Appendix C-1

Health Risk Assessment Report

Meridian D-1 Gateway Aviation Center

HEALTH RISK ASSESSMENT

MARCH JOINT POWERS AUTHORITY (MARCH JPA)

PREPARED BY:

Haseeb Qureshi
hqureshi@urbanxroads.com

Michael Tirohn
mtirohn@urbanxroads.com

MARCH 12, 2024

TABLE OF CONTENTS

TABLE OF CONTENTS ..... **I**
APPENDICES ..... **II**
LIST OF EXHIBITS ..... **III**
LIST OF TABLES ..... **III**
LIST OF ABBREVIATED TERMS ..... **IV**
EXECUTIVE SUMMARY **1**
1 INTRODUCTION **11**
1.1 Site Location 12
1.2 Project Description 12
2 BACKGROUND **17**
2.1 Background on Recommended Methodology 17
2.2 Construction Health Risk Assessment 17
2.3 Operational Health Risk Assessment 20
2.4 Exposure Quantification 26
2.5 Carcinogenic Chemical Risk 30
2.6 Non-carcinogenic Exposures 31
2.7 Potential Project-Related Cancer and Non-Cancer Risks 32
3 REFERENCES **37**
4 CERTIFICATION **39**

APPENDICES

APPENDIX 2.1: CALEEMOD MODEL OUTPUTS
APPENDIX 2.2: AERMOD MODEL INPUT/OUTPUT
APPENDIX 2.3: PROJECT TAC EMISSIONS
APPENDIX 2.4: RISK CALCULATIONS (CONSTRUCTION)
APPENDIX 2.5: HARP MODEL OUTPUTS (OPERATION)
APPENDIX 2.6: RISK SUMMARY

LIST OF EXHIBITS

EXHIBIT 1-A: SITE LOCATION 14
EXHIBIT 1-B: PRELIMINARY SITE PLAN 15
EXHIBIT 2-A: MODELED CONSTRUCTION EMISSION SOURCES 19
EXHIBIT 2-B: MODELED ON-SITE EMISSION SOURCES 22
EXHIBIT 2-C: MODELED OFF-SITE EMISSION SOURCES (TRUCKS) 23
EXHIBIT 2-D: MODELED OFF-SITE EMISSION SOURCES (AIRCRAFT) 24
EXHIBIT 2-E: WIND ROSE (SRA 24) 29
EXHIBIT 2-F: NEAREST MODELED SENSITIVE RECEPTORS 36

LIST OF TABLES

TABLE ES-1: SUMMARY OF CONSTRUCTION CANCER AND NON-CANCER RISKS 5
TABLE ES-2: SUMMARY OF OPERATIONAL CANCER AND NON-CANCER RISKS 6
TABLE ES-3: SUMMARY OF CONSTRUCTION AND OPERATIONAL CANCER AND NON-CANCER RISKS 7
TABLE 2-1: CONSTRUCTION DURATION 18
TABLE 2-2: CONSTRUCTION EQUIPMENT ASSUMPTIONS 18
TABLE 2-3: 2024 WEIGHTED AVERAGE DPM EMISSIONS FACTORS 21
TABLE 2-4: DPM EMISSIONS FROM PROJECT TRUCKS (2024 ANALYSIS YEAR) 25
TABLE 2-5: PROPOSED FLIGHT OPERATIONS 26
TABLE 2-6: AERMOD MODEL PARAMETERS 27
TABLE 2-7: EXPOSURE ASSUMPTIONS FOR INDIVIDUAL CANCER RISK (CONSTRUCTION ACTIVITY) 30

LIST OF ABBREVIATED TERMS

(1)	Reference
µg	Microgram
AERMOD	Atmospheric Dispersion Modeling System
APU	Auxiliary Power Unit
AQMD	Air Quality Management District
ARB/CARB	California Air Resources Board
CEQA	California Environmental Quality Act
CPF	Cancer Potency Factor
DPM	Diesel Particulate Matter
EMFAC	Emission Factor Model
EPA	Environmental Protection Agency
GSE	Ground Support Equipment
HHD	Heavy Heavy-Duty
HI	Hazard Index
HRA	Health Risk Assessment
LHD	Light Heavy-Duty
MATES	Multiple Air Toxics Exposure Study
MEIR	Maximally Exposed Individual Receptor
MEISC	Maximally Exposed Individual School Child
MEIW	Maximally Exposed Individual Worker
MHD	Medium Heavy-Duty
NAD	North American Datum
OEHHA	Office of Environmental Health Hazard
PCE	Passenger Car Equivalent
PM10	Particulate Matter 10 microns in diameter or less
Project	Meridian D-1 Gateway Aviation Center
REL	Reference Exposure Level
RM	Recommended Measures
SCAQMD	South Coast Air Quality Management District
SRA	Source Receptor Area
TAC	Toxic Air Contaminant
URF	Unit Risk Factor
UTM	Universal Transverse Mercator
VMT	Vehicle Miles Traveled

EXECUTIVE SUMMARY

This report evaluates the potential mobile source health risk impacts to sensitive receptors associated with exposure to toxic air contaminants (TACs) as a result of heavy-duty diesel trucks and aircraft serving the Project.

The results of the health risk assessment of lifetime cancer risk resulting from the Meridian D-1 Gateway Aviation Center (Project) are provided in Tables ES-1, ES-2, and ES-3.

CONSTRUCTION IMPACTS

Residential Exposure Scenario:

The land use with the greatest potential exposure to Project construction-source DPM emissions is Location R8, which is located approximately 5,612 feet southwest of the Project site at an existing residence located at 1221 West Oleander Avenue. It should be noted that although Location R8 is not the nearest residential receptor, due to prevailing winds in the vicinity of the Project site and the location of sources, it is the location that would experience the highest concentrations of DPM during Project construction. Since there are no private outdoor living areas (backyards) facing the Project site, receptor R8 is placed at the building façade facing the Project site. At the Maximally Exposed Individual Receptor (MEIR), the maximum incremental cancer risk attributable to Project construction-source DPM emissions is estimated at 0.14 in one million without mitigation and 0.08 in one million with mitigation, both of which are less than the SCAQMD's significance threshold of 10 in one million. At this same location, non-cancer risks were estimated to be <0.01 without mitigation and with mitigation, which would not exceed the applicable threshold of 1.0. As such, the Project will not cause a significant human health or cancer risk to adjacent land uses as a result of Project construction activity. All other receptors during construction activity would experience less risk than what is identified for this location. The nearest modeled receptors are illustrated on Exhibit 2-F.

Worker Exposure Scenario[1]*:*

The worker receptor land use with the greatest potential exposure to Project construction-source DPM emissions is Location R7, which represents the adjacent potential worker receptor approximately 198 feet south of the Project site. At the maximally exposed individual worker (MEIW), the maximum incremental cancer risk impact attributable to Project construction is 0.05 in one million without mitigation and < 0.01 in one million with mitigation, both of which are less than the SCAQMD's significance threshold of 10 in one million. Maximum non-cancer risks at this same location were estimated to be <0.01 without mitigation and with mitigation, which would not exceed the applicable significance threshold of 1.0. Because all other modeled worker receptors are located at a greater distance than the MEIW analyzed herein, and DPM dissipates

1 SCAQMD guidance does not require assessment of the potential health risk to on-site workers. Excerpts from the document OEHHA Air Toxics Hot Spots Program Risk Assessment Guidelines—The Air Toxics Hot Spots Program Guidance Manual for Preparation of Health Risk Assessments (OEHHA 2003), also indicate that it is not necessary to examine the health effects to on-site workers unless required by RCRA (Resource Conservation and Recovery Act) / CERCLA (Comprehensive Environmental Response, Compensation, and Liability Act) or the worker resides on-site.

with distance from the source, all other worker receptors in the vicinity of the Project would be exposed to less emissions during Project construction and therefore less risk than the MEIW identified herein. As such, the Project will not cause a significant human health or cancer risk to adjacent workers. The modeled receptors are illustrated on Exhibit 2-F.

School Child Exposure Scenario:

There are no schools located within a ¼ mile of the Project site. As such, there would be no significant impacts that would occur to any schools in the vicinity of the Project. Proximity to sources of toxic air contaminants is critical to determining the impact. In traffic-related studies, the additional non-cancer health risk attributable to proximity was seen within 1,000 feet and was strongest within 300 feet. California freeway studies show about a 70-percent drop-off in particulate pollution levels at 500 feet. Based on CARB and SCAQMD emissions and modeling analyses, an 80-percent drop-off in pollutant concentrations is expected at approximately 1,000 feet from a distribution center (1). As such, the Project will not cause a significant human health or cancer risk to nearby school children. Notwithstanding, Rainbow Ridge Elementary School and March Middle School were considered in this analysis.

Rainbow Ridge Elementary School Child Exposure Scenario:

The results of the analysis indicate that at Rainbow Ridge Elementary School, located approximately 4,080 feet northeast of the Project site, the maximum incremental cancer risk attributable to Project construction is estimated at 0.01 in one million without mitigation and <0.01 in one million with mitigation, both of which are less than the threshold of 10 in one million. At this same location, non-cancer risks were estimated to be <0.01 without mitigation and with mitigation, which would not exceed the applicable threshold of 1.0.

March Middle School Child Exposure Scenario:

The results of the analysis indicate that at March Middle School, located approximately 4,652 feet northeast of the Project site, the maximum incremental cancer risk attributable to Project construction is estimated at 0.01 in one million without mitigation and <0.01 in one million with mitigation, both of which are less than the threshold of 10 in one million. At this same location, non-cancer risks were estimated to be <0.01 without mitigation and with mitigation, which would not exceed the applicable threshold of 1.0.

OPERATIONAL IMPACTS

Residential Exposure Scenario:

The residential land use with the greatest potential exposure to Project operational-source TAC emissions is Location R8 which is located approximately 5,612 feet southwest of the Project site at an existing residence located at 1221 West Oleander Avenue. It should be noted that although Location R8 is not the nearest residential receptor, due to prevailing winds in the vicinity of the Project site and the location of sources, it is the location that would experience the highest concentrations of TACs during the operational phase of the Project. Since there are no private outdoor living areas (backyards) facing the Project site, receptor R8 is placed at the building

façade facing the Project site. At the MEIR, the maximum incremental cancer risk attributable to Project operational-source TAC emissions is estimated at 3.27 in one million, which is less than the SCAQMD's significance threshold of 10 in one million. At this same location, non-cancer risks were estimated to be 0.05, which would not exceed the applicable significance threshold of 1.0. Because all other modeled residential receptors are exposed to lesser concentrations and are located at a greater distance from the Project site than the MEIR analyzed herein, and TACs generally dissipate with distance from the source, all other residential receptors in the vicinity of the Project site would be exposed to less emissions and therefore less risk than the MEIR identified herein. As such, the Project will not cause a significant human health or cancer risk to nearby residences. The nearest modeled receptors are illustrated on Exhibit 2-F.

Worker Exposure Scenario[2]*:*

The worker receptor land use with the greatest potential exposure to Project operational-source TAC emissions is Location R7, which represents the potential worker receptor approximately 198 feet south of the Project site. At the Maximally Exposed Individual Worker (MEIW), the maximum incremental cancer risk impact is 1.25 in one million which is less than the SCAQMD's threshold of 10 in one million. Maximum non-cancer risks at this same location were estimated to be 0.15, which would not exceed the applicable significance threshold of 1.0. Because all other modeled worker receptors are located at a greater distance than the MEIW analyzed herein, and TACs dissipate with distance from the source, all other worker receptors in the vicinity of the Project would be exposed to less emissions and therefore less risk than the MEIW identified herein. As such, the Project will not cause a significant human health or cancer risk to adjacent workers. The nearest modeled receptors are illustrated on Exhibit 2-F.

School Child Exposure Scenario:

There are no schools located within a ¼ mile of the Project site. As such, there would be no significant impacts that would occur to any schools in the vicinity of the Project. Proximity to sources of toxic air contaminants is critical to determining the impact. In traffic-related studies, the additional non-cancer health risk attributable to proximity was seen within 1,000 feet and was strongest within 300 feet. California freeway studies show about a 70-percent drop-off in particulate pollution levels at 500 feet. Based on CARB and SCAQMD emissions and modeling analyses, an 80-percent drop-off in pollutant concentrations is expected at approximately 1,000 feet from a distribution center (1). As such, the Project will not cause a significant human health or cancer risk to nearby school children. Notwithstanding, Rainbow Ridge Elementary School and March Middle School were considered in this analysis.

Rainbow Ridge Elementary School Child Exposure Scenario:

The results of the analysis indicate that at Rainbow Ridge Elementary School, located approximately 4,080 feet northeast of the Project site, the maximum incremental cancer risk

2 SCAQMD guidance does not require assessment of the potential health risk to on-site workers. Excerpts from the document OEHHA Air Toxics Hot Spots Program Risk Assessment Guidelines—The Air Toxics Hot Spots Program Guidance Manual for Preparation of Health Risk Assessments (OEHHA 2003), also indicate that it is not necessary to examine the health effects to on-site workers unless required by RCRA (Resource Conservation and Recovery Act) / CERCLA (Comprehensive Environmental Response, Compensation, and Liability Act) or the worker resides on-site.

attributable to Project operational emissions is estimated at 0.79 in one million, which is less than the threshold of 10 in one million. At this same location, non-cancer risks were estimated to be 0.03, which would not exceed the applicable threshold of 1.0.

March Middle School Child Exposure Scenario:

The results of the analysis indicate that at March Middle School, located approximately 4,652 feet northeast of the Project site, the maximum incremental cancer risk attributable to Project operational emissions is estimated at 0.74 in one million, which is less than the threshold of 10 in one million. At this same location, non-cancer risks were estimated to be 0.03, which would not exceed the applicable threshold of 1.0.

CONSTRUCTION AND OPERATIONAL IMPACTS

The land use with the greatest potential increased cancer risk due to exposure to Project construction-source and operational-source TAC emissions is Location R8. At this location, the maximum incremental cancer risk attributable to Project construction and operational TAC source emissions is estimated at 3.41 in one million without mitigation and 3.35 in one million with mitigation, both of which are less than the threshold of 10 in one million. At this same location, non-cancer risks were estimated to be 0.05 without mitigation and with mitigation, which would not exceed the applicable threshold of 1.0. As such, the Project will not cause a significant human health or cancer risk to adjacent land uses as a result of Project construction and operational activity. All other receptors during construction and operational activity would experience less risk than what is identified for this location. The nearest modeled receptors are illustrated on Exhibit 2-F. In addition, Appendix 2.6 summarizes the cancer risk for each receptor.

TABLE ES-1: SUMMARY OF CONSTRUCTION CANCER AND NON-CANCER RISKS

Scenario	Time Period	Location	Maximum Lifetime Cancer Risk (Risk per Million)	Significance Threshold (Risk per Million)	Exceeds Significance Threshold
Without Mitigation	0.83 Year Exposure	Maximum Exposed Sensitive Receptor	0.14	10	NO
	0.83 Year Exposure	Maximum Exposed Worker Receptor	0.05	10	NO
	0.83 Year Exposure	Maximum Exposed Individual School Child (Rainbow Ridge Elementary School)	0.01	10	NO
	0.83 Year Exposure	Maximum Exposed Individual School Child (March Middle School)	0.01	10	NO
With Mitigation	0.83 Year Exposure	Maximum Exposed Sensitive Receptor	0.08	10	NO
	0.83 Year Exposure	Maximum Exposed Worker Receptor	≤0.01	10	NO
	0.83 Year Exposure	Maximum Exposed Individual School Child (Rainbow Ridge Elementary School)	≤0.01	10	NO
	0.83 Year Exposure	Maximum Exposed Individual School Child (March Middle School)	≤0.01	10	NO
Scenario	**Time Period**	**Location**	**Maximum Hazard Index**	**Significance Threshold**	**Exceeds Significance Threshold**
Without Mitigation	Annual Average	Maximum Exposed Sensitive Receptor	≤0.01	1.0	NO
	Annual Average	Maximum Exposed Worker Receptor	≤0.01	1.0	NO
	Annual Average	Maximum Exposed Individual School Child (Rainbow Ridge Elementary School)	≤0.01	1.0	NO
	Annual Average	Maximum Exposed Individual School Child (March Middle School)	≤0.01	1.0	NO
With Mitigation	Annual Average	Maximum Exposed Sensitive Receptor	≤0.01	1.0	NO
	Annual Average	Maximum Exposed Worker Receptor	≤0.01	1.0	NO
	Annual Average	Maximum Exposed Individual School Child (Rainbow Ridge Elementary School)	≤0.01	1.0	NO
	Annual Average	Maximum Exposed Individual School Child (March Middle School)	≤0.01	1.0	NO

TABLE ES-2: SUMMARY OF OPERATIONAL CANCER AND NON-CANCER RISKS

Time Period	Location	Maximum Lifetime Cancer Risk (Risk per Million)	Significance Threshold (Risk per Million)	Exceeds Significance Threshold
30 Year Exposure	Maximum Exposed Sensitive Receptor	3.27	10	NO
25 Year Exposure	Maximum Exposed Worker Receptor	1.25	10	NO
9 Year Exposure	Maximum Exposed Individual School Child (Rainbow Ridge Elementary School)	0.79	10	NO
9 Year Exposure	Maximum Exposed Individual School Child (March Middle School)	0.74	10	NO
Time Period	**Location**	**Maximum Hazard Index**	**Significance Threshold**	**Exceeds Significance Threshold**
Annual Average	Maximum Exposed Sensitive Receptor	0.05	1.0	NO
Annual Average	Maximum Exposed Worker Receptor	0.15	1.0	NO
Annual Average	Maximum Exposed Individual School Child (Rainbow Ridge Elementary School)	0.03	1.0	NO
Annual Average	Maximum Exposed Individual School Child (March Middle School)	0.03	1.0	NO

TABLE ES-3: SUMMARY OF CONSTRUCTION AND OPERATIONAL CANCER AND NON-CANCER RISKS

Scenario	Time Period	Location	Maximum Lifetime Cancer Risk (Risk per Million)	Significance Threshold (Risk per Million)	Exceeds Significance Threshold
Without Mitigation	30 Year Exposure	Maximum Exposed Sensitive Receptor	3.41	10	NO
	25 Year Exposure	Maximum Exposed Worker Receptor	1.30	10	NO
	9 Year Exposure	Maximum Exposed Individual School Child (Rainbow Ridge Elementary School)	0.80	10	NO
	9 Year Exposure	Maximum Exposed Individual School Child (March Middle School)	0.75	10	NO
With Mitigation	30 Year Exposure	Maximum Exposed Sensitive Receptor	3.35	10	NO
	25 Year Exposure	Maximum Exposed Worker Receptor	1.26	10	NO
	9 Year Exposure	Maximum Exposed Individual School Child (Rainbow Ridge Elementary School)	0.79	10	NO
	9 Year Exposure	Maximum Exposed Individual School Child (March Middle School)	0.74	10	NO
Scenario	**Time Period**	**Location**	**Maximum Hazard Index**	**Significance Threshold**	**Exceeds Significance Threshold**
Without Mitigation	Annual Average	Maximum Exposed Sensitive Receptor	0.05	1.0	NO
	Annual Average	Maximum Exposed Worker Receptor	0.15	1.0	NO
	Annual Average	Maximum Exposed Individual School Child (Rainbow Ridge Elementary School)	0.03	1.0	NO
	Annual Average	Maximum Exposed Individual School Child (March Middle School)	0.03	1.0	NO
With Mitigation	Annual Average	Maximum Exposed Sensitive Receptor	0.05	1.0	NO
	Annual Average	Maximum Exposed Worker Receptor	0.15	1.0	NO
	Annual Average	Maximum Exposed Individual School Child (Rainbow Ridge Elementary School)	0.03	1.0	NO
	Annual Average	Maximum Exposed Individual School Child (March Middle School)	0.03	1.0	NO

MITIGATION MEASURES

Project construction-source emissions would not exceed SCAQMD significance thresholds for cancer or non-cancer risks. Thus, the Project would result in a less than significant impact associated with construction activities. Additionally, Mitigation Measure (MM) AQ-1 and MM AQ-2 are designed to further reduce Project construction-source emissions. It should be noted that only MM AQ-1 would result in quantifiable reductions in DPM emissions during Project construction, and is reflected in the with mitigation scenario presented in this report.

MM AQ-1 (CONSTRUCTION MANAGEMENT PLAN)

Prior to the issuance of a grading permit, the applicant shall prepare and submit to the March Joint Powers Authority for approval a Construction Management Plan to ensure that off-road diesel construction equipment rated at 50 horsepower (hp) or greater, complies with Environmental Protection Agency (EPA)/California Air Resources Board (CARB) Tier 4 off-road emissions standards or equivalent and shall ensure that all construction equipment is tuned and maintained in accordance with the manufacturer's specifications. All equipment maintenance records and data sheets, including design specifications and emission control tier classifications shall be kept onsite and furnished to the March JPA or other regulators upon request.

MM AQ-2 (CONSTRUCTION REQUIREMENTS)

Prior to issuance of a grading permit and/or building permit, the applicant shall provide evidence to March Joint Powers Authority (JPA) that the subject plans contain the following requirements and restrictions:

A. No grading shall occur on days with an Air Quality Index forecast greater than 150 for particulates or ozone as forecasted for the project area (Source Receptor Area 24).

B. Active ground disturbance shall not exceed 20 acres per day.

C. Contractor shall require all heavy-duty trucks hauling onto the project site to be model year 2014 or later. This measure shall not apply to trucks that are not owned or operated by the contractor since it would be infeasible to prohibit access to the site by any truck that is otherwise legal to operate on California roads and highways.

D. No construction equipment idling longer than three (3) minutes shall be permitted. No off-road diesel-powered equipment shall be in the "on" position for more than 8 hours per day.

E. No diesel-powered portable generators shall be used, unless necessary due to emergency situations or constrained supply.

F. Contractor required to provide transit and ridesharing information to onsite construction workers.

G. Contractor required to establish location for food or catering truck service to construction workers and to cooperate with food service providers to provide consistent food service.

H. Use of electric-powered hand tools, forklifts and pressure washers, to the extent feasible.

I. Designation of an area in the construction site where electric-powered construction vehicles and equipment can charge.

J. Project will utilize "Super-Compliant" low VOC paints which have been reformulated to exceed the regulatory VOC limits put forth by SCAQMD's Rule 1113. Super-Compliant low VOC paints shall be no more than 10 grams per liter (g/L) of VOC. Alternatively, the applicant may utilize tilt-up concrete buildings that do not require the use of architectural coatings.

This page intentionally left blank

1 INTRODUCTION

The South Coast Air Quality Management District (SCAQMD) typically issues a comment letter on the Notice of Preparation of a CEQA Document. Per the SCAQMD's typical comment letter, if a proposed Project is expected to generate/attract diesel trucks, which emit diesel particulate matter (DPM), or will otherwise result in TAC emissions, preparation of a HRA is necessary. This document serves to meet the SCAQMD's request for preparation of an HRA. The mobile source HRA has been prepared in accordance with the document Health Risk Assessment Guidance for Analyzing Cancer Risk from Mobile Source Diesel Idling Emissions for CEQA Air Quality Analysis (2). Cancer risk is expressed in terms of expected incremental incidence per million population. The SCAQMD has established an incidence rate of 10 persons per million as the maximum acceptable incremental cancer risk due to exposure to TACs. This threshold serves to determine whether or not a given project has a potentially significant development-specific and cumulative impact.

The SCAQMD has published a report on how to address cumulative impacts from air pollution: *White Paper on Potential Control Strategies to Address Cumulative Impacts from Air Pollution* (3). In this report the SCAQMD clearly states (Page D-3):

"…the AQMD uses the same significance thresholds for project specific and cumulative impacts for all environmental topics analyzed in an Environmental Assessment or EIR. The only case where the significance thresholds for project specific and cumulative impacts differ is the Hazard Index (HI) significance threshold for toxic air contaminant (TAC) emissions. The project specific (project increment) significance threshold is HI > 1.0 while the cumulative (facility-wide) is HI > 3.0. It should be noted that the HI is only one of three TAC emission significance thresholds considered (when applicable) in a CEQA analysis. The other two are the maximum individual cancer risk (MICR) and the cancer burden, both of which use the same significance thresholds (MICR of 10 in 1 million and cancer burden of 0.5) for project specific and cumulative impacts.

Projects that exceed the project-specific significance thresholds are considered by the SCAQMD to be cumulatively considerable. This is the reason project-specific and cumulative significance thresholds are the same. Conversely, projects that do not exceed the project-specific thresholds are generally not considered to be cumulatively significant."

The SCAQMD has also established non-carcinogenic risk parameters for use in HRAs. Non-carcinogenic risks are quantified by calculating a "hazard index," expressed as the ratio between the ambient pollutant concentration and its toxicity or Reference Exposure Level (REL). An REL is a concentration at or below which health effects are not likely to occur. A hazard index less of than one (1.0) means that adverse health effects are not expected. Within this analysis, non-carcinogenic exposures of less than 1.0 are considered less-than-significant.

1.1 SITE LOCATION

The proposed Project site is located within the southeastern portion of the March JPA jurisdiction, within unincorporated Riverside County, California (see Exhibit 1-A). More specifically, the Project is surrounded by and partially within March Air Reserve Base (March ARB) to the north and west, west of Heacock Street, and southwest of the intersection of Heacock Street and Krameria Avenue, in Moreno Valley, California. Interstate 215 (I-215) is located approximately one (1) mile west of the Project site.

1.2 PROJECT DESCRIPTION

The Air Cargo Center Component of the Project includes the development of a gateway air freight cargo center, which consists of construction of a 180,800 square foot cargo building with 9 at-grade (ground level) loading doors, 31 dock-high door positions, and 37 trailer storage positions. The cargo building would contain approximately 9,000 square feet of office space. The cargo building would be constructed to a maximum height of 45-feet. The Project would also construct a tarmac and parking apron sized to accommodate commercial cargo airplanes, allowing for aircraft to access 4 proposed parking gates along the northern side of the cargo building (see Exhibit 1-B). The tarmac/parking apron would be paved to meet Federal Aviation Administration (FAA) standards. The construction of a new taxilane (Taxilane J) would provide aircraft access to the existing Taxiway A within March ARB. In addition, the existing Taxiway G is proposed to be expanded with the construction of a parking apron adjacent to the western boundary of the cargo building, within the March JPA and would allow for aircraft to access 3 proposed aircraft parking gates along the western side of the cargo building. The proposed tarmac expansion, Taxilane J, and parking aprons would be sized to accommodate commercial cargo airplanes and would be paved to meet FAA standards. Parking aprons would connect with existing Taxiways A and G, which would be used by aircraft to access the March Inland Port Airport runway. Construction and development activities within the public right-of-way along Heacock Street would include construction of a 225-foot right-turn pocket into the project site along the southbound side of Heacock Street, and installation of a traffic signal at the existing access roadway (Access Road).

The Off-site Component of the Project would include construction of Project features on land owned by March ARB. Development occurring on March ARB would require easements from the United States Air Force within 5 work areas as identified below:

- **Work Area 1:** Construction of a 50-foot-wide perimeter patrol road running along the northern and northwestern boundaries of the Project site that would connect with the existing patrol road on the eastern and western ends of the constructed patrol road; replacement of an existing chain-link fence with a security fence.
- **Work Area 2:** Construction of a headwall and inlet apron for a storm drain culvert; extension of a dual 36-inch-diameter storm drain backbone via jack and bore under Taxiway A to replace the existing silt-filled culvert; connection of the culvert to the storm drain extension.
- **Work Area 3:** Reconfiguration of the Taxiway A to Taxilane J transition to allow for aircraft access to the proposed cargo building. Portions of Taxiway A would be demolished and reconstructed to allow for the taxiway to connect with the proposed Taxilane J within the proposed Project.

- **Work Area 4:** Removal of an existing inverted culvert apron outlet; cleaning of the existing 36-inch-diameter culvert; extension of the existing single 36-inch diameter storm drain under Taxiway A via jack and bore to connect the culvert.
- **Work Area 5:** Reconstruction and realignment of the intersection of Taxiway A and taxiway G. This would result in widened entryway for aircraft to turn from Taxiway A to Taxiway G, and to accommodate aircraft access to the aircraft parking stations along the western boundary of the cargo building.

Once constructed, the Project is anticipated to average 17 flights per day. Flight would occur 6 days a week. Generally, inbound flights would occur in the early morning hours, and outbound flights would occur in the late evening hours. Inbound flights would approach from the west, over non-residential land uses. During the holiday season, increased flight operations would be anticipated (estimated to result in an additional 256 flights over a 4-week period); however, the maximum annual flight operations would not exceed the currently available civilian air cargo operations capacity under the Joint Use Agreement.

Aircraft-related operational emissions were provided by Mead & Hunt and were based on Project-specific data and modeled using the FAA's Aviation Environmental Design Tool (AEDT) version 3C.

Refueling of aircrafts that would use the proposed facilities would occur on site. Aircraft fuel would be trucked from the existing March JPA aircraft fuel farm located off site; emissions associated with the trucked fuel are included in AEDT. This analysis is intended to describe TAC impacts associated with the expected operational activities at the Project site. To present a conservative approach, this report assumes the Project will operate 24-hours daily for seven days per week.

EXHIBIT 1-A: SITE LOCATION

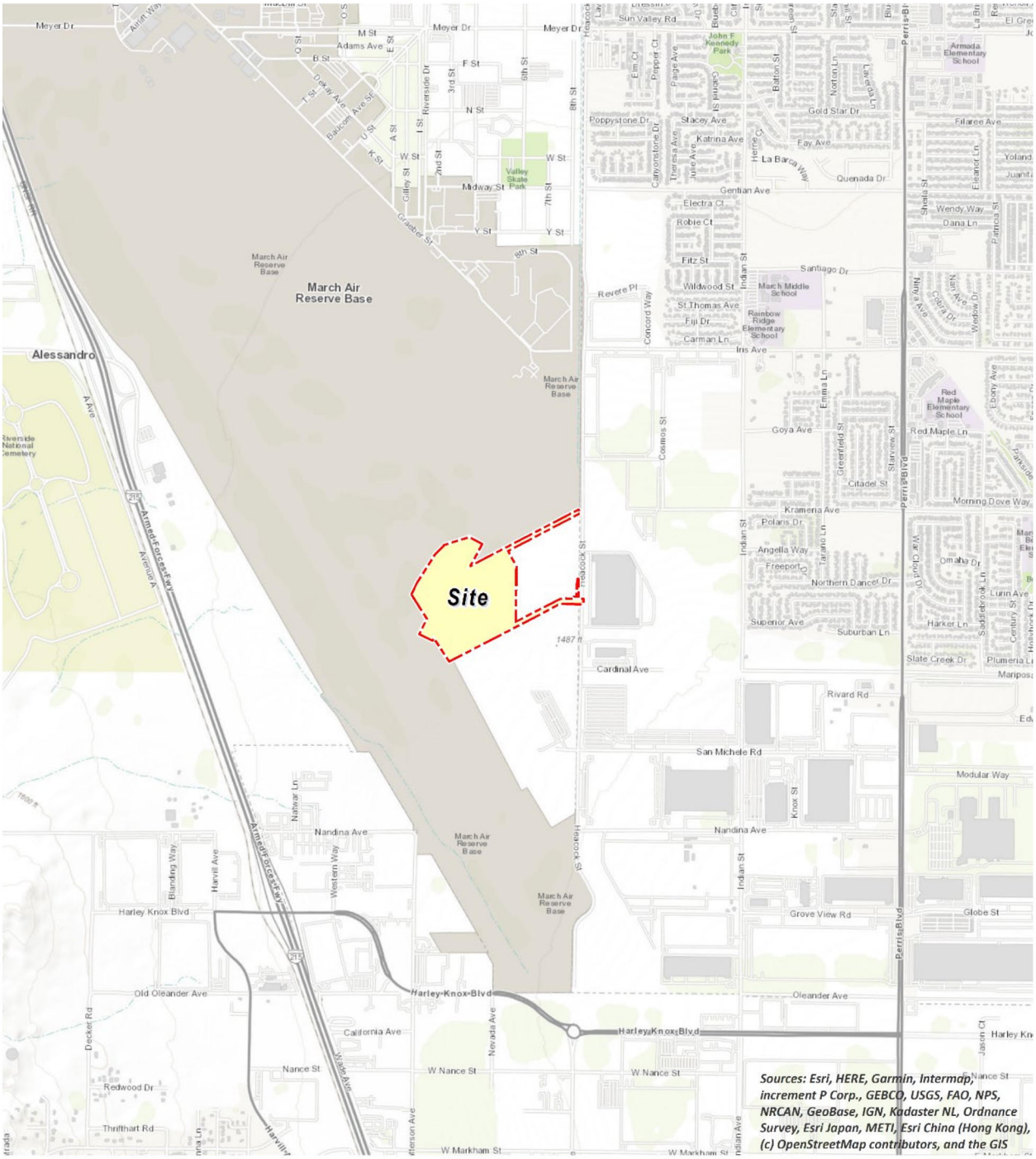

LEGEND:

Project Action/Project Location

EXHIBIT 1-B: PRELIMINARY SITE PLAN

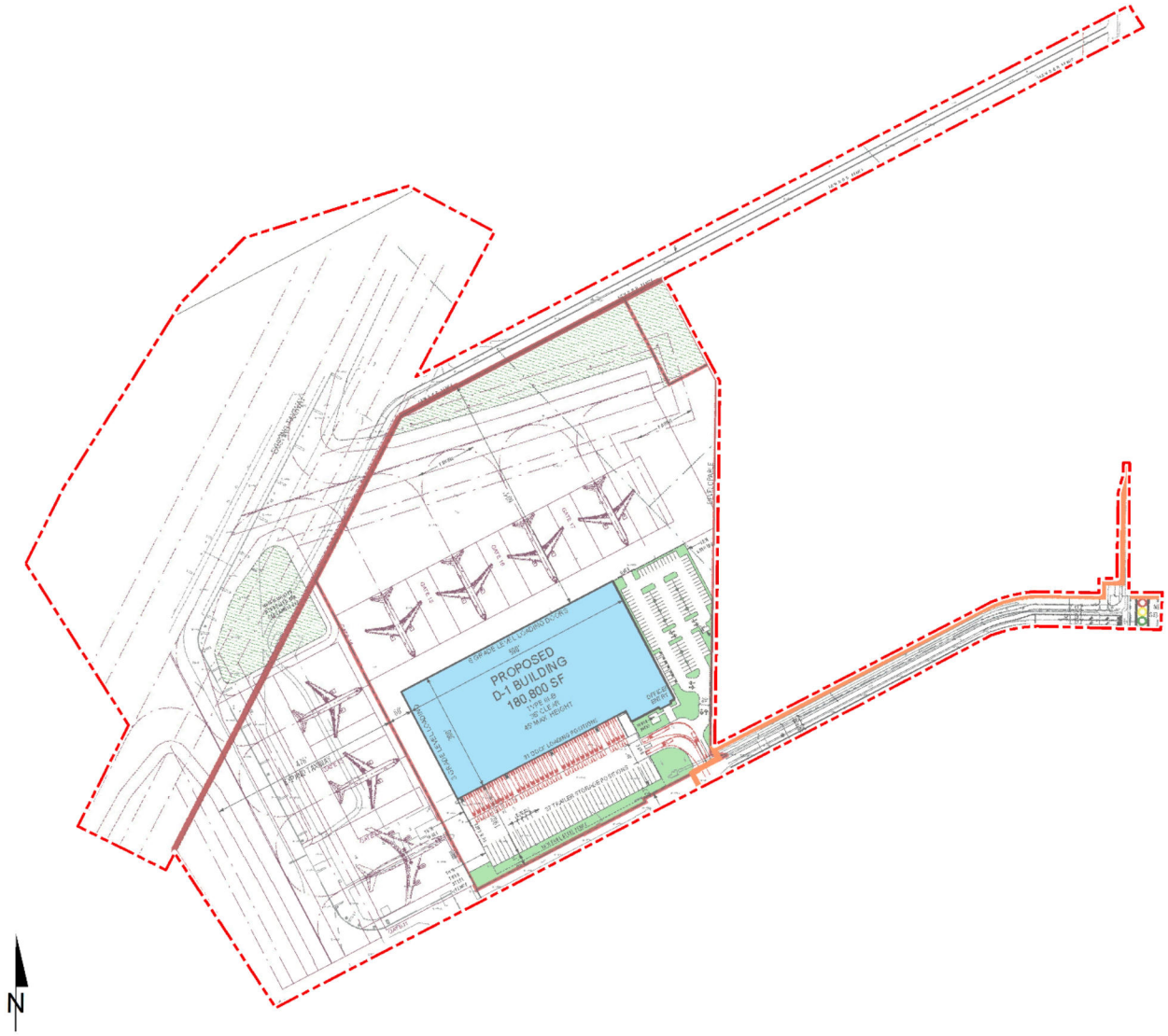

This page intentionally left blank

2 BACKGROUND

2.1 BACKGROUND ON RECOMMENDED METHODOLOGY

This HRA is based on SCAQMD guidelines to produce conservative estimates of human health risk posed by exposure to DPM and other TACs. The conservative nature of this analysis is due primarily to the following factors:

- The ARB-adopted diesel exhaust Unit Risk Factor (URF) of 300 in one million per $\mu g/m^3$ is based upon the upper 95 percentile of estimated risk for each of the epidemiological studies utilized to develop the URF. Using the 95th percentile URF represents a very conservative (health-protective) risk posed by DPM because it represents breathing rates that are high for the human body (95% higher than the average population).
- The emissions derived assume that every truck accessing the Project site will idle for 15 minutes under the unmitigated scenario, and this is an overestimation of actual idling times and thus conservative.[3] The California Air Resources Board (CARB's) anti-idling requirements impose a 5-minute maximum idling time and therefore the analysis conservatively overestimates DPM emissions from idling by a factor of 3.

2.2 CONSTRUCTION HEALTH RISK ASSESSMENT

2.2.1 EMISSIONS CALCULATIONS

The emissions calculations for the construction HRA component are based on an assumed mix of construction equipment and hauling activity as presented in the *Meridian D-1 Gateway Aviation Center Air Quality Impact Analysis* ("technical study") prepared by Urban Crossroads, Inc. (4)

Construction related DPM emissions are expected to occur primarily as a function of heavy-duty construction equipment that would be operating on-site.

Based on the construction schedule, as summarized on Table 2-1, which is consistent with the Air Quality Technical Study, the Project would result in approximately 217 total working-days of construction activity (from the construction start date to the construction end date). A detailed summary of construction equipment assumptions by phase is provided at Table 2-2. The CalEEMod emissions outputs are presented in Appendix 2.1. The modeled emission sources for construction activity are illustrated on Exhibit 2-A.

[3] Although the Project is required to comply with ARB's idling limit of 5 minutes, staff at SCAQMD recommends that the on-site idling emissions should be estimated for 15 minutes of truck idling (personal communication, in person, with Jillian Wong, December 22, 2016), which would take into account on-site idling which occurs while the trucks are waiting to pull up to the truck bays, idling at the bays, idling at check-in and check-out, etc.

TABLE 2-1: CONSTRUCTION DURATION

Construction Activity	Start Date	End Date	Days
Site Preparation/Demolition	06/01/2023	06/23/2023	17
Grading	07/01/2023	08/15/2023	32
Building Construction	08/01/2023	02/28/2024	152
Paving	12/01/2023	01/30/2024	43
Architectural Coating	02/15/2024	03/30/2024	32

TABLE 2-2: CONSTRUCTION EQUIPMENT ASSUMPTIONS

Construction Activity	Equipment	Amount	Hours Per Day
Site Preparation/ Demolition	Crawler Tractors	2	8
	Concrete/Industrial Saws	1	8
	Excavators	3	8
	Rubber Tired Dozers	3	8
Grading	Crawler Tractors	1	8
	Excavators	2	8
	Graders	3	8
	Rubber Tired Dozers	1	8
	Scrapers	2	8
Building Construction	Cranes	1	8
	Crawler Tractors	3	8
	Forklifts	3	8
	Generator Sets	1	8
	Welders	1	8
Paving	Pavers	2	8
	Paving Equipment	2	8
	Rollers	2	8
Architectural Coating	Air Compressors	1	8

EXHIBIT 2-A: MODELED CONSTRUCTION EMISSION SOURCES

2.3 OPERATIONAL HEALTH RISK ASSESSMENT

2.3.1 ON-SITE AND OFF-SITE TRUCK ACTIVITY

Truck DPM emissions were calculated using emission factors for particulate matter less than 10µm in diameter (PM_{10}) generated with the 2021 version of the EMission FACtor model (EMFAC) developed by the CARB. EMFAC 2021 is a mathematical model that CARB developed to calculate emission rates from motor vehicles that operate on highways, freeways, and local roads in California and is commonly used by the ARB to project changes in future emissions from on-road mobile sources (5). The most recent version of this model, EMFAC 2021, incorporates regional motor vehicle data, information and estimates regarding the distribution of vehicle miles traveled (VMT) by speed, and number of starts per day.

Several distinct emission processes are included in EMFAC 2021. Emission factors calculated using EMFAC 2021 are expressed in units of grams per vehicle miles traveled (g/VMT) or grams per idle-hour (g/idle-hr), depending on the emission process. The emission processes and corresponding emission factor units associated with diesel particulate exhaust for this Project are presented below.

For this Project, annual average PM_{10} emission factors were generated by running EMFAC 2021 in EMFAC Mode for vehicles in the Riverside County jurisdiction. The EMFAC Mode generates emission factors in terms of grams of pollutant emitted per vehicle activity and can calculate a matrix of emission factors at specific values of temperature, relative humidity, and vehicle speed. The model was run for speeds traveled in the vicinity of the Project. The vehicle travel speeds for each segment modeled are summarized below.

- Idling – on-site loading/unloading and truck gate
- 5 miles per hour – on-site vehicle movement including driving and maneuvering
- 25 miles per hour – off-site vehicle movement including driving and maneuvering.

Calculated emission factors are shown at Table 2-3. As a conservative measure, a 2024 EMFAC 2021 run was conducted and a static 2024 emissions factor data set was used for the entire duration of analysis herein (e.g., 30 years). Use of 2024 emission factors would overstate potential impacts since this approach assumes that emission factors remain “static” and do not change over time due to fleet turnover or cleaner technology with lower emissions that would be incorporated into vehicles after 2024. Additionally, based on EMFAC 2021, Light-Heavy-Duty Trucks are comprised of 59.7% diesel, Medium-Heavy-Duty Trucks are comprised of 91.3% diesel, and Heavy-Heavy-Duty Trucks are comprised of 95.2% diesel. Trucks fueled by diesel are accounted for by these percentages accordingly in the emissions factor generation. Appendix 2.3 includes additional details on the emissions estimates from EMFAC.

The vehicle DPM exhaust emissions were calculated for running exhaust emissions. The running exhaust emissions were calculated by applying the running exhaust PM_{10} emission factor (g/VMT) from EMFAC over the total distance traveled. The following equation was used to estimate off-site emissions for each of the different vehicle classes comprising the mobile sources (6):

$Emissions_{speedA}$ (g/s) = $EF_{RunExhaust}$ (g/VMT) * Distance (VMT/trip) * Number of Trips (trips/day) / seconds per day

Where:

$Emissions_{speedA}$ (g/s): Vehicle emissions at a given speed A;

$EF_{RunExhaust}$ (g/VMT): EMFAC running exhaust PM_{10} emission factor at speed A;

Distance (VMT/trip): Total distance traveled per trip.

Similar to off-site traffic, on-site vehicle running emissions were calculated by applying the running exhaust PM_{10} emission factor (g/VMT) from EMFAC and the total vehicle trip number over the length of the driving path using the same formula presented above for on-site emissions. In addition, on-site vehicle idling exhaust emissions were calculated by applying the idle exhaust PM_{10} emission factor (g/idle-hr) from EMFAC and the total truck trip over the total assumed idle time (15 minutes). The following equation was used to estimate the on-site vehicle idling emissions for each of the different vehicle classes (6):

$Emissions_{idle}$ (g/s) = EF_{idle} (g/hr) * Number of Trips (trips/day) * Idling Time (min/trip) *

60 minutes per hour / seconds per day

Where:

$Emissions_{idle}$ (g/s): Vehicle emissions during idling;

EF_{idle}(g/s): EMFAC idle exhaust PM_{10} emission factor.

TABLE 2-3: 2024 WEIGHTED AVERAGE DPM EMISSIONS FACTORS

Speed	Weighted Average
0 (idling)	0.14040 (g/idle-hr)
5	0.03066 (g/s)
25	0.01243 (g/s)

Each roadway was modeled as a line source (made up of multiple adjacent volume sources). Due to the large number of volume sources modeled for this analysis, the corresponding coordinates of each volume source have not been included in this report but are included in Appendix 2.2. The DPM emission rate for each volume source was calculated by multiplying the emission factor (based on the average travel speed along the roadway) by the number of trips and the distance traveled along each roadway segment and dividing the result by the number of volume sources along that roadway, as illustrated on Table 2-4. The modeled emission sources are illustrated on Exhibit 2-B for on-site sources and Exhibits 2-C and 2-D for off-site sources.

EXHIBIT 2-B: MODELED ON-SITE EMISSION SOURCES

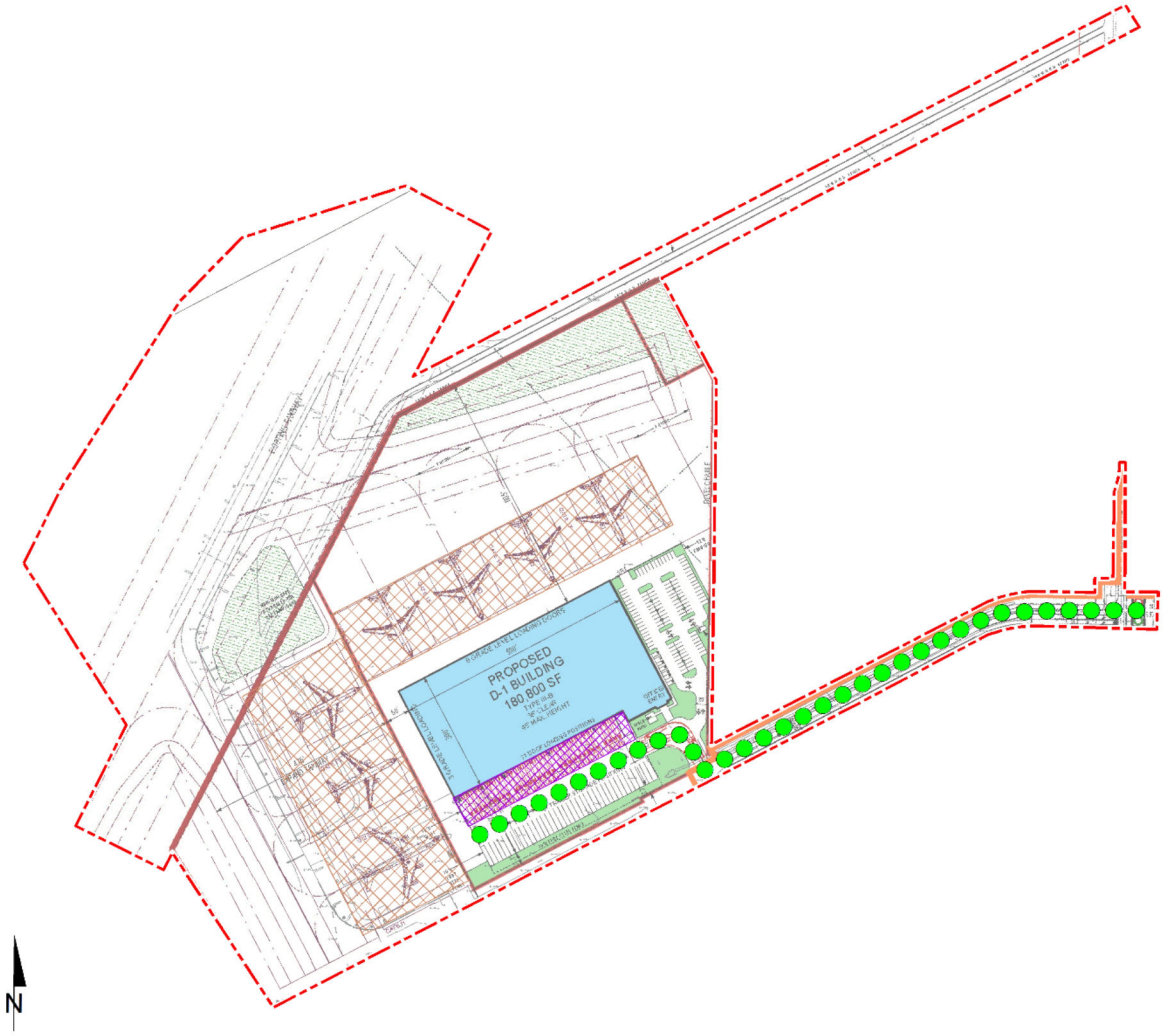

LEGEND:

Truck Movements | Loading Dock Activity | GSE Activity

EXHIBIT 2-C: MODELED OFF-SITE EMISSION SOURCES (TRUCKS)

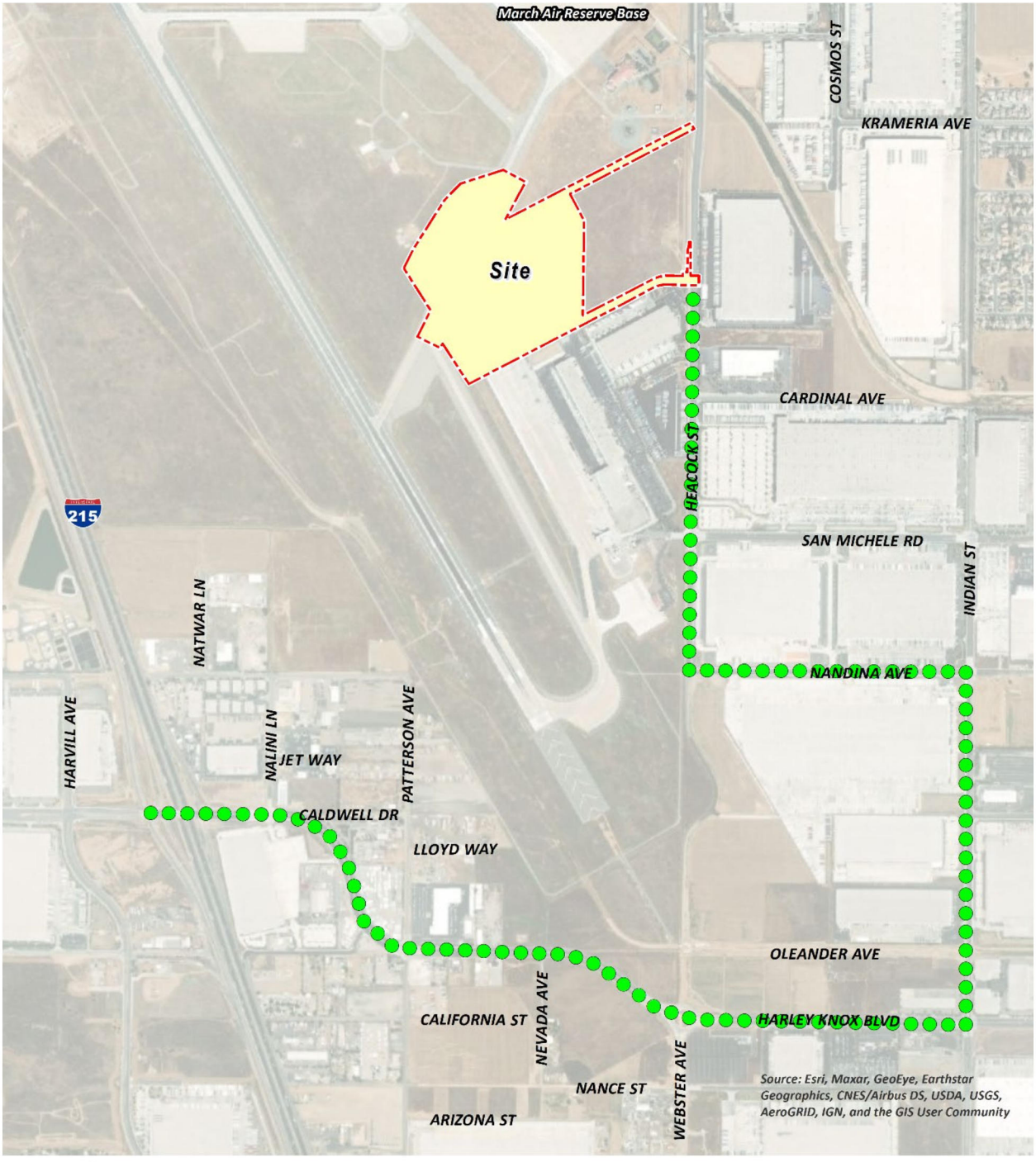

EXHIBIT 2-D: MODELED OFF-SITE EMISSION SOURCES (AIRCRAFT)

TABLE 2-4: DPM EMISSIONS FROM PROJECT TRUCKS (2024 ANALYSIS YEAR)

Truck Emission Rates						
Source	Trucks Per Day	VMT [a] (miles/day)	Truck Emission Rate [b] (grams/mile)	Truck Emission Rate [b] (grams/idle-hour)	Daily Truck Emissions [c] (grams/day)	Modeled Emission Rates (g/second)
On-Site Idling	143			0.1404	5.02	5.812E-05
On-Site Travel	286	36.49	0.0307		1.12	1.295E-05
Off-Site Travel	286	1064.50	0.0124		13.23	1.531E-04

[a] Vehicle miles traveled are for modeled truck route only.

[b] Emission rates determined using EMFAC 2021. Idle emission rates are expressed in grams per idle hour rather than grams per mile.

[c] This column includes the total truck travel and truck idle emissions. For idle emissions this column includes emissions based on the assumption that each truck idles for 15 minutes.

On-site truck idling was estimated to occur as trucks enter and travel through the Project site. Although the Project's diesel-fueled truck and equipment operators will be required by State law to comply with CARB's idling limit of 5 minutes, staff at SCAQMD recommends that the on-site idling emissions be calculated assuming 15 minutes of truck idling (7), which would take into account on-site idling which occurs while the trucks are waiting to pull up to the truck bays, idling at the bays, idling at check-in and check-out, etc. As such, this analysis calculates truck idling at 15 minutes, consistent with SCAQMD's recommendation.

As summarized in the Meridian D-1 Gateway Aviation Center Traffic Analysis prepared by Urban Crossroads, Inc., the Project is expected to generate a total of approximately 1,276 two-way vehicular trips per day (638 trips inbound and 638 trips outbound), including 276 two-way truck trips per day (138 truck trips inbound and 138 truck trips outbound) during non-peak operations and approximately 1,880 two-way vehicular trips per day (940 trips inbound and 940 trips outbound), including 408 two-way truck trips per day (204 truck trips inbound and 204 truck trips outbound) during peak operations (8) .

Aircraft emissions were estimated based on Project-specific data and modeled using the FAA's Aviation Environmental Design Tool (AEDT) version 3C. Aircraft emissions calculations, which include refueling of aircraft, available from the *March Air Reserve Base – Commercial Air Cargo Noise and Air Quality Study – Final Emissions* memo were utilized in this analysis (9).

The proposed Project is anticipated to average 17 flights per day, as shown in Table 2-5.

TABLE 2-5: PROPOSED FLIGHT OPERATIONS

Average Daily Arrival Operations (Non-Peak)			Average Daily Departures (Non-Peak)			Average Daily Arrival Operations (Peak)			Average Daily Departures (Peak)			Total Average Daily Departures (Non-Peak)	Total Average Daily Departures (Peak)	Total Annual Operations
D	E	N	D	E	N	D	E	N	D	E	N			
14	3	0	3	12	2[a]	15	7	0	7	13	2	17	22	10,608

Notes; D = Day; E = Evening; N = Night

[a] This represents an overstatement of the average daily nighttime flight operations during non-peak hours, which is approximately 1.6 flight operations.

2.4 EXPOSURE QUANTIFICATION

The analysis herein has been conducted in accordance with the guidelines in the Health Risk Assessment Guidance for Analyzing Cancer Risks from Mobile Source Diesel Idling Emissions for CEQA Air Quality Analysis (2). SCAQMD recommends using the Environmental Protection Agency's (U.S. EPA's) AERMOD model. For purposes of this analysis, the Lakes AERMOD View (Version 10.2.1) was used to calculate annual average particulate concentrations associated with

site operations. Lakes AERMOD View was utilized to incorporate the U.S. EPA's latest AERMOD Version 21112[4] (10).

The model offers additional flexibility by allowing the user to assign an initial release height and vertical dispersion parameters for mobile sources representative of a roadway. For this HRA, the roadways were modeled as adjacent volume sources. Roadways were modeled using the U.S. EPA's haul route methodology for modeling of on-site and off-site truck movement. More specifically, the Haul Road Volume Source Calculator in Lakes AERMOD View has been utilized to determine the release height parameters. Based on the U.S. EPA methodology, the Project's modeled sources would result in a release height of 3.49 meters, and an initial lateral dimension of 4.0 meters, and an initial vertical dimension of 3.25 meters.

Aircraft on runways and taxiways were modeled as line area sources with a release height of 12 meters and an initial vertical dimension of 4.1 meters, based on the FAA's Emissions and Dispersion Modeling System User's Manual (11). Additionally, line area sources were utilized to model aircraft as they approach and depart the airport, up to a mixing height of 3,000 feet. Aircraft on approach and departure were assumed to maintain runway heading and a standard glide slope of three degrees.

Emissions that would occur at the gates, including from aircraft auxiliary power units (APUs) and ground support equipment (GSE) were modeled as volume sources for each individual gate.

SCAQMD required model parameters are presented in Table 2-6 (12). The model requires additional input parameters including emission data and local meteorology. Meteorological data from the SCAQMD's Perris Monitoring station (SRA 24) was used to represent local weather conditions and prevailing winds (13). A wind rose exhibit of the Perris monitoring station is provided at Exhibit 2-E.

TABLE 2-6: AERMOD MODEL PARAMETERS

Dispersion Coefficient (Urban/Rural)	Urban
Population	2,189,641
Terrain (Flat/Elevated)	Elevated (Regulatory Default)
Averaging Time	1 year (5-year Meteorological Data Set)
Receptor Height	0 meters (Regulatory Default)

Universal Transverse Mercator (UTM) coordinates for World Geodetic System (WGS) 84 were used to locate the Project boundaries, each volume source location, and receptor locations in the Project vicinity. The AERMOD dispersion model summary output files for the proposed facility are presented in Appendix 2.3.

Receptors may be placed at applicable structure locations for residential and worker property and not necessarily the boundaries of the properties containing these uses because the human

4 Lakes AERMOD View (Version 10.2.1) and AERMOD (Version 21112) were utilized, as these were the latest available at the time the analysis was performed. In Urban Crossroads' professional opinion, the use of the latest versions of Lakes AERMOD View and AERMOD (Versions 11.2.0 and 22112) would not significantly alter the results of the analysis.

receptors (residents and workers) spend a majority of their time at the residence or in the workplace's building, and not on the property line. It should be noted that the primary purpose of receptor placement is focused on long-term exposure. For example, the HRA evaluates the potential health risks to residents, workers, and school children over a period of 30, 25, and 9 years of exposure, respectively. Notwithstanding, as a conservative measure, receptors were

EXHIBIT 2-E: WIND ROSE (SRA 24)

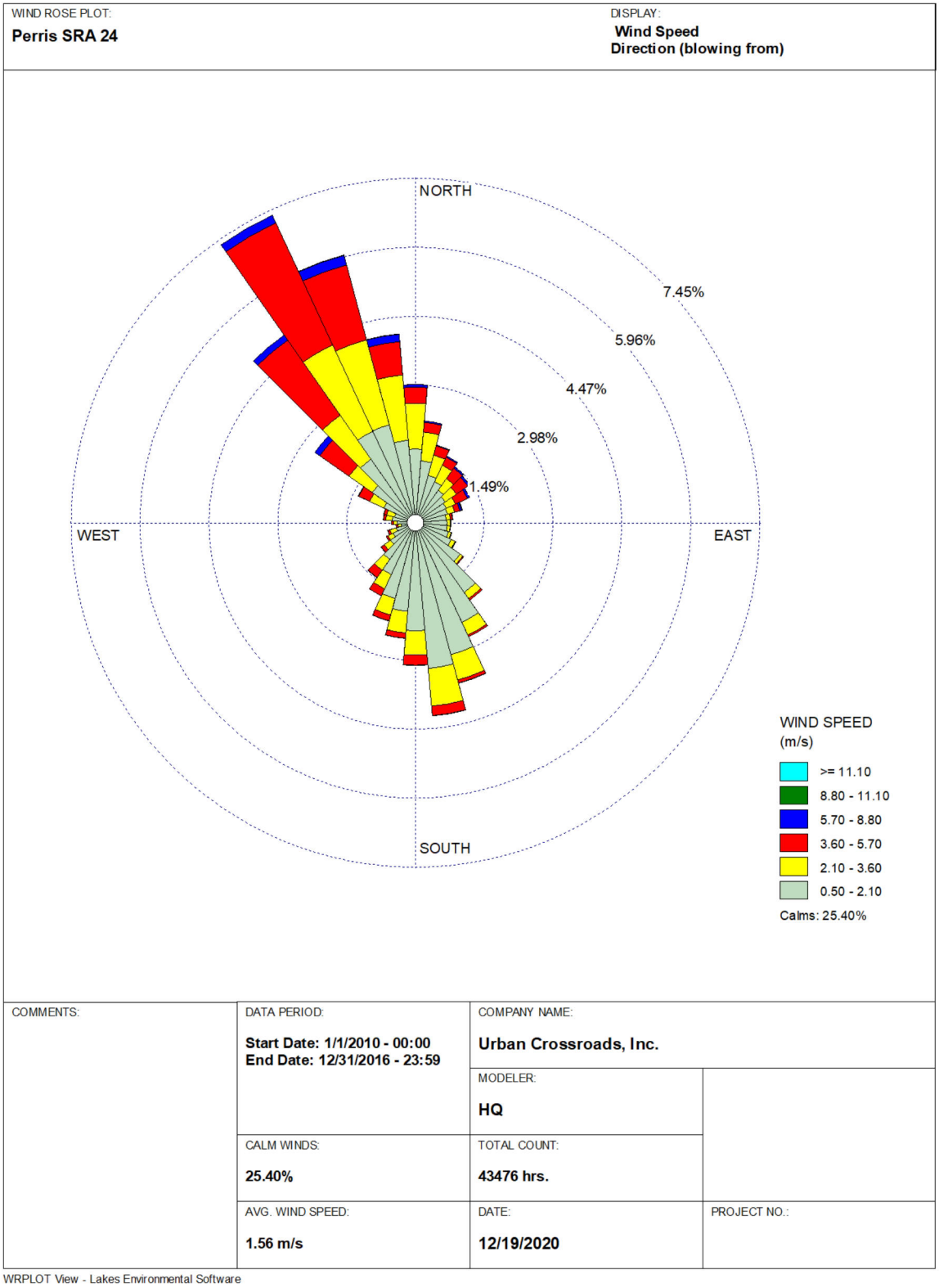

placed at either the outdoor living area or the building façade, whichever is closer to the Project site.

Consistent with SCAQMD modeling guidance, all receptors were set to existing elevation height so that only ground-level concentrations are analyzed (13). United States Geological Survey (USGS) Digital Elevation Model (DEM) terrain data based on a 7.5-minute topographic quadrangle map series using AERMAP was utilized in the HRA modeling to set elevations (14).

For construction activity, discrete variants for daily breathing rates, exposure frequency, and exposure duration were obtained from relevant distribution profiles presented in the 2015 OEHHA Guidelines. Table 2-7 summarizes the exposure parameters for residents utilized to analyze impacts from Project construction based on 2015 OEHHA Guidelines.

TABLE 2-7: EXPOSURE ASSUMPTIONS FOR INDIVIDUAL CANCER RISK (CONSTRUCTION ACTIVITY)

Age	Daily Breathing Rate (L/kg-day)	Age Specific Factor	Exposure Duration (years)	Fraction of Time at Home	Exposure Frequency (days/year)	Exposure Time (hours/day)
0 to 2	1,090	10	0.83	1.00	217	8

In order to estimate impacts from truck and aircraft emissions during Project operational activities, health risk was calculated using CARB's Hotspots Analysis and Reporting Program (HARP2), version 22118 (15). HARP2 calculates cancer and non-cancer health risk based on the 2015 OEHHA Guidelines. Appendix 2.4 includes the detailed risk calculation and Appendix 2.5 includes the HARP2 model outputs.

2.5 CARCINOGENIC CHEMICAL RISK

The SCAQMD CEQA Air Quality Handbook (1993) states that emissions of toxic air contaminants (TACs) are considered significant if a HRA shows an increased risk of greater than 10 in one million. Based on guidance from the SCAQMD in the document Health Risk Assessment Guidance for Analyzing Cancer Risks from Mobile Source Diesel Idling Emissions for CEQA Air Quality Analysis (2), for purposes of this analysis, 10 in one million is used as the cancer risk threshold for the proposed Project.

Excess cancer risks are estimated as the upper-bound incremental probability that an individual will develop cancer over a lifetime as a direct result of exposure to potential carcinogens over a specified exposure duration. The estimated risk is expressed as a unitless probability. The cancer risk attributed to a chemical is calculated by multiplying the chemical intake or dose at the human exchange boundaries (e.g., lungs) by the chemical-specific cancer potency factor (CPF). A risk level of 1 in a million implies a likelihood that up to one person, out of one million equally exposed people would contract cancer if exposed continuously (24 hours per day) to the levels of toxic air contaminants over a specified duration of time. This risk would be an excess cancer risk that is in addition to any cancer risk borne by a person not exposed to these air toxics.

Guidance from CARB and the California Environmental Protection Agency, Office of Environmental Health Hazard Assessment (OEHHA) recommends a refinement to the standard point estimate approach when alternate human body weights and breathing rates are utilized to assess risk for susceptible subpopulations such as children. For the inhalation pathway, the procedure requires the incorporation of several discrete variates to effectively quantify dose. Once determined, contaminant dose is multiplied by the cancer potency factor (CPF) in units of inverse dose expressed in milligrams per kilogram per day (mg/kg/day)-1 to derive the cancer risk estimate. Therefore, to assess exposures, the following dose algorithm was utilized.

$$DOSEair = (Cair \times [BR/BW] \times A \times EF) \times (1 \times 10^{-6})$$

Where:

DOSEair = chronic daily intake (mg/kg/day)

Cair = concentration of contaminant in air (ug/m3)

[BR/BW] = daily breathing rate normalized to body weight (L/kg BW-day)

A = inhalation absorption factor

EF = exposure frequency (days/365 days)

BW = body weight (kg)

1 x 10 -6 = conversion factors (ug to mg, L to m3)

$$RISKair = DOSEair \times CPF \times ED/AT$$

Where:

DOSEair = chronic daily intake (mg/kg/day)

CPF = cancer potency factor

ED = number of years within particular age group

AT = averaging time

2.6 NON-CARCINOGENIC EXPOSURES

An evaluation of the potential noncarcinogenic effects of chronic exposures was also conducted. Adverse health effects are evaluated by comparing a compound's annual concentration with its toxicity factor or Reference Exposure Level (REL). RELs were obtained from OEHHA for this analysis.

The non-cancer hazard index was calculated (consistent with SCAQMD methodology) as follows:

The relationship for the non-cancer health effects is given by the following equation:

$$HI_{DPM} = C_{TAC}/REL_{TAC}$$

Where:

HI_{TAC} = Hazard Index; an expression of the potential for non-cancer health effects.

C_{TAC} = Annual average DPM concentration ($\mu g/m^3$).

REL_{TAC} = Reference exposure level (REL) for each TAC; the TAC concentration at which no adverse health effects are anticipated.

2.7 POTENTIAL PROJECT-RELATED CANCER AND NON-CANCER RISKS[5]

CONSTRUCTION IMPACTS

Residential Exposure Scenario:

The land use with the greatest potential exposure to Project construction-source DPM emissions is Location R8, which is located approximately 5,612 feet southwest of the Project site at an existing residence located at 1221 West Oleander Avenue. It should be noted that although Location R8 is not the nearest residential receptor, due to prevailing winds in the vicinity of the Project site and the location of sources, it is the location that would experience the highest concentrations of DPM during Project construction. Since there are no private outdoor living areas (backyards) facing the Project site, receptor R8 is placed at the building façade facing the Project site. At the MEIR, the maximum incremental cancer risk attributable to Project construction-source DPM emissions is estimated at 0.14 in one million without mitigation and 0.08 in one million with mitigation, both of which are less than the SCAQMD's significance threshold of 10 in one million. At this same location, non-cancer risks were estimated to be <0.01 without mitigation and with mitigation, which would not exceed the applicable threshold of 1.0. As such, the Project will not cause a significant human health or cancer risk to adjacent land uses as a result of Project construction activity. All other receptors during construction activity would experience less risk than what is identified for this location. The nearest modeled receptors are illustrated on Exhibit 2-F.

Worker Exposure Scenario[6]*:*

The worker receptor land use with the greatest potential exposure to Project construction-source DPM emissions is Location R7, which represents the adjacent potential worker receptor approximately 198 feet south of the Project site. At the MEIW, the maximum incremental cancer

5 SCAQMD guidance does not require assessment of the potential health risk to on-site workers. Excerpts from the document OEHHA Air Toxics Hot Spots Program Risk Assessment Guidelines—The Air Toxics Hot Spots Program Guidance Manual for Preparation of Health Risk Assessments (OEHHA 2003), also indicate that it is not necessary to examine the health effects to on-site workers unless required by RCRA (Resource Conservation and Recovery Act) / CERCLA (Comprehensive Environmental Response, Compensation, and Liability Act) or the worker resides on-site.

6 SCAQMD guidance does not require assessment of the potential health risk to on-site workers. Excerpts from the document OEHHA Air Toxics Hot Spots Program Risk Assessment Guidelines—The Air Toxics Hot Spots Program Guidance Manual for Preparation of Health Risk Assessments (OEHHA 2003), also indicate that it is not necessary to examine the health effects to on-site workers unless required by RCRA (Resource Conservation and Recovery Act) / CERCLA (Comprehensive Environmental Response, Compensation, and Liability Act) or the worker resides on-site.

risk impact attributable to Project construction is 0.05 in one million without mitigation and < 0.01 in one million with mitigation, both of which are less than the SCAQMD's significance threshold of 10 in one million. Maximum non-cancer risks at this same location were estimated to be <0.01 without mitigation and with mitigation, which would not exceed the applicable significance threshold of 1.0. Because all other modeled worker receptors are located at a greater distance than the MEIW analyzed herein, and DPM dissipates with distance from the source, all other worker receptors in the vicinity of the Project would be exposed to less emissions during Project construction and therefore less risk than the MEIW identified herein. As such, the Project will not cause a significant human health or cancer risk to adjacent workers. The modeled receptors are illustrated on Exhibit 2-F.

School Child Exposure Scenario:

There are no schools located within a ¼ mile of the Project site. As such, there would be no significant impacts that would occur to any schools in the vicinity of the Project. Proximity to sources of toxic air contaminants is critical to determining the impact. In traffic-related studies, the additional non-cancer health risk attributable to proximity was seen within 1,000 feet and was strongest within 300 feet. California freeway studies show about a 70-percent drop-off in particulate pollution levels at 500 feet. Based on CARB and SCAQMD emissions and modeling analyses, an 80-percent drop-off in pollutant concentrations is expected at approximately 1,000 feet from a distribution center (1). As such, the Project will not cause a significant human health or cancer risk to nearby school children. Notwithstanding, Rainbow Ridge Elementary School and March Middle School were considered in this analysis.

Rainbow Ridge Elementary School Child Exposure Scenario:

The results of the analysis indicate that at Rainbow Ridge Elementary School, located approximately 4,080 feet northeast of the Project site, the maximum incremental cancer risk attributable to Project construction is estimated at 0.01 in one million without mitigation and <0.01 in one million with mitigation, both of which are less than the threshold of 10 in one million. At this same location, non-cancer risks were estimated to be <0.01 without mitigation and with mitigation, which would not exceed the applicable threshold of 1.0.

March Middle School Child Exposure Scenario:

The results of the analysis indicate that at March Middle School, located approximately 4,652 feet northeast of the Project site, the maximum incremental cancer risk attributable to Project construction is estimated at 0.01 in one million without mitigation and <0.01 in one million with mitigation, both of which are less than the threshold of 10 in one million. At this same location, non-cancer risks were estimated to be <0.01 without mitigation and with mitigation, which would not exceed the applicable threshold of 1.0.

OPERATIONAL IMPACTS

Residential Exposure Scenario:

The residential land use with the greatest potential exposure to Project operational-source TAC emissions is Location R8 which is located approximately 5,612 feet southwest of the Project site at an existing residence located at 1221 West Oleander Avenue. It should be noted that although Location R8 is not the nearest residential receptor, due to prevailing winds in the vicinity of the Project site and the location of sources, it is the location that would experience the highest concentrations of TACs during the operational phase of the Project. Since there are no private outdoor living areas (backyards) facing the Project site, receptor R8 is placed at the building façade facing the Project site. At the MEIR, the maximum incremental cancer risk attributable to Project operational-source TAC emissions is estimated at 3.27 in one million, which is less than the SCAQMD's significance threshold of 10 in one million. At this same location, non-cancer risks were estimated to be 0.05, which would not exceed the applicable significance threshold of 1.0. Because all other modeled residential receptors are exposed to lesser concentrations and are located at a greater distance from the Project site than the MEIR analyzed herein, and TACs generally dissipate with distance from the source, all other residential receptors in the vicinity of the Project site would be exposed to less emissions and therefore less risk than the MEIR identified herein. As such, the Project will not cause a significant human health or cancer risk to nearby residences. The nearest modeled receptors are illustrated on Exhibit 2-F.

Worker Exposure Scenario[7]*:*

The worker receptor land use with the greatest potential exposure to Project operational-source TAC emissions is Location R7, which represents the potential worker receptor approximately 198 feet south of the Project site. At the Maximally Exposed Individual Worker (MEIW), the maximum incremental cancer risk impact is 1.25 in one million which is less than the SCAQMD's threshold of 10 in one million. Maximum non-cancer risks at this same location were estimated to be 0.15, which would not exceed the applicable significance threshold of 1.0. Because all other modeled worker receptors are located at a greater distance than the MEIW analyzed herein, and TACs dissipate with distance from the source, all other worker receptors in the vicinity of the Project would be exposed to less emissions and therefore less risk than the MEIW identified herein. As such, the Project will not cause a significant human health or cancer risk to adjacent workers. The nearest modeled receptors are illustrated on Exhibit 2-F.

School Child Exposure Scenario:

There are no schools located within a ¼ mile of the Project site. As such, there would be no significant impacts that would occur to any schools in the vicinity of the Project. Proximity to

7 SCAQMD guidance does not require assessment of the potential health risk to on-site workers. Excerpts from the document OEHHA Air Toxics Hot Spots Program Risk Assessment Guidelines—The Air Toxics Hot Spots Program Guidance Manual for Preparation of Health Risk Assessments (OEHHA 2003), also indicate that it is not necessary to examine the health effects to on-site workers unless required by RCRA (Resource Conservation and Recovery Act) / CERCLA (Comprehensive Environmental Response, Compensation, and Liability Act) or the worker resides on-site.

sources of toxic air contaminants is critical to determining the impact. In traffic-related studies, the additional non-cancer health risk attributable to proximity was seen within 1,000 feet and was strongest within 300 feet. California freeway studies show about a 70-percent drop-off in particulate pollution levels at 500 feet. Based on CARB and SCAQMD emissions and modeling analyses, an 80-percent drop-off in pollutant concentrations is expected at approximately 1,000 feet from a distribution center (1). As such, the Project will not cause a significant human health or cancer risk to nearby school children. Notwithstanding, Rainbow Ridge Elementary School and March Middle School were considered in this analysis.

Rainbow Ridge Elementary School Child Exposure Scenario:

The results of the analysis indicate that at Rainbow Ridge Elementary School, located approximately 4,080 feet northeast of the Project site, the maximum incremental cancer risk attributable to Project operational emissions is estimated at 0.79 in one million, which is less than the threshold of 10 in one million. At this same location, non-cancer risks were estimated to be 0.03, which would not exceed the applicable threshold of 1.0.

March Middle School Child Exposure Scenario:

The results of the analysis indicate that at March Middle School, located approximately 4,652 feet northeast of the Project site, the maximum incremental cancer risk attributable to Project operational emissions is estimated at 0.74 in one million, which is less than the threshold of 10 in one million. At this same location, non-cancer risks were estimated to be 0.03, which would not exceed the applicable threshold of 1.0.

CONSTRUCTION AND OPERATIONAL IMPACTS

The land use with the greatest potential increased cancer risk due to exposure to Project construction-source and operational-source TAC emissions is Location R8. At this location, the maximum incremental cancer risk attributable to Project construction and operational TAC source emissions is estimated at 3.41 in one million without mitigation and 3.35 in one million with mitigation, both of which are less than the threshold of 10 in one million. At this same location, non-cancer risks were estimated to be 0.05 without mitigation and with mitigation, which would not exceed the applicable threshold of 1.0. As such, the Project will not cause a significant human health or cancer risk to adjacent land uses as a result of Project construction and operational activity. All other receptors during construction and operational activity would experience less risk than what is identified for this location. The nearest modeled receptors are illustrated on Exhibit 2-F. In addition, Appendix 2.6 summarizes the cancer risk for each receptor.

EXHIBIT 2-F: NEAREST MODELED SENSITIVE RECEPTORS

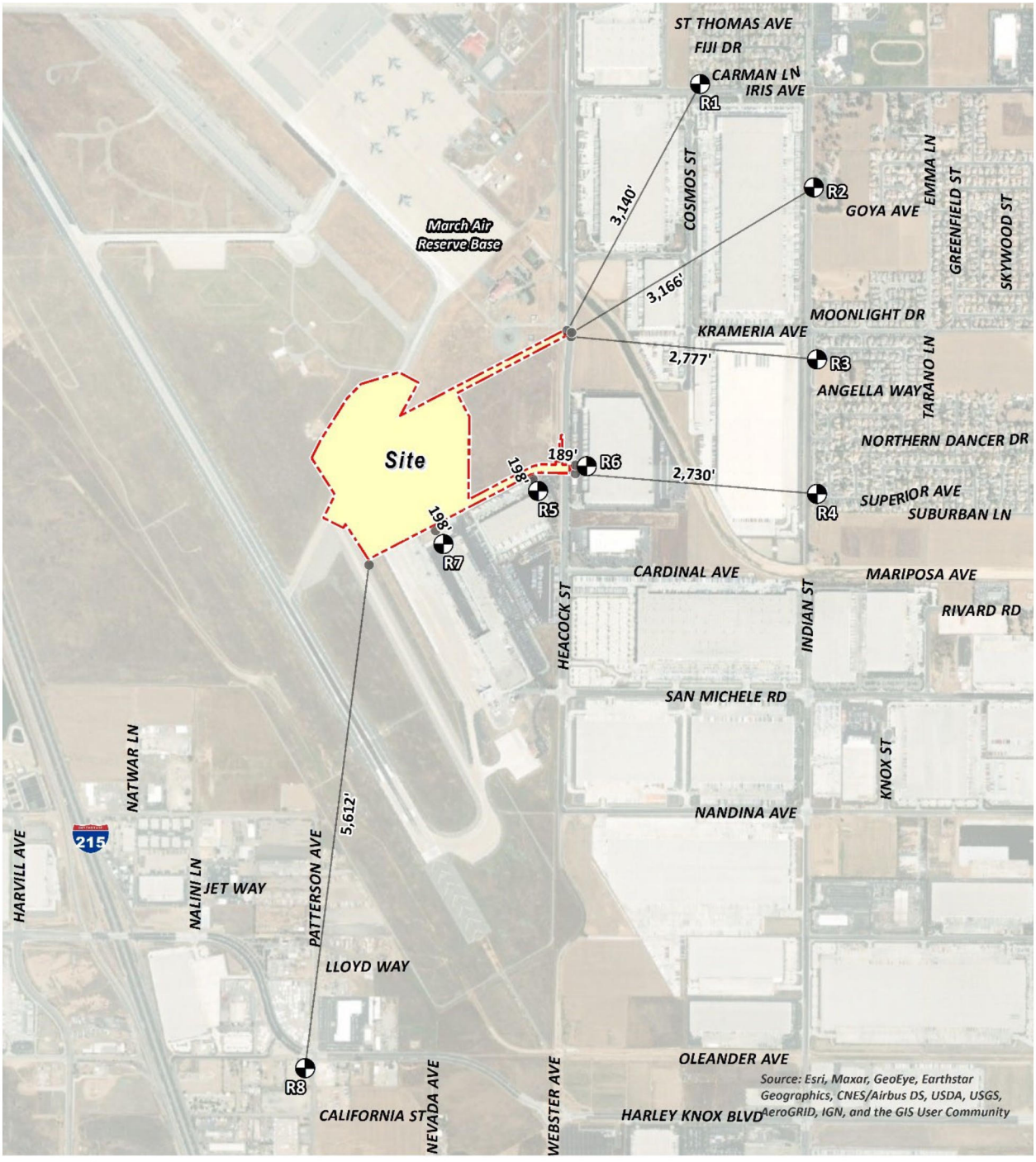

3 REFERENCES

1. **Air Resources Board.** *Air Quality and Land Use Handbook: A Community Health Perspective.* 2005.
2. **South Coast Air Quality Managment District.** Mobile Source Toxics Analysis. [Online] 2003. http://www.aqmd.gov/ceqa/handbook/mobile_toxic/mobile_toxic.html.
3. **Goss, Tracy A and Kroeger, Amy.** White Paper on Potential Control Strategies to Address Cumulative Impacts from Air Pollution. [Online] South Coast Air Quality Management District, 2003. http://www.aqmd.gov/rules/ciwg/final_white_paper.pdf.
4. **Urban Crossroads, Inc.** *Meridian D-1 Gateway Aviation Center Air Quality Impact Analysis.* 2022.
5. **California Air Resources Board.** EMFAC 2021. [Online] https://www.arb.ca.gov/emfac/.
6. **California Department of Transportation.** EMFAC Software. [Online] http://www.dot.ca.gov/hq/env/air/pages/emfac.htm.
7. **Wong, Jillian.** *Planning, Rule Development & Area Sources.* December 22, 2016.
8. **Urban Crossroads, Inc.** *Meridian D-1 Gateway Aviation Center Traffic Analysis.* 2022.
9. **Mead & Hunt.** *March Air Reserve Base – Commercial Air Cargo Noise and Air Quality Study – Final Emissions.* 2022.
10. **Environmental Protection Agency.** User's Guide for the AMS/EPA Regulatory Model (AERMOD). [Online] 2019. https://www3.epa.gov/ttn/scram/models/aermod/aermod_userguide.pdf.
11. **Federal Avaiation Administration.** *Emissions and Dispersion Modeling System User's Manual.* 2013.
12. **Environmental Protection Agency.** User's Guide for the AMS/EPA Regulatory Model (AERMOD). [Online] April 2018. https://www3.epa.gov/ttn/scram/models/aermod/aermod_userguide.pdf.
13. **South Coast Air Quality Management District.** South Coast AQMD Modeling Guidance for AERMOD. [Online] [Cited: September 18, 2019.] http://www.aqmd.gov/home/air-quality/meteorological-data/modeling-guidance.
14. **Environmental Protection Agency.** User's Guide for the AERMOD Terrain Preprocessor (AERMAP). [Online] 2018. https://gaftp.epa.gov/Air/aqmg/SCRAM/models/related/aermap/aermap_userguide_v18081.pdf.
15. **California Air Resources Board.** Hot Spots Analysis and Reporting Program, version 22118. [Online] 2022. https://ww2.arb.ca.gov/our-work/programs/hot-spots-analysis-reporting-program.

This page intentionally left blank

4 CERTIFICATION

The contents of this air study report represent an accurate depiction of the environmental impacts associated with the proposed Meridian D-1 Gateway Aviation Center Project. The information contained in this air quality impact report is based on the best available data at the time of preparation. If you have any questions, please contact me directly at (949) 660-1994.

Haseeb Qureshi
Associate Principal
URBAN CROSSROADS, INC.
hqureshi@urbanxroads.com

EDUCATION

Master of Science in Environmental Studies
California State University, Fullerton • May 2010

Bachelor of Arts in Environmental Analysis and Design
University of California, Irvine • June 2006

PROFESSIONAL AFFILIATIONS

AEP – Association of Environmental Planners
AWMA – Air and Waste Management Association
ASTM – American Society for Testing and Materials

PROFESSIONAL CERTIFICATIONS

Environmental Site Assessment – American Society for Testing and Materials • June 2013
Planned Communities and Urban Infill – Urban Land Institute • June 2011
Indoor Air Quality and Industrial Hygiene – EMSL Analytical • April 2008
Principles of Ambient Air Monitoring – California Air Resources Board • August 2007
AB2588 Regulatory Standards – Trinity Consultants • November 2006
Air Dispersion Modeling – Lakes Environmental • June 2006

This page intentionally left blank

APPENDIX 2.1:

CALEEMOD MODEL OUTPUTS

Meridian D-1 Gateway Aviation Center (Construction - Unmitigated) Detailed Report

Table of Contents

1. Basic Project Information

1.1. Basic Project Information

1.2. Land Use Types

1.3. User-Selected Emission Reduction Measures by Emissions Sector

2. Emissions Summary

2.1. Construction Emissions Compared Against Thresholds

2.2. Construction Emissions by Year, Unmitigated

3. Construction Emissions Details

3.1. Demolition (2023) - Unmitigated

3.3. Site Preparation (2023) - Unmitigated

3.5. Grading (2023) - Unmitigated

3.7. Building Construction (2023) - Unmitigated

3.9. Building Construction (2024) - Unmitigated

3.11. Paving (2023) - Unmitigated

3.13. Paving (2024) - Unmitigated

3.15. Architectural Coating (2024) - Unmitigated

4. Operations Emissions Details

4.10. Soil Carbon Accumulation By Vegetation Type

4.10.1. Soil Carbon Accumulation By Vegetation Type - Unmitigated

4.10.2. Above and Belowground Carbon Accumulation by Land Use Type - Unmitigated

4.10.3. Avoided and Sequestered Emissions by Species - Unmitigated

5. Activity Data

5.1. Construction Schedule

5.2. Off-Road Equipment

5.2.1. Unmitigated

5.3. Construction Vehicles

5.3.1. Unmitigated

5.4. Vehicles

5.4.1. Construction Vehicle Control Strategies

5.5. Architectural Coatings

5.6. Dust Mitigation

5.6.1. Construction Earthmoving Activities

5.6.2. Construction Earthmoving Control Strategies

5.7. Construction Paving

5.8. Construction Electricity Consumption and Emissions Factors

5.18. Vegetation

5.18.1. Land Use Change

5.18.1.1. Unmitigated

5.18.1. Biomass Cover Type

5.18.1.1. Unmitigated

5.18.2. Sequestration

5.18.2.1. Unmitigated

6. Climate Risk Detailed Report

6.1. Climate Risk Summary

6.2. Initial Climate Risk Scores

6.3. Adjusted Climate Risk Scores

6.4. Climate Risk Reduction Measures

7. Health and Equity Details

7.1. CalEnviroScreen 4.0 Scores

7.2. Healthy Places Index Scores

7.3. Overall Health & Equity Scores

7.4. Health & Equity Measures

7.5. Evaluation Scorecard

8. User Changes to Default Data

1. Basic Project Information

1.1. Basic Project Information

Data Field	Value
Project Name	Meridian D-1 Gateway Aviation Center (Construction - Unmitigated)
Lead Agency	—
Land Use Scale	Project/site
Analysis Level for Defaults	County
Windspeed (m/s)	2.50
Precipitation (days)	10.0
Location	33.87742536966998, -117.24692914631906
County	Riverside-South Coast
City	Unincorporated
Air District	South Coast AQMD
Air Basin	South Coast
TAZ	5480
EDFZ	11
Electric Utility	Southern California Edison
Gas Utility	Southern California Gas

1.2. Land Use Types

Land Use Subtype	Size	Unit	Lot Acreage	Building Area (sq ft)	Landscape Area (sq ft)	Special Landscape Area (sq ft)	Population	Description
Unrefrigerated Warehouse-No Rail	181	1000sqft	7.20	180,800	133,625	0.00	—	—
Parking Lot	122	Space	1.12	0.00	0.00	0.00	—	—

Other Asphalt Surfaces	2,077	1000sqft	47.7	0.00	0.00	0.00	—	—

1.3. User-Selected Emission Reduction Measures by Emissions Sector

No measures selected

2. Emissions Summary

2.1. Construction Emissions Compared Against Thresholds

Criteria Pollutants (lb/day for daily, ton/yr for annual) and GHGs (lb/day for daily, MT/yr for annual)

Un/Mit.	TOG	ROG	NOx	CO	SO2	PM10E	PM10D	PM10T	PM2.5E	PM2.5D	PM2.5T	BCO2	NBCO2	CO2T	CH4	N2O	R	CO2e
Daily, Summer (Max)	—	—	—	—	—	—	—	—	—	—	—	—	—	—	—	—	—	—
Unmit.	11.6	9.70	91.5	80.2	0.18	4.42	7.51	11.9	4.07	3.05	7.13	—	24,428	24,428	0.79	2.14	32.5	25,118
Daily, Winter (Max)	—	—	—	—	—	—	—	—	—	—	—	—	—	—	—	—	—	—
Unmit.	4.05	56.5	27.7	32.6	0.05	1.56	1.38	2.91	1.44	0.33	1.76	—	6,161	6,161	0.25	0.18	0.19	6,219
Average Daily (Max)	—	—	—	—	—	—	—	—	—	—	—	—	—	—	—	—	—	—
Unmit.	2.04	5.25	16.1	14.8	0.03	0.78	1.24	2.02	0.72	0.39	1.11	—	3,762	3,762	0.13	0.23	1.94	3,836
Annual (Max)	—	—	—	—	—	—	—	—	—	—	—	—	—	—	—	—	—	—
Unmit.	0.37	0.96	2.94	2.70	0.01	0.14	0.23	0.37	0.13	0.07	0.20	—	623	623	0.02	0.04	0.32	635

2.2. Construction Emissions by Year, Unmitigated

Criteria Pollutants (lb/day for daily, ton/yr for annual) and GHGs (lb/day for daily, MT/yr for annual)

Year	TOG	ROG	NOx	CO	SO2	PM10E	PM10D	PM10T	PM2.5E	PM2.5D	PM2.5T	BCO2	NBCO2	CO2T	CH4	N2O	R	CO2e

Daily - Summer (Max)	—	—	—	—	—	—	—	—	—	—	—	—	—	—	—	—	—	—
2023	11.6	9.70	91.5	80.2	0.18	4.42	7.51	11.9	4.07	3.05	7.13	—	24,428	24,428	0.79	2.14	32.5	25,118
Daily - Winter (Max)	—	—	—	—	—	—	—	—	—	—	—	—	—	—	—	—	—	—
2023	4.05	6.39	27.7	32.6	0.05	1.56	1.35	2.91	1.44	0.32	1.76	—	6,161	6,161	0.25	0.17	0.19	6,219
2024	3.83	56.5	26.1	31.9	0.05	1.42	1.38	2.77	1.31	0.33	1.63	—	6,129	6,129	0.25	0.18	0.19	6,187
Average Daily	—	—	—	—	—	—	—	—	—	—	—	—	—	—	—	—	—	—
2023	2.04	1.87	16.1	14.8	0.03	0.78	1.24	2.02	0.72	0.39	1.11	—	3,762	3,762	0.13	0.23	1.94	3,836
2024	0.41	5.25	2.70	3.32	< 0.005	0.15	0.16	0.31	0.13	0.04	0.17	—	656	656	0.03	0.02	0.37	664
Annual	—	—	—	—	—	—	—	—	—	—	—	—	—	—	—	—	—	—
2023	0.37	0.34	2.94	2.70	0.01	0.14	0.23	0.37	0.13	0.07	0.20	—	623	623	0.02	0.04	0.32	635
2024	0.07	0.96	0.49	0.61	< 0.005	0.03	0.03	0.06	0.02	0.01	0.03	—	109	109	< 0.005	< 0.005	0.06	110

3. Construction Emissions Details

3.1. Demolition (2023) - Unmitigated

Criteria Pollutants (lb/day for daily, ton/yr for annual) and GHGs (lb/day for daily, MT/yr for annual)

Location	TOG	ROG	NOx	CO	SO2	PM10E	PM10D	PM10T	PM2.5E	PM2.5D	PM2.5T	BCO2	NBCO2	CO2T	CH4	N2O	R	CO2e
Onsite	—	—	—	—	—	—	—	—	—	—	—	—	—	—	—	—	—	—
Daily, Summer (Max)	—	—	—	—	—	—	—	—	—	—	—	—	—	—	—	—	—	—
Off-Road Equipment	5.62	4.72	45.1	37.8	0.05	2.21	—	2.21	2.03	—	2.03	—	5,501	5,501	0.22	0.04	—	5,520
Demolition	—	—	—	—	—	—	1.32	1.32	—	0.20	0.20	—	—	—	—	—	—	—

Onsite truck	0.00	0.00	0.00	0.00	0.00	0.00	0.00	0.00	0.00	0.00	0.00	—	0.00	0.00	0.00	0.00	0.00	0.00
Daily, Winter (Max)	—	—	—	—	—	—	—	—	—	—	—	—	—	—	—	—	—	—
Average Daily	—	—	—	—	—	—	—	—	—	—	—	—	—	—	—	—	—	—
Off-Road Equipment	0.26	0.22	2.10	1.76	< 0.005	0.10	—	0.10	0.09	—	0.09	—	256	256	0.01	< 0.005	—	257
Demolition	—	—	—	—	—	—	0.06	0.06	—	0.01	0.01	—	—	—	—	—	—	—
Onsite truck	0.00	0.00	0.00	0.00	0.00	0.00	0.00	0.00	0.00	0.00	0.00	—	0.00	0.00	0.00	0.00	0.00	0.00
Annual	—	—	—	—	—	—	—	—	—	—	—	—	—	—	—	—	—	—
Off-Road Equipment	0.05	0.04	0.38	0.32	< 0.005	0.02	—	0.02	0.02	—	0.02	—	42.4	42.4	< 0.005	< 0.005	—	42.6
Demolition	—	—	—	—	—	—	0.01	0.01	—	< 0.005	< 0.005	—	—	—	—	—	—	—
Onsite truck	0.00	0.00	0.00	0.00	0.00	0.00	0.00	0.00	0.00	0.00	0.00	—	0.00	0.00	0.00	0.00	0.00	0.00
Offsite	—	—	—	—	—	—	—	—	—	—	—	—	—	—	—	—	—	—
Daily, Summer (Max)	—	—	—	—	—	—	—	—	—	—	—	—	—	—	—	—	—	—
Worker	0.13	0.12	0.12	2.08	0.00	0.00	0.02	0.02	0.00	0.00	0.00	—	338	338	0.01	0.01	1.45	343
Vendor	0.00	0.00	0.00	0.00	0.00	0.00	0.00	0.00	0.00	0.00	0.00	—	0.00	0.00	0.00	0.00	0.00	0.00
Hauling	0.04	0.02	1.00	0.33	< 0.005	0.01	0.05	0.06	0.01	0.02	0.03	—	725	725	0.02	0.12	1.47	761
Daily, Winter (Max)	—	—	—	—	—	—	—	—	—	—	—	—	—	—	—	—	—	—
Average Daily	—	—	—	—	—	—	—	—	—	—	—	—	—	—	—	—	—	—
Worker	0.01	0.01	0.01	0.08	0.00	0.00	< 0.005	< 0.005	0.00	0.00	0.00	—	14.6	14.6	< 0.005	< 0.005	0.03	14.8

Vendor	0.00	0.00	0.00	0.00	0.00	0.00	0.00	0.00	0.00	0.00	0.00	—	0.00	0.00	0.00	0.00	0.00	0.00
Hauling	< 0.005	< 0.005	0.05	0.02	< 0.005	< 0.005	< 0.005	< 0.005	< 0.005	< 0.005	< 0.005	—	33.8	33.8	< 0.005	0.01	0.03	35.4
Annual	—	—	—	—	—	—	—	—	—	—	—	—	—	—	—	—	—	—
Worker	< 0.005	< 0.005	< 0.005	0.01	0.00	0.00	< 0.005	< 0.005	0.00	0.00	0.00	—	2.42	2.42	< 0.005	< 0.005	< 0.005	2.46
Vendor	0.00	0.00	0.00	0.00	0.00	0.00	0.00	0.00	0.00	0.00	0.00	—	0.00	0.00	0.00	0.00	0.00	0.00
Hauling	< 0.005	< 0.005	0.01	< 0.005	< 0.005	< 0.005	< 0.005	< 0.005	< 0.005	< 0.005	< 0.005	—	5.59	5.59	< 0.005	< 0.005	< 0.005	5.87

3.3. Site Preparation (2023) - Unmitigated

Criteria Pollutants (lb/day for daily, ton/yr for annual) and GHGs (lb/day for daily, MT/yr for annual)

Location	TOG	ROG	NOx	CO	SO2	PM10E	PM10D	PM10T	PM2.5E	PM2.5D	PM2.5T	BCO2	NBCO2	CO2T	CH4	N2O	R	CO2e
Onsite	—	—	—	—	—	—	—	—	—	—	—	—	—	—	—	—	—	—
Daily, Summer (Max)	—	—	—	—	—	—	—	—	—	—	—	—	—	—	—	—	—	—
Off-Road Equipment	5.62	4.72	45.1	37.8	0.05	2.21	—	2.21	2.03	—	2.03	—	5,501	5,501	0.22	0.04	—	5,520
Dust From Material Movement	—	—	—	—	—	—	5.39	5.39	—	2.66	2.66	—	—	—	—	—	—	—
Onsite truck	0.00	0.00	0.00	0.00	0.00	0.00	0.00	0.00	0.00	0.00	0.00	—	0.00	0.00	0.00	0.00	0.00	0.00
Daily, Winter (Max)	—	—	—	—	—	—	—	—	—	—	—	—	—	—	—	—	—	—
Average Daily	—	—	—	—	—	—	—	—	—	—	—	—	—	—	—	—	—	—
Off-Road Equipment	0.26	0.22	2.10	1.76	< 0.005	0.10	—	0.10	0.09	—	0.09	—	256	256	0.01	< 0.005	—	257

Dust From Material Movement	—	—	—	—	—	—	0.25	0.25	—	0.12	0.12	—	—	—	—	—	—	—
Onsite truck	0.00	0.00	0.00	0.00	0.00	0.00	0.00	0.00	0.00	0.00	0.00	—	0.00	0.00	0.00	0.00	0.00	0.00
Annual	—	—	—	—	—	—	—	—	—	—	—	—	—	—	—	—	—	—
Off-Road Equipment	0.05	0.04	0.38	0.32	< 0.005	0.02	—	0.02	0.02	—	0.02	—	42.4	42.4	< 0.005	< 0.005	—	42.6
Dust From Material Movement	—	—	—	—	—	—	0.05	0.05	—	0.02	0.02	—	—	—	—	—	—	—
Onsite truck	0.00	0.00	0.00	0.00	0.00	0.00	0.00	0.00	0.00	0.00	0.00	—	0.00	0.00	0.00	0.00	0.00	0.00
Offsite	—	—	—	—	—	—	—	—	—	—	—	—	—	—	—	—	—	—
Daily, Summer (Max)	—	—	—	—	—	—	—	—	—	—	—	—	—	—	—	—	—	—
Worker	0.13	0.12	0.12	2.08	0.00	0.00	0.02	0.02	0.00	0.00	0.00	—	338	338	0.01	0.01	1.45	343
Vendor	< 0.005	< 0.005	0.11	0.03	< 0.005	< 0.005	0.01	0.01	< 0.005	< 0.005	< 0.005	—	94.2	94.2	< 0.005	0.01	0.26	98.7
Hauling	0.00	0.00	0.00	0.00	0.00	0.00	0.00	0.00	0.00	0.00	0.00	—	0.00	0.00	0.00	0.00	0.00	0.00
Daily, Winter (Max)	—	—	—	—	—	—	—	—	—	—	—	—	—	—	—	—	—	—
Average Daily	—	—	—	—	—	—	—	—	—	—	—	—	—	—	—	—	—	—
Worker	0.01	0.01	0.01	0.08	0.00	0.00	< 0.005	< 0.005	0.00	0.00	0.00	—	14.6	14.6	< 0.005	< 0.005	0.03	14.8
Vendor	< 0.005	< 0.005	0.01	< 0.005	< 0.005	< 0.005	< 0.005	< 0.005	< 0.005	< 0.005	< 0.005	—	4.39	4.39	< 0.005	< 0.005	0.01	4.59
Hauling	0.00	0.00	0.00	0.00	0.00	0.00	0.00	0.00	0.00	0.00	0.00	—	0.00	0.00	0.00	0.00	0.00	0.00
Annual	—	—	—	—	—	—	—	—	—	—	—	—	—	—	—	—	—	—
Worker	< 0.005	< 0.005	< 0.005	0.01	0.00	0.00	< 0.005	< 0.005	0.00	0.00	0.00	—	2.42	2.42	< 0.005	< 0.005	< 0.005	2.46
Vendor	< 0.005	< 0.005	< 0.005	< 0.005	< 0.005	< 0.005	< 0.005	< 0.005	< 0.005	< 0.005	< 0.005	—	0.73	0.73	< 0.005	< 0.005	< 0.005	0.76

Hauling	0.00	0.00	0.00	0.00	0.00	0.00	0.00	0.00	0.00	0.00	0.00	—	0.00	0.00	0.00	0.00	0.00	0.00

3.5. Grading (2023) - Unmitigated

Criteria Pollutants (lb/day for daily, ton/yr for annual) and GHGs (lb/day for daily, MT/yr for annual)

Location	TOG	ROG	NOx	CO	SO2	PM10E	PM10D	PM10T	PM2.5E	PM2.5D	PM2.5T	BCO2	NBCO2	CO2T	CH4	N2O	R	CO2e
Onsite	—	—	—	—	—	—	—	—	—	—	—	—	—	—	—	—	—	—
Daily, Summer (Max)	—	—	—	—	—	—	—	—	—	—	—	—	—	—	—	—	—	—
Off-Road Equipment	5.55	4.66	45.4	37.4	0.07	2.13	—	2.13	1.96	—	1.96	—	7,501	7,501	0.30	0.06	—	7,527
Dust From Material Movement	—	—	—	—	—	—	2.85	2.85	—	1.00	1.00	—	—	—	—	—	—	—
Onsite truck	0.00	0.00	0.00	0.00	0.00	0.00	0.00	0.00	0.00	0.00	0.00	—	0.00	0.00	0.00	0.00	0.00	0.00
Daily, Winter (Max)	—	—	—	—	—	—	—	—	—	—	—	—	—	—	—	—	—	—
Average Daily	—	—	—	—	—	—	—	—	—	—	—	—	—	—	—	—	—	—
Off-Road Equipment	0.49	0.41	3.98	3.28	0.01	0.19	—	0.19	0.17	—	0.17	—	658	658	0.03	0.01	—	660
Dust From Material Movement	—	—	—	—	—	—	0.25	0.25	—	0.09	0.09	—	—	—	—	—	—	—
Onsite truck	0.00	0.00	0.00	0.00	0.00	0.00	0.00	0.00	0.00	0.00	0.00	—	0.00	0.00	0.00	0.00	0.00	0.00
Annual	—	—	—	—	—	—	—	—	—	—	—	—	—	—	—	—	—	—
Off-Road Equipment	0.09	0.07	0.73	0.60	< 0.005	0.03	—	0.03	0.03	—	0.03	—	109	109	< 0.005	< 0.005	—	109

Dust From Material Movement	—	—	—	—	—	—	0.05	0.05	—	0.02	0.02	—	—	—	—	—	—	—
Onsite truck	0.00	0.00	0.00	0.00	0.00	0.00	0.00	0.00	0.00	0.00	0.00	—	0.00	0.00	0.00	0.00	0.00	0.00
Offsite	—	—	—	—	—	—	—	—	—	—	—	—	—	—	—	—	—	—
Daily, Summer (Max)	—	—	—	—	—	—	—	—	—	—	—	—	—	—	—	—	—	—
Worker	0.13	0.12	0.12	2.08	0.00	0.00	0.02	0.02	0.00	0.00	0.00	—	338	338	0.01	0.01	1.45	343
Vendor	0.01	< 0.005	0.18	0.06	< 0.005	< 0.005	0.01	0.01	< 0.005	< 0.005	0.01	—	157	157	< 0.005	0.02	0.44	165
Hauling	0.73	0.34	16.4	5.40	0.08	0.21	0.79	1.00	0.21	0.29	0.50	—	11,896	11,896	0.30	1.89	24.1	12,491
Daily, Winter (Max)	—	—	—	—	—	—	—	—	—	—	—	—	—	—	—	—	—	—
Average Daily	—	—	—	—	—	—	—	—	—	—	—	—	—	—	—	—	—	—
Worker	0.01	0.01	0.01	0.15	0.00	0.00	< 0.005	< 0.005	0.00	0.00	0.00	—	27.6	27.6	< 0.005	< 0.005	0.05	28.0
Vendor	< 0.005	< 0.005	0.02	0.01	< 0.005	< 0.005	< 0.005	< 0.005	< 0.005	< 0.005	< 0.005	—	13.8	13.8	< 0.005	< 0.005	0.02	14.4
Hauling	0.06	0.03	1.50	0.48	0.01	0.02	0.07	0.09	0.02	0.03	0.04	—	1,043	1,043	0.03	0.17	0.91	1,094
Annual	—	—	—	—	—	—	—	—	—	—	—	—	—	—	—	—	—	—
Worker	< 0.005	< 0.005	< 0.005	0.03	0.00	0.00	< 0.005	< 0.005	0.00	0.00	0.00	—	4.56	4.56	< 0.005	< 0.005	0.01	4.63
Vendor	< 0.005	< 0.005	< 0.005	< 0.005	< 0.005	< 0.005	< 0.005	< 0.005	< 0.005	< 0.005	< 0.005	—	2.28	2.28	< 0.005	< 0.005	< 0.005	2.39
Hauling	0.01	0.01	0.27	0.09	< 0.005	< 0.005	0.01	0.02	< 0.005	< 0.005	0.01	—	173	173	< 0.005	0.03	0.15	181

3.7. Building Construction (2023) - Unmitigated

Criteria Pollutants (lb/day for daily, ton/yr for annual) and GHGs (lb/day for daily, MT/yr for annual)

Location	TOG	ROG	NOx	CO	SO2	PM10E	PM10D	PM10T	PM2.5E	PM2.5D	PM2.5T	BCO2	NBCO2	CO2T	CH4	N2O	R	CO2e
Onsite	—	—	—	—	—	—	—	—	—	—	—	—	—	—	—	—	—	—

Daily, Summer (Max)	—	—	—	—	—	—	—	—	—	—	—	—	—	—	—	—	—	—
Off-Road Equipment	2.47	2.07	18.3	16.2	0.03	1.14	—	1.14	1.05	—	1.05	—	2,806	2,806	0.11	0.02	—	2,815
Onsite truck	0.00	0.00	0.00	0.00	0.00	0.00	0.00	0.00	0.00	0.00	0.00	—	0.00	0.00	0.00	0.00	0.00	0.00
Daily, Winter (Max)	—	—	—	—	—	—	—	—	—	—	—	—	—	—	—	—	—	—
Off-Road Equipment	2.47	2.07	18.3	16.2	0.03	1.14	—	1.14	1.05	—	1.05	—	2,806	2,806	0.11	0.02	—	2,815
Onsite truck	0.00	0.00	0.00	0.00	0.00	0.00	0.00	0.00	0.00	0.00	0.00	—	0.00	0.00	0.00	0.00	0.00	0.00
Average Daily	—	—	—	—	—	—	—	—	—	—	—	—	—	—	—	—	—	—
Off-Road Equipment	0.74	0.62	5.47	4.84	0.01	0.34	—	0.34	0.31	—	0.31	—	840	840	0.03	0.01	—	843
Onsite truck	0.00	0.00	0.00	0.00	0.00	0.00	0.00	0.00	0.00	0.00	0.00	—	0.00	0.00	0.00	0.00	0.00	0.00
Annual	—	—	—	—	—	—	—	—	—	—	—	—	—	—	—	—	—	—
Off-Road Equipment	0.13	0.11	1.00	0.88	< 0.005	0.06	—	0.06	0.06	—	0.06	—	139	139	0.01	< 0.005	—	140
Onsite truck	0.00	0.00	0.00	0.00	0.00	0.00	0.00	0.00	0.00	0.00	0.00	—	0.00	0.00	0.00	0.00	0.00	0.00
Offsite	—	—	—	—	—	—	—	—	—	—	—	—	—	—	—	—	—	—
Daily, Summer (Max)	—	—	—	—	—	—	—	—	—	—	—	—	—	—	—	—	—	—
Worker	0.44	0.40	0.40	6.80	0.00	0.00	0.06	0.06	0.00	0.00	0.00	—	1,102	1,102	0.05	0.04	4.72	1,119
Vendor	0.03	0.02	0.73	0.23	< 0.005	0.01	0.04	0.04	0.01	0.01	0.02	—	628	628	0.01	0.09	1.75	658
Hauling	0.00	0.00	0.00	0.00	0.00	0.00	0.00	0.00	0.00	0.00	0.00	—	0.00	0.00	0.00	0.00	0.00	0.00

Daily, Winter (Max)	—	—	—	—	—	—	—	—	—	—	—	—	—	—	—	—	—	—
Worker	0.42	0.38	0.46	5.16	0.00	0.00	0.06	0.06	0.00	0.00	0.00	—	1,012	1,012	0.05	0.04	0.12	1,025
Vendor	0.03	0.02	0.77	0.23	< 0.005	0.01	0.04	0.04	0.01	0.01	0.02	—	629	629	0.01	0.09	0.05	657
Hauling	0.00	0.00	0.00	0.00	0.00	0.00	0.00	0.00	0.00	0.00	0.00	—	0.00	0.00	0.00	0.00	0.00	0.00
Average Daily	—	—	—	—	—	—	—	—	—	—	—	—	—	—	—	—	—	—
Worker	0.12	0.11	0.14	1.62	0.00	0.00	0.02	0.02	0.00	0.00	0.00	—	307	307	0.01	0.01	0.61	311
Vendor	0.01	0.01	0.23	0.07	< 0.005	< 0.005	0.01	0.01	< 0.005	< 0.005	0.01	—	188	188	< 0.005	0.03	0.23	197
Hauling	0.00	0.00	0.00	0.00	0.00	0.00	0.00	0.00	0.00	0.00	0.00	—	0.00	0.00	0.00	0.00	0.00	0.00
Annual	—	—	—	—	—	—	—	—	—	—	—	—	—	—	—	—	—	—
Worker	0.02	0.02	0.03	0.30	0.00	0.00	< 0.005	< 0.005	0.00	0.00	0.00	—	50.8	50.8	< 0.005	< 0.005	0.10	51.5
Vendor	< 0.005	< 0.005	0.04	0.01	< 0.005	< 0.005	< 0.005	< 0.005	< 0.005	< 0.005	< 0.005	—	31.1	31.1	< 0.005	< 0.005	0.04	32.6
Hauling	0.00	0.00	0.00	0.00	0.00	0.00	0.00	0.00	0.00	0.00	0.00	—	0.00	0.00	0.00	0.00	0.00	0.00

3.9. Building Construction (2024) - Unmitigated

Criteria Pollutants (lb/day for daily, ton/yr for annual) and GHGs (lb/day for daily, MT/yr for annual)

Location	TOG	ROG	NOx	CO	SO2	PM10E	PM10D	PM10T	PM2.5E	PM2.5D	PM2.5T	BCO2	NBCO2	CO2T	CH4	N2O	R	CO2e
Onsite	—	—	—	—	—	—	—	—	—	—	—	—	—	—	—	—	—	—
Daily, Summer (Max)	—	—	—	—	—	—	—	—	—	—	—	—	—	—	—	—	—	—
Daily, Winter (Max)	—	—	—	—	—	—	—	—	—	—	—	—	—	—	—	—	—	—
Off-Road Equipment	2.31	1.93	17.1	16.0	0.03	1.03	—	1.03	0.94	—	0.94	—	2,805	2,805	0.11	0.02	—	2,815
Onsite truck	0.00	0.00	0.00	0.00	0.00	0.00	0.00	0.00	0.00	0.00	0.00	—	0.00	0.00	0.00	0.00	0.00	0.00

Average Daily	—	—	—	—	—	—	—	—	—	—	—	—	—	—	—	—	—	—
Off-Road Equipment	0.27	0.22	1.97	1.85	< 0.005	0.12	—	0.12	0.11	—	0.11	—	324	324	0.01	< 0.005	—	325
Onsite truck	0.00	0.00	0.00	0.00	0.00	0.00	0.00	0.00	0.00	0.00	0.00	—	0.00	0.00	0.00	0.00	0.00	0.00
Annual	—	—	—	—	—	—	—	—	—	—	—	—	—	—	—	—	—	—
Off-Road Equipment	0.05	0.04	0.36	0.34	< 0.005	0.02	—	0.02	0.02	—	0.02	—	53.6	53.6	< 0.005	< 0.005	—	53.8
Onsite truck	0.00	0.00	0.00	0.00	0.00	0.00	0.00	0.00	0.00	0.00	0.00	—	0.00	0.00	0.00	0.00	0.00	0.00
Offsite	—	—	—	—	—	—	—	—	—	—	—	—	—	—	—	—	—	—
Daily, Summer (Max)	—	—	—	—	—	—	—	—	—	—	—	—	—	—	—	—	—	—
Daily, Winter (Max)	—	—	—	—	—	—	—	—	—	—	—	—	—	—	—	—	—	—
Worker	0.40	0.36	0.43	4.73	0.00	0.00	0.06	0.06	0.00	0.00	0.00	—	992	992	0.05	0.04	0.11	1,004
Vendor	0.03	0.02	0.74	0.22	< 0.005	0.01	0.04	0.04	0.01	0.01	0.02	—	621	621	0.01	0.09	0.05	650
Hauling	0.00	0.00	0.00	0.00	0.00	0.00	0.00	0.00	0.00	0.00	0.00	—	0.00	0.00	0.00	0.00	0.00	0.00
Average Daily	—	—	—	—	—	—	—	—	—	—	—	—	—	—	—	—	—	—
Worker	0.05	0.04	0.05	0.58	0.00	0.00	0.01	0.01	0.00	0.00	0.00	—	116	116	0.01	< 0.005	0.21	118
Vendor	< 0.005	< 0.005	0.08	0.03	< 0.005	< 0.005	< 0.005	0.01	< 0.005	< 0.005	< 0.005	—	71.7	71.7	< 0.005	0.01	0.09	75.0
Hauling	0.00	0.00	0.00	0.00	0.00	0.00	0.00	0.00	0.00	0.00	0.00	—	0.00	0.00	0.00	0.00	0.00	0.00
Annual	—	—	—	—	—	—	—	—	—	—	—	—	—	—	—	—	—	—
Worker	0.01	0.01	0.01	0.11	0.00	0.00	< 0.005	< 0.005	0.00	0.00	0.00	—	19.2	19.2	< 0.005	< 0.005	0.04	19.5
Vendor	< 0.005	< 0.005	0.02	< 0.005	< 0.005	< 0.005	< 0.005	< 0.005	< 0.005	< 0.005	< 0.005	—	11.9	11.9	< 0.005	< 0.005	0.01	12.4
Hauling	0.00	0.00	0.00	0.00	0.00	0.00	0.00	0.00	0.00	0.00	0.00	—	0.00	0.00	0.00	0.00	0.00	0.00

3.11. Paving (2023) - Unmitigated

Criteria Pollutants (lb/day for daily, ton/yr for annual) and GHGs (lb/day for daily, MT/yr for annual)

Location	TOG	ROG	NOx	CO	SO2	PM10E	PM10D	PM10T	PM2.5E	PM2.5D	PM2.5T	BCO2	NBCO2	CO2T	CH4	N2O	R	CO2e
Onsite	—	—	—	—	—	—	—	—	—	—	—	—	—	—	—	—	—	—
Daily, Summer (Max)	—	—	—	—	—	—	—	—	—	—	—	—	—	—	—	—	—	—
Daily, Winter (Max)	—	—	—	—	—	—	—	—	—	—	—	—	—	—	—	—	—	—
Off-Road Equipment	1.04	0.88	8.06	10.0	0.01	0.41	—	0.41	0.38	—	0.38	—	1,512	1,512	0.06	0.01	—	1,517
Paving	—	2.97	—	—	—	—	—	—	—	—	—	—	—	—	—	—	—	—
Onsite truck	0.00	0.00	0.00	0.00	0.00	0.00	0.00	0.00	0.00	0.00	0.00	—	0.00	0.00	0.00	0.00	0.00	0.00
Average Daily	—	—	—	—	—	—	—	—	—	—	—	—	—	—	—	—	—	—
Off-Road Equipment	0.06	0.05	0.49	0.61	< 0.005	0.03	—	0.03	0.02	—	0.02	—	91.7	91.7	< 0.005	< 0.005	—	92.0
Paving	—	0.18	—	—	—	—	—	—	—	—	—	—	—	—	—	—	—	—
Onsite truck	0.00	0.00	0.00	0.00	0.00	0.00	0.00	0.00	0.00	0.00	0.00	—	0.00	0.00	0.00	0.00	0.00	0.00
Annual	—	—	—	—	—	—	—	—	—	—	—	—	—	—	—	—	—	—
Off-Road Equipment	0.01	0.01	0.09	0.11	< 0.005	< 0.005	—	< 0.005	< 0.005	—	< 0.005	—	15.2	15.2	< 0.005	< 0.005	—	15.2
Paving	—	0.03	—	—	—	—	—	—	—	—	—	—	—	—	—	—	—	—
Onsite truck	0.00	0.00	0.00	0.00	0.00	0.00	0.00	0.00	0.00	0.00	0.00	—	0.00	0.00	0.00	0.00	0.00	0.00
Offsite	—	—	—	—	—	—	—	—	—	—	—	—	—	—	—	—	—	—
Daily, Summer (Max)	—	—	—	—	—	—	—	—	—	—	—	—	—	—	—	—	—	—

Daily, Winter (Max)	—	—	—	—	—	—	—	—	—	—	—	—	—	—	—	—	—	—
Worker	0.08	0.08	0.09	1.03	0.00	0.00	0.01	0.01	0.00	0.00	0.00	—	202	202	0.01	0.01	0.02	205
Vendor	0.00	0.00	0.00	0.00	0.00	0.00	0.00	0.00	0.00	0.00	0.00	—	0.00	0.00	0.00	0.00	0.00	0.00
Hauling	0.00	0.00	0.00	0.00	0.00	0.00	0.00	0.00	0.00	0.00	0.00	—	0.00	0.00	0.00	0.00	0.00	0.00
Average Daily	—	—	—	—	—	—	—	—	—	—	—	—	—	—	—	—	—	—
Worker	0.01	< 0.005	0.01	0.07	0.00	0.00	< 0.005	< 0.005	0.00	0.00	0.00	—	12.4	12.4	< 0.005	< 0.005	0.02	12.6
Vendor	0.00	0.00	0.00	0.00	0.00	0.00	0.00	0.00	0.00	0.00	0.00	—	0.00	0.00	0.00	0.00	0.00	0.00
Hauling	0.00	0.00	0.00	0.00	0.00	0.00	0.00	0.00	0.00	0.00	0.00	—	0.00	0.00	0.00	0.00	0.00	0.00
Annual	—	—	—	—	—	—	—	—	—	—	—	—	—	—	—	—	—	—
Worker	< 0.005	< 0.005	< 0.005	0.01	0.00	0.00	< 0.005	< 0.005	0.00	0.00	0.00	—	2.06	2.06	< 0.005	< 0.005	< 0.005	2.09
Vendor	0.00	0.00	0.00	0.00	0.00	0.00	0.00	0.00	0.00	0.00	0.00	—	0.00	0.00	0.00	0.00	0.00	0.00
Hauling	0.00	0.00	0.00	0.00	0.00	0.00	0.00	0.00	0.00	0.00	0.00	—	0.00	0.00	0.00	0.00	0.00	0.00

3.13. Paving (2024) - Unmitigated

Criteria Pollutants (lb/day for daily, ton/yr for annual) and GHGs (lb/day for daily, MT/yr for annual)

Location	TOG	ROG	NOx	CO	SO2	PM10E	PM10D	PM10T	PM2.5E	PM2.5D	PM2.5T	BCO2	NBCO2	CO2T	CH4	N2O	R	CO2e
Onsite	—	—	—	—	—	—	—	—	—	—	—	—	—	—	—	—	—	—
Daily, Summer (Max)	—	—	—	—	—	—	—	—	—	—	—	—	—	—	—	—	—	—
Daily, Winter (Max)	—	—	—	—	—	—	—	—	—	—	—	—	—	—	—	—	—	—
Off-Road Equipment	1.01	0.85	7.81	10.0	0.01	0.39	—	0.39	0.36	—	0.36	—	1,512	1,512	0.06	0.01	—	1,517
Paving	—	2.97	—	—	—	—	—	—	—	—	—	—	—	—	—	—	—	—

Onsite truck	0.00	0.00	0.00	0.00	0.00	0.00	0.00	0.00	0.00	0.00	0.00	—	0.00	0.00	0.00	0.00	0.00	0.00
Average Daily	—	—	—	—	—	—	—	—	—	—	—	—	—	—	—	—	—	—
Off-Road Equipment	0.06	0.05	0.46	0.59	< 0.005	0.02	—	0.02	0.02	—	0.02	—	88.7	88.7	< 0.005	< 0.005	—	89.0
Paving	—	0.17	—	—	—	—	—	—	—	—	—	—	—	—	—	—	—	—
Onsite truck	0.00	0.00	0.00	0.00	0.00	0.00	0.00	0.00	0.00	0.00	0.00	—	0.00	0.00	0.00	0.00	0.00	0.00
Annual	—	—	—	—	—	—	—	—	—	—	—	—	—	—	—	—	—	—
Off-Road Equipment	0.01	0.01	0.08	0.11	< 0.005	< 0.005	—	< 0.005	< 0.005	—	< 0.005	—	14.7	14.7	< 0.005	< 0.005	—	14.7
Paving	—	0.03	—	—	—	—	—	—	—	—	—	—	—	—	—	—	—	—
Onsite truck	0.00	0.00	0.00	0.00	0.00	0.00	0.00	0.00	0.00	0.00	0.00	—	0.00	0.00	0.00	0.00	0.00	0.00
Offsite	—	—	—	—	—	—	—	—	—	—	—	—	—	—	—	—	—	—
Daily, Summer (Max)	—	—	—	—	—	—	—	—	—	—	—	—	—	—	—	—	—	—
Daily, Winter (Max)	—	—	—	—	—	—	—	—	—	—	—	—	—	—	—	—	—	—
Worker	0.08	0.07	0.09	0.95	0.00	0.00	0.01	0.01	0.00	0.00	0.00	—	198	198	0.01	0.01	0.02	201
Vendor	0.00	0.00	0.00	0.00	0.00	0.00	0.00	0.00	0.00	0.00	0.00	—	0.00	0.00	0.00	0.00	0.00	0.00
Hauling	0.00	0.00	0.00	0.00	0.00	0.00	0.00	0.00	0.00	0.00	0.00	—	0.00	0.00	0.00	0.00	0.00	0.00
Average Daily	—	—	—	—	—	—	—	—	—	—	—	—	—	—	—	—	—	—
Worker	< 0.005	< 0.005	0.01	0.06	0.00	0.00	< 0.005	< 0.005	0.00	0.00	0.00	—	11.8	11.8	< 0.005	< 0.005	0.02	12.0
Vendor	0.00	0.00	0.00	0.00	0.00	0.00	0.00	0.00	0.00	0.00	0.00	—	0.00	0.00	0.00	0.00	0.00	0.00
Hauling	0.00	0.00	0.00	0.00	0.00	0.00	0.00	0.00	0.00	0.00	0.00	—	0.00	0.00	0.00	0.00	0.00	0.00
Annual	—	—	—	—	—	—	—	—	—	—	—	—	—	—	—	—	—	—
Worker	< 0.005	< 0.005	< 0.005	0.01	0.00	0.00	< 0.005	< 0.005	0.00	0.00	0.00	—	1.95	1.95	< 0.005	< 0.005	< 0.005	1.98

Vendor	0.00	0.00	0.00	0.00	0.00	0.00	0.00	0.00	0.00	0.00	0.00	—	0.00	0.00	0.00	0.00	0.00	0.00
Hauling	0.00	0.00	0.00	0.00	0.00	0.00	0.00	0.00	0.00	0.00	0.00	—	0.00	0.00	0.00	0.00	0.00	0.00

3.15. Architectural Coating (2024) - Unmitigated

Criteria Pollutants (lb/day for daily, ton/yr for annual) and GHGs (lb/day for daily, MT/yr for annual)

Location	TOG	ROG	NOx	CO	SO2	PM10E	PM10D	PM10T	PM2.5E	PM2.5D	PM2.5T	BCO2	NBCO2	CO2T	CH4	N2O	R	CO2e
Onsite	—	—	—	—	—	—	—	—	—	—	—	—	—	—	—	—	—	—
Daily, Summer (Max)	—	—	—	—	—	—	—	—	—	—	—	—	—	—	—	—	—	—
Daily, Winter (Max)	—	—	—	—	—	—	—	—	—	—	—	—	—	—	—	—	—	—
Off-Road Equipment	0.22	0.18	1.21	1.53	< 0.005	0.04	—	0.04	0.04	—	0.04	—	178	178	0.01	< 0.005	—	179
Architectural Coatings	—	53.9	—	—	—	—	—	—	—	—	—	—	—	—	—	—	—	—
Onsite truck	0.00	0.00	0.00	0.00	0.00	0.00	0.00	0.00	0.00	0.00	0.00	—	0.00	0.00	0.00	0.00	0.00	0.00
Average Daily	—	—	—	—	—	—	—	—	—	—	—	—	—	—	—	—	—	—
Off-Road Equipment	0.02	0.02	0.11	0.13	< 0.005	< 0.005	—	< 0.005	< 0.005	—	< 0.005	—	15.6	15.6	< 0.005	< 0.005	—	15.7
Architectural Coatings	—	4.73	—	—	—	—	—	—	—	—	—	—	—	—	—	—	—	—
Onsite truck	0.00	0.00	0.00	0.00	0.00	0.00	0.00	0.00	0.00	0.00	0.00	—	0.00	0.00	0.00	0.00	0.00	0.00
Annual	—	—	—	—	—	—	—	—	—	—	—	—	—	—	—	—	—	—
Off-Road Equipment	< 0.005	< 0.005	0.02	0.02	< 0.005	< 0.005	—	< 0.005	< 0.005	—	< 0.005	—	2.58	2.58	< 0.005	< 0.005	—	2.59

Architect Coatings	—	0.86	—	—	—	—	—	—	—	—	—	—	—	—	—	—	—	—
Onsite truck	0.00	0.00	0.00	0.00	0.00	0.00	0.00	0.00	0.00	0.00	0.00	—	0.00	0.00	0.00	0.00	0.00	0.00
Offsite	—	—	—	—	—	—	—	—	—	—	—	—	—	—	—	—	—	—
Daily, Summer (Max)	—	—	—	—	—	—	—	—	—	—	—	—	—	—	—	—	—	—
Daily, Winter (Max)	—	—	—	—	—	—	—	—	—	—	—	—	—	—	—	—	—	—
Worker	0.08	0.07	0.09	0.95	0.00	0.00	0.01	0.01	0.00	0.00	0.00	—	198	198	0.01	0.01	0.02	201
Vendor	0.01	< 0.005	0.15	0.04	< 0.005	< 0.005	0.01	0.01	< 0.005	< 0.005	< 0.005	—	124	124	< 0.005	0.02	0.01	130
Hauling	0.00	0.00	0.00	0.00	0.00	0.00	0.00	0.00	0.00	0.00	0.00	—	0.00	0.00	0.00	0.00	0.00	0.00
Average Daily	—	—	—	—	—	—	—	—	—	—	—	—	—	—	—	—	—	—
Worker	0.01	0.01	0.01	0.09	0.00	0.00	< 0.005	< 0.005	0.00	0.00	0.00	—	17.6	17.6	< 0.005	< 0.005	0.03	17.9
Vendor	< 0.005	< 0.005	0.01	< 0.005	< 0.005	< 0.005	< 0.005	< 0.005	< 0.005	< 0.005	< 0.005	—	10.9	10.9	< 0.005	< 0.005	0.01	11.4
Hauling	0.00	0.00	0.00	0.00	0.00	0.00	0.00	0.00	0.00	0.00	0.00	—	0.00	0.00	0.00	0.00	0.00	0.00
Annual	—	—	—	—	—	—	—	—	—	—	—	—	—	—	—	—	—	—
Worker	< 0.005	< 0.005	< 0.005	0.02	0.00	0.00	< 0.005	< 0.005	0.00	0.00	0.00	—	2.92	2.92	< 0.005	< 0.005	0.01	2.96
Vendor	< 0.005	< 0.005	< 0.005	< 0.005	< 0.005	< 0.005	< 0.005	< 0.005	< 0.005	< 0.005	< 0.005	—	1.80	1.80	< 0.005	< 0.005	< 0.005	1.89
Hauling	0.00	0.00	0.00	0.00	0.00	0.00	0.00	0.00	0.00	0.00	0.00	—	0.00	0.00	0.00	0.00	0.00	0.00

4. Operations Emissions Details

4.10. Soil Carbon Accumulation By Vegetation Type

4.10.1. Soil Carbon Accumulation By Vegetation Type - Unmitigated

Criteria Pollutants (lb/day for daily, ton/yr for annual) and GHGs (lb/day for daily, MT/yr for annual)

Vegetatio	TOG	ROG	NOx	CO	SO2	PM10E	PM10D	PM10T	PM2.5E	PM2.5D	PM2.5T	BCO2	NBCO2	CO2T	CH4	N2O	R	CO2e
Daily, Summer (Max)	—	—	—	—	—	—	—	—	—	—	—	—	—	—	—	—	—	—
Total	—	—	—	—	—	—	—	—	—	—	—	—	—	—	—	—	—	—
Daily, Winter (Max)	—	—	—	—	—	—	—	—	—	—	—	—	—	—	—	—	—	—
Total	—	—	—	—	—	—	—	—	—	—	—	—	—	—	—	—	—	—
Annual	—	—	—	—	—	—	—	—	—	—	—	—	—	—	—	—	—	—
Total	—	—	—	—	—	—	—	—	—	—	—	—	—	—	—	—	—	—

4.10.2. Above and Belowground Carbon Accumulation by Land Use Type - Unmitigated

Criteria Pollutants (lb/day for daily, ton/yr for annual) and GHGs (lb/day for daily, MT/yr for annual)

Land Use	TOG	ROG	NOx	CO	SO2	PM10E	PM10D	PM10T	PM2.5E	PM2.5D	PM2.5T	BCO2	NBCO2	CO2T	CH4	N2O	R	CO2e
Daily, Summer (Max)	—	—	—	—	—	—	—	—	—	—	—	—	—	—	—	—	—	—
Total	—	—	—	—	—	—	—	—	—	—	—	—	—	—	—	—	—	—
Daily, Winter (Max)	—	—	—	—	—	—	—	—	—	—	—	—	—	—	—	—	—	—
Total	—	—	—	—	—	—	—	—	—	—	—	—	—	—	—	—	—	—
Annual	—	—	—	—	—	—	—	—	—	—	—	—	—	—	—	—	—	—
Total	—	—	—	—	—	—	—	—	—	—	—	—	—	—	—	—	—	—

4.10.3. Avoided and Sequestered Emissions by Species - Unmitigated

Criteria Pollutants (lb/day for daily, ton/yr for annual) and GHGs (lb/day for daily, MT/yr for annual)

Species	TOG	ROG	NOx	CO	SO2	PM10E	PM10D	PM10T	PM2.5E	PM2.5D	PM2.5T	BCO2	NBCO2	CO2T	CH4	N2O	R	CO2e

Daily, Summer (Max)	—	—	—	—	—	—	—	—	—	—	—	—	—	—	—	—	—	—
Avoided	—	—	—	—	—	—	—	—	—	—	—	—	—	—	—	—	—	—
Subtotal	—	—	—	—	—	—	—	—	—	—	—	—	—	—	—	—	—	—
Sequestered	—	—	—	—	—	—	—	—	—	—	—	—	—	—	—	—	—	—
Subtotal	—	—	—	—	—	—	—	—	—	—	—	—	—	—	—	—	—	—
Removed	—	—	—	—	—	—	—	—	—	—	—	—	—	—	—	—	—	—
Subtotal	—	—	—	—	—	—	—	—	—	—	—	—	—	—	—	—	—	—
—	—	—	—	—	—	—	—	—	—	—	—	—	—	—	—	—	—	—
Daily, Winter (Max)	—	—	—	—	—	—	—	—	—	—	—	—	—	—	—	—	—	—
Avoided	—	—	—	—	—	—	—	—	—	—	—	—	—	—	—	—	—	—
Subtotal	—	—	—	—	—	—	—	—	—	—	—	—	—	—	—	—	—	—
Sequestered	—	—	—	—	—	—	—	—	—	—	—	—	—	—	—	—	—	—
Subtotal	—	—	—	—	—	—	—	—	—	—	—	—	—	—	—	—	—	—
Removed	—	—	—	—	—	—	—	—	—	—	—	—	—	—	—	—	—	—
Subtotal	—	—	—	—	—	—	—	—	—	—	—	—	—	—	—	—	—	—
—	—	—	—	—	—	—	—	—	—	—	—	—	—	—	—	—	—	—
Annual	—	—	—	—	—	—	—	—	—	—	—	—	—	—	—	—	—	—
Avoided	—	—	—	—	—	—	—	—	—	—	—	—	—	—	—	—	—	—
Subtotal	—	—	—	—	—	—	—	—	—	—	—	—	—	—	—	—	—	—
Sequestered	—	—	—	—	—	—	—	—	—	—	—	—	—	—	—	—	—	—
Subtotal	—	—	—	—	—	—	—	—	—	—	—	—	—	—	—	—	—	—

Removed	—	—	—	—	—	—	—	—	—	—	—	—	—	—	—	—	—	—
Subtotal	—	—	—	—	—	—	—	—	—	—	—	—	—	—	—	—	—	—
—	—	—	—	—	—	—	—	—	—	—	—	—	—	—	—	—	—	—

5. Activity Data

5.1. Construction Schedule

Phase Name	Phase Type	Start Date	End Date	Days Per Week	Work Days per Phase	Phase Description
Demolition	Demolition	6/1/2023	6/23/2023	5.00	17.0	—
Site Preparation	Site Preparation	6/1/2023	6/23/2023	5.00	17.0	—
Grading	Grading	7/1/2023	8/15/2023	5.00	32.0	—
Building Construction	Building Construction	8/1/2023	2/28/2024	5.00	152	—
Paving	Paving	12/1/2023	1/30/2024	5.00	43.0	—
Architectural Coating	Architectural Coating	2/15/2024	3/30/2024	5.00	32.0	—

5.2. Off-Road Equipment

5.2.1. Unmitigated

Phase Name	Equipment Type	Fuel Type	Engine Tier	Number per Day	Hours Per Day	Horsepower	Load Factor
Site Preparation	Rubber Tired Dozers	Diesel	Average	3.00	8.00	367	0.40
Grading	Graders	Diesel	Average	3.00	8.00	148	0.41
Grading	Excavators	Diesel	Average	2.00	8.00	36.0	0.38
Grading	Scrapers	Diesel	Average	2.00	8.00	423	0.48
Grading	Rubber Tired Dozers	Diesel	Average	1.00	8.00	367	0.40
Building Construction	Forklifts	Diesel	Average	3.00	8.00	82.0	0.20
Building Construction	Generator Sets	Diesel	Average	1.00	8.00	14.0	0.74

Building Construction	Cranes	Diesel	Average	1.00	8.00	367	0.29
Building Construction	Welders	Diesel	Average	1.00	8.00	46.0	0.45
Paving	Pavers	Diesel	Average	2.00	8.00	81.0	0.42
Paving	Paving Equipment	Diesel	Average	2.00	8.00	89.0	0.36
Paving	Rollers	Diesel	Average	2.00	8.00	36.0	0.38
Architectural Coating	Air Compressors	Diesel	Average	1.00	8.00	37.0	0.48
Demolition	Rubber Tired Dozers	Diesel	Average	3.00	8.00	367	0.40
Demolition	Excavators	Diesel	Average	3.00	8.00	36.0	0.38
Demolition	Concrete/Industrial Saws	Diesel	Average	1.00	8.00	33.0	0.73
Demolition	Crawler Tractors	Diesel	Average	2.00	8.00	87.0	0.43
Site Preparation	Crawler Tractors	Diesel	Average	2.00	8.00	87.0	0.43
Site Preparation	Excavators	Diesel	Average	3.00	8.00	36.0	0.38
Site Preparation	Concrete/Industrial Saws	Diesel	Average	1.00	8.00	33.0	0.73
Grading	Crawler Tractors	Diesel	Average	1.00	8.00	87.0	0.43
Building Construction	Crawler Tractors	Diesel	Average	3.00	8.00	87.0	0.43

5.3. Construction Vehicles

5.3.1. Unmitigated

Phase Name	Trip Type	One-Way Trips per Day	Miles per Trip	Vehicle Mix
Site Preparation	—	—	—	—
Site Preparation	Worker	23.0	18.5	LDA,LDT1,LDT2
Site Preparation	Vendor	3.00	10.2	HHDT,MHDT
Site Preparation	Hauling	0.00	20.0	HHDT
Site Preparation	Onsite truck	0.00	0.00	HHDT
Grading	—	—	—	—

Grading	Worker	23.0	18.5	LDA,LDT1,LDT2
Grading	Vendor	5.00	10.2	HHDT,MHDT
Grading	Hauling	391	8.30	HHDT
Grading	Onsite truck	0.00	0.00	HHDT
Building Construction	—	—	—	—
Building Construction	Worker	75.0	18.5	LDA,LDT1,LDT2
Building Construction	Vendor	20.0	10.2	HHDT,MHDT
Building Construction	Hauling	0.00	20.0	HHDT
Building Construction	Onsite truck	0.00	0.00	HHDT
Paving	—	—	—	—
Paving	Worker	15.0	18.5	LDA,LDT1,LDT2
Paving	Vendor	0.00	10.2	HHDT,MHDT
Paving	Hauling	0.00	20.0	HHDT
Paving	Onsite truck	0.00	0.00	HHDT
Architectural Coating	—	—	—	—
Architectural Coating	Worker	15.0	18.5	LDA,LDT1,LDT2
Architectural Coating	Vendor	4.00	10.2	HHDT,MHDT
Architectural Coating	Hauling	0.00	20.0	HHDT
Architectural Coating	Onsite truck	0.00	0.00	HHDT
Demolition	—	—	—	—
Demolition	Worker	23.0	18.5	LDA,LDT1,LDT2
Demolition	Vendor	0.00	10.2	HHDT,MHDT
Demolition	Hauling	23.8	8.30	HHDT
Demolition	Onsite truck	0.00	0.00	HHDT

5.4. Vehicles

5.4.1. Construction Vehicle Control Strategies

Non-applicable. No control strategies activated by user.

5.5. Architectural Coatings

Phase Name	Residential Interior Area Coated (sq ft)	Residential Exterior Area Coated (sq ft)	Non-Residential Interior Area Coated (sq ft)	Non-Residential Exterior Area Coated (sq ft)	Parking Area Coated (sq ft)
Architectural Coating	0.00	0.00	366,880	122,293	127,574

5.6. Dust Mitigation

5.6.1. Construction Earthmoving Activities

Phase Name	Material Imported (Cubic Yards)	Material Exported (Cubic Yards)	Acres Graded (acres)	Material Demolished (Ton of Debris)	Acres Paved (acres)
Demolition	0.00	0.00	0.00	1,619	—
Site Preparation	0.00	0.00	340	0.00	—
Grading	100,000	0.00	640	0.00	—
Paving	0.00	0.00	0.00	0.00	48.8

5.6.2. Construction Earthmoving Control Strategies

Control Strategies Applied	Frequency (per day)	PM10 Reduction	PM2.5 Reduction
Water Exposed Area	3	74%	74%
Water Demolished Area	2	36%	36%

5.7. Construction Paving

Land Use	Area Paved (acres)	% Asphalt
Unrefrigerated Warehouse-No Rail	0.00	0%
Parking Lot	1.12	100%

Other Asphalt Surfaces	47.7	100%

5.8. Construction Electricity Consumption and Emissions Factors

kWh per Year and Emission Factor (lb/MWh)

Year	kWh per Year	CO2	CH4	N2O
2023	0.00	532	0.03	< 0.005
2024	0.00	532	0.03	< 0.005

5.18. Vegetation

5.18.1. Land Use Change

5.18.1.1. Unmitigated

Vegetation Land Use Type	Vegetation Soil Type	Initial Acres	Final Acres

5.18.1. Biomass Cover Type

5.18.1.1. Unmitigated

Biomass Cover Type	Initial Acres	Final Acres

5.18.2. Sequestration

5.18.2.1. Unmitigated

Tree Type	Number	Electricity Saved (kWh/year)	Natural Gas Saved (btu/year)

6. Climate Risk Detailed Report

6.1. Climate Risk Summary

Cal-Adapt midcentury 2040–2059 average projections for four hazards are reported below for your project location. These are under Representation Concentration Pathway (RCP) 8.5 which assumes GHG emissions will continue to rise strongly through 2050 and then plateau around 2100.

Climate Hazard	Result for Project Location	Unit
Temperature and Extreme Heat	28.0	annual days of extreme heat
Extreme Precipitation	2.05	annual days with precipitation above 20 mm
Sea Level Rise	0.00	meters of inundation depth
Wildfire	7.76	annual hectares burned

Temperature and Extreme Heat data are for grid cell in which your project are located. The projection is based on the 98th historical percentile of daily maximum/minimum temperatures from observed historical data (32 climate model ensemble from Cal-Adapt, 2040–2059 average under RCP 8.5). Each grid cell is 6 kilometers (km) by 6 km, or 3.7 miles (mi) by 3.7 mi.
Extreme Precipitation data are for the grid cell in which your project are located. The threshold of 20 mm is equivalent to about ¾ an inch of rain, which would be light to moderate rainfall if received over a full day or heavy rain if received over a period of 2 to 4 hours. Each grid cell is 6 kilometers (km) by 6 km, or 3.7 miles (mi) by 3.7 mi.
Sea Level Rise data are for the grid cell in which your project are located. The projections are from Radke et al. (2017), as reported in Cal-Adapt (2040–2059 average under RCP 8.5), and consider different increments of sea level rise coupled with extreme storm events. Users may select from four model simulations to view the range in potential inundation depth for the grid cell. The four simulations make different assumptions about expected rainfall and temperature are: Warmer/drier (HadGEM2-ES), Cooler/wetter (CNRM-CM5), Average conditions (CanESM2), Range of different rainfall and temperature possibilities (MIROC5). Each grid cell is 50 meters (m) by 50 m, or about 164 feet (ft) by 164 ft.
Wildfire data are for the grid cell in which your project are located. The projections are from UC Davis, as reported in Cal-Adapt (2040–2059 average under RCP 8.5), and consider historical data of climate, vegetation, population density, and large (> 400 ha) fire history. Users may select from four model simulations to view the range in potential wildfire probabilities for the grid cell. The four simulations make different assumptions about expected rainfall and temperature are: Warmer/drier (HadGEM2-ES), Cooler/wetter (CNRM-CM5), Average conditions (CanESM2), Range of different rainfall and temperature possibilities (MIROC5). Each grid cell is 6 kilometers (km) by 6 km, or 3.7 miles (mi) by 3.7 mi.

6.2. Initial Climate Risk Scores

Climate Hazard	Exposure Score	Sensitivity Score	Adaptive Capacity Score	Vulnerability Score
Temperature and Extreme Heat	N/A	N/A	N/A	N/A
Extreme Precipitation	N/A	N/A	N/A	N/A
Sea Level Rise	N/A	N/A	N/A	N/A
Wildfire	N/A	N/A	N/A	N/A
Flooding	N/A	N/A	N/A	N/A
Drought	N/A	N/A	N/A	N/A
Snowpack	N/A	N/A	N/A	N/A
Air Quality	N/A	N/A	N/A	N/A

The sensitivity score reflects the extent to which a project would be adversely affected by exposure to a climate hazard. Exposure is rated on a scale of 1 to 5, with a score of 5 representing the greatest exposure.
The adaptive capacity of a project refers to its ability to manage and reduce vulnerabilities from projected climate hazards. Adaptive capacity is rated on a scale of 1 to 5, with a score of 5 representing the greatest ability to adapt.
The overall vulnerability scores are calculated based on the potential impacts and adaptive capacity assessments for each hazard. Scores do not include implementation of climate risk reduction measures.

6.3. Adjusted Climate Risk Scores

Climate Hazard	Exposure Score	Sensitivity Score	Adaptive Capacity Score	Vulnerability Score
Temperature and Extreme Heat	N/A	N/A	N/A	N/A
Extreme Precipitation	N/A	N/A	N/A	N/A
Sea Level Rise	N/A	N/A	N/A	N/A
Wildfire	N/A	N/A	N/A	N/A
Flooding	N/A	N/A	N/A	N/A
Drought	N/A	N/A	N/A	N/A
Snowpack	N/A	N/A	N/A	N/A
Air Quality	N/A	N/A	N/A	N/A

The sensitivity score reflects the extent to which a project would be adversely affected by exposure to a climate hazard. Exposure is rated on a scale of 1 to 5, with a score of 5 representing the greatest exposure.
The adaptive capacity of a project refers to its ability to manage and reduce vulnerabilities from projected climate hazards. Adaptive capacity is rated on a scale of 1 to 5, with a score of 5 representing the greatest ability to adapt.
The overall vulnerability scores are calculated based on the potential impacts and adaptive capacity assessments for each hazard. Scores include implementation of climate risk reduction measures.

6.4. Climate Risk Reduction Measures

7. Health and Equity Details

7.1. CalEnviroScreen 4.0 Scores

The maximum CalEnviroScreen score is 100. A high score (i.e., greater than 50) reflects a higher pollution burden compared to other census tracts in the state.

Indicator	Result for Project Census Tract
Exposure Indicators	—
AQ-Ozone	97.6

AQ-PM	59.8
AQ-DPM	40.3
Drinking Water	70.7
Lead Risk Housing	53.6
Pesticides	13.2
Toxic Releases	64.0
Traffic	82.0
Effect Indicators	—
CleanUp Sites	82.5
Groundwater	97.9
Haz Waste Facilities/Generators	87.9
Impaired Water Bodies	0.00
Solid Waste	84.9
Sensitive Population	—
Asthma	71.5
Cardio-vascular	86.8
Low Birth Weights	97.0
Socioeconomic Factor Indicators	—
Education	82.5
Housing	59.7
Linguistic	82.8
Poverty	89.3
Unemployment	81.0

7.2. Healthy Places Index Scores

The maximum Health Places Index score is 100. A high score (i.e., greater than 50) reflects healthier community conditions compared to other census tracts in the state.

Indicator	Result for Project Census Tract

Economic	—
Above Poverty	8.353650712
Employed	6.480174516
Education	—
Bachelor's or higher	30.14243552
High school enrollment	100
Preschool enrollment	10.97138458
Transportation	—
Auto Access	10.29128705
Active commuting	87.46310792
Social	—
2-parent households	6.223533941
Voting	6.13370974
Neighborhood	—
Alcohol availability	44.43731554
Park access	43.37225715
Retail density	18.60644168
Supermarket access	67.43231105
Tree canopy	3.977928911
Housing	—
Homeownership	8.353650712
Housing habitability	10.4452714
Low-inc homeowner severe housing cost burden	45.06608495
Low-inc renter severe housing cost burden	46.23379956
Uncrowded housing	21.62196843
Health Outcomes	—
Insured adults	12.4085718

Arthritis	51.7
Asthma ER Admissions	24.0
High Blood Pressure	30.0
Cancer (excluding skin)	80.0
Asthma	9.8
Coronary Heart Disease	57.7
Chronic Obstructive Pulmonary Disease	27.0
Diagnosed Diabetes	31.9
Life Expectancy at Birth	7.4
Cognitively Disabled	15.9
Physically Disabled	19.5
Heart Attack ER Admissions	20.1
Mental Health Not Good	14.9
Chronic Kidney Disease	35.4
Obesity	8.3
Pedestrian Injuries	77.2
Physical Health Not Good	20.0
Stroke	29.9
Health Risk Behaviors	—
Binge Drinking	63.5
Current Smoker	15.5
No Leisure Time for Physical Activity	16.7
Climate Change Exposures	—
Wildfire Risk	0.0
SLR Inundation Area	0.0
Children	18.1
Elderly	24.3

English Speaking	44.9
Foreign-born	53.3
Outdoor Workers	18.2
Climate Change Adaptive Capacity	—
Impervious Surface Cover	73.9
Traffic Density	76.9
Traffic Access	61.5
Other Indices	—
Hardship	89.9
Other Decision Support	—
2016 Voting	11.6

7.3. Overall Health & Equity Scores

Metric	Result for Project Census Tract
CalEnviroScreen 4.0 Score for Project Location (a)	98.0
Healthy Places Index Score for Project Location (b)	5.00
Project Located in a Designated Disadvantaged Community (Senate Bill 535)	Yes
Project Located in a Low-Income Community (Assembly Bill 1550)	Yes
Project Located in a Community Air Protection Program Community (Assembly Bill 617)	No

a: The maximum CalEnviroScreen score is 100. A high score (i.e., greater than 50) reflects a higher pollution burden compared to other census tracts in the state.
b: The maximum Health Places Index score is 100. A high score (i.e., greater than 50) reflects healthier community conditions compared to other census tracts in the state.

7.4. Health & Equity Measures

No Health & Equity Measures selected.

7.5. Evaluation Scorecard

Health and Equity Evaluation Scorecard not completed.

8. User Changes to Default Data

Screen	Justification
Land Use	Total Project area is 56.03 acres
Construction: Construction Phases	Construction anticipated to end in 2024
Construction: Off-Road Equipment	Equipment based on construction of similar industrial project needs
Construction: Dust From Material Movement	Analysis conservatively assumes that up to 20 acres can be disturbed per day
Construction: Trips and VMT	Vendor Trips adjusted based on CalEEMod defaults for Building Construction and number of days for Site Preparation, Grading, Building Construction, and Architectural Coating
Construction: Architectural Coatings	Rule 1113

Meridian D-1 Gateway Aviation Center (Construction - Mitigated) Detailed Report

Table of Contents

1. Basic Project Information

1.1. Basic Project Information

1.2. Land Use Types

1.3. User-Selected Emission Reduction Measures by Emissions Sector

2. Emissions Summary

2.1. Construction Emissions Compared Against Thresholds

2.2. Construction Emissions by Year, Unmitigated

2.3. Construction Emissions by Year, Mitigated

3. Construction Emissions Details

3.1. Demolition (2023) - Unmitigated

3.2. Demolition (2023) - Mitigated

3.3. Site Preparation (2023) - Unmitigated

3.4. Site Preparation (2023) - Mitigated

3.5. Grading (2023) - Unmitigated

3.6. Grading (2023) - Mitigated

3.7. Building Construction (2023) - Unmitigated

3.8. Building Construction (2023) - Mitigated

3.9. Building Construction (2024) - Unmitigated

3.10. Building Construction (2024) - Mitigated

3.11. Paving (2023) - Unmitigated

3.12. Paving (2023) - Mitigated

3.13. Paving (2024) - Unmitigated

3.14. Paving (2024) - Mitigated

3.15. Architectural Coating (2024) - Unmitigated

3.16. Architectural Coating (2024) - Mitigated

4. Operations Emissions Details

4.10. Soil Carbon Accumulation By Vegetation Type

4.10.1. Soil Carbon Accumulation By Vegetation Type - Unmitigated

4.10.2. Above and Belowground Carbon Accumulation by Land Use Type - Unmitigated

4.10.3. Avoided and Sequestered Emissions by Species - Unmitigated

4.10.4. Soil Carbon Accumulation By Vegetation Type - Mitigated

4.10.5. Above and Belowground Carbon Accumulation by Land Use Type - Mitigated

4.10.6. Avoided and Sequestered Emissions by Species - Mitigated

5. Activity Data

5.1. Construction Schedule

5.2. Off-Road Equipment

5.2.1. Unmitigated

5.2.2. Mitigated

5.3. Construction Vehicles

5.3.1. Unmitigated

5.3.2. Mitigated

5.4. Vehicles

5.4.1. Construction Vehicle Control Strategies

5.5. Architectural Coatings

5.6. Dust Mitigation

5.6.1. Construction Earthmoving Activities

5.6.2. Construction Earthmoving Control Strategies

5.7. Construction Paving

5.8. Construction Electricity Consumption and Emissions Factors

5.18. Vegetation

5.18.1. Land Use Change

5.18.1.1. Unmitigated

5.18.1.2. Mitigated

5.18.1. Biomass Cover Type

5.18.1.1. Unmitigated

5.18.1.2. Mitigated

5.18.2. Sequestration

5.18.2.1. Unmitigated

5.18.2.2. Mitigated

6. Climate Risk Detailed Report

6.1. Climate Risk Summary

6.2. Initial Climate Risk Scores

6.3. Adjusted Climate Risk Scores

6.4. Climate Risk Reduction Measures

7. Health and Equity Details

7.1. CalEnviroScreen 4.0 Scores

7.2. Healthy Places Index Scores

7.3. Overall Health & Equity Scores

7.4. Health & Equity Measures

7.5. Evaluation Scorecard

8. User Changes to Default Data

1. Basic Project Information

1.1. Basic Project Information

Data Field	Value
Project Name	Meridian D-1 Gateway Aviation Center (Construction - Mitigated)
Lead Agency	—
Land Use Scale	Project/site
Analysis Level for Defaults	County
Windspeed (m/s)	2.50
Precipitation (days)	10.0
Location	33.87742536966998, -117.24692914631906
County	Riverside-South Coast
City	Unincorporated
Air District	South Coast AQMD
Air Basin	South Coast
TAZ	5480
EDFZ	11
Electric Utility	Southern California Edison
Gas Utility	Southern California Gas

1.2. Land Use Types

Land Use Subtype	Size	Unit	Lot Acreage	Building Area (sq ft)	Landscape Area (sq ft)	Special Landscape Area (sq ft)	Population	Description
Unrefrigerated Warehouse-No Rail	181	1000sqft	7.20	180,800	133,625	0.00	—	—
Parking Lot	122	Space	1.12	0.00	0.00	0.00	—	—

Other Asphalt Surfaces	2,077	1000sqft	47.7	0.00	0.00	0.00	—	—

1.3. User-Selected Emission Reduction Measures by Emissions Sector

Sector	#	Measure Title
Construction	C-5	Use Advanced Engine Tiers

2. Emissions Summary

2.1. Construction Emissions Compared Against Thresholds

Criteria Pollutants (lb/day for daily, ton/yr for annual) and GHGs (lb/day for daily, MT/yr for annual)

Un/Mit.	TOG	ROG	NOx	CO	SO2	PM10E	PM10D	PM10T	PM2.5E	PM2.5D	PM2.5T	BCO2	NBCO2	CO2T	CH4	N2O	R	CO2e
Daily, Summer (Max)	—	—	—	—	—	—	—	—	—	—	—	—	—	—	—	—	—	—
Unmit.	11.6	9.70	91.5	80.2	0.18	4.42	7.51	11.9	4.07	3.05	7.13	—	24,428	24,428	0.79	2.14	32.5	25,118
Mit.	2.45	1.98	25.7	73.7	0.18	0.45	7.51	7.73	0.45	3.05	3.27	—	24,428	24,428	0.79	2.14	32.5	25,118
% Reduced	79%	80%	72%	8%	—	90%	—	35%	89%	—	54%	—	—	—	—	—	—	—
Daily, Winter (Max)	—	—	—	—	—	—	—	—	—	—	—	—	—	—	—	—	—	—
Unmit.	4.05	56.5	27.7	32.6	0.05	1.56	1.38	2.91	1.44	0.33	1.76	—	6,161	6,161	0.25	0.18	0.19	6,219
Mit.	1.08	54.8	6.29	34.5	0.05	0.12	1.38	1.48	0.12	0.33	0.44	—	6,161	6,161	0.25	0.18	0.19	6,219
% Reduced	73%	3%	77%	-6%	—	92%	—	49%	92%	—	75%	—	—	—	—	—	—	—
Average Daily (Max)	—	—	—	—	—	—	—	—	—	—	—	—	—	—	—	—	—	—
Unmit.	2.04	5.25	16.1	14.8	0.03	0.78	1.24	2.02	0.72	0.39	1.11	—	3,762	3,762	0.13	0.23	1.94	3,836

Mit.	0.47	5.01	3.94	14.8	0.03	0.07	1.24	1.31	0.07	0.39	0.46	—	3,762	3,762	0.13	0.23	1.94	3,836
% Reduced	77%	4%	76%	> -0.5%	—	91%	—	35%	90%	—	58%	—	—	—	—	—	—	—
Annual (Max)	—	—	—	—	—	—	—	—	—	—	—	—	—	—	—	—	—	—
Unmit.	0.37	0.96	2.94	2.70	0.01	0.14	0.23	0.37	0.13	0.07	0.20	—	623	623	0.02	0.04	0.32	635
Mit.	0.09	0.91	0.72	2.71	0.01	0.01	0.23	0.24	0.01	0.07	0.08	—	623	623	0.02	0.04	0.32	635
% Reduced	77%	4%	76%	> -0.5%	—	91%	—	35%	90%	—	58%	—	—	—	—	—	—	—

2.2. Construction Emissions by Year, Unmitigated

Criteria Pollutants (lb/day for daily, ton/yr for annual) and GHGs (lb/day for daily, MT/yr for annual)

Year	TOG	ROG	NOx	CO	SO2	PM10E	PM10D	PM10T	PM2.5E	PM2.5D	PM2.5T	BCO2	NBCO2	CO2T	CH4	N2O	R	CO2e
Daily - Summer (Max)	—	—	—	—	—	—	—	—	—	—	—	—	—	—	—	—	—	—
2023	11.6	9.70	91.5	80.2	0.18	4.42	7.51	11.9	4.07	3.05	7.13	—	24,428	24,428	0.79	2.14	32.5	25,118
Daily - Winter (Max)	—	—	—	—	—	—	—	—	—	—	—	—	—	—	—	—	—	—
2023	4.05	6.39	27.7	32.6	0.05	1.56	1.35	2.91	1.44	0.32	1.76	—	6,161	6,161	0.25	0.17	0.19	6,219
2024	3.83	56.5	26.1	31.9	0.05	1.42	1.38	2.77	1.31	0.33	1.63	—	6,129	6,129	0.25	0.18	0.19	6,187
Average Daily	—	—	—	—	—	—	—	—	—	—	—	—	—	—	—	—	—	—
2023	2.04	1.87	16.1	14.8	0.03	0.78	1.24	2.02	0.72	0.39	1.11	—	3,762	3,762	0.13	0.23	1.94	3,836
2024	0.41	5.25	2.70	3.32	< 0.005	0.15	0.16	0.31	0.13	0.04	0.17	—	656	656	0.03	0.02	0.37	664
Annual	—	—	—	—	—	—	—	—	—	—	—	—	—	—	—	—	—	—
2023	0.37	0.34	2.94	2.70	0.01	0.14	0.23	0.37	0.13	0.07	0.20	—	623	623	0.02	0.04	0.32	635
2024	0.07	0.96	0.49	0.61	< 0.005	0.03	0.03	0.06	0.02	0.01	0.03	—	109	109	< 0.005	< 0.005	0.06	110

2.3. Construction Emissions by Year, Mitigated

Criteria Pollutants (lb/day for daily, ton/yr for annual) and GHGs (lb/day for daily, MT/yr for annual)

Year	TOG	ROG	NOx	CO	SO2	PM10E	PM10D	PM10T	PM2.5E	PM2.5D	PM2.5T	BCO2	NBCO2	CO2T	CH4	N2O	R	CO2e
Daily - Summer (Max)	—	—	—	—	—	—	—	—	—	—	—	—	—	—	—	—	—	—
2023	2.45	1.98	25.7	73.7	0.18	0.45	7.51	7.73	0.45	3.05	3.27	—	24,428	24,428	0.79	2.14	32.5	25,118
Daily - Winter (Max)	—	—	—	—	—	—	—	—	—	—	—	—	—	—	—	—	—	—
2023	1.08	3.98	6.29	34.5	0.05	0.12	1.35	1.47	0.12	0.32	0.44	—	6,161	6,161	0.25	0.17	0.19	6,219
2024	1.06	54.8	6.21	33.9	0.05	0.12	1.38	1.48	0.12	0.33	0.44	—	6,129	6,129	0.25	0.18	0.19	6,187
Average Daily	—	—	—	—	—	—	—	—	—	—	—	—	—	—	—	—	—	—
2023	0.47	0.59	3.94	14.8	0.03	0.07	1.24	1.31	0.07	0.39	0.46	—	3,762	3,762	0.13	0.23	1.94	3,836
2024	0.12	5.01	0.70	3.50	< 0.005	0.01	0.16	0.18	0.01	0.04	0.05	—	656	656	0.03	0.02	0.37	664
Annual	—	—	—	—	—	—	—	—	—	—	—	—	—	—	—	—	—	—
2023	0.09	0.11	0.72	2.71	0.01	0.01	0.23	0.24	0.01	0.07	0.08	—	623	623	0.02	0.04	0.32	635
2024	0.02	0.91	0.13	0.64	< 0.005	< 0.005	0.03	0.03	< 0.005	0.01	0.01	—	109	109	< 0.005	< 0.005	0.06	110

3. Construction Emissions Details

3.1. Demolition (2023) - Unmitigated

Criteria Pollutants (lb/day for daily, ton/yr for annual) and GHGs (lb/day for daily, MT/yr for annual)

Location	TOG	ROG	NOx	CO	SO2	PM10E	PM10D	PM10T	PM2.5E	PM2.5D	PM2.5T	BCO2	NBCO2	CO2T	CH4	N2O	R	CO2e
Onsite	—	—	—	—	—	—	—	—	—	—	—	—	—	—	—	—	—	—
Daily, Summer (Max)	—	—	—	—	—	—	—	—	—	—	—	—	—	—	—	—	—	—

Off-Road Equipment	5.62	4.72	45.1	37.8	0.05	2.21	—	2.21	2.03	—	2.03	—	5,501	5,501	0.22	0.04	—	5,520
Demolition	—	—	—	—	—	—	1.32	1.32	—	0.20	0.20	—	—	—	—	—	—	—
Onsite truck	0.00	0.00	0.00	0.00	0.00	0.00	0.00	0.00	0.00	0.00	0.00	—	0.00	0.00	0.00	0.00	0.00	0.00
Daily, Winter (Max)	—	—	—	—	—	—	—	—	—	—	—	—	—	—	—	—	—	—
Average Daily	—	—	—	—	—	—	—	—	—	—	—	—	—	—	—	—	—	—
Off-Road Equipment	0.26	0.22	2.10	1.76	< 0.005	0.10	—	0.10	0.09	—	0.09	—	256	256	0.01	< 0.005	—	257
Demolition	—	—	—	—	—	—	0.06	0.06	—	0.01	0.01	—	—	—	—	—	—	—
Onsite truck	0.00	0.00	0.00	0.00	0.00	0.00	0.00	0.00	0.00	0.00	0.00	—	0.00	0.00	0.00	0.00	0.00	0.00
Annual	—	—	—	—	—	—	—	—	—	—	—	—	—	—	—	—	—	—
Off-Road Equipment	0.05	0.04	0.38	0.32	< 0.005	0.02	—	0.02	0.02	—	0.02	—	42.4	42.4	< 0.005	< 0.005	—	42.6
Demolition	—	—	—	—	—	—	0.01	0.01	—	< 0.005	< 0.005	—	—	—	—	—	—	—
Onsite truck	0.00	0.00	0.00	0.00	0.00	0.00	0.00	0.00	0.00	0.00	0.00	—	0.00	0.00	0.00	0.00	0.00	0.00
Offsite	—	—	—	—	—	—	—	—	—	—	—	—	—	—	—	—	—	—
Daily, Summer (Max)	—	—	—	—	—	—	—	—	—	—	—	—	—	—	—	—	—	—
Worker	0.13	0.12	0.12	2.08	0.00	0.00	0.02	0.02	0.00	0.00	0.00	—	338	338	0.01	0.01	1.45	343
Vendor	0.00	0.00	0.00	0.00	0.00	0.00	0.00	0.00	0.00	0.00	0.00	—	0.00	0.00	0.00	0.00	0.00	0.00
Hauling	0.04	0.02	1.00	0.33	< 0.005	0.01	0.05	0.06	0.01	0.02	0.03	—	725	725	0.02	0.12	1.47	761

Daily, Winter (Max)	—	—	—	—	—	—	—	—	—	—	—	—	—	—	—	—	—	—
Average Daily	—	—	—	—	—	—	—	—	—	—	—	—	—	—	—	—	—	—
Worker	0.01	0.01	0.01	0.08	0.00	0.00	< 0.005	< 0.005	0.00	0.00	0.00	—	14.6	14.6	< 0.005	< 0.005	0.03	14.8
Vendor	0.00	0.00	0.00	0.00	0.00	0.00	0.00	0.00	0.00	0.00	0.00	—	0.00	0.00	0.00	0.00	0.00	0.00
Hauling	< 0.005	< 0.005	0.05	0.02	< 0.005	< 0.005	< 0.005	< 0.005	< 0.005	< 0.005	< 0.005	—	33.8	33.8	< 0.005	0.01	0.03	35.4
Annual	—	—	—	—	—	—	—	—	—	—	—	—	—	—	—	—	—	—
Worker	< 0.005	< 0.005	< 0.005	0.01	0.00	0.00	< 0.005	< 0.005	0.00	0.00	0.00	—	2.42	2.42	< 0.005	< 0.005	< 0.005	2.46
Vendor	0.00	0.00	0.00	0.00	0.00	0.00	0.00	0.00	0.00	0.00	0.00	—	0.00	0.00	0.00	0.00	0.00	0.00
Hauling	< 0.005	< 0.005	0.01	< 0.005	< 0.005	< 0.005	< 0.005	< 0.005	< 0.005	< 0.005	< 0.005	—	5.59	5.59	< 0.005	< 0.005	< 0.005	5.87

3.2. Demolition (2023) - Mitigated

Criteria Pollutants (lb/day for daily, ton/yr for annual) and GHGs (lb/day for daily, MT/yr for annual)

Location	TOG	ROG	NOx	CO	SO2	PM10E	PM10D	PM10T	PM2.5E	PM2.5D	PM2.5T	BCO2	NBCO2	CO2T	CH4	N2O	R	CO2e
Onsite	—	—	—	—	—	—	—	—	—	—	—	—	—	—	—	—	—	—
Daily, Summer (Max)	—	—	—	—	—	—	—	—	—	—	—	—	—	—	—	—	—	—
Off-Road Equipment	0.56	0.56	5.52	29.8	0.05	0.10	—	0.10	0.10	—	0.10	—	5,501	5,501	0.22	0.04	—	5,520
Demolition	—	—	—	—	—	—	1.32	1.32	—	0.20	0.20	—	—	—	—	—	—	—
Onsite truck	0.00	0.00	0.00	0.00	0.00	0.00	0.00	0.00	0.00	0.00	0.00	—	0.00	0.00	0.00	0.00	0.00	0.00
Daily, Winter (Max)	—	—	—	—	—	—	—	—	—	—	—	—	—	—	—	—	—	—
Average Daily	—	—	—	—	—	—	—	—	—	—	—	—	—	—	—	—	—	—

Off-Road Equipment	0.03	0.03	0.26	1.39	< 0.005	< 0.005	—	< 0.005	< 0.005	—	< 0.005	—	256	256	0.01	< 0.005	—	257
Demolition	—	—	—	—	—	—	0.06	0.06	—	0.01	0.01	—	—	—	—	—	—	—
Onsite truck	0.00	0.00	0.00	0.00	0.00	0.00	0.00	0.00	0.00	0.00	0.00	—	0.00	0.00	0.00	0.00	0.00	0.00
Annual	—	—	—	—	—	—	—	—	—	—	—	—	—	—	—	—	—	—
Off-Road Equipment	< 0.005	< 0.005	0.05	0.25	< 0.005	< 0.005	—	< 0.005	< 0.005	—	< 0.005	—	42.4	42.4	< 0.005	< 0.005	—	42.6
Demolition	—	—	—	—	—	—	0.01	0.01	—	< 0.005	< 0.005	—	—	—	—	—	—	—
Onsite truck	0.00	0.00	0.00	0.00	0.00	0.00	0.00	0.00	0.00	0.00	0.00	—	0.00	0.00	0.00	0.00	0.00	0.00
Offsite	—	—	—	—	—	—	—	—	—	—	—	—	—	—	—	—	—	—
Daily, Summer (Max)	—	—	—	—	—	—	—	—	—	—	—	—	—	—	—	—	—	—
Worker	0.13	0.12	0.12	2.08	0.00	0.00	0.02	0.02	0.00	0.00	0.00	—	338	338	0.01	0.01	1.45	343
Vendor	0.00	0.00	0.00	0.00	0.00	0.00	0.00	0.00	0.00	0.00	0.00	—	0.00	0.00	0.00	0.00	0.00	0.00
Hauling	0.04	0.02	1.00	0.33	< 0.005	0.01	0.05	0.06	0.01	0.02	0.03	—	725	725	0.02	0.12	1.47	761
Daily, Winter (Max)	—	—	—	—	—	—	—	—	—	—	—	—	—	—	—	—	—	—
Average Daily	—	—	—	—	—	—	—	—	—	—	—	—	—	—	—	—	—	—
Worker	0.01	0.01	0.01	0.08	0.00	0.00	< 0.005	< 0.005	0.00	0.00	0.00	—	14.6	14.6	< 0.005	< 0.005	0.03	14.8
Vendor	0.00	0.00	0.00	0.00	0.00	0.00	0.00	0.00	0.00	0.00	0.00	—	0.00	0.00	0.00	0.00	0.00	0.00
Hauling	< 0.005	< 0.005	0.05	0.02	< 0.005	< 0.005	< 0.005	< 0.005	< 0.005	< 0.005	< 0.005	—	33.8	33.8	< 0.005	0.01	0.03	35.4
Annual	—	—	—	—	—	—	—	—	—	—	—	—	—	—	—	—	—	—
Worker	< 0.005	< 0.005	< 0.005	0.01	0.00	0.00	< 0.005	< 0.005	0.00	0.00	0.00	—	2.42	2.42	< 0.005	< 0.005	< 0.005	2.46
Vendor	0.00	0.00	0.00	0.00	0.00	0.00	0.00	0.00	0.00	0.00	0.00	—	0.00	0.00	0.00	0.00	0.00	0.00
Hauling	< 0.005	< 0.005	0.01	< 0.005	< 0.005	< 0.005	< 0.005	< 0.005	< 0.005	< 0.005	< 0.005	—	5.59	5.59	< 0.005	< 0.005	< 0.005	5.87

3.3. Site Preparation (2023) - Unmitigated

Criteria Pollutants (lb/day for daily, ton/yr for annual) and GHGs (lb/day for daily, MT/yr for annual)

Location	TOG	ROG	NOx	CO	SO2	PM10E	PM10D	PM10T	PM2.5E	PM2.5D	PM2.5T	BCO2	NBCO2	CO2T	CH4	N2O	R	CO2e
Onsite	—	—	—	—	—	—	—	—	—	—	—	—	—	—	—	—	—	—
Daily, Summer (Max)	—	—	—	—	—	—	—	—	—	—	—	—	—	—	—	—	—	—
Off-Road Equipment	5.62	4.72	45.1	37.8	0.05	2.21	—	2.21	2.03	—	2.03	—	5,501	5,501	0.22	0.04	—	5,520
Dust From Material Movement	—	—	—	—	—	—	5.39	5.39	—	2.66	2.66	—	—	—	—	—	—	—
Onsite truck	0.00	0.00	0.00	0.00	0.00	0.00	0.00	0.00	0.00	0.00	0.00	—	0.00	0.00	0.00	0.00	0.00	0.00
Daily, Winter (Max)	—	—	—	—	—	—	—	—	—	—	—	—	—	—	—	—	—	—
Average Daily	—	—	—	—	—	—	—	—	—	—	—	—	—	—	—	—	—	—
Off-Road Equipment	0.26	0.22	2.10	1.76	< 0.005	0.10	—	0.10	0.09	—	0.09	—	256	256	0.01	< 0.005	—	257
Dust From Material Movement	—	—	—	—	—	—	0.25	0.25	—	0.12	0.12	—	—	—	—	—	—	—
Onsite truck	0.00	0.00	0.00	0.00	0.00	0.00	0.00	0.00	0.00	0.00	0.00	—	0.00	0.00	0.00	0.00	0.00	0.00
Annual	—	—	—	—	—	—	—	—	—	—	—	—	—	—	—	—	—	—
Off-Road Equipment	0.05	0.04	0.38	0.32	< 0.005	0.02	—	0.02	0.02	—	0.02	—	42.4	42.4	< 0.005	< 0.005	—	42.6

Dust From Material Movement	—	—	—	—	—	—	0.05	0.05	—	0.02	0.02	—	—	—	—	—	—	—
Onsite truck	0.00	0.00	0.00	0.00	0.00	0.00	0.00	0.00	0.00	0.00	0.00	—	0.00	0.00	0.00	0.00	0.00	0.00
Offsite	—	—	—	—	—	—	—	—	—	—	—	—	—	—	—	—	—	—
Daily, Summer (Max)	—	—	—	—	—	—	—	—	—	—	—	—	—	—	—	—	—	—
Worker	0.13	0.12	0.12	2.08	0.00	0.00	0.02	0.02	0.00	0.00	0.00	—	338	338	0.01	0.01	1.45	343
Vendor	< 0.005	< 0.005	0.11	0.03	< 0.005	< 0.005	0.01	0.01	< 0.005	< 0.005	< 0.005	—	94.2	94.2	< 0.005	0.01	0.26	98.7
Hauling	0.00	0.00	0.00	0.00	0.00	0.00	0.00	0.00	0.00	0.00	0.00	—	0.00	0.00	0.00	0.00	0.00	0.00
Daily, Winter (Max)	—	—	—	—	—	—	—	—	—	—	—	—	—	—	—	—	—	—
Average Daily	—	—	—	—	—	—	—	—	—	—	—	—	—	—	—	—	—	—
Worker	0.01	0.01	0.01	0.08	0.00	0.00	< 0.005	< 0.005	0.00	0.00	0.00	—	14.6	14.6	< 0.005	< 0.005	0.03	14.8
Vendor	< 0.005	< 0.005	0.01	< 0.005	< 0.005	< 0.005	< 0.005	< 0.005	< 0.005	< 0.005	< 0.005	—	4.39	4.39	< 0.005	< 0.005	0.01	4.59
Hauling	0.00	0.00	0.00	0.00	0.00	0.00	0.00	0.00	0.00	0.00	0.00	—	0.00	0.00	0.00	0.00	0.00	0.00
Annual	—	—	—	—	—	—	—	—	—	—	—	—	—	—	—	—	—	—
Worker	< 0.005	< 0.005	< 0.005	0.01	0.00	0.00	< 0.005	< 0.005	0.00	0.00	0.00	—	2.42	2.42	< 0.005	< 0.005	< 0.005	2.46
Vendor	< 0.005	< 0.005	< 0.005	< 0.005	< 0.005	< 0.005	< 0.005	< 0.005	< 0.005	< 0.005	< 0.005	—	0.73	0.73	< 0.005	< 0.005	< 0.005	0.76
Hauling	0.00	0.00	0.00	0.00	0.00	0.00	0.00	0.00	0.00	0.00	0.00	—	0.00	0.00	0.00	0.00	0.00	0.00

3.4. Site Preparation (2023) - Mitigated

Criteria Pollutants (lb/day for daily, ton/yr for annual) and GHGs (lb/day for daily, MT/yr for annual)

Location	TOG	ROG	NOx	CO	SO2	PM10E	PM10D	PM10T	PM2.5E	PM2.5D	PM2.5T	BCO2	NBCO2	CO2T	CH4	N2O	R	CO2e
Onsite	—	—	—	—	—	—	—	—	—	—	—	—	—	—	—	—	—	—

Daily, Summer (Max)	—	—	—	—	—	—	—	—	—	—	—	—	—	—	—	—	—	—
Off-Road Equipment	0.56	0.56	5.52	29.8	0.05	0.10	—	0.10	0.10	—	0.10	—	5,501	5,501	0.22	0.04	—	5,520
Dust From Material Movement	—	—	—	—	—	—	5.39	5.39	—	2.66	2.66	—	—	—	—	—	—	—
Onsite truck	0.00	0.00	0.00	0.00	0.00	0.00	0.00	0.00	0.00	0.00	0.00	—	0.00	0.00	0.00	0.00	0.00	0.00
Daily, Winter (Max)	—	—	—	—	—	—	—	—	—	—	—	—	—	—	—	—	—	—
Average Daily	—	—	—	—	—	—	—	—	—	—	—	—	—	—	—	—	—	—
Off-Road Equipment	0.03	0.03	0.26	1.39	< 0.005	< 0.005	—	< 0.005	< 0.005	—	< 0.005	—	256	256	0.01	< 0.005	—	257
Dust From Material Movement	—	—	—	—	—	—	0.25	0.25	—	0.12	0.12	—	—	—	—	—	—	—
Onsite truck	0.00	0.00	0.00	0.00	0.00	0.00	0.00	0.00	0.00	0.00	0.00	—	0.00	0.00	0.00	0.00	0.00	0.00
Annual	—	—	—	—	—	—	—	—	—	—	—	—	—	—	—	—	—	—
Off-Road Equipment	< 0.005	< 0.005	0.05	0.25	< 0.005	< 0.005	—	< 0.005	< 0.005	—	< 0.005	—	42.4	42.4	< 0.005	< 0.005	—	42.6
Dust From Material Movement	—	—	—	—	—	—	0.05	0.05	—	0.02	0.02	—	—	—	—	—	—	—
Onsite truck	0.00	0.00	0.00	0.00	0.00	0.00	0.00	0.00	0.00	0.00	0.00	—	0.00	0.00	0.00	0.00	0.00	0.00
Offsite	—	—	—	—	—	—	—	—	—	—	—	—	—	—	—	—	—	—

Daily, Summer (Max)	—	—	—	—	—	—	—	—	—	—	—	—	—	—	—	—	—	—
Worker	0.13	0.12	0.12	2.08	0.00	0.00	0.02	0.02	0.00	0.00	0.00	—	338	338	0.01	0.01	1.45	343
Vendor	< 0.005	< 0.005	0.11	0.03	< 0.005	< 0.005	0.01	0.01	< 0.005	< 0.005	< 0.005	—	94.2	94.2	< 0.005	0.01	0.26	98.7
Hauling	0.00	0.00	0.00	0.00	0.00	0.00	0.00	0.00	0.00	0.00	0.00	—	0.00	0.00	0.00	0.00	0.00	0.00
Daily, Winter (Max)	—	—	—	—	—	—	—	—	—	—	—	—	—	—	—	—	—	—
Average Daily	—	—	—	—	—	—	—	—	—	—	—	—	—	—	—	—	—	—
Worker	0.01	0.01	0.01	0.08	0.00	0.00	< 0.005	< 0.005	0.00	0.00	0.00	—	14.6	14.6	< 0.005	< 0.005	0.03	14.8
Vendor	< 0.005	< 0.005	0.01	< 0.005	< 0.005	< 0.005	< 0.005	< 0.005	< 0.005	< 0.005	< 0.005	—	4.39	4.39	< 0.005	< 0.005	0.01	4.59
Hauling	0.00	0.00	0.00	0.00	0.00	0.00	0.00	0.00	0.00	0.00	0.00	—	0.00	0.00	0.00	0.00	0.00	0.00
Annual	—	—	—	—	—	—	—	—	—	—	—	—	—	—	—	—	—	—
Worker	< 0.005	< 0.005	< 0.005	0.01	0.00	0.00	< 0.005	< 0.005	0.00	0.00	0.00	—	2.42	2.42	< 0.005	< 0.005	< 0.005	2.46
Vendor	< 0.005	< 0.005	< 0.005	< 0.005	< 0.005	< 0.005	< 0.005	< 0.005	< 0.005	< 0.005	< 0.005	—	0.73	0.73	< 0.005	< 0.005	< 0.005	0.76
Hauling	0.00	0.00	0.00	0.00	0.00	0.00	0.00	0.00	0.00	0.00	0.00	—	0.00	0.00	0.00	0.00	0.00	0.00

3.5. Grading (2023) - Unmitigated

Criteria Pollutants (lb/day for daily, ton/yr for annual) and GHGs (lb/day for daily, MT/yr for annual)

Location	TOG	ROG	NOx	CO	SO2	PM10E	PM10D	PM10T	PM2.5E	PM2.5D	PM2.5T	BCO2	NBCO2	CO2T	CH4	N2O	R	CO2e
Onsite	—	—	—	—	—	—	—	—	—	—	—	—	—	—	—	—	—	—
Daily, Summer (Max)	—	—	—	—	—	—	—	—	—	—	—	—	—	—	—	—	—	—
Off-Road Equipment	5.55	4.66	45.4	37.4	0.07	2.13	—	2.13	1.96	—	1.96	—	7,501	7,501	0.30	0.06	—	7,527

Dust From Material Movement	—	—	—	—	—	—	2.85	2.85	—	1.00	1.00	—	—	—	—	—	—	—
Onsite truck	0.00	0.00	0.00	0.00	0.00	0.00	0.00	0.00	0.00	0.00	0.00	—	0.00	0.00	0.00	0.00	0.00	0.00
Daily, Winter (Max)	—	—	—	—	—	—	—	—	—	—	—	—	—	—	—	—	—	—
Average Daily	—	—	—	—	—	—	—	—	—	—	—	—	—	—	—	—	—	—
Off-Road Equipment	0.49	0.41	3.98	3.28	0.01	0.19	—	0.19	0.17	—	0.17	—	658	658	0.03	0.01	—	660
Dust From Material Movement	—	—	—	—	—	—	0.25	0.25	—	0.09	0.09	—	—	—	—	—	—	—
Onsite truck	0.00	0.00	0.00	0.00	0.00	0.00	0.00	0.00	0.00	0.00	0.00	—	0.00	0.00	0.00	0.00	0.00	0.00
Annual	—	—	—	—	—	—	—	—	—	—	—	—	—	—	—	—	—	—
Off-Road Equipment	0.09	0.07	0.73	0.60	< 0.005	0.03	—	0.03	0.03	—	0.03	—	109	109	< 0.005	< 0.005	—	109
Dust From Material Movement	—	—	—	—	—	—	0.05	0.05	—	0.02	0.02	—	—	—	—	—	—	—
Onsite truck	0.00	0.00	0.00	0.00	0.00	0.00	0.00	0.00	0.00	0.00	0.00	—	0.00	0.00	0.00	0.00	0.00	0.00
Offsite	—	—	—	—	—	—	—	—	—	—	—	—	—	—	—	—	—	—
Daily, Summer (Max)	—	—	—	—	—	—	—	—	—	—	—	—	—	—	—	—	—	—
Worker	0.13	0.12	0.12	2.08	0.00	0.00	0.02	0.02	0.00	0.00	0.00	—	338	338	0.01	0.01	1.45	343
Vendor	0.01	< 0.005	0.18	0.06	< 0.005	< 0.005	0.01	0.01	< 0.005	< 0.005	0.01	—	157	157	< 0.005	0.02	0.44	165
Hauling	0.73	0.34	16.4	5.40	0.08	0.21	0.79	1.00	0.21	0.29	0.50	—	11,896	11,896	0.30	1.89	24.1	12,491

Daily, Winter (Max)	—	—	—	—	—	—	—	—	—	—	—	—	—	—	—	—	—	—
Average Daily	—	—	—	—	—	—	—	—	—	—	—	—	—	—	—	—	—	—
Worker	0.01	0.01	0.01	0.15	0.00	0.00	< 0.005	< 0.005	0.00	0.00	0.00	—	27.6	27.6	< 0.005	< 0.005	0.05	28.0
Vendor	< 0.005	< 0.005	0.02	0.01	< 0.005	< 0.005	< 0.005	< 0.005	< 0.005	< 0.005	< 0.005	—	13.8	13.8	< 0.005	< 0.005	0.02	14.4
Hauling	0.06	0.03	1.50	0.48	0.01	0.02	0.07	0.09	0.02	0.03	0.04	—	1,043	1,043	0.03	0.17	0.91	1,094
Annual	—	—	—	—	—	—	—	—	—	—	—	—	—	—	—	—	—	—
Worker	< 0.005	< 0.005	< 0.005	0.03	0.00	0.00	< 0.005	< 0.005	0.00	0.00	0.00	—	4.56	4.56	< 0.005	< 0.005	0.01	4.63
Vendor	< 0.005	< 0.005	< 0.005	< 0.005	< 0.005	< 0.005	< 0.005	< 0.005	< 0.005	< 0.005	< 0.005	—	2.28	2.28	< 0.005	< 0.005	< 0.005	2.39
Hauling	0.01	0.01	0.27	0.09	< 0.005	< 0.005	0.01	0.02	< 0.005	< 0.005	0.01	—	173	173	< 0.005	0.03	0.15	181

3.6. Grading (2023) - Mitigated

Criteria Pollutants (lb/day for daily, ton/yr for annual) and GHGs (lb/day for daily, MT/yr for annual)

Location	TOG	ROG	NOx	CO	SO2	PM10E	PM10D	PM10T	PM2.5E	PM2.5D	PM2.5T	BCO2	NBCO2	CO2T	CH4	N2O	R	CO2e
Onsite	—	—	—	—	—	—	—	—	—	—	—	—	—	—	—	—	—	—
Daily, Summer (Max)	—	—	—	—	—	—	—	—	—	—	—	—	—	—	—	—	—	—
Off-Road Equipment	0.72	0.72	4.87	41.7	0.07	0.14	—	0.14	0.14	—	0.14	—	7,501	7,501	0.30	0.06	—	7,527
Dust From Material Movement	—	—	—	—	—	—	2.85	2.85	—	1.00	1.00	—	—	—	—	—	—	—
Onsite truck	0.00	0.00	0.00	0.00	0.00	0.00	0.00	0.00	0.00	0.00	0.00	—	0.00	0.00	0.00	0.00	0.00	0.00
Daily, Winter (Max)	—	—	—	—	—	—	—	—	—	—	—	—	—	—	—	—	—	—

Average Daily	—	—	—	—	—	—	—	—	—	—	—	—	—	—	—	—	—	—
Off-Road Equipment	0.06	0.06	0.43	3.65	0.01	0.01	—	0.01	0.01	—	0.01	—	658	658	0.03	0.01	—	660
Dust From Material Movement	—	—	—	—	—	—	0.25	0.25	—	0.09	0.09	—	—	—	—	—	—	—
Onsite truck	0.00	0.00	0.00	0.00	0.00	0.00	0.00	0.00	0.00	0.00	0.00	—	0.00	0.00	0.00	0.00	0.00	0.00
Annual	—	—	—	—	—	—	—	—	—	—	—	—	—	—	—	—	—	—
Off-Road Equipment	0.01	0.01	0.08	0.67	< 0.005	< 0.005	—	< 0.005	< 0.005	—	< 0.005	—	109	109	< 0.005	< 0.005	—	109
Dust From Material Movement	—	—	—	—	—	—	0.05	0.05	—	0.02	0.02	—	—	—	—	—	—	—
Onsite truck	0.00	0.00	0.00	0.00	0.00	0.00	0.00	0.00	0.00	0.00	0.00	—	0.00	0.00	0.00	0.00	0.00	0.00
Offsite	—	—	—	—	—	—	—	—	—	—	—	—	—	—	—	—	—	—
Daily, Summer (Max)	—	—	—	—	—	—	—	—	—	—	—	—	—	—	—	—	—	—
Worker	0.13	0.12	0.12	2.08	0.00	0.00	0.02	0.02	0.00	0.00	0.00	—	338	338	0.01	0.01	1.45	343
Vendor	0.01	< 0.005	0.18	0.06	< 0.005	< 0.005	0.01	0.01	< 0.005	< 0.005	0.01	—	157	157	< 0.005	0.02	0.44	165
Hauling	0.73	0.34	16.4	5.40	0.08	0.21	0.79	1.00	0.21	0.29	0.50	—	11,896	11,896	0.30	1.89	24.1	12,491
Daily, Winter (Max)	—	—	—	—	—	—	—	—	—	—	—	—	—	—	—	—	—	—
Average Daily	—	—	—	—	—	—	—	—	—	—	—	—	—	—	—	—	—	—
Worker	0.01	0.01	0.01	0.15	0.00	0.00	< 0.005	< 0.005	0.00	0.00	0.00	—	27.6	27.6	< 0.005	< 0.005	0.05	28.0
Vendor	< 0.005	< 0.005	0.02	0.01	< 0.005	< 0.005	< 0.005	< 0.005	< 0.005	< 0.005	< 0.005	—	13.8	13.8	< 0.005	< 0.005	0.02	14.4

Hauling	0.06	0.03	1.50	0.48	0.01	0.02	0.07	0.09	0.02	0.03	0.04	—	1,043	1,043	0.03	0.17	0.91	1,094
Annual	—	—	—	—	—	—	—	—	—	—	—	—	—	—	—	—	—	—
Worker	< 0.005	< 0.005	< 0.005	0.03	0.00	0.00	< 0.005	< 0.005	0.00	0.00	0.00	—	4.56	4.56	< 0.005	< 0.005	0.01	4.63
Vendor	< 0.005	< 0.005	< 0.005	< 0.005	< 0.005	< 0.005	< 0.005	< 0.005	< 0.005	< 0.005	< 0.005	—	2.28	2.28	< 0.005	< 0.005	< 0.005	2.39
Hauling	0.01	0.01	0.27	0.09	< 0.005	< 0.005	0.01	0.02	< 0.005	< 0.005	0.01	—	173	173	< 0.005	0.03	0.15	181

3.7. Building Construction (2023) - Unmitigated

Criteria Pollutants (lb/day for daily, ton/yr for annual) and GHGs (lb/day for daily, MT/yr for annual)

Location	TOG	ROG	NOx	CO	SO2	PM10E	PM10D	PM10T	PM2.5E	PM2.5D	PM2.5T	BCO2	NBCO2	CO2T	CH4	N2O	R	CO2e
Onsite	—	—	—	—	—	—	—	—	—	—	—	—	—	—	—	—	—	—
Daily, Summer (Max)	—	—	—	—	—	—	—	—	—	—	—	—	—	—	—	—	—	—
Off-Road Equipment	2.47	2.07	18.3	16.2	0.03	1.14	—	1.14	1.05	—	1.05	—	2,806	2,806	0.11	0.02	—	2,815
Onsite truck	0.00	0.00	0.00	0.00	0.00	0.00	0.00	0.00	0.00	0.00	0.00	—	0.00	0.00	0.00	0.00	0.00	0.00
Daily, Winter (Max)	—	—	—	—	—	—	—	—	—	—	—	—	—	—	—	—	—	—
Off-Road Equipment	2.47	2.07	18.3	16.2	0.03	1.14	—	1.14	1.05	—	1.05	—	2,806	2,806	0.11	0.02	—	2,815
Onsite truck	0.00	0.00	0.00	0.00	0.00	0.00	0.00	0.00	0.00	0.00	0.00	—	0.00	0.00	0.00	0.00	0.00	0.00
Average Daily	—	—	—	—	—	—	—	—	—	—	—	—	—	—	—	—	—	—
Off-Road Equipment	0.74	0.62	5.47	4.84	0.01	0.34	—	0.34	0.31	—	0.31	—	840	840	0.03	0.01	—	843
Onsite truck	0.00	0.00	0.00	0.00	0.00	0.00	0.00	0.00	0.00	0.00	0.00	—	0.00	0.00	0.00	0.00	0.00	0.00
Annual	—	—	—	—	—	—	—	—	—	—	—	—	—	—	—	—	—	—

Off-Road Equipment	0.13	0.11	1.00	0.88	< 0.005	0.06	—	0.06	0.06	—	0.06	—	139	139	0.01	< 0.005	—	140
Onsite truck	0.00	0.00	0.00	0.00	0.00	0.00	0.00	0.00	0.00	0.00	0.00	—	0.00	0.00	0.00	0.00	0.00	0.00
Offsite	—	—	—	—	—	—	—	—	—	—	—	—	—	—	—	—	—	—
Daily, Summer (Max)	—	—	—	—	—	—	—	—	—	—	—	—	—	—	—	—	—	—
Worker	0.44	0.40	0.40	6.80	0.00	0.00	0.06	0.06	0.00	0.00	0.00	—	1,102	1,102	0.05	0.04	4.72	1,119
Vendor	0.03	0.02	0.73	0.23	< 0.005	0.01	0.04	0.04	0.01	0.01	0.02	—	628	628	0.01	0.09	1.75	658
Hauling	0.00	0.00	0.00	0.00	0.00	0.00	0.00	0.00	0.00	0.00	0.00	—	0.00	0.00	0.00	0.00	0.00	0.00
Daily, Winter (Max)	—	—	—	—	—	—	—	—	—	—	—	—	—	—	—	—	—	—
Worker	0.42	0.38	0.46	5.16	0.00	0.00	0.06	0.06	0.00	0.00	0.00	—	1,012	1,012	0.05	0.04	0.12	1,025
Vendor	0.03	0.02	0.77	0.23	< 0.005	0.01	0.04	0.04	0.01	0.01	0.02	—	629	629	0.01	0.09	0.05	657
Hauling	0.00	0.00	0.00	0.00	0.00	0.00	0.00	0.00	0.00	0.00	0.00	—	0.00	0.00	0.00	0.00	0.00	0.00
Average Daily	—	—	—	—	—	—	—	—	—	—	—	—	—	—	—	—	—	—
Worker	0.12	0.11	0.14	1.62	0.00	0.00	0.02	0.02	0.00	0.00	0.00	—	307	307	0.01	0.01	0.61	311
Vendor	0.01	0.01	0.23	0.07	< 0.005	< 0.005	0.01	0.01	< 0.005	< 0.005	0.01	—	188	188	< 0.005	0.03	0.23	197
Hauling	0.00	0.00	0.00	0.00	0.00	0.00	0.00	0.00	0.00	0.00	0.00	—	0.00	0.00	0.00	0.00	0.00	0.00
Annual	—	—	—	—	—	—	—	—	—	—	—	—	—	—	—	—	—	—
Worker	0.02	0.02	0.03	0.30	0.00	0.00	< 0.005	< 0.005	0.00	0.00	0.00	—	50.8	50.8	< 0.005	< 0.005	0.10	51.5
Vendor	< 0.005	< 0.005	0.04	0.01	< 0.005	< 0.005	< 0.005	< 0.005	< 0.005	< 0.005	< 0.005	—	31.1	31.1	< 0.005	< 0.005	0.04	32.6
Hauling	0.00	0.00	0.00	0.00	0.00	0.00	0.00	0.00	0.00	0.00	0.00	—	0.00	0.00	0.00	0.00	0.00	0.00

3.8. Building Construction (2023) - Mitigated

Criteria Pollutants (lb/day for daily, ton/yr for annual) and GHGs (lb/day for daily, MT/yr for annual)

Location	TOG	ROG	NOx	CO	SO2	PM10E	PM10D	PM10T	PM2.5E	PM2.5D	PM2.5T	BCO2	NBCO2	CO2T	CH4	N2O	R	CO2e

Onsite	—	—	—	—	—	—	—	—	—	—	—	—	—	—	—	—	—	—
Daily, Summer (Max)	—	—	—	—	—	—	—	—	—	—	—	—	—	—	—	—	—	—
Off-Road Equipment	0.39	0.37	3.04	17.4	0.03	0.08	—	0.08	0.08	—	0.08	—	2,806	2,806	0.11	0.02	—	2,815
Onsite truck	0.00	0.00	0.00	0.00	0.00	0.00	0.00	0.00	0.00	0.00	0.00	—	0.00	0.00	0.00	0.00	0.00	0.00
Daily, Winter (Max)	—	—	—	—	—	—	—	—	—	—	—	—	—	—	—	—	—	—
Off-Road Equipment	0.39	0.37	3.04	17.4	0.03	0.08	—	0.08	0.08	—	0.08	—	2,806	2,806	0.11	0.02	—	2,815
Onsite truck	0.00	0.00	0.00	0.00	0.00	0.00	0.00	0.00	0.00	0.00	0.00	—	0.00	0.00	0.00	0.00	0.00	0.00
Average Daily	—	—	—	—	—	—	—	—	—	—	—	—	—	—	—	—	—	—
Off-Road Equipment	0.12	0.11	0.91	5.22	0.01	0.03	—	0.03	0.02	—	0.02	—	840	840	0.03	0.01	—	843
Onsite truck	0.00	0.00	0.00	0.00	0.00	0.00	0.00	0.00	0.00	0.00	0.00	—	0.00	0.00	0.00	0.00	0.00	0.00
Annual	—	—	—	—	—	—	—	—	—	—	—	—	—	—	—	—	—	—
Off-Road Equipment	0.02	0.02	0.17	0.95	< 0.005	< 0.005	—	< 0.005	< 0.005	—	< 0.005	—	139	139	0.01	< 0.005	—	140
Onsite truck	0.00	0.00	0.00	0.00	0.00	0.00	0.00	0.00	0.00	0.00	0.00	—	0.00	0.00	0.00	0.00	0.00	0.00
Offsite	—	—	—	—	—	—	—	—	—	—	—	—	—	—	—	—	—	—
Daily, Summer (Max)	—	—	—	—	—	—	—	—	—	—	—	—	—	—	—	—	—	—
Worker	0.44	0.40	0.40	6.80	0.00	0.00	0.06	0.06	0.00	0.00	0.00	—	1,102	1,102	0.05	0.04	4.72	1,119
Vendor	0.03	0.02	0.73	0.23	< 0.005	0.01	0.04	0.04	0.01	0.01	0.02	—	628	628	0.01	0.09	1.75	658
Hauling	0.00	0.00	0.00	0.00	0.00	0.00	0.00	0.00	0.00	0.00	0.00	—	0.00	0.00	0.00	0.00	0.00	0.00

Daily, Winter (Max)	—	—	—	—	—	—	—	—	—	—	—	—	—	—	—	—	—	—
Worker	0.42	0.38	0.46	5.16	0.00	0.00	0.06	0.06	0.00	0.00	0.00	—	1,012	1,012	0.05	0.04	0.12	1,025
Vendor	0.03	0.02	0.77	0.23	< 0.005	0.01	0.04	0.04	0.01	0.01	0.02	—	629	629	0.01	0.09	0.05	657
Hauling	0.00	0.00	0.00	0.00	0.00	0.00	0.00	0.00	0.00	0.00	0.00	—	0.00	0.00	0.00	0.00	0.00	0.00
Average Daily	—	—	—	—	—	—	—	—	—	—	—	—	—	—	—	—	—	—
Worker	0.12	0.11	0.14	1.62	0.00	0.00	0.02	0.02	0.00	0.00	0.00	—	307	307	0.01	0.01	0.61	311
Vendor	0.01	0.01	0.23	0.07	< 0.005	< 0.005	0.01	0.01	< 0.005	< 0.005	0.01	—	188	188	< 0.005	0.03	0.23	197
Hauling	0.00	0.00	0.00	0.00	0.00	0.00	0.00	0.00	0.00	0.00	0.00	—	0.00	0.00	0.00	0.00	0.00	0.00
Annual	—	—	—	—	—	—	—	—	—	—	—	—	—	—	—	—	—	—
Worker	0.02	0.02	0.03	0.30	0.00	0.00	< 0.005	< 0.005	0.00	0.00	0.00	—	50.8	50.8	< 0.005	< 0.005	0.10	51.5
Vendor	< 0.005	< 0.005	0.04	0.01	< 0.005	< 0.005	< 0.005	< 0.005	< 0.005	< 0.005	< 0.005	—	31.1	31.1	< 0.005	< 0.005	0.04	32.6
Hauling	0.00	0.00	0.00	0.00	0.00	0.00	0.00	0.00	0.00	0.00	0.00	—	0.00	0.00	0.00	0.00	0.00	0.00

3.9. Building Construction (2024) - Unmitigated

Criteria Pollutants (lb/day for daily, ton/yr for annual) and GHGs (lb/day for daily, MT/yr for annual)

Location	TOG	ROG	NOx	CO	SO2	PM10E	PM10D	PM10T	PM2.5E	PM2.5D	PM2.5T	BCO2	NBCO2	CO2T	CH4	N2O	R	CO2e
Onsite	—	—	—	—	—	—	—	—	—	—	—	—	—	—	—	—	—	—
Daily, Summer (Max)	—	—	—	—	—	—	—	—	—	—	—	—	—	—	—	—	—	—
Daily, Winter (Max)	—	—	—	—	—	—	—	—	—	—	—	—	—	—	—	—	—	—
Off-Road Equipment	2.31	1.93	17.1	16.0	0.03	1.03	—	1.03	0.94	—	0.94	—	2,805	2,805	0.11	0.02	—	2,815
Onsite truck	0.00	0.00	0.00	0.00	0.00	0.00	0.00	0.00	0.00	0.00	0.00	—	0.00	0.00	0.00	0.00	0.00	0.00

Average Daily	—	—	—	—	—	—	—	—	—	—	—	—	—	—	—	—	—	—
Off-Road Equipment	0.27	0.22	1.97	1.85	< 0.005	0.12	—	0.12	0.11	—	0.11	—	324	324	0.01	< 0.005	—	325
Onsite truck	0.00	0.00	0.00	0.00	0.00	0.00	0.00	0.00	0.00	0.00	0.00	—	0.00	0.00	0.00	0.00	0.00	0.00
Annual	—	—	—	—	—	—	—	—	—	—	—	—	—	—	—	—	—	—
Off-Road Equipment	0.05	0.04	0.36	0.34	< 0.005	0.02	—	0.02	0.02	—	0.02	—	53.6	53.6	< 0.005	< 0.005	—	53.8
Onsite truck	0.00	0.00	0.00	0.00	0.00	0.00	0.00	0.00	0.00	0.00	0.00	—	0.00	0.00	0.00	0.00	0.00	0.00
Offsite	—	—	—	—	—	—	—	—	—	—	—	—	—	—	—	—	—	—
Daily, Summer (Max)	—	—	—	—	—	—	—	—	—	—	—	—	—	—	—	—	—	—
Daily, Winter (Max)	—	—	—	—	—	—	—	—	—	—	—	—	—	—	—	—	—	—
Worker	0.40	0.36	0.43	4.73	0.00	0.00	0.06	0.06	0.00	0.00	0.00	—	992	992	0.05	0.04	0.11	1,004
Vendor	0.03	0.02	0.74	0.22	< 0.005	0.01	0.04	0.04	0.01	0.01	0.02	—	621	621	0.01	0.09	0.05	650
Hauling	0.00	0.00	0.00	0.00	0.00	0.00	0.00	0.00	0.00	0.00	0.00	—	0.00	0.00	0.00	0.00	0.00	0.00
Average Daily	—	—	—	—	—	—	—	—	—	—	—	—	—	—	—	—	—	—
Worker	0.05	0.04	0.05	0.58	0.00	0.00	0.01	0.01	0.00	0.00	0.00	—	116	116	0.01	< 0.005	0.21	118
Vendor	< 0.005	< 0.005	0.08	0.03	< 0.005	< 0.005	< 0.005	0.01	< 0.005	< 0.005	< 0.005	—	71.7	71.7	< 0.005	0.01	0.09	75.0
Hauling	0.00	0.00	0.00	0.00	0.00	0.00	0.00	0.00	0.00	0.00	0.00	—	0.00	0.00	0.00	0.00	0.00	0.00
Annual	—	—	—	—	—	—	—	—	—	—	—	—	—	—	—	—	—	—
Worker	0.01	0.01	0.01	0.11	0.00	0.00	< 0.005	< 0.005	0.00	0.00	0.00	—	19.2	19.2	< 0.005	< 0.005	0.04	19.5
Vendor	< 0.005	< 0.005	0.02	< 0.005	< 0.005	< 0.005	< 0.005	< 0.005	< 0.005	< 0.005	< 0.005	—	11.9	11.9	< 0.005	< 0.005	0.01	12.4
Hauling	0.00	0.00	0.00	0.00	0.00	0.00	0.00	0.00	0.00	0.00	0.00	—	0.00	0.00	0.00	0.00	0.00	0.00

3.10. Building Construction (2024) - Mitigated

Criteria Pollutants (lb/day for daily, ton/yr for annual) and GHGs (lb/day for daily, MT/yr for annual)

Location	TOG	ROG	NOx	CO	SO2	PM10E	PM10D	PM10T	PM2.5E	PM2.5D	PM2.5T	BCO2	NBCO2	CO2T	CH4	N2O	R	CO2e
Onsite	—	—	—	—	—	—	—	—	—	—	—	—	—	—	—	—	—	—
Daily, Summer (Max)	—	—	—	—	—	—	—	—	—	—	—	—	—	—	—	—	—	—
Daily, Winter (Max)	—	—	—	—	—	—	—	—	—	—	—	—	—	—	—	—	—	—
Off-Road Equipment	0.39	0.37	3.03	17.4	0.03	0.08	—	0.08	0.08	—	0.08	—	2,805	2,805	0.11	0.02	—	2,815
Onsite truck	0.00	0.00	0.00	0.00	0.00	0.00	0.00	0.00	0.00	0.00	0.00	—	0.00	0.00	0.00	0.00	0.00	0.00
Average Daily	—	—	—	—	—	—	—	—	—	—	—	—	—	—	—	—	—	—
Off-Road Equipment	0.04	0.04	0.35	2.01	< 0.005	0.01	—	0.01	0.01	—	0.01	—	324	324	0.01	< 0.005	—	325
Onsite truck	0.00	0.00	0.00	0.00	0.00	0.00	0.00	0.00	0.00	0.00	0.00	—	0.00	0.00	0.00	0.00	0.00	0.00
Annual	—	—	—	—	—	—	—	—	—	—	—	—	—	—	—	—	—	—
Off-Road Equipment	0.01	0.01	0.06	0.37	< 0.005	< 0.005	—	< 0.005	< 0.005	—	< 0.005	—	53.6	53.6	< 0.005	< 0.005	—	53.8
Onsite truck	0.00	0.00	0.00	0.00	0.00	0.00	0.00	0.00	0.00	0.00	0.00	—	0.00	0.00	0.00	0.00	0.00	0.00
Offsite	—	—	—	—	—	—	—	—	—	—	—	—	—	—	—	—	—	—
Daily, Summer (Max)	—	—	—	—	—	—	—	—	—	—	—	—	—	—	—	—	—	—
Daily, Winter (Max)	—	—	—	—	—	—	—	—	—	—	—	—	—	—	—	—	—	—

Worker	0.40	0.36	0.43	4.73	0.00	0.00	0.06	0.06	0.00	0.00	0.00	—	992	992	0.05	0.04	0.11	1,004
Vendor	0.03	0.02	0.74	0.22	< 0.005	0.01	0.04	0.04	0.01	0.01	0.02	—	621	621	0.01	0.09	0.05	650
Hauling	0.00	0.00	0.00	0.00	0.00	0.00	0.00	0.00	0.00	0.00	0.00	—	0.00	0.00	0.00	0.00	0.00	0.00
Average Daily	—	—	—	—	—	—	—	—	—	—	—	—	—	—	—	—	—	—
Worker	0.05	0.04	0.05	0.58	0.00	0.00	0.01	0.01	0.00	0.00	0.00	—	116	116	0.01	< 0.005	0.21	118
Vendor	< 0.005	< 0.005	0.08	0.03	< 0.005	< 0.005	< 0.005	0.01	< 0.005	< 0.005	< 0.005	—	71.7	71.7	< 0.005	0.01	0.09	75.0
Hauling	0.00	0.00	0.00	0.00	0.00	0.00	0.00	0.00	0.00	0.00	0.00	—	0.00	0.00	0.00	0.00	0.00	0.00
Annual	—	—	—	—	—	—	—	—	—	—	—	—	—	—	—	—	—	—
Worker	0.01	0.01	0.01	0.11	0.00	0.00	< 0.005	< 0.005	0.00	0.00	0.00	—	19.2	19.2	< 0.005	< 0.005	0.04	19.5
Vendor	< 0.005	< 0.005	0.02	< 0.005	< 0.005	< 0.005	< 0.005	< 0.005	< 0.005	< 0.005	< 0.005	—	11.9	11.9	< 0.005	< 0.005	0.01	12.4
Hauling	0.00	0.00	0.00	0.00	0.00	0.00	0.00	0.00	0.00	0.00	0.00	—	0.00	0.00	0.00	0.00	0.00	0.00

3.11. Paving (2023) - Unmitigated

Criteria Pollutants (lb/day for daily, ton/yr for annual) and GHGs (lb/day for daily, MT/yr for annual)

Location	TOG	ROG	NOx	CO	SO2	PM10E	PM10D	PM10T	PM2.5E	PM2.5D	PM2.5T	BCO2	NBCO2	CO2T	CH4	N2O	R	CO2e
Onsite	—	—	—	—	—	—	—	—	—	—	—	—	—	—	—	—	—	—
Daily, Summer (Max)	—	—	—	—	—	—	—	—	—	—	—	—	—	—	—	—	—	—
Daily, Winter (Max)	—	—	—	—	—	—	—	—	—	—	—	—	—	—	—	—	—	—
Off-Road Equipment	1.04	0.88	8.06	10.0	0.01	0.41	—	0.41	0.38	—	0.38	—	1,512	1,512	0.06	0.01	—	1,517
Paving	—	2.97	—	—	—	—	—	—	—	—	—	—	—	—	—	—	—	—
Onsite truck	0.00	0.00	0.00	0.00	0.00	0.00	0.00	0.00	0.00	0.00	0.00	—	0.00	0.00	0.00	0.00	0.00	0.00
Average Daily	—	—	—	—	—	—	—	—	—	—	—	—	—	—	—	—	—	—

Off-Road Equipment	0.06	0.05	0.49	0.61	< 0.005	0.03	—	0.03	0.02	—	0.02	—	91.7	91.7	< 0.005	< 0.005	—	92.0
Paving	—	0.18	—	—	—	—	—	—	—	—	—	—	—	—	—	—	—	—
Onsite truck	0.00	0.00	0.00	0.00	0.00	0.00	0.00	0.00	0.00	0.00	0.00	—	0.00	0.00	0.00	0.00	0.00	0.00
Annual	—	—	—	—	—	—	—	—	—	—	—	—	—	—	—	—	—	—
Off-Road Equipment	0.01	0.01	0.09	0.11	< 0.005	< 0.005	—	< 0.005	< 0.005	—	< 0.005	—	15.2	15.2	< 0.005	< 0.005	—	15.2
Paving	—	0.03	—	—	—	—	—	—	—	—	—	—	—	—	—	—	—	—
Onsite truck	0.00	0.00	0.00	0.00	0.00	0.00	0.00	0.00	0.00	0.00	0.00	—	0.00	0.00	0.00	0.00	0.00	0.00
Offsite	—	—	—	—	—	—	—	—	—	—	—	—	—	—	—	—	—	—
Daily, Summer (Max)	—	—	—	—	—	—	—	—	—	—	—	—	—	—	—	—	—	—
Daily, Winter (Max)	—	—	—	—	—	—	—	—	—	—	—	—	—	—	—	—	—	—
Worker	0.08	0.08	0.09	1.03	0.00	0.00	0.01	0.01	0.00	0.00	0.00	—	202	202	0.01	0.01	0.02	205
Vendor	0.00	0.00	0.00	0.00	0.00	0.00	0.00	0.00	0.00	0.00	0.00	—	0.00	0.00	0.00	0.00	0.00	0.00
Hauling	0.00	0.00	0.00	0.00	0.00	0.00	0.00	0.00	0.00	0.00	0.00	—	0.00	0.00	0.00	0.00	0.00	0.00
Average Daily	—	—	—	—	—	—	—	—	—	—	—	—	—	—	—	—	—	—
Worker	0.01	< 0.005	0.01	0.07	0.00	0.00	< 0.005	< 0.005	0.00	0.00	0.00	—	12.4	12.4	< 0.005	< 0.005	0.02	12.6
Vendor	0.00	0.00	0.00	0.00	0.00	0.00	0.00	0.00	0.00	0.00	0.00	—	0.00	0.00	0.00	0.00	0.00	0.00
Hauling	0.00	0.00	0.00	0.00	0.00	0.00	0.00	0.00	0.00	0.00	0.00	—	0.00	0.00	0.00	0.00	0.00	0.00
Annual	—	—	—	—	—	—	—	—	—	—	—	—	—	—	—	—	—	—
Worker	< 0.005	< 0.005	< 0.005	0.01	0.00	0.00	< 0.005	< 0.005	0.00	0.00	0.00	—	2.06	2.06	< 0.005	< 0.005	< 0.005	2.09
Vendor	0.00	0.00	0.00	0.00	0.00	0.00	0.00	0.00	0.00	0.00	0.00	—	0.00	0.00	0.00	0.00	0.00	0.00
Hauling	0.00	0.00	0.00	0.00	0.00	0.00	0.00	0.00	0.00	0.00	0.00	—	0.00	0.00	0.00	0.00	0.00	0.00

3.12. Paving (2023) - Mitigated

Criteria Pollutants (lb/day for daily, ton/yr for annual) and GHGs (lb/day for daily, MT/yr for annual)

Location	TOG	ROG	NOx	CO	SO2	PM10E	PM10D	PM10T	PM2.5E	PM2.5D	PM2.5T	BCO2	NBCO2	CO2T	CH4	N2O	R	CO2e
Onsite	—	—	—	—	—	—	—	—	—	—	—	—	—	—	—	—	—	—
Daily, Summer (Max)	—	—	—	—	—	—	—	—	—	—	—	—	—	—	—	—	—	—
Daily, Winter (Max)	—	—	—	—	—	—	—	—	—	—	—	—	—	—	—	—	—	—
Off-Road Equipment	0.16	0.16	1.93	10.6	0.01	0.03	—	0.03	0.03	—	0.03	—	1,512	1,512	0.06	0.01	—	1,517
Paving	—	2.97	—	—	—	—	—	—	—	—	—	—	—	—	—	—	—	—
Onsite truck	0.00	0.00	0.00	0.00	0.00	0.00	0.00	0.00	0.00	0.00	0.00	—	0.00	0.00	0.00	0.00	0.00	0.00
Average Daily	—	—	—	—	—	—	—	—	—	—	—	—	—	—	—	—	—	—
Off-Road Equipment	0.01	0.01	0.12	0.64	< 0.005	< 0.005	—	< 0.005	< 0.005	—	< 0.005	—	91.7	91.7	< 0.005	< 0.005	—	92.0
Paving	—	0.18	—	—	—	—	—	—	—	—	—	—	—	—	—	—	—	—
Onsite truck	0.00	0.00	0.00	0.00	0.00	0.00	0.00	0.00	0.00	0.00	0.00	—	0.00	0.00	0.00	0.00	0.00	0.00
Annual	—	—	—	—	—	—	—	—	—	—	—	—	—	—	—	—	—	—
Off-Road Equipment	< 0.005	< 0.005	0.02	0.12	< 0.005	< 0.005	—	< 0.005	< 0.005	—	< 0.005	—	15.2	15.2	< 0.005	< 0.005	—	15.2
Paving	—	0.03	—	—	—	—	—	—	—	—	—	—	—	—	—	—	—	—
Onsite truck	0.00	0.00	0.00	0.00	0.00	0.00	0.00	0.00	0.00	0.00	0.00	—	0.00	0.00	0.00	0.00	0.00	0.00
Offsite	—	—	—	—	—	—	—	—	—	—	—	—	—	—	—	—	—	—
Daily, Summer (Max)	—	—	—	—	—	—	—	—	—	—	—	—	—	—	—	—	—	—

Daily, Winter (Max)	—	—	—	—	—	—	—	—	—	—	—	—	—	—	—	—	—	—
Worker	0.08	0.08	0.09	1.03	0.00	0.00	0.01	0.01	0.00	0.00	0.00	—	202	202	0.01	0.01	0.02	205
Vendor	0.00	0.00	0.00	0.00	0.00	0.00	0.00	0.00	0.00	0.00	0.00	—	0.00	0.00	0.00	0.00	0.00	0.00
Hauling	0.00	0.00	0.00	0.00	0.00	0.00	0.00	0.00	0.00	0.00	0.00	—	0.00	0.00	0.00	0.00	0.00	0.00
Average Daily	—	—	—	—	—	—	—	—	—	—	—	—	—	—	—	—	—	—
Worker	0.01	< 0.005	0.01	0.07	0.00	0.00	< 0.005	< 0.005	0.00	0.00	0.00	—	12.4	12.4	< 0.005	< 0.005	0.02	12.6
Vendor	0.00	0.00	0.00	0.00	0.00	0.00	0.00	0.00	0.00	0.00	0.00	—	0.00	0.00	0.00	0.00	0.00	0.00
Hauling	0.00	0.00	0.00	0.00	0.00	0.00	0.00	0.00	0.00	0.00	0.00	—	0.00	0.00	0.00	0.00	0.00	0.00
Annual	—	—	—	—	—	—	—	—	—	—	—	—	—	—	—	—	—	—
Worker	< 0.005	< 0.005	< 0.005	0.01	0.00	0.00	< 0.005	< 0.005	0.00	0.00	0.00	—	2.06	2.06	< 0.005	< 0.005	< 0.005	2.09
Vendor	0.00	0.00	0.00	0.00	0.00	0.00	0.00	0.00	0.00	0.00	0.00	—	0.00	0.00	0.00	0.00	0.00	0.00
Hauling	0.00	0.00	0.00	0.00	0.00	0.00	0.00	0.00	0.00	0.00	0.00	—	0.00	0.00	0.00	0.00	0.00	0.00

3.13. Paving (2024) - Unmitigated

Criteria Pollutants (lb/day for daily, ton/yr for annual) and GHGs (lb/day for daily, MT/yr for annual)

Location	TOG	ROG	NOx	CO	SO2	PM10E	PM10D	PM10T	PM2.5E	PM2.5D	PM2.5T	BCO2	NBCO2	CO2T	CH4	N2O	R	CO2e
Onsite	—	—	—	—	—	—	—	—	—	—	—	—	—	—	—	—	—	—
Daily, Summer (Max)	—	—	—	—	—	—	—	—	—	—	—	—	—	—	—	—	—	—
Daily, Winter (Max)	—	—	—	—	—	—	—	—	—	—	—	—	—	—	—	—	—	—
Off-Road Equipment	1.01	0.85	7.81	10.0	0.01	0.39	—	0.39	0.36	—	0.36	—	1,512	1,512	0.06	0.01	—	1,517
Paving	—	2.97	—	—	—	—	—	—	—	—	—	—	—	—	—	—	—	—

Onsite truck	0.00	0.00	0.00	0.00	0.00	0.00	0.00	0.00	0.00	0.00	0.00	—	0.00	0.00	0.00	0.00	0.00	0.00
Average Daily	—	—	—	—	—	—	—	—	—	—	—	—	—	—	—	—	—	—
Off-Road Equipment	0.06	0.05	0.46	0.59	< 0.005	0.02	—	0.02	0.02	—	0.02	—	88.7	88.7	< 0.005	< 0.005	—	89.0
Paving	—	0.17	—	—	—	—	—	—	—	—	—	—	—	—	—	—	—	—
Onsite truck	0.00	0.00	0.00	0.00	0.00	0.00	0.00	0.00	0.00	0.00	0.00	—	0.00	0.00	0.00	0.00	0.00	0.00
Annual	—	—	—	—	—	—	—	—	—	—	—	—	—	—	—	—	—	—
Off-Road Equipment	0.01	0.01	0.08	0.11	< 0.005	< 0.005	—	< 0.005	< 0.005	—	< 0.005	—	14.7	14.7	< 0.005	< 0.005	—	14.7
Paving	—	0.03	—	—	—	—	—	—	—	—	—	—	—	—	—	—	—	—
Onsite truck	0.00	0.00	0.00	0.00	0.00	0.00	0.00	0.00	0.00	0.00	0.00	—	0.00	0.00	0.00	0.00	0.00	0.00
Offsite	—	—	—	—	—	—	—	—	—	—	—	—	—	—	—	—	—	—
Daily, Summer (Max)	—	—	—	—	—	—	—	—	—	—	—	—	—	—	—	—	—	—
Daily, Winter (Max)	—	—	—	—	—	—	—	—	—	—	—	—	—	—	—	—	—	—
Worker	0.08	0.07	0.09	0.95	0.00	0.00	0.01	0.01	0.00	0.00	0.00	—	198	198	0.01	0.01	0.02	201
Vendor	0.00	0.00	0.00	0.00	0.00	0.00	0.00	0.00	0.00	0.00	0.00	—	0.00	0.00	0.00	0.00	0.00	0.00
Hauling	0.00	0.00	0.00	0.00	0.00	0.00	0.00	0.00	0.00	0.00	0.00	—	0.00	0.00	0.00	0.00	0.00	0.00
Average Daily	—	—	—	—	—	—	—	—	—	—	—	—	—	—	—	—	—	—
Worker	< 0.005	< 0.005	0.01	0.06	0.00	0.00	< 0.005	< 0.005	0.00	0.00	0.00	—	11.8	11.8	< 0.005	< 0.005	0.02	12.0
Vendor	0.00	0.00	0.00	0.00	0.00	0.00	0.00	0.00	0.00	0.00	0.00	—	0.00	0.00	0.00	0.00	0.00	0.00
Hauling	0.00	0.00	0.00	0.00	0.00	0.00	0.00	0.00	0.00	0.00	0.00	—	0.00	0.00	0.00	0.00	0.00	0.00
Annual	—	—	—	—	—	—	—	—	—	—	—	—	—	—	—	—	—	—
Worker	< 0.005	< 0.005	< 0.005	0.01	0.00	0.00	< 0.005	< 0.005	0.00	0.00	0.00	—	1.95	1.95	< 0.005	< 0.005	< 0.005	1.98

Vendor	0.00	0.00	0.00	0.00	0.00	0.00	0.00	0.00	0.00	0.00	0.00	—	0.00	0.00	0.00	0.00	0.00	0.00
Hauling	0.00	0.00	0.00	0.00	0.00	0.00	0.00	0.00	0.00	0.00	0.00	—	0.00	0.00	0.00	0.00	0.00	0.00

3.14. Paving (2024) - Mitigated

Criteria Pollutants (lb/day for daily, ton/yr for annual) and GHGs (lb/day for daily, MT/yr for annual)

Location	TOG	ROG	NOx	CO	SO2	PM10E	PM10D	PM10T	PM2.5E	PM2.5D	PM2.5T	BCO2	NBCO2	CO2T	CH4	N2O	R	CO2e
Onsite	—	—	—	—	—	—	—	—	—	—	—	—	—	—	—	—	—	—
Daily, Summer (Max)	—	—	—	—	—	—	—	—	—	—	—	—	—	—	—	—	—	—
Daily, Winter (Max)	—	—	—	—	—	—	—	—	—	—	—	—	—	—	—	—	—	—
Off-Road Equipment	0.16	0.16	1.93	10.6	0.01	0.03	—	0.03	0.03	—	0.03	—	1,512	1,512	0.06	0.01	—	1,517
Paving	—	2.97	—	—	—	—	—	—	—	—	—	—	—	—	—	—	—	—
Onsite truck	0.00	0.00	0.00	0.00	0.00	0.00	0.00	0.00	0.00	0.00	0.00	—	0.00	0.00	0.00	0.00	0.00	0.00
Average Daily	—	—	—	—	—	—	—	—	—	—	—	—	—	—	—	—	—	—
Off-Road Equipment	0.01	0.01	0.11	0.62	< 0.005	< 0.005	—	< 0.005	< 0.005	—	< 0.005	—	88.7	88.7	< 0.005	< 0.005	—	89.0
Paving	—	0.17	—	—	—	—	—	—	—	—	—	—	—	—	—	—	—	—
Onsite truck	0.00	0.00	0.00	0.00	0.00	0.00	0.00	0.00	0.00	0.00	0.00	—	0.00	0.00	0.00	0.00	0.00	0.00
Annual	—	—	—	—	—	—	—	—	—	—	—	—	—	—	—	—	—	—
Off-Road Equipment	< 0.005	< 0.005	0.02	0.11	< 0.005	< 0.005	—	< 0.005	< 0.005	—	< 0.005	—	14.7	14.7	< 0.005	< 0.005	—	14.7
Paving	—	0.03	—	—	—	—	—	—	—	—	—	—	—	—	—	—	—	—
Onsite truck	0.00	0.00	0.00	0.00	0.00	0.00	0.00	0.00	0.00	0.00	0.00	—	0.00	0.00	0.00	0.00	0.00	0.00

Offsite	—	—	—	—	—	—	—	—	—	—	—	—	—	—	—	—	—	—
Daily, Summer (Max)	—	—	—	—	—	—	—	—	—	—	—	—	—	—	—	—	—	—
Daily, Winter (Max)	—	—	—	—	—	—	—	—	—	—	—	—	—	—	—	—	—	—
Worker	0.08	0.07	0.09	0.95	0.00	0.00	0.01	0.01	0.00	0.00	0.00	—	198	198	0.01	0.01	0.02	201
Vendor	0.00	0.00	0.00	0.00	0.00	0.00	0.00	0.00	0.00	0.00	0.00	—	0.00	0.00	0.00	0.00	0.00	0.00
Hauling	0.00	0.00	0.00	0.00	0.00	0.00	0.00	0.00	0.00	0.00	0.00	—	0.00	0.00	0.00	0.00	0.00	0.00
Average Daily	—	—	—	—	—	—	—	—	—	—	—	—	—	—	—	—	—	—
Worker	< 0.005	< 0.005	0.01	0.06	0.00	0.00	< 0.005	< 0.005	0.00	0.00	0.00	—	11.8	11.8	< 0.005	< 0.005	0.02	12.0
Vendor	0.00	0.00	0.00	0.00	0.00	0.00	0.00	0.00	0.00	0.00	0.00	—	0.00	0.00	0.00	0.00	0.00	0.00
Hauling	0.00	0.00	0.00	0.00	0.00	0.00	0.00	0.00	0.00	0.00	0.00	—	0.00	0.00	0.00	0.00	0.00	0.00
Annual	—	—	—	—	—	—	—	—	—	—	—	—	—	—	—	—	—	—
Worker	< 0.005	< 0.005	< 0.005	0.01	0.00	0.00	< 0.005	< 0.005	0.00	0.00	0.00	—	1.95	1.95	< 0.005	< 0.005	< 0.005	1.98
Vendor	0.00	0.00	0.00	0.00	0.00	0.00	0.00	0.00	0.00	0.00	0.00	—	0.00	0.00	0.00	0.00	0.00	0.00
Hauling	0.00	0.00	0.00	0.00	0.00	0.00	0.00	0.00	0.00	0.00	0.00	—	0.00	0.00	0.00	0.00	0.00	0.00

3.15. Architectural Coating (2024) - Unmitigated

Criteria Pollutants (lb/day for daily, ton/yr for annual) and GHGs (lb/day for daily, MT/yr for annual)

Location	TOG	ROG	NOx	CO	SO2	PM10E	PM10D	PM10T	PM2.5E	PM2.5D	PM2.5T	BCO2	NBCO2	CO2T	CH4	N2O	R	CO2e
Onsite	—	—	—	—	—	—	—	—	—	—	—	—	—	—	—	—	—	—
Daily, Summer (Max)	—	—	—	—	—	—	—	—	—	—	—	—	—	—	—	—	—	—
Daily, Winter (Max)	—	—	—	—	—	—	—	—	—	—	—	—	—	—	—	—	—	—

Off-Road Equipment	0.22	0.18	1.21	1.53	< 0.005	0.04	—	0.04	0.04	—	0.04	—	178	178	0.01	< 0.005	—	179
Architectural Coatings	—	53.9	—	—	—	—	—	—	—	—	—	—	—	—	—	—	—	—
Onsite truck	0.00	0.00	0.00	0.00	0.00	0.00	0.00	0.00	0.00	0.00	0.00	—	0.00	0.00	0.00	0.00	0.00	0.00
Average Daily	—	—	—	—	—	—	—	—	—	—	—	—	—	—	—	—	—	—
Off-Road Equipment	0.02	0.02	0.11	0.13	< 0.005	< 0.005	—	< 0.005	< 0.005	—	< 0.005	—	15.6	15.6	< 0.005	< 0.005	—	15.7
Architectural Coatings	—	4.73	—	—	—	—	—	—	—	—	—	—	—	—	—	—	—	—
Onsite truck	0.00	0.00	0.00	0.00	0.00	0.00	0.00	0.00	0.00	0.00	0.00	—	0.00	0.00	0.00	0.00	0.00	0.00
Annual	—	—	—	—	—	—	—	—	—	—	—	—	—	—	—	—	—	—
Off-Road Equipment	< 0.005	< 0.005	0.02	0.02	< 0.005	< 0.005	—	< 0.005	< 0.005	—	< 0.005	—	2.58	2.58	< 0.005	< 0.005	—	2.59
Architectural Coatings	—	0.86	—	—	—	—	—	—	—	—	—	—	—	—	—	—	—	—
Onsite truck	0.00	0.00	0.00	0.00	0.00	0.00	0.00	0.00	0.00	0.00	0.00	—	0.00	0.00	0.00	0.00	0.00	0.00
Offsite	—	—	—	—	—	—	—	—	—	—	—	—	—	—	—	—	—	—
Daily, Summer (Max)	—	—	—	—	—	—	—	—	—	—	—	—	—	—	—	—	—	—
Daily, Winter (Max)	—	—	—	—	—	—	—	—	—	—	—	—	—	—	—	—	—	—
Worker	0.08	0.07	0.09	0.95	0.00	0.00	0.01	0.01	0.00	0.00	0.00	—	198	198	0.01	0.01	0.02	201
Vendor	0.01	< 0.005	0.15	0.04	< 0.005	< 0.005	0.01	0.01	< 0.005	< 0.005	< 0.005	—	124	124	< 0.005	0.02	0.01	130
Hauling	0.00	0.00	0.00	0.00	0.00	0.00	0.00	0.00	0.00	0.00	0.00	—	0.00	0.00	0.00	0.00	0.00	0.00

Average Daily	—	—	—	—	—	—	—	—	—	—	—	—	—	—	—	—	—	—
Worker	0.01	0.01	0.01	0.09	0.00	0.00	< 0.005	< 0.005	0.00	0.00	0.00	—	17.6	17.6	< 0.005	< 0.005	0.03	17.9
Vendor	< 0.005	< 0.005	0.01	< 0.005	< 0.005	< 0.005	< 0.005	< 0.005	< 0.005	< 0.005	< 0.005	—	10.9	10.9	< 0.005	< 0.005	0.01	11.4
Hauling	0.00	0.00	0.00	0.00	0.00	0.00	0.00	0.00	0.00	0.00	0.00	—	0.00	0.00	0.00	0.00	0.00	0.00
Annual	—	—	—	—	—	—	—	—	—	—	—	—	—	—	—	—	—	—
Worker	< 0.005	< 0.005	< 0.005	0.02	0.00	0.00	< 0.005	< 0.005	0.00	0.00	0.00	—	2.92	2.92	< 0.005	< 0.005	0.01	2.96
Vendor	< 0.005	< 0.005	< 0.005	< 0.005	< 0.005	< 0.005	< 0.005	< 0.005	< 0.005	< 0.005	< 0.005	—	1.80	1.80	< 0.005	< 0.005	< 0.005	1.89
Hauling	0.00	0.00	0.00	0.00	0.00	0.00	0.00	0.00	0.00	0.00	0.00	—	0.00	0.00	0.00	0.00	0.00	0.00

3.16. Architectural Coating (2024) - Mitigated

Criteria Pollutants (lb/day for daily, ton/yr for annual) and GHGs (lb/day for daily, MT/yr for annual)

Location	TOG	ROG	NOx	CO	SO2	PM10E	PM10D	PM10T	PM2.5E	PM2.5D	PM2.5T	BCO2	NBCO2	CO2T	CH4	N2O	R	CO2e
Onsite	—	—	—	—	—	—	—	—	—	—	—	—	—	—	—	—	—	—
Daily, Summer (Max)	—	—	—	—	—	—	—	—	—	—	—	—	—	—	—	—	—	—
Daily, Winter (Max)	—	—	—	—	—	—	—	—	—	—	—	—	—	—	—	—	—	—
Off-Road Equipment	0.03	0.03	0.86	1.28	< 0.005	< 0.005	—	< 0.005	< 0.005	—	< 0.005	—	178	178	0.01	< 0.005	—	179
Architectural Coatings	—	53.9	—	—	—	—	—	—	—	—	—	—	—	—	—	—	—	—
Onsite truck	0.00	0.00	0.00	0.00	0.00	0.00	0.00	0.00	0.00	0.00	0.00	—	0.00	0.00	0.00	0.00	0.00	0.00
Average Daily	—	—	—	—	—	—	—	—	—	—	—	—	—	—	—	—	—	—
Off-Road Equipment	< 0.005	< 0.005	0.08	0.11	< 0.005	< 0.005	—	< 0.005	< 0.005	—	< 0.005	—	15.6	15.6	< 0.005	< 0.005	—	15.7

Architect Coatings	—	4.73	—	—	—	—	—	—	—	—	—	—	—	—	—	—	—	—
Onsite truck	0.00	0.00	0.00	0.00	0.00	0.00	0.00	0.00	0.00	0.00	0.00	—	0.00	0.00	0.00	0.00	0.00	0.00
Annual	—	—	—	—	—	—	—	—	—	—	—	—	—	—	—	—	—	—
Off-Road Equipment	< 0.005	< 0.005	0.01	0.02	< 0.005	< 0.005	—	< 0.005	< 0.005	—	< 0.005	—	2.58	2.58	< 0.005	< 0.005	—	2.59
Architectural Coatings	—	0.86	—	—	—	—	—	—	—	—	—	—	—	—	—	—	—	—
Onsite truck	0.00	0.00	0.00	0.00	0.00	0.00	0.00	0.00	0.00	0.00	0.00	—	0.00	0.00	0.00	0.00	0.00	0.00
Offsite	—	—	—	—	—	—	—	—	—	—	—	—	—	—	—	—	—	—
Daily, Summer (Max)	—	—	—	—	—	—	—	—	—	—	—	—	—	—	—	—	—	—
Daily, Winter (Max)	—	—	—	—	—	—	—	—	—	—	—	—	—	—	—	—	—	—
Worker	0.08	0.07	0.09	0.95	0.00	0.00	0.01	0.01	0.00	0.00	0.00	—	198	198	0.01	0.01	0.02	201
Vendor	0.01	< 0.005	0.15	0.04	< 0.005	< 0.005	0.01	0.01	< 0.005	< 0.005	< 0.005	—	124	124	< 0.005	0.02	0.01	130
Hauling	0.00	0.00	0.00	0.00	0.00	0.00	0.00	0.00	0.00	0.00	0.00	—	0.00	0.00	0.00	0.00	0.00	0.00
Average Daily	—	—	—	—	—	—	—	—	—	—	—	—	—	—	—	—	—	—
Worker	0.01	0.01	0.01	0.09	0.00	0.00	< 0.005	< 0.005	0.00	0.00	0.00	—	17.6	17.6	< 0.005	< 0.005	0.03	17.9
Vendor	< 0.005	< 0.005	0.01	< 0.005	< 0.005	< 0.005	< 0.005	< 0.005	< 0.005	< 0.005	< 0.005	—	10.9	10.9	< 0.005	< 0.005	0.01	11.4
Hauling	0.00	0.00	0.00	0.00	0.00	0.00	0.00	0.00	0.00	0.00	0.00	—	0.00	0.00	0.00	0.00	0.00	0.00
Annual	—	—	—	—	—	—	—	—	—	—	—	—	—	—	—	—	—	—
Worker	< 0.005	< 0.005	< 0.005	0.02	0.00	0.00	< 0.005	< 0.005	0.00	0.00	0.00	—	2.92	2.92	< 0.005	< 0.005	0.01	2.96
Vendor	< 0.005	< 0.005	< 0.005	< 0.005	< 0.005	< 0.005	< 0.005	< 0.005	< 0.005	< 0.005	< 0.005	—	1.80	1.80	< 0.005	< 0.005	< 0.005	1.89
Hauling	0.00	0.00	0.00	0.00	0.00	0.00	0.00	0.00	0.00	0.00	0.00	—	0.00	0.00	0.00	0.00	0.00	0.00

4. Operations Emissions Details

4.10. Soil Carbon Accumulation By Vegetation Type

4.10.1. Soil Carbon Accumulation By Vegetation Type - Unmitigated

Criteria Pollutants (lb/day for daily, ton/yr for annual) and GHGs (lb/day for daily, MT/yr for annual)

Vegetation	TOG	ROG	NOx	CO	SO2	PM10E	PM10D	PM10T	PM2.5E	PM2.5D	PM2.5T	BCO2	NBCO2	CO2T	CH4	N2O	R	CO2e
Daily, Summer (Max)	—	—	—	—	—	—	—	—	—	—	—	—	—	—	—	—	—	—
Total	—	—	—	—	—	—	—	—	—	—	—	—	—	—	—	—	—	—
Daily, Winter (Max)	—	—	—	—	—	—	—	—	—	—	—	—	—	—	—	—	—	—
Total	—	—	—	—	—	—	—	—	—	—	—	—	—	—	—	—	—	—
Annual	—	—	—	—	—	—	—	—	—	—	—	—	—	—	—	—	—	—
Total	—	—	—	—	—	—	—	—	—	—	—	—	—	—	—	—	—	—

4.10.2. Above and Belowground Carbon Accumulation by Land Use Type - Unmitigated

Criteria Pollutants (lb/day for daily, ton/yr for annual) and GHGs (lb/day for daily, MT/yr for annual)

Land Use	TOG	ROG	NOx	CO	SO2	PM10E	PM10D	PM10T	PM2.5E	PM2.5D	PM2.5T	BCO2	NBCO2	CO2T	CH4	N2O	R	CO2e
Daily, Summer (Max)	—	—	—	—	—	—	—	—	—	—	—	—	—	—	—	—	—	—
Total	—	—	—	—	—	—	—	—	—	—	—	—	—	—	—	—	—	—
Daily, Winter (Max)	—	—	—	—	—	—	—	—	—	—	—	—	—	—	—	—	—	—
Total	—	—	—	—	—	—	—	—	—	—	—	—	—	—	—	—	—	—

Annual	—	—	—	—	—	—	—	—	—	—	—	—	—	—	—	—	—	—
Total	—	—	—	—	—	—	—	—	—	—	—	—	—	—	—	—	—	—

4.10.3. Avoided and Sequestered Emissions by Species - Unmitigated

Criteria Pollutants (lb/day for daily, ton/yr for annual) and GHGs (lb/day for daily, MT/yr for annual)

Species	TOG	ROG	NOx	CO	SO2	PM10E	PM10D	PM10T	PM2.5E	PM2.5D	PM2.5T	BCO2	NBCO2	CO2T	CH4	N2O	R	CO2e
Daily, Summer (Max)	—	—	—	—	—	—	—	—	—	—	—	—	—	—	—	—	—	—
Avoided	—	—	—	—	—	—	—	—	—	—	—	—	—	—	—	—	—	—
Subtotal	—	—	—	—	—	—	—	—	—	—	—	—	—	—	—	—	—	—
Sequestered	—	—	—	—	—	—	—	—	—	—	—	—	—	—	—	—	—	—
Subtotal	—	—	—	—	—	—	—	—	—	—	—	—	—	—	—	—	—	—
Removed	—	—	—	—	—	—	—	—	—	—	—	—	—	—	—	—	—	—
Subtotal	—	—	—	—	—	—	—	—	—	—	—	—	—	—	—	—	—	—
—	—	—	—	—	—	—	—	—	—	—	—	—	—	—	—	—	—	—
Daily, Winter (Max)	—	—	—	—	—	—	—	—	—	—	—	—	—	—	—	—	—	—
Avoided	—	—	—	—	—	—	—	—	—	—	—	—	—	—	—	—	—	—
Subtotal	—	—	—	—	—	—	—	—	—	—	—	—	—	—	—	—	—	—
Sequestered	—	—	—	—	—	—	—	—	—	—	—	—	—	—	—	—	—	—
Subtotal	—	—	—	—	—	—	—	—	—	—	—	—	—	—	—	—	—	—
Removed	—	—	—	—	—	—	—	—	—	—	—	—	—	—	—	—	—	—
Subtotal	—	—	—	—	—	—	—	—	—	—	—	—	—	—	—	—	—	—
—	—	—	—	—	—	—	—	—	—	—	—	—	—	—	—	—	—	—

Annual	—	—	—	—	—	—	—	—	—	—	—	—	—	—	—	—	—	—
Avoided	—	—	—	—	—	—	—	—	—	—	—	—	—	—	—	—	—	—
Subtotal	—	—	—	—	—	—	—	—	—	—	—	—	—	—	—	—	—	—
Sequestered	—	—	—	—	—	—	—	—	—	—	—	—	—	—	—	—	—	—
Subtotal	—	—	—	—	—	—	—	—	—	—	—	—	—	—	—	—	—	—
Removed	—	—	—	—	—	—	—	—	—	—	—	—	—	—	—	—	—	—
Subtotal	—	—	—	—	—	—	—	—	—	—	—	—	—	—	—	—	—	—
—	—	—	—	—	—	—	—	—	—	—	—	—	—	—	—	—	—	—

4.10.4. Soil Carbon Accumulation By Vegetation Type - Mitigated

Criteria Pollutants (lb/day for daily, ton/yr for annual) and GHGs (lb/day for daily, MT/yr for annual)

Vegetation	TOG	ROG	NOx	CO	SO2	PM10E	PM10D	PM10T	PM2.5E	PM2.5D	PM2.5T	BCO2	NBCO2	CO2T	CH4	N2O	R	CO2e
Daily, Summer (Max)	—	—	—	—	—	—	—	—	—	—	—	—	—	—	—	—	—	—
Total	—	—	—	—	—	—	—	—	—	—	—	—	—	—	—	—	—	—
Daily, Winter (Max)	—	—	—	—	—	—	—	—	—	—	—	—	—	—	—	—	—	—
Total	—	—	—	—	—	—	—	—	—	—	—	—	—	—	—	—	—	—
Annual	—	—	—	—	—	—	—	—	—	—	—	—	—	—	—	—	—	—
Total	—	—	—	—	—	—	—	—	—	—	—	—	—	—	—	—	—	—

4.10.5. Above and Belowground Carbon Accumulation by Land Use Type - Mitigated

Criteria Pollutants (lb/day for daily, ton/yr for annual) and GHGs (lb/day for daily, MT/yr for annual)

Land Use	TOG	ROG	NOx	CO	SO2	PM10E	PM10D	PM10T	PM2.5E	PM2.5D	PM2.5T	BCO2	NBCO2	CO2T	CH4	N2O	R	CO2e

Daily, Summer (Max)	—	—	—	—	—	—	—	—	—	—	—	—	—	—	—	—	—	—
Total	—	—	—	—	—	—	—	—	—	—	—	—	—	—	—	—	—	—
Daily, Winter (Max)	—	—	—	—	—	—	—	—	—	—	—	—	—	—	—	—	—	—
Total	—	—	—	—	—	—	—	—	—	—	—	—	—	—	—	—	—	—
Annual	—	—	—	—	—	—	—	—	—	—	—	—	—	—	—	—	—	—
Total	—	—	—	—	—	—	—	—	—	—	—	—	—	—	—	—	—	—

4.10.6. Avoided and Sequestered Emissions by Species - Mitigated

Criteria Pollutants (lb/day for daily, ton/yr for annual) and GHGs (lb/day for daily, MT/yr for annual)

Species	TOG	ROG	NOx	CO	SO2	PM10E	PM10D	PM10T	PM2.5E	PM2.5D	PM2.5T	BCO2	NBCO2	CO2T	CH4	N2O	R	CO2e
Daily, Summer (Max)	—	—	—	—	—	—	—	—	—	—	—	—	—	—	—	—	—	—
Avoided	—	—	—	—	—	—	—	—	—	—	—	—	—	—	—	—	—	—
Subtotal	—	—	—	—	—	—	—	—	—	—	—	—	—	—	—	—	—	—
Sequestered	—	—	—	—	—	—	—	—	—	—	—	—	—	—	—	—	—	—
Subtotal	—	—	—	—	—	—	—	—	—	—	—	—	—	—	—	—	—	—
Removed	—	—	—	—	—	—	—	—	—	—	—	—	—	—	—	—	—	—
Subtotal	—	—	—	—	—	—	—	—	—	—	—	—	—	—	—	—	—	—
—	—	—	—	—	—	—	—	—	—	—	—	—	—	—	—	—	—	—
Daily, Winter (Max)	—	—	—	—	—	—	—	—	—	—	—	—	—	—	—	—	—	—
Avoided	—	—	—	—	—	—	—	—	—	—	—	—	—	—	—	—	—	—
Subtotal	—	—	—	—	—	—	—	—	—	—	—	—	—	—	—	—	—	—

Sequest	—	—	—	—	—	—	—	—	—	—	—	—	—	—	—	—	—	—
Subtotal	—	—	—	—	—	—	—	—	—	—	—	—	—	—	—	—	—	—
Removed	—	—	—	—	—	—	—	—	—	—	—	—	—	—	—	—	—	—
Subtotal	—	—	—	—	—	—	—	—	—	—	—	—	—	—	—	—	—	—
—	—	—	—	—	—	—	—	—	—	—	—	—	—	—	—	—	—	—
Annual	—	—	—	—	—	—	—	—	—	—	—	—	—	—	—	—	—	—
Avoided	—	—	—	—	—	—	—	—	—	—	—	—	—	—	—	—	—	—
Subtotal	—	—	—	—	—	—	—	—	—	—	—	—	—	—	—	—	—	—
Sequestered	—	—	—	—	—	—	—	—	—	—	—	—	—	—	—	—	—	—
Subtotal	—	—	—	—	—	—	—	—	—	—	—	—	—	—	—	—	—	—
Removed	—	—	—	—	—	—	—	—	—	—	—	—	—	—	—	—	—	—
Subtotal	—	—	—	—	—	—	—	—	—	—	—	—	—	—	—	—	—	—
—	—	—	—	—	—	—	—	—	—	—	—	—	—	—	—	—	—	—

5. Activity Data

5.1. Construction Schedule

Phase Name	Phase Type	Start Date	End Date	Days Per Week	Work Days per Phase	Phase Description
Demolition	Demolition	6/1/2023	6/23/2023	5.00	17.0	—
Site Preparation	Site Preparation	6/1/2023	6/23/2023	5.00	17.0	—
Grading	Grading	7/1/2023	8/15/2023	5.00	32.0	—
Building Construction	Building Construction	8/1/2023	2/28/2024	5.00	152	—
Paving	Paving	12/1/2023	1/30/2024	5.00	43.0	—
Architectural Coating	Architectural Coating	2/15/2024	3/30/2024	5.00	32.0	—

5.2. Off-Road Equipment

5.2.1. Unmitigated

Phase Name	Equipment Type	Fuel Type	Engine Tier	Number per Day	Hours Per Day	Horsepower	Load Factor
Site Preparation	Rubber Tired Dozers	Diesel	Average	3.00	8.00	367	0.40
Grading	Graders	Diesel	Average	3.00	8.00	148	0.41
Grading	Excavators	Diesel	Average	2.00	8.00	36.0	0.38
Grading	Scrapers	Diesel	Average	2.00	8.00	423	0.48
Grading	Rubber Tired Dozers	Diesel	Average	1.00	8.00	367	0.40
Building Construction	Forklifts	Diesel	Average	3.00	8.00	82.0	0.20
Building Construction	Generator Sets	Diesel	Average	1.00	8.00	14.0	0.74
Building Construction	Cranes	Diesel	Average	1.00	8.00	367	0.29
Building Construction	Welders	Diesel	Average	1.00	8.00	46.0	0.45
Paving	Pavers	Diesel	Average	2.00	8.00	81.0	0.42
Paving	Paving Equipment	Diesel	Average	2.00	8.00	89.0	0.36
Paving	Rollers	Diesel	Average	2.00	8.00	36.0	0.38
Architectural Coating	Air Compressors	Diesel	Average	1.00	8.00	37.0	0.48
Demolition	Rubber Tired Dozers	Diesel	Average	3.00	8.00	367	0.40
Demolition	Excavators	Diesel	Average	3.00	8.00	36.0	0.38
Demolition	Concrete/Industrial Saws	Diesel	Average	1.00	8.00	33.0	0.73
Demolition	Crawler Tractors	Diesel	Average	2.00	8.00	87.0	0.43
Site Preparation	Crawler Tractors	Diesel	Average	2.00	8.00	87.0	0.43
Site Preparation	Excavators	Diesel	Average	3.00	8.00	36.0	0.38
Site Preparation	Concrete/Industrial Saws	Diesel	Average	1.00	8.00	33.0	0.73
Grading	Crawler Tractors	Diesel	Average	1.00	8.00	87.0	0.43
Building Construction	Crawler Tractors	Diesel	Average	3.00	8.00	87.0	0.43

5.2.2. Mitigated

Phase Name	Equipment Type	Fuel Type	Engine Tier	Number per Day	Hours Per Day	Horsepower	Load Factor
Site Preparation	Rubber Tired Dozers	Diesel	Tier 4 Final	3.00	8.00	367	0.40
Grading	Graders	Diesel	Tier 4 Final	3.00	8.00	148	0.41
Grading	Excavators	Diesel	Tier 4 Final	2.00	8.00	36.0	0.38
Grading	Scrapers	Diesel	Tier 4 Final	2.00	8.00	423	0.48
Grading	Rubber Tired Dozers	Diesel	Tier 4 Final	1.00	8.00	367	0.40
Building Construction	Forklifts	Diesel	Tier 4 Final	3.00	8.00	82.0	0.20
Building Construction	Generator Sets	Diesel	Average	1.00	8.00	14.0	0.74
Building Construction	Cranes	Diesel	Tier 4 Final	1.00	8.00	367	0.29
Building Construction	Welders	Diesel	Tier 4 Final	1.00	8.00	46.0	0.45
Paving	Pavers	Diesel	Tier 4 Final	2.00	8.00	81.0	0.42
Paving	Paving Equipment	Diesel	Tier 4 Final	2.00	8.00	89.0	0.36
Paving	Rollers	Diesel	Tier 4 Final	2.00	8.00	36.0	0.38
Architectural Coating	Air Compressors	Diesel	Tier 4 Final	1.00	8.00	37.0	0.48
Demolition	Rubber Tired Dozers	Diesel	Tier 4 Final	3.00	8.00	367	0.40
Demolition	Excavators	Diesel	Tier 4 Final	3.00	8.00	36.0	0.38
Demolition	Concrete/Industrial Saws	Diesel	Tier 4 Final	1.00	8.00	33.0	0.73
Demolition	Crawler Tractors	Diesel	Tier 4 Final	2.00	8.00	87.0	0.43
Site Preparation	Crawler Tractors	Diesel	Tier 4 Final	2.00	8.00	87.0	0.43
Site Preparation	Excavators	Diesel	Tier 4 Final	3.00	8.00	36.0	0.38
Site Preparation	Concrete/Industrial Saws	Diesel	Tier 4 Final	1.00	8.00	33.0	0.73
Grading	Crawler Tractors	Diesel	Tier 4 Final	1.00	8.00	87.0	0.43
Building Construction	Crawler Tractors	Diesel	Tier 4 Final	3.00	8.00	87.0	0.43

5.3. Construction Vehicles

5.3.1. Unmitigated

Phase Name	Trip Type	One-Way Trips per Day	Miles per Trip	Vehicle Mix
Site Preparation	—	—	—	—
Site Preparation	Worker	23.0	18.5	LDA,LDT1,LDT2
Site Preparation	Vendor	3.00	10.2	HHDT,MHDT
Site Preparation	Hauling	0.00	20.0	HHDT
Site Preparation	Onsite truck	0.00	0.00	HHDT
Grading	—	—	—	—
Grading	Worker	23.0	18.5	LDA,LDT1,LDT2
Grading	Vendor	5.00	10.2	HHDT,MHDT
Grading	Hauling	391	8.30	HHDT
Grading	Onsite truck	0.00	0.00	HHDT
Building Construction	—	—	—	—
Building Construction	Worker	75.0	18.5	LDA,LDT1,LDT2
Building Construction	Vendor	20.0	10.2	HHDT,MHDT
Building Construction	Hauling	0.00	20.0	HHDT
Building Construction	Onsite truck	0.00	0.00	HHDT
Paving	—	—	—	—
Paving	Worker	15.0	18.5	LDA,LDT1,LDT2
Paving	Vendor	0.00	10.2	HHDT,MHDT
Paving	Hauling	0.00	20.0	HHDT
Paving	Onsite truck	0.00	0.00	HHDT
Architectural Coating	—	—	—	—
Architectural Coating	Worker	15.0	18.5	LDA,LDT1,LDT2
Architectural Coating	Vendor	4.00	10.2	HHDT,MHDT

Architectural Coating	Hauling	0.00	20.0	HHDT
Architectural Coating	Onsite truck	0.00	0.00	HHDT
Demolition	—	—	—	—
Demolition	Worker	23.0	18.5	LDA,LDT1,LDT2
Demolition	Vendor	0.00	10.2	HHDT,MHDT
Demolition	Hauling	23.8	8.30	HHDT
Demolition	Onsite truck	0.00	0.00	HHDT

5.3.2. Mitigated

Phase Name	Trip Type	One-Way Trips per Day	Miles per Trip	Vehicle Mix
Site Preparation	—	—	—	—
Site Preparation	Worker	23.0	18.5	LDA,LDT1,LDT2
Site Preparation	Vendor	3.00	10.2	HHDT,MHDT
Site Preparation	Hauling	0.00	20.0	HHDT
Site Preparation	Onsite truck	0.00	0.00	HHDT
Grading	—	—	—	—
Grading	Worker	23.0	18.5	LDA,LDT1,LDT2
Grading	Vendor	5.00	10.2	HHDT,MHDT
Grading	Hauling	391	8.30	HHDT
Grading	Onsite truck	0.00	0.00	HHDT
Building Construction	—	—	—	—
Building Construction	Worker	75.0	18.5	LDA,LDT1,LDT2
Building Construction	Vendor	20.0	10.2	HHDT,MHDT
Building Construction	Hauling	0.00	20.0	HHDT
Building Construction	Onsite truck	0.00	0.00	HHDT
Paving	—	—	—	—
Paving	Worker	15.0	18.5	LDA,LDT1,LDT2

Paving	Vendor	0.00	10.2	HHDT,MHDT
Paving	Hauling	0.00	20.0	HHDT
Paving	Onsite truck	0.00	0.00	HHDT
Architectural Coating	—	—	—	—
Architectural Coating	Worker	15.0	18.5	LDA,LDT1,LDT2
Architectural Coating	Vendor	4.00	10.2	HHDT,MHDT
Architectural Coating	Hauling	0.00	20.0	HHDT
Architectural Coating	Onsite truck	0.00	0.00	HHDT
Demolition	—	—	—	—
Demolition	Worker	23.0	18.5	LDA,LDT1,LDT2
Demolition	Vendor	0.00	10.2	HHDT,MHDT
Demolition	Hauling	23.8	8.30	HHDT
Demolition	Onsite truck	0.00	0.00	HHDT

5.4. Vehicles

5.4.1. Construction Vehicle Control Strategies

Non-applicable. No control strategies activated by user.

5.5. Architectural Coatings

Phase Name	Residential Interior Area Coated (sq ft)	Residential Exterior Area Coated (sq ft)	Non-Residential Interior Area Coated (sq ft)	Non-Residential Exterior Area Coated (sq ft)	Parking Area Coated (sq ft)
Architectural Coating	0.00	0.00	366,880	122,293	127,574

5.6. Dust Mitigation

5.6.1. Construction Earthmoving Activities

Phase Name	Material Imported (Cubic Yards)	Material Exported (Cubic Yards)	Acres Graded (acres)	Material Demolished (Ton of Debris)	Acres Paved (acres)

Demolition	0.00	0.00	0.00	1,619	—
Site Preparation	0.00	0.00	340	0.00	—
Grading	100,000	0.00	640	0.00	—
Paving	0.00	0.00	0.00	0.00	48.8

5.6.2. Construction Earthmoving Control Strategies

Control Strategies Applied	Frequency (per day)	PM10 Reduction	PM2.5 Reduction
Water Exposed Area	3	74%	74%
Water Demolished Area	2	36%	36%

5.7. Construction Paving

Land Use	Area Paved (acres)	% Asphalt
Unrefrigerated Warehouse-No Rail	0.00	0%
Parking Lot	1.12	100%
Other Asphalt Surfaces	47.7	100%

5.8. Construction Electricity Consumption and Emissions Factors

kWh per Year and Emission Factor (lb/MWh)

Year	kWh per Year	CO2	CH4	N2O
2023	0.00	532	0.03	< 0.005
2024	0.00	532	0.03	< 0.005

5.18. Vegetation

5.18.1. Land Use Change

5.18.1.1. Unmitigated

Vegetation Land Use Type	Vegetation Soil Type	Initial Acres	Final Acres

5.18.1.2. Mitigated

Vegetation Land Use Type	Vegetation Soil Type	Initial Acres	Final Acres

5.18.1. Biomass Cover Type

5.18.1.1. Unmitigated

Biomass Cover Type	Initial Acres	Final Acres

5.18.1.2. Mitigated

Biomass Cover Type	Initial Acres	Final Acres

5.18.2. Sequestration

5.18.2.1. Unmitigated

Tree Type	Number	Electricity Saved (kWh/year)	Natural Gas Saved (btu/year)

5.18.2.2. Mitigated

Tree Type	Number	Electricity Saved (kWh/year)	Natural Gas Saved (btu/year)

6. Climate Risk Detailed Report

6.1. Climate Risk Summary

Cal-Adapt midcentury 2040–2059 average projections for four hazards are reported below for your project location. These are under Representation Concentration Pathway (RCP) 8.5 which assumes GHG emissions will continue to rise strongly through 2050 and then plateau around 2100.

Climate Hazard	Result for Project Location	Unit
Temperature and Extreme Heat	28.0	annual days of extreme heat
Extreme Precipitation	2.05	annual days with precipitation above 20 mm
Sea Level Rise	0.00	meters of inundation depth
Wildfire	7.76	annual hectares burned

Temperature and Extreme Heat data are for grid cell in which your project are located. The projection is based on the 98th historical percentile of daily maximum/minimum temperatures from observed historical data (32 climate model ensemble from Cal-Adapt, 2040–2059 average under RCP 8.5). Each grid cell is 6 kilometers (km) by 6 km, or 3.7 miles (mi) by 3.7 mi.
Extreme Precipitation data are for the grid cell in which your project are located. The threshold of 20 mm is equivalent to about ¾ an inch of rain, which would be light to moderate rainfall if received over a full day or heavy rain if received over a period of 2 to 4 hours. Each grid cell is 6 kilometers (km) by 6 km, or 3.7 miles (mi) by 3.7 mi.
Sea Level Rise data are for the grid cell in which your project are located. The projections are from Radke et al. (2017), as reported in Cal-Adapt (2040–2059 average under RCP 8.5), and consider different increments of sea level rise coupled with extreme storm events. Users may select from four model simulations to view the range in potential inundation depth for the grid cell. The four simulations make different assumptions about expected rainfall and temperature are: Warmer/drier (HadGEM2-ES), Cooler/wetter (CNRM-CM5), Average conditions (CanESM2), Range of different rainfall and temperature possibilities (MIROC5). Each grid cell is 50 meters (m) by 50 m, or about 164 feet (ft) by 164 ft.
Wildfire data are for the grid cell in which your project are located. The projections are from UC Davis, as reported in Cal-Adapt (2040–2059 average under RCP 8.5), and consider historical data of climate, vegetation, population density, and large (> 400 ha) fire history. Users may select from four model simulations to view the range in potential wildfire probabilities for the grid cell. The four simulations make different assumptions about expected rainfall and temperature are: Warmer/drier (HadGEM2-ES), Cooler/wetter (CNRM-CM5), Average conditions (CanESM2), Range of different rainfall and temperature possibilities (MIROC5). Each grid cell is 6 kilometers (km) by 6 km, or 3.7 miles (mi) by 3.7 mi.

6.2. Initial Climate Risk Scores

Climate Hazard	Exposure Score	Sensitivity Score	Adaptive Capacity Score	Vulnerability Score
Temperature and Extreme Heat	N/A	N/A	N/A	N/A
Extreme Precipitation	N/A	N/A	N/A	N/A
Sea Level Rise	N/A	N/A	N/A	N/A
Wildfire	N/A	N/A	N/A	N/A
Flooding	N/A	N/A	N/A	N/A
Drought	N/A	N/A	N/A	N/A
Snowpack	N/A	N/A	N/A	N/A
Air Quality	N/A	N/A	N/A	N/A

The sensitivity score reflects the extent to which a project would be adversely affected by exposure to a climate hazard. Exposure is rated on a scale of 1 to 5, with a score of 5 representing the greatest exposure.

The adaptive capacity of a project refers to its ability to manage and reduce vulnerabilities from projected climate hazards. Adaptive capacity is rated on a scale of 1 to 5, with a score of 5 representing the greatest ability to adapt.
The overall vulnerability scores are calculated based on the potential impacts and adaptive capacity assessments for each hazard. Scores do not include implementation of climate risk reduction measures.

6.3. Adjusted Climate Risk Scores

Climate Hazard	Exposure Score	Sensitivity Score	Adaptive Capacity Score	Vulnerability Score
Temperature and Extreme Heat	N/A	N/A	N/A	N/A
Extreme Precipitation	N/A	N/A	N/A	N/A
Sea Level Rise	N/A	N/A	N/A	N/A
Wildfire	N/A	N/A	N/A	N/A
Flooding	N/A	N/A	N/A	N/A
Drought	N/A	N/A	N/A	N/A
Snowpack	N/A	N/A	N/A	N/A
Air Quality	N/A	N/A	N/A	N/A

The sensitivity score reflects the extent to which a project would be adversely affected by exposure to a climate hazard. Exposure is rated on a scale of 1 to 5, with a score of 5 representing the greatest exposure.
The adaptive capacity of a project refers to its ability to manage and reduce vulnerabilities from projected climate hazards. Adaptive capacity is rated on a scale of 1 to 5, with a score of 5 representing the greatest ability to adapt.
The overall vulnerability scores are calculated based on the potential impacts and adaptive capacity assessments for each hazard. Scores include implementation of climate risk reduction measures.

6.4. Climate Risk Reduction Measures

7. Health and Equity Details

7.1. CalEnviroScreen 4.0 Scores

The maximum CalEnviroScreen score is 100. A high score (i.e., greater than 50) reflects a higher pollution burden compared to other census tracts in the state.

Indicator	Result for Project Census Tract
Exposure Indicators	—
AQ-Ozone	97.6
AQ-PM	59.8
AQ-DPM	40.3

Drinking Water	70.7
Lead Risk Housing	53.6
Pesticides	13.2
Toxic Releases	64.0
Traffic	82.0
Effect Indicators	—
CleanUp Sites	82.5
Groundwater	97.9
Haz Waste Facilities/Generators	87.9
Impaired Water Bodies	0.00
Solid Waste	84.9
Sensitive Population	—
Asthma	71.5
Cardio-vascular	86.8
Low Birth Weights	97.0
Socioeconomic Factor Indicators	—
Education	82.5
Housing	59.7
Linguistic	82.8
Poverty	89.3
Unemployment	81.0

7.2. Healthy Places Index Scores

The maximum Health Places Index score is 100. A high score (i.e., greater than 50) reflects healthier community conditions compared to other census tracts in the state.

Indicator	Result for Project Census Tract
Economic	—
Above Poverty	8.353650712

Employed	6.480174516
Education	—
Bachelor's or higher	30.14243552
High school enrollment	100
Preschool enrollment	10.97138458
Transportation	—
Auto Access	10.29128705
Active commuting	87.46310792
Social	—
2-parent households	6.223533941
Voting	6.13370974
Neighborhood	—
Alcohol availability	44.43731554
Park access	43.37225715
Retail density	18.60644168
Supermarket access	67.43231105
Tree canopy	3.977928911
Housing	—
Homeownership	8.353650712
Housing habitability	10.4452714
Low-inc homeowner severe housing cost burden	45.06608495
Low-inc renter severe housing cost burden	46.23379956
Uncrowded housing	21.62196843
Health Outcomes	—
Insured adults	12.4085718
Arthritis	51.7
Asthma ER Admissions	24.0

High Blood Pressure	30.0
Cancer (excluding skin)	80.0
Asthma	9.8
Coronary Heart Disease	57.7
Chronic Obstructive Pulmonary Disease	27.0
Diagnosed Diabetes	31.9
Life Expectancy at Birth	7.4
Cognitively Disabled	15.9
Physically Disabled	19.5
Heart Attack ER Admissions	20.1
Mental Health Not Good	14.9
Chronic Kidney Disease	35.4
Obesity	8.3
Pedestrian Injuries	77.2
Physical Health Not Good	20.0
Stroke	29.9
Health Risk Behaviors	—
Binge Drinking	63.5
Current Smoker	15.5
No Leisure Time for Physical Activity	16.7
Climate Change Exposures	—
Wildfire Risk	0.0
SLR Inundation Area	0.0
Children	18.1
Elderly	24.3
English Speaking	44.9
Foreign-born	53.3

Outdoor Workers	18.2
Climate Change Adaptive Capacity	—
Impervious Surface Cover	73.9
Traffic Density	76.9
Traffic Access	61.5
Other Indices	—
Hardship	89.9
Other Decision Support	—
2016 Voting	11.6

7.3. Overall Health & Equity Scores

Metric	Result for Project Census Tract
CalEnviroScreen 4.0 Score for Project Location (a)	98.0
Healthy Places Index Score for Project Location (b)	5.00
Project Located in a Designated Disadvantaged Community (Senate Bill 535)	Yes
Project Located in a Low-Income Community (Assembly Bill 1550)	Yes
Project Located in a Community Air Protection Program Community (Assembly Bill 617)	No

a: The maximum CalEnviroScreen score is 100. A high score (i.e., greater than 50) reflects a higher pollution burden compared to other census tracts in the state.
b: The maximum Health Places Index score is 100. A high score (i.e., greater than 50) reflects healthier community conditions compared to other census tracts in the state.

7.4. Health & Equity Measures

No Health & Equity Measures selected.

7.5. Evaluation Scorecard

Health and Equity Evaluation Scorecard not completed.

8. User Changes to Default Data

Screen	Justification

Land Use	Total Project area is 56.03 acres
Construction: Construction Phases	Construction anticipated to end in 2024
Construction: Off-Road Equipment	Equipment based on construction of similar industrial project needs
Construction: Dust From Material Movement	Analysis conservatively assumes that up to 20 acres can be disturbed per day
Construction: Trips and VMT	Vendor Trips adjusted based on CalEEMod defaults for Building Construction and number of days for Site Preparation, Grading, Building Construction, and Architectural Coating
Construction: Architectural Coatings	Rule 1113

This page intentionally left blank

APPENDIX 2.2:

AERMOD MODEL INPUT/OUTPUT

```
** Lakes Environmental AERMOD MPI
**
**************************************
**
** AERMOD Input Produced by:
** AERMOD View Ver. 12.0.0
** Lakes Environmental Software Inc.
** Date: 3/11/2024
** File: C:\Users\Michael Tirohn\Desktop\HRAs\13446 D1\13445 CONS HRA\13445 CONS HRA.ADI
**
**************************************
**
**
**************************************
** AERMOD Control Pathway
**************************************
**
**
CO STARTING
   TITLEONE C:\Lakes\AERMOD View\13445 CONS HRA\13445 CONS HRA.isc
   MODELOPT DFAULT CONC
   AVERTIME ANNUAL
   URBANOPT 2189641
   POLLUTID DPM
   RUNORNOT RUN
   ERRORFIL "13445 CONS HRA.err"
CO FINISHED
**
**************************************
** AERMOD Source Pathway
**************************************
**
**
SO STARTING
** Source Location **
** Source ID - Type - X Coord. - Y Coord. **
** ----------------------------------------------------------------------
** Line Source Represented by Adjacent Volume Sources
** LINE VOLUME Source ID = SLINE3
** DESCRSRC Offsite
** PREFIX
** Length of Side = 14.00
** Configuration = Adjacent
** Emission Rate = 0.0006397876
** Vertical Dimension = 6.99
** SZINIT = 3.25
** Nodes = 55
** 477134.533, 3748398.759, 454.00, 3.49, 6.51
** 477180.269, 3748423.506, 453.95, 3.49, 6.51
** 477270.175, 3748472.062, 453.60, 3.49, 6.51
** 477356.949, 3748514.666, 454.00, 3.49, 6.51
** 477368.539, 3748518.111, 454.00, 3.49, 6.51
** 477386.709, 3748520.931, 454.00, 3.49, 6.51
** 477401.432, 3748522.810, 454.00, 3.49, 6.51
** 477466.590, 3748521.557, 453.07, 3.49, 6.51
** 477467.217, 3748136.245, 451.00, 3.49, 6.51
** 477462.831, 3747877.178, 451.00, 3.49, 6.51
** 477462.518, 3747720.547, 451.00, 3.49, 6.51
** 477458.132, 3747499.071, 450.99, 3.49, 6.51
** 477459.072, 3747394.128, 450.09, 3.49, 6.51
** 477469.723, 3747382.851, 450.05, 3.49, 6.51
** 477480.687, 3747380.971, 450.00, 3.49, 6.51
** 477613.823, 3747381.598, 450.00, 3.49, 6.51
** 478032.654, 3747381.598, 448.02, 3.49, 6.51
** 478243.793, 3747382.538, 448.00, 3.49, 6.51
** 478282.011, 3747381.598, 448.00, 3.49, 6.51
```

```
** 478282.637, 3747037.636, 448.00, 3.49, 6.51
** 478285.457, 3746770.424, 447.00, 3.49, 6.51
** 478285.457, 3746568.683, 447.00, 3.49, 6.51
** 478287.023, 3746357.232, 446.45, 3.49, 6.51
** 478148.875, 3746357.232, 447.00, 3.49, 6.51
** 477915.808, 3746358.172, 447.95, 3.49, 6.51
** 477577.798, 3746360.364, 449.00, 3.49, 6.51
** 477535.195, 3746359.738, 449.00, 3.49, 6.51
** 477508.567, 3746355.352, 449.12, 3.49, 6.51
** 477470.036, 3746357.858, 449.83, 3.49, 6.51
** 477412.396, 3746378.847, 450.00, 3.49, 6.51
** 477360.395, 3746406.101, 450.00, 3.49, 6.51
** 477331.888, 3746420.824, 450.00, 3.49, 6.51
** 477283.332, 3746459.042, 450.00, 3.49, 6.51
** 477252.006, 3746485.669, 450.05, 3.49, 6.51
** 477197.185, 3746517.935, 450.83, 3.49, 6.51
** 477138.605, 3746540.490, 451.00, 3.49, 6.51
** 477092.556, 3746550.828, 451.00, 3.49, 6.51
** 477047.446, 3746554.900, 451.36, 3.49, 6.51
** 476861.682, 3746552.707, 452.91, 3.49, 6.51
** 476653.363, 3746549.888, 455.00, 3.49, 6.51
** 476617.651, 3746559.599, 455.19, 3.49, 6.51
** 476581.313, 3746573.382, 455.95, 3.49, 6.51
** 476548.733, 3746593.431, 456.04, 3.49, 6.51
** 476521.166, 3746626.950, 456.00, 3.49, 6.51
** 476501.118, 3746657.023, 456.00, 3.49, 6.51
** 476486.707, 3746696.807, 456.50, 3.49, 6.51
** 476464.779, 3746771.677, 456.08, 3.49, 6.51
** 476452.562, 3746816.787, 456.68, 3.49, 6.51
** 476442.851, 3746840.595, 456.03, 3.49, 6.51
** 476424.682, 3746871.608, 456.59, 3.49, 6.51
** 476390.223, 3746907.319, 456.76, 3.49, 6.51
** 476352.631, 3746931.441, 456.98, 3.49, 6.51
** 476316.293, 3746945.537, 456.93, 3.49, 6.51
** 476283.401, 3746950.550, 457.00, 3.49, 6.51
** 475912.185, 3746949.610, 462.00, 3.49, 6.51
** ---------------------------------------------------------------------
   LOCATION L0000001     VOLUME   477140.689 3748402.090 454.00
   LOCATION L0000002     VOLUME   477153.002 3748408.753 454.00
   LOCATION L0000003     VOLUME   477165.315 3748415.415 454.00
   LOCATION L0000004     VOLUME   477177.628 3748422.078 454.00
   LOCATION L0000005     VOLUME   477189.946 3748428.732 453.99
   LOCATION L0000006     VOLUME   477202.264 3748435.385 453.71
   LOCATION L0000007     VOLUME   477214.582 3748442.038 453.60
   LOCATION L0000008     VOLUME   477226.901 3748448.691 453.74
   LOCATION L0000009     VOLUME   477239.219 3748455.343 453.96
   LOCATION L0000010     VOLUME   477251.537 3748461.996 453.95
   LOCATION L0000011     VOLUME   477263.856 3748468.649 453.72
   LOCATION L0000012     VOLUME   477276.295 3748475.067 453.66
   LOCATION L0000013     VOLUME   477288.862 3748481.237 453.82
   LOCATION L0000014     VOLUME   477301.429 3748487.407 454.00
   LOCATION L0000015     VOLUME   477313.996 3748493.577 454.00
   LOCATION L0000016     VOLUME   477326.563 3748499.747 454.00
   LOCATION L0000017     VOLUME   477339.130 3748505.917 454.00
   LOCATION L0000018     VOLUME   477351.697 3748512.087 454.00
   LOCATION L0000019     VOLUME   477364.760 3748516.988 454.00
   LOCATION L0000020     VOLUME   477378.478 3748519.654 454.00
   LOCATION L0000021     VOLUME   477392.334 3748521.649 454.00
   LOCATION L0000022     VOLUME   477406.259 3748522.718 454.00
   LOCATION L0000023     VOLUME   477420.256 3748522.448 454.00
   LOCATION L0000024     VOLUME   477434.254 3748522.179 453.88
   LOCATION L0000025     VOLUME   477448.251 3748521.910 453.49
   LOCATION L0000026     VOLUME   477462.249 3748521.641 453.16
   LOCATION L0000027     VOLUME   477466.606 3748511.900 453.16
   LOCATION L0000028     VOLUME   477466.629 3748497.900 453.62
   LOCATION L0000029     VOLUME   477466.652 3748483.900 453.91
```

LOCATION L0000030 VOLUME 477466.674 3748469.900 453.44
LOCATION L0000031 VOLUME 477466.697 3748455.900 453.00
LOCATION L0000032 VOLUME 477466.720 3748441.900 453.00
LOCATION L0000033 VOLUME 477466.743 3748427.900 453.00
LOCATION L0000034 VOLUME 477466.765 3748413.900 453.00
LOCATION L0000035 VOLUME 477466.788 3748399.900 453.00
LOCATION L0000036 VOLUME 477466.811 3748385.900 452.92
LOCATION L0000037 VOLUME 477466.834 3748371.900 452.81
LOCATION L0000038 VOLUME 477466.856 3748357.900 452.54
LOCATION L0000039 VOLUME 477466.879 3748343.900 452.19
LOCATION L0000040 VOLUME 477466.902 3748329.900 452.00
LOCATION L0000041 VOLUME 477466.925 3748315.900 452.00
LOCATION L0000042 VOLUME 477466.948 3748301.900 452.00
LOCATION L0000043 VOLUME 477466.970 3748287.900 452.00
LOCATION L0000044 VOLUME 477466.993 3748273.900 452.00
LOCATION L0000045 VOLUME 477467.016 3748259.900 452.00
LOCATION L0000046 VOLUME 477467.039 3748245.900 451.99
LOCATION L0000047 VOLUME 477467.061 3748231.900 451.52
LOCATION L0000048 VOLUME 477467.084 3748217.900 451.06
LOCATION L0000049 VOLUME 477467.107 3748203.900 451.00
LOCATION L0000050 VOLUME 477467.130 3748189.900 451.00
LOCATION L0000051 VOLUME 477467.152 3748175.900 451.00
LOCATION L0000052 VOLUME 477467.175 3748161.900 451.00
LOCATION L0000053 VOLUME 477467.198 3748147.900 451.00
LOCATION L0000054 VOLUME 477467.177 3748133.901 451.00
LOCATION L0000055 VOLUME 477466.940 3748119.903 451.00
LOCATION L0000056 VOLUME 477466.703 3748105.905 451.00
LOCATION L0000057 VOLUME 477466.466 3748091.907 451.00
LOCATION L0000058 VOLUME 477466.229 3748077.909 451.00
LOCATION L0000059 VOLUME 477465.992 3748063.911 451.00
LOCATION L0000060 VOLUME 477465.755 3748049.913 451.00
LOCATION L0000061 VOLUME 477465.518 3748035.915 451.00
LOCATION L0000062 VOLUME 477465.281 3748021.917 451.00
LOCATION L0000063 VOLUME 477465.044 3748007.919 451.00
LOCATION L0000064 VOLUME 477464.808 3747993.921 451.00
LOCATION L0000065 VOLUME 477464.571 3747979.923 451.00
LOCATION L0000066 VOLUME 477464.334 3747965.925 451.00
LOCATION L0000067 VOLUME 477464.097 3747951.927 451.00
LOCATION L0000068 VOLUME 477463.860 3747937.929 451.00
LOCATION L0000069 VOLUME 477463.623 3747923.931 451.00
LOCATION L0000070 VOLUME 477463.386 3747909.933 451.00
LOCATION L0000071 VOLUME 477463.149 3747895.935 451.00
LOCATION L0000072 VOLUME 477462.912 3747881.937 451.00
LOCATION L0000073 VOLUME 477462.813 3747867.937 451.00
LOCATION L0000074 VOLUME 477462.785 3747853.937 451.00
LOCATION L0000075 VOLUME 477462.757 3747839.938 451.00
LOCATION L0000076 VOLUME 477462.729 3747825.938 451.00
LOCATION L0000077 VOLUME 477462.701 3747811.938 451.00
LOCATION L0000078 VOLUME 477462.673 3747797.938 451.00
LOCATION L0000079 VOLUME 477462.645 3747783.938 451.00
LOCATION L0000080 VOLUME 477462.617 3747769.938 451.00
LOCATION L0000081 VOLUME 477462.589 3747755.938 451.00
LOCATION L0000082 VOLUME 477462.561 3747741.938 451.00
LOCATION L0000083 VOLUME 477462.533 3747727.938 451.00
LOCATION L0000084 VOLUME 477462.387 3747713.939 451.00
LOCATION L0000085 VOLUME 477462.110 3747699.942 451.00
LOCATION L0000086 VOLUME 477461.833 3747685.945 451.00
LOCATION L0000087 VOLUME 477461.556 3747671.947 451.00
LOCATION L0000088 VOLUME 477461.278 3747657.950 451.00
LOCATION L0000089 VOLUME 477461.001 3747643.953 451.00
LOCATION L0000090 VOLUME 477460.724 3747629.956 451.00
LOCATION L0000091 VOLUME 477460.447 3747615.958 451.00
LOCATION L0000092 VOLUME 477460.170 3747601.961 451.00
LOCATION L0000093 VOLUME 477459.893 3747587.964 451.00
LOCATION L0000094 VOLUME 477459.615 3747573.966 451.00
LOCATION L0000095 VOLUME 477459.338 3747559.969 451.00

LOCATION L0000096 VOLUME 477459.061 3747545.972 451.00
LOCATION L0000097 VOLUME 477458.784 3747531.975 451.00
LOCATION L0000098 VOLUME 477458.507 3747517.977 451.00
LOCATION L0000099 VOLUME 477458.229 3747503.980 451.00
LOCATION L0000100 VOLUME 477458.214 3747489.982 451.00
LOCATION L0000101 VOLUME 477458.339 3747475.982 451.00
LOCATION L0000102 VOLUME 477458.464 3747461.983 451.00
LOCATION L0000103 VOLUME 477458.590 3747447.983 451.00
LOCATION L0000104 VOLUME 477458.715 3747433.984 450.93
LOCATION L0000105 VOLUME 477458.841 3747419.984 450.48
LOCATION L0000106 VOLUME 477458.966 3747405.985 450.03
LOCATION L0000107 VOLUME 477460.543 3747392.570 450.00
LOCATION L0000108 VOLUME 477470.345 3747382.744 450.00
LOCATION L0000109 VOLUME 477484.194 3747380.988 450.00
LOCATION L0000110 VOLUME 477498.194 3747381.054 450.00
LOCATION L0000111 VOLUME 477512.194 3747381.119 450.00
LOCATION L0000112 VOLUME 477526.193 3747381.185 450.00
LOCATION L0000113 VOLUME 477540.193 3747381.251 450.00
LOCATION L0000114 VOLUME 477554.193 3747381.317 450.00
LOCATION L0000115 VOLUME 477568.193 3747381.383 450.00
LOCATION L0000116 VOLUME 477582.193 3747381.449 450.00
LOCATION L0000117 VOLUME 477596.193 3747381.515 450.00
LOCATION L0000118 VOLUME 477610.192 3747381.581 450.00
LOCATION L0000119 VOLUME 477624.192 3747381.598 450.00
LOCATION L0000120 VOLUME 477638.192 3747381.598 450.00
LOCATION L0000121 VOLUME 477652.192 3747381.598 450.00
LOCATION L0000122 VOLUME 477666.192 3747381.598 450.00
LOCATION L0000123 VOLUME 477680.192 3747381.598 450.00
LOCATION L0000124 VOLUME 477694.192 3747381.598 450.00
LOCATION L0000125 VOLUME 477708.192 3747381.598 450.00
LOCATION L0000126 VOLUME 477722.192 3747381.598 450.00
LOCATION L0000127 VOLUME 477736.192 3747381.598 449.83
LOCATION L0000128 VOLUME 477750.192 3747381.598 449.44
LOCATION L0000129 VOLUME 477764.192 3747381.598 449.15
LOCATION L0000130 VOLUME 477778.192 3747381.598 449.07
LOCATION L0000131 VOLUME 477792.192 3747381.598 449.00
LOCATION L0000132 VOLUME 477806.192 3747381.598 449.00
LOCATION L0000133 VOLUME 477820.192 3747381.598 449.00
LOCATION L0000134 VOLUME 477834.192 3747381.598 449.00
LOCATION L0000135 VOLUME 477848.192 3747381.598 449.00
LOCATION L0000136 VOLUME 477862.192 3747381.598 449.00
LOCATION L0000137 VOLUME 477876.192 3747381.598 449.00
LOCATION L0000138 VOLUME 477890.192 3747381.598 449.00
LOCATION L0000139 VOLUME 477904.192 3747381.598 449.00
LOCATION L0000140 VOLUME 477918.192 3747381.598 449.00
LOCATION L0000141 VOLUME 477932.192 3747381.598 449.00
LOCATION L0000142 VOLUME 477946.192 3747381.598 449.00
LOCATION L0000143 VOLUME 477960.192 3747381.598 449.00
LOCATION L0000144 VOLUME 477974.192 3747381.598 449.00
LOCATION L0000145 VOLUME 477988.192 3747381.598 449.00
LOCATION L0000146 VOLUME 478002.192 3747381.598 448.92
LOCATION L0000147 VOLUME 478016.192 3747381.598 448.46
LOCATION L0000148 VOLUME 478030.192 3747381.598 448.00
LOCATION L0000149 VOLUME 478044.192 3747381.649 448.00
LOCATION L0000150 VOLUME 478058.192 3747381.711 448.00
LOCATION L0000151 VOLUME 478072.192 3747381.774 448.00
LOCATION L0000152 VOLUME 478086.192 3747381.836 448.00
LOCATION L0000153 VOLUME 478100.192 3747381.898 448.00
LOCATION L0000154 VOLUME 478114.192 3747381.961 448.00
LOCATION L0000155 VOLUME 478128.191 3747382.023 448.00
LOCATION L0000156 VOLUME 478142.191 3747382.085 448.00
LOCATION L0000157 VOLUME 478156.191 3747382.148 448.00
LOCATION L0000158 VOLUME 478170.191 3747382.210 448.00
LOCATION L0000159 VOLUME 478184.191 3747382.272 448.00
LOCATION L0000160 VOLUME 478198.191 3747382.335 448.00
LOCATION L0000161 VOLUME 478212.191 3747382.397 448.00

LOCATION L0000162 VOLUME 478226.190 3747382.459 448.00
LOCATION L0000163 VOLUME 478240.190 3747382.521 448.00
LOCATION L0000164 VOLUME 478254.187 3747382.282 448.00
LOCATION L0000165 VOLUME 478268.183 3747381.938 448.00
LOCATION L0000166 VOLUME 478282.011 3747381.430 448.00
LOCATION L0000167 VOLUME 478282.037 3747367.430 448.00
LOCATION L0000168 VOLUME 478282.062 3747353.430 448.00
LOCATION L0000169 VOLUME 478282.088 3747339.430 448.00
LOCATION L0000170 VOLUME 478282.113 3747325.430 448.00
LOCATION L0000171 VOLUME 478282.139 3747311.430 448.00
LOCATION L0000172 VOLUME 478282.164 3747297.430 448.00
LOCATION L0000173 VOLUME 478282.190 3747283.430 448.00
LOCATION L0000174 VOLUME 478282.215 3747269.430 448.00
LOCATION L0000175 VOLUME 478282.241 3747255.430 448.00
LOCATION L0000176 VOLUME 478282.266 3747241.430 448.00
LOCATION L0000177 VOLUME 478282.292 3747227.430 448.00
LOCATION L0000178 VOLUME 478282.317 3747213.430 448.00
LOCATION L0000179 VOLUME 478282.343 3747199.430 448.00
LOCATION L0000180 VOLUME 478282.368 3747185.430 448.00
LOCATION L0000181 VOLUME 478282.394 3747171.430 448.00
LOCATION L0000182 VOLUME 478282.419 3747157.430 448.00
LOCATION L0000183 VOLUME 478282.445 3747143.430 448.00
LOCATION L0000184 VOLUME 478282.470 3747129.430 448.00
LOCATION L0000185 VOLUME 478282.496 3747115.430 448.00
LOCATION L0000186 VOLUME 478282.521 3747101.430 448.00
LOCATION L0000187 VOLUME 478282.547 3747087.430 448.00
LOCATION L0000188 VOLUME 478282.572 3747073.430 448.00
LOCATION L0000189 VOLUME 478282.598 3747059.430 448.00
LOCATION L0000190 VOLUME 478282.623 3747045.430 448.00
LOCATION L0000191 VOLUME 478282.703 3747031.431 448.00
LOCATION L0000192 VOLUME 478282.850 3747017.431 448.00
LOCATION L0000193 VOLUME 478282.998 3747003.432 448.00
LOCATION L0000194 VOLUME 478283.146 3746989.433 448.00
LOCATION L0000195 VOLUME 478283.294 3746975.434 448.00
LOCATION L0000196 VOLUME 478283.441 3746961.435 448.00
LOCATION L0000197 VOLUME 478283.589 3746947.435 448.00
LOCATION L0000198 VOLUME 478283.737 3746933.436 448.00
LOCATION L0000199 VOLUME 478283.884 3746919.437 448.00
LOCATION L0000200 VOLUME 478284.032 3746905.438 448.00
LOCATION L0000201 VOLUME 478284.180 3746891.438 448.00
LOCATION L0000202 VOLUME 478284.328 3746877.439 448.00
LOCATION L0000203 VOLUME 478284.475 3746863.440 447.96
LOCATION L0000204 VOLUME 478284.623 3746849.441 447.73
LOCATION L0000205 VOLUME 478284.771 3746835.442 447.49
LOCATION L0000206 VOLUME 478284.918 3746821.442 447.25
LOCATION L0000207 VOLUME 478285.066 3746807.443 447.02
LOCATION L0000208 VOLUME 478285.214 3746793.444 447.00
LOCATION L0000209 VOLUME 478285.361 3746779.445 447.00
LOCATION L0000210 VOLUME 478285.457 3746765.445 447.00
LOCATION L0000211 VOLUME 478285.457 3746751.445 447.00
LOCATION L0000212 VOLUME 478285.457 3746737.445 447.00
LOCATION L0000213 VOLUME 478285.457 3746723.445 447.00
LOCATION L0000214 VOLUME 478285.457 3746709.445 447.00
LOCATION L0000215 VOLUME 478285.457 3746695.445 447.00
LOCATION L0000216 VOLUME 478285.457 3746681.445 447.00
LOCATION L0000217 VOLUME 478285.457 3746667.445 447.00
LOCATION L0000218 VOLUME 478285.457 3746653.445 447.00
LOCATION L0000219 VOLUME 478285.457 3746639.445 447.00
LOCATION L0000220 VOLUME 478285.457 3746625.445 447.00
LOCATION L0000221 VOLUME 478285.457 3746611.445 447.00
LOCATION L0000222 VOLUME 478285.457 3746597.445 447.00
LOCATION L0000223 VOLUME 478285.457 3746583.445 447.00
LOCATION L0000224 VOLUME 478285.457 3746569.445 447.00
LOCATION L0000225 VOLUME 478285.555 3746555.446 447.00
LOCATION L0000226 VOLUME 478285.658 3746541.446 447.00
LOCATION L0000227 VOLUME 478285.762 3746527.446 447.00

LOCATION L0000228 VOLUME 478285.866 3746513.447 447.00
LOCATION L0000229 VOLUME 478285.970 3746499.447 447.00
LOCATION L0000230 VOLUME 478286.073 3746485.447 447.00
LOCATION L0000231 VOLUME 478286.177 3746471.448 447.00
LOCATION L0000232 VOLUME 478286.281 3746457.448 447.00
LOCATION L0000233 VOLUME 478286.384 3746443.449 446.95
LOCATION L0000234 VOLUME 478286.488 3746429.449 446.69
LOCATION L0000235 VOLUME 478286.592 3746415.449 446.44
LOCATION L0000236 VOLUME 478286.695 3746401.450 446.44
LOCATION L0000237 VOLUME 478286.799 3746387.450 446.44
LOCATION L0000238 VOLUME 478286.903 3746373.451 446.43
LOCATION L0000239 VOLUME 478287.007 3746359.451 446.43
LOCATION L0000240 VOLUME 478275.242 3746357.232 446.82
LOCATION L0000241 VOLUME 478261.242 3746357.232 447.00
LOCATION L0000242 VOLUME 478247.242 3746357.232 447.00
LOCATION L0000243 VOLUME 478233.242 3746357.232 447.00
LOCATION L0000244 VOLUME 478219.242 3746357.232 447.00
LOCATION L0000245 VOLUME 478205.242 3746357.232 447.00
LOCATION L0000246 VOLUME 478191.242 3746357.232 447.00
LOCATION L0000247 VOLUME 478177.242 3746357.232 447.00
LOCATION L0000248 VOLUME 478163.242 3746357.232 447.00
LOCATION L0000249 VOLUME 478149.242 3746357.232 447.00
LOCATION L0000250 VOLUME 478135.242 3746357.287 447.00
LOCATION L0000251 VOLUME 478121.242 3746357.343 447.00
LOCATION L0000252 VOLUME 478107.243 3746357.400 447.00
LOCATION L0000253 VOLUME 478093.243 3746357.456 447.00
LOCATION L0000254 VOLUME 478079.243 3746357.512 447.00
LOCATION L0000255 VOLUME 478065.243 3746357.569 447.00
LOCATION L0000256 VOLUME 478051.243 3746357.625 447.00
LOCATION L0000257 VOLUME 478037.243 3746357.682 447.00
LOCATION L0000258 VOLUME 478023.243 3746357.738 447.00
LOCATION L0000259 VOLUME 478009.243 3746357.795 447.00
LOCATION L0000260 VOLUME 477995.243 3746357.851 447.00
LOCATION L0000261 VOLUME 477981.244 3746357.908 447.00
LOCATION L0000262 VOLUME 477967.244 3746357.964 447.01
LOCATION L0000263 VOLUME 477953.244 3746358.021 447.03
LOCATION L0000264 VOLUME 477939.244 3746358.077 447.08
LOCATION L0000265 VOLUME 477925.244 3746358.133 447.52
LOCATION L0000266 VOLUME 477911.244 3746358.201 447.96
LOCATION L0000267 VOLUME 477897.245 3746358.292 448.00
LOCATION L0000268 VOLUME 477883.245 3746358.383 448.00
LOCATION L0000269 VOLUME 477869.245 3746358.474 448.00
LOCATION L0000270 VOLUME 477855.245 3746358.564 448.00
LOCATION L0000271 VOLUME 477841.246 3746358.655 448.00
LOCATION L0000272 VOLUME 477827.246 3746358.746 448.00
LOCATION L0000273 VOLUME 477813.246 3746358.837 448.00
LOCATION L0000274 VOLUME 477799.247 3746358.928 448.00
LOCATION L0000275 VOLUME 477785.247 3746359.019 448.00
LOCATION L0000276 VOLUME 477771.247 3746359.109 448.00
LOCATION L0000277 VOLUME 477757.247 3746359.200 448.00
LOCATION L0000278 VOLUME 477743.248 3746359.291 448.00
LOCATION L0000279 VOLUME 477729.248 3746359.382 448.00
LOCATION L0000280 VOLUME 477715.248 3746359.473 448.00
LOCATION L0000281 VOLUME 477701.249 3746359.563 448.00
LOCATION L0000282 VOLUME 477687.249 3746359.654 448.00
LOCATION L0000283 VOLUME 477673.249 3746359.745 448.00
LOCATION L0000284 VOLUME 477659.250 3746359.836 448.00
LOCATION L0000285 VOLUME 477645.250 3746359.927 448.00
LOCATION L0000286 VOLUME 477631.250 3746360.018 448.29
LOCATION L0000287 VOLUME 477617.250 3746360.108 448.75
LOCATION L0000288 VOLUME 477603.251 3746360.199 449.00
LOCATION L0000289 VOLUME 477589.251 3746360.290 449.00
LOCATION L0000290 VOLUME 477575.252 3746360.327 449.00
LOCATION L0000291 VOLUME 477561.253 3746360.121 449.00
LOCATION L0000292 VOLUME 477547.255 3746359.915 449.00
LOCATION L0000293 VOLUME 477533.282 3746359.423 449.00

LOCATION L0000294 VOLUME 477519.468 3746357.147 449.00
LOCATION L0000295 VOLUME 477505.621 3746355.544 449.01
LOCATION L0000296 VOLUME 477491.650 3746356.452 449.00
LOCATION L0000297 VOLUME 477477.680 3746357.361 449.41
LOCATION L0000298 VOLUME 477464.079 3746360.028 449.86
LOCATION L0000299 VOLUME 477450.924 3746364.818 450.00
LOCATION L0000300 VOLUME 477437.769 3746369.608 450.00
LOCATION L0000301 VOLUME 477424.614 3746374.398 450.00
LOCATION L0000302 VOLUME 477411.512 3746379.310 450.00
LOCATION L0000303 VOLUME 477399.112 3746385.809 450.00
LOCATION L0000304 VOLUME 477386.712 3746392.308 450.00
LOCATION L0000305 VOLUME 477374.312 3746398.807 450.00
LOCATION L0000306 VOLUME 477361.912 3746405.305 450.00
LOCATION L0000307 VOLUME 477349.478 3746411.739 450.00
LOCATION L0000308 VOLUME 477337.039 3746418.164 450.00
LOCATION L0000309 VOLUME 477325.442 3746425.897 450.00
LOCATION L0000310 VOLUME 477314.441 3746434.556 450.00
LOCATION L0000311 VOLUME 477303.440 3746443.215 450.00
LOCATION L0000312 VOLUME 477292.439 3746451.874 450.00
LOCATION L0000313 VOLUME 477281.495 3746460.603 450.00
LOCATION L0000314 VOLUME 477270.828 3746469.670 450.00
LOCATION L0000315 VOLUME 477260.161 3746478.737 450.00
LOCATION L0000316 VOLUME 477249.165 3746487.341 450.01
LOCATION L0000317 VOLUME 477237.099 3746494.443 450.17
LOCATION L0000318 VOLUME 477225.034 3746501.544 450.13
LOCATION L0000319 VOLUME 477212.969 3746508.645 450.23
LOCATION L0000320 VOLUME 477200.903 3746515.747 450.63
LOCATION L0000321 VOLUME 477188.147 3746521.415 451.00
LOCATION L0000322 VOLUME 477175.082 3746526.446 451.00
LOCATION L0000323 VOLUME 477162.016 3746531.476 451.00
LOCATION L0000324 VOLUME 477148.951 3746536.506 451.00
LOCATION L0000325 VOLUME 477135.763 3746541.128 451.00
LOCATION L0000326 VOLUME 477122.103 3746544.195 451.00
LOCATION L0000327 VOLUME 477108.443 3746547.261 451.00
LOCATION L0000328 VOLUME 477094.782 3746550.328 451.00
LOCATION L0000329 VOLUME 477080.885 3746551.881 451.00
LOCATION L0000330 VOLUME 477066.942 3746553.140 451.04
LOCATION L0000331 VOLUME 477052.999 3746554.399 451.22
LOCATION L0000332 VOLUME 477039.022 3746554.800 451.40
LOCATION L0000333 VOLUME 477025.023 3746554.635 451.69
LOCATION L0000334 VOLUME 477011.024 3746554.470 451.98
LOCATION L0000335 VOLUME 476997.025 3746554.305 452.00
LOCATION L0000336 VOLUME 476983.026 3746554.139 452.00
LOCATION L0000337 VOLUME 476969.027 3746553.974 452.00
LOCATION L0000338 VOLUME 476955.028 3746553.809 452.00
LOCATION L0000339 VOLUME 476941.029 3746553.644 452.00
LOCATION L0000340 VOLUME 476927.030 3746553.478 452.00
LOCATION L0000341 VOLUME 476913.031 3746553.313 452.10
LOCATION L0000342 VOLUME 476899.032 3746553.148 452.30
LOCATION L0000343 VOLUME 476885.033 3746552.983 452.53
LOCATION L0000344 VOLUME 476871.034 3746552.817 452.79
LOCATION L0000345 VOLUME 476857.035 3746552.644 453.00
LOCATION L0000346 VOLUME 476843.036 3746552.455 453.00
LOCATION L0000347 VOLUME 476829.037 3746552.265 453.00
LOCATION L0000348 VOLUME 476815.039 3746552.076 453.00
LOCATION L0000349 VOLUME 476801.040 3746551.886 453.00
LOCATION L0000350 VOLUME 476787.041 3746551.697 454.00
LOCATION L0000351 VOLUME 476773.042 3746551.507 454.00
LOCATION L0000352 VOLUME 476759.044 3746551.318 454.00
LOCATION L0000353 VOLUME 476745.045 3746551.129 454.00
LOCATION L0000354 VOLUME 476731.046 3746550.939 454.29
LOCATION L0000355 VOLUME 476717.048 3746550.750 454.76
LOCATION L0000356 VOLUME 476703.049 3746550.560 455.00
LOCATION L0000357 VOLUME 476689.050 3746550.371 455.00
LOCATION L0000358 VOLUME 476675.051 3746550.181 455.00
LOCATION L0000359 VOLUME 476661.053 3746549.992 455.00

LOCATION L0000360 VOLUME 476647.274 3746551.543 455.04
LOCATION L0000361 VOLUME 476633.765 3746555.217 455.20
LOCATION L0000362 VOLUME 476620.256 3746558.891 455.24
LOCATION L0000363 VOLUME 476607.085 3746563.607 455.48
LOCATION L0000364 VOLUME 476593.995 3746568.572 455.86
LOCATION L0000365 VOLUME 476580.941 3746573.611 456.00
LOCATION L0000366 VOLUME 476569.018 3746580.948 456.00
LOCATION L0000367 VOLUME 476557.095 3746588.286 456.00
LOCATION L0000368 VOLUME 476546.077 3746596.661 456.00
LOCATION L0000369 VOLUME 476537.184 3746607.474 456.00
LOCATION L0000370 VOLUME 476528.291 3746618.287 456.01
LOCATION L0000371 VOLUME 476519.622 3746629.266 456.00
LOCATION L0000372 VOLUME 476511.857 3746640.915 456.00
LOCATION L0000373 VOLUME 476504.091 3746652.563 456.00
LOCATION L0000374 VOLUME 476498.175 3746665.147 456.06
LOCATION L0000375 VOLUME 476493.407 3746678.310 456.21
LOCATION L0000376 VOLUME 476488.640 3746691.473 456.37
LOCATION L0000377 VOLUME 476484.367 3746704.798 456.52
LOCATION L0000378 VOLUME 476480.432 3746718.234 456.60
LOCATION L0000379 VOLUME 476476.497 3746731.669 456.38
LOCATION L0000380 VOLUME 476472.562 3746745.105 456.03
LOCATION L0000381 VOLUME 476468.627 3746758.540 456.04
LOCATION L0000382 VOLUME 476464.698 3746771.978 456.17
LOCATION L0000383 VOLUME 476461.038 3746785.491 456.29
LOCATION L0000384 VOLUME 476457.378 3746799.004 456.42
LOCATION L0000385 VOLUME 476453.718 3746812.517 456.42
LOCATION L0000386 VOLUME 476448.945 3746825.654 456.25
LOCATION L0000387 VOLUME 476443.657 3746838.617 456.00
LOCATION L0000388 VOLUME 476436.853 3746850.832 456.10
LOCATION L0000389 VOLUME 476429.776 3746862.911 456.34
LOCATION L0000390 VOLUME 476421.959 3746874.429 456.43
LOCATION L0000391 VOLUME 476412.238 3746884.504 456.36
LOCATION L0000392 VOLUME 476402.517 3746894.579 456.29
LOCATION L0000393 VOLUME 476392.795 3746904.653 456.41
LOCATION L0000394 VOLUME 476381.558 3746912.879 456.42
LOCATION L0000395 VOLUME 476369.775 3746920.440 456.46
LOCATION L0000396 VOLUME 476357.992 3746928.001 456.68
LOCATION L0000397 VOLUME 476345.518 3746934.200 456.77
LOCATION L0000398 VOLUME 476332.465 3746939.264 456.82
LOCATION L0000399 VOLUME 476319.413 3746944.327 457.00
LOCATION L0000400 VOLUME 476305.761 3746947.142 457.00
LOCATION L0000401 VOLUME 476291.921 3746949.251 457.00
LOCATION L0000402 VOLUME 476278.019 3746950.536 457.00
LOCATION L0000403 VOLUME 476264.019 3746950.500 457.00
LOCATION L0000404 VOLUME 476250.019 3746950.465 457.00
LOCATION L0000405 VOLUME 476236.019 3746950.430 457.00
LOCATION L0000406 VOLUME 476222.020 3746950.394 457.05
LOCATION L0000407 VOLUME 476208.020 3746950.359 457.14
LOCATION L0000408 VOLUME 476194.020 3746950.323 457.35
LOCATION L0000409 VOLUME 476180.020 3746950.288 457.73
LOCATION L0000410 VOLUME 476166.020 3746950.252 458.00
LOCATION L0000411 VOLUME 476152.020 3746950.217 458.00
LOCATION L0000412 VOLUME 476138.020 3746950.181 458.06
LOCATION L0000413 VOLUME 476124.020 3746950.146 458.53
LOCATION L0000414 VOLUME 476110.020 3746950.111 458.99
LOCATION L0000415 VOLUME 476096.020 3746950.075 459.00
LOCATION L0000416 VOLUME 476082.020 3746950.040 459.00
LOCATION L0000417 VOLUME 476068.020 3746950.004 459.39
LOCATION L0000418 VOLUME 476054.020 3746949.969 459.86
LOCATION L0000419 VOLUME 476040.020 3746949.933 460.00
LOCATION L0000420 VOLUME 476026.020 3746949.898 460.00
LOCATION L0000421 VOLUME 476012.020 3746949.862 460.26
LOCATION L0000422 VOLUME 475998.020 3746949.827 460.73
LOCATION L0000423 VOLUME 475984.020 3746949.792 461.00
LOCATION L0000424 VOLUME 475970.020 3746949.756 461.00
LOCATION L0000425 VOLUME 475956.020 3746949.721 461.13

```
   LOCATION L0000426     VOLUME   475942.020 3746949.685 461.59
   LOCATION L0000427     VOLUME   475928.020 3746949.650 462.00
   LOCATION L0000428     VOLUME   475914.021 3746949.614 462.00
** End of LINE VOLUME Source ID = SLINE3
   LOCATION VOL1         VOLUME     476890.005  3748655.327      454.000
   LOCATION VOL2         VOLUME     476923.919  3748663.767      454.000
   LOCATION VOL3         VOLUME     476958.197  3748675.496      454.000
   LOCATION VOL4         VOLUME     476989.625  3748700.983      454.000
   LOCATION VOL5         VOLUME     477021.914  3748709.822      454.000
   LOCATION VOL6         VOLUME     477055.128  3748732.701      454.000
   LOCATION VOL7         VOLUME     477086.981  3748749.684      454.000
   LOCATION VOL8         VOLUME     477120.413  3748717.302      454.000
   LOCATION VOL9         VOLUME     477120.413  3748685.121      454.000
   LOCATION VOL10        VOLUME     477119.926  3748653.428      454.000
   LOCATION VOL11        VOLUME     477120.901  3748620.759      454.000
   LOCATION VOL12        VOLUME     477120.901  3748587.603      454.000
   LOCATION VOL13        VOLUME     477120.901  3748554.447      454.000
   LOCATION VOL14        VOLUME     477120.413  3748522.266      454.000
   LOCATION VOL15        VOLUME     477120.413  3748489.109      454.000
   LOCATION VOL16        VOLUME     477120.901  3748455.953      454.000
   LOCATION VOL17        VOLUME     477120.413  3748423.772      454.000
   LOCATION VOL18        VOLUME     477120.413  3748399.392      454.000
   LOCATION VOL19        VOLUME     477087.502  3748385.771      454.150
   LOCATION VOL20        VOLUME     477087.502  3748418.263      454.000
   LOCATION VOL21        VOLUME     477087.063  3748451.633      454.000
   LOCATION VOL22        VOLUME     477087.063  3748484.124      454.000
   LOCATION VOL23        VOLUME     477086.624  3748517.933      454.000
   LOCATION VOL24        VOLUME     477086.624  3748549.986      454.000
   LOCATION VOL25        VOLUME     477087.502  3748582.478      454.000
   LOCATION VOL26        VOLUME     477088.380  3748614.530      454.000
   LOCATION VOL27        VOLUME     477088.380  3748647.900      454.000
   LOCATION VOL28        VOLUME     477087.063  3748680.831      454.000
   LOCATION VOL29        VOLUME     477087.071  3748714.895      454.000
   LOCATION VOL30        VOLUME     477054.326  3748700.573      454.000
   LOCATION VOL31        VOLUME     477055.072  3748668.849      454.000
   LOCATION VOL32        VOLUME     477055.072  3748636.005      454.000
   LOCATION VOL33        VOLUME     477055.446  3748603.534      454.000
   LOCATION VOL34        VOLUME     477053.953  3748571.437      454.000
   LOCATION VOL35        VOLUME     477054.326  3748538.966      454.000
   LOCATION VOL36        VOLUME     477054.326  3748506.122      454.000
   LOCATION VOL37        VOLUME     477054.326  3748474.398      454.000
   LOCATION VOL38        VOLUME     477054.326  3748441.555      454.000
   LOCATION VOL39        VOLUME     477055.072  3748409.084      454.000
   LOCATION VOL40        VOLUME     477054.326  3748376.240      454.680
   LOCATION VOL41        VOLUME     477021.482  3748351.234      455.000
   LOCATION VOL42        VOLUME     477021.855  3748383.705      454.430
   LOCATION VOL43        VOLUME     477022.229  3748416.548      454.000
   LOCATION VOL44        VOLUME     477021.482  3748449.019      454.000
   LOCATION VOL45        VOLUME     477021.482  3748481.490      454.000
   LOCATION VOL46        VOLUME     477021.482  3748514.333      454.000
   LOCATION VOL47        VOLUME     477021.482  3748546.431      454.000
   LOCATION VOL48        VOLUME     477021.482  3748579.275      454.000
   LOCATION VOL49        VOLUME     477022.229  3748611.372      454.000
   LOCATION VOL50        VOLUME     477022.602  3748644.216      454.000
   LOCATION VOL51        VOLUME     477022.602  3748676.313      454.000
   LOCATION VOL52        VOLUME     477056.237  3748766.397      454.000
   LOCATION VOL53        VOLUME     476990.131  3748668.476      454.000
   LOCATION VOL54        VOLUME     476990.504  3748635.632      454.000
   LOCATION VOL55        VOLUME     476990.504  3748603.161      454.000
   LOCATION VOL56        VOLUME     476990.504  3748569.571      454.000
   LOCATION VOL57        VOLUME     476990.131  3748536.727      454.000
   LOCATION VOL58        VOLUME     476989.385  3748503.883      454.000
   LOCATION VOL59        VOLUME     476989.758  3748471.413      454.000
   LOCATION VOL60        VOLUME     476989.385  3748438.942      454.000
   LOCATION VOL61        VOLUME     476989.758  3748406.845      454.440
   LOCATION VOL62        VOLUME     476989.012  3748374.374      454.920
```

LOCATION VOL63	VOLUME	476989.012	3748342.277	455.000
LOCATION VOL64	VOLUME	476988.638	3748334.066	455.000
LOCATION VOL65	VOLUME	476956.541	3748316.897	456.000
LOCATION VOL66	VOLUME	476955.795	3748349.741	455.000
LOCATION VOL67	VOLUME	476955.421	3748381.838	455.000
LOCATION VOL68	VOLUME	476956.914	3748413.563	454.430
LOCATION VOL69	VOLUME	476956.541	3748446.406	454.000
LOCATION VOL70	VOLUME	476956.914	3748479.623	454.000
LOCATION VOL71	VOLUME	476956.914	3748512.467	454.000
LOCATION VOL72	VOLUME	476958.034	3748545.311	454.000
LOCATION VOL73	VOLUME	476957.287	3748578.155	454.000
LOCATION VOL74	VOLUME	476957.661	3748610.626	454.000
LOCATION VOL75	VOLUME	476957.661	3748642.723	454.000
LOCATION VOL76	VOLUME	477089.170	3748784.637	454.000
LOCATION VOL77	VOLUME	476923.697	3748630.407	454.000
LOCATION VOL78	VOLUME	476924.444	3748597.936	454.000
LOCATION VOL79	VOLUME	476924.817	3748565.465	454.000
LOCATION VOL80	VOLUME	476925.190	3748533.368	454.000
LOCATION VOL81	VOLUME	476924.817	3748501.271	454.000
LOCATION VOL82	VOLUME	476924.070	3748468.800	454.000
LOCATION VOL83	VOLUME	476923.697	3748435.956	454.000
LOCATION VOL84	VOLUME	476924.070	3748403.859	454.760
LOCATION VOL85	VOLUME	476923.324	3748371.388	455.000
LOCATION VOL86	VOLUME	476923.324	3748339.291	455.000
LOCATION VOL87	VOLUME	476923.697	3748306.820	456.000
LOCATION VOL88	VOLUME	476923.697	3748299.729	456.000
LOCATION VOL89	VOLUME	476890.853	3748282.934	456.000
LOCATION VOL90	VOLUME	476890.480	3748315.031	456.000
LOCATION VOL91	VOLUME	476891.227	3748348.248	455.000
LOCATION VOL92	VOLUME	476890.853	3748380.719	454.550
LOCATION VOL93	VOLUME	476891.600	3748413.189	454.030
LOCATION VOL94	VOLUME	476891.227	3748446.033	454.000
LOCATION VOL95	VOLUME	476890.853	3748477.757	454.000
LOCATION VOL96	VOLUME	476892.346	3748510.601	454.000
LOCATION VOL97	VOLUME	476892.719	3748543.445	454.000
LOCATION VOL98	VOLUME	476891.973	3748576.289	454.000
LOCATION VOL99	VOLUME	476891.600	3748607.267	454.000
LOCATION VOL100	VOLUME	476859.876	3748583.753	454.000
LOCATION VOL101	VOLUME	476860.249	3748551.656	454.000
LOCATION VOL102	VOLUME	476860.249	3748519.559	454.000
LOCATION VOL103	VOLUME	476860.622	3748487.088	454.000
LOCATION VOL104	VOLUME	476859.129	3748454.244	454.000
LOCATION VOL105	VOLUME	476859.129	3748421.400	454.000
LOCATION VOL106	VOLUME	476858.756	3748389.303	454.240
LOCATION VOL107	VOLUME	476858.383	3748356.832	455.000
LOCATION VOL108	VOLUME	476859.129	3748325.108	455.980
LOCATION VOL109	VOLUME	476858.756	3748292.264	455.980
LOCATION VOL110	VOLUME	476857.636	3748265.392	456.000
LOCATION VOL111	VOLUME	476826.285	3748249.343	455.880
LOCATION VOL112	VOLUME	476825.912	3748282.561	455.690
LOCATION VOL113	VOLUME	476825.539	3748315.404	455.000
LOCATION VOL114	VOLUME	476826.285	3748347.128	455.000
LOCATION VOL115	VOLUME	476826.285	3748379.226	454.580
LOCATION VOL116	VOLUME	476826.659	3748411.696	454.000
LOCATION VOL117	VOLUME	476826.659	3748444.167	454.000
LOCATION VOL118	VOLUME	476827.405	3748477.011	454.000
LOCATION VOL119	VOLUME	476827.778	3748509.108	454.000
LOCATION VOL120	VOLUME	476795.308	3748465.441	454.000
LOCATION VOL121	VOLUME	476858.383	3748615.478	454.000
LOCATION VOL122	VOLUME	476858.383	3748647.948	454.000
LOCATION VOL123	VOLUME	476827.405	3748541.579	454.000
LOCATION VOL124	VOLUME	476827.032	3748574.796	454.000
LOCATION VOL125	VOLUME	476828.151	3748607.640	454.000
LOCATION VOL126	VOLUME	476794.561	3748498.285	454.000
LOCATION VOL127	VOLUME	476795.308	3748531.502	454.000
LOCATION VOL128	VOLUME	476794.934	3748432.597	454.000

LOCATION VOL129 VOLUME 476794.561 3748400.500 454.000
LOCATION VOL130 VOLUME 476794.188 3748368.776 454.000
LOCATION VOL131 VOLUME 476794.188 3748335.932 455.000
LOCATION VOL132 VOLUME 476794.188 3748303.461 455.000
LOCATION VOL133 VOLUME 476793.442 3748270.244 454.800
LOCATION VOL134 VOLUME 476793.068 3748237.027 454.000
LOCATION VOL135 VOLUME 476794.934 3748563.599 454.000
LOCATION VOL136 VOLUME 476762.837 3748539.340 454.000
LOCATION VOL137 VOLUME 476762.464 3748507.242 454.000
LOCATION VOL138 VOLUME 476762.091 3748475.145 454.000
LOCATION VOL139 VOLUME 476762.837 3748442.301 454.000
LOCATION VOL140 VOLUME 476762.837 3748409.084 454.000
LOCATION VOL141 VOLUME 476762.464 3748376.613 454.160
LOCATION VOL142 VOLUME 476762.464 3748344.143 454.810
LOCATION VOL143 VOLUME 476762.464 3748311.672 455.000
LOCATION VOL144 VOLUME 476762.091 3748278.455 455.000
LOCATION VOL145 VOLUME 476728.547 3748276.778 455.000
LOCATION VOL146 VOLUME 476760.408 3748573.306 454.000
LOCATION VOL147 VOLUME 476794.307 3748594.613 454.000
LOCATION VOL148 VOLUME 476761.377 3748606.236 454.000
LOCATION VOL149 VOLUME 476793.826 3748627.706 454.000
LOCATION VOL150 VOLUME 476826.015 3748640.302 454.000
LOCATION VOL151 VOLUME 476761.637 3748638.902 454.000
LOCATION VOL152 VOLUME 476760.937 3748244.234 454.000
LOCATION VOL153 VOLUME 476728.048 3748243.534 454.360
LOCATION VOL154 VOLUME 476728.748 3748308.613 455.000
LOCATION VOL155 VOLUME 476730.147 3748340.802 455.000
LOCATION VOL156 VOLUME 476730.147 3748371.592 454.890
LOCATION VOL157 VOLUME 476730.847 3748404.481 454.220
LOCATION VOL158 VOLUME 476729.448 3748437.370 454.000
LOCATION VOL159 VOLUME 476729.448 3748471.658 454.000
LOCATION VOL160 VOLUME 476728.048 3748505.947 454.000
LOCATION VOL161 VOLUME 476727.348 3748541.635 454.000
LOCATION VOL162 VOLUME 476727.698 3748572.425 454.000
LOCATION VOL163 VOLUME 476727.698 3748603.214 454.000
LOCATION VOL164 VOLUME 476728.398 3748637.503 454.000
LOCATION VOL165 VOLUME 476726.998 3748670.392 454.000
LOCATION VOL166 VOLUME 476695.509 3748603.214 454.470
LOCATION VOL167 VOLUME 476694.809 3748571.725 454.500
LOCATION VOL168 VOLUME 476695.509 3748539.536 454.360
LOCATION VOL169 VOLUME 476695.509 3748505.247 454.000
LOCATION VOL170 VOLUME 476696.908 3748473.058 454.000
LOCATION VOL171 VOLUME 476696.908 3748440.169 454.230
LOCATION VOL172 VOLUME 476698.308 3748407.280 455.030
LOCATION VOL173 VOLUME 476698.308 3748372.991 455.080
LOCATION VOL174 VOLUME 476660.521 3748571.725 455.000
LOCATION VOL175 VOLUME 476627.632 3748538.836 455.000
LOCATION VOL176 VOLUME 476661.920 3748537.436 454.880
LOCATION VOL177 VOLUME 476662.620 3748504.547 454.340
LOCATION VOL178 VOLUME 476663.320 3748471.658 454.000
LOCATION VOL179 VOLUME 476664.719 3748438.069 454.620
LOCATION VOL180 VOLUME 476629.731 3748505.247 454.870
LOCATION VOL181 VOLUME 476793.476 3748661.995 454.000
LOCATION VOL182 VOLUME 476761.287 3748671.092 454.000
LOCATION VOL183 VOLUME 476794.176 3748694.884 454.000
LOCATION VOL184 VOLUME 476729.098 3748703.281 454.000
LOCATION VOL185 VOLUME 476759.887 3748703.281 454.000
LOCATION VOL186 VOLUME 476726.299 3748734.770 454.000
LOCATION VOL187 VOLUME 476759.887 3748732.671 454.000
LOCATION VOL188 VOLUME 476794.176 3748726.373 454.000
LOCATION VOL189 VOLUME 476824.966 3748673.891 454.000
LOCATION VOL190 VOLUME 476858.554 3748682.288 454.000
LOCATION VOL191 VOLUME 476824.966 3748705.380 454.000
LOCATION VOL192 VOLUME 476892.143 3748686.487 454.000
LOCATION VOL193 VOLUME 476924.333 3748696.283 454.000
LOCATION VOL194 VOLUME 476858.554 3748714.477 454.000

```
   LOCATION VOL195       VOLUME     476892.143  3748719.376      454.000
   LOCATION VOL196       VOLUME     476825.665  3748738.269      454.000
   LOCATION VOL197       VOLUME     476859.254  3748746.667      454.000
   LOCATION VOL198       VOLUME     476892.143  3748751.565      454.000
   LOCATION VOL199       VOLUME     476793.476  3748757.163      454.000
   LOCATION VOL200       VOLUME     476827.065  3748770.459      454.000
   LOCATION VOL201       VOLUME     476759.887  3748763.461      454.000
   LOCATION VOL202       VOLUME     476791.377  3748791.452      454.000
   LOCATION VOL203       VOLUME     476827.065  3748801.948      454.000
   LOCATION VOL204       VOLUME     476857.855  3748778.856      454.000
   LOCATION VOL205       VOLUME     476892.143  3748783.754      454.000
   LOCATION VOL206       VOLUME     476858.554  3748810.345      454.000
   LOCATION VOL207       VOLUME     476892.143  3748815.244      454.000
   LOCATION VOL208       VOLUME     476957.921  3748708.879      454.000
   LOCATION VOL209       VOLUME     476991.510  3748732.671      454.000
   LOCATION VOL210       VOLUME     477022.300  3748741.068      454.000
   LOCATION VOL211       VOLUME     477123.766  3748798.449      454.000
   LOCATION VOL212       VOLUME     477158.754  3748818.742      454.000
   LOCATION VOL213       VOLUME     477193.743  3748834.837      454.000
   LOCATION VOL214       VOLUME     477223.833  3748853.731      454.240
   LOCATION VOL215       VOLUME     477258.121  3748871.225      454.870
   LOCATION VOL216       VOLUME     477291.710  3748886.620      455.000
   LOCATION VOL217       VOLUME     477326.698  3748906.913      455.000
   LOCATION VOL218       VOLUME     477360.287  3748927.206      455.000
   LOCATION VOL219       VOLUME     477391.077  3748945.400      455.000
   LOCATION VOL220       VOLUME     477425.365  3748963.594      455.000
** Source Parameters **
** LINE VOLUME Source ID = SLINE3
   SRCPARAM L0000001     0.000001495      3.49      6.51      3.25
   SRCPARAM L0000002     0.000001495      3.49      6.51      3.25
   SRCPARAM L0000003     0.000001495      3.49      6.51      3.25
   SRCPARAM L0000004     0.000001495      3.49      6.51      3.25
   SRCPARAM L0000005     0.000001495      3.49      6.51      3.25
   SRCPARAM L0000006     0.000001495      3.49      6.51      3.25
   SRCPARAM L0000007     0.000001495      3.49      6.51      3.25
   SRCPARAM L0000008     0.000001495      3.49      6.51      3.25
   SRCPARAM L0000009     0.000001495      3.49      6.51      3.25
   SRCPARAM L0000010     0.000001495      3.49      6.51      3.25
   SRCPARAM L0000011     0.000001495      3.49      6.51      3.25
   SRCPARAM L0000012     0.000001495      3.49      6.51      3.25
   SRCPARAM L0000013     0.000001495      3.49      6.51      3.25
   SRCPARAM L0000014     0.000001495      3.49      6.51      3.25
   SRCPARAM L0000015     0.000001495      3.49      6.51      3.25
   SRCPARAM L0000016     0.000001495      3.49      6.51      3.25
   SRCPARAM L0000017     0.000001495      3.49      6.51      3.25
   SRCPARAM L0000018     0.000001495      3.49      6.51      3.25
   SRCPARAM L0000019     0.000001495      3.49      6.51      3.25
   SRCPARAM L0000020     0.000001495      3.49      6.51      3.25
   SRCPARAM L0000021     0.000001495      3.49      6.51      3.25
   SRCPARAM L0000022     0.000001495      3.49      6.51      3.25
   SRCPARAM L0000023     0.000001495      3.49      6.51      3.25
   SRCPARAM L0000024     0.000001495      3.49      6.51      3.25
   SRCPARAM L0000025     0.000001495      3.49      6.51      3.25
   SRCPARAM L0000026     0.000001495      3.49      6.51      3.25
   SRCPARAM L0000027     0.000001495      3.49      6.51      3.25
   SRCPARAM L0000028     0.000001495      3.49      6.51      3.25
   SRCPARAM L0000029     0.000001495      3.49      6.51      3.25
   SRCPARAM L0000030     0.000001495      3.49      6.51      3.25
   SRCPARAM L0000031     0.000001495      3.49      6.51      3.25
   SRCPARAM L0000032     0.000001495      3.49      6.51      3.25
   SRCPARAM L0000033     0.000001495      3.49      6.51      3.25
   SRCPARAM L0000034     0.000001495      3.49      6.51      3.25
   SRCPARAM L0000035     0.000001495      3.49      6.51      3.25
   SRCPARAM L0000036     0.000001495      3.49      6.51      3.25
   SRCPARAM L0000037     0.000001495      3.49      6.51      3.25
   SRCPARAM L0000038     0.000001495      3.49      6.51      3.25
```

```
SRCPARAM L0000039     0.000001495      3.49      6.51      3.25
SRCPARAM L0000040     0.000001495      3.49      6.51      3.25
SRCPARAM L0000041     0.000001495      3.49      6.51      3.25
SRCPARAM L0000042     0.000001495      3.49      6.51      3.25
SRCPARAM L0000043     0.000001495      3.49      6.51      3.25
SRCPARAM L0000044     0.000001495      3.49      6.51      3.25
SRCPARAM L0000045     0.000001495      3.49      6.51      3.25
SRCPARAM L0000046     0.000001495      3.49      6.51      3.25
SRCPARAM L0000047     0.000001495      3.49      6.51      3.25
SRCPARAM L0000048     0.000001495      3.49      6.51      3.25
SRCPARAM L0000049     0.000001495      3.49      6.51      3.25
SRCPARAM L0000050     0.000001495      3.49      6.51      3.25
SRCPARAM L0000051     0.000001495      3.49      6.51      3.25
SRCPARAM L0000052     0.000001495      3.49      6.51      3.25
SRCPARAM L0000053     0.000001495      3.49      6.51      3.25
SRCPARAM L0000054     0.000001495      3.49      6.51      3.25
SRCPARAM L0000055     0.000001495      3.49      6.51      3.25
SRCPARAM L0000056     0.000001495      3.49      6.51      3.25
SRCPARAM L0000057     0.000001495      3.49      6.51      3.25
SRCPARAM L0000058     0.000001495      3.49      6.51      3.25
SRCPARAM L0000059     0.000001495      3.49      6.51      3.25
SRCPARAM L0000060     0.000001495      3.49      6.51      3.25
SRCPARAM L0000061     0.000001495      3.49      6.51      3.25
SRCPARAM L0000062     0.000001495      3.49      6.51      3.25
SRCPARAM L0000063     0.000001495      3.49      6.51      3.25
SRCPARAM L0000064     0.000001495      3.49      6.51      3.25
SRCPARAM L0000065     0.000001495      3.49      6.51      3.25
SRCPARAM L0000066     0.000001495      3.49      6.51      3.25
SRCPARAM L0000067     0.000001495      3.49      6.51      3.25
SRCPARAM L0000068     0.000001495      3.49      6.51      3.25
SRCPARAM L0000069     0.000001495      3.49      6.51      3.25
SRCPARAM L0000070     0.000001495      3.49      6.51      3.25
SRCPARAM L0000071     0.000001495      3.49      6.51      3.25
SRCPARAM L0000072     0.000001495      3.49      6.51      3.25
SRCPARAM L0000073     0.000001495      3.49      6.51      3.25
SRCPARAM L0000074     0.000001495      3.49      6.51      3.25
SRCPARAM L0000075     0.000001495      3.49      6.51      3.25
SRCPARAM L0000076     0.000001495      3.49      6.51      3.25
SRCPARAM L0000077     0.000001495      3.49      6.51      3.25
SRCPARAM L0000078     0.000001495      3.49      6.51      3.25
SRCPARAM L0000079     0.000001495      3.49      6.51      3.25
SRCPARAM L0000080     0.000001495      3.49      6.51      3.25
SRCPARAM L0000081     0.000001495      3.49      6.51      3.25
SRCPARAM L0000082     0.000001495      3.49      6.51      3.25
SRCPARAM L0000083     0.000001495      3.49      6.51      3.25
SRCPARAM L0000084     0.000001495      3.49      6.51      3.25
SRCPARAM L0000085     0.000001495      3.49      6.51      3.25
SRCPARAM L0000086     0.000001495      3.49      6.51      3.25
SRCPARAM L0000087     0.000001495      3.49      6.51      3.25
SRCPARAM L0000088     0.000001495      3.49      6.51      3.25
SRCPARAM L0000089     0.000001495      3.49      6.51      3.25
SRCPARAM L0000090     0.000001495      3.49      6.51      3.25
SRCPARAM L0000091     0.000001495      3.49      6.51      3.25
SRCPARAM L0000092     0.000001495      3.49      6.51      3.25
SRCPARAM L0000093     0.000001495      3.49      6.51      3.25
SRCPARAM L0000094     0.000001495      3.49      6.51      3.25
SRCPARAM L0000095     0.000001495      3.49      6.51      3.25
SRCPARAM L0000096     0.000001495      3.49      6.51      3.25
SRCPARAM L0000097     0.000001495      3.49      6.51      3.25
SRCPARAM L0000098     0.000001495      3.49      6.51      3.25
SRCPARAM L0000099     0.000001495      3.49      6.51      3.25
SRCPARAM L0000100     0.000001495      3.49      6.51      3.25
SRCPARAM L0000101     0.000001495      3.49      6.51      3.25
SRCPARAM L0000102     0.000001495      3.49      6.51      3.25
SRCPARAM L0000103     0.000001495      3.49      6.51      3.25
SRCPARAM L0000104     0.000001495      3.49      6.51      3.25
```

```
SRCPARAM L0000105     0.000001495      3.49      6.51      3.25
SRCPARAM L0000106     0.000001495      3.49      6.51      3.25
SRCPARAM L0000107     0.000001495      3.49      6.51      3.25
SRCPARAM L0000108     0.000001495      3.49      6.51      3.25
SRCPARAM L0000109     0.000001495      3.49      6.51      3.25
SRCPARAM L0000110     0.000001495      3.49      6.51      3.25
SRCPARAM L0000111     0.000001495      3.49      6.51      3.25
SRCPARAM L0000112     0.000001495      3.49      6.51      3.25
SRCPARAM L0000113     0.000001495      3.49      6.51      3.25
SRCPARAM L0000114     0.000001495      3.49      6.51      3.25
SRCPARAM L0000115     0.000001495      3.49      6.51      3.25
SRCPARAM L0000116     0.000001495      3.49      6.51      3.25
SRCPARAM L0000117     0.000001495      3.49      6.51      3.25
SRCPARAM L0000118     0.000001495      3.49      6.51      3.25
SRCPARAM L0000119     0.000001495      3.49      6.51      3.25
SRCPARAM L0000120     0.000001495      3.49      6.51      3.25
SRCPARAM L0000121     0.000001495      3.49      6.51      3.25
SRCPARAM L0000122     0.000001495      3.49      6.51      3.25
SRCPARAM L0000123     0.000001495      3.49      6.51      3.25
SRCPARAM L0000124     0.000001495      3.49      6.51      3.25
SRCPARAM L0000125     0.000001495      3.49      6.51      3.25
SRCPARAM L0000126     0.000001495      3.49      6.51      3.25
SRCPARAM L0000127     0.000001495      3.49      6.51      3.25
SRCPARAM L0000128     0.000001495      3.49      6.51      3.25
SRCPARAM L0000129     0.000001495      3.49      6.51      3.25
SRCPARAM L0000130     0.000001495      3.49      6.51      3.25
SRCPARAM L0000131     0.000001495      3.49      6.51      3.25
SRCPARAM L0000132     0.000001495      3.49      6.51      3.25
SRCPARAM L0000133     0.000001495      3.49      6.51      3.25
SRCPARAM L0000134     0.000001495      3.49      6.51      3.25
SRCPARAM L0000135     0.000001495      3.49      6.51      3.25
SRCPARAM L0000136     0.000001495      3.49      6.51      3.25
SRCPARAM L0000137     0.000001495      3.49      6.51      3.25
SRCPARAM L0000138     0.000001495      3.49      6.51      3.25
SRCPARAM L0000139     0.000001495      3.49      6.51      3.25
SRCPARAM L0000140     0.000001495      3.49      6.51      3.25
SRCPARAM L0000141     0.000001495      3.49      6.51      3.25
SRCPARAM L0000142     0.000001495      3.49      6.51      3.25
SRCPARAM L0000143     0.000001495      3.49      6.51      3.25
SRCPARAM L0000144     0.000001495      3.49      6.51      3.25
SRCPARAM L0000145     0.000001495      3.49      6.51      3.25
SRCPARAM L0000146     0.000001495      3.49      6.51      3.25
SRCPARAM L0000147     0.000001495      3.49      6.51      3.25
SRCPARAM L0000148     0.000001495      3.49      6.51      3.25
SRCPARAM L0000149     0.000001495      3.49      6.51      3.25
SRCPARAM L0000150     0.000001495      3.49      6.51      3.25
SRCPARAM L0000151     0.000001495      3.49      6.51      3.25
SRCPARAM L0000152     0.000001495      3.49      6.51      3.25
SRCPARAM L0000153     0.000001495      3.49      6.51      3.25
SRCPARAM L0000154     0.000001495      3.49      6.51      3.25
SRCPARAM L0000155     0.000001495      3.49      6.51      3.25
SRCPARAM L0000156     0.000001495      3.49      6.51      3.25
SRCPARAM L0000157     0.000001495      3.49      6.51      3.25
SRCPARAM L0000158     0.000001495      3.49      6.51      3.25
SRCPARAM L0000159     0.000001495      3.49      6.51      3.25
SRCPARAM L0000160     0.000001495      3.49      6.51      3.25
SRCPARAM L0000161     0.000001495      3.49      6.51      3.25
SRCPARAM L0000162     0.000001495      3.49      6.51      3.25
SRCPARAM L0000163     0.000001495      3.49      6.51      3.25
SRCPARAM L0000164     0.000001495      3.49      6.51      3.25
SRCPARAM L0000165     0.000001495      3.49      6.51      3.25
SRCPARAM L0000166     0.000001495      3.49      6.51      3.25
SRCPARAM L0000167     0.000001495      3.49      6.51      3.25
SRCPARAM L0000168     0.000001495      3.49      6.51      3.25
SRCPARAM L0000169     0.000001495      3.49      6.51      3.25
SRCPARAM L0000170     0.000001495      3.49      6.51      3.25
```

```
SRCPARAM L0000171     0.000001495      3.49      6.51      3.25
SRCPARAM L0000172     0.000001495      3.49      6.51      3.25
SRCPARAM L0000173     0.000001495      3.49      6.51      3.25
SRCPARAM L0000174     0.000001495      3.49      6.51      3.25
SRCPARAM L0000175     0.000001495      3.49      6.51      3.25
SRCPARAM L0000176     0.000001495      3.49      6.51      3.25
SRCPARAM L0000177     0.000001495      3.49      6.51      3.25
SRCPARAM L0000178     0.000001495      3.49      6.51      3.25
SRCPARAM L0000179     0.000001495      3.49      6.51      3.25
SRCPARAM L0000180     0.000001495      3.49      6.51      3.25
SRCPARAM L0000181     0.000001495      3.49      6.51      3.25
SRCPARAM L0000182     0.000001495      3.49      6.51      3.25
SRCPARAM L0000183     0.000001495      3.49      6.51      3.25
SRCPARAM L0000184     0.000001495      3.49      6.51      3.25
SRCPARAM L0000185     0.000001495      3.49      6.51      3.25
SRCPARAM L0000186     0.000001495      3.49      6.51      3.25
SRCPARAM L0000187     0.000001495      3.49      6.51      3.25
SRCPARAM L0000188     0.000001495      3.49      6.51      3.25
SRCPARAM L0000189     0.000001495      3.49      6.51      3.25
SRCPARAM L0000190     0.000001495      3.49      6.51      3.25
SRCPARAM L0000191     0.000001495      3.49      6.51      3.25
SRCPARAM L0000192     0.000001495      3.49      6.51      3.25
SRCPARAM L0000193     0.000001495      3.49      6.51      3.25
SRCPARAM L0000194     0.000001495      3.49      6.51      3.25
SRCPARAM L0000195     0.000001495      3.49      6.51      3.25
SRCPARAM L0000196     0.000001495      3.49      6.51      3.25
SRCPARAM L0000197     0.000001495      3.49      6.51      3.25
SRCPARAM L0000198     0.000001495      3.49      6.51      3.25
SRCPARAM L0000199     0.000001495      3.49      6.51      3.25
SRCPARAM L0000200     0.000001495      3.49      6.51      3.25
SRCPARAM L0000201     0.000001495      3.49      6.51      3.25
SRCPARAM L0000202     0.000001495      3.49      6.51      3.25
SRCPARAM L0000203     0.000001495      3.49      6.51      3.25
SRCPARAM L0000204     0.000001495      3.49      6.51      3.25
SRCPARAM L0000205     0.000001495      3.49      6.51      3.25
SRCPARAM L0000206     0.000001495      3.49      6.51      3.25
SRCPARAM L0000207     0.000001495      3.49      6.51      3.25
SRCPARAM L0000208     0.000001495      3.49      6.51      3.25
SRCPARAM L0000209     0.000001495      3.49      6.51      3.25
SRCPARAM L0000210     0.000001495      3.49      6.51      3.25
SRCPARAM L0000211     0.000001495      3.49      6.51      3.25
SRCPARAM L0000212     0.000001495      3.49      6.51      3.25
SRCPARAM L0000213     0.000001495      3.49      6.51      3.25
SRCPARAM L0000214     0.000001495      3.49      6.51      3.25
SRCPARAM L0000215     0.000001495      3.49      6.51      3.25
SRCPARAM L0000216     0.000001495      3.49      6.51      3.25
SRCPARAM L0000217     0.000001495      3.49      6.51      3.25
SRCPARAM L0000218     0.000001495      3.49      6.51      3.25
SRCPARAM L0000219     0.000001495      3.49      6.51      3.25
SRCPARAM L0000220     0.000001495      3.49      6.51      3.25
SRCPARAM L0000221     0.000001495      3.49      6.51      3.25
SRCPARAM L0000222     0.000001495      3.49      6.51      3.25
SRCPARAM L0000223     0.000001495      3.49      6.51      3.25
SRCPARAM L0000224     0.000001495      3.49      6.51      3.25
SRCPARAM L0000225     0.000001495      3.49      6.51      3.25
SRCPARAM L0000226     0.000001495      3.49      6.51      3.25
SRCPARAM L0000227     0.000001495      3.49      6.51      3.25
SRCPARAM L0000228     0.000001495      3.49      6.51      3.25
SRCPARAM L0000229     0.000001495      3.49      6.51      3.25
SRCPARAM L0000230     0.000001495      3.49      6.51      3.25
SRCPARAM L0000231     0.000001495      3.49      6.51      3.25
SRCPARAM L0000232     0.000001495      3.49      6.51      3.25
SRCPARAM L0000233     0.000001495      3.49      6.51      3.25
SRCPARAM L0000234     0.000001495      3.49      6.51      3.25
SRCPARAM L0000235     0.000001495      3.49      6.51      3.25
SRCPARAM L0000236     0.000001495      3.49      6.51      3.25
```

```
SRCPARAM L0000237     0.000001495      3.49      6.51      3.25
SRCPARAM L0000238     0.000001495      3.49      6.51      3.25
SRCPARAM L0000239     0.000001495      3.49      6.51      3.25
SRCPARAM L0000240     0.000001495      3.49      6.51      3.25
SRCPARAM L0000241     0.000001495      3.49      6.51      3.25
SRCPARAM L0000242     0.000001495      3.49      6.51      3.25
SRCPARAM L0000243     0.000001495      3.49      6.51      3.25
SRCPARAM L0000244     0.000001495      3.49      6.51      3.25
SRCPARAM L0000245     0.000001495      3.49      6.51      3.25
SRCPARAM L0000246     0.000001495      3.49      6.51      3.25
SRCPARAM L0000247     0.000001495      3.49      6.51      3.25
SRCPARAM L0000248     0.000001495      3.49      6.51      3.25
SRCPARAM L0000249     0.000001495      3.49      6.51      3.25
SRCPARAM L0000250     0.000001495      3.49      6.51      3.25
SRCPARAM L0000251     0.000001495      3.49      6.51      3.25
SRCPARAM L0000252     0.000001495      3.49      6.51      3.25
SRCPARAM L0000253     0.000001495      3.49      6.51      3.25
SRCPARAM L0000254     0.000001495      3.49      6.51      3.25
SRCPARAM L0000255     0.000001495      3.49      6.51      3.25
SRCPARAM L0000256     0.000001495      3.49      6.51      3.25
SRCPARAM L0000257     0.000001495      3.49      6.51      3.25
SRCPARAM L0000258     0.000001495      3.49      6.51      3.25
SRCPARAM L0000259     0.000001495      3.49      6.51      3.25
SRCPARAM L0000260     0.000001495      3.49      6.51      3.25
SRCPARAM L0000261     0.000001495      3.49      6.51      3.25
SRCPARAM L0000262     0.000001495      3.49      6.51      3.25
SRCPARAM L0000263     0.000001495      3.49      6.51      3.25
SRCPARAM L0000264     0.000001495      3.49      6.51      3.25
SRCPARAM L0000265     0.000001495      3.49      6.51      3.25
SRCPARAM L0000266     0.000001495      3.49      6.51      3.25
SRCPARAM L0000267     0.000001495      3.49      6.51      3.25
SRCPARAM L0000268     0.000001495      3.49      6.51      3.25
SRCPARAM L0000269     0.000001495      3.49      6.51      3.25
SRCPARAM L0000270     0.000001495      3.49      6.51      3.25
SRCPARAM L0000271     0.000001495      3.49      6.51      3.25
SRCPARAM L0000272     0.000001495      3.49      6.51      3.25
SRCPARAM L0000273     0.000001495      3.49      6.51      3.25
SRCPARAM L0000274     0.000001495      3.49      6.51      3.25
SRCPARAM L0000275     0.000001495      3.49      6.51      3.25
SRCPARAM L0000276     0.000001495      3.49      6.51      3.25
SRCPARAM L0000277     0.000001495      3.49      6.51      3.25
SRCPARAM L0000278     0.000001495      3.49      6.51      3.25
SRCPARAM L0000279     0.000001495      3.49      6.51      3.25
SRCPARAM L0000280     0.000001495      3.49      6.51      3.25
SRCPARAM L0000281     0.000001495      3.49      6.51      3.25
SRCPARAM L0000282     0.000001495      3.49      6.51      3.25
SRCPARAM L0000283     0.000001495      3.49      6.51      3.25
SRCPARAM L0000284     0.000001495      3.49      6.51      3.25
SRCPARAM L0000285     0.000001495      3.49      6.51      3.25
SRCPARAM L0000286     0.000001495      3.49      6.51      3.25
SRCPARAM L0000287     0.000001495      3.49      6.51      3.25
SRCPARAM L0000288     0.000001495      3.49      6.51      3.25
SRCPARAM L0000289     0.000001495      3.49      6.51      3.25
SRCPARAM L0000290     0.000001495      3.49      6.51      3.25
SRCPARAM L0000291     0.000001495      3.49      6.51      3.25
SRCPARAM L0000292     0.000001495      3.49      6.51      3.25
SRCPARAM L0000293     0.000001495      3.49      6.51      3.25
SRCPARAM L0000294     0.000001495      3.49      6.51      3.25
SRCPARAM L0000295     0.000001495      3.49      6.51      3.25
SRCPARAM L0000296     0.000001495      3.49      6.51      3.25
SRCPARAM L0000297     0.000001495      3.49      6.51      3.25
SRCPARAM L0000298     0.000001495      3.49      6.51      3.25
SRCPARAM L0000299     0.000001495      3.49      6.51      3.25
SRCPARAM L0000300     0.000001495      3.49      6.51      3.25
SRCPARAM L0000301     0.000001495      3.49      6.51      3.25
SRCPARAM L0000302     0.000001495      3.49      6.51      3.25
```

```
SRCPARAM L0000303     0.000001495      3.49      6.51      3.25
SRCPARAM L0000304     0.000001495      3.49      6.51      3.25
SRCPARAM L0000305     0.000001495      3.49      6.51      3.25
SRCPARAM L0000306     0.000001495      3.49      6.51      3.25
SRCPARAM L0000307     0.000001495      3.49      6.51      3.25
SRCPARAM L0000308     0.000001495      3.49      6.51      3.25
SRCPARAM L0000309     0.000001495      3.49      6.51      3.25
SRCPARAM L0000310     0.000001495      3.49      6.51      3.25
SRCPARAM L0000311     0.000001495      3.49      6.51      3.25
SRCPARAM L0000312     0.000001495      3.49      6.51      3.25
SRCPARAM L0000313     0.000001495      3.49      6.51      3.25
SRCPARAM L0000314     0.000001495      3.49      6.51      3.25
SRCPARAM L0000315     0.000001495      3.49      6.51      3.25
SRCPARAM L0000316     0.000001495      3.49      6.51      3.25
SRCPARAM L0000317     0.000001495      3.49      6.51      3.25
SRCPARAM L0000318     0.000001495      3.49      6.51      3.25
SRCPARAM L0000319     0.000001495      3.49      6.51      3.25
SRCPARAM L0000320     0.000001495      3.49      6.51      3.25
SRCPARAM L0000321     0.000001495      3.49      6.51      3.25
SRCPARAM L0000322     0.000001495      3.49      6.51      3.25
SRCPARAM L0000323     0.000001495      3.49      6.51      3.25
SRCPARAM L0000324     0.000001495      3.49      6.51      3.25
SRCPARAM L0000325     0.000001495      3.49      6.51      3.25
SRCPARAM L0000326     0.000001495      3.49      6.51      3.25
SRCPARAM L0000327     0.000001495      3.49      6.51      3.25
SRCPARAM L0000328     0.000001495      3.49      6.51      3.25
SRCPARAM L0000329     0.000001495      3.49      6.51      3.25
SRCPARAM L0000330     0.000001495      3.49      6.51      3.25
SRCPARAM L0000331     0.000001495      3.49      6.51      3.25
SRCPARAM L0000332     0.000001495      3.49      6.51      3.25
SRCPARAM L0000333     0.000001495      3.49      6.51      3.25
SRCPARAM L0000334     0.000001495      3.49      6.51      3.25
SRCPARAM L0000335     0.000001495      3.49      6.51      3.25
SRCPARAM L0000336     0.000001495      3.49      6.51      3.25
SRCPARAM L0000337     0.000001495      3.49      6.51      3.25
SRCPARAM L0000338     0.000001495      3.49      6.51      3.25
SRCPARAM L0000339     0.000001495      3.49      6.51      3.25
SRCPARAM L0000340     0.000001495      3.49      6.51      3.25
SRCPARAM L0000341     0.000001495      3.49      6.51      3.25
SRCPARAM L0000342     0.000001495      3.49      6.51      3.25
SRCPARAM L0000343     0.000001495      3.49      6.51      3.25
SRCPARAM L0000344     0.000001495      3.49      6.51      3.25
SRCPARAM L0000345     0.000001495      3.49      6.51      3.25
SRCPARAM L0000346     0.000001495      3.49      6.51      3.25
SRCPARAM L0000347     0.000001495      3.49      6.51      3.25
SRCPARAM L0000348     0.000001495      3.49      6.51      3.25
SRCPARAM L0000349     0.000001495      3.49      6.51      3.25
SRCPARAM L0000350     0.000001495      3.49      6.51      3.25
SRCPARAM L0000351     0.000001495      3.49      6.51      3.25
SRCPARAM L0000352     0.000001495      3.49      6.51      3.25
SRCPARAM L0000353     0.000001495      3.49      6.51      3.25
SRCPARAM L0000354     0.000001495      3.49      6.51      3.25
SRCPARAM L0000355     0.000001495      3.49      6.51      3.25
SRCPARAM L0000356     0.000001495      3.49      6.51      3.25
SRCPARAM L0000357     0.000001495      3.49      6.51      3.25
SRCPARAM L0000358     0.000001495      3.49      6.51      3.25
SRCPARAM L0000359     0.000001495      3.49      6.51      3.25
SRCPARAM L0000360     0.000001495      3.49      6.51      3.25
SRCPARAM L0000361     0.000001495      3.49      6.51      3.25
SRCPARAM L0000362     0.000001495      3.49      6.51      3.25
SRCPARAM L0000363     0.000001495      3.49      6.51      3.25
SRCPARAM L0000364     0.000001495      3.49      6.51      3.25
SRCPARAM L0000365     0.000001495      3.49      6.51      3.25
SRCPARAM L0000366     0.000001495      3.49      6.51      3.25
SRCPARAM L0000367     0.000001495      3.49      6.51      3.25
SRCPARAM L0000368     0.000001495      3.49      6.51      3.25
```

```
   SRCPARAM L0000369     0.000001495      3.49      6.51      3.25
   SRCPARAM L0000370     0.000001495      3.49      6.51      3.25
   SRCPARAM L0000371     0.000001495      3.49      6.51      3.25
   SRCPARAM L0000372     0.000001495      3.49      6.51      3.25
   SRCPARAM L0000373     0.000001495      3.49      6.51      3.25
   SRCPARAM L0000374     0.000001495      3.49      6.51      3.25
   SRCPARAM L0000375     0.000001495      3.49      6.51      3.25
   SRCPARAM L0000376     0.000001495      3.49      6.51      3.25
   SRCPARAM L0000377     0.000001495      3.49      6.51      3.25
   SRCPARAM L0000378     0.000001495      3.49      6.51      3.25
   SRCPARAM L0000379     0.000001495      3.49      6.51      3.25
   SRCPARAM L0000380     0.000001495      3.49      6.51      3.25
   SRCPARAM L0000381     0.000001495      3.49      6.51      3.25
   SRCPARAM L0000382     0.000001495      3.49      6.51      3.25
   SRCPARAM L0000383     0.000001495      3.49      6.51      3.25
   SRCPARAM L0000384     0.000001495      3.49      6.51      3.25
   SRCPARAM L0000385     0.000001495      3.49      6.51      3.25
   SRCPARAM L0000386     0.000001495      3.49      6.51      3.25
   SRCPARAM L0000387     0.000001495      3.49      6.51      3.25
   SRCPARAM L0000388     0.000001495      3.49      6.51      3.25
   SRCPARAM L0000389     0.000001495      3.49      6.51      3.25
   SRCPARAM L0000390     0.000001495      3.49      6.51      3.25
   SRCPARAM L0000391     0.000001495      3.49      6.51      3.25
   SRCPARAM L0000392     0.000001495      3.49      6.51      3.25
   SRCPARAM L0000393     0.000001495      3.49      6.51      3.25
   SRCPARAM L0000394     0.000001495      3.49      6.51      3.25
   SRCPARAM L0000395     0.000001495      3.49      6.51      3.25
   SRCPARAM L0000396     0.000001495      3.49      6.51      3.25
   SRCPARAM L0000397     0.000001495      3.49      6.51      3.25
   SRCPARAM L0000398     0.000001495      3.49      6.51      3.25
   SRCPARAM L0000399     0.000001495      3.49      6.51      3.25
   SRCPARAM L0000400     0.000001495      3.49      6.51      3.25
   SRCPARAM L0000401     0.000001495      3.49      6.51      3.25
   SRCPARAM L0000402     0.000001495      3.49      6.51      3.25
   SRCPARAM L0000403     0.000001495      3.49      6.51      3.25
   SRCPARAM L0000404     0.000001495      3.49      6.51      3.25
   SRCPARAM L0000405     0.000001495      3.49      6.51      3.25
   SRCPARAM L0000406     0.000001495      3.49      6.51      3.25
   SRCPARAM L0000407     0.000001495      3.49      6.51      3.25
   SRCPARAM L0000408     0.000001495      3.49      6.51      3.25
   SRCPARAM L0000409     0.000001495      3.49      6.51      3.25
   SRCPARAM L0000410     0.000001495      3.49      6.51      3.25
   SRCPARAM L0000411     0.000001495      3.49      6.51      3.25
   SRCPARAM L0000412     0.000001495      3.49      6.51      3.25
   SRCPARAM L0000413     0.000001495      3.49      6.51      3.25
   SRCPARAM L0000414     0.000001495      3.49      6.51      3.25
   SRCPARAM L0000415     0.000001495      3.49      6.51      3.25
   SRCPARAM L0000416     0.000001495      3.49      6.51      3.25
   SRCPARAM L0000417     0.000001495      3.49      6.51      3.25
   SRCPARAM L0000418     0.000001495      3.49      6.51      3.25
   SRCPARAM L0000419     0.000001495      3.49      6.51      3.25
   SRCPARAM L0000420     0.000001495      3.49      6.51      3.25
   SRCPARAM L0000421     0.000001495      3.49      6.51      3.25
   SRCPARAM L0000422     0.000001495      3.49      6.51      3.25
   SRCPARAM L0000423     0.000001495      3.49      6.51      3.25
   SRCPARAM L0000424     0.000001495      3.49      6.51      3.25
   SRCPARAM L0000425     0.000001495      3.49      6.51      3.25
   SRCPARAM L0000426     0.000001495      3.49      6.51      3.25
   SRCPARAM L0000427     0.000001495      3.49      6.51      3.25
   SRCPARAM L0000428     0.000001495      3.49      6.51      3.25
** ------------------------------------------------------------------
   SRCPARAM VOL1         0.0001077282     5.000     7.621     1.400
   SRCPARAM VOL2         0.0001077282     5.000     7.621     1.400
   SRCPARAM VOL3         0.0001077282     5.000     7.621     1.400
   SRCPARAM VOL4         0.0001077282     5.000     7.621     1.400
   SRCPARAM VOL5         0.0001077282     5.000     7.621     1.400
```

```
SRCPARAM VOL6         0.0001077282     5.000     7.621     1.400
SRCPARAM VOL7         0.0001077282     5.000     7.621     1.400
SRCPARAM VOL8         0.0001077282     5.000     7.621     1.400
SRCPARAM VOL9         0.0001077282     5.000     7.621     1.400
SRCPARAM VOL10        0.0001077282     5.000     7.621     1.400
SRCPARAM VOL11        0.0001077282     5.000     7.621     1.400
SRCPARAM VOL12        0.0001077282     5.000     7.621     1.400
SRCPARAM VOL13        0.0001077282     5.000     7.621     1.400
SRCPARAM VOL14        0.0001077282     5.000     7.621     1.400
SRCPARAM VOL15        0.0001077282     5.000     7.621     1.400
SRCPARAM VOL16        0.0001077282     5.000     7.621     1.400
SRCPARAM VOL17        0.0001077282     5.000     7.621     1.400
SRCPARAM VOL18        0.0001077282     5.000     7.621     1.400
SRCPARAM VOL19        0.0001077282     5.000     7.621     1.400
SRCPARAM VOL20        0.0001077282     5.000     7.621     1.400
SRCPARAM VOL21        0.0001077282     5.000     7.621     1.400
SRCPARAM VOL22        0.0001077282     5.000     7.621     1.400
SRCPARAM VOL23        0.0001077282     5.000     7.621     1.400
SRCPARAM VOL24        0.0001077282     5.000     7.621     1.400
SRCPARAM VOL25        0.0001077282     5.000     7.621     1.400
SRCPARAM VOL26        0.0001077282     5.000     7.621     1.400
SRCPARAM VOL27        0.0001077282     5.000     7.621     1.400
SRCPARAM VOL28        0.0001077282     5.000     7.621     1.400
SRCPARAM VOL29        0.0001077282     5.000     7.621     1.400
SRCPARAM VOL30        0.0001077282     5.000     7.621     1.400
SRCPARAM VOL31        0.0001077282     5.000     7.621     1.400
SRCPARAM VOL32        0.0001077282     5.000     7.621     1.400
SRCPARAM VOL33        0.0001077282     5.000     7.621     1.400
SRCPARAM VOL34        0.0001077282     5.000     7.621     1.400
SRCPARAM VOL35        0.0001077282     5.000     7.621     1.400
SRCPARAM VOL36        0.0001077282     5.000     7.621     1.400
SRCPARAM VOL37        0.0001077282     5.000     7.621     1.400
SRCPARAM VOL38        0.0001077282     5.000     7.621     1.400
SRCPARAM VOL39        0.0001077282     5.000     7.621     1.400
SRCPARAM VOL40        0.0001077282     5.000     7.621     1.400
SRCPARAM VOL41        0.0001077282     5.000     7.621     1.400
SRCPARAM VOL42        0.0001077282     5.000     7.621     1.400
SRCPARAM VOL43        0.0001077282     5.000     7.621     1.400
SRCPARAM VOL44        0.0001077282     5.000     7.621     1.400
SRCPARAM VOL45        0.0001077282     5.000     7.621     1.400
SRCPARAM VOL46        0.0001077282     5.000     7.621     1.400
SRCPARAM VOL47        0.0001077282     5.000     7.621     1.400
SRCPARAM VOL48        0.0001077282     5.000     7.621     1.400
SRCPARAM VOL49        0.0001077282     5.000     7.621     1.400
SRCPARAM VOL50        0.0001077282     5.000     7.621     1.400
SRCPARAM VOL51        0.0001077282     5.000     7.621     1.400
SRCPARAM VOL52        0.0001077282     5.000     7.621     1.400
SRCPARAM VOL53        0.0001077282     5.000     7.621     1.400
SRCPARAM VOL54        0.0001077282     5.000     7.621     1.400
SRCPARAM VOL55        0.0001077282     5.000     7.621     1.400
SRCPARAM VOL56        0.0001077282     5.000     7.621     1.400
SRCPARAM VOL57        0.0001077282     5.000     7.621     1.400
SRCPARAM VOL58        0.0001077282     5.000     7.621     1.400
SRCPARAM VOL59        0.0001077282     5.000     7.621     1.400
SRCPARAM VOL60        0.0001077282     5.000     7.621     1.400
SRCPARAM VOL61        0.0001077282     5.000     7.621     1.400
SRCPARAM VOL62        0.0001077282     5.000     7.621     1.400
SRCPARAM VOL63        0.0001077282     5.000     7.621     1.400
SRCPARAM VOL64        0.0001077282     5.000     7.621     1.400
SRCPARAM VOL65        0.0001077282     5.000     7.621     1.400
SRCPARAM VOL66        0.0001077282     5.000     7.621     1.400
SRCPARAM VOL67        0.0001077282     5.000     7.621     1.400
SRCPARAM VOL68        0.0001077282     5.000     7.621     1.400
SRCPARAM VOL69        0.0001077282     5.000     7.621     1.400
SRCPARAM VOL70        0.0001077282     5.000     7.621     1.400
SRCPARAM VOL71        0.0001077282     5.000     7.621     1.400
```

```
SRCPARAM VOL72        0.0001077282     5.000     7.621     1.400
SRCPARAM VOL73        0.0001077282     5.000     7.621     1.400
SRCPARAM VOL74        0.0001077282     5.000     7.621     1.400
SRCPARAM VOL75        0.0001077282     5.000     7.621     1.400
SRCPARAM VOL76        0.0001077282     5.000     7.621     1.400
SRCPARAM VOL77        0.0001077282     5.000     7.621     1.400
SRCPARAM VOL78        0.0001077282     5.000     7.621     1.400
SRCPARAM VOL79        0.0001077282     5.000     7.621     1.400
SRCPARAM VOL80        0.0001077282     5.000     7.621     1.400
SRCPARAM VOL81        0.0001077282     5.000     7.621     1.400
SRCPARAM VOL82        0.0001077282     5.000     7.621     1.400
SRCPARAM VOL83        0.0001077282     5.000     7.621     1.400
SRCPARAM VOL84        0.0001077282     5.000     7.621     1.400
SRCPARAM VOL85        0.0001077282     5.000     7.621     1.400
SRCPARAM VOL86        0.0001077282     5.000     7.621     1.400
SRCPARAM VOL87        0.0001077282     5.000     7.621     1.400
SRCPARAM VOL88        0.0001077282     5.000     7.621     1.400
SRCPARAM VOL89        0.0001077282     5.000     7.621     1.400
SRCPARAM VOL90        0.0001077282     5.000     7.621     1.400
SRCPARAM VOL91        0.0001077282     5.000     7.621     1.400
SRCPARAM VOL92        0.0001077282     5.000     7.621     1.400
SRCPARAM VOL93        0.0001077282     5.000     7.621     1.400
SRCPARAM VOL94        0.0001077282     5.000     7.621     1.400
SRCPARAM VOL95        0.0001077282     5.000     7.621     1.400
SRCPARAM VOL96        0.0001077282     5.000     7.621     1.400
SRCPARAM VOL97        0.0001077282     5.000     7.621     1.400
SRCPARAM VOL98        0.0001077282     5.000     7.621     1.400
SRCPARAM VOL99        0.0001077282     5.000     7.621     1.400
SRCPARAM VOL100       0.0001077282     5.000     7.621     1.400
SRCPARAM VOL101       0.0001077282     5.000     7.621     1.400
SRCPARAM VOL102       0.0001077282     5.000     7.621     1.400
SRCPARAM VOL103       0.0001077282     5.000     7.621     1.400
SRCPARAM VOL104       0.0001077282     5.000     7.621     1.400
SRCPARAM VOL105       0.0001077282     5.000     7.621     1.400
SRCPARAM VOL106       0.0001077282     5.000     7.621     1.400
SRCPARAM VOL107       0.0001077282     5.000     7.621     1.400
SRCPARAM VOL108       0.0001077282     5.000     7.621     1.400
SRCPARAM VOL109       0.0001077282     5.000     7.621     1.400
SRCPARAM VOL110       0.0001077282     5.000     7.621     1.400
SRCPARAM VOL111       0.0001077282     5.000     7.621     1.400
SRCPARAM VOL112       0.0001077282     5.000     7.621     1.400
SRCPARAM VOL113       0.0001077282     5.000     7.621     1.400
SRCPARAM VOL114       0.0001077282     5.000     7.621     1.400
SRCPARAM VOL115       0.0001077282     5.000     7.621     1.400
SRCPARAM VOL116       0.0001077282     5.000     7.621     1.400
SRCPARAM VOL117       0.0001077282     5.000     7.621     1.400
SRCPARAM VOL118       0.0001077282     5.000     7.621     1.400
SRCPARAM VOL119       0.0001077282     5.000     7.621     1.400
SRCPARAM VOL120       0.0001077282     5.000     7.621     1.400
SRCPARAM VOL121       0.0001077282     5.000     7.621     1.400
SRCPARAM VOL122       0.0001077282     5.000     7.621     1.400
SRCPARAM VOL123       0.0001077282     5.000     7.621     1.400
SRCPARAM VOL124       0.0001077282     5.000     7.621     1.400
SRCPARAM VOL125       0.0001077282     5.000     7.621     1.400
SRCPARAM VOL126       0.0001077282     5.000     7.621     1.400
SRCPARAM VOL127       0.0001077282     5.000     7.621     1.400
SRCPARAM VOL128       0.0001077282     5.000     7.621     1.400
SRCPARAM VOL129       0.0001077282     5.000     7.621     1.400
SRCPARAM VOL130       0.0001077282     5.000     7.621     1.400
SRCPARAM VOL131       0.0001077282     5.000     7.621     1.400
SRCPARAM VOL132       0.0001077282     5.000     7.621     1.400
SRCPARAM VOL133       0.0001077282     5.000     7.621     1.400
SRCPARAM VOL134       0.0001077282     5.000     7.621     1.400
SRCPARAM VOL135       0.0001077282     5.000     7.621     1.400
SRCPARAM VOL136       0.0001077282     5.000     7.621     1.400
SRCPARAM VOL137       0.0001077282     5.000     7.621     1.400
```

```
SRCPARAM VOL138       0.0001077282     5.000     7.621     1.400
SRCPARAM VOL139       0.0001077282     5.000     7.621     1.400
SRCPARAM VOL140       0.0001077282     5.000     7.621     1.400
SRCPARAM VOL141       0.0001077282     5.000     7.621     1.400
SRCPARAM VOL142       0.0001077282     5.000     7.621     1.400
SRCPARAM VOL143       0.0001077282     5.000     7.621     1.400
SRCPARAM VOL144       0.0001077282     5.000     7.621     1.400
SRCPARAM VOL145       0.0001077282     5.000     7.621     1.400
SRCPARAM VOL146       0.0001077282     5.000     7.621     1.400
SRCPARAM VOL147       0.0001077282     5.000     7.621     1.400
SRCPARAM VOL148       0.0001077282     5.000     7.621     1.400
SRCPARAM VOL149       0.0001077282     5.000     7.621     1.400
SRCPARAM VOL150       0.0001077282     5.000     7.621     1.400
SRCPARAM VOL151       0.0001077282     5.000     7.621     1.400
SRCPARAM VOL152       0.0001077282     5.000     7.621     1.400
SRCPARAM VOL153       0.0001077282     5.000     7.621     1.400
SRCPARAM VOL154       0.0001077282     5.000     7.621     1.400
SRCPARAM VOL155       0.0001077282     5.000     7.621     1.400
SRCPARAM VOL156       0.0001077282     5.000     7.621     1.400
SRCPARAM VOL157       0.0001077282     5.000     7.621     1.400
SRCPARAM VOL158       0.0001077282     5.000     7.621     1.400
SRCPARAM VOL159       0.0001077282     5.000     7.621     1.400
SRCPARAM VOL160       0.0001077282     5.000     7.621     1.400
SRCPARAM VOL161       0.0001077282     5.000     7.621     1.400
SRCPARAM VOL162       0.0001077282     5.000     7.621     1.400
SRCPARAM VOL163       0.0001077282     5.000     7.621     1.400
SRCPARAM VOL164       0.0001077282     5.000     7.621     1.400
SRCPARAM VOL165       0.0001077282     5.000     7.621     1.400
SRCPARAM VOL166       0.0001077282     5.000     7.621     1.400
SRCPARAM VOL167       0.0001077282     5.000     7.621     1.400
SRCPARAM VOL168       0.0001077282     5.000     7.621     1.400
SRCPARAM VOL169       0.0001077282     5.000     7.621     1.400
SRCPARAM VOL170       0.0001077282     5.000     7.621     1.400
SRCPARAM VOL171       0.0001077282     5.000     7.621     1.400
SRCPARAM VOL172       0.0001077282     5.000     7.621     1.400
SRCPARAM VOL173       0.0001077282     5.000     7.621     1.400
SRCPARAM VOL174       0.0001077282     5.000     7.621     1.400
SRCPARAM VOL175       0.0001077282     5.000     7.621     1.400
SRCPARAM VOL176       0.0001077282     5.000     7.621     1.400
SRCPARAM VOL177       0.0001077282     5.000     7.621     1.400
SRCPARAM VOL178       0.0001077282     5.000     7.621     1.400
SRCPARAM VOL179       0.0001077282     5.000     7.621     1.400
SRCPARAM VOL180       0.0001077282     5.000     7.621     1.400
SRCPARAM VOL181       0.0001077282     5.000     7.621     1.400
SRCPARAM VOL182       0.0001077282     5.000     7.621     1.400
SRCPARAM VOL183       0.0001077282     5.000     7.621     1.400
SRCPARAM VOL184       0.0001077282     5.000     7.621     1.400
SRCPARAM VOL185       0.0001077282     5.000     7.621     1.400
SRCPARAM VOL186       0.0001077282     5.000     7.621     1.400
SRCPARAM VOL187       0.0001077282     5.000     7.621     1.400
SRCPARAM VOL188       0.0001077282     5.000     7.621     1.400
SRCPARAM VOL189       0.0001077282     5.000     7.621     1.400
SRCPARAM VOL190       0.0001077282     5.000     7.621     1.400
SRCPARAM VOL191       0.0001077282     5.000     7.621     1.400
SRCPARAM VOL192       0.0001077282     5.000     7.621     1.400
SRCPARAM VOL193       0.0001077282     5.000     7.621     1.400
SRCPARAM VOL194       0.0001077282     5.000     7.621     1.400
SRCPARAM VOL195       0.0001077282     5.000     7.621     1.400
SRCPARAM VOL196       0.0001077282     5.000     7.621     1.400
SRCPARAM VOL197       0.0001077282     5.000     7.621     1.400
SRCPARAM VOL198       0.0001077282     5.000     7.621     1.400
SRCPARAM VOL199       0.0001077282     5.000     7.621     1.400
SRCPARAM VOL200       0.0001077282     5.000     7.621     1.400
SRCPARAM VOL201       0.0001077282     5.000     7.621     1.400
SRCPARAM VOL202       0.0001077282     5.000     7.621     1.400
SRCPARAM VOL203       0.0001077282     5.000     7.621     1.400
```

```
   SRCPARAM VOL204       0.0001077282     5.000     7.621     1.400
   SRCPARAM VOL205       0.0001077282     5.000     7.621     1.400
   SRCPARAM VOL206       0.0001077282     5.000     7.621     1.400
   SRCPARAM VOL207       0.0001077282     5.000     7.621     1.400
   SRCPARAM VOL208       0.0001077282     5.000     7.621     1.400
   SRCPARAM VOL209       0.0001077282     5.000     7.621     1.400
   SRCPARAM VOL210       0.0001077282     5.000     7.621     1.400
   SRCPARAM VOL211       0.0001077282     5.000     7.621     1.400
   SRCPARAM VOL212       0.0001077282     5.000     7.621     1.400
   SRCPARAM VOL213       0.0001077282     5.000     7.621     1.400
   SRCPARAM VOL214       0.0001077282     5.000     7.621     1.400
   SRCPARAM VOL215       0.0001077282     5.000     7.621     1.400
   SRCPARAM VOL216       0.0001077282     5.000     7.621     1.400
   SRCPARAM VOL217       0.0001077282     5.000     7.621     1.400
   SRCPARAM VOL218       0.0001077282     5.000     7.621     1.400
   SRCPARAM VOL219       0.0001077282     5.000     7.621     1.400
   SRCPARAM VOL220       0.0001077282     5.000     7.621     1.400
   URBANSRC ALL

** Variable Emissions Type: "By Hour / Seven Days (HRDOW7)"
** Variable Emission Scenario: "Cons"
   EMISFACT L0000001     HRDOW7 0.0 0.0 0.0 0.0 0.0 0.0 0.0 1.0
   EMISFACT L0000001     HRDOW7 1.0 1.0 1.0 1.0 1.0 1.0 1.0 0.0
   EMISFACT L0000001     HRDOW7 0.0 0.0 0.0 0.0 0.0 0.0 0.0 0.0
   EMISFACT L0000002     HRDOW7 0.0 0.0 0.0 0.0 0.0 0.0 0.0 1.0
   EMISFACT L0000002     HRDOW7 1.0 1.0 1.0 1.0 1.0 1.0 1.0 0.0
   EMISFACT L0000002     HRDOW7 0.0 0.0 0.0 0.0 0.0 0.0 0.0 0.0
   EMISFACT L0000003     HRDOW7 0.0 0.0 0.0 0.0 0.0 0.0 0.0 1.0
   EMISFACT L0000003     HRDOW7 1.0 1.0 1.0 1.0 1.0 1.0 1.0 0.0
   EMISFACT L0000003     HRDOW7 0.0 0.0 0.0 0.0 0.0 0.0 0.0 0.0
   EMISFACT L0000004     HRDOW7 0.0 0.0 0.0 0.0 0.0 0.0 0.0 1.0
   EMISFACT L0000004     HRDOW7 1.0 1.0 1.0 1.0 1.0 1.0 1.0 0.0
   EMISFACT L0000004     HRDOW7 0.0 0.0 0.0 0.0 0.0 0.0 0.0 0.0
   EMISFACT L0000005     HRDOW7 0.0 0.0 0.0 0.0 0.0 0.0 0.0 1.0
   EMISFACT L0000005     HRDOW7 1.0 1.0 1.0 1.0 1.0 1.0 1.0 0.0
   EMISFACT L0000005     HRDOW7 0.0 0.0 0.0 0.0 0.0 0.0 0.0 0.0
   EMISFACT L0000006     HRDOW7 0.0 0.0 0.0 0.0 0.0 0.0 0.0 1.0
   EMISFACT L0000006     HRDOW7 1.0 1.0 1.0 1.0 1.0 1.0 1.0 0.0
   EMISFACT L0000006     HRDOW7 0.0 0.0 0.0 0.0 0.0 0.0 0.0 0.0
   EMISFACT L0000007     HRDOW7 0.0 0.0 0.0 0.0 0.0 0.0 0.0 1.0
   EMISFACT L0000007     HRDOW7 1.0 1.0 1.0 1.0 1.0 1.0 1.0 0.0
   EMISFACT L0000007     HRDOW7 0.0 0.0 0.0 0.0 0.0 0.0 0.0 0.0
   EMISFACT L0000008     HRDOW7 0.0 0.0 0.0 0.0 0.0 0.0 0.0 1.0
   EMISFACT L0000008     HRDOW7 1.0 1.0 1.0 1.0 1.0 1.0 1.0 0.0
   EMISFACT L0000008     HRDOW7 0.0 0.0 0.0 0.0 0.0 0.0 0.0 0.0
   EMISFACT L0000009     HRDOW7 0.0 0.0 0.0 0.0 0.0 0.0 0.0 1.0
   EMISFACT L0000009     HRDOW7 1.0 1.0 1.0 1.0 1.0 1.0 1.0 0.0
   EMISFACT L0000009     HRDOW7 0.0 0.0 0.0 0.0 0.0 0.0 0.0 0.0
   EMISFACT L0000010     HRDOW7 0.0 0.0 0.0 0.0 0.0 0.0 0.0 1.0
   EMISFACT L0000010     HRDOW7 1.0 1.0 1.0 1.0 1.0 1.0 1.0 0.0
   EMISFACT L0000010     HRDOW7 0.0 0.0 0.0 0.0 0.0 0.0 0.0 0.0
   EMISFACT L0000011     HRDOW7 0.0 0.0 0.0 0.0 0.0 0.0 0.0 1.0
   EMISFACT L0000011     HRDOW7 1.0 1.0 1.0 1.0 1.0 1.0 1.0 0.0
   EMISFACT L0000011     HRDOW7 0.0 0.0 0.0 0.0 0.0 0.0 0.0 0.0
   EMISFACT L0000012     HRDOW7 0.0 0.0 0.0 0.0 0.0 0.0 0.0 1.0
   EMISFACT L0000012     HRDOW7 1.0 1.0 1.0 1.0 1.0 1.0 1.0 0.0
   EMISFACT L0000012     HRDOW7 0.0 0.0 0.0 0.0 0.0 0.0 0.0 0.0
   EMISFACT L0000013     HRDOW7 0.0 0.0 0.0 0.0 0.0 0.0 0.0 1.0
   EMISFACT L0000013     HRDOW7 1.0 1.0 1.0 1.0 1.0 1.0 1.0 0.0
   EMISFACT L0000013     HRDOW7 0.0 0.0 0.0 0.0 0.0 0.0 0.0 0.0
   EMISFACT L0000014     HRDOW7 0.0 0.0 0.0 0.0 0.0 0.0 0.0 1.0
   EMISFACT L0000014     HRDOW7 1.0 1.0 1.0 1.0 1.0 1.0 1.0 0.0
   EMISFACT L0000014     HRDOW7 0.0 0.0 0.0 0.0 0.0 0.0 0.0 0.0
   EMISFACT L0000015     HRDOW7 0.0 0.0 0.0 0.0 0.0 0.0 0.0 1.0
   EMISFACT L0000015     HRDOW7 1.0 1.0 1.0 1.0 1.0 1.0 1.0 0.0
   EMISFACT L0000015     HRDOW7 0.0 0.0 0.0 0.0 0.0 0.0 0.0 0.0
```

```
EMISFACT L0000016     HRDOW7 0.0 0.0 0.0 0.0 0.0 0.0 0.0 1.0
EMISFACT L0000016     HRDOW7 1.0 1.0 1.0 1.0 1.0 1.0 1.0 0.0
EMISFACT L0000016     HRDOW7 0.0 0.0 0.0 0.0 0.0 0.0 0.0 0.0
EMISFACT L0000017     HRDOW7 0.0 0.0 0.0 0.0 0.0 0.0 0.0 1.0
EMISFACT L0000017     HRDOW7 1.0 1.0 1.0 1.0 1.0 1.0 1.0 0.0
EMISFACT L0000017     HRDOW7 0.0 0.0 0.0 0.0 0.0 0.0 0.0 0.0
EMISFACT L0000018     HRDOW7 0.0 0.0 0.0 0.0 0.0 0.0 0.0 1.0
EMISFACT L0000018     HRDOW7 1.0 1.0 1.0 1.0 1.0 1.0 1.0 0.0
EMISFACT L0000018     HRDOW7 0.0 0.0 0.0 0.0 0.0 0.0 0.0 0.0
EMISFACT L0000019     HRDOW7 0.0 0.0 0.0 0.0 0.0 0.0 0.0 1.0
EMISFACT L0000019     HRDOW7 1.0 1.0 1.0 1.0 1.0 1.0 1.0 0.0
EMISFACT L0000019     HRDOW7 0.0 0.0 0.0 0.0 0.0 0.0 0.0 0.0
EMISFACT L0000020     HRDOW7 0.0 0.0 0.0 0.0 0.0 0.0 0.0 1.0
EMISFACT L0000020     HRDOW7 1.0 1.0 1.0 1.0 1.0 1.0 1.0 0.0
EMISFACT L0000020     HRDOW7 0.0 0.0 0.0 0.0 0.0 0.0 0.0 0.0
EMISFACT L0000021     HRDOW7 0.0 0.0 0.0 0.0 0.0 0.0 0.0 1.0
EMISFACT L0000021     HRDOW7 1.0 1.0 1.0 1.0 1.0 1.0 1.0 0.0
EMISFACT L0000021     HRDOW7 0.0 0.0 0.0 0.0 0.0 0.0 0.0 0.0
EMISFACT L0000022     HRDOW7 0.0 0.0 0.0 0.0 0.0 0.0 0.0 1.0
EMISFACT L0000022     HRDOW7 1.0 1.0 1.0 1.0 1.0 1.0 1.0 0.0
EMISFACT L0000022     HRDOW7 0.0 0.0 0.0 0.0 0.0 0.0 0.0 0.0
EMISFACT L0000023     HRDOW7 0.0 0.0 0.0 0.0 0.0 0.0 0.0 1.0
EMISFACT L0000023     HRDOW7 1.0 1.0 1.0 1.0 1.0 1.0 1.0 0.0
EMISFACT L0000023     HRDOW7 0.0 0.0 0.0 0.0 0.0 0.0 0.0 0.0
EMISFACT L0000024     HRDOW7 0.0 0.0 0.0 0.0 0.0 0.0 0.0 1.0
EMISFACT L0000024     HRDOW7 1.0 1.0 1.0 1.0 1.0 1.0 1.0 0.0
EMISFACT L0000024     HRDOW7 0.0 0.0 0.0 0.0 0.0 0.0 0.0 0.0
EMISFACT L0000025     HRDOW7 0.0 0.0 0.0 0.0 0.0 0.0 0.0 1.0
EMISFACT L0000025     HRDOW7 1.0 1.0 1.0 1.0 1.0 1.0 1.0 0.0
EMISFACT L0000025     HRDOW7 0.0 0.0 0.0 0.0 0.0 0.0 0.0 0.0
EMISFACT L0000026     HRDOW7 0.0 0.0 0.0 0.0 0.0 0.0 0.0 1.0
EMISFACT L0000026     HRDOW7 1.0 1.0 1.0 1.0 1.0 1.0 1.0 0.0
EMISFACT L0000026     HRDOW7 0.0 0.0 0.0 0.0 0.0 0.0 0.0 0.0
EMISFACT L0000027     HRDOW7 0.0 0.0 0.0 0.0 0.0 0.0 0.0 1.0
EMISFACT L0000027     HRDOW7 1.0 1.0 1.0 1.0 1.0 1.0 1.0 0.0
EMISFACT L0000027     HRDOW7 0.0 0.0 0.0 0.0 0.0 0.0 0.0 0.0
EMISFACT L0000028     HRDOW7 0.0 0.0 0.0 0.0 0.0 0.0 0.0 1.0
EMISFACT L0000028     HRDOW7 1.0 1.0 1.0 1.0 1.0 1.0 1.0 0.0
EMISFACT L0000028     HRDOW7 0.0 0.0 0.0 0.0 0.0 0.0 0.0 0.0
EMISFACT L0000029     HRDOW7 0.0 0.0 0.0 0.0 0.0 0.0 0.0 1.0
EMISFACT L0000029     HRDOW7 1.0 1.0 1.0 1.0 1.0 1.0 1.0 0.0
EMISFACT L0000029     HRDOW7 0.0 0.0 0.0 0.0 0.0 0.0 0.0 0.0
EMISFACT L0000030     HRDOW7 0.0 0.0 0.0 0.0 0.0 0.0 0.0 1.0
EMISFACT L0000030     HRDOW7 1.0 1.0 1.0 1.0 1.0 1.0 1.0 0.0
EMISFACT L0000030     HRDOW7 0.0 0.0 0.0 0.0 0.0 0.0 0.0 0.0
EMISFACT L0000031     HRDOW7 0.0 0.0 0.0 0.0 0.0 0.0 0.0 1.0
EMISFACT L0000031     HRDOW7 1.0 1.0 1.0 1.0 1.0 1.0 1.0 0.0
EMISFACT L0000031     HRDOW7 0.0 0.0 0.0 0.0 0.0 0.0 0.0 0.0
EMISFACT L0000032     HRDOW7 0.0 0.0 0.0 0.0 0.0 0.0 0.0 1.0
EMISFACT L0000032     HRDOW7 1.0 1.0 1.0 1.0 1.0 1.0 1.0 0.0
EMISFACT L0000032     HRDOW7 0.0 0.0 0.0 0.0 0.0 0.0 0.0 0.0
EMISFACT L0000033     HRDOW7 0.0 0.0 0.0 0.0 0.0 0.0 0.0 1.0
EMISFACT L0000033     HRDOW7 1.0 1.0 1.0 1.0 1.0 1.0 1.0 0.0
EMISFACT L0000033     HRDOW7 0.0 0.0 0.0 0.0 0.0 0.0 0.0 0.0
EMISFACT L0000034     HRDOW7 0.0 0.0 0.0 0.0 0.0 0.0 0.0 1.0
EMISFACT L0000034     HRDOW7 1.0 1.0 1.0 1.0 1.0 1.0 1.0 0.0
EMISFACT L0000034     HRDOW7 0.0 0.0 0.0 0.0 0.0 0.0 0.0 0.0
EMISFACT L0000035     HRDOW7 0.0 0.0 0.0 0.0 0.0 0.0 0.0 1.0
EMISFACT L0000035     HRDOW7 1.0 1.0 1.0 1.0 1.0 1.0 1.0 0.0
EMISFACT L0000035     HRDOW7 0.0 0.0 0.0 0.0 0.0 0.0 0.0 0.0
EMISFACT L0000036     HRDOW7 0.0 0.0 0.0 0.0 0.0 0.0 0.0 1.0
EMISFACT L0000036     HRDOW7 1.0 1.0 1.0 1.0 1.0 1.0 1.0 0.0
EMISFACT L0000036     HRDOW7 0.0 0.0 0.0 0.0 0.0 0.0 0.0 0.0
EMISFACT L0000037     HRDOW7 0.0 0.0 0.0 0.0 0.0 0.0 0.0 1.0
EMISFACT L0000037     HRDOW7 1.0 1.0 1.0 1.0 1.0 1.0 1.0 0.0
EMISFACT L0000037     HRDOW7 0.0 0.0 0.0 0.0 0.0 0.0 0.0 0.0
```

```
EMISFACT L0000038     HRDOW7 0.0 0.0 0.0 0.0 0.0 0.0 0.0 1.0
EMISFACT L0000038     HRDOW7 1.0 1.0 1.0 1.0 1.0 1.0 1.0 0.0
EMISFACT L0000038     HRDOW7 0.0 0.0 0.0 0.0 0.0 0.0 0.0 0.0
EMISFACT L0000039     HRDOW7 0.0 0.0 0.0 0.0 0.0 0.0 0.0 1.0
EMISFACT L0000039     HRDOW7 1.0 1.0 1.0 1.0 1.0 1.0 1.0 0.0
EMISFACT L0000039     HRDOW7 0.0 0.0 0.0 0.0 0.0 0.0 0.0 0.0
EMISFACT L0000040     HRDOW7 0.0 0.0 0.0 0.0 0.0 0.0 0.0 1.0
EMISFACT L0000040     HRDOW7 1.0 1.0 1.0 1.0 1.0 1.0 1.0 0.0
EMISFACT L0000040     HRDOW7 0.0 0.0 0.0 0.0 0.0 0.0 0.0 0.0
EMISFACT L0000041     HRDOW7 0.0 0.0 0.0 0.0 0.0 0.0 0.0 1.0
EMISFACT L0000041     HRDOW7 1.0 1.0 1.0 1.0 1.0 1.0 1.0 0.0
EMISFACT L0000041     HRDOW7 0.0 0.0 0.0 0.0 0.0 0.0 0.0 0.0
EMISFACT L0000042     HRDOW7 0.0 0.0 0.0 0.0 0.0 0.0 0.0 1.0
EMISFACT L0000042     HRDOW7 1.0 1.0 1.0 1.0 1.0 1.0 1.0 0.0
EMISFACT L0000042     HRDOW7 0.0 0.0 0.0 0.0 0.0 0.0 0.0 0.0
EMISFACT L0000043     HRDOW7 0.0 0.0 0.0 0.0 0.0 0.0 0.0 1.0
EMISFACT L0000043     HRDOW7 1.0 1.0 1.0 1.0 1.0 1.0 1.0 0.0
EMISFACT L0000043     HRDOW7 0.0 0.0 0.0 0.0 0.0 0.0 0.0 0.0
EMISFACT L0000044     HRDOW7 0.0 0.0 0.0 0.0 0.0 0.0 0.0 1.0
EMISFACT L0000044     HRDOW7 1.0 1.0 1.0 1.0 1.0 1.0 1.0 0.0
EMISFACT L0000044     HRDOW7 0.0 0.0 0.0 0.0 0.0 0.0 0.0 0.0
EMISFACT L0000045     HRDOW7 0.0 0.0 0.0 0.0 0.0 0.0 0.0 1.0
EMISFACT L0000045     HRDOW7 1.0 1.0 1.0 1.0 1.0 1.0 1.0 0.0
EMISFACT L0000045     HRDOW7 0.0 0.0 0.0 0.0 0.0 0.0 0.0 0.0
EMISFACT L0000046     HRDOW7 0.0 0.0 0.0 0.0 0.0 0.0 0.0 1.0
EMISFACT L0000046     HRDOW7 1.0 1.0 1.0 1.0 1.0 1.0 1.0 0.0
EMISFACT L0000046     HRDOW7 0.0 0.0 0.0 0.0 0.0 0.0 0.0 0.0
EMISFACT L0000047     HRDOW7 0.0 0.0 0.0 0.0 0.0 0.0 0.0 1.0
EMISFACT L0000047     HRDOW7 1.0 1.0 1.0 1.0 1.0 1.0 1.0 0.0
EMISFACT L0000047     HRDOW7 0.0 0.0 0.0 0.0 0.0 0.0 0.0 0.0
EMISFACT L0000048     HRDOW7 0.0 0.0 0.0 0.0 0.0 0.0 0.0 1.0
EMISFACT L0000048     HRDOW7 1.0 1.0 1.0 1.0 1.0 1.0 1.0 0.0
EMISFACT L0000048     HRDOW7 0.0 0.0 0.0 0.0 0.0 0.0 0.0 0.0
EMISFACT L0000049     HRDOW7 0.0 0.0 0.0 0.0 0.0 0.0 0.0 1.0
EMISFACT L0000049     HRDOW7 1.0 1.0 1.0 1.0 1.0 1.0 1.0 0.0
EMISFACT L0000049     HRDOW7 0.0 0.0 0.0 0.0 0.0 0.0 0.0 0.0
EMISFACT L0000050     HRDOW7 0.0 0.0 0.0 0.0 0.0 0.0 0.0 1.0
EMISFACT L0000050     HRDOW7 1.0 1.0 1.0 1.0 1.0 1.0 1.0 0.0
EMISFACT L0000050     HRDOW7 0.0 0.0 0.0 0.0 0.0 0.0 0.0 0.0
EMISFACT L0000051     HRDOW7 0.0 0.0 0.0 0.0 0.0 0.0 0.0 1.0
EMISFACT L0000051     HRDOW7 1.0 1.0 1.0 1.0 1.0 1.0 1.0 0.0
EMISFACT L0000051     HRDOW7 0.0 0.0 0.0 0.0 0.0 0.0 0.0 0.0
EMISFACT L0000052     HRDOW7 0.0 0.0 0.0 0.0 0.0 0.0 0.0 1.0
EMISFACT L0000052     HRDOW7 1.0 1.0 1.0 1.0 1.0 1.0 1.0 0.0
EMISFACT L0000052     HRDOW7 0.0 0.0 0.0 0.0 0.0 0.0 0.0 0.0
EMISFACT L0000053     HRDOW7 0.0 0.0 0.0 0.0 0.0 0.0 0.0 1.0
EMISFACT L0000053     HRDOW7 1.0 1.0 1.0 1.0 1.0 1.0 1.0 0.0
EMISFACT L0000053     HRDOW7 0.0 0.0 0.0 0.0 0.0 0.0 0.0 0.0
EMISFACT L0000054     HRDOW7 0.0 0.0 0.0 0.0 0.0 0.0 0.0 1.0
EMISFACT L0000054     HRDOW7 1.0 1.0 1.0 1.0 1.0 1.0 1.0 0.0
EMISFACT L0000054     HRDOW7 0.0 0.0 0.0 0.0 0.0 0.0 0.0 0.0
EMISFACT L0000055     HRDOW7 0.0 0.0 0.0 0.0 0.0 0.0 0.0 1.0
EMISFACT L0000055     HRDOW7 1.0 1.0 1.0 1.0 1.0 1.0 1.0 0.0
EMISFACT L0000055     HRDOW7 0.0 0.0 0.0 0.0 0.0 0.0 0.0 0.0
EMISFACT L0000056     HRDOW7 0.0 0.0 0.0 0.0 0.0 0.0 0.0 1.0
EMISFACT L0000056     HRDOW7 1.0 1.0 1.0 1.0 1.0 1.0 1.0 0.0
EMISFACT L0000056     HRDOW7 0.0 0.0 0.0 0.0 0.0 0.0 0.0 0.0
EMISFACT L0000057     HRDOW7 0.0 0.0 0.0 0.0 0.0 0.0 0.0 1.0
EMISFACT L0000057     HRDOW7 1.0 1.0 1.0 1.0 1.0 1.0 1.0 0.0
EMISFACT L0000057     HRDOW7 0.0 0.0 0.0 0.0 0.0 0.0 0.0 0.0
EMISFACT L0000058     HRDOW7 0.0 0.0 0.0 0.0 0.0 0.0 0.0 1.0
EMISFACT L0000058     HRDOW7 1.0 1.0 1.0 1.0 1.0 1.0 1.0 0.0
EMISFACT L0000058     HRDOW7 0.0 0.0 0.0 0.0 0.0 0.0 0.0 0.0
EMISFACT L0000059     HRDOW7 0.0 0.0 0.0 0.0 0.0 0.0 0.0 1.0
EMISFACT L0000059     HRDOW7 1.0 1.0 1.0 1.0 1.0 1.0 1.0 0.0
EMISFACT L0000059     HRDOW7 0.0 0.0 0.0 0.0 0.0 0.0 0.0 0.0
```

```
EMISFACT L0000060     HRDOW7 0.0 0.0 0.0 0.0 0.0 0.0 0.0 1.0
EMISFACT L0000060     HRDOW7 1.0 1.0 1.0 1.0 1.0 1.0 1.0 0.0
EMISFACT L0000060     HRDOW7 0.0 0.0 0.0 0.0 0.0 0.0 0.0 0.0
EMISFACT L0000061     HRDOW7 0.0 0.0 0.0 0.0 0.0 0.0 0.0 1.0
EMISFACT L0000061     HRDOW7 1.0 1.0 1.0 1.0 1.0 1.0 1.0 0.0
EMISFACT L0000061     HRDOW7 0.0 0.0 0.0 0.0 0.0 0.0 0.0 0.0
EMISFACT L0000062     HRDOW7 0.0 0.0 0.0 0.0 0.0 0.0 0.0 1.0
EMISFACT L0000062     HRDOW7 1.0 1.0 1.0 1.0 1.0 1.0 1.0 0.0
EMISFACT L0000062     HRDOW7 0.0 0.0 0.0 0.0 0.0 0.0 0.0 0.0
EMISFACT L0000063     HRDOW7 0.0 0.0 0.0 0.0 0.0 0.0 0.0 1.0
EMISFACT L0000063     HRDOW7 1.0 1.0 1.0 1.0 1.0 1.0 1.0 0.0
EMISFACT L0000063     HRDOW7 0.0 0.0 0.0 0.0 0.0 0.0 0.0 0.0
EMISFACT L0000064     HRDOW7 0.0 0.0 0.0 0.0 0.0 0.0 0.0 1.0
EMISFACT L0000064     HRDOW7 1.0 1.0 1.0 1.0 1.0 1.0 1.0 0.0
EMISFACT L0000064     HRDOW7 0.0 0.0 0.0 0.0 0.0 0.0 0.0 0.0
EMISFACT L0000065     HRDOW7 0.0 0.0 0.0 0.0 0.0 0.0 0.0 1.0
EMISFACT L0000065     HRDOW7 1.0 1.0 1.0 1.0 1.0 1.0 1.0 0.0
EMISFACT L0000065     HRDOW7 0.0 0.0 0.0 0.0 0.0 0.0 0.0 0.0
EMISFACT L0000066     HRDOW7 0.0 0.0 0.0 0.0 0.0 0.0 0.0 1.0
EMISFACT L0000066     HRDOW7 1.0 1.0 1.0 1.0 1.0 1.0 1.0 0.0
EMISFACT L0000066     HRDOW7 0.0 0.0 0.0 0.0 0.0 0.0 0.0 0.0
EMISFACT L0000067     HRDOW7 0.0 0.0 0.0 0.0 0.0 0.0 0.0 1.0
EMISFACT L0000067     HRDOW7 1.0 1.0 1.0 1.0 1.0 1.0 1.0 0.0
EMISFACT L0000067     HRDOW7 0.0 0.0 0.0 0.0 0.0 0.0 0.0 0.0
EMISFACT L0000068     HRDOW7 0.0 0.0 0.0 0.0 0.0 0.0 0.0 1.0
EMISFACT L0000068     HRDOW7 1.0 1.0 1.0 1.0 1.0 1.0 1.0 0.0
EMISFACT L0000068     HRDOW7 0.0 0.0 0.0 0.0 0.0 0.0 0.0 0.0
EMISFACT L0000069     HRDOW7 0.0 0.0 0.0 0.0 0.0 0.0 0.0 1.0
EMISFACT L0000069     HRDOW7 1.0 1.0 1.0 1.0 1.0 1.0 1.0 0.0
EMISFACT L0000069     HRDOW7 0.0 0.0 0.0 0.0 0.0 0.0 0.0 0.0
EMISFACT L0000070     HRDOW7 0.0 0.0 0.0 0.0 0.0 0.0 0.0 1.0
EMISFACT L0000070     HRDOW7 1.0 1.0 1.0 1.0 1.0 1.0 1.0 0.0
EMISFACT L0000070     HRDOW7 0.0 0.0 0.0 0.0 0.0 0.0 0.0 0.0
EMISFACT L0000071     HRDOW7 0.0 0.0 0.0 0.0 0.0 0.0 0.0 1.0
EMISFACT L0000071     HRDOW7 1.0 1.0 1.0 1.0 1.0 1.0 1.0 0.0
EMISFACT L0000071     HRDOW7 0.0 0.0 0.0 0.0 0.0 0.0 0.0 0.0
EMISFACT L0000072     HRDOW7 0.0 0.0 0.0 0.0 0.0 0.0 0.0 1.0
EMISFACT L0000072     HRDOW7 1.0 1.0 1.0 1.0 1.0 1.0 1.0 0.0
EMISFACT L0000072     HRDOW7 0.0 0.0 0.0 0.0 0.0 0.0 0.0 0.0
EMISFACT L0000073     HRDOW7 0.0 0.0 0.0 0.0 0.0 0.0 0.0 1.0
EMISFACT L0000073     HRDOW7 1.0 1.0 1.0 1.0 1.0 1.0 1.0 0.0
EMISFACT L0000073     HRDOW7 0.0 0.0 0.0 0.0 0.0 0.0 0.0 0.0
EMISFACT L0000074     HRDOW7 0.0 0.0 0.0 0.0 0.0 0.0 0.0 1.0
EMISFACT L0000074     HRDOW7 1.0 1.0 1.0 1.0 1.0 1.0 1.0 0.0
EMISFACT L0000074     HRDOW7 0.0 0.0 0.0 0.0 0.0 0.0 0.0 0.0
EMISFACT L0000075     HRDOW7 0.0 0.0 0.0 0.0 0.0 0.0 0.0 1.0
EMISFACT L0000075     HRDOW7 1.0 1.0 1.0 1.0 1.0 1.0 1.0 0.0
EMISFACT L0000075     HRDOW7 0.0 0.0 0.0 0.0 0.0 0.0 0.0 0.0
EMISFACT L0000076     HRDOW7 0.0 0.0 0.0 0.0 0.0 0.0 0.0 1.0
EMISFACT L0000076     HRDOW7 1.0 1.0 1.0 1.0 1.0 1.0 1.0 0.0
EMISFACT L0000076     HRDOW7 0.0 0.0 0.0 0.0 0.0 0.0 0.0 0.0
EMISFACT L0000077     HRDOW7 0.0 0.0 0.0 0.0 0.0 0.0 0.0 1.0
EMISFACT L0000077     HRDOW7 1.0 1.0 1.0 1.0 1.0 1.0 1.0 0.0
EMISFACT L0000077     HRDOW7 0.0 0.0 0.0 0.0 0.0 0.0 0.0 0.0
EMISFACT L0000078     HRDOW7 0.0 0.0 0.0 0.0 0.0 0.0 0.0 1.0
EMISFACT L0000078     HRDOW7 1.0 1.0 1.0 1.0 1.0 1.0 1.0 0.0
EMISFACT L0000078     HRDOW7 0.0 0.0 0.0 0.0 0.0 0.0 0.0 0.0
EMISFACT L0000079     HRDOW7 0.0 0.0 0.0 0.0 0.0 0.0 0.0 1.0
EMISFACT L0000079     HRDOW7 1.0 1.0 1.0 1.0 1.0 1.0 1.0 0.0
EMISFACT L0000079     HRDOW7 0.0 0.0 0.0 0.0 0.0 0.0 0.0 0.0
EMISFACT L0000080     HRDOW7 0.0 0.0 0.0 0.0 0.0 0.0 0.0 1.0
EMISFACT L0000080     HRDOW7 1.0 1.0 1.0 1.0 1.0 1.0 1.0 0.0
EMISFACT L0000080     HRDOW7 0.0 0.0 0.0 0.0 0.0 0.0 0.0 0.0
EMISFACT L0000081     HRDOW7 0.0 0.0 0.0 0.0 0.0 0.0 0.0 1.0
EMISFACT L0000081     HRDOW7 1.0 1.0 1.0 1.0 1.0 1.0 1.0 0.0
EMISFACT L0000081     HRDOW7 0.0 0.0 0.0 0.0 0.0 0.0 0.0 0.0
```

```
EMISFACT L0000082     HRDOW7 0.0 0.0 0.0 0.0 0.0 0.0 0.0 1.0
EMISFACT L0000082     HRDOW7 1.0 1.0 1.0 1.0 1.0 1.0 1.0 0.0
EMISFACT L0000082     HRDOW7 0.0 0.0 0.0 0.0 0.0 0.0 0.0 0.0
EMISFACT L0000083     HRDOW7 0.0 0.0 0.0 0.0 0.0 0.0 0.0 1.0
EMISFACT L0000083     HRDOW7 1.0 1.0 1.0 1.0 1.0 1.0 1.0 0.0
EMISFACT L0000083     HRDOW7 0.0 0.0 0.0 0.0 0.0 0.0 0.0 0.0
EMISFACT L0000084     HRDOW7 0.0 0.0 0.0 0.0 0.0 0.0 0.0 1.0
EMISFACT L0000084     HRDOW7 1.0 1.0 1.0 1.0 1.0 1.0 1.0 0.0
EMISFACT L0000084     HRDOW7 0.0 0.0 0.0 0.0 0.0 0.0 0.0 0.0
EMISFACT L0000085     HRDOW7 0.0 0.0 0.0 0.0 0.0 0.0 0.0 1.0
EMISFACT L0000085     HRDOW7 1.0 1.0 1.0 1.0 1.0 1.0 1.0 0.0
EMISFACT L0000085     HRDOW7 0.0 0.0 0.0 0.0 0.0 0.0 0.0 0.0
EMISFACT L0000086     HRDOW7 0.0 0.0 0.0 0.0 0.0 0.0 0.0 1.0
EMISFACT L0000086     HRDOW7 1.0 1.0 1.0 1.0 1.0 1.0 1.0 0.0
EMISFACT L0000086     HRDOW7 0.0 0.0 0.0 0.0 0.0 0.0 0.0 0.0
EMISFACT L0000087     HRDOW7 0.0 0.0 0.0 0.0 0.0 0.0 0.0 1.0
EMISFACT L0000087     HRDOW7 1.0 1.0 1.0 1.0 1.0 1.0 1.0 0.0
EMISFACT L0000087     HRDOW7 0.0 0.0 0.0 0.0 0.0 0.0 0.0 0.0
EMISFACT L0000088     HRDOW7 0.0 0.0 0.0 0.0 0.0 0.0 0.0 1.0
EMISFACT L0000088     HRDOW7 1.0 1.0 1.0 1.0 1.0 1.0 1.0 0.0
EMISFACT L0000088     HRDOW7 0.0 0.0 0.0 0.0 0.0 0.0 0.0 0.0
EMISFACT L0000089     HRDOW7 0.0 0.0 0.0 0.0 0.0 0.0 0.0 1.0
EMISFACT L0000089     HRDOW7 1.0 1.0 1.0 1.0 1.0 1.0 1.0 0.0
EMISFACT L0000089     HRDOW7 0.0 0.0 0.0 0.0 0.0 0.0 0.0 0.0
EMISFACT L0000090     HRDOW7 0.0 0.0 0.0 0.0 0.0 0.0 0.0 1.0
EMISFACT L0000090     HRDOW7 1.0 1.0 1.0 1.0 1.0 1.0 1.0 0.0
EMISFACT L0000090     HRDOW7 0.0 0.0 0.0 0.0 0.0 0.0 0.0 0.0
EMISFACT L0000091     HRDOW7 0.0 0.0 0.0 0.0 0.0 0.0 0.0 1.0
EMISFACT L0000091     HRDOW7 1.0 1.0 1.0 1.0 1.0 1.0 1.0 0.0
EMISFACT L0000091     HRDOW7 0.0 0.0 0.0 0.0 0.0 0.0 0.0 0.0
EMISFACT L0000092     HRDOW7 0.0 0.0 0.0 0.0 0.0 0.0 0.0 1.0
EMISFACT L0000092     HRDOW7 1.0 1.0 1.0 1.0 1.0 1.0 1.0 0.0
EMISFACT L0000092     HRDOW7 0.0 0.0 0.0 0.0 0.0 0.0 0.0 0.0
EMISFACT L0000093     HRDOW7 0.0 0.0 0.0 0.0 0.0 0.0 0.0 1.0
EMISFACT L0000093     HRDOW7 1.0 1.0 1.0 1.0 1.0 1.0 1.0 0.0
EMISFACT L0000093     HRDOW7 0.0 0.0 0.0 0.0 0.0 0.0 0.0 0.0
EMISFACT L0000094     HRDOW7 0.0 0.0 0.0 0.0 0.0 0.0 0.0 1.0
EMISFACT L0000094     HRDOW7 1.0 1.0 1.0 1.0 1.0 1.0 1.0 0.0
EMISFACT L0000094     HRDOW7 0.0 0.0 0.0 0.0 0.0 0.0 0.0 0.0
EMISFACT L0000095     HRDOW7 0.0 0.0 0.0 0.0 0.0 0.0 0.0 1.0
EMISFACT L0000095     HRDOW7 1.0 1.0 1.0 1.0 1.0 1.0 1.0 0.0
EMISFACT L0000095     HRDOW7 0.0 0.0 0.0 0.0 0.0 0.0 0.0 0.0
EMISFACT L0000096     HRDOW7 0.0 0.0 0.0 0.0 0.0 0.0 0.0 1.0
EMISFACT L0000096     HRDOW7 1.0 1.0 1.0 1.0 1.0 1.0 1.0 0.0
EMISFACT L0000096     HRDOW7 0.0 0.0 0.0 0.0 0.0 0.0 0.0 0.0
EMISFACT L0000097     HRDOW7 0.0 0.0 0.0 0.0 0.0 0.0 0.0 1.0
EMISFACT L0000097     HRDOW7 1.0 1.0 1.0 1.0 1.0 1.0 1.0 0.0
EMISFACT L0000097     HRDOW7 0.0 0.0 0.0 0.0 0.0 0.0 0.0 0.0
EMISFACT L0000098     HRDOW7 0.0 0.0 0.0 0.0 0.0 0.0 0.0 1.0
EMISFACT L0000098     HRDOW7 1.0 1.0 1.0 1.0 1.0 1.0 1.0 0.0
EMISFACT L0000098     HRDOW7 0.0 0.0 0.0 0.0 0.0 0.0 0.0 0.0
EMISFACT L0000099     HRDOW7 0.0 0.0 0.0 0.0 0.0 0.0 0.0 1.0
EMISFACT L0000099     HRDOW7 1.0 1.0 1.0 1.0 1.0 1.0 1.0 0.0
EMISFACT L0000099     HRDOW7 0.0 0.0 0.0 0.0 0.0 0.0 0.0 0.0
EMISFACT L0000100     HRDOW7 0.0 0.0 0.0 0.0 0.0 0.0 0.0 1.0
EMISFACT L0000100     HRDOW7 1.0 1.0 1.0 1.0 1.0 1.0 1.0 0.0
EMISFACT L0000100     HRDOW7 0.0 0.0 0.0 0.0 0.0 0.0 0.0 0.0
EMISFACT L0000101     HRDOW7 0.0 0.0 0.0 0.0 0.0 0.0 0.0 1.0
EMISFACT L0000101     HRDOW7 1.0 1.0 1.0 1.0 1.0 1.0 1.0 0.0
EMISFACT L0000101     HRDOW7 0.0 0.0 0.0 0.0 0.0 0.0 0.0 0.0
EMISFACT L0000102     HRDOW7 0.0 0.0 0.0 0.0 0.0 0.0 0.0 1.0
EMISFACT L0000102     HRDOW7 1.0 1.0 1.0 1.0 1.0 1.0 1.0 0.0
EMISFACT L0000102     HRDOW7 0.0 0.0 0.0 0.0 0.0 0.0 0.0 0.0
EMISFACT L0000103     HRDOW7 0.0 0.0 0.0 0.0 0.0 0.0 0.0 1.0
EMISFACT L0000103     HRDOW7 1.0 1.0 1.0 1.0 1.0 1.0 1.0 0.0
EMISFACT L0000103     HRDOW7 0.0 0.0 0.0 0.0 0.0 0.0 0.0 0.0
```

```
EMISFACT L0000104     HRDOW7 0.0 0.0 0.0 0.0 0.0 0.0 0.0 1.0
EMISFACT L0000104     HRDOW7 1.0 1.0 1.0 1.0 1.0 1.0 1.0 0.0
EMISFACT L0000104     HRDOW7 0.0 0.0 0.0 0.0 0.0 0.0 0.0 0.0
EMISFACT L0000105     HRDOW7 0.0 0.0 0.0 0.0 0.0 0.0 0.0 1.0
EMISFACT L0000105     HRDOW7 1.0 1.0 1.0 1.0 1.0 1.0 1.0 0.0
EMISFACT L0000105     HRDOW7 0.0 0.0 0.0 0.0 0.0 0.0 0.0 0.0
EMISFACT L0000106     HRDOW7 0.0 0.0 0.0 0.0 0.0 0.0 0.0 1.0
EMISFACT L0000106     HRDOW7 1.0 1.0 1.0 1.0 1.0 1.0 1.0 0.0
EMISFACT L0000106     HRDOW7 0.0 0.0 0.0 0.0 0.0 0.0 0.0 0.0
EMISFACT L0000107     HRDOW7 0.0 0.0 0.0 0.0 0.0 0.0 0.0 1.0
EMISFACT L0000107     HRDOW7 1.0 1.0 1.0 1.0 1.0 1.0 1.0 0.0
EMISFACT L0000107     HRDOW7 0.0 0.0 0.0 0.0 0.0 0.0 0.0 0.0
EMISFACT L0000108     HRDOW7 0.0 0.0 0.0 0.0 0.0 0.0 0.0 1.0
EMISFACT L0000108     HRDOW7 1.0 1.0 1.0 1.0 1.0 1.0 1.0 0.0
EMISFACT L0000108     HRDOW7 0.0 0.0 0.0 0.0 0.0 0.0 0.0 0.0
EMISFACT L0000109     HRDOW7 0.0 0.0 0.0 0.0 0.0 0.0 0.0 1.0
EMISFACT L0000109     HRDOW7 1.0 1.0 1.0 1.0 1.0 1.0 1.0 0.0
EMISFACT L0000109     HRDOW7 0.0 0.0 0.0 0.0 0.0 0.0 0.0 0.0
EMISFACT L0000110     HRDOW7 0.0 0.0 0.0 0.0 0.0 0.0 0.0 1.0
EMISFACT L0000110     HRDOW7 1.0 1.0 1.0 1.0 1.0 1.0 1.0 0.0
EMISFACT L0000110     HRDOW7 0.0 0.0 0.0 0.0 0.0 0.0 0.0 0.0
EMISFACT L0000111     HRDOW7 0.0 0.0 0.0 0.0 0.0 0.0 0.0 1.0
EMISFACT L0000111     HRDOW7 1.0 1.0 1.0 1.0 1.0 1.0 1.0 0.0
EMISFACT L0000111     HRDOW7 0.0 0.0 0.0 0.0 0.0 0.0 0.0 0.0
EMISFACT L0000112     HRDOW7 0.0 0.0 0.0 0.0 0.0 0.0 0.0 1.0
EMISFACT L0000112     HRDOW7 1.0 1.0 1.0 1.0 1.0 1.0 1.0 0.0
EMISFACT L0000112     HRDOW7 0.0 0.0 0.0 0.0 0.0 0.0 0.0 0.0
EMISFACT L0000113     HRDOW7 0.0 0.0 0.0 0.0 0.0 0.0 0.0 1.0
EMISFACT L0000113     HRDOW7 1.0 1.0 1.0 1.0 1.0 1.0 1.0 0.0
EMISFACT L0000113     HRDOW7 0.0 0.0 0.0 0.0 0.0 0.0 0.0 0.0
EMISFACT L0000114     HRDOW7 0.0 0.0 0.0 0.0 0.0 0.0 0.0 1.0
EMISFACT L0000114     HRDOW7 1.0 1.0 1.0 1.0 1.0 1.0 1.0 0.0
EMISFACT L0000114     HRDOW7 0.0 0.0 0.0 0.0 0.0 0.0 0.0 0.0
EMISFACT L0000115     HRDOW7 0.0 0.0 0.0 0.0 0.0 0.0 0.0 1.0
EMISFACT L0000115     HRDOW7 1.0 1.0 1.0 1.0 1.0 1.0 1.0 0.0
EMISFACT L0000115     HRDOW7 0.0 0.0 0.0 0.0 0.0 0.0 0.0 0.0
EMISFACT L0000116     HRDOW7 0.0 0.0 0.0 0.0 0.0 0.0 0.0 1.0
EMISFACT L0000116     HRDOW7 1.0 1.0 1.0 1.0 1.0 1.0 1.0 0.0
EMISFACT L0000116     HRDOW7 0.0 0.0 0.0 0.0 0.0 0.0 0.0 0.0
EMISFACT L0000117     HRDOW7 0.0 0.0 0.0 0.0 0.0 0.0 0.0 1.0
EMISFACT L0000117     HRDOW7 1.0 1.0 1.0 1.0 1.0 1.0 1.0 0.0
EMISFACT L0000117     HRDOW7 0.0 0.0 0.0 0.0 0.0 0.0 0.0 0.0
EMISFACT L0000118     HRDOW7 0.0 0.0 0.0 0.0 0.0 0.0 0.0 1.0
EMISFACT L0000118     HRDOW7 1.0 1.0 1.0 1.0 1.0 1.0 1.0 0.0
EMISFACT L0000118     HRDOW7 0.0 0.0 0.0 0.0 0.0 0.0 0.0 0.0
EMISFACT L0000119     HRDOW7 0.0 0.0 0.0 0.0 0.0 0.0 0.0 1.0
EMISFACT L0000119     HRDOW7 1.0 1.0 1.0 1.0 1.0 1.0 1.0 0.0
EMISFACT L0000119     HRDOW7 0.0 0.0 0.0 0.0 0.0 0.0 0.0 0.0
EMISFACT L0000120     HRDOW7 0.0 0.0 0.0 0.0 0.0 0.0 0.0 1.0
EMISFACT L0000120     HRDOW7 1.0 1.0 1.0 1.0 1.0 1.0 1.0 0.0
EMISFACT L0000120     HRDOW7 0.0 0.0 0.0 0.0 0.0 0.0 0.0 0.0
EMISFACT L0000121     HRDOW7 0.0 0.0 0.0 0.0 0.0 0.0 0.0 1.0
EMISFACT L0000121     HRDOW7 1.0 1.0 1.0 1.0 1.0 1.0 1.0 0.0
EMISFACT L0000121     HRDOW7 0.0 0.0 0.0 0.0 0.0 0.0 0.0 0.0
EMISFACT L0000122     HRDOW7 0.0 0.0 0.0 0.0 0.0 0.0 0.0 1.0
EMISFACT L0000122     HRDOW7 1.0 1.0 1.0 1.0 1.0 1.0 1.0 0.0
EMISFACT L0000122     HRDOW7 0.0 0.0 0.0 0.0 0.0 0.0 0.0 0.0
EMISFACT L0000123     HRDOW7 0.0 0.0 0.0 0.0 0.0 0.0 0.0 1.0
EMISFACT L0000123     HRDOW7 1.0 1.0 1.0 1.0 1.0 1.0 1.0 0.0
EMISFACT L0000123     HRDOW7 0.0 0.0 0.0 0.0 0.0 0.0 0.0 0.0
EMISFACT L0000124     HRDOW7 0.0 0.0 0.0 0.0 0.0 0.0 0.0 1.0
EMISFACT L0000124     HRDOW7 1.0 1.0 1.0 1.0 1.0 1.0 1.0 0.0
EMISFACT L0000124     HRDOW7 0.0 0.0 0.0 0.0 0.0 0.0 0.0 0.0
EMISFACT L0000125     HRDOW7 0.0 0.0 0.0 0.0 0.0 0.0 0.0 1.0
EMISFACT L0000125     HRDOW7 1.0 1.0 1.0 1.0 1.0 1.0 1.0 0.0
EMISFACT L0000125     HRDOW7 0.0 0.0 0.0 0.0 0.0 0.0 0.0 0.0
```

```
EMISFACT L0000126     HRDOW7 0.0 0.0 0.0 0.0 0.0 0.0 0.0 1.0
EMISFACT L0000126     HRDOW7 1.0 1.0 1.0 1.0 1.0 1.0 1.0 0.0
EMISFACT L0000126     HRDOW7 0.0 0.0 0.0 0.0 0.0 0.0 0.0 0.0
EMISFACT L0000127     HRDOW7 0.0 0.0 0.0 0.0 0.0 0.0 0.0 1.0
EMISFACT L0000127     HRDOW7 1.0 1.0 1.0 1.0 1.0 1.0 1.0 0.0
EMISFACT L0000127     HRDOW7 0.0 0.0 0.0 0.0 0.0 0.0 0.0 0.0
EMISFACT L0000128     HRDOW7 0.0 0.0 0.0 0.0 0.0 0.0 0.0 1.0
EMISFACT L0000128     HRDOW7 1.0 1.0 1.0 1.0 1.0 1.0 1.0 0.0
EMISFACT L0000128     HRDOW7 0.0 0.0 0.0 0.0 0.0 0.0 0.0 0.0
EMISFACT L0000129     HRDOW7 0.0 0.0 0.0 0.0 0.0 0.0 0.0 1.0
EMISFACT L0000129     HRDOW7 1.0 1.0 1.0 1.0 1.0 1.0 1.0 0.0
EMISFACT L0000129     HRDOW7 0.0 0.0 0.0 0.0 0.0 0.0 0.0 0.0
EMISFACT L0000130     HRDOW7 0.0 0.0 0.0 0.0 0.0 0.0 0.0 1.0
EMISFACT L0000130     HRDOW7 1.0 1.0 1.0 1.0 1.0 1.0 1.0 0.0
EMISFACT L0000130     HRDOW7 0.0 0.0 0.0 0.0 0.0 0.0 0.0 0.0
EMISFACT L0000131     HRDOW7 0.0 0.0 0.0 0.0 0.0 0.0 0.0 1.0
EMISFACT L0000131     HRDOW7 1.0 1.0 1.0 1.0 1.0 1.0 1.0 0.0
EMISFACT L0000131     HRDOW7 0.0 0.0 0.0 0.0 0.0 0.0 0.0 0.0
EMISFACT L0000132     HRDOW7 0.0 0.0 0.0 0.0 0.0 0.0 0.0 1.0
EMISFACT L0000132     HRDOW7 1.0 1.0 1.0 1.0 1.0 1.0 1.0 0.0
EMISFACT L0000132     HRDOW7 0.0 0.0 0.0 0.0 0.0 0.0 0.0 0.0
EMISFACT L0000133     HRDOW7 0.0 0.0 0.0 0.0 0.0 0.0 0.0 1.0
EMISFACT L0000133     HRDOW7 1.0 1.0 1.0 1.0 1.0 1.0 1.0 0.0
EMISFACT L0000133     HRDOW7 0.0 0.0 0.0 0.0 0.0 0.0 0.0 0.0
EMISFACT L0000134     HRDOW7 0.0 0.0 0.0 0.0 0.0 0.0 0.0 1.0
EMISFACT L0000134     HRDOW7 1.0 1.0 1.0 1.0 1.0 1.0 1.0 0.0
EMISFACT L0000134     HRDOW7 0.0 0.0 0.0 0.0 0.0 0.0 0.0 0.0
EMISFACT L0000135     HRDOW7 0.0 0.0 0.0 0.0 0.0 0.0 0.0 1.0
EMISFACT L0000135     HRDOW7 1.0 1.0 1.0 1.0 1.0 1.0 1.0 0.0
EMISFACT L0000135     HRDOW7 0.0 0.0 0.0 0.0 0.0 0.0 0.0 0.0
EMISFACT L0000136     HRDOW7 0.0 0.0 0.0 0.0 0.0 0.0 0.0 1.0
EMISFACT L0000136     HRDOW7 1.0 1.0 1.0 1.0 1.0 1.0 1.0 0.0
EMISFACT L0000136     HRDOW7 0.0 0.0 0.0 0.0 0.0 0.0 0.0 0.0
EMISFACT L0000137     HRDOW7 0.0 0.0 0.0 0.0 0.0 0.0 0.0 1.0
EMISFACT L0000137     HRDOW7 1.0 1.0 1.0 1.0 1.0 1.0 1.0 0.0
EMISFACT L0000137     HRDOW7 0.0 0.0 0.0 0.0 0.0 0.0 0.0 0.0
EMISFACT L0000138     HRDOW7 0.0 0.0 0.0 0.0 0.0 0.0 0.0 1.0
EMISFACT L0000138     HRDOW7 1.0 1.0 1.0 1.0 1.0 1.0 1.0 0.0
EMISFACT L0000138     HRDOW7 0.0 0.0 0.0 0.0 0.0 0.0 0.0 0.0
EMISFACT L0000139     HRDOW7 0.0 0.0 0.0 0.0 0.0 0.0 0.0 1.0
EMISFACT L0000139     HRDOW7 1.0 1.0 1.0 1.0 1.0 1.0 1.0 0.0
EMISFACT L0000139     HRDOW7 0.0 0.0 0.0 0.0 0.0 0.0 0.0 0.0
EMISFACT L0000140     HRDOW7 0.0 0.0 0.0 0.0 0.0 0.0 0.0 1.0
EMISFACT L0000140     HRDOW7 1.0 1.0 1.0 1.0 1.0 1.0 1.0 0.0
EMISFACT L0000140     HRDOW7 0.0 0.0 0.0 0.0 0.0 0.0 0.0 0.0
EMISFACT L0000141     HRDOW7 0.0 0.0 0.0 0.0 0.0 0.0 0.0 1.0
EMISFACT L0000141     HRDOW7 1.0 1.0 1.0 1.0 1.0 1.0 1.0 0.0
EMISFACT L0000141     HRDOW7 0.0 0.0 0.0 0.0 0.0 0.0 0.0 0.0
EMISFACT L0000142     HRDOW7 0.0 0.0 0.0 0.0 0.0 0.0 0.0 1.0
EMISFACT L0000142     HRDOW7 1.0 1.0 1.0 1.0 1.0 1.0 1.0 0.0
EMISFACT L0000142     HRDOW7 0.0 0.0 0.0 0.0 0.0 0.0 0.0 0.0
EMISFACT L0000143     HRDOW7 0.0 0.0 0.0 0.0 0.0 0.0 0.0 1.0
EMISFACT L0000143     HRDOW7 1.0 1.0 1.0 1.0 1.0 1.0 1.0 0.0
EMISFACT L0000143     HRDOW7 0.0 0.0 0.0 0.0 0.0 0.0 0.0 0.0
EMISFACT L0000144     HRDOW7 0.0 0.0 0.0 0.0 0.0 0.0 0.0 1.0
EMISFACT L0000144     HRDOW7 1.0 1.0 1.0 1.0 1.0 1.0 1.0 0.0
EMISFACT L0000144     HRDOW7 0.0 0.0 0.0 0.0 0.0 0.0 0.0 0.0
EMISFACT L0000145     HRDOW7 0.0 0.0 0.0 0.0 0.0 0.0 0.0 1.0
EMISFACT L0000145     HRDOW7 1.0 1.0 1.0 1.0 1.0 1.0 1.0 0.0
EMISFACT L0000145     HRDOW7 0.0 0.0 0.0 0.0 0.0 0.0 0.0 0.0
EMISFACT L0000146     HRDOW7 0.0 0.0 0.0 0.0 0.0 0.0 0.0 1.0
EMISFACT L0000146     HRDOW7 1.0 1.0 1.0 1.0 1.0 1.0 1.0 0.0
EMISFACT L0000146     HRDOW7 0.0 0.0 0.0 0.0 0.0 0.0 0.0 0.0
EMISFACT L0000147     HRDOW7 0.0 0.0 0.0 0.0 0.0 0.0 0.0 1.0
EMISFACT L0000147     HRDOW7 1.0 1.0 1.0 1.0 1.0 1.0 1.0 0.0
EMISFACT L0000147     HRDOW7 0.0 0.0 0.0 0.0 0.0 0.0 0.0 0.0
```

```
EMISFACT L0000148     HRDOW7 0.0 0.0 0.0 0.0 0.0 0.0 0.0 1.0
EMISFACT L0000148     HRDOW7 1.0 1.0 1.0 1.0 1.0 1.0 1.0 0.0
EMISFACT L0000148     HRDOW7 0.0 0.0 0.0 0.0 0.0 0.0 0.0 0.0
EMISFACT L0000149     HRDOW7 0.0 0.0 0.0 0.0 0.0 0.0 0.0 1.0
EMISFACT L0000149     HRDOW7 1.0 1.0 1.0 1.0 1.0 1.0 1.0 0.0
EMISFACT L0000149     HRDOW7 0.0 0.0 0.0 0.0 0.0 0.0 0.0 0.0
EMISFACT L0000150     HRDOW7 0.0 0.0 0.0 0.0 0.0 0.0 0.0 1.0
EMISFACT L0000150     HRDOW7 1.0 1.0 1.0 1.0 1.0 1.0 1.0 0.0
EMISFACT L0000150     HRDOW7 0.0 0.0 0.0 0.0 0.0 0.0 0.0 0.0
EMISFACT L0000151     HRDOW7 0.0 0.0 0.0 0.0 0.0 0.0 0.0 1.0
EMISFACT L0000151     HRDOW7 1.0 1.0 1.0 1.0 1.0 1.0 1.0 0.0
EMISFACT L0000151     HRDOW7 0.0 0.0 0.0 0.0 0.0 0.0 0.0 0.0
EMISFACT L0000152     HRDOW7 0.0 0.0 0.0 0.0 0.0 0.0 0.0 1.0
EMISFACT L0000152     HRDOW7 1.0 1.0 1.0 1.0 1.0 1.0 1.0 0.0
EMISFACT L0000152     HRDOW7 0.0 0.0 0.0 0.0 0.0 0.0 0.0 0.0
EMISFACT L0000153     HRDOW7 0.0 0.0 0.0 0.0 0.0 0.0 0.0 1.0
EMISFACT L0000153     HRDOW7 1.0 1.0 1.0 1.0 1.0 1.0 1.0 0.0
EMISFACT L0000153     HRDOW7 0.0 0.0 0.0 0.0 0.0 0.0 0.0 0.0
EMISFACT L0000154     HRDOW7 0.0 0.0 0.0 0.0 0.0 0.0 0.0 1.0
EMISFACT L0000154     HRDOW7 1.0 1.0 1.0 1.0 1.0 1.0 1.0 0.0
EMISFACT L0000154     HRDOW7 0.0 0.0 0.0 0.0 0.0 0.0 0.0 0.0
EMISFACT L0000155     HRDOW7 0.0 0.0 0.0 0.0 0.0 0.0 0.0 1.0
EMISFACT L0000155     HRDOW7 1.0 1.0 1.0 1.0 1.0 1.0 1.0 0.0
EMISFACT L0000155     HRDOW7 0.0 0.0 0.0 0.0 0.0 0.0 0.0 0.0
EMISFACT L0000156     HRDOW7 0.0 0.0 0.0 0.0 0.0 0.0 0.0 1.0
EMISFACT L0000156     HRDOW7 1.0 1.0 1.0 1.0 1.0 1.0 1.0 0.0
EMISFACT L0000156     HRDOW7 0.0 0.0 0.0 0.0 0.0 0.0 0.0 0.0
EMISFACT L0000157     HRDOW7 0.0 0.0 0.0 0.0 0.0 0.0 0.0 1.0
EMISFACT L0000157     HRDOW7 1.0 1.0 1.0 1.0 1.0 1.0 1.0 0.0
EMISFACT L0000157     HRDOW7 0.0 0.0 0.0 0.0 0.0 0.0 0.0 0.0
EMISFACT L0000158     HRDOW7 0.0 0.0 0.0 0.0 0.0 0.0 0.0 1.0
EMISFACT L0000158     HRDOW7 1.0 1.0 1.0 1.0 1.0 1.0 1.0 0.0
EMISFACT L0000158     HRDOW7 0.0 0.0 0.0 0.0 0.0 0.0 0.0 0.0
EMISFACT L0000159     HRDOW7 0.0 0.0 0.0 0.0 0.0 0.0 0.0 1.0
EMISFACT L0000159     HRDOW7 1.0 1.0 1.0 1.0 1.0 1.0 1.0 0.0
EMISFACT L0000159     HRDOW7 0.0 0.0 0.0 0.0 0.0 0.0 0.0 0.0
EMISFACT L0000160     HRDOW7 0.0 0.0 0.0 0.0 0.0 0.0 0.0 1.0
EMISFACT L0000160     HRDOW7 1.0 1.0 1.0 1.0 1.0 1.0 1.0 0.0
EMISFACT L0000160     HRDOW7 0.0 0.0 0.0 0.0 0.0 0.0 0.0 0.0
EMISFACT L0000161     HRDOW7 0.0 0.0 0.0 0.0 0.0 0.0 0.0 1.0
EMISFACT L0000161     HRDOW7 1.0 1.0 1.0 1.0 1.0 1.0 1.0 0.0
EMISFACT L0000161     HRDOW7 0.0 0.0 0.0 0.0 0.0 0.0 0.0 0.0
EMISFACT L0000162     HRDOW7 0.0 0.0 0.0 0.0 0.0 0.0 0.0 1.0
EMISFACT L0000162     HRDOW7 1.0 1.0 1.0 1.0 1.0 1.0 1.0 0.0
EMISFACT L0000162     HRDOW7 0.0 0.0 0.0 0.0 0.0 0.0 0.0 0.0
EMISFACT L0000163     HRDOW7 0.0 0.0 0.0 0.0 0.0 0.0 0.0 1.0
EMISFACT L0000163     HRDOW7 1.0 1.0 1.0 1.0 1.0 1.0 1.0 0.0
EMISFACT L0000163     HRDOW7 0.0 0.0 0.0 0.0 0.0 0.0 0.0 0.0
EMISFACT L0000164     HRDOW7 0.0 0.0 0.0 0.0 0.0 0.0 0.0 1.0
EMISFACT L0000164     HRDOW7 1.0 1.0 1.0 1.0 1.0 1.0 1.0 0.0
EMISFACT L0000164     HRDOW7 0.0 0.0 0.0 0.0 0.0 0.0 0.0 0.0
EMISFACT L0000165     HRDOW7 0.0 0.0 0.0 0.0 0.0 0.0 0.0 1.0
EMISFACT L0000165     HRDOW7 1.0 1.0 1.0 1.0 1.0 1.0 1.0 0.0
EMISFACT L0000165     HRDOW7 0.0 0.0 0.0 0.0 0.0 0.0 0.0 0.0
EMISFACT L0000166     HRDOW7 0.0 0.0 0.0 0.0 0.0 0.0 0.0 1.0
EMISFACT L0000166     HRDOW7 1.0 1.0 1.0 1.0 1.0 1.0 1.0 0.0
EMISFACT L0000166     HRDOW7 0.0 0.0 0.0 0.0 0.0 0.0 0.0 0.0
EMISFACT L0000167     HRDOW7 0.0 0.0 0.0 0.0 0.0 0.0 0.0 1.0
EMISFACT L0000167     HRDOW7 1.0 1.0 1.0 1.0 1.0 1.0 1.0 0.0
EMISFACT L0000167     HRDOW7 0.0 0.0 0.0 0.0 0.0 0.0 0.0 0.0
EMISFACT L0000168     HRDOW7 0.0 0.0 0.0 0.0 0.0 0.0 0.0 1.0
EMISFACT L0000168     HRDOW7 1.0 1.0 1.0 1.0 1.0 1.0 1.0 0.0
EMISFACT L0000168     HRDOW7 0.0 0.0 0.0 0.0 0.0 0.0 0.0 0.0
EMISFACT L0000169     HRDOW7 0.0 0.0 0.0 0.0 0.0 0.0 0.0 1.0
EMISFACT L0000169     HRDOW7 1.0 1.0 1.0 1.0 1.0 1.0 1.0 0.0
EMISFACT L0000169     HRDOW7 0.0 0.0 0.0 0.0 0.0 0.0 0.0 0.0
```

```
EMISFACT L0000170     HRDOW7 0.0 0.0 0.0 0.0 0.0 0.0 0.0 1.0
EMISFACT L0000170     HRDOW7 1.0 1.0 1.0 1.0 1.0 1.0 1.0 0.0
EMISFACT L0000170     HRDOW7 0.0 0.0 0.0 0.0 0.0 0.0 0.0 0.0
EMISFACT L0000171     HRDOW7 0.0 0.0 0.0 0.0 0.0 0.0 0.0 1.0
EMISFACT L0000171     HRDOW7 1.0 1.0 1.0 1.0 1.0 1.0 1.0 0.0
EMISFACT L0000171     HRDOW7 0.0 0.0 0.0 0.0 0.0 0.0 0.0 0.0
EMISFACT L0000172     HRDOW7 0.0 0.0 0.0 0.0 0.0 0.0 0.0 1.0
EMISFACT L0000172     HRDOW7 1.0 1.0 1.0 1.0 1.0 1.0 1.0 0.0
EMISFACT L0000172     HRDOW7 0.0 0.0 0.0 0.0 0.0 0.0 0.0 0.0
EMISFACT L0000173     HRDOW7 0.0 0.0 0.0 0.0 0.0 0.0 0.0 1.0
EMISFACT L0000173     HRDOW7 1.0 1.0 1.0 1.0 1.0 1.0 1.0 0.0
EMISFACT L0000173     HRDOW7 0.0 0.0 0.0 0.0 0.0 0.0 0.0 0.0
EMISFACT L0000174     HRDOW7 0.0 0.0 0.0 0.0 0.0 0.0 0.0 1.0
EMISFACT L0000174     HRDOW7 1.0 1.0 1.0 1.0 1.0 1.0 1.0 0.0
EMISFACT L0000174     HRDOW7 0.0 0.0 0.0 0.0 0.0 0.0 0.0 0.0
EMISFACT L0000175     HRDOW7 0.0 0.0 0.0 0.0 0.0 0.0 0.0 1.0
EMISFACT L0000175     HRDOW7 1.0 1.0 1.0 1.0 1.0 1.0 1.0 0.0
EMISFACT L0000175     HRDOW7 0.0 0.0 0.0 0.0 0.0 0.0 0.0 0.0
EMISFACT L0000176     HRDOW7 0.0 0.0 0.0 0.0 0.0 0.0 0.0 1.0
EMISFACT L0000176     HRDOW7 1.0 1.0 1.0 1.0 1.0 1.0 1.0 0.0
EMISFACT L0000176     HRDOW7 0.0 0.0 0.0 0.0 0.0 0.0 0.0 0.0
EMISFACT L0000177     HRDOW7 0.0 0.0 0.0 0.0 0.0 0.0 0.0 1.0
EMISFACT L0000177     HRDOW7 1.0 1.0 1.0 1.0 1.0 1.0 1.0 0.0
EMISFACT L0000177     HRDOW7 0.0 0.0 0.0 0.0 0.0 0.0 0.0 0.0
EMISFACT L0000178     HRDOW7 0.0 0.0 0.0 0.0 0.0 0.0 0.0 1.0
EMISFACT L0000178     HRDOW7 1.0 1.0 1.0 1.0 1.0 1.0 1.0 0.0
EMISFACT L0000178     HRDOW7 0.0 0.0 0.0 0.0 0.0 0.0 0.0 0.0
EMISFACT L0000179     HRDOW7 0.0 0.0 0.0 0.0 0.0 0.0 0.0 1.0
EMISFACT L0000179     HRDOW7 1.0 1.0 1.0 1.0 1.0 1.0 1.0 0.0
EMISFACT L0000179     HRDOW7 0.0 0.0 0.0 0.0 0.0 0.0 0.0 0.0
EMISFACT L0000180     HRDOW7 0.0 0.0 0.0 0.0 0.0 0.0 0.0 1.0
EMISFACT L0000180     HRDOW7 1.0 1.0 1.0 1.0 1.0 1.0 1.0 0.0
EMISFACT L0000180     HRDOW7 0.0 0.0 0.0 0.0 0.0 0.0 0.0 0.0
EMISFACT L0000181     HRDOW7 0.0 0.0 0.0 0.0 0.0 0.0 0.0 1.0
EMISFACT L0000181     HRDOW7 1.0 1.0 1.0 1.0 1.0 1.0 1.0 0.0
EMISFACT L0000181     HRDOW7 0.0 0.0 0.0 0.0 0.0 0.0 0.0 0.0
EMISFACT L0000182     HRDOW7 0.0 0.0 0.0 0.0 0.0 0.0 0.0 1.0
EMISFACT L0000182     HRDOW7 1.0 1.0 1.0 1.0 1.0 1.0 1.0 0.0
EMISFACT L0000182     HRDOW7 0.0 0.0 0.0 0.0 0.0 0.0 0.0 0.0
EMISFACT L0000183     HRDOW7 0.0 0.0 0.0 0.0 0.0 0.0 0.0 1.0
EMISFACT L0000183     HRDOW7 1.0 1.0 1.0 1.0 1.0 1.0 1.0 0.0
EMISFACT L0000183     HRDOW7 0.0 0.0 0.0 0.0 0.0 0.0 0.0 0.0
EMISFACT L0000184     HRDOW7 0.0 0.0 0.0 0.0 0.0 0.0 0.0 1.0
EMISFACT L0000184     HRDOW7 1.0 1.0 1.0 1.0 1.0 1.0 1.0 0.0
EMISFACT L0000184     HRDOW7 0.0 0.0 0.0 0.0 0.0 0.0 0.0 0.0
EMISFACT L0000185     HRDOW7 0.0 0.0 0.0 0.0 0.0 0.0 0.0 1.0
EMISFACT L0000185     HRDOW7 1.0 1.0 1.0 1.0 1.0 1.0 1.0 0.0
EMISFACT L0000185     HRDOW7 0.0 0.0 0.0 0.0 0.0 0.0 0.0 0.0
EMISFACT L0000186     HRDOW7 0.0 0.0 0.0 0.0 0.0 0.0 0.0 1.0
EMISFACT L0000186     HRDOW7 1.0 1.0 1.0 1.0 1.0 1.0 1.0 0.0
EMISFACT L0000186     HRDOW7 0.0 0.0 0.0 0.0 0.0 0.0 0.0 0.0
EMISFACT L0000187     HRDOW7 0.0 0.0 0.0 0.0 0.0 0.0 0.0 1.0
EMISFACT L0000187     HRDOW7 1.0 1.0 1.0 1.0 1.0 1.0 1.0 0.0
EMISFACT L0000187     HRDOW7 0.0 0.0 0.0 0.0 0.0 0.0 0.0 0.0
EMISFACT L0000188     HRDOW7 0.0 0.0 0.0 0.0 0.0 0.0 0.0 1.0
EMISFACT L0000188     HRDOW7 1.0 1.0 1.0 1.0 1.0 1.0 1.0 0.0
EMISFACT L0000188     HRDOW7 0.0 0.0 0.0 0.0 0.0 0.0 0.0 0.0
EMISFACT L0000189     HRDOW7 0.0 0.0 0.0 0.0 0.0 0.0 0.0 1.0
EMISFACT L0000189     HRDOW7 1.0 1.0 1.0 1.0 1.0 1.0 1.0 0.0
EMISFACT L0000189     HRDOW7 0.0 0.0 0.0 0.0 0.0 0.0 0.0 0.0
EMISFACT L0000190     HRDOW7 0.0 0.0 0.0 0.0 0.0 0.0 0.0 1.0
EMISFACT L0000190     HRDOW7 1.0 1.0 1.0 1.0 1.0 1.0 1.0 0.0
EMISFACT L0000190     HRDOW7 0.0 0.0 0.0 0.0 0.0 0.0 0.0 0.0
EMISFACT L0000191     HRDOW7 0.0 0.0 0.0 0.0 0.0 0.0 0.0 1.0
EMISFACT L0000191     HRDOW7 1.0 1.0 1.0 1.0 1.0 1.0 1.0 0.0
EMISFACT L0000191     HRDOW7 0.0 0.0 0.0 0.0 0.0 0.0 0.0 0.0
```

```
EMISFACT L0000192     HRDOW7 0.0 0.0 0.0 0.0 0.0 0.0 0.0 1.0
EMISFACT L0000192     HRDOW7 1.0 1.0 1.0 1.0 1.0 1.0 1.0 0.0
EMISFACT L0000192     HRDOW7 0.0 0.0 0.0 0.0 0.0 0.0 0.0 0.0
EMISFACT L0000193     HRDOW7 0.0 0.0 0.0 0.0 0.0 0.0 0.0 1.0
EMISFACT L0000193     HRDOW7 1.0 1.0 1.0 1.0 1.0 1.0 1.0 0.0
EMISFACT L0000193     HRDOW7 0.0 0.0 0.0 0.0 0.0 0.0 0.0 0.0
EMISFACT L0000194     HRDOW7 0.0 0.0 0.0 0.0 0.0 0.0 0.0 1.0
EMISFACT L0000194     HRDOW7 1.0 1.0 1.0 1.0 1.0 1.0 1.0 0.0
EMISFACT L0000194     HRDOW7 0.0 0.0 0.0 0.0 0.0 0.0 0.0 0.0
EMISFACT L0000195     HRDOW7 0.0 0.0 0.0 0.0 0.0 0.0 0.0 1.0
EMISFACT L0000195     HRDOW7 1.0 1.0 1.0 1.0 1.0 1.0 1.0 0.0
EMISFACT L0000195     HRDOW7 0.0 0.0 0.0 0.0 0.0 0.0 0.0 0.0
EMISFACT L0000196     HRDOW7 0.0 0.0 0.0 0.0 0.0 0.0 0.0 1.0
EMISFACT L0000196     HRDOW7 1.0 1.0 1.0 1.0 1.0 1.0 1.0 0.0
EMISFACT L0000196     HRDOW7 0.0 0.0 0.0 0.0 0.0 0.0 0.0 0.0
EMISFACT L0000197     HRDOW7 0.0 0.0 0.0 0.0 0.0 0.0 0.0 1.0
EMISFACT L0000197     HRDOW7 1.0 1.0 1.0 1.0 1.0 1.0 1.0 0.0
EMISFACT L0000197     HRDOW7 0.0 0.0 0.0 0.0 0.0 0.0 0.0 0.0
EMISFACT L0000198     HRDOW7 0.0 0.0 0.0 0.0 0.0 0.0 0.0 1.0
EMISFACT L0000198     HRDOW7 1.0 1.0 1.0 1.0 1.0 1.0 1.0 0.0
EMISFACT L0000198     HRDOW7 0.0 0.0 0.0 0.0 0.0 0.0 0.0 0.0
EMISFACT L0000199     HRDOW7 0.0 0.0 0.0 0.0 0.0 0.0 0.0 1.0
EMISFACT L0000199     HRDOW7 1.0 1.0 1.0 1.0 1.0 1.0 1.0 0.0
EMISFACT L0000199     HRDOW7 0.0 0.0 0.0 0.0 0.0 0.0 0.0 0.0
EMISFACT L0000200     HRDOW7 0.0 0.0 0.0 0.0 0.0 0.0 0.0 1.0
EMISFACT L0000200     HRDOW7 1.0 1.0 1.0 1.0 1.0 1.0 1.0 0.0
EMISFACT L0000200     HRDOW7 0.0 0.0 0.0 0.0 0.0 0.0 0.0 0.0
EMISFACT L0000201     HRDOW7 0.0 0.0 0.0 0.0 0.0 0.0 0.0 1.0
EMISFACT L0000201     HRDOW7 1.0 1.0 1.0 1.0 1.0 1.0 1.0 0.0
EMISFACT L0000201     HRDOW7 0.0 0.0 0.0 0.0 0.0 0.0 0.0 0.0
EMISFACT L0000202     HRDOW7 0.0 0.0 0.0 0.0 0.0 0.0 0.0 1.0
EMISFACT L0000202     HRDOW7 1.0 1.0 1.0 1.0 1.0 1.0 1.0 0.0
EMISFACT L0000202     HRDOW7 0.0 0.0 0.0 0.0 0.0 0.0 0.0 0.0
EMISFACT L0000203     HRDOW7 0.0 0.0 0.0 0.0 0.0 0.0 0.0 1.0
EMISFACT L0000203     HRDOW7 1.0 1.0 1.0 1.0 1.0 1.0 1.0 0.0
EMISFACT L0000203     HRDOW7 0.0 0.0 0.0 0.0 0.0 0.0 0.0 0.0
EMISFACT L0000204     HRDOW7 0.0 0.0 0.0 0.0 0.0 0.0 0.0 1.0
EMISFACT L0000204     HRDOW7 1.0 1.0 1.0 1.0 1.0 1.0 1.0 0.0
EMISFACT L0000204     HRDOW7 0.0 0.0 0.0 0.0 0.0 0.0 0.0 0.0
EMISFACT L0000205     HRDOW7 0.0 0.0 0.0 0.0 0.0 0.0 0.0 1.0
EMISFACT L0000205     HRDOW7 1.0 1.0 1.0 1.0 1.0 1.0 1.0 0.0
EMISFACT L0000205     HRDOW7 0.0 0.0 0.0 0.0 0.0 0.0 0.0 0.0
EMISFACT L0000206     HRDOW7 0.0 0.0 0.0 0.0 0.0 0.0 0.0 1.0
EMISFACT L0000206     HRDOW7 1.0 1.0 1.0 1.0 1.0 1.0 1.0 0.0
EMISFACT L0000206     HRDOW7 0.0 0.0 0.0 0.0 0.0 0.0 0.0 0.0
EMISFACT L0000207     HRDOW7 0.0 0.0 0.0 0.0 0.0 0.0 0.0 1.0
EMISFACT L0000207     HRDOW7 1.0 1.0 1.0 1.0 1.0 1.0 1.0 0.0
EMISFACT L0000207     HRDOW7 0.0 0.0 0.0 0.0 0.0 0.0 0.0 0.0
EMISFACT L0000208     HRDOW7 0.0 0.0 0.0 0.0 0.0 0.0 0.0 1.0
EMISFACT L0000208     HRDOW7 1.0 1.0 1.0 1.0 1.0 1.0 1.0 0.0
EMISFACT L0000208     HRDOW7 0.0 0.0 0.0 0.0 0.0 0.0 0.0 0.0
EMISFACT L0000209     HRDOW7 0.0 0.0 0.0 0.0 0.0 0.0 0.0 1.0
EMISFACT L0000209     HRDOW7 1.0 1.0 1.0 1.0 1.0 1.0 1.0 0.0
EMISFACT L0000209     HRDOW7 0.0 0.0 0.0 0.0 0.0 0.0 0.0 0.0
EMISFACT L0000210     HRDOW7 0.0 0.0 0.0 0.0 0.0 0.0 0.0 1.0
EMISFACT L0000210     HRDOW7 1.0 1.0 1.0 1.0 1.0 1.0 1.0 0.0
EMISFACT L0000210     HRDOW7 0.0 0.0 0.0 0.0 0.0 0.0 0.0 0.0
EMISFACT L0000211     HRDOW7 0.0 0.0 0.0 0.0 0.0 0.0 0.0 1.0
EMISFACT L0000211     HRDOW7 1.0 1.0 1.0 1.0 1.0 1.0 1.0 0.0
EMISFACT L0000211     HRDOW7 0.0 0.0 0.0 0.0 0.0 0.0 0.0 0.0
EMISFACT L0000212     HRDOW7 0.0 0.0 0.0 0.0 0.0 0.0 0.0 1.0
EMISFACT L0000212     HRDOW7 1.0 1.0 1.0 1.0 1.0 1.0 1.0 0.0
EMISFACT L0000212     HRDOW7 0.0 0.0 0.0 0.0 0.0 0.0 0.0 0.0
EMISFACT L0000213     HRDOW7 0.0 0.0 0.0 0.0 0.0 0.0 0.0 1.0
EMISFACT L0000213     HRDOW7 1.0 1.0 1.0 1.0 1.0 1.0 1.0 0.0
EMISFACT L0000213     HRDOW7 0.0 0.0 0.0 0.0 0.0 0.0 0.0 0.0
```

```
EMISFACT L0000214     HRDOW7 0.0 0.0 0.0 0.0 0.0 0.0 0.0 1.0
EMISFACT L0000214     HRDOW7 1.0 1.0 1.0 1.0 1.0 1.0 1.0 0.0
EMISFACT L0000214     HRDOW7 0.0 0.0 0.0 0.0 0.0 0.0 0.0 0.0
EMISFACT L0000215     HRDOW7 0.0 0.0 0.0 0.0 0.0 0.0 0.0 1.0
EMISFACT L0000215     HRDOW7 1.0 1.0 1.0 1.0 1.0 1.0 1.0 0.0
EMISFACT L0000215     HRDOW7 0.0 0.0 0.0 0.0 0.0 0.0 0.0 0.0
EMISFACT L0000216     HRDOW7 0.0 0.0 0.0 0.0 0.0 0.0 0.0 1.0
EMISFACT L0000216     HRDOW7 1.0 1.0 1.0 1.0 1.0 1.0 1.0 0.0
EMISFACT L0000216     HRDOW7 0.0 0.0 0.0 0.0 0.0 0.0 0.0 0.0
EMISFACT L0000217     HRDOW7 0.0 0.0 0.0 0.0 0.0 0.0 0.0 1.0
EMISFACT L0000217     HRDOW7 1.0 1.0 1.0 1.0 1.0 1.0 1.0 0.0
EMISFACT L0000217     HRDOW7 0.0 0.0 0.0 0.0 0.0 0.0 0.0 0.0
EMISFACT L0000218     HRDOW7 0.0 0.0 0.0 0.0 0.0 0.0 0.0 1.0
EMISFACT L0000218     HRDOW7 1.0 1.0 1.0 1.0 1.0 1.0 1.0 0.0
EMISFACT L0000218     HRDOW7 0.0 0.0 0.0 0.0 0.0 0.0 0.0 0.0
EMISFACT L0000219     HRDOW7 0.0 0.0 0.0 0.0 0.0 0.0 0.0 1.0
EMISFACT L0000219     HRDOW7 1.0 1.0 1.0 1.0 1.0 1.0 1.0 0.0
EMISFACT L0000219     HRDOW7 0.0 0.0 0.0 0.0 0.0 0.0 0.0 0.0
EMISFACT L0000220     HRDOW7 0.0 0.0 0.0 0.0 0.0 0.0 0.0 1.0
EMISFACT L0000220     HRDOW7 1.0 1.0 1.0 1.0 1.0 1.0 1.0 0.0
EMISFACT L0000220     HRDOW7 0.0 0.0 0.0 0.0 0.0 0.0 0.0 0.0
EMISFACT L0000221     HRDOW7 0.0 0.0 0.0 0.0 0.0 0.0 0.0 1.0
EMISFACT L0000221     HRDOW7 1.0 1.0 1.0 1.0 1.0 1.0 1.0 0.0
EMISFACT L0000221     HRDOW7 0.0 0.0 0.0 0.0 0.0 0.0 0.0 0.0
EMISFACT L0000222     HRDOW7 0.0 0.0 0.0 0.0 0.0 0.0 0.0 1.0
EMISFACT L0000222     HRDOW7 1.0 1.0 1.0 1.0 1.0 1.0 1.0 0.0
EMISFACT L0000222     HRDOW7 0.0 0.0 0.0 0.0 0.0 0.0 0.0 0.0
EMISFACT L0000223     HRDOW7 0.0 0.0 0.0 0.0 0.0 0.0 0.0 1.0
EMISFACT L0000223     HRDOW7 1.0 1.0 1.0 1.0 1.0 1.0 1.0 0.0
EMISFACT L0000223     HRDOW7 0.0 0.0 0.0 0.0 0.0 0.0 0.0 0.0
EMISFACT L0000224     HRDOW7 0.0 0.0 0.0 0.0 0.0 0.0 0.0 1.0
EMISFACT L0000224     HRDOW7 1.0 1.0 1.0 1.0 1.0 1.0 1.0 0.0
EMISFACT L0000224     HRDOW7 0.0 0.0 0.0 0.0 0.0 0.0 0.0 0.0
EMISFACT L0000225     HRDOW7 0.0 0.0 0.0 0.0 0.0 0.0 0.0 1.0
EMISFACT L0000225     HRDOW7 1.0 1.0 1.0 1.0 1.0 1.0 1.0 0.0
EMISFACT L0000225     HRDOW7 0.0 0.0 0.0 0.0 0.0 0.0 0.0 0.0
EMISFACT L0000226     HRDOW7 0.0 0.0 0.0 0.0 0.0 0.0 0.0 1.0
EMISFACT L0000226     HRDOW7 1.0 1.0 1.0 1.0 1.0 1.0 1.0 0.0
EMISFACT L0000226     HRDOW7 0.0 0.0 0.0 0.0 0.0 0.0 0.0 0.0
EMISFACT L0000227     HRDOW7 0.0 0.0 0.0 0.0 0.0 0.0 0.0 1.0
EMISFACT L0000227     HRDOW7 1.0 1.0 1.0 1.0 1.0 1.0 1.0 0.0
EMISFACT L0000227     HRDOW7 0.0 0.0 0.0 0.0 0.0 0.0 0.0 0.0
EMISFACT L0000228     HRDOW7 0.0 0.0 0.0 0.0 0.0 0.0 0.0 1.0
EMISFACT L0000228     HRDOW7 1.0 1.0 1.0 1.0 1.0 1.0 1.0 0.0
EMISFACT L0000228     HRDOW7 0.0 0.0 0.0 0.0 0.0 0.0 0.0 0.0
EMISFACT L0000229     HRDOW7 0.0 0.0 0.0 0.0 0.0 0.0 0.0 1.0
EMISFACT L0000229     HRDOW7 1.0 1.0 1.0 1.0 1.0 1.0 1.0 0.0
EMISFACT L0000229     HRDOW7 0.0 0.0 0.0 0.0 0.0 0.0 0.0 0.0
EMISFACT L0000230     HRDOW7 0.0 0.0 0.0 0.0 0.0 0.0 0.0 1.0
EMISFACT L0000230     HRDOW7 1.0 1.0 1.0 1.0 1.0 1.0 1.0 0.0
EMISFACT L0000230     HRDOW7 0.0 0.0 0.0 0.0 0.0 0.0 0.0 0.0
EMISFACT L0000231     HRDOW7 0.0 0.0 0.0 0.0 0.0 0.0 0.0 1.0
EMISFACT L0000231     HRDOW7 1.0 1.0 1.0 1.0 1.0 1.0 1.0 0.0
EMISFACT L0000231     HRDOW7 0.0 0.0 0.0 0.0 0.0 0.0 0.0 0.0
EMISFACT L0000232     HRDOW7 0.0 0.0 0.0 0.0 0.0 0.0 0.0 1.0
EMISFACT L0000232     HRDOW7 1.0 1.0 1.0 1.0 1.0 1.0 1.0 0.0
EMISFACT L0000232     HRDOW7 0.0 0.0 0.0 0.0 0.0 0.0 0.0 0.0
EMISFACT L0000233     HRDOW7 0.0 0.0 0.0 0.0 0.0 0.0 0.0 1.0
EMISFACT L0000233     HRDOW7 1.0 1.0 1.0 1.0 1.0 1.0 1.0 0.0
EMISFACT L0000233     HRDOW7 0.0 0.0 0.0 0.0 0.0 0.0 0.0 0.0
EMISFACT L0000234     HRDOW7 0.0 0.0 0.0 0.0 0.0 0.0 0.0 1.0
EMISFACT L0000234     HRDOW7 1.0 1.0 1.0 1.0 1.0 1.0 1.0 0.0
EMISFACT L0000234     HRDOW7 0.0 0.0 0.0 0.0 0.0 0.0 0.0 0.0
EMISFACT L0000235     HRDOW7 0.0 0.0 0.0 0.0 0.0 0.0 0.0 1.0
EMISFACT L0000235     HRDOW7 1.0 1.0 1.0 1.0 1.0 1.0 1.0 0.0
EMISFACT L0000235     HRDOW7 0.0 0.0 0.0 0.0 0.0 0.0 0.0 0.0
```

```
EMISFACT L0000236     HRDOW7 0.0 0.0 0.0 0.0 0.0 0.0 0.0 1.0
EMISFACT L0000236     HRDOW7 1.0 1.0 1.0 1.0 1.0 1.0 1.0 0.0
EMISFACT L0000236     HRDOW7 0.0 0.0 0.0 0.0 0.0 0.0 0.0 0.0
EMISFACT L0000237     HRDOW7 0.0 0.0 0.0 0.0 0.0 0.0 0.0 1.0
EMISFACT L0000237     HRDOW7 1.0 1.0 1.0 1.0 1.0 1.0 1.0 0.0
EMISFACT L0000237     HRDOW7 0.0 0.0 0.0 0.0 0.0 0.0 0.0 0.0
EMISFACT L0000238     HRDOW7 0.0 0.0 0.0 0.0 0.0 0.0 0.0 1.0
EMISFACT L0000238     HRDOW7 1.0 1.0 1.0 1.0 1.0 1.0 1.0 0.0
EMISFACT L0000238     HRDOW7 0.0 0.0 0.0 0.0 0.0 0.0 0.0 0.0
EMISFACT L0000239     HRDOW7 0.0 0.0 0.0 0.0 0.0 0.0 0.0 1.0
EMISFACT L0000239     HRDOW7 1.0 1.0 1.0 1.0 1.0 1.0 1.0 0.0
EMISFACT L0000239     HRDOW7 0.0 0.0 0.0 0.0 0.0 0.0 0.0 0.0
EMISFACT L0000240     HRDOW7 0.0 0.0 0.0 0.0 0.0 0.0 0.0 1.0
EMISFACT L0000240     HRDOW7 1.0 1.0 1.0 1.0 1.0 1.0 1.0 0.0
EMISFACT L0000240     HRDOW7 0.0 0.0 0.0 0.0 0.0 0.0 0.0 0.0
EMISFACT L0000241     HRDOW7 0.0 0.0 0.0 0.0 0.0 0.0 0.0 1.0
EMISFACT L0000241     HRDOW7 1.0 1.0 1.0 1.0 1.0 1.0 1.0 0.0
EMISFACT L0000241     HRDOW7 0.0 0.0 0.0 0.0 0.0 0.0 0.0 0.0
EMISFACT L0000242     HRDOW7 0.0 0.0 0.0 0.0 0.0 0.0 0.0 1.0
EMISFACT L0000242     HRDOW7 1.0 1.0 1.0 1.0 1.0 1.0 1.0 0.0
EMISFACT L0000242     HRDOW7 0.0 0.0 0.0 0.0 0.0 0.0 0.0 0.0
EMISFACT L0000243     HRDOW7 0.0 0.0 0.0 0.0 0.0 0.0 0.0 1.0
EMISFACT L0000243     HRDOW7 1.0 1.0 1.0 1.0 1.0 1.0 1.0 0.0
EMISFACT L0000243     HRDOW7 0.0 0.0 0.0 0.0 0.0 0.0 0.0 0.0
EMISFACT L0000244     HRDOW7 0.0 0.0 0.0 0.0 0.0 0.0 0.0 1.0
EMISFACT L0000244     HRDOW7 1.0 1.0 1.0 1.0 1.0 1.0 1.0 0.0
EMISFACT L0000244     HRDOW7 0.0 0.0 0.0 0.0 0.0 0.0 0.0 0.0
EMISFACT L0000245     HRDOW7 0.0 0.0 0.0 0.0 0.0 0.0 0.0 1.0
EMISFACT L0000245     HRDOW7 1.0 1.0 1.0 1.0 1.0 1.0 1.0 0.0
EMISFACT L0000245     HRDOW7 0.0 0.0 0.0 0.0 0.0 0.0 0.0 0.0
EMISFACT L0000246     HRDOW7 0.0 0.0 0.0 0.0 0.0 0.0 0.0 1.0
EMISFACT L0000246     HRDOW7 1.0 1.0 1.0 1.0 1.0 1.0 1.0 0.0
EMISFACT L0000246     HRDOW7 0.0 0.0 0.0 0.0 0.0 0.0 0.0 0.0
EMISFACT L0000247     HRDOW7 0.0 0.0 0.0 0.0 0.0 0.0 0.0 1.0
EMISFACT L0000247     HRDOW7 1.0 1.0 1.0 1.0 1.0 1.0 1.0 0.0
EMISFACT L0000247     HRDOW7 0.0 0.0 0.0 0.0 0.0 0.0 0.0 0.0
EMISFACT L0000248     HRDOW7 0.0 0.0 0.0 0.0 0.0 0.0 0.0 1.0
EMISFACT L0000248     HRDOW7 1.0 1.0 1.0 1.0 1.0 1.0 1.0 0.0
EMISFACT L0000248     HRDOW7 0.0 0.0 0.0 0.0 0.0 0.0 0.0 0.0
EMISFACT L0000249     HRDOW7 0.0 0.0 0.0 0.0 0.0 0.0 0.0 1.0
EMISFACT L0000249     HRDOW7 1.0 1.0 1.0 1.0 1.0 1.0 1.0 0.0
EMISFACT L0000249     HRDOW7 0.0 0.0 0.0 0.0 0.0 0.0 0.0 0.0
EMISFACT L0000250     HRDOW7 0.0 0.0 0.0 0.0 0.0 0.0 0.0 1.0
EMISFACT L0000250     HRDOW7 1.0 1.0 1.0 1.0 1.0 1.0 1.0 0.0
EMISFACT L0000250     HRDOW7 0.0 0.0 0.0 0.0 0.0 0.0 0.0 0.0
EMISFACT L0000251     HRDOW7 0.0 0.0 0.0 0.0 0.0 0.0 0.0 1.0
EMISFACT L0000251     HRDOW7 1.0 1.0 1.0 1.0 1.0 1.0 1.0 0.0
EMISFACT L0000251     HRDOW7 0.0 0.0 0.0 0.0 0.0 0.0 0.0 0.0
EMISFACT L0000252     HRDOW7 0.0 0.0 0.0 0.0 0.0 0.0 0.0 1.0
EMISFACT L0000252     HRDOW7 1.0 1.0 1.0 1.0 1.0 1.0 1.0 0.0
EMISFACT L0000252     HRDOW7 0.0 0.0 0.0 0.0 0.0 0.0 0.0 0.0
EMISFACT L0000253     HRDOW7 0.0 0.0 0.0 0.0 0.0 0.0 0.0 1.0
EMISFACT L0000253     HRDOW7 1.0 1.0 1.0 1.0 1.0 1.0 1.0 0.0
EMISFACT L0000253     HRDOW7 0.0 0.0 0.0 0.0 0.0 0.0 0.0 0.0
EMISFACT L0000254     HRDOW7 0.0 0.0 0.0 0.0 0.0 0.0 0.0 1.0
EMISFACT L0000254     HRDOW7 1.0 1.0 1.0 1.0 1.0 1.0 1.0 0.0
EMISFACT L0000254     HRDOW7 0.0 0.0 0.0 0.0 0.0 0.0 0.0 0.0
EMISFACT L0000255     HRDOW7 0.0 0.0 0.0 0.0 0.0 0.0 0.0 1.0
EMISFACT L0000255     HRDOW7 1.0 1.0 1.0 1.0 1.0 1.0 1.0 0.0
EMISFACT L0000255     HRDOW7 0.0 0.0 0.0 0.0 0.0 0.0 0.0 0.0
EMISFACT L0000256     HRDOW7 0.0 0.0 0.0 0.0 0.0 0.0 0.0 1.0
EMISFACT L0000256     HRDOW7 1.0 1.0 1.0 1.0 1.0 1.0 1.0 0.0
EMISFACT L0000256     HRDOW7 0.0 0.0 0.0 0.0 0.0 0.0 0.0 0.0
EMISFACT L0000257     HRDOW7 0.0 0.0 0.0 0.0 0.0 0.0 0.0 1.0
EMISFACT L0000257     HRDOW7 1.0 1.0 1.0 1.0 1.0 1.0 1.0 0.0
EMISFACT L0000257     HRDOW7 0.0 0.0 0.0 0.0 0.0 0.0 0.0 0.0
```

```
EMISFACT L0000258     HRDOW7 0.0 0.0 0.0 0.0 0.0 0.0 0.0 1.0
EMISFACT L0000258     HRDOW7 1.0 1.0 1.0 1.0 1.0 1.0 1.0 0.0
EMISFACT L0000258     HRDOW7 0.0 0.0 0.0 0.0 0.0 0.0 0.0 0.0
EMISFACT L0000259     HRDOW7 0.0 0.0 0.0 0.0 0.0 0.0 0.0 1.0
EMISFACT L0000259     HRDOW7 1.0 1.0 1.0 1.0 1.0 1.0 1.0 0.0
EMISFACT L0000259     HRDOW7 0.0 0.0 0.0 0.0 0.0 0.0 0.0 0.0
EMISFACT L0000260     HRDOW7 0.0 0.0 0.0 0.0 0.0 0.0 0.0 1.0
EMISFACT L0000260     HRDOW7 1.0 1.0 1.0 1.0 1.0 1.0 1.0 0.0
EMISFACT L0000260     HRDOW7 0.0 0.0 0.0 0.0 0.0 0.0 0.0 0.0
EMISFACT L0000261     HRDOW7 0.0 0.0 0.0 0.0 0.0 0.0 0.0 1.0
EMISFACT L0000261     HRDOW7 1.0 1.0 1.0 1.0 1.0 1.0 1.0 0.0
EMISFACT L0000261     HRDOW7 0.0 0.0 0.0 0.0 0.0 0.0 0.0 0.0
EMISFACT L0000262     HRDOW7 0.0 0.0 0.0 0.0 0.0 0.0 0.0 1.0
EMISFACT L0000262     HRDOW7 1.0 1.0 1.0 1.0 1.0 1.0 1.0 0.0
EMISFACT L0000262     HRDOW7 0.0 0.0 0.0 0.0 0.0 0.0 0.0 0.0
EMISFACT L0000263     HRDOW7 0.0 0.0 0.0 0.0 0.0 0.0 0.0 1.0
EMISFACT L0000263     HRDOW7 1.0 1.0 1.0 1.0 1.0 1.0 1.0 0.0
EMISFACT L0000263     HRDOW7 0.0 0.0 0.0 0.0 0.0 0.0 0.0 0.0
EMISFACT L0000264     HRDOW7 0.0 0.0 0.0 0.0 0.0 0.0 0.0 1.0
EMISFACT L0000264     HRDOW7 1.0 1.0 1.0 1.0 1.0 1.0 1.0 0.0
EMISFACT L0000264     HRDOW7 0.0 0.0 0.0 0.0 0.0 0.0 0.0 0.0
EMISFACT L0000265     HRDOW7 0.0 0.0 0.0 0.0 0.0 0.0 0.0 1.0
EMISFACT L0000265     HRDOW7 1.0 1.0 1.0 1.0 1.0 1.0 1.0 0.0
EMISFACT L0000265     HRDOW7 0.0 0.0 0.0 0.0 0.0 0.0 0.0 0.0
EMISFACT L0000266     HRDOW7 0.0 0.0 0.0 0.0 0.0 0.0 0.0 1.0
EMISFACT L0000266     HRDOW7 1.0 1.0 1.0 1.0 1.0 1.0 1.0 0.0
EMISFACT L0000266     HRDOW7 0.0 0.0 0.0 0.0 0.0 0.0 0.0 0.0
EMISFACT L0000267     HRDOW7 0.0 0.0 0.0 0.0 0.0 0.0 0.0 1.0
EMISFACT L0000267     HRDOW7 1.0 1.0 1.0 1.0 1.0 1.0 1.0 0.0
EMISFACT L0000267     HRDOW7 0.0 0.0 0.0 0.0 0.0 0.0 0.0 0.0
EMISFACT L0000268     HRDOW7 0.0 0.0 0.0 0.0 0.0 0.0 0.0 1.0
EMISFACT L0000268     HRDOW7 1.0 1.0 1.0 1.0 1.0 1.0 1.0 0.0
EMISFACT L0000268     HRDOW7 0.0 0.0 0.0 0.0 0.0 0.0 0.0 0.0
EMISFACT L0000269     HRDOW7 0.0 0.0 0.0 0.0 0.0 0.0 0.0 1.0
EMISFACT L0000269     HRDOW7 1.0 1.0 1.0 1.0 1.0 1.0 1.0 0.0
EMISFACT L0000269     HRDOW7 0.0 0.0 0.0 0.0 0.0 0.0 0.0 0.0
EMISFACT L0000270     HRDOW7 0.0 0.0 0.0 0.0 0.0 0.0 0.0 1.0
EMISFACT L0000270     HRDOW7 1.0 1.0 1.0 1.0 1.0 1.0 1.0 0.0
EMISFACT L0000270     HRDOW7 0.0 0.0 0.0 0.0 0.0 0.0 0.0 0.0
EMISFACT L0000271     HRDOW7 0.0 0.0 0.0 0.0 0.0 0.0 0.0 1.0
EMISFACT L0000271     HRDOW7 1.0 1.0 1.0 1.0 1.0 1.0 1.0 0.0
EMISFACT L0000271     HRDOW7 0.0 0.0 0.0 0.0 0.0 0.0 0.0 0.0
EMISFACT L0000272     HRDOW7 0.0 0.0 0.0 0.0 0.0 0.0 0.0 1.0
EMISFACT L0000272     HRDOW7 1.0 1.0 1.0 1.0 1.0 1.0 1.0 0.0
EMISFACT L0000272     HRDOW7 0.0 0.0 0.0 0.0 0.0 0.0 0.0 0.0
EMISFACT L0000273     HRDOW7 0.0 0.0 0.0 0.0 0.0 0.0 0.0 1.0
EMISFACT L0000273     HRDOW7 1.0 1.0 1.0 1.0 1.0 1.0 1.0 0.0
EMISFACT L0000273     HRDOW7 0.0 0.0 0.0 0.0 0.0 0.0 0.0 0.0
EMISFACT L0000274     HRDOW7 0.0 0.0 0.0 0.0 0.0 0.0 0.0 1.0
EMISFACT L0000274     HRDOW7 1.0 1.0 1.0 1.0 1.0 1.0 1.0 0.0
EMISFACT L0000274     HRDOW7 0.0 0.0 0.0 0.0 0.0 0.0 0.0 0.0
EMISFACT L0000275     HRDOW7 0.0 0.0 0.0 0.0 0.0 0.0 0.0 1.0
EMISFACT L0000275     HRDOW7 1.0 1.0 1.0 1.0 1.0 1.0 1.0 0.0
EMISFACT L0000275     HRDOW7 0.0 0.0 0.0 0.0 0.0 0.0 0.0 0.0
EMISFACT L0000276     HRDOW7 0.0 0.0 0.0 0.0 0.0 0.0 0.0 1.0
EMISFACT L0000276     HRDOW7 1.0 1.0 1.0 1.0 1.0 1.0 1.0 0.0
EMISFACT L0000276     HRDOW7 0.0 0.0 0.0 0.0 0.0 0.0 0.0 0.0
EMISFACT L0000277     HRDOW7 0.0 0.0 0.0 0.0 0.0 0.0 0.0 1.0
EMISFACT L0000277     HRDOW7 1.0 1.0 1.0 1.0 1.0 1.0 1.0 0.0
EMISFACT L0000277     HRDOW7 0.0 0.0 0.0 0.0 0.0 0.0 0.0 0.0
EMISFACT L0000278     HRDOW7 0.0 0.0 0.0 0.0 0.0 0.0 0.0 1.0
EMISFACT L0000278     HRDOW7 1.0 1.0 1.0 1.0 1.0 1.0 1.0 0.0
EMISFACT L0000278     HRDOW7 0.0 0.0 0.0 0.0 0.0 0.0 0.0 0.0
EMISFACT L0000279     HRDOW7 0.0 0.0 0.0 0.0 0.0 0.0 0.0 1.0
EMISFACT L0000279     HRDOW7 1.0 1.0 1.0 1.0 1.0 1.0 1.0 0.0
EMISFACT L0000279     HRDOW7 0.0 0.0 0.0 0.0 0.0 0.0 0.0 0.0
```

```
EMISFACT L0000280     HRDOW7 0.0 0.0 0.0 0.0 0.0 0.0 0.0 1.0
EMISFACT L0000280     HRDOW7 1.0 1.0 1.0 1.0 1.0 1.0 1.0 0.0
EMISFACT L0000280     HRDOW7 0.0 0.0 0.0 0.0 0.0 0.0 0.0 0.0
EMISFACT L0000281     HRDOW7 0.0 0.0 0.0 0.0 0.0 0.0 0.0 1.0
EMISFACT L0000281     HRDOW7 1.0 1.0 1.0 1.0 1.0 1.0 1.0 0.0
EMISFACT L0000281     HRDOW7 0.0 0.0 0.0 0.0 0.0 0.0 0.0 0.0
EMISFACT L0000282     HRDOW7 0.0 0.0 0.0 0.0 0.0 0.0 0.0 1.0
EMISFACT L0000282     HRDOW7 1.0 1.0 1.0 1.0 1.0 1.0 1.0 0.0
EMISFACT L0000282     HRDOW7 0.0 0.0 0.0 0.0 0.0 0.0 0.0 0.0
EMISFACT L0000283     HRDOW7 0.0 0.0 0.0 0.0 0.0 0.0 0.0 1.0
EMISFACT L0000283     HRDOW7 1.0 1.0 1.0 1.0 1.0 1.0 1.0 0.0
EMISFACT L0000283     HRDOW7 0.0 0.0 0.0 0.0 0.0 0.0 0.0 0.0
EMISFACT L0000284     HRDOW7 0.0 0.0 0.0 0.0 0.0 0.0 0.0 1.0
EMISFACT L0000284     HRDOW7 1.0 1.0 1.0 1.0 1.0 1.0 1.0 0.0
EMISFACT L0000284     HRDOW7 0.0 0.0 0.0 0.0 0.0 0.0 0.0 0.0
EMISFACT L0000285     HRDOW7 0.0 0.0 0.0 0.0 0.0 0.0 0.0 1.0
EMISFACT L0000285     HRDOW7 1.0 1.0 1.0 1.0 1.0 1.0 1.0 0.0
EMISFACT L0000285     HRDOW7 0.0 0.0 0.0 0.0 0.0 0.0 0.0 0.0
EMISFACT L0000286     HRDOW7 0.0 0.0 0.0 0.0 0.0 0.0 0.0 1.0
EMISFACT L0000286     HRDOW7 1.0 1.0 1.0 1.0 1.0 1.0 1.0 0.0
EMISFACT L0000286     HRDOW7 0.0 0.0 0.0 0.0 0.0 0.0 0.0 0.0
EMISFACT L0000287     HRDOW7 0.0 0.0 0.0 0.0 0.0 0.0 0.0 1.0
EMISFACT L0000287     HRDOW7 1.0 1.0 1.0 1.0 1.0 1.0 1.0 0.0
EMISFACT L0000287     HRDOW7 0.0 0.0 0.0 0.0 0.0 0.0 0.0 0.0
EMISFACT L0000288     HRDOW7 0.0 0.0 0.0 0.0 0.0 0.0 0.0 1.0
EMISFACT L0000288     HRDOW7 1.0 1.0 1.0 1.0 1.0 1.0 1.0 0.0
EMISFACT L0000288     HRDOW7 0.0 0.0 0.0 0.0 0.0 0.0 0.0 0.0
EMISFACT L0000289     HRDOW7 0.0 0.0 0.0 0.0 0.0 0.0 0.0 1.0
EMISFACT L0000289     HRDOW7 1.0 1.0 1.0 1.0 1.0 1.0 1.0 0.0
EMISFACT L0000289     HRDOW7 0.0 0.0 0.0 0.0 0.0 0.0 0.0 0.0
EMISFACT L0000290     HRDOW7 0.0 0.0 0.0 0.0 0.0 0.0 0.0 1.0
EMISFACT L0000290     HRDOW7 1.0 1.0 1.0 1.0 1.0 1.0 1.0 0.0
EMISFACT L0000290     HRDOW7 0.0 0.0 0.0 0.0 0.0 0.0 0.0 0.0
EMISFACT L0000291     HRDOW7 0.0 0.0 0.0 0.0 0.0 0.0 0.0 1.0
EMISFACT L0000291     HRDOW7 1.0 1.0 1.0 1.0 1.0 1.0 1.0 0.0
EMISFACT L0000291     HRDOW7 0.0 0.0 0.0 0.0 0.0 0.0 0.0 0.0
EMISFACT L0000292     HRDOW7 0.0 0.0 0.0 0.0 0.0 0.0 0.0 1.0
EMISFACT L0000292     HRDOW7 1.0 1.0 1.0 1.0 1.0 1.0 1.0 0.0
EMISFACT L0000292     HRDOW7 0.0 0.0 0.0 0.0 0.0 0.0 0.0 0.0
EMISFACT L0000293     HRDOW7 0.0 0.0 0.0 0.0 0.0 0.0 0.0 1.0
EMISFACT L0000293     HRDOW7 1.0 1.0 1.0 1.0 1.0 1.0 1.0 0.0
EMISFACT L0000293     HRDOW7 0.0 0.0 0.0 0.0 0.0 0.0 0.0 0.0
EMISFACT L0000294     HRDOW7 0.0 0.0 0.0 0.0 0.0 0.0 0.0 1.0
EMISFACT L0000294     HRDOW7 1.0 1.0 1.0 1.0 1.0 1.0 1.0 0.0
EMISFACT L0000294     HRDOW7 0.0 0.0 0.0 0.0 0.0 0.0 0.0 0.0
EMISFACT L0000295     HRDOW7 0.0 0.0 0.0 0.0 0.0 0.0 0.0 1.0
EMISFACT L0000295     HRDOW7 1.0 1.0 1.0 1.0 1.0 1.0 1.0 0.0
EMISFACT L0000295     HRDOW7 0.0 0.0 0.0 0.0 0.0 0.0 0.0 0.0
EMISFACT L0000296     HRDOW7 0.0 0.0 0.0 0.0 0.0 0.0 0.0 1.0
EMISFACT L0000296     HRDOW7 1.0 1.0 1.0 1.0 1.0 1.0 1.0 0.0
EMISFACT L0000296     HRDOW7 0.0 0.0 0.0 0.0 0.0 0.0 0.0 0.0
EMISFACT L0000297     HRDOW7 0.0 0.0 0.0 0.0 0.0 0.0 0.0 1.0
EMISFACT L0000297     HRDOW7 1.0 1.0 1.0 1.0 1.0 1.0 1.0 0.0
EMISFACT L0000297     HRDOW7 0.0 0.0 0.0 0.0 0.0 0.0 0.0 0.0
EMISFACT L0000298     HRDOW7 0.0 0.0 0.0 0.0 0.0 0.0 0.0 1.0
EMISFACT L0000298     HRDOW7 1.0 1.0 1.0 1.0 1.0 1.0 1.0 0.0
EMISFACT L0000298     HRDOW7 0.0 0.0 0.0 0.0 0.0 0.0 0.0 0.0
EMISFACT L0000299     HRDOW7 0.0 0.0 0.0 0.0 0.0 0.0 0.0 1.0
EMISFACT L0000299     HRDOW7 1.0 1.0 1.0 1.0 1.0 1.0 1.0 0.0
EMISFACT L0000299     HRDOW7 0.0 0.0 0.0 0.0 0.0 0.0 0.0 0.0
EMISFACT L0000300     HRDOW7 0.0 0.0 0.0 0.0 0.0 0.0 0.0 1.0
EMISFACT L0000300     HRDOW7 1.0 1.0 1.0 1.0 1.0 1.0 1.0 0.0
EMISFACT L0000300     HRDOW7 0.0 0.0 0.0 0.0 0.0 0.0 0.0 0.0
EMISFACT L0000301     HRDOW7 0.0 0.0 0.0 0.0 0.0 0.0 0.0 1.0
EMISFACT L0000301     HRDOW7 1.0 1.0 1.0 1.0 1.0 1.0 1.0 0.0
EMISFACT L0000301     HRDOW7 0.0 0.0 0.0 0.0 0.0 0.0 0.0 0.0
```

```
EMISFACT L0000302     HRDOW7 0.0 0.0 0.0 0.0 0.0 0.0 0.0 1.0
EMISFACT L0000302     HRDOW7 1.0 1.0 1.0 1.0 1.0 1.0 1.0 0.0
EMISFACT L0000302     HRDOW7 0.0 0.0 0.0 0.0 0.0 0.0 0.0 0.0
EMISFACT L0000303     HRDOW7 0.0 0.0 0.0 0.0 0.0 0.0 0.0 1.0
EMISFACT L0000303     HRDOW7 1.0 1.0 1.0 1.0 1.0 1.0 1.0 0.0
EMISFACT L0000303     HRDOW7 0.0 0.0 0.0 0.0 0.0 0.0 0.0 0.0
EMISFACT L0000304     HRDOW7 0.0 0.0 0.0 0.0 0.0 0.0 0.0 1.0
EMISFACT L0000304     HRDOW7 1.0 1.0 1.0 1.0 1.0 1.0 1.0 0.0
EMISFACT L0000304     HRDOW7 0.0 0.0 0.0 0.0 0.0 0.0 0.0 0.0
EMISFACT L0000305     HRDOW7 0.0 0.0 0.0 0.0 0.0 0.0 0.0 1.0
EMISFACT L0000305     HRDOW7 1.0 1.0 1.0 1.0 1.0 1.0 1.0 0.0
EMISFACT L0000305     HRDOW7 0.0 0.0 0.0 0.0 0.0 0.0 0.0 0.0
EMISFACT L0000306     HRDOW7 0.0 0.0 0.0 0.0 0.0 0.0 0.0 1.0
EMISFACT L0000306     HRDOW7 1.0 1.0 1.0 1.0 1.0 1.0 1.0 0.0
EMISFACT L0000306     HRDOW7 0.0 0.0 0.0 0.0 0.0 0.0 0.0 0.0
EMISFACT L0000307     HRDOW7 0.0 0.0 0.0 0.0 0.0 0.0 0.0 1.0
EMISFACT L0000307     HRDOW7 1.0 1.0 1.0 1.0 1.0 1.0 1.0 0.0
EMISFACT L0000307     HRDOW7 0.0 0.0 0.0 0.0 0.0 0.0 0.0 0.0
EMISFACT L0000308     HRDOW7 0.0 0.0 0.0 0.0 0.0 0.0 0.0 1.0
EMISFACT L0000308     HRDOW7 1.0 1.0 1.0 1.0 1.0 1.0 1.0 0.0
EMISFACT L0000308     HRDOW7 0.0 0.0 0.0 0.0 0.0 0.0 0.0 0.0
EMISFACT L0000309     HRDOW7 0.0 0.0 0.0 0.0 0.0 0.0 0.0 1.0
EMISFACT L0000309     HRDOW7 1.0 1.0 1.0 1.0 1.0 1.0 1.0 0.0
EMISFACT L0000309     HRDOW7 0.0 0.0 0.0 0.0 0.0 0.0 0.0 0.0
EMISFACT L0000310     HRDOW7 0.0 0.0 0.0 0.0 0.0 0.0 0.0 1.0
EMISFACT L0000310     HRDOW7 1.0 1.0 1.0 1.0 1.0 1.0 1.0 0.0
EMISFACT L0000310     HRDOW7 0.0 0.0 0.0 0.0 0.0 0.0 0.0 0.0
EMISFACT L0000311     HRDOW7 0.0 0.0 0.0 0.0 0.0 0.0 0.0 1.0
EMISFACT L0000311     HRDOW7 1.0 1.0 1.0 1.0 1.0 1.0 1.0 0.0
EMISFACT L0000311     HRDOW7 0.0 0.0 0.0 0.0 0.0 0.0 0.0 0.0
EMISFACT L0000312     HRDOW7 0.0 0.0 0.0 0.0 0.0 0.0 0.0 1.0
EMISFACT L0000312     HRDOW7 1.0 1.0 1.0 1.0 1.0 1.0 1.0 0.0
EMISFACT L0000312     HRDOW7 0.0 0.0 0.0 0.0 0.0 0.0 0.0 0.0
EMISFACT L0000313     HRDOW7 0.0 0.0 0.0 0.0 0.0 0.0 0.0 1.0
EMISFACT L0000313     HRDOW7 1.0 1.0 1.0 1.0 1.0 1.0 1.0 0.0
EMISFACT L0000313     HRDOW7 0.0 0.0 0.0 0.0 0.0 0.0 0.0 0.0
EMISFACT L0000314     HRDOW7 0.0 0.0 0.0 0.0 0.0 0.0 0.0 1.0
EMISFACT L0000314     HRDOW7 1.0 1.0 1.0 1.0 1.0 1.0 1.0 0.0
EMISFACT L0000314     HRDOW7 0.0 0.0 0.0 0.0 0.0 0.0 0.0 0.0
EMISFACT L0000315     HRDOW7 0.0 0.0 0.0 0.0 0.0 0.0 0.0 1.0
EMISFACT L0000315     HRDOW7 1.0 1.0 1.0 1.0 1.0 1.0 1.0 0.0
EMISFACT L0000315     HRDOW7 0.0 0.0 0.0 0.0 0.0 0.0 0.0 0.0
EMISFACT L0000316     HRDOW7 0.0 0.0 0.0 0.0 0.0 0.0 0.0 1.0
EMISFACT L0000316     HRDOW7 1.0 1.0 1.0 1.0 1.0 1.0 1.0 0.0
EMISFACT L0000316     HRDOW7 0.0 0.0 0.0 0.0 0.0 0.0 0.0 0.0
EMISFACT L0000317     HRDOW7 0.0 0.0 0.0 0.0 0.0 0.0 0.0 1.0
EMISFACT L0000317     HRDOW7 1.0 1.0 1.0 1.0 1.0 1.0 1.0 0.0
EMISFACT L0000317     HRDOW7 0.0 0.0 0.0 0.0 0.0 0.0 0.0 0.0
EMISFACT L0000318     HRDOW7 0.0 0.0 0.0 0.0 0.0 0.0 0.0 1.0
EMISFACT L0000318     HRDOW7 1.0 1.0 1.0 1.0 1.0 1.0 1.0 0.0
EMISFACT L0000318     HRDOW7 0.0 0.0 0.0 0.0 0.0 0.0 0.0 0.0
EMISFACT L0000319     HRDOW7 0.0 0.0 0.0 0.0 0.0 0.0 0.0 1.0
EMISFACT L0000319     HRDOW7 1.0 1.0 1.0 1.0 1.0 1.0 1.0 0.0
EMISFACT L0000319     HRDOW7 0.0 0.0 0.0 0.0 0.0 0.0 0.0 0.0
EMISFACT L0000320     HRDOW7 0.0 0.0 0.0 0.0 0.0 0.0 0.0 1.0
EMISFACT L0000320     HRDOW7 1.0 1.0 1.0 1.0 1.0 1.0 1.0 0.0
EMISFACT L0000320     HRDOW7 0.0 0.0 0.0 0.0 0.0 0.0 0.0 0.0
EMISFACT L0000321     HRDOW7 0.0 0.0 0.0 0.0 0.0 0.0 0.0 1.0
EMISFACT L0000321     HRDOW7 1.0 1.0 1.0 1.0 1.0 1.0 1.0 0.0
EMISFACT L0000321     HRDOW7 0.0 0.0 0.0 0.0 0.0 0.0 0.0 0.0
EMISFACT L0000322     HRDOW7 0.0 0.0 0.0 0.0 0.0 0.0 0.0 1.0
EMISFACT L0000322     HRDOW7 1.0 1.0 1.0 1.0 1.0 1.0 1.0 0.0
EMISFACT L0000322     HRDOW7 0.0 0.0 0.0 0.0 0.0 0.0 0.0 0.0
EMISFACT L0000323     HRDOW7 0.0 0.0 0.0 0.0 0.0 0.0 0.0 1.0
EMISFACT L0000323     HRDOW7 1.0 1.0 1.0 1.0 1.0 1.0 1.0 0.0
EMISFACT L0000323     HRDOW7 0.0 0.0 0.0 0.0 0.0 0.0 0.0 0.0
```

```
EMISFACT L0000324     HRDOW7 0.0 0.0 0.0 0.0 0.0 0.0 0.0 1.0
EMISFACT L0000324     HRDOW7 1.0 1.0 1.0 1.0 1.0 1.0 1.0 0.0
EMISFACT L0000324     HRDOW7 0.0 0.0 0.0 0.0 0.0 0.0 0.0 0.0
EMISFACT L0000325     HRDOW7 0.0 0.0 0.0 0.0 0.0 0.0 0.0 1.0
EMISFACT L0000325     HRDOW7 1.0 1.0 1.0 1.0 1.0 1.0 1.0 0.0
EMISFACT L0000325     HRDOW7 0.0 0.0 0.0 0.0 0.0 0.0 0.0 0.0
EMISFACT L0000326     HRDOW7 0.0 0.0 0.0 0.0 0.0 0.0 0.0 1.0
EMISFACT L0000326     HRDOW7 1.0 1.0 1.0 1.0 1.0 1.0 1.0 0.0
EMISFACT L0000326     HRDOW7 0.0 0.0 0.0 0.0 0.0 0.0 0.0 0.0
EMISFACT L0000327     HRDOW7 0.0 0.0 0.0 0.0 0.0 0.0 0.0 1.0
EMISFACT L0000327     HRDOW7 1.0 1.0 1.0 1.0 1.0 1.0 1.0 0.0
EMISFACT L0000327     HRDOW7 0.0 0.0 0.0 0.0 0.0 0.0 0.0 0.0
EMISFACT L0000328     HRDOW7 0.0 0.0 0.0 0.0 0.0 0.0 0.0 1.0
EMISFACT L0000328     HRDOW7 1.0 1.0 1.0 1.0 1.0 1.0 1.0 0.0
EMISFACT L0000328     HRDOW7 0.0 0.0 0.0 0.0 0.0 0.0 0.0 0.0
EMISFACT L0000329     HRDOW7 0.0 0.0 0.0 0.0 0.0 0.0 0.0 1.0
EMISFACT L0000329     HRDOW7 1.0 1.0 1.0 1.0 1.0 1.0 1.0 0.0
EMISFACT L0000329     HRDOW7 0.0 0.0 0.0 0.0 0.0 0.0 0.0 0.0
EMISFACT L0000330     HRDOW7 0.0 0.0 0.0 0.0 0.0 0.0 0.0 1.0
EMISFACT L0000330     HRDOW7 1.0 1.0 1.0 1.0 1.0 1.0 1.0 0.0
EMISFACT L0000330     HRDOW7 0.0 0.0 0.0 0.0 0.0 0.0 0.0 0.0
EMISFACT L0000331     HRDOW7 0.0 0.0 0.0 0.0 0.0 0.0 0.0 1.0
EMISFACT L0000331     HRDOW7 1.0 1.0 1.0 1.0 1.0 1.0 1.0 0.0
EMISFACT L0000331     HRDOW7 0.0 0.0 0.0 0.0 0.0 0.0 0.0 0.0
EMISFACT L0000332     HRDOW7 0.0 0.0 0.0 0.0 0.0 0.0 0.0 1.0
EMISFACT L0000332     HRDOW7 1.0 1.0 1.0 1.0 1.0 1.0 1.0 0.0
EMISFACT L0000332     HRDOW7 0.0 0.0 0.0 0.0 0.0 0.0 0.0 0.0
EMISFACT L0000333     HRDOW7 0.0 0.0 0.0 0.0 0.0 0.0 0.0 1.0
EMISFACT L0000333     HRDOW7 1.0 1.0 1.0 1.0 1.0 1.0 1.0 0.0
EMISFACT L0000333     HRDOW7 0.0 0.0 0.0 0.0 0.0 0.0 0.0 0.0
EMISFACT L0000334     HRDOW7 0.0 0.0 0.0 0.0 0.0 0.0 0.0 1.0
EMISFACT L0000334     HRDOW7 1.0 1.0 1.0 1.0 1.0 1.0 1.0 0.0
EMISFACT L0000334     HRDOW7 0.0 0.0 0.0 0.0 0.0 0.0 0.0 0.0
EMISFACT L0000335     HRDOW7 0.0 0.0 0.0 0.0 0.0 0.0 0.0 1.0
EMISFACT L0000335     HRDOW7 1.0 1.0 1.0 1.0 1.0 1.0 1.0 0.0
EMISFACT L0000335     HRDOW7 0.0 0.0 0.0 0.0 0.0 0.0 0.0 0.0
EMISFACT L0000336     HRDOW7 0.0 0.0 0.0 0.0 0.0 0.0 0.0 1.0
EMISFACT L0000336     HRDOW7 1.0 1.0 1.0 1.0 1.0 1.0 1.0 0.0
EMISFACT L0000336     HRDOW7 0.0 0.0 0.0 0.0 0.0 0.0 0.0 0.0
EMISFACT L0000337     HRDOW7 0.0 0.0 0.0 0.0 0.0 0.0 0.0 1.0
EMISFACT L0000337     HRDOW7 1.0 1.0 1.0 1.0 1.0 1.0 1.0 0.0
EMISFACT L0000337     HRDOW7 0.0 0.0 0.0 0.0 0.0 0.0 0.0 0.0
EMISFACT L0000338     HRDOW7 0.0 0.0 0.0 0.0 0.0 0.0 0.0 1.0
EMISFACT L0000338     HRDOW7 1.0 1.0 1.0 1.0 1.0 1.0 1.0 0.0
EMISFACT L0000338     HRDOW7 0.0 0.0 0.0 0.0 0.0 0.0 0.0 0.0
EMISFACT L0000339     HRDOW7 0.0 0.0 0.0 0.0 0.0 0.0 0.0 1.0
EMISFACT L0000339     HRDOW7 1.0 1.0 1.0 1.0 1.0 1.0 1.0 0.0
EMISFACT L0000339     HRDOW7 0.0 0.0 0.0 0.0 0.0 0.0 0.0 0.0
EMISFACT L0000340     HRDOW7 0.0 0.0 0.0 0.0 0.0 0.0 0.0 1.0
EMISFACT L0000340     HRDOW7 1.0 1.0 1.0 1.0 1.0 1.0 1.0 0.0
EMISFACT L0000340     HRDOW7 0.0 0.0 0.0 0.0 0.0 0.0 0.0 0.0
EMISFACT L0000341     HRDOW7 0.0 0.0 0.0 0.0 0.0 0.0 0.0 1.0
EMISFACT L0000341     HRDOW7 1.0 1.0 1.0 1.0 1.0 1.0 1.0 0.0
EMISFACT L0000341     HRDOW7 0.0 0.0 0.0 0.0 0.0 0.0 0.0 0.0
EMISFACT L0000342     HRDOW7 0.0 0.0 0.0 0.0 0.0 0.0 0.0 1.0
EMISFACT L0000342     HRDOW7 1.0 1.0 1.0 1.0 1.0 1.0 1.0 0.0
EMISFACT L0000342     HRDOW7 0.0 0.0 0.0 0.0 0.0 0.0 0.0 0.0
EMISFACT L0000343     HRDOW7 0.0 0.0 0.0 0.0 0.0 0.0 0.0 1.0
EMISFACT L0000343     HRDOW7 1.0 1.0 1.0 1.0 1.0 1.0 1.0 0.0
EMISFACT L0000343     HRDOW7 0.0 0.0 0.0 0.0 0.0 0.0 0.0 0.0
EMISFACT L0000344     HRDOW7 0.0 0.0 0.0 0.0 0.0 0.0 0.0 1.0
EMISFACT L0000344     HRDOW7 1.0 1.0 1.0 1.0 1.0 1.0 1.0 0.0
EMISFACT L0000344     HRDOW7 0.0 0.0 0.0 0.0 0.0 0.0 0.0 0.0
EMISFACT L0000345     HRDOW7 0.0 0.0 0.0 0.0 0.0 0.0 0.0 1.0
EMISFACT L0000345     HRDOW7 1.0 1.0 1.0 1.0 1.0 1.0 1.0 0.0
EMISFACT L0000345     HRDOW7 0.0 0.0 0.0 0.0 0.0 0.0 0.0 0.0
```

```
EMISFACT L0000346     HRDOW7 0.0 0.0 0.0 0.0 0.0 0.0 0.0 1.0
EMISFACT L0000346     HRDOW7 1.0 1.0 1.0 1.0 1.0 1.0 1.0 0.0
EMISFACT L0000346     HRDOW7 0.0 0.0 0.0 0.0 0.0 0.0 0.0 0.0
EMISFACT L0000347     HRDOW7 0.0 0.0 0.0 0.0 0.0 0.0 0.0 1.0
EMISFACT L0000347     HRDOW7 1.0 1.0 1.0 1.0 1.0 1.0 1.0 0.0
EMISFACT L0000347     HRDOW7 0.0 0.0 0.0 0.0 0.0 0.0 0.0 0.0
EMISFACT L0000348     HRDOW7 0.0 0.0 0.0 0.0 0.0 0.0 0.0 1.0
EMISFACT L0000348     HRDOW7 1.0 1.0 1.0 1.0 1.0 1.0 1.0 0.0
EMISFACT L0000348     HRDOW7 0.0 0.0 0.0 0.0 0.0 0.0 0.0 0.0
EMISFACT L0000349     HRDOW7 0.0 0.0 0.0 0.0 0.0 0.0 0.0 1.0
EMISFACT L0000349     HRDOW7 1.0 1.0 1.0 1.0 1.0 1.0 1.0 0.0
EMISFACT L0000349     HRDOW7 0.0 0.0 0.0 0.0 0.0 0.0 0.0 0.0
EMISFACT L0000350     HRDOW7 0.0 0.0 0.0 0.0 0.0 0.0 0.0 1.0
EMISFACT L0000350     HRDOW7 1.0 1.0 1.0 1.0 1.0 1.0 1.0 0.0
EMISFACT L0000350     HRDOW7 0.0 0.0 0.0 0.0 0.0 0.0 0.0 0.0
EMISFACT L0000351     HRDOW7 0.0 0.0 0.0 0.0 0.0 0.0 0.0 1.0
EMISFACT L0000351     HRDOW7 1.0 1.0 1.0 1.0 1.0 1.0 1.0 0.0
EMISFACT L0000351     HRDOW7 0.0 0.0 0.0 0.0 0.0 0.0 0.0 0.0
EMISFACT L0000352     HRDOW7 0.0 0.0 0.0 0.0 0.0 0.0 0.0 1.0
EMISFACT L0000352     HRDOW7 1.0 1.0 1.0 1.0 1.0 1.0 1.0 0.0
EMISFACT L0000352     HRDOW7 0.0 0.0 0.0 0.0 0.0 0.0 0.0 0.0
EMISFACT L0000353     HRDOW7 0.0 0.0 0.0 0.0 0.0 0.0 0.0 1.0
EMISFACT L0000353     HRDOW7 1.0 1.0 1.0 1.0 1.0 1.0 1.0 0.0
EMISFACT L0000353     HRDOW7 0.0 0.0 0.0 0.0 0.0 0.0 0.0 0.0
EMISFACT L0000354     HRDOW7 0.0 0.0 0.0 0.0 0.0 0.0 0.0 1.0
EMISFACT L0000354     HRDOW7 1.0 1.0 1.0 1.0 1.0 1.0 1.0 0.0
EMISFACT L0000354     HRDOW7 0.0 0.0 0.0 0.0 0.0 0.0 0.0 0.0
EMISFACT L0000355     HRDOW7 0.0 0.0 0.0 0.0 0.0 0.0 0.0 1.0
EMISFACT L0000355     HRDOW7 1.0 1.0 1.0 1.0 1.0 1.0 1.0 0.0
EMISFACT L0000355     HRDOW7 0.0 0.0 0.0 0.0 0.0 0.0 0.0 0.0
EMISFACT L0000356     HRDOW7 0.0 0.0 0.0 0.0 0.0 0.0 0.0 1.0
EMISFACT L0000356     HRDOW7 1.0 1.0 1.0 1.0 1.0 1.0 1.0 0.0
EMISFACT L0000356     HRDOW7 0.0 0.0 0.0 0.0 0.0 0.0 0.0 0.0
EMISFACT L0000357     HRDOW7 0.0 0.0 0.0 0.0 0.0 0.0 0.0 1.0
EMISFACT L0000357     HRDOW7 1.0 1.0 1.0 1.0 1.0 1.0 1.0 0.0
EMISFACT L0000357     HRDOW7 0.0 0.0 0.0 0.0 0.0 0.0 0.0 0.0
EMISFACT L0000358     HRDOW7 0.0 0.0 0.0 0.0 0.0 0.0 0.0 1.0
EMISFACT L0000358     HRDOW7 1.0 1.0 1.0 1.0 1.0 1.0 1.0 0.0
EMISFACT L0000358     HRDOW7 0.0 0.0 0.0 0.0 0.0 0.0 0.0 0.0
EMISFACT L0000359     HRDOW7 0.0 0.0 0.0 0.0 0.0 0.0 0.0 1.0
EMISFACT L0000359     HRDOW7 1.0 1.0 1.0 1.0 1.0 1.0 1.0 0.0
EMISFACT L0000359     HRDOW7 0.0 0.0 0.0 0.0 0.0 0.0 0.0 0.0
EMISFACT L0000360     HRDOW7 0.0 0.0 0.0 0.0 0.0 0.0 0.0 1.0
EMISFACT L0000360     HRDOW7 1.0 1.0 1.0 1.0 1.0 1.0 1.0 0.0
EMISFACT L0000360     HRDOW7 0.0 0.0 0.0 0.0 0.0 0.0 0.0 0.0
EMISFACT L0000361     HRDOW7 0.0 0.0 0.0 0.0 0.0 0.0 0.0 1.0
EMISFACT L0000361     HRDOW7 1.0 1.0 1.0 1.0 1.0 1.0 1.0 0.0
EMISFACT L0000361     HRDOW7 0.0 0.0 0.0 0.0 0.0 0.0 0.0 0.0
EMISFACT L0000362     HRDOW7 0.0 0.0 0.0 0.0 0.0 0.0 0.0 1.0
EMISFACT L0000362     HRDOW7 1.0 1.0 1.0 1.0 1.0 1.0 1.0 0.0
EMISFACT L0000362     HRDOW7 0.0 0.0 0.0 0.0 0.0 0.0 0.0 0.0
EMISFACT L0000363     HRDOW7 0.0 0.0 0.0 0.0 0.0 0.0 0.0 1.0
EMISFACT L0000363     HRDOW7 1.0 1.0 1.0 1.0 1.0 1.0 1.0 0.0
EMISFACT L0000363     HRDOW7 0.0 0.0 0.0 0.0 0.0 0.0 0.0 0.0
EMISFACT L0000364     HRDOW7 0.0 0.0 0.0 0.0 0.0 0.0 0.0 1.0
EMISFACT L0000364     HRDOW7 1.0 1.0 1.0 1.0 1.0 1.0 1.0 0.0
EMISFACT L0000364     HRDOW7 0.0 0.0 0.0 0.0 0.0 0.0 0.0 0.0
EMISFACT L0000365     HRDOW7 0.0 0.0 0.0 0.0 0.0 0.0 0.0 1.0
EMISFACT L0000365     HRDOW7 1.0 1.0 1.0 1.0 1.0 1.0 1.0 0.0
EMISFACT L0000365     HRDOW7 0.0 0.0 0.0 0.0 0.0 0.0 0.0 0.0
EMISFACT L0000366     HRDOW7 0.0 0.0 0.0 0.0 0.0 0.0 0.0 1.0
EMISFACT L0000366     HRDOW7 1.0 1.0 1.0 1.0 1.0 1.0 1.0 0.0
EMISFACT L0000366     HRDOW7 0.0 0.0 0.0 0.0 0.0 0.0 0.0 0.0
EMISFACT L0000367     HRDOW7 0.0 0.0 0.0 0.0 0.0 0.0 0.0 1.0
EMISFACT L0000367     HRDOW7 1.0 1.0 1.0 1.0 1.0 1.0 1.0 0.0
EMISFACT L0000367     HRDOW7 0.0 0.0 0.0 0.0 0.0 0.0 0.0 0.0
```

```
EMISFACT L0000368     HRDOW7 0.0 0.0 0.0 0.0 0.0 0.0 0.0 1.0
EMISFACT L0000368     HRDOW7 1.0 1.0 1.0 1.0 1.0 1.0 1.0 0.0
EMISFACT L0000368     HRDOW7 0.0 0.0 0.0 0.0 0.0 0.0 0.0 0.0
EMISFACT L0000369     HRDOW7 0.0 0.0 0.0 0.0 0.0 0.0 0.0 1.0
EMISFACT L0000369     HRDOW7 1.0 1.0 1.0 1.0 1.0 1.0 1.0 0.0
EMISFACT L0000369     HRDOW7 0.0 0.0 0.0 0.0 0.0 0.0 0.0 0.0
EMISFACT L0000370     HRDOW7 0.0 0.0 0.0 0.0 0.0 0.0 0.0 1.0
EMISFACT L0000370     HRDOW7 1.0 1.0 1.0 1.0 1.0 1.0 1.0 0.0
EMISFACT L0000370     HRDOW7 0.0 0.0 0.0 0.0 0.0 0.0 0.0 0.0
EMISFACT L0000371     HRDOW7 0.0 0.0 0.0 0.0 0.0 0.0 0.0 1.0
EMISFACT L0000371     HRDOW7 1.0 1.0 1.0 1.0 1.0 1.0 1.0 0.0
EMISFACT L0000371     HRDOW7 0.0 0.0 0.0 0.0 0.0 0.0 0.0 0.0
EMISFACT L0000372     HRDOW7 0.0 0.0 0.0 0.0 0.0 0.0 0.0 1.0
EMISFACT L0000372     HRDOW7 1.0 1.0 1.0 1.0 1.0 1.0 1.0 0.0
EMISFACT L0000372     HRDOW7 0.0 0.0 0.0 0.0 0.0 0.0 0.0 0.0
EMISFACT L0000373     HRDOW7 0.0 0.0 0.0 0.0 0.0 0.0 0.0 1.0
EMISFACT L0000373     HRDOW7 1.0 1.0 1.0 1.0 1.0 1.0 1.0 0.0
EMISFACT L0000373     HRDOW7 0.0 0.0 0.0 0.0 0.0 0.0 0.0 0.0
EMISFACT L0000374     HRDOW7 0.0 0.0 0.0 0.0 0.0 0.0 0.0 1.0
EMISFACT L0000374     HRDOW7 1.0 1.0 1.0 1.0 1.0 1.0 1.0 0.0
EMISFACT L0000374     HRDOW7 0.0 0.0 0.0 0.0 0.0 0.0 0.0 0.0
EMISFACT L0000375     HRDOW7 0.0 0.0 0.0 0.0 0.0 0.0 0.0 1.0
EMISFACT L0000375     HRDOW7 1.0 1.0 1.0 1.0 1.0 1.0 1.0 0.0
EMISFACT L0000375     HRDOW7 0.0 0.0 0.0 0.0 0.0 0.0 0.0 0.0
EMISFACT L0000376     HRDOW7 0.0 0.0 0.0 0.0 0.0 0.0 0.0 1.0
EMISFACT L0000376     HRDOW7 1.0 1.0 1.0 1.0 1.0 1.0 1.0 0.0
EMISFACT L0000376     HRDOW7 0.0 0.0 0.0 0.0 0.0 0.0 0.0 0.0
EMISFACT L0000377     HRDOW7 0.0 0.0 0.0 0.0 0.0 0.0 0.0 1.0
EMISFACT L0000377     HRDOW7 1.0 1.0 1.0 1.0 1.0 1.0 1.0 0.0
EMISFACT L0000377     HRDOW7 0.0 0.0 0.0 0.0 0.0 0.0 0.0 0.0
EMISFACT L0000378     HRDOW7 0.0 0.0 0.0 0.0 0.0 0.0 0.0 1.0
EMISFACT L0000378     HRDOW7 1.0 1.0 1.0 1.0 1.0 1.0 1.0 0.0
EMISFACT L0000378     HRDOW7 0.0 0.0 0.0 0.0 0.0 0.0 0.0 0.0
EMISFACT L0000379     HRDOW7 0.0 0.0 0.0 0.0 0.0 0.0 0.0 1.0
EMISFACT L0000379     HRDOW7 1.0 1.0 1.0 1.0 1.0 1.0 1.0 0.0
EMISFACT L0000379     HRDOW7 0.0 0.0 0.0 0.0 0.0 0.0 0.0 0.0
EMISFACT L0000380     HRDOW7 0.0 0.0 0.0 0.0 0.0 0.0 0.0 1.0
EMISFACT L0000380     HRDOW7 1.0 1.0 1.0 1.0 1.0 1.0 1.0 0.0
EMISFACT L0000380     HRDOW7 0.0 0.0 0.0 0.0 0.0 0.0 0.0 0.0
EMISFACT L0000381     HRDOW7 0.0 0.0 0.0 0.0 0.0 0.0 0.0 1.0
EMISFACT L0000381     HRDOW7 1.0 1.0 1.0 1.0 1.0 1.0 1.0 0.0
EMISFACT L0000381     HRDOW7 0.0 0.0 0.0 0.0 0.0 0.0 0.0 0.0
EMISFACT L0000382     HRDOW7 0.0 0.0 0.0 0.0 0.0 0.0 0.0 1.0
EMISFACT L0000382     HRDOW7 1.0 1.0 1.0 1.0 1.0 1.0 1.0 0.0
EMISFACT L0000382     HRDOW7 0.0 0.0 0.0 0.0 0.0 0.0 0.0 0.0
EMISFACT L0000383     HRDOW7 0.0 0.0 0.0 0.0 0.0 0.0 0.0 1.0
EMISFACT L0000383     HRDOW7 1.0 1.0 1.0 1.0 1.0 1.0 1.0 0.0
EMISFACT L0000383     HRDOW7 0.0 0.0 0.0 0.0 0.0 0.0 0.0 0.0
EMISFACT L0000384     HRDOW7 0.0 0.0 0.0 0.0 0.0 0.0 0.0 1.0
EMISFACT L0000384     HRDOW7 1.0 1.0 1.0 1.0 1.0 1.0 1.0 0.0
EMISFACT L0000384     HRDOW7 0.0 0.0 0.0 0.0 0.0 0.0 0.0 0.0
EMISFACT L0000385     HRDOW7 0.0 0.0 0.0 0.0 0.0 0.0 0.0 1.0
EMISFACT L0000385     HRDOW7 1.0 1.0 1.0 1.0 1.0 1.0 1.0 0.0
EMISFACT L0000385     HRDOW7 0.0 0.0 0.0 0.0 0.0 0.0 0.0 0.0
EMISFACT L0000386     HRDOW7 0.0 0.0 0.0 0.0 0.0 0.0 0.0 1.0
EMISFACT L0000386     HRDOW7 1.0 1.0 1.0 1.0 1.0 1.0 1.0 0.0
EMISFACT L0000386     HRDOW7 0.0 0.0 0.0 0.0 0.0 0.0 0.0 0.0
EMISFACT L0000387     HRDOW7 0.0 0.0 0.0 0.0 0.0 0.0 0.0 1.0
EMISFACT L0000387     HRDOW7 1.0 1.0 1.0 1.0 1.0 1.0 1.0 0.0
EMISFACT L0000387     HRDOW7 0.0 0.0 0.0 0.0 0.0 0.0 0.0 0.0
EMISFACT L0000388     HRDOW7 0.0 0.0 0.0 0.0 0.0 0.0 0.0 1.0
EMISFACT L0000388     HRDOW7 1.0 1.0 1.0 1.0 1.0 1.0 1.0 0.0
EMISFACT L0000388     HRDOW7 0.0 0.0 0.0 0.0 0.0 0.0 0.0 0.0
EMISFACT L0000389     HRDOW7 0.0 0.0 0.0 0.0 0.0 0.0 0.0 1.0
EMISFACT L0000389     HRDOW7 1.0 1.0 1.0 1.0 1.0 1.0 1.0 0.0
EMISFACT L0000389     HRDOW7 0.0 0.0 0.0 0.0 0.0 0.0 0.0 0.0
```

```
EMISFACT L0000390     HRDOW7 0.0 0.0 0.0 0.0 0.0 0.0 0.0 1.0
EMISFACT L0000390     HRDOW7 1.0 1.0 1.0 1.0 1.0 1.0 1.0 0.0
EMISFACT L0000390     HRDOW7 0.0 0.0 0.0 0.0 0.0 0.0 0.0 0.0
EMISFACT L0000391     HRDOW7 0.0 0.0 0.0 0.0 0.0 0.0 0.0 1.0
EMISFACT L0000391     HRDOW7 1.0 1.0 1.0 1.0 1.0 1.0 1.0 0.0
EMISFACT L0000391     HRDOW7 0.0 0.0 0.0 0.0 0.0 0.0 0.0 0.0
EMISFACT L0000392     HRDOW7 0.0 0.0 0.0 0.0 0.0 0.0 0.0 1.0
EMISFACT L0000392     HRDOW7 1.0 1.0 1.0 1.0 1.0 1.0 1.0 0.0
EMISFACT L0000392     HRDOW7 0.0 0.0 0.0 0.0 0.0 0.0 0.0 0.0
EMISFACT L0000393     HRDOW7 0.0 0.0 0.0 0.0 0.0 0.0 0.0 1.0
EMISFACT L0000393     HRDOW7 1.0 1.0 1.0 1.0 1.0 1.0 1.0 0.0
EMISFACT L0000393     HRDOW7 0.0 0.0 0.0 0.0 0.0 0.0 0.0 0.0
EMISFACT L0000394     HRDOW7 0.0 0.0 0.0 0.0 0.0 0.0 0.0 1.0
EMISFACT L0000394     HRDOW7 1.0 1.0 1.0 1.0 1.0 1.0 1.0 0.0
EMISFACT L0000394     HRDOW7 0.0 0.0 0.0 0.0 0.0 0.0 0.0 0.0
EMISFACT L0000395     HRDOW7 0.0 0.0 0.0 0.0 0.0 0.0 0.0 1.0
EMISFACT L0000395     HRDOW7 1.0 1.0 1.0 1.0 1.0 1.0 1.0 0.0
EMISFACT L0000395     HRDOW7 0.0 0.0 0.0 0.0 0.0 0.0 0.0 0.0
EMISFACT L0000396     HRDOW7 0.0 0.0 0.0 0.0 0.0 0.0 0.0 1.0
EMISFACT L0000396     HRDOW7 1.0 1.0 1.0 1.0 1.0 1.0 1.0 0.0
EMISFACT L0000396     HRDOW7 0.0 0.0 0.0 0.0 0.0 0.0 0.0 0.0
EMISFACT L0000397     HRDOW7 0.0 0.0 0.0 0.0 0.0 0.0 0.0 1.0
EMISFACT L0000397     HRDOW7 1.0 1.0 1.0 1.0 1.0 1.0 1.0 0.0
EMISFACT L0000397     HRDOW7 0.0 0.0 0.0 0.0 0.0 0.0 0.0 0.0
EMISFACT L0000398     HRDOW7 0.0 0.0 0.0 0.0 0.0 0.0 0.0 1.0
EMISFACT L0000398     HRDOW7 1.0 1.0 1.0 1.0 1.0 1.0 1.0 0.0
EMISFACT L0000398     HRDOW7 0.0 0.0 0.0 0.0 0.0 0.0 0.0 0.0
EMISFACT L0000399     HRDOW7 0.0 0.0 0.0 0.0 0.0 0.0 0.0 1.0
EMISFACT L0000399     HRDOW7 1.0 1.0 1.0 1.0 1.0 1.0 1.0 0.0
EMISFACT L0000399     HRDOW7 0.0 0.0 0.0 0.0 0.0 0.0 0.0 0.0
EMISFACT L0000400     HRDOW7 0.0 0.0 0.0 0.0 0.0 0.0 0.0 1.0
EMISFACT L0000400     HRDOW7 1.0 1.0 1.0 1.0 1.0 1.0 1.0 0.0
EMISFACT L0000400     HRDOW7 0.0 0.0 0.0 0.0 0.0 0.0 0.0 0.0
EMISFACT L0000401     HRDOW7 0.0 0.0 0.0 0.0 0.0 0.0 0.0 1.0
EMISFACT L0000401     HRDOW7 1.0 1.0 1.0 1.0 1.0 1.0 1.0 0.0
EMISFACT L0000401     HRDOW7 0.0 0.0 0.0 0.0 0.0 0.0 0.0 0.0
EMISFACT L0000402     HRDOW7 0.0 0.0 0.0 0.0 0.0 0.0 0.0 1.0
EMISFACT L0000402     HRDOW7 1.0 1.0 1.0 1.0 1.0 1.0 1.0 0.0
EMISFACT L0000402     HRDOW7 0.0 0.0 0.0 0.0 0.0 0.0 0.0 0.0
EMISFACT L0000403     HRDOW7 0.0 0.0 0.0 0.0 0.0 0.0 0.0 1.0
EMISFACT L0000403     HRDOW7 1.0 1.0 1.0 1.0 1.0 1.0 1.0 0.0
EMISFACT L0000403     HRDOW7 0.0 0.0 0.0 0.0 0.0 0.0 0.0 0.0
EMISFACT L0000404     HRDOW7 0.0 0.0 0.0 0.0 0.0 0.0 0.0 1.0
EMISFACT L0000404     HRDOW7 1.0 1.0 1.0 1.0 1.0 1.0 1.0 0.0
EMISFACT L0000404     HRDOW7 0.0 0.0 0.0 0.0 0.0 0.0 0.0 0.0
EMISFACT L0000405     HRDOW7 0.0 0.0 0.0 0.0 0.0 0.0 0.0 1.0
EMISFACT L0000405     HRDOW7 1.0 1.0 1.0 1.0 1.0 1.0 1.0 0.0
EMISFACT L0000405     HRDOW7 0.0 0.0 0.0 0.0 0.0 0.0 0.0 0.0
EMISFACT L0000406     HRDOW7 0.0 0.0 0.0 0.0 0.0 0.0 0.0 1.0
EMISFACT L0000406     HRDOW7 1.0 1.0 1.0 1.0 1.0 1.0 1.0 0.0
EMISFACT L0000406     HRDOW7 0.0 0.0 0.0 0.0 0.0 0.0 0.0 0.0
EMISFACT L0000407     HRDOW7 0.0 0.0 0.0 0.0 0.0 0.0 0.0 1.0
EMISFACT L0000407     HRDOW7 1.0 1.0 1.0 1.0 1.0 1.0 1.0 0.0
EMISFACT L0000407     HRDOW7 0.0 0.0 0.0 0.0 0.0 0.0 0.0 0.0
EMISFACT L0000408     HRDOW7 0.0 0.0 0.0 0.0 0.0 0.0 0.0 1.0
EMISFACT L0000408     HRDOW7 1.0 1.0 1.0 1.0 1.0 1.0 1.0 0.0
EMISFACT L0000408     HRDOW7 0.0 0.0 0.0 0.0 0.0 0.0 0.0 0.0
EMISFACT L0000409     HRDOW7 0.0 0.0 0.0 0.0 0.0 0.0 0.0 1.0
EMISFACT L0000409     HRDOW7 1.0 1.0 1.0 1.0 1.0 1.0 1.0 0.0
EMISFACT L0000409     HRDOW7 0.0 0.0 0.0 0.0 0.0 0.0 0.0 0.0
EMISFACT L0000410     HRDOW7 0.0 0.0 0.0 0.0 0.0 0.0 0.0 1.0
EMISFACT L0000410     HRDOW7 1.0 1.0 1.0 1.0 1.0 1.0 1.0 0.0
EMISFACT L0000410     HRDOW7 0.0 0.0 0.0 0.0 0.0 0.0 0.0 0.0
EMISFACT L0000411     HRDOW7 0.0 0.0 0.0 0.0 0.0 0.0 0.0 1.0
EMISFACT L0000411     HRDOW7 1.0 1.0 1.0 1.0 1.0 1.0 1.0 0.0
EMISFACT L0000411     HRDOW7 0.0 0.0 0.0 0.0 0.0 0.0 0.0 0.0
```

```
EMISFACT L0000412     HRDOW7 0.0 0.0 0.0 0.0 0.0 0.0 0.0 1.0
EMISFACT L0000412     HRDOW7 1.0 1.0 1.0 1.0 1.0 1.0 1.0 0.0
EMISFACT L0000412     HRDOW7 0.0 0.0 0.0 0.0 0.0 0.0 0.0 0.0
EMISFACT L0000413     HRDOW7 0.0 0.0 0.0 0.0 0.0 0.0 0.0 1.0
EMISFACT L0000413     HRDOW7 1.0 1.0 1.0 1.0 1.0 1.0 1.0 0.0
EMISFACT L0000413     HRDOW7 0.0 0.0 0.0 0.0 0.0 0.0 0.0 0.0
EMISFACT L0000414     HRDOW7 0.0 0.0 0.0 0.0 0.0 0.0 0.0 1.0
EMISFACT L0000414     HRDOW7 1.0 1.0 1.0 1.0 1.0 1.0 1.0 0.0
EMISFACT L0000414     HRDOW7 0.0 0.0 0.0 0.0 0.0 0.0 0.0 0.0
EMISFACT L0000415     HRDOW7 0.0 0.0 0.0 0.0 0.0 0.0 0.0 1.0
EMISFACT L0000415     HRDOW7 1.0 1.0 1.0 1.0 1.0 1.0 1.0 0.0
EMISFACT L0000415     HRDOW7 0.0 0.0 0.0 0.0 0.0 0.0 0.0 0.0
EMISFACT L0000416     HRDOW7 0.0 0.0 0.0 0.0 0.0 0.0 0.0 1.0
EMISFACT L0000416     HRDOW7 1.0 1.0 1.0 1.0 1.0 1.0 1.0 0.0
EMISFACT L0000416     HRDOW7 0.0 0.0 0.0 0.0 0.0 0.0 0.0 0.0
EMISFACT L0000417     HRDOW7 0.0 0.0 0.0 0.0 0.0 0.0 0.0 1.0
EMISFACT L0000417     HRDOW7 1.0 1.0 1.0 1.0 1.0 1.0 1.0 0.0
EMISFACT L0000417     HRDOW7 0.0 0.0 0.0 0.0 0.0 0.0 0.0 0.0
EMISFACT L0000418     HRDOW7 0.0 0.0 0.0 0.0 0.0 0.0 0.0 1.0
EMISFACT L0000418     HRDOW7 1.0 1.0 1.0 1.0 1.0 1.0 1.0 0.0
EMISFACT L0000418     HRDOW7 0.0 0.0 0.0 0.0 0.0 0.0 0.0 0.0
EMISFACT L0000419     HRDOW7 0.0 0.0 0.0 0.0 0.0 0.0 0.0 1.0
EMISFACT L0000419     HRDOW7 1.0 1.0 1.0 1.0 1.0 1.0 1.0 0.0
EMISFACT L0000419     HRDOW7 0.0 0.0 0.0 0.0 0.0 0.0 0.0 0.0
EMISFACT L0000420     HRDOW7 0.0 0.0 0.0 0.0 0.0 0.0 0.0 1.0
EMISFACT L0000420     HRDOW7 1.0 1.0 1.0 1.0 1.0 1.0 1.0 0.0
EMISFACT L0000420     HRDOW7 0.0 0.0 0.0 0.0 0.0 0.0 0.0 0.0
EMISFACT L0000421     HRDOW7 0.0 0.0 0.0 0.0 0.0 0.0 0.0 1.0
EMISFACT L0000421     HRDOW7 1.0 1.0 1.0 1.0 1.0 1.0 1.0 0.0
EMISFACT L0000421     HRDOW7 0.0 0.0 0.0 0.0 0.0 0.0 0.0 0.0
EMISFACT L0000422     HRDOW7 0.0 0.0 0.0 0.0 0.0 0.0 0.0 1.0
EMISFACT L0000422     HRDOW7 1.0 1.0 1.0 1.0 1.0 1.0 1.0 0.0
EMISFACT L0000422     HRDOW7 0.0 0.0 0.0 0.0 0.0 0.0 0.0 0.0
EMISFACT L0000423     HRDOW7 0.0 0.0 0.0 0.0 0.0 0.0 0.0 1.0
EMISFACT L0000423     HRDOW7 1.0 1.0 1.0 1.0 1.0 1.0 1.0 0.0
EMISFACT L0000423     HRDOW7 0.0 0.0 0.0 0.0 0.0 0.0 0.0 0.0
EMISFACT L0000424     HRDOW7 0.0 0.0 0.0 0.0 0.0 0.0 0.0 1.0
EMISFACT L0000424     HRDOW7 1.0 1.0 1.0 1.0 1.0 1.0 1.0 0.0
EMISFACT L0000424     HRDOW7 0.0 0.0 0.0 0.0 0.0 0.0 0.0 0.0
EMISFACT L0000425     HRDOW7 0.0 0.0 0.0 0.0 0.0 0.0 0.0 1.0
EMISFACT L0000425     HRDOW7 1.0 1.0 1.0 1.0 1.0 1.0 1.0 0.0
EMISFACT L0000425     HRDOW7 0.0 0.0 0.0 0.0 0.0 0.0 0.0 0.0
EMISFACT L0000426     HRDOW7 0.0 0.0 0.0 0.0 0.0 0.0 0.0 1.0
EMISFACT L0000426     HRDOW7 1.0 1.0 1.0 1.0 1.0 1.0 1.0 0.0
EMISFACT L0000426     HRDOW7 0.0 0.0 0.0 0.0 0.0 0.0 0.0 0.0
EMISFACT L0000427     HRDOW7 0.0 0.0 0.0 0.0 0.0 0.0 0.0 1.0
EMISFACT L0000427     HRDOW7 1.0 1.0 1.0 1.0 1.0 1.0 1.0 0.0
EMISFACT L0000427     HRDOW7 0.0 0.0 0.0 0.0 0.0 0.0 0.0 0.0
EMISFACT L0000428     HRDOW7 0.0 0.0 0.0 0.0 0.0 0.0 0.0 1.0
EMISFACT L0000428     HRDOW7 1.0 1.0 1.0 1.0 1.0 1.0 1.0 0.0
EMISFACT L0000428     HRDOW7 0.0 0.0 0.0 0.0 0.0 0.0 0.0 0.0
EMISFACT L0000001     HRDOW7 0.0 0.0 0.0 0.0 0.0 0.0 0.0 1.0
EMISFACT L0000001     HRDOW7 1.0 1.0 1.0 1.0 1.0 1.0 1.0 0.0
EMISFACT L0000001     HRDOW7 0.0 0.0 0.0 0.0 0.0 0.0 0.0 0.0
EMISFACT L0000002     HRDOW7 0.0 0.0 0.0 0.0 0.0 0.0 0.0 1.0
EMISFACT L0000002     HRDOW7 1.0 1.0 1.0 1.0 1.0 1.0 1.0 0.0
EMISFACT L0000002     HRDOW7 0.0 0.0 0.0 0.0 0.0 0.0 0.0 0.0
EMISFACT L0000003     HRDOW7 0.0 0.0 0.0 0.0 0.0 0.0 0.0 1.0
EMISFACT L0000003     HRDOW7 1.0 1.0 1.0 1.0 1.0 1.0 1.0 0.0
EMISFACT L0000003     HRDOW7 0.0 0.0 0.0 0.0 0.0 0.0 0.0 0.0
EMISFACT L0000004     HRDOW7 0.0 0.0 0.0 0.0 0.0 0.0 0.0 1.0
EMISFACT L0000004     HRDOW7 1.0 1.0 1.0 1.0 1.0 1.0 1.0 0.0
EMISFACT L0000004     HRDOW7 0.0 0.0 0.0 0.0 0.0 0.0 0.0 0.0
EMISFACT L0000005     HRDOW7 0.0 0.0 0.0 0.0 0.0 0.0 0.0 1.0
EMISFACT L0000005     HRDOW7 1.0 1.0 1.0 1.0 1.0 1.0 1.0 0.0
EMISFACT L0000005     HRDOW7 0.0 0.0 0.0 0.0 0.0 0.0 0.0 0.0
```

```
EMISFACT L0000006     HRDOW7 0.0 0.0 0.0 0.0 0.0 0.0 0.0 1.0
EMISFACT L0000006     HRDOW7 1.0 1.0 1.0 1.0 1.0 1.0 1.0 0.0
EMISFACT L0000006     HRDOW7 0.0 0.0 0.0 0.0 0.0 0.0 0.0 0.0
EMISFACT L0000007     HRDOW7 0.0 0.0 0.0 0.0 0.0 0.0 0.0 1.0
EMISFACT L0000007     HRDOW7 1.0 1.0 1.0 1.0 1.0 1.0 1.0 0.0
EMISFACT L0000007     HRDOW7 0.0 0.0 0.0 0.0 0.0 0.0 0.0 0.0
EMISFACT L0000008     HRDOW7 0.0 0.0 0.0 0.0 0.0 0.0 0.0 1.0
EMISFACT L0000008     HRDOW7 1.0 1.0 1.0 1.0 1.0 1.0 1.0 0.0
EMISFACT L0000008     HRDOW7 0.0 0.0 0.0 0.0 0.0 0.0 0.0 0.0
EMISFACT L0000009     HRDOW7 0.0 0.0 0.0 0.0 0.0 0.0 0.0 1.0
EMISFACT L0000009     HRDOW7 1.0 1.0 1.0 1.0 1.0 1.0 1.0 0.0
EMISFACT L0000009     HRDOW7 0.0 0.0 0.0 0.0 0.0 0.0 0.0 0.0
EMISFACT L0000010     HRDOW7 0.0 0.0 0.0 0.0 0.0 0.0 0.0 1.0
EMISFACT L0000010     HRDOW7 1.0 1.0 1.0 1.0 1.0 1.0 1.0 0.0
EMISFACT L0000010     HRDOW7 0.0 0.0 0.0 0.0 0.0 0.0 0.0 0.0
EMISFACT L0000011     HRDOW7 0.0 0.0 0.0 0.0 0.0 0.0 0.0 1.0
EMISFACT L0000011     HRDOW7 1.0 1.0 1.0 1.0 1.0 1.0 1.0 0.0
EMISFACT L0000011     HRDOW7 0.0 0.0 0.0 0.0 0.0 0.0 0.0 0.0
EMISFACT L0000012     HRDOW7 0.0 0.0 0.0 0.0 0.0 0.0 0.0 1.0
EMISFACT L0000012     HRDOW7 1.0 1.0 1.0 1.0 1.0 1.0 1.0 0.0
EMISFACT L0000012     HRDOW7 0.0 0.0 0.0 0.0 0.0 0.0 0.0 0.0
EMISFACT L0000013     HRDOW7 0.0 0.0 0.0 0.0 0.0 0.0 0.0 1.0
EMISFACT L0000013     HRDOW7 1.0 1.0 1.0 1.0 1.0 1.0 1.0 0.0
EMISFACT L0000013     HRDOW7 0.0 0.0 0.0 0.0 0.0 0.0 0.0 0.0
EMISFACT L0000014     HRDOW7 0.0 0.0 0.0 0.0 0.0 0.0 0.0 1.0
EMISFACT L0000014     HRDOW7 1.0 1.0 1.0 1.0 1.0 1.0 1.0 0.0
EMISFACT L0000014     HRDOW7 0.0 0.0 0.0 0.0 0.0 0.0 0.0 0.0
EMISFACT L0000015     HRDOW7 0.0 0.0 0.0 0.0 0.0 0.0 0.0 1.0
EMISFACT L0000015     HRDOW7 1.0 1.0 1.0 1.0 1.0 1.0 1.0 0.0
EMISFACT L0000015     HRDOW7 0.0 0.0 0.0 0.0 0.0 0.0 0.0 0.0
EMISFACT L0000016     HRDOW7 0.0 0.0 0.0 0.0 0.0 0.0 0.0 1.0
EMISFACT L0000016     HRDOW7 1.0 1.0 1.0 1.0 1.0 1.0 1.0 0.0
EMISFACT L0000016     HRDOW7 0.0 0.0 0.0 0.0 0.0 0.0 0.0 0.0
EMISFACT L0000017     HRDOW7 0.0 0.0 0.0 0.0 0.0 0.0 0.0 1.0
EMISFACT L0000017     HRDOW7 1.0 1.0 1.0 1.0 1.0 1.0 1.0 0.0
EMISFACT L0000017     HRDOW7 0.0 0.0 0.0 0.0 0.0 0.0 0.0 0.0
EMISFACT L0000018     HRDOW7 0.0 0.0 0.0 0.0 0.0 0.0 0.0 1.0
EMISFACT L0000018     HRDOW7 1.0 1.0 1.0 1.0 1.0 1.0 1.0 0.0
EMISFACT L0000018     HRDOW7 0.0 0.0 0.0 0.0 0.0 0.0 0.0 0.0
EMISFACT L0000019     HRDOW7 0.0 0.0 0.0 0.0 0.0 0.0 0.0 1.0
EMISFACT L0000019     HRDOW7 1.0 1.0 1.0 1.0 1.0 1.0 1.0 0.0
EMISFACT L0000019     HRDOW7 0.0 0.0 0.0 0.0 0.0 0.0 0.0 0.0
EMISFACT L0000020     HRDOW7 0.0 0.0 0.0 0.0 0.0 0.0 0.0 1.0
EMISFACT L0000020     HRDOW7 1.0 1.0 1.0 1.0 1.0 1.0 1.0 0.0
EMISFACT L0000020     HRDOW7 0.0 0.0 0.0 0.0 0.0 0.0 0.0 0.0
EMISFACT L0000021     HRDOW7 0.0 0.0 0.0 0.0 0.0 0.0 0.0 1.0
EMISFACT L0000021     HRDOW7 1.0 1.0 1.0 1.0 1.0 1.0 1.0 0.0
EMISFACT L0000021     HRDOW7 0.0 0.0 0.0 0.0 0.0 0.0 0.0 0.0
EMISFACT L0000022     HRDOW7 0.0 0.0 0.0 0.0 0.0 0.0 0.0 1.0
EMISFACT L0000022     HRDOW7 1.0 1.0 1.0 1.0 1.0 1.0 1.0 0.0
EMISFACT L0000022     HRDOW7 0.0 0.0 0.0 0.0 0.0 0.0 0.0 0.0
EMISFACT L0000023     HRDOW7 0.0 0.0 0.0 0.0 0.0 0.0 0.0 1.0
EMISFACT L0000023     HRDOW7 1.0 1.0 1.0 1.0 1.0 1.0 1.0 0.0
EMISFACT L0000023     HRDOW7 0.0 0.0 0.0 0.0 0.0 0.0 0.0 0.0
EMISFACT L0000024     HRDOW7 0.0 0.0 0.0 0.0 0.0 0.0 0.0 1.0
EMISFACT L0000024     HRDOW7 1.0 1.0 1.0 1.0 1.0 1.0 1.0 0.0
EMISFACT L0000024     HRDOW7 0.0 0.0 0.0 0.0 0.0 0.0 0.0 0.0
EMISFACT L0000025     HRDOW7 0.0 0.0 0.0 0.0 0.0 0.0 0.0 1.0
EMISFACT L0000025     HRDOW7 1.0 1.0 1.0 1.0 1.0 1.0 1.0 0.0
EMISFACT L0000025     HRDOW7 0.0 0.0 0.0 0.0 0.0 0.0 0.0 0.0
EMISFACT L0000026     HRDOW7 0.0 0.0 0.0 0.0 0.0 0.0 0.0 1.0
EMISFACT L0000026     HRDOW7 1.0 1.0 1.0 1.0 1.0 1.0 1.0 0.0
EMISFACT L0000026     HRDOW7 0.0 0.0 0.0 0.0 0.0 0.0 0.0 0.0
EMISFACT L0000027     HRDOW7 0.0 0.0 0.0 0.0 0.0 0.0 0.0 1.0
EMISFACT L0000027     HRDOW7 1.0 1.0 1.0 1.0 1.0 1.0 1.0 0.0
EMISFACT L0000027     HRDOW7 0.0 0.0 0.0 0.0 0.0 0.0 0.0 0.0
```

```
EMISFACT L0000028     HRDOW7 0.0 0.0 0.0 0.0 0.0 0.0 0.0 1.0
EMISFACT L0000028     HRDOW7 1.0 1.0 1.0 1.0 1.0 1.0 1.0 0.0
EMISFACT L0000028     HRDOW7 0.0 0.0 0.0 0.0 0.0 0.0 0.0 0.0
EMISFACT L0000029     HRDOW7 0.0 0.0 0.0 0.0 0.0 0.0 0.0 1.0
EMISFACT L0000029     HRDOW7 1.0 1.0 1.0 1.0 1.0 1.0 1.0 0.0
EMISFACT L0000029     HRDOW7 0.0 0.0 0.0 0.0 0.0 0.0 0.0 0.0
EMISFACT L0000030     HRDOW7 0.0 0.0 0.0 0.0 0.0 0.0 0.0 1.0
EMISFACT L0000030     HRDOW7 1.0 1.0 1.0 1.0 1.0 1.0 1.0 0.0
EMISFACT L0000030     HRDOW7 0.0 0.0 0.0 0.0 0.0 0.0 0.0 0.0
EMISFACT L0000031     HRDOW7 0.0 0.0 0.0 0.0 0.0 0.0 0.0 1.0
EMISFACT L0000031     HRDOW7 1.0 1.0 1.0 1.0 1.0 1.0 1.0 0.0
EMISFACT L0000031     HRDOW7 0.0 0.0 0.0 0.0 0.0 0.0 0.0 0.0
EMISFACT L0000032     HRDOW7 0.0 0.0 0.0 0.0 0.0 0.0 0.0 1.0
EMISFACT L0000032     HRDOW7 1.0 1.0 1.0 1.0 1.0 1.0 1.0 0.0
EMISFACT L0000032     HRDOW7 0.0 0.0 0.0 0.0 0.0 0.0 0.0 0.0
EMISFACT L0000033     HRDOW7 0.0 0.0 0.0 0.0 0.0 0.0 0.0 1.0
EMISFACT L0000033     HRDOW7 1.0 1.0 1.0 1.0 1.0 1.0 1.0 0.0
EMISFACT L0000033     HRDOW7 0.0 0.0 0.0 0.0 0.0 0.0 0.0 0.0
EMISFACT L0000034     HRDOW7 0.0 0.0 0.0 0.0 0.0 0.0 0.0 1.0
EMISFACT L0000034     HRDOW7 1.0 1.0 1.0 1.0 1.0 1.0 1.0 0.0
EMISFACT L0000034     HRDOW7 0.0 0.0 0.0 0.0 0.0 0.0 0.0 0.0
EMISFACT L0000035     HRDOW7 0.0 0.0 0.0 0.0 0.0 0.0 0.0 1.0
EMISFACT L0000035     HRDOW7 1.0 1.0 1.0 1.0 1.0 1.0 1.0 0.0
EMISFACT L0000035     HRDOW7 0.0 0.0 0.0 0.0 0.0 0.0 0.0 0.0
EMISFACT L0000036     HRDOW7 0.0 0.0 0.0 0.0 0.0 0.0 0.0 1.0
EMISFACT L0000036     HRDOW7 1.0 1.0 1.0 1.0 1.0 1.0 1.0 0.0
EMISFACT L0000036     HRDOW7 0.0 0.0 0.0 0.0 0.0 0.0 0.0 0.0
EMISFACT L0000037     HRDOW7 0.0 0.0 0.0 0.0 0.0 0.0 0.0 1.0
EMISFACT L0000037     HRDOW7 1.0 1.0 1.0 1.0 1.0 1.0 1.0 0.0
EMISFACT L0000037     HRDOW7 0.0 0.0 0.0 0.0 0.0 0.0 0.0 0.0
EMISFACT L0000038     HRDOW7 0.0 0.0 0.0 0.0 0.0 0.0 0.0 1.0
EMISFACT L0000038     HRDOW7 1.0 1.0 1.0 1.0 1.0 1.0 1.0 0.0
EMISFACT L0000038     HRDOW7 0.0 0.0 0.0 0.0 0.0 0.0 0.0 0.0
EMISFACT L0000039     HRDOW7 0.0 0.0 0.0 0.0 0.0 0.0 0.0 1.0
EMISFACT L0000039     HRDOW7 1.0 1.0 1.0 1.0 1.0 1.0 1.0 0.0
EMISFACT L0000039     HRDOW7 0.0 0.0 0.0 0.0 0.0 0.0 0.0 0.0
EMISFACT L0000040     HRDOW7 0.0 0.0 0.0 0.0 0.0 0.0 0.0 1.0
EMISFACT L0000040     HRDOW7 1.0 1.0 1.0 1.0 1.0 1.0 1.0 0.0
EMISFACT L0000040     HRDOW7 0.0 0.0 0.0 0.0 0.0 0.0 0.0 0.0
EMISFACT L0000041     HRDOW7 0.0 0.0 0.0 0.0 0.0 0.0 0.0 1.0
EMISFACT L0000041     HRDOW7 1.0 1.0 1.0 1.0 1.0 1.0 1.0 0.0
EMISFACT L0000041     HRDOW7 0.0 0.0 0.0 0.0 0.0 0.0 0.0 0.0
EMISFACT L0000042     HRDOW7 0.0 0.0 0.0 0.0 0.0 0.0 0.0 1.0
EMISFACT L0000042     HRDOW7 1.0 1.0 1.0 1.0 1.0 1.0 1.0 0.0
EMISFACT L0000042     HRDOW7 0.0 0.0 0.0 0.0 0.0 0.0 0.0 0.0
EMISFACT L0000043     HRDOW7 0.0 0.0 0.0 0.0 0.0 0.0 0.0 1.0
EMISFACT L0000043     HRDOW7 1.0 1.0 1.0 1.0 1.0 1.0 1.0 0.0
EMISFACT L0000043     HRDOW7 0.0 0.0 0.0 0.0 0.0 0.0 0.0 0.0
EMISFACT L0000044     HRDOW7 0.0 0.0 0.0 0.0 0.0 0.0 0.0 1.0
EMISFACT L0000044     HRDOW7 1.0 1.0 1.0 1.0 1.0 1.0 1.0 0.0
EMISFACT L0000044     HRDOW7 0.0 0.0 0.0 0.0 0.0 0.0 0.0 0.0
EMISFACT L0000045     HRDOW7 0.0 0.0 0.0 0.0 0.0 0.0 0.0 1.0
EMISFACT L0000045     HRDOW7 1.0 1.0 1.0 1.0 1.0 1.0 1.0 0.0
EMISFACT L0000045     HRDOW7 0.0 0.0 0.0 0.0 0.0 0.0 0.0 0.0
EMISFACT L0000046     HRDOW7 0.0 0.0 0.0 0.0 0.0 0.0 0.0 1.0
EMISFACT L0000046     HRDOW7 1.0 1.0 1.0 1.0 1.0 1.0 1.0 0.0
EMISFACT L0000046     HRDOW7 0.0 0.0 0.0 0.0 0.0 0.0 0.0 0.0
EMISFACT L0000047     HRDOW7 0.0 0.0 0.0 0.0 0.0 0.0 0.0 1.0
EMISFACT L0000047     HRDOW7 1.0 1.0 1.0 1.0 1.0 1.0 1.0 0.0
EMISFACT L0000047     HRDOW7 0.0 0.0 0.0 0.0 0.0 0.0 0.0 0.0
EMISFACT L0000048     HRDOW7 0.0 0.0 0.0 0.0 0.0 0.0 0.0 1.0
EMISFACT L0000048     HRDOW7 1.0 1.0 1.0 1.0 1.0 1.0 1.0 0.0
EMISFACT L0000048     HRDOW7 0.0 0.0 0.0 0.0 0.0 0.0 0.0 0.0
EMISFACT L0000049     HRDOW7 0.0 0.0 0.0 0.0 0.0 0.0 0.0 1.0
EMISFACT L0000049     HRDOW7 1.0 1.0 1.0 1.0 1.0 1.0 1.0 0.0
EMISFACT L0000049     HRDOW7 0.0 0.0 0.0 0.0 0.0 0.0 0.0 0.0
```

```
EMISFACT L0000050     HRDOW7 0.0 0.0 0.0 0.0 0.0 0.0 0.0 1.0
EMISFACT L0000050     HRDOW7 1.0 1.0 1.0 1.0 1.0 1.0 1.0 0.0
EMISFACT L0000050     HRDOW7 0.0 0.0 0.0 0.0 0.0 0.0 0.0 0.0
EMISFACT L0000051     HRDOW7 0.0 0.0 0.0 0.0 0.0 0.0 0.0 1.0
EMISFACT L0000051     HRDOW7 1.0 1.0 1.0 1.0 1.0 1.0 1.0 0.0
EMISFACT L0000051     HRDOW7 0.0 0.0 0.0 0.0 0.0 0.0 0.0 0.0
EMISFACT L0000052     HRDOW7 0.0 0.0 0.0 0.0 0.0 0.0 0.0 1.0
EMISFACT L0000052     HRDOW7 1.0 1.0 1.0 1.0 1.0 1.0 1.0 0.0
EMISFACT L0000052     HRDOW7 0.0 0.0 0.0 0.0 0.0 0.0 0.0 0.0
EMISFACT L0000053     HRDOW7 0.0 0.0 0.0 0.0 0.0 0.0 0.0 1.0
EMISFACT L0000053     HRDOW7 1.0 1.0 1.0 1.0 1.0 1.0 1.0 0.0
EMISFACT L0000053     HRDOW7 0.0 0.0 0.0 0.0 0.0 0.0 0.0 0.0
EMISFACT L0000054     HRDOW7 0.0 0.0 0.0 0.0 0.0 0.0 0.0 1.0
EMISFACT L0000054     HRDOW7 1.0 1.0 1.0 1.0 1.0 1.0 1.0 0.0
EMISFACT L0000054     HRDOW7 0.0 0.0 0.0 0.0 0.0 0.0 0.0 0.0
EMISFACT L0000055     HRDOW7 0.0 0.0 0.0 0.0 0.0 0.0 0.0 1.0
EMISFACT L0000055     HRDOW7 1.0 1.0 1.0 1.0 1.0 1.0 1.0 0.0
EMISFACT L0000055     HRDOW7 0.0 0.0 0.0 0.0 0.0 0.0 0.0 0.0
EMISFACT L0000056     HRDOW7 0.0 0.0 0.0 0.0 0.0 0.0 0.0 1.0
EMISFACT L0000056     HRDOW7 1.0 1.0 1.0 1.0 1.0 1.0 1.0 0.0
EMISFACT L0000056     HRDOW7 0.0 0.0 0.0 0.0 0.0 0.0 0.0 0.0
EMISFACT L0000057     HRDOW7 0.0 0.0 0.0 0.0 0.0 0.0 0.0 1.0
EMISFACT L0000057     HRDOW7 1.0 1.0 1.0 1.0 1.0 1.0 1.0 0.0
EMISFACT L0000057     HRDOW7 0.0 0.0 0.0 0.0 0.0 0.0 0.0 0.0
EMISFACT L0000058     HRDOW7 0.0 0.0 0.0 0.0 0.0 0.0 0.0 1.0
EMISFACT L0000058     HRDOW7 1.0 1.0 1.0 1.0 1.0 1.0 1.0 0.0
EMISFACT L0000058     HRDOW7 0.0 0.0 0.0 0.0 0.0 0.0 0.0 0.0
EMISFACT L0000059     HRDOW7 0.0 0.0 0.0 0.0 0.0 0.0 0.0 1.0
EMISFACT L0000059     HRDOW7 1.0 1.0 1.0 1.0 1.0 1.0 1.0 0.0
EMISFACT L0000059     HRDOW7 0.0 0.0 0.0 0.0 0.0 0.0 0.0 0.0
EMISFACT L0000060     HRDOW7 0.0 0.0 0.0 0.0 0.0 0.0 0.0 1.0
EMISFACT L0000060     HRDOW7 1.0 1.0 1.0 1.0 1.0 1.0 1.0 0.0
EMISFACT L0000060     HRDOW7 0.0 0.0 0.0 0.0 0.0 0.0 0.0 0.0
EMISFACT L0000061     HRDOW7 0.0 0.0 0.0 0.0 0.0 0.0 0.0 1.0
EMISFACT L0000061     HRDOW7 1.0 1.0 1.0 1.0 1.0 1.0 1.0 0.0
EMISFACT L0000061     HRDOW7 0.0 0.0 0.0 0.0 0.0 0.0 0.0 0.0
EMISFACT L0000062     HRDOW7 0.0 0.0 0.0 0.0 0.0 0.0 0.0 1.0
EMISFACT L0000062     HRDOW7 1.0 1.0 1.0 1.0 1.0 1.0 1.0 0.0
EMISFACT L0000062     HRDOW7 0.0 0.0 0.0 0.0 0.0 0.0 0.0 0.0
EMISFACT L0000063     HRDOW7 0.0 0.0 0.0 0.0 0.0 0.0 0.0 1.0
EMISFACT L0000063     HRDOW7 1.0 1.0 1.0 1.0 1.0 1.0 1.0 0.0
EMISFACT L0000063     HRDOW7 0.0 0.0 0.0 0.0 0.0 0.0 0.0 0.0
EMISFACT L0000064     HRDOW7 0.0 0.0 0.0 0.0 0.0 0.0 0.0 1.0
EMISFACT L0000064     HRDOW7 1.0 1.0 1.0 1.0 1.0 1.0 1.0 0.0
EMISFACT L0000064     HRDOW7 0.0 0.0 0.0 0.0 0.0 0.0 0.0 0.0
EMISFACT L0000065     HRDOW7 0.0 0.0 0.0 0.0 0.0 0.0 0.0 1.0
EMISFACT L0000065     HRDOW7 1.0 1.0 1.0 1.0 1.0 1.0 1.0 0.0
EMISFACT L0000065     HRDOW7 0.0 0.0 0.0 0.0 0.0 0.0 0.0 0.0
EMISFACT L0000066     HRDOW7 0.0 0.0 0.0 0.0 0.0 0.0 0.0 1.0
EMISFACT L0000066     HRDOW7 1.0 1.0 1.0 1.0 1.0 1.0 1.0 0.0
EMISFACT L0000066     HRDOW7 0.0 0.0 0.0 0.0 0.0 0.0 0.0 0.0
EMISFACT L0000067     HRDOW7 0.0 0.0 0.0 0.0 0.0 0.0 0.0 1.0
EMISFACT L0000067     HRDOW7 1.0 1.0 1.0 1.0 1.0 1.0 1.0 0.0
EMISFACT L0000067     HRDOW7 0.0 0.0 0.0 0.0 0.0 0.0 0.0 0.0
EMISFACT L0000068     HRDOW7 0.0 0.0 0.0 0.0 0.0 0.0 0.0 1.0
EMISFACT L0000068     HRDOW7 1.0 1.0 1.0 1.0 1.0 1.0 1.0 0.0
EMISFACT L0000068     HRDOW7 0.0 0.0 0.0 0.0 0.0 0.0 0.0 0.0
EMISFACT L0000069     HRDOW7 0.0 0.0 0.0 0.0 0.0 0.0 0.0 1.0
EMISFACT L0000069     HRDOW7 1.0 1.0 1.0 1.0 1.0 1.0 1.0 0.0
EMISFACT L0000069     HRDOW7 0.0 0.0 0.0 0.0 0.0 0.0 0.0 0.0
EMISFACT L0000070     HRDOW7 0.0 0.0 0.0 0.0 0.0 0.0 0.0 1.0
EMISFACT L0000070     HRDOW7 1.0 1.0 1.0 1.0 1.0 1.0 1.0 0.0
EMISFACT L0000070     HRDOW7 0.0 0.0 0.0 0.0 0.0 0.0 0.0 0.0
EMISFACT L0000071     HRDOW7 0.0 0.0 0.0 0.0 0.0 0.0 0.0 1.0
EMISFACT L0000071     HRDOW7 1.0 1.0 1.0 1.0 1.0 1.0 1.0 0.0
EMISFACT L0000071     HRDOW7 0.0 0.0 0.0 0.0 0.0 0.0 0.0 0.0
```

```
EMISFACT L0000072     HRDOW7 0.0 0.0 0.0 0.0 0.0 0.0 0.0 1.0
EMISFACT L0000072     HRDOW7 1.0 1.0 1.0 1.0 1.0 1.0 1.0 0.0
EMISFACT L0000072     HRDOW7 0.0 0.0 0.0 0.0 0.0 0.0 0.0 0.0
EMISFACT L0000073     HRDOW7 0.0 0.0 0.0 0.0 0.0 0.0 0.0 1.0
EMISFACT L0000073     HRDOW7 1.0 1.0 1.0 1.0 1.0 1.0 1.0 0.0
EMISFACT L0000073     HRDOW7 0.0 0.0 0.0 0.0 0.0 0.0 0.0 0.0
EMISFACT L0000074     HRDOW7 0.0 0.0 0.0 0.0 0.0 0.0 0.0 1.0
EMISFACT L0000074     HRDOW7 1.0 1.0 1.0 1.0 1.0 1.0 1.0 0.0
EMISFACT L0000074     HRDOW7 0.0 0.0 0.0 0.0 0.0 0.0 0.0 0.0
EMISFACT L0000075     HRDOW7 0.0 0.0 0.0 0.0 0.0 0.0 0.0 1.0
EMISFACT L0000075     HRDOW7 1.0 1.0 1.0 1.0 1.0 1.0 1.0 0.0
EMISFACT L0000075     HRDOW7 0.0 0.0 0.0 0.0 0.0 0.0 0.0 0.0
EMISFACT L0000076     HRDOW7 0.0 0.0 0.0 0.0 0.0 0.0 0.0 1.0
EMISFACT L0000076     HRDOW7 1.0 1.0 1.0 1.0 1.0 1.0 1.0 0.0
EMISFACT L0000076     HRDOW7 0.0 0.0 0.0 0.0 0.0 0.0 0.0 0.0
EMISFACT L0000077     HRDOW7 0.0 0.0 0.0 0.0 0.0 0.0 0.0 1.0
EMISFACT L0000077     HRDOW7 1.0 1.0 1.0 1.0 1.0 1.0 1.0 0.0
EMISFACT L0000077     HRDOW7 0.0 0.0 0.0 0.0 0.0 0.0 0.0 0.0
EMISFACT L0000078     HRDOW7 0.0 0.0 0.0 0.0 0.0 0.0 0.0 1.0
EMISFACT L0000078     HRDOW7 1.0 1.0 1.0 1.0 1.0 1.0 1.0 0.0
EMISFACT L0000078     HRDOW7 0.0 0.0 0.0 0.0 0.0 0.0 0.0 0.0
EMISFACT L0000079     HRDOW7 0.0 0.0 0.0 0.0 0.0 0.0 0.0 1.0
EMISFACT L0000079     HRDOW7 1.0 1.0 1.0 1.0 1.0 1.0 1.0 0.0
EMISFACT L0000079     HRDOW7 0.0 0.0 0.0 0.0 0.0 0.0 0.0 0.0
EMISFACT L0000080     HRDOW7 0.0 0.0 0.0 0.0 0.0 0.0 0.0 1.0
EMISFACT L0000080     HRDOW7 1.0 1.0 1.0 1.0 1.0 1.0 1.0 0.0
EMISFACT L0000080     HRDOW7 0.0 0.0 0.0 0.0 0.0 0.0 0.0 0.0
EMISFACT L0000081     HRDOW7 0.0 0.0 0.0 0.0 0.0 0.0 0.0 1.0
EMISFACT L0000081     HRDOW7 1.0 1.0 1.0 1.0 1.0 1.0 1.0 0.0
EMISFACT L0000081     HRDOW7 0.0 0.0 0.0 0.0 0.0 0.0 0.0 0.0
EMISFACT L0000082     HRDOW7 0.0 0.0 0.0 0.0 0.0 0.0 0.0 1.0
EMISFACT L0000082     HRDOW7 1.0 1.0 1.0 1.0 1.0 1.0 1.0 0.0
EMISFACT L0000082     HRDOW7 0.0 0.0 0.0 0.0 0.0 0.0 0.0 0.0
EMISFACT L0000083     HRDOW7 0.0 0.0 0.0 0.0 0.0 0.0 0.0 1.0
EMISFACT L0000083     HRDOW7 1.0 1.0 1.0 1.0 1.0 1.0 1.0 0.0
EMISFACT L0000083     HRDOW7 0.0 0.0 0.0 0.0 0.0 0.0 0.0 0.0
EMISFACT L0000084     HRDOW7 0.0 0.0 0.0 0.0 0.0 0.0 0.0 1.0
EMISFACT L0000084     HRDOW7 1.0 1.0 1.0 1.0 1.0 1.0 1.0 0.0
EMISFACT L0000084     HRDOW7 0.0 0.0 0.0 0.0 0.0 0.0 0.0 0.0
EMISFACT L0000085     HRDOW7 0.0 0.0 0.0 0.0 0.0 0.0 0.0 1.0
EMISFACT L0000085     HRDOW7 1.0 1.0 1.0 1.0 1.0 1.0 1.0 0.0
EMISFACT L0000085     HRDOW7 0.0 0.0 0.0 0.0 0.0 0.0 0.0 0.0
EMISFACT L0000086     HRDOW7 0.0 0.0 0.0 0.0 0.0 0.0 0.0 1.0
EMISFACT L0000086     HRDOW7 1.0 1.0 1.0 1.0 1.0 1.0 1.0 0.0
EMISFACT L0000086     HRDOW7 0.0 0.0 0.0 0.0 0.0 0.0 0.0 0.0
EMISFACT L0000087     HRDOW7 0.0 0.0 0.0 0.0 0.0 0.0 0.0 1.0
EMISFACT L0000087     HRDOW7 1.0 1.0 1.0 1.0 1.0 1.0 1.0 0.0
EMISFACT L0000087     HRDOW7 0.0 0.0 0.0 0.0 0.0 0.0 0.0 0.0
EMISFACT L0000088     HRDOW7 0.0 0.0 0.0 0.0 0.0 0.0 0.0 1.0
EMISFACT L0000088     HRDOW7 1.0 1.0 1.0 1.0 1.0 1.0 1.0 0.0
EMISFACT L0000088     HRDOW7 0.0 0.0 0.0 0.0 0.0 0.0 0.0 0.0
EMISFACT L0000089     HRDOW7 0.0 0.0 0.0 0.0 0.0 0.0 0.0 1.0
EMISFACT L0000089     HRDOW7 1.0 1.0 1.0 1.0 1.0 1.0 1.0 0.0
EMISFACT L0000089     HRDOW7 0.0 0.0 0.0 0.0 0.0 0.0 0.0 0.0
EMISFACT L0000090     HRDOW7 0.0 0.0 0.0 0.0 0.0 0.0 0.0 1.0
EMISFACT L0000090     HRDOW7 1.0 1.0 1.0 1.0 1.0 1.0 1.0 0.0
EMISFACT L0000090     HRDOW7 0.0 0.0 0.0 0.0 0.0 0.0 0.0 0.0
EMISFACT L0000091     HRDOW7 0.0 0.0 0.0 0.0 0.0 0.0 0.0 1.0
EMISFACT L0000091     HRDOW7 1.0 1.0 1.0 1.0 1.0 1.0 1.0 0.0
EMISFACT L0000091     HRDOW7 0.0 0.0 0.0 0.0 0.0 0.0 0.0 0.0
EMISFACT L0000092     HRDOW7 0.0 0.0 0.0 0.0 0.0 0.0 0.0 1.0
EMISFACT L0000092     HRDOW7 1.0 1.0 1.0 1.0 1.0 1.0 1.0 0.0
EMISFACT L0000092     HRDOW7 0.0 0.0 0.0 0.0 0.0 0.0 0.0 0.0
EMISFACT L0000093     HRDOW7 0.0 0.0 0.0 0.0 0.0 0.0 0.0 1.0
EMISFACT L0000093     HRDOW7 1.0 1.0 1.0 1.0 1.0 1.0 1.0 0.0
EMISFACT L0000093     HRDOW7 0.0 0.0 0.0 0.0 0.0 0.0 0.0 0.0
```

```
EMISFACT L0000094     HRDOW7 0.0 0.0 0.0 0.0 0.0 0.0 0.0 1.0
EMISFACT L0000094     HRDOW7 1.0 1.0 1.0 1.0 1.0 1.0 1.0 0.0
EMISFACT L0000094     HRDOW7 0.0 0.0 0.0 0.0 0.0 0.0 0.0 0.0
EMISFACT L0000095     HRDOW7 0.0 0.0 0.0 0.0 0.0 0.0 0.0 1.0
EMISFACT L0000095     HRDOW7 1.0 1.0 1.0 1.0 1.0 1.0 1.0 0.0
EMISFACT L0000095     HRDOW7 0.0 0.0 0.0 0.0 0.0 0.0 0.0 0.0
EMISFACT L0000096     HRDOW7 0.0 0.0 0.0 0.0 0.0 0.0 0.0 1.0
EMISFACT L0000096     HRDOW7 1.0 1.0 1.0 1.0 1.0 1.0 1.0 0.0
EMISFACT L0000096     HRDOW7 0.0 0.0 0.0 0.0 0.0 0.0 0.0 0.0
EMISFACT L0000097     HRDOW7 0.0 0.0 0.0 0.0 0.0 0.0 0.0 1.0
EMISFACT L0000097     HRDOW7 1.0 1.0 1.0 1.0 1.0 1.0 1.0 0.0
EMISFACT L0000097     HRDOW7 0.0 0.0 0.0 0.0 0.0 0.0 0.0 0.0
EMISFACT L0000098     HRDOW7 0.0 0.0 0.0 0.0 0.0 0.0 0.0 1.0
EMISFACT L0000098     HRDOW7 1.0 1.0 1.0 1.0 1.0 1.0 1.0 0.0
EMISFACT L0000098     HRDOW7 0.0 0.0 0.0 0.0 0.0 0.0 0.0 0.0
EMISFACT L0000099     HRDOW7 0.0 0.0 0.0 0.0 0.0 0.0 0.0 1.0
EMISFACT L0000099     HRDOW7 1.0 1.0 1.0 1.0 1.0 1.0 1.0 0.0
EMISFACT L0000099     HRDOW7 0.0 0.0 0.0 0.0 0.0 0.0 0.0 0.0
EMISFACT L0000100     HRDOW7 0.0 0.0 0.0 0.0 0.0 0.0 0.0 1.0
EMISFACT L0000100     HRDOW7 1.0 1.0 1.0 1.0 1.0 1.0 1.0 0.0
EMISFACT L0000100     HRDOW7 0.0 0.0 0.0 0.0 0.0 0.0 0.0 0.0
EMISFACT L0000101     HRDOW7 0.0 0.0 0.0 0.0 0.0 0.0 0.0 1.0
EMISFACT L0000101     HRDOW7 1.0 1.0 1.0 1.0 1.0 1.0 1.0 0.0
EMISFACT L0000101     HRDOW7 0.0 0.0 0.0 0.0 0.0 0.0 0.0 0.0
EMISFACT L0000102     HRDOW7 0.0 0.0 0.0 0.0 0.0 0.0 0.0 1.0
EMISFACT L0000102     HRDOW7 1.0 1.0 1.0 1.0 1.0 1.0 1.0 0.0
EMISFACT L0000102     HRDOW7 0.0 0.0 0.0 0.0 0.0 0.0 0.0 0.0
EMISFACT L0000103     HRDOW7 0.0 0.0 0.0 0.0 0.0 0.0 0.0 1.0
EMISFACT L0000103     HRDOW7 1.0 1.0 1.0 1.0 1.0 1.0 1.0 0.0
EMISFACT L0000103     HRDOW7 0.0 0.0 0.0 0.0 0.0 0.0 0.0 0.0
EMISFACT L0000104     HRDOW7 0.0 0.0 0.0 0.0 0.0 0.0 0.0 1.0
EMISFACT L0000104     HRDOW7 1.0 1.0 1.0 1.0 1.0 1.0 1.0 0.0
EMISFACT L0000104     HRDOW7 0.0 0.0 0.0 0.0 0.0 0.0 0.0 0.0
EMISFACT L0000105     HRDOW7 0.0 0.0 0.0 0.0 0.0 0.0 0.0 1.0
EMISFACT L0000105     HRDOW7 1.0 1.0 1.0 1.0 1.0 1.0 1.0 0.0
EMISFACT L0000105     HRDOW7 0.0 0.0 0.0 0.0 0.0 0.0 0.0 0.0
EMISFACT L0000106     HRDOW7 0.0 0.0 0.0 0.0 0.0 0.0 0.0 1.0
EMISFACT L0000106     HRDOW7 1.0 1.0 1.0 1.0 1.0 1.0 1.0 0.0
EMISFACT L0000106     HRDOW7 0.0 0.0 0.0 0.0 0.0 0.0 0.0 0.0
EMISFACT L0000107     HRDOW7 0.0 0.0 0.0 0.0 0.0 0.0 0.0 1.0
EMISFACT L0000107     HRDOW7 1.0 1.0 1.0 1.0 1.0 1.0 1.0 0.0
EMISFACT L0000107     HRDOW7 0.0 0.0 0.0 0.0 0.0 0.0 0.0 0.0
EMISFACT L0000108     HRDOW7 0.0 0.0 0.0 0.0 0.0 0.0 0.0 1.0
EMISFACT L0000108     HRDOW7 1.0 1.0 1.0 1.0 1.0 1.0 1.0 0.0
EMISFACT L0000108     HRDOW7 0.0 0.0 0.0 0.0 0.0 0.0 0.0 0.0
EMISFACT L0000109     HRDOW7 0.0 0.0 0.0 0.0 0.0 0.0 0.0 1.0
EMISFACT L0000109     HRDOW7 1.0 1.0 1.0 1.0 1.0 1.0 1.0 0.0
EMISFACT L0000109     HRDOW7 0.0 0.0 0.0 0.0 0.0 0.0 0.0 0.0
EMISFACT L0000110     HRDOW7 0.0 0.0 0.0 0.0 0.0 0.0 0.0 1.0
EMISFACT L0000110     HRDOW7 1.0 1.0 1.0 1.0 1.0 1.0 1.0 0.0
EMISFACT L0000110     HRDOW7 0.0 0.0 0.0 0.0 0.0 0.0 0.0 0.0
EMISFACT L0000111     HRDOW7 0.0 0.0 0.0 0.0 0.0 0.0 0.0 1.0
EMISFACT L0000111     HRDOW7 1.0 1.0 1.0 1.0 1.0 1.0 1.0 0.0
EMISFACT L0000111     HRDOW7 0.0 0.0 0.0 0.0 0.0 0.0 0.0 0.0
EMISFACT L0000112     HRDOW7 0.0 0.0 0.0 0.0 0.0 0.0 0.0 1.0
EMISFACT L0000112     HRDOW7 1.0 1.0 1.0 1.0 1.0 1.0 1.0 0.0
EMISFACT L0000112     HRDOW7 0.0 0.0 0.0 0.0 0.0 0.0 0.0 0.0
EMISFACT L0000113     HRDOW7 0.0 0.0 0.0 0.0 0.0 0.0 0.0 1.0
EMISFACT L0000113     HRDOW7 1.0 1.0 1.0 1.0 1.0 1.0 1.0 0.0
EMISFACT L0000113     HRDOW7 0.0 0.0 0.0 0.0 0.0 0.0 0.0 0.0
EMISFACT L0000114     HRDOW7 0.0 0.0 0.0 0.0 0.0 0.0 0.0 1.0
EMISFACT L0000114     HRDOW7 1.0 1.0 1.0 1.0 1.0 1.0 1.0 0.0
EMISFACT L0000114     HRDOW7 0.0 0.0 0.0 0.0 0.0 0.0 0.0 0.0
EMISFACT L0000115     HRDOW7 0.0 0.0 0.0 0.0 0.0 0.0 0.0 1.0
EMISFACT L0000115     HRDOW7 1.0 1.0 1.0 1.0 1.0 1.0 1.0 0.0
EMISFACT L0000115     HRDOW7 0.0 0.0 0.0 0.0 0.0 0.0 0.0 0.0
```

```
EMISFACT L0000116     HRDOW7 0.0 0.0 0.0 0.0 0.0 0.0 0.0 1.0
EMISFACT L0000116     HRDOW7 1.0 1.0 1.0 1.0 1.0 1.0 1.0 0.0
EMISFACT L0000116     HRDOW7 0.0 0.0 0.0 0.0 0.0 0.0 0.0 0.0
EMISFACT L0000117     HRDOW7 0.0 0.0 0.0 0.0 0.0 0.0 0.0 1.0
EMISFACT L0000117     HRDOW7 1.0 1.0 1.0 1.0 1.0 1.0 1.0 0.0
EMISFACT L0000117     HRDOW7 0.0 0.0 0.0 0.0 0.0 0.0 0.0 0.0
EMISFACT L0000118     HRDOW7 0.0 0.0 0.0 0.0 0.0 0.0 0.0 1.0
EMISFACT L0000118     HRDOW7 1.0 1.0 1.0 1.0 1.0 1.0 1.0 0.0
EMISFACT L0000118     HRDOW7 0.0 0.0 0.0 0.0 0.0 0.0 0.0 0.0
EMISFACT L0000119     HRDOW7 0.0 0.0 0.0 0.0 0.0 0.0 0.0 1.0
EMISFACT L0000119     HRDOW7 1.0 1.0 1.0 1.0 1.0 1.0 1.0 0.0
EMISFACT L0000119     HRDOW7 0.0 0.0 0.0 0.0 0.0 0.0 0.0 0.0
EMISFACT L0000120     HRDOW7 0.0 0.0 0.0 0.0 0.0 0.0 0.0 1.0
EMISFACT L0000120     HRDOW7 1.0 1.0 1.0 1.0 1.0 1.0 1.0 0.0
EMISFACT L0000120     HRDOW7 0.0 0.0 0.0 0.0 0.0 0.0 0.0 0.0
EMISFACT L0000121     HRDOW7 0.0 0.0 0.0 0.0 0.0 0.0 0.0 1.0
EMISFACT L0000121     HRDOW7 1.0 1.0 1.0 1.0 1.0 1.0 1.0 0.0
EMISFACT L0000121     HRDOW7 0.0 0.0 0.0 0.0 0.0 0.0 0.0 0.0
EMISFACT L0000122     HRDOW7 0.0 0.0 0.0 0.0 0.0 0.0 0.0 1.0
EMISFACT L0000122     HRDOW7 1.0 1.0 1.0 1.0 1.0 1.0 1.0 0.0
EMISFACT L0000122     HRDOW7 0.0 0.0 0.0 0.0 0.0 0.0 0.0 0.0
EMISFACT L0000123     HRDOW7 0.0 0.0 0.0 0.0 0.0 0.0 0.0 1.0
EMISFACT L0000123     HRDOW7 1.0 1.0 1.0 1.0 1.0 1.0 1.0 0.0
EMISFACT L0000123     HRDOW7 0.0 0.0 0.0 0.0 0.0 0.0 0.0 0.0
EMISFACT L0000124     HRDOW7 0.0 0.0 0.0 0.0 0.0 0.0 0.0 1.0
EMISFACT L0000124     HRDOW7 1.0 1.0 1.0 1.0 1.0 1.0 1.0 0.0
EMISFACT L0000124     HRDOW7 0.0 0.0 0.0 0.0 0.0 0.0 0.0 0.0
EMISFACT L0000125     HRDOW7 0.0 0.0 0.0 0.0 0.0 0.0 0.0 1.0
EMISFACT L0000125     HRDOW7 1.0 1.0 1.0 1.0 1.0 1.0 1.0 0.0
EMISFACT L0000125     HRDOW7 0.0 0.0 0.0 0.0 0.0 0.0 0.0 0.0
EMISFACT L0000126     HRDOW7 0.0 0.0 0.0 0.0 0.0 0.0 0.0 1.0
EMISFACT L0000126     HRDOW7 1.0 1.0 1.0 1.0 1.0 1.0 1.0 0.0
EMISFACT L0000126     HRDOW7 0.0 0.0 0.0 0.0 0.0 0.0 0.0 0.0
EMISFACT L0000127     HRDOW7 0.0 0.0 0.0 0.0 0.0 0.0 0.0 1.0
EMISFACT L0000127     HRDOW7 1.0 1.0 1.0 1.0 1.0 1.0 1.0 0.0
EMISFACT L0000127     HRDOW7 0.0 0.0 0.0 0.0 0.0 0.0 0.0 0.0
EMISFACT L0000128     HRDOW7 0.0 0.0 0.0 0.0 0.0 0.0 0.0 1.0
EMISFACT L0000128     HRDOW7 1.0 1.0 1.0 1.0 1.0 1.0 1.0 0.0
EMISFACT L0000128     HRDOW7 0.0 0.0 0.0 0.0 0.0 0.0 0.0 0.0
EMISFACT L0000129     HRDOW7 0.0 0.0 0.0 0.0 0.0 0.0 0.0 1.0
EMISFACT L0000129     HRDOW7 1.0 1.0 1.0 1.0 1.0 1.0 1.0 0.0
EMISFACT L0000129     HRDOW7 0.0 0.0 0.0 0.0 0.0 0.0 0.0 0.0
EMISFACT L0000130     HRDOW7 0.0 0.0 0.0 0.0 0.0 0.0 0.0 1.0
EMISFACT L0000130     HRDOW7 1.0 1.0 1.0 1.0 1.0 1.0 1.0 0.0
EMISFACT L0000130     HRDOW7 0.0 0.0 0.0 0.0 0.0 0.0 0.0 0.0
EMISFACT L0000131     HRDOW7 0.0 0.0 0.0 0.0 0.0 0.0 0.0 1.0
EMISFACT L0000131     HRDOW7 1.0 1.0 1.0 1.0 1.0 1.0 1.0 0.0
EMISFACT L0000131     HRDOW7 0.0 0.0 0.0 0.0 0.0 0.0 0.0 0.0
EMISFACT L0000132     HRDOW7 0.0 0.0 0.0 0.0 0.0 0.0 0.0 1.0
EMISFACT L0000132     HRDOW7 1.0 1.0 1.0 1.0 1.0 1.0 1.0 0.0
EMISFACT L0000132     HRDOW7 0.0 0.0 0.0 0.0 0.0 0.0 0.0 0.0
EMISFACT L0000133     HRDOW7 0.0 0.0 0.0 0.0 0.0 0.0 0.0 1.0
EMISFACT L0000133     HRDOW7 1.0 1.0 1.0 1.0 1.0 1.0 1.0 0.0
EMISFACT L0000133     HRDOW7 0.0 0.0 0.0 0.0 0.0 0.0 0.0 0.0
EMISFACT L0000134     HRDOW7 0.0 0.0 0.0 0.0 0.0 0.0 0.0 1.0
EMISFACT L0000134     HRDOW7 1.0 1.0 1.0 1.0 1.0 1.0 1.0 0.0
EMISFACT L0000134     HRDOW7 0.0 0.0 0.0 0.0 0.0 0.0 0.0 0.0
EMISFACT L0000135     HRDOW7 0.0 0.0 0.0 0.0 0.0 0.0 0.0 1.0
EMISFACT L0000135     HRDOW7 1.0 1.0 1.0 1.0 1.0 1.0 1.0 0.0
EMISFACT L0000135     HRDOW7 0.0 0.0 0.0 0.0 0.0 0.0 0.0 0.0
EMISFACT L0000136     HRDOW7 0.0 0.0 0.0 0.0 0.0 0.0 0.0 1.0
EMISFACT L0000136     HRDOW7 1.0 1.0 1.0 1.0 1.0 1.0 1.0 0.0
EMISFACT L0000136     HRDOW7 0.0 0.0 0.0 0.0 0.0 0.0 0.0 0.0
EMISFACT L0000137     HRDOW7 0.0 0.0 0.0 0.0 0.0 0.0 0.0 1.0
EMISFACT L0000137     HRDOW7 1.0 1.0 1.0 1.0 1.0 1.0 1.0 0.0
EMISFACT L0000137     HRDOW7 0.0 0.0 0.0 0.0 0.0 0.0 0.0 0.0
```

```
EMISFACT L0000138     HRDOW7 0.0 0.0 0.0 0.0 0.0 0.0 0.0 1.0
EMISFACT L0000138     HRDOW7 1.0 1.0 1.0 1.0 1.0 1.0 1.0 0.0
EMISFACT L0000138     HRDOW7 0.0 0.0 0.0 0.0 0.0 0.0 0.0 0.0
EMISFACT L0000139     HRDOW7 0.0 0.0 0.0 0.0 0.0 0.0 0.0 1.0
EMISFACT L0000139     HRDOW7 1.0 1.0 1.0 1.0 1.0 1.0 1.0 0.0
EMISFACT L0000139     HRDOW7 0.0 0.0 0.0 0.0 0.0 0.0 0.0 0.0
EMISFACT L0000140     HRDOW7 0.0 0.0 0.0 0.0 0.0 0.0 0.0 1.0
EMISFACT L0000140     HRDOW7 1.0 1.0 1.0 1.0 1.0 1.0 1.0 0.0
EMISFACT L0000140     HRDOW7 0.0 0.0 0.0 0.0 0.0 0.0 0.0 0.0
EMISFACT L0000141     HRDOW7 0.0 0.0 0.0 0.0 0.0 0.0 0.0 1.0
EMISFACT L0000141     HRDOW7 1.0 1.0 1.0 1.0 1.0 1.0 1.0 0.0
EMISFACT L0000141     HRDOW7 0.0 0.0 0.0 0.0 0.0 0.0 0.0 0.0
EMISFACT L0000142     HRDOW7 0.0 0.0 0.0 0.0 0.0 0.0 0.0 1.0
EMISFACT L0000142     HRDOW7 1.0 1.0 1.0 1.0 1.0 1.0 1.0 0.0
EMISFACT L0000142     HRDOW7 0.0 0.0 0.0 0.0 0.0 0.0 0.0 0.0
EMISFACT L0000143     HRDOW7 0.0 0.0 0.0 0.0 0.0 0.0 0.0 1.0
EMISFACT L0000143     HRDOW7 1.0 1.0 1.0 1.0 1.0 1.0 1.0 0.0
EMISFACT L0000143     HRDOW7 0.0 0.0 0.0 0.0 0.0 0.0 0.0 0.0
EMISFACT L0000144     HRDOW7 0.0 0.0 0.0 0.0 0.0 0.0 0.0 1.0
EMISFACT L0000144     HRDOW7 1.0 1.0 1.0 1.0 1.0 1.0 1.0 0.0
EMISFACT L0000144     HRDOW7 0.0 0.0 0.0 0.0 0.0 0.0 0.0 0.0
EMISFACT L0000145     HRDOW7 0.0 0.0 0.0 0.0 0.0 0.0 0.0 1.0
EMISFACT L0000145     HRDOW7 1.0 1.0 1.0 1.0 1.0 1.0 1.0 0.0
EMISFACT L0000145     HRDOW7 0.0 0.0 0.0 0.0 0.0 0.0 0.0 0.0
EMISFACT L0000146     HRDOW7 0.0 0.0 0.0 0.0 0.0 0.0 0.0 1.0
EMISFACT L0000146     HRDOW7 1.0 1.0 1.0 1.0 1.0 1.0 1.0 0.0
EMISFACT L0000146     HRDOW7 0.0 0.0 0.0 0.0 0.0 0.0 0.0 0.0
EMISFACT L0000147     HRDOW7 0.0 0.0 0.0 0.0 0.0 0.0 0.0 1.0
EMISFACT L0000147     HRDOW7 1.0 1.0 1.0 1.0 1.0 1.0 1.0 0.0
EMISFACT L0000147     HRDOW7 0.0 0.0 0.0 0.0 0.0 0.0 0.0 0.0
EMISFACT L0000148     HRDOW7 0.0 0.0 0.0 0.0 0.0 0.0 0.0 1.0
EMISFACT L0000148     HRDOW7 1.0 1.0 1.0 1.0 1.0 1.0 1.0 0.0
EMISFACT L0000148     HRDOW7 0.0 0.0 0.0 0.0 0.0 0.0 0.0 0.0
EMISFACT L0000149     HRDOW7 0.0 0.0 0.0 0.0 0.0 0.0 0.0 1.0
EMISFACT L0000149     HRDOW7 1.0 1.0 1.0 1.0 1.0 1.0 1.0 0.0
EMISFACT L0000149     HRDOW7 0.0 0.0 0.0 0.0 0.0 0.0 0.0 0.0
EMISFACT L0000150     HRDOW7 0.0 0.0 0.0 0.0 0.0 0.0 0.0 1.0
EMISFACT L0000150     HRDOW7 1.0 1.0 1.0 1.0 1.0 1.0 1.0 0.0
EMISFACT L0000150     HRDOW7 0.0 0.0 0.0 0.0 0.0 0.0 0.0 0.0
EMISFACT L0000151     HRDOW7 0.0 0.0 0.0 0.0 0.0 0.0 0.0 1.0
EMISFACT L0000151     HRDOW7 1.0 1.0 1.0 1.0 1.0 1.0 1.0 0.0
EMISFACT L0000151     HRDOW7 0.0 0.0 0.0 0.0 0.0 0.0 0.0 0.0
EMISFACT L0000152     HRDOW7 0.0 0.0 0.0 0.0 0.0 0.0 0.0 1.0
EMISFACT L0000152     HRDOW7 1.0 1.0 1.0 1.0 1.0 1.0 1.0 0.0
EMISFACT L0000152     HRDOW7 0.0 0.0 0.0 0.0 0.0 0.0 0.0 0.0
EMISFACT L0000153     HRDOW7 0.0 0.0 0.0 0.0 0.0 0.0 0.0 1.0
EMISFACT L0000153     HRDOW7 1.0 1.0 1.0 1.0 1.0 1.0 1.0 0.0
EMISFACT L0000153     HRDOW7 0.0 0.0 0.0 0.0 0.0 0.0 0.0 0.0
EMISFACT L0000154     HRDOW7 0.0 0.0 0.0 0.0 0.0 0.0 0.0 1.0
EMISFACT L0000154     HRDOW7 1.0 1.0 1.0 1.0 1.0 1.0 1.0 0.0
EMISFACT L0000154     HRDOW7 0.0 0.0 0.0 0.0 0.0 0.0 0.0 0.0
EMISFACT L0000155     HRDOW7 0.0 0.0 0.0 0.0 0.0 0.0 0.0 1.0
EMISFACT L0000155     HRDOW7 1.0 1.0 1.0 1.0 1.0 1.0 1.0 0.0
EMISFACT L0000155     HRDOW7 0.0 0.0 0.0 0.0 0.0 0.0 0.0 0.0
EMISFACT L0000156     HRDOW7 0.0 0.0 0.0 0.0 0.0 0.0 0.0 1.0
EMISFACT L0000156     HRDOW7 1.0 1.0 1.0 1.0 1.0 1.0 1.0 0.0
EMISFACT L0000156     HRDOW7 0.0 0.0 0.0 0.0 0.0 0.0 0.0 0.0
EMISFACT L0000157     HRDOW7 0.0 0.0 0.0 0.0 0.0 0.0 0.0 1.0
EMISFACT L0000157     HRDOW7 1.0 1.0 1.0 1.0 1.0 1.0 1.0 0.0
EMISFACT L0000157     HRDOW7 0.0 0.0 0.0 0.0 0.0 0.0 0.0 0.0
EMISFACT L0000158     HRDOW7 0.0 0.0 0.0 0.0 0.0 0.0 0.0 1.0
EMISFACT L0000158     HRDOW7 1.0 1.0 1.0 1.0 1.0 1.0 1.0 0.0
EMISFACT L0000158     HRDOW7 0.0 0.0 0.0 0.0 0.0 0.0 0.0 0.0
EMISFACT L0000159     HRDOW7 0.0 0.0 0.0 0.0 0.0 0.0 0.0 1.0
EMISFACT L0000159     HRDOW7 1.0 1.0 1.0 1.0 1.0 1.0 1.0 0.0
EMISFACT L0000159     HRDOW7 0.0 0.0 0.0 0.0 0.0 0.0 0.0 0.0
```

```
EMISFACT L0000160     HRDOW7 0.0 0.0 0.0 0.0 0.0 0.0 0.0 1.0
EMISFACT L0000160     HRDOW7 1.0 1.0 1.0 1.0 1.0 1.0 1.0 0.0
EMISFACT L0000160     HRDOW7 0.0 0.0 0.0 0.0 0.0 0.0 0.0 0.0
EMISFACT L0000161     HRDOW7 0.0 0.0 0.0 0.0 0.0 0.0 0.0 1.0
EMISFACT L0000161     HRDOW7 1.0 1.0 1.0 1.0 1.0 1.0 1.0 0.0
EMISFACT L0000161     HRDOW7 0.0 0.0 0.0 0.0 0.0 0.0 0.0 0.0
EMISFACT L0000162     HRDOW7 0.0 0.0 0.0 0.0 0.0 0.0 0.0 1.0
EMISFACT L0000162     HRDOW7 1.0 1.0 1.0 1.0 1.0 1.0 1.0 0.0
EMISFACT L0000162     HRDOW7 0.0 0.0 0.0 0.0 0.0 0.0 0.0 0.0
EMISFACT L0000163     HRDOW7 0.0 0.0 0.0 0.0 0.0 0.0 0.0 1.0
EMISFACT L0000163     HRDOW7 1.0 1.0 1.0 1.0 1.0 1.0 1.0 0.0
EMISFACT L0000163     HRDOW7 0.0 0.0 0.0 0.0 0.0 0.0 0.0 0.0
EMISFACT L0000164     HRDOW7 0.0 0.0 0.0 0.0 0.0 0.0 0.0 1.0
EMISFACT L0000164     HRDOW7 1.0 1.0 1.0 1.0 1.0 1.0 1.0 0.0
EMISFACT L0000164     HRDOW7 0.0 0.0 0.0 0.0 0.0 0.0 0.0 0.0
EMISFACT L0000165     HRDOW7 0.0 0.0 0.0 0.0 0.0 0.0 0.0 1.0
EMISFACT L0000165     HRDOW7 1.0 1.0 1.0 1.0 1.0 1.0 1.0 0.0
EMISFACT L0000165     HRDOW7 0.0 0.0 0.0 0.0 0.0 0.0 0.0 0.0
EMISFACT L0000166     HRDOW7 0.0 0.0 0.0 0.0 0.0 0.0 0.0 1.0
EMISFACT L0000166     HRDOW7 1.0 1.0 1.0 1.0 1.0 1.0 1.0 0.0
EMISFACT L0000166     HRDOW7 0.0 0.0 0.0 0.0 0.0 0.0 0.0 0.0
EMISFACT L0000167     HRDOW7 0.0 0.0 0.0 0.0 0.0 0.0 0.0 1.0
EMISFACT L0000167     HRDOW7 1.0 1.0 1.0 1.0 1.0 1.0 1.0 0.0
EMISFACT L0000167     HRDOW7 0.0 0.0 0.0 0.0 0.0 0.0 0.0 0.0
EMISFACT L0000168     HRDOW7 0.0 0.0 0.0 0.0 0.0 0.0 0.0 1.0
EMISFACT L0000168     HRDOW7 1.0 1.0 1.0 1.0 1.0 1.0 1.0 0.0
EMISFACT L0000168     HRDOW7 0.0 0.0 0.0 0.0 0.0 0.0 0.0 0.0
EMISFACT L0000169     HRDOW7 0.0 0.0 0.0 0.0 0.0 0.0 0.0 1.0
EMISFACT L0000169     HRDOW7 1.0 1.0 1.0 1.0 1.0 1.0 1.0 0.0
EMISFACT L0000169     HRDOW7 0.0 0.0 0.0 0.0 0.0 0.0 0.0 0.0
EMISFACT L0000170     HRDOW7 0.0 0.0 0.0 0.0 0.0 0.0 0.0 1.0
EMISFACT L0000170     HRDOW7 1.0 1.0 1.0 1.0 1.0 1.0 1.0 0.0
EMISFACT L0000170     HRDOW7 0.0 0.0 0.0 0.0 0.0 0.0 0.0 0.0
EMISFACT L0000171     HRDOW7 0.0 0.0 0.0 0.0 0.0 0.0 0.0 1.0
EMISFACT L0000171     HRDOW7 1.0 1.0 1.0 1.0 1.0 1.0 1.0 0.0
EMISFACT L0000171     HRDOW7 0.0 0.0 0.0 0.0 0.0 0.0 0.0 0.0
EMISFACT L0000172     HRDOW7 0.0 0.0 0.0 0.0 0.0 0.0 0.0 1.0
EMISFACT L0000172     HRDOW7 1.0 1.0 1.0 1.0 1.0 1.0 1.0 0.0
EMISFACT L0000172     HRDOW7 0.0 0.0 0.0 0.0 0.0 0.0 0.0 0.0
EMISFACT L0000173     HRDOW7 0.0 0.0 0.0 0.0 0.0 0.0 0.0 1.0
EMISFACT L0000173     HRDOW7 1.0 1.0 1.0 1.0 1.0 1.0 1.0 0.0
EMISFACT L0000173     HRDOW7 0.0 0.0 0.0 0.0 0.0 0.0 0.0 0.0
EMISFACT L0000174     HRDOW7 0.0 0.0 0.0 0.0 0.0 0.0 0.0 1.0
EMISFACT L0000174     HRDOW7 1.0 1.0 1.0 1.0 1.0 1.0 1.0 0.0
EMISFACT L0000174     HRDOW7 0.0 0.0 0.0 0.0 0.0 0.0 0.0 0.0
EMISFACT L0000175     HRDOW7 0.0 0.0 0.0 0.0 0.0 0.0 0.0 1.0
EMISFACT L0000175     HRDOW7 1.0 1.0 1.0 1.0 1.0 1.0 1.0 0.0
EMISFACT L0000175     HRDOW7 0.0 0.0 0.0 0.0 0.0 0.0 0.0 0.0
EMISFACT L0000176     HRDOW7 0.0 0.0 0.0 0.0 0.0 0.0 0.0 1.0
EMISFACT L0000176     HRDOW7 1.0 1.0 1.0 1.0 1.0 1.0 1.0 0.0
EMISFACT L0000176     HRDOW7 0.0 0.0 0.0 0.0 0.0 0.0 0.0 0.0
EMISFACT L0000177     HRDOW7 0.0 0.0 0.0 0.0 0.0 0.0 0.0 1.0
EMISFACT L0000177     HRDOW7 1.0 1.0 1.0 1.0 1.0 1.0 1.0 0.0
EMISFACT L0000177     HRDOW7 0.0 0.0 0.0 0.0 0.0 0.0 0.0 0.0
EMISFACT L0000178     HRDOW7 0.0 0.0 0.0 0.0 0.0 0.0 0.0 1.0
EMISFACT L0000178     HRDOW7 1.0 1.0 1.0 1.0 1.0 1.0 1.0 0.0
EMISFACT L0000178     HRDOW7 0.0 0.0 0.0 0.0 0.0 0.0 0.0 0.0
EMISFACT L0000179     HRDOW7 0.0 0.0 0.0 0.0 0.0 0.0 0.0 1.0
EMISFACT L0000179     HRDOW7 1.0 1.0 1.0 1.0 1.0 1.0 1.0 0.0
EMISFACT L0000179     HRDOW7 0.0 0.0 0.0 0.0 0.0 0.0 0.0 0.0
EMISFACT L0000180     HRDOW7 0.0 0.0 0.0 0.0 0.0 0.0 0.0 1.0
EMISFACT L0000180     HRDOW7 1.0 1.0 1.0 1.0 1.0 1.0 1.0 0.0
EMISFACT L0000180     HRDOW7 0.0 0.0 0.0 0.0 0.0 0.0 0.0 0.0
EMISFACT L0000181     HRDOW7 0.0 0.0 0.0 0.0 0.0 0.0 0.0 1.0
EMISFACT L0000181     HRDOW7 1.0 1.0 1.0 1.0 1.0 1.0 1.0 0.0
EMISFACT L0000181     HRDOW7 0.0 0.0 0.0 0.0 0.0 0.0 0.0 0.0
```

```
EMISFACT L0000182     HRDOW7 0.0 0.0 0.0 0.0 0.0 0.0 0.0 1.0
EMISFACT L0000182     HRDOW7 1.0 1.0 1.0 1.0 1.0 1.0 1.0 0.0
EMISFACT L0000182     HRDOW7 0.0 0.0 0.0 0.0 0.0 0.0 0.0 0.0
EMISFACT L0000183     HRDOW7 0.0 0.0 0.0 0.0 0.0 0.0 0.0 1.0
EMISFACT L0000183     HRDOW7 1.0 1.0 1.0 1.0 1.0 1.0 1.0 0.0
EMISFACT L0000183     HRDOW7 0.0 0.0 0.0 0.0 0.0 0.0 0.0 0.0
EMISFACT L0000184     HRDOW7 0.0 0.0 0.0 0.0 0.0 0.0 0.0 1.0
EMISFACT L0000184     HRDOW7 1.0 1.0 1.0 1.0 1.0 1.0 1.0 0.0
EMISFACT L0000184     HRDOW7 0.0 0.0 0.0 0.0 0.0 0.0 0.0 0.0
EMISFACT L0000185     HRDOW7 0.0 0.0 0.0 0.0 0.0 0.0 0.0 1.0
EMISFACT L0000185     HRDOW7 1.0 1.0 1.0 1.0 1.0 1.0 1.0 0.0
EMISFACT L0000185     HRDOW7 0.0 0.0 0.0 0.0 0.0 0.0 0.0 0.0
EMISFACT L0000186     HRDOW7 0.0 0.0 0.0 0.0 0.0 0.0 0.0 1.0
EMISFACT L0000186     HRDOW7 1.0 1.0 1.0 1.0 1.0 1.0 1.0 0.0
EMISFACT L0000186     HRDOW7 0.0 0.0 0.0 0.0 0.0 0.0 0.0 0.0
EMISFACT L0000187     HRDOW7 0.0 0.0 0.0 0.0 0.0 0.0 0.0 1.0
EMISFACT L0000187     HRDOW7 1.0 1.0 1.0 1.0 1.0 1.0 1.0 0.0
EMISFACT L0000187     HRDOW7 0.0 0.0 0.0 0.0 0.0 0.0 0.0 0.0
EMISFACT L0000188     HRDOW7 0.0 0.0 0.0 0.0 0.0 0.0 0.0 1.0
EMISFACT L0000188     HRDOW7 1.0 1.0 1.0 1.0 1.0 1.0 1.0 0.0
EMISFACT L0000188     HRDOW7 0.0 0.0 0.0 0.0 0.0 0.0 0.0 0.0
EMISFACT L0000189     HRDOW7 0.0 0.0 0.0 0.0 0.0 0.0 0.0 1.0
EMISFACT L0000189     HRDOW7 1.0 1.0 1.0 1.0 1.0 1.0 1.0 0.0
EMISFACT L0000189     HRDOW7 0.0 0.0 0.0 0.0 0.0 0.0 0.0 0.0
EMISFACT L0000190     HRDOW7 0.0 0.0 0.0 0.0 0.0 0.0 0.0 1.0
EMISFACT L0000190     HRDOW7 1.0 1.0 1.0 1.0 1.0 1.0 1.0 0.0
EMISFACT L0000190     HRDOW7 0.0 0.0 0.0 0.0 0.0 0.0 0.0 0.0
EMISFACT L0000191     HRDOW7 0.0 0.0 0.0 0.0 0.0 0.0 0.0 1.0
EMISFACT L0000191     HRDOW7 1.0 1.0 1.0 1.0 1.0 1.0 1.0 0.0
EMISFACT L0000191     HRDOW7 0.0 0.0 0.0 0.0 0.0 0.0 0.0 0.0
EMISFACT L0000192     HRDOW7 0.0 0.0 0.0 0.0 0.0 0.0 0.0 1.0
EMISFACT L0000192     HRDOW7 1.0 1.0 1.0 1.0 1.0 1.0 1.0 0.0
EMISFACT L0000192     HRDOW7 0.0 0.0 0.0 0.0 0.0 0.0 0.0 0.0
EMISFACT L0000193     HRDOW7 0.0 0.0 0.0 0.0 0.0 0.0 0.0 1.0
EMISFACT L0000193     HRDOW7 1.0 1.0 1.0 1.0 1.0 1.0 1.0 0.0
EMISFACT L0000193     HRDOW7 0.0 0.0 0.0 0.0 0.0 0.0 0.0 0.0
EMISFACT L0000194     HRDOW7 0.0 0.0 0.0 0.0 0.0 0.0 0.0 1.0
EMISFACT L0000194     HRDOW7 1.0 1.0 1.0 1.0 1.0 1.0 1.0 0.0
EMISFACT L0000194     HRDOW7 0.0 0.0 0.0 0.0 0.0 0.0 0.0 0.0
EMISFACT L0000195     HRDOW7 0.0 0.0 0.0 0.0 0.0 0.0 0.0 1.0
EMISFACT L0000195     HRDOW7 1.0 1.0 1.0 1.0 1.0 1.0 1.0 0.0
EMISFACT L0000195     HRDOW7 0.0 0.0 0.0 0.0 0.0 0.0 0.0 0.0
EMISFACT L0000196     HRDOW7 0.0 0.0 0.0 0.0 0.0 0.0 0.0 1.0
EMISFACT L0000196     HRDOW7 1.0 1.0 1.0 1.0 1.0 1.0 1.0 0.0
EMISFACT L0000196     HRDOW7 0.0 0.0 0.0 0.0 0.0 0.0 0.0 0.0
EMISFACT L0000197     HRDOW7 0.0 0.0 0.0 0.0 0.0 0.0 0.0 1.0
EMISFACT L0000197     HRDOW7 1.0 1.0 1.0 1.0 1.0 1.0 1.0 0.0
EMISFACT L0000197     HRDOW7 0.0 0.0 0.0 0.0 0.0 0.0 0.0 0.0
EMISFACT L0000198     HRDOW7 0.0 0.0 0.0 0.0 0.0 0.0 0.0 1.0
EMISFACT L0000198     HRDOW7 1.0 1.0 1.0 1.0 1.0 1.0 1.0 0.0
EMISFACT L0000198     HRDOW7 0.0 0.0 0.0 0.0 0.0 0.0 0.0 0.0
EMISFACT L0000199     HRDOW7 0.0 0.0 0.0 0.0 0.0 0.0 0.0 1.0
EMISFACT L0000199     HRDOW7 1.0 1.0 1.0 1.0 1.0 1.0 1.0 0.0
EMISFACT L0000199     HRDOW7 0.0 0.0 0.0 0.0 0.0 0.0 0.0 0.0
EMISFACT L0000200     HRDOW7 0.0 0.0 0.0 0.0 0.0 0.0 0.0 1.0
EMISFACT L0000200     HRDOW7 1.0 1.0 1.0 1.0 1.0 1.0 1.0 0.0
EMISFACT L0000200     HRDOW7 0.0 0.0 0.0 0.0 0.0 0.0 0.0 0.0
EMISFACT L0000201     HRDOW7 0.0 0.0 0.0 0.0 0.0 0.0 0.0 1.0
EMISFACT L0000201     HRDOW7 1.0 1.0 1.0 1.0 1.0 1.0 1.0 0.0
EMISFACT L0000201     HRDOW7 0.0 0.0 0.0 0.0 0.0 0.0 0.0 0.0
EMISFACT L0000202     HRDOW7 0.0 0.0 0.0 0.0 0.0 0.0 0.0 1.0
EMISFACT L0000202     HRDOW7 1.0 1.0 1.0 1.0 1.0 1.0 1.0 0.0
EMISFACT L0000202     HRDOW7 0.0 0.0 0.0 0.0 0.0 0.0 0.0 0.0
EMISFACT L0000203     HRDOW7 0.0 0.0 0.0 0.0 0.0 0.0 0.0 1.0
EMISFACT L0000203     HRDOW7 1.0 1.0 1.0 1.0 1.0 1.0 1.0 0.0
EMISFACT L0000203     HRDOW7 0.0 0.0 0.0 0.0 0.0 0.0 0.0 0.0
```

```
EMISFACT L0000204     HRDOW7 0.0 0.0 0.0 0.0 0.0 0.0 0.0 1.0
EMISFACT L0000204     HRDOW7 1.0 1.0 1.0 1.0 1.0 1.0 1.0 0.0
EMISFACT L0000204     HRDOW7 0.0 0.0 0.0 0.0 0.0 0.0 0.0 0.0
EMISFACT L0000205     HRDOW7 0.0 0.0 0.0 0.0 0.0 0.0 0.0 1.0
EMISFACT L0000205     HRDOW7 1.0 1.0 1.0 1.0 1.0 1.0 1.0 0.0
EMISFACT L0000205     HRDOW7 0.0 0.0 0.0 0.0 0.0 0.0 0.0 0.0
EMISFACT L0000206     HRDOW7 0.0 0.0 0.0 0.0 0.0 0.0 0.0 1.0
EMISFACT L0000206     HRDOW7 1.0 1.0 1.0 1.0 1.0 1.0 1.0 0.0
EMISFACT L0000206     HRDOW7 0.0 0.0 0.0 0.0 0.0 0.0 0.0 0.0
EMISFACT L0000207     HRDOW7 0.0 0.0 0.0 0.0 0.0 0.0 0.0 1.0
EMISFACT L0000207     HRDOW7 1.0 1.0 1.0 1.0 1.0 1.0 1.0 0.0
EMISFACT L0000207     HRDOW7 0.0 0.0 0.0 0.0 0.0 0.0 0.0 0.0
EMISFACT L0000208     HRDOW7 0.0 0.0 0.0 0.0 0.0 0.0 0.0 1.0
EMISFACT L0000208     HRDOW7 1.0 1.0 1.0 1.0 1.0 1.0 1.0 0.0
EMISFACT L0000208     HRDOW7 0.0 0.0 0.0 0.0 0.0 0.0 0.0 0.0
EMISFACT L0000209     HRDOW7 0.0 0.0 0.0 0.0 0.0 0.0 0.0 1.0
EMISFACT L0000209     HRDOW7 1.0 1.0 1.0 1.0 1.0 1.0 1.0 0.0
EMISFACT L0000209     HRDOW7 0.0 0.0 0.0 0.0 0.0 0.0 0.0 0.0
EMISFACT L0000210     HRDOW7 0.0 0.0 0.0 0.0 0.0 0.0 0.0 1.0
EMISFACT L0000210     HRDOW7 1.0 1.0 1.0 1.0 1.0 1.0 1.0 0.0
EMISFACT L0000210     HRDOW7 0.0 0.0 0.0 0.0 0.0 0.0 0.0 0.0
EMISFACT L0000211     HRDOW7 0.0 0.0 0.0 0.0 0.0 0.0 0.0 1.0
EMISFACT L0000211     HRDOW7 1.0 1.0 1.0 1.0 1.0 1.0 1.0 0.0
EMISFACT L0000211     HRDOW7 0.0 0.0 0.0 0.0 0.0 0.0 0.0 0.0
EMISFACT L0000212     HRDOW7 0.0 0.0 0.0 0.0 0.0 0.0 0.0 1.0
EMISFACT L0000212     HRDOW7 1.0 1.0 1.0 1.0 1.0 1.0 1.0 0.0
EMISFACT L0000212     HRDOW7 0.0 0.0 0.0 0.0 0.0 0.0 0.0 0.0
EMISFACT L0000213     HRDOW7 0.0 0.0 0.0 0.0 0.0 0.0 0.0 1.0
EMISFACT L0000213     HRDOW7 1.0 1.0 1.0 1.0 1.0 1.0 1.0 0.0
EMISFACT L0000213     HRDOW7 0.0 0.0 0.0 0.0 0.0 0.0 0.0 0.0
EMISFACT L0000214     HRDOW7 0.0 0.0 0.0 0.0 0.0 0.0 0.0 1.0
EMISFACT L0000214     HRDOW7 1.0 1.0 1.0 1.0 1.0 1.0 1.0 0.0
EMISFACT L0000214     HRDOW7 0.0 0.0 0.0 0.0 0.0 0.0 0.0 0.0
EMISFACT L0000215     HRDOW7 0.0 0.0 0.0 0.0 0.0 0.0 0.0 1.0
EMISFACT L0000215     HRDOW7 1.0 1.0 1.0 1.0 1.0 1.0 1.0 0.0
EMISFACT L0000215     HRDOW7 0.0 0.0 0.0 0.0 0.0 0.0 0.0 0.0
EMISFACT L0000216     HRDOW7 0.0 0.0 0.0 0.0 0.0 0.0 0.0 1.0
EMISFACT L0000216     HRDOW7 1.0 1.0 1.0 1.0 1.0 1.0 1.0 0.0
EMISFACT L0000216     HRDOW7 0.0 0.0 0.0 0.0 0.0 0.0 0.0 0.0
EMISFACT L0000217     HRDOW7 0.0 0.0 0.0 0.0 0.0 0.0 0.0 1.0
EMISFACT L0000217     HRDOW7 1.0 1.0 1.0 1.0 1.0 1.0 1.0 0.0
EMISFACT L0000217     HRDOW7 0.0 0.0 0.0 0.0 0.0 0.0 0.0 0.0
EMISFACT L0000218     HRDOW7 0.0 0.0 0.0 0.0 0.0 0.0 0.0 1.0
EMISFACT L0000218     HRDOW7 1.0 1.0 1.0 1.0 1.0 1.0 1.0 0.0
EMISFACT L0000218     HRDOW7 0.0 0.0 0.0 0.0 0.0 0.0 0.0 0.0
EMISFACT L0000219     HRDOW7 0.0 0.0 0.0 0.0 0.0 0.0 0.0 1.0
EMISFACT L0000219     HRDOW7 1.0 1.0 1.0 1.0 1.0 1.0 1.0 0.0
EMISFACT L0000219     HRDOW7 0.0 0.0 0.0 0.0 0.0 0.0 0.0 0.0
EMISFACT L0000220     HRDOW7 0.0 0.0 0.0 0.0 0.0 0.0 0.0 1.0
EMISFACT L0000220     HRDOW7 1.0 1.0 1.0 1.0 1.0 1.0 1.0 0.0
EMISFACT L0000220     HRDOW7 0.0 0.0 0.0 0.0 0.0 0.0 0.0 0.0
EMISFACT L0000221     HRDOW7 0.0 0.0 0.0 0.0 0.0 0.0 0.0 1.0
EMISFACT L0000221     HRDOW7 1.0 1.0 1.0 1.0 1.0 1.0 1.0 0.0
EMISFACT L0000221     HRDOW7 0.0 0.0 0.0 0.0 0.0 0.0 0.0 0.0
EMISFACT L0000222     HRDOW7 0.0 0.0 0.0 0.0 0.0 0.0 0.0 1.0
EMISFACT L0000222     HRDOW7 1.0 1.0 1.0 1.0 1.0 1.0 1.0 0.0
EMISFACT L0000222     HRDOW7 0.0 0.0 0.0 0.0 0.0 0.0 0.0 0.0
EMISFACT L0000223     HRDOW7 0.0 0.0 0.0 0.0 0.0 0.0 0.0 1.0
EMISFACT L0000223     HRDOW7 1.0 1.0 1.0 1.0 1.0 1.0 1.0 0.0
EMISFACT L0000223     HRDOW7 0.0 0.0 0.0 0.0 0.0 0.0 0.0 0.0
EMISFACT L0000224     HRDOW7 0.0 0.0 0.0 0.0 0.0 0.0 0.0 1.0
EMISFACT L0000224     HRDOW7 1.0 1.0 1.0 1.0 1.0 1.0 1.0 0.0
EMISFACT L0000224     HRDOW7 0.0 0.0 0.0 0.0 0.0 0.0 0.0 0.0
EMISFACT L0000225     HRDOW7 0.0 0.0 0.0 0.0 0.0 0.0 0.0 1.0
EMISFACT L0000225     HRDOW7 1.0 1.0 1.0 1.0 1.0 1.0 1.0 0.0
EMISFACT L0000225     HRDOW7 0.0 0.0 0.0 0.0 0.0 0.0 0.0 0.0
```

```
EMISFACT L0000226     HRDOW7 0.0 0.0 0.0 0.0 0.0 0.0 0.0 1.0
EMISFACT L0000226     HRDOW7 1.0 1.0 1.0 1.0 1.0 1.0 1.0 0.0
EMISFACT L0000226     HRDOW7 0.0 0.0 0.0 0.0 0.0 0.0 0.0 0.0
EMISFACT L0000227     HRDOW7 0.0 0.0 0.0 0.0 0.0 0.0 0.0 1.0
EMISFACT L0000227     HRDOW7 1.0 1.0 1.0 1.0 1.0 1.0 1.0 0.0
EMISFACT L0000227     HRDOW7 0.0 0.0 0.0 0.0 0.0 0.0 0.0 0.0
EMISFACT L0000228     HRDOW7 0.0 0.0 0.0 0.0 0.0 0.0 0.0 1.0
EMISFACT L0000228     HRDOW7 1.0 1.0 1.0 1.0 1.0 1.0 1.0 0.0
EMISFACT L0000228     HRDOW7 0.0 0.0 0.0 0.0 0.0 0.0 0.0 0.0
EMISFACT L0000229     HRDOW7 0.0 0.0 0.0 0.0 0.0 0.0 0.0 1.0
EMISFACT L0000229     HRDOW7 1.0 1.0 1.0 1.0 1.0 1.0 1.0 0.0
EMISFACT L0000229     HRDOW7 0.0 0.0 0.0 0.0 0.0 0.0 0.0 0.0
EMISFACT L0000230     HRDOW7 0.0 0.0 0.0 0.0 0.0 0.0 0.0 1.0
EMISFACT L0000230     HRDOW7 1.0 1.0 1.0 1.0 1.0 1.0 1.0 0.0
EMISFACT L0000230     HRDOW7 0.0 0.0 0.0 0.0 0.0 0.0 0.0 0.0
EMISFACT L0000231     HRDOW7 0.0 0.0 0.0 0.0 0.0 0.0 0.0 1.0
EMISFACT L0000231     HRDOW7 1.0 1.0 1.0 1.0 1.0 1.0 1.0 0.0
EMISFACT L0000231     HRDOW7 0.0 0.0 0.0 0.0 0.0 0.0 0.0 0.0
EMISFACT L0000232     HRDOW7 0.0 0.0 0.0 0.0 0.0 0.0 0.0 1.0
EMISFACT L0000232     HRDOW7 1.0 1.0 1.0 1.0 1.0 1.0 1.0 0.0
EMISFACT L0000232     HRDOW7 0.0 0.0 0.0 0.0 0.0 0.0 0.0 0.0
EMISFACT L0000233     HRDOW7 0.0 0.0 0.0 0.0 0.0 0.0 0.0 1.0
EMISFACT L0000233     HRDOW7 1.0 1.0 1.0 1.0 1.0 1.0 1.0 0.0
EMISFACT L0000233     HRDOW7 0.0 0.0 0.0 0.0 0.0 0.0 0.0 0.0
EMISFACT L0000234     HRDOW7 0.0 0.0 0.0 0.0 0.0 0.0 0.0 1.0
EMISFACT L0000234     HRDOW7 1.0 1.0 1.0 1.0 1.0 1.0 1.0 0.0
EMISFACT L0000234     HRDOW7 0.0 0.0 0.0 0.0 0.0 0.0 0.0 0.0
EMISFACT L0000235     HRDOW7 0.0 0.0 0.0 0.0 0.0 0.0 0.0 1.0
EMISFACT L0000235     HRDOW7 1.0 1.0 1.0 1.0 1.0 1.0 1.0 0.0
EMISFACT L0000235     HRDOW7 0.0 0.0 0.0 0.0 0.0 0.0 0.0 0.0
EMISFACT L0000236     HRDOW7 0.0 0.0 0.0 0.0 0.0 0.0 0.0 1.0
EMISFACT L0000236     HRDOW7 1.0 1.0 1.0 1.0 1.0 1.0 1.0 0.0
EMISFACT L0000236     HRDOW7 0.0 0.0 0.0 0.0 0.0 0.0 0.0 0.0
EMISFACT L0000237     HRDOW7 0.0 0.0 0.0 0.0 0.0 0.0 0.0 1.0
EMISFACT L0000237     HRDOW7 1.0 1.0 1.0 1.0 1.0 1.0 1.0 0.0
EMISFACT L0000237     HRDOW7 0.0 0.0 0.0 0.0 0.0 0.0 0.0 0.0
EMISFACT L0000238     HRDOW7 0.0 0.0 0.0 0.0 0.0 0.0 0.0 1.0
EMISFACT L0000238     HRDOW7 1.0 1.0 1.0 1.0 1.0 1.0 1.0 0.0
EMISFACT L0000238     HRDOW7 0.0 0.0 0.0 0.0 0.0 0.0 0.0 0.0
EMISFACT L0000239     HRDOW7 0.0 0.0 0.0 0.0 0.0 0.0 0.0 1.0
EMISFACT L0000239     HRDOW7 1.0 1.0 1.0 1.0 1.0 1.0 1.0 0.0
EMISFACT L0000239     HRDOW7 0.0 0.0 0.0 0.0 0.0 0.0 0.0 0.0
EMISFACT L0000240     HRDOW7 0.0 0.0 0.0 0.0 0.0 0.0 0.0 1.0
EMISFACT L0000240     HRDOW7 1.0 1.0 1.0 1.0 1.0 1.0 1.0 0.0
EMISFACT L0000240     HRDOW7 0.0 0.0 0.0 0.0 0.0 0.0 0.0 0.0
EMISFACT L0000241     HRDOW7 0.0 0.0 0.0 0.0 0.0 0.0 0.0 1.0
EMISFACT L0000241     HRDOW7 1.0 1.0 1.0 1.0 1.0 1.0 1.0 0.0
EMISFACT L0000241     HRDOW7 0.0 0.0 0.0 0.0 0.0 0.0 0.0 0.0
EMISFACT L0000242     HRDOW7 0.0 0.0 0.0 0.0 0.0 0.0 0.0 1.0
EMISFACT L0000242     HRDOW7 1.0 1.0 1.0 1.0 1.0 1.0 1.0 0.0
EMISFACT L0000242     HRDOW7 0.0 0.0 0.0 0.0 0.0 0.0 0.0 0.0
EMISFACT L0000243     HRDOW7 0.0 0.0 0.0 0.0 0.0 0.0 0.0 1.0
EMISFACT L0000243     HRDOW7 1.0 1.0 1.0 1.0 1.0 1.0 1.0 0.0
EMISFACT L0000243     HRDOW7 0.0 0.0 0.0 0.0 0.0 0.0 0.0 0.0
EMISFACT L0000244     HRDOW7 0.0 0.0 0.0 0.0 0.0 0.0 0.0 1.0
EMISFACT L0000244     HRDOW7 1.0 1.0 1.0 1.0 1.0 1.0 1.0 0.0
EMISFACT L0000244     HRDOW7 0.0 0.0 0.0 0.0 0.0 0.0 0.0 0.0
EMISFACT L0000245     HRDOW7 0.0 0.0 0.0 0.0 0.0 0.0 0.0 1.0
EMISFACT L0000245     HRDOW7 1.0 1.0 1.0 1.0 1.0 1.0 1.0 0.0
EMISFACT L0000245     HRDOW7 0.0 0.0 0.0 0.0 0.0 0.0 0.0 0.0
EMISFACT L0000246     HRDOW7 0.0 0.0 0.0 0.0 0.0 0.0 0.0 1.0
EMISFACT L0000246     HRDOW7 1.0 1.0 1.0 1.0 1.0 1.0 1.0 0.0
EMISFACT L0000246     HRDOW7 0.0 0.0 0.0 0.0 0.0 0.0 0.0 0.0
EMISFACT L0000247     HRDOW7 0.0 0.0 0.0 0.0 0.0 0.0 0.0 1.0
EMISFACT L0000247     HRDOW7 1.0 1.0 1.0 1.0 1.0 1.0 1.0 0.0
EMISFACT L0000247     HRDOW7 0.0 0.0 0.0 0.0 0.0 0.0 0.0 0.0
```

```
EMISFACT L0000248     HRDOW7 0.0 0.0 0.0 0.0 0.0 0.0 0.0 1.0
EMISFACT L0000248     HRDOW7 1.0 1.0 1.0 1.0 1.0 1.0 1.0 0.0
EMISFACT L0000248     HRDOW7 0.0 0.0 0.0 0.0 0.0 0.0 0.0 0.0
EMISFACT L0000249     HRDOW7 0.0 0.0 0.0 0.0 0.0 0.0 0.0 1.0
EMISFACT L0000249     HRDOW7 1.0 1.0 1.0 1.0 1.0 1.0 1.0 0.0
EMISFACT L0000249     HRDOW7 0.0 0.0 0.0 0.0 0.0 0.0 0.0 0.0
EMISFACT L0000250     HRDOW7 0.0 0.0 0.0 0.0 0.0 0.0 0.0 1.0
EMISFACT L0000250     HRDOW7 1.0 1.0 1.0 1.0 1.0 1.0 1.0 0.0
EMISFACT L0000250     HRDOW7 0.0 0.0 0.0 0.0 0.0 0.0 0.0 0.0
EMISFACT L0000251     HRDOW7 0.0 0.0 0.0 0.0 0.0 0.0 0.0 1.0
EMISFACT L0000251     HRDOW7 1.0 1.0 1.0 1.0 1.0 1.0 1.0 0.0
EMISFACT L0000251     HRDOW7 0.0 0.0 0.0 0.0 0.0 0.0 0.0 0.0
EMISFACT L0000252     HRDOW7 0.0 0.0 0.0 0.0 0.0 0.0 0.0 1.0
EMISFACT L0000252     HRDOW7 1.0 1.0 1.0 1.0 1.0 1.0 1.0 0.0
EMISFACT L0000252     HRDOW7 0.0 0.0 0.0 0.0 0.0 0.0 0.0 0.0
EMISFACT L0000253     HRDOW7 0.0 0.0 0.0 0.0 0.0 0.0 0.0 1.0
EMISFACT L0000253     HRDOW7 1.0 1.0 1.0 1.0 1.0 1.0 1.0 0.0
EMISFACT L0000253     HRDOW7 0.0 0.0 0.0 0.0 0.0 0.0 0.0 0.0
EMISFACT L0000254     HRDOW7 0.0 0.0 0.0 0.0 0.0 0.0 0.0 1.0
EMISFACT L0000254     HRDOW7 1.0 1.0 1.0 1.0 1.0 1.0 1.0 0.0
EMISFACT L0000254     HRDOW7 0.0 0.0 0.0 0.0 0.0 0.0 0.0 0.0
EMISFACT L0000255     HRDOW7 0.0 0.0 0.0 0.0 0.0 0.0 0.0 1.0
EMISFACT L0000255     HRDOW7 1.0 1.0 1.0 1.0 1.0 1.0 1.0 0.0
EMISFACT L0000255     HRDOW7 0.0 0.0 0.0 0.0 0.0 0.0 0.0 0.0
EMISFACT L0000256     HRDOW7 0.0 0.0 0.0 0.0 0.0 0.0 0.0 1.0
EMISFACT L0000256     HRDOW7 1.0 1.0 1.0 1.0 1.0 1.0 1.0 0.0
EMISFACT L0000256     HRDOW7 0.0 0.0 0.0 0.0 0.0 0.0 0.0 0.0
EMISFACT L0000257     HRDOW7 0.0 0.0 0.0 0.0 0.0 0.0 0.0 1.0
EMISFACT L0000257     HRDOW7 1.0 1.0 1.0 1.0 1.0 1.0 1.0 0.0
EMISFACT L0000257     HRDOW7 0.0 0.0 0.0 0.0 0.0 0.0 0.0 0.0
EMISFACT L0000258     HRDOW7 0.0 0.0 0.0 0.0 0.0 0.0 0.0 1.0
EMISFACT L0000258     HRDOW7 1.0 1.0 1.0 1.0 1.0 1.0 1.0 0.0
EMISFACT L0000258     HRDOW7 0.0 0.0 0.0 0.0 0.0 0.0 0.0 0.0
EMISFACT L0000259     HRDOW7 0.0 0.0 0.0 0.0 0.0 0.0 0.0 1.0
EMISFACT L0000259     HRDOW7 1.0 1.0 1.0 1.0 1.0 1.0 1.0 0.0
EMISFACT L0000259     HRDOW7 0.0 0.0 0.0 0.0 0.0 0.0 0.0 0.0
EMISFACT L0000260     HRDOW7 0.0 0.0 0.0 0.0 0.0 0.0 0.0 1.0
EMISFACT L0000260     HRDOW7 1.0 1.0 1.0 1.0 1.0 1.0 1.0 0.0
EMISFACT L0000260     HRDOW7 0.0 0.0 0.0 0.0 0.0 0.0 0.0 0.0
EMISFACT L0000261     HRDOW7 0.0 0.0 0.0 0.0 0.0 0.0 0.0 1.0
EMISFACT L0000261     HRDOW7 1.0 1.0 1.0 1.0 1.0 1.0 1.0 0.0
EMISFACT L0000261     HRDOW7 0.0 0.0 0.0 0.0 0.0 0.0 0.0 0.0
EMISFACT L0000262     HRDOW7 0.0 0.0 0.0 0.0 0.0 0.0 0.0 1.0
EMISFACT L0000262     HRDOW7 1.0 1.0 1.0 1.0 1.0 1.0 1.0 0.0
EMISFACT L0000262     HRDOW7 0.0 0.0 0.0 0.0 0.0 0.0 0.0 0.0
EMISFACT L0000263     HRDOW7 0.0 0.0 0.0 0.0 0.0 0.0 0.0 1.0
EMISFACT L0000263     HRDOW7 1.0 1.0 1.0 1.0 1.0 1.0 1.0 0.0
EMISFACT L0000263     HRDOW7 0.0 0.0 0.0 0.0 0.0 0.0 0.0 0.0
EMISFACT L0000264     HRDOW7 0.0 0.0 0.0 0.0 0.0 0.0 0.0 1.0
EMISFACT L0000264     HRDOW7 1.0 1.0 1.0 1.0 1.0 1.0 1.0 0.0
EMISFACT L0000264     HRDOW7 0.0 0.0 0.0 0.0 0.0 0.0 0.0 0.0
EMISFACT L0000265     HRDOW7 0.0 0.0 0.0 0.0 0.0 0.0 0.0 1.0
EMISFACT L0000265     HRDOW7 1.0 1.0 1.0 1.0 1.0 1.0 1.0 0.0
EMISFACT L0000265     HRDOW7 0.0 0.0 0.0 0.0 0.0 0.0 0.0 0.0
EMISFACT L0000266     HRDOW7 0.0 0.0 0.0 0.0 0.0 0.0 0.0 1.0
EMISFACT L0000266     HRDOW7 1.0 1.0 1.0 1.0 1.0 1.0 1.0 0.0
EMISFACT L0000266     HRDOW7 0.0 0.0 0.0 0.0 0.0 0.0 0.0 0.0
EMISFACT L0000267     HRDOW7 0.0 0.0 0.0 0.0 0.0 0.0 0.0 1.0
EMISFACT L0000267     HRDOW7 1.0 1.0 1.0 1.0 1.0 1.0 1.0 0.0
EMISFACT L0000267     HRDOW7 0.0 0.0 0.0 0.0 0.0 0.0 0.0 0.0
EMISFACT L0000268     HRDOW7 0.0 0.0 0.0 0.0 0.0 0.0 0.0 1.0
EMISFACT L0000268     HRDOW7 1.0 1.0 1.0 1.0 1.0 1.0 1.0 0.0
EMISFACT L0000268     HRDOW7 0.0 0.0 0.0 0.0 0.0 0.0 0.0 0.0
EMISFACT L0000269     HRDOW7 0.0 0.0 0.0 0.0 0.0 0.0 0.0 1.0
EMISFACT L0000269     HRDOW7 1.0 1.0 1.0 1.0 1.0 1.0 1.0 0.0
EMISFACT L0000269     HRDOW7 0.0 0.0 0.0 0.0 0.0 0.0 0.0 0.0
```

```
EMISFACT L0000270     HRDOW7 0.0 0.0 0.0 0.0 0.0 0.0 0.0 1.0
EMISFACT L0000270     HRDOW7 1.0 1.0 1.0 1.0 1.0 1.0 1.0 0.0
EMISFACT L0000270     HRDOW7 0.0 0.0 0.0 0.0 0.0 0.0 0.0 0.0
EMISFACT L0000271     HRDOW7 0.0 0.0 0.0 0.0 0.0 0.0 0.0 1.0
EMISFACT L0000271     HRDOW7 1.0 1.0 1.0 1.0 1.0 1.0 1.0 0.0
EMISFACT L0000271     HRDOW7 0.0 0.0 0.0 0.0 0.0 0.0 0.0 0.0
EMISFACT L0000272     HRDOW7 0.0 0.0 0.0 0.0 0.0 0.0 0.0 1.0
EMISFACT L0000272     HRDOW7 1.0 1.0 1.0 1.0 1.0 1.0 1.0 0.0
EMISFACT L0000272     HRDOW7 0.0 0.0 0.0 0.0 0.0 0.0 0.0 0.0
EMISFACT L0000273     HRDOW7 0.0 0.0 0.0 0.0 0.0 0.0 0.0 1.0
EMISFACT L0000273     HRDOW7 1.0 1.0 1.0 1.0 1.0 1.0 1.0 0.0
EMISFACT L0000273     HRDOW7 0.0 0.0 0.0 0.0 0.0 0.0 0.0 0.0
EMISFACT L0000274     HRDOW7 0.0 0.0 0.0 0.0 0.0 0.0 0.0 1.0
EMISFACT L0000274     HRDOW7 1.0 1.0 1.0 1.0 1.0 1.0 1.0 0.0
EMISFACT L0000274     HRDOW7 0.0 0.0 0.0 0.0 0.0 0.0 0.0 0.0
EMISFACT L0000275     HRDOW7 0.0 0.0 0.0 0.0 0.0 0.0 0.0 1.0
EMISFACT L0000275     HRDOW7 1.0 1.0 1.0 1.0 1.0 1.0 1.0 0.0
EMISFACT L0000275     HRDOW7 0.0 0.0 0.0 0.0 0.0 0.0 0.0 0.0
EMISFACT L0000276     HRDOW7 0.0 0.0 0.0 0.0 0.0 0.0 0.0 1.0
EMISFACT L0000276     HRDOW7 1.0 1.0 1.0 1.0 1.0 1.0 1.0 0.0
EMISFACT L0000276     HRDOW7 0.0 0.0 0.0 0.0 0.0 0.0 0.0 0.0
EMISFACT L0000277     HRDOW7 0.0 0.0 0.0 0.0 0.0 0.0 0.0 1.0
EMISFACT L0000277     HRDOW7 1.0 1.0 1.0 1.0 1.0 1.0 1.0 0.0
EMISFACT L0000277     HRDOW7 0.0 0.0 0.0 0.0 0.0 0.0 0.0 0.0
EMISFACT L0000278     HRDOW7 0.0 0.0 0.0 0.0 0.0 0.0 0.0 1.0
EMISFACT L0000278     HRDOW7 1.0 1.0 1.0 1.0 1.0 1.0 1.0 0.0
EMISFACT L0000278     HRDOW7 0.0 0.0 0.0 0.0 0.0 0.0 0.0 0.0
EMISFACT L0000279     HRDOW7 0.0 0.0 0.0 0.0 0.0 0.0 0.0 1.0
EMISFACT L0000279     HRDOW7 1.0 1.0 1.0 1.0 1.0 1.0 1.0 0.0
EMISFACT L0000279     HRDOW7 0.0 0.0 0.0 0.0 0.0 0.0 0.0 0.0
EMISFACT L0000280     HRDOW7 0.0 0.0 0.0 0.0 0.0 0.0 0.0 1.0
EMISFACT L0000280     HRDOW7 1.0 1.0 1.0 1.0 1.0 1.0 1.0 0.0
EMISFACT L0000280     HRDOW7 0.0 0.0 0.0 0.0 0.0 0.0 0.0 0.0
EMISFACT L0000281     HRDOW7 0.0 0.0 0.0 0.0 0.0 0.0 0.0 1.0
EMISFACT L0000281     HRDOW7 1.0 1.0 1.0 1.0 1.0 1.0 1.0 0.0
EMISFACT L0000281     HRDOW7 0.0 0.0 0.0 0.0 0.0 0.0 0.0 0.0
EMISFACT L0000282     HRDOW7 0.0 0.0 0.0 0.0 0.0 0.0 0.0 1.0
EMISFACT L0000282     HRDOW7 1.0 1.0 1.0 1.0 1.0 1.0 1.0 0.0
EMISFACT L0000282     HRDOW7 0.0 0.0 0.0 0.0 0.0 0.0 0.0 0.0
EMISFACT L0000283     HRDOW7 0.0 0.0 0.0 0.0 0.0 0.0 0.0 1.0
EMISFACT L0000283     HRDOW7 1.0 1.0 1.0 1.0 1.0 1.0 1.0 0.0
EMISFACT L0000283     HRDOW7 0.0 0.0 0.0 0.0 0.0 0.0 0.0 0.0
EMISFACT L0000284     HRDOW7 0.0 0.0 0.0 0.0 0.0 0.0 0.0 1.0
EMISFACT L0000284     HRDOW7 1.0 1.0 1.0 1.0 1.0 1.0 1.0 0.0
EMISFACT L0000284     HRDOW7 0.0 0.0 0.0 0.0 0.0 0.0 0.0 0.0
EMISFACT L0000285     HRDOW7 0.0 0.0 0.0 0.0 0.0 0.0 0.0 1.0
EMISFACT L0000285     HRDOW7 1.0 1.0 1.0 1.0 1.0 1.0 1.0 0.0
EMISFACT L0000285     HRDOW7 0.0 0.0 0.0 0.0 0.0 0.0 0.0 0.0
EMISFACT L0000286     HRDOW7 0.0 0.0 0.0 0.0 0.0 0.0 0.0 1.0
EMISFACT L0000286     HRDOW7 1.0 1.0 1.0 1.0 1.0 1.0 1.0 0.0
EMISFACT L0000286     HRDOW7 0.0 0.0 0.0 0.0 0.0 0.0 0.0 0.0
EMISFACT L0000287     HRDOW7 0.0 0.0 0.0 0.0 0.0 0.0 0.0 1.0
EMISFACT L0000287     HRDOW7 1.0 1.0 1.0 1.0 1.0 1.0 1.0 0.0
EMISFACT L0000287     HRDOW7 0.0 0.0 0.0 0.0 0.0 0.0 0.0 0.0
EMISFACT L0000288     HRDOW7 0.0 0.0 0.0 0.0 0.0 0.0 0.0 1.0
EMISFACT L0000288     HRDOW7 1.0 1.0 1.0 1.0 1.0 1.0 1.0 0.0
EMISFACT L0000288     HRDOW7 0.0 0.0 0.0 0.0 0.0 0.0 0.0 0.0
EMISFACT L0000289     HRDOW7 0.0 0.0 0.0 0.0 0.0 0.0 0.0 1.0
EMISFACT L0000289     HRDOW7 1.0 1.0 1.0 1.0 1.0 1.0 1.0 0.0
EMISFACT L0000289     HRDOW7 0.0 0.0 0.0 0.0 0.0 0.0 0.0 0.0
EMISFACT L0000290     HRDOW7 0.0 0.0 0.0 0.0 0.0 0.0 0.0 1.0
EMISFACT L0000290     HRDOW7 1.0 1.0 1.0 1.0 1.0 1.0 1.0 0.0
EMISFACT L0000290     HRDOW7 0.0 0.0 0.0 0.0 0.0 0.0 0.0 0.0
EMISFACT L0000291     HRDOW7 0.0 0.0 0.0 0.0 0.0 0.0 0.0 1.0
EMISFACT L0000291     HRDOW7 1.0 1.0 1.0 1.0 1.0 1.0 1.0 0.0
EMISFACT L0000291     HRDOW7 0.0 0.0 0.0 0.0 0.0 0.0 0.0 0.0
```

```
EMISFACT L0000292     HRDOW7 0.0 0.0 0.0 0.0 0.0 0.0 0.0 1.0
EMISFACT L0000292     HRDOW7 1.0 1.0 1.0 1.0 1.0 1.0 1.0 0.0
EMISFACT L0000292     HRDOW7 0.0 0.0 0.0 0.0 0.0 0.0 0.0 0.0
EMISFACT L0000293     HRDOW7 0.0 0.0 0.0 0.0 0.0 0.0 0.0 1.0
EMISFACT L0000293     HRDOW7 1.0 1.0 1.0 1.0 1.0 1.0 1.0 0.0
EMISFACT L0000293     HRDOW7 0.0 0.0 0.0 0.0 0.0 0.0 0.0 0.0
EMISFACT L0000294     HRDOW7 0.0 0.0 0.0 0.0 0.0 0.0 0.0 1.0
EMISFACT L0000294     HRDOW7 1.0 1.0 1.0 1.0 1.0 1.0 1.0 0.0
EMISFACT L0000294     HRDOW7 0.0 0.0 0.0 0.0 0.0 0.0 0.0 0.0
EMISFACT L0000295     HRDOW7 0.0 0.0 0.0 0.0 0.0 0.0 0.0 1.0
EMISFACT L0000295     HRDOW7 1.0 1.0 1.0 1.0 1.0 1.0 1.0 0.0
EMISFACT L0000295     HRDOW7 0.0 0.0 0.0 0.0 0.0 0.0 0.0 0.0
EMISFACT L0000296     HRDOW7 0.0 0.0 0.0 0.0 0.0 0.0 0.0 1.0
EMISFACT L0000296     HRDOW7 1.0 1.0 1.0 1.0 1.0 1.0 1.0 0.0
EMISFACT L0000296     HRDOW7 0.0 0.0 0.0 0.0 0.0 0.0 0.0 0.0
EMISFACT L0000297     HRDOW7 0.0 0.0 0.0 0.0 0.0 0.0 0.0 1.0
EMISFACT L0000297     HRDOW7 1.0 1.0 1.0 1.0 1.0 1.0 1.0 0.0
EMISFACT L0000297     HRDOW7 0.0 0.0 0.0 0.0 0.0 0.0 0.0 0.0
EMISFACT L0000298     HRDOW7 0.0 0.0 0.0 0.0 0.0 0.0 0.0 1.0
EMISFACT L0000298     HRDOW7 1.0 1.0 1.0 1.0 1.0 1.0 1.0 0.0
EMISFACT L0000298     HRDOW7 0.0 0.0 0.0 0.0 0.0 0.0 0.0 0.0
EMISFACT L0000299     HRDOW7 0.0 0.0 0.0 0.0 0.0 0.0 0.0 1.0
EMISFACT L0000299     HRDOW7 1.0 1.0 1.0 1.0 1.0 1.0 1.0 0.0
EMISFACT L0000299     HRDOW7 0.0 0.0 0.0 0.0 0.0 0.0 0.0 0.0
EMISFACT L0000300     HRDOW7 0.0 0.0 0.0 0.0 0.0 0.0 0.0 1.0
EMISFACT L0000300     HRDOW7 1.0 1.0 1.0 1.0 1.0 1.0 1.0 0.0
EMISFACT L0000300     HRDOW7 0.0 0.0 0.0 0.0 0.0 0.0 0.0 0.0
EMISFACT L0000301     HRDOW7 0.0 0.0 0.0 0.0 0.0 0.0 0.0 1.0
EMISFACT L0000301     HRDOW7 1.0 1.0 1.0 1.0 1.0 1.0 1.0 0.0
EMISFACT L0000301     HRDOW7 0.0 0.0 0.0 0.0 0.0 0.0 0.0 0.0
EMISFACT L0000302     HRDOW7 0.0 0.0 0.0 0.0 0.0 0.0 0.0 1.0
EMISFACT L0000302     HRDOW7 1.0 1.0 1.0 1.0 1.0 1.0 1.0 0.0
EMISFACT L0000302     HRDOW7 0.0 0.0 0.0 0.0 0.0 0.0 0.0 0.0
EMISFACT L0000303     HRDOW7 0.0 0.0 0.0 0.0 0.0 0.0 0.0 1.0
EMISFACT L0000303     HRDOW7 1.0 1.0 1.0 1.0 1.0 1.0 1.0 0.0
EMISFACT L0000303     HRDOW7 0.0 0.0 0.0 0.0 0.0 0.0 0.0 0.0
EMISFACT L0000304     HRDOW7 0.0 0.0 0.0 0.0 0.0 0.0 0.0 1.0
EMISFACT L0000304     HRDOW7 1.0 1.0 1.0 1.0 1.0 1.0 1.0 0.0
EMISFACT L0000304     HRDOW7 0.0 0.0 0.0 0.0 0.0 0.0 0.0 0.0
EMISFACT L0000305     HRDOW7 0.0 0.0 0.0 0.0 0.0 0.0 0.0 1.0
EMISFACT L0000305     HRDOW7 1.0 1.0 1.0 1.0 1.0 1.0 1.0 0.0
EMISFACT L0000305     HRDOW7 0.0 0.0 0.0 0.0 0.0 0.0 0.0 0.0
EMISFACT L0000306     HRDOW7 0.0 0.0 0.0 0.0 0.0 0.0 0.0 1.0
EMISFACT L0000306     HRDOW7 1.0 1.0 1.0 1.0 1.0 1.0 1.0 0.0
EMISFACT L0000306     HRDOW7 0.0 0.0 0.0 0.0 0.0 0.0 0.0 0.0
EMISFACT L0000307     HRDOW7 0.0 0.0 0.0 0.0 0.0 0.0 0.0 1.0
EMISFACT L0000307     HRDOW7 1.0 1.0 1.0 1.0 1.0 1.0 1.0 0.0
EMISFACT L0000307     HRDOW7 0.0 0.0 0.0 0.0 0.0 0.0 0.0 0.0
EMISFACT L0000308     HRDOW7 0.0 0.0 0.0 0.0 0.0 0.0 0.0 1.0
EMISFACT L0000308     HRDOW7 1.0 1.0 1.0 1.0 1.0 1.0 1.0 0.0
EMISFACT L0000308     HRDOW7 0.0 0.0 0.0 0.0 0.0 0.0 0.0 0.0
EMISFACT L0000309     HRDOW7 0.0 0.0 0.0 0.0 0.0 0.0 0.0 1.0
EMISFACT L0000309     HRDOW7 1.0 1.0 1.0 1.0 1.0 1.0 1.0 0.0
EMISFACT L0000309     HRDOW7 0.0 0.0 0.0 0.0 0.0 0.0 0.0 0.0
EMISFACT L0000310     HRDOW7 0.0 0.0 0.0 0.0 0.0 0.0 0.0 1.0
EMISFACT L0000310     HRDOW7 1.0 1.0 1.0 1.0 1.0 1.0 1.0 0.0
EMISFACT L0000310     HRDOW7 0.0 0.0 0.0 0.0 0.0 0.0 0.0 0.0
EMISFACT L0000311     HRDOW7 0.0 0.0 0.0 0.0 0.0 0.0 0.0 1.0
EMISFACT L0000311     HRDOW7 1.0 1.0 1.0 1.0 1.0 1.0 1.0 0.0
EMISFACT L0000311     HRDOW7 0.0 0.0 0.0 0.0 0.0 0.0 0.0 0.0
EMISFACT L0000312     HRDOW7 0.0 0.0 0.0 0.0 0.0 0.0 0.0 1.0
EMISFACT L0000312     HRDOW7 1.0 1.0 1.0 1.0 1.0 1.0 1.0 0.0
EMISFACT L0000312     HRDOW7 0.0 0.0 0.0 0.0 0.0 0.0 0.0 0.0
EMISFACT L0000313     HRDOW7 0.0 0.0 0.0 0.0 0.0 0.0 0.0 1.0
EMISFACT L0000313     HRDOW7 1.0 1.0 1.0 1.0 1.0 1.0 1.0 0.0
EMISFACT L0000313     HRDOW7 0.0 0.0 0.0 0.0 0.0 0.0 0.0 0.0
```

```
EMISFACT L0000314     HRDOW7 0.0 0.0 0.0 0.0 0.0 0.0 0.0 1.0
EMISFACT L0000314     HRDOW7 1.0 1.0 1.0 1.0 1.0 1.0 1.0 0.0
EMISFACT L0000314     HRDOW7 0.0 0.0 0.0 0.0 0.0 0.0 0.0 0.0
EMISFACT L0000315     HRDOW7 0.0 0.0 0.0 0.0 0.0 0.0 0.0 1.0
EMISFACT L0000315     HRDOW7 1.0 1.0 1.0 1.0 1.0 1.0 1.0 0.0
EMISFACT L0000315     HRDOW7 0.0 0.0 0.0 0.0 0.0 0.0 0.0 0.0
EMISFACT L0000316     HRDOW7 0.0 0.0 0.0 0.0 0.0 0.0 0.0 1.0
EMISFACT L0000316     HRDOW7 1.0 1.0 1.0 1.0 1.0 1.0 1.0 0.0
EMISFACT L0000316     HRDOW7 0.0 0.0 0.0 0.0 0.0 0.0 0.0 0.0
EMISFACT L0000317     HRDOW7 0.0 0.0 0.0 0.0 0.0 0.0 0.0 1.0
EMISFACT L0000317     HRDOW7 1.0 1.0 1.0 1.0 1.0 1.0 1.0 0.0
EMISFACT L0000317     HRDOW7 0.0 0.0 0.0 0.0 0.0 0.0 0.0 0.0
EMISFACT L0000318     HRDOW7 0.0 0.0 0.0 0.0 0.0 0.0 0.0 1.0
EMISFACT L0000318     HRDOW7 1.0 1.0 1.0 1.0 1.0 1.0 1.0 0.0
EMISFACT L0000318     HRDOW7 0.0 0.0 0.0 0.0 0.0 0.0 0.0 0.0
EMISFACT L0000319     HRDOW7 0.0 0.0 0.0 0.0 0.0 0.0 0.0 1.0
EMISFACT L0000319     HRDOW7 1.0 1.0 1.0 1.0 1.0 1.0 1.0 0.0
EMISFACT L0000319     HRDOW7 0.0 0.0 0.0 0.0 0.0 0.0 0.0 0.0
EMISFACT L0000320     HRDOW7 0.0 0.0 0.0 0.0 0.0 0.0 0.0 1.0
EMISFACT L0000320     HRDOW7 1.0 1.0 1.0 1.0 1.0 1.0 1.0 0.0
EMISFACT L0000320     HRDOW7 0.0 0.0 0.0 0.0 0.0 0.0 0.0 0.0
EMISFACT L0000321     HRDOW7 0.0 0.0 0.0 0.0 0.0 0.0 0.0 1.0
EMISFACT L0000321     HRDOW7 1.0 1.0 1.0 1.0 1.0 1.0 1.0 0.0
EMISFACT L0000321     HRDOW7 0.0 0.0 0.0 0.0 0.0 0.0 0.0 0.0
EMISFACT L0000322     HRDOW7 0.0 0.0 0.0 0.0 0.0 0.0 0.0 1.0
EMISFACT L0000322     HRDOW7 1.0 1.0 1.0 1.0 1.0 1.0 1.0 0.0
EMISFACT L0000322     HRDOW7 0.0 0.0 0.0 0.0 0.0 0.0 0.0 0.0
EMISFACT L0000323     HRDOW7 0.0 0.0 0.0 0.0 0.0 0.0 0.0 1.0
EMISFACT L0000323     HRDOW7 1.0 1.0 1.0 1.0 1.0 1.0 1.0 0.0
EMISFACT L0000323     HRDOW7 0.0 0.0 0.0 0.0 0.0 0.0 0.0 0.0
EMISFACT L0000324     HRDOW7 0.0 0.0 0.0 0.0 0.0 0.0 0.0 1.0
EMISFACT L0000324     HRDOW7 1.0 1.0 1.0 1.0 1.0 1.0 1.0 0.0
EMISFACT L0000324     HRDOW7 0.0 0.0 0.0 0.0 0.0 0.0 0.0 0.0
EMISFACT L0000325     HRDOW7 0.0 0.0 0.0 0.0 0.0 0.0 0.0 1.0
EMISFACT L0000325     HRDOW7 1.0 1.0 1.0 1.0 1.0 1.0 1.0 0.0
EMISFACT L0000325     HRDOW7 0.0 0.0 0.0 0.0 0.0 0.0 0.0 0.0
EMISFACT L0000326     HRDOW7 0.0 0.0 0.0 0.0 0.0 0.0 0.0 1.0
EMISFACT L0000326     HRDOW7 1.0 1.0 1.0 1.0 1.0 1.0 1.0 0.0
EMISFACT L0000326     HRDOW7 0.0 0.0 0.0 0.0 0.0 0.0 0.0 0.0
EMISFACT L0000327     HRDOW7 0.0 0.0 0.0 0.0 0.0 0.0 0.0 1.0
EMISFACT L0000327     HRDOW7 1.0 1.0 1.0 1.0 1.0 1.0 1.0 0.0
EMISFACT L0000327     HRDOW7 0.0 0.0 0.0 0.0 0.0 0.0 0.0 0.0
EMISFACT L0000328     HRDOW7 0.0 0.0 0.0 0.0 0.0 0.0 0.0 1.0
EMISFACT L0000328     HRDOW7 1.0 1.0 1.0 1.0 1.0 1.0 1.0 0.0
EMISFACT L0000328     HRDOW7 0.0 0.0 0.0 0.0 0.0 0.0 0.0 0.0
EMISFACT L0000329     HRDOW7 0.0 0.0 0.0 0.0 0.0 0.0 0.0 1.0
EMISFACT L0000329     HRDOW7 1.0 1.0 1.0 1.0 1.0 1.0 1.0 0.0
EMISFACT L0000329     HRDOW7 0.0 0.0 0.0 0.0 0.0 0.0 0.0 0.0
EMISFACT L0000330     HRDOW7 0.0 0.0 0.0 0.0 0.0 0.0 0.0 1.0
EMISFACT L0000330     HRDOW7 1.0 1.0 1.0 1.0 1.0 1.0 1.0 0.0
EMISFACT L0000330     HRDOW7 0.0 0.0 0.0 0.0 0.0 0.0 0.0 0.0
EMISFACT L0000331     HRDOW7 0.0 0.0 0.0 0.0 0.0 0.0 0.0 1.0
EMISFACT L0000331     HRDOW7 1.0 1.0 1.0 1.0 1.0 1.0 1.0 0.0
EMISFACT L0000331     HRDOW7 0.0 0.0 0.0 0.0 0.0 0.0 0.0 0.0
EMISFACT L0000332     HRDOW7 0.0 0.0 0.0 0.0 0.0 0.0 0.0 1.0
EMISFACT L0000332     HRDOW7 1.0 1.0 1.0 1.0 1.0 1.0 1.0 0.0
EMISFACT L0000332     HRDOW7 0.0 0.0 0.0 0.0 0.0 0.0 0.0 0.0
EMISFACT L0000333     HRDOW7 0.0 0.0 0.0 0.0 0.0 0.0 0.0 1.0
EMISFACT L0000333     HRDOW7 1.0 1.0 1.0 1.0 1.0 1.0 1.0 0.0
EMISFACT L0000333     HRDOW7 0.0 0.0 0.0 0.0 0.0 0.0 0.0 0.0
EMISFACT L0000334     HRDOW7 0.0 0.0 0.0 0.0 0.0 0.0 0.0 1.0
EMISFACT L0000334     HRDOW7 1.0 1.0 1.0 1.0 1.0 1.0 1.0 0.0
EMISFACT L0000334     HRDOW7 0.0 0.0 0.0 0.0 0.0 0.0 0.0 0.0
EMISFACT L0000335     HRDOW7 0.0 0.0 0.0 0.0 0.0 0.0 0.0 1.0
EMISFACT L0000335     HRDOW7 1.0 1.0 1.0 1.0 1.0 1.0 1.0 0.0
EMISFACT L0000335     HRDOW7 0.0 0.0 0.0 0.0 0.0 0.0 0.0 0.0
```

```
EMISFACT L0000336     HRDOW7 0.0 0.0 0.0 0.0 0.0 0.0 0.0 1.0
EMISFACT L0000336     HRDOW7 1.0 1.0 1.0 1.0 1.0 1.0 1.0 0.0
EMISFACT L0000336     HRDOW7 0.0 0.0 0.0 0.0 0.0 0.0 0.0 0.0
EMISFACT L0000337     HRDOW7 0.0 0.0 0.0 0.0 0.0 0.0 0.0 1.0
EMISFACT L0000337     HRDOW7 1.0 1.0 1.0 1.0 1.0 1.0 1.0 0.0
EMISFACT L0000337     HRDOW7 0.0 0.0 0.0 0.0 0.0 0.0 0.0 0.0
EMISFACT L0000338     HRDOW7 0.0 0.0 0.0 0.0 0.0 0.0 0.0 1.0
EMISFACT L0000338     HRDOW7 1.0 1.0 1.0 1.0 1.0 1.0 1.0 0.0
EMISFACT L0000338     HRDOW7 0.0 0.0 0.0 0.0 0.0 0.0 0.0 0.0
EMISFACT L0000339     HRDOW7 0.0 0.0 0.0 0.0 0.0 0.0 0.0 1.0
EMISFACT L0000339     HRDOW7 1.0 1.0 1.0 1.0 1.0 1.0 1.0 0.0
EMISFACT L0000339     HRDOW7 0.0 0.0 0.0 0.0 0.0 0.0 0.0 0.0
EMISFACT L0000340     HRDOW7 0.0 0.0 0.0 0.0 0.0 0.0 0.0 1.0
EMISFACT L0000340     HRDOW7 1.0 1.0 1.0 1.0 1.0 1.0 1.0 0.0
EMISFACT L0000340     HRDOW7 0.0 0.0 0.0 0.0 0.0 0.0 0.0 0.0
EMISFACT L0000341     HRDOW7 0.0 0.0 0.0 0.0 0.0 0.0 0.0 1.0
EMISFACT L0000341     HRDOW7 1.0 1.0 1.0 1.0 1.0 1.0 1.0 0.0
EMISFACT L0000341     HRDOW7 0.0 0.0 0.0 0.0 0.0 0.0 0.0 0.0
EMISFACT L0000342     HRDOW7 0.0 0.0 0.0 0.0 0.0 0.0 0.0 1.0
EMISFACT L0000342     HRDOW7 1.0 1.0 1.0 1.0 1.0 1.0 1.0 0.0
EMISFACT L0000342     HRDOW7 0.0 0.0 0.0 0.0 0.0 0.0 0.0 0.0
EMISFACT L0000343     HRDOW7 0.0 0.0 0.0 0.0 0.0 0.0 0.0 1.0
EMISFACT L0000343     HRDOW7 1.0 1.0 1.0 1.0 1.0 1.0 1.0 0.0
EMISFACT L0000343     HRDOW7 0.0 0.0 0.0 0.0 0.0 0.0 0.0 0.0
EMISFACT L0000344     HRDOW7 0.0 0.0 0.0 0.0 0.0 0.0 0.0 1.0
EMISFACT L0000344     HRDOW7 1.0 1.0 1.0 1.0 1.0 1.0 1.0 0.0
EMISFACT L0000344     HRDOW7 0.0 0.0 0.0 0.0 0.0 0.0 0.0 0.0
EMISFACT L0000345     HRDOW7 0.0 0.0 0.0 0.0 0.0 0.0 0.0 1.0
EMISFACT L0000345     HRDOW7 1.0 1.0 1.0 1.0 1.0 1.0 1.0 0.0
EMISFACT L0000345     HRDOW7 0.0 0.0 0.0 0.0 0.0 0.0 0.0 0.0
EMISFACT L0000346     HRDOW7 0.0 0.0 0.0 0.0 0.0 0.0 0.0 1.0
EMISFACT L0000346     HRDOW7 1.0 1.0 1.0 1.0 1.0 1.0 1.0 0.0
EMISFACT L0000346     HRDOW7 0.0 0.0 0.0 0.0 0.0 0.0 0.0 0.0
EMISFACT L0000347     HRDOW7 0.0 0.0 0.0 0.0 0.0 0.0 0.0 1.0
EMISFACT L0000347     HRDOW7 1.0 1.0 1.0 1.0 1.0 1.0 1.0 0.0
EMISFACT L0000347     HRDOW7 0.0 0.0 0.0 0.0 0.0 0.0 0.0 0.0
EMISFACT L0000348     HRDOW7 0.0 0.0 0.0 0.0 0.0 0.0 0.0 1.0
EMISFACT L0000348     HRDOW7 1.0 1.0 1.0 1.0 1.0 1.0 1.0 0.0
EMISFACT L0000348     HRDOW7 0.0 0.0 0.0 0.0 0.0 0.0 0.0 0.0
EMISFACT L0000349     HRDOW7 0.0 0.0 0.0 0.0 0.0 0.0 0.0 1.0
EMISFACT L0000349     HRDOW7 1.0 1.0 1.0 1.0 1.0 1.0 1.0 0.0
EMISFACT L0000349     HRDOW7 0.0 0.0 0.0 0.0 0.0 0.0 0.0 0.0
EMISFACT L0000350     HRDOW7 0.0 0.0 0.0 0.0 0.0 0.0 0.0 1.0
EMISFACT L0000350     HRDOW7 1.0 1.0 1.0 1.0 1.0 1.0 1.0 0.0
EMISFACT L0000350     HRDOW7 0.0 0.0 0.0 0.0 0.0 0.0 0.0 0.0
EMISFACT L0000351     HRDOW7 0.0 0.0 0.0 0.0 0.0 0.0 0.0 1.0
EMISFACT L0000351     HRDOW7 1.0 1.0 1.0 1.0 1.0 1.0 1.0 0.0
EMISFACT L0000351     HRDOW7 0.0 0.0 0.0 0.0 0.0 0.0 0.0 0.0
EMISFACT L0000352     HRDOW7 0.0 0.0 0.0 0.0 0.0 0.0 0.0 1.0
EMISFACT L0000352     HRDOW7 1.0 1.0 1.0 1.0 1.0 1.0 1.0 0.0
EMISFACT L0000352     HRDOW7 0.0 0.0 0.0 0.0 0.0 0.0 0.0 0.0
EMISFACT L0000353     HRDOW7 0.0 0.0 0.0 0.0 0.0 0.0 0.0 1.0
EMISFACT L0000353     HRDOW7 1.0 1.0 1.0 1.0 1.0 1.0 1.0 0.0
EMISFACT L0000353     HRDOW7 0.0 0.0 0.0 0.0 0.0 0.0 0.0 0.0
EMISFACT L0000354     HRDOW7 0.0 0.0 0.0 0.0 0.0 0.0 0.0 1.0
EMISFACT L0000354     HRDOW7 1.0 1.0 1.0 1.0 1.0 1.0 1.0 0.0
EMISFACT L0000354     HRDOW7 0.0 0.0 0.0 0.0 0.0 0.0 0.0 0.0
EMISFACT L0000355     HRDOW7 0.0 0.0 0.0 0.0 0.0 0.0 0.0 1.0
EMISFACT L0000355     HRDOW7 1.0 1.0 1.0 1.0 1.0 1.0 1.0 0.0
EMISFACT L0000355     HRDOW7 0.0 0.0 0.0 0.0 0.0 0.0 0.0 0.0
EMISFACT L0000356     HRDOW7 0.0 0.0 0.0 0.0 0.0 0.0 0.0 1.0
EMISFACT L0000356     HRDOW7 1.0 1.0 1.0 1.0 1.0 1.0 1.0 0.0
EMISFACT L0000356     HRDOW7 0.0 0.0 0.0 0.0 0.0 0.0 0.0 0.0
EMISFACT L0000357     HRDOW7 0.0 0.0 0.0 0.0 0.0 0.0 0.0 1.0
EMISFACT L0000357     HRDOW7 1.0 1.0 1.0 1.0 1.0 1.0 1.0 0.0
EMISFACT L0000357     HRDOW7 0.0 0.0 0.0 0.0 0.0 0.0 0.0 0.0
```

```
EMISFACT L0000358     HRDOW7 0.0 0.0 0.0 0.0 0.0 0.0 0.0 1.0
EMISFACT L0000358     HRDOW7 1.0 1.0 1.0 1.0 1.0 1.0 1.0 0.0
EMISFACT L0000358     HRDOW7 0.0 0.0 0.0 0.0 0.0 0.0 0.0 0.0
EMISFACT L0000359     HRDOW7 0.0 0.0 0.0 0.0 0.0 0.0 0.0 1.0
EMISFACT L0000359     HRDOW7 1.0 1.0 1.0 1.0 1.0 1.0 1.0 0.0
EMISFACT L0000359     HRDOW7 0.0 0.0 0.0 0.0 0.0 0.0 0.0 0.0
EMISFACT L0000360     HRDOW7 0.0 0.0 0.0 0.0 0.0 0.0 0.0 1.0
EMISFACT L0000360     HRDOW7 1.0 1.0 1.0 1.0 1.0 1.0 1.0 0.0
EMISFACT L0000360     HRDOW7 0.0 0.0 0.0 0.0 0.0 0.0 0.0 0.0
EMISFACT L0000361     HRDOW7 0.0 0.0 0.0 0.0 0.0 0.0 0.0 1.0
EMISFACT L0000361     HRDOW7 1.0 1.0 1.0 1.0 1.0 1.0 1.0 0.0
EMISFACT L0000361     HRDOW7 0.0 0.0 0.0 0.0 0.0 0.0 0.0 0.0
EMISFACT L0000362     HRDOW7 0.0 0.0 0.0 0.0 0.0 0.0 0.0 1.0
EMISFACT L0000362     HRDOW7 1.0 1.0 1.0 1.0 1.0 1.0 1.0 0.0
EMISFACT L0000362     HRDOW7 0.0 0.0 0.0 0.0 0.0 0.0 0.0 0.0
EMISFACT L0000363     HRDOW7 0.0 0.0 0.0 0.0 0.0 0.0 0.0 1.0
EMISFACT L0000363     HRDOW7 1.0 1.0 1.0 1.0 1.0 1.0 1.0 0.0
EMISFACT L0000363     HRDOW7 0.0 0.0 0.0 0.0 0.0 0.0 0.0 0.0
EMISFACT L0000364     HRDOW7 0.0 0.0 0.0 0.0 0.0 0.0 0.0 1.0
EMISFACT L0000364     HRDOW7 1.0 1.0 1.0 1.0 1.0 1.0 1.0 0.0
EMISFACT L0000364     HRDOW7 0.0 0.0 0.0 0.0 0.0 0.0 0.0 0.0
EMISFACT L0000365     HRDOW7 0.0 0.0 0.0 0.0 0.0 0.0 0.0 1.0
EMISFACT L0000365     HRDOW7 1.0 1.0 1.0 1.0 1.0 1.0 1.0 0.0
EMISFACT L0000365     HRDOW7 0.0 0.0 0.0 0.0 0.0 0.0 0.0 0.0
EMISFACT L0000366     HRDOW7 0.0 0.0 0.0 0.0 0.0 0.0 0.0 1.0
EMISFACT L0000366     HRDOW7 1.0 1.0 1.0 1.0 1.0 1.0 1.0 0.0
EMISFACT L0000366     HRDOW7 0.0 0.0 0.0 0.0 0.0 0.0 0.0 0.0
EMISFACT L0000367     HRDOW7 0.0 0.0 0.0 0.0 0.0 0.0 0.0 1.0
EMISFACT L0000367     HRDOW7 1.0 1.0 1.0 1.0 1.0 1.0 1.0 0.0
EMISFACT L0000367     HRDOW7 0.0 0.0 0.0 0.0 0.0 0.0 0.0 0.0
EMISFACT L0000368     HRDOW7 0.0 0.0 0.0 0.0 0.0 0.0 0.0 1.0
EMISFACT L0000368     HRDOW7 1.0 1.0 1.0 1.0 1.0 1.0 1.0 0.0
EMISFACT L0000368     HRDOW7 0.0 0.0 0.0 0.0 0.0 0.0 0.0 0.0
EMISFACT L0000369     HRDOW7 0.0 0.0 0.0 0.0 0.0 0.0 0.0 1.0
EMISFACT L0000369     HRDOW7 1.0 1.0 1.0 1.0 1.0 1.0 1.0 0.0
EMISFACT L0000369     HRDOW7 0.0 0.0 0.0 0.0 0.0 0.0 0.0 0.0
EMISFACT L0000370     HRDOW7 0.0 0.0 0.0 0.0 0.0 0.0 0.0 1.0
EMISFACT L0000370     HRDOW7 1.0 1.0 1.0 1.0 1.0 1.0 1.0 0.0
EMISFACT L0000370     HRDOW7 0.0 0.0 0.0 0.0 0.0 0.0 0.0 0.0
EMISFACT L0000371     HRDOW7 0.0 0.0 0.0 0.0 0.0 0.0 0.0 1.0
EMISFACT L0000371     HRDOW7 1.0 1.0 1.0 1.0 1.0 1.0 1.0 0.0
EMISFACT L0000371     HRDOW7 0.0 0.0 0.0 0.0 0.0 0.0 0.0 0.0
EMISFACT L0000372     HRDOW7 0.0 0.0 0.0 0.0 0.0 0.0 0.0 1.0
EMISFACT L0000372     HRDOW7 1.0 1.0 1.0 1.0 1.0 1.0 1.0 0.0
EMISFACT L0000372     HRDOW7 0.0 0.0 0.0 0.0 0.0 0.0 0.0 0.0
EMISFACT L0000373     HRDOW7 0.0 0.0 0.0 0.0 0.0 0.0 0.0 1.0
EMISFACT L0000373     HRDOW7 1.0 1.0 1.0 1.0 1.0 1.0 1.0 0.0
EMISFACT L0000373     HRDOW7 0.0 0.0 0.0 0.0 0.0 0.0 0.0 0.0
EMISFACT L0000374     HRDOW7 0.0 0.0 0.0 0.0 0.0 0.0 0.0 1.0
EMISFACT L0000374     HRDOW7 1.0 1.0 1.0 1.0 1.0 1.0 1.0 0.0
EMISFACT L0000374     HRDOW7 0.0 0.0 0.0 0.0 0.0 0.0 0.0 0.0
EMISFACT L0000375     HRDOW7 0.0 0.0 0.0 0.0 0.0 0.0 0.0 1.0
EMISFACT L0000375     HRDOW7 1.0 1.0 1.0 1.0 1.0 1.0 1.0 0.0
EMISFACT L0000375     HRDOW7 0.0 0.0 0.0 0.0 0.0 0.0 0.0 0.0
EMISFACT L0000376     HRDOW7 0.0 0.0 0.0 0.0 0.0 0.0 0.0 1.0
EMISFACT L0000376     HRDOW7 1.0 1.0 1.0 1.0 1.0 1.0 1.0 0.0
EMISFACT L0000376     HRDOW7 0.0 0.0 0.0 0.0 0.0 0.0 0.0 0.0
EMISFACT L0000377     HRDOW7 0.0 0.0 0.0 0.0 0.0 0.0 0.0 1.0
EMISFACT L0000377     HRDOW7 1.0 1.0 1.0 1.0 1.0 1.0 1.0 0.0
EMISFACT L0000377     HRDOW7 0.0 0.0 0.0 0.0 0.0 0.0 0.0 0.0
EMISFACT L0000378     HRDOW7 0.0 0.0 0.0 0.0 0.0 0.0 0.0 1.0
EMISFACT L0000378     HRDOW7 1.0 1.0 1.0 1.0 1.0 1.0 1.0 0.0
EMISFACT L0000378     HRDOW7 0.0 0.0 0.0 0.0 0.0 0.0 0.0 0.0
EMISFACT L0000379     HRDOW7 0.0 0.0 0.0 0.0 0.0 0.0 0.0 1.0
EMISFACT L0000379     HRDOW7 1.0 1.0 1.0 1.0 1.0 1.0 1.0 0.0
EMISFACT L0000379     HRDOW7 0.0 0.0 0.0 0.0 0.0 0.0 0.0 0.0
```

```
EMISFACT L0000380     HRDOW7 0.0 0.0 0.0 0.0 0.0 0.0 0.0 1.0
EMISFACT L0000380     HRDOW7 1.0 1.0 1.0 1.0 1.0 1.0 1.0 0.0
EMISFACT L0000380     HRDOW7 0.0 0.0 0.0 0.0 0.0 0.0 0.0 0.0
EMISFACT L0000381     HRDOW7 0.0 0.0 0.0 0.0 0.0 0.0 0.0 1.0
EMISFACT L0000381     HRDOW7 1.0 1.0 1.0 1.0 1.0 1.0 1.0 0.0
EMISFACT L0000381     HRDOW7 0.0 0.0 0.0 0.0 0.0 0.0 0.0 0.0
EMISFACT L0000382     HRDOW7 0.0 0.0 0.0 0.0 0.0 0.0 0.0 1.0
EMISFACT L0000382     HRDOW7 1.0 1.0 1.0 1.0 1.0 1.0 1.0 0.0
EMISFACT L0000382     HRDOW7 0.0 0.0 0.0 0.0 0.0 0.0 0.0 0.0
EMISFACT L0000383     HRDOW7 0.0 0.0 0.0 0.0 0.0 0.0 0.0 1.0
EMISFACT L0000383     HRDOW7 1.0 1.0 1.0 1.0 1.0 1.0 1.0 0.0
EMISFACT L0000383     HRDOW7 0.0 0.0 0.0 0.0 0.0 0.0 0.0 0.0
EMISFACT L0000384     HRDOW7 0.0 0.0 0.0 0.0 0.0 0.0 0.0 1.0
EMISFACT L0000384     HRDOW7 1.0 1.0 1.0 1.0 1.0 1.0 1.0 0.0
EMISFACT L0000384     HRDOW7 0.0 0.0 0.0 0.0 0.0 0.0 0.0 0.0
EMISFACT L0000385     HRDOW7 0.0 0.0 0.0 0.0 0.0 0.0 0.0 1.0
EMISFACT L0000385     HRDOW7 1.0 1.0 1.0 1.0 1.0 1.0 1.0 0.0
EMISFACT L0000385     HRDOW7 0.0 0.0 0.0 0.0 0.0 0.0 0.0 0.0
EMISFACT L0000386     HRDOW7 0.0 0.0 0.0 0.0 0.0 0.0 0.0 1.0
EMISFACT L0000386     HRDOW7 1.0 1.0 1.0 1.0 1.0 1.0 1.0 0.0
EMISFACT L0000386     HRDOW7 0.0 0.0 0.0 0.0 0.0 0.0 0.0 0.0
EMISFACT L0000387     HRDOW7 0.0 0.0 0.0 0.0 0.0 0.0 0.0 1.0
EMISFACT L0000387     HRDOW7 1.0 1.0 1.0 1.0 1.0 1.0 1.0 0.0
EMISFACT L0000387     HRDOW7 0.0 0.0 0.0 0.0 0.0 0.0 0.0 0.0
EMISFACT L0000388     HRDOW7 0.0 0.0 0.0 0.0 0.0 0.0 0.0 1.0
EMISFACT L0000388     HRDOW7 1.0 1.0 1.0 1.0 1.0 1.0 1.0 0.0
EMISFACT L0000388     HRDOW7 0.0 0.0 0.0 0.0 0.0 0.0 0.0 0.0
EMISFACT L0000389     HRDOW7 0.0 0.0 0.0 0.0 0.0 0.0 0.0 1.0
EMISFACT L0000389     HRDOW7 1.0 1.0 1.0 1.0 1.0 1.0 1.0 0.0
EMISFACT L0000389     HRDOW7 0.0 0.0 0.0 0.0 0.0 0.0 0.0 0.0
EMISFACT L0000390     HRDOW7 0.0 0.0 0.0 0.0 0.0 0.0 0.0 1.0
EMISFACT L0000390     HRDOW7 1.0 1.0 1.0 1.0 1.0 1.0 1.0 0.0
EMISFACT L0000390     HRDOW7 0.0 0.0 0.0 0.0 0.0 0.0 0.0 0.0
EMISFACT L0000391     HRDOW7 0.0 0.0 0.0 0.0 0.0 0.0 0.0 1.0
EMISFACT L0000391     HRDOW7 1.0 1.0 1.0 1.0 1.0 1.0 1.0 0.0
EMISFACT L0000391     HRDOW7 0.0 0.0 0.0 0.0 0.0 0.0 0.0 0.0
EMISFACT L0000392     HRDOW7 0.0 0.0 0.0 0.0 0.0 0.0 0.0 1.0
EMISFACT L0000392     HRDOW7 1.0 1.0 1.0 1.0 1.0 1.0 1.0 0.0
EMISFACT L0000392     HRDOW7 0.0 0.0 0.0 0.0 0.0 0.0 0.0 0.0
EMISFACT L0000393     HRDOW7 0.0 0.0 0.0 0.0 0.0 0.0 0.0 1.0
EMISFACT L0000393     HRDOW7 1.0 1.0 1.0 1.0 1.0 1.0 1.0 0.0
EMISFACT L0000393     HRDOW7 0.0 0.0 0.0 0.0 0.0 0.0 0.0 0.0
EMISFACT L0000394     HRDOW7 0.0 0.0 0.0 0.0 0.0 0.0 0.0 1.0
EMISFACT L0000394     HRDOW7 1.0 1.0 1.0 1.0 1.0 1.0 1.0 0.0
EMISFACT L0000394     HRDOW7 0.0 0.0 0.0 0.0 0.0 0.0 0.0 0.0
EMISFACT L0000395     HRDOW7 0.0 0.0 0.0 0.0 0.0 0.0 0.0 1.0
EMISFACT L0000395     HRDOW7 1.0 1.0 1.0 1.0 1.0 1.0 1.0 0.0
EMISFACT L0000395     HRDOW7 0.0 0.0 0.0 0.0 0.0 0.0 0.0 0.0
EMISFACT L0000396     HRDOW7 0.0 0.0 0.0 0.0 0.0 0.0 0.0 1.0
EMISFACT L0000396     HRDOW7 1.0 1.0 1.0 1.0 1.0 1.0 1.0 0.0
EMISFACT L0000396     HRDOW7 0.0 0.0 0.0 0.0 0.0 0.0 0.0 0.0
EMISFACT L0000397     HRDOW7 0.0 0.0 0.0 0.0 0.0 0.0 0.0 1.0
EMISFACT L0000397     HRDOW7 1.0 1.0 1.0 1.0 1.0 1.0 1.0 0.0
EMISFACT L0000397     HRDOW7 0.0 0.0 0.0 0.0 0.0 0.0 0.0 0.0
EMISFACT L0000398     HRDOW7 0.0 0.0 0.0 0.0 0.0 0.0 0.0 1.0
EMISFACT L0000398     HRDOW7 1.0 1.0 1.0 1.0 1.0 1.0 1.0 0.0
EMISFACT L0000398     HRDOW7 0.0 0.0 0.0 0.0 0.0 0.0 0.0 0.0
EMISFACT L0000399     HRDOW7 0.0 0.0 0.0 0.0 0.0 0.0 0.0 1.0
EMISFACT L0000399     HRDOW7 1.0 1.0 1.0 1.0 1.0 1.0 1.0 0.0
EMISFACT L0000399     HRDOW7 0.0 0.0 0.0 0.0 0.0 0.0 0.0 0.0
EMISFACT L0000400     HRDOW7 0.0 0.0 0.0 0.0 0.0 0.0 0.0 1.0
EMISFACT L0000400     HRDOW7 1.0 1.0 1.0 1.0 1.0 1.0 1.0 0.0
EMISFACT L0000400     HRDOW7 0.0 0.0 0.0 0.0 0.0 0.0 0.0 0.0
EMISFACT L0000401     HRDOW7 0.0 0.0 0.0 0.0 0.0 0.0 0.0 1.0
EMISFACT L0000401     HRDOW7 1.0 1.0 1.0 1.0 1.0 1.0 1.0 0.0
EMISFACT L0000401     HRDOW7 0.0 0.0 0.0 0.0 0.0 0.0 0.0 0.0
```

```
EMISFACT L0000402     HRDOW7 0.0 0.0 0.0 0.0 0.0 0.0 0.0 1.0
EMISFACT L0000402     HRDOW7 1.0 1.0 1.0 1.0 1.0 1.0 1.0 0.0
EMISFACT L0000402     HRDOW7 0.0 0.0 0.0 0.0 0.0 0.0 0.0 0.0
EMISFACT L0000403     HRDOW7 0.0 0.0 0.0 0.0 0.0 0.0 0.0 1.0
EMISFACT L0000403     HRDOW7 1.0 1.0 1.0 1.0 1.0 1.0 1.0 0.0
EMISFACT L0000403     HRDOW7 0.0 0.0 0.0 0.0 0.0 0.0 0.0 0.0
EMISFACT L0000404     HRDOW7 0.0 0.0 0.0 0.0 0.0 0.0 0.0 1.0
EMISFACT L0000404     HRDOW7 1.0 1.0 1.0 1.0 1.0 1.0 1.0 0.0
EMISFACT L0000404     HRDOW7 0.0 0.0 0.0 0.0 0.0 0.0 0.0 0.0
EMISFACT L0000405     HRDOW7 0.0 0.0 0.0 0.0 0.0 0.0 0.0 1.0
EMISFACT L0000405     HRDOW7 1.0 1.0 1.0 1.0 1.0 1.0 1.0 0.0
EMISFACT L0000405     HRDOW7 0.0 0.0 0.0 0.0 0.0 0.0 0.0 0.0
EMISFACT L0000406     HRDOW7 0.0 0.0 0.0 0.0 0.0 0.0 0.0 1.0
EMISFACT L0000406     HRDOW7 1.0 1.0 1.0 1.0 1.0 1.0 1.0 0.0
EMISFACT L0000406     HRDOW7 0.0 0.0 0.0 0.0 0.0 0.0 0.0 0.0
EMISFACT L0000407     HRDOW7 0.0 0.0 0.0 0.0 0.0 0.0 0.0 1.0
EMISFACT L0000407     HRDOW7 1.0 1.0 1.0 1.0 1.0 1.0 1.0 0.0
EMISFACT L0000407     HRDOW7 0.0 0.0 0.0 0.0 0.0 0.0 0.0 0.0
EMISFACT L0000408     HRDOW7 0.0 0.0 0.0 0.0 0.0 0.0 0.0 1.0
EMISFACT L0000408     HRDOW7 1.0 1.0 1.0 1.0 1.0 1.0 1.0 0.0
EMISFACT L0000408     HRDOW7 0.0 0.0 0.0 0.0 0.0 0.0 0.0 0.0
EMISFACT L0000409     HRDOW7 0.0 0.0 0.0 0.0 0.0 0.0 0.0 1.0
EMISFACT L0000409     HRDOW7 1.0 1.0 1.0 1.0 1.0 1.0 1.0 0.0
EMISFACT L0000409     HRDOW7 0.0 0.0 0.0 0.0 0.0 0.0 0.0 0.0
EMISFACT L0000410     HRDOW7 0.0 0.0 0.0 0.0 0.0 0.0 0.0 1.0
EMISFACT L0000410     HRDOW7 1.0 1.0 1.0 1.0 1.0 1.0 1.0 0.0
EMISFACT L0000410     HRDOW7 0.0 0.0 0.0 0.0 0.0 0.0 0.0 0.0
EMISFACT L0000411     HRDOW7 0.0 0.0 0.0 0.0 0.0 0.0 0.0 1.0
EMISFACT L0000411     HRDOW7 1.0 1.0 1.0 1.0 1.0 1.0 1.0 0.0
EMISFACT L0000411     HRDOW7 0.0 0.0 0.0 0.0 0.0 0.0 0.0 0.0
EMISFACT L0000412     HRDOW7 0.0 0.0 0.0 0.0 0.0 0.0 0.0 1.0
EMISFACT L0000412     HRDOW7 1.0 1.0 1.0 1.0 1.0 1.0 1.0 0.0
EMISFACT L0000412     HRDOW7 0.0 0.0 0.0 0.0 0.0 0.0 0.0 0.0
EMISFACT L0000413     HRDOW7 0.0 0.0 0.0 0.0 0.0 0.0 0.0 1.0
EMISFACT L0000413     HRDOW7 1.0 1.0 1.0 1.0 1.0 1.0 1.0 0.0
EMISFACT L0000413     HRDOW7 0.0 0.0 0.0 0.0 0.0 0.0 0.0 0.0
EMISFACT L0000414     HRDOW7 0.0 0.0 0.0 0.0 0.0 0.0 0.0 1.0
EMISFACT L0000414     HRDOW7 1.0 1.0 1.0 1.0 1.0 1.0 1.0 0.0
EMISFACT L0000414     HRDOW7 0.0 0.0 0.0 0.0 0.0 0.0 0.0 0.0
EMISFACT L0000415     HRDOW7 0.0 0.0 0.0 0.0 0.0 0.0 0.0 1.0
EMISFACT L0000415     HRDOW7 1.0 1.0 1.0 1.0 1.0 1.0 1.0 0.0
EMISFACT L0000415     HRDOW7 0.0 0.0 0.0 0.0 0.0 0.0 0.0 0.0
EMISFACT L0000416     HRDOW7 0.0 0.0 0.0 0.0 0.0 0.0 0.0 1.0
EMISFACT L0000416     HRDOW7 1.0 1.0 1.0 1.0 1.0 1.0 1.0 0.0
EMISFACT L0000416     HRDOW7 0.0 0.0 0.0 0.0 0.0 0.0 0.0 0.0
EMISFACT L0000417     HRDOW7 0.0 0.0 0.0 0.0 0.0 0.0 0.0 1.0
EMISFACT L0000417     HRDOW7 1.0 1.0 1.0 1.0 1.0 1.0 1.0 0.0
EMISFACT L0000417     HRDOW7 0.0 0.0 0.0 0.0 0.0 0.0 0.0 0.0
EMISFACT L0000418     HRDOW7 0.0 0.0 0.0 0.0 0.0 0.0 0.0 1.0
EMISFACT L0000418     HRDOW7 1.0 1.0 1.0 1.0 1.0 1.0 1.0 0.0
EMISFACT L0000418     HRDOW7 0.0 0.0 0.0 0.0 0.0 0.0 0.0 0.0
EMISFACT L0000419     HRDOW7 0.0 0.0 0.0 0.0 0.0 0.0 0.0 1.0
EMISFACT L0000419     HRDOW7 1.0 1.0 1.0 1.0 1.0 1.0 1.0 0.0
EMISFACT L0000419     HRDOW7 0.0 0.0 0.0 0.0 0.0 0.0 0.0 0.0
EMISFACT L0000420     HRDOW7 0.0 0.0 0.0 0.0 0.0 0.0 0.0 1.0
EMISFACT L0000420     HRDOW7 1.0 1.0 1.0 1.0 1.0 1.0 1.0 0.0
EMISFACT L0000420     HRDOW7 0.0 0.0 0.0 0.0 0.0 0.0 0.0 0.0
EMISFACT L0000421     HRDOW7 0.0 0.0 0.0 0.0 0.0 0.0 0.0 1.0
EMISFACT L0000421     HRDOW7 1.0 1.0 1.0 1.0 1.0 1.0 1.0 0.0
EMISFACT L0000421     HRDOW7 0.0 0.0 0.0 0.0 0.0 0.0 0.0 0.0
EMISFACT L0000422     HRDOW7 0.0 0.0 0.0 0.0 0.0 0.0 0.0 1.0
EMISFACT L0000422     HRDOW7 1.0 1.0 1.0 1.0 1.0 1.0 1.0 0.0
EMISFACT L0000422     HRDOW7 0.0 0.0 0.0 0.0 0.0 0.0 0.0 0.0
EMISFACT L0000423     HRDOW7 0.0 0.0 0.0 0.0 0.0 0.0 0.0 1.0
EMISFACT L0000423     HRDOW7 1.0 1.0 1.0 1.0 1.0 1.0 1.0 0.0
EMISFACT L0000423     HRDOW7 0.0 0.0 0.0 0.0 0.0 0.0 0.0 0.0
```

```
EMISFACT L0000424     HRDOW7 0.0 0.0 0.0 0.0 0.0 0.0 0.0 1.0
EMISFACT L0000424     HRDOW7 1.0 1.0 1.0 1.0 1.0 1.0 1.0 0.0
EMISFACT L0000424     HRDOW7 0.0 0.0 0.0 0.0 0.0 0.0 0.0 0.0
EMISFACT L0000425     HRDOW7 0.0 0.0 0.0 0.0 0.0 0.0 0.0 1.0
EMISFACT L0000425     HRDOW7 1.0 1.0 1.0 1.0 1.0 1.0 1.0 0.0
EMISFACT L0000425     HRDOW7 0.0 0.0 0.0 0.0 0.0 0.0 0.0 0.0
EMISFACT L0000426     HRDOW7 0.0 0.0 0.0 0.0 0.0 0.0 0.0 1.0
EMISFACT L0000426     HRDOW7 1.0 1.0 1.0 1.0 1.0 1.0 1.0 0.0
EMISFACT L0000426     HRDOW7 0.0 0.0 0.0 0.0 0.0 0.0 0.0 0.0
EMISFACT L0000427     HRDOW7 0.0 0.0 0.0 0.0 0.0 0.0 0.0 1.0
EMISFACT L0000427     HRDOW7 1.0 1.0 1.0 1.0 1.0 1.0 1.0 0.0
EMISFACT L0000427     HRDOW7 0.0 0.0 0.0 0.0 0.0 0.0 0.0 0.0
EMISFACT L0000428     HRDOW7 0.0 0.0 0.0 0.0 0.0 0.0 0.0 1.0
EMISFACT L0000428     HRDOW7 1.0 1.0 1.0 1.0 1.0 1.0 1.0 0.0
EMISFACT L0000428     HRDOW7 0.0 0.0 0.0 0.0 0.0 0.0 0.0 0.0
EMISFACT L0000001     HRDOW7 0.0 0.0 0.0 0.0 0.0 0.0 0.0 1.0
EMISFACT L0000001     HRDOW7 1.0 1.0 1.0 1.0 1.0 1.0 1.0 0.0
EMISFACT L0000001     HRDOW7 0.0 0.0 0.0 0.0 0.0 0.0 0.0 0.0
EMISFACT L0000002     HRDOW7 0.0 0.0 0.0 0.0 0.0 0.0 0.0 1.0
EMISFACT L0000002     HRDOW7 1.0 1.0 1.0 1.0 1.0 1.0 1.0 0.0
EMISFACT L0000002     HRDOW7 0.0 0.0 0.0 0.0 0.0 0.0 0.0 0.0
EMISFACT L0000003     HRDOW7 0.0 0.0 0.0 0.0 0.0 0.0 0.0 1.0
EMISFACT L0000003     HRDOW7 1.0 1.0 1.0 1.0 1.0 1.0 1.0 0.0
EMISFACT L0000003     HRDOW7 0.0 0.0 0.0 0.0 0.0 0.0 0.0 0.0
EMISFACT L0000004     HRDOW7 0.0 0.0 0.0 0.0 0.0 0.0 0.0 1.0
EMISFACT L0000004     HRDOW7 1.0 1.0 1.0 1.0 1.0 1.0 1.0 0.0
EMISFACT L0000004     HRDOW7 0.0 0.0 0.0 0.0 0.0 0.0 0.0 0.0
EMISFACT L0000005     HRDOW7 0.0 0.0 0.0 0.0 0.0 0.0 0.0 1.0
EMISFACT L0000005     HRDOW7 1.0 1.0 1.0 1.0 1.0 1.0 1.0 0.0
EMISFACT L0000005     HRDOW7 0.0 0.0 0.0 0.0 0.0 0.0 0.0 0.0
EMISFACT L0000006     HRDOW7 0.0 0.0 0.0 0.0 0.0 0.0 0.0 1.0
EMISFACT L0000006     HRDOW7 1.0 1.0 1.0 1.0 1.0 1.0 1.0 0.0
EMISFACT L0000006     HRDOW7 0.0 0.0 0.0 0.0 0.0 0.0 0.0 0.0
EMISFACT L0000007     HRDOW7 0.0 0.0 0.0 0.0 0.0 0.0 0.0 1.0
EMISFACT L0000007     HRDOW7 1.0 1.0 1.0 1.0 1.0 1.0 1.0 0.0
EMISFACT L0000007     HRDOW7 0.0 0.0 0.0 0.0 0.0 0.0 0.0 0.0
EMISFACT L0000008     HRDOW7 0.0 0.0 0.0 0.0 0.0 0.0 0.0 1.0
EMISFACT L0000008     HRDOW7 1.0 1.0 1.0 1.0 1.0 1.0 1.0 0.0
EMISFACT L0000008     HRDOW7 0.0 0.0 0.0 0.0 0.0 0.0 0.0 0.0
EMISFACT L0000009     HRDOW7 0.0 0.0 0.0 0.0 0.0 0.0 0.0 1.0
EMISFACT L0000009     HRDOW7 1.0 1.0 1.0 1.0 1.0 1.0 1.0 0.0
EMISFACT L0000009     HRDOW7 0.0 0.0 0.0 0.0 0.0 0.0 0.0 0.0
EMISFACT L0000010     HRDOW7 0.0 0.0 0.0 0.0 0.0 0.0 0.0 1.0
EMISFACT L0000010     HRDOW7 1.0 1.0 1.0 1.0 1.0 1.0 1.0 0.0
EMISFACT L0000010     HRDOW7 0.0 0.0 0.0 0.0 0.0 0.0 0.0 0.0
EMISFACT L0000011     HRDOW7 0.0 0.0 0.0 0.0 0.0 0.0 0.0 1.0
EMISFACT L0000011     HRDOW7 1.0 1.0 1.0 1.0 1.0 1.0 1.0 0.0
EMISFACT L0000011     HRDOW7 0.0 0.0 0.0 0.0 0.0 0.0 0.0 0.0
EMISFACT L0000012     HRDOW7 0.0 0.0 0.0 0.0 0.0 0.0 0.0 1.0
EMISFACT L0000012     HRDOW7 1.0 1.0 1.0 1.0 1.0 1.0 1.0 0.0
EMISFACT L0000012     HRDOW7 0.0 0.0 0.0 0.0 0.0 0.0 0.0 0.0
EMISFACT L0000013     HRDOW7 0.0 0.0 0.0 0.0 0.0 0.0 0.0 1.0
EMISFACT L0000013     HRDOW7 1.0 1.0 1.0 1.0 1.0 1.0 1.0 0.0
EMISFACT L0000013     HRDOW7 0.0 0.0 0.0 0.0 0.0 0.0 0.0 0.0
EMISFACT L0000014     HRDOW7 0.0 0.0 0.0 0.0 0.0 0.0 0.0 1.0
EMISFACT L0000014     HRDOW7 1.0 1.0 1.0 1.0 1.0 1.0 1.0 0.0
EMISFACT L0000014     HRDOW7 0.0 0.0 0.0 0.0 0.0 0.0 0.0 0.0
EMISFACT L0000015     HRDOW7 0.0 0.0 0.0 0.0 0.0 0.0 0.0 1.0
EMISFACT L0000015     HRDOW7 1.0 1.0 1.0 1.0 1.0 1.0 1.0 0.0
EMISFACT L0000015     HRDOW7 0.0 0.0 0.0 0.0 0.0 0.0 0.0 0.0
EMISFACT L0000016     HRDOW7 0.0 0.0 0.0 0.0 0.0 0.0 0.0 1.0
EMISFACT L0000016     HRDOW7 1.0 1.0 1.0 1.0 1.0 1.0 1.0 0.0
EMISFACT L0000016     HRDOW7 0.0 0.0 0.0 0.0 0.0 0.0 0.0 0.0
EMISFACT L0000017     HRDOW7 0.0 0.0 0.0 0.0 0.0 0.0 0.0 1.0
EMISFACT L0000017     HRDOW7 1.0 1.0 1.0 1.0 1.0 1.0 1.0 0.0
EMISFACT L0000017     HRDOW7 0.0 0.0 0.0 0.0 0.0 0.0 0.0 0.0
```

```
EMISFACT L0000018     HRDOW7 0.0 0.0 0.0 0.0 0.0 0.0 0.0 1.0
EMISFACT L0000018     HRDOW7 1.0 1.0 1.0 1.0 1.0 1.0 1.0 0.0
EMISFACT L0000018     HRDOW7 0.0 0.0 0.0 0.0 0.0 0.0 0.0 0.0
EMISFACT L0000019     HRDOW7 0.0 0.0 0.0 0.0 0.0 0.0 0.0 1.0
EMISFACT L0000019     HRDOW7 1.0 1.0 1.0 1.0 1.0 1.0 1.0 0.0
EMISFACT L0000019     HRDOW7 0.0 0.0 0.0 0.0 0.0 0.0 0.0 0.0
EMISFACT L0000020     HRDOW7 0.0 0.0 0.0 0.0 0.0 0.0 0.0 1.0
EMISFACT L0000020     HRDOW7 1.0 1.0 1.0 1.0 1.0 1.0 1.0 0.0
EMISFACT L0000020     HRDOW7 0.0 0.0 0.0 0.0 0.0 0.0 0.0 0.0
EMISFACT L0000021     HRDOW7 0.0 0.0 0.0 0.0 0.0 0.0 0.0 1.0
EMISFACT L0000021     HRDOW7 1.0 1.0 1.0 1.0 1.0 1.0 1.0 0.0
EMISFACT L0000021     HRDOW7 0.0 0.0 0.0 0.0 0.0 0.0 0.0 0.0
EMISFACT L0000022     HRDOW7 0.0 0.0 0.0 0.0 0.0 0.0 0.0 1.0
EMISFACT L0000022     HRDOW7 1.0 1.0 1.0 1.0 1.0 1.0 1.0 0.0
EMISFACT L0000022     HRDOW7 0.0 0.0 0.0 0.0 0.0 0.0 0.0 0.0
EMISFACT L0000023     HRDOW7 0.0 0.0 0.0 0.0 0.0 0.0 0.0 1.0
EMISFACT L0000023     HRDOW7 1.0 1.0 1.0 1.0 1.0 1.0 1.0 0.0
EMISFACT L0000023     HRDOW7 0.0 0.0 0.0 0.0 0.0 0.0 0.0 0.0
EMISFACT L0000024     HRDOW7 0.0 0.0 0.0 0.0 0.0 0.0 0.0 1.0
EMISFACT L0000024     HRDOW7 1.0 1.0 1.0 1.0 1.0 1.0 1.0 0.0
EMISFACT L0000024     HRDOW7 0.0 0.0 0.0 0.0 0.0 0.0 0.0 0.0
EMISFACT L0000025     HRDOW7 0.0 0.0 0.0 0.0 0.0 0.0 0.0 1.0
EMISFACT L0000025     HRDOW7 1.0 1.0 1.0 1.0 1.0 1.0 1.0 0.0
EMISFACT L0000025     HRDOW7 0.0 0.0 0.0 0.0 0.0 0.0 0.0 0.0
EMISFACT L0000026     HRDOW7 0.0 0.0 0.0 0.0 0.0 0.0 0.0 1.0
EMISFACT L0000026     HRDOW7 1.0 1.0 1.0 1.0 1.0 1.0 1.0 0.0
EMISFACT L0000026     HRDOW7 0.0 0.0 0.0 0.0 0.0 0.0 0.0 0.0
EMISFACT L0000027     HRDOW7 0.0 0.0 0.0 0.0 0.0 0.0 0.0 1.0
EMISFACT L0000027     HRDOW7 1.0 1.0 1.0 1.0 1.0 1.0 1.0 0.0
EMISFACT L0000027     HRDOW7 0.0 0.0 0.0 0.0 0.0 0.0 0.0 0.0
EMISFACT L0000028     HRDOW7 0.0 0.0 0.0 0.0 0.0 0.0 0.0 1.0
EMISFACT L0000028     HRDOW7 1.0 1.0 1.0 1.0 1.0 1.0 1.0 0.0
EMISFACT L0000028     HRDOW7 0.0 0.0 0.0 0.0 0.0 0.0 0.0 0.0
EMISFACT L0000029     HRDOW7 0.0 0.0 0.0 0.0 0.0 0.0 0.0 1.0
EMISFACT L0000029     HRDOW7 1.0 1.0 1.0 1.0 1.0 1.0 1.0 0.0
EMISFACT L0000029     HRDOW7 0.0 0.0 0.0 0.0 0.0 0.0 0.0 0.0
EMISFACT L0000030     HRDOW7 0.0 0.0 0.0 0.0 0.0 0.0 0.0 1.0
EMISFACT L0000030     HRDOW7 1.0 1.0 1.0 1.0 1.0 1.0 1.0 0.0
EMISFACT L0000030     HRDOW7 0.0 0.0 0.0 0.0 0.0 0.0 0.0 0.0
EMISFACT L0000031     HRDOW7 0.0 0.0 0.0 0.0 0.0 0.0 0.0 1.0
EMISFACT L0000031     HRDOW7 1.0 1.0 1.0 1.0 1.0 1.0 1.0 0.0
EMISFACT L0000031     HRDOW7 0.0 0.0 0.0 0.0 0.0 0.0 0.0 0.0
EMISFACT L0000032     HRDOW7 0.0 0.0 0.0 0.0 0.0 0.0 0.0 1.0
EMISFACT L0000032     HRDOW7 1.0 1.0 1.0 1.0 1.0 1.0 1.0 0.0
EMISFACT L0000032     HRDOW7 0.0 0.0 0.0 0.0 0.0 0.0 0.0 0.0
EMISFACT L0000033     HRDOW7 0.0 0.0 0.0 0.0 0.0 0.0 0.0 1.0
EMISFACT L0000033     HRDOW7 1.0 1.0 1.0 1.0 1.0 1.0 1.0 0.0
EMISFACT L0000033     HRDOW7 0.0 0.0 0.0 0.0 0.0 0.0 0.0 0.0
EMISFACT L0000034     HRDOW7 0.0 0.0 0.0 0.0 0.0 0.0 0.0 1.0
EMISFACT L0000034     HRDOW7 1.0 1.0 1.0 1.0 1.0 1.0 1.0 0.0
EMISFACT L0000034     HRDOW7 0.0 0.0 0.0 0.0 0.0 0.0 0.0 0.0
EMISFACT L0000035     HRDOW7 0.0 0.0 0.0 0.0 0.0 0.0 0.0 1.0
EMISFACT L0000035     HRDOW7 1.0 1.0 1.0 1.0 1.0 1.0 1.0 0.0
EMISFACT L0000035     HRDOW7 0.0 0.0 0.0 0.0 0.0 0.0 0.0 0.0
EMISFACT L0000036     HRDOW7 0.0 0.0 0.0 0.0 0.0 0.0 0.0 1.0
EMISFACT L0000036     HRDOW7 1.0 1.0 1.0 1.0 1.0 1.0 1.0 0.0
EMISFACT L0000036     HRDOW7 0.0 0.0 0.0 0.0 0.0 0.0 0.0 0.0
EMISFACT L0000037     HRDOW7 0.0 0.0 0.0 0.0 0.0 0.0 0.0 1.0
EMISFACT L0000037     HRDOW7 1.0 1.0 1.0 1.0 1.0 1.0 1.0 0.0
EMISFACT L0000037     HRDOW7 0.0 0.0 0.0 0.0 0.0 0.0 0.0 0.0
EMISFACT L0000038     HRDOW7 0.0 0.0 0.0 0.0 0.0 0.0 0.0 1.0
EMISFACT L0000038     HRDOW7 1.0 1.0 1.0 1.0 1.0 1.0 1.0 0.0
EMISFACT L0000038     HRDOW7 0.0 0.0 0.0 0.0 0.0 0.0 0.0 0.0
EMISFACT L0000039     HRDOW7 0.0 0.0 0.0 0.0 0.0 0.0 0.0 1.0
EMISFACT L0000039     HRDOW7 1.0 1.0 1.0 1.0 1.0 1.0 1.0 0.0
EMISFACT L0000039     HRDOW7 0.0 0.0 0.0 0.0 0.0 0.0 0.0 0.0
```

```
EMISFACT L0000040     HRDOW7 0.0 0.0 0.0 0.0 0.0 0.0 0.0 1.0
EMISFACT L0000040     HRDOW7 1.0 1.0 1.0 1.0 1.0 1.0 1.0 0.0
EMISFACT L0000040     HRDOW7 0.0 0.0 0.0 0.0 0.0 0.0 0.0 0.0
EMISFACT L0000041     HRDOW7 0.0 0.0 0.0 0.0 0.0 0.0 0.0 1.0
EMISFACT L0000041     HRDOW7 1.0 1.0 1.0 1.0 1.0 1.0 1.0 0.0
EMISFACT L0000041     HRDOW7 0.0 0.0 0.0 0.0 0.0 0.0 0.0 0.0
EMISFACT L0000042     HRDOW7 0.0 0.0 0.0 0.0 0.0 0.0 0.0 1.0
EMISFACT L0000042     HRDOW7 1.0 1.0 1.0 1.0 1.0 1.0 1.0 0.0
EMISFACT L0000042     HRDOW7 0.0 0.0 0.0 0.0 0.0 0.0 0.0 0.0
EMISFACT L0000043     HRDOW7 0.0 0.0 0.0 0.0 0.0 0.0 0.0 1.0
EMISFACT L0000043     HRDOW7 1.0 1.0 1.0 1.0 1.0 1.0 1.0 0.0
EMISFACT L0000043     HRDOW7 0.0 0.0 0.0 0.0 0.0 0.0 0.0 0.0
EMISFACT L0000044     HRDOW7 0.0 0.0 0.0 0.0 0.0 0.0 0.0 1.0
EMISFACT L0000044     HRDOW7 1.0 1.0 1.0 1.0 1.0 1.0 1.0 0.0
EMISFACT L0000044     HRDOW7 0.0 0.0 0.0 0.0 0.0 0.0 0.0 0.0
EMISFACT L0000045     HRDOW7 0.0 0.0 0.0 0.0 0.0 0.0 0.0 1.0
EMISFACT L0000045     HRDOW7 1.0 1.0 1.0 1.0 1.0 1.0 1.0 0.0
EMISFACT L0000045     HRDOW7 0.0 0.0 0.0 0.0 0.0 0.0 0.0 0.0
EMISFACT L0000046     HRDOW7 0.0 0.0 0.0 0.0 0.0 0.0 0.0 1.0
EMISFACT L0000046     HRDOW7 1.0 1.0 1.0 1.0 1.0 1.0 1.0 0.0
EMISFACT L0000046     HRDOW7 0.0 0.0 0.0 0.0 0.0 0.0 0.0 0.0
EMISFACT L0000047     HRDOW7 0.0 0.0 0.0 0.0 0.0 0.0 0.0 1.0
EMISFACT L0000047     HRDOW7 1.0 1.0 1.0 1.0 1.0 1.0 1.0 0.0
EMISFACT L0000047     HRDOW7 0.0 0.0 0.0 0.0 0.0 0.0 0.0 0.0
EMISFACT L0000048     HRDOW7 0.0 0.0 0.0 0.0 0.0 0.0 0.0 1.0
EMISFACT L0000048     HRDOW7 1.0 1.0 1.0 1.0 1.0 1.0 1.0 0.0
EMISFACT L0000048     HRDOW7 0.0 0.0 0.0 0.0 0.0 0.0 0.0 0.0
EMISFACT L0000049     HRDOW7 0.0 0.0 0.0 0.0 0.0 0.0 0.0 1.0
EMISFACT L0000049     HRDOW7 1.0 1.0 1.0 1.0 1.0 1.0 1.0 0.0
EMISFACT L0000049     HRDOW7 0.0 0.0 0.0 0.0 0.0 0.0 0.0 0.0
EMISFACT L0000050     HRDOW7 0.0 0.0 0.0 0.0 0.0 0.0 0.0 1.0
EMISFACT L0000050     HRDOW7 1.0 1.0 1.0 1.0 1.0 1.0 1.0 0.0
EMISFACT L0000050     HRDOW7 0.0 0.0 0.0 0.0 0.0 0.0 0.0 0.0
EMISFACT L0000051     HRDOW7 0.0 0.0 0.0 0.0 0.0 0.0 0.0 1.0
EMISFACT L0000051     HRDOW7 1.0 1.0 1.0 1.0 1.0 1.0 1.0 0.0
EMISFACT L0000051     HRDOW7 0.0 0.0 0.0 0.0 0.0 0.0 0.0 0.0
EMISFACT L0000052     HRDOW7 0.0 0.0 0.0 0.0 0.0 0.0 0.0 1.0
EMISFACT L0000052     HRDOW7 1.0 1.0 1.0 1.0 1.0 1.0 1.0 0.0
EMISFACT L0000052     HRDOW7 0.0 0.0 0.0 0.0 0.0 0.0 0.0 0.0
EMISFACT L0000053     HRDOW7 0.0 0.0 0.0 0.0 0.0 0.0 0.0 1.0
EMISFACT L0000053     HRDOW7 1.0 1.0 1.0 1.0 1.0 1.0 1.0 0.0
EMISFACT L0000053     HRDOW7 0.0 0.0 0.0 0.0 0.0 0.0 0.0 0.0
EMISFACT L0000054     HRDOW7 0.0 0.0 0.0 0.0 0.0 0.0 0.0 1.0
EMISFACT L0000054     HRDOW7 1.0 1.0 1.0 1.0 1.0 1.0 1.0 0.0
EMISFACT L0000054     HRDOW7 0.0 0.0 0.0 0.0 0.0 0.0 0.0 0.0
EMISFACT L0000055     HRDOW7 0.0 0.0 0.0 0.0 0.0 0.0 0.0 1.0
EMISFACT L0000055     HRDOW7 1.0 1.0 1.0 1.0 1.0 1.0 1.0 0.0
EMISFACT L0000055     HRDOW7 0.0 0.0 0.0 0.0 0.0 0.0 0.0 0.0
EMISFACT L0000056     HRDOW7 0.0 0.0 0.0 0.0 0.0 0.0 0.0 1.0
EMISFACT L0000056     HRDOW7 1.0 1.0 1.0 1.0 1.0 1.0 1.0 0.0
EMISFACT L0000056     HRDOW7 0.0 0.0 0.0 0.0 0.0 0.0 0.0 0.0
EMISFACT L0000057     HRDOW7 0.0 0.0 0.0 0.0 0.0 0.0 0.0 1.0
EMISFACT L0000057     HRDOW7 1.0 1.0 1.0 1.0 1.0 1.0 1.0 0.0
EMISFACT L0000057     HRDOW7 0.0 0.0 0.0 0.0 0.0 0.0 0.0 0.0
EMISFACT L0000058     HRDOW7 0.0 0.0 0.0 0.0 0.0 0.0 0.0 1.0
EMISFACT L0000058     HRDOW7 1.0 1.0 1.0 1.0 1.0 1.0 1.0 0.0
EMISFACT L0000058     HRDOW7 0.0 0.0 0.0 0.0 0.0 0.0 0.0 0.0
EMISFACT L0000059     HRDOW7 0.0 0.0 0.0 0.0 0.0 0.0 0.0 1.0
EMISFACT L0000059     HRDOW7 1.0 1.0 1.0 1.0 1.0 1.0 1.0 0.0
EMISFACT L0000059     HRDOW7 0.0 0.0 0.0 0.0 0.0 0.0 0.0 0.0
EMISFACT L0000060     HRDOW7 0.0 0.0 0.0 0.0 0.0 0.0 0.0 1.0
EMISFACT L0000060     HRDOW7 1.0 1.0 1.0 1.0 1.0 1.0 1.0 0.0
EMISFACT L0000060     HRDOW7 0.0 0.0 0.0 0.0 0.0 0.0 0.0 0.0
EMISFACT L0000061     HRDOW7 0.0 0.0 0.0 0.0 0.0 0.0 0.0 1.0
EMISFACT L0000061     HRDOW7 1.0 1.0 1.0 1.0 1.0 1.0 1.0 0.0
EMISFACT L0000061     HRDOW7 0.0 0.0 0.0 0.0 0.0 0.0 0.0 0.0
```

```
EMISFACT L0000062     HRDOW7 0.0 0.0 0.0 0.0 0.0 0.0 0.0 1.0
EMISFACT L0000062     HRDOW7 1.0 1.0 1.0 1.0 1.0 1.0 1.0 0.0
EMISFACT L0000062     HRDOW7 0.0 0.0 0.0 0.0 0.0 0.0 0.0 0.0
EMISFACT L0000063     HRDOW7 0.0 0.0 0.0 0.0 0.0 0.0 0.0 1.0
EMISFACT L0000063     HRDOW7 1.0 1.0 1.0 1.0 1.0 1.0 1.0 0.0
EMISFACT L0000063     HRDOW7 0.0 0.0 0.0 0.0 0.0 0.0 0.0 0.0
EMISFACT L0000064     HRDOW7 0.0 0.0 0.0 0.0 0.0 0.0 0.0 1.0
EMISFACT L0000064     HRDOW7 1.0 1.0 1.0 1.0 1.0 1.0 1.0 0.0
EMISFACT L0000064     HRDOW7 0.0 0.0 0.0 0.0 0.0 0.0 0.0 0.0
EMISFACT L0000065     HRDOW7 0.0 0.0 0.0 0.0 0.0 0.0 0.0 1.0
EMISFACT L0000065     HRDOW7 1.0 1.0 1.0 1.0 1.0 1.0 1.0 0.0
EMISFACT L0000065     HRDOW7 0.0 0.0 0.0 0.0 0.0 0.0 0.0 0.0
EMISFACT L0000066     HRDOW7 0.0 0.0 0.0 0.0 0.0 0.0 0.0 1.0
EMISFACT L0000066     HRDOW7 1.0 1.0 1.0 1.0 1.0 1.0 1.0 0.0
EMISFACT L0000066     HRDOW7 0.0 0.0 0.0 0.0 0.0 0.0 0.0 0.0
EMISFACT L0000067     HRDOW7 0.0 0.0 0.0 0.0 0.0 0.0 0.0 1.0
EMISFACT L0000067     HRDOW7 1.0 1.0 1.0 1.0 1.0 1.0 1.0 0.0
EMISFACT L0000067     HRDOW7 0.0 0.0 0.0 0.0 0.0 0.0 0.0 0.0
EMISFACT L0000068     HRDOW7 0.0 0.0 0.0 0.0 0.0 0.0 0.0 1.0
EMISFACT L0000068     HRDOW7 1.0 1.0 1.0 1.0 1.0 1.0 1.0 0.0
EMISFACT L0000068     HRDOW7 0.0 0.0 0.0 0.0 0.0 0.0 0.0 0.0
EMISFACT L0000069     HRDOW7 0.0 0.0 0.0 0.0 0.0 0.0 0.0 1.0
EMISFACT L0000069     HRDOW7 1.0 1.0 1.0 1.0 1.0 1.0 1.0 0.0
EMISFACT L0000069     HRDOW7 0.0 0.0 0.0 0.0 0.0 0.0 0.0 0.0
EMISFACT L0000070     HRDOW7 0.0 0.0 0.0 0.0 0.0 0.0 0.0 1.0
EMISFACT L0000070     HRDOW7 1.0 1.0 1.0 1.0 1.0 1.0 1.0 0.0
EMISFACT L0000070     HRDOW7 0.0 0.0 0.0 0.0 0.0 0.0 0.0 0.0
EMISFACT L0000071     HRDOW7 0.0 0.0 0.0 0.0 0.0 0.0 0.0 1.0
EMISFACT L0000071     HRDOW7 1.0 1.0 1.0 1.0 1.0 1.0 1.0 0.0
EMISFACT L0000071     HRDOW7 0.0 0.0 0.0 0.0 0.0 0.0 0.0 0.0
EMISFACT L0000072     HRDOW7 0.0 0.0 0.0 0.0 0.0 0.0 0.0 1.0
EMISFACT L0000072     HRDOW7 1.0 1.0 1.0 1.0 1.0 1.0 1.0 0.0
EMISFACT L0000072     HRDOW7 0.0 0.0 0.0 0.0 0.0 0.0 0.0 0.0
EMISFACT L0000073     HRDOW7 0.0 0.0 0.0 0.0 0.0 0.0 0.0 1.0
EMISFACT L0000073     HRDOW7 1.0 1.0 1.0 1.0 1.0 1.0 1.0 0.0
EMISFACT L0000073     HRDOW7 0.0 0.0 0.0 0.0 0.0 0.0 0.0 0.0
EMISFACT L0000074     HRDOW7 0.0 0.0 0.0 0.0 0.0 0.0 0.0 1.0
EMISFACT L0000074     HRDOW7 1.0 1.0 1.0 1.0 1.0 1.0 1.0 0.0
EMISFACT L0000074     HRDOW7 0.0 0.0 0.0 0.0 0.0 0.0 0.0 0.0
EMISFACT L0000075     HRDOW7 0.0 0.0 0.0 0.0 0.0 0.0 0.0 1.0
EMISFACT L0000075     HRDOW7 1.0 1.0 1.0 1.0 1.0 1.0 1.0 0.0
EMISFACT L0000075     HRDOW7 0.0 0.0 0.0 0.0 0.0 0.0 0.0 0.0
EMISFACT L0000076     HRDOW7 0.0 0.0 0.0 0.0 0.0 0.0 0.0 1.0
EMISFACT L0000076     HRDOW7 1.0 1.0 1.0 1.0 1.0 1.0 1.0 0.0
EMISFACT L0000076     HRDOW7 0.0 0.0 0.0 0.0 0.0 0.0 0.0 0.0
EMISFACT L0000077     HRDOW7 0.0 0.0 0.0 0.0 0.0 0.0 0.0 1.0
EMISFACT L0000077     HRDOW7 1.0 1.0 1.0 1.0 1.0 1.0 1.0 0.0
EMISFACT L0000077     HRDOW7 0.0 0.0 0.0 0.0 0.0 0.0 0.0 0.0
EMISFACT L0000078     HRDOW7 0.0 0.0 0.0 0.0 0.0 0.0 0.0 1.0
EMISFACT L0000078     HRDOW7 1.0 1.0 1.0 1.0 1.0 1.0 1.0 0.0
EMISFACT L0000078     HRDOW7 0.0 0.0 0.0 0.0 0.0 0.0 0.0 0.0
EMISFACT L0000079     HRDOW7 0.0 0.0 0.0 0.0 0.0 0.0 0.0 1.0
EMISFACT L0000079     HRDOW7 1.0 1.0 1.0 1.0 1.0 1.0 1.0 0.0
EMISFACT L0000079     HRDOW7 0.0 0.0 0.0 0.0 0.0 0.0 0.0 0.0
EMISFACT L0000080     HRDOW7 0.0 0.0 0.0 0.0 0.0 0.0 0.0 1.0
EMISFACT L0000080     HRDOW7 1.0 1.0 1.0 1.0 1.0 1.0 1.0 0.0
EMISFACT L0000080     HRDOW7 0.0 0.0 0.0 0.0 0.0 0.0 0.0 0.0
EMISFACT L0000081     HRDOW7 0.0 0.0 0.0 0.0 0.0 0.0 0.0 1.0
EMISFACT L0000081     HRDOW7 1.0 1.0 1.0 1.0 1.0 1.0 1.0 0.0
EMISFACT L0000081     HRDOW7 0.0 0.0 0.0 0.0 0.0 0.0 0.0 0.0
EMISFACT L0000082     HRDOW7 0.0 0.0 0.0 0.0 0.0 0.0 0.0 1.0
EMISFACT L0000082     HRDOW7 1.0 1.0 1.0 1.0 1.0 1.0 1.0 0.0
EMISFACT L0000082     HRDOW7 0.0 0.0 0.0 0.0 0.0 0.0 0.0 0.0
EMISFACT L0000083     HRDOW7 0.0 0.0 0.0 0.0 0.0 0.0 0.0 1.0
EMISFACT L0000083     HRDOW7 1.0 1.0 1.0 1.0 1.0 1.0 1.0 0.0
EMISFACT L0000083     HRDOW7 0.0 0.0 0.0 0.0 0.0 0.0 0.0 0.0
```

```
EMISFACT L0000084     HRDOW7 0.0 0.0 0.0 0.0 0.0 0.0 0.0 1.0
EMISFACT L0000084     HRDOW7 1.0 1.0 1.0 1.0 1.0 1.0 1.0 0.0
EMISFACT L0000084     HRDOW7 0.0 0.0 0.0 0.0 0.0 0.0 0.0 0.0
EMISFACT L0000085     HRDOW7 0.0 0.0 0.0 0.0 0.0 0.0 0.0 1.0
EMISFACT L0000085     HRDOW7 1.0 1.0 1.0 1.0 1.0 1.0 1.0 0.0
EMISFACT L0000085     HRDOW7 0.0 0.0 0.0 0.0 0.0 0.0 0.0 0.0
EMISFACT L0000086     HRDOW7 0.0 0.0 0.0 0.0 0.0 0.0 0.0 1.0
EMISFACT L0000086     HRDOW7 1.0 1.0 1.0 1.0 1.0 1.0 1.0 0.0
EMISFACT L0000086     HRDOW7 0.0 0.0 0.0 0.0 0.0 0.0 0.0 0.0
EMISFACT L0000087     HRDOW7 0.0 0.0 0.0 0.0 0.0 0.0 0.0 1.0
EMISFACT L0000087     HRDOW7 1.0 1.0 1.0 1.0 1.0 1.0 1.0 0.0
EMISFACT L0000087     HRDOW7 0.0 0.0 0.0 0.0 0.0 0.0 0.0 0.0
EMISFACT L0000088     HRDOW7 0.0 0.0 0.0 0.0 0.0 0.0 0.0 1.0
EMISFACT L0000088     HRDOW7 1.0 1.0 1.0 1.0 1.0 1.0 1.0 0.0
EMISFACT L0000088     HRDOW7 0.0 0.0 0.0 0.0 0.0 0.0 0.0 0.0
EMISFACT L0000089     HRDOW7 0.0 0.0 0.0 0.0 0.0 0.0 0.0 1.0
EMISFACT L0000089     HRDOW7 1.0 1.0 1.0 1.0 1.0 1.0 1.0 0.0
EMISFACT L0000089     HRDOW7 0.0 0.0 0.0 0.0 0.0 0.0 0.0 0.0
EMISFACT L0000090     HRDOW7 0.0 0.0 0.0 0.0 0.0 0.0 0.0 1.0
EMISFACT L0000090     HRDOW7 1.0 1.0 1.0 1.0 1.0 1.0 1.0 0.0
EMISFACT L0000090     HRDOW7 0.0 0.0 0.0 0.0 0.0 0.0 0.0 0.0
EMISFACT L0000091     HRDOW7 0.0 0.0 0.0 0.0 0.0 0.0 0.0 1.0
EMISFACT L0000091     HRDOW7 1.0 1.0 1.0 1.0 1.0 1.0 1.0 0.0
EMISFACT L0000091     HRDOW7 0.0 0.0 0.0 0.0 0.0 0.0 0.0 0.0
EMISFACT L0000092     HRDOW7 0.0 0.0 0.0 0.0 0.0 0.0 0.0 1.0
EMISFACT L0000092     HRDOW7 1.0 1.0 1.0 1.0 1.0 1.0 1.0 0.0
EMISFACT L0000092     HRDOW7 0.0 0.0 0.0 0.0 0.0 0.0 0.0 0.0
EMISFACT L0000093     HRDOW7 0.0 0.0 0.0 0.0 0.0 0.0 0.0 1.0
EMISFACT L0000093     HRDOW7 1.0 1.0 1.0 1.0 1.0 1.0 1.0 0.0
EMISFACT L0000093     HRDOW7 0.0 0.0 0.0 0.0 0.0 0.0 0.0 0.0
EMISFACT L0000094     HRDOW7 0.0 0.0 0.0 0.0 0.0 0.0 0.0 1.0
EMISFACT L0000094     HRDOW7 1.0 1.0 1.0 1.0 1.0 1.0 1.0 0.0
EMISFACT L0000094     HRDOW7 0.0 0.0 0.0 0.0 0.0 0.0 0.0 0.0
EMISFACT L0000095     HRDOW7 0.0 0.0 0.0 0.0 0.0 0.0 0.0 1.0
EMISFACT L0000095     HRDOW7 1.0 1.0 1.0 1.0 1.0 1.0 1.0 0.0
EMISFACT L0000095     HRDOW7 0.0 0.0 0.0 0.0 0.0 0.0 0.0 0.0
EMISFACT L0000096     HRDOW7 0.0 0.0 0.0 0.0 0.0 0.0 0.0 1.0
EMISFACT L0000096     HRDOW7 1.0 1.0 1.0 1.0 1.0 1.0 1.0 0.0
EMISFACT L0000096     HRDOW7 0.0 0.0 0.0 0.0 0.0 0.0 0.0 0.0
EMISFACT L0000097     HRDOW7 0.0 0.0 0.0 0.0 0.0 0.0 0.0 1.0
EMISFACT L0000097     HRDOW7 1.0 1.0 1.0 1.0 1.0 1.0 1.0 0.0
EMISFACT L0000097     HRDOW7 0.0 0.0 0.0 0.0 0.0 0.0 0.0 0.0
EMISFACT L0000098     HRDOW7 0.0 0.0 0.0 0.0 0.0 0.0 0.0 1.0
EMISFACT L0000098     HRDOW7 1.0 1.0 1.0 1.0 1.0 1.0 1.0 0.0
EMISFACT L0000098     HRDOW7 0.0 0.0 0.0 0.0 0.0 0.0 0.0 0.0
EMISFACT L0000099     HRDOW7 0.0 0.0 0.0 0.0 0.0 0.0 0.0 1.0
EMISFACT L0000099     HRDOW7 1.0 1.0 1.0 1.0 1.0 1.0 1.0 0.0
EMISFACT L0000099     HRDOW7 0.0 0.0 0.0 0.0 0.0 0.0 0.0 0.0
EMISFACT L0000100     HRDOW7 0.0 0.0 0.0 0.0 0.0 0.0 0.0 1.0
EMISFACT L0000100     HRDOW7 1.0 1.0 1.0 1.0 1.0 1.0 1.0 0.0
EMISFACT L0000100     HRDOW7 0.0 0.0 0.0 0.0 0.0 0.0 0.0 0.0
EMISFACT L0000101     HRDOW7 0.0 0.0 0.0 0.0 0.0 0.0 0.0 1.0
EMISFACT L0000101     HRDOW7 1.0 1.0 1.0 1.0 1.0 1.0 1.0 0.0
EMISFACT L0000101     HRDOW7 0.0 0.0 0.0 0.0 0.0 0.0 0.0 0.0
EMISFACT L0000102     HRDOW7 0.0 0.0 0.0 0.0 0.0 0.0 0.0 1.0
EMISFACT L0000102     HRDOW7 1.0 1.0 1.0 1.0 1.0 1.0 1.0 0.0
EMISFACT L0000102     HRDOW7 0.0 0.0 0.0 0.0 0.0 0.0 0.0 0.0
EMISFACT L0000103     HRDOW7 0.0 0.0 0.0 0.0 0.0 0.0 0.0 1.0
EMISFACT L0000103     HRDOW7 1.0 1.0 1.0 1.0 1.0 1.0 1.0 0.0
EMISFACT L0000103     HRDOW7 0.0 0.0 0.0 0.0 0.0 0.0 0.0 0.0
EMISFACT L0000104     HRDOW7 0.0 0.0 0.0 0.0 0.0 0.0 0.0 1.0
EMISFACT L0000104     HRDOW7 1.0 1.0 1.0 1.0 1.0 1.0 1.0 0.0
EMISFACT L0000104     HRDOW7 0.0 0.0 0.0 0.0 0.0 0.0 0.0 0.0
EMISFACT L0000105     HRDOW7 0.0 0.0 0.0 0.0 0.0 0.0 0.0 1.0
EMISFACT L0000105     HRDOW7 1.0 1.0 1.0 1.0 1.0 1.0 1.0 0.0
EMISFACT L0000105     HRDOW7 0.0 0.0 0.0 0.0 0.0 0.0 0.0 0.0
```

```
EMISFACT L0000106     HRDOW7 0.0 0.0 0.0 0.0 0.0 0.0 0.0 1.0
EMISFACT L0000106     HRDOW7 1.0 1.0 1.0 1.0 1.0 1.0 1.0 0.0
EMISFACT L0000106     HRDOW7 0.0 0.0 0.0 0.0 0.0 0.0 0.0 0.0
EMISFACT L0000107     HRDOW7 0.0 0.0 0.0 0.0 0.0 0.0 0.0 1.0
EMISFACT L0000107     HRDOW7 1.0 1.0 1.0 1.0 1.0 1.0 1.0 0.0
EMISFACT L0000107     HRDOW7 0.0 0.0 0.0 0.0 0.0 0.0 0.0 0.0
EMISFACT L0000108     HRDOW7 0.0 0.0 0.0 0.0 0.0 0.0 0.0 1.0
EMISFACT L0000108     HRDOW7 1.0 1.0 1.0 1.0 1.0 1.0 1.0 0.0
EMISFACT L0000108     HRDOW7 0.0 0.0 0.0 0.0 0.0 0.0 0.0 0.0
EMISFACT L0000109     HRDOW7 0.0 0.0 0.0 0.0 0.0 0.0 0.0 1.0
EMISFACT L0000109     HRDOW7 1.0 1.0 1.0 1.0 1.0 1.0 1.0 0.0
EMISFACT L0000109     HRDOW7 0.0 0.0 0.0 0.0 0.0 0.0 0.0 0.0
EMISFACT L0000110     HRDOW7 0.0 0.0 0.0 0.0 0.0 0.0 0.0 1.0
EMISFACT L0000110     HRDOW7 1.0 1.0 1.0 1.0 1.0 1.0 1.0 0.0
EMISFACT L0000110     HRDOW7 0.0 0.0 0.0 0.0 0.0 0.0 0.0 0.0
EMISFACT L0000111     HRDOW7 0.0 0.0 0.0 0.0 0.0 0.0 0.0 1.0
EMISFACT L0000111     HRDOW7 1.0 1.0 1.0 1.0 1.0 1.0 1.0 0.0
EMISFACT L0000111     HRDOW7 0.0 0.0 0.0 0.0 0.0 0.0 0.0 0.0
EMISFACT L0000112     HRDOW7 0.0 0.0 0.0 0.0 0.0 0.0 0.0 1.0
EMISFACT L0000112     HRDOW7 1.0 1.0 1.0 1.0 1.0 1.0 1.0 0.0
EMISFACT L0000112     HRDOW7 0.0 0.0 0.0 0.0 0.0 0.0 0.0 0.0
EMISFACT L0000113     HRDOW7 0.0 0.0 0.0 0.0 0.0 0.0 0.0 1.0
EMISFACT L0000113     HRDOW7 1.0 1.0 1.0 1.0 1.0 1.0 1.0 0.0
EMISFACT L0000113     HRDOW7 0.0 0.0 0.0 0.0 0.0 0.0 0.0 0.0
EMISFACT L0000114     HRDOW7 0.0 0.0 0.0 0.0 0.0 0.0 0.0 1.0
EMISFACT L0000114     HRDOW7 1.0 1.0 1.0 1.0 1.0 1.0 1.0 0.0
EMISFACT L0000114     HRDOW7 0.0 0.0 0.0 0.0 0.0 0.0 0.0 0.0
EMISFACT L0000115     HRDOW7 0.0 0.0 0.0 0.0 0.0 0.0 0.0 1.0
EMISFACT L0000115     HRDOW7 1.0 1.0 1.0 1.0 1.0 1.0 1.0 0.0
EMISFACT L0000115     HRDOW7 0.0 0.0 0.0 0.0 0.0 0.0 0.0 0.0
EMISFACT L0000116     HRDOW7 0.0 0.0 0.0 0.0 0.0 0.0 0.0 1.0
EMISFACT L0000116     HRDOW7 1.0 1.0 1.0 1.0 1.0 1.0 1.0 0.0
EMISFACT L0000116     HRDOW7 0.0 0.0 0.0 0.0 0.0 0.0 0.0 0.0
EMISFACT L0000117     HRDOW7 0.0 0.0 0.0 0.0 0.0 0.0 0.0 1.0
EMISFACT L0000117     HRDOW7 1.0 1.0 1.0 1.0 1.0 1.0 1.0 0.0
EMISFACT L0000117     HRDOW7 0.0 0.0 0.0 0.0 0.0 0.0 0.0 0.0
EMISFACT L0000118     HRDOW7 0.0 0.0 0.0 0.0 0.0 0.0 0.0 1.0
EMISFACT L0000118     HRDOW7 1.0 1.0 1.0 1.0 1.0 1.0 1.0 0.0
EMISFACT L0000118     HRDOW7 0.0 0.0 0.0 0.0 0.0 0.0 0.0 0.0
EMISFACT L0000119     HRDOW7 0.0 0.0 0.0 0.0 0.0 0.0 0.0 1.0
EMISFACT L0000119     HRDOW7 1.0 1.0 1.0 1.0 1.0 1.0 1.0 0.0
EMISFACT L0000119     HRDOW7 0.0 0.0 0.0 0.0 0.0 0.0 0.0 0.0
EMISFACT L0000120     HRDOW7 0.0 0.0 0.0 0.0 0.0 0.0 0.0 1.0
EMISFACT L0000120     HRDOW7 1.0 1.0 1.0 1.0 1.0 1.0 1.0 0.0
EMISFACT L0000120     HRDOW7 0.0 0.0 0.0 0.0 0.0 0.0 0.0 0.0
EMISFACT L0000121     HRDOW7 0.0 0.0 0.0 0.0 0.0 0.0 0.0 1.0
EMISFACT L0000121     HRDOW7 1.0 1.0 1.0 1.0 1.0 1.0 1.0 0.0
EMISFACT L0000121     HRDOW7 0.0 0.0 0.0 0.0 0.0 0.0 0.0 0.0
EMISFACT L0000122     HRDOW7 0.0 0.0 0.0 0.0 0.0 0.0 0.0 1.0
EMISFACT L0000122     HRDOW7 1.0 1.0 1.0 1.0 1.0 1.0 1.0 0.0
EMISFACT L0000122     HRDOW7 0.0 0.0 0.0 0.0 0.0 0.0 0.0 0.0
EMISFACT L0000123     HRDOW7 0.0 0.0 0.0 0.0 0.0 0.0 0.0 1.0
EMISFACT L0000123     HRDOW7 1.0 1.0 1.0 1.0 1.0 1.0 1.0 0.0
EMISFACT L0000123     HRDOW7 0.0 0.0 0.0 0.0 0.0 0.0 0.0 0.0
EMISFACT L0000124     HRDOW7 0.0 0.0 0.0 0.0 0.0 0.0 0.0 1.0
EMISFACT L0000124     HRDOW7 1.0 1.0 1.0 1.0 1.0 1.0 1.0 0.0
EMISFACT L0000124     HRDOW7 0.0 0.0 0.0 0.0 0.0 0.0 0.0 0.0
EMISFACT L0000125     HRDOW7 0.0 0.0 0.0 0.0 0.0 0.0 0.0 1.0
EMISFACT L0000125     HRDOW7 1.0 1.0 1.0 1.0 1.0 1.0 1.0 0.0
EMISFACT L0000125     HRDOW7 0.0 0.0 0.0 0.0 0.0 0.0 0.0 0.0
EMISFACT L0000126     HRDOW7 0.0 0.0 0.0 0.0 0.0 0.0 0.0 1.0
EMISFACT L0000126     HRDOW7 1.0 1.0 1.0 1.0 1.0 1.0 1.0 0.0
EMISFACT L0000126     HRDOW7 0.0 0.0 0.0 0.0 0.0 0.0 0.0 0.0
EMISFACT L0000127     HRDOW7 0.0 0.0 0.0 0.0 0.0 0.0 0.0 1.0
EMISFACT L0000127     HRDOW7 1.0 1.0 1.0 1.0 1.0 1.0 1.0 0.0
EMISFACT L0000127     HRDOW7 0.0 0.0 0.0 0.0 0.0 0.0 0.0 0.0
```

```
EMISFACT L0000128     HRDOW7 0.0 0.0 0.0 0.0 0.0 0.0 0.0 1.0
EMISFACT L0000128     HRDOW7 1.0 1.0 1.0 1.0 1.0 1.0 1.0 0.0
EMISFACT L0000128     HRDOW7 0.0 0.0 0.0 0.0 0.0 0.0 0.0 0.0
EMISFACT L0000129     HRDOW7 0.0 0.0 0.0 0.0 0.0 0.0 0.0 1.0
EMISFACT L0000129     HRDOW7 1.0 1.0 1.0 1.0 1.0 1.0 1.0 0.0
EMISFACT L0000129     HRDOW7 0.0 0.0 0.0 0.0 0.0 0.0 0.0 0.0
EMISFACT L0000130     HRDOW7 0.0 0.0 0.0 0.0 0.0 0.0 0.0 1.0
EMISFACT L0000130     HRDOW7 1.0 1.0 1.0 1.0 1.0 1.0 1.0 0.0
EMISFACT L0000130     HRDOW7 0.0 0.0 0.0 0.0 0.0 0.0 0.0 0.0
EMISFACT L0000131     HRDOW7 0.0 0.0 0.0 0.0 0.0 0.0 0.0 1.0
EMISFACT L0000131     HRDOW7 1.0 1.0 1.0 1.0 1.0 1.0 1.0 0.0
EMISFACT L0000131     HRDOW7 0.0 0.0 0.0 0.0 0.0 0.0 0.0 0.0
EMISFACT L0000132     HRDOW7 0.0 0.0 0.0 0.0 0.0 0.0 0.0 1.0
EMISFACT L0000132     HRDOW7 1.0 1.0 1.0 1.0 1.0 1.0 1.0 0.0
EMISFACT L0000132     HRDOW7 0.0 0.0 0.0 0.0 0.0 0.0 0.0 0.0
EMISFACT L0000133     HRDOW7 0.0 0.0 0.0 0.0 0.0 0.0 0.0 1.0
EMISFACT L0000133     HRDOW7 1.0 1.0 1.0 1.0 1.0 1.0 1.0 0.0
EMISFACT L0000133     HRDOW7 0.0 0.0 0.0 0.0 0.0 0.0 0.0 0.0
EMISFACT L0000134     HRDOW7 0.0 0.0 0.0 0.0 0.0 0.0 0.0 1.0
EMISFACT L0000134     HRDOW7 1.0 1.0 1.0 1.0 1.0 1.0 1.0 0.0
EMISFACT L0000134     HRDOW7 0.0 0.0 0.0 0.0 0.0 0.0 0.0 0.0
EMISFACT L0000135     HRDOW7 0.0 0.0 0.0 0.0 0.0 0.0 0.0 1.0
EMISFACT L0000135     HRDOW7 1.0 1.0 1.0 1.0 1.0 1.0 1.0 0.0
EMISFACT L0000135     HRDOW7 0.0 0.0 0.0 0.0 0.0 0.0 0.0 0.0
EMISFACT L0000136     HRDOW7 0.0 0.0 0.0 0.0 0.0 0.0 0.0 1.0
EMISFACT L0000136     HRDOW7 1.0 1.0 1.0 1.0 1.0 1.0 1.0 0.0
EMISFACT L0000136     HRDOW7 0.0 0.0 0.0 0.0 0.0 0.0 0.0 0.0
EMISFACT L0000137     HRDOW7 0.0 0.0 0.0 0.0 0.0 0.0 0.0 1.0
EMISFACT L0000137     HRDOW7 1.0 1.0 1.0 1.0 1.0 1.0 1.0 0.0
EMISFACT L0000137     HRDOW7 0.0 0.0 0.0 0.0 0.0 0.0 0.0 0.0
EMISFACT L0000138     HRDOW7 0.0 0.0 0.0 0.0 0.0 0.0 0.0 1.0
EMISFACT L0000138     HRDOW7 1.0 1.0 1.0 1.0 1.0 1.0 1.0 0.0
EMISFACT L0000138     HRDOW7 0.0 0.0 0.0 0.0 0.0 0.0 0.0 0.0
EMISFACT L0000139     HRDOW7 0.0 0.0 0.0 0.0 0.0 0.0 0.0 1.0
EMISFACT L0000139     HRDOW7 1.0 1.0 1.0 1.0 1.0 1.0 1.0 0.0
EMISFACT L0000139     HRDOW7 0.0 0.0 0.0 0.0 0.0 0.0 0.0 0.0
EMISFACT L0000140     HRDOW7 0.0 0.0 0.0 0.0 0.0 0.0 0.0 1.0
EMISFACT L0000140     HRDOW7 1.0 1.0 1.0 1.0 1.0 1.0 1.0 0.0
EMISFACT L0000140     HRDOW7 0.0 0.0 0.0 0.0 0.0 0.0 0.0 0.0
EMISFACT L0000141     HRDOW7 0.0 0.0 0.0 0.0 0.0 0.0 0.0 1.0
EMISFACT L0000141     HRDOW7 1.0 1.0 1.0 1.0 1.0 1.0 1.0 0.0
EMISFACT L0000141     HRDOW7 0.0 0.0 0.0 0.0 0.0 0.0 0.0 0.0
EMISFACT L0000142     HRDOW7 0.0 0.0 0.0 0.0 0.0 0.0 0.0 1.0
EMISFACT L0000142     HRDOW7 1.0 1.0 1.0 1.0 1.0 1.0 1.0 0.0
EMISFACT L0000142     HRDOW7 0.0 0.0 0.0 0.0 0.0 0.0 0.0 0.0
EMISFACT L0000143     HRDOW7 0.0 0.0 0.0 0.0 0.0 0.0 0.0 1.0
EMISFACT L0000143     HRDOW7 1.0 1.0 1.0 1.0 1.0 1.0 1.0 0.0
EMISFACT L0000143     HRDOW7 0.0 0.0 0.0 0.0 0.0 0.0 0.0 0.0
EMISFACT L0000144     HRDOW7 0.0 0.0 0.0 0.0 0.0 0.0 0.0 1.0
EMISFACT L0000144     HRDOW7 1.0 1.0 1.0 1.0 1.0 1.0 1.0 0.0
EMISFACT L0000144     HRDOW7 0.0 0.0 0.0 0.0 0.0 0.0 0.0 0.0
EMISFACT L0000145     HRDOW7 0.0 0.0 0.0 0.0 0.0 0.0 0.0 1.0
EMISFACT L0000145     HRDOW7 1.0 1.0 1.0 1.0 1.0 1.0 1.0 0.0
EMISFACT L0000145     HRDOW7 0.0 0.0 0.0 0.0 0.0 0.0 0.0 0.0
EMISFACT L0000146     HRDOW7 0.0 0.0 0.0 0.0 0.0 0.0 0.0 1.0
EMISFACT L0000146     HRDOW7 1.0 1.0 1.0 1.0 1.0 1.0 1.0 0.0
EMISFACT L0000146     HRDOW7 0.0 0.0 0.0 0.0 0.0 0.0 0.0 0.0
EMISFACT L0000147     HRDOW7 0.0 0.0 0.0 0.0 0.0 0.0 0.0 1.0
EMISFACT L0000147     HRDOW7 1.0 1.0 1.0 1.0 1.0 1.0 1.0 0.0
EMISFACT L0000147     HRDOW7 0.0 0.0 0.0 0.0 0.0 0.0 0.0 0.0
EMISFACT L0000148     HRDOW7 0.0 0.0 0.0 0.0 0.0 0.0 0.0 1.0
EMISFACT L0000148     HRDOW7 1.0 1.0 1.0 1.0 1.0 1.0 1.0 0.0
EMISFACT L0000148     HRDOW7 0.0 0.0 0.0 0.0 0.0 0.0 0.0 0.0
EMISFACT L0000149     HRDOW7 0.0 0.0 0.0 0.0 0.0 0.0 0.0 1.0
EMISFACT L0000149     HRDOW7 1.0 1.0 1.0 1.0 1.0 1.0 1.0 0.0
EMISFACT L0000149     HRDOW7 0.0 0.0 0.0 0.0 0.0 0.0 0.0 0.0
```

```
EMISFACT L0000150     HRDOW7 0.0 0.0 0.0 0.0 0.0 0.0 0.0 1.0
EMISFACT L0000150     HRDOW7 1.0 1.0 1.0 1.0 1.0 1.0 1.0 0.0
EMISFACT L0000150     HRDOW7 0.0 0.0 0.0 0.0 0.0 0.0 0.0 0.0
EMISFACT L0000151     HRDOW7 0.0 0.0 0.0 0.0 0.0 0.0 0.0 1.0
EMISFACT L0000151     HRDOW7 1.0 1.0 1.0 1.0 1.0 1.0 1.0 0.0
EMISFACT L0000151     HRDOW7 0.0 0.0 0.0 0.0 0.0 0.0 0.0 0.0
EMISFACT L0000152     HRDOW7 0.0 0.0 0.0 0.0 0.0 0.0 0.0 1.0
EMISFACT L0000152     HRDOW7 1.0 1.0 1.0 1.0 1.0 1.0 1.0 0.0
EMISFACT L0000152     HRDOW7 0.0 0.0 0.0 0.0 0.0 0.0 0.0 0.0
EMISFACT L0000153     HRDOW7 0.0 0.0 0.0 0.0 0.0 0.0 0.0 1.0
EMISFACT L0000153     HRDOW7 1.0 1.0 1.0 1.0 1.0 1.0 1.0 0.0
EMISFACT L0000153     HRDOW7 0.0 0.0 0.0 0.0 0.0 0.0 0.0 0.0
EMISFACT L0000154     HRDOW7 0.0 0.0 0.0 0.0 0.0 0.0 0.0 1.0
EMISFACT L0000154     HRDOW7 1.0 1.0 1.0 1.0 1.0 1.0 1.0 0.0
EMISFACT L0000154     HRDOW7 0.0 0.0 0.0 0.0 0.0 0.0 0.0 0.0
EMISFACT L0000155     HRDOW7 0.0 0.0 0.0 0.0 0.0 0.0 0.0 1.0
EMISFACT L0000155     HRDOW7 1.0 1.0 1.0 1.0 1.0 1.0 1.0 0.0
EMISFACT L0000155     HRDOW7 0.0 0.0 0.0 0.0 0.0 0.0 0.0 0.0
EMISFACT L0000156     HRDOW7 0.0 0.0 0.0 0.0 0.0 0.0 0.0 1.0
EMISFACT L0000156     HRDOW7 1.0 1.0 1.0 1.0 1.0 1.0 1.0 0.0
EMISFACT L0000156     HRDOW7 0.0 0.0 0.0 0.0 0.0 0.0 0.0 0.0
EMISFACT L0000157     HRDOW7 0.0 0.0 0.0 0.0 0.0 0.0 0.0 1.0
EMISFACT L0000157     HRDOW7 1.0 1.0 1.0 1.0 1.0 1.0 1.0 0.0
EMISFACT L0000157     HRDOW7 0.0 0.0 0.0 0.0 0.0 0.0 0.0 0.0
EMISFACT L0000158     HRDOW7 0.0 0.0 0.0 0.0 0.0 0.0 0.0 1.0
EMISFACT L0000158     HRDOW7 1.0 1.0 1.0 1.0 1.0 1.0 1.0 0.0
EMISFACT L0000158     HRDOW7 0.0 0.0 0.0 0.0 0.0 0.0 0.0 0.0
EMISFACT L0000159     HRDOW7 0.0 0.0 0.0 0.0 0.0 0.0 0.0 1.0
EMISFACT L0000159     HRDOW7 1.0 1.0 1.0 1.0 1.0 1.0 1.0 0.0
EMISFACT L0000159     HRDOW7 0.0 0.0 0.0 0.0 0.0 0.0 0.0 0.0
EMISFACT L0000160     HRDOW7 0.0 0.0 0.0 0.0 0.0 0.0 0.0 1.0
EMISFACT L0000160     HRDOW7 1.0 1.0 1.0 1.0 1.0 1.0 1.0 0.0
EMISFACT L0000160     HRDOW7 0.0 0.0 0.0 0.0 0.0 0.0 0.0 0.0
EMISFACT L0000161     HRDOW7 0.0 0.0 0.0 0.0 0.0 0.0 0.0 1.0
EMISFACT L0000161     HRDOW7 1.0 1.0 1.0 1.0 1.0 1.0 1.0 0.0
EMISFACT L0000161     HRDOW7 0.0 0.0 0.0 0.0 0.0 0.0 0.0 0.0
EMISFACT L0000162     HRDOW7 0.0 0.0 0.0 0.0 0.0 0.0 0.0 1.0
EMISFACT L0000162     HRDOW7 1.0 1.0 1.0 1.0 1.0 1.0 1.0 0.0
EMISFACT L0000162     HRDOW7 0.0 0.0 0.0 0.0 0.0 0.0 0.0 0.0
EMISFACT L0000163     HRDOW7 0.0 0.0 0.0 0.0 0.0 0.0 0.0 1.0
EMISFACT L0000163     HRDOW7 1.0 1.0 1.0 1.0 1.0 1.0 1.0 0.0
EMISFACT L0000163     HRDOW7 0.0 0.0 0.0 0.0 0.0 0.0 0.0 0.0
EMISFACT L0000164     HRDOW7 0.0 0.0 0.0 0.0 0.0 0.0 0.0 1.0
EMISFACT L0000164     HRDOW7 1.0 1.0 1.0 1.0 1.0 1.0 1.0 0.0
EMISFACT L0000164     HRDOW7 0.0 0.0 0.0 0.0 0.0 0.0 0.0 0.0
EMISFACT L0000165     HRDOW7 0.0 0.0 0.0 0.0 0.0 0.0 0.0 1.0
EMISFACT L0000165     HRDOW7 1.0 1.0 1.0 1.0 1.0 1.0 1.0 0.0
EMISFACT L0000165     HRDOW7 0.0 0.0 0.0 0.0 0.0 0.0 0.0 0.0
EMISFACT L0000166     HRDOW7 0.0 0.0 0.0 0.0 0.0 0.0 0.0 1.0
EMISFACT L0000166     HRDOW7 1.0 1.0 1.0 1.0 1.0 1.0 1.0 0.0
EMISFACT L0000166     HRDOW7 0.0 0.0 0.0 0.0 0.0 0.0 0.0 0.0
EMISFACT L0000167     HRDOW7 0.0 0.0 0.0 0.0 0.0 0.0 0.0 1.0
EMISFACT L0000167     HRDOW7 1.0 1.0 1.0 1.0 1.0 1.0 1.0 0.0
EMISFACT L0000167     HRDOW7 0.0 0.0 0.0 0.0 0.0 0.0 0.0 0.0
EMISFACT L0000168     HRDOW7 0.0 0.0 0.0 0.0 0.0 0.0 0.0 1.0
EMISFACT L0000168     HRDOW7 1.0 1.0 1.0 1.0 1.0 1.0 1.0 0.0
EMISFACT L0000168     HRDOW7 0.0 0.0 0.0 0.0 0.0 0.0 0.0 0.0
EMISFACT L0000169     HRDOW7 0.0 0.0 0.0 0.0 0.0 0.0 0.0 1.0
EMISFACT L0000169     HRDOW7 1.0 1.0 1.0 1.0 1.0 1.0 1.0 0.0
EMISFACT L0000169     HRDOW7 0.0 0.0 0.0 0.0 0.0 0.0 0.0 0.0
EMISFACT L0000170     HRDOW7 0.0 0.0 0.0 0.0 0.0 0.0 0.0 1.0
EMISFACT L0000170     HRDOW7 1.0 1.0 1.0 1.0 1.0 1.0 1.0 0.0
EMISFACT L0000170     HRDOW7 0.0 0.0 0.0 0.0 0.0 0.0 0.0 0.0
EMISFACT L0000171     HRDOW7 0.0 0.0 0.0 0.0 0.0 0.0 0.0 1.0
EMISFACT L0000171     HRDOW7 1.0 1.0 1.0 1.0 1.0 1.0 1.0 0.0
EMISFACT L0000171     HRDOW7 0.0 0.0 0.0 0.0 0.0 0.0 0.0 0.0
```

```
EMISFACT L0000172     HRDOW7 0.0 0.0 0.0 0.0 0.0 0.0 0.0 1.0
EMISFACT L0000172     HRDOW7 1.0 1.0 1.0 1.0 1.0 1.0 1.0 0.0
EMISFACT L0000172     HRDOW7 0.0 0.0 0.0 0.0 0.0 0.0 0.0 0.0
EMISFACT L0000173     HRDOW7 0.0 0.0 0.0 0.0 0.0 0.0 0.0 1.0
EMISFACT L0000173     HRDOW7 1.0 1.0 1.0 1.0 1.0 1.0 1.0 0.0
EMISFACT L0000173     HRDOW7 0.0 0.0 0.0 0.0 0.0 0.0 0.0 0.0
EMISFACT L0000174     HRDOW7 0.0 0.0 0.0 0.0 0.0 0.0 0.0 1.0
EMISFACT L0000174     HRDOW7 1.0 1.0 1.0 1.0 1.0 1.0 1.0 0.0
EMISFACT L0000174     HRDOW7 0.0 0.0 0.0 0.0 0.0 0.0 0.0 0.0
EMISFACT L0000175     HRDOW7 0.0 0.0 0.0 0.0 0.0 0.0 0.0 1.0
EMISFACT L0000175     HRDOW7 1.0 1.0 1.0 1.0 1.0 1.0 1.0 0.0
EMISFACT L0000175     HRDOW7 0.0 0.0 0.0 0.0 0.0 0.0 0.0 0.0
EMISFACT L0000176     HRDOW7 0.0 0.0 0.0 0.0 0.0 0.0 0.0 1.0
EMISFACT L0000176     HRDOW7 1.0 1.0 1.0 1.0 1.0 1.0 1.0 0.0
EMISFACT L0000176     HRDOW7 0.0 0.0 0.0 0.0 0.0 0.0 0.0 0.0
EMISFACT L0000177     HRDOW7 0.0 0.0 0.0 0.0 0.0 0.0 0.0 1.0
EMISFACT L0000177     HRDOW7 1.0 1.0 1.0 1.0 1.0 1.0 1.0 0.0
EMISFACT L0000177     HRDOW7 0.0 0.0 0.0 0.0 0.0 0.0 0.0 0.0
EMISFACT L0000178     HRDOW7 0.0 0.0 0.0 0.0 0.0 0.0 0.0 1.0
EMISFACT L0000178     HRDOW7 1.0 1.0 1.0 1.0 1.0 1.0 1.0 0.0
EMISFACT L0000178     HRDOW7 0.0 0.0 0.0 0.0 0.0 0.0 0.0 0.0
EMISFACT L0000179     HRDOW7 0.0 0.0 0.0 0.0 0.0 0.0 0.0 1.0
EMISFACT L0000179     HRDOW7 1.0 1.0 1.0 1.0 1.0 1.0 1.0 0.0
EMISFACT L0000179     HRDOW7 0.0 0.0 0.0 0.0 0.0 0.0 0.0 0.0
EMISFACT L0000180     HRDOW7 0.0 0.0 0.0 0.0 0.0 0.0 0.0 1.0
EMISFACT L0000180     HRDOW7 1.0 1.0 1.0 1.0 1.0 1.0 1.0 0.0
EMISFACT L0000180     HRDOW7 0.0 0.0 0.0 0.0 0.0 0.0 0.0 0.0
EMISFACT L0000181     HRDOW7 0.0 0.0 0.0 0.0 0.0 0.0 0.0 1.0
EMISFACT L0000181     HRDOW7 1.0 1.0 1.0 1.0 1.0 1.0 1.0 0.0
EMISFACT L0000181     HRDOW7 0.0 0.0 0.0 0.0 0.0 0.0 0.0 0.0
EMISFACT L0000182     HRDOW7 0.0 0.0 0.0 0.0 0.0 0.0 0.0 1.0
EMISFACT L0000182     HRDOW7 1.0 1.0 1.0 1.0 1.0 1.0 1.0 0.0
EMISFACT L0000182     HRDOW7 0.0 0.0 0.0 0.0 0.0 0.0 0.0 0.0
EMISFACT L0000183     HRDOW7 0.0 0.0 0.0 0.0 0.0 0.0 0.0 1.0
EMISFACT L0000183     HRDOW7 1.0 1.0 1.0 1.0 1.0 1.0 1.0 0.0
EMISFACT L0000183     HRDOW7 0.0 0.0 0.0 0.0 0.0 0.0 0.0 0.0
EMISFACT L0000184     HRDOW7 0.0 0.0 0.0 0.0 0.0 0.0 0.0 1.0
EMISFACT L0000184     HRDOW7 1.0 1.0 1.0 1.0 1.0 1.0 1.0 0.0
EMISFACT L0000184     HRDOW7 0.0 0.0 0.0 0.0 0.0 0.0 0.0 0.0
EMISFACT L0000185     HRDOW7 0.0 0.0 0.0 0.0 0.0 0.0 0.0 1.0
EMISFACT L0000185     HRDOW7 1.0 1.0 1.0 1.0 1.0 1.0 1.0 0.0
EMISFACT L0000185     HRDOW7 0.0 0.0 0.0 0.0 0.0 0.0 0.0 0.0
EMISFACT L0000186     HRDOW7 0.0 0.0 0.0 0.0 0.0 0.0 0.0 1.0
EMISFACT L0000186     HRDOW7 1.0 1.0 1.0 1.0 1.0 1.0 1.0 0.0
EMISFACT L0000186     HRDOW7 0.0 0.0 0.0 0.0 0.0 0.0 0.0 0.0
EMISFACT L0000187     HRDOW7 0.0 0.0 0.0 0.0 0.0 0.0 0.0 1.0
EMISFACT L0000187     HRDOW7 1.0 1.0 1.0 1.0 1.0 1.0 1.0 0.0
EMISFACT L0000187     HRDOW7 0.0 0.0 0.0 0.0 0.0 0.0 0.0 0.0
EMISFACT L0000188     HRDOW7 0.0 0.0 0.0 0.0 0.0 0.0 0.0 1.0
EMISFACT L0000188     HRDOW7 1.0 1.0 1.0 1.0 1.0 1.0 1.0 0.0
EMISFACT L0000188     HRDOW7 0.0 0.0 0.0 0.0 0.0 0.0 0.0 0.0
EMISFACT L0000189     HRDOW7 0.0 0.0 0.0 0.0 0.0 0.0 0.0 1.0
EMISFACT L0000189     HRDOW7 1.0 1.0 1.0 1.0 1.0 1.0 1.0 0.0
EMISFACT L0000189     HRDOW7 0.0 0.0 0.0 0.0 0.0 0.0 0.0 0.0
EMISFACT L0000190     HRDOW7 0.0 0.0 0.0 0.0 0.0 0.0 0.0 1.0
EMISFACT L0000190     HRDOW7 1.0 1.0 1.0 1.0 1.0 1.0 1.0 0.0
EMISFACT L0000190     HRDOW7 0.0 0.0 0.0 0.0 0.0 0.0 0.0 0.0
EMISFACT L0000191     HRDOW7 0.0 0.0 0.0 0.0 0.0 0.0 0.0 1.0
EMISFACT L0000191     HRDOW7 1.0 1.0 1.0 1.0 1.0 1.0 1.0 0.0
EMISFACT L0000191     HRDOW7 0.0 0.0 0.0 0.0 0.0 0.0 0.0 0.0
EMISFACT L0000192     HRDOW7 0.0 0.0 0.0 0.0 0.0 0.0 0.0 1.0
EMISFACT L0000192     HRDOW7 1.0 1.0 1.0 1.0 1.0 1.0 1.0 0.0
EMISFACT L0000192     HRDOW7 0.0 0.0 0.0 0.0 0.0 0.0 0.0 0.0
EMISFACT L0000193     HRDOW7 0.0 0.0 0.0 0.0 0.0 0.0 0.0 1.0
EMISFACT L0000193     HRDOW7 1.0 1.0 1.0 1.0 1.0 1.0 1.0 0.0
EMISFACT L0000193     HRDOW7 0.0 0.0 0.0 0.0 0.0 0.0 0.0 0.0
```

```
EMISFACT L0000194     HRDOW7 0.0 0.0 0.0 0.0 0.0 0.0 0.0 1.0
EMISFACT L0000194     HRDOW7 1.0 1.0 1.0 1.0 1.0 1.0 1.0 0.0
EMISFACT L0000194     HRDOW7 0.0 0.0 0.0 0.0 0.0 0.0 0.0 0.0
EMISFACT L0000195     HRDOW7 0.0 0.0 0.0 0.0 0.0 0.0 0.0 1.0
EMISFACT L0000195     HRDOW7 1.0 1.0 1.0 1.0 1.0 1.0 1.0 0.0
EMISFACT L0000195     HRDOW7 0.0 0.0 0.0 0.0 0.0 0.0 0.0 0.0
EMISFACT L0000196     HRDOW7 0.0 0.0 0.0 0.0 0.0 0.0 0.0 1.0
EMISFACT L0000196     HRDOW7 1.0 1.0 1.0 1.0 1.0 1.0 1.0 0.0
EMISFACT L0000196     HRDOW7 0.0 0.0 0.0 0.0 0.0 0.0 0.0 0.0
EMISFACT L0000197     HRDOW7 0.0 0.0 0.0 0.0 0.0 0.0 0.0 1.0
EMISFACT L0000197     HRDOW7 1.0 1.0 1.0 1.0 1.0 1.0 1.0 0.0
EMISFACT L0000197     HRDOW7 0.0 0.0 0.0 0.0 0.0 0.0 0.0 0.0
EMISFACT L0000198     HRDOW7 0.0 0.0 0.0 0.0 0.0 0.0 0.0 1.0
EMISFACT L0000198     HRDOW7 1.0 1.0 1.0 1.0 1.0 1.0 1.0 0.0
EMISFACT L0000198     HRDOW7 0.0 0.0 0.0 0.0 0.0 0.0 0.0 0.0
EMISFACT L0000199     HRDOW7 0.0 0.0 0.0 0.0 0.0 0.0 0.0 1.0
EMISFACT L0000199     HRDOW7 1.0 1.0 1.0 1.0 1.0 1.0 1.0 0.0
EMISFACT L0000199     HRDOW7 0.0 0.0 0.0 0.0 0.0 0.0 0.0 0.0
EMISFACT L0000200     HRDOW7 0.0 0.0 0.0 0.0 0.0 0.0 0.0 1.0
EMISFACT L0000200     HRDOW7 1.0 1.0 1.0 1.0 1.0 1.0 1.0 0.0
EMISFACT L0000200     HRDOW7 0.0 0.0 0.0 0.0 0.0 0.0 0.0 0.0
EMISFACT L0000201     HRDOW7 0.0 0.0 0.0 0.0 0.0 0.0 0.0 1.0
EMISFACT L0000201     HRDOW7 1.0 1.0 1.0 1.0 1.0 1.0 1.0 0.0
EMISFACT L0000201     HRDOW7 0.0 0.0 0.0 0.0 0.0 0.0 0.0 0.0
EMISFACT L0000202     HRDOW7 0.0 0.0 0.0 0.0 0.0 0.0 0.0 1.0
EMISFACT L0000202     HRDOW7 1.0 1.0 1.0 1.0 1.0 1.0 1.0 0.0
EMISFACT L0000202     HRDOW7 0.0 0.0 0.0 0.0 0.0 0.0 0.0 0.0
EMISFACT L0000203     HRDOW7 0.0 0.0 0.0 0.0 0.0 0.0 0.0 1.0
EMISFACT L0000203     HRDOW7 1.0 1.0 1.0 1.0 1.0 1.0 1.0 0.0
EMISFACT L0000203     HRDOW7 0.0 0.0 0.0 0.0 0.0 0.0 0.0 0.0
EMISFACT L0000204     HRDOW7 0.0 0.0 0.0 0.0 0.0 0.0 0.0 1.0
EMISFACT L0000204     HRDOW7 1.0 1.0 1.0 1.0 1.0 1.0 1.0 0.0
EMISFACT L0000204     HRDOW7 0.0 0.0 0.0 0.0 0.0 0.0 0.0 0.0
EMISFACT L0000205     HRDOW7 0.0 0.0 0.0 0.0 0.0 0.0 0.0 1.0
EMISFACT L0000205     HRDOW7 1.0 1.0 1.0 1.0 1.0 1.0 1.0 0.0
EMISFACT L0000205     HRDOW7 0.0 0.0 0.0 0.0 0.0 0.0 0.0 0.0
EMISFACT L0000206     HRDOW7 0.0 0.0 0.0 0.0 0.0 0.0 0.0 1.0
EMISFACT L0000206     HRDOW7 1.0 1.0 1.0 1.0 1.0 1.0 1.0 0.0
EMISFACT L0000206     HRDOW7 0.0 0.0 0.0 0.0 0.0 0.0 0.0 0.0
EMISFACT L0000207     HRDOW7 0.0 0.0 0.0 0.0 0.0 0.0 0.0 1.0
EMISFACT L0000207     HRDOW7 1.0 1.0 1.0 1.0 1.0 1.0 1.0 0.0
EMISFACT L0000207     HRDOW7 0.0 0.0 0.0 0.0 0.0 0.0 0.0 0.0
EMISFACT L0000208     HRDOW7 0.0 0.0 0.0 0.0 0.0 0.0 0.0 1.0
EMISFACT L0000208     HRDOW7 1.0 1.0 1.0 1.0 1.0 1.0 1.0 0.0
EMISFACT L0000208     HRDOW7 0.0 0.0 0.0 0.0 0.0 0.0 0.0 0.0
EMISFACT L0000209     HRDOW7 0.0 0.0 0.0 0.0 0.0 0.0 0.0 1.0
EMISFACT L0000209     HRDOW7 1.0 1.0 1.0 1.0 1.0 1.0 1.0 0.0
EMISFACT L0000209     HRDOW7 0.0 0.0 0.0 0.0 0.0 0.0 0.0 0.0
EMISFACT L0000210     HRDOW7 0.0 0.0 0.0 0.0 0.0 0.0 0.0 1.0
EMISFACT L0000210     HRDOW7 1.0 1.0 1.0 1.0 1.0 1.0 1.0 0.0
EMISFACT L0000210     HRDOW7 0.0 0.0 0.0 0.0 0.0 0.0 0.0 0.0
EMISFACT L0000211     HRDOW7 0.0 0.0 0.0 0.0 0.0 0.0 0.0 1.0
EMISFACT L0000211     HRDOW7 1.0 1.0 1.0 1.0 1.0 1.0 1.0 0.0
EMISFACT L0000211     HRDOW7 0.0 0.0 0.0 0.0 0.0 0.0 0.0 0.0
EMISFACT L0000212     HRDOW7 0.0 0.0 0.0 0.0 0.0 0.0 0.0 1.0
EMISFACT L0000212     HRDOW7 1.0 1.0 1.0 1.0 1.0 1.0 1.0 0.0
EMISFACT L0000212     HRDOW7 0.0 0.0 0.0 0.0 0.0 0.0 0.0 0.0
EMISFACT L0000213     HRDOW7 0.0 0.0 0.0 0.0 0.0 0.0 0.0 1.0
EMISFACT L0000213     HRDOW7 1.0 1.0 1.0 1.0 1.0 1.0 1.0 0.0
EMISFACT L0000213     HRDOW7 0.0 0.0 0.0 0.0 0.0 0.0 0.0 0.0
EMISFACT L0000214     HRDOW7 0.0 0.0 0.0 0.0 0.0 0.0 0.0 1.0
EMISFACT L0000214     HRDOW7 1.0 1.0 1.0 1.0 1.0 1.0 1.0 0.0
EMISFACT L0000214     HRDOW7 0.0 0.0 0.0 0.0 0.0 0.0 0.0 0.0
EMISFACT L0000215     HRDOW7 0.0 0.0 0.0 0.0 0.0 0.0 0.0 1.0
EMISFACT L0000215     HRDOW7 1.0 1.0 1.0 1.0 1.0 1.0 1.0 0.0
EMISFACT L0000215     HRDOW7 0.0 0.0 0.0 0.0 0.0 0.0 0.0 0.0
```

```
EMISFACT L0000216     HRDOW7 0.0 0.0 0.0 0.0 0.0 0.0 0.0 1.0
EMISFACT L0000216     HRDOW7 1.0 1.0 1.0 1.0 1.0 1.0 1.0 0.0
EMISFACT L0000216     HRDOW7 0.0 0.0 0.0 0.0 0.0 0.0 0.0 0.0
EMISFACT L0000217     HRDOW7 0.0 0.0 0.0 0.0 0.0 0.0 0.0 1.0
EMISFACT L0000217     HRDOW7 1.0 1.0 1.0 1.0 1.0 1.0 1.0 0.0
EMISFACT L0000217     HRDOW7 0.0 0.0 0.0 0.0 0.0 0.0 0.0 0.0
EMISFACT L0000218     HRDOW7 0.0 0.0 0.0 0.0 0.0 0.0 0.0 1.0
EMISFACT L0000218     HRDOW7 1.0 1.0 1.0 1.0 1.0 1.0 1.0 0.0
EMISFACT L0000218     HRDOW7 0.0 0.0 0.0 0.0 0.0 0.0 0.0 0.0
EMISFACT L0000219     HRDOW7 0.0 0.0 0.0 0.0 0.0 0.0 0.0 1.0
EMISFACT L0000219     HRDOW7 1.0 1.0 1.0 1.0 1.0 1.0 1.0 0.0
EMISFACT L0000219     HRDOW7 0.0 0.0 0.0 0.0 0.0 0.0 0.0 0.0
EMISFACT L0000220     HRDOW7 0.0 0.0 0.0 0.0 0.0 0.0 0.0 1.0
EMISFACT L0000220     HRDOW7 1.0 1.0 1.0 1.0 1.0 1.0 1.0 0.0
EMISFACT L0000220     HRDOW7 0.0 0.0 0.0 0.0 0.0 0.0 0.0 0.0
EMISFACT L0000221     HRDOW7 0.0 0.0 0.0 0.0 0.0 0.0 0.0 1.0
EMISFACT L0000221     HRDOW7 1.0 1.0 1.0 1.0 1.0 1.0 1.0 0.0
EMISFACT L0000221     HRDOW7 0.0 0.0 0.0 0.0 0.0 0.0 0.0 0.0
EMISFACT L0000222     HRDOW7 0.0 0.0 0.0 0.0 0.0 0.0 0.0 1.0
EMISFACT L0000222     HRDOW7 1.0 1.0 1.0 1.0 1.0 1.0 1.0 0.0
EMISFACT L0000222     HRDOW7 0.0 0.0 0.0 0.0 0.0 0.0 0.0 0.0
EMISFACT L0000223     HRDOW7 0.0 0.0 0.0 0.0 0.0 0.0 0.0 1.0
EMISFACT L0000223     HRDOW7 1.0 1.0 1.0 1.0 1.0 1.0 1.0 0.0
EMISFACT L0000223     HRDOW7 0.0 0.0 0.0 0.0 0.0 0.0 0.0 0.0
EMISFACT L0000224     HRDOW7 0.0 0.0 0.0 0.0 0.0 0.0 0.0 1.0
EMISFACT L0000224     HRDOW7 1.0 1.0 1.0 1.0 1.0 1.0 1.0 0.0
EMISFACT L0000224     HRDOW7 0.0 0.0 0.0 0.0 0.0 0.0 0.0 0.0
EMISFACT L0000225     HRDOW7 0.0 0.0 0.0 0.0 0.0 0.0 0.0 1.0
EMISFACT L0000225     HRDOW7 1.0 1.0 1.0 1.0 1.0 1.0 1.0 0.0
EMISFACT L0000225     HRDOW7 0.0 0.0 0.0 0.0 0.0 0.0 0.0 0.0
EMISFACT L0000226     HRDOW7 0.0 0.0 0.0 0.0 0.0 0.0 0.0 1.0
EMISFACT L0000226     HRDOW7 1.0 1.0 1.0 1.0 1.0 1.0 1.0 0.0
EMISFACT L0000226     HRDOW7 0.0 0.0 0.0 0.0 0.0 0.0 0.0 0.0
EMISFACT L0000227     HRDOW7 0.0 0.0 0.0 0.0 0.0 0.0 0.0 1.0
EMISFACT L0000227     HRDOW7 1.0 1.0 1.0 1.0 1.0 1.0 1.0 0.0
EMISFACT L0000227     HRDOW7 0.0 0.0 0.0 0.0 0.0 0.0 0.0 0.0
EMISFACT L0000228     HRDOW7 0.0 0.0 0.0 0.0 0.0 0.0 0.0 1.0
EMISFACT L0000228     HRDOW7 1.0 1.0 1.0 1.0 1.0 1.0 1.0 0.0
EMISFACT L0000228     HRDOW7 0.0 0.0 0.0 0.0 0.0 0.0 0.0 0.0
EMISFACT L0000229     HRDOW7 0.0 0.0 0.0 0.0 0.0 0.0 0.0 1.0
EMISFACT L0000229     HRDOW7 1.0 1.0 1.0 1.0 1.0 1.0 1.0 0.0
EMISFACT L0000229     HRDOW7 0.0 0.0 0.0 0.0 0.0 0.0 0.0 0.0
EMISFACT L0000230     HRDOW7 0.0 0.0 0.0 0.0 0.0 0.0 0.0 1.0
EMISFACT L0000230     HRDOW7 1.0 1.0 1.0 1.0 1.0 1.0 1.0 0.0
EMISFACT L0000230     HRDOW7 0.0 0.0 0.0 0.0 0.0 0.0 0.0 0.0
EMISFACT L0000231     HRDOW7 0.0 0.0 0.0 0.0 0.0 0.0 0.0 1.0
EMISFACT L0000231     HRDOW7 1.0 1.0 1.0 1.0 1.0 1.0 1.0 0.0
EMISFACT L0000231     HRDOW7 0.0 0.0 0.0 0.0 0.0 0.0 0.0 0.0
EMISFACT L0000232     HRDOW7 0.0 0.0 0.0 0.0 0.0 0.0 0.0 1.0
EMISFACT L0000232     HRDOW7 1.0 1.0 1.0 1.0 1.0 1.0 1.0 0.0
EMISFACT L0000232     HRDOW7 0.0 0.0 0.0 0.0 0.0 0.0 0.0 0.0
EMISFACT L0000233     HRDOW7 0.0 0.0 0.0 0.0 0.0 0.0 0.0 1.0
EMISFACT L0000233     HRDOW7 1.0 1.0 1.0 1.0 1.0 1.0 1.0 0.0
EMISFACT L0000233     HRDOW7 0.0 0.0 0.0 0.0 0.0 0.0 0.0 0.0
EMISFACT L0000234     HRDOW7 0.0 0.0 0.0 0.0 0.0 0.0 0.0 1.0
EMISFACT L0000234     HRDOW7 1.0 1.0 1.0 1.0 1.0 1.0 1.0 0.0
EMISFACT L0000234     HRDOW7 0.0 0.0 0.0 0.0 0.0 0.0 0.0 0.0
EMISFACT L0000235     HRDOW7 0.0 0.0 0.0 0.0 0.0 0.0 0.0 1.0
EMISFACT L0000235     HRDOW7 1.0 1.0 1.0 1.0 1.0 1.0 1.0 0.0
EMISFACT L0000235     HRDOW7 0.0 0.0 0.0 0.0 0.0 0.0 0.0 0.0
EMISFACT L0000236     HRDOW7 0.0 0.0 0.0 0.0 0.0 0.0 0.0 1.0
EMISFACT L0000236     HRDOW7 1.0 1.0 1.0 1.0 1.0 1.0 1.0 0.0
EMISFACT L0000236     HRDOW7 0.0 0.0 0.0 0.0 0.0 0.0 0.0 0.0
EMISFACT L0000237     HRDOW7 0.0 0.0 0.0 0.0 0.0 0.0 0.0 1.0
EMISFACT L0000237     HRDOW7 1.0 1.0 1.0 1.0 1.0 1.0 1.0 0.0
EMISFACT L0000237     HRDOW7 0.0 0.0 0.0 0.0 0.0 0.0 0.0 0.0
```

```
EMISFACT L0000238     HRDOW7 0.0 0.0 0.0 0.0 0.0 0.0 0.0 1.0
EMISFACT L0000238     HRDOW7 1.0 1.0 1.0 1.0 1.0 1.0 1.0 0.0
EMISFACT L0000238     HRDOW7 0.0 0.0 0.0 0.0 0.0 0.0 0.0 0.0
EMISFACT L0000239     HRDOW7 0.0 0.0 0.0 0.0 0.0 0.0 0.0 1.0
EMISFACT L0000239     HRDOW7 1.0 1.0 1.0 1.0 1.0 1.0 1.0 0.0
EMISFACT L0000239     HRDOW7 0.0 0.0 0.0 0.0 0.0 0.0 0.0 0.0
EMISFACT L0000240     HRDOW7 0.0 0.0 0.0 0.0 0.0 0.0 0.0 1.0
EMISFACT L0000240     HRDOW7 1.0 1.0 1.0 1.0 1.0 1.0 1.0 0.0
EMISFACT L0000240     HRDOW7 0.0 0.0 0.0 0.0 0.0 0.0 0.0 0.0
EMISFACT L0000241     HRDOW7 0.0 0.0 0.0 0.0 0.0 0.0 0.0 1.0
EMISFACT L0000241     HRDOW7 1.0 1.0 1.0 1.0 1.0 1.0 1.0 0.0
EMISFACT L0000241     HRDOW7 0.0 0.0 0.0 0.0 0.0 0.0 0.0 0.0
EMISFACT L0000242     HRDOW7 0.0 0.0 0.0 0.0 0.0 0.0 0.0 1.0
EMISFACT L0000242     HRDOW7 1.0 1.0 1.0 1.0 1.0 1.0 1.0 0.0
EMISFACT L0000242     HRDOW7 0.0 0.0 0.0 0.0 0.0 0.0 0.0 0.0
EMISFACT L0000243     HRDOW7 0.0 0.0 0.0 0.0 0.0 0.0 0.0 1.0
EMISFACT L0000243     HRDOW7 1.0 1.0 1.0 1.0 1.0 1.0 1.0 0.0
EMISFACT L0000243     HRDOW7 0.0 0.0 0.0 0.0 0.0 0.0 0.0 0.0
EMISFACT L0000244     HRDOW7 0.0 0.0 0.0 0.0 0.0 0.0 0.0 1.0
EMISFACT L0000244     HRDOW7 1.0 1.0 1.0 1.0 1.0 1.0 1.0 0.0
EMISFACT L0000244     HRDOW7 0.0 0.0 0.0 0.0 0.0 0.0 0.0 0.0
EMISFACT L0000245     HRDOW7 0.0 0.0 0.0 0.0 0.0 0.0 0.0 1.0
EMISFACT L0000245     HRDOW7 1.0 1.0 1.0 1.0 1.0 1.0 1.0 0.0
EMISFACT L0000245     HRDOW7 0.0 0.0 0.0 0.0 0.0 0.0 0.0 0.0
EMISFACT L0000246     HRDOW7 0.0 0.0 0.0 0.0 0.0 0.0 0.0 1.0
EMISFACT L0000246     HRDOW7 1.0 1.0 1.0 1.0 1.0 1.0 1.0 0.0
EMISFACT L0000246     HRDOW7 0.0 0.0 0.0 0.0 0.0 0.0 0.0 0.0
EMISFACT L0000247     HRDOW7 0.0 0.0 0.0 0.0 0.0 0.0 0.0 1.0
EMISFACT L0000247     HRDOW7 1.0 1.0 1.0 1.0 1.0 1.0 1.0 0.0
EMISFACT L0000247     HRDOW7 0.0 0.0 0.0 0.0 0.0 0.0 0.0 0.0
EMISFACT L0000248     HRDOW7 0.0 0.0 0.0 0.0 0.0 0.0 0.0 1.0
EMISFACT L0000248     HRDOW7 1.0 1.0 1.0 1.0 1.0 1.0 1.0 0.0
EMISFACT L0000248     HRDOW7 0.0 0.0 0.0 0.0 0.0 0.0 0.0 0.0
EMISFACT L0000249     HRDOW7 0.0 0.0 0.0 0.0 0.0 0.0 0.0 1.0
EMISFACT L0000249     HRDOW7 1.0 1.0 1.0 1.0 1.0 1.0 1.0 0.0
EMISFACT L0000249     HRDOW7 0.0 0.0 0.0 0.0 0.0 0.0 0.0 0.0
EMISFACT L0000250     HRDOW7 0.0 0.0 0.0 0.0 0.0 0.0 0.0 1.0
EMISFACT L0000250     HRDOW7 1.0 1.0 1.0 1.0 1.0 1.0 1.0 0.0
EMISFACT L0000250     HRDOW7 0.0 0.0 0.0 0.0 0.0 0.0 0.0 0.0
EMISFACT L0000251     HRDOW7 0.0 0.0 0.0 0.0 0.0 0.0 0.0 1.0
EMISFACT L0000251     HRDOW7 1.0 1.0 1.0 1.0 1.0 1.0 1.0 0.0
EMISFACT L0000251     HRDOW7 0.0 0.0 0.0 0.0 0.0 0.0 0.0 0.0
EMISFACT L0000252     HRDOW7 0.0 0.0 0.0 0.0 0.0 0.0 0.0 1.0
EMISFACT L0000252     HRDOW7 1.0 1.0 1.0 1.0 1.0 1.0 1.0 0.0
EMISFACT L0000252     HRDOW7 0.0 0.0 0.0 0.0 0.0 0.0 0.0 0.0
EMISFACT L0000253     HRDOW7 0.0 0.0 0.0 0.0 0.0 0.0 0.0 1.0
EMISFACT L0000253     HRDOW7 1.0 1.0 1.0 1.0 1.0 1.0 1.0 0.0
EMISFACT L0000253     HRDOW7 0.0 0.0 0.0 0.0 0.0 0.0 0.0 0.0
EMISFACT L0000254     HRDOW7 0.0 0.0 0.0 0.0 0.0 0.0 0.0 1.0
EMISFACT L0000254     HRDOW7 1.0 1.0 1.0 1.0 1.0 1.0 1.0 0.0
EMISFACT L0000254     HRDOW7 0.0 0.0 0.0 0.0 0.0 0.0 0.0 0.0
EMISFACT L0000255     HRDOW7 0.0 0.0 0.0 0.0 0.0 0.0 0.0 1.0
EMISFACT L0000255     HRDOW7 1.0 1.0 1.0 1.0 1.0 1.0 1.0 0.0
EMISFACT L0000255     HRDOW7 0.0 0.0 0.0 0.0 0.0 0.0 0.0 0.0
EMISFACT L0000256     HRDOW7 0.0 0.0 0.0 0.0 0.0 0.0 0.0 1.0
EMISFACT L0000256     HRDOW7 1.0 1.0 1.0 1.0 1.0 1.0 1.0 0.0
EMISFACT L0000256     HRDOW7 0.0 0.0 0.0 0.0 0.0 0.0 0.0 0.0
EMISFACT L0000257     HRDOW7 0.0 0.0 0.0 0.0 0.0 0.0 0.0 1.0
EMISFACT L0000257     HRDOW7 1.0 1.0 1.0 1.0 1.0 1.0 1.0 0.0
EMISFACT L0000257     HRDOW7 0.0 0.0 0.0 0.0 0.0 0.0 0.0 0.0
EMISFACT L0000258     HRDOW7 0.0 0.0 0.0 0.0 0.0 0.0 0.0 1.0
EMISFACT L0000258     HRDOW7 1.0 1.0 1.0 1.0 1.0 1.0 1.0 0.0
EMISFACT L0000258     HRDOW7 0.0 0.0 0.0 0.0 0.0 0.0 0.0 0.0
EMISFACT L0000259     HRDOW7 0.0 0.0 0.0 0.0 0.0 0.0 0.0 1.0
EMISFACT L0000259     HRDOW7 1.0 1.0 1.0 1.0 1.0 1.0 1.0 0.0
EMISFACT L0000259     HRDOW7 0.0 0.0 0.0 0.0 0.0 0.0 0.0 0.0
```

```
EMISFACT L0000260     HRDOW7 0.0 0.0 0.0 0.0 0.0 0.0 0.0 1.0
EMISFACT L0000260     HRDOW7 1.0 1.0 1.0 1.0 1.0 1.0 1.0 0.0
EMISFACT L0000260     HRDOW7 0.0 0.0 0.0 0.0 0.0 0.0 0.0 0.0
EMISFACT L0000261     HRDOW7 0.0 0.0 0.0 0.0 0.0 0.0 0.0 1.0
EMISFACT L0000261     HRDOW7 1.0 1.0 1.0 1.0 1.0 1.0 1.0 0.0
EMISFACT L0000261     HRDOW7 0.0 0.0 0.0 0.0 0.0 0.0 0.0 0.0
EMISFACT L0000262     HRDOW7 0.0 0.0 0.0 0.0 0.0 0.0 0.0 1.0
EMISFACT L0000262     HRDOW7 1.0 1.0 1.0 1.0 1.0 1.0 1.0 0.0
EMISFACT L0000262     HRDOW7 0.0 0.0 0.0 0.0 0.0 0.0 0.0 0.0
EMISFACT L0000263     HRDOW7 0.0 0.0 0.0 0.0 0.0 0.0 0.0 1.0
EMISFACT L0000263     HRDOW7 1.0 1.0 1.0 1.0 1.0 1.0 1.0 0.0
EMISFACT L0000263     HRDOW7 0.0 0.0 0.0 0.0 0.0 0.0 0.0 0.0
EMISFACT L0000264     HRDOW7 0.0 0.0 0.0 0.0 0.0 0.0 0.0 1.0
EMISFACT L0000264     HRDOW7 1.0 1.0 1.0 1.0 1.0 1.0 1.0 0.0
EMISFACT L0000264     HRDOW7 0.0 0.0 0.0 0.0 0.0 0.0 0.0 0.0
EMISFACT L0000265     HRDOW7 0.0 0.0 0.0 0.0 0.0 0.0 0.0 1.0
EMISFACT L0000265     HRDOW7 1.0 1.0 1.0 1.0 1.0 1.0 1.0 0.0
EMISFACT L0000265     HRDOW7 0.0 0.0 0.0 0.0 0.0 0.0 0.0 0.0
EMISFACT L0000266     HRDOW7 0.0 0.0 0.0 0.0 0.0 0.0 0.0 1.0
EMISFACT L0000266     HRDOW7 1.0 1.0 1.0 1.0 1.0 1.0 1.0 0.0
EMISFACT L0000266     HRDOW7 0.0 0.0 0.0 0.0 0.0 0.0 0.0 0.0
EMISFACT L0000267     HRDOW7 0.0 0.0 0.0 0.0 0.0 0.0 0.0 1.0
EMISFACT L0000267     HRDOW7 1.0 1.0 1.0 1.0 1.0 1.0 1.0 0.0
EMISFACT L0000267     HRDOW7 0.0 0.0 0.0 0.0 0.0 0.0 0.0 0.0
EMISFACT L0000268     HRDOW7 0.0 0.0 0.0 0.0 0.0 0.0 0.0 1.0
EMISFACT L0000268     HRDOW7 1.0 1.0 1.0 1.0 1.0 1.0 1.0 0.0
EMISFACT L0000268     HRDOW7 0.0 0.0 0.0 0.0 0.0 0.0 0.0 0.0
EMISFACT L0000269     HRDOW7 0.0 0.0 0.0 0.0 0.0 0.0 0.0 1.0
EMISFACT L0000269     HRDOW7 1.0 1.0 1.0 1.0 1.0 1.0 1.0 0.0
EMISFACT L0000269     HRDOW7 0.0 0.0 0.0 0.0 0.0 0.0 0.0 0.0
EMISFACT L0000270     HRDOW7 0.0 0.0 0.0 0.0 0.0 0.0 0.0 1.0
EMISFACT L0000270     HRDOW7 1.0 1.0 1.0 1.0 1.0 1.0 1.0 0.0
EMISFACT L0000270     HRDOW7 0.0 0.0 0.0 0.0 0.0 0.0 0.0 0.0
EMISFACT L0000271     HRDOW7 0.0 0.0 0.0 0.0 0.0 0.0 0.0 1.0
EMISFACT L0000271     HRDOW7 1.0 1.0 1.0 1.0 1.0 1.0 1.0 0.0
EMISFACT L0000271     HRDOW7 0.0 0.0 0.0 0.0 0.0 0.0 0.0 0.0
EMISFACT L0000272     HRDOW7 0.0 0.0 0.0 0.0 0.0 0.0 0.0 1.0
EMISFACT L0000272     HRDOW7 1.0 1.0 1.0 1.0 1.0 1.0 1.0 0.0
EMISFACT L0000272     HRDOW7 0.0 0.0 0.0 0.0 0.0 0.0 0.0 0.0
EMISFACT L0000273     HRDOW7 0.0 0.0 0.0 0.0 0.0 0.0 0.0 1.0
EMISFACT L0000273     HRDOW7 1.0 1.0 1.0 1.0 1.0 1.0 1.0 0.0
EMISFACT L0000273     HRDOW7 0.0 0.0 0.0 0.0 0.0 0.0 0.0 0.0
EMISFACT L0000274     HRDOW7 0.0 0.0 0.0 0.0 0.0 0.0 0.0 1.0
EMISFACT L0000274     HRDOW7 1.0 1.0 1.0 1.0 1.0 1.0 1.0 0.0
EMISFACT L0000274     HRDOW7 0.0 0.0 0.0 0.0 0.0 0.0 0.0 0.0
EMISFACT L0000275     HRDOW7 0.0 0.0 0.0 0.0 0.0 0.0 0.0 1.0
EMISFACT L0000275     HRDOW7 1.0 1.0 1.0 1.0 1.0 1.0 1.0 0.0
EMISFACT L0000275     HRDOW7 0.0 0.0 0.0 0.0 0.0 0.0 0.0 0.0
EMISFACT L0000276     HRDOW7 0.0 0.0 0.0 0.0 0.0 0.0 0.0 1.0
EMISFACT L0000276     HRDOW7 1.0 1.0 1.0 1.0 1.0 1.0 1.0 0.0
EMISFACT L0000276     HRDOW7 0.0 0.0 0.0 0.0 0.0 0.0 0.0 0.0
EMISFACT L0000277     HRDOW7 0.0 0.0 0.0 0.0 0.0 0.0 0.0 1.0
EMISFACT L0000277     HRDOW7 1.0 1.0 1.0 1.0 1.0 1.0 1.0 0.0
EMISFACT L0000277     HRDOW7 0.0 0.0 0.0 0.0 0.0 0.0 0.0 0.0
EMISFACT L0000278     HRDOW7 0.0 0.0 0.0 0.0 0.0 0.0 0.0 1.0
EMISFACT L0000278     HRDOW7 1.0 1.0 1.0 1.0 1.0 1.0 1.0 0.0
EMISFACT L0000278     HRDOW7 0.0 0.0 0.0 0.0 0.0 0.0 0.0 0.0
EMISFACT L0000279     HRDOW7 0.0 0.0 0.0 0.0 0.0 0.0 0.0 1.0
EMISFACT L0000279     HRDOW7 1.0 1.0 1.0 1.0 1.0 1.0 1.0 0.0
EMISFACT L0000279     HRDOW7 0.0 0.0 0.0 0.0 0.0 0.0 0.0 0.0
EMISFACT L0000280     HRDOW7 0.0 0.0 0.0 0.0 0.0 0.0 0.0 1.0
EMISFACT L0000280     HRDOW7 1.0 1.0 1.0 1.0 1.0 1.0 1.0 0.0
EMISFACT L0000280     HRDOW7 0.0 0.0 0.0 0.0 0.0 0.0 0.0 0.0
EMISFACT L0000281     HRDOW7 0.0 0.0 0.0 0.0 0.0 0.0 0.0 1.0
EMISFACT L0000281     HRDOW7 1.0 1.0 1.0 1.0 1.0 1.0 1.0 0.0
EMISFACT L0000281     HRDOW7 0.0 0.0 0.0 0.0 0.0 0.0 0.0 0.0
```

```
EMISFACT L0000282     HRDOW7 0.0 0.0 0.0 0.0 0.0 0.0 0.0 1.0
EMISFACT L0000282     HRDOW7 1.0 1.0 1.0 1.0 1.0 1.0 1.0 0.0
EMISFACT L0000282     HRDOW7 0.0 0.0 0.0 0.0 0.0 0.0 0.0 0.0
EMISFACT L0000283     HRDOW7 0.0 0.0 0.0 0.0 0.0 0.0 0.0 1.0
EMISFACT L0000283     HRDOW7 1.0 1.0 1.0 1.0 1.0 1.0 1.0 0.0
EMISFACT L0000283     HRDOW7 0.0 0.0 0.0 0.0 0.0 0.0 0.0 0.0
EMISFACT L0000284     HRDOW7 0.0 0.0 0.0 0.0 0.0 0.0 0.0 1.0
EMISFACT L0000284     HRDOW7 1.0 1.0 1.0 1.0 1.0 1.0 1.0 0.0
EMISFACT L0000284     HRDOW7 0.0 0.0 0.0 0.0 0.0 0.0 0.0 0.0
EMISFACT L0000285     HRDOW7 0.0 0.0 0.0 0.0 0.0 0.0 0.0 1.0
EMISFACT L0000285     HRDOW7 1.0 1.0 1.0 1.0 1.0 1.0 1.0 0.0
EMISFACT L0000285     HRDOW7 0.0 0.0 0.0 0.0 0.0 0.0 0.0 0.0
EMISFACT L0000286     HRDOW7 0.0 0.0 0.0 0.0 0.0 0.0 0.0 1.0
EMISFACT L0000286     HRDOW7 1.0 1.0 1.0 1.0 1.0 1.0 1.0 0.0
EMISFACT L0000286     HRDOW7 0.0 0.0 0.0 0.0 0.0 0.0 0.0 0.0
EMISFACT L0000287     HRDOW7 0.0 0.0 0.0 0.0 0.0 0.0 0.0 1.0
EMISFACT L0000287     HRDOW7 1.0 1.0 1.0 1.0 1.0 1.0 1.0 0.0
EMISFACT L0000287     HRDOW7 0.0 0.0 0.0 0.0 0.0 0.0 0.0 0.0
EMISFACT L0000288     HRDOW7 0.0 0.0 0.0 0.0 0.0 0.0 0.0 1.0
EMISFACT L0000288     HRDOW7 1.0 1.0 1.0 1.0 1.0 1.0 1.0 0.0
EMISFACT L0000288     HRDOW7 0.0 0.0 0.0 0.0 0.0 0.0 0.0 0.0
EMISFACT L0000289     HRDOW7 0.0 0.0 0.0 0.0 0.0 0.0 0.0 1.0
EMISFACT L0000289     HRDOW7 1.0 1.0 1.0 1.0 1.0 1.0 1.0 0.0
EMISFACT L0000289     HRDOW7 0.0 0.0 0.0 0.0 0.0 0.0 0.0 0.0
EMISFACT L0000290     HRDOW7 0.0 0.0 0.0 0.0 0.0 0.0 0.0 1.0
EMISFACT L0000290     HRDOW7 1.0 1.0 1.0 1.0 1.0 1.0 1.0 0.0
EMISFACT L0000290     HRDOW7 0.0 0.0 0.0 0.0 0.0 0.0 0.0 0.0
EMISFACT L0000291     HRDOW7 0.0 0.0 0.0 0.0 0.0 0.0 0.0 1.0
EMISFACT L0000291     HRDOW7 1.0 1.0 1.0 1.0 1.0 1.0 1.0 0.0
EMISFACT L0000291     HRDOW7 0.0 0.0 0.0 0.0 0.0 0.0 0.0 0.0
EMISFACT L0000292     HRDOW7 0.0 0.0 0.0 0.0 0.0 0.0 0.0 1.0
EMISFACT L0000292     HRDOW7 1.0 1.0 1.0 1.0 1.0 1.0 1.0 0.0
EMISFACT L0000292     HRDOW7 0.0 0.0 0.0 0.0 0.0 0.0 0.0 0.0
EMISFACT L0000293     HRDOW7 0.0 0.0 0.0 0.0 0.0 0.0 0.0 1.0
EMISFACT L0000293     HRDOW7 1.0 1.0 1.0 1.0 1.0 1.0 1.0 0.0
EMISFACT L0000293     HRDOW7 0.0 0.0 0.0 0.0 0.0 0.0 0.0 0.0
EMISFACT L0000294     HRDOW7 0.0 0.0 0.0 0.0 0.0 0.0 0.0 1.0
EMISFACT L0000294     HRDOW7 1.0 1.0 1.0 1.0 1.0 1.0 1.0 0.0
EMISFACT L0000294     HRDOW7 0.0 0.0 0.0 0.0 0.0 0.0 0.0 0.0
EMISFACT L0000295     HRDOW7 0.0 0.0 0.0 0.0 0.0 0.0 0.0 1.0
EMISFACT L0000295     HRDOW7 1.0 1.0 1.0 1.0 1.0 1.0 1.0 0.0
EMISFACT L0000295     HRDOW7 0.0 0.0 0.0 0.0 0.0 0.0 0.0 0.0
EMISFACT L0000296     HRDOW7 0.0 0.0 0.0 0.0 0.0 0.0 0.0 1.0
EMISFACT L0000296     HRDOW7 1.0 1.0 1.0 1.0 1.0 1.0 1.0 0.0
EMISFACT L0000296     HRDOW7 0.0 0.0 0.0 0.0 0.0 0.0 0.0 0.0
EMISFACT L0000297     HRDOW7 0.0 0.0 0.0 0.0 0.0 0.0 0.0 1.0
EMISFACT L0000297     HRDOW7 1.0 1.0 1.0 1.0 1.0 1.0 1.0 0.0
EMISFACT L0000297     HRDOW7 0.0 0.0 0.0 0.0 0.0 0.0 0.0 0.0
EMISFACT L0000298     HRDOW7 0.0 0.0 0.0 0.0 0.0 0.0 0.0 1.0
EMISFACT L0000298     HRDOW7 1.0 1.0 1.0 1.0 1.0 1.0 1.0 0.0
EMISFACT L0000298     HRDOW7 0.0 0.0 0.0 0.0 0.0 0.0 0.0 0.0
EMISFACT L0000299     HRDOW7 0.0 0.0 0.0 0.0 0.0 0.0 0.0 1.0
EMISFACT L0000299     HRDOW7 1.0 1.0 1.0 1.0 1.0 1.0 1.0 0.0
EMISFACT L0000299     HRDOW7 0.0 0.0 0.0 0.0 0.0 0.0 0.0 0.0
EMISFACT L0000300     HRDOW7 0.0 0.0 0.0 0.0 0.0 0.0 0.0 1.0
EMISFACT L0000300     HRDOW7 1.0 1.0 1.0 1.0 1.0 1.0 1.0 0.0
EMISFACT L0000300     HRDOW7 0.0 0.0 0.0 0.0 0.0 0.0 0.0 0.0
EMISFACT L0000301     HRDOW7 0.0 0.0 0.0 0.0 0.0 0.0 0.0 1.0
EMISFACT L0000301     HRDOW7 1.0 1.0 1.0 1.0 1.0 1.0 1.0 0.0
EMISFACT L0000301     HRDOW7 0.0 0.0 0.0 0.0 0.0 0.0 0.0 0.0
EMISFACT L0000302     HRDOW7 0.0 0.0 0.0 0.0 0.0 0.0 0.0 1.0
EMISFACT L0000302     HRDOW7 1.0 1.0 1.0 1.0 1.0 1.0 1.0 0.0
EMISFACT L0000302     HRDOW7 0.0 0.0 0.0 0.0 0.0 0.0 0.0 0.0
EMISFACT L0000303     HRDOW7 0.0 0.0 0.0 0.0 0.0 0.0 0.0 1.0
EMISFACT L0000303     HRDOW7 1.0 1.0 1.0 1.0 1.0 1.0 1.0 0.0
EMISFACT L0000303     HRDOW7 0.0 0.0 0.0 0.0 0.0 0.0 0.0 0.0
```

```
EMISFACT L0000304     HRDOW7 0.0 0.0 0.0 0.0 0.0 0.0 0.0 1.0
EMISFACT L0000304     HRDOW7 1.0 1.0 1.0 1.0 1.0 1.0 1.0 0.0
EMISFACT L0000304     HRDOW7 0.0 0.0 0.0 0.0 0.0 0.0 0.0 0.0
EMISFACT L0000305     HRDOW7 0.0 0.0 0.0 0.0 0.0 0.0 0.0 1.0
EMISFACT L0000305     HRDOW7 1.0 1.0 1.0 1.0 1.0 1.0 1.0 0.0
EMISFACT L0000305     HRDOW7 0.0 0.0 0.0 0.0 0.0 0.0 0.0 0.0
EMISFACT L0000306     HRDOW7 0.0 0.0 0.0 0.0 0.0 0.0 0.0 1.0
EMISFACT L0000306     HRDOW7 1.0 1.0 1.0 1.0 1.0 1.0 1.0 0.0
EMISFACT L0000306     HRDOW7 0.0 0.0 0.0 0.0 0.0 0.0 0.0 0.0
EMISFACT L0000307     HRDOW7 0.0 0.0 0.0 0.0 0.0 0.0 0.0 1.0
EMISFACT L0000307     HRDOW7 1.0 1.0 1.0 1.0 1.0 1.0 1.0 0.0
EMISFACT L0000307     HRDOW7 0.0 0.0 0.0 0.0 0.0 0.0 0.0 0.0
EMISFACT L0000308     HRDOW7 0.0 0.0 0.0 0.0 0.0 0.0 0.0 1.0
EMISFACT L0000308     HRDOW7 1.0 1.0 1.0 1.0 1.0 1.0 1.0 0.0
EMISFACT L0000308     HRDOW7 0.0 0.0 0.0 0.0 0.0 0.0 0.0 0.0
EMISFACT L0000309     HRDOW7 0.0 0.0 0.0 0.0 0.0 0.0 0.0 1.0
EMISFACT L0000309     HRDOW7 1.0 1.0 1.0 1.0 1.0 1.0 1.0 0.0
EMISFACT L0000309     HRDOW7 0.0 0.0 0.0 0.0 0.0 0.0 0.0 0.0
EMISFACT L0000310     HRDOW7 0.0 0.0 0.0 0.0 0.0 0.0 0.0 1.0
EMISFACT L0000310     HRDOW7 1.0 1.0 1.0 1.0 1.0 1.0 1.0 0.0
EMISFACT L0000310     HRDOW7 0.0 0.0 0.0 0.0 0.0 0.0 0.0 0.0
EMISFACT L0000311     HRDOW7 0.0 0.0 0.0 0.0 0.0 0.0 0.0 1.0
EMISFACT L0000311     HRDOW7 1.0 1.0 1.0 1.0 1.0 1.0 1.0 0.0
EMISFACT L0000311     HRDOW7 0.0 0.0 0.0 0.0 0.0 0.0 0.0 0.0
EMISFACT L0000312     HRDOW7 0.0 0.0 0.0 0.0 0.0 0.0 0.0 1.0
EMISFACT L0000312     HRDOW7 1.0 1.0 1.0 1.0 1.0 1.0 1.0 0.0
EMISFACT L0000312     HRDOW7 0.0 0.0 0.0 0.0 0.0 0.0 0.0 0.0
EMISFACT L0000313     HRDOW7 0.0 0.0 0.0 0.0 0.0 0.0 0.0 1.0
EMISFACT L0000313     HRDOW7 1.0 1.0 1.0 1.0 1.0 1.0 1.0 0.0
EMISFACT L0000313     HRDOW7 0.0 0.0 0.0 0.0 0.0 0.0 0.0 0.0
EMISFACT L0000314     HRDOW7 0.0 0.0 0.0 0.0 0.0 0.0 0.0 1.0
EMISFACT L0000314     HRDOW7 1.0 1.0 1.0 1.0 1.0 1.0 1.0 0.0
EMISFACT L0000314     HRDOW7 0.0 0.0 0.0 0.0 0.0 0.0 0.0 0.0
EMISFACT L0000315     HRDOW7 0.0 0.0 0.0 0.0 0.0 0.0 0.0 1.0
EMISFACT L0000315     HRDOW7 1.0 1.0 1.0 1.0 1.0 1.0 1.0 0.0
EMISFACT L0000315     HRDOW7 0.0 0.0 0.0 0.0 0.0 0.0 0.0 0.0
EMISFACT L0000316     HRDOW7 0.0 0.0 0.0 0.0 0.0 0.0 0.0 1.0
EMISFACT L0000316     HRDOW7 1.0 1.0 1.0 1.0 1.0 1.0 1.0 0.0
EMISFACT L0000316     HRDOW7 0.0 0.0 0.0 0.0 0.0 0.0 0.0 0.0
EMISFACT L0000317     HRDOW7 0.0 0.0 0.0 0.0 0.0 0.0 0.0 1.0
EMISFACT L0000317     HRDOW7 1.0 1.0 1.0 1.0 1.0 1.0 1.0 0.0
EMISFACT L0000317     HRDOW7 0.0 0.0 0.0 0.0 0.0 0.0 0.0 0.0
EMISFACT L0000318     HRDOW7 0.0 0.0 0.0 0.0 0.0 0.0 0.0 1.0
EMISFACT L0000318     HRDOW7 1.0 1.0 1.0 1.0 1.0 1.0 1.0 0.0
EMISFACT L0000318     HRDOW7 0.0 0.0 0.0 0.0 0.0 0.0 0.0 0.0
EMISFACT L0000319     HRDOW7 0.0 0.0 0.0 0.0 0.0 0.0 0.0 1.0
EMISFACT L0000319     HRDOW7 1.0 1.0 1.0 1.0 1.0 1.0 1.0 0.0
EMISFACT L0000319     HRDOW7 0.0 0.0 0.0 0.0 0.0 0.0 0.0 0.0
EMISFACT L0000320     HRDOW7 0.0 0.0 0.0 0.0 0.0 0.0 0.0 1.0
EMISFACT L0000320     HRDOW7 1.0 1.0 1.0 1.0 1.0 1.0 1.0 0.0
EMISFACT L0000320     HRDOW7 0.0 0.0 0.0 0.0 0.0 0.0 0.0 0.0
EMISFACT L0000321     HRDOW7 0.0 0.0 0.0 0.0 0.0 0.0 0.0 1.0
EMISFACT L0000321     HRDOW7 1.0 1.0 1.0 1.0 1.0 1.0 1.0 0.0
EMISFACT L0000321     HRDOW7 0.0 0.0 0.0 0.0 0.0 0.0 0.0 0.0
EMISFACT L0000322     HRDOW7 0.0 0.0 0.0 0.0 0.0 0.0 0.0 1.0
EMISFACT L0000322     HRDOW7 1.0 1.0 1.0 1.0 1.0 1.0 1.0 0.0
EMISFACT L0000322     HRDOW7 0.0 0.0 0.0 0.0 0.0 0.0 0.0 0.0
EMISFACT L0000323     HRDOW7 0.0 0.0 0.0 0.0 0.0 0.0 0.0 1.0
EMISFACT L0000323     HRDOW7 1.0 1.0 1.0 1.0 1.0 1.0 1.0 0.0
EMISFACT L0000323     HRDOW7 0.0 0.0 0.0 0.0 0.0 0.0 0.0 0.0
EMISFACT L0000324     HRDOW7 0.0 0.0 0.0 0.0 0.0 0.0 0.0 1.0
EMISFACT L0000324     HRDOW7 1.0 1.0 1.0 1.0 1.0 1.0 1.0 0.0
EMISFACT L0000324     HRDOW7 0.0 0.0 0.0 0.0 0.0 0.0 0.0 0.0
EMISFACT L0000325     HRDOW7 0.0 0.0 0.0 0.0 0.0 0.0 0.0 1.0
EMISFACT L0000325     HRDOW7 1.0 1.0 1.0 1.0 1.0 1.0 1.0 0.0
EMISFACT L0000325     HRDOW7 0.0 0.0 0.0 0.0 0.0 0.0 0.0 0.0
```

```
EMISFACT L0000326     HRDOW7 0.0 0.0 0.0 0.0 0.0 0.0 0.0 1.0
EMISFACT L0000326     HRDOW7 1.0 1.0 1.0 1.0 1.0 1.0 1.0 0.0
EMISFACT L0000326     HRDOW7 0.0 0.0 0.0 0.0 0.0 0.0 0.0 0.0
EMISFACT L0000327     HRDOW7 0.0 0.0 0.0 0.0 0.0 0.0 0.0 1.0
EMISFACT L0000327     HRDOW7 1.0 1.0 1.0 1.0 1.0 1.0 1.0 0.0
EMISFACT L0000327     HRDOW7 0.0 0.0 0.0 0.0 0.0 0.0 0.0 0.0
EMISFACT L0000328     HRDOW7 0.0 0.0 0.0 0.0 0.0 0.0 0.0 1.0
EMISFACT L0000328     HRDOW7 1.0 1.0 1.0 1.0 1.0 1.0 1.0 0.0
EMISFACT L0000328     HRDOW7 0.0 0.0 0.0 0.0 0.0 0.0 0.0 0.0
EMISFACT L0000329     HRDOW7 0.0 0.0 0.0 0.0 0.0 0.0 0.0 1.0
EMISFACT L0000329     HRDOW7 1.0 1.0 1.0 1.0 1.0 1.0 1.0 0.0
EMISFACT L0000329     HRDOW7 0.0 0.0 0.0 0.0 0.0 0.0 0.0 0.0
EMISFACT L0000330     HRDOW7 0.0 0.0 0.0 0.0 0.0 0.0 0.0 1.0
EMISFACT L0000330     HRDOW7 1.0 1.0 1.0 1.0 1.0 1.0 1.0 0.0
EMISFACT L0000330     HRDOW7 0.0 0.0 0.0 0.0 0.0 0.0 0.0 0.0
EMISFACT L0000331     HRDOW7 0.0 0.0 0.0 0.0 0.0 0.0 0.0 1.0
EMISFACT L0000331     HRDOW7 1.0 1.0 1.0 1.0 1.0 1.0 1.0 0.0
EMISFACT L0000331     HRDOW7 0.0 0.0 0.0 0.0 0.0 0.0 0.0 0.0
EMISFACT L0000332     HRDOW7 0.0 0.0 0.0 0.0 0.0 0.0 0.0 1.0
EMISFACT L0000332     HRDOW7 1.0 1.0 1.0 1.0 1.0 1.0 1.0 0.0
EMISFACT L0000332     HRDOW7 0.0 0.0 0.0 0.0 0.0 0.0 0.0 0.0
EMISFACT L0000333     HRDOW7 0.0 0.0 0.0 0.0 0.0 0.0 0.0 1.0
EMISFACT L0000333     HRDOW7 1.0 1.0 1.0 1.0 1.0 1.0 1.0 0.0
EMISFACT L0000333     HRDOW7 0.0 0.0 0.0 0.0 0.0 0.0 0.0 0.0
EMISFACT L0000334     HRDOW7 0.0 0.0 0.0 0.0 0.0 0.0 0.0 1.0
EMISFACT L0000334     HRDOW7 1.0 1.0 1.0 1.0 1.0 1.0 1.0 0.0
EMISFACT L0000334     HRDOW7 0.0 0.0 0.0 0.0 0.0 0.0 0.0 0.0
EMISFACT L0000335     HRDOW7 0.0 0.0 0.0 0.0 0.0 0.0 0.0 1.0
EMISFACT L0000335     HRDOW7 1.0 1.0 1.0 1.0 1.0 1.0 1.0 0.0
EMISFACT L0000335     HRDOW7 0.0 0.0 0.0 0.0 0.0 0.0 0.0 0.0
EMISFACT L0000336     HRDOW7 0.0 0.0 0.0 0.0 0.0 0.0 0.0 1.0
EMISFACT L0000336     HRDOW7 1.0 1.0 1.0 1.0 1.0 1.0 1.0 0.0
EMISFACT L0000336     HRDOW7 0.0 0.0 0.0 0.0 0.0 0.0 0.0 0.0
EMISFACT L0000337     HRDOW7 0.0 0.0 0.0 0.0 0.0 0.0 0.0 1.0
EMISFACT L0000337     HRDOW7 1.0 1.0 1.0 1.0 1.0 1.0 1.0 0.0
EMISFACT L0000337     HRDOW7 0.0 0.0 0.0 0.0 0.0 0.0 0.0 0.0
EMISFACT L0000338     HRDOW7 0.0 0.0 0.0 0.0 0.0 0.0 0.0 1.0
EMISFACT L0000338     HRDOW7 1.0 1.0 1.0 1.0 1.0 1.0 1.0 0.0
EMISFACT L0000338     HRDOW7 0.0 0.0 0.0 0.0 0.0 0.0 0.0 0.0
EMISFACT L0000339     HRDOW7 0.0 0.0 0.0 0.0 0.0 0.0 0.0 1.0
EMISFACT L0000339     HRDOW7 1.0 1.0 1.0 1.0 1.0 1.0 1.0 0.0
EMISFACT L0000339     HRDOW7 0.0 0.0 0.0 0.0 0.0 0.0 0.0 0.0
EMISFACT L0000340     HRDOW7 0.0 0.0 0.0 0.0 0.0 0.0 0.0 1.0
EMISFACT L0000340     HRDOW7 1.0 1.0 1.0 1.0 1.0 1.0 1.0 0.0
EMISFACT L0000340     HRDOW7 0.0 0.0 0.0 0.0 0.0 0.0 0.0 0.0
EMISFACT L0000341     HRDOW7 0.0 0.0 0.0 0.0 0.0 0.0 0.0 1.0
EMISFACT L0000341     HRDOW7 1.0 1.0 1.0 1.0 1.0 1.0 1.0 0.0
EMISFACT L0000341     HRDOW7 0.0 0.0 0.0 0.0 0.0 0.0 0.0 0.0
EMISFACT L0000342     HRDOW7 0.0 0.0 0.0 0.0 0.0 0.0 0.0 1.0
EMISFACT L0000342     HRDOW7 1.0 1.0 1.0 1.0 1.0 1.0 1.0 0.0
EMISFACT L0000342     HRDOW7 0.0 0.0 0.0 0.0 0.0 0.0 0.0 0.0
EMISFACT L0000343     HRDOW7 0.0 0.0 0.0 0.0 0.0 0.0 0.0 1.0
EMISFACT L0000343     HRDOW7 1.0 1.0 1.0 1.0 1.0 1.0 1.0 0.0
EMISFACT L0000343     HRDOW7 0.0 0.0 0.0 0.0 0.0 0.0 0.0 0.0
EMISFACT L0000344     HRDOW7 0.0 0.0 0.0 0.0 0.0 0.0 0.0 1.0
EMISFACT L0000344     HRDOW7 1.0 1.0 1.0 1.0 1.0 1.0 1.0 0.0
EMISFACT L0000344     HRDOW7 0.0 0.0 0.0 0.0 0.0 0.0 0.0 0.0
EMISFACT L0000345     HRDOW7 0.0 0.0 0.0 0.0 0.0 0.0 0.0 1.0
EMISFACT L0000345     HRDOW7 1.0 1.0 1.0 1.0 1.0 1.0 1.0 0.0
EMISFACT L0000345     HRDOW7 0.0 0.0 0.0 0.0 0.0 0.0 0.0 0.0
EMISFACT L0000346     HRDOW7 0.0 0.0 0.0 0.0 0.0 0.0 0.0 1.0
EMISFACT L0000346     HRDOW7 1.0 1.0 1.0 1.0 1.0 1.0 1.0 0.0
EMISFACT L0000346     HRDOW7 0.0 0.0 0.0 0.0 0.0 0.0 0.0 0.0
EMISFACT L0000347     HRDOW7 0.0 0.0 0.0 0.0 0.0 0.0 0.0 1.0
EMISFACT L0000347     HRDOW7 1.0 1.0 1.0 1.0 1.0 1.0 1.0 0.0
EMISFACT L0000347     HRDOW7 0.0 0.0 0.0 0.0 0.0 0.0 0.0 0.0
```

```
EMISFACT L0000348     HRDOW7 0.0 0.0 0.0 0.0 0.0 0.0 0.0 1.0
EMISFACT L0000348     HRDOW7 1.0 1.0 1.0 1.0 1.0 1.0 1.0 0.0
EMISFACT L0000348     HRDOW7 0.0 0.0 0.0 0.0 0.0 0.0 0.0 0.0
EMISFACT L0000349     HRDOW7 0.0 0.0 0.0 0.0 0.0 0.0 0.0 1.0
EMISFACT L0000349     HRDOW7 1.0 1.0 1.0 1.0 1.0 1.0 1.0 0.0
EMISFACT L0000349     HRDOW7 0.0 0.0 0.0 0.0 0.0 0.0 0.0 0.0
EMISFACT L0000350     HRDOW7 0.0 0.0 0.0 0.0 0.0 0.0 0.0 1.0
EMISFACT L0000350     HRDOW7 1.0 1.0 1.0 1.0 1.0 1.0 1.0 0.0
EMISFACT L0000350     HRDOW7 0.0 0.0 0.0 0.0 0.0 0.0 0.0 0.0
EMISFACT L0000351     HRDOW7 0.0 0.0 0.0 0.0 0.0 0.0 0.0 1.0
EMISFACT L0000351     HRDOW7 1.0 1.0 1.0 1.0 1.0 1.0 1.0 0.0
EMISFACT L0000351     HRDOW7 0.0 0.0 0.0 0.0 0.0 0.0 0.0 0.0
EMISFACT L0000352     HRDOW7 0.0 0.0 0.0 0.0 0.0 0.0 0.0 1.0
EMISFACT L0000352     HRDOW7 1.0 1.0 1.0 1.0 1.0 1.0 1.0 0.0
EMISFACT L0000352     HRDOW7 0.0 0.0 0.0 0.0 0.0 0.0 0.0 0.0
EMISFACT L0000353     HRDOW7 0.0 0.0 0.0 0.0 0.0 0.0 0.0 1.0
EMISFACT L0000353     HRDOW7 1.0 1.0 1.0 1.0 1.0 1.0 1.0 0.0
EMISFACT L0000353     HRDOW7 0.0 0.0 0.0 0.0 0.0 0.0 0.0 0.0
EMISFACT L0000354     HRDOW7 0.0 0.0 0.0 0.0 0.0 0.0 0.0 1.0
EMISFACT L0000354     HRDOW7 1.0 1.0 1.0 1.0 1.0 1.0 1.0 0.0
EMISFACT L0000354     HRDOW7 0.0 0.0 0.0 0.0 0.0 0.0 0.0 0.0
EMISFACT L0000355     HRDOW7 0.0 0.0 0.0 0.0 0.0 0.0 0.0 1.0
EMISFACT L0000355     HRDOW7 1.0 1.0 1.0 1.0 1.0 1.0 1.0 0.0
EMISFACT L0000355     HRDOW7 0.0 0.0 0.0 0.0 0.0 0.0 0.0 0.0
EMISFACT L0000356     HRDOW7 0.0 0.0 0.0 0.0 0.0 0.0 0.0 1.0
EMISFACT L0000356     HRDOW7 1.0 1.0 1.0 1.0 1.0 1.0 1.0 0.0
EMISFACT L0000356     HRDOW7 0.0 0.0 0.0 0.0 0.0 0.0 0.0 0.0
EMISFACT L0000357     HRDOW7 0.0 0.0 0.0 0.0 0.0 0.0 0.0 1.0
EMISFACT L0000357     HRDOW7 1.0 1.0 1.0 1.0 1.0 1.0 1.0 0.0
EMISFACT L0000357     HRDOW7 0.0 0.0 0.0 0.0 0.0 0.0 0.0 0.0
EMISFACT L0000358     HRDOW7 0.0 0.0 0.0 0.0 0.0 0.0 0.0 1.0
EMISFACT L0000358     HRDOW7 1.0 1.0 1.0 1.0 1.0 1.0 1.0 0.0
EMISFACT L0000358     HRDOW7 0.0 0.0 0.0 0.0 0.0 0.0 0.0 0.0
EMISFACT L0000359     HRDOW7 0.0 0.0 0.0 0.0 0.0 0.0 0.0 1.0
EMISFACT L0000359     HRDOW7 1.0 1.0 1.0 1.0 1.0 1.0 1.0 0.0
EMISFACT L0000359     HRDOW7 0.0 0.0 0.0 0.0 0.0 0.0 0.0 0.0
EMISFACT L0000360     HRDOW7 0.0 0.0 0.0 0.0 0.0 0.0 0.0 1.0
EMISFACT L0000360     HRDOW7 1.0 1.0 1.0 1.0 1.0 1.0 1.0 0.0
EMISFACT L0000360     HRDOW7 0.0 0.0 0.0 0.0 0.0 0.0 0.0 0.0
EMISFACT L0000361     HRDOW7 0.0 0.0 0.0 0.0 0.0 0.0 0.0 1.0
EMISFACT L0000361     HRDOW7 1.0 1.0 1.0 1.0 1.0 1.0 1.0 0.0
EMISFACT L0000361     HRDOW7 0.0 0.0 0.0 0.0 0.0 0.0 0.0 0.0
EMISFACT L0000362     HRDOW7 0.0 0.0 0.0 0.0 0.0 0.0 0.0 1.0
EMISFACT L0000362     HRDOW7 1.0 1.0 1.0 1.0 1.0 1.0 1.0 0.0
EMISFACT L0000362     HRDOW7 0.0 0.0 0.0 0.0 0.0 0.0 0.0 0.0
EMISFACT L0000363     HRDOW7 0.0 0.0 0.0 0.0 0.0 0.0 0.0 1.0
EMISFACT L0000363     HRDOW7 1.0 1.0 1.0 1.0 1.0 1.0 1.0 0.0
EMISFACT L0000363     HRDOW7 0.0 0.0 0.0 0.0 0.0 0.0 0.0 0.0
EMISFACT L0000364     HRDOW7 0.0 0.0 0.0 0.0 0.0 0.0 0.0 1.0
EMISFACT L0000364     HRDOW7 1.0 1.0 1.0 1.0 1.0 1.0 1.0 0.0
EMISFACT L0000364     HRDOW7 0.0 0.0 0.0 0.0 0.0 0.0 0.0 0.0
EMISFACT L0000365     HRDOW7 0.0 0.0 0.0 0.0 0.0 0.0 0.0 1.0
EMISFACT L0000365     HRDOW7 1.0 1.0 1.0 1.0 1.0 1.0 1.0 0.0
EMISFACT L0000365     HRDOW7 0.0 0.0 0.0 0.0 0.0 0.0 0.0 0.0
EMISFACT L0000366     HRDOW7 0.0 0.0 0.0 0.0 0.0 0.0 0.0 1.0
EMISFACT L0000366     HRDOW7 1.0 1.0 1.0 1.0 1.0 1.0 1.0 0.0
EMISFACT L0000366     HRDOW7 0.0 0.0 0.0 0.0 0.0 0.0 0.0 0.0
EMISFACT L0000367     HRDOW7 0.0 0.0 0.0 0.0 0.0 0.0 0.0 1.0
EMISFACT L0000367     HRDOW7 1.0 1.0 1.0 1.0 1.0 1.0 1.0 0.0
EMISFACT L0000367     HRDOW7 0.0 0.0 0.0 0.0 0.0 0.0 0.0 0.0
EMISFACT L0000368     HRDOW7 0.0 0.0 0.0 0.0 0.0 0.0 0.0 1.0
EMISFACT L0000368     HRDOW7 1.0 1.0 1.0 1.0 1.0 1.0 1.0 0.0
EMISFACT L0000368     HRDOW7 0.0 0.0 0.0 0.0 0.0 0.0 0.0 0.0
EMISFACT L0000369     HRDOW7 0.0 0.0 0.0 0.0 0.0 0.0 0.0 1.0
EMISFACT L0000369     HRDOW7 1.0 1.0 1.0 1.0 1.0 1.0 1.0 0.0
EMISFACT L0000369     HRDOW7 0.0 0.0 0.0 0.0 0.0 0.0 0.0 0.0
```

```
EMISFACT L0000370     HRDOW7 0.0 0.0 0.0 0.0 0.0 0.0 0.0 1.0
EMISFACT L0000370     HRDOW7 1.0 1.0 1.0 1.0 1.0 1.0 1.0 0.0
EMISFACT L0000370     HRDOW7 0.0 0.0 0.0 0.0 0.0 0.0 0.0 0.0
EMISFACT L0000371     HRDOW7 0.0 0.0 0.0 0.0 0.0 0.0 0.0 1.0
EMISFACT L0000371     HRDOW7 1.0 1.0 1.0 1.0 1.0 1.0 1.0 0.0
EMISFACT L0000371     HRDOW7 0.0 0.0 0.0 0.0 0.0 0.0 0.0 0.0
EMISFACT L0000372     HRDOW7 0.0 0.0 0.0 0.0 0.0 0.0 0.0 1.0
EMISFACT L0000372     HRDOW7 1.0 1.0 1.0 1.0 1.0 1.0 1.0 0.0
EMISFACT L0000372     HRDOW7 0.0 0.0 0.0 0.0 0.0 0.0 0.0 0.0
EMISFACT L0000373     HRDOW7 0.0 0.0 0.0 0.0 0.0 0.0 0.0 1.0
EMISFACT L0000373     HRDOW7 1.0 1.0 1.0 1.0 1.0 1.0 1.0 0.0
EMISFACT L0000373     HRDOW7 0.0 0.0 0.0 0.0 0.0 0.0 0.0 0.0
EMISFACT L0000374     HRDOW7 0.0 0.0 0.0 0.0 0.0 0.0 0.0 1.0
EMISFACT L0000374     HRDOW7 1.0 1.0 1.0 1.0 1.0 1.0 1.0 0.0
EMISFACT L0000374     HRDOW7 0.0 0.0 0.0 0.0 0.0 0.0 0.0 0.0
EMISFACT L0000375     HRDOW7 0.0 0.0 0.0 0.0 0.0 0.0 0.0 1.0
EMISFACT L0000375     HRDOW7 1.0 1.0 1.0 1.0 1.0 1.0 1.0 0.0
EMISFACT L0000375     HRDOW7 0.0 0.0 0.0 0.0 0.0 0.0 0.0 0.0
EMISFACT L0000376     HRDOW7 0.0 0.0 0.0 0.0 0.0 0.0 0.0 1.0
EMISFACT L0000376     HRDOW7 1.0 1.0 1.0 1.0 1.0 1.0 1.0 0.0
EMISFACT L0000376     HRDOW7 0.0 0.0 0.0 0.0 0.0 0.0 0.0 0.0
EMISFACT L0000377     HRDOW7 0.0 0.0 0.0 0.0 0.0 0.0 0.0 1.0
EMISFACT L0000377     HRDOW7 1.0 1.0 1.0 1.0 1.0 1.0 1.0 0.0
EMISFACT L0000377     HRDOW7 0.0 0.0 0.0 0.0 0.0 0.0 0.0 0.0
EMISFACT L0000378     HRDOW7 0.0 0.0 0.0 0.0 0.0 0.0 0.0 1.0
EMISFACT L0000378     HRDOW7 1.0 1.0 1.0 1.0 1.0 1.0 1.0 0.0
EMISFACT L0000378     HRDOW7 0.0 0.0 0.0 0.0 0.0 0.0 0.0 0.0
EMISFACT L0000379     HRDOW7 0.0 0.0 0.0 0.0 0.0 0.0 0.0 1.0
EMISFACT L0000379     HRDOW7 1.0 1.0 1.0 1.0 1.0 1.0 1.0 0.0
EMISFACT L0000379     HRDOW7 0.0 0.0 0.0 0.0 0.0 0.0 0.0 0.0
EMISFACT L0000380     HRDOW7 0.0 0.0 0.0 0.0 0.0 0.0 0.0 1.0
EMISFACT L0000380     HRDOW7 1.0 1.0 1.0 1.0 1.0 1.0 1.0 0.0
EMISFACT L0000380     HRDOW7 0.0 0.0 0.0 0.0 0.0 0.0 0.0 0.0
EMISFACT L0000381     HRDOW7 0.0 0.0 0.0 0.0 0.0 0.0 0.0 1.0
EMISFACT L0000381     HRDOW7 1.0 1.0 1.0 1.0 1.0 1.0 1.0 0.0
EMISFACT L0000381     HRDOW7 0.0 0.0 0.0 0.0 0.0 0.0 0.0 0.0
EMISFACT L0000382     HRDOW7 0.0 0.0 0.0 0.0 0.0 0.0 0.0 1.0
EMISFACT L0000382     HRDOW7 1.0 1.0 1.0 1.0 1.0 1.0 1.0 0.0
EMISFACT L0000382     HRDOW7 0.0 0.0 0.0 0.0 0.0 0.0 0.0 0.0
EMISFACT L0000383     HRDOW7 0.0 0.0 0.0 0.0 0.0 0.0 0.0 1.0
EMISFACT L0000383     HRDOW7 1.0 1.0 1.0 1.0 1.0 1.0 1.0 0.0
EMISFACT L0000383     HRDOW7 0.0 0.0 0.0 0.0 0.0 0.0 0.0 0.0
EMISFACT L0000384     HRDOW7 0.0 0.0 0.0 0.0 0.0 0.0 0.0 1.0
EMISFACT L0000384     HRDOW7 1.0 1.0 1.0 1.0 1.0 1.0 1.0 0.0
EMISFACT L0000384     HRDOW7 0.0 0.0 0.0 0.0 0.0 0.0 0.0 0.0
EMISFACT L0000385     HRDOW7 0.0 0.0 0.0 0.0 0.0 0.0 0.0 1.0
EMISFACT L0000385     HRDOW7 1.0 1.0 1.0 1.0 1.0 1.0 1.0 0.0
EMISFACT L0000385     HRDOW7 0.0 0.0 0.0 0.0 0.0 0.0 0.0 0.0
EMISFACT L0000386     HRDOW7 0.0 0.0 0.0 0.0 0.0 0.0 0.0 1.0
EMISFACT L0000386     HRDOW7 1.0 1.0 1.0 1.0 1.0 1.0 1.0 0.0
EMISFACT L0000386     HRDOW7 0.0 0.0 0.0 0.0 0.0 0.0 0.0 0.0
EMISFACT L0000387     HRDOW7 0.0 0.0 0.0 0.0 0.0 0.0 0.0 1.0
EMISFACT L0000387     HRDOW7 1.0 1.0 1.0 1.0 1.0 1.0 1.0 0.0
EMISFACT L0000387     HRDOW7 0.0 0.0 0.0 0.0 0.0 0.0 0.0 0.0
EMISFACT L0000388     HRDOW7 0.0 0.0 0.0 0.0 0.0 0.0 0.0 1.0
EMISFACT L0000388     HRDOW7 1.0 1.0 1.0 1.0 1.0 1.0 1.0 0.0
EMISFACT L0000388     HRDOW7 0.0 0.0 0.0 0.0 0.0 0.0 0.0 0.0
EMISFACT L0000389     HRDOW7 0.0 0.0 0.0 0.0 0.0 0.0 0.0 1.0
EMISFACT L0000389     HRDOW7 1.0 1.0 1.0 1.0 1.0 1.0 1.0 0.0
EMISFACT L0000389     HRDOW7 0.0 0.0 0.0 0.0 0.0 0.0 0.0 0.0
EMISFACT L0000390     HRDOW7 0.0 0.0 0.0 0.0 0.0 0.0 0.0 1.0
EMISFACT L0000390     HRDOW7 1.0 1.0 1.0 1.0 1.0 1.0 1.0 0.0
EMISFACT L0000390     HRDOW7 0.0 0.0 0.0 0.0 0.0 0.0 0.0 0.0
EMISFACT L0000391     HRDOW7 0.0 0.0 0.0 0.0 0.0 0.0 0.0 1.0
EMISFACT L0000391     HRDOW7 1.0 1.0 1.0 1.0 1.0 1.0 1.0 0.0
EMISFACT L0000391     HRDOW7 0.0 0.0 0.0 0.0 0.0 0.0 0.0 0.0
```

```
EMISFACT L0000392     HRDOW7 0.0 0.0 0.0 0.0 0.0 0.0 0.0 1.0
EMISFACT L0000392     HRDOW7 1.0 1.0 1.0 1.0 1.0 1.0 1.0 0.0
EMISFACT L0000392     HRDOW7 0.0 0.0 0.0 0.0 0.0 0.0 0.0 0.0
EMISFACT L0000393     HRDOW7 0.0 0.0 0.0 0.0 0.0 0.0 0.0 1.0
EMISFACT L0000393     HRDOW7 1.0 1.0 1.0 1.0 1.0 1.0 1.0 0.0
EMISFACT L0000393     HRDOW7 0.0 0.0 0.0 0.0 0.0 0.0 0.0 0.0
EMISFACT L0000394     HRDOW7 0.0 0.0 0.0 0.0 0.0 0.0 0.0 1.0
EMISFACT L0000394     HRDOW7 1.0 1.0 1.0 1.0 1.0 1.0 1.0 0.0
EMISFACT L0000394     HRDOW7 0.0 0.0 0.0 0.0 0.0 0.0 0.0 0.0
EMISFACT L0000395     HRDOW7 0.0 0.0 0.0 0.0 0.0 0.0 0.0 1.0
EMISFACT L0000395     HRDOW7 1.0 1.0 1.0 1.0 1.0 1.0 1.0 0.0
EMISFACT L0000395     HRDOW7 0.0 0.0 0.0 0.0 0.0 0.0 0.0 0.0
EMISFACT L0000396     HRDOW7 0.0 0.0 0.0 0.0 0.0 0.0 0.0 1.0
EMISFACT L0000396     HRDOW7 1.0 1.0 1.0 1.0 1.0 1.0 1.0 0.0
EMISFACT L0000396     HRDOW7 0.0 0.0 0.0 0.0 0.0 0.0 0.0 0.0
EMISFACT L0000397     HRDOW7 0.0 0.0 0.0 0.0 0.0 0.0 0.0 1.0
EMISFACT L0000397     HRDOW7 1.0 1.0 1.0 1.0 1.0 1.0 1.0 0.0
EMISFACT L0000397     HRDOW7 0.0 0.0 0.0 0.0 0.0 0.0 0.0 0.0
EMISFACT L0000398     HRDOW7 0.0 0.0 0.0 0.0 0.0 0.0 0.0 1.0
EMISFACT L0000398     HRDOW7 1.0 1.0 1.0 1.0 1.0 1.0 1.0 0.0
EMISFACT L0000398     HRDOW7 0.0 0.0 0.0 0.0 0.0 0.0 0.0 0.0
EMISFACT L0000399     HRDOW7 0.0 0.0 0.0 0.0 0.0 0.0 0.0 1.0
EMISFACT L0000399     HRDOW7 1.0 1.0 1.0 1.0 1.0 1.0 1.0 0.0
EMISFACT L0000399     HRDOW7 0.0 0.0 0.0 0.0 0.0 0.0 0.0 0.0
EMISFACT L0000400     HRDOW7 0.0 0.0 0.0 0.0 0.0 0.0 0.0 1.0
EMISFACT L0000400     HRDOW7 1.0 1.0 1.0 1.0 1.0 1.0 1.0 0.0
EMISFACT L0000400     HRDOW7 0.0 0.0 0.0 0.0 0.0 0.0 0.0 0.0
EMISFACT L0000401     HRDOW7 0.0 0.0 0.0 0.0 0.0 0.0 0.0 1.0
EMISFACT L0000401     HRDOW7 1.0 1.0 1.0 1.0 1.0 1.0 1.0 0.0
EMISFACT L0000401     HRDOW7 0.0 0.0 0.0 0.0 0.0 0.0 0.0 0.0
EMISFACT L0000402     HRDOW7 0.0 0.0 0.0 0.0 0.0 0.0 0.0 1.0
EMISFACT L0000402     HRDOW7 1.0 1.0 1.0 1.0 1.0 1.0 1.0 0.0
EMISFACT L0000402     HRDOW7 0.0 0.0 0.0 0.0 0.0 0.0 0.0 0.0
EMISFACT L0000403     HRDOW7 0.0 0.0 0.0 0.0 0.0 0.0 0.0 1.0
EMISFACT L0000403     HRDOW7 1.0 1.0 1.0 1.0 1.0 1.0 1.0 0.0
EMISFACT L0000403     HRDOW7 0.0 0.0 0.0 0.0 0.0 0.0 0.0 0.0
EMISFACT L0000404     HRDOW7 0.0 0.0 0.0 0.0 0.0 0.0 0.0 1.0
EMISFACT L0000404     HRDOW7 1.0 1.0 1.0 1.0 1.0 1.0 1.0 0.0
EMISFACT L0000404     HRDOW7 0.0 0.0 0.0 0.0 0.0 0.0 0.0 0.0
EMISFACT L0000405     HRDOW7 0.0 0.0 0.0 0.0 0.0 0.0 0.0 1.0
EMISFACT L0000405     HRDOW7 1.0 1.0 1.0 1.0 1.0 1.0 1.0 0.0
EMISFACT L0000405     HRDOW7 0.0 0.0 0.0 0.0 0.0 0.0 0.0 0.0
EMISFACT L0000406     HRDOW7 0.0 0.0 0.0 0.0 0.0 0.0 0.0 1.0
EMISFACT L0000406     HRDOW7 1.0 1.0 1.0 1.0 1.0 1.0 1.0 0.0
EMISFACT L0000406     HRDOW7 0.0 0.0 0.0 0.0 0.0 0.0 0.0 0.0
EMISFACT L0000407     HRDOW7 0.0 0.0 0.0 0.0 0.0 0.0 0.0 1.0
EMISFACT L0000407     HRDOW7 1.0 1.0 1.0 1.0 1.0 1.0 1.0 0.0
EMISFACT L0000407     HRDOW7 0.0 0.0 0.0 0.0 0.0 0.0 0.0 0.0
EMISFACT L0000408     HRDOW7 0.0 0.0 0.0 0.0 0.0 0.0 0.0 1.0
EMISFACT L0000408     HRDOW7 1.0 1.0 1.0 1.0 1.0 1.0 1.0 0.0
EMISFACT L0000408     HRDOW7 0.0 0.0 0.0 0.0 0.0 0.0 0.0 0.0
EMISFACT L0000409     HRDOW7 0.0 0.0 0.0 0.0 0.0 0.0 0.0 1.0
EMISFACT L0000409     HRDOW7 1.0 1.0 1.0 1.0 1.0 1.0 1.0 0.0
EMISFACT L0000409     HRDOW7 0.0 0.0 0.0 0.0 0.0 0.0 0.0 0.0
EMISFACT L0000410     HRDOW7 0.0 0.0 0.0 0.0 0.0 0.0 0.0 1.0
EMISFACT L0000410     HRDOW7 1.0 1.0 1.0 1.0 1.0 1.0 1.0 0.0
EMISFACT L0000410     HRDOW7 0.0 0.0 0.0 0.0 0.0 0.0 0.0 0.0
EMISFACT L0000411     HRDOW7 0.0 0.0 0.0 0.0 0.0 0.0 0.0 1.0
EMISFACT L0000411     HRDOW7 1.0 1.0 1.0 1.0 1.0 1.0 1.0 0.0
EMISFACT L0000411     HRDOW7 0.0 0.0 0.0 0.0 0.0 0.0 0.0 0.0
EMISFACT L0000412     HRDOW7 0.0 0.0 0.0 0.0 0.0 0.0 0.0 1.0
EMISFACT L0000412     HRDOW7 1.0 1.0 1.0 1.0 1.0 1.0 1.0 0.0
EMISFACT L0000412     HRDOW7 0.0 0.0 0.0 0.0 0.0 0.0 0.0 0.0
EMISFACT L0000413     HRDOW7 0.0 0.0 0.0 0.0 0.0 0.0 0.0 1.0
EMISFACT L0000413     HRDOW7 1.0 1.0 1.0 1.0 1.0 1.0 1.0 0.0
EMISFACT L0000413     HRDOW7 0.0 0.0 0.0 0.0 0.0 0.0 0.0 0.0
```

```
EMISFACT L0000414     HRDOW7 0.0 0.0 0.0 0.0 0.0 0.0 0.0 1.0
EMISFACT L0000414     HRDOW7 1.0 1.0 1.0 1.0 1.0 1.0 1.0 0.0
EMISFACT L0000414     HRDOW7 0.0 0.0 0.0 0.0 0.0 0.0 0.0 0.0
EMISFACT L0000415     HRDOW7 0.0 0.0 0.0 0.0 0.0 0.0 0.0 1.0
EMISFACT L0000415     HRDOW7 1.0 1.0 1.0 1.0 1.0 1.0 1.0 0.0
EMISFACT L0000415     HRDOW7 0.0 0.0 0.0 0.0 0.0 0.0 0.0 0.0
EMISFACT L0000416     HRDOW7 0.0 0.0 0.0 0.0 0.0 0.0 0.0 1.0
EMISFACT L0000416     HRDOW7 1.0 1.0 1.0 1.0 1.0 1.0 1.0 0.0
EMISFACT L0000416     HRDOW7 0.0 0.0 0.0 0.0 0.0 0.0 0.0 0.0
EMISFACT L0000417     HRDOW7 0.0 0.0 0.0 0.0 0.0 0.0 0.0 1.0
EMISFACT L0000417     HRDOW7 1.0 1.0 1.0 1.0 1.0 1.0 1.0 0.0
EMISFACT L0000417     HRDOW7 0.0 0.0 0.0 0.0 0.0 0.0 0.0 0.0
EMISFACT L0000418     HRDOW7 0.0 0.0 0.0 0.0 0.0 0.0 0.0 1.0
EMISFACT L0000418     HRDOW7 1.0 1.0 1.0 1.0 1.0 1.0 1.0 0.0
EMISFACT L0000418     HRDOW7 0.0 0.0 0.0 0.0 0.0 0.0 0.0 0.0
EMISFACT L0000419     HRDOW7 0.0 0.0 0.0 0.0 0.0 0.0 0.0 1.0
EMISFACT L0000419     HRDOW7 1.0 1.0 1.0 1.0 1.0 1.0 1.0 0.0
EMISFACT L0000419     HRDOW7 0.0 0.0 0.0 0.0 0.0 0.0 0.0 0.0
EMISFACT L0000420     HRDOW7 0.0 0.0 0.0 0.0 0.0 0.0 0.0 1.0
EMISFACT L0000420     HRDOW7 1.0 1.0 1.0 1.0 1.0 1.0 1.0 0.0
EMISFACT L0000420     HRDOW7 0.0 0.0 0.0 0.0 0.0 0.0 0.0 0.0
EMISFACT L0000421     HRDOW7 0.0 0.0 0.0 0.0 0.0 0.0 0.0 1.0
EMISFACT L0000421     HRDOW7 1.0 1.0 1.0 1.0 1.0 1.0 1.0 0.0
EMISFACT L0000421     HRDOW7 0.0 0.0 0.0 0.0 0.0 0.0 0.0 0.0
EMISFACT L0000422     HRDOW7 0.0 0.0 0.0 0.0 0.0 0.0 0.0 1.0
EMISFACT L0000422     HRDOW7 1.0 1.0 1.0 1.0 1.0 1.0 1.0 0.0
EMISFACT L0000422     HRDOW7 0.0 0.0 0.0 0.0 0.0 0.0 0.0 0.0
EMISFACT L0000423     HRDOW7 0.0 0.0 0.0 0.0 0.0 0.0 0.0 1.0
EMISFACT L0000423     HRDOW7 1.0 1.0 1.0 1.0 1.0 1.0 1.0 0.0
EMISFACT L0000423     HRDOW7 0.0 0.0 0.0 0.0 0.0 0.0 0.0 0.0
EMISFACT L0000424     HRDOW7 0.0 0.0 0.0 0.0 0.0 0.0 0.0 1.0
EMISFACT L0000424     HRDOW7 1.0 1.0 1.0 1.0 1.0 1.0 1.0 0.0
EMISFACT L0000424     HRDOW7 0.0 0.0 0.0 0.0 0.0 0.0 0.0 0.0
EMISFACT L0000425     HRDOW7 0.0 0.0 0.0 0.0 0.0 0.0 0.0 1.0
EMISFACT L0000425     HRDOW7 1.0 1.0 1.0 1.0 1.0 1.0 1.0 0.0
EMISFACT L0000425     HRDOW7 0.0 0.0 0.0 0.0 0.0 0.0 0.0 0.0
EMISFACT L0000426     HRDOW7 0.0 0.0 0.0 0.0 0.0 0.0 0.0 1.0
EMISFACT L0000426     HRDOW7 1.0 1.0 1.0 1.0 1.0 1.0 1.0 0.0
EMISFACT L0000426     HRDOW7 0.0 0.0 0.0 0.0 0.0 0.0 0.0 0.0
EMISFACT L0000427     HRDOW7 0.0 0.0 0.0 0.0 0.0 0.0 0.0 1.0
EMISFACT L0000427     HRDOW7 1.0 1.0 1.0 1.0 1.0 1.0 1.0 0.0
EMISFACT L0000427     HRDOW7 0.0 0.0 0.0 0.0 0.0 0.0 0.0 0.0
EMISFACT L0000428     HRDOW7 0.0 0.0 0.0 0.0 0.0 0.0 0.0 1.0
EMISFACT L0000428     HRDOW7 1.0 1.0 1.0 1.0 1.0 1.0 1.0 0.0
EMISFACT L0000428     HRDOW7 0.0 0.0 0.0 0.0 0.0 0.0 0.0 0.0
EMISFACT L0000001     HRDOW7 0.0 0.0 0.0 0.0 0.0 0.0 0.0 1.0
EMISFACT L0000001     HRDOW7 1.0 1.0 1.0 1.0 1.0 1.0 1.0 0.0
EMISFACT L0000001     HRDOW7 0.0 0.0 0.0 0.0 0.0 0.0 0.0 0.0
EMISFACT L0000002     HRDOW7 0.0 0.0 0.0 0.0 0.0 0.0 0.0 1.0
EMISFACT L0000002     HRDOW7 1.0 1.0 1.0 1.0 1.0 1.0 1.0 0.0
EMISFACT L0000002     HRDOW7 0.0 0.0 0.0 0.0 0.0 0.0 0.0 0.0
EMISFACT L0000003     HRDOW7 0.0 0.0 0.0 0.0 0.0 0.0 0.0 1.0
EMISFACT L0000003     HRDOW7 1.0 1.0 1.0 1.0 1.0 1.0 1.0 0.0
EMISFACT L0000003     HRDOW7 0.0 0.0 0.0 0.0 0.0 0.0 0.0 0.0
EMISFACT L0000004     HRDOW7 0.0 0.0 0.0 0.0 0.0 0.0 0.0 1.0
EMISFACT L0000004     HRDOW7 1.0 1.0 1.0 1.0 1.0 1.0 1.0 0.0
EMISFACT L0000004     HRDOW7 0.0 0.0 0.0 0.0 0.0 0.0 0.0 0.0
EMISFACT L0000005     HRDOW7 0.0 0.0 0.0 0.0 0.0 0.0 0.0 1.0
EMISFACT L0000005     HRDOW7 1.0 1.0 1.0 1.0 1.0 1.0 1.0 0.0
EMISFACT L0000005     HRDOW7 0.0 0.0 0.0 0.0 0.0 0.0 0.0 0.0
EMISFACT L0000006     HRDOW7 0.0 0.0 0.0 0.0 0.0 0.0 0.0 1.0
EMISFACT L0000006     HRDOW7 1.0 1.0 1.0 1.0 1.0 1.0 1.0 0.0
EMISFACT L0000006     HRDOW7 0.0 0.0 0.0 0.0 0.0 0.0 0.0 0.0
EMISFACT L0000007     HRDOW7 0.0 0.0 0.0 0.0 0.0 0.0 0.0 1.0
EMISFACT L0000007     HRDOW7 1.0 1.0 1.0 1.0 1.0 1.0 1.0 0.0
EMISFACT L0000007     HRDOW7 0.0 0.0 0.0 0.0 0.0 0.0 0.0 0.0
```

```
EMISFACT L0000008     HRDOW7 0.0 0.0 0.0 0.0 0.0 0.0 0.0 1.0
EMISFACT L0000008     HRDOW7 1.0 1.0 1.0 1.0 1.0 1.0 1.0 0.0
EMISFACT L0000008     HRDOW7 0.0 0.0 0.0 0.0 0.0 0.0 0.0 0.0
EMISFACT L0000009     HRDOW7 0.0 0.0 0.0 0.0 0.0 0.0 0.0 1.0
EMISFACT L0000009     HRDOW7 1.0 1.0 1.0 1.0 1.0 1.0 1.0 0.0
EMISFACT L0000009     HRDOW7 0.0 0.0 0.0 0.0 0.0 0.0 0.0 0.0
EMISFACT L0000010     HRDOW7 0.0 0.0 0.0 0.0 0.0 0.0 0.0 1.0
EMISFACT L0000010     HRDOW7 1.0 1.0 1.0 1.0 1.0 1.0 1.0 0.0
EMISFACT L0000010     HRDOW7 0.0 0.0 0.0 0.0 0.0 0.0 0.0 0.0
EMISFACT L0000011     HRDOW7 0.0 0.0 0.0 0.0 0.0 0.0 0.0 1.0
EMISFACT L0000011     HRDOW7 1.0 1.0 1.0 1.0 1.0 1.0 1.0 0.0
EMISFACT L0000011     HRDOW7 0.0 0.0 0.0 0.0 0.0 0.0 0.0 0.0
EMISFACT L0000012     HRDOW7 0.0 0.0 0.0 0.0 0.0 0.0 0.0 1.0
EMISFACT L0000012     HRDOW7 1.0 1.0 1.0 1.0 1.0 1.0 1.0 0.0
EMISFACT L0000012     HRDOW7 0.0 0.0 0.0 0.0 0.0 0.0 0.0 0.0
EMISFACT L0000013     HRDOW7 0.0 0.0 0.0 0.0 0.0 0.0 0.0 1.0
EMISFACT L0000013     HRDOW7 1.0 1.0 1.0 1.0 1.0 1.0 1.0 0.0
EMISFACT L0000013     HRDOW7 0.0 0.0 0.0 0.0 0.0 0.0 0.0 0.0
EMISFACT L0000014     HRDOW7 0.0 0.0 0.0 0.0 0.0 0.0 0.0 1.0
EMISFACT L0000014     HRDOW7 1.0 1.0 1.0 1.0 1.0 1.0 1.0 0.0
EMISFACT L0000014     HRDOW7 0.0 0.0 0.0 0.0 0.0 0.0 0.0 0.0
EMISFACT L0000015     HRDOW7 0.0 0.0 0.0 0.0 0.0 0.0 0.0 1.0
EMISFACT L0000015     HRDOW7 1.0 1.0 1.0 1.0 1.0 1.0 1.0 0.0
EMISFACT L0000015     HRDOW7 0.0 0.0 0.0 0.0 0.0 0.0 0.0 0.0
EMISFACT L0000016     HRDOW7 0.0 0.0 0.0 0.0 0.0 0.0 0.0 1.0
EMISFACT L0000016     HRDOW7 1.0 1.0 1.0 1.0 1.0 1.0 1.0 0.0
EMISFACT L0000016     HRDOW7 0.0 0.0 0.0 0.0 0.0 0.0 0.0 0.0
EMISFACT L0000017     HRDOW7 0.0 0.0 0.0 0.0 0.0 0.0 0.0 1.0
EMISFACT L0000017     HRDOW7 1.0 1.0 1.0 1.0 1.0 1.0 1.0 0.0
EMISFACT L0000017     HRDOW7 0.0 0.0 0.0 0.0 0.0 0.0 0.0 0.0
EMISFACT L0000018     HRDOW7 0.0 0.0 0.0 0.0 0.0 0.0 0.0 1.0
EMISFACT L0000018     HRDOW7 1.0 1.0 1.0 1.0 1.0 1.0 1.0 0.0
EMISFACT L0000018     HRDOW7 0.0 0.0 0.0 0.0 0.0 0.0 0.0 0.0
EMISFACT L0000019     HRDOW7 0.0 0.0 0.0 0.0 0.0 0.0 0.0 1.0
EMISFACT L0000019     HRDOW7 1.0 1.0 1.0 1.0 1.0 1.0 1.0 0.0
EMISFACT L0000019     HRDOW7 0.0 0.0 0.0 0.0 0.0 0.0 0.0 0.0
EMISFACT L0000020     HRDOW7 0.0 0.0 0.0 0.0 0.0 0.0 0.0 1.0
EMISFACT L0000020     HRDOW7 1.0 1.0 1.0 1.0 1.0 1.0 1.0 0.0
EMISFACT L0000020     HRDOW7 0.0 0.0 0.0 0.0 0.0 0.0 0.0 0.0
EMISFACT L0000021     HRDOW7 0.0 0.0 0.0 0.0 0.0 0.0 0.0 1.0
EMISFACT L0000021     HRDOW7 1.0 1.0 1.0 1.0 1.0 1.0 1.0 0.0
EMISFACT L0000021     HRDOW7 0.0 0.0 0.0 0.0 0.0 0.0 0.0 0.0
EMISFACT L0000022     HRDOW7 0.0 0.0 0.0 0.0 0.0 0.0 0.0 1.0
EMISFACT L0000022     HRDOW7 1.0 1.0 1.0 1.0 1.0 1.0 1.0 0.0
EMISFACT L0000022     HRDOW7 0.0 0.0 0.0 0.0 0.0 0.0 0.0 0.0
EMISFACT L0000023     HRDOW7 0.0 0.0 0.0 0.0 0.0 0.0 0.0 1.0
EMISFACT L0000023     HRDOW7 1.0 1.0 1.0 1.0 1.0 1.0 1.0 0.0
EMISFACT L0000023     HRDOW7 0.0 0.0 0.0 0.0 0.0 0.0 0.0 0.0
EMISFACT L0000024     HRDOW7 0.0 0.0 0.0 0.0 0.0 0.0 0.0 1.0
EMISFACT L0000024     HRDOW7 1.0 1.0 1.0 1.0 1.0 1.0 1.0 0.0
EMISFACT L0000024     HRDOW7 0.0 0.0 0.0 0.0 0.0 0.0 0.0 0.0
EMISFACT L0000025     HRDOW7 0.0 0.0 0.0 0.0 0.0 0.0 0.0 1.0
EMISFACT L0000025     HRDOW7 1.0 1.0 1.0 1.0 1.0 1.0 1.0 0.0
EMISFACT L0000025     HRDOW7 0.0 0.0 0.0 0.0 0.0 0.0 0.0 0.0
EMISFACT L0000026     HRDOW7 0.0 0.0 0.0 0.0 0.0 0.0 0.0 1.0
EMISFACT L0000026     HRDOW7 1.0 1.0 1.0 1.0 1.0 1.0 1.0 0.0
EMISFACT L0000026     HRDOW7 0.0 0.0 0.0 0.0 0.0 0.0 0.0 0.0
EMISFACT L0000027     HRDOW7 0.0 0.0 0.0 0.0 0.0 0.0 0.0 1.0
EMISFACT L0000027     HRDOW7 1.0 1.0 1.0 1.0 1.0 1.0 1.0 0.0
EMISFACT L0000027     HRDOW7 0.0 0.0 0.0 0.0 0.0 0.0 0.0 0.0
EMISFACT L0000028     HRDOW7 0.0 0.0 0.0 0.0 0.0 0.0 0.0 1.0
EMISFACT L0000028     HRDOW7 1.0 1.0 1.0 1.0 1.0 1.0 1.0 0.0
EMISFACT L0000028     HRDOW7 0.0 0.0 0.0 0.0 0.0 0.0 0.0 0.0
EMISFACT L0000029     HRDOW7 0.0 0.0 0.0 0.0 0.0 0.0 0.0 1.0
EMISFACT L0000029     HRDOW7 1.0 1.0 1.0 1.0 1.0 1.0 1.0 0.0
EMISFACT L0000029     HRDOW7 0.0 0.0 0.0 0.0 0.0 0.0 0.0 0.0
```

```
EMISFACT L0000030     HRDOW7 0.0 0.0 0.0 0.0 0.0 0.0 0.0 1.0
EMISFACT L0000030     HRDOW7 1.0 1.0 1.0 1.0 1.0 1.0 1.0 0.0
EMISFACT L0000030     HRDOW7 0.0 0.0 0.0 0.0 0.0 0.0 0.0 0.0
EMISFACT L0000031     HRDOW7 0.0 0.0 0.0 0.0 0.0 0.0 0.0 1.0
EMISFACT L0000031     HRDOW7 1.0 1.0 1.0 1.0 1.0 1.0 1.0 0.0
EMISFACT L0000031     HRDOW7 0.0 0.0 0.0 0.0 0.0 0.0 0.0 0.0
EMISFACT L0000032     HRDOW7 0.0 0.0 0.0 0.0 0.0 0.0 0.0 1.0
EMISFACT L0000032     HRDOW7 1.0 1.0 1.0 1.0 1.0 1.0 1.0 0.0
EMISFACT L0000032     HRDOW7 0.0 0.0 0.0 0.0 0.0 0.0 0.0 0.0
EMISFACT L0000033     HRDOW7 0.0 0.0 0.0 0.0 0.0 0.0 0.0 1.0
EMISFACT L0000033     HRDOW7 1.0 1.0 1.0 1.0 1.0 1.0 1.0 0.0
EMISFACT L0000033     HRDOW7 0.0 0.0 0.0 0.0 0.0 0.0 0.0 0.0
EMISFACT L0000034     HRDOW7 0.0 0.0 0.0 0.0 0.0 0.0 0.0 1.0
EMISFACT L0000034     HRDOW7 1.0 1.0 1.0 1.0 1.0 1.0 1.0 0.0
EMISFACT L0000034     HRDOW7 0.0 0.0 0.0 0.0 0.0 0.0 0.0 0.0
EMISFACT L0000035     HRDOW7 0.0 0.0 0.0 0.0 0.0 0.0 0.0 1.0
EMISFACT L0000035     HRDOW7 1.0 1.0 1.0 1.0 1.0 1.0 1.0 0.0
EMISFACT L0000035     HRDOW7 0.0 0.0 0.0 0.0 0.0 0.0 0.0 0.0
EMISFACT L0000036     HRDOW7 0.0 0.0 0.0 0.0 0.0 0.0 0.0 1.0
EMISFACT L0000036     HRDOW7 1.0 1.0 1.0 1.0 1.0 1.0 1.0 0.0
EMISFACT L0000036     HRDOW7 0.0 0.0 0.0 0.0 0.0 0.0 0.0 0.0
EMISFACT L0000037     HRDOW7 0.0 0.0 0.0 0.0 0.0 0.0 0.0 1.0
EMISFACT L0000037     HRDOW7 1.0 1.0 1.0 1.0 1.0 1.0 1.0 0.0
EMISFACT L0000037     HRDOW7 0.0 0.0 0.0 0.0 0.0 0.0 0.0 0.0
EMISFACT L0000038     HRDOW7 0.0 0.0 0.0 0.0 0.0 0.0 0.0 1.0
EMISFACT L0000038     HRDOW7 1.0 1.0 1.0 1.0 1.0 1.0 1.0 0.0
EMISFACT L0000038     HRDOW7 0.0 0.0 0.0 0.0 0.0 0.0 0.0 0.0
EMISFACT L0000039     HRDOW7 0.0 0.0 0.0 0.0 0.0 0.0 0.0 1.0
EMISFACT L0000039     HRDOW7 1.0 1.0 1.0 1.0 1.0 1.0 1.0 0.0
EMISFACT L0000039     HRDOW7 0.0 0.0 0.0 0.0 0.0 0.0 0.0 0.0
EMISFACT L0000040     HRDOW7 0.0 0.0 0.0 0.0 0.0 0.0 0.0 1.0
EMISFACT L0000040     HRDOW7 1.0 1.0 1.0 1.0 1.0 1.0 1.0 0.0
EMISFACT L0000040     HRDOW7 0.0 0.0 0.0 0.0 0.0 0.0 0.0 0.0
EMISFACT L0000041     HRDOW7 0.0 0.0 0.0 0.0 0.0 0.0 0.0 1.0
EMISFACT L0000041     HRDOW7 1.0 1.0 1.0 1.0 1.0 1.0 1.0 0.0
EMISFACT L0000041     HRDOW7 0.0 0.0 0.0 0.0 0.0 0.0 0.0 0.0
EMISFACT L0000042     HRDOW7 0.0 0.0 0.0 0.0 0.0 0.0 0.0 1.0
EMISFACT L0000042     HRDOW7 1.0 1.0 1.0 1.0 1.0 1.0 1.0 0.0
EMISFACT L0000042     HRDOW7 0.0 0.0 0.0 0.0 0.0 0.0 0.0 0.0
EMISFACT L0000043     HRDOW7 0.0 0.0 0.0 0.0 0.0 0.0 0.0 1.0
EMISFACT L0000043     HRDOW7 1.0 1.0 1.0 1.0 1.0 1.0 1.0 0.0
EMISFACT L0000043     HRDOW7 0.0 0.0 0.0 0.0 0.0 0.0 0.0 0.0
EMISFACT L0000044     HRDOW7 0.0 0.0 0.0 0.0 0.0 0.0 0.0 1.0
EMISFACT L0000044     HRDOW7 1.0 1.0 1.0 1.0 1.0 1.0 1.0 0.0
EMISFACT L0000044     HRDOW7 0.0 0.0 0.0 0.0 0.0 0.0 0.0 0.0
EMISFACT L0000045     HRDOW7 0.0 0.0 0.0 0.0 0.0 0.0 0.0 1.0
EMISFACT L0000045     HRDOW7 1.0 1.0 1.0 1.0 1.0 1.0 1.0 0.0
EMISFACT L0000045     HRDOW7 0.0 0.0 0.0 0.0 0.0 0.0 0.0 0.0
EMISFACT L0000046     HRDOW7 0.0 0.0 0.0 0.0 0.0 0.0 0.0 1.0
EMISFACT L0000046     HRDOW7 1.0 1.0 1.0 1.0 1.0 1.0 1.0 0.0
EMISFACT L0000046     HRDOW7 0.0 0.0 0.0 0.0 0.0 0.0 0.0 0.0
EMISFACT L0000047     HRDOW7 0.0 0.0 0.0 0.0 0.0 0.0 0.0 1.0
EMISFACT L0000047     HRDOW7 1.0 1.0 1.0 1.0 1.0 1.0 1.0 0.0
EMISFACT L0000047     HRDOW7 0.0 0.0 0.0 0.0 0.0 0.0 0.0 0.0
EMISFACT L0000048     HRDOW7 0.0 0.0 0.0 0.0 0.0 0.0 0.0 1.0
EMISFACT L0000048     HRDOW7 1.0 1.0 1.0 1.0 1.0 1.0 1.0 0.0
EMISFACT L0000048     HRDOW7 0.0 0.0 0.0 0.0 0.0 0.0 0.0 0.0
EMISFACT L0000049     HRDOW7 0.0 0.0 0.0 0.0 0.0 0.0 0.0 1.0
EMISFACT L0000049     HRDOW7 1.0 1.0 1.0 1.0 1.0 1.0 1.0 0.0
EMISFACT L0000049     HRDOW7 0.0 0.0 0.0 0.0 0.0 0.0 0.0 0.0
EMISFACT L0000050     HRDOW7 0.0 0.0 0.0 0.0 0.0 0.0 0.0 1.0
EMISFACT L0000050     HRDOW7 1.0 1.0 1.0 1.0 1.0 1.0 1.0 0.0
EMISFACT L0000050     HRDOW7 0.0 0.0 0.0 0.0 0.0 0.0 0.0 0.0
EMISFACT L0000051     HRDOW7 0.0 0.0 0.0 0.0 0.0 0.0 0.0 1.0
EMISFACT L0000051     HRDOW7 1.0 1.0 1.0 1.0 1.0 1.0 1.0 0.0
EMISFACT L0000051     HRDOW7 0.0 0.0 0.0 0.0 0.0 0.0 0.0 0.0
```

```
EMISFACT L0000052     HRDOW7 0.0 0.0 0.0 0.0 0.0 0.0 0.0 1.0
EMISFACT L0000052     HRDOW7 1.0 1.0 1.0 1.0 1.0 1.0 1.0 0.0
EMISFACT L0000052     HRDOW7 0.0 0.0 0.0 0.0 0.0 0.0 0.0 0.0
EMISFACT L0000053     HRDOW7 0.0 0.0 0.0 0.0 0.0 0.0 0.0 1.0
EMISFACT L0000053     HRDOW7 1.0 1.0 1.0 1.0 1.0 1.0 1.0 0.0
EMISFACT L0000053     HRDOW7 0.0 0.0 0.0 0.0 0.0 0.0 0.0 0.0
EMISFACT L0000054     HRDOW7 0.0 0.0 0.0 0.0 0.0 0.0 0.0 1.0
EMISFACT L0000054     HRDOW7 1.0 1.0 1.0 1.0 1.0 1.0 1.0 0.0
EMISFACT L0000054     HRDOW7 0.0 0.0 0.0 0.0 0.0 0.0 0.0 0.0
EMISFACT L0000055     HRDOW7 0.0 0.0 0.0 0.0 0.0 0.0 0.0 1.0
EMISFACT L0000055     HRDOW7 1.0 1.0 1.0 1.0 1.0 1.0 1.0 0.0
EMISFACT L0000055     HRDOW7 0.0 0.0 0.0 0.0 0.0 0.0 0.0 0.0
EMISFACT L0000056     HRDOW7 0.0 0.0 0.0 0.0 0.0 0.0 0.0 1.0
EMISFACT L0000056     HRDOW7 1.0 1.0 1.0 1.0 1.0 1.0 1.0 0.0
EMISFACT L0000056     HRDOW7 0.0 0.0 0.0 0.0 0.0 0.0 0.0 0.0
EMISFACT L0000057     HRDOW7 0.0 0.0 0.0 0.0 0.0 0.0 0.0 1.0
EMISFACT L0000057     HRDOW7 1.0 1.0 1.0 1.0 1.0 1.0 1.0 0.0
EMISFACT L0000057     HRDOW7 0.0 0.0 0.0 0.0 0.0 0.0 0.0 0.0
EMISFACT L0000058     HRDOW7 0.0 0.0 0.0 0.0 0.0 0.0 0.0 1.0
EMISFACT L0000058     HRDOW7 1.0 1.0 1.0 1.0 1.0 1.0 1.0 0.0
EMISFACT L0000058     HRDOW7 0.0 0.0 0.0 0.0 0.0 0.0 0.0 0.0
EMISFACT L0000059     HRDOW7 0.0 0.0 0.0 0.0 0.0 0.0 0.0 1.0
EMISFACT L0000059     HRDOW7 1.0 1.0 1.0 1.0 1.0 1.0 1.0 0.0
EMISFACT L0000059     HRDOW7 0.0 0.0 0.0 0.0 0.0 0.0 0.0 0.0
EMISFACT L0000060     HRDOW7 0.0 0.0 0.0 0.0 0.0 0.0 0.0 1.0
EMISFACT L0000060     HRDOW7 1.0 1.0 1.0 1.0 1.0 1.0 1.0 0.0
EMISFACT L0000060     HRDOW7 0.0 0.0 0.0 0.0 0.0 0.0 0.0 0.0
EMISFACT L0000061     HRDOW7 0.0 0.0 0.0 0.0 0.0 0.0 0.0 1.0
EMISFACT L0000061     HRDOW7 1.0 1.0 1.0 1.0 1.0 1.0 1.0 0.0
EMISFACT L0000061     HRDOW7 0.0 0.0 0.0 0.0 0.0 0.0 0.0 0.0
EMISFACT L0000062     HRDOW7 0.0 0.0 0.0 0.0 0.0 0.0 0.0 1.0
EMISFACT L0000062     HRDOW7 1.0 1.0 1.0 1.0 1.0 1.0 1.0 0.0
EMISFACT L0000062     HRDOW7 0.0 0.0 0.0 0.0 0.0 0.0 0.0 0.0
EMISFACT L0000063     HRDOW7 0.0 0.0 0.0 0.0 0.0 0.0 0.0 1.0
EMISFACT L0000063     HRDOW7 1.0 1.0 1.0 1.0 1.0 1.0 1.0 0.0
EMISFACT L0000063     HRDOW7 0.0 0.0 0.0 0.0 0.0 0.0 0.0 0.0
EMISFACT L0000064     HRDOW7 0.0 0.0 0.0 0.0 0.0 0.0 0.0 1.0
EMISFACT L0000064     HRDOW7 1.0 1.0 1.0 1.0 1.0 1.0 1.0 0.0
EMISFACT L0000064     HRDOW7 0.0 0.0 0.0 0.0 0.0 0.0 0.0 0.0
EMISFACT L0000065     HRDOW7 0.0 0.0 0.0 0.0 0.0 0.0 0.0 1.0
EMISFACT L0000065     HRDOW7 1.0 1.0 1.0 1.0 1.0 1.0 1.0 0.0
EMISFACT L0000065     HRDOW7 0.0 0.0 0.0 0.0 0.0 0.0 0.0 0.0
EMISFACT L0000066     HRDOW7 0.0 0.0 0.0 0.0 0.0 0.0 0.0 1.0
EMISFACT L0000066     HRDOW7 1.0 1.0 1.0 1.0 1.0 1.0 1.0 0.0
EMISFACT L0000066     HRDOW7 0.0 0.0 0.0 0.0 0.0 0.0 0.0 0.0
EMISFACT L0000067     HRDOW7 0.0 0.0 0.0 0.0 0.0 0.0 0.0 1.0
EMISFACT L0000067     HRDOW7 1.0 1.0 1.0 1.0 1.0 1.0 1.0 0.0
EMISFACT L0000067     HRDOW7 0.0 0.0 0.0 0.0 0.0 0.0 0.0 0.0
EMISFACT L0000068     HRDOW7 0.0 0.0 0.0 0.0 0.0 0.0 0.0 1.0
EMISFACT L0000068     HRDOW7 1.0 1.0 1.0 1.0 1.0 1.0 1.0 0.0
EMISFACT L0000068     HRDOW7 0.0 0.0 0.0 0.0 0.0 0.0 0.0 0.0
EMISFACT L0000069     HRDOW7 0.0 0.0 0.0 0.0 0.0 0.0 0.0 1.0
EMISFACT L0000069     HRDOW7 1.0 1.0 1.0 1.0 1.0 1.0 1.0 0.0
EMISFACT L0000069     HRDOW7 0.0 0.0 0.0 0.0 0.0 0.0 0.0 0.0
EMISFACT L0000070     HRDOW7 0.0 0.0 0.0 0.0 0.0 0.0 0.0 1.0
EMISFACT L0000070     HRDOW7 1.0 1.0 1.0 1.0 1.0 1.0 1.0 0.0
EMISFACT L0000070     HRDOW7 0.0 0.0 0.0 0.0 0.0 0.0 0.0 0.0
EMISFACT L0000071     HRDOW7 0.0 0.0 0.0 0.0 0.0 0.0 0.0 1.0
EMISFACT L0000071     HRDOW7 1.0 1.0 1.0 1.0 1.0 1.0 1.0 0.0
EMISFACT L0000071     HRDOW7 0.0 0.0 0.0 0.0 0.0 0.0 0.0 0.0
EMISFACT L0000072     HRDOW7 0.0 0.0 0.0 0.0 0.0 0.0 0.0 1.0
EMISFACT L0000072     HRDOW7 1.0 1.0 1.0 1.0 1.0 1.0 1.0 0.0
EMISFACT L0000072     HRDOW7 0.0 0.0 0.0 0.0 0.0 0.0 0.0 0.0
EMISFACT L0000073     HRDOW7 0.0 0.0 0.0 0.0 0.0 0.0 0.0 1.0
EMISFACT L0000073     HRDOW7 1.0 1.0 1.0 1.0 1.0 1.0 1.0 0.0
EMISFACT L0000073     HRDOW7 0.0 0.0 0.0 0.0 0.0 0.0 0.0 0.0
```

```
EMISFACT L0000074     HRDOW7 0.0 0.0 0.0 0.0 0.0 0.0 0.0 1.0
EMISFACT L0000074     HRDOW7 1.0 1.0 1.0 1.0 1.0 1.0 1.0 0.0
EMISFACT L0000074     HRDOW7 0.0 0.0 0.0 0.0 0.0 0.0 0.0 0.0
EMISFACT L0000075     HRDOW7 0.0 0.0 0.0 0.0 0.0 0.0 0.0 1.0
EMISFACT L0000075     HRDOW7 1.0 1.0 1.0 1.0 1.0 1.0 1.0 0.0
EMISFACT L0000075     HRDOW7 0.0 0.0 0.0 0.0 0.0 0.0 0.0 0.0
EMISFACT L0000076     HRDOW7 0.0 0.0 0.0 0.0 0.0 0.0 0.0 1.0
EMISFACT L0000076     HRDOW7 1.0 1.0 1.0 1.0 1.0 1.0 1.0 0.0
EMISFACT L0000076     HRDOW7 0.0 0.0 0.0 0.0 0.0 0.0 0.0 0.0
EMISFACT L0000077     HRDOW7 0.0 0.0 0.0 0.0 0.0 0.0 0.0 1.0
EMISFACT L0000077     HRDOW7 1.0 1.0 1.0 1.0 1.0 1.0 1.0 0.0
EMISFACT L0000077     HRDOW7 0.0 0.0 0.0 0.0 0.0 0.0 0.0 0.0
EMISFACT L0000078     HRDOW7 0.0 0.0 0.0 0.0 0.0 0.0 0.0 1.0
EMISFACT L0000078     HRDOW7 1.0 1.0 1.0 1.0 1.0 1.0 1.0 0.0
EMISFACT L0000078     HRDOW7 0.0 0.0 0.0 0.0 0.0 0.0 0.0 0.0
EMISFACT L0000079     HRDOW7 0.0 0.0 0.0 0.0 0.0 0.0 0.0 1.0
EMISFACT L0000079     HRDOW7 1.0 1.0 1.0 1.0 1.0 1.0 1.0 0.0
EMISFACT L0000079     HRDOW7 0.0 0.0 0.0 0.0 0.0 0.0 0.0 0.0
EMISFACT L0000080     HRDOW7 0.0 0.0 0.0 0.0 0.0 0.0 0.0 1.0
EMISFACT L0000080     HRDOW7 1.0 1.0 1.0 1.0 1.0 1.0 1.0 0.0
EMISFACT L0000080     HRDOW7 0.0 0.0 0.0 0.0 0.0 0.0 0.0 0.0
EMISFACT L0000081     HRDOW7 0.0 0.0 0.0 0.0 0.0 0.0 0.0 1.0
EMISFACT L0000081     HRDOW7 1.0 1.0 1.0 1.0 1.0 1.0 1.0 0.0
EMISFACT L0000081     HRDOW7 0.0 0.0 0.0 0.0 0.0 0.0 0.0 0.0
EMISFACT L0000082     HRDOW7 0.0 0.0 0.0 0.0 0.0 0.0 0.0 1.0
EMISFACT L0000082     HRDOW7 1.0 1.0 1.0 1.0 1.0 1.0 1.0 0.0
EMISFACT L0000082     HRDOW7 0.0 0.0 0.0 0.0 0.0 0.0 0.0 0.0
EMISFACT L0000083     HRDOW7 0.0 0.0 0.0 0.0 0.0 0.0 0.0 1.0
EMISFACT L0000083     HRDOW7 1.0 1.0 1.0 1.0 1.0 1.0 1.0 0.0
EMISFACT L0000083     HRDOW7 0.0 0.0 0.0 0.0 0.0 0.0 0.0 0.0
EMISFACT L0000084     HRDOW7 0.0 0.0 0.0 0.0 0.0 0.0 0.0 1.0
EMISFACT L0000084     HRDOW7 1.0 1.0 1.0 1.0 1.0 1.0 1.0 0.0
EMISFACT L0000084     HRDOW7 0.0 0.0 0.0 0.0 0.0 0.0 0.0 0.0
EMISFACT L0000085     HRDOW7 0.0 0.0 0.0 0.0 0.0 0.0 0.0 1.0
EMISFACT L0000085     HRDOW7 1.0 1.0 1.0 1.0 1.0 1.0 1.0 0.0
EMISFACT L0000085     HRDOW7 0.0 0.0 0.0 0.0 0.0 0.0 0.0 0.0
EMISFACT L0000086     HRDOW7 0.0 0.0 0.0 0.0 0.0 0.0 0.0 1.0
EMISFACT L0000086     HRDOW7 1.0 1.0 1.0 1.0 1.0 1.0 1.0 0.0
EMISFACT L0000086     HRDOW7 0.0 0.0 0.0 0.0 0.0 0.0 0.0 0.0
EMISFACT L0000087     HRDOW7 0.0 0.0 0.0 0.0 0.0 0.0 0.0 1.0
EMISFACT L0000087     HRDOW7 1.0 1.0 1.0 1.0 1.0 1.0 1.0 0.0
EMISFACT L0000087     HRDOW7 0.0 0.0 0.0 0.0 0.0 0.0 0.0 0.0
EMISFACT L0000088     HRDOW7 0.0 0.0 0.0 0.0 0.0 0.0 0.0 1.0
EMISFACT L0000088     HRDOW7 1.0 1.0 1.0 1.0 1.0 1.0 1.0 0.0
EMISFACT L0000088     HRDOW7 0.0 0.0 0.0 0.0 0.0 0.0 0.0 0.0
EMISFACT L0000089     HRDOW7 0.0 0.0 0.0 0.0 0.0 0.0 0.0 1.0
EMISFACT L0000089     HRDOW7 1.0 1.0 1.0 1.0 1.0 1.0 1.0 0.0
EMISFACT L0000089     HRDOW7 0.0 0.0 0.0 0.0 0.0 0.0 0.0 0.0
EMISFACT L0000090     HRDOW7 0.0 0.0 0.0 0.0 0.0 0.0 0.0 1.0
EMISFACT L0000090     HRDOW7 1.0 1.0 1.0 1.0 1.0 1.0 1.0 0.0
EMISFACT L0000090     HRDOW7 0.0 0.0 0.0 0.0 0.0 0.0 0.0 0.0
EMISFACT L0000091     HRDOW7 0.0 0.0 0.0 0.0 0.0 0.0 0.0 1.0
EMISFACT L0000091     HRDOW7 1.0 1.0 1.0 1.0 1.0 1.0 1.0 0.0
EMISFACT L0000091     HRDOW7 0.0 0.0 0.0 0.0 0.0 0.0 0.0 0.0
EMISFACT L0000092     HRDOW7 0.0 0.0 0.0 0.0 0.0 0.0 0.0 1.0
EMISFACT L0000092     HRDOW7 1.0 1.0 1.0 1.0 1.0 1.0 1.0 0.0
EMISFACT L0000092     HRDOW7 0.0 0.0 0.0 0.0 0.0 0.0 0.0 0.0
EMISFACT L0000093     HRDOW7 0.0 0.0 0.0 0.0 0.0 0.0 0.0 1.0
EMISFACT L0000093     HRDOW7 1.0 1.0 1.0 1.0 1.0 1.0 1.0 0.0
EMISFACT L0000093     HRDOW7 0.0 0.0 0.0 0.0 0.0 0.0 0.0 0.0
EMISFACT L0000094     HRDOW7 0.0 0.0 0.0 0.0 0.0 0.0 0.0 1.0
EMISFACT L0000094     HRDOW7 1.0 1.0 1.0 1.0 1.0 1.0 1.0 0.0
EMISFACT L0000094     HRDOW7 0.0 0.0 0.0 0.0 0.0 0.0 0.0 0.0
EMISFACT L0000095     HRDOW7 0.0 0.0 0.0 0.0 0.0 0.0 0.0 1.0
EMISFACT L0000095     HRDOW7 1.0 1.0 1.0 1.0 1.0 1.0 1.0 0.0
EMISFACT L0000095     HRDOW7 0.0 0.0 0.0 0.0 0.0 0.0 0.0 0.0
```

```
EMISFACT L0000096     HRDOW7 0.0 0.0 0.0 0.0 0.0 0.0 0.0 1.0
EMISFACT L0000096     HRDOW7 1.0 1.0 1.0 1.0 1.0 1.0 1.0 0.0
EMISFACT L0000096     HRDOW7 0.0 0.0 0.0 0.0 0.0 0.0 0.0 0.0
EMISFACT L0000097     HRDOW7 0.0 0.0 0.0 0.0 0.0 0.0 0.0 1.0
EMISFACT L0000097     HRDOW7 1.0 1.0 1.0 1.0 1.0 1.0 1.0 0.0
EMISFACT L0000097     HRDOW7 0.0 0.0 0.0 0.0 0.0 0.0 0.0 0.0
EMISFACT L0000098     HRDOW7 0.0 0.0 0.0 0.0 0.0 0.0 0.0 1.0
EMISFACT L0000098     HRDOW7 1.0 1.0 1.0 1.0 1.0 1.0 1.0 0.0
EMISFACT L0000098     HRDOW7 0.0 0.0 0.0 0.0 0.0 0.0 0.0 0.0
EMISFACT L0000099     HRDOW7 0.0 0.0 0.0 0.0 0.0 0.0 0.0 1.0
EMISFACT L0000099     HRDOW7 1.0 1.0 1.0 1.0 1.0 1.0 1.0 0.0
EMISFACT L0000099     HRDOW7 0.0 0.0 0.0 0.0 0.0 0.0 0.0 0.0
EMISFACT L0000100     HRDOW7 0.0 0.0 0.0 0.0 0.0 0.0 0.0 1.0
EMISFACT L0000100     HRDOW7 1.0 1.0 1.0 1.0 1.0 1.0 1.0 0.0
EMISFACT L0000100     HRDOW7 0.0 0.0 0.0 0.0 0.0 0.0 0.0 0.0
EMISFACT L0000101     HRDOW7 0.0 0.0 0.0 0.0 0.0 0.0 0.0 1.0
EMISFACT L0000101     HRDOW7 1.0 1.0 1.0 1.0 1.0 1.0 1.0 0.0
EMISFACT L0000101     HRDOW7 0.0 0.0 0.0 0.0 0.0 0.0 0.0 0.0
EMISFACT L0000102     HRDOW7 0.0 0.0 0.0 0.0 0.0 0.0 0.0 1.0
EMISFACT L0000102     HRDOW7 1.0 1.0 1.0 1.0 1.0 1.0 1.0 0.0
EMISFACT L0000102     HRDOW7 0.0 0.0 0.0 0.0 0.0 0.0 0.0 0.0
EMISFACT L0000103     HRDOW7 0.0 0.0 0.0 0.0 0.0 0.0 0.0 1.0
EMISFACT L0000103     HRDOW7 1.0 1.0 1.0 1.0 1.0 1.0 1.0 0.0
EMISFACT L0000103     HRDOW7 0.0 0.0 0.0 0.0 0.0 0.0 0.0 0.0
EMISFACT L0000104     HRDOW7 0.0 0.0 0.0 0.0 0.0 0.0 0.0 1.0
EMISFACT L0000104     HRDOW7 1.0 1.0 1.0 1.0 1.0 1.0 1.0 0.0
EMISFACT L0000104     HRDOW7 0.0 0.0 0.0 0.0 0.0 0.0 0.0 0.0
EMISFACT L0000105     HRDOW7 0.0 0.0 0.0 0.0 0.0 0.0 0.0 1.0
EMISFACT L0000105     HRDOW7 1.0 1.0 1.0 1.0 1.0 1.0 1.0 0.0
EMISFACT L0000105     HRDOW7 0.0 0.0 0.0 0.0 0.0 0.0 0.0 0.0
EMISFACT L0000106     HRDOW7 0.0 0.0 0.0 0.0 0.0 0.0 0.0 1.0
EMISFACT L0000106     HRDOW7 1.0 1.0 1.0 1.0 1.0 1.0 1.0 0.0
EMISFACT L0000106     HRDOW7 0.0 0.0 0.0 0.0 0.0 0.0 0.0 0.0
EMISFACT L0000107     HRDOW7 0.0 0.0 0.0 0.0 0.0 0.0 0.0 1.0
EMISFACT L0000107     HRDOW7 1.0 1.0 1.0 1.0 1.0 1.0 1.0 0.0
EMISFACT L0000107     HRDOW7 0.0 0.0 0.0 0.0 0.0 0.0 0.0 0.0
EMISFACT L0000108     HRDOW7 0.0 0.0 0.0 0.0 0.0 0.0 0.0 1.0
EMISFACT L0000108     HRDOW7 1.0 1.0 1.0 1.0 1.0 1.0 1.0 0.0
EMISFACT L0000108     HRDOW7 0.0 0.0 0.0 0.0 0.0 0.0 0.0 0.0
EMISFACT L0000109     HRDOW7 0.0 0.0 0.0 0.0 0.0 0.0 0.0 1.0
EMISFACT L0000109     HRDOW7 1.0 1.0 1.0 1.0 1.0 1.0 1.0 0.0
EMISFACT L0000109     HRDOW7 0.0 0.0 0.0 0.0 0.0 0.0 0.0 0.0
EMISFACT L0000110     HRDOW7 0.0 0.0 0.0 0.0 0.0 0.0 0.0 1.0
EMISFACT L0000110     HRDOW7 1.0 1.0 1.0 1.0 1.0 1.0 1.0 0.0
EMISFACT L0000110     HRDOW7 0.0 0.0 0.0 0.0 0.0 0.0 0.0 0.0
EMISFACT L0000111     HRDOW7 0.0 0.0 0.0 0.0 0.0 0.0 0.0 1.0
EMISFACT L0000111     HRDOW7 1.0 1.0 1.0 1.0 1.0 1.0 1.0 0.0
EMISFACT L0000111     HRDOW7 0.0 0.0 0.0 0.0 0.0 0.0 0.0 0.0
EMISFACT L0000112     HRDOW7 0.0 0.0 0.0 0.0 0.0 0.0 0.0 1.0
EMISFACT L0000112     HRDOW7 1.0 1.0 1.0 1.0 1.0 1.0 1.0 0.0
EMISFACT L0000112     HRDOW7 0.0 0.0 0.0 0.0 0.0 0.0 0.0 0.0
EMISFACT L0000113     HRDOW7 0.0 0.0 0.0 0.0 0.0 0.0 0.0 1.0
EMISFACT L0000113     HRDOW7 1.0 1.0 1.0 1.0 1.0 1.0 1.0 0.0
EMISFACT L0000113     HRDOW7 0.0 0.0 0.0 0.0 0.0 0.0 0.0 0.0
EMISFACT L0000114     HRDOW7 0.0 0.0 0.0 0.0 0.0 0.0 0.0 1.0
EMISFACT L0000114     HRDOW7 1.0 1.0 1.0 1.0 1.0 1.0 1.0 0.0
EMISFACT L0000114     HRDOW7 0.0 0.0 0.0 0.0 0.0 0.0 0.0 0.0
EMISFACT L0000115     HRDOW7 0.0 0.0 0.0 0.0 0.0 0.0 0.0 1.0
EMISFACT L0000115     HRDOW7 1.0 1.0 1.0 1.0 1.0 1.0 1.0 0.0
EMISFACT L0000115     HRDOW7 0.0 0.0 0.0 0.0 0.0 0.0 0.0 0.0
EMISFACT L0000116     HRDOW7 0.0 0.0 0.0 0.0 0.0 0.0 0.0 1.0
EMISFACT L0000116     HRDOW7 1.0 1.0 1.0 1.0 1.0 1.0 1.0 0.0
EMISFACT L0000116     HRDOW7 0.0 0.0 0.0 0.0 0.0 0.0 0.0 0.0
EMISFACT L0000117     HRDOW7 0.0 0.0 0.0 0.0 0.0 0.0 0.0 1.0
EMISFACT L0000117     HRDOW7 1.0 1.0 1.0 1.0 1.0 1.0 1.0 0.0
EMISFACT L0000117     HRDOW7 0.0 0.0 0.0 0.0 0.0 0.0 0.0 0.0
```

```
EMISFACT L0000118     HRDOW7 0.0 0.0 0.0 0.0 0.0 0.0 0.0 1.0
EMISFACT L0000118     HRDOW7 1.0 1.0 1.0 1.0 1.0 1.0 1.0 0.0
EMISFACT L0000118     HRDOW7 0.0 0.0 0.0 0.0 0.0 0.0 0.0 0.0
EMISFACT L0000119     HRDOW7 0.0 0.0 0.0 0.0 0.0 0.0 0.0 1.0
EMISFACT L0000119     HRDOW7 1.0 1.0 1.0 1.0 1.0 1.0 1.0 0.0
EMISFACT L0000119     HRDOW7 0.0 0.0 0.0 0.0 0.0 0.0 0.0 0.0
EMISFACT L0000120     HRDOW7 0.0 0.0 0.0 0.0 0.0 0.0 0.0 1.0
EMISFACT L0000120     HRDOW7 1.0 1.0 1.0 1.0 1.0 1.0 1.0 0.0
EMISFACT L0000120     HRDOW7 0.0 0.0 0.0 0.0 0.0 0.0 0.0 0.0
EMISFACT L0000121     HRDOW7 0.0 0.0 0.0 0.0 0.0 0.0 0.0 1.0
EMISFACT L0000121     HRDOW7 1.0 1.0 1.0 1.0 1.0 1.0 1.0 0.0
EMISFACT L0000121     HRDOW7 0.0 0.0 0.0 0.0 0.0 0.0 0.0 0.0
EMISFACT L0000122     HRDOW7 0.0 0.0 0.0 0.0 0.0 0.0 0.0 1.0
EMISFACT L0000122     HRDOW7 1.0 1.0 1.0 1.0 1.0 1.0 1.0 0.0
EMISFACT L0000122     HRDOW7 0.0 0.0 0.0 0.0 0.0 0.0 0.0 0.0
EMISFACT L0000123     HRDOW7 0.0 0.0 0.0 0.0 0.0 0.0 0.0 1.0
EMISFACT L0000123     HRDOW7 1.0 1.0 1.0 1.0 1.0 1.0 1.0 0.0
EMISFACT L0000123     HRDOW7 0.0 0.0 0.0 0.0 0.0 0.0 0.0 0.0
EMISFACT L0000124     HRDOW7 0.0 0.0 0.0 0.0 0.0 0.0 0.0 1.0
EMISFACT L0000124     HRDOW7 1.0 1.0 1.0 1.0 1.0 1.0 1.0 0.0
EMISFACT L0000124     HRDOW7 0.0 0.0 0.0 0.0 0.0 0.0 0.0 0.0
EMISFACT L0000125     HRDOW7 0.0 0.0 0.0 0.0 0.0 0.0 0.0 1.0
EMISFACT L0000125     HRDOW7 1.0 1.0 1.0 1.0 1.0 1.0 1.0 0.0
EMISFACT L0000125     HRDOW7 0.0 0.0 0.0 0.0 0.0 0.0 0.0 0.0
EMISFACT L0000126     HRDOW7 0.0 0.0 0.0 0.0 0.0 0.0 0.0 1.0
EMISFACT L0000126     HRDOW7 1.0 1.0 1.0 1.0 1.0 1.0 1.0 0.0
EMISFACT L0000126     HRDOW7 0.0 0.0 0.0 0.0 0.0 0.0 0.0 0.0
EMISFACT L0000127     HRDOW7 0.0 0.0 0.0 0.0 0.0 0.0 0.0 1.0
EMISFACT L0000127     HRDOW7 1.0 1.0 1.0 1.0 1.0 1.0 1.0 0.0
EMISFACT L0000127     HRDOW7 0.0 0.0 0.0 0.0 0.0 0.0 0.0 0.0
EMISFACT L0000128     HRDOW7 0.0 0.0 0.0 0.0 0.0 0.0 0.0 1.0
EMISFACT L0000128     HRDOW7 1.0 1.0 1.0 1.0 1.0 1.0 1.0 0.0
EMISFACT L0000128     HRDOW7 0.0 0.0 0.0 0.0 0.0 0.0 0.0 0.0
EMISFACT L0000129     HRDOW7 0.0 0.0 0.0 0.0 0.0 0.0 0.0 1.0
EMISFACT L0000129     HRDOW7 1.0 1.0 1.0 1.0 1.0 1.0 1.0 0.0
EMISFACT L0000129     HRDOW7 0.0 0.0 0.0 0.0 0.0 0.0 0.0 0.0
EMISFACT L0000130     HRDOW7 0.0 0.0 0.0 0.0 0.0 0.0 0.0 1.0
EMISFACT L0000130     HRDOW7 1.0 1.0 1.0 1.0 1.0 1.0 1.0 0.0
EMISFACT L0000130     HRDOW7 0.0 0.0 0.0 0.0 0.0 0.0 0.0 0.0
EMISFACT L0000131     HRDOW7 0.0 0.0 0.0 0.0 0.0 0.0 0.0 1.0
EMISFACT L0000131     HRDOW7 1.0 1.0 1.0 1.0 1.0 1.0 1.0 0.0
EMISFACT L0000131     HRDOW7 0.0 0.0 0.0 0.0 0.0 0.0 0.0 0.0
EMISFACT L0000132     HRDOW7 0.0 0.0 0.0 0.0 0.0 0.0 0.0 1.0
EMISFACT L0000132     HRDOW7 1.0 1.0 1.0 1.0 1.0 1.0 1.0 0.0
EMISFACT L0000132     HRDOW7 0.0 0.0 0.0 0.0 0.0 0.0 0.0 0.0
EMISFACT L0000133     HRDOW7 0.0 0.0 0.0 0.0 0.0 0.0 0.0 1.0
EMISFACT L0000133     HRDOW7 1.0 1.0 1.0 1.0 1.0 1.0 1.0 0.0
EMISFACT L0000133     HRDOW7 0.0 0.0 0.0 0.0 0.0 0.0 0.0 0.0
EMISFACT L0000134     HRDOW7 0.0 0.0 0.0 0.0 0.0 0.0 0.0 1.0
EMISFACT L0000134     HRDOW7 1.0 1.0 1.0 1.0 1.0 1.0 1.0 0.0
EMISFACT L0000134     HRDOW7 0.0 0.0 0.0 0.0 0.0 0.0 0.0 0.0
EMISFACT L0000135     HRDOW7 0.0 0.0 0.0 0.0 0.0 0.0 0.0 1.0
EMISFACT L0000135     HRDOW7 1.0 1.0 1.0 1.0 1.0 1.0 1.0 0.0
EMISFACT L0000135     HRDOW7 0.0 0.0 0.0 0.0 0.0 0.0 0.0 0.0
EMISFACT L0000136     HRDOW7 0.0 0.0 0.0 0.0 0.0 0.0 0.0 1.0
EMISFACT L0000136     HRDOW7 1.0 1.0 1.0 1.0 1.0 1.0 1.0 0.0
EMISFACT L0000136     HRDOW7 0.0 0.0 0.0 0.0 0.0 0.0 0.0 0.0
EMISFACT L0000137     HRDOW7 0.0 0.0 0.0 0.0 0.0 0.0 0.0 1.0
EMISFACT L0000137     HRDOW7 1.0 1.0 1.0 1.0 1.0 1.0 1.0 0.0
EMISFACT L0000137     HRDOW7 0.0 0.0 0.0 0.0 0.0 0.0 0.0 0.0
EMISFACT L0000138     HRDOW7 0.0 0.0 0.0 0.0 0.0 0.0 0.0 1.0
EMISFACT L0000138     HRDOW7 1.0 1.0 1.0 1.0 1.0 1.0 1.0 0.0
EMISFACT L0000138     HRDOW7 0.0 0.0 0.0 0.0 0.0 0.0 0.0 0.0
EMISFACT L0000139     HRDOW7 0.0 0.0 0.0 0.0 0.0 0.0 0.0 1.0
EMISFACT L0000139     HRDOW7 1.0 1.0 1.0 1.0 1.0 1.0 1.0 0.0
EMISFACT L0000139     HRDOW7 0.0 0.0 0.0 0.0 0.0 0.0 0.0 0.0
```

```
EMISFACT L0000140     HRDOW7 0.0 0.0 0.0 0.0 0.0 0.0 0.0 1.0
EMISFACT L0000140     HRDOW7 1.0 1.0 1.0 1.0 1.0 1.0 1.0 0.0
EMISFACT L0000140     HRDOW7 0.0 0.0 0.0 0.0 0.0 0.0 0.0 0.0
EMISFACT L0000141     HRDOW7 0.0 0.0 0.0 0.0 0.0 0.0 0.0 1.0
EMISFACT L0000141     HRDOW7 1.0 1.0 1.0 1.0 1.0 1.0 1.0 0.0
EMISFACT L0000141     HRDOW7 0.0 0.0 0.0 0.0 0.0 0.0 0.0 0.0
EMISFACT L0000142     HRDOW7 0.0 0.0 0.0 0.0 0.0 0.0 0.0 1.0
EMISFACT L0000142     HRDOW7 1.0 1.0 1.0 1.0 1.0 1.0 1.0 0.0
EMISFACT L0000142     HRDOW7 0.0 0.0 0.0 0.0 0.0 0.0 0.0 0.0
EMISFACT L0000143     HRDOW7 0.0 0.0 0.0 0.0 0.0 0.0 0.0 1.0
EMISFACT L0000143     HRDOW7 1.0 1.0 1.0 1.0 1.0 1.0 1.0 0.0
EMISFACT L0000143     HRDOW7 0.0 0.0 0.0 0.0 0.0 0.0 0.0 0.0
EMISFACT L0000144     HRDOW7 0.0 0.0 0.0 0.0 0.0 0.0 0.0 1.0
EMISFACT L0000144     HRDOW7 1.0 1.0 1.0 1.0 1.0 1.0 1.0 0.0
EMISFACT L0000144     HRDOW7 0.0 0.0 0.0 0.0 0.0 0.0 0.0 0.0
EMISFACT L0000145     HRDOW7 0.0 0.0 0.0 0.0 0.0 0.0 0.0 1.0
EMISFACT L0000145     HRDOW7 1.0 1.0 1.0 1.0 1.0 1.0 1.0 0.0
EMISFACT L0000145     HRDOW7 0.0 0.0 0.0 0.0 0.0 0.0 0.0 0.0
EMISFACT L0000146     HRDOW7 0.0 0.0 0.0 0.0 0.0 0.0 0.0 1.0
EMISFACT L0000146     HRDOW7 1.0 1.0 1.0 1.0 1.0 1.0 1.0 0.0
EMISFACT L0000146     HRDOW7 0.0 0.0 0.0 0.0 0.0 0.0 0.0 0.0
EMISFACT L0000147     HRDOW7 0.0 0.0 0.0 0.0 0.0 0.0 0.0 1.0
EMISFACT L0000147     HRDOW7 1.0 1.0 1.0 1.0 1.0 1.0 1.0 0.0
EMISFACT L0000147     HRDOW7 0.0 0.0 0.0 0.0 0.0 0.0 0.0 0.0
EMISFACT L0000148     HRDOW7 0.0 0.0 0.0 0.0 0.0 0.0 0.0 1.0
EMISFACT L0000148     HRDOW7 1.0 1.0 1.0 1.0 1.0 1.0 1.0 0.0
EMISFACT L0000148     HRDOW7 0.0 0.0 0.0 0.0 0.0 0.0 0.0 0.0
EMISFACT L0000149     HRDOW7 0.0 0.0 0.0 0.0 0.0 0.0 0.0 1.0
EMISFACT L0000149     HRDOW7 1.0 1.0 1.0 1.0 1.0 1.0 1.0 0.0
EMISFACT L0000149     HRDOW7 0.0 0.0 0.0 0.0 0.0 0.0 0.0 0.0
EMISFACT L0000150     HRDOW7 0.0 0.0 0.0 0.0 0.0 0.0 0.0 1.0
EMISFACT L0000150     HRDOW7 1.0 1.0 1.0 1.0 1.0 1.0 1.0 0.0
EMISFACT L0000150     HRDOW7 0.0 0.0 0.0 0.0 0.0 0.0 0.0 0.0
EMISFACT L0000151     HRDOW7 0.0 0.0 0.0 0.0 0.0 0.0 0.0 1.0
EMISFACT L0000151     HRDOW7 1.0 1.0 1.0 1.0 1.0 1.0 1.0 0.0
EMISFACT L0000151     HRDOW7 0.0 0.0 0.0 0.0 0.0 0.0 0.0 0.0
EMISFACT L0000152     HRDOW7 0.0 0.0 0.0 0.0 0.0 0.0 0.0 1.0
EMISFACT L0000152     HRDOW7 1.0 1.0 1.0 1.0 1.0 1.0 1.0 0.0
EMISFACT L0000152     HRDOW7 0.0 0.0 0.0 0.0 0.0 0.0 0.0 0.0
EMISFACT L0000153     HRDOW7 0.0 0.0 0.0 0.0 0.0 0.0 0.0 1.0
EMISFACT L0000153     HRDOW7 1.0 1.0 1.0 1.0 1.0 1.0 1.0 0.0
EMISFACT L0000153     HRDOW7 0.0 0.0 0.0 0.0 0.0 0.0 0.0 0.0
EMISFACT L0000154     HRDOW7 0.0 0.0 0.0 0.0 0.0 0.0 0.0 1.0
EMISFACT L0000154     HRDOW7 1.0 1.0 1.0 1.0 1.0 1.0 1.0 0.0
EMISFACT L0000154     HRDOW7 0.0 0.0 0.0 0.0 0.0 0.0 0.0 0.0
EMISFACT L0000155     HRDOW7 0.0 0.0 0.0 0.0 0.0 0.0 0.0 1.0
EMISFACT L0000155     HRDOW7 1.0 1.0 1.0 1.0 1.0 1.0 1.0 0.0
EMISFACT L0000155     HRDOW7 0.0 0.0 0.0 0.0 0.0 0.0 0.0 0.0
EMISFACT L0000156     HRDOW7 0.0 0.0 0.0 0.0 0.0 0.0 0.0 1.0
EMISFACT L0000156     HRDOW7 1.0 1.0 1.0 1.0 1.0 1.0 1.0 0.0
EMISFACT L0000156     HRDOW7 0.0 0.0 0.0 0.0 0.0 0.0 0.0 0.0
EMISFACT L0000157     HRDOW7 0.0 0.0 0.0 0.0 0.0 0.0 0.0 1.0
EMISFACT L0000157     HRDOW7 1.0 1.0 1.0 1.0 1.0 1.0 1.0 0.0
EMISFACT L0000157     HRDOW7 0.0 0.0 0.0 0.0 0.0 0.0 0.0 0.0
EMISFACT L0000158     HRDOW7 0.0 0.0 0.0 0.0 0.0 0.0 0.0 1.0
EMISFACT L0000158     HRDOW7 1.0 1.0 1.0 1.0 1.0 1.0 1.0 0.0
EMISFACT L0000158     HRDOW7 0.0 0.0 0.0 0.0 0.0 0.0 0.0 0.0
EMISFACT L0000159     HRDOW7 0.0 0.0 0.0 0.0 0.0 0.0 0.0 1.0
EMISFACT L0000159     HRDOW7 1.0 1.0 1.0 1.0 1.0 1.0 1.0 0.0
EMISFACT L0000159     HRDOW7 0.0 0.0 0.0 0.0 0.0 0.0 0.0 0.0
EMISFACT L0000160     HRDOW7 0.0 0.0 0.0 0.0 0.0 0.0 0.0 1.0
EMISFACT L0000160     HRDOW7 1.0 1.0 1.0 1.0 1.0 1.0 1.0 0.0
EMISFACT L0000160     HRDOW7 0.0 0.0 0.0 0.0 0.0 0.0 0.0 0.0
EMISFACT L0000161     HRDOW7 0.0 0.0 0.0 0.0 0.0 0.0 0.0 1.0
EMISFACT L0000161     HRDOW7 1.0 1.0 1.0 1.0 1.0 1.0 1.0 0.0
EMISFACT L0000161     HRDOW7 0.0 0.0 0.0 0.0 0.0 0.0 0.0 0.0
```

```
EMISFACT L0000162     HRDOW7 0.0 0.0 0.0 0.0 0.0 0.0 0.0 1.0
EMISFACT L0000162     HRDOW7 1.0 1.0 1.0 1.0 1.0 1.0 1.0 0.0
EMISFACT L0000162     HRDOW7 0.0 0.0 0.0 0.0 0.0 0.0 0.0 0.0
EMISFACT L0000163     HRDOW7 0.0 0.0 0.0 0.0 0.0 0.0 0.0 1.0
EMISFACT L0000163     HRDOW7 1.0 1.0 1.0 1.0 1.0 1.0 1.0 0.0
EMISFACT L0000163     HRDOW7 0.0 0.0 0.0 0.0 0.0 0.0 0.0 0.0
EMISFACT L0000164     HRDOW7 0.0 0.0 0.0 0.0 0.0 0.0 0.0 1.0
EMISFACT L0000164     HRDOW7 1.0 1.0 1.0 1.0 1.0 1.0 1.0 0.0
EMISFACT L0000164     HRDOW7 0.0 0.0 0.0 0.0 0.0 0.0 0.0 0.0
EMISFACT L0000165     HRDOW7 0.0 0.0 0.0 0.0 0.0 0.0 0.0 1.0
EMISFACT L0000165     HRDOW7 1.0 1.0 1.0 1.0 1.0 1.0 1.0 0.0
EMISFACT L0000165     HRDOW7 0.0 0.0 0.0 0.0 0.0 0.0 0.0 0.0
EMISFACT L0000166     HRDOW7 0.0 0.0 0.0 0.0 0.0 0.0 0.0 1.0
EMISFACT L0000166     HRDOW7 1.0 1.0 1.0 1.0 1.0 1.0 1.0 0.0
EMISFACT L0000166     HRDOW7 0.0 0.0 0.0 0.0 0.0 0.0 0.0 0.0
EMISFACT L0000167     HRDOW7 0.0 0.0 0.0 0.0 0.0 0.0 0.0 1.0
EMISFACT L0000167     HRDOW7 1.0 1.0 1.0 1.0 1.0 1.0 1.0 0.0
EMISFACT L0000167     HRDOW7 0.0 0.0 0.0 0.0 0.0 0.0 0.0 0.0
EMISFACT L0000168     HRDOW7 0.0 0.0 0.0 0.0 0.0 0.0 0.0 1.0
EMISFACT L0000168     HRDOW7 1.0 1.0 1.0 1.0 1.0 1.0 1.0 0.0
EMISFACT L0000168     HRDOW7 0.0 0.0 0.0 0.0 0.0 0.0 0.0 0.0
EMISFACT L0000169     HRDOW7 0.0 0.0 0.0 0.0 0.0 0.0 0.0 1.0
EMISFACT L0000169     HRDOW7 1.0 1.0 1.0 1.0 1.0 1.0 1.0 0.0
EMISFACT L0000169     HRDOW7 0.0 0.0 0.0 0.0 0.0 0.0 0.0 0.0
EMISFACT L0000170     HRDOW7 0.0 0.0 0.0 0.0 0.0 0.0 0.0 1.0
EMISFACT L0000170     HRDOW7 1.0 1.0 1.0 1.0 1.0 1.0 1.0 0.0
EMISFACT L0000170     HRDOW7 0.0 0.0 0.0 0.0 0.0 0.0 0.0 0.0
EMISFACT L0000171     HRDOW7 0.0 0.0 0.0 0.0 0.0 0.0 0.0 1.0
EMISFACT L0000171     HRDOW7 1.0 1.0 1.0 1.0 1.0 1.0 1.0 0.0
EMISFACT L0000171     HRDOW7 0.0 0.0 0.0 0.0 0.0 0.0 0.0 0.0
EMISFACT L0000172     HRDOW7 0.0 0.0 0.0 0.0 0.0 0.0 0.0 1.0
EMISFACT L0000172     HRDOW7 1.0 1.0 1.0 1.0 1.0 1.0 1.0 0.0
EMISFACT L0000172     HRDOW7 0.0 0.0 0.0 0.0 0.0 0.0 0.0 0.0
EMISFACT L0000173     HRDOW7 0.0 0.0 0.0 0.0 0.0 0.0 0.0 1.0
EMISFACT L0000173     HRDOW7 1.0 1.0 1.0 1.0 1.0 1.0 1.0 0.0
EMISFACT L0000173     HRDOW7 0.0 0.0 0.0 0.0 0.0 0.0 0.0 0.0
EMISFACT L0000174     HRDOW7 0.0 0.0 0.0 0.0 0.0 0.0 0.0 1.0
EMISFACT L0000174     HRDOW7 1.0 1.0 1.0 1.0 1.0 1.0 1.0 0.0
EMISFACT L0000174     HRDOW7 0.0 0.0 0.0 0.0 0.0 0.0 0.0 0.0
EMISFACT L0000175     HRDOW7 0.0 0.0 0.0 0.0 0.0 0.0 0.0 1.0
EMISFACT L0000175     HRDOW7 1.0 1.0 1.0 1.0 1.0 1.0 1.0 0.0
EMISFACT L0000175     HRDOW7 0.0 0.0 0.0 0.0 0.0 0.0 0.0 0.0
EMISFACT L0000176     HRDOW7 0.0 0.0 0.0 0.0 0.0 0.0 0.0 1.0
EMISFACT L0000176     HRDOW7 1.0 1.0 1.0 1.0 1.0 1.0 1.0 0.0
EMISFACT L0000176     HRDOW7 0.0 0.0 0.0 0.0 0.0 0.0 0.0 0.0
EMISFACT L0000177     HRDOW7 0.0 0.0 0.0 0.0 0.0 0.0 0.0 1.0
EMISFACT L0000177     HRDOW7 1.0 1.0 1.0 1.0 1.0 1.0 1.0 0.0
EMISFACT L0000177     HRDOW7 0.0 0.0 0.0 0.0 0.0 0.0 0.0 0.0
EMISFACT L0000178     HRDOW7 0.0 0.0 0.0 0.0 0.0 0.0 0.0 1.0
EMISFACT L0000178     HRDOW7 1.0 1.0 1.0 1.0 1.0 1.0 1.0 0.0
EMISFACT L0000178     HRDOW7 0.0 0.0 0.0 0.0 0.0 0.0 0.0 0.0
EMISFACT L0000179     HRDOW7 0.0 0.0 0.0 0.0 0.0 0.0 0.0 1.0
EMISFACT L0000179     HRDOW7 1.0 1.0 1.0 1.0 1.0 1.0 1.0 0.0
EMISFACT L0000179     HRDOW7 0.0 0.0 0.0 0.0 0.0 0.0 0.0 0.0
EMISFACT L0000180     HRDOW7 0.0 0.0 0.0 0.0 0.0 0.0 0.0 1.0
EMISFACT L0000180     HRDOW7 1.0 1.0 1.0 1.0 1.0 1.0 1.0 0.0
EMISFACT L0000180     HRDOW7 0.0 0.0 0.0 0.0 0.0 0.0 0.0 0.0
EMISFACT L0000181     HRDOW7 0.0 0.0 0.0 0.0 0.0 0.0 0.0 1.0
EMISFACT L0000181     HRDOW7 1.0 1.0 1.0 1.0 1.0 1.0 1.0 0.0
EMISFACT L0000181     HRDOW7 0.0 0.0 0.0 0.0 0.0 0.0 0.0 0.0
EMISFACT L0000182     HRDOW7 0.0 0.0 0.0 0.0 0.0 0.0 0.0 1.0
EMISFACT L0000182     HRDOW7 1.0 1.0 1.0 1.0 1.0 1.0 1.0 0.0
EMISFACT L0000182     HRDOW7 0.0 0.0 0.0 0.0 0.0 0.0 0.0 0.0
EMISFACT L0000183     HRDOW7 0.0 0.0 0.0 0.0 0.0 0.0 0.0 1.0
EMISFACT L0000183     HRDOW7 1.0 1.0 1.0 1.0 1.0 1.0 1.0 0.0
EMISFACT L0000183     HRDOW7 0.0 0.0 0.0 0.0 0.0 0.0 0.0 0.0
```

```
EMISFACT L0000184     HRDOW7 0.0 0.0 0.0 0.0 0.0 0.0 0.0 1.0
EMISFACT L0000184     HRDOW7 1.0 1.0 1.0 1.0 1.0 1.0 1.0 0.0
EMISFACT L0000184     HRDOW7 0.0 0.0 0.0 0.0 0.0 0.0 0.0 0.0
EMISFACT L0000185     HRDOW7 0.0 0.0 0.0 0.0 0.0 0.0 0.0 1.0
EMISFACT L0000185     HRDOW7 1.0 1.0 1.0 1.0 1.0 1.0 1.0 0.0
EMISFACT L0000185     HRDOW7 0.0 0.0 0.0 0.0 0.0 0.0 0.0 0.0
EMISFACT L0000186     HRDOW7 0.0 0.0 0.0 0.0 0.0 0.0 0.0 1.0
EMISFACT L0000186     HRDOW7 1.0 1.0 1.0 1.0 1.0 1.0 1.0 0.0
EMISFACT L0000186     HRDOW7 0.0 0.0 0.0 0.0 0.0 0.0 0.0 0.0
EMISFACT L0000187     HRDOW7 0.0 0.0 0.0 0.0 0.0 0.0 0.0 1.0
EMISFACT L0000187     HRDOW7 1.0 1.0 1.0 1.0 1.0 1.0 1.0 0.0
EMISFACT L0000187     HRDOW7 0.0 0.0 0.0 0.0 0.0 0.0 0.0 0.0
EMISFACT L0000188     HRDOW7 0.0 0.0 0.0 0.0 0.0 0.0 0.0 1.0
EMISFACT L0000188     HRDOW7 1.0 1.0 1.0 1.0 1.0 1.0 1.0 0.0
EMISFACT L0000188     HRDOW7 0.0 0.0 0.0 0.0 0.0 0.0 0.0 0.0
EMISFACT L0000189     HRDOW7 0.0 0.0 0.0 0.0 0.0 0.0 0.0 1.0
EMISFACT L0000189     HRDOW7 1.0 1.0 1.0 1.0 1.0 1.0 1.0 0.0
EMISFACT L0000189     HRDOW7 0.0 0.0 0.0 0.0 0.0 0.0 0.0 0.0
EMISFACT L0000190     HRDOW7 0.0 0.0 0.0 0.0 0.0 0.0 0.0 1.0
EMISFACT L0000190     HRDOW7 1.0 1.0 1.0 1.0 1.0 1.0 1.0 0.0
EMISFACT L0000190     HRDOW7 0.0 0.0 0.0 0.0 0.0 0.0 0.0 0.0
EMISFACT L0000191     HRDOW7 0.0 0.0 0.0 0.0 0.0 0.0 0.0 1.0
EMISFACT L0000191     HRDOW7 1.0 1.0 1.0 1.0 1.0 1.0 1.0 0.0
EMISFACT L0000191     HRDOW7 0.0 0.0 0.0 0.0 0.0 0.0 0.0 0.0
EMISFACT L0000192     HRDOW7 0.0 0.0 0.0 0.0 0.0 0.0 0.0 1.0
EMISFACT L0000192     HRDOW7 1.0 1.0 1.0 1.0 1.0 1.0 1.0 0.0
EMISFACT L0000192     HRDOW7 0.0 0.0 0.0 0.0 0.0 0.0 0.0 0.0
EMISFACT L0000193     HRDOW7 0.0 0.0 0.0 0.0 0.0 0.0 0.0 1.0
EMISFACT L0000193     HRDOW7 1.0 1.0 1.0 1.0 1.0 1.0 1.0 0.0
EMISFACT L0000193     HRDOW7 0.0 0.0 0.0 0.0 0.0 0.0 0.0 0.0
EMISFACT L0000194     HRDOW7 0.0 0.0 0.0 0.0 0.0 0.0 0.0 1.0
EMISFACT L0000194     HRDOW7 1.0 1.0 1.0 1.0 1.0 1.0 1.0 0.0
EMISFACT L0000194     HRDOW7 0.0 0.0 0.0 0.0 0.0 0.0 0.0 0.0
EMISFACT L0000195     HRDOW7 0.0 0.0 0.0 0.0 0.0 0.0 0.0 1.0
EMISFACT L0000195     HRDOW7 1.0 1.0 1.0 1.0 1.0 1.0 1.0 0.0
EMISFACT L0000195     HRDOW7 0.0 0.0 0.0 0.0 0.0 0.0 0.0 0.0
EMISFACT L0000196     HRDOW7 0.0 0.0 0.0 0.0 0.0 0.0 0.0 1.0
EMISFACT L0000196     HRDOW7 1.0 1.0 1.0 1.0 1.0 1.0 1.0 0.0
EMISFACT L0000196     HRDOW7 0.0 0.0 0.0 0.0 0.0 0.0 0.0 0.0
EMISFACT L0000197     HRDOW7 0.0 0.0 0.0 0.0 0.0 0.0 0.0 1.0
EMISFACT L0000197     HRDOW7 1.0 1.0 1.0 1.0 1.0 1.0 1.0 0.0
EMISFACT L0000197     HRDOW7 0.0 0.0 0.0 0.0 0.0 0.0 0.0 0.0
EMISFACT L0000198     HRDOW7 0.0 0.0 0.0 0.0 0.0 0.0 0.0 1.0
EMISFACT L0000198     HRDOW7 1.0 1.0 1.0 1.0 1.0 1.0 1.0 0.0
EMISFACT L0000198     HRDOW7 0.0 0.0 0.0 0.0 0.0 0.0 0.0 0.0
EMISFACT L0000199     HRDOW7 0.0 0.0 0.0 0.0 0.0 0.0 0.0 1.0
EMISFACT L0000199     HRDOW7 1.0 1.0 1.0 1.0 1.0 1.0 1.0 0.0
EMISFACT L0000199     HRDOW7 0.0 0.0 0.0 0.0 0.0 0.0 0.0 0.0
EMISFACT L0000200     HRDOW7 0.0 0.0 0.0 0.0 0.0 0.0 0.0 1.0
EMISFACT L0000200     HRDOW7 1.0 1.0 1.0 1.0 1.0 1.0 1.0 0.0
EMISFACT L0000200     HRDOW7 0.0 0.0 0.0 0.0 0.0 0.0 0.0 0.0
EMISFACT L0000201     HRDOW7 0.0 0.0 0.0 0.0 0.0 0.0 0.0 1.0
EMISFACT L0000201     HRDOW7 1.0 1.0 1.0 1.0 1.0 1.0 1.0 0.0
EMISFACT L0000201     HRDOW7 0.0 0.0 0.0 0.0 0.0 0.0 0.0 0.0
EMISFACT L0000202     HRDOW7 0.0 0.0 0.0 0.0 0.0 0.0 0.0 1.0
EMISFACT L0000202     HRDOW7 1.0 1.0 1.0 1.0 1.0 1.0 1.0 0.0
EMISFACT L0000202     HRDOW7 0.0 0.0 0.0 0.0 0.0 0.0 0.0 0.0
EMISFACT L0000203     HRDOW7 0.0 0.0 0.0 0.0 0.0 0.0 0.0 1.0
EMISFACT L0000203     HRDOW7 1.0 1.0 1.0 1.0 1.0 1.0 1.0 0.0
EMISFACT L0000203     HRDOW7 0.0 0.0 0.0 0.0 0.0 0.0 0.0 0.0
EMISFACT L0000204     HRDOW7 0.0 0.0 0.0 0.0 0.0 0.0 0.0 1.0
EMISFACT L0000204     HRDOW7 1.0 1.0 1.0 1.0 1.0 1.0 1.0 0.0
EMISFACT L0000204     HRDOW7 0.0 0.0 0.0 0.0 0.0 0.0 0.0 0.0
EMISFACT L0000205     HRDOW7 0.0 0.0 0.0 0.0 0.0 0.0 0.0 1.0
EMISFACT L0000205     HRDOW7 1.0 1.0 1.0 1.0 1.0 1.0 1.0 0.0
EMISFACT L0000205     HRDOW7 0.0 0.0 0.0 0.0 0.0 0.0 0.0 0.0
```

```
EMISFACT L0000206     HRDOW7 0.0 0.0 0.0 0.0 0.0 0.0 0.0 1.0
EMISFACT L0000206     HRDOW7 1.0 1.0 1.0 1.0 1.0 1.0 1.0 0.0
EMISFACT L0000206     HRDOW7 0.0 0.0 0.0 0.0 0.0 0.0 0.0 0.0
EMISFACT L0000207     HRDOW7 0.0 0.0 0.0 0.0 0.0 0.0 0.0 1.0
EMISFACT L0000207     HRDOW7 1.0 1.0 1.0 1.0 1.0 1.0 1.0 0.0
EMISFACT L0000207     HRDOW7 0.0 0.0 0.0 0.0 0.0 0.0 0.0 0.0
EMISFACT L0000208     HRDOW7 0.0 0.0 0.0 0.0 0.0 0.0 0.0 1.0
EMISFACT L0000208     HRDOW7 1.0 1.0 1.0 1.0 1.0 1.0 1.0 0.0
EMISFACT L0000208     HRDOW7 0.0 0.0 0.0 0.0 0.0 0.0 0.0 0.0
EMISFACT L0000209     HRDOW7 0.0 0.0 0.0 0.0 0.0 0.0 0.0 1.0
EMISFACT L0000209     HRDOW7 1.0 1.0 1.0 1.0 1.0 1.0 1.0 0.0
EMISFACT L0000209     HRDOW7 0.0 0.0 0.0 0.0 0.0 0.0 0.0 0.0
EMISFACT L0000210     HRDOW7 0.0 0.0 0.0 0.0 0.0 0.0 0.0 1.0
EMISFACT L0000210     HRDOW7 1.0 1.0 1.0 1.0 1.0 1.0 1.0 0.0
EMISFACT L0000210     HRDOW7 0.0 0.0 0.0 0.0 0.0 0.0 0.0 0.0
EMISFACT L0000211     HRDOW7 0.0 0.0 0.0 0.0 0.0 0.0 0.0 1.0
EMISFACT L0000211     HRDOW7 1.0 1.0 1.0 1.0 1.0 1.0 1.0 0.0
EMISFACT L0000211     HRDOW7 0.0 0.0 0.0 0.0 0.0 0.0 0.0 0.0
EMISFACT L0000212     HRDOW7 0.0 0.0 0.0 0.0 0.0 0.0 0.0 1.0
EMISFACT L0000212     HRDOW7 1.0 1.0 1.0 1.0 1.0 1.0 1.0 0.0
EMISFACT L0000212     HRDOW7 0.0 0.0 0.0 0.0 0.0 0.0 0.0 0.0
EMISFACT L0000213     HRDOW7 0.0 0.0 0.0 0.0 0.0 0.0 0.0 1.0
EMISFACT L0000213     HRDOW7 1.0 1.0 1.0 1.0 1.0 1.0 1.0 0.0
EMISFACT L0000213     HRDOW7 0.0 0.0 0.0 0.0 0.0 0.0 0.0 0.0
EMISFACT L0000214     HRDOW7 0.0 0.0 0.0 0.0 0.0 0.0 0.0 1.0
EMISFACT L0000214     HRDOW7 1.0 1.0 1.0 1.0 1.0 1.0 1.0 0.0
EMISFACT L0000214     HRDOW7 0.0 0.0 0.0 0.0 0.0 0.0 0.0 0.0
EMISFACT L0000215     HRDOW7 0.0 0.0 0.0 0.0 0.0 0.0 0.0 1.0
EMISFACT L0000215     HRDOW7 1.0 1.0 1.0 1.0 1.0 1.0 1.0 0.0
EMISFACT L0000215     HRDOW7 0.0 0.0 0.0 0.0 0.0 0.0 0.0 0.0
EMISFACT L0000216     HRDOW7 0.0 0.0 0.0 0.0 0.0 0.0 0.0 1.0
EMISFACT L0000216     HRDOW7 1.0 1.0 1.0 1.0 1.0 1.0 1.0 0.0
EMISFACT L0000216     HRDOW7 0.0 0.0 0.0 0.0 0.0 0.0 0.0 0.0
EMISFACT L0000217     HRDOW7 0.0 0.0 0.0 0.0 0.0 0.0 0.0 1.0
EMISFACT L0000217     HRDOW7 1.0 1.0 1.0 1.0 1.0 1.0 1.0 0.0
EMISFACT L0000217     HRDOW7 0.0 0.0 0.0 0.0 0.0 0.0 0.0 0.0
EMISFACT L0000218     HRDOW7 0.0 0.0 0.0 0.0 0.0 0.0 0.0 1.0
EMISFACT L0000218     HRDOW7 1.0 1.0 1.0 1.0 1.0 1.0 1.0 0.0
EMISFACT L0000218     HRDOW7 0.0 0.0 0.0 0.0 0.0 0.0 0.0 0.0
EMISFACT L0000219     HRDOW7 0.0 0.0 0.0 0.0 0.0 0.0 0.0 1.0
EMISFACT L0000219     HRDOW7 1.0 1.0 1.0 1.0 1.0 1.0 1.0 0.0
EMISFACT L0000219     HRDOW7 0.0 0.0 0.0 0.0 0.0 0.0 0.0 0.0
EMISFACT L0000220     HRDOW7 0.0 0.0 0.0 0.0 0.0 0.0 0.0 1.0
EMISFACT L0000220     HRDOW7 1.0 1.0 1.0 1.0 1.0 1.0 1.0 0.0
EMISFACT L0000220     HRDOW7 0.0 0.0 0.0 0.0 0.0 0.0 0.0 0.0
EMISFACT L0000221     HRDOW7 0.0 0.0 0.0 0.0 0.0 0.0 0.0 1.0
EMISFACT L0000221     HRDOW7 1.0 1.0 1.0 1.0 1.0 1.0 1.0 0.0
EMISFACT L0000221     HRDOW7 0.0 0.0 0.0 0.0 0.0 0.0 0.0 0.0
EMISFACT L0000222     HRDOW7 0.0 0.0 0.0 0.0 0.0 0.0 0.0 1.0
EMISFACT L0000222     HRDOW7 1.0 1.0 1.0 1.0 1.0 1.0 1.0 0.0
EMISFACT L0000222     HRDOW7 0.0 0.0 0.0 0.0 0.0 0.0 0.0 0.0
EMISFACT L0000223     HRDOW7 0.0 0.0 0.0 0.0 0.0 0.0 0.0 1.0
EMISFACT L0000223     HRDOW7 1.0 1.0 1.0 1.0 1.0 1.0 1.0 0.0
EMISFACT L0000223     HRDOW7 0.0 0.0 0.0 0.0 0.0 0.0 0.0 0.0
EMISFACT L0000224     HRDOW7 0.0 0.0 0.0 0.0 0.0 0.0 0.0 1.0
EMISFACT L0000224     HRDOW7 1.0 1.0 1.0 1.0 1.0 1.0 1.0 0.0
EMISFACT L0000224     HRDOW7 0.0 0.0 0.0 0.0 0.0 0.0 0.0 0.0
EMISFACT L0000225     HRDOW7 0.0 0.0 0.0 0.0 0.0 0.0 0.0 1.0
EMISFACT L0000225     HRDOW7 1.0 1.0 1.0 1.0 1.0 1.0 1.0 0.0
EMISFACT L0000225     HRDOW7 0.0 0.0 0.0 0.0 0.0 0.0 0.0 0.0
EMISFACT L0000226     HRDOW7 0.0 0.0 0.0 0.0 0.0 0.0 0.0 1.0
EMISFACT L0000226     HRDOW7 1.0 1.0 1.0 1.0 1.0 1.0 1.0 0.0
EMISFACT L0000226     HRDOW7 0.0 0.0 0.0 0.0 0.0 0.0 0.0 0.0
EMISFACT L0000227     HRDOW7 0.0 0.0 0.0 0.0 0.0 0.0 0.0 1.0
EMISFACT L0000227     HRDOW7 1.0 1.0 1.0 1.0 1.0 1.0 1.0 0.0
EMISFACT L0000227     HRDOW7 0.0 0.0 0.0 0.0 0.0 0.0 0.0 0.0
```

```
EMISFACT L0000228     HRDOW7 0.0 0.0 0.0 0.0 0.0 0.0 0.0 1.0
EMISFACT L0000228     HRDOW7 1.0 1.0 1.0 1.0 1.0 1.0 1.0 0.0
EMISFACT L0000228     HRDOW7 0.0 0.0 0.0 0.0 0.0 0.0 0.0 0.0
EMISFACT L0000229     HRDOW7 0.0 0.0 0.0 0.0 0.0 0.0 0.0 1.0
EMISFACT L0000229     HRDOW7 1.0 1.0 1.0 1.0 1.0 1.0 1.0 0.0
EMISFACT L0000229     HRDOW7 0.0 0.0 0.0 0.0 0.0 0.0 0.0 0.0
EMISFACT L0000230     HRDOW7 0.0 0.0 0.0 0.0 0.0 0.0 0.0 1.0
EMISFACT L0000230     HRDOW7 1.0 1.0 1.0 1.0 1.0 1.0 1.0 0.0
EMISFACT L0000230     HRDOW7 0.0 0.0 0.0 0.0 0.0 0.0 0.0 0.0
EMISFACT L0000231     HRDOW7 0.0 0.0 0.0 0.0 0.0 0.0 0.0 1.0
EMISFACT L0000231     HRDOW7 1.0 1.0 1.0 1.0 1.0 1.0 1.0 0.0
EMISFACT L0000231     HRDOW7 0.0 0.0 0.0 0.0 0.0 0.0 0.0 0.0
EMISFACT L0000232     HRDOW7 0.0 0.0 0.0 0.0 0.0 0.0 0.0 1.0
EMISFACT L0000232     HRDOW7 1.0 1.0 1.0 1.0 1.0 1.0 1.0 0.0
EMISFACT L0000232     HRDOW7 0.0 0.0 0.0 0.0 0.0 0.0 0.0 0.0
EMISFACT L0000233     HRDOW7 0.0 0.0 0.0 0.0 0.0 0.0 0.0 1.0
EMISFACT L0000233     HRDOW7 1.0 1.0 1.0 1.0 1.0 1.0 1.0 0.0
EMISFACT L0000233     HRDOW7 0.0 0.0 0.0 0.0 0.0 0.0 0.0 0.0
EMISFACT L0000234     HRDOW7 0.0 0.0 0.0 0.0 0.0 0.0 0.0 1.0
EMISFACT L0000234     HRDOW7 1.0 1.0 1.0 1.0 1.0 1.0 1.0 0.0
EMISFACT L0000234     HRDOW7 0.0 0.0 0.0 0.0 0.0 0.0 0.0 0.0
EMISFACT L0000235     HRDOW7 0.0 0.0 0.0 0.0 0.0 0.0 0.0 1.0
EMISFACT L0000235     HRDOW7 1.0 1.0 1.0 1.0 1.0 1.0 1.0 0.0
EMISFACT L0000235     HRDOW7 0.0 0.0 0.0 0.0 0.0 0.0 0.0 0.0
EMISFACT L0000236     HRDOW7 0.0 0.0 0.0 0.0 0.0 0.0 0.0 1.0
EMISFACT L0000236     HRDOW7 1.0 1.0 1.0 1.0 1.0 1.0 1.0 0.0
EMISFACT L0000236     HRDOW7 0.0 0.0 0.0 0.0 0.0 0.0 0.0 0.0
EMISFACT L0000237     HRDOW7 0.0 0.0 0.0 0.0 0.0 0.0 0.0 1.0
EMISFACT L0000237     HRDOW7 1.0 1.0 1.0 1.0 1.0 1.0 1.0 0.0
EMISFACT L0000237     HRDOW7 0.0 0.0 0.0 0.0 0.0 0.0 0.0 0.0
EMISFACT L0000238     HRDOW7 0.0 0.0 0.0 0.0 0.0 0.0 0.0 1.0
EMISFACT L0000238     HRDOW7 1.0 1.0 1.0 1.0 1.0 1.0 1.0 0.0
EMISFACT L0000238     HRDOW7 0.0 0.0 0.0 0.0 0.0 0.0 0.0 0.0
EMISFACT L0000239     HRDOW7 0.0 0.0 0.0 0.0 0.0 0.0 0.0 1.0
EMISFACT L0000239     HRDOW7 1.0 1.0 1.0 1.0 1.0 1.0 1.0 0.0
EMISFACT L0000239     HRDOW7 0.0 0.0 0.0 0.0 0.0 0.0 0.0 0.0
EMISFACT L0000240     HRDOW7 0.0 0.0 0.0 0.0 0.0 0.0 0.0 1.0
EMISFACT L0000240     HRDOW7 1.0 1.0 1.0 1.0 1.0 1.0 1.0 0.0
EMISFACT L0000240     HRDOW7 0.0 0.0 0.0 0.0 0.0 0.0 0.0 0.0
EMISFACT L0000241     HRDOW7 0.0 0.0 0.0 0.0 0.0 0.0 0.0 1.0
EMISFACT L0000241     HRDOW7 1.0 1.0 1.0 1.0 1.0 1.0 1.0 0.0
EMISFACT L0000241     HRDOW7 0.0 0.0 0.0 0.0 0.0 0.0 0.0 0.0
EMISFACT L0000242     HRDOW7 0.0 0.0 0.0 0.0 0.0 0.0 0.0 1.0
EMISFACT L0000242     HRDOW7 1.0 1.0 1.0 1.0 1.0 1.0 1.0 0.0
EMISFACT L0000242     HRDOW7 0.0 0.0 0.0 0.0 0.0 0.0 0.0 0.0
EMISFACT L0000243     HRDOW7 0.0 0.0 0.0 0.0 0.0 0.0 0.0 1.0
EMISFACT L0000243     HRDOW7 1.0 1.0 1.0 1.0 1.0 1.0 1.0 0.0
EMISFACT L0000243     HRDOW7 0.0 0.0 0.0 0.0 0.0 0.0 0.0 0.0
EMISFACT L0000244     HRDOW7 0.0 0.0 0.0 0.0 0.0 0.0 0.0 1.0
EMISFACT L0000244     HRDOW7 1.0 1.0 1.0 1.0 1.0 1.0 1.0 0.0
EMISFACT L0000244     HRDOW7 0.0 0.0 0.0 0.0 0.0 0.0 0.0 0.0
EMISFACT L0000245     HRDOW7 0.0 0.0 0.0 0.0 0.0 0.0 0.0 1.0
EMISFACT L0000245     HRDOW7 1.0 1.0 1.0 1.0 1.0 1.0 1.0 0.0
EMISFACT L0000245     HRDOW7 0.0 0.0 0.0 0.0 0.0 0.0 0.0 0.0
EMISFACT L0000246     HRDOW7 0.0 0.0 0.0 0.0 0.0 0.0 0.0 1.0
EMISFACT L0000246     HRDOW7 1.0 1.0 1.0 1.0 1.0 1.0 1.0 0.0
EMISFACT L0000246     HRDOW7 0.0 0.0 0.0 0.0 0.0 0.0 0.0 0.0
EMISFACT L0000247     HRDOW7 0.0 0.0 0.0 0.0 0.0 0.0 0.0 1.0
EMISFACT L0000247     HRDOW7 1.0 1.0 1.0 1.0 1.0 1.0 1.0 0.0
EMISFACT L0000247     HRDOW7 0.0 0.0 0.0 0.0 0.0 0.0 0.0 0.0
EMISFACT L0000248     HRDOW7 0.0 0.0 0.0 0.0 0.0 0.0 0.0 1.0
EMISFACT L0000248     HRDOW7 1.0 1.0 1.0 1.0 1.0 1.0 1.0 0.0
EMISFACT L0000248     HRDOW7 0.0 0.0 0.0 0.0 0.0 0.0 0.0 0.0
EMISFACT L0000249     HRDOW7 0.0 0.0 0.0 0.0 0.0 0.0 0.0 1.0
EMISFACT L0000249     HRDOW7 1.0 1.0 1.0 1.0 1.0 1.0 1.0 0.0
EMISFACT L0000249     HRDOW7 0.0 0.0 0.0 0.0 0.0 0.0 0.0 0.0
```

```
EMISFACT L0000250     HRDOW7 0.0 0.0 0.0 0.0 0.0 0.0 0.0 1.0
EMISFACT L0000250     HRDOW7 1.0 1.0 1.0 1.0 1.0 1.0 1.0 0.0
EMISFACT L0000250     HRDOW7 0.0 0.0 0.0 0.0 0.0 0.0 0.0 0.0
EMISFACT L0000251     HRDOW7 0.0 0.0 0.0 0.0 0.0 0.0 0.0 1.0
EMISFACT L0000251     HRDOW7 1.0 1.0 1.0 1.0 1.0 1.0 1.0 0.0
EMISFACT L0000251     HRDOW7 0.0 0.0 0.0 0.0 0.0 0.0 0.0 0.0
EMISFACT L0000252     HRDOW7 0.0 0.0 0.0 0.0 0.0 0.0 0.0 1.0
EMISFACT L0000252     HRDOW7 1.0 1.0 1.0 1.0 1.0 1.0 1.0 0.0
EMISFACT L0000252     HRDOW7 0.0 0.0 0.0 0.0 0.0 0.0 0.0 0.0
EMISFACT L0000253     HRDOW7 0.0 0.0 0.0 0.0 0.0 0.0 0.0 1.0
EMISFACT L0000253     HRDOW7 1.0 1.0 1.0 1.0 1.0 1.0 1.0 0.0
EMISFACT L0000253     HRDOW7 0.0 0.0 0.0 0.0 0.0 0.0 0.0 0.0
EMISFACT L0000254     HRDOW7 0.0 0.0 0.0 0.0 0.0 0.0 0.0 1.0
EMISFACT L0000254     HRDOW7 1.0 1.0 1.0 1.0 1.0 1.0 1.0 0.0
EMISFACT L0000254     HRDOW7 0.0 0.0 0.0 0.0 0.0 0.0 0.0 0.0
EMISFACT L0000255     HRDOW7 0.0 0.0 0.0 0.0 0.0 0.0 0.0 1.0
EMISFACT L0000255     HRDOW7 1.0 1.0 1.0 1.0 1.0 1.0 1.0 0.0
EMISFACT L0000255     HRDOW7 0.0 0.0 0.0 0.0 0.0 0.0 0.0 0.0
EMISFACT L0000256     HRDOW7 0.0 0.0 0.0 0.0 0.0 0.0 0.0 1.0
EMISFACT L0000256     HRDOW7 1.0 1.0 1.0 1.0 1.0 1.0 1.0 0.0
EMISFACT L0000256     HRDOW7 0.0 0.0 0.0 0.0 0.0 0.0 0.0 0.0
EMISFACT L0000257     HRDOW7 0.0 0.0 0.0 0.0 0.0 0.0 0.0 1.0
EMISFACT L0000257     HRDOW7 1.0 1.0 1.0 1.0 1.0 1.0 1.0 0.0
EMISFACT L0000257     HRDOW7 0.0 0.0 0.0 0.0 0.0 0.0 0.0 0.0
EMISFACT L0000258     HRDOW7 0.0 0.0 0.0 0.0 0.0 0.0 0.0 1.0
EMISFACT L0000258     HRDOW7 1.0 1.0 1.0 1.0 1.0 1.0 1.0 0.0
EMISFACT L0000258     HRDOW7 0.0 0.0 0.0 0.0 0.0 0.0 0.0 0.0
EMISFACT L0000259     HRDOW7 0.0 0.0 0.0 0.0 0.0 0.0 0.0 1.0
EMISFACT L0000259     HRDOW7 1.0 1.0 1.0 1.0 1.0 1.0 1.0 0.0
EMISFACT L0000259     HRDOW7 0.0 0.0 0.0 0.0 0.0 0.0 0.0 0.0
EMISFACT L0000260     HRDOW7 0.0 0.0 0.0 0.0 0.0 0.0 0.0 1.0
EMISFACT L0000260     HRDOW7 1.0 1.0 1.0 1.0 1.0 1.0 1.0 0.0
EMISFACT L0000260     HRDOW7 0.0 0.0 0.0 0.0 0.0 0.0 0.0 0.0
EMISFACT L0000261     HRDOW7 0.0 0.0 0.0 0.0 0.0 0.0 0.0 1.0
EMISFACT L0000261     HRDOW7 1.0 1.0 1.0 1.0 1.0 1.0 1.0 0.0
EMISFACT L0000261     HRDOW7 0.0 0.0 0.0 0.0 0.0 0.0 0.0 0.0
EMISFACT L0000262     HRDOW7 0.0 0.0 0.0 0.0 0.0 0.0 0.0 1.0
EMISFACT L0000262     HRDOW7 1.0 1.0 1.0 1.0 1.0 1.0 1.0 0.0
EMISFACT L0000262     HRDOW7 0.0 0.0 0.0 0.0 0.0 0.0 0.0 0.0
EMISFACT L0000263     HRDOW7 0.0 0.0 0.0 0.0 0.0 0.0 0.0 1.0
EMISFACT L0000263     HRDOW7 1.0 1.0 1.0 1.0 1.0 1.0 1.0 0.0
EMISFACT L0000263     HRDOW7 0.0 0.0 0.0 0.0 0.0 0.0 0.0 0.0
EMISFACT L0000264     HRDOW7 0.0 0.0 0.0 0.0 0.0 0.0 0.0 1.0
EMISFACT L0000264     HRDOW7 1.0 1.0 1.0 1.0 1.0 1.0 1.0 0.0
EMISFACT L0000264     HRDOW7 0.0 0.0 0.0 0.0 0.0 0.0 0.0 0.0
EMISFACT L0000265     HRDOW7 0.0 0.0 0.0 0.0 0.0 0.0 0.0 1.0
EMISFACT L0000265     HRDOW7 1.0 1.0 1.0 1.0 1.0 1.0 1.0 0.0
EMISFACT L0000265     HRDOW7 0.0 0.0 0.0 0.0 0.0 0.0 0.0 0.0
EMISFACT L0000266     HRDOW7 0.0 0.0 0.0 0.0 0.0 0.0 0.0 1.0
EMISFACT L0000266     HRDOW7 1.0 1.0 1.0 1.0 1.0 1.0 1.0 0.0
EMISFACT L0000266     HRDOW7 0.0 0.0 0.0 0.0 0.0 0.0 0.0 0.0
EMISFACT L0000267     HRDOW7 0.0 0.0 0.0 0.0 0.0 0.0 0.0 1.0
EMISFACT L0000267     HRDOW7 1.0 1.0 1.0 1.0 1.0 1.0 1.0 0.0
EMISFACT L0000267     HRDOW7 0.0 0.0 0.0 0.0 0.0 0.0 0.0 0.0
EMISFACT L0000268     HRDOW7 0.0 0.0 0.0 0.0 0.0 0.0 0.0 1.0
EMISFACT L0000268     HRDOW7 1.0 1.0 1.0 1.0 1.0 1.0 1.0 0.0
EMISFACT L0000268     HRDOW7 0.0 0.0 0.0 0.0 0.0 0.0 0.0 0.0
EMISFACT L0000269     HRDOW7 0.0 0.0 0.0 0.0 0.0 0.0 0.0 1.0
EMISFACT L0000269     HRDOW7 1.0 1.0 1.0 1.0 1.0 1.0 1.0 0.0
EMISFACT L0000269     HRDOW7 0.0 0.0 0.0 0.0 0.0 0.0 0.0 0.0
EMISFACT L0000270     HRDOW7 0.0 0.0 0.0 0.0 0.0 0.0 0.0 1.0
EMISFACT L0000270     HRDOW7 1.0 1.0 1.0 1.0 1.0 1.0 1.0 0.0
EMISFACT L0000270     HRDOW7 0.0 0.0 0.0 0.0 0.0 0.0 0.0 0.0
EMISFACT L0000271     HRDOW7 0.0 0.0 0.0 0.0 0.0 0.0 0.0 1.0
EMISFACT L0000271     HRDOW7 1.0 1.0 1.0 1.0 1.0 1.0 1.0 0.0
EMISFACT L0000271     HRDOW7 0.0 0.0 0.0 0.0 0.0 0.0 0.0 0.0
```

```
EMISFACT L0000272     HRDOW7 0.0 0.0 0.0 0.0 0.0 0.0 0.0 1.0
EMISFACT L0000272     HRDOW7 1.0 1.0 1.0 1.0 1.0 1.0 1.0 0.0
EMISFACT L0000272     HRDOW7 0.0 0.0 0.0 0.0 0.0 0.0 0.0 0.0
EMISFACT L0000273     HRDOW7 0.0 0.0 0.0 0.0 0.0 0.0 0.0 1.0
EMISFACT L0000273     HRDOW7 1.0 1.0 1.0 1.0 1.0 1.0 1.0 0.0
EMISFACT L0000273     HRDOW7 0.0 0.0 0.0 0.0 0.0 0.0 0.0 0.0
EMISFACT L0000274     HRDOW7 0.0 0.0 0.0 0.0 0.0 0.0 0.0 1.0
EMISFACT L0000274     HRDOW7 1.0 1.0 1.0 1.0 1.0 1.0 1.0 0.0
EMISFACT L0000274     HRDOW7 0.0 0.0 0.0 0.0 0.0 0.0 0.0 0.0
EMISFACT L0000275     HRDOW7 0.0 0.0 0.0 0.0 0.0 0.0 0.0 1.0
EMISFACT L0000275     HRDOW7 1.0 1.0 1.0 1.0 1.0 1.0 1.0 0.0
EMISFACT L0000275     HRDOW7 0.0 0.0 0.0 0.0 0.0 0.0 0.0 0.0
EMISFACT L0000276     HRDOW7 0.0 0.0 0.0 0.0 0.0 0.0 0.0 1.0
EMISFACT L0000276     HRDOW7 1.0 1.0 1.0 1.0 1.0 1.0 1.0 0.0
EMISFACT L0000276     HRDOW7 0.0 0.0 0.0 0.0 0.0 0.0 0.0 0.0
EMISFACT L0000277     HRDOW7 0.0 0.0 0.0 0.0 0.0 0.0 0.0 1.0
EMISFACT L0000277     HRDOW7 1.0 1.0 1.0 1.0 1.0 1.0 1.0 0.0
EMISFACT L0000277     HRDOW7 0.0 0.0 0.0 0.0 0.0 0.0 0.0 0.0
EMISFACT L0000278     HRDOW7 0.0 0.0 0.0 0.0 0.0 0.0 0.0 1.0
EMISFACT L0000278     HRDOW7 1.0 1.0 1.0 1.0 1.0 1.0 1.0 0.0
EMISFACT L0000278     HRDOW7 0.0 0.0 0.0 0.0 0.0 0.0 0.0 0.0
EMISFACT L0000279     HRDOW7 0.0 0.0 0.0 0.0 0.0 0.0 0.0 1.0
EMISFACT L0000279     HRDOW7 1.0 1.0 1.0 1.0 1.0 1.0 1.0 0.0
EMISFACT L0000279     HRDOW7 0.0 0.0 0.0 0.0 0.0 0.0 0.0 0.0
EMISFACT L0000280     HRDOW7 0.0 0.0 0.0 0.0 0.0 0.0 0.0 1.0
EMISFACT L0000280     HRDOW7 1.0 1.0 1.0 1.0 1.0 1.0 1.0 0.0
EMISFACT L0000280     HRDOW7 0.0 0.0 0.0 0.0 0.0 0.0 0.0 0.0
EMISFACT L0000281     HRDOW7 0.0 0.0 0.0 0.0 0.0 0.0 0.0 1.0
EMISFACT L0000281     HRDOW7 1.0 1.0 1.0 1.0 1.0 1.0 1.0 0.0
EMISFACT L0000281     HRDOW7 0.0 0.0 0.0 0.0 0.0 0.0 0.0 0.0
EMISFACT L0000282     HRDOW7 0.0 0.0 0.0 0.0 0.0 0.0 0.0 1.0
EMISFACT L0000282     HRDOW7 1.0 1.0 1.0 1.0 1.0 1.0 1.0 0.0
EMISFACT L0000282     HRDOW7 0.0 0.0 0.0 0.0 0.0 0.0 0.0 0.0
EMISFACT L0000283     HRDOW7 0.0 0.0 0.0 0.0 0.0 0.0 0.0 1.0
EMISFACT L0000283     HRDOW7 1.0 1.0 1.0 1.0 1.0 1.0 1.0 0.0
EMISFACT L0000283     HRDOW7 0.0 0.0 0.0 0.0 0.0 0.0 0.0 0.0
EMISFACT L0000284     HRDOW7 0.0 0.0 0.0 0.0 0.0 0.0 0.0 1.0
EMISFACT L0000284     HRDOW7 1.0 1.0 1.0 1.0 1.0 1.0 1.0 0.0
EMISFACT L0000284     HRDOW7 0.0 0.0 0.0 0.0 0.0 0.0 0.0 0.0
EMISFACT L0000285     HRDOW7 0.0 0.0 0.0 0.0 0.0 0.0 0.0 1.0
EMISFACT L0000285     HRDOW7 1.0 1.0 1.0 1.0 1.0 1.0 1.0 0.0
EMISFACT L0000285     HRDOW7 0.0 0.0 0.0 0.0 0.0 0.0 0.0 0.0
EMISFACT L0000286     HRDOW7 0.0 0.0 0.0 0.0 0.0 0.0 0.0 1.0
EMISFACT L0000286     HRDOW7 1.0 1.0 1.0 1.0 1.0 1.0 1.0 0.0
EMISFACT L0000286     HRDOW7 0.0 0.0 0.0 0.0 0.0 0.0 0.0 0.0
EMISFACT L0000287     HRDOW7 0.0 0.0 0.0 0.0 0.0 0.0 0.0 1.0
EMISFACT L0000287     HRDOW7 1.0 1.0 1.0 1.0 1.0 1.0 1.0 0.0
EMISFACT L0000287     HRDOW7 0.0 0.0 0.0 0.0 0.0 0.0 0.0 0.0
EMISFACT L0000288     HRDOW7 0.0 0.0 0.0 0.0 0.0 0.0 0.0 1.0
EMISFACT L0000288     HRDOW7 1.0 1.0 1.0 1.0 1.0 1.0 1.0 0.0
EMISFACT L0000288     HRDOW7 0.0 0.0 0.0 0.0 0.0 0.0 0.0 0.0
EMISFACT L0000289     HRDOW7 0.0 0.0 0.0 0.0 0.0 0.0 0.0 1.0
EMISFACT L0000289     HRDOW7 1.0 1.0 1.0 1.0 1.0 1.0 1.0 0.0
EMISFACT L0000289     HRDOW7 0.0 0.0 0.0 0.0 0.0 0.0 0.0 0.0
EMISFACT L0000290     HRDOW7 0.0 0.0 0.0 0.0 0.0 0.0 0.0 1.0
EMISFACT L0000290     HRDOW7 1.0 1.0 1.0 1.0 1.0 1.0 1.0 0.0
EMISFACT L0000290     HRDOW7 0.0 0.0 0.0 0.0 0.0 0.0 0.0 0.0
EMISFACT L0000291     HRDOW7 0.0 0.0 0.0 0.0 0.0 0.0 0.0 1.0
EMISFACT L0000291     HRDOW7 1.0 1.0 1.0 1.0 1.0 1.0 1.0 0.0
EMISFACT L0000291     HRDOW7 0.0 0.0 0.0 0.0 0.0 0.0 0.0 0.0
EMISFACT L0000292     HRDOW7 0.0 0.0 0.0 0.0 0.0 0.0 0.0 1.0
EMISFACT L0000292     HRDOW7 1.0 1.0 1.0 1.0 1.0 1.0 1.0 0.0
EMISFACT L0000292     HRDOW7 0.0 0.0 0.0 0.0 0.0 0.0 0.0 0.0
EMISFACT L0000293     HRDOW7 0.0 0.0 0.0 0.0 0.0 0.0 0.0 1.0
EMISFACT L0000293     HRDOW7 1.0 1.0 1.0 1.0 1.0 1.0 1.0 0.0
EMISFACT L0000293     HRDOW7 0.0 0.0 0.0 0.0 0.0 0.0 0.0 0.0
```

```
EMISFACT L0000294     HRDOW7 0.0 0.0 0.0 0.0 0.0 0.0 0.0 1.0
EMISFACT L0000294     HRDOW7 1.0 1.0 1.0 1.0 1.0 1.0 1.0 0.0
EMISFACT L0000294     HRDOW7 0.0 0.0 0.0 0.0 0.0 0.0 0.0 0.0
EMISFACT L0000295     HRDOW7 0.0 0.0 0.0 0.0 0.0 0.0 0.0 1.0
EMISFACT L0000295     HRDOW7 1.0 1.0 1.0 1.0 1.0 1.0 1.0 0.0
EMISFACT L0000295     HRDOW7 0.0 0.0 0.0 0.0 0.0 0.0 0.0 0.0
EMISFACT L0000296     HRDOW7 0.0 0.0 0.0 0.0 0.0 0.0 0.0 1.0
EMISFACT L0000296     HRDOW7 1.0 1.0 1.0 1.0 1.0 1.0 1.0 0.0
EMISFACT L0000296     HRDOW7 0.0 0.0 0.0 0.0 0.0 0.0 0.0 0.0
EMISFACT L0000297     HRDOW7 0.0 0.0 0.0 0.0 0.0 0.0 0.0 1.0
EMISFACT L0000297     HRDOW7 1.0 1.0 1.0 1.0 1.0 1.0 1.0 0.0
EMISFACT L0000297     HRDOW7 0.0 0.0 0.0 0.0 0.0 0.0 0.0 0.0
EMISFACT L0000298     HRDOW7 0.0 0.0 0.0 0.0 0.0 0.0 0.0 1.0
EMISFACT L0000298     HRDOW7 1.0 1.0 1.0 1.0 1.0 1.0 1.0 0.0
EMISFACT L0000298     HRDOW7 0.0 0.0 0.0 0.0 0.0 0.0 0.0 0.0
EMISFACT L0000299     HRDOW7 0.0 0.0 0.0 0.0 0.0 0.0 0.0 1.0
EMISFACT L0000299     HRDOW7 1.0 1.0 1.0 1.0 1.0 1.0 1.0 0.0
EMISFACT L0000299     HRDOW7 0.0 0.0 0.0 0.0 0.0 0.0 0.0 0.0
EMISFACT L0000300     HRDOW7 0.0 0.0 0.0 0.0 0.0 0.0 0.0 1.0
EMISFACT L0000300     HRDOW7 1.0 1.0 1.0 1.0 1.0 1.0 1.0 0.0
EMISFACT L0000300     HRDOW7 0.0 0.0 0.0 0.0 0.0 0.0 0.0 0.0
EMISFACT L0000301     HRDOW7 0.0 0.0 0.0 0.0 0.0 0.0 0.0 1.0
EMISFACT L0000301     HRDOW7 1.0 1.0 1.0 1.0 1.0 1.0 1.0 0.0
EMISFACT L0000301     HRDOW7 0.0 0.0 0.0 0.0 0.0 0.0 0.0 0.0
EMISFACT L0000302     HRDOW7 0.0 0.0 0.0 0.0 0.0 0.0 0.0 1.0
EMISFACT L0000302     HRDOW7 1.0 1.0 1.0 1.0 1.0 1.0 1.0 0.0
EMISFACT L0000302     HRDOW7 0.0 0.0 0.0 0.0 0.0 0.0 0.0 0.0
EMISFACT L0000303     HRDOW7 0.0 0.0 0.0 0.0 0.0 0.0 0.0 1.0
EMISFACT L0000303     HRDOW7 1.0 1.0 1.0 1.0 1.0 1.0 1.0 0.0
EMISFACT L0000303     HRDOW7 0.0 0.0 0.0 0.0 0.0 0.0 0.0 0.0
EMISFACT L0000304     HRDOW7 0.0 0.0 0.0 0.0 0.0 0.0 0.0 1.0
EMISFACT L0000304     HRDOW7 1.0 1.0 1.0 1.0 1.0 1.0 1.0 0.0
EMISFACT L0000304     HRDOW7 0.0 0.0 0.0 0.0 0.0 0.0 0.0 0.0
EMISFACT L0000305     HRDOW7 0.0 0.0 0.0 0.0 0.0 0.0 0.0 1.0
EMISFACT L0000305     HRDOW7 1.0 1.0 1.0 1.0 1.0 1.0 1.0 0.0
EMISFACT L0000305     HRDOW7 0.0 0.0 0.0 0.0 0.0 0.0 0.0 0.0
EMISFACT L0000306     HRDOW7 0.0 0.0 0.0 0.0 0.0 0.0 0.0 1.0
EMISFACT L0000306     HRDOW7 1.0 1.0 1.0 1.0 1.0 1.0 1.0 0.0
EMISFACT L0000306     HRDOW7 0.0 0.0 0.0 0.0 0.0 0.0 0.0 0.0
EMISFACT L0000307     HRDOW7 0.0 0.0 0.0 0.0 0.0 0.0 0.0 1.0
EMISFACT L0000307     HRDOW7 1.0 1.0 1.0 1.0 1.0 1.0 1.0 0.0
EMISFACT L0000307     HRDOW7 0.0 0.0 0.0 0.0 0.0 0.0 0.0 0.0
EMISFACT L0000308     HRDOW7 0.0 0.0 0.0 0.0 0.0 0.0 0.0 1.0
EMISFACT L0000308     HRDOW7 1.0 1.0 1.0 1.0 1.0 1.0 1.0 0.0
EMISFACT L0000308     HRDOW7 0.0 0.0 0.0 0.0 0.0 0.0 0.0 0.0
EMISFACT L0000309     HRDOW7 0.0 0.0 0.0 0.0 0.0 0.0 0.0 1.0
EMISFACT L0000309     HRDOW7 1.0 1.0 1.0 1.0 1.0 1.0 1.0 0.0
EMISFACT L0000309     HRDOW7 0.0 0.0 0.0 0.0 0.0 0.0 0.0 0.0
EMISFACT L0000310     HRDOW7 0.0 0.0 0.0 0.0 0.0 0.0 0.0 1.0
EMISFACT L0000310     HRDOW7 1.0 1.0 1.0 1.0 1.0 1.0 1.0 0.0
EMISFACT L0000310     HRDOW7 0.0 0.0 0.0 0.0 0.0 0.0 0.0 0.0
EMISFACT L0000311     HRDOW7 0.0 0.0 0.0 0.0 0.0 0.0 0.0 1.0
EMISFACT L0000311     HRDOW7 1.0 1.0 1.0 1.0 1.0 1.0 1.0 0.0
EMISFACT L0000311     HRDOW7 0.0 0.0 0.0 0.0 0.0 0.0 0.0 0.0
EMISFACT L0000312     HRDOW7 0.0 0.0 0.0 0.0 0.0 0.0 0.0 1.0
EMISFACT L0000312     HRDOW7 1.0 1.0 1.0 1.0 1.0 1.0 1.0 0.0
EMISFACT L0000312     HRDOW7 0.0 0.0 0.0 0.0 0.0 0.0 0.0 0.0
EMISFACT L0000313     HRDOW7 0.0 0.0 0.0 0.0 0.0 0.0 0.0 1.0
EMISFACT L0000313     HRDOW7 1.0 1.0 1.0 1.0 1.0 1.0 1.0 0.0
EMISFACT L0000313     HRDOW7 0.0 0.0 0.0 0.0 0.0 0.0 0.0 0.0
EMISFACT L0000314     HRDOW7 0.0 0.0 0.0 0.0 0.0 0.0 0.0 1.0
EMISFACT L0000314     HRDOW7 1.0 1.0 1.0 1.0 1.0 1.0 1.0 0.0
EMISFACT L0000314     HRDOW7 0.0 0.0 0.0 0.0 0.0 0.0 0.0 0.0
EMISFACT L0000315     HRDOW7 0.0 0.0 0.0 0.0 0.0 0.0 0.0 1.0
EMISFACT L0000315     HRDOW7 1.0 1.0 1.0 1.0 1.0 1.0 1.0 0.0
EMISFACT L0000315     HRDOW7 0.0 0.0 0.0 0.0 0.0 0.0 0.0 0.0
```

```
EMISFACT L0000316     HRDOW7 0.0 0.0 0.0 0.0 0.0 0.0 0.0 1.0
EMISFACT L0000316     HRDOW7 1.0 1.0 1.0 1.0 1.0 1.0 1.0 0.0
EMISFACT L0000316     HRDOW7 0.0 0.0 0.0 0.0 0.0 0.0 0.0 0.0
EMISFACT L0000317     HRDOW7 0.0 0.0 0.0 0.0 0.0 0.0 0.0 1.0
EMISFACT L0000317     HRDOW7 1.0 1.0 1.0 1.0 1.0 1.0 1.0 0.0
EMISFACT L0000317     HRDOW7 0.0 0.0 0.0 0.0 0.0 0.0 0.0 0.0
EMISFACT L0000318     HRDOW7 0.0 0.0 0.0 0.0 0.0 0.0 0.0 1.0
EMISFACT L0000318     HRDOW7 1.0 1.0 1.0 1.0 1.0 1.0 1.0 0.0
EMISFACT L0000318     HRDOW7 0.0 0.0 0.0 0.0 0.0 0.0 0.0 0.0
EMISFACT L0000319     HRDOW7 0.0 0.0 0.0 0.0 0.0 0.0 0.0 1.0
EMISFACT L0000319     HRDOW7 1.0 1.0 1.0 1.0 1.0 1.0 1.0 0.0
EMISFACT L0000319     HRDOW7 0.0 0.0 0.0 0.0 0.0 0.0 0.0 0.0
EMISFACT L0000320     HRDOW7 0.0 0.0 0.0 0.0 0.0 0.0 0.0 1.0
EMISFACT L0000320     HRDOW7 1.0 1.0 1.0 1.0 1.0 1.0 1.0 0.0
EMISFACT L0000320     HRDOW7 0.0 0.0 0.0 0.0 0.0 0.0 0.0 0.0
EMISFACT L0000321     HRDOW7 0.0 0.0 0.0 0.0 0.0 0.0 0.0 1.0
EMISFACT L0000321     HRDOW7 1.0 1.0 1.0 1.0 1.0 1.0 1.0 0.0
EMISFACT L0000321     HRDOW7 0.0 0.0 0.0 0.0 0.0 0.0 0.0 0.0
EMISFACT L0000322     HRDOW7 0.0 0.0 0.0 0.0 0.0 0.0 0.0 1.0
EMISFACT L0000322     HRDOW7 1.0 1.0 1.0 1.0 1.0 1.0 1.0 0.0
EMISFACT L0000322     HRDOW7 0.0 0.0 0.0 0.0 0.0 0.0 0.0 0.0
EMISFACT L0000323     HRDOW7 0.0 0.0 0.0 0.0 0.0 0.0 0.0 1.0
EMISFACT L0000323     HRDOW7 1.0 1.0 1.0 1.0 1.0 1.0 1.0 0.0
EMISFACT L0000323     HRDOW7 0.0 0.0 0.0 0.0 0.0 0.0 0.0 0.0
EMISFACT L0000324     HRDOW7 0.0 0.0 0.0 0.0 0.0 0.0 0.0 1.0
EMISFACT L0000324     HRDOW7 1.0 1.0 1.0 1.0 1.0 1.0 1.0 0.0
EMISFACT L0000324     HRDOW7 0.0 0.0 0.0 0.0 0.0 0.0 0.0 0.0
EMISFACT L0000325     HRDOW7 0.0 0.0 0.0 0.0 0.0 0.0 0.0 1.0
EMISFACT L0000325     HRDOW7 1.0 1.0 1.0 1.0 1.0 1.0 1.0 0.0
EMISFACT L0000325     HRDOW7 0.0 0.0 0.0 0.0 0.0 0.0 0.0 0.0
EMISFACT L0000326     HRDOW7 0.0 0.0 0.0 0.0 0.0 0.0 0.0 1.0
EMISFACT L0000326     HRDOW7 1.0 1.0 1.0 1.0 1.0 1.0 1.0 0.0
EMISFACT L0000326     HRDOW7 0.0 0.0 0.0 0.0 0.0 0.0 0.0 0.0
EMISFACT L0000327     HRDOW7 0.0 0.0 0.0 0.0 0.0 0.0 0.0 1.0
EMISFACT L0000327     HRDOW7 1.0 1.0 1.0 1.0 1.0 1.0 1.0 0.0
EMISFACT L0000327     HRDOW7 0.0 0.0 0.0 0.0 0.0 0.0 0.0 0.0
EMISFACT L0000328     HRDOW7 0.0 0.0 0.0 0.0 0.0 0.0 0.0 1.0
EMISFACT L0000328     HRDOW7 1.0 1.0 1.0 1.0 1.0 1.0 1.0 0.0
EMISFACT L0000328     HRDOW7 0.0 0.0 0.0 0.0 0.0 0.0 0.0 0.0
EMISFACT L0000329     HRDOW7 0.0 0.0 0.0 0.0 0.0 0.0 0.0 1.0
EMISFACT L0000329     HRDOW7 1.0 1.0 1.0 1.0 1.0 1.0 1.0 0.0
EMISFACT L0000329     HRDOW7 0.0 0.0 0.0 0.0 0.0 0.0 0.0 0.0
EMISFACT L0000330     HRDOW7 0.0 0.0 0.0 0.0 0.0 0.0 0.0 1.0
EMISFACT L0000330     HRDOW7 1.0 1.0 1.0 1.0 1.0 1.0 1.0 0.0
EMISFACT L0000330     HRDOW7 0.0 0.0 0.0 0.0 0.0 0.0 0.0 0.0
EMISFACT L0000331     HRDOW7 0.0 0.0 0.0 0.0 0.0 0.0 0.0 1.0
EMISFACT L0000331     HRDOW7 1.0 1.0 1.0 1.0 1.0 1.0 1.0 0.0
EMISFACT L0000331     HRDOW7 0.0 0.0 0.0 0.0 0.0 0.0 0.0 0.0
EMISFACT L0000332     HRDOW7 0.0 0.0 0.0 0.0 0.0 0.0 0.0 1.0
EMISFACT L0000332     HRDOW7 1.0 1.0 1.0 1.0 1.0 1.0 1.0 0.0
EMISFACT L0000332     HRDOW7 0.0 0.0 0.0 0.0 0.0 0.0 0.0 0.0
EMISFACT L0000333     HRDOW7 0.0 0.0 0.0 0.0 0.0 0.0 0.0 1.0
EMISFACT L0000333     HRDOW7 1.0 1.0 1.0 1.0 1.0 1.0 1.0 0.0
EMISFACT L0000333     HRDOW7 0.0 0.0 0.0 0.0 0.0 0.0 0.0 0.0
EMISFACT L0000334     HRDOW7 0.0 0.0 0.0 0.0 0.0 0.0 0.0 1.0
EMISFACT L0000334     HRDOW7 1.0 1.0 1.0 1.0 1.0 1.0 1.0 0.0
EMISFACT L0000334     HRDOW7 0.0 0.0 0.0 0.0 0.0 0.0 0.0 0.0
EMISFACT L0000335     HRDOW7 0.0 0.0 0.0 0.0 0.0 0.0 0.0 1.0
EMISFACT L0000335     HRDOW7 1.0 1.0 1.0 1.0 1.0 1.0 1.0 0.0
EMISFACT L0000335     HRDOW7 0.0 0.0 0.0 0.0 0.0 0.0 0.0 0.0
EMISFACT L0000336     HRDOW7 0.0 0.0 0.0 0.0 0.0 0.0 0.0 1.0
EMISFACT L0000336     HRDOW7 1.0 1.0 1.0 1.0 1.0 1.0 1.0 0.0
EMISFACT L0000336     HRDOW7 0.0 0.0 0.0 0.0 0.0 0.0 0.0 0.0
EMISFACT L0000337     HRDOW7 0.0 0.0 0.0 0.0 0.0 0.0 0.0 1.0
EMISFACT L0000337     HRDOW7 1.0 1.0 1.0 1.0 1.0 1.0 1.0 0.0
EMISFACT L0000337     HRDOW7 0.0 0.0 0.0 0.0 0.0 0.0 0.0 0.0
```

```
EMISFACT L0000338     HRDOW7 0.0 0.0 0.0 0.0 0.0 0.0 0.0 1.0
EMISFACT L0000338     HRDOW7 1.0 1.0 1.0 1.0 1.0 1.0 1.0 0.0
EMISFACT L0000338     HRDOW7 0.0 0.0 0.0 0.0 0.0 0.0 0.0 0.0
EMISFACT L0000339     HRDOW7 0.0 0.0 0.0 0.0 0.0 0.0 0.0 1.0
EMISFACT L0000339     HRDOW7 1.0 1.0 1.0 1.0 1.0 1.0 1.0 0.0
EMISFACT L0000339     HRDOW7 0.0 0.0 0.0 0.0 0.0 0.0 0.0 0.0
EMISFACT L0000340     HRDOW7 0.0 0.0 0.0 0.0 0.0 0.0 0.0 1.0
EMISFACT L0000340     HRDOW7 1.0 1.0 1.0 1.0 1.0 1.0 1.0 0.0
EMISFACT L0000340     HRDOW7 0.0 0.0 0.0 0.0 0.0 0.0 0.0 0.0
EMISFACT L0000341     HRDOW7 0.0 0.0 0.0 0.0 0.0 0.0 0.0 1.0
EMISFACT L0000341     HRDOW7 1.0 1.0 1.0 1.0 1.0 1.0 1.0 0.0
EMISFACT L0000341     HRDOW7 0.0 0.0 0.0 0.0 0.0 0.0 0.0 0.0
EMISFACT L0000342     HRDOW7 0.0 0.0 0.0 0.0 0.0 0.0 0.0 1.0
EMISFACT L0000342     HRDOW7 1.0 1.0 1.0 1.0 1.0 1.0 1.0 0.0
EMISFACT L0000342     HRDOW7 0.0 0.0 0.0 0.0 0.0 0.0 0.0 0.0
EMISFACT L0000343     HRDOW7 0.0 0.0 0.0 0.0 0.0 0.0 0.0 1.0
EMISFACT L0000343     HRDOW7 1.0 1.0 1.0 1.0 1.0 1.0 1.0 0.0
EMISFACT L0000343     HRDOW7 0.0 0.0 0.0 0.0 0.0 0.0 0.0 0.0
EMISFACT L0000344     HRDOW7 0.0 0.0 0.0 0.0 0.0 0.0 0.0 1.0
EMISFACT L0000344     HRDOW7 1.0 1.0 1.0 1.0 1.0 1.0 1.0 0.0
EMISFACT L0000344     HRDOW7 0.0 0.0 0.0 0.0 0.0 0.0 0.0 0.0
EMISFACT L0000345     HRDOW7 0.0 0.0 0.0 0.0 0.0 0.0 0.0 1.0
EMISFACT L0000345     HRDOW7 1.0 1.0 1.0 1.0 1.0 1.0 1.0 0.0
EMISFACT L0000345     HRDOW7 0.0 0.0 0.0 0.0 0.0 0.0 0.0 0.0
EMISFACT L0000346     HRDOW7 0.0 0.0 0.0 0.0 0.0 0.0 0.0 1.0
EMISFACT L0000346     HRDOW7 1.0 1.0 1.0 1.0 1.0 1.0 1.0 0.0
EMISFACT L0000346     HRDOW7 0.0 0.0 0.0 0.0 0.0 0.0 0.0 0.0
EMISFACT L0000347     HRDOW7 0.0 0.0 0.0 0.0 0.0 0.0 0.0 1.0
EMISFACT L0000347     HRDOW7 1.0 1.0 1.0 1.0 1.0 1.0 1.0 0.0
EMISFACT L0000347     HRDOW7 0.0 0.0 0.0 0.0 0.0 0.0 0.0 0.0
EMISFACT L0000348     HRDOW7 0.0 0.0 0.0 0.0 0.0 0.0 0.0 1.0
EMISFACT L0000348     HRDOW7 1.0 1.0 1.0 1.0 1.0 1.0 1.0 0.0
EMISFACT L0000348     HRDOW7 0.0 0.0 0.0 0.0 0.0 0.0 0.0 0.0
EMISFACT L0000349     HRDOW7 0.0 0.0 0.0 0.0 0.0 0.0 0.0 1.0
EMISFACT L0000349     HRDOW7 1.0 1.0 1.0 1.0 1.0 1.0 1.0 0.0
EMISFACT L0000349     HRDOW7 0.0 0.0 0.0 0.0 0.0 0.0 0.0 0.0
EMISFACT L0000350     HRDOW7 0.0 0.0 0.0 0.0 0.0 0.0 0.0 1.0
EMISFACT L0000350     HRDOW7 1.0 1.0 1.0 1.0 1.0 1.0 1.0 0.0
EMISFACT L0000350     HRDOW7 0.0 0.0 0.0 0.0 0.0 0.0 0.0 0.0
EMISFACT L0000351     HRDOW7 0.0 0.0 0.0 0.0 0.0 0.0 0.0 1.0
EMISFACT L0000351     HRDOW7 1.0 1.0 1.0 1.0 1.0 1.0 1.0 0.0
EMISFACT L0000351     HRDOW7 0.0 0.0 0.0 0.0 0.0 0.0 0.0 0.0
EMISFACT L0000352     HRDOW7 0.0 0.0 0.0 0.0 0.0 0.0 0.0 1.0
EMISFACT L0000352     HRDOW7 1.0 1.0 1.0 1.0 1.0 1.0 1.0 0.0
EMISFACT L0000352     HRDOW7 0.0 0.0 0.0 0.0 0.0 0.0 0.0 0.0
EMISFACT L0000353     HRDOW7 0.0 0.0 0.0 0.0 0.0 0.0 0.0 1.0
EMISFACT L0000353     HRDOW7 1.0 1.0 1.0 1.0 1.0 1.0 1.0 0.0
EMISFACT L0000353     HRDOW7 0.0 0.0 0.0 0.0 0.0 0.0 0.0 0.0
EMISFACT L0000354     HRDOW7 0.0 0.0 0.0 0.0 0.0 0.0 0.0 1.0
EMISFACT L0000354     HRDOW7 1.0 1.0 1.0 1.0 1.0 1.0 1.0 0.0
EMISFACT L0000354     HRDOW7 0.0 0.0 0.0 0.0 0.0 0.0 0.0 0.0
EMISFACT L0000355     HRDOW7 0.0 0.0 0.0 0.0 0.0 0.0 0.0 1.0
EMISFACT L0000355     HRDOW7 1.0 1.0 1.0 1.0 1.0 1.0 1.0 0.0
EMISFACT L0000355     HRDOW7 0.0 0.0 0.0 0.0 0.0 0.0 0.0 0.0
EMISFACT L0000356     HRDOW7 0.0 0.0 0.0 0.0 0.0 0.0 0.0 1.0
EMISFACT L0000356     HRDOW7 1.0 1.0 1.0 1.0 1.0 1.0 1.0 0.0
EMISFACT L0000356     HRDOW7 0.0 0.0 0.0 0.0 0.0 0.0 0.0 0.0
EMISFACT L0000357     HRDOW7 0.0 0.0 0.0 0.0 0.0 0.0 0.0 1.0
EMISFACT L0000357     HRDOW7 1.0 1.0 1.0 1.0 1.0 1.0 1.0 0.0
EMISFACT L0000357     HRDOW7 0.0 0.0 0.0 0.0 0.0 0.0 0.0 0.0
EMISFACT L0000358     HRDOW7 0.0 0.0 0.0 0.0 0.0 0.0 0.0 1.0
EMISFACT L0000358     HRDOW7 1.0 1.0 1.0 1.0 1.0 1.0 1.0 0.0
EMISFACT L0000358     HRDOW7 0.0 0.0 0.0 0.0 0.0 0.0 0.0 0.0
EMISFACT L0000359     HRDOW7 0.0 0.0 0.0 0.0 0.0 0.0 0.0 1.0
EMISFACT L0000359     HRDOW7 1.0 1.0 1.0 1.0 1.0 1.0 1.0 0.0
EMISFACT L0000359     HRDOW7 0.0 0.0 0.0 0.0 0.0 0.0 0.0 0.0
```

```
EMISFACT L0000360     HRDOW7 0.0 0.0 0.0 0.0 0.0 0.0 0.0 1.0
EMISFACT L0000360     HRDOW7 1.0 1.0 1.0 1.0 1.0 1.0 1.0 0.0
EMISFACT L0000360     HRDOW7 0.0 0.0 0.0 0.0 0.0 0.0 0.0 0.0
EMISFACT L0000361     HRDOW7 0.0 0.0 0.0 0.0 0.0 0.0 0.0 1.0
EMISFACT L0000361     HRDOW7 1.0 1.0 1.0 1.0 1.0 1.0 1.0 0.0
EMISFACT L0000361     HRDOW7 0.0 0.0 0.0 0.0 0.0 0.0 0.0 0.0
EMISFACT L0000362     HRDOW7 0.0 0.0 0.0 0.0 0.0 0.0 0.0 1.0
EMISFACT L0000362     HRDOW7 1.0 1.0 1.0 1.0 1.0 1.0 1.0 0.0
EMISFACT L0000362     HRDOW7 0.0 0.0 0.0 0.0 0.0 0.0 0.0 0.0
EMISFACT L0000363     HRDOW7 0.0 0.0 0.0 0.0 0.0 0.0 0.0 1.0
EMISFACT L0000363     HRDOW7 1.0 1.0 1.0 1.0 1.0 1.0 1.0 0.0
EMISFACT L0000363     HRDOW7 0.0 0.0 0.0 0.0 0.0 0.0 0.0 0.0
EMISFACT L0000364     HRDOW7 0.0 0.0 0.0 0.0 0.0 0.0 0.0 1.0
EMISFACT L0000364     HRDOW7 1.0 1.0 1.0 1.0 1.0 1.0 1.0 0.0
EMISFACT L0000364     HRDOW7 0.0 0.0 0.0 0.0 0.0 0.0 0.0 0.0
EMISFACT L0000365     HRDOW7 0.0 0.0 0.0 0.0 0.0 0.0 0.0 1.0
EMISFACT L0000365     HRDOW7 1.0 1.0 1.0 1.0 1.0 1.0 1.0 0.0
EMISFACT L0000365     HRDOW7 0.0 0.0 0.0 0.0 0.0 0.0 0.0 0.0
EMISFACT L0000366     HRDOW7 0.0 0.0 0.0 0.0 0.0 0.0 0.0 1.0
EMISFACT L0000366     HRDOW7 1.0 1.0 1.0 1.0 1.0 1.0 1.0 0.0
EMISFACT L0000366     HRDOW7 0.0 0.0 0.0 0.0 0.0 0.0 0.0 0.0
EMISFACT L0000367     HRDOW7 0.0 0.0 0.0 0.0 0.0 0.0 0.0 1.0
EMISFACT L0000367     HRDOW7 1.0 1.0 1.0 1.0 1.0 1.0 1.0 0.0
EMISFACT L0000367     HRDOW7 0.0 0.0 0.0 0.0 0.0 0.0 0.0 0.0
EMISFACT L0000368     HRDOW7 0.0 0.0 0.0 0.0 0.0 0.0 0.0 1.0
EMISFACT L0000368     HRDOW7 1.0 1.0 1.0 1.0 1.0 1.0 1.0 0.0
EMISFACT L0000368     HRDOW7 0.0 0.0 0.0 0.0 0.0 0.0 0.0 0.0
EMISFACT L0000369     HRDOW7 0.0 0.0 0.0 0.0 0.0 0.0 0.0 1.0
EMISFACT L0000369     HRDOW7 1.0 1.0 1.0 1.0 1.0 1.0 1.0 0.0
EMISFACT L0000369     HRDOW7 0.0 0.0 0.0 0.0 0.0 0.0 0.0 0.0
EMISFACT L0000370     HRDOW7 0.0 0.0 0.0 0.0 0.0 0.0 0.0 1.0
EMISFACT L0000370     HRDOW7 1.0 1.0 1.0 1.0 1.0 1.0 1.0 0.0
EMISFACT L0000370     HRDOW7 0.0 0.0 0.0 0.0 0.0 0.0 0.0 0.0
EMISFACT L0000371     HRDOW7 0.0 0.0 0.0 0.0 0.0 0.0 0.0 1.0
EMISFACT L0000371     HRDOW7 1.0 1.0 1.0 1.0 1.0 1.0 1.0 0.0
EMISFACT L0000371     HRDOW7 0.0 0.0 0.0 0.0 0.0 0.0 0.0 0.0
EMISFACT L0000372     HRDOW7 0.0 0.0 0.0 0.0 0.0 0.0 0.0 1.0
EMISFACT L0000372     HRDOW7 1.0 1.0 1.0 1.0 1.0 1.0 1.0 0.0
EMISFACT L0000372     HRDOW7 0.0 0.0 0.0 0.0 0.0 0.0 0.0 0.0
EMISFACT L0000373     HRDOW7 0.0 0.0 0.0 0.0 0.0 0.0 0.0 1.0
EMISFACT L0000373     HRDOW7 1.0 1.0 1.0 1.0 1.0 1.0 1.0 0.0
EMISFACT L0000373     HRDOW7 0.0 0.0 0.0 0.0 0.0 0.0 0.0 0.0
EMISFACT L0000374     HRDOW7 0.0 0.0 0.0 0.0 0.0 0.0 0.0 1.0
EMISFACT L0000374     HRDOW7 1.0 1.0 1.0 1.0 1.0 1.0 1.0 0.0
EMISFACT L0000374     HRDOW7 0.0 0.0 0.0 0.0 0.0 0.0 0.0 0.0
EMISFACT L0000375     HRDOW7 0.0 0.0 0.0 0.0 0.0 0.0 0.0 1.0
EMISFACT L0000375     HRDOW7 1.0 1.0 1.0 1.0 1.0 1.0 1.0 0.0
EMISFACT L0000375     HRDOW7 0.0 0.0 0.0 0.0 0.0 0.0 0.0 0.0
EMISFACT L0000376     HRDOW7 0.0 0.0 0.0 0.0 0.0 0.0 0.0 1.0
EMISFACT L0000376     HRDOW7 1.0 1.0 1.0 1.0 1.0 1.0 1.0 0.0
EMISFACT L0000376     HRDOW7 0.0 0.0 0.0 0.0 0.0 0.0 0.0 0.0
EMISFACT L0000377     HRDOW7 0.0 0.0 0.0 0.0 0.0 0.0 0.0 1.0
EMISFACT L0000377     HRDOW7 1.0 1.0 1.0 1.0 1.0 1.0 1.0 0.0
EMISFACT L0000377     HRDOW7 0.0 0.0 0.0 0.0 0.0 0.0 0.0 0.0
EMISFACT L0000378     HRDOW7 0.0 0.0 0.0 0.0 0.0 0.0 0.0 1.0
EMISFACT L0000378     HRDOW7 1.0 1.0 1.0 1.0 1.0 1.0 1.0 0.0
EMISFACT L0000378     HRDOW7 0.0 0.0 0.0 0.0 0.0 0.0 0.0 0.0
EMISFACT L0000379     HRDOW7 0.0 0.0 0.0 0.0 0.0 0.0 0.0 1.0
EMISFACT L0000379     HRDOW7 1.0 1.0 1.0 1.0 1.0 1.0 1.0 0.0
EMISFACT L0000379     HRDOW7 0.0 0.0 0.0 0.0 0.0 0.0 0.0 0.0
EMISFACT L0000380     HRDOW7 0.0 0.0 0.0 0.0 0.0 0.0 0.0 1.0
EMISFACT L0000380     HRDOW7 1.0 1.0 1.0 1.0 1.0 1.0 1.0 0.0
EMISFACT L0000380     HRDOW7 0.0 0.0 0.0 0.0 0.0 0.0 0.0 0.0
EMISFACT L0000381     HRDOW7 0.0 0.0 0.0 0.0 0.0 0.0 0.0 1.0
EMISFACT L0000381     HRDOW7 1.0 1.0 1.0 1.0 1.0 1.0 1.0 0.0
EMISFACT L0000381     HRDOW7 0.0 0.0 0.0 0.0 0.0 0.0 0.0 0.0
```

```
EMISFACT L0000382     HRDOW7 0.0 0.0 0.0 0.0 0.0 0.0 0.0 1.0
EMISFACT L0000382     HRDOW7 1.0 1.0 1.0 1.0 1.0 1.0 1.0 0.0
EMISFACT L0000382     HRDOW7 0.0 0.0 0.0 0.0 0.0 0.0 0.0 0.0
EMISFACT L0000383     HRDOW7 0.0 0.0 0.0 0.0 0.0 0.0 0.0 1.0
EMISFACT L0000383     HRDOW7 1.0 1.0 1.0 1.0 1.0 1.0 1.0 0.0
EMISFACT L0000383     HRDOW7 0.0 0.0 0.0 0.0 0.0 0.0 0.0 0.0
EMISFACT L0000384     HRDOW7 0.0 0.0 0.0 0.0 0.0 0.0 0.0 1.0
EMISFACT L0000384     HRDOW7 1.0 1.0 1.0 1.0 1.0 1.0 1.0 0.0
EMISFACT L0000384     HRDOW7 0.0 0.0 0.0 0.0 0.0 0.0 0.0 0.0
EMISFACT L0000385     HRDOW7 0.0 0.0 0.0 0.0 0.0 0.0 0.0 1.0
EMISFACT L0000385     HRDOW7 1.0 1.0 1.0 1.0 1.0 1.0 1.0 0.0
EMISFACT L0000385     HRDOW7 0.0 0.0 0.0 0.0 0.0 0.0 0.0 0.0
EMISFACT L0000386     HRDOW7 0.0 0.0 0.0 0.0 0.0 0.0 0.0 1.0
EMISFACT L0000386     HRDOW7 1.0 1.0 1.0 1.0 1.0 1.0 1.0 0.0
EMISFACT L0000386     HRDOW7 0.0 0.0 0.0 0.0 0.0 0.0 0.0 0.0
EMISFACT L0000387     HRDOW7 0.0 0.0 0.0 0.0 0.0 0.0 0.0 1.0
EMISFACT L0000387     HRDOW7 1.0 1.0 1.0 1.0 1.0 1.0 1.0 0.0
EMISFACT L0000387     HRDOW7 0.0 0.0 0.0 0.0 0.0 0.0 0.0 0.0
EMISFACT L0000388     HRDOW7 0.0 0.0 0.0 0.0 0.0 0.0 0.0 1.0
EMISFACT L0000388     HRDOW7 1.0 1.0 1.0 1.0 1.0 1.0 1.0 0.0
EMISFACT L0000388     HRDOW7 0.0 0.0 0.0 0.0 0.0 0.0 0.0 0.0
EMISFACT L0000389     HRDOW7 0.0 0.0 0.0 0.0 0.0 0.0 0.0 1.0
EMISFACT L0000389     HRDOW7 1.0 1.0 1.0 1.0 1.0 1.0 1.0 0.0
EMISFACT L0000389     HRDOW7 0.0 0.0 0.0 0.0 0.0 0.0 0.0 0.0
EMISFACT L0000390     HRDOW7 0.0 0.0 0.0 0.0 0.0 0.0 0.0 1.0
EMISFACT L0000390     HRDOW7 1.0 1.0 1.0 1.0 1.0 1.0 1.0 0.0
EMISFACT L0000390     HRDOW7 0.0 0.0 0.0 0.0 0.0 0.0 0.0 0.0
EMISFACT L0000391     HRDOW7 0.0 0.0 0.0 0.0 0.0 0.0 0.0 1.0
EMISFACT L0000391     HRDOW7 1.0 1.0 1.0 1.0 1.0 1.0 1.0 0.0
EMISFACT L0000391     HRDOW7 0.0 0.0 0.0 0.0 0.0 0.0 0.0 0.0
EMISFACT L0000392     HRDOW7 0.0 0.0 0.0 0.0 0.0 0.0 0.0 1.0
EMISFACT L0000392     HRDOW7 1.0 1.0 1.0 1.0 1.0 1.0 1.0 0.0
EMISFACT L0000392     HRDOW7 0.0 0.0 0.0 0.0 0.0 0.0 0.0 0.0
EMISFACT L0000393     HRDOW7 0.0 0.0 0.0 0.0 0.0 0.0 0.0 1.0
EMISFACT L0000393     HRDOW7 1.0 1.0 1.0 1.0 1.0 1.0 1.0 0.0
EMISFACT L0000393     HRDOW7 0.0 0.0 0.0 0.0 0.0 0.0 0.0 0.0
EMISFACT L0000394     HRDOW7 0.0 0.0 0.0 0.0 0.0 0.0 0.0 1.0
EMISFACT L0000394     HRDOW7 1.0 1.0 1.0 1.0 1.0 1.0 1.0 0.0
EMISFACT L0000394     HRDOW7 0.0 0.0 0.0 0.0 0.0 0.0 0.0 0.0
EMISFACT L0000395     HRDOW7 0.0 0.0 0.0 0.0 0.0 0.0 0.0 1.0
EMISFACT L0000395     HRDOW7 1.0 1.0 1.0 1.0 1.0 1.0 1.0 0.0
EMISFACT L0000395     HRDOW7 0.0 0.0 0.0 0.0 0.0 0.0 0.0 0.0
EMISFACT L0000396     HRDOW7 0.0 0.0 0.0 0.0 0.0 0.0 0.0 1.0
EMISFACT L0000396     HRDOW7 1.0 1.0 1.0 1.0 1.0 1.0 1.0 0.0
EMISFACT L0000396     HRDOW7 0.0 0.0 0.0 0.0 0.0 0.0 0.0 0.0
EMISFACT L0000397     HRDOW7 0.0 0.0 0.0 0.0 0.0 0.0 0.0 1.0
EMISFACT L0000397     HRDOW7 1.0 1.0 1.0 1.0 1.0 1.0 1.0 0.0
EMISFACT L0000397     HRDOW7 0.0 0.0 0.0 0.0 0.0 0.0 0.0 0.0
EMISFACT L0000398     HRDOW7 0.0 0.0 0.0 0.0 0.0 0.0 0.0 1.0
EMISFACT L0000398     HRDOW7 1.0 1.0 1.0 1.0 1.0 1.0 1.0 0.0
EMISFACT L0000398     HRDOW7 0.0 0.0 0.0 0.0 0.0 0.0 0.0 0.0
EMISFACT L0000399     HRDOW7 0.0 0.0 0.0 0.0 0.0 0.0 0.0 1.0
EMISFACT L0000399     HRDOW7 1.0 1.0 1.0 1.0 1.0 1.0 1.0 0.0
EMISFACT L0000399     HRDOW7 0.0 0.0 0.0 0.0 0.0 0.0 0.0 0.0
EMISFACT L0000400     HRDOW7 0.0 0.0 0.0 0.0 0.0 0.0 0.0 1.0
EMISFACT L0000400     HRDOW7 1.0 1.0 1.0 1.0 1.0 1.0 1.0 0.0
EMISFACT L0000400     HRDOW7 0.0 0.0 0.0 0.0 0.0 0.0 0.0 0.0
EMISFACT L0000401     HRDOW7 0.0 0.0 0.0 0.0 0.0 0.0 0.0 1.0
EMISFACT L0000401     HRDOW7 1.0 1.0 1.0 1.0 1.0 1.0 1.0 0.0
EMISFACT L0000401     HRDOW7 0.0 0.0 0.0 0.0 0.0 0.0 0.0 0.0
EMISFACT L0000402     HRDOW7 0.0 0.0 0.0 0.0 0.0 0.0 0.0 1.0
EMISFACT L0000402     HRDOW7 1.0 1.0 1.0 1.0 1.0 1.0 1.0 0.0
EMISFACT L0000402     HRDOW7 0.0 0.0 0.0 0.0 0.0 0.0 0.0 0.0
EMISFACT L0000403     HRDOW7 0.0 0.0 0.0 0.0 0.0 0.0 0.0 1.0
EMISFACT L0000403     HRDOW7 1.0 1.0 1.0 1.0 1.0 1.0 1.0 0.0
EMISFACT L0000403     HRDOW7 0.0 0.0 0.0 0.0 0.0 0.0 0.0 0.0
```

```
EMISFACT L0000404     HRDOW7 0.0 0.0 0.0 0.0 0.0 0.0 0.0 1.0
EMISFACT L0000404     HRDOW7 1.0 1.0 1.0 1.0 1.0 1.0 1.0 0.0
EMISFACT L0000404     HRDOW7 0.0 0.0 0.0 0.0 0.0 0.0 0.0 0.0
EMISFACT L0000405     HRDOW7 0.0 0.0 0.0 0.0 0.0 0.0 0.0 1.0
EMISFACT L0000405     HRDOW7 1.0 1.0 1.0 1.0 1.0 1.0 1.0 0.0
EMISFACT L0000405     HRDOW7 0.0 0.0 0.0 0.0 0.0 0.0 0.0 0.0
EMISFACT L0000406     HRDOW7 0.0 0.0 0.0 0.0 0.0 0.0 0.0 1.0
EMISFACT L0000406     HRDOW7 1.0 1.0 1.0 1.0 1.0 1.0 1.0 0.0
EMISFACT L0000406     HRDOW7 0.0 0.0 0.0 0.0 0.0 0.0 0.0 0.0
EMISFACT L0000407     HRDOW7 0.0 0.0 0.0 0.0 0.0 0.0 0.0 1.0
EMISFACT L0000407     HRDOW7 1.0 1.0 1.0 1.0 1.0 1.0 1.0 0.0
EMISFACT L0000407     HRDOW7 0.0 0.0 0.0 0.0 0.0 0.0 0.0 0.0
EMISFACT L0000408     HRDOW7 0.0 0.0 0.0 0.0 0.0 0.0 0.0 1.0
EMISFACT L0000408     HRDOW7 1.0 1.0 1.0 1.0 1.0 1.0 1.0 0.0
EMISFACT L0000408     HRDOW7 0.0 0.0 0.0 0.0 0.0 0.0 0.0 0.0
EMISFACT L0000409     HRDOW7 0.0 0.0 0.0 0.0 0.0 0.0 0.0 1.0
EMISFACT L0000409     HRDOW7 1.0 1.0 1.0 1.0 1.0 1.0 1.0 0.0
EMISFACT L0000409     HRDOW7 0.0 0.0 0.0 0.0 0.0 0.0 0.0 0.0
EMISFACT L0000410     HRDOW7 0.0 0.0 0.0 0.0 0.0 0.0 0.0 1.0
EMISFACT L0000410     HRDOW7 1.0 1.0 1.0 1.0 1.0 1.0 1.0 0.0
EMISFACT L0000410     HRDOW7 0.0 0.0 0.0 0.0 0.0 0.0 0.0 0.0
EMISFACT L0000411     HRDOW7 0.0 0.0 0.0 0.0 0.0 0.0 0.0 1.0
EMISFACT L0000411     HRDOW7 1.0 1.0 1.0 1.0 1.0 1.0 1.0 0.0
EMISFACT L0000411     HRDOW7 0.0 0.0 0.0 0.0 0.0 0.0 0.0 0.0
EMISFACT L0000412     HRDOW7 0.0 0.0 0.0 0.0 0.0 0.0 0.0 1.0
EMISFACT L0000412     HRDOW7 1.0 1.0 1.0 1.0 1.0 1.0 1.0 0.0
EMISFACT L0000412     HRDOW7 0.0 0.0 0.0 0.0 0.0 0.0 0.0 0.0
EMISFACT L0000413     HRDOW7 0.0 0.0 0.0 0.0 0.0 0.0 0.0 1.0
EMISFACT L0000413     HRDOW7 1.0 1.0 1.0 1.0 1.0 1.0 1.0 0.0
EMISFACT L0000413     HRDOW7 0.0 0.0 0.0 0.0 0.0 0.0 0.0 0.0
EMISFACT L0000414     HRDOW7 0.0 0.0 0.0 0.0 0.0 0.0 0.0 1.0
EMISFACT L0000414     HRDOW7 1.0 1.0 1.0 1.0 1.0 1.0 1.0 0.0
EMISFACT L0000414     HRDOW7 0.0 0.0 0.0 0.0 0.0 0.0 0.0 0.0
EMISFACT L0000415     HRDOW7 0.0 0.0 0.0 0.0 0.0 0.0 0.0 1.0
EMISFACT L0000415     HRDOW7 1.0 1.0 1.0 1.0 1.0 1.0 1.0 0.0
EMISFACT L0000415     HRDOW7 0.0 0.0 0.0 0.0 0.0 0.0 0.0 0.0
EMISFACT L0000416     HRDOW7 0.0 0.0 0.0 0.0 0.0 0.0 0.0 1.0
EMISFACT L0000416     HRDOW7 1.0 1.0 1.0 1.0 1.0 1.0 1.0 0.0
EMISFACT L0000416     HRDOW7 0.0 0.0 0.0 0.0 0.0 0.0 0.0 0.0
EMISFACT L0000417     HRDOW7 0.0 0.0 0.0 0.0 0.0 0.0 0.0 1.0
EMISFACT L0000417     HRDOW7 1.0 1.0 1.0 1.0 1.0 1.0 1.0 0.0
EMISFACT L0000417     HRDOW7 0.0 0.0 0.0 0.0 0.0 0.0 0.0 0.0
EMISFACT L0000418     HRDOW7 0.0 0.0 0.0 0.0 0.0 0.0 0.0 1.0
EMISFACT L0000418     HRDOW7 1.0 1.0 1.0 1.0 1.0 1.0 1.0 0.0
EMISFACT L0000418     HRDOW7 0.0 0.0 0.0 0.0 0.0 0.0 0.0 0.0
EMISFACT L0000419     HRDOW7 0.0 0.0 0.0 0.0 0.0 0.0 0.0 1.0
EMISFACT L0000419     HRDOW7 1.0 1.0 1.0 1.0 1.0 1.0 1.0 0.0
EMISFACT L0000419     HRDOW7 0.0 0.0 0.0 0.0 0.0 0.0 0.0 0.0
EMISFACT L0000420     HRDOW7 0.0 0.0 0.0 0.0 0.0 0.0 0.0 1.0
EMISFACT L0000420     HRDOW7 1.0 1.0 1.0 1.0 1.0 1.0 1.0 0.0
EMISFACT L0000420     HRDOW7 0.0 0.0 0.0 0.0 0.0 0.0 0.0 0.0
EMISFACT L0000421     HRDOW7 0.0 0.0 0.0 0.0 0.0 0.0 0.0 1.0
EMISFACT L0000421     HRDOW7 1.0 1.0 1.0 1.0 1.0 1.0 1.0 0.0
EMISFACT L0000421     HRDOW7 0.0 0.0 0.0 0.0 0.0 0.0 0.0 0.0
EMISFACT L0000422     HRDOW7 0.0 0.0 0.0 0.0 0.0 0.0 0.0 1.0
EMISFACT L0000422     HRDOW7 1.0 1.0 1.0 1.0 1.0 1.0 1.0 0.0
EMISFACT L0000422     HRDOW7 0.0 0.0 0.0 0.0 0.0 0.0 0.0 0.0
EMISFACT L0000423     HRDOW7 0.0 0.0 0.0 0.0 0.0 0.0 0.0 1.0
EMISFACT L0000423     HRDOW7 1.0 1.0 1.0 1.0 1.0 1.0 1.0 0.0
EMISFACT L0000423     HRDOW7 0.0 0.0 0.0 0.0 0.0 0.0 0.0 0.0
EMISFACT L0000424     HRDOW7 0.0 0.0 0.0 0.0 0.0 0.0 0.0 1.0
EMISFACT L0000424     HRDOW7 1.0 1.0 1.0 1.0 1.0 1.0 1.0 0.0
EMISFACT L0000424     HRDOW7 0.0 0.0 0.0 0.0 0.0 0.0 0.0 0.0
EMISFACT L0000425     HRDOW7 0.0 0.0 0.0 0.0 0.0 0.0 0.0 1.0
EMISFACT L0000425     HRDOW7 1.0 1.0 1.0 1.0 1.0 1.0 1.0 0.0
EMISFACT L0000425     HRDOW7 0.0 0.0 0.0 0.0 0.0 0.0 0.0 0.0
```

```
EMISFACT L0000426     HRDOW7 0.0 0.0 0.0 0.0 0.0 0.0 0.0 1.0
EMISFACT L0000426     HRDOW7 1.0 1.0 1.0 1.0 1.0 1.0 1.0 0.0
EMISFACT L0000426     HRDOW7 0.0 0.0 0.0 0.0 0.0 0.0 0.0 0.0
EMISFACT L0000427     HRDOW7 0.0 0.0 0.0 0.0 0.0 0.0 0.0 1.0
EMISFACT L0000427     HRDOW7 1.0 1.0 1.0 1.0 1.0 1.0 1.0 0.0
EMISFACT L0000427     HRDOW7 0.0 0.0 0.0 0.0 0.0 0.0 0.0 0.0
EMISFACT L0000428     HRDOW7 0.0 0.0 0.0 0.0 0.0 0.0 0.0 1.0
EMISFACT L0000428     HRDOW7 1.0 1.0 1.0 1.0 1.0 1.0 1.0 0.0
EMISFACT L0000428     HRDOW7 0.0 0.0 0.0 0.0 0.0 0.0 0.0 0.0
EMISFACT L0000001     HRDOW7 0.0 0.0 0.0 0.0 0.0 0.0 0.0 1.0
EMISFACT L0000001     HRDOW7 1.0 1.0 1.0 1.0 1.0 1.0 1.0 0.0
EMISFACT L0000001     HRDOW7 0.0 0.0 0.0 0.0 0.0 0.0 0.0 0.0
EMISFACT L0000002     HRDOW7 0.0 0.0 0.0 0.0 0.0 0.0 0.0 1.0
EMISFACT L0000002     HRDOW7 1.0 1.0 1.0 1.0 1.0 1.0 1.0 0.0
EMISFACT L0000002     HRDOW7 0.0 0.0 0.0 0.0 0.0 0.0 0.0 0.0
EMISFACT L0000003     HRDOW7 0.0 0.0 0.0 0.0 0.0 0.0 0.0 1.0
EMISFACT L0000003     HRDOW7 1.0 1.0 1.0 1.0 1.0 1.0 1.0 0.0
EMISFACT L0000003     HRDOW7 0.0 0.0 0.0 0.0 0.0 0.0 0.0 0.0
EMISFACT L0000004     HRDOW7 0.0 0.0 0.0 0.0 0.0 0.0 0.0 1.0
EMISFACT L0000004     HRDOW7 1.0 1.0 1.0 1.0 1.0 1.0 1.0 0.0
EMISFACT L0000004     HRDOW7 0.0 0.0 0.0 0.0 0.0 0.0 0.0 0.0
EMISFACT L0000005     HRDOW7 0.0 0.0 0.0 0.0 0.0 0.0 0.0 1.0
EMISFACT L0000005     HRDOW7 1.0 1.0 1.0 1.0 1.0 1.0 1.0 0.0
EMISFACT L0000005     HRDOW7 0.0 0.0 0.0 0.0 0.0 0.0 0.0 0.0
EMISFACT L0000006     HRDOW7 0.0 0.0 0.0 0.0 0.0 0.0 0.0 1.0
EMISFACT L0000006     HRDOW7 1.0 1.0 1.0 1.0 1.0 1.0 1.0 0.0
EMISFACT L0000006     HRDOW7 0.0 0.0 0.0 0.0 0.0 0.0 0.0 0.0
EMISFACT L0000007     HRDOW7 0.0 0.0 0.0 0.0 0.0 0.0 0.0 1.0
EMISFACT L0000007     HRDOW7 1.0 1.0 1.0 1.0 1.0 1.0 1.0 0.0
EMISFACT L0000007     HRDOW7 0.0 0.0 0.0 0.0 0.0 0.0 0.0 0.0
EMISFACT L0000008     HRDOW7 0.0 0.0 0.0 0.0 0.0 0.0 0.0 1.0
EMISFACT L0000008     HRDOW7 1.0 1.0 1.0 1.0 1.0 1.0 1.0 0.0
EMISFACT L0000008     HRDOW7 0.0 0.0 0.0 0.0 0.0 0.0 0.0 0.0
EMISFACT L0000009     HRDOW7 0.0 0.0 0.0 0.0 0.0 0.0 0.0 1.0
EMISFACT L0000009     HRDOW7 1.0 1.0 1.0 1.0 1.0 1.0 1.0 0.0
EMISFACT L0000009     HRDOW7 0.0 0.0 0.0 0.0 0.0 0.0 0.0 0.0
EMISFACT L0000010     HRDOW7 0.0 0.0 0.0 0.0 0.0 0.0 0.0 1.0
EMISFACT L0000010     HRDOW7 1.0 1.0 1.0 1.0 1.0 1.0 1.0 0.0
EMISFACT L0000010     HRDOW7 0.0 0.0 0.0 0.0 0.0 0.0 0.0 0.0
EMISFACT L0000011     HRDOW7 0.0 0.0 0.0 0.0 0.0 0.0 0.0 1.0
EMISFACT L0000011     HRDOW7 1.0 1.0 1.0 1.0 1.0 1.0 1.0 0.0
EMISFACT L0000011     HRDOW7 0.0 0.0 0.0 0.0 0.0 0.0 0.0 0.0
EMISFACT L0000012     HRDOW7 0.0 0.0 0.0 0.0 0.0 0.0 0.0 1.0
EMISFACT L0000012     HRDOW7 1.0 1.0 1.0 1.0 1.0 1.0 1.0 0.0
EMISFACT L0000012     HRDOW7 0.0 0.0 0.0 0.0 0.0 0.0 0.0 0.0
EMISFACT L0000013     HRDOW7 0.0 0.0 0.0 0.0 0.0 0.0 0.0 1.0
EMISFACT L0000013     HRDOW7 1.0 1.0 1.0 1.0 1.0 1.0 1.0 0.0
EMISFACT L0000013     HRDOW7 0.0 0.0 0.0 0.0 0.0 0.0 0.0 0.0
EMISFACT L0000014     HRDOW7 0.0 0.0 0.0 0.0 0.0 0.0 0.0 1.0
EMISFACT L0000014     HRDOW7 1.0 1.0 1.0 1.0 1.0 1.0 1.0 0.0
EMISFACT L0000014     HRDOW7 0.0 0.0 0.0 0.0 0.0 0.0 0.0 0.0
EMISFACT L0000015     HRDOW7 0.0 0.0 0.0 0.0 0.0 0.0 0.0 1.0
EMISFACT L0000015     HRDOW7 1.0 1.0 1.0 1.0 1.0 1.0 1.0 0.0
EMISFACT L0000015     HRDOW7 0.0 0.0 0.0 0.0 0.0 0.0 0.0 0.0
EMISFACT L0000016     HRDOW7 0.0 0.0 0.0 0.0 0.0 0.0 0.0 1.0
EMISFACT L0000016     HRDOW7 1.0 1.0 1.0 1.0 1.0 1.0 1.0 0.0
EMISFACT L0000016     HRDOW7 0.0 0.0 0.0 0.0 0.0 0.0 0.0 0.0
EMISFACT L0000017     HRDOW7 0.0 0.0 0.0 0.0 0.0 0.0 0.0 1.0
EMISFACT L0000017     HRDOW7 1.0 1.0 1.0 1.0 1.0 1.0 1.0 0.0
EMISFACT L0000017     HRDOW7 0.0 0.0 0.0 0.0 0.0 0.0 0.0 0.0
EMISFACT L0000018     HRDOW7 0.0 0.0 0.0 0.0 0.0 0.0 0.0 1.0
EMISFACT L0000018     HRDOW7 1.0 1.0 1.0 1.0 1.0 1.0 1.0 0.0
EMISFACT L0000018     HRDOW7 0.0 0.0 0.0 0.0 0.0 0.0 0.0 0.0
EMISFACT L0000019     HRDOW7 0.0 0.0 0.0 0.0 0.0 0.0 0.0 1.0
EMISFACT L0000019     HRDOW7 1.0 1.0 1.0 1.0 1.0 1.0 1.0 0.0
EMISFACT L0000019     HRDOW7 0.0 0.0 0.0 0.0 0.0 0.0 0.0 0.0
```

```
EMISFACT L0000020     HRDOW7 0.0 0.0 0.0 0.0 0.0 0.0 0.0 1.0
EMISFACT L0000020     HRDOW7 1.0 1.0 1.0 1.0 1.0 1.0 1.0 0.0
EMISFACT L0000020     HRDOW7 0.0 0.0 0.0 0.0 0.0 0.0 0.0 0.0
EMISFACT L0000021     HRDOW7 0.0 0.0 0.0 0.0 0.0 0.0 0.0 1.0
EMISFACT L0000021     HRDOW7 1.0 1.0 1.0 1.0 1.0 1.0 1.0 0.0
EMISFACT L0000021     HRDOW7 0.0 0.0 0.0 0.0 0.0 0.0 0.0 0.0
EMISFACT L0000022     HRDOW7 0.0 0.0 0.0 0.0 0.0 0.0 0.0 1.0
EMISFACT L0000022     HRDOW7 1.0 1.0 1.0 1.0 1.0 1.0 1.0 0.0
EMISFACT L0000022     HRDOW7 0.0 0.0 0.0 0.0 0.0 0.0 0.0 0.0
EMISFACT L0000023     HRDOW7 0.0 0.0 0.0 0.0 0.0 0.0 0.0 1.0
EMISFACT L0000023     HRDOW7 1.0 1.0 1.0 1.0 1.0 1.0 1.0 0.0
EMISFACT L0000023     HRDOW7 0.0 0.0 0.0 0.0 0.0 0.0 0.0 0.0
EMISFACT L0000024     HRDOW7 0.0 0.0 0.0 0.0 0.0 0.0 0.0 1.0
EMISFACT L0000024     HRDOW7 1.0 1.0 1.0 1.0 1.0 1.0 1.0 0.0
EMISFACT L0000024     HRDOW7 0.0 0.0 0.0 0.0 0.0 0.0 0.0 0.0
EMISFACT L0000025     HRDOW7 0.0 0.0 0.0 0.0 0.0 0.0 0.0 1.0
EMISFACT L0000025     HRDOW7 1.0 1.0 1.0 1.0 1.0 1.0 1.0 0.0
EMISFACT L0000025     HRDOW7 0.0 0.0 0.0 0.0 0.0 0.0 0.0 0.0
EMISFACT L0000026     HRDOW7 0.0 0.0 0.0 0.0 0.0 0.0 0.0 1.0
EMISFACT L0000026     HRDOW7 1.0 1.0 1.0 1.0 1.0 1.0 1.0 0.0
EMISFACT L0000026     HRDOW7 0.0 0.0 0.0 0.0 0.0 0.0 0.0 0.0
EMISFACT L0000027     HRDOW7 0.0 0.0 0.0 0.0 0.0 0.0 0.0 1.0
EMISFACT L0000027     HRDOW7 1.0 1.0 1.0 1.0 1.0 1.0 1.0 0.0
EMISFACT L0000027     HRDOW7 0.0 0.0 0.0 0.0 0.0 0.0 0.0 0.0
EMISFACT L0000028     HRDOW7 0.0 0.0 0.0 0.0 0.0 0.0 0.0 1.0
EMISFACT L0000028     HRDOW7 1.0 1.0 1.0 1.0 1.0 1.0 1.0 0.0
EMISFACT L0000028     HRDOW7 0.0 0.0 0.0 0.0 0.0 0.0 0.0 0.0
EMISFACT L0000029     HRDOW7 0.0 0.0 0.0 0.0 0.0 0.0 0.0 1.0
EMISFACT L0000029     HRDOW7 1.0 1.0 1.0 1.0 1.0 1.0 1.0 0.0
EMISFACT L0000029     HRDOW7 0.0 0.0 0.0 0.0 0.0 0.0 0.0 0.0
EMISFACT L0000030     HRDOW7 0.0 0.0 0.0 0.0 0.0 0.0 0.0 1.0
EMISFACT L0000030     HRDOW7 1.0 1.0 1.0 1.0 1.0 1.0 1.0 0.0
EMISFACT L0000030     HRDOW7 0.0 0.0 0.0 0.0 0.0 0.0 0.0 0.0
EMISFACT L0000031     HRDOW7 0.0 0.0 0.0 0.0 0.0 0.0 0.0 1.0
EMISFACT L0000031     HRDOW7 1.0 1.0 1.0 1.0 1.0 1.0 1.0 0.0
EMISFACT L0000031     HRDOW7 0.0 0.0 0.0 0.0 0.0 0.0 0.0 0.0
EMISFACT L0000032     HRDOW7 0.0 0.0 0.0 0.0 0.0 0.0 0.0 1.0
EMISFACT L0000032     HRDOW7 1.0 1.0 1.0 1.0 1.0 1.0 1.0 0.0
EMISFACT L0000032     HRDOW7 0.0 0.0 0.0 0.0 0.0 0.0 0.0 0.0
EMISFACT L0000033     HRDOW7 0.0 0.0 0.0 0.0 0.0 0.0 0.0 1.0
EMISFACT L0000033     HRDOW7 1.0 1.0 1.0 1.0 1.0 1.0 1.0 0.0
EMISFACT L0000033     HRDOW7 0.0 0.0 0.0 0.0 0.0 0.0 0.0 0.0
EMISFACT L0000034     HRDOW7 0.0 0.0 0.0 0.0 0.0 0.0 0.0 1.0
EMISFACT L0000034     HRDOW7 1.0 1.0 1.0 1.0 1.0 1.0 1.0 0.0
EMISFACT L0000034     HRDOW7 0.0 0.0 0.0 0.0 0.0 0.0 0.0 0.0
EMISFACT L0000035     HRDOW7 0.0 0.0 0.0 0.0 0.0 0.0 0.0 1.0
EMISFACT L0000035     HRDOW7 1.0 1.0 1.0 1.0 1.0 1.0 1.0 0.0
EMISFACT L0000035     HRDOW7 0.0 0.0 0.0 0.0 0.0 0.0 0.0 0.0
EMISFACT L0000036     HRDOW7 0.0 0.0 0.0 0.0 0.0 0.0 0.0 1.0
EMISFACT L0000036     HRDOW7 1.0 1.0 1.0 1.0 1.0 1.0 1.0 0.0
EMISFACT L0000036     HRDOW7 0.0 0.0 0.0 0.0 0.0 0.0 0.0 0.0
EMISFACT L0000037     HRDOW7 0.0 0.0 0.0 0.0 0.0 0.0 0.0 1.0
EMISFACT L0000037     HRDOW7 1.0 1.0 1.0 1.0 1.0 1.0 1.0 0.0
EMISFACT L0000037     HRDOW7 0.0 0.0 0.0 0.0 0.0 0.0 0.0 0.0
EMISFACT L0000038     HRDOW7 0.0 0.0 0.0 0.0 0.0 0.0 0.0 1.0
EMISFACT L0000038     HRDOW7 1.0 1.0 1.0 1.0 1.0 1.0 1.0 0.0
EMISFACT L0000038     HRDOW7 0.0 0.0 0.0 0.0 0.0 0.0 0.0 0.0
EMISFACT L0000039     HRDOW7 0.0 0.0 0.0 0.0 0.0 0.0 0.0 1.0
EMISFACT L0000039     HRDOW7 1.0 1.0 1.0 1.0 1.0 1.0 1.0 0.0
EMISFACT L0000039     HRDOW7 0.0 0.0 0.0 0.0 0.0 0.0 0.0 0.0
EMISFACT L0000040     HRDOW7 0.0 0.0 0.0 0.0 0.0 0.0 0.0 1.0
EMISFACT L0000040     HRDOW7 1.0 1.0 1.0 1.0 1.0 1.0 1.0 0.0
EMISFACT L0000040     HRDOW7 0.0 0.0 0.0 0.0 0.0 0.0 0.0 0.0
EMISFACT L0000041     HRDOW7 0.0 0.0 0.0 0.0 0.0 0.0 0.0 1.0
EMISFACT L0000041     HRDOW7 1.0 1.0 1.0 1.0 1.0 1.0 1.0 0.0
EMISFACT L0000041     HRDOW7 0.0 0.0 0.0 0.0 0.0 0.0 0.0 0.0
```

```
EMISFACT L0000042     HRDOW7 0.0 0.0 0.0 0.0 0.0 0.0 0.0 1.0
EMISFACT L0000042     HRDOW7 1.0 1.0 1.0 1.0 1.0 1.0 1.0 0.0
EMISFACT L0000042     HRDOW7 0.0 0.0 0.0 0.0 0.0 0.0 0.0 0.0
EMISFACT L0000043     HRDOW7 0.0 0.0 0.0 0.0 0.0 0.0 0.0 1.0
EMISFACT L0000043     HRDOW7 1.0 1.0 1.0 1.0 1.0 1.0 1.0 0.0
EMISFACT L0000043     HRDOW7 0.0 0.0 0.0 0.0 0.0 0.0 0.0 0.0
EMISFACT L0000044     HRDOW7 0.0 0.0 0.0 0.0 0.0 0.0 0.0 1.0
EMISFACT L0000044     HRDOW7 1.0 1.0 1.0 1.0 1.0 1.0 1.0 0.0
EMISFACT L0000044     HRDOW7 0.0 0.0 0.0 0.0 0.0 0.0 0.0 0.0
EMISFACT L0000045     HRDOW7 0.0 0.0 0.0 0.0 0.0 0.0 0.0 1.0
EMISFACT L0000045     HRDOW7 1.0 1.0 1.0 1.0 1.0 1.0 1.0 0.0
EMISFACT L0000045     HRDOW7 0.0 0.0 0.0 0.0 0.0 0.0 0.0 0.0
EMISFACT L0000046     HRDOW7 0.0 0.0 0.0 0.0 0.0 0.0 0.0 1.0
EMISFACT L0000046     HRDOW7 1.0 1.0 1.0 1.0 1.0 1.0 1.0 0.0
EMISFACT L0000046     HRDOW7 0.0 0.0 0.0 0.0 0.0 0.0 0.0 0.0
EMISFACT L0000047     HRDOW7 0.0 0.0 0.0 0.0 0.0 0.0 0.0 1.0
EMISFACT L0000047     HRDOW7 1.0 1.0 1.0 1.0 1.0 1.0 1.0 0.0
EMISFACT L0000047     HRDOW7 0.0 0.0 0.0 0.0 0.0 0.0 0.0 0.0
EMISFACT L0000048     HRDOW7 0.0 0.0 0.0 0.0 0.0 0.0 0.0 1.0
EMISFACT L0000048     HRDOW7 1.0 1.0 1.0 1.0 1.0 1.0 1.0 0.0
EMISFACT L0000048     HRDOW7 0.0 0.0 0.0 0.0 0.0 0.0 0.0 0.0
EMISFACT L0000049     HRDOW7 0.0 0.0 0.0 0.0 0.0 0.0 0.0 1.0
EMISFACT L0000049     HRDOW7 1.0 1.0 1.0 1.0 1.0 1.0 1.0 0.0
EMISFACT L0000049     HRDOW7 0.0 0.0 0.0 0.0 0.0 0.0 0.0 0.0
EMISFACT L0000050     HRDOW7 0.0 0.0 0.0 0.0 0.0 0.0 0.0 1.0
EMISFACT L0000050     HRDOW7 1.0 1.0 1.0 1.0 1.0 1.0 1.0 0.0
EMISFACT L0000050     HRDOW7 0.0 0.0 0.0 0.0 0.0 0.0 0.0 0.0
EMISFACT L0000051     HRDOW7 0.0 0.0 0.0 0.0 0.0 0.0 0.0 1.0
EMISFACT L0000051     HRDOW7 1.0 1.0 1.0 1.0 1.0 1.0 1.0 0.0
EMISFACT L0000051     HRDOW7 0.0 0.0 0.0 0.0 0.0 0.0 0.0 0.0
EMISFACT L0000052     HRDOW7 0.0 0.0 0.0 0.0 0.0 0.0 0.0 1.0
EMISFACT L0000052     HRDOW7 1.0 1.0 1.0 1.0 1.0 1.0 1.0 0.0
EMISFACT L0000052     HRDOW7 0.0 0.0 0.0 0.0 0.0 0.0 0.0 0.0
EMISFACT L0000053     HRDOW7 0.0 0.0 0.0 0.0 0.0 0.0 0.0 1.0
EMISFACT L0000053     HRDOW7 1.0 1.0 1.0 1.0 1.0 1.0 1.0 0.0
EMISFACT L0000053     HRDOW7 0.0 0.0 0.0 0.0 0.0 0.0 0.0 0.0
EMISFACT L0000054     HRDOW7 0.0 0.0 0.0 0.0 0.0 0.0 0.0 1.0
EMISFACT L0000054     HRDOW7 1.0 1.0 1.0 1.0 1.0 1.0 1.0 0.0
EMISFACT L0000054     HRDOW7 0.0 0.0 0.0 0.0 0.0 0.0 0.0 0.0
EMISFACT L0000055     HRDOW7 0.0 0.0 0.0 0.0 0.0 0.0 0.0 1.0
EMISFACT L0000055     HRDOW7 1.0 1.0 1.0 1.0 1.0 1.0 1.0 0.0
EMISFACT L0000055     HRDOW7 0.0 0.0 0.0 0.0 0.0 0.0 0.0 0.0
EMISFACT L0000056     HRDOW7 0.0 0.0 0.0 0.0 0.0 0.0 0.0 1.0
EMISFACT L0000056     HRDOW7 1.0 1.0 1.0 1.0 1.0 1.0 1.0 0.0
EMISFACT L0000056     HRDOW7 0.0 0.0 0.0 0.0 0.0 0.0 0.0 0.0
EMISFACT L0000057     HRDOW7 0.0 0.0 0.0 0.0 0.0 0.0 0.0 1.0
EMISFACT L0000057     HRDOW7 1.0 1.0 1.0 1.0 1.0 1.0 1.0 0.0
EMISFACT L0000057     HRDOW7 0.0 0.0 0.0 0.0 0.0 0.0 0.0 0.0
EMISFACT L0000058     HRDOW7 0.0 0.0 0.0 0.0 0.0 0.0 0.0 1.0
EMISFACT L0000058     HRDOW7 1.0 1.0 1.0 1.0 1.0 1.0 1.0 0.0
EMISFACT L0000058     HRDOW7 0.0 0.0 0.0 0.0 0.0 0.0 0.0 0.0
EMISFACT L0000059     HRDOW7 0.0 0.0 0.0 0.0 0.0 0.0 0.0 1.0
EMISFACT L0000059     HRDOW7 1.0 1.0 1.0 1.0 1.0 1.0 1.0 0.0
EMISFACT L0000059     HRDOW7 0.0 0.0 0.0 0.0 0.0 0.0 0.0 0.0
EMISFACT L0000060     HRDOW7 0.0 0.0 0.0 0.0 0.0 0.0 0.0 1.0
EMISFACT L0000060     HRDOW7 1.0 1.0 1.0 1.0 1.0 1.0 1.0 0.0
EMISFACT L0000060     HRDOW7 0.0 0.0 0.0 0.0 0.0 0.0 0.0 0.0
EMISFACT L0000061     HRDOW7 0.0 0.0 0.0 0.0 0.0 0.0 0.0 1.0
EMISFACT L0000061     HRDOW7 1.0 1.0 1.0 1.0 1.0 1.0 1.0 0.0
EMISFACT L0000061     HRDOW7 0.0 0.0 0.0 0.0 0.0 0.0 0.0 0.0
EMISFACT L0000062     HRDOW7 0.0 0.0 0.0 0.0 0.0 0.0 0.0 1.0
EMISFACT L0000062     HRDOW7 1.0 1.0 1.0 1.0 1.0 1.0 1.0 0.0
EMISFACT L0000062     HRDOW7 0.0 0.0 0.0 0.0 0.0 0.0 0.0 0.0
EMISFACT L0000063     HRDOW7 0.0 0.0 0.0 0.0 0.0 0.0 0.0 1.0
EMISFACT L0000063     HRDOW7 1.0 1.0 1.0 1.0 1.0 1.0 1.0 0.0
EMISFACT L0000063     HRDOW7 0.0 0.0 0.0 0.0 0.0 0.0 0.0 0.0
```

```
EMISFACT L0000064     HRDOW7 0.0 0.0 0.0 0.0 0.0 0.0 0.0 1.0
EMISFACT L0000064     HRDOW7 1.0 1.0 1.0 1.0 1.0 1.0 1.0 0.0
EMISFACT L0000064     HRDOW7 0.0 0.0 0.0 0.0 0.0 0.0 0.0 0.0
EMISFACT L0000065     HRDOW7 0.0 0.0 0.0 0.0 0.0 0.0 0.0 1.0
EMISFACT L0000065     HRDOW7 1.0 1.0 1.0 1.0 1.0 1.0 1.0 0.0
EMISFACT L0000065     HRDOW7 0.0 0.0 0.0 0.0 0.0 0.0 0.0 0.0
EMISFACT L0000066     HRDOW7 0.0 0.0 0.0 0.0 0.0 0.0 0.0 1.0
EMISFACT L0000066     HRDOW7 1.0 1.0 1.0 1.0 1.0 1.0 1.0 0.0
EMISFACT L0000066     HRDOW7 0.0 0.0 0.0 0.0 0.0 0.0 0.0 0.0
EMISFACT L0000067     HRDOW7 0.0 0.0 0.0 0.0 0.0 0.0 0.0 1.0
EMISFACT L0000067     HRDOW7 1.0 1.0 1.0 1.0 1.0 1.0 1.0 0.0
EMISFACT L0000067     HRDOW7 0.0 0.0 0.0 0.0 0.0 0.0 0.0 0.0
EMISFACT L0000068     HRDOW7 0.0 0.0 0.0 0.0 0.0 0.0 0.0 1.0
EMISFACT L0000068     HRDOW7 1.0 1.0 1.0 1.0 1.0 1.0 1.0 0.0
EMISFACT L0000068     HRDOW7 0.0 0.0 0.0 0.0 0.0 0.0 0.0 0.0
EMISFACT L0000069     HRDOW7 0.0 0.0 0.0 0.0 0.0 0.0 0.0 1.0
EMISFACT L0000069     HRDOW7 1.0 1.0 1.0 1.0 1.0 1.0 1.0 0.0
EMISFACT L0000069     HRDOW7 0.0 0.0 0.0 0.0 0.0 0.0 0.0 0.0
EMISFACT L0000070     HRDOW7 0.0 0.0 0.0 0.0 0.0 0.0 0.0 1.0
EMISFACT L0000070     HRDOW7 1.0 1.0 1.0 1.0 1.0 1.0 1.0 0.0
EMISFACT L0000070     HRDOW7 0.0 0.0 0.0 0.0 0.0 0.0 0.0 0.0
EMISFACT L0000071     HRDOW7 0.0 0.0 0.0 0.0 0.0 0.0 0.0 1.0
EMISFACT L0000071     HRDOW7 1.0 1.0 1.0 1.0 1.0 1.0 1.0 0.0
EMISFACT L0000071     HRDOW7 0.0 0.0 0.0 0.0 0.0 0.0 0.0 0.0
EMISFACT L0000072     HRDOW7 0.0 0.0 0.0 0.0 0.0 0.0 0.0 1.0
EMISFACT L0000072     HRDOW7 1.0 1.0 1.0 1.0 1.0 1.0 1.0 0.0
EMISFACT L0000072     HRDOW7 0.0 0.0 0.0 0.0 0.0 0.0 0.0 0.0
EMISFACT L0000073     HRDOW7 0.0 0.0 0.0 0.0 0.0 0.0 0.0 1.0
EMISFACT L0000073     HRDOW7 1.0 1.0 1.0 1.0 1.0 1.0 1.0 0.0
EMISFACT L0000073     HRDOW7 0.0 0.0 0.0 0.0 0.0 0.0 0.0 0.0
EMISFACT L0000074     HRDOW7 0.0 0.0 0.0 0.0 0.0 0.0 0.0 1.0
EMISFACT L0000074     HRDOW7 1.0 1.0 1.0 1.0 1.0 1.0 1.0 0.0
EMISFACT L0000074     HRDOW7 0.0 0.0 0.0 0.0 0.0 0.0 0.0 0.0
EMISFACT L0000075     HRDOW7 0.0 0.0 0.0 0.0 0.0 0.0 0.0 1.0
EMISFACT L0000075     HRDOW7 1.0 1.0 1.0 1.0 1.0 1.0 1.0 0.0
EMISFACT L0000075     HRDOW7 0.0 0.0 0.0 0.0 0.0 0.0 0.0 0.0
EMISFACT L0000076     HRDOW7 0.0 0.0 0.0 0.0 0.0 0.0 0.0 1.0
EMISFACT L0000076     HRDOW7 1.0 1.0 1.0 1.0 1.0 1.0 1.0 0.0
EMISFACT L0000076     HRDOW7 0.0 0.0 0.0 0.0 0.0 0.0 0.0 0.0
EMISFACT L0000077     HRDOW7 0.0 0.0 0.0 0.0 0.0 0.0 0.0 1.0
EMISFACT L0000077     HRDOW7 1.0 1.0 1.0 1.0 1.0 1.0 1.0 0.0
EMISFACT L0000077     HRDOW7 0.0 0.0 0.0 0.0 0.0 0.0 0.0 0.0
EMISFACT L0000078     HRDOW7 0.0 0.0 0.0 0.0 0.0 0.0 0.0 1.0
EMISFACT L0000078     HRDOW7 1.0 1.0 1.0 1.0 1.0 1.0 1.0 0.0
EMISFACT L0000078     HRDOW7 0.0 0.0 0.0 0.0 0.0 0.0 0.0 0.0
EMISFACT L0000079     HRDOW7 0.0 0.0 0.0 0.0 0.0 0.0 0.0 1.0
EMISFACT L0000079     HRDOW7 1.0 1.0 1.0 1.0 1.0 1.0 1.0 0.0
EMISFACT L0000079     HRDOW7 0.0 0.0 0.0 0.0 0.0 0.0 0.0 0.0
EMISFACT L0000080     HRDOW7 0.0 0.0 0.0 0.0 0.0 0.0 0.0 1.0
EMISFACT L0000080     HRDOW7 1.0 1.0 1.0 1.0 1.0 1.0 1.0 0.0
EMISFACT L0000080     HRDOW7 0.0 0.0 0.0 0.0 0.0 0.0 0.0 0.0
EMISFACT L0000081     HRDOW7 0.0 0.0 0.0 0.0 0.0 0.0 0.0 1.0
EMISFACT L0000081     HRDOW7 1.0 1.0 1.0 1.0 1.0 1.0 1.0 0.0
EMISFACT L0000081     HRDOW7 0.0 0.0 0.0 0.0 0.0 0.0 0.0 0.0
EMISFACT L0000082     HRDOW7 0.0 0.0 0.0 0.0 0.0 0.0 0.0 1.0
EMISFACT L0000082     HRDOW7 1.0 1.0 1.0 1.0 1.0 1.0 1.0 0.0
EMISFACT L0000082     HRDOW7 0.0 0.0 0.0 0.0 0.0 0.0 0.0 0.0
EMISFACT L0000083     HRDOW7 0.0 0.0 0.0 0.0 0.0 0.0 0.0 1.0
EMISFACT L0000083     HRDOW7 1.0 1.0 1.0 1.0 1.0 1.0 1.0 0.0
EMISFACT L0000083     HRDOW7 0.0 0.0 0.0 0.0 0.0 0.0 0.0 0.0
EMISFACT L0000084     HRDOW7 0.0 0.0 0.0 0.0 0.0 0.0 0.0 1.0
EMISFACT L0000084     HRDOW7 1.0 1.0 1.0 1.0 1.0 1.0 1.0 0.0
EMISFACT L0000084     HRDOW7 0.0 0.0 0.0 0.0 0.0 0.0 0.0 0.0
EMISFACT L0000085     HRDOW7 0.0 0.0 0.0 0.0 0.0 0.0 0.0 1.0
EMISFACT L0000085     HRDOW7 1.0 1.0 1.0 1.0 1.0 1.0 1.0 0.0
EMISFACT L0000085     HRDOW7 0.0 0.0 0.0 0.0 0.0 0.0 0.0 0.0
```

```
EMISFACT L0000086     HRDOW7 0.0 0.0 0.0 0.0 0.0 0.0 0.0 1.0
EMISFACT L0000086     HRDOW7 1.0 1.0 1.0 1.0 1.0 1.0 1.0 0.0
EMISFACT L0000086     HRDOW7 0.0 0.0 0.0 0.0 0.0 0.0 0.0 0.0
EMISFACT L0000087     HRDOW7 0.0 0.0 0.0 0.0 0.0 0.0 0.0 1.0
EMISFACT L0000087     HRDOW7 1.0 1.0 1.0 1.0 1.0 1.0 1.0 0.0
EMISFACT L0000087     HRDOW7 0.0 0.0 0.0 0.0 0.0 0.0 0.0 0.0
EMISFACT L0000088     HRDOW7 0.0 0.0 0.0 0.0 0.0 0.0 0.0 1.0
EMISFACT L0000088     HRDOW7 1.0 1.0 1.0 1.0 1.0 1.0 1.0 0.0
EMISFACT L0000088     HRDOW7 0.0 0.0 0.0 0.0 0.0 0.0 0.0 0.0
EMISFACT L0000089     HRDOW7 0.0 0.0 0.0 0.0 0.0 0.0 0.0 1.0
EMISFACT L0000089     HRDOW7 1.0 1.0 1.0 1.0 1.0 1.0 1.0 0.0
EMISFACT L0000089     HRDOW7 0.0 0.0 0.0 0.0 0.0 0.0 0.0 0.0
EMISFACT L0000090     HRDOW7 0.0 0.0 0.0 0.0 0.0 0.0 0.0 1.0
EMISFACT L0000090     HRDOW7 1.0 1.0 1.0 1.0 1.0 1.0 1.0 0.0
EMISFACT L0000090     HRDOW7 0.0 0.0 0.0 0.0 0.0 0.0 0.0 0.0
EMISFACT L0000091     HRDOW7 0.0 0.0 0.0 0.0 0.0 0.0 0.0 1.0
EMISFACT L0000091     HRDOW7 1.0 1.0 1.0 1.0 1.0 1.0 1.0 0.0
EMISFACT L0000091     HRDOW7 0.0 0.0 0.0 0.0 0.0 0.0 0.0 0.0
EMISFACT L0000092     HRDOW7 0.0 0.0 0.0 0.0 0.0 0.0 0.0 1.0
EMISFACT L0000092     HRDOW7 1.0 1.0 1.0 1.0 1.0 1.0 1.0 0.0
EMISFACT L0000092     HRDOW7 0.0 0.0 0.0 0.0 0.0 0.0 0.0 0.0
EMISFACT L0000093     HRDOW7 0.0 0.0 0.0 0.0 0.0 0.0 0.0 1.0
EMISFACT L0000093     HRDOW7 1.0 1.0 1.0 1.0 1.0 1.0 1.0 0.0
EMISFACT L0000093     HRDOW7 0.0 0.0 0.0 0.0 0.0 0.0 0.0 0.0
EMISFACT L0000094     HRDOW7 0.0 0.0 0.0 0.0 0.0 0.0 0.0 1.0
EMISFACT L0000094     HRDOW7 1.0 1.0 1.0 1.0 1.0 1.0 1.0 0.0
EMISFACT L0000094     HRDOW7 0.0 0.0 0.0 0.0 0.0 0.0 0.0 0.0
EMISFACT L0000095     HRDOW7 0.0 0.0 0.0 0.0 0.0 0.0 0.0 1.0
EMISFACT L0000095     HRDOW7 1.0 1.0 1.0 1.0 1.0 1.0 1.0 0.0
EMISFACT L0000095     HRDOW7 0.0 0.0 0.0 0.0 0.0 0.0 0.0 0.0
EMISFACT L0000096     HRDOW7 0.0 0.0 0.0 0.0 0.0 0.0 0.0 1.0
EMISFACT L0000096     HRDOW7 1.0 1.0 1.0 1.0 1.0 1.0 1.0 0.0
EMISFACT L0000096     HRDOW7 0.0 0.0 0.0 0.0 0.0 0.0 0.0 0.0
EMISFACT L0000097     HRDOW7 0.0 0.0 0.0 0.0 0.0 0.0 0.0 1.0
EMISFACT L0000097     HRDOW7 1.0 1.0 1.0 1.0 1.0 1.0 1.0 0.0
EMISFACT L0000097     HRDOW7 0.0 0.0 0.0 0.0 0.0 0.0 0.0 0.0
EMISFACT L0000098     HRDOW7 0.0 0.0 0.0 0.0 0.0 0.0 0.0 1.0
EMISFACT L0000098     HRDOW7 1.0 1.0 1.0 1.0 1.0 1.0 1.0 0.0
EMISFACT L0000098     HRDOW7 0.0 0.0 0.0 0.0 0.0 0.0 0.0 0.0
EMISFACT L0000099     HRDOW7 0.0 0.0 0.0 0.0 0.0 0.0 0.0 1.0
EMISFACT L0000099     HRDOW7 1.0 1.0 1.0 1.0 1.0 1.0 1.0 0.0
EMISFACT L0000099     HRDOW7 0.0 0.0 0.0 0.0 0.0 0.0 0.0 0.0
EMISFACT L0000100     HRDOW7 0.0 0.0 0.0 0.0 0.0 0.0 0.0 1.0
EMISFACT L0000100     HRDOW7 1.0 1.0 1.0 1.0 1.0 1.0 1.0 0.0
EMISFACT L0000100     HRDOW7 0.0 0.0 0.0 0.0 0.0 0.0 0.0 0.0
EMISFACT L0000101     HRDOW7 0.0 0.0 0.0 0.0 0.0 0.0 0.0 1.0
EMISFACT L0000101     HRDOW7 1.0 1.0 1.0 1.0 1.0 1.0 1.0 0.0
EMISFACT L0000101     HRDOW7 0.0 0.0 0.0 0.0 0.0 0.0 0.0 0.0
EMISFACT L0000102     HRDOW7 0.0 0.0 0.0 0.0 0.0 0.0 0.0 1.0
EMISFACT L0000102     HRDOW7 1.0 1.0 1.0 1.0 1.0 1.0 1.0 0.0
EMISFACT L0000102     HRDOW7 0.0 0.0 0.0 0.0 0.0 0.0 0.0 0.0
EMISFACT L0000103     HRDOW7 0.0 0.0 0.0 0.0 0.0 0.0 0.0 1.0
EMISFACT L0000103     HRDOW7 1.0 1.0 1.0 1.0 1.0 1.0 1.0 0.0
EMISFACT L0000103     HRDOW7 0.0 0.0 0.0 0.0 0.0 0.0 0.0 0.0
EMISFACT L0000104     HRDOW7 0.0 0.0 0.0 0.0 0.0 0.0 0.0 1.0
EMISFACT L0000104     HRDOW7 1.0 1.0 1.0 1.0 1.0 1.0 1.0 0.0
EMISFACT L0000104     HRDOW7 0.0 0.0 0.0 0.0 0.0 0.0 0.0 0.0
EMISFACT L0000105     HRDOW7 0.0 0.0 0.0 0.0 0.0 0.0 0.0 1.0
EMISFACT L0000105     HRDOW7 1.0 1.0 1.0 1.0 1.0 1.0 1.0 0.0
EMISFACT L0000105     HRDOW7 0.0 0.0 0.0 0.0 0.0 0.0 0.0 0.0
EMISFACT L0000106     HRDOW7 0.0 0.0 0.0 0.0 0.0 0.0 0.0 1.0
EMISFACT L0000106     HRDOW7 1.0 1.0 1.0 1.0 1.0 1.0 1.0 0.0
EMISFACT L0000106     HRDOW7 0.0 0.0 0.0 0.0 0.0 0.0 0.0 0.0
EMISFACT L0000107     HRDOW7 0.0 0.0 0.0 0.0 0.0 0.0 0.0 1.0
EMISFACT L0000107     HRDOW7 1.0 1.0 1.0 1.0 1.0 1.0 1.0 0.0
EMISFACT L0000107     HRDOW7 0.0 0.0 0.0 0.0 0.0 0.0 0.0 0.0
```

```
EMISFACT L0000108     HRDOW7 0.0 0.0 0.0 0.0 0.0 0.0 0.0 1.0
EMISFACT L0000108     HRDOW7 1.0 1.0 1.0 1.0 1.0 1.0 1.0 0.0
EMISFACT L0000108     HRDOW7 0.0 0.0 0.0 0.0 0.0 0.0 0.0 0.0
EMISFACT L0000109     HRDOW7 0.0 0.0 0.0 0.0 0.0 0.0 0.0 1.0
EMISFACT L0000109     HRDOW7 1.0 1.0 1.0 1.0 1.0 1.0 1.0 0.0
EMISFACT L0000109     HRDOW7 0.0 0.0 0.0 0.0 0.0 0.0 0.0 0.0
EMISFACT L0000110     HRDOW7 0.0 0.0 0.0 0.0 0.0 0.0 0.0 1.0
EMISFACT L0000110     HRDOW7 1.0 1.0 1.0 1.0 1.0 1.0 1.0 0.0
EMISFACT L0000110     HRDOW7 0.0 0.0 0.0 0.0 0.0 0.0 0.0 0.0
EMISFACT L0000111     HRDOW7 0.0 0.0 0.0 0.0 0.0 0.0 0.0 1.0
EMISFACT L0000111     HRDOW7 1.0 1.0 1.0 1.0 1.0 1.0 1.0 0.0
EMISFACT L0000111     HRDOW7 0.0 0.0 0.0 0.0 0.0 0.0 0.0 0.0
EMISFACT L0000112     HRDOW7 0.0 0.0 0.0 0.0 0.0 0.0 0.0 1.0
EMISFACT L0000112     HRDOW7 1.0 1.0 1.0 1.0 1.0 1.0 1.0 0.0
EMISFACT L0000112     HRDOW7 0.0 0.0 0.0 0.0 0.0 0.0 0.0 0.0
EMISFACT L0000113     HRDOW7 0.0 0.0 0.0 0.0 0.0 0.0 0.0 1.0
EMISFACT L0000113     HRDOW7 1.0 1.0 1.0 1.0 1.0 1.0 1.0 0.0
EMISFACT L0000113     HRDOW7 0.0 0.0 0.0 0.0 0.0 0.0 0.0 0.0
EMISFACT L0000114     HRDOW7 0.0 0.0 0.0 0.0 0.0 0.0 0.0 1.0
EMISFACT L0000114     HRDOW7 1.0 1.0 1.0 1.0 1.0 1.0 1.0 0.0
EMISFACT L0000114     HRDOW7 0.0 0.0 0.0 0.0 0.0 0.0 0.0 0.0
EMISFACT L0000115     HRDOW7 0.0 0.0 0.0 0.0 0.0 0.0 0.0 1.0
EMISFACT L0000115     HRDOW7 1.0 1.0 1.0 1.0 1.0 1.0 1.0 0.0
EMISFACT L0000115     HRDOW7 0.0 0.0 0.0 0.0 0.0 0.0 0.0 0.0
EMISFACT L0000116     HRDOW7 0.0 0.0 0.0 0.0 0.0 0.0 0.0 1.0
EMISFACT L0000116     HRDOW7 1.0 1.0 1.0 1.0 1.0 1.0 1.0 0.0
EMISFACT L0000116     HRDOW7 0.0 0.0 0.0 0.0 0.0 0.0 0.0 0.0
EMISFACT L0000117     HRDOW7 0.0 0.0 0.0 0.0 0.0 0.0 0.0 1.0
EMISFACT L0000117     HRDOW7 1.0 1.0 1.0 1.0 1.0 1.0 1.0 0.0
EMISFACT L0000117     HRDOW7 0.0 0.0 0.0 0.0 0.0 0.0 0.0 0.0
EMISFACT L0000118     HRDOW7 0.0 0.0 0.0 0.0 0.0 0.0 0.0 1.0
EMISFACT L0000118     HRDOW7 1.0 1.0 1.0 1.0 1.0 1.0 1.0 0.0
EMISFACT L0000118     HRDOW7 0.0 0.0 0.0 0.0 0.0 0.0 0.0 0.0
EMISFACT L0000119     HRDOW7 0.0 0.0 0.0 0.0 0.0 0.0 0.0 1.0
EMISFACT L0000119     HRDOW7 1.0 1.0 1.0 1.0 1.0 1.0 1.0 0.0
EMISFACT L0000119     HRDOW7 0.0 0.0 0.0 0.0 0.0 0.0 0.0 0.0
EMISFACT L0000120     HRDOW7 0.0 0.0 0.0 0.0 0.0 0.0 0.0 1.0
EMISFACT L0000120     HRDOW7 1.0 1.0 1.0 1.0 1.0 1.0 1.0 0.0
EMISFACT L0000120     HRDOW7 0.0 0.0 0.0 0.0 0.0 0.0 0.0 0.0
EMISFACT L0000121     HRDOW7 0.0 0.0 0.0 0.0 0.0 0.0 0.0 1.0
EMISFACT L0000121     HRDOW7 1.0 1.0 1.0 1.0 1.0 1.0 1.0 0.0
EMISFACT L0000121     HRDOW7 0.0 0.0 0.0 0.0 0.0 0.0 0.0 0.0
EMISFACT L0000122     HRDOW7 0.0 0.0 0.0 0.0 0.0 0.0 0.0 1.0
EMISFACT L0000122     HRDOW7 1.0 1.0 1.0 1.0 1.0 1.0 1.0 0.0
EMISFACT L0000122     HRDOW7 0.0 0.0 0.0 0.0 0.0 0.0 0.0 0.0
EMISFACT L0000123     HRDOW7 0.0 0.0 0.0 0.0 0.0 0.0 0.0 1.0
EMISFACT L0000123     HRDOW7 1.0 1.0 1.0 1.0 1.0 1.0 1.0 0.0
EMISFACT L0000123     HRDOW7 0.0 0.0 0.0 0.0 0.0 0.0 0.0 0.0
EMISFACT L0000124     HRDOW7 0.0 0.0 0.0 0.0 0.0 0.0 0.0 1.0
EMISFACT L0000124     HRDOW7 1.0 1.0 1.0 1.0 1.0 1.0 1.0 0.0
EMISFACT L0000124     HRDOW7 0.0 0.0 0.0 0.0 0.0 0.0 0.0 0.0
EMISFACT L0000125     HRDOW7 0.0 0.0 0.0 0.0 0.0 0.0 0.0 1.0
EMISFACT L0000125     HRDOW7 1.0 1.0 1.0 1.0 1.0 1.0 1.0 0.0
EMISFACT L0000125     HRDOW7 0.0 0.0 0.0 0.0 0.0 0.0 0.0 0.0
EMISFACT L0000126     HRDOW7 0.0 0.0 0.0 0.0 0.0 0.0 0.0 1.0
EMISFACT L0000126     HRDOW7 1.0 1.0 1.0 1.0 1.0 1.0 1.0 0.0
EMISFACT L0000126     HRDOW7 0.0 0.0 0.0 0.0 0.0 0.0 0.0 0.0
EMISFACT L0000127     HRDOW7 0.0 0.0 0.0 0.0 0.0 0.0 0.0 1.0
EMISFACT L0000127     HRDOW7 1.0 1.0 1.0 1.0 1.0 1.0 1.0 0.0
EMISFACT L0000127     HRDOW7 0.0 0.0 0.0 0.0 0.0 0.0 0.0 0.0
EMISFACT L0000128     HRDOW7 0.0 0.0 0.0 0.0 0.0 0.0 0.0 1.0
EMISFACT L0000128     HRDOW7 1.0 1.0 1.0 1.0 1.0 1.0 1.0 0.0
EMISFACT L0000128     HRDOW7 0.0 0.0 0.0 0.0 0.0 0.0 0.0 0.0
EMISFACT L0000129     HRDOW7 0.0 0.0 0.0 0.0 0.0 0.0 0.0 1.0
EMISFACT L0000129     HRDOW7 1.0 1.0 1.0 1.0 1.0 1.0 1.0 0.0
EMISFACT L0000129     HRDOW7 0.0 0.0 0.0 0.0 0.0 0.0 0.0 0.0
```

```
EMISFACT L0000130     HRDOW7 0.0 0.0 0.0 0.0 0.0 0.0 0.0 1.0
EMISFACT L0000130     HRDOW7 1.0 1.0 1.0 1.0 1.0 1.0 1.0 0.0
EMISFACT L0000130     HRDOW7 0.0 0.0 0.0 0.0 0.0 0.0 0.0 0.0
EMISFACT L0000131     HRDOW7 0.0 0.0 0.0 0.0 0.0 0.0 0.0 1.0
EMISFACT L0000131     HRDOW7 1.0 1.0 1.0 1.0 1.0 1.0 1.0 0.0
EMISFACT L0000131     HRDOW7 0.0 0.0 0.0 0.0 0.0 0.0 0.0 0.0
EMISFACT L0000132     HRDOW7 0.0 0.0 0.0 0.0 0.0 0.0 0.0 1.0
EMISFACT L0000132     HRDOW7 1.0 1.0 1.0 1.0 1.0 1.0 1.0 0.0
EMISFACT L0000132     HRDOW7 0.0 0.0 0.0 0.0 0.0 0.0 0.0 0.0
EMISFACT L0000133     HRDOW7 0.0 0.0 0.0 0.0 0.0 0.0 0.0 1.0
EMISFACT L0000133     HRDOW7 1.0 1.0 1.0 1.0 1.0 1.0 1.0 0.0
EMISFACT L0000133     HRDOW7 0.0 0.0 0.0 0.0 0.0 0.0 0.0 0.0
EMISFACT L0000134     HRDOW7 0.0 0.0 0.0 0.0 0.0 0.0 0.0 1.0
EMISFACT L0000134     HRDOW7 1.0 1.0 1.0 1.0 1.0 1.0 1.0 0.0
EMISFACT L0000134     HRDOW7 0.0 0.0 0.0 0.0 0.0 0.0 0.0 0.0
EMISFACT L0000135     HRDOW7 0.0 0.0 0.0 0.0 0.0 0.0 0.0 1.0
EMISFACT L0000135     HRDOW7 1.0 1.0 1.0 1.0 1.0 1.0 1.0 0.0
EMISFACT L0000135     HRDOW7 0.0 0.0 0.0 0.0 0.0 0.0 0.0 0.0
EMISFACT L0000136     HRDOW7 0.0 0.0 0.0 0.0 0.0 0.0 0.0 1.0
EMISFACT L0000136     HRDOW7 1.0 1.0 1.0 1.0 1.0 1.0 1.0 0.0
EMISFACT L0000136     HRDOW7 0.0 0.0 0.0 0.0 0.0 0.0 0.0 0.0
EMISFACT L0000137     HRDOW7 0.0 0.0 0.0 0.0 0.0 0.0 0.0 1.0
EMISFACT L0000137     HRDOW7 1.0 1.0 1.0 1.0 1.0 1.0 1.0 0.0
EMISFACT L0000137     HRDOW7 0.0 0.0 0.0 0.0 0.0 0.0 0.0 0.0
EMISFACT L0000138     HRDOW7 0.0 0.0 0.0 0.0 0.0 0.0 0.0 1.0
EMISFACT L0000138     HRDOW7 1.0 1.0 1.0 1.0 1.0 1.0 1.0 0.0
EMISFACT L0000138     HRDOW7 0.0 0.0 0.0 0.0 0.0 0.0 0.0 0.0
EMISFACT L0000139     HRDOW7 0.0 0.0 0.0 0.0 0.0 0.0 0.0 1.0
EMISFACT L0000139     HRDOW7 1.0 1.0 1.0 1.0 1.0 1.0 1.0 0.0
EMISFACT L0000139     HRDOW7 0.0 0.0 0.0 0.0 0.0 0.0 0.0 0.0
EMISFACT L0000140     HRDOW7 0.0 0.0 0.0 0.0 0.0 0.0 0.0 1.0
EMISFACT L0000140     HRDOW7 1.0 1.0 1.0 1.0 1.0 1.0 1.0 0.0
EMISFACT L0000140     HRDOW7 0.0 0.0 0.0 0.0 0.0 0.0 0.0 0.0
EMISFACT L0000141     HRDOW7 0.0 0.0 0.0 0.0 0.0 0.0 0.0 1.0
EMISFACT L0000141     HRDOW7 1.0 1.0 1.0 1.0 1.0 1.0 1.0 0.0
EMISFACT L0000141     HRDOW7 0.0 0.0 0.0 0.0 0.0 0.0 0.0 0.0
EMISFACT L0000142     HRDOW7 0.0 0.0 0.0 0.0 0.0 0.0 0.0 1.0
EMISFACT L0000142     HRDOW7 1.0 1.0 1.0 1.0 1.0 1.0 1.0 0.0
EMISFACT L0000142     HRDOW7 0.0 0.0 0.0 0.0 0.0 0.0 0.0 0.0
EMISFACT L0000143     HRDOW7 0.0 0.0 0.0 0.0 0.0 0.0 0.0 1.0
EMISFACT L0000143     HRDOW7 1.0 1.0 1.0 1.0 1.0 1.0 1.0 0.0
EMISFACT L0000143     HRDOW7 0.0 0.0 0.0 0.0 0.0 0.0 0.0 0.0
EMISFACT L0000144     HRDOW7 0.0 0.0 0.0 0.0 0.0 0.0 0.0 1.0
EMISFACT L0000144     HRDOW7 1.0 1.0 1.0 1.0 1.0 1.0 1.0 0.0
EMISFACT L0000144     HRDOW7 0.0 0.0 0.0 0.0 0.0 0.0 0.0 0.0
EMISFACT L0000145     HRDOW7 0.0 0.0 0.0 0.0 0.0 0.0 0.0 1.0
EMISFACT L0000145     HRDOW7 1.0 1.0 1.0 1.0 1.0 1.0 1.0 0.0
EMISFACT L0000145     HRDOW7 0.0 0.0 0.0 0.0 0.0 0.0 0.0 0.0
EMISFACT L0000146     HRDOW7 0.0 0.0 0.0 0.0 0.0 0.0 0.0 1.0
EMISFACT L0000146     HRDOW7 1.0 1.0 1.0 1.0 1.0 1.0 1.0 0.0
EMISFACT L0000146     HRDOW7 0.0 0.0 0.0 0.0 0.0 0.0 0.0 0.0
EMISFACT L0000147     HRDOW7 0.0 0.0 0.0 0.0 0.0 0.0 0.0 1.0
EMISFACT L0000147     HRDOW7 1.0 1.0 1.0 1.0 1.0 1.0 1.0 0.0
EMISFACT L0000147     HRDOW7 0.0 0.0 0.0 0.0 0.0 0.0 0.0 0.0
EMISFACT L0000148     HRDOW7 0.0 0.0 0.0 0.0 0.0 0.0 0.0 1.0
EMISFACT L0000148     HRDOW7 1.0 1.0 1.0 1.0 1.0 1.0 1.0 0.0
EMISFACT L0000148     HRDOW7 0.0 0.0 0.0 0.0 0.0 0.0 0.0 0.0
EMISFACT L0000149     HRDOW7 0.0 0.0 0.0 0.0 0.0 0.0 0.0 1.0
EMISFACT L0000149     HRDOW7 1.0 1.0 1.0 1.0 1.0 1.0 1.0 0.0
EMISFACT L0000149     HRDOW7 0.0 0.0 0.0 0.0 0.0 0.0 0.0 0.0
EMISFACT L0000150     HRDOW7 0.0 0.0 0.0 0.0 0.0 0.0 0.0 1.0
EMISFACT L0000150     HRDOW7 1.0 1.0 1.0 1.0 1.0 1.0 1.0 0.0
EMISFACT L0000150     HRDOW7 0.0 0.0 0.0 0.0 0.0 0.0 0.0 0.0
EMISFACT L0000151     HRDOW7 0.0 0.0 0.0 0.0 0.0 0.0 0.0 1.0
EMISFACT L0000151     HRDOW7 1.0 1.0 1.0 1.0 1.0 1.0 1.0 0.0
EMISFACT L0000151     HRDOW7 0.0 0.0 0.0 0.0 0.0 0.0 0.0 0.0
```

```
EMISFACT L0000152     HRDOW7 0.0 0.0 0.0 0.0 0.0 0.0 0.0 1.0
EMISFACT L0000152     HRDOW7 1.0 1.0 1.0 1.0 1.0 1.0 1.0 0.0
EMISFACT L0000152     HRDOW7 0.0 0.0 0.0 0.0 0.0 0.0 0.0 0.0
EMISFACT L0000153     HRDOW7 0.0 0.0 0.0 0.0 0.0 0.0 0.0 1.0
EMISFACT L0000153     HRDOW7 1.0 1.0 1.0 1.0 1.0 1.0 1.0 0.0
EMISFACT L0000153     HRDOW7 0.0 0.0 0.0 0.0 0.0 0.0 0.0 0.0
EMISFACT L0000154     HRDOW7 0.0 0.0 0.0 0.0 0.0 0.0 0.0 1.0
EMISFACT L0000154     HRDOW7 1.0 1.0 1.0 1.0 1.0 1.0 1.0 0.0
EMISFACT L0000154     HRDOW7 0.0 0.0 0.0 0.0 0.0 0.0 0.0 0.0
EMISFACT L0000155     HRDOW7 0.0 0.0 0.0 0.0 0.0 0.0 0.0 1.0
EMISFACT L0000155     HRDOW7 1.0 1.0 1.0 1.0 1.0 1.0 1.0 0.0
EMISFACT L0000155     HRDOW7 0.0 0.0 0.0 0.0 0.0 0.0 0.0 0.0
EMISFACT L0000156     HRDOW7 0.0 0.0 0.0 0.0 0.0 0.0 0.0 1.0
EMISFACT L0000156     HRDOW7 1.0 1.0 1.0 1.0 1.0 1.0 1.0 0.0
EMISFACT L0000156     HRDOW7 0.0 0.0 0.0 0.0 0.0 0.0 0.0 0.0
EMISFACT L0000157     HRDOW7 0.0 0.0 0.0 0.0 0.0 0.0 0.0 1.0
EMISFACT L0000157     HRDOW7 1.0 1.0 1.0 1.0 1.0 1.0 1.0 0.0
EMISFACT L0000157     HRDOW7 0.0 0.0 0.0 0.0 0.0 0.0 0.0 0.0
EMISFACT L0000158     HRDOW7 0.0 0.0 0.0 0.0 0.0 0.0 0.0 1.0
EMISFACT L0000158     HRDOW7 1.0 1.0 1.0 1.0 1.0 1.0 1.0 0.0
EMISFACT L0000158     HRDOW7 0.0 0.0 0.0 0.0 0.0 0.0 0.0 0.0
EMISFACT L0000159     HRDOW7 0.0 0.0 0.0 0.0 0.0 0.0 0.0 1.0
EMISFACT L0000159     HRDOW7 1.0 1.0 1.0 1.0 1.0 1.0 1.0 0.0
EMISFACT L0000159     HRDOW7 0.0 0.0 0.0 0.0 0.0 0.0 0.0 0.0
EMISFACT L0000160     HRDOW7 0.0 0.0 0.0 0.0 0.0 0.0 0.0 1.0
EMISFACT L0000160     HRDOW7 1.0 1.0 1.0 1.0 1.0 1.0 1.0 0.0
EMISFACT L0000160     HRDOW7 0.0 0.0 0.0 0.0 0.0 0.0 0.0 0.0
EMISFACT L0000161     HRDOW7 0.0 0.0 0.0 0.0 0.0 0.0 0.0 1.0
EMISFACT L0000161     HRDOW7 1.0 1.0 1.0 1.0 1.0 1.0 1.0 0.0
EMISFACT L0000161     HRDOW7 0.0 0.0 0.0 0.0 0.0 0.0 0.0 0.0
EMISFACT L0000162     HRDOW7 0.0 0.0 0.0 0.0 0.0 0.0 0.0 1.0
EMISFACT L0000162     HRDOW7 1.0 1.0 1.0 1.0 1.0 1.0 1.0 0.0
EMISFACT L0000162     HRDOW7 0.0 0.0 0.0 0.0 0.0 0.0 0.0 0.0
EMISFACT L0000163     HRDOW7 0.0 0.0 0.0 0.0 0.0 0.0 0.0 1.0
EMISFACT L0000163     HRDOW7 1.0 1.0 1.0 1.0 1.0 1.0 1.0 0.0
EMISFACT L0000163     HRDOW7 0.0 0.0 0.0 0.0 0.0 0.0 0.0 0.0
EMISFACT L0000164     HRDOW7 0.0 0.0 0.0 0.0 0.0 0.0 0.0 1.0
EMISFACT L0000164     HRDOW7 1.0 1.0 1.0 1.0 1.0 1.0 1.0 0.0
EMISFACT L0000164     HRDOW7 0.0 0.0 0.0 0.0 0.0 0.0 0.0 0.0
EMISFACT L0000165     HRDOW7 0.0 0.0 0.0 0.0 0.0 0.0 0.0 1.0
EMISFACT L0000165     HRDOW7 1.0 1.0 1.0 1.0 1.0 1.0 1.0 0.0
EMISFACT L0000165     HRDOW7 0.0 0.0 0.0 0.0 0.0 0.0 0.0 0.0
EMISFACT L0000166     HRDOW7 0.0 0.0 0.0 0.0 0.0 0.0 0.0 1.0
EMISFACT L0000166     HRDOW7 1.0 1.0 1.0 1.0 1.0 1.0 1.0 0.0
EMISFACT L0000166     HRDOW7 0.0 0.0 0.0 0.0 0.0 0.0 0.0 0.0
EMISFACT L0000167     HRDOW7 0.0 0.0 0.0 0.0 0.0 0.0 0.0 1.0
EMISFACT L0000167     HRDOW7 1.0 1.0 1.0 1.0 1.0 1.0 1.0 0.0
EMISFACT L0000167     HRDOW7 0.0 0.0 0.0 0.0 0.0 0.0 0.0 0.0
EMISFACT L0000168     HRDOW7 0.0 0.0 0.0 0.0 0.0 0.0 0.0 1.0
EMISFACT L0000168     HRDOW7 1.0 1.0 1.0 1.0 1.0 1.0 1.0 0.0
EMISFACT L0000168     HRDOW7 0.0 0.0 0.0 0.0 0.0 0.0 0.0 0.0
EMISFACT L0000169     HRDOW7 0.0 0.0 0.0 0.0 0.0 0.0 0.0 1.0
EMISFACT L0000169     HRDOW7 1.0 1.0 1.0 1.0 1.0 1.0 1.0 0.0
EMISFACT L0000169     HRDOW7 0.0 0.0 0.0 0.0 0.0 0.0 0.0 0.0
EMISFACT L0000170     HRDOW7 0.0 0.0 0.0 0.0 0.0 0.0 0.0 1.0
EMISFACT L0000170     HRDOW7 1.0 1.0 1.0 1.0 1.0 1.0 1.0 0.0
EMISFACT L0000170     HRDOW7 0.0 0.0 0.0 0.0 0.0 0.0 0.0 0.0
EMISFACT L0000171     HRDOW7 0.0 0.0 0.0 0.0 0.0 0.0 0.0 1.0
EMISFACT L0000171     HRDOW7 1.0 1.0 1.0 1.0 1.0 1.0 1.0 0.0
EMISFACT L0000171     HRDOW7 0.0 0.0 0.0 0.0 0.0 0.0 0.0 0.0
EMISFACT L0000172     HRDOW7 0.0 0.0 0.0 0.0 0.0 0.0 0.0 1.0
EMISFACT L0000172     HRDOW7 1.0 1.0 1.0 1.0 1.0 1.0 1.0 0.0
EMISFACT L0000172     HRDOW7 0.0 0.0 0.0 0.0 0.0 0.0 0.0 0.0
EMISFACT L0000173     HRDOW7 0.0 0.0 0.0 0.0 0.0 0.0 0.0 1.0
EMISFACT L0000173     HRDOW7 1.0 1.0 1.0 1.0 1.0 1.0 1.0 0.0
EMISFACT L0000173     HRDOW7 0.0 0.0 0.0 0.0 0.0 0.0 0.0 0.0
```

```
EMISFACT L0000174     HRDOW7 0.0 0.0 0.0 0.0 0.0 0.0 0.0 1.0
EMISFACT L0000174     HRDOW7 1.0 1.0 1.0 1.0 1.0 1.0 1.0 0.0
EMISFACT L0000174     HRDOW7 0.0 0.0 0.0 0.0 0.0 0.0 0.0 0.0
EMISFACT L0000175     HRDOW7 0.0 0.0 0.0 0.0 0.0 0.0 0.0 1.0
EMISFACT L0000175     HRDOW7 1.0 1.0 1.0 1.0 1.0 1.0 1.0 0.0
EMISFACT L0000175     HRDOW7 0.0 0.0 0.0 0.0 0.0 0.0 0.0 0.0
EMISFACT L0000176     HRDOW7 0.0 0.0 0.0 0.0 0.0 0.0 0.0 1.0
EMISFACT L0000176     HRDOW7 1.0 1.0 1.0 1.0 1.0 1.0 1.0 0.0
EMISFACT L0000176     HRDOW7 0.0 0.0 0.0 0.0 0.0 0.0 0.0 0.0
EMISFACT L0000177     HRDOW7 0.0 0.0 0.0 0.0 0.0 0.0 0.0 1.0
EMISFACT L0000177     HRDOW7 1.0 1.0 1.0 1.0 1.0 1.0 1.0 0.0
EMISFACT L0000177     HRDOW7 0.0 0.0 0.0 0.0 0.0 0.0 0.0 0.0
EMISFACT L0000178     HRDOW7 0.0 0.0 0.0 0.0 0.0 0.0 0.0 1.0
EMISFACT L0000178     HRDOW7 1.0 1.0 1.0 1.0 1.0 1.0 1.0 0.0
EMISFACT L0000178     HRDOW7 0.0 0.0 0.0 0.0 0.0 0.0 0.0 0.0
EMISFACT L0000179     HRDOW7 0.0 0.0 0.0 0.0 0.0 0.0 0.0 1.0
EMISFACT L0000179     HRDOW7 1.0 1.0 1.0 1.0 1.0 1.0 1.0 0.0
EMISFACT L0000179     HRDOW7 0.0 0.0 0.0 0.0 0.0 0.0 0.0 0.0
EMISFACT L0000180     HRDOW7 0.0 0.0 0.0 0.0 0.0 0.0 0.0 1.0
EMISFACT L0000180     HRDOW7 1.0 1.0 1.0 1.0 1.0 1.0 1.0 0.0
EMISFACT L0000180     HRDOW7 0.0 0.0 0.0 0.0 0.0 0.0 0.0 0.0
EMISFACT L0000181     HRDOW7 0.0 0.0 0.0 0.0 0.0 0.0 0.0 1.0
EMISFACT L0000181     HRDOW7 1.0 1.0 1.0 1.0 1.0 1.0 1.0 0.0
EMISFACT L0000181     HRDOW7 0.0 0.0 0.0 0.0 0.0 0.0 0.0 0.0
EMISFACT L0000182     HRDOW7 0.0 0.0 0.0 0.0 0.0 0.0 0.0 1.0
EMISFACT L0000182     HRDOW7 1.0 1.0 1.0 1.0 1.0 1.0 1.0 0.0
EMISFACT L0000182     HRDOW7 0.0 0.0 0.0 0.0 0.0 0.0 0.0 0.0
EMISFACT L0000183     HRDOW7 0.0 0.0 0.0 0.0 0.0 0.0 0.0 1.0
EMISFACT L0000183     HRDOW7 1.0 1.0 1.0 1.0 1.0 1.0 1.0 0.0
EMISFACT L0000183     HRDOW7 0.0 0.0 0.0 0.0 0.0 0.0 0.0 0.0
EMISFACT L0000184     HRDOW7 0.0 0.0 0.0 0.0 0.0 0.0 0.0 1.0
EMISFACT L0000184     HRDOW7 1.0 1.0 1.0 1.0 1.0 1.0 1.0 0.0
EMISFACT L0000184     HRDOW7 0.0 0.0 0.0 0.0 0.0 0.0 0.0 0.0
EMISFACT L0000185     HRDOW7 0.0 0.0 0.0 0.0 0.0 0.0 0.0 1.0
EMISFACT L0000185     HRDOW7 1.0 1.0 1.0 1.0 1.0 1.0 1.0 0.0
EMISFACT L0000185     HRDOW7 0.0 0.0 0.0 0.0 0.0 0.0 0.0 0.0
EMISFACT L0000186     HRDOW7 0.0 0.0 0.0 0.0 0.0 0.0 0.0 1.0
EMISFACT L0000186     HRDOW7 1.0 1.0 1.0 1.0 1.0 1.0 1.0 0.0
EMISFACT L0000186     HRDOW7 0.0 0.0 0.0 0.0 0.0 0.0 0.0 0.0
EMISFACT L0000187     HRDOW7 0.0 0.0 0.0 0.0 0.0 0.0 0.0 1.0
EMISFACT L0000187     HRDOW7 1.0 1.0 1.0 1.0 1.0 1.0 1.0 0.0
EMISFACT L0000187     HRDOW7 0.0 0.0 0.0 0.0 0.0 0.0 0.0 0.0
EMISFACT L0000188     HRDOW7 0.0 0.0 0.0 0.0 0.0 0.0 0.0 1.0
EMISFACT L0000188     HRDOW7 1.0 1.0 1.0 1.0 1.0 1.0 1.0 0.0
EMISFACT L0000188     HRDOW7 0.0 0.0 0.0 0.0 0.0 0.0 0.0 0.0
EMISFACT L0000189     HRDOW7 0.0 0.0 0.0 0.0 0.0 0.0 0.0 1.0
EMISFACT L0000189     HRDOW7 1.0 1.0 1.0 1.0 1.0 1.0 1.0 0.0
EMISFACT L0000189     HRDOW7 0.0 0.0 0.0 0.0 0.0 0.0 0.0 0.0
EMISFACT L0000190     HRDOW7 0.0 0.0 0.0 0.0 0.0 0.0 0.0 1.0
EMISFACT L0000190     HRDOW7 1.0 1.0 1.0 1.0 1.0 1.0 1.0 0.0
EMISFACT L0000190     HRDOW7 0.0 0.0 0.0 0.0 0.0 0.0 0.0 0.0
EMISFACT L0000191     HRDOW7 0.0 0.0 0.0 0.0 0.0 0.0 0.0 1.0
EMISFACT L0000191     HRDOW7 1.0 1.0 1.0 1.0 1.0 1.0 1.0 0.0
EMISFACT L0000191     HRDOW7 0.0 0.0 0.0 0.0 0.0 0.0 0.0 0.0
EMISFACT L0000192     HRDOW7 0.0 0.0 0.0 0.0 0.0 0.0 0.0 1.0
EMISFACT L0000192     HRDOW7 1.0 1.0 1.0 1.0 1.0 1.0 1.0 0.0
EMISFACT L0000192     HRDOW7 0.0 0.0 0.0 0.0 0.0 0.0 0.0 0.0
EMISFACT L0000193     HRDOW7 0.0 0.0 0.0 0.0 0.0 0.0 0.0 1.0
EMISFACT L0000193     HRDOW7 1.0 1.0 1.0 1.0 1.0 1.0 1.0 0.0
EMISFACT L0000193     HRDOW7 0.0 0.0 0.0 0.0 0.0 0.0 0.0 0.0
EMISFACT L0000194     HRDOW7 0.0 0.0 0.0 0.0 0.0 0.0 0.0 1.0
EMISFACT L0000194     HRDOW7 1.0 1.0 1.0 1.0 1.0 1.0 1.0 0.0
EMISFACT L0000194     HRDOW7 0.0 0.0 0.0 0.0 0.0 0.0 0.0 0.0
EMISFACT L0000195     HRDOW7 0.0 0.0 0.0 0.0 0.0 0.0 0.0 1.0
EMISFACT L0000195     HRDOW7 1.0 1.0 1.0 1.0 1.0 1.0 1.0 0.0
EMISFACT L0000195     HRDOW7 0.0 0.0 0.0 0.0 0.0 0.0 0.0 0.0
```

```
EMISFACT L0000196     HRDOW7 0.0 0.0 0.0 0.0 0.0 0.0 0.0 1.0
EMISFACT L0000196     HRDOW7 1.0 1.0 1.0 1.0 1.0 1.0 1.0 0.0
EMISFACT L0000196     HRDOW7 0.0 0.0 0.0 0.0 0.0 0.0 0.0 0.0
EMISFACT L0000197     HRDOW7 0.0 0.0 0.0 0.0 0.0 0.0 0.0 1.0
EMISFACT L0000197     HRDOW7 1.0 1.0 1.0 1.0 1.0 1.0 1.0 0.0
EMISFACT L0000197     HRDOW7 0.0 0.0 0.0 0.0 0.0 0.0 0.0 0.0
EMISFACT L0000198     HRDOW7 0.0 0.0 0.0 0.0 0.0 0.0 0.0 1.0
EMISFACT L0000198     HRDOW7 1.0 1.0 1.0 1.0 1.0 1.0 1.0 0.0
EMISFACT L0000198     HRDOW7 0.0 0.0 0.0 0.0 0.0 0.0 0.0 0.0
EMISFACT L0000199     HRDOW7 0.0 0.0 0.0 0.0 0.0 0.0 0.0 1.0
EMISFACT L0000199     HRDOW7 1.0 1.0 1.0 1.0 1.0 1.0 1.0 0.0
EMISFACT L0000199     HRDOW7 0.0 0.0 0.0 0.0 0.0 0.0 0.0 0.0
EMISFACT L0000200     HRDOW7 0.0 0.0 0.0 0.0 0.0 0.0 0.0 1.0
EMISFACT L0000200     HRDOW7 1.0 1.0 1.0 1.0 1.0 1.0 1.0 0.0
EMISFACT L0000200     HRDOW7 0.0 0.0 0.0 0.0 0.0 0.0 0.0 0.0
EMISFACT L0000201     HRDOW7 0.0 0.0 0.0 0.0 0.0 0.0 0.0 1.0
EMISFACT L0000201     HRDOW7 1.0 1.0 1.0 1.0 1.0 1.0 1.0 0.0
EMISFACT L0000201     HRDOW7 0.0 0.0 0.0 0.0 0.0 0.0 0.0 0.0
EMISFACT L0000202     HRDOW7 0.0 0.0 0.0 0.0 0.0 0.0 0.0 1.0
EMISFACT L0000202     HRDOW7 1.0 1.0 1.0 1.0 1.0 1.0 1.0 0.0
EMISFACT L0000202     HRDOW7 0.0 0.0 0.0 0.0 0.0 0.0 0.0 0.0
EMISFACT L0000203     HRDOW7 0.0 0.0 0.0 0.0 0.0 0.0 0.0 1.0
EMISFACT L0000203     HRDOW7 1.0 1.0 1.0 1.0 1.0 1.0 1.0 0.0
EMISFACT L0000203     HRDOW7 0.0 0.0 0.0 0.0 0.0 0.0 0.0 0.0
EMISFACT L0000204     HRDOW7 0.0 0.0 0.0 0.0 0.0 0.0 0.0 1.0
EMISFACT L0000204     HRDOW7 1.0 1.0 1.0 1.0 1.0 1.0 1.0 0.0
EMISFACT L0000204     HRDOW7 0.0 0.0 0.0 0.0 0.0 0.0 0.0 0.0
EMISFACT L0000205     HRDOW7 0.0 0.0 0.0 0.0 0.0 0.0 0.0 1.0
EMISFACT L0000205     HRDOW7 1.0 1.0 1.0 1.0 1.0 1.0 1.0 0.0
EMISFACT L0000205     HRDOW7 0.0 0.0 0.0 0.0 0.0 0.0 0.0 0.0
EMISFACT L0000206     HRDOW7 0.0 0.0 0.0 0.0 0.0 0.0 0.0 1.0
EMISFACT L0000206     HRDOW7 1.0 1.0 1.0 1.0 1.0 1.0 1.0 0.0
EMISFACT L0000206     HRDOW7 0.0 0.0 0.0 0.0 0.0 0.0 0.0 0.0
EMISFACT L0000207     HRDOW7 0.0 0.0 0.0 0.0 0.0 0.0 0.0 1.0
EMISFACT L0000207     HRDOW7 1.0 1.0 1.0 1.0 1.0 1.0 1.0 0.0
EMISFACT L0000207     HRDOW7 0.0 0.0 0.0 0.0 0.0 0.0 0.0 0.0
EMISFACT L0000208     HRDOW7 0.0 0.0 0.0 0.0 0.0 0.0 0.0 1.0
EMISFACT L0000208     HRDOW7 1.0 1.0 1.0 1.0 1.0 1.0 1.0 0.0
EMISFACT L0000208     HRDOW7 0.0 0.0 0.0 0.0 0.0 0.0 0.0 0.0
EMISFACT L0000209     HRDOW7 0.0 0.0 0.0 0.0 0.0 0.0 0.0 1.0
EMISFACT L0000209     HRDOW7 1.0 1.0 1.0 1.0 1.0 1.0 1.0 0.0
EMISFACT L0000209     HRDOW7 0.0 0.0 0.0 0.0 0.0 0.0 0.0 0.0
EMISFACT L0000210     HRDOW7 0.0 0.0 0.0 0.0 0.0 0.0 0.0 1.0
EMISFACT L0000210     HRDOW7 1.0 1.0 1.0 1.0 1.0 1.0 1.0 0.0
EMISFACT L0000210     HRDOW7 0.0 0.0 0.0 0.0 0.0 0.0 0.0 0.0
EMISFACT L0000211     HRDOW7 0.0 0.0 0.0 0.0 0.0 0.0 0.0 1.0
EMISFACT L0000211     HRDOW7 1.0 1.0 1.0 1.0 1.0 1.0 1.0 0.0
EMISFACT L0000211     HRDOW7 0.0 0.0 0.0 0.0 0.0 0.0 0.0 0.0
EMISFACT L0000212     HRDOW7 0.0 0.0 0.0 0.0 0.0 0.0 0.0 1.0
EMISFACT L0000212     HRDOW7 1.0 1.0 1.0 1.0 1.0 1.0 1.0 0.0
EMISFACT L0000212     HRDOW7 0.0 0.0 0.0 0.0 0.0 0.0 0.0 0.0
EMISFACT L0000213     HRDOW7 0.0 0.0 0.0 0.0 0.0 0.0 0.0 1.0
EMISFACT L0000213     HRDOW7 1.0 1.0 1.0 1.0 1.0 1.0 1.0 0.0
EMISFACT L0000213     HRDOW7 0.0 0.0 0.0 0.0 0.0 0.0 0.0 0.0
EMISFACT L0000214     HRDOW7 0.0 0.0 0.0 0.0 0.0 0.0 0.0 1.0
EMISFACT L0000214     HRDOW7 1.0 1.0 1.0 1.0 1.0 1.0 1.0 0.0
EMISFACT L0000214     HRDOW7 0.0 0.0 0.0 0.0 0.0 0.0 0.0 0.0
EMISFACT L0000215     HRDOW7 0.0 0.0 0.0 0.0 0.0 0.0 0.0 1.0
EMISFACT L0000215     HRDOW7 1.0 1.0 1.0 1.0 1.0 1.0 1.0 0.0
EMISFACT L0000215     HRDOW7 0.0 0.0 0.0 0.0 0.0 0.0 0.0 0.0
EMISFACT L0000216     HRDOW7 0.0 0.0 0.0 0.0 0.0 0.0 0.0 1.0
EMISFACT L0000216     HRDOW7 1.0 1.0 1.0 1.0 1.0 1.0 1.0 0.0
EMISFACT L0000216     HRDOW7 0.0 0.0 0.0 0.0 0.0 0.0 0.0 0.0
EMISFACT L0000217     HRDOW7 0.0 0.0 0.0 0.0 0.0 0.0 0.0 1.0
EMISFACT L0000217     HRDOW7 1.0 1.0 1.0 1.0 1.0 1.0 1.0 0.0
EMISFACT L0000217     HRDOW7 0.0 0.0 0.0 0.0 0.0 0.0 0.0 0.0
```

```
EMISFACT L0000218     HRDOW7 0.0 0.0 0.0 0.0 0.0 0.0 0.0 1.0
EMISFACT L0000218     HRDOW7 1.0 1.0 1.0 1.0 1.0 1.0 1.0 0.0
EMISFACT L0000218     HRDOW7 0.0 0.0 0.0 0.0 0.0 0.0 0.0 0.0
EMISFACT L0000219     HRDOW7 0.0 0.0 0.0 0.0 0.0 0.0 0.0 1.0
EMISFACT L0000219     HRDOW7 1.0 1.0 1.0 1.0 1.0 1.0 1.0 0.0
EMISFACT L0000219     HRDOW7 0.0 0.0 0.0 0.0 0.0 0.0 0.0 0.0
EMISFACT L0000220     HRDOW7 0.0 0.0 0.0 0.0 0.0 0.0 0.0 1.0
EMISFACT L0000220     HRDOW7 1.0 1.0 1.0 1.0 1.0 1.0 1.0 0.0
EMISFACT L0000220     HRDOW7 0.0 0.0 0.0 0.0 0.0 0.0 0.0 0.0
EMISFACT L0000221     HRDOW7 0.0 0.0 0.0 0.0 0.0 0.0 0.0 1.0
EMISFACT L0000221     HRDOW7 1.0 1.0 1.0 1.0 1.0 1.0 1.0 0.0
EMISFACT L0000221     HRDOW7 0.0 0.0 0.0 0.0 0.0 0.0 0.0 0.0
EMISFACT L0000222     HRDOW7 0.0 0.0 0.0 0.0 0.0 0.0 0.0 1.0
EMISFACT L0000222     HRDOW7 1.0 1.0 1.0 1.0 1.0 1.0 1.0 0.0
EMISFACT L0000222     HRDOW7 0.0 0.0 0.0 0.0 0.0 0.0 0.0 0.0
EMISFACT L0000223     HRDOW7 0.0 0.0 0.0 0.0 0.0 0.0 0.0 1.0
EMISFACT L0000223     HRDOW7 1.0 1.0 1.0 1.0 1.0 1.0 1.0 0.0
EMISFACT L0000223     HRDOW7 0.0 0.0 0.0 0.0 0.0 0.0 0.0 0.0
EMISFACT L0000224     HRDOW7 0.0 0.0 0.0 0.0 0.0 0.0 0.0 1.0
EMISFACT L0000224     HRDOW7 1.0 1.0 1.0 1.0 1.0 1.0 1.0 0.0
EMISFACT L0000224     HRDOW7 0.0 0.0 0.0 0.0 0.0 0.0 0.0 0.0
EMISFACT L0000225     HRDOW7 0.0 0.0 0.0 0.0 0.0 0.0 0.0 1.0
EMISFACT L0000225     HRDOW7 1.0 1.0 1.0 1.0 1.0 1.0 1.0 0.0
EMISFACT L0000225     HRDOW7 0.0 0.0 0.0 0.0 0.0 0.0 0.0 0.0
EMISFACT L0000226     HRDOW7 0.0 0.0 0.0 0.0 0.0 0.0 0.0 1.0
EMISFACT L0000226     HRDOW7 1.0 1.0 1.0 1.0 1.0 1.0 1.0 0.0
EMISFACT L0000226     HRDOW7 0.0 0.0 0.0 0.0 0.0 0.0 0.0 0.0
EMISFACT L0000227     HRDOW7 0.0 0.0 0.0 0.0 0.0 0.0 0.0 1.0
EMISFACT L0000227     HRDOW7 1.0 1.0 1.0 1.0 1.0 1.0 1.0 0.0
EMISFACT L0000227     HRDOW7 0.0 0.0 0.0 0.0 0.0 0.0 0.0 0.0
EMISFACT L0000228     HRDOW7 0.0 0.0 0.0 0.0 0.0 0.0 0.0 1.0
EMISFACT L0000228     HRDOW7 1.0 1.0 1.0 1.0 1.0 1.0 1.0 0.0
EMISFACT L0000228     HRDOW7 0.0 0.0 0.0 0.0 0.0 0.0 0.0 0.0
EMISFACT L0000229     HRDOW7 0.0 0.0 0.0 0.0 0.0 0.0 0.0 1.0
EMISFACT L0000229     HRDOW7 1.0 1.0 1.0 1.0 1.0 1.0 1.0 0.0
EMISFACT L0000229     HRDOW7 0.0 0.0 0.0 0.0 0.0 0.0 0.0 0.0
EMISFACT L0000230     HRDOW7 0.0 0.0 0.0 0.0 0.0 0.0 0.0 1.0
EMISFACT L0000230     HRDOW7 1.0 1.0 1.0 1.0 1.0 1.0 1.0 0.0
EMISFACT L0000230     HRDOW7 0.0 0.0 0.0 0.0 0.0 0.0 0.0 0.0
EMISFACT L0000231     HRDOW7 0.0 0.0 0.0 0.0 0.0 0.0 0.0 1.0
EMISFACT L0000231     HRDOW7 1.0 1.0 1.0 1.0 1.0 1.0 1.0 0.0
EMISFACT L0000231     HRDOW7 0.0 0.0 0.0 0.0 0.0 0.0 0.0 0.0
EMISFACT L0000232     HRDOW7 0.0 0.0 0.0 0.0 0.0 0.0 0.0 1.0
EMISFACT L0000232     HRDOW7 1.0 1.0 1.0 1.0 1.0 1.0 1.0 0.0
EMISFACT L0000232     HRDOW7 0.0 0.0 0.0 0.0 0.0 0.0 0.0 0.0
EMISFACT L0000233     HRDOW7 0.0 0.0 0.0 0.0 0.0 0.0 0.0 1.0
EMISFACT L0000233     HRDOW7 1.0 1.0 1.0 1.0 1.0 1.0 1.0 0.0
EMISFACT L0000233     HRDOW7 0.0 0.0 0.0 0.0 0.0 0.0 0.0 0.0
EMISFACT L0000234     HRDOW7 0.0 0.0 0.0 0.0 0.0 0.0 0.0 1.0
EMISFACT L0000234     HRDOW7 1.0 1.0 1.0 1.0 1.0 1.0 1.0 0.0
EMISFACT L0000234     HRDOW7 0.0 0.0 0.0 0.0 0.0 0.0 0.0 0.0
EMISFACT L0000235     HRDOW7 0.0 0.0 0.0 0.0 0.0 0.0 0.0 1.0
EMISFACT L0000235     HRDOW7 1.0 1.0 1.0 1.0 1.0 1.0 1.0 0.0
EMISFACT L0000235     HRDOW7 0.0 0.0 0.0 0.0 0.0 0.0 0.0 0.0
EMISFACT L0000236     HRDOW7 0.0 0.0 0.0 0.0 0.0 0.0 0.0 1.0
EMISFACT L0000236     HRDOW7 1.0 1.0 1.0 1.0 1.0 1.0 1.0 0.0
EMISFACT L0000236     HRDOW7 0.0 0.0 0.0 0.0 0.0 0.0 0.0 0.0
EMISFACT L0000237     HRDOW7 0.0 0.0 0.0 0.0 0.0 0.0 0.0 1.0
EMISFACT L0000237     HRDOW7 1.0 1.0 1.0 1.0 1.0 1.0 1.0 0.0
EMISFACT L0000237     HRDOW7 0.0 0.0 0.0 0.0 0.0 0.0 0.0 0.0
EMISFACT L0000238     HRDOW7 0.0 0.0 0.0 0.0 0.0 0.0 0.0 1.0
EMISFACT L0000238     HRDOW7 1.0 1.0 1.0 1.0 1.0 1.0 1.0 0.0
EMISFACT L0000238     HRDOW7 0.0 0.0 0.0 0.0 0.0 0.0 0.0 0.0
EMISFACT L0000239     HRDOW7 0.0 0.0 0.0 0.0 0.0 0.0 0.0 1.0
EMISFACT L0000239     HRDOW7 1.0 1.0 1.0 1.0 1.0 1.0 1.0 0.0
EMISFACT L0000239     HRDOW7 0.0 0.0 0.0 0.0 0.0 0.0 0.0 0.0
```

```
EMISFACT L0000240     HRDOW7 0.0 0.0 0.0 0.0 0.0 0.0 0.0 1.0
EMISFACT L0000240     HRDOW7 1.0 1.0 1.0 1.0 1.0 1.0 1.0 0.0
EMISFACT L0000240     HRDOW7 0.0 0.0 0.0 0.0 0.0 0.0 0.0 0.0
EMISFACT L0000241     HRDOW7 0.0 0.0 0.0 0.0 0.0 0.0 0.0 1.0
EMISFACT L0000241     HRDOW7 1.0 1.0 1.0 1.0 1.0 1.0 1.0 0.0
EMISFACT L0000241     HRDOW7 0.0 0.0 0.0 0.0 0.0 0.0 0.0 0.0
EMISFACT L0000242     HRDOW7 0.0 0.0 0.0 0.0 0.0 0.0 0.0 1.0
EMISFACT L0000242     HRDOW7 1.0 1.0 1.0 1.0 1.0 1.0 1.0 0.0
EMISFACT L0000242     HRDOW7 0.0 0.0 0.0 0.0 0.0 0.0 0.0 0.0
EMISFACT L0000243     HRDOW7 0.0 0.0 0.0 0.0 0.0 0.0 0.0 1.0
EMISFACT L0000243     HRDOW7 1.0 1.0 1.0 1.0 1.0 1.0 1.0 0.0
EMISFACT L0000243     HRDOW7 0.0 0.0 0.0 0.0 0.0 0.0 0.0 0.0
EMISFACT L0000244     HRDOW7 0.0 0.0 0.0 0.0 0.0 0.0 0.0 1.0
EMISFACT L0000244     HRDOW7 1.0 1.0 1.0 1.0 1.0 1.0 1.0 0.0
EMISFACT L0000244     HRDOW7 0.0 0.0 0.0 0.0 0.0 0.0 0.0 0.0
EMISFACT L0000245     HRDOW7 0.0 0.0 0.0 0.0 0.0 0.0 0.0 1.0
EMISFACT L0000245     HRDOW7 1.0 1.0 1.0 1.0 1.0 1.0 1.0 0.0
EMISFACT L0000245     HRDOW7 0.0 0.0 0.0 0.0 0.0 0.0 0.0 0.0
EMISFACT L0000246     HRDOW7 0.0 0.0 0.0 0.0 0.0 0.0 0.0 1.0
EMISFACT L0000246     HRDOW7 1.0 1.0 1.0 1.0 1.0 1.0 1.0 0.0
EMISFACT L0000246     HRDOW7 0.0 0.0 0.0 0.0 0.0 0.0 0.0 0.0
EMISFACT L0000247     HRDOW7 0.0 0.0 0.0 0.0 0.0 0.0 0.0 1.0
EMISFACT L0000247     HRDOW7 1.0 1.0 1.0 1.0 1.0 1.0 1.0 0.0
EMISFACT L0000247     HRDOW7 0.0 0.0 0.0 0.0 0.0 0.0 0.0 0.0
EMISFACT L0000248     HRDOW7 0.0 0.0 0.0 0.0 0.0 0.0 0.0 1.0
EMISFACT L0000248     HRDOW7 1.0 1.0 1.0 1.0 1.0 1.0 1.0 0.0
EMISFACT L0000248     HRDOW7 0.0 0.0 0.0 0.0 0.0 0.0 0.0 0.0
EMISFACT L0000249     HRDOW7 0.0 0.0 0.0 0.0 0.0 0.0 0.0 1.0
EMISFACT L0000249     HRDOW7 1.0 1.0 1.0 1.0 1.0 1.0 1.0 0.0
EMISFACT L0000249     HRDOW7 0.0 0.0 0.0 0.0 0.0 0.0 0.0 0.0
EMISFACT L0000250     HRDOW7 0.0 0.0 0.0 0.0 0.0 0.0 0.0 1.0
EMISFACT L0000250     HRDOW7 1.0 1.0 1.0 1.0 1.0 1.0 1.0 0.0
EMISFACT L0000250     HRDOW7 0.0 0.0 0.0 0.0 0.0 0.0 0.0 0.0
EMISFACT L0000251     HRDOW7 0.0 0.0 0.0 0.0 0.0 0.0 0.0 1.0
EMISFACT L0000251     HRDOW7 1.0 1.0 1.0 1.0 1.0 1.0 1.0 0.0
EMISFACT L0000251     HRDOW7 0.0 0.0 0.0 0.0 0.0 0.0 0.0 0.0
EMISFACT L0000252     HRDOW7 0.0 0.0 0.0 0.0 0.0 0.0 0.0 1.0
EMISFACT L0000252     HRDOW7 1.0 1.0 1.0 1.0 1.0 1.0 1.0 0.0
EMISFACT L0000252     HRDOW7 0.0 0.0 0.0 0.0 0.0 0.0 0.0 0.0
EMISFACT L0000253     HRDOW7 0.0 0.0 0.0 0.0 0.0 0.0 0.0 1.0
EMISFACT L0000253     HRDOW7 1.0 1.0 1.0 1.0 1.0 1.0 1.0 0.0
EMISFACT L0000253     HRDOW7 0.0 0.0 0.0 0.0 0.0 0.0 0.0 0.0
EMISFACT L0000254     HRDOW7 0.0 0.0 0.0 0.0 0.0 0.0 0.0 1.0
EMISFACT L0000254     HRDOW7 1.0 1.0 1.0 1.0 1.0 1.0 1.0 0.0
EMISFACT L0000254     HRDOW7 0.0 0.0 0.0 0.0 0.0 0.0 0.0 0.0
EMISFACT L0000255     HRDOW7 0.0 0.0 0.0 0.0 0.0 0.0 0.0 1.0
EMISFACT L0000255     HRDOW7 1.0 1.0 1.0 1.0 1.0 1.0 1.0 0.0
EMISFACT L0000255     HRDOW7 0.0 0.0 0.0 0.0 0.0 0.0 0.0 0.0
EMISFACT L0000256     HRDOW7 0.0 0.0 0.0 0.0 0.0 0.0 0.0 1.0
EMISFACT L0000256     HRDOW7 1.0 1.0 1.0 1.0 1.0 1.0 1.0 0.0
EMISFACT L0000256     HRDOW7 0.0 0.0 0.0 0.0 0.0 0.0 0.0 0.0
EMISFACT L0000257     HRDOW7 0.0 0.0 0.0 0.0 0.0 0.0 0.0 1.0
EMISFACT L0000257     HRDOW7 1.0 1.0 1.0 1.0 1.0 1.0 1.0 0.0
EMISFACT L0000257     HRDOW7 0.0 0.0 0.0 0.0 0.0 0.0 0.0 0.0
EMISFACT L0000258     HRDOW7 0.0 0.0 0.0 0.0 0.0 0.0 0.0 1.0
EMISFACT L0000258     HRDOW7 1.0 1.0 1.0 1.0 1.0 1.0 1.0 0.0
EMISFACT L0000258     HRDOW7 0.0 0.0 0.0 0.0 0.0 0.0 0.0 0.0
EMISFACT L0000259     HRDOW7 0.0 0.0 0.0 0.0 0.0 0.0 0.0 1.0
EMISFACT L0000259     HRDOW7 1.0 1.0 1.0 1.0 1.0 1.0 1.0 0.0
EMISFACT L0000259     HRDOW7 0.0 0.0 0.0 0.0 0.0 0.0 0.0 0.0
EMISFACT L0000260     HRDOW7 0.0 0.0 0.0 0.0 0.0 0.0 0.0 1.0
EMISFACT L0000260     HRDOW7 1.0 1.0 1.0 1.0 1.0 1.0 1.0 0.0
EMISFACT L0000260     HRDOW7 0.0 0.0 0.0 0.0 0.0 0.0 0.0 0.0
EMISFACT L0000261     HRDOW7 0.0 0.0 0.0 0.0 0.0 0.0 0.0 1.0
EMISFACT L0000261     HRDOW7 1.0 1.0 1.0 1.0 1.0 1.0 1.0 0.0
EMISFACT L0000261     HRDOW7 0.0 0.0 0.0 0.0 0.0 0.0 0.0 0.0
```

```
EMISFACT L0000262     HRDOW7 0.0 0.0 0.0 0.0 0.0 0.0 0.0 1.0
EMISFACT L0000262     HRDOW7 1.0 1.0 1.0 1.0 1.0 1.0 1.0 0.0
EMISFACT L0000262     HRDOW7 0.0 0.0 0.0 0.0 0.0 0.0 0.0 0.0
EMISFACT L0000263     HRDOW7 0.0 0.0 0.0 0.0 0.0 0.0 0.0 1.0
EMISFACT L0000263     HRDOW7 1.0 1.0 1.0 1.0 1.0 1.0 1.0 0.0
EMISFACT L0000263     HRDOW7 0.0 0.0 0.0 0.0 0.0 0.0 0.0 0.0
EMISFACT L0000264     HRDOW7 0.0 0.0 0.0 0.0 0.0 0.0 0.0 1.0
EMISFACT L0000264     HRDOW7 1.0 1.0 1.0 1.0 1.0 1.0 1.0 0.0
EMISFACT L0000264     HRDOW7 0.0 0.0 0.0 0.0 0.0 0.0 0.0 0.0
EMISFACT L0000265     HRDOW7 0.0 0.0 0.0 0.0 0.0 0.0 0.0 1.0
EMISFACT L0000265     HRDOW7 1.0 1.0 1.0 1.0 1.0 1.0 1.0 0.0
EMISFACT L0000265     HRDOW7 0.0 0.0 0.0 0.0 0.0 0.0 0.0 0.0
EMISFACT L0000266     HRDOW7 0.0 0.0 0.0 0.0 0.0 0.0 0.0 1.0
EMISFACT L0000266     HRDOW7 1.0 1.0 1.0 1.0 1.0 1.0 1.0 0.0
EMISFACT L0000266     HRDOW7 0.0 0.0 0.0 0.0 0.0 0.0 0.0 0.0
EMISFACT L0000267     HRDOW7 0.0 0.0 0.0 0.0 0.0 0.0 0.0 1.0
EMISFACT L0000267     HRDOW7 1.0 1.0 1.0 1.0 1.0 1.0 1.0 0.0
EMISFACT L0000267     HRDOW7 0.0 0.0 0.0 0.0 0.0 0.0 0.0 0.0
EMISFACT L0000268     HRDOW7 0.0 0.0 0.0 0.0 0.0 0.0 0.0 1.0
EMISFACT L0000268     HRDOW7 1.0 1.0 1.0 1.0 1.0 1.0 1.0 0.0
EMISFACT L0000268     HRDOW7 0.0 0.0 0.0 0.0 0.0 0.0 0.0 0.0
EMISFACT L0000269     HRDOW7 0.0 0.0 0.0 0.0 0.0 0.0 0.0 1.0
EMISFACT L0000269     HRDOW7 1.0 1.0 1.0 1.0 1.0 1.0 1.0 0.0
EMISFACT L0000269     HRDOW7 0.0 0.0 0.0 0.0 0.0 0.0 0.0 0.0
EMISFACT L0000270     HRDOW7 0.0 0.0 0.0 0.0 0.0 0.0 0.0 1.0
EMISFACT L0000270     HRDOW7 1.0 1.0 1.0 1.0 1.0 1.0 1.0 0.0
EMISFACT L0000270     HRDOW7 0.0 0.0 0.0 0.0 0.0 0.0 0.0 0.0
EMISFACT L0000271     HRDOW7 0.0 0.0 0.0 0.0 0.0 0.0 0.0 1.0
EMISFACT L0000271     HRDOW7 1.0 1.0 1.0 1.0 1.0 1.0 1.0 0.0
EMISFACT L0000271     HRDOW7 0.0 0.0 0.0 0.0 0.0 0.0 0.0 0.0
EMISFACT L0000272     HRDOW7 0.0 0.0 0.0 0.0 0.0 0.0 0.0 1.0
EMISFACT L0000272     HRDOW7 1.0 1.0 1.0 1.0 1.0 1.0 1.0 0.0
EMISFACT L0000272     HRDOW7 0.0 0.0 0.0 0.0 0.0 0.0 0.0 0.0
EMISFACT L0000273     HRDOW7 0.0 0.0 0.0 0.0 0.0 0.0 0.0 1.0
EMISFACT L0000273     HRDOW7 1.0 1.0 1.0 1.0 1.0 1.0 1.0 0.0
EMISFACT L0000273     HRDOW7 0.0 0.0 0.0 0.0 0.0 0.0 0.0 0.0
EMISFACT L0000274     HRDOW7 0.0 0.0 0.0 0.0 0.0 0.0 0.0 1.0
EMISFACT L0000274     HRDOW7 1.0 1.0 1.0 1.0 1.0 1.0 1.0 0.0
EMISFACT L0000274     HRDOW7 0.0 0.0 0.0 0.0 0.0 0.0 0.0 0.0
EMISFACT L0000275     HRDOW7 0.0 0.0 0.0 0.0 0.0 0.0 0.0 1.0
EMISFACT L0000275     HRDOW7 1.0 1.0 1.0 1.0 1.0 1.0 1.0 0.0
EMISFACT L0000275     HRDOW7 0.0 0.0 0.0 0.0 0.0 0.0 0.0 0.0
EMISFACT L0000276     HRDOW7 0.0 0.0 0.0 0.0 0.0 0.0 0.0 1.0
EMISFACT L0000276     HRDOW7 1.0 1.0 1.0 1.0 1.0 1.0 1.0 0.0
EMISFACT L0000276     HRDOW7 0.0 0.0 0.0 0.0 0.0 0.0 0.0 0.0
EMISFACT L0000277     HRDOW7 0.0 0.0 0.0 0.0 0.0 0.0 0.0 1.0
EMISFACT L0000277     HRDOW7 1.0 1.0 1.0 1.0 1.0 1.0 1.0 0.0
EMISFACT L0000277     HRDOW7 0.0 0.0 0.0 0.0 0.0 0.0 0.0 0.0
EMISFACT L0000278     HRDOW7 0.0 0.0 0.0 0.0 0.0 0.0 0.0 1.0
EMISFACT L0000278     HRDOW7 1.0 1.0 1.0 1.0 1.0 1.0 1.0 0.0
EMISFACT L0000278     HRDOW7 0.0 0.0 0.0 0.0 0.0 0.0 0.0 0.0
EMISFACT L0000279     HRDOW7 0.0 0.0 0.0 0.0 0.0 0.0 0.0 1.0
EMISFACT L0000279     HRDOW7 1.0 1.0 1.0 1.0 1.0 1.0 1.0 0.0
EMISFACT L0000279     HRDOW7 0.0 0.0 0.0 0.0 0.0 0.0 0.0 0.0
EMISFACT L0000280     HRDOW7 0.0 0.0 0.0 0.0 0.0 0.0 0.0 1.0
EMISFACT L0000280     HRDOW7 1.0 1.0 1.0 1.0 1.0 1.0 1.0 0.0
EMISFACT L0000280     HRDOW7 0.0 0.0 0.0 0.0 0.0 0.0 0.0 0.0
EMISFACT L0000281     HRDOW7 0.0 0.0 0.0 0.0 0.0 0.0 0.0 1.0
EMISFACT L0000281     HRDOW7 1.0 1.0 1.0 1.0 1.0 1.0 1.0 0.0
EMISFACT L0000281     HRDOW7 0.0 0.0 0.0 0.0 0.0 0.0 0.0 0.0
EMISFACT L0000282     HRDOW7 0.0 0.0 0.0 0.0 0.0 0.0 0.0 1.0
EMISFACT L0000282     HRDOW7 1.0 1.0 1.0 1.0 1.0 1.0 1.0 0.0
EMISFACT L0000282     HRDOW7 0.0 0.0 0.0 0.0 0.0 0.0 0.0 0.0
EMISFACT L0000283     HRDOW7 0.0 0.0 0.0 0.0 0.0 0.0 0.0 1.0
EMISFACT L0000283     HRDOW7 1.0 1.0 1.0 1.0 1.0 1.0 1.0 0.0
EMISFACT L0000283     HRDOW7 0.0 0.0 0.0 0.0 0.0 0.0 0.0 0.0
```

```
EMISFACT L0000284     HRDOW7 0.0 0.0 0.0 0.0 0.0 0.0 0.0 1.0
EMISFACT L0000284     HRDOW7 1.0 1.0 1.0 1.0 1.0 1.0 1.0 0.0
EMISFACT L0000284     HRDOW7 0.0 0.0 0.0 0.0 0.0 0.0 0.0 0.0
EMISFACT L0000285     HRDOW7 0.0 0.0 0.0 0.0 0.0 0.0 0.0 1.0
EMISFACT L0000285     HRDOW7 1.0 1.0 1.0 1.0 1.0 1.0 1.0 0.0
EMISFACT L0000285     HRDOW7 0.0 0.0 0.0 0.0 0.0 0.0 0.0 0.0
EMISFACT L0000286     HRDOW7 0.0 0.0 0.0 0.0 0.0 0.0 0.0 1.0
EMISFACT L0000286     HRDOW7 1.0 1.0 1.0 1.0 1.0 1.0 1.0 0.0
EMISFACT L0000286     HRDOW7 0.0 0.0 0.0 0.0 0.0 0.0 0.0 0.0
EMISFACT L0000287     HRDOW7 0.0 0.0 0.0 0.0 0.0 0.0 0.0 1.0
EMISFACT L0000287     HRDOW7 1.0 1.0 1.0 1.0 1.0 1.0 1.0 0.0
EMISFACT L0000287     HRDOW7 0.0 0.0 0.0 0.0 0.0 0.0 0.0 0.0
EMISFACT L0000288     HRDOW7 0.0 0.0 0.0 0.0 0.0 0.0 0.0 1.0
EMISFACT L0000288     HRDOW7 1.0 1.0 1.0 1.0 1.0 1.0 1.0 0.0
EMISFACT L0000288     HRDOW7 0.0 0.0 0.0 0.0 0.0 0.0 0.0 0.0
EMISFACT L0000289     HRDOW7 0.0 0.0 0.0 0.0 0.0 0.0 0.0 1.0
EMISFACT L0000289     HRDOW7 1.0 1.0 1.0 1.0 1.0 1.0 1.0 0.0
EMISFACT L0000289     HRDOW7 0.0 0.0 0.0 0.0 0.0 0.0 0.0 0.0
EMISFACT L0000290     HRDOW7 0.0 0.0 0.0 0.0 0.0 0.0 0.0 1.0
EMISFACT L0000290     HRDOW7 1.0 1.0 1.0 1.0 1.0 1.0 1.0 0.0
EMISFACT L0000290     HRDOW7 0.0 0.0 0.0 0.0 0.0 0.0 0.0 0.0
EMISFACT L0000291     HRDOW7 0.0 0.0 0.0 0.0 0.0 0.0 0.0 1.0
EMISFACT L0000291     HRDOW7 1.0 1.0 1.0 1.0 1.0 1.0 1.0 0.0
EMISFACT L0000291     HRDOW7 0.0 0.0 0.0 0.0 0.0 0.0 0.0 0.0
EMISFACT L0000292     HRDOW7 0.0 0.0 0.0 0.0 0.0 0.0 0.0 1.0
EMISFACT L0000292     HRDOW7 1.0 1.0 1.0 1.0 1.0 1.0 1.0 0.0
EMISFACT L0000292     HRDOW7 0.0 0.0 0.0 0.0 0.0 0.0 0.0 0.0
EMISFACT L0000293     HRDOW7 0.0 0.0 0.0 0.0 0.0 0.0 0.0 1.0
EMISFACT L0000293     HRDOW7 1.0 1.0 1.0 1.0 1.0 1.0 1.0 0.0
EMISFACT L0000293     HRDOW7 0.0 0.0 0.0 0.0 0.0 0.0 0.0 0.0
EMISFACT L0000294     HRDOW7 0.0 0.0 0.0 0.0 0.0 0.0 0.0 1.0
EMISFACT L0000294     HRDOW7 1.0 1.0 1.0 1.0 1.0 1.0 1.0 0.0
EMISFACT L0000294     HRDOW7 0.0 0.0 0.0 0.0 0.0 0.0 0.0 0.0
EMISFACT L0000295     HRDOW7 0.0 0.0 0.0 0.0 0.0 0.0 0.0 1.0
EMISFACT L0000295     HRDOW7 1.0 1.0 1.0 1.0 1.0 1.0 1.0 0.0
EMISFACT L0000295     HRDOW7 0.0 0.0 0.0 0.0 0.0 0.0 0.0 0.0
EMISFACT L0000296     HRDOW7 0.0 0.0 0.0 0.0 0.0 0.0 0.0 1.0
EMISFACT L0000296     HRDOW7 1.0 1.0 1.0 1.0 1.0 1.0 1.0 0.0
EMISFACT L0000296     HRDOW7 0.0 0.0 0.0 0.0 0.0 0.0 0.0 0.0
EMISFACT L0000297     HRDOW7 0.0 0.0 0.0 0.0 0.0 0.0 0.0 1.0
EMISFACT L0000297     HRDOW7 1.0 1.0 1.0 1.0 1.0 1.0 1.0 0.0
EMISFACT L0000297     HRDOW7 0.0 0.0 0.0 0.0 0.0 0.0 0.0 0.0
EMISFACT L0000298     HRDOW7 0.0 0.0 0.0 0.0 0.0 0.0 0.0 1.0
EMISFACT L0000298     HRDOW7 1.0 1.0 1.0 1.0 1.0 1.0 1.0 0.0
EMISFACT L0000298     HRDOW7 0.0 0.0 0.0 0.0 0.0 0.0 0.0 0.0
EMISFACT L0000299     HRDOW7 0.0 0.0 0.0 0.0 0.0 0.0 0.0 1.0
EMISFACT L0000299     HRDOW7 1.0 1.0 1.0 1.0 1.0 1.0 1.0 0.0
EMISFACT L0000299     HRDOW7 0.0 0.0 0.0 0.0 0.0 0.0 0.0 0.0
EMISFACT L0000300     HRDOW7 0.0 0.0 0.0 0.0 0.0 0.0 0.0 1.0
EMISFACT L0000300     HRDOW7 1.0 1.0 1.0 1.0 1.0 1.0 1.0 0.0
EMISFACT L0000300     HRDOW7 0.0 0.0 0.0 0.0 0.0 0.0 0.0 0.0
EMISFACT L0000301     HRDOW7 0.0 0.0 0.0 0.0 0.0 0.0 0.0 1.0
EMISFACT L0000301     HRDOW7 1.0 1.0 1.0 1.0 1.0 1.0 1.0 0.0
EMISFACT L0000301     HRDOW7 0.0 0.0 0.0 0.0 0.0 0.0 0.0 0.0
EMISFACT L0000302     HRDOW7 0.0 0.0 0.0 0.0 0.0 0.0 0.0 1.0
EMISFACT L0000302     HRDOW7 1.0 1.0 1.0 1.0 1.0 1.0 1.0 0.0
EMISFACT L0000302     HRDOW7 0.0 0.0 0.0 0.0 0.0 0.0 0.0 0.0
EMISFACT L0000303     HRDOW7 0.0 0.0 0.0 0.0 0.0 0.0 0.0 1.0
EMISFACT L0000303     HRDOW7 1.0 1.0 1.0 1.0 1.0 1.0 1.0 0.0
EMISFACT L0000303     HRDOW7 0.0 0.0 0.0 0.0 0.0 0.0 0.0 0.0
EMISFACT L0000304     HRDOW7 0.0 0.0 0.0 0.0 0.0 0.0 0.0 1.0
EMISFACT L0000304     HRDOW7 1.0 1.0 1.0 1.0 1.0 1.0 1.0 0.0
EMISFACT L0000304     HRDOW7 0.0 0.0 0.0 0.0 0.0 0.0 0.0 0.0
EMISFACT L0000305     HRDOW7 0.0 0.0 0.0 0.0 0.0 0.0 0.0 1.0
EMISFACT L0000305     HRDOW7 1.0 1.0 1.0 1.0 1.0 1.0 1.0 0.0
EMISFACT L0000305     HRDOW7 0.0 0.0 0.0 0.0 0.0 0.0 0.0 0.0
```

```
EMISFACT L0000306     HRDOW7 0.0 0.0 0.0 0.0 0.0 0.0 0.0 1.0
EMISFACT L0000306     HRDOW7 1.0 1.0 1.0 1.0 1.0 1.0 1.0 0.0
EMISFACT L0000306     HRDOW7 0.0 0.0 0.0 0.0 0.0 0.0 0.0 0.0
EMISFACT L0000307     HRDOW7 0.0 0.0 0.0 0.0 0.0 0.0 0.0 1.0
EMISFACT L0000307     HRDOW7 1.0 1.0 1.0 1.0 1.0 1.0 1.0 0.0
EMISFACT L0000307     HRDOW7 0.0 0.0 0.0 0.0 0.0 0.0 0.0 0.0
EMISFACT L0000308     HRDOW7 0.0 0.0 0.0 0.0 0.0 0.0 0.0 1.0
EMISFACT L0000308     HRDOW7 1.0 1.0 1.0 1.0 1.0 1.0 1.0 0.0
EMISFACT L0000308     HRDOW7 0.0 0.0 0.0 0.0 0.0 0.0 0.0 0.0
EMISFACT L0000309     HRDOW7 0.0 0.0 0.0 0.0 0.0 0.0 0.0 1.0
EMISFACT L0000309     HRDOW7 1.0 1.0 1.0 1.0 1.0 1.0 1.0 0.0
EMISFACT L0000309     HRDOW7 0.0 0.0 0.0 0.0 0.0 0.0 0.0 0.0
EMISFACT L0000310     HRDOW7 0.0 0.0 0.0 0.0 0.0 0.0 0.0 1.0
EMISFACT L0000310     HRDOW7 1.0 1.0 1.0 1.0 1.0 1.0 1.0 0.0
EMISFACT L0000310     HRDOW7 0.0 0.0 0.0 0.0 0.0 0.0 0.0 0.0
EMISFACT L0000311     HRDOW7 0.0 0.0 0.0 0.0 0.0 0.0 0.0 1.0
EMISFACT L0000311     HRDOW7 1.0 1.0 1.0 1.0 1.0 1.0 1.0 0.0
EMISFACT L0000311     HRDOW7 0.0 0.0 0.0 0.0 0.0 0.0 0.0 0.0
EMISFACT L0000312     HRDOW7 0.0 0.0 0.0 0.0 0.0 0.0 0.0 1.0
EMISFACT L0000312     HRDOW7 1.0 1.0 1.0 1.0 1.0 1.0 1.0 0.0
EMISFACT L0000312     HRDOW7 0.0 0.0 0.0 0.0 0.0 0.0 0.0 0.0
EMISFACT L0000313     HRDOW7 0.0 0.0 0.0 0.0 0.0 0.0 0.0 1.0
EMISFACT L0000313     HRDOW7 1.0 1.0 1.0 1.0 1.0 1.0 1.0 0.0
EMISFACT L0000313     HRDOW7 0.0 0.0 0.0 0.0 0.0 0.0 0.0 0.0
EMISFACT L0000314     HRDOW7 0.0 0.0 0.0 0.0 0.0 0.0 0.0 1.0
EMISFACT L0000314     HRDOW7 1.0 1.0 1.0 1.0 1.0 1.0 1.0 0.0
EMISFACT L0000314     HRDOW7 0.0 0.0 0.0 0.0 0.0 0.0 0.0 0.0
EMISFACT L0000315     HRDOW7 0.0 0.0 0.0 0.0 0.0 0.0 0.0 1.0
EMISFACT L0000315     HRDOW7 1.0 1.0 1.0 1.0 1.0 1.0 1.0 0.0
EMISFACT L0000315     HRDOW7 0.0 0.0 0.0 0.0 0.0 0.0 0.0 0.0
EMISFACT L0000316     HRDOW7 0.0 0.0 0.0 0.0 0.0 0.0 0.0 1.0
EMISFACT L0000316     HRDOW7 1.0 1.0 1.0 1.0 1.0 1.0 1.0 0.0
EMISFACT L0000316     HRDOW7 0.0 0.0 0.0 0.0 0.0 0.0 0.0 0.0
EMISFACT L0000317     HRDOW7 0.0 0.0 0.0 0.0 0.0 0.0 0.0 1.0
EMISFACT L0000317     HRDOW7 1.0 1.0 1.0 1.0 1.0 1.0 1.0 0.0
EMISFACT L0000317     HRDOW7 0.0 0.0 0.0 0.0 0.0 0.0 0.0 0.0
EMISFACT L0000318     HRDOW7 0.0 0.0 0.0 0.0 0.0 0.0 0.0 1.0
EMISFACT L0000318     HRDOW7 1.0 1.0 1.0 1.0 1.0 1.0 1.0 0.0
EMISFACT L0000318     HRDOW7 0.0 0.0 0.0 0.0 0.0 0.0 0.0 0.0
EMISFACT L0000319     HRDOW7 0.0 0.0 0.0 0.0 0.0 0.0 0.0 1.0
EMISFACT L0000319     HRDOW7 1.0 1.0 1.0 1.0 1.0 1.0 1.0 0.0
EMISFACT L0000319     HRDOW7 0.0 0.0 0.0 0.0 0.0 0.0 0.0 0.0
EMISFACT L0000320     HRDOW7 0.0 0.0 0.0 0.0 0.0 0.0 0.0 1.0
EMISFACT L0000320     HRDOW7 1.0 1.0 1.0 1.0 1.0 1.0 1.0 0.0
EMISFACT L0000320     HRDOW7 0.0 0.0 0.0 0.0 0.0 0.0 0.0 0.0
EMISFACT L0000321     HRDOW7 0.0 0.0 0.0 0.0 0.0 0.0 0.0 1.0
EMISFACT L0000321     HRDOW7 1.0 1.0 1.0 1.0 1.0 1.0 1.0 0.0
EMISFACT L0000321     HRDOW7 0.0 0.0 0.0 0.0 0.0 0.0 0.0 0.0
EMISFACT L0000322     HRDOW7 0.0 0.0 0.0 0.0 0.0 0.0 0.0 1.0
EMISFACT L0000322     HRDOW7 1.0 1.0 1.0 1.0 1.0 1.0 1.0 0.0
EMISFACT L0000322     HRDOW7 0.0 0.0 0.0 0.0 0.0 0.0 0.0 0.0
EMISFACT L0000323     HRDOW7 0.0 0.0 0.0 0.0 0.0 0.0 0.0 1.0
EMISFACT L0000323     HRDOW7 1.0 1.0 1.0 1.0 1.0 1.0 1.0 0.0
EMISFACT L0000323     HRDOW7 0.0 0.0 0.0 0.0 0.0 0.0 0.0 0.0
EMISFACT L0000324     HRDOW7 0.0 0.0 0.0 0.0 0.0 0.0 0.0 1.0
EMISFACT L0000324     HRDOW7 1.0 1.0 1.0 1.0 1.0 1.0 1.0 0.0
EMISFACT L0000324     HRDOW7 0.0 0.0 0.0 0.0 0.0 0.0 0.0 0.0
EMISFACT L0000325     HRDOW7 0.0 0.0 0.0 0.0 0.0 0.0 0.0 1.0
EMISFACT L0000325     HRDOW7 1.0 1.0 1.0 1.0 1.0 1.0 1.0 0.0
EMISFACT L0000325     HRDOW7 0.0 0.0 0.0 0.0 0.0 0.0 0.0 0.0
EMISFACT L0000326     HRDOW7 0.0 0.0 0.0 0.0 0.0 0.0 0.0 1.0
EMISFACT L0000326     HRDOW7 1.0 1.0 1.0 1.0 1.0 1.0 1.0 0.0
EMISFACT L0000326     HRDOW7 0.0 0.0 0.0 0.0 0.0 0.0 0.0 0.0
EMISFACT L0000327     HRDOW7 0.0 0.0 0.0 0.0 0.0 0.0 0.0 1.0
EMISFACT L0000327     HRDOW7 1.0 1.0 1.0 1.0 1.0 1.0 1.0 0.0
EMISFACT L0000327     HRDOW7 0.0 0.0 0.0 0.0 0.0 0.0 0.0 0.0
```

```
EMISFACT L0000328     HRDOW7 0.0 0.0 0.0 0.0 0.0 0.0 0.0 1.0
EMISFACT L0000328     HRDOW7 1.0 1.0 1.0 1.0 1.0 1.0 1.0 0.0
EMISFACT L0000328     HRDOW7 0.0 0.0 0.0 0.0 0.0 0.0 0.0 0.0
EMISFACT L0000329     HRDOW7 0.0 0.0 0.0 0.0 0.0 0.0 0.0 1.0
EMISFACT L0000329     HRDOW7 1.0 1.0 1.0 1.0 1.0 1.0 1.0 0.0
EMISFACT L0000329     HRDOW7 0.0 0.0 0.0 0.0 0.0 0.0 0.0 0.0
EMISFACT L0000330     HRDOW7 0.0 0.0 0.0 0.0 0.0 0.0 0.0 1.0
EMISFACT L0000330     HRDOW7 1.0 1.0 1.0 1.0 1.0 1.0 1.0 0.0
EMISFACT L0000330     HRDOW7 0.0 0.0 0.0 0.0 0.0 0.0 0.0 0.0
EMISFACT L0000331     HRDOW7 0.0 0.0 0.0 0.0 0.0 0.0 0.0 1.0
EMISFACT L0000331     HRDOW7 1.0 1.0 1.0 1.0 1.0 1.0 1.0 0.0
EMISFACT L0000331     HRDOW7 0.0 0.0 0.0 0.0 0.0 0.0 0.0 0.0
EMISFACT L0000332     HRDOW7 0.0 0.0 0.0 0.0 0.0 0.0 0.0 1.0
EMISFACT L0000332     HRDOW7 1.0 1.0 1.0 1.0 1.0 1.0 1.0 0.0
EMISFACT L0000332     HRDOW7 0.0 0.0 0.0 0.0 0.0 0.0 0.0 0.0
EMISFACT L0000333     HRDOW7 0.0 0.0 0.0 0.0 0.0 0.0 0.0 1.0
EMISFACT L0000333     HRDOW7 1.0 1.0 1.0 1.0 1.0 1.0 1.0 0.0
EMISFACT L0000333     HRDOW7 0.0 0.0 0.0 0.0 0.0 0.0 0.0 0.0
EMISFACT L0000334     HRDOW7 0.0 0.0 0.0 0.0 0.0 0.0 0.0 1.0
EMISFACT L0000334     HRDOW7 1.0 1.0 1.0 1.0 1.0 1.0 1.0 0.0
EMISFACT L0000334     HRDOW7 0.0 0.0 0.0 0.0 0.0 0.0 0.0 0.0
EMISFACT L0000335     HRDOW7 0.0 0.0 0.0 0.0 0.0 0.0 0.0 1.0
EMISFACT L0000335     HRDOW7 1.0 1.0 1.0 1.0 1.0 1.0 1.0 0.0
EMISFACT L0000335     HRDOW7 0.0 0.0 0.0 0.0 0.0 0.0 0.0 0.0
EMISFACT L0000336     HRDOW7 0.0 0.0 0.0 0.0 0.0 0.0 0.0 1.0
EMISFACT L0000336     HRDOW7 1.0 1.0 1.0 1.0 1.0 1.0 1.0 0.0
EMISFACT L0000336     HRDOW7 0.0 0.0 0.0 0.0 0.0 0.0 0.0 0.0
EMISFACT L0000337     HRDOW7 0.0 0.0 0.0 0.0 0.0 0.0 0.0 1.0
EMISFACT L0000337     HRDOW7 1.0 1.0 1.0 1.0 1.0 1.0 1.0 0.0
EMISFACT L0000337     HRDOW7 0.0 0.0 0.0 0.0 0.0 0.0 0.0 0.0
EMISFACT L0000338     HRDOW7 0.0 0.0 0.0 0.0 0.0 0.0 0.0 1.0
EMISFACT L0000338     HRDOW7 1.0 1.0 1.0 1.0 1.0 1.0 1.0 0.0
EMISFACT L0000338     HRDOW7 0.0 0.0 0.0 0.0 0.0 0.0 0.0 0.0
EMISFACT L0000339     HRDOW7 0.0 0.0 0.0 0.0 0.0 0.0 0.0 1.0
EMISFACT L0000339     HRDOW7 1.0 1.0 1.0 1.0 1.0 1.0 1.0 0.0
EMISFACT L0000339     HRDOW7 0.0 0.0 0.0 0.0 0.0 0.0 0.0 0.0
EMISFACT L0000340     HRDOW7 0.0 0.0 0.0 0.0 0.0 0.0 0.0 1.0
EMISFACT L0000340     HRDOW7 1.0 1.0 1.0 1.0 1.0 1.0 1.0 0.0
EMISFACT L0000340     HRDOW7 0.0 0.0 0.0 0.0 0.0 0.0 0.0 0.0
EMISFACT L0000341     HRDOW7 0.0 0.0 0.0 0.0 0.0 0.0 0.0 1.0
EMISFACT L0000341     HRDOW7 1.0 1.0 1.0 1.0 1.0 1.0 1.0 0.0
EMISFACT L0000341     HRDOW7 0.0 0.0 0.0 0.0 0.0 0.0 0.0 0.0
EMISFACT L0000342     HRDOW7 0.0 0.0 0.0 0.0 0.0 0.0 0.0 1.0
EMISFACT L0000342     HRDOW7 1.0 1.0 1.0 1.0 1.0 1.0 1.0 0.0
EMISFACT L0000342     HRDOW7 0.0 0.0 0.0 0.0 0.0 0.0 0.0 0.0
EMISFACT L0000343     HRDOW7 0.0 0.0 0.0 0.0 0.0 0.0 0.0 1.0
EMISFACT L0000343     HRDOW7 1.0 1.0 1.0 1.0 1.0 1.0 1.0 0.0
EMISFACT L0000343     HRDOW7 0.0 0.0 0.0 0.0 0.0 0.0 0.0 0.0
EMISFACT L0000344     HRDOW7 0.0 0.0 0.0 0.0 0.0 0.0 0.0 1.0
EMISFACT L0000344     HRDOW7 1.0 1.0 1.0 1.0 1.0 1.0 1.0 0.0
EMISFACT L0000344     HRDOW7 0.0 0.0 0.0 0.0 0.0 0.0 0.0 0.0
EMISFACT L0000345     HRDOW7 0.0 0.0 0.0 0.0 0.0 0.0 0.0 1.0
EMISFACT L0000345     HRDOW7 1.0 1.0 1.0 1.0 1.0 1.0 1.0 0.0
EMISFACT L0000345     HRDOW7 0.0 0.0 0.0 0.0 0.0 0.0 0.0 0.0
EMISFACT L0000346     HRDOW7 0.0 0.0 0.0 0.0 0.0 0.0 0.0 1.0
EMISFACT L0000346     HRDOW7 1.0 1.0 1.0 1.0 1.0 1.0 1.0 0.0
EMISFACT L0000346     HRDOW7 0.0 0.0 0.0 0.0 0.0 0.0 0.0 0.0
EMISFACT L0000347     HRDOW7 0.0 0.0 0.0 0.0 0.0 0.0 0.0 1.0
EMISFACT L0000347     HRDOW7 1.0 1.0 1.0 1.0 1.0 1.0 1.0 0.0
EMISFACT L0000347     HRDOW7 0.0 0.0 0.0 0.0 0.0 0.0 0.0 0.0
EMISFACT L0000348     HRDOW7 0.0 0.0 0.0 0.0 0.0 0.0 0.0 1.0
EMISFACT L0000348     HRDOW7 1.0 1.0 1.0 1.0 1.0 1.0 1.0 0.0
EMISFACT L0000348     HRDOW7 0.0 0.0 0.0 0.0 0.0 0.0 0.0 0.0
EMISFACT L0000349     HRDOW7 0.0 0.0 0.0 0.0 0.0 0.0 0.0 1.0
EMISFACT L0000349     HRDOW7 1.0 1.0 1.0 1.0 1.0 1.0 1.0 0.0
EMISFACT L0000349     HRDOW7 0.0 0.0 0.0 0.0 0.0 0.0 0.0 0.0
```

```
EMISFACT L0000350     HRDOW7 0.0 0.0 0.0 0.0 0.0 0.0 0.0 1.0
EMISFACT L0000350     HRDOW7 1.0 1.0 1.0 1.0 1.0 1.0 1.0 0.0
EMISFACT L0000350     HRDOW7 0.0 0.0 0.0 0.0 0.0 0.0 0.0 0.0
EMISFACT L0000351     HRDOW7 0.0 0.0 0.0 0.0 0.0 0.0 0.0 1.0
EMISFACT L0000351     HRDOW7 1.0 1.0 1.0 1.0 1.0 1.0 1.0 0.0
EMISFACT L0000351     HRDOW7 0.0 0.0 0.0 0.0 0.0 0.0 0.0 0.0
EMISFACT L0000352     HRDOW7 0.0 0.0 0.0 0.0 0.0 0.0 0.0 1.0
EMISFACT L0000352     HRDOW7 1.0 1.0 1.0 1.0 1.0 1.0 1.0 0.0
EMISFACT L0000352     HRDOW7 0.0 0.0 0.0 0.0 0.0 0.0 0.0 0.0
EMISFACT L0000353     HRDOW7 0.0 0.0 0.0 0.0 0.0 0.0 0.0 1.0
EMISFACT L0000353     HRDOW7 1.0 1.0 1.0 1.0 1.0 1.0 1.0 0.0
EMISFACT L0000353     HRDOW7 0.0 0.0 0.0 0.0 0.0 0.0 0.0 0.0
EMISFACT L0000354     HRDOW7 0.0 0.0 0.0 0.0 0.0 0.0 0.0 1.0
EMISFACT L0000354     HRDOW7 1.0 1.0 1.0 1.0 1.0 1.0 1.0 0.0
EMISFACT L0000354     HRDOW7 0.0 0.0 0.0 0.0 0.0 0.0 0.0 0.0
EMISFACT L0000355     HRDOW7 0.0 0.0 0.0 0.0 0.0 0.0 0.0 1.0
EMISFACT L0000355     HRDOW7 1.0 1.0 1.0 1.0 1.0 1.0 1.0 0.0
EMISFACT L0000355     HRDOW7 0.0 0.0 0.0 0.0 0.0 0.0 0.0 0.0
EMISFACT L0000356     HRDOW7 0.0 0.0 0.0 0.0 0.0 0.0 0.0 1.0
EMISFACT L0000356     HRDOW7 1.0 1.0 1.0 1.0 1.0 1.0 1.0 0.0
EMISFACT L0000356     HRDOW7 0.0 0.0 0.0 0.0 0.0 0.0 0.0 0.0
EMISFACT L0000357     HRDOW7 0.0 0.0 0.0 0.0 0.0 0.0 0.0 1.0
EMISFACT L0000357     HRDOW7 1.0 1.0 1.0 1.0 1.0 1.0 1.0 0.0
EMISFACT L0000357     HRDOW7 0.0 0.0 0.0 0.0 0.0 0.0 0.0 0.0
EMISFACT L0000358     HRDOW7 0.0 0.0 0.0 0.0 0.0 0.0 0.0 1.0
EMISFACT L0000358     HRDOW7 1.0 1.0 1.0 1.0 1.0 1.0 1.0 0.0
EMISFACT L0000358     HRDOW7 0.0 0.0 0.0 0.0 0.0 0.0 0.0 0.0
EMISFACT L0000359     HRDOW7 0.0 0.0 0.0 0.0 0.0 0.0 0.0 1.0
EMISFACT L0000359     HRDOW7 1.0 1.0 1.0 1.0 1.0 1.0 1.0 0.0
EMISFACT L0000359     HRDOW7 0.0 0.0 0.0 0.0 0.0 0.0 0.0 0.0
EMISFACT L0000360     HRDOW7 0.0 0.0 0.0 0.0 0.0 0.0 0.0 1.0
EMISFACT L0000360     HRDOW7 1.0 1.0 1.0 1.0 1.0 1.0 1.0 0.0
EMISFACT L0000360     HRDOW7 0.0 0.0 0.0 0.0 0.0 0.0 0.0 0.0
EMISFACT L0000361     HRDOW7 0.0 0.0 0.0 0.0 0.0 0.0 0.0 1.0
EMISFACT L0000361     HRDOW7 1.0 1.0 1.0 1.0 1.0 1.0 1.0 0.0
EMISFACT L0000361     HRDOW7 0.0 0.0 0.0 0.0 0.0 0.0 0.0 0.0
EMISFACT L0000362     HRDOW7 0.0 0.0 0.0 0.0 0.0 0.0 0.0 1.0
EMISFACT L0000362     HRDOW7 1.0 1.0 1.0 1.0 1.0 1.0 1.0 0.0
EMISFACT L0000362     HRDOW7 0.0 0.0 0.0 0.0 0.0 0.0 0.0 0.0
EMISFACT L0000363     HRDOW7 0.0 0.0 0.0 0.0 0.0 0.0 0.0 1.0
EMISFACT L0000363     HRDOW7 1.0 1.0 1.0 1.0 1.0 1.0 1.0 0.0
EMISFACT L0000363     HRDOW7 0.0 0.0 0.0 0.0 0.0 0.0 0.0 0.0
EMISFACT L0000364     HRDOW7 0.0 0.0 0.0 0.0 0.0 0.0 0.0 1.0
EMISFACT L0000364     HRDOW7 1.0 1.0 1.0 1.0 1.0 1.0 1.0 0.0
EMISFACT L0000364     HRDOW7 0.0 0.0 0.0 0.0 0.0 0.0 0.0 0.0
EMISFACT L0000365     HRDOW7 0.0 0.0 0.0 0.0 0.0 0.0 0.0 1.0
EMISFACT L0000365     HRDOW7 1.0 1.0 1.0 1.0 1.0 1.0 1.0 0.0
EMISFACT L0000365     HRDOW7 0.0 0.0 0.0 0.0 0.0 0.0 0.0 0.0
EMISFACT L0000366     HRDOW7 0.0 0.0 0.0 0.0 0.0 0.0 0.0 1.0
EMISFACT L0000366     HRDOW7 1.0 1.0 1.0 1.0 1.0 1.0 1.0 0.0
EMISFACT L0000366     HRDOW7 0.0 0.0 0.0 0.0 0.0 0.0 0.0 0.0
EMISFACT L0000367     HRDOW7 0.0 0.0 0.0 0.0 0.0 0.0 0.0 1.0
EMISFACT L0000367     HRDOW7 1.0 1.0 1.0 1.0 1.0 1.0 1.0 0.0
EMISFACT L0000367     HRDOW7 0.0 0.0 0.0 0.0 0.0 0.0 0.0 0.0
EMISFACT L0000368     HRDOW7 0.0 0.0 0.0 0.0 0.0 0.0 0.0 1.0
EMISFACT L0000368     HRDOW7 1.0 1.0 1.0 1.0 1.0 1.0 1.0 0.0
EMISFACT L0000368     HRDOW7 0.0 0.0 0.0 0.0 0.0 0.0 0.0 0.0
EMISFACT L0000369     HRDOW7 0.0 0.0 0.0 0.0 0.0 0.0 0.0 1.0
EMISFACT L0000369     HRDOW7 1.0 1.0 1.0 1.0 1.0 1.0 1.0 0.0
EMISFACT L0000369     HRDOW7 0.0 0.0 0.0 0.0 0.0 0.0 0.0 0.0
EMISFACT L0000370     HRDOW7 0.0 0.0 0.0 0.0 0.0 0.0 0.0 1.0
EMISFACT L0000370     HRDOW7 1.0 1.0 1.0 1.0 1.0 1.0 1.0 0.0
EMISFACT L0000370     HRDOW7 0.0 0.0 0.0 0.0 0.0 0.0 0.0 0.0
EMISFACT L0000371     HRDOW7 0.0 0.0 0.0 0.0 0.0 0.0 0.0 1.0
EMISFACT L0000371     HRDOW7 1.0 1.0 1.0 1.0 1.0 1.0 1.0 0.0
EMISFACT L0000371     HRDOW7 0.0 0.0 0.0 0.0 0.0 0.0 0.0 0.0
```

```
EMISFACT L0000372     HRDOW7 0.0 0.0 0.0 0.0 0.0 0.0 0.0 1.0
EMISFACT L0000372     HRDOW7 1.0 1.0 1.0 1.0 1.0 1.0 1.0 0.0
EMISFACT L0000372     HRDOW7 0.0 0.0 0.0 0.0 0.0 0.0 0.0 0.0
EMISFACT L0000373     HRDOW7 0.0 0.0 0.0 0.0 0.0 0.0 0.0 1.0
EMISFACT L0000373     HRDOW7 1.0 1.0 1.0 1.0 1.0 1.0 1.0 0.0
EMISFACT L0000373     HRDOW7 0.0 0.0 0.0 0.0 0.0 0.0 0.0 0.0
EMISFACT L0000374     HRDOW7 0.0 0.0 0.0 0.0 0.0 0.0 0.0 1.0
EMISFACT L0000374     HRDOW7 1.0 1.0 1.0 1.0 1.0 1.0 1.0 0.0
EMISFACT L0000374     HRDOW7 0.0 0.0 0.0 0.0 0.0 0.0 0.0 0.0
EMISFACT L0000375     HRDOW7 0.0 0.0 0.0 0.0 0.0 0.0 0.0 1.0
EMISFACT L0000375     HRDOW7 1.0 1.0 1.0 1.0 1.0 1.0 1.0 0.0
EMISFACT L0000375     HRDOW7 0.0 0.0 0.0 0.0 0.0 0.0 0.0 0.0
EMISFACT L0000376     HRDOW7 0.0 0.0 0.0 0.0 0.0 0.0 0.0 1.0
EMISFACT L0000376     HRDOW7 1.0 1.0 1.0 1.0 1.0 1.0 1.0 0.0
EMISFACT L0000376     HRDOW7 0.0 0.0 0.0 0.0 0.0 0.0 0.0 0.0
EMISFACT L0000377     HRDOW7 0.0 0.0 0.0 0.0 0.0 0.0 0.0 1.0
EMISFACT L0000377     HRDOW7 1.0 1.0 1.0 1.0 1.0 1.0 1.0 0.0
EMISFACT L0000377     HRDOW7 0.0 0.0 0.0 0.0 0.0 0.0 0.0 0.0
EMISFACT L0000378     HRDOW7 0.0 0.0 0.0 0.0 0.0 0.0 0.0 1.0
EMISFACT L0000378     HRDOW7 1.0 1.0 1.0 1.0 1.0 1.0 1.0 0.0
EMISFACT L0000378     HRDOW7 0.0 0.0 0.0 0.0 0.0 0.0 0.0 0.0
EMISFACT L0000379     HRDOW7 0.0 0.0 0.0 0.0 0.0 0.0 0.0 1.0
EMISFACT L0000379     HRDOW7 1.0 1.0 1.0 1.0 1.0 1.0 1.0 0.0
EMISFACT L0000379     HRDOW7 0.0 0.0 0.0 0.0 0.0 0.0 0.0 0.0
EMISFACT L0000380     HRDOW7 0.0 0.0 0.0 0.0 0.0 0.0 0.0 1.0
EMISFACT L0000380     HRDOW7 1.0 1.0 1.0 1.0 1.0 1.0 1.0 0.0
EMISFACT L0000380     HRDOW7 0.0 0.0 0.0 0.0 0.0 0.0 0.0 0.0
EMISFACT L0000381     HRDOW7 0.0 0.0 0.0 0.0 0.0 0.0 0.0 1.0
EMISFACT L0000381     HRDOW7 1.0 1.0 1.0 1.0 1.0 1.0 1.0 0.0
EMISFACT L0000381     HRDOW7 0.0 0.0 0.0 0.0 0.0 0.0 0.0 0.0
EMISFACT L0000382     HRDOW7 0.0 0.0 0.0 0.0 0.0 0.0 0.0 1.0
EMISFACT L0000382     HRDOW7 1.0 1.0 1.0 1.0 1.0 1.0 1.0 0.0
EMISFACT L0000382     HRDOW7 0.0 0.0 0.0 0.0 0.0 0.0 0.0 0.0
EMISFACT L0000383     HRDOW7 0.0 0.0 0.0 0.0 0.0 0.0 0.0 1.0
EMISFACT L0000383     HRDOW7 1.0 1.0 1.0 1.0 1.0 1.0 1.0 0.0
EMISFACT L0000383     HRDOW7 0.0 0.0 0.0 0.0 0.0 0.0 0.0 0.0
EMISFACT L0000384     HRDOW7 0.0 0.0 0.0 0.0 0.0 0.0 0.0 1.0
EMISFACT L0000384     HRDOW7 1.0 1.0 1.0 1.0 1.0 1.0 1.0 0.0
EMISFACT L0000384     HRDOW7 0.0 0.0 0.0 0.0 0.0 0.0 0.0 0.0
EMISFACT L0000385     HRDOW7 0.0 0.0 0.0 0.0 0.0 0.0 0.0 1.0
EMISFACT L0000385     HRDOW7 1.0 1.0 1.0 1.0 1.0 1.0 1.0 0.0
EMISFACT L0000385     HRDOW7 0.0 0.0 0.0 0.0 0.0 0.0 0.0 0.0
EMISFACT L0000386     HRDOW7 0.0 0.0 0.0 0.0 0.0 0.0 0.0 1.0
EMISFACT L0000386     HRDOW7 1.0 1.0 1.0 1.0 1.0 1.0 1.0 0.0
EMISFACT L0000386     HRDOW7 0.0 0.0 0.0 0.0 0.0 0.0 0.0 0.0
EMISFACT L0000387     HRDOW7 0.0 0.0 0.0 0.0 0.0 0.0 0.0 1.0
EMISFACT L0000387     HRDOW7 1.0 1.0 1.0 1.0 1.0 1.0 1.0 0.0
EMISFACT L0000387     HRDOW7 0.0 0.0 0.0 0.0 0.0 0.0 0.0 0.0
EMISFACT L0000388     HRDOW7 0.0 0.0 0.0 0.0 0.0 0.0 0.0 1.0
EMISFACT L0000388     HRDOW7 1.0 1.0 1.0 1.0 1.0 1.0 1.0 0.0
EMISFACT L0000388     HRDOW7 0.0 0.0 0.0 0.0 0.0 0.0 0.0 0.0
EMISFACT L0000389     HRDOW7 0.0 0.0 0.0 0.0 0.0 0.0 0.0 1.0
EMISFACT L0000389     HRDOW7 1.0 1.0 1.0 1.0 1.0 1.0 1.0 0.0
EMISFACT L0000389     HRDOW7 0.0 0.0 0.0 0.0 0.0 0.0 0.0 0.0
EMISFACT L0000390     HRDOW7 0.0 0.0 0.0 0.0 0.0 0.0 0.0 1.0
EMISFACT L0000390     HRDOW7 1.0 1.0 1.0 1.0 1.0 1.0 1.0 0.0
EMISFACT L0000390     HRDOW7 0.0 0.0 0.0 0.0 0.0 0.0 0.0 0.0
EMISFACT L0000391     HRDOW7 0.0 0.0 0.0 0.0 0.0 0.0 0.0 1.0
EMISFACT L0000391     HRDOW7 1.0 1.0 1.0 1.0 1.0 1.0 1.0 0.0
EMISFACT L0000391     HRDOW7 0.0 0.0 0.0 0.0 0.0 0.0 0.0 0.0
EMISFACT L0000392     HRDOW7 0.0 0.0 0.0 0.0 0.0 0.0 0.0 1.0
EMISFACT L0000392     HRDOW7 1.0 1.0 1.0 1.0 1.0 1.0 1.0 0.0
EMISFACT L0000392     HRDOW7 0.0 0.0 0.0 0.0 0.0 0.0 0.0 0.0
EMISFACT L0000393     HRDOW7 0.0 0.0 0.0 0.0 0.0 0.0 0.0 1.0
EMISFACT L0000393     HRDOW7 1.0 1.0 1.0 1.0 1.0 1.0 1.0 0.0
EMISFACT L0000393     HRDOW7 0.0 0.0 0.0 0.0 0.0 0.0 0.0 0.0
```

```
EMISFACT L0000394     HRDOW7 0.0 0.0 0.0 0.0 0.0 0.0 0.0 1.0
EMISFACT L0000394     HRDOW7 1.0 1.0 1.0 1.0 1.0 1.0 1.0 0.0
EMISFACT L0000394     HRDOW7 0.0 0.0 0.0 0.0 0.0 0.0 0.0 0.0
EMISFACT L0000395     HRDOW7 0.0 0.0 0.0 0.0 0.0 0.0 0.0 1.0
EMISFACT L0000395     HRDOW7 1.0 1.0 1.0 1.0 1.0 1.0 1.0 0.0
EMISFACT L0000395     HRDOW7 0.0 0.0 0.0 0.0 0.0 0.0 0.0 0.0
EMISFACT L0000396     HRDOW7 0.0 0.0 0.0 0.0 0.0 0.0 0.0 1.0
EMISFACT L0000396     HRDOW7 1.0 1.0 1.0 1.0 1.0 1.0 1.0 0.0
EMISFACT L0000396     HRDOW7 0.0 0.0 0.0 0.0 0.0 0.0 0.0 0.0
EMISFACT L0000397     HRDOW7 0.0 0.0 0.0 0.0 0.0 0.0 0.0 1.0
EMISFACT L0000397     HRDOW7 1.0 1.0 1.0 1.0 1.0 1.0 1.0 0.0
EMISFACT L0000397     HRDOW7 0.0 0.0 0.0 0.0 0.0 0.0 0.0 0.0
EMISFACT L0000398     HRDOW7 0.0 0.0 0.0 0.0 0.0 0.0 0.0 1.0
EMISFACT L0000398     HRDOW7 1.0 1.0 1.0 1.0 1.0 1.0 1.0 0.0
EMISFACT L0000398     HRDOW7 0.0 0.0 0.0 0.0 0.0 0.0 0.0 0.0
EMISFACT L0000399     HRDOW7 0.0 0.0 0.0 0.0 0.0 0.0 0.0 1.0
EMISFACT L0000399     HRDOW7 1.0 1.0 1.0 1.0 1.0 1.0 1.0 0.0
EMISFACT L0000399     HRDOW7 0.0 0.0 0.0 0.0 0.0 0.0 0.0 0.0
EMISFACT L0000400     HRDOW7 0.0 0.0 0.0 0.0 0.0 0.0 0.0 1.0
EMISFACT L0000400     HRDOW7 1.0 1.0 1.0 1.0 1.0 1.0 1.0 0.0
EMISFACT L0000400     HRDOW7 0.0 0.0 0.0 0.0 0.0 0.0 0.0 0.0
EMISFACT L0000401     HRDOW7 0.0 0.0 0.0 0.0 0.0 0.0 0.0 1.0
EMISFACT L0000401     HRDOW7 1.0 1.0 1.0 1.0 1.0 1.0 1.0 0.0
EMISFACT L0000401     HRDOW7 0.0 0.0 0.0 0.0 0.0 0.0 0.0 0.0
EMISFACT L0000402     HRDOW7 0.0 0.0 0.0 0.0 0.0 0.0 0.0 1.0
EMISFACT L0000402     HRDOW7 1.0 1.0 1.0 1.0 1.0 1.0 1.0 0.0
EMISFACT L0000402     HRDOW7 0.0 0.0 0.0 0.0 0.0 0.0 0.0 0.0
EMISFACT L0000403     HRDOW7 0.0 0.0 0.0 0.0 0.0 0.0 0.0 1.0
EMISFACT L0000403     HRDOW7 1.0 1.0 1.0 1.0 1.0 1.0 1.0 0.0
EMISFACT L0000403     HRDOW7 0.0 0.0 0.0 0.0 0.0 0.0 0.0 0.0
EMISFACT L0000404     HRDOW7 0.0 0.0 0.0 0.0 0.0 0.0 0.0 1.0
EMISFACT L0000404     HRDOW7 1.0 1.0 1.0 1.0 1.0 1.0 1.0 0.0
EMISFACT L0000404     HRDOW7 0.0 0.0 0.0 0.0 0.0 0.0 0.0 0.0
EMISFACT L0000405     HRDOW7 0.0 0.0 0.0 0.0 0.0 0.0 0.0 1.0
EMISFACT L0000405     HRDOW7 1.0 1.0 1.0 1.0 1.0 1.0 1.0 0.0
EMISFACT L0000405     HRDOW7 0.0 0.0 0.0 0.0 0.0 0.0 0.0 0.0
EMISFACT L0000406     HRDOW7 0.0 0.0 0.0 0.0 0.0 0.0 0.0 1.0
EMISFACT L0000406     HRDOW7 1.0 1.0 1.0 1.0 1.0 1.0 1.0 0.0
EMISFACT L0000406     HRDOW7 0.0 0.0 0.0 0.0 0.0 0.0 0.0 0.0
EMISFACT L0000407     HRDOW7 0.0 0.0 0.0 0.0 0.0 0.0 0.0 1.0
EMISFACT L0000407     HRDOW7 1.0 1.0 1.0 1.0 1.0 1.0 1.0 0.0
EMISFACT L0000407     HRDOW7 0.0 0.0 0.0 0.0 0.0 0.0 0.0 0.0
EMISFACT L0000408     HRDOW7 0.0 0.0 0.0 0.0 0.0 0.0 0.0 1.0
EMISFACT L0000408     HRDOW7 1.0 1.0 1.0 1.0 1.0 1.0 1.0 0.0
EMISFACT L0000408     HRDOW7 0.0 0.0 0.0 0.0 0.0 0.0 0.0 0.0
EMISFACT L0000409     HRDOW7 0.0 0.0 0.0 0.0 0.0 0.0 0.0 1.0
EMISFACT L0000409     HRDOW7 1.0 1.0 1.0 1.0 1.0 1.0 1.0 0.0
EMISFACT L0000409     HRDOW7 0.0 0.0 0.0 0.0 0.0 0.0 0.0 0.0
EMISFACT L0000410     HRDOW7 0.0 0.0 0.0 0.0 0.0 0.0 0.0 1.0
EMISFACT L0000410     HRDOW7 1.0 1.0 1.0 1.0 1.0 1.0 1.0 0.0
EMISFACT L0000410     HRDOW7 0.0 0.0 0.0 0.0 0.0 0.0 0.0 0.0
EMISFACT L0000411     HRDOW7 0.0 0.0 0.0 0.0 0.0 0.0 0.0 1.0
EMISFACT L0000411     HRDOW7 1.0 1.0 1.0 1.0 1.0 1.0 1.0 0.0
EMISFACT L0000411     HRDOW7 0.0 0.0 0.0 0.0 0.0 0.0 0.0 0.0
EMISFACT L0000412     HRDOW7 0.0 0.0 0.0 0.0 0.0 0.0 0.0 1.0
EMISFACT L0000412     HRDOW7 1.0 1.0 1.0 1.0 1.0 1.0 1.0 0.0
EMISFACT L0000412     HRDOW7 0.0 0.0 0.0 0.0 0.0 0.0 0.0 0.0
EMISFACT L0000413     HRDOW7 0.0 0.0 0.0 0.0 0.0 0.0 0.0 1.0
EMISFACT L0000413     HRDOW7 1.0 1.0 1.0 1.0 1.0 1.0 1.0 0.0
EMISFACT L0000413     HRDOW7 0.0 0.0 0.0 0.0 0.0 0.0 0.0 0.0
EMISFACT L0000414     HRDOW7 0.0 0.0 0.0 0.0 0.0 0.0 0.0 1.0
EMISFACT L0000414     HRDOW7 1.0 1.0 1.0 1.0 1.0 1.0 1.0 0.0
EMISFACT L0000414     HRDOW7 0.0 0.0 0.0 0.0 0.0 0.0 0.0 0.0
EMISFACT L0000415     HRDOW7 0.0 0.0 0.0 0.0 0.0 0.0 0.0 1.0
EMISFACT L0000415     HRDOW7 1.0 1.0 1.0 1.0 1.0 1.0 1.0 0.0
EMISFACT L0000415     HRDOW7 0.0 0.0 0.0 0.0 0.0 0.0 0.0 0.0
```

```
EMISFACT L0000416     HRDOW7 0.0 0.0 0.0 0.0 0.0 0.0 0.0 1.0
EMISFACT L0000416     HRDOW7 1.0 1.0 1.0 1.0 1.0 1.0 1.0 0.0
EMISFACT L0000416     HRDOW7 0.0 0.0 0.0 0.0 0.0 0.0 0.0 0.0
EMISFACT L0000417     HRDOW7 0.0 0.0 0.0 0.0 0.0 0.0 0.0 1.0
EMISFACT L0000417     HRDOW7 1.0 1.0 1.0 1.0 1.0 1.0 1.0 0.0
EMISFACT L0000417     HRDOW7 0.0 0.0 0.0 0.0 0.0 0.0 0.0 0.0
EMISFACT L0000418     HRDOW7 0.0 0.0 0.0 0.0 0.0 0.0 0.0 1.0
EMISFACT L0000418     HRDOW7 1.0 1.0 1.0 1.0 1.0 1.0 1.0 0.0
EMISFACT L0000418     HRDOW7 0.0 0.0 0.0 0.0 0.0 0.0 0.0 0.0
EMISFACT L0000419     HRDOW7 0.0 0.0 0.0 0.0 0.0 0.0 0.0 1.0
EMISFACT L0000419     HRDOW7 1.0 1.0 1.0 1.0 1.0 1.0 1.0 0.0
EMISFACT L0000419     HRDOW7 0.0 0.0 0.0 0.0 0.0 0.0 0.0 0.0
EMISFACT L0000420     HRDOW7 0.0 0.0 0.0 0.0 0.0 0.0 0.0 1.0
EMISFACT L0000420     HRDOW7 1.0 1.0 1.0 1.0 1.0 1.0 1.0 0.0
EMISFACT L0000420     HRDOW7 0.0 0.0 0.0 0.0 0.0 0.0 0.0 0.0
EMISFACT L0000421     HRDOW7 0.0 0.0 0.0 0.0 0.0 0.0 0.0 1.0
EMISFACT L0000421     HRDOW7 1.0 1.0 1.0 1.0 1.0 1.0 1.0 0.0
EMISFACT L0000421     HRDOW7 0.0 0.0 0.0 0.0 0.0 0.0 0.0 0.0
EMISFACT L0000422     HRDOW7 0.0 0.0 0.0 0.0 0.0 0.0 0.0 1.0
EMISFACT L0000422     HRDOW7 1.0 1.0 1.0 1.0 1.0 1.0 1.0 0.0
EMISFACT L0000422     HRDOW7 0.0 0.0 0.0 0.0 0.0 0.0 0.0 0.0
EMISFACT L0000423     HRDOW7 0.0 0.0 0.0 0.0 0.0 0.0 0.0 1.0
EMISFACT L0000423     HRDOW7 1.0 1.0 1.0 1.0 1.0 1.0 1.0 0.0
EMISFACT L0000423     HRDOW7 0.0 0.0 0.0 0.0 0.0 0.0 0.0 0.0
EMISFACT L0000424     HRDOW7 0.0 0.0 0.0 0.0 0.0 0.0 0.0 1.0
EMISFACT L0000424     HRDOW7 1.0 1.0 1.0 1.0 1.0 1.0 1.0 0.0
EMISFACT L0000424     HRDOW7 0.0 0.0 0.0 0.0 0.0 0.0 0.0 0.0
EMISFACT L0000425     HRDOW7 0.0 0.0 0.0 0.0 0.0 0.0 0.0 1.0
EMISFACT L0000425     HRDOW7 1.0 1.0 1.0 1.0 1.0 1.0 1.0 0.0
EMISFACT L0000425     HRDOW7 0.0 0.0 0.0 0.0 0.0 0.0 0.0 0.0
EMISFACT L0000426     HRDOW7 0.0 0.0 0.0 0.0 0.0 0.0 0.0 1.0
EMISFACT L0000426     HRDOW7 1.0 1.0 1.0 1.0 1.0 1.0 1.0 0.0
EMISFACT L0000426     HRDOW7 0.0 0.0 0.0 0.0 0.0 0.0 0.0 0.0
EMISFACT L0000427     HRDOW7 0.0 0.0 0.0 0.0 0.0 0.0 0.0 1.0
EMISFACT L0000427     HRDOW7 1.0 1.0 1.0 1.0 1.0 1.0 1.0 0.0
EMISFACT L0000427     HRDOW7 0.0 0.0 0.0 0.0 0.0 0.0 0.0 0.0
EMISFACT L0000428     HRDOW7 0.0 0.0 0.0 0.0 0.0 0.0 0.0 1.0
EMISFACT L0000428     HRDOW7 1.0 1.0 1.0 1.0 1.0 1.0 1.0 0.0
EMISFACT L0000428     HRDOW7 0.0 0.0 0.0 0.0 0.0 0.0 0.0 0.0
EMISFACT L0000001     HRDOW7 0.0 0.0 0.0 0.0 0.0 0.0 0.0 0.0
EMISFACT L0000001     HRDOW7 0.0 0.0 0.0 0.0 0.0 0.0 0.0 0.0
EMISFACT L0000001     HRDOW7 0.0 0.0 0.0 0.0 0.0 0.0 0.0 0.0
EMISFACT L0000002     HRDOW7 0.0 0.0 0.0 0.0 0.0 0.0 0.0 0.0
EMISFACT L0000002     HRDOW7 0.0 0.0 0.0 0.0 0.0 0.0 0.0 0.0
EMISFACT L0000002     HRDOW7 0.0 0.0 0.0 0.0 0.0 0.0 0.0 0.0
EMISFACT L0000003     HRDOW7 0.0 0.0 0.0 0.0 0.0 0.0 0.0 0.0
EMISFACT L0000003     HRDOW7 0.0 0.0 0.0 0.0 0.0 0.0 0.0 0.0
EMISFACT L0000003     HRDOW7 0.0 0.0 0.0 0.0 0.0 0.0 0.0 0.0
EMISFACT L0000004     HRDOW7 0.0 0.0 0.0 0.0 0.0 0.0 0.0 0.0
EMISFACT L0000004     HRDOW7 0.0 0.0 0.0 0.0 0.0 0.0 0.0 0.0
EMISFACT L0000004     HRDOW7 0.0 0.0 0.0 0.0 0.0 0.0 0.0 0.0
EMISFACT L0000005     HRDOW7 0.0 0.0 0.0 0.0 0.0 0.0 0.0 0.0
EMISFACT L0000005     HRDOW7 0.0 0.0 0.0 0.0 0.0 0.0 0.0 0.0
EMISFACT L0000005     HRDOW7 0.0 0.0 0.0 0.0 0.0 0.0 0.0 0.0
EMISFACT L0000006     HRDOW7 0.0 0.0 0.0 0.0 0.0 0.0 0.0 0.0
EMISFACT L0000006     HRDOW7 0.0 0.0 0.0 0.0 0.0 0.0 0.0 0.0
EMISFACT L0000006     HRDOW7 0.0 0.0 0.0 0.0 0.0 0.0 0.0 0.0
EMISFACT L0000007     HRDOW7 0.0 0.0 0.0 0.0 0.0 0.0 0.0 0.0
EMISFACT L0000007     HRDOW7 0.0 0.0 0.0 0.0 0.0 0.0 0.0 0.0
EMISFACT L0000007     HRDOW7 0.0 0.0 0.0 0.0 0.0 0.0 0.0 0.0
EMISFACT L0000008     HRDOW7 0.0 0.0 0.0 0.0 0.0 0.0 0.0 0.0
EMISFACT L0000008     HRDOW7 0.0 0.0 0.0 0.0 0.0 0.0 0.0 0.0
EMISFACT L0000008     HRDOW7 0.0 0.0 0.0 0.0 0.0 0.0 0.0 0.0
EMISFACT L0000009     HRDOW7 0.0 0.0 0.0 0.0 0.0 0.0 0.0 0.0
EMISFACT L0000009     HRDOW7 0.0 0.0 0.0 0.0 0.0 0.0 0.0 0.0
EMISFACT L0000009     HRDOW7 0.0 0.0 0.0 0.0 0.0 0.0 0.0 0.0
```

```
EMISFACT L0000010     HRDOW7 0.0 0.0 0.0 0.0 0.0 0.0 0.0 0.0
EMISFACT L0000010     HRDOW7 0.0 0.0 0.0 0.0 0.0 0.0 0.0 0.0
EMISFACT L0000010     HRDOW7 0.0 0.0 0.0 0.0 0.0 0.0 0.0 0.0
EMISFACT L0000011     HRDOW7 0.0 0.0 0.0 0.0 0.0 0.0 0.0 0.0
EMISFACT L0000011     HRDOW7 0.0 0.0 0.0 0.0 0.0 0.0 0.0 0.0
EMISFACT L0000011     HRDOW7 0.0 0.0 0.0 0.0 0.0 0.0 0.0 0.0
EMISFACT L0000012     HRDOW7 0.0 0.0 0.0 0.0 0.0 0.0 0.0 0.0
EMISFACT L0000012     HRDOW7 0.0 0.0 0.0 0.0 0.0 0.0 0.0 0.0
EMISFACT L0000012     HRDOW7 0.0 0.0 0.0 0.0 0.0 0.0 0.0 0.0
EMISFACT L0000013     HRDOW7 0.0 0.0 0.0 0.0 0.0 0.0 0.0 0.0
EMISFACT L0000013     HRDOW7 0.0 0.0 0.0 0.0 0.0 0.0 0.0 0.0
EMISFACT L0000013     HRDOW7 0.0 0.0 0.0 0.0 0.0 0.0 0.0 0.0
EMISFACT L0000014     HRDOW7 0.0 0.0 0.0 0.0 0.0 0.0 0.0 0.0
EMISFACT L0000014     HRDOW7 0.0 0.0 0.0 0.0 0.0 0.0 0.0 0.0
EMISFACT L0000014     HRDOW7 0.0 0.0 0.0 0.0 0.0 0.0 0.0 0.0
EMISFACT L0000015     HRDOW7 0.0 0.0 0.0 0.0 0.0 0.0 0.0 0.0
EMISFACT L0000015     HRDOW7 0.0 0.0 0.0 0.0 0.0 0.0 0.0 0.0
EMISFACT L0000015     HRDOW7 0.0 0.0 0.0 0.0 0.0 0.0 0.0 0.0
EMISFACT L0000016     HRDOW7 0.0 0.0 0.0 0.0 0.0 0.0 0.0 0.0
EMISFACT L0000016     HRDOW7 0.0 0.0 0.0 0.0 0.0 0.0 0.0 0.0
EMISFACT L0000016     HRDOW7 0.0 0.0 0.0 0.0 0.0 0.0 0.0 0.0
EMISFACT L0000017     HRDOW7 0.0 0.0 0.0 0.0 0.0 0.0 0.0 0.0
EMISFACT L0000017     HRDOW7 0.0 0.0 0.0 0.0 0.0 0.0 0.0 0.0
EMISFACT L0000017     HRDOW7 0.0 0.0 0.0 0.0 0.0 0.0 0.0 0.0
EMISFACT L0000018     HRDOW7 0.0 0.0 0.0 0.0 0.0 0.0 0.0 0.0
EMISFACT L0000018     HRDOW7 0.0 0.0 0.0 0.0 0.0 0.0 0.0 0.0
EMISFACT L0000018     HRDOW7 0.0 0.0 0.0 0.0 0.0 0.0 0.0 0.0
EMISFACT L0000019     HRDOW7 0.0 0.0 0.0 0.0 0.0 0.0 0.0 0.0
EMISFACT L0000019     HRDOW7 0.0 0.0 0.0 0.0 0.0 0.0 0.0 0.0
EMISFACT L0000019     HRDOW7 0.0 0.0 0.0 0.0 0.0 0.0 0.0 0.0
EMISFACT L0000020     HRDOW7 0.0 0.0 0.0 0.0 0.0 0.0 0.0 0.0
EMISFACT L0000020     HRDOW7 0.0 0.0 0.0 0.0 0.0 0.0 0.0 0.0
EMISFACT L0000020     HRDOW7 0.0 0.0 0.0 0.0 0.0 0.0 0.0 0.0
EMISFACT L0000021     HRDOW7 0.0 0.0 0.0 0.0 0.0 0.0 0.0 0.0
EMISFACT L0000021     HRDOW7 0.0 0.0 0.0 0.0 0.0 0.0 0.0 0.0
EMISFACT L0000021     HRDOW7 0.0 0.0 0.0 0.0 0.0 0.0 0.0 0.0
EMISFACT L0000022     HRDOW7 0.0 0.0 0.0 0.0 0.0 0.0 0.0 0.0
EMISFACT L0000022     HRDOW7 0.0 0.0 0.0 0.0 0.0 0.0 0.0 0.0
EMISFACT L0000022     HRDOW7 0.0 0.0 0.0 0.0 0.0 0.0 0.0 0.0
EMISFACT L0000023     HRDOW7 0.0 0.0 0.0 0.0 0.0 0.0 0.0 0.0
EMISFACT L0000023     HRDOW7 0.0 0.0 0.0 0.0 0.0 0.0 0.0 0.0
EMISFACT L0000023     HRDOW7 0.0 0.0 0.0 0.0 0.0 0.0 0.0 0.0
EMISFACT L0000024     HRDOW7 0.0 0.0 0.0 0.0 0.0 0.0 0.0 0.0
EMISFACT L0000024     HRDOW7 0.0 0.0 0.0 0.0 0.0 0.0 0.0 0.0
EMISFACT L0000024     HRDOW7 0.0 0.0 0.0 0.0 0.0 0.0 0.0 0.0
EMISFACT L0000025     HRDOW7 0.0 0.0 0.0 0.0 0.0 0.0 0.0 0.0
EMISFACT L0000025     HRDOW7 0.0 0.0 0.0 0.0 0.0 0.0 0.0 0.0
EMISFACT L0000025     HRDOW7 0.0 0.0 0.0 0.0 0.0 0.0 0.0 0.0
EMISFACT L0000026     HRDOW7 0.0 0.0 0.0 0.0 0.0 0.0 0.0 0.0
EMISFACT L0000026     HRDOW7 0.0 0.0 0.0 0.0 0.0 0.0 0.0 0.0
EMISFACT L0000026     HRDOW7 0.0 0.0 0.0 0.0 0.0 0.0 0.0 0.0
EMISFACT L0000027     HRDOW7 0.0 0.0 0.0 0.0 0.0 0.0 0.0 0.0
EMISFACT L0000027     HRDOW7 0.0 0.0 0.0 0.0 0.0 0.0 0.0 0.0
EMISFACT L0000027     HRDOW7 0.0 0.0 0.0 0.0 0.0 0.0 0.0 0.0
EMISFACT L0000028     HRDOW7 0.0 0.0 0.0 0.0 0.0 0.0 0.0 0.0
EMISFACT L0000028     HRDOW7 0.0 0.0 0.0 0.0 0.0 0.0 0.0 0.0
EMISFACT L0000028     HRDOW7 0.0 0.0 0.0 0.0 0.0 0.0 0.0 0.0
EMISFACT L0000029     HRDOW7 0.0 0.0 0.0 0.0 0.0 0.0 0.0 0.0
EMISFACT L0000029     HRDOW7 0.0 0.0 0.0 0.0 0.0 0.0 0.0 0.0
EMISFACT L0000029     HRDOW7 0.0 0.0 0.0 0.0 0.0 0.0 0.0 0.0
EMISFACT L0000030     HRDOW7 0.0 0.0 0.0 0.0 0.0 0.0 0.0 0.0
EMISFACT L0000030     HRDOW7 0.0 0.0 0.0 0.0 0.0 0.0 0.0 0.0
EMISFACT L0000030     HRDOW7 0.0 0.0 0.0 0.0 0.0 0.0 0.0 0.0
EMISFACT L0000031     HRDOW7 0.0 0.0 0.0 0.0 0.0 0.0 0.0 0.0
EMISFACT L0000031     HRDOW7 0.0 0.0 0.0 0.0 0.0 0.0 0.0 0.0
EMISFACT L0000031     HRDOW7 0.0 0.0 0.0 0.0 0.0 0.0 0.0 0.0
```

```
EMISFACT L0000032     HRDOW7 0.0 0.0 0.0 0.0 0.0 0.0 0.0 0.0
EMISFACT L0000032     HRDOW7 0.0 0.0 0.0 0.0 0.0 0.0 0.0 0.0
EMISFACT L0000032     HRDOW7 0.0 0.0 0.0 0.0 0.0 0.0 0.0 0.0
EMISFACT L0000033     HRDOW7 0.0 0.0 0.0 0.0 0.0 0.0 0.0 0.0
EMISFACT L0000033     HRDOW7 0.0 0.0 0.0 0.0 0.0 0.0 0.0 0.0
EMISFACT L0000033     HRDOW7 0.0 0.0 0.0 0.0 0.0 0.0 0.0 0.0
EMISFACT L0000034     HRDOW7 0.0 0.0 0.0 0.0 0.0 0.0 0.0 0.0
EMISFACT L0000034     HRDOW7 0.0 0.0 0.0 0.0 0.0 0.0 0.0 0.0
EMISFACT L0000034     HRDOW7 0.0 0.0 0.0 0.0 0.0 0.0 0.0 0.0
EMISFACT L0000035     HRDOW7 0.0 0.0 0.0 0.0 0.0 0.0 0.0 0.0
EMISFACT L0000035     HRDOW7 0.0 0.0 0.0 0.0 0.0 0.0 0.0 0.0
EMISFACT L0000035     HRDOW7 0.0 0.0 0.0 0.0 0.0 0.0 0.0 0.0
EMISFACT L0000036     HRDOW7 0.0 0.0 0.0 0.0 0.0 0.0 0.0 0.0
EMISFACT L0000036     HRDOW7 0.0 0.0 0.0 0.0 0.0 0.0 0.0 0.0
EMISFACT L0000036     HRDOW7 0.0 0.0 0.0 0.0 0.0 0.0 0.0 0.0
EMISFACT L0000037     HRDOW7 0.0 0.0 0.0 0.0 0.0 0.0 0.0 0.0
EMISFACT L0000037     HRDOW7 0.0 0.0 0.0 0.0 0.0 0.0 0.0 0.0
EMISFACT L0000037     HRDOW7 0.0 0.0 0.0 0.0 0.0 0.0 0.0 0.0
EMISFACT L0000038     HRDOW7 0.0 0.0 0.0 0.0 0.0 0.0 0.0 0.0
EMISFACT L0000038     HRDOW7 0.0 0.0 0.0 0.0 0.0 0.0 0.0 0.0
EMISFACT L0000038     HRDOW7 0.0 0.0 0.0 0.0 0.0 0.0 0.0 0.0
EMISFACT L0000039     HRDOW7 0.0 0.0 0.0 0.0 0.0 0.0 0.0 0.0
EMISFACT L0000039     HRDOW7 0.0 0.0 0.0 0.0 0.0 0.0 0.0 0.0
EMISFACT L0000039     HRDOW7 0.0 0.0 0.0 0.0 0.0 0.0 0.0 0.0
EMISFACT L0000040     HRDOW7 0.0 0.0 0.0 0.0 0.0 0.0 0.0 0.0
EMISFACT L0000040     HRDOW7 0.0 0.0 0.0 0.0 0.0 0.0 0.0 0.0
EMISFACT L0000040     HRDOW7 0.0 0.0 0.0 0.0 0.0 0.0 0.0 0.0
EMISFACT L0000041     HRDOW7 0.0 0.0 0.0 0.0 0.0 0.0 0.0 0.0
EMISFACT L0000041     HRDOW7 0.0 0.0 0.0 0.0 0.0 0.0 0.0 0.0
EMISFACT L0000041     HRDOW7 0.0 0.0 0.0 0.0 0.0 0.0 0.0 0.0
EMISFACT L0000042     HRDOW7 0.0 0.0 0.0 0.0 0.0 0.0 0.0 0.0
EMISFACT L0000042     HRDOW7 0.0 0.0 0.0 0.0 0.0 0.0 0.0 0.0
EMISFACT L0000042     HRDOW7 0.0 0.0 0.0 0.0 0.0 0.0 0.0 0.0
EMISFACT L0000043     HRDOW7 0.0 0.0 0.0 0.0 0.0 0.0 0.0 0.0
EMISFACT L0000043     HRDOW7 0.0 0.0 0.0 0.0 0.0 0.0 0.0 0.0
EMISFACT L0000043     HRDOW7 0.0 0.0 0.0 0.0 0.0 0.0 0.0 0.0
EMISFACT L0000044     HRDOW7 0.0 0.0 0.0 0.0 0.0 0.0 0.0 0.0
EMISFACT L0000044     HRDOW7 0.0 0.0 0.0 0.0 0.0 0.0 0.0 0.0
EMISFACT L0000044     HRDOW7 0.0 0.0 0.0 0.0 0.0 0.0 0.0 0.0
EMISFACT L0000045     HRDOW7 0.0 0.0 0.0 0.0 0.0 0.0 0.0 0.0
EMISFACT L0000045     HRDOW7 0.0 0.0 0.0 0.0 0.0 0.0 0.0 0.0
EMISFACT L0000045     HRDOW7 0.0 0.0 0.0 0.0 0.0 0.0 0.0 0.0
EMISFACT L0000046     HRDOW7 0.0 0.0 0.0 0.0 0.0 0.0 0.0 0.0
EMISFACT L0000046     HRDOW7 0.0 0.0 0.0 0.0 0.0 0.0 0.0 0.0
EMISFACT L0000046     HRDOW7 0.0 0.0 0.0 0.0 0.0 0.0 0.0 0.0
EMISFACT L0000047     HRDOW7 0.0 0.0 0.0 0.0 0.0 0.0 0.0 0.0
EMISFACT L0000047     HRDOW7 0.0 0.0 0.0 0.0 0.0 0.0 0.0 0.0
EMISFACT L0000047     HRDOW7 0.0 0.0 0.0 0.0 0.0 0.0 0.0 0.0
EMISFACT L0000048     HRDOW7 0.0 0.0 0.0 0.0 0.0 0.0 0.0 0.0
EMISFACT L0000048     HRDOW7 0.0 0.0 0.0 0.0 0.0 0.0 0.0 0.0
EMISFACT L0000048     HRDOW7 0.0 0.0 0.0 0.0 0.0 0.0 0.0 0.0
EMISFACT L0000049     HRDOW7 0.0 0.0 0.0 0.0 0.0 0.0 0.0 0.0
EMISFACT L0000049     HRDOW7 0.0 0.0 0.0 0.0 0.0 0.0 0.0 0.0
EMISFACT L0000049     HRDOW7 0.0 0.0 0.0 0.0 0.0 0.0 0.0 0.0
EMISFACT L0000050     HRDOW7 0.0 0.0 0.0 0.0 0.0 0.0 0.0 0.0
EMISFACT L0000050     HRDOW7 0.0 0.0 0.0 0.0 0.0 0.0 0.0 0.0
EMISFACT L0000050     HRDOW7 0.0 0.0 0.0 0.0 0.0 0.0 0.0 0.0
EMISFACT L0000051     HRDOW7 0.0 0.0 0.0 0.0 0.0 0.0 0.0 0.0
EMISFACT L0000051     HRDOW7 0.0 0.0 0.0 0.0 0.0 0.0 0.0 0.0
EMISFACT L0000051     HRDOW7 0.0 0.0 0.0 0.0 0.0 0.0 0.0 0.0
EMISFACT L0000052     HRDOW7 0.0 0.0 0.0 0.0 0.0 0.0 0.0 0.0
EMISFACT L0000052     HRDOW7 0.0 0.0 0.0 0.0 0.0 0.0 0.0 0.0
EMISFACT L0000052     HRDOW7 0.0 0.0 0.0 0.0 0.0 0.0 0.0 0.0
EMISFACT L0000053     HRDOW7 0.0 0.0 0.0 0.0 0.0 0.0 0.0 0.0
EMISFACT L0000053     HRDOW7 0.0 0.0 0.0 0.0 0.0 0.0 0.0 0.0
EMISFACT L0000053     HRDOW7 0.0 0.0 0.0 0.0 0.0 0.0 0.0 0.0
```

```
EMISFACT L0000054     HRDOW7 0.0 0.0 0.0 0.0 0.0 0.0 0.0 0.0
EMISFACT L0000054     HRDOW7 0.0 0.0 0.0 0.0 0.0 0.0 0.0 0.0
EMISFACT L0000054     HRDOW7 0.0 0.0 0.0 0.0 0.0 0.0 0.0 0.0
EMISFACT L0000055     HRDOW7 0.0 0.0 0.0 0.0 0.0 0.0 0.0 0.0
EMISFACT L0000055     HRDOW7 0.0 0.0 0.0 0.0 0.0 0.0 0.0 0.0
EMISFACT L0000055     HRDOW7 0.0 0.0 0.0 0.0 0.0 0.0 0.0 0.0
EMISFACT L0000056     HRDOW7 0.0 0.0 0.0 0.0 0.0 0.0 0.0 0.0
EMISFACT L0000056     HRDOW7 0.0 0.0 0.0 0.0 0.0 0.0 0.0 0.0
EMISFACT L0000056     HRDOW7 0.0 0.0 0.0 0.0 0.0 0.0 0.0 0.0
EMISFACT L0000057     HRDOW7 0.0 0.0 0.0 0.0 0.0 0.0 0.0 0.0
EMISFACT L0000057     HRDOW7 0.0 0.0 0.0 0.0 0.0 0.0 0.0 0.0
EMISFACT L0000057     HRDOW7 0.0 0.0 0.0 0.0 0.0 0.0 0.0 0.0
EMISFACT L0000058     HRDOW7 0.0 0.0 0.0 0.0 0.0 0.0 0.0 0.0
EMISFACT L0000058     HRDOW7 0.0 0.0 0.0 0.0 0.0 0.0 0.0 0.0
EMISFACT L0000058     HRDOW7 0.0 0.0 0.0 0.0 0.0 0.0 0.0 0.0
EMISFACT L0000059     HRDOW7 0.0 0.0 0.0 0.0 0.0 0.0 0.0 0.0
EMISFACT L0000059     HRDOW7 0.0 0.0 0.0 0.0 0.0 0.0 0.0 0.0
EMISFACT L0000059     HRDOW7 0.0 0.0 0.0 0.0 0.0 0.0 0.0 0.0
EMISFACT L0000060     HRDOW7 0.0 0.0 0.0 0.0 0.0 0.0 0.0 0.0
EMISFACT L0000060     HRDOW7 0.0 0.0 0.0 0.0 0.0 0.0 0.0 0.0
EMISFACT L0000060     HRDOW7 0.0 0.0 0.0 0.0 0.0 0.0 0.0 0.0
EMISFACT L0000061     HRDOW7 0.0 0.0 0.0 0.0 0.0 0.0 0.0 0.0
EMISFACT L0000061     HRDOW7 0.0 0.0 0.0 0.0 0.0 0.0 0.0 0.0
EMISFACT L0000061     HRDOW7 0.0 0.0 0.0 0.0 0.0 0.0 0.0 0.0
EMISFACT L0000062     HRDOW7 0.0 0.0 0.0 0.0 0.0 0.0 0.0 0.0
EMISFACT L0000062     HRDOW7 0.0 0.0 0.0 0.0 0.0 0.0 0.0 0.0
EMISFACT L0000062     HRDOW7 0.0 0.0 0.0 0.0 0.0 0.0 0.0 0.0
EMISFACT L0000063     HRDOW7 0.0 0.0 0.0 0.0 0.0 0.0 0.0 0.0
EMISFACT L0000063     HRDOW7 0.0 0.0 0.0 0.0 0.0 0.0 0.0 0.0
EMISFACT L0000063     HRDOW7 0.0 0.0 0.0 0.0 0.0 0.0 0.0 0.0
EMISFACT L0000064     HRDOW7 0.0 0.0 0.0 0.0 0.0 0.0 0.0 0.0
EMISFACT L0000064     HRDOW7 0.0 0.0 0.0 0.0 0.0 0.0 0.0 0.0
EMISFACT L0000064     HRDOW7 0.0 0.0 0.0 0.0 0.0 0.0 0.0 0.0
EMISFACT L0000065     HRDOW7 0.0 0.0 0.0 0.0 0.0 0.0 0.0 0.0
EMISFACT L0000065     HRDOW7 0.0 0.0 0.0 0.0 0.0 0.0 0.0 0.0
EMISFACT L0000065     HRDOW7 0.0 0.0 0.0 0.0 0.0 0.0 0.0 0.0
EMISFACT L0000066     HRDOW7 0.0 0.0 0.0 0.0 0.0 0.0 0.0 0.0
EMISFACT L0000066     HRDOW7 0.0 0.0 0.0 0.0 0.0 0.0 0.0 0.0
EMISFACT L0000066     HRDOW7 0.0 0.0 0.0 0.0 0.0 0.0 0.0 0.0
EMISFACT L0000067     HRDOW7 0.0 0.0 0.0 0.0 0.0 0.0 0.0 0.0
EMISFACT L0000067     HRDOW7 0.0 0.0 0.0 0.0 0.0 0.0 0.0 0.0
EMISFACT L0000067     HRDOW7 0.0 0.0 0.0 0.0 0.0 0.0 0.0 0.0
EMISFACT L0000068     HRDOW7 0.0 0.0 0.0 0.0 0.0 0.0 0.0 0.0
EMISFACT L0000068     HRDOW7 0.0 0.0 0.0 0.0 0.0 0.0 0.0 0.0
EMISFACT L0000068     HRDOW7 0.0 0.0 0.0 0.0 0.0 0.0 0.0 0.0
EMISFACT L0000069     HRDOW7 0.0 0.0 0.0 0.0 0.0 0.0 0.0 0.0
EMISFACT L0000069     HRDOW7 0.0 0.0 0.0 0.0 0.0 0.0 0.0 0.0
EMISFACT L0000069     HRDOW7 0.0 0.0 0.0 0.0 0.0 0.0 0.0 0.0
EMISFACT L0000070     HRDOW7 0.0 0.0 0.0 0.0 0.0 0.0 0.0 0.0
EMISFACT L0000070     HRDOW7 0.0 0.0 0.0 0.0 0.0 0.0 0.0 0.0
EMISFACT L0000070     HRDOW7 0.0 0.0 0.0 0.0 0.0 0.0 0.0 0.0
EMISFACT L0000071     HRDOW7 0.0 0.0 0.0 0.0 0.0 0.0 0.0 0.0
EMISFACT L0000071     HRDOW7 0.0 0.0 0.0 0.0 0.0 0.0 0.0 0.0
EMISFACT L0000071     HRDOW7 0.0 0.0 0.0 0.0 0.0 0.0 0.0 0.0
EMISFACT L0000072     HRDOW7 0.0 0.0 0.0 0.0 0.0 0.0 0.0 0.0
EMISFACT L0000072     HRDOW7 0.0 0.0 0.0 0.0 0.0 0.0 0.0 0.0
EMISFACT L0000072     HRDOW7 0.0 0.0 0.0 0.0 0.0 0.0 0.0 0.0
EMISFACT L0000073     HRDOW7 0.0 0.0 0.0 0.0 0.0 0.0 0.0 0.0
EMISFACT L0000073     HRDOW7 0.0 0.0 0.0 0.0 0.0 0.0 0.0 0.0
EMISFACT L0000073     HRDOW7 0.0 0.0 0.0 0.0 0.0 0.0 0.0 0.0
EMISFACT L0000074     HRDOW7 0.0 0.0 0.0 0.0 0.0 0.0 0.0 0.0
EMISFACT L0000074     HRDOW7 0.0 0.0 0.0 0.0 0.0 0.0 0.0 0.0
EMISFACT L0000074     HRDOW7 0.0 0.0 0.0 0.0 0.0 0.0 0.0 0.0
EMISFACT L0000075     HRDOW7 0.0 0.0 0.0 0.0 0.0 0.0 0.0 0.0
EMISFACT L0000075     HRDOW7 0.0 0.0 0.0 0.0 0.0 0.0 0.0 0.0
EMISFACT L0000075     HRDOW7 0.0 0.0 0.0 0.0 0.0 0.0 0.0 0.0
```

```
EMISFACT L0000076     HRDOW7 0.0 0.0 0.0 0.0 0.0 0.0 0.0 0.0
EMISFACT L0000076     HRDOW7 0.0 0.0 0.0 0.0 0.0 0.0 0.0 0.0
EMISFACT L0000076     HRDOW7 0.0 0.0 0.0 0.0 0.0 0.0 0.0 0.0
EMISFACT L0000077     HRDOW7 0.0 0.0 0.0 0.0 0.0 0.0 0.0 0.0
EMISFACT L0000077     HRDOW7 0.0 0.0 0.0 0.0 0.0 0.0 0.0 0.0
EMISFACT L0000077     HRDOW7 0.0 0.0 0.0 0.0 0.0 0.0 0.0 0.0
EMISFACT L0000078     HRDOW7 0.0 0.0 0.0 0.0 0.0 0.0 0.0 0.0
EMISFACT L0000078     HRDOW7 0.0 0.0 0.0 0.0 0.0 0.0 0.0 0.0
EMISFACT L0000078     HRDOW7 0.0 0.0 0.0 0.0 0.0 0.0 0.0 0.0
EMISFACT L0000079     HRDOW7 0.0 0.0 0.0 0.0 0.0 0.0 0.0 0.0
EMISFACT L0000079     HRDOW7 0.0 0.0 0.0 0.0 0.0 0.0 0.0 0.0
EMISFACT L0000079     HRDOW7 0.0 0.0 0.0 0.0 0.0 0.0 0.0 0.0
EMISFACT L0000080     HRDOW7 0.0 0.0 0.0 0.0 0.0 0.0 0.0 0.0
EMISFACT L0000080     HRDOW7 0.0 0.0 0.0 0.0 0.0 0.0 0.0 0.0
EMISFACT L0000080     HRDOW7 0.0 0.0 0.0 0.0 0.0 0.0 0.0 0.0
EMISFACT L0000081     HRDOW7 0.0 0.0 0.0 0.0 0.0 0.0 0.0 0.0
EMISFACT L0000081     HRDOW7 0.0 0.0 0.0 0.0 0.0 0.0 0.0 0.0
EMISFACT L0000081     HRDOW7 0.0 0.0 0.0 0.0 0.0 0.0 0.0 0.0
EMISFACT L0000082     HRDOW7 0.0 0.0 0.0 0.0 0.0 0.0 0.0 0.0
EMISFACT L0000082     HRDOW7 0.0 0.0 0.0 0.0 0.0 0.0 0.0 0.0
EMISFACT L0000082     HRDOW7 0.0 0.0 0.0 0.0 0.0 0.0 0.0 0.0
EMISFACT L0000083     HRDOW7 0.0 0.0 0.0 0.0 0.0 0.0 0.0 0.0
EMISFACT L0000083     HRDOW7 0.0 0.0 0.0 0.0 0.0 0.0 0.0 0.0
EMISFACT L0000083     HRDOW7 0.0 0.0 0.0 0.0 0.0 0.0 0.0 0.0
EMISFACT L0000084     HRDOW7 0.0 0.0 0.0 0.0 0.0 0.0 0.0 0.0
EMISFACT L0000084     HRDOW7 0.0 0.0 0.0 0.0 0.0 0.0 0.0 0.0
EMISFACT L0000084     HRDOW7 0.0 0.0 0.0 0.0 0.0 0.0 0.0 0.0
EMISFACT L0000085     HRDOW7 0.0 0.0 0.0 0.0 0.0 0.0 0.0 0.0
EMISFACT L0000085     HRDOW7 0.0 0.0 0.0 0.0 0.0 0.0 0.0 0.0
EMISFACT L0000085     HRDOW7 0.0 0.0 0.0 0.0 0.0 0.0 0.0 0.0
EMISFACT L0000086     HRDOW7 0.0 0.0 0.0 0.0 0.0 0.0 0.0 0.0
EMISFACT L0000086     HRDOW7 0.0 0.0 0.0 0.0 0.0 0.0 0.0 0.0
EMISFACT L0000086     HRDOW7 0.0 0.0 0.0 0.0 0.0 0.0 0.0 0.0
EMISFACT L0000087     HRDOW7 0.0 0.0 0.0 0.0 0.0 0.0 0.0 0.0
EMISFACT L0000087     HRDOW7 0.0 0.0 0.0 0.0 0.0 0.0 0.0 0.0
EMISFACT L0000087     HRDOW7 0.0 0.0 0.0 0.0 0.0 0.0 0.0 0.0
EMISFACT L0000088     HRDOW7 0.0 0.0 0.0 0.0 0.0 0.0 0.0 0.0
EMISFACT L0000088     HRDOW7 0.0 0.0 0.0 0.0 0.0 0.0 0.0 0.0
EMISFACT L0000088     HRDOW7 0.0 0.0 0.0 0.0 0.0 0.0 0.0 0.0
EMISFACT L0000089     HRDOW7 0.0 0.0 0.0 0.0 0.0 0.0 0.0 0.0
EMISFACT L0000089     HRDOW7 0.0 0.0 0.0 0.0 0.0 0.0 0.0 0.0
EMISFACT L0000089     HRDOW7 0.0 0.0 0.0 0.0 0.0 0.0 0.0 0.0
EMISFACT L0000090     HRDOW7 0.0 0.0 0.0 0.0 0.0 0.0 0.0 0.0
EMISFACT L0000090     HRDOW7 0.0 0.0 0.0 0.0 0.0 0.0 0.0 0.0
EMISFACT L0000090     HRDOW7 0.0 0.0 0.0 0.0 0.0 0.0 0.0 0.0
EMISFACT L0000091     HRDOW7 0.0 0.0 0.0 0.0 0.0 0.0 0.0 0.0
EMISFACT L0000091     HRDOW7 0.0 0.0 0.0 0.0 0.0 0.0 0.0 0.0
EMISFACT L0000091     HRDOW7 0.0 0.0 0.0 0.0 0.0 0.0 0.0 0.0
EMISFACT L0000092     HRDOW7 0.0 0.0 0.0 0.0 0.0 0.0 0.0 0.0
EMISFACT L0000092     HRDOW7 0.0 0.0 0.0 0.0 0.0 0.0 0.0 0.0
EMISFACT L0000092     HRDOW7 0.0 0.0 0.0 0.0 0.0 0.0 0.0 0.0
EMISFACT L0000093     HRDOW7 0.0 0.0 0.0 0.0 0.0 0.0 0.0 0.0
EMISFACT L0000093     HRDOW7 0.0 0.0 0.0 0.0 0.0 0.0 0.0 0.0
EMISFACT L0000093     HRDOW7 0.0 0.0 0.0 0.0 0.0 0.0 0.0 0.0
EMISFACT L0000094     HRDOW7 0.0 0.0 0.0 0.0 0.0 0.0 0.0 0.0
EMISFACT L0000094     HRDOW7 0.0 0.0 0.0 0.0 0.0 0.0 0.0 0.0
EMISFACT L0000094     HRDOW7 0.0 0.0 0.0 0.0 0.0 0.0 0.0 0.0
EMISFACT L0000095     HRDOW7 0.0 0.0 0.0 0.0 0.0 0.0 0.0 0.0
EMISFACT L0000095     HRDOW7 0.0 0.0 0.0 0.0 0.0 0.0 0.0 0.0
EMISFACT L0000095     HRDOW7 0.0 0.0 0.0 0.0 0.0 0.0 0.0 0.0
EMISFACT L0000096     HRDOW7 0.0 0.0 0.0 0.0 0.0 0.0 0.0 0.0
EMISFACT L0000096     HRDOW7 0.0 0.0 0.0 0.0 0.0 0.0 0.0 0.0
EMISFACT L0000096     HRDOW7 0.0 0.0 0.0 0.0 0.0 0.0 0.0 0.0
EMISFACT L0000097     HRDOW7 0.0 0.0 0.0 0.0 0.0 0.0 0.0 0.0
EMISFACT L0000097     HRDOW7 0.0 0.0 0.0 0.0 0.0 0.0 0.0 0.0
EMISFACT L0000097     HRDOW7 0.0 0.0 0.0 0.0 0.0 0.0 0.0 0.0
```

```
EMISFACT L0000098     HRDOW7 0.0 0.0 0.0 0.0 0.0 0.0 0.0 0.0
EMISFACT L0000098     HRDOW7 0.0 0.0 0.0 0.0 0.0 0.0 0.0 0.0
EMISFACT L0000098     HRDOW7 0.0 0.0 0.0 0.0 0.0 0.0 0.0 0.0
EMISFACT L0000099     HRDOW7 0.0 0.0 0.0 0.0 0.0 0.0 0.0 0.0
EMISFACT L0000099     HRDOW7 0.0 0.0 0.0 0.0 0.0 0.0 0.0 0.0
EMISFACT L0000099     HRDOW7 0.0 0.0 0.0 0.0 0.0 0.0 0.0 0.0
EMISFACT L0000100     HRDOW7 0.0 0.0 0.0 0.0 0.0 0.0 0.0 0.0
EMISFACT L0000100     HRDOW7 0.0 0.0 0.0 0.0 0.0 0.0 0.0 0.0
EMISFACT L0000100     HRDOW7 0.0 0.0 0.0 0.0 0.0 0.0 0.0 0.0
EMISFACT L0000101     HRDOW7 0.0 0.0 0.0 0.0 0.0 0.0 0.0 0.0
EMISFACT L0000101     HRDOW7 0.0 0.0 0.0 0.0 0.0 0.0 0.0 0.0
EMISFACT L0000101     HRDOW7 0.0 0.0 0.0 0.0 0.0 0.0 0.0 0.0
EMISFACT L0000102     HRDOW7 0.0 0.0 0.0 0.0 0.0 0.0 0.0 0.0
EMISFACT L0000102     HRDOW7 0.0 0.0 0.0 0.0 0.0 0.0 0.0 0.0
EMISFACT L0000102     HRDOW7 0.0 0.0 0.0 0.0 0.0 0.0 0.0 0.0
EMISFACT L0000103     HRDOW7 0.0 0.0 0.0 0.0 0.0 0.0 0.0 0.0
EMISFACT L0000103     HRDOW7 0.0 0.0 0.0 0.0 0.0 0.0 0.0 0.0
EMISFACT L0000103     HRDOW7 0.0 0.0 0.0 0.0 0.0 0.0 0.0 0.0
EMISFACT L0000104     HRDOW7 0.0 0.0 0.0 0.0 0.0 0.0 0.0 0.0
EMISFACT L0000104     HRDOW7 0.0 0.0 0.0 0.0 0.0 0.0 0.0 0.0
EMISFACT L0000104     HRDOW7 0.0 0.0 0.0 0.0 0.0 0.0 0.0 0.0
EMISFACT L0000105     HRDOW7 0.0 0.0 0.0 0.0 0.0 0.0 0.0 0.0
EMISFACT L0000105     HRDOW7 0.0 0.0 0.0 0.0 0.0 0.0 0.0 0.0
EMISFACT L0000105     HRDOW7 0.0 0.0 0.0 0.0 0.0 0.0 0.0 0.0
EMISFACT L0000106     HRDOW7 0.0 0.0 0.0 0.0 0.0 0.0 0.0 0.0
EMISFACT L0000106     HRDOW7 0.0 0.0 0.0 0.0 0.0 0.0 0.0 0.0
EMISFACT L0000106     HRDOW7 0.0 0.0 0.0 0.0 0.0 0.0 0.0 0.0
EMISFACT L0000107     HRDOW7 0.0 0.0 0.0 0.0 0.0 0.0 0.0 0.0
EMISFACT L0000107     HRDOW7 0.0 0.0 0.0 0.0 0.0 0.0 0.0 0.0
EMISFACT L0000107     HRDOW7 0.0 0.0 0.0 0.0 0.0 0.0 0.0 0.0
EMISFACT L0000108     HRDOW7 0.0 0.0 0.0 0.0 0.0 0.0 0.0 0.0
EMISFACT L0000108     HRDOW7 0.0 0.0 0.0 0.0 0.0 0.0 0.0 0.0
EMISFACT L0000108     HRDOW7 0.0 0.0 0.0 0.0 0.0 0.0 0.0 0.0
EMISFACT L0000109     HRDOW7 0.0 0.0 0.0 0.0 0.0 0.0 0.0 0.0
EMISFACT L0000109     HRDOW7 0.0 0.0 0.0 0.0 0.0 0.0 0.0 0.0
EMISFACT L0000109     HRDOW7 0.0 0.0 0.0 0.0 0.0 0.0 0.0 0.0
EMISFACT L0000110     HRDOW7 0.0 0.0 0.0 0.0 0.0 0.0 0.0 0.0
EMISFACT L0000110     HRDOW7 0.0 0.0 0.0 0.0 0.0 0.0 0.0 0.0
EMISFACT L0000110     HRDOW7 0.0 0.0 0.0 0.0 0.0 0.0 0.0 0.0
EMISFACT L0000111     HRDOW7 0.0 0.0 0.0 0.0 0.0 0.0 0.0 0.0
EMISFACT L0000111     HRDOW7 0.0 0.0 0.0 0.0 0.0 0.0 0.0 0.0
EMISFACT L0000111     HRDOW7 0.0 0.0 0.0 0.0 0.0 0.0 0.0 0.0
EMISFACT L0000112     HRDOW7 0.0 0.0 0.0 0.0 0.0 0.0 0.0 0.0
EMISFACT L0000112     HRDOW7 0.0 0.0 0.0 0.0 0.0 0.0 0.0 0.0
EMISFACT L0000112     HRDOW7 0.0 0.0 0.0 0.0 0.0 0.0 0.0 0.0
EMISFACT L0000113     HRDOW7 0.0 0.0 0.0 0.0 0.0 0.0 0.0 0.0
EMISFACT L0000113     HRDOW7 0.0 0.0 0.0 0.0 0.0 0.0 0.0 0.0
EMISFACT L0000113     HRDOW7 0.0 0.0 0.0 0.0 0.0 0.0 0.0 0.0
EMISFACT L0000114     HRDOW7 0.0 0.0 0.0 0.0 0.0 0.0 0.0 0.0
EMISFACT L0000114     HRDOW7 0.0 0.0 0.0 0.0 0.0 0.0 0.0 0.0
EMISFACT L0000114     HRDOW7 0.0 0.0 0.0 0.0 0.0 0.0 0.0 0.0
EMISFACT L0000115     HRDOW7 0.0 0.0 0.0 0.0 0.0 0.0 0.0 0.0
EMISFACT L0000115     HRDOW7 0.0 0.0 0.0 0.0 0.0 0.0 0.0 0.0
EMISFACT L0000115     HRDOW7 0.0 0.0 0.0 0.0 0.0 0.0 0.0 0.0
EMISFACT L0000116     HRDOW7 0.0 0.0 0.0 0.0 0.0 0.0 0.0 0.0
EMISFACT L0000116     HRDOW7 0.0 0.0 0.0 0.0 0.0 0.0 0.0 0.0
EMISFACT L0000116     HRDOW7 0.0 0.0 0.0 0.0 0.0 0.0 0.0 0.0
EMISFACT L0000117     HRDOW7 0.0 0.0 0.0 0.0 0.0 0.0 0.0 0.0
EMISFACT L0000117     HRDOW7 0.0 0.0 0.0 0.0 0.0 0.0 0.0 0.0
EMISFACT L0000117     HRDOW7 0.0 0.0 0.0 0.0 0.0 0.0 0.0 0.0
EMISFACT L0000118     HRDOW7 0.0 0.0 0.0 0.0 0.0 0.0 0.0 0.0
EMISFACT L0000118     HRDOW7 0.0 0.0 0.0 0.0 0.0 0.0 0.0 0.0
EMISFACT L0000118     HRDOW7 0.0 0.0 0.0 0.0 0.0 0.0 0.0 0.0
EMISFACT L0000119     HRDOW7 0.0 0.0 0.0 0.0 0.0 0.0 0.0 0.0
EMISFACT L0000119     HRDOW7 0.0 0.0 0.0 0.0 0.0 0.0 0.0 0.0
EMISFACT L0000119     HRDOW7 0.0 0.0 0.0 0.0 0.0 0.0 0.0 0.0
```

```
EMISFACT L0000120     HRDOW7 0.0 0.0 0.0 0.0 0.0 0.0 0.0 0.0
EMISFACT L0000120     HRDOW7 0.0 0.0 0.0 0.0 0.0 0.0 0.0 0.0
EMISFACT L0000120     HRDOW7 0.0 0.0 0.0 0.0 0.0 0.0 0.0 0.0
EMISFACT L0000121     HRDOW7 0.0 0.0 0.0 0.0 0.0 0.0 0.0 0.0
EMISFACT L0000121     HRDOW7 0.0 0.0 0.0 0.0 0.0 0.0 0.0 0.0
EMISFACT L0000121     HRDOW7 0.0 0.0 0.0 0.0 0.0 0.0 0.0 0.0
EMISFACT L0000122     HRDOW7 0.0 0.0 0.0 0.0 0.0 0.0 0.0 0.0
EMISFACT L0000122     HRDOW7 0.0 0.0 0.0 0.0 0.0 0.0 0.0 0.0
EMISFACT L0000122     HRDOW7 0.0 0.0 0.0 0.0 0.0 0.0 0.0 0.0
EMISFACT L0000123     HRDOW7 0.0 0.0 0.0 0.0 0.0 0.0 0.0 0.0
EMISFACT L0000123     HRDOW7 0.0 0.0 0.0 0.0 0.0 0.0 0.0 0.0
EMISFACT L0000123     HRDOW7 0.0 0.0 0.0 0.0 0.0 0.0 0.0 0.0
EMISFACT L0000124     HRDOW7 0.0 0.0 0.0 0.0 0.0 0.0 0.0 0.0
EMISFACT L0000124     HRDOW7 0.0 0.0 0.0 0.0 0.0 0.0 0.0 0.0
EMISFACT L0000124     HRDOW7 0.0 0.0 0.0 0.0 0.0 0.0 0.0 0.0
EMISFACT L0000125     HRDOW7 0.0 0.0 0.0 0.0 0.0 0.0 0.0 0.0
EMISFACT L0000125     HRDOW7 0.0 0.0 0.0 0.0 0.0 0.0 0.0 0.0
EMISFACT L0000125     HRDOW7 0.0 0.0 0.0 0.0 0.0 0.0 0.0 0.0
EMISFACT L0000126     HRDOW7 0.0 0.0 0.0 0.0 0.0 0.0 0.0 0.0
EMISFACT L0000126     HRDOW7 0.0 0.0 0.0 0.0 0.0 0.0 0.0 0.0
EMISFACT L0000126     HRDOW7 0.0 0.0 0.0 0.0 0.0 0.0 0.0 0.0
EMISFACT L0000127     HRDOW7 0.0 0.0 0.0 0.0 0.0 0.0 0.0 0.0
EMISFACT L0000127     HRDOW7 0.0 0.0 0.0 0.0 0.0 0.0 0.0 0.0
EMISFACT L0000127     HRDOW7 0.0 0.0 0.0 0.0 0.0 0.0 0.0 0.0
EMISFACT L0000128     HRDOW7 0.0 0.0 0.0 0.0 0.0 0.0 0.0 0.0
EMISFACT L0000128     HRDOW7 0.0 0.0 0.0 0.0 0.0 0.0 0.0 0.0
EMISFACT L0000128     HRDOW7 0.0 0.0 0.0 0.0 0.0 0.0 0.0 0.0
EMISFACT L0000129     HRDOW7 0.0 0.0 0.0 0.0 0.0 0.0 0.0 0.0
EMISFACT L0000129     HRDOW7 0.0 0.0 0.0 0.0 0.0 0.0 0.0 0.0
EMISFACT L0000129     HRDOW7 0.0 0.0 0.0 0.0 0.0 0.0 0.0 0.0
EMISFACT L0000130     HRDOW7 0.0 0.0 0.0 0.0 0.0 0.0 0.0 0.0
EMISFACT L0000130     HRDOW7 0.0 0.0 0.0 0.0 0.0 0.0 0.0 0.0
EMISFACT L0000130     HRDOW7 0.0 0.0 0.0 0.0 0.0 0.0 0.0 0.0
EMISFACT L0000131     HRDOW7 0.0 0.0 0.0 0.0 0.0 0.0 0.0 0.0
EMISFACT L0000131     HRDOW7 0.0 0.0 0.0 0.0 0.0 0.0 0.0 0.0
EMISFACT L0000131     HRDOW7 0.0 0.0 0.0 0.0 0.0 0.0 0.0 0.0
EMISFACT L0000132     HRDOW7 0.0 0.0 0.0 0.0 0.0 0.0 0.0 0.0
EMISFACT L0000132     HRDOW7 0.0 0.0 0.0 0.0 0.0 0.0 0.0 0.0
EMISFACT L0000132     HRDOW7 0.0 0.0 0.0 0.0 0.0 0.0 0.0 0.0
EMISFACT L0000133     HRDOW7 0.0 0.0 0.0 0.0 0.0 0.0 0.0 0.0
EMISFACT L0000133     HRDOW7 0.0 0.0 0.0 0.0 0.0 0.0 0.0 0.0
EMISFACT L0000133     HRDOW7 0.0 0.0 0.0 0.0 0.0 0.0 0.0 0.0
EMISFACT L0000134     HRDOW7 0.0 0.0 0.0 0.0 0.0 0.0 0.0 0.0
EMISFACT L0000134     HRDOW7 0.0 0.0 0.0 0.0 0.0 0.0 0.0 0.0
EMISFACT L0000134     HRDOW7 0.0 0.0 0.0 0.0 0.0 0.0 0.0 0.0
EMISFACT L0000135     HRDOW7 0.0 0.0 0.0 0.0 0.0 0.0 0.0 0.0
EMISFACT L0000135     HRDOW7 0.0 0.0 0.0 0.0 0.0 0.0 0.0 0.0
EMISFACT L0000135     HRDOW7 0.0 0.0 0.0 0.0 0.0 0.0 0.0 0.0
EMISFACT L0000136     HRDOW7 0.0 0.0 0.0 0.0 0.0 0.0 0.0 0.0
EMISFACT L0000136     HRDOW7 0.0 0.0 0.0 0.0 0.0 0.0 0.0 0.0
EMISFACT L0000136     HRDOW7 0.0 0.0 0.0 0.0 0.0 0.0 0.0 0.0
EMISFACT L0000137     HRDOW7 0.0 0.0 0.0 0.0 0.0 0.0 0.0 0.0
EMISFACT L0000137     HRDOW7 0.0 0.0 0.0 0.0 0.0 0.0 0.0 0.0
EMISFACT L0000137     HRDOW7 0.0 0.0 0.0 0.0 0.0 0.0 0.0 0.0
EMISFACT L0000138     HRDOW7 0.0 0.0 0.0 0.0 0.0 0.0 0.0 0.0
EMISFACT L0000138     HRDOW7 0.0 0.0 0.0 0.0 0.0 0.0 0.0 0.0
EMISFACT L0000138     HRDOW7 0.0 0.0 0.0 0.0 0.0 0.0 0.0 0.0
EMISFACT L0000139     HRDOW7 0.0 0.0 0.0 0.0 0.0 0.0 0.0 0.0
EMISFACT L0000139     HRDOW7 0.0 0.0 0.0 0.0 0.0 0.0 0.0 0.0
EMISFACT L0000139     HRDOW7 0.0 0.0 0.0 0.0 0.0 0.0 0.0 0.0
EMISFACT L0000140     HRDOW7 0.0 0.0 0.0 0.0 0.0 0.0 0.0 0.0
EMISFACT L0000140     HRDOW7 0.0 0.0 0.0 0.0 0.0 0.0 0.0 0.0
EMISFACT L0000140     HRDOW7 0.0 0.0 0.0 0.0 0.0 0.0 0.0 0.0
EMISFACT L0000141     HRDOW7 0.0 0.0 0.0 0.0 0.0 0.0 0.0 0.0
EMISFACT L0000141     HRDOW7 0.0 0.0 0.0 0.0 0.0 0.0 0.0 0.0
EMISFACT L0000141     HRDOW7 0.0 0.0 0.0 0.0 0.0 0.0 0.0 0.0
```

```
EMISFACT L0000142     HRDOW7 0.0 0.0 0.0 0.0 0.0 0.0 0.0 0.0
EMISFACT L0000142     HRDOW7 0.0 0.0 0.0 0.0 0.0 0.0 0.0 0.0
EMISFACT L0000142     HRDOW7 0.0 0.0 0.0 0.0 0.0 0.0 0.0 0.0
EMISFACT L0000143     HRDOW7 0.0 0.0 0.0 0.0 0.0 0.0 0.0 0.0
EMISFACT L0000143     HRDOW7 0.0 0.0 0.0 0.0 0.0 0.0 0.0 0.0
EMISFACT L0000143     HRDOW7 0.0 0.0 0.0 0.0 0.0 0.0 0.0 0.0
EMISFACT L0000144     HRDOW7 0.0 0.0 0.0 0.0 0.0 0.0 0.0 0.0
EMISFACT L0000144     HRDOW7 0.0 0.0 0.0 0.0 0.0 0.0 0.0 0.0
EMISFACT L0000144     HRDOW7 0.0 0.0 0.0 0.0 0.0 0.0 0.0 0.0
EMISFACT L0000145     HRDOW7 0.0 0.0 0.0 0.0 0.0 0.0 0.0 0.0
EMISFACT L0000145     HRDOW7 0.0 0.0 0.0 0.0 0.0 0.0 0.0 0.0
EMISFACT L0000145     HRDOW7 0.0 0.0 0.0 0.0 0.0 0.0 0.0 0.0
EMISFACT L0000146     HRDOW7 0.0 0.0 0.0 0.0 0.0 0.0 0.0 0.0
EMISFACT L0000146     HRDOW7 0.0 0.0 0.0 0.0 0.0 0.0 0.0 0.0
EMISFACT L0000146     HRDOW7 0.0 0.0 0.0 0.0 0.0 0.0 0.0 0.0
EMISFACT L0000147     HRDOW7 0.0 0.0 0.0 0.0 0.0 0.0 0.0 0.0
EMISFACT L0000147     HRDOW7 0.0 0.0 0.0 0.0 0.0 0.0 0.0 0.0
EMISFACT L0000147     HRDOW7 0.0 0.0 0.0 0.0 0.0 0.0 0.0 0.0
EMISFACT L0000148     HRDOW7 0.0 0.0 0.0 0.0 0.0 0.0 0.0 0.0
EMISFACT L0000148     HRDOW7 0.0 0.0 0.0 0.0 0.0 0.0 0.0 0.0
EMISFACT L0000148     HRDOW7 0.0 0.0 0.0 0.0 0.0 0.0 0.0 0.0
EMISFACT L0000149     HRDOW7 0.0 0.0 0.0 0.0 0.0 0.0 0.0 0.0
EMISFACT L0000149     HRDOW7 0.0 0.0 0.0 0.0 0.0 0.0 0.0 0.0
EMISFACT L0000149     HRDOW7 0.0 0.0 0.0 0.0 0.0 0.0 0.0 0.0
EMISFACT L0000150     HRDOW7 0.0 0.0 0.0 0.0 0.0 0.0 0.0 0.0
EMISFACT L0000150     HRDOW7 0.0 0.0 0.0 0.0 0.0 0.0 0.0 0.0
EMISFACT L0000150     HRDOW7 0.0 0.0 0.0 0.0 0.0 0.0 0.0 0.0
EMISFACT L0000151     HRDOW7 0.0 0.0 0.0 0.0 0.0 0.0 0.0 0.0
EMISFACT L0000151     HRDOW7 0.0 0.0 0.0 0.0 0.0 0.0 0.0 0.0
EMISFACT L0000151     HRDOW7 0.0 0.0 0.0 0.0 0.0 0.0 0.0 0.0
EMISFACT L0000152     HRDOW7 0.0 0.0 0.0 0.0 0.0 0.0 0.0 0.0
EMISFACT L0000152     HRDOW7 0.0 0.0 0.0 0.0 0.0 0.0 0.0 0.0
EMISFACT L0000152     HRDOW7 0.0 0.0 0.0 0.0 0.0 0.0 0.0 0.0
EMISFACT L0000153     HRDOW7 0.0 0.0 0.0 0.0 0.0 0.0 0.0 0.0
EMISFACT L0000153     HRDOW7 0.0 0.0 0.0 0.0 0.0 0.0 0.0 0.0
EMISFACT L0000153     HRDOW7 0.0 0.0 0.0 0.0 0.0 0.0 0.0 0.0
EMISFACT L0000154     HRDOW7 0.0 0.0 0.0 0.0 0.0 0.0 0.0 0.0
EMISFACT L0000154     HRDOW7 0.0 0.0 0.0 0.0 0.0 0.0 0.0 0.0
EMISFACT L0000154     HRDOW7 0.0 0.0 0.0 0.0 0.0 0.0 0.0 0.0
EMISFACT L0000155     HRDOW7 0.0 0.0 0.0 0.0 0.0 0.0 0.0 0.0
EMISFACT L0000155     HRDOW7 0.0 0.0 0.0 0.0 0.0 0.0 0.0 0.0
EMISFACT L0000155     HRDOW7 0.0 0.0 0.0 0.0 0.0 0.0 0.0 0.0
EMISFACT L0000156     HRDOW7 0.0 0.0 0.0 0.0 0.0 0.0 0.0 0.0
EMISFACT L0000156     HRDOW7 0.0 0.0 0.0 0.0 0.0 0.0 0.0 0.0
EMISFACT L0000156     HRDOW7 0.0 0.0 0.0 0.0 0.0 0.0 0.0 0.0
EMISFACT L0000157     HRDOW7 0.0 0.0 0.0 0.0 0.0 0.0 0.0 0.0
EMISFACT L0000157     HRDOW7 0.0 0.0 0.0 0.0 0.0 0.0 0.0 0.0
EMISFACT L0000157     HRDOW7 0.0 0.0 0.0 0.0 0.0 0.0 0.0 0.0
EMISFACT L0000158     HRDOW7 0.0 0.0 0.0 0.0 0.0 0.0 0.0 0.0
EMISFACT L0000158     HRDOW7 0.0 0.0 0.0 0.0 0.0 0.0 0.0 0.0
EMISFACT L0000158     HRDOW7 0.0 0.0 0.0 0.0 0.0 0.0 0.0 0.0
EMISFACT L0000159     HRDOW7 0.0 0.0 0.0 0.0 0.0 0.0 0.0 0.0
EMISFACT L0000159     HRDOW7 0.0 0.0 0.0 0.0 0.0 0.0 0.0 0.0
EMISFACT L0000159     HRDOW7 0.0 0.0 0.0 0.0 0.0 0.0 0.0 0.0
EMISFACT L0000160     HRDOW7 0.0 0.0 0.0 0.0 0.0 0.0 0.0 0.0
EMISFACT L0000160     HRDOW7 0.0 0.0 0.0 0.0 0.0 0.0 0.0 0.0
EMISFACT L0000160     HRDOW7 0.0 0.0 0.0 0.0 0.0 0.0 0.0 0.0
EMISFACT L0000161     HRDOW7 0.0 0.0 0.0 0.0 0.0 0.0 0.0 0.0
EMISFACT L0000161     HRDOW7 0.0 0.0 0.0 0.0 0.0 0.0 0.0 0.0
EMISFACT L0000161     HRDOW7 0.0 0.0 0.0 0.0 0.0 0.0 0.0 0.0
EMISFACT L0000162     HRDOW7 0.0 0.0 0.0 0.0 0.0 0.0 0.0 0.0
EMISFACT L0000162     HRDOW7 0.0 0.0 0.0 0.0 0.0 0.0 0.0 0.0
EMISFACT L0000162     HRDOW7 0.0 0.0 0.0 0.0 0.0 0.0 0.0 0.0
EMISFACT L0000163     HRDOW7 0.0 0.0 0.0 0.0 0.0 0.0 0.0 0.0
EMISFACT L0000163     HRDOW7 0.0 0.0 0.0 0.0 0.0 0.0 0.0 0.0
EMISFACT L0000163     HRDOW7 0.0 0.0 0.0 0.0 0.0 0.0 0.0 0.0
```

```
EMISFACT L0000164     HRDOW7 0.0 0.0 0.0 0.0 0.0 0.0 0.0 0.0
EMISFACT L0000164     HRDOW7 0.0 0.0 0.0 0.0 0.0 0.0 0.0 0.0
EMISFACT L0000164     HRDOW7 0.0 0.0 0.0 0.0 0.0 0.0 0.0 0.0
EMISFACT L0000165     HRDOW7 0.0 0.0 0.0 0.0 0.0 0.0 0.0 0.0
EMISFACT L0000165     HRDOW7 0.0 0.0 0.0 0.0 0.0 0.0 0.0 0.0
EMISFACT L0000165     HRDOW7 0.0 0.0 0.0 0.0 0.0 0.0 0.0 0.0
EMISFACT L0000166     HRDOW7 0.0 0.0 0.0 0.0 0.0 0.0 0.0 0.0
EMISFACT L0000166     HRDOW7 0.0 0.0 0.0 0.0 0.0 0.0 0.0 0.0
EMISFACT L0000166     HRDOW7 0.0 0.0 0.0 0.0 0.0 0.0 0.0 0.0
EMISFACT L0000167     HRDOW7 0.0 0.0 0.0 0.0 0.0 0.0 0.0 0.0
EMISFACT L0000167     HRDOW7 0.0 0.0 0.0 0.0 0.0 0.0 0.0 0.0
EMISFACT L0000167     HRDOW7 0.0 0.0 0.0 0.0 0.0 0.0 0.0 0.0
EMISFACT L0000168     HRDOW7 0.0 0.0 0.0 0.0 0.0 0.0 0.0 0.0
EMISFACT L0000168     HRDOW7 0.0 0.0 0.0 0.0 0.0 0.0 0.0 0.0
EMISFACT L0000168     HRDOW7 0.0 0.0 0.0 0.0 0.0 0.0 0.0 0.0
EMISFACT L0000169     HRDOW7 0.0 0.0 0.0 0.0 0.0 0.0 0.0 0.0
EMISFACT L0000169     HRDOW7 0.0 0.0 0.0 0.0 0.0 0.0 0.0 0.0
EMISFACT L0000169     HRDOW7 0.0 0.0 0.0 0.0 0.0 0.0 0.0 0.0
EMISFACT L0000170     HRDOW7 0.0 0.0 0.0 0.0 0.0 0.0 0.0 0.0
EMISFACT L0000170     HRDOW7 0.0 0.0 0.0 0.0 0.0 0.0 0.0 0.0
EMISFACT L0000170     HRDOW7 0.0 0.0 0.0 0.0 0.0 0.0 0.0 0.0
EMISFACT L0000171     HRDOW7 0.0 0.0 0.0 0.0 0.0 0.0 0.0 0.0
EMISFACT L0000171     HRDOW7 0.0 0.0 0.0 0.0 0.0 0.0 0.0 0.0
EMISFACT L0000171     HRDOW7 0.0 0.0 0.0 0.0 0.0 0.0 0.0 0.0
EMISFACT L0000172     HRDOW7 0.0 0.0 0.0 0.0 0.0 0.0 0.0 0.0
EMISFACT L0000172     HRDOW7 0.0 0.0 0.0 0.0 0.0 0.0 0.0 0.0
EMISFACT L0000172     HRDOW7 0.0 0.0 0.0 0.0 0.0 0.0 0.0 0.0
EMISFACT L0000173     HRDOW7 0.0 0.0 0.0 0.0 0.0 0.0 0.0 0.0
EMISFACT L0000173     HRDOW7 0.0 0.0 0.0 0.0 0.0 0.0 0.0 0.0
EMISFACT L0000173     HRDOW7 0.0 0.0 0.0 0.0 0.0 0.0 0.0 0.0
EMISFACT L0000174     HRDOW7 0.0 0.0 0.0 0.0 0.0 0.0 0.0 0.0
EMISFACT L0000174     HRDOW7 0.0 0.0 0.0 0.0 0.0 0.0 0.0 0.0
EMISFACT L0000174     HRDOW7 0.0 0.0 0.0 0.0 0.0 0.0 0.0 0.0
EMISFACT L0000175     HRDOW7 0.0 0.0 0.0 0.0 0.0 0.0 0.0 0.0
EMISFACT L0000175     HRDOW7 0.0 0.0 0.0 0.0 0.0 0.0 0.0 0.0
EMISFACT L0000175     HRDOW7 0.0 0.0 0.0 0.0 0.0 0.0 0.0 0.0
EMISFACT L0000176     HRDOW7 0.0 0.0 0.0 0.0 0.0 0.0 0.0 0.0
EMISFACT L0000176     HRDOW7 0.0 0.0 0.0 0.0 0.0 0.0 0.0 0.0
EMISFACT L0000176     HRDOW7 0.0 0.0 0.0 0.0 0.0 0.0 0.0 0.0
EMISFACT L0000177     HRDOW7 0.0 0.0 0.0 0.0 0.0 0.0 0.0 0.0
EMISFACT L0000177     HRDOW7 0.0 0.0 0.0 0.0 0.0 0.0 0.0 0.0
EMISFACT L0000177     HRDOW7 0.0 0.0 0.0 0.0 0.0 0.0 0.0 0.0
EMISFACT L0000178     HRDOW7 0.0 0.0 0.0 0.0 0.0 0.0 0.0 0.0
EMISFACT L0000178     HRDOW7 0.0 0.0 0.0 0.0 0.0 0.0 0.0 0.0
EMISFACT L0000178     HRDOW7 0.0 0.0 0.0 0.0 0.0 0.0 0.0 0.0
EMISFACT L0000179     HRDOW7 0.0 0.0 0.0 0.0 0.0 0.0 0.0 0.0
EMISFACT L0000179     HRDOW7 0.0 0.0 0.0 0.0 0.0 0.0 0.0 0.0
EMISFACT L0000179     HRDOW7 0.0 0.0 0.0 0.0 0.0 0.0 0.0 0.0
EMISFACT L0000180     HRDOW7 0.0 0.0 0.0 0.0 0.0 0.0 0.0 0.0
EMISFACT L0000180     HRDOW7 0.0 0.0 0.0 0.0 0.0 0.0 0.0 0.0
EMISFACT L0000180     HRDOW7 0.0 0.0 0.0 0.0 0.0 0.0 0.0 0.0
EMISFACT L0000181     HRDOW7 0.0 0.0 0.0 0.0 0.0 0.0 0.0 0.0
EMISFACT L0000181     HRDOW7 0.0 0.0 0.0 0.0 0.0 0.0 0.0 0.0
EMISFACT L0000181     HRDOW7 0.0 0.0 0.0 0.0 0.0 0.0 0.0 0.0
EMISFACT L0000182     HRDOW7 0.0 0.0 0.0 0.0 0.0 0.0 0.0 0.0
EMISFACT L0000182     HRDOW7 0.0 0.0 0.0 0.0 0.0 0.0 0.0 0.0
EMISFACT L0000182     HRDOW7 0.0 0.0 0.0 0.0 0.0 0.0 0.0 0.0
EMISFACT L0000183     HRDOW7 0.0 0.0 0.0 0.0 0.0 0.0 0.0 0.0
EMISFACT L0000183     HRDOW7 0.0 0.0 0.0 0.0 0.0 0.0 0.0 0.0
EMISFACT L0000183     HRDOW7 0.0 0.0 0.0 0.0 0.0 0.0 0.0 0.0
EMISFACT L0000184     HRDOW7 0.0 0.0 0.0 0.0 0.0 0.0 0.0 0.0
EMISFACT L0000184     HRDOW7 0.0 0.0 0.0 0.0 0.0 0.0 0.0 0.0
EMISFACT L0000184     HRDOW7 0.0 0.0 0.0 0.0 0.0 0.0 0.0 0.0
EMISFACT L0000185     HRDOW7 0.0 0.0 0.0 0.0 0.0 0.0 0.0 0.0
EMISFACT L0000185     HRDOW7 0.0 0.0 0.0 0.0 0.0 0.0 0.0 0.0
EMISFACT L0000185     HRDOW7 0.0 0.0 0.0 0.0 0.0 0.0 0.0 0.0
```

```
EMISFACT L0000186     HRDOW7 0.0 0.0 0.0 0.0 0.0 0.0 0.0 0.0
EMISFACT L0000186     HRDOW7 0.0 0.0 0.0 0.0 0.0 0.0 0.0 0.0
EMISFACT L0000186     HRDOW7 0.0 0.0 0.0 0.0 0.0 0.0 0.0 0.0
EMISFACT L0000187     HRDOW7 0.0 0.0 0.0 0.0 0.0 0.0 0.0 0.0
EMISFACT L0000187     HRDOW7 0.0 0.0 0.0 0.0 0.0 0.0 0.0 0.0
EMISFACT L0000187     HRDOW7 0.0 0.0 0.0 0.0 0.0 0.0 0.0 0.0
EMISFACT L0000188     HRDOW7 0.0 0.0 0.0 0.0 0.0 0.0 0.0 0.0
EMISFACT L0000188     HRDOW7 0.0 0.0 0.0 0.0 0.0 0.0 0.0 0.0
EMISFACT L0000188     HRDOW7 0.0 0.0 0.0 0.0 0.0 0.0 0.0 0.0
EMISFACT L0000189     HRDOW7 0.0 0.0 0.0 0.0 0.0 0.0 0.0 0.0
EMISFACT L0000189     HRDOW7 0.0 0.0 0.0 0.0 0.0 0.0 0.0 0.0
EMISFACT L0000189     HRDOW7 0.0 0.0 0.0 0.0 0.0 0.0 0.0 0.0
EMISFACT L0000190     HRDOW7 0.0 0.0 0.0 0.0 0.0 0.0 0.0 0.0
EMISFACT L0000190     HRDOW7 0.0 0.0 0.0 0.0 0.0 0.0 0.0 0.0
EMISFACT L0000190     HRDOW7 0.0 0.0 0.0 0.0 0.0 0.0 0.0 0.0
EMISFACT L0000191     HRDOW7 0.0 0.0 0.0 0.0 0.0 0.0 0.0 0.0
EMISFACT L0000191     HRDOW7 0.0 0.0 0.0 0.0 0.0 0.0 0.0 0.0
EMISFACT L0000191     HRDOW7 0.0 0.0 0.0 0.0 0.0 0.0 0.0 0.0
EMISFACT L0000192     HRDOW7 0.0 0.0 0.0 0.0 0.0 0.0 0.0 0.0
EMISFACT L0000192     HRDOW7 0.0 0.0 0.0 0.0 0.0 0.0 0.0 0.0
EMISFACT L0000192     HRDOW7 0.0 0.0 0.0 0.0 0.0 0.0 0.0 0.0
EMISFACT L0000193     HRDOW7 0.0 0.0 0.0 0.0 0.0 0.0 0.0 0.0
EMISFACT L0000193     HRDOW7 0.0 0.0 0.0 0.0 0.0 0.0 0.0 0.0
EMISFACT L0000193     HRDOW7 0.0 0.0 0.0 0.0 0.0 0.0 0.0 0.0
EMISFACT L0000194     HRDOW7 0.0 0.0 0.0 0.0 0.0 0.0 0.0 0.0
EMISFACT L0000194     HRDOW7 0.0 0.0 0.0 0.0 0.0 0.0 0.0 0.0
EMISFACT L0000194     HRDOW7 0.0 0.0 0.0 0.0 0.0 0.0 0.0 0.0
EMISFACT L0000195     HRDOW7 0.0 0.0 0.0 0.0 0.0 0.0 0.0 0.0
EMISFACT L0000195     HRDOW7 0.0 0.0 0.0 0.0 0.0 0.0 0.0 0.0
EMISFACT L0000195     HRDOW7 0.0 0.0 0.0 0.0 0.0 0.0 0.0 0.0
EMISFACT L0000196     HRDOW7 0.0 0.0 0.0 0.0 0.0 0.0 0.0 0.0
EMISFACT L0000196     HRDOW7 0.0 0.0 0.0 0.0 0.0 0.0 0.0 0.0
EMISFACT L0000196     HRDOW7 0.0 0.0 0.0 0.0 0.0 0.0 0.0 0.0
EMISFACT L0000197     HRDOW7 0.0 0.0 0.0 0.0 0.0 0.0 0.0 0.0
EMISFACT L0000197     HRDOW7 0.0 0.0 0.0 0.0 0.0 0.0 0.0 0.0
EMISFACT L0000197     HRDOW7 0.0 0.0 0.0 0.0 0.0 0.0 0.0 0.0
EMISFACT L0000198     HRDOW7 0.0 0.0 0.0 0.0 0.0 0.0 0.0 0.0
EMISFACT L0000198     HRDOW7 0.0 0.0 0.0 0.0 0.0 0.0 0.0 0.0
EMISFACT L0000198     HRDOW7 0.0 0.0 0.0 0.0 0.0 0.0 0.0 0.0
EMISFACT L0000199     HRDOW7 0.0 0.0 0.0 0.0 0.0 0.0 0.0 0.0
EMISFACT L0000199     HRDOW7 0.0 0.0 0.0 0.0 0.0 0.0 0.0 0.0
EMISFACT L0000199     HRDOW7 0.0 0.0 0.0 0.0 0.0 0.0 0.0 0.0
EMISFACT L0000200     HRDOW7 0.0 0.0 0.0 0.0 0.0 0.0 0.0 0.0
EMISFACT L0000200     HRDOW7 0.0 0.0 0.0 0.0 0.0 0.0 0.0 0.0
EMISFACT L0000200     HRDOW7 0.0 0.0 0.0 0.0 0.0 0.0 0.0 0.0
EMISFACT L0000201     HRDOW7 0.0 0.0 0.0 0.0 0.0 0.0 0.0 0.0
EMISFACT L0000201     HRDOW7 0.0 0.0 0.0 0.0 0.0 0.0 0.0 0.0
EMISFACT L0000201     HRDOW7 0.0 0.0 0.0 0.0 0.0 0.0 0.0 0.0
EMISFACT L0000202     HRDOW7 0.0 0.0 0.0 0.0 0.0 0.0 0.0 0.0
EMISFACT L0000202     HRDOW7 0.0 0.0 0.0 0.0 0.0 0.0 0.0 0.0
EMISFACT L0000202     HRDOW7 0.0 0.0 0.0 0.0 0.0 0.0 0.0 0.0
EMISFACT L0000203     HRDOW7 0.0 0.0 0.0 0.0 0.0 0.0 0.0 0.0
EMISFACT L0000203     HRDOW7 0.0 0.0 0.0 0.0 0.0 0.0 0.0 0.0
EMISFACT L0000203     HRDOW7 0.0 0.0 0.0 0.0 0.0 0.0 0.0 0.0
EMISFACT L0000204     HRDOW7 0.0 0.0 0.0 0.0 0.0 0.0 0.0 0.0
EMISFACT L0000204     HRDOW7 0.0 0.0 0.0 0.0 0.0 0.0 0.0 0.0
EMISFACT L0000204     HRDOW7 0.0 0.0 0.0 0.0 0.0 0.0 0.0 0.0
EMISFACT L0000205     HRDOW7 0.0 0.0 0.0 0.0 0.0 0.0 0.0 0.0
EMISFACT L0000205     HRDOW7 0.0 0.0 0.0 0.0 0.0 0.0 0.0 0.0
EMISFACT L0000205     HRDOW7 0.0 0.0 0.0 0.0 0.0 0.0 0.0 0.0
EMISFACT L0000206     HRDOW7 0.0 0.0 0.0 0.0 0.0 0.0 0.0 0.0
EMISFACT L0000206     HRDOW7 0.0 0.0 0.0 0.0 0.0 0.0 0.0 0.0
EMISFACT L0000206     HRDOW7 0.0 0.0 0.0 0.0 0.0 0.0 0.0 0.0
EMISFACT L0000207     HRDOW7 0.0 0.0 0.0 0.0 0.0 0.0 0.0 0.0
EMISFACT L0000207     HRDOW7 0.0 0.0 0.0 0.0 0.0 0.0 0.0 0.0
EMISFACT L0000207     HRDOW7 0.0 0.0 0.0 0.0 0.0 0.0 0.0 0.0
```

```
EMISFACT L0000208     HRDOW7 0.0 0.0 0.0 0.0 0.0 0.0 0.0 0.0
EMISFACT L0000208     HRDOW7 0.0 0.0 0.0 0.0 0.0 0.0 0.0 0.0
EMISFACT L0000208     HRDOW7 0.0 0.0 0.0 0.0 0.0 0.0 0.0 0.0
EMISFACT L0000209     HRDOW7 0.0 0.0 0.0 0.0 0.0 0.0 0.0 0.0
EMISFACT L0000209     HRDOW7 0.0 0.0 0.0 0.0 0.0 0.0 0.0 0.0
EMISFACT L0000209     HRDOW7 0.0 0.0 0.0 0.0 0.0 0.0 0.0 0.0
EMISFACT L0000210     HRDOW7 0.0 0.0 0.0 0.0 0.0 0.0 0.0 0.0
EMISFACT L0000210     HRDOW7 0.0 0.0 0.0 0.0 0.0 0.0 0.0 0.0
EMISFACT L0000210     HRDOW7 0.0 0.0 0.0 0.0 0.0 0.0 0.0 0.0
EMISFACT L0000211     HRDOW7 0.0 0.0 0.0 0.0 0.0 0.0 0.0 0.0
EMISFACT L0000211     HRDOW7 0.0 0.0 0.0 0.0 0.0 0.0 0.0 0.0
EMISFACT L0000211     HRDOW7 0.0 0.0 0.0 0.0 0.0 0.0 0.0 0.0
EMISFACT L0000212     HRDOW7 0.0 0.0 0.0 0.0 0.0 0.0 0.0 0.0
EMISFACT L0000212     HRDOW7 0.0 0.0 0.0 0.0 0.0 0.0 0.0 0.0
EMISFACT L0000212     HRDOW7 0.0 0.0 0.0 0.0 0.0 0.0 0.0 0.0
EMISFACT L0000213     HRDOW7 0.0 0.0 0.0 0.0 0.0 0.0 0.0 0.0
EMISFACT L0000213     HRDOW7 0.0 0.0 0.0 0.0 0.0 0.0 0.0 0.0
EMISFACT L0000213     HRDOW7 0.0 0.0 0.0 0.0 0.0 0.0 0.0 0.0
EMISFACT L0000214     HRDOW7 0.0 0.0 0.0 0.0 0.0 0.0 0.0 0.0
EMISFACT L0000214     HRDOW7 0.0 0.0 0.0 0.0 0.0 0.0 0.0 0.0
EMISFACT L0000214     HRDOW7 0.0 0.0 0.0 0.0 0.0 0.0 0.0 0.0
EMISFACT L0000215     HRDOW7 0.0 0.0 0.0 0.0 0.0 0.0 0.0 0.0
EMISFACT L0000215     HRDOW7 0.0 0.0 0.0 0.0 0.0 0.0 0.0 0.0
EMISFACT L0000215     HRDOW7 0.0 0.0 0.0 0.0 0.0 0.0 0.0 0.0
EMISFACT L0000216     HRDOW7 0.0 0.0 0.0 0.0 0.0 0.0 0.0 0.0
EMISFACT L0000216     HRDOW7 0.0 0.0 0.0 0.0 0.0 0.0 0.0 0.0
EMISFACT L0000216     HRDOW7 0.0 0.0 0.0 0.0 0.0 0.0 0.0 0.0
EMISFACT L0000217     HRDOW7 0.0 0.0 0.0 0.0 0.0 0.0 0.0 0.0
EMISFACT L0000217     HRDOW7 0.0 0.0 0.0 0.0 0.0 0.0 0.0 0.0
EMISFACT L0000217     HRDOW7 0.0 0.0 0.0 0.0 0.0 0.0 0.0 0.0
EMISFACT L0000218     HRDOW7 0.0 0.0 0.0 0.0 0.0 0.0 0.0 0.0
EMISFACT L0000218     HRDOW7 0.0 0.0 0.0 0.0 0.0 0.0 0.0 0.0
EMISFACT L0000218     HRDOW7 0.0 0.0 0.0 0.0 0.0 0.0 0.0 0.0
EMISFACT L0000219     HRDOW7 0.0 0.0 0.0 0.0 0.0 0.0 0.0 0.0
EMISFACT L0000219     HRDOW7 0.0 0.0 0.0 0.0 0.0 0.0 0.0 0.0
EMISFACT L0000219     HRDOW7 0.0 0.0 0.0 0.0 0.0 0.0 0.0 0.0
EMISFACT L0000220     HRDOW7 0.0 0.0 0.0 0.0 0.0 0.0 0.0 0.0
EMISFACT L0000220     HRDOW7 0.0 0.0 0.0 0.0 0.0 0.0 0.0 0.0
EMISFACT L0000220     HRDOW7 0.0 0.0 0.0 0.0 0.0 0.0 0.0 0.0
EMISFACT L0000221     HRDOW7 0.0 0.0 0.0 0.0 0.0 0.0 0.0 0.0
EMISFACT L0000221     HRDOW7 0.0 0.0 0.0 0.0 0.0 0.0 0.0 0.0
EMISFACT L0000221     HRDOW7 0.0 0.0 0.0 0.0 0.0 0.0 0.0 0.0
EMISFACT L0000222     HRDOW7 0.0 0.0 0.0 0.0 0.0 0.0 0.0 0.0
EMISFACT L0000222     HRDOW7 0.0 0.0 0.0 0.0 0.0 0.0 0.0 0.0
EMISFACT L0000222     HRDOW7 0.0 0.0 0.0 0.0 0.0 0.0 0.0 0.0
EMISFACT L0000223     HRDOW7 0.0 0.0 0.0 0.0 0.0 0.0 0.0 0.0
EMISFACT L0000223     HRDOW7 0.0 0.0 0.0 0.0 0.0 0.0 0.0 0.0
EMISFACT L0000223     HRDOW7 0.0 0.0 0.0 0.0 0.0 0.0 0.0 0.0
EMISFACT L0000224     HRDOW7 0.0 0.0 0.0 0.0 0.0 0.0 0.0 0.0
EMISFACT L0000224     HRDOW7 0.0 0.0 0.0 0.0 0.0 0.0 0.0 0.0
EMISFACT L0000224     HRDOW7 0.0 0.0 0.0 0.0 0.0 0.0 0.0 0.0
EMISFACT L0000225     HRDOW7 0.0 0.0 0.0 0.0 0.0 0.0 0.0 0.0
EMISFACT L0000225     HRDOW7 0.0 0.0 0.0 0.0 0.0 0.0 0.0 0.0
EMISFACT L0000225     HRDOW7 0.0 0.0 0.0 0.0 0.0 0.0 0.0 0.0
EMISFACT L0000226     HRDOW7 0.0 0.0 0.0 0.0 0.0 0.0 0.0 0.0
EMISFACT L0000226     HRDOW7 0.0 0.0 0.0 0.0 0.0 0.0 0.0 0.0
EMISFACT L0000226     HRDOW7 0.0 0.0 0.0 0.0 0.0 0.0 0.0 0.0
EMISFACT L0000227     HRDOW7 0.0 0.0 0.0 0.0 0.0 0.0 0.0 0.0
EMISFACT L0000227     HRDOW7 0.0 0.0 0.0 0.0 0.0 0.0 0.0 0.0
EMISFACT L0000227     HRDOW7 0.0 0.0 0.0 0.0 0.0 0.0 0.0 0.0
EMISFACT L0000228     HRDOW7 0.0 0.0 0.0 0.0 0.0 0.0 0.0 0.0
EMISFACT L0000228     HRDOW7 0.0 0.0 0.0 0.0 0.0 0.0 0.0 0.0
EMISFACT L0000228     HRDOW7 0.0 0.0 0.0 0.0 0.0 0.0 0.0 0.0
EMISFACT L0000229     HRDOW7 0.0 0.0 0.0 0.0 0.0 0.0 0.0 0.0
EMISFACT L0000229     HRDOW7 0.0 0.0 0.0 0.0 0.0 0.0 0.0 0.0
EMISFACT L0000229     HRDOW7 0.0 0.0 0.0 0.0 0.0 0.0 0.0 0.0
```

```
EMISFACT L0000230     HRDOW7 0.0 0.0 0.0 0.0 0.0 0.0 0.0 0.0
EMISFACT L0000230     HRDOW7 0.0 0.0 0.0 0.0 0.0 0.0 0.0 0.0
EMISFACT L0000230     HRDOW7 0.0 0.0 0.0 0.0 0.0 0.0 0.0 0.0
EMISFACT L0000231     HRDOW7 0.0 0.0 0.0 0.0 0.0 0.0 0.0 0.0
EMISFACT L0000231     HRDOW7 0.0 0.0 0.0 0.0 0.0 0.0 0.0 0.0
EMISFACT L0000231     HRDOW7 0.0 0.0 0.0 0.0 0.0 0.0 0.0 0.0
EMISFACT L0000232     HRDOW7 0.0 0.0 0.0 0.0 0.0 0.0 0.0 0.0
EMISFACT L0000232     HRDOW7 0.0 0.0 0.0 0.0 0.0 0.0 0.0 0.0
EMISFACT L0000232     HRDOW7 0.0 0.0 0.0 0.0 0.0 0.0 0.0 0.0
EMISFACT L0000233     HRDOW7 0.0 0.0 0.0 0.0 0.0 0.0 0.0 0.0
EMISFACT L0000233     HRDOW7 0.0 0.0 0.0 0.0 0.0 0.0 0.0 0.0
EMISFACT L0000233     HRDOW7 0.0 0.0 0.0 0.0 0.0 0.0 0.0 0.0
EMISFACT L0000234     HRDOW7 0.0 0.0 0.0 0.0 0.0 0.0 0.0 0.0
EMISFACT L0000234     HRDOW7 0.0 0.0 0.0 0.0 0.0 0.0 0.0 0.0
EMISFACT L0000234     HRDOW7 0.0 0.0 0.0 0.0 0.0 0.0 0.0 0.0
EMISFACT L0000235     HRDOW7 0.0 0.0 0.0 0.0 0.0 0.0 0.0 0.0
EMISFACT L0000235     HRDOW7 0.0 0.0 0.0 0.0 0.0 0.0 0.0 0.0
EMISFACT L0000235     HRDOW7 0.0 0.0 0.0 0.0 0.0 0.0 0.0 0.0
EMISFACT L0000236     HRDOW7 0.0 0.0 0.0 0.0 0.0 0.0 0.0 0.0
EMISFACT L0000236     HRDOW7 0.0 0.0 0.0 0.0 0.0 0.0 0.0 0.0
EMISFACT L0000236     HRDOW7 0.0 0.0 0.0 0.0 0.0 0.0 0.0 0.0
EMISFACT L0000237     HRDOW7 0.0 0.0 0.0 0.0 0.0 0.0 0.0 0.0
EMISFACT L0000237     HRDOW7 0.0 0.0 0.0 0.0 0.0 0.0 0.0 0.0
EMISFACT L0000237     HRDOW7 0.0 0.0 0.0 0.0 0.0 0.0 0.0 0.0
EMISFACT L0000238     HRDOW7 0.0 0.0 0.0 0.0 0.0 0.0 0.0 0.0
EMISFACT L0000238     HRDOW7 0.0 0.0 0.0 0.0 0.0 0.0 0.0 0.0
EMISFACT L0000238     HRDOW7 0.0 0.0 0.0 0.0 0.0 0.0 0.0 0.0
EMISFACT L0000239     HRDOW7 0.0 0.0 0.0 0.0 0.0 0.0 0.0 0.0
EMISFACT L0000239     HRDOW7 0.0 0.0 0.0 0.0 0.0 0.0 0.0 0.0
EMISFACT L0000239     HRDOW7 0.0 0.0 0.0 0.0 0.0 0.0 0.0 0.0
EMISFACT L0000240     HRDOW7 0.0 0.0 0.0 0.0 0.0 0.0 0.0 0.0
EMISFACT L0000240     HRDOW7 0.0 0.0 0.0 0.0 0.0 0.0 0.0 0.0
EMISFACT L0000240     HRDOW7 0.0 0.0 0.0 0.0 0.0 0.0 0.0 0.0
EMISFACT L0000241     HRDOW7 0.0 0.0 0.0 0.0 0.0 0.0 0.0 0.0
EMISFACT L0000241     HRDOW7 0.0 0.0 0.0 0.0 0.0 0.0 0.0 0.0
EMISFACT L0000241     HRDOW7 0.0 0.0 0.0 0.0 0.0 0.0 0.0 0.0
EMISFACT L0000242     HRDOW7 0.0 0.0 0.0 0.0 0.0 0.0 0.0 0.0
EMISFACT L0000242     HRDOW7 0.0 0.0 0.0 0.0 0.0 0.0 0.0 0.0
EMISFACT L0000242     HRDOW7 0.0 0.0 0.0 0.0 0.0 0.0 0.0 0.0
EMISFACT L0000243     HRDOW7 0.0 0.0 0.0 0.0 0.0 0.0 0.0 0.0
EMISFACT L0000243     HRDOW7 0.0 0.0 0.0 0.0 0.0 0.0 0.0 0.0
EMISFACT L0000243     HRDOW7 0.0 0.0 0.0 0.0 0.0 0.0 0.0 0.0
EMISFACT L0000244     HRDOW7 0.0 0.0 0.0 0.0 0.0 0.0 0.0 0.0
EMISFACT L0000244     HRDOW7 0.0 0.0 0.0 0.0 0.0 0.0 0.0 0.0
EMISFACT L0000244     HRDOW7 0.0 0.0 0.0 0.0 0.0 0.0 0.0 0.0
EMISFACT L0000245     HRDOW7 0.0 0.0 0.0 0.0 0.0 0.0 0.0 0.0
EMISFACT L0000245     HRDOW7 0.0 0.0 0.0 0.0 0.0 0.0 0.0 0.0
EMISFACT L0000245     HRDOW7 0.0 0.0 0.0 0.0 0.0 0.0 0.0 0.0
EMISFACT L0000246     HRDOW7 0.0 0.0 0.0 0.0 0.0 0.0 0.0 0.0
EMISFACT L0000246     HRDOW7 0.0 0.0 0.0 0.0 0.0 0.0 0.0 0.0
EMISFACT L0000246     HRDOW7 0.0 0.0 0.0 0.0 0.0 0.0 0.0 0.0
EMISFACT L0000247     HRDOW7 0.0 0.0 0.0 0.0 0.0 0.0 0.0 0.0
EMISFACT L0000247     HRDOW7 0.0 0.0 0.0 0.0 0.0 0.0 0.0 0.0
EMISFACT L0000247     HRDOW7 0.0 0.0 0.0 0.0 0.0 0.0 0.0 0.0
EMISFACT L0000248     HRDOW7 0.0 0.0 0.0 0.0 0.0 0.0 0.0 0.0
EMISFACT L0000248     HRDOW7 0.0 0.0 0.0 0.0 0.0 0.0 0.0 0.0
EMISFACT L0000248     HRDOW7 0.0 0.0 0.0 0.0 0.0 0.0 0.0 0.0
EMISFACT L0000249     HRDOW7 0.0 0.0 0.0 0.0 0.0 0.0 0.0 0.0
EMISFACT L0000249     HRDOW7 0.0 0.0 0.0 0.0 0.0 0.0 0.0 0.0
EMISFACT L0000249     HRDOW7 0.0 0.0 0.0 0.0 0.0 0.0 0.0 0.0
EMISFACT L0000250     HRDOW7 0.0 0.0 0.0 0.0 0.0 0.0 0.0 0.0
EMISFACT L0000250     HRDOW7 0.0 0.0 0.0 0.0 0.0 0.0 0.0 0.0
EMISFACT L0000250     HRDOW7 0.0 0.0 0.0 0.0 0.0 0.0 0.0 0.0
EMISFACT L0000251     HRDOW7 0.0 0.0 0.0 0.0 0.0 0.0 0.0 0.0
EMISFACT L0000251     HRDOW7 0.0 0.0 0.0 0.0 0.0 0.0 0.0 0.0
EMISFACT L0000251     HRDOW7 0.0 0.0 0.0 0.0 0.0 0.0 0.0 0.0
```

```
EMISFACT L0000252     HRDOW7 0.0 0.0 0.0 0.0 0.0 0.0 0.0 0.0
EMISFACT L0000252     HRDOW7 0.0 0.0 0.0 0.0 0.0 0.0 0.0 0.0
EMISFACT L0000252     HRDOW7 0.0 0.0 0.0 0.0 0.0 0.0 0.0 0.0
EMISFACT L0000253     HRDOW7 0.0 0.0 0.0 0.0 0.0 0.0 0.0 0.0
EMISFACT L0000253     HRDOW7 0.0 0.0 0.0 0.0 0.0 0.0 0.0 0.0
EMISFACT L0000253     HRDOW7 0.0 0.0 0.0 0.0 0.0 0.0 0.0 0.0
EMISFACT L0000254     HRDOW7 0.0 0.0 0.0 0.0 0.0 0.0 0.0 0.0
EMISFACT L0000254     HRDOW7 0.0 0.0 0.0 0.0 0.0 0.0 0.0 0.0
EMISFACT L0000254     HRDOW7 0.0 0.0 0.0 0.0 0.0 0.0 0.0 0.0
EMISFACT L0000255     HRDOW7 0.0 0.0 0.0 0.0 0.0 0.0 0.0 0.0
EMISFACT L0000255     HRDOW7 0.0 0.0 0.0 0.0 0.0 0.0 0.0 0.0
EMISFACT L0000255     HRDOW7 0.0 0.0 0.0 0.0 0.0 0.0 0.0 0.0
EMISFACT L0000256     HRDOW7 0.0 0.0 0.0 0.0 0.0 0.0 0.0 0.0
EMISFACT L0000256     HRDOW7 0.0 0.0 0.0 0.0 0.0 0.0 0.0 0.0
EMISFACT L0000256     HRDOW7 0.0 0.0 0.0 0.0 0.0 0.0 0.0 0.0
EMISFACT L0000257     HRDOW7 0.0 0.0 0.0 0.0 0.0 0.0 0.0 0.0
EMISFACT L0000257     HRDOW7 0.0 0.0 0.0 0.0 0.0 0.0 0.0 0.0
EMISFACT L0000257     HRDOW7 0.0 0.0 0.0 0.0 0.0 0.0 0.0 0.0
EMISFACT L0000258     HRDOW7 0.0 0.0 0.0 0.0 0.0 0.0 0.0 0.0
EMISFACT L0000258     HRDOW7 0.0 0.0 0.0 0.0 0.0 0.0 0.0 0.0
EMISFACT L0000258     HRDOW7 0.0 0.0 0.0 0.0 0.0 0.0 0.0 0.0
EMISFACT L0000259     HRDOW7 0.0 0.0 0.0 0.0 0.0 0.0 0.0 0.0
EMISFACT L0000259     HRDOW7 0.0 0.0 0.0 0.0 0.0 0.0 0.0 0.0
EMISFACT L0000259     HRDOW7 0.0 0.0 0.0 0.0 0.0 0.0 0.0 0.0
EMISFACT L0000260     HRDOW7 0.0 0.0 0.0 0.0 0.0 0.0 0.0 0.0
EMISFACT L0000260     HRDOW7 0.0 0.0 0.0 0.0 0.0 0.0 0.0 0.0
EMISFACT L0000260     HRDOW7 0.0 0.0 0.0 0.0 0.0 0.0 0.0 0.0
EMISFACT L0000261     HRDOW7 0.0 0.0 0.0 0.0 0.0 0.0 0.0 0.0
EMISFACT L0000261     HRDOW7 0.0 0.0 0.0 0.0 0.0 0.0 0.0 0.0
EMISFACT L0000261     HRDOW7 0.0 0.0 0.0 0.0 0.0 0.0 0.0 0.0
EMISFACT L0000262     HRDOW7 0.0 0.0 0.0 0.0 0.0 0.0 0.0 0.0
EMISFACT L0000262     HRDOW7 0.0 0.0 0.0 0.0 0.0 0.0 0.0 0.0
EMISFACT L0000262     HRDOW7 0.0 0.0 0.0 0.0 0.0 0.0 0.0 0.0
EMISFACT L0000263     HRDOW7 0.0 0.0 0.0 0.0 0.0 0.0 0.0 0.0
EMISFACT L0000263     HRDOW7 0.0 0.0 0.0 0.0 0.0 0.0 0.0 0.0
EMISFACT L0000263     HRDOW7 0.0 0.0 0.0 0.0 0.0 0.0 0.0 0.0
EMISFACT L0000264     HRDOW7 0.0 0.0 0.0 0.0 0.0 0.0 0.0 0.0
EMISFACT L0000264     HRDOW7 0.0 0.0 0.0 0.0 0.0 0.0 0.0 0.0
EMISFACT L0000264     HRDOW7 0.0 0.0 0.0 0.0 0.0 0.0 0.0 0.0
EMISFACT L0000265     HRDOW7 0.0 0.0 0.0 0.0 0.0 0.0 0.0 0.0
EMISFACT L0000265     HRDOW7 0.0 0.0 0.0 0.0 0.0 0.0 0.0 0.0
EMISFACT L0000265     HRDOW7 0.0 0.0 0.0 0.0 0.0 0.0 0.0 0.0
EMISFACT L0000266     HRDOW7 0.0 0.0 0.0 0.0 0.0 0.0 0.0 0.0
EMISFACT L0000266     HRDOW7 0.0 0.0 0.0 0.0 0.0 0.0 0.0 0.0
EMISFACT L0000266     HRDOW7 0.0 0.0 0.0 0.0 0.0 0.0 0.0 0.0
EMISFACT L0000267     HRDOW7 0.0 0.0 0.0 0.0 0.0 0.0 0.0 0.0
EMISFACT L0000267     HRDOW7 0.0 0.0 0.0 0.0 0.0 0.0 0.0 0.0
EMISFACT L0000267     HRDOW7 0.0 0.0 0.0 0.0 0.0 0.0 0.0 0.0
EMISFACT L0000268     HRDOW7 0.0 0.0 0.0 0.0 0.0 0.0 0.0 0.0
EMISFACT L0000268     HRDOW7 0.0 0.0 0.0 0.0 0.0 0.0 0.0 0.0
EMISFACT L0000268     HRDOW7 0.0 0.0 0.0 0.0 0.0 0.0 0.0 0.0
EMISFACT L0000269     HRDOW7 0.0 0.0 0.0 0.0 0.0 0.0 0.0 0.0
EMISFACT L0000269     HRDOW7 0.0 0.0 0.0 0.0 0.0 0.0 0.0 0.0
EMISFACT L0000269     HRDOW7 0.0 0.0 0.0 0.0 0.0 0.0 0.0 0.0
EMISFACT L0000270     HRDOW7 0.0 0.0 0.0 0.0 0.0 0.0 0.0 0.0
EMISFACT L0000270     HRDOW7 0.0 0.0 0.0 0.0 0.0 0.0 0.0 0.0
EMISFACT L0000270     HRDOW7 0.0 0.0 0.0 0.0 0.0 0.0 0.0 0.0
EMISFACT L0000271     HRDOW7 0.0 0.0 0.0 0.0 0.0 0.0 0.0 0.0
EMISFACT L0000271     HRDOW7 0.0 0.0 0.0 0.0 0.0 0.0 0.0 0.0
EMISFACT L0000271     HRDOW7 0.0 0.0 0.0 0.0 0.0 0.0 0.0 0.0
EMISFACT L0000272     HRDOW7 0.0 0.0 0.0 0.0 0.0 0.0 0.0 0.0
EMISFACT L0000272     HRDOW7 0.0 0.0 0.0 0.0 0.0 0.0 0.0 0.0
EMISFACT L0000272     HRDOW7 0.0 0.0 0.0 0.0 0.0 0.0 0.0 0.0
EMISFACT L0000273     HRDOW7 0.0 0.0 0.0 0.0 0.0 0.0 0.0 0.0
EMISFACT L0000273     HRDOW7 0.0 0.0 0.0 0.0 0.0 0.0 0.0 0.0
EMISFACT L0000273     HRDOW7 0.0 0.0 0.0 0.0 0.0 0.0 0.0 0.0
```

```
EMISFACT L0000274     HRDOW7 0.0 0.0 0.0 0.0 0.0 0.0 0.0 0.0
EMISFACT L0000274     HRDOW7 0.0 0.0 0.0 0.0 0.0 0.0 0.0 0.0
EMISFACT L0000274     HRDOW7 0.0 0.0 0.0 0.0 0.0 0.0 0.0 0.0
EMISFACT L0000275     HRDOW7 0.0 0.0 0.0 0.0 0.0 0.0 0.0 0.0
EMISFACT L0000275     HRDOW7 0.0 0.0 0.0 0.0 0.0 0.0 0.0 0.0
EMISFACT L0000275     HRDOW7 0.0 0.0 0.0 0.0 0.0 0.0 0.0 0.0
EMISFACT L0000276     HRDOW7 0.0 0.0 0.0 0.0 0.0 0.0 0.0 0.0
EMISFACT L0000276     HRDOW7 0.0 0.0 0.0 0.0 0.0 0.0 0.0 0.0
EMISFACT L0000276     HRDOW7 0.0 0.0 0.0 0.0 0.0 0.0 0.0 0.0
EMISFACT L0000277     HRDOW7 0.0 0.0 0.0 0.0 0.0 0.0 0.0 0.0
EMISFACT L0000277     HRDOW7 0.0 0.0 0.0 0.0 0.0 0.0 0.0 0.0
EMISFACT L0000277     HRDOW7 0.0 0.0 0.0 0.0 0.0 0.0 0.0 0.0
EMISFACT L0000278     HRDOW7 0.0 0.0 0.0 0.0 0.0 0.0 0.0 0.0
EMISFACT L0000278     HRDOW7 0.0 0.0 0.0 0.0 0.0 0.0 0.0 0.0
EMISFACT L0000278     HRDOW7 0.0 0.0 0.0 0.0 0.0 0.0 0.0 0.0
EMISFACT L0000279     HRDOW7 0.0 0.0 0.0 0.0 0.0 0.0 0.0 0.0
EMISFACT L0000279     HRDOW7 0.0 0.0 0.0 0.0 0.0 0.0 0.0 0.0
EMISFACT L0000279     HRDOW7 0.0 0.0 0.0 0.0 0.0 0.0 0.0 0.0
EMISFACT L0000280     HRDOW7 0.0 0.0 0.0 0.0 0.0 0.0 0.0 0.0
EMISFACT L0000280     HRDOW7 0.0 0.0 0.0 0.0 0.0 0.0 0.0 0.0
EMISFACT L0000280     HRDOW7 0.0 0.0 0.0 0.0 0.0 0.0 0.0 0.0
EMISFACT L0000281     HRDOW7 0.0 0.0 0.0 0.0 0.0 0.0 0.0 0.0
EMISFACT L0000281     HRDOW7 0.0 0.0 0.0 0.0 0.0 0.0 0.0 0.0
EMISFACT L0000281     HRDOW7 0.0 0.0 0.0 0.0 0.0 0.0 0.0 0.0
EMISFACT L0000282     HRDOW7 0.0 0.0 0.0 0.0 0.0 0.0 0.0 0.0
EMISFACT L0000282     HRDOW7 0.0 0.0 0.0 0.0 0.0 0.0 0.0 0.0
EMISFACT L0000282     HRDOW7 0.0 0.0 0.0 0.0 0.0 0.0 0.0 0.0
EMISFACT L0000283     HRDOW7 0.0 0.0 0.0 0.0 0.0 0.0 0.0 0.0
EMISFACT L0000283     HRDOW7 0.0 0.0 0.0 0.0 0.0 0.0 0.0 0.0
EMISFACT L0000283     HRDOW7 0.0 0.0 0.0 0.0 0.0 0.0 0.0 0.0
EMISFACT L0000284     HRDOW7 0.0 0.0 0.0 0.0 0.0 0.0 0.0 0.0
EMISFACT L0000284     HRDOW7 0.0 0.0 0.0 0.0 0.0 0.0 0.0 0.0
EMISFACT L0000284     HRDOW7 0.0 0.0 0.0 0.0 0.0 0.0 0.0 0.0
EMISFACT L0000285     HRDOW7 0.0 0.0 0.0 0.0 0.0 0.0 0.0 0.0
EMISFACT L0000285     HRDOW7 0.0 0.0 0.0 0.0 0.0 0.0 0.0 0.0
EMISFACT L0000285     HRDOW7 0.0 0.0 0.0 0.0 0.0 0.0 0.0 0.0
EMISFACT L0000286     HRDOW7 0.0 0.0 0.0 0.0 0.0 0.0 0.0 0.0
EMISFACT L0000286     HRDOW7 0.0 0.0 0.0 0.0 0.0 0.0 0.0 0.0
EMISFACT L0000286     HRDOW7 0.0 0.0 0.0 0.0 0.0 0.0 0.0 0.0
EMISFACT L0000287     HRDOW7 0.0 0.0 0.0 0.0 0.0 0.0 0.0 0.0
EMISFACT L0000287     HRDOW7 0.0 0.0 0.0 0.0 0.0 0.0 0.0 0.0
EMISFACT L0000287     HRDOW7 0.0 0.0 0.0 0.0 0.0 0.0 0.0 0.0
EMISFACT L0000288     HRDOW7 0.0 0.0 0.0 0.0 0.0 0.0 0.0 0.0
EMISFACT L0000288     HRDOW7 0.0 0.0 0.0 0.0 0.0 0.0 0.0 0.0
EMISFACT L0000288     HRDOW7 0.0 0.0 0.0 0.0 0.0 0.0 0.0 0.0
EMISFACT L0000289     HRDOW7 0.0 0.0 0.0 0.0 0.0 0.0 0.0 0.0
EMISFACT L0000289     HRDOW7 0.0 0.0 0.0 0.0 0.0 0.0 0.0 0.0
EMISFACT L0000289     HRDOW7 0.0 0.0 0.0 0.0 0.0 0.0 0.0 0.0
EMISFACT L0000290     HRDOW7 0.0 0.0 0.0 0.0 0.0 0.0 0.0 0.0
EMISFACT L0000290     HRDOW7 0.0 0.0 0.0 0.0 0.0 0.0 0.0 0.0
EMISFACT L0000290     HRDOW7 0.0 0.0 0.0 0.0 0.0 0.0 0.0 0.0
EMISFACT L0000291     HRDOW7 0.0 0.0 0.0 0.0 0.0 0.0 0.0 0.0
EMISFACT L0000291     HRDOW7 0.0 0.0 0.0 0.0 0.0 0.0 0.0 0.0
EMISFACT L0000291     HRDOW7 0.0 0.0 0.0 0.0 0.0 0.0 0.0 0.0
EMISFACT L0000292     HRDOW7 0.0 0.0 0.0 0.0 0.0 0.0 0.0 0.0
EMISFACT L0000292     HRDOW7 0.0 0.0 0.0 0.0 0.0 0.0 0.0 0.0
EMISFACT L0000292     HRDOW7 0.0 0.0 0.0 0.0 0.0 0.0 0.0 0.0
EMISFACT L0000293     HRDOW7 0.0 0.0 0.0 0.0 0.0 0.0 0.0 0.0
EMISFACT L0000293     HRDOW7 0.0 0.0 0.0 0.0 0.0 0.0 0.0 0.0
EMISFACT L0000293     HRDOW7 0.0 0.0 0.0 0.0 0.0 0.0 0.0 0.0
EMISFACT L0000294     HRDOW7 0.0 0.0 0.0 0.0 0.0 0.0 0.0 0.0
EMISFACT L0000294     HRDOW7 0.0 0.0 0.0 0.0 0.0 0.0 0.0 0.0
EMISFACT L0000294     HRDOW7 0.0 0.0 0.0 0.0 0.0 0.0 0.0 0.0
EMISFACT L0000295     HRDOW7 0.0 0.0 0.0 0.0 0.0 0.0 0.0 0.0
EMISFACT L0000295     HRDOW7 0.0 0.0 0.0 0.0 0.0 0.0 0.0 0.0
EMISFACT L0000295     HRDOW7 0.0 0.0 0.0 0.0 0.0 0.0 0.0 0.0
```

```
EMISFACT L0000296     HRDOW7 0.0 0.0 0.0 0.0 0.0 0.0 0.0 0.0
EMISFACT L0000296     HRDOW7 0.0 0.0 0.0 0.0 0.0 0.0 0.0 0.0
EMISFACT L0000296     HRDOW7 0.0 0.0 0.0 0.0 0.0 0.0 0.0 0.0
EMISFACT L0000297     HRDOW7 0.0 0.0 0.0 0.0 0.0 0.0 0.0 0.0
EMISFACT L0000297     HRDOW7 0.0 0.0 0.0 0.0 0.0 0.0 0.0 0.0
EMISFACT L0000297     HRDOW7 0.0 0.0 0.0 0.0 0.0 0.0 0.0 0.0
EMISFACT L0000298     HRDOW7 0.0 0.0 0.0 0.0 0.0 0.0 0.0 0.0
EMISFACT L0000298     HRDOW7 0.0 0.0 0.0 0.0 0.0 0.0 0.0 0.0
EMISFACT L0000298     HRDOW7 0.0 0.0 0.0 0.0 0.0 0.0 0.0 0.0
EMISFACT L0000299     HRDOW7 0.0 0.0 0.0 0.0 0.0 0.0 0.0 0.0
EMISFACT L0000299     HRDOW7 0.0 0.0 0.0 0.0 0.0 0.0 0.0 0.0
EMISFACT L0000299     HRDOW7 0.0 0.0 0.0 0.0 0.0 0.0 0.0 0.0
EMISFACT L0000300     HRDOW7 0.0 0.0 0.0 0.0 0.0 0.0 0.0 0.0
EMISFACT L0000300     HRDOW7 0.0 0.0 0.0 0.0 0.0 0.0 0.0 0.0
EMISFACT L0000300     HRDOW7 0.0 0.0 0.0 0.0 0.0 0.0 0.0 0.0
EMISFACT L0000301     HRDOW7 0.0 0.0 0.0 0.0 0.0 0.0 0.0 0.0
EMISFACT L0000301     HRDOW7 0.0 0.0 0.0 0.0 0.0 0.0 0.0 0.0
EMISFACT L0000301     HRDOW7 0.0 0.0 0.0 0.0 0.0 0.0 0.0 0.0
EMISFACT L0000302     HRDOW7 0.0 0.0 0.0 0.0 0.0 0.0 0.0 0.0
EMISFACT L0000302     HRDOW7 0.0 0.0 0.0 0.0 0.0 0.0 0.0 0.0
EMISFACT L0000302     HRDOW7 0.0 0.0 0.0 0.0 0.0 0.0 0.0 0.0
EMISFACT L0000303     HRDOW7 0.0 0.0 0.0 0.0 0.0 0.0 0.0 0.0
EMISFACT L0000303     HRDOW7 0.0 0.0 0.0 0.0 0.0 0.0 0.0 0.0
EMISFACT L0000303     HRDOW7 0.0 0.0 0.0 0.0 0.0 0.0 0.0 0.0
EMISFACT L0000304     HRDOW7 0.0 0.0 0.0 0.0 0.0 0.0 0.0 0.0
EMISFACT L0000304     HRDOW7 0.0 0.0 0.0 0.0 0.0 0.0 0.0 0.0
EMISFACT L0000304     HRDOW7 0.0 0.0 0.0 0.0 0.0 0.0 0.0 0.0
EMISFACT L0000305     HRDOW7 0.0 0.0 0.0 0.0 0.0 0.0 0.0 0.0
EMISFACT L0000305     HRDOW7 0.0 0.0 0.0 0.0 0.0 0.0 0.0 0.0
EMISFACT L0000305     HRDOW7 0.0 0.0 0.0 0.0 0.0 0.0 0.0 0.0
EMISFACT L0000306     HRDOW7 0.0 0.0 0.0 0.0 0.0 0.0 0.0 0.0
EMISFACT L0000306     HRDOW7 0.0 0.0 0.0 0.0 0.0 0.0 0.0 0.0
EMISFACT L0000306     HRDOW7 0.0 0.0 0.0 0.0 0.0 0.0 0.0 0.0
EMISFACT L0000307     HRDOW7 0.0 0.0 0.0 0.0 0.0 0.0 0.0 0.0
EMISFACT L0000307     HRDOW7 0.0 0.0 0.0 0.0 0.0 0.0 0.0 0.0
EMISFACT L0000307     HRDOW7 0.0 0.0 0.0 0.0 0.0 0.0 0.0 0.0
EMISFACT L0000308     HRDOW7 0.0 0.0 0.0 0.0 0.0 0.0 0.0 0.0
EMISFACT L0000308     HRDOW7 0.0 0.0 0.0 0.0 0.0 0.0 0.0 0.0
EMISFACT L0000308     HRDOW7 0.0 0.0 0.0 0.0 0.0 0.0 0.0 0.0
EMISFACT L0000309     HRDOW7 0.0 0.0 0.0 0.0 0.0 0.0 0.0 0.0
EMISFACT L0000309     HRDOW7 0.0 0.0 0.0 0.0 0.0 0.0 0.0 0.0
EMISFACT L0000309     HRDOW7 0.0 0.0 0.0 0.0 0.0 0.0 0.0 0.0
EMISFACT L0000310     HRDOW7 0.0 0.0 0.0 0.0 0.0 0.0 0.0 0.0
EMISFACT L0000310     HRDOW7 0.0 0.0 0.0 0.0 0.0 0.0 0.0 0.0
EMISFACT L0000310     HRDOW7 0.0 0.0 0.0 0.0 0.0 0.0 0.0 0.0
EMISFACT L0000311     HRDOW7 0.0 0.0 0.0 0.0 0.0 0.0 0.0 0.0
EMISFACT L0000311     HRDOW7 0.0 0.0 0.0 0.0 0.0 0.0 0.0 0.0
EMISFACT L0000311     HRDOW7 0.0 0.0 0.0 0.0 0.0 0.0 0.0 0.0
EMISFACT L0000312     HRDOW7 0.0 0.0 0.0 0.0 0.0 0.0 0.0 0.0
EMISFACT L0000312     HRDOW7 0.0 0.0 0.0 0.0 0.0 0.0 0.0 0.0
EMISFACT L0000312     HRDOW7 0.0 0.0 0.0 0.0 0.0 0.0 0.0 0.0
EMISFACT L0000313     HRDOW7 0.0 0.0 0.0 0.0 0.0 0.0 0.0 0.0
EMISFACT L0000313     HRDOW7 0.0 0.0 0.0 0.0 0.0 0.0 0.0 0.0
EMISFACT L0000313     HRDOW7 0.0 0.0 0.0 0.0 0.0 0.0 0.0 0.0
EMISFACT L0000314     HRDOW7 0.0 0.0 0.0 0.0 0.0 0.0 0.0 0.0
EMISFACT L0000314     HRDOW7 0.0 0.0 0.0 0.0 0.0 0.0 0.0 0.0
EMISFACT L0000314     HRDOW7 0.0 0.0 0.0 0.0 0.0 0.0 0.0 0.0
EMISFACT L0000315     HRDOW7 0.0 0.0 0.0 0.0 0.0 0.0 0.0 0.0
EMISFACT L0000315     HRDOW7 0.0 0.0 0.0 0.0 0.0 0.0 0.0 0.0
EMISFACT L0000315     HRDOW7 0.0 0.0 0.0 0.0 0.0 0.0 0.0 0.0
EMISFACT L0000316     HRDOW7 0.0 0.0 0.0 0.0 0.0 0.0 0.0 0.0
EMISFACT L0000316     HRDOW7 0.0 0.0 0.0 0.0 0.0 0.0 0.0 0.0
EMISFACT L0000316     HRDOW7 0.0 0.0 0.0 0.0 0.0 0.0 0.0 0.0
EMISFACT L0000317     HRDOW7 0.0 0.0 0.0 0.0 0.0 0.0 0.0 0.0
EMISFACT L0000317     HRDOW7 0.0 0.0 0.0 0.0 0.0 0.0 0.0 0.0
EMISFACT L0000317     HRDOW7 0.0 0.0 0.0 0.0 0.0 0.0 0.0 0.0
```

```
EMISFACT L0000318     HRDOW7 0.0 0.0 0.0 0.0 0.0 0.0 0.0 0.0
EMISFACT L0000318     HRDOW7 0.0 0.0 0.0 0.0 0.0 0.0 0.0 0.0
EMISFACT L0000318     HRDOW7 0.0 0.0 0.0 0.0 0.0 0.0 0.0 0.0
EMISFACT L0000319     HRDOW7 0.0 0.0 0.0 0.0 0.0 0.0 0.0 0.0
EMISFACT L0000319     HRDOW7 0.0 0.0 0.0 0.0 0.0 0.0 0.0 0.0
EMISFACT L0000319     HRDOW7 0.0 0.0 0.0 0.0 0.0 0.0 0.0 0.0
EMISFACT L0000320     HRDOW7 0.0 0.0 0.0 0.0 0.0 0.0 0.0 0.0
EMISFACT L0000320     HRDOW7 0.0 0.0 0.0 0.0 0.0 0.0 0.0 0.0
EMISFACT L0000320     HRDOW7 0.0 0.0 0.0 0.0 0.0 0.0 0.0 0.0
EMISFACT L0000321     HRDOW7 0.0 0.0 0.0 0.0 0.0 0.0 0.0 0.0
EMISFACT L0000321     HRDOW7 0.0 0.0 0.0 0.0 0.0 0.0 0.0 0.0
EMISFACT L0000321     HRDOW7 0.0 0.0 0.0 0.0 0.0 0.0 0.0 0.0
EMISFACT L0000322     HRDOW7 0.0 0.0 0.0 0.0 0.0 0.0 0.0 0.0
EMISFACT L0000322     HRDOW7 0.0 0.0 0.0 0.0 0.0 0.0 0.0 0.0
EMISFACT L0000322     HRDOW7 0.0 0.0 0.0 0.0 0.0 0.0 0.0 0.0
EMISFACT L0000323     HRDOW7 0.0 0.0 0.0 0.0 0.0 0.0 0.0 0.0
EMISFACT L0000323     HRDOW7 0.0 0.0 0.0 0.0 0.0 0.0 0.0 0.0
EMISFACT L0000323     HRDOW7 0.0 0.0 0.0 0.0 0.0 0.0 0.0 0.0
EMISFACT L0000324     HRDOW7 0.0 0.0 0.0 0.0 0.0 0.0 0.0 0.0
EMISFACT L0000324     HRDOW7 0.0 0.0 0.0 0.0 0.0 0.0 0.0 0.0
EMISFACT L0000324     HRDOW7 0.0 0.0 0.0 0.0 0.0 0.0 0.0 0.0
EMISFACT L0000325     HRDOW7 0.0 0.0 0.0 0.0 0.0 0.0 0.0 0.0
EMISFACT L0000325     HRDOW7 0.0 0.0 0.0 0.0 0.0 0.0 0.0 0.0
EMISFACT L0000325     HRDOW7 0.0 0.0 0.0 0.0 0.0 0.0 0.0 0.0
EMISFACT L0000326     HRDOW7 0.0 0.0 0.0 0.0 0.0 0.0 0.0 0.0
EMISFACT L0000326     HRDOW7 0.0 0.0 0.0 0.0 0.0 0.0 0.0 0.0
EMISFACT L0000326     HRDOW7 0.0 0.0 0.0 0.0 0.0 0.0 0.0 0.0
EMISFACT L0000327     HRDOW7 0.0 0.0 0.0 0.0 0.0 0.0 0.0 0.0
EMISFACT L0000327     HRDOW7 0.0 0.0 0.0 0.0 0.0 0.0 0.0 0.0
EMISFACT L0000327     HRDOW7 0.0 0.0 0.0 0.0 0.0 0.0 0.0 0.0
EMISFACT L0000328     HRDOW7 0.0 0.0 0.0 0.0 0.0 0.0 0.0 0.0
EMISFACT L0000328     HRDOW7 0.0 0.0 0.0 0.0 0.0 0.0 0.0 0.0
EMISFACT L0000328     HRDOW7 0.0 0.0 0.0 0.0 0.0 0.0 0.0 0.0
EMISFACT L0000329     HRDOW7 0.0 0.0 0.0 0.0 0.0 0.0 0.0 0.0
EMISFACT L0000329     HRDOW7 0.0 0.0 0.0 0.0 0.0 0.0 0.0 0.0
EMISFACT L0000329     HRDOW7 0.0 0.0 0.0 0.0 0.0 0.0 0.0 0.0
EMISFACT L0000330     HRDOW7 0.0 0.0 0.0 0.0 0.0 0.0 0.0 0.0
EMISFACT L0000330     HRDOW7 0.0 0.0 0.0 0.0 0.0 0.0 0.0 0.0
EMISFACT L0000330     HRDOW7 0.0 0.0 0.0 0.0 0.0 0.0 0.0 0.0
EMISFACT L0000331     HRDOW7 0.0 0.0 0.0 0.0 0.0 0.0 0.0 0.0
EMISFACT L0000331     HRDOW7 0.0 0.0 0.0 0.0 0.0 0.0 0.0 0.0
EMISFACT L0000331     HRDOW7 0.0 0.0 0.0 0.0 0.0 0.0 0.0 0.0
EMISFACT L0000332     HRDOW7 0.0 0.0 0.0 0.0 0.0 0.0 0.0 0.0
EMISFACT L0000332     HRDOW7 0.0 0.0 0.0 0.0 0.0 0.0 0.0 0.0
EMISFACT L0000332     HRDOW7 0.0 0.0 0.0 0.0 0.0 0.0 0.0 0.0
EMISFACT L0000333     HRDOW7 0.0 0.0 0.0 0.0 0.0 0.0 0.0 0.0
EMISFACT L0000333     HRDOW7 0.0 0.0 0.0 0.0 0.0 0.0 0.0 0.0
EMISFACT L0000333     HRDOW7 0.0 0.0 0.0 0.0 0.0 0.0 0.0 0.0
EMISFACT L0000334     HRDOW7 0.0 0.0 0.0 0.0 0.0 0.0 0.0 0.0
EMISFACT L0000334     HRDOW7 0.0 0.0 0.0 0.0 0.0 0.0 0.0 0.0
EMISFACT L0000334     HRDOW7 0.0 0.0 0.0 0.0 0.0 0.0 0.0 0.0
EMISFACT L0000335     HRDOW7 0.0 0.0 0.0 0.0 0.0 0.0 0.0 0.0
EMISFACT L0000335     HRDOW7 0.0 0.0 0.0 0.0 0.0 0.0 0.0 0.0
EMISFACT L0000335     HRDOW7 0.0 0.0 0.0 0.0 0.0 0.0 0.0 0.0
EMISFACT L0000336     HRDOW7 0.0 0.0 0.0 0.0 0.0 0.0 0.0 0.0
EMISFACT L0000336     HRDOW7 0.0 0.0 0.0 0.0 0.0 0.0 0.0 0.0
EMISFACT L0000336     HRDOW7 0.0 0.0 0.0 0.0 0.0 0.0 0.0 0.0
EMISFACT L0000337     HRDOW7 0.0 0.0 0.0 0.0 0.0 0.0 0.0 0.0
EMISFACT L0000337     HRDOW7 0.0 0.0 0.0 0.0 0.0 0.0 0.0 0.0
EMISFACT L0000337     HRDOW7 0.0 0.0 0.0 0.0 0.0 0.0 0.0 0.0
EMISFACT L0000338     HRDOW7 0.0 0.0 0.0 0.0 0.0 0.0 0.0 0.0
EMISFACT L0000338     HRDOW7 0.0 0.0 0.0 0.0 0.0 0.0 0.0 0.0
EMISFACT L0000338     HRDOW7 0.0 0.0 0.0 0.0 0.0 0.0 0.0 0.0
EMISFACT L0000339     HRDOW7 0.0 0.0 0.0 0.0 0.0 0.0 0.0 0.0
EMISFACT L0000339     HRDOW7 0.0 0.0 0.0 0.0 0.0 0.0 0.0 0.0
EMISFACT L0000339     HRDOW7 0.0 0.0 0.0 0.0 0.0 0.0 0.0 0.0
```

```
EMISFACT L0000340     HRDOW7 0.0 0.0 0.0 0.0 0.0 0.0 0.0 0.0
EMISFACT L0000340     HRDOW7 0.0 0.0 0.0 0.0 0.0 0.0 0.0 0.0
EMISFACT L0000340     HRDOW7 0.0 0.0 0.0 0.0 0.0 0.0 0.0 0.0
EMISFACT L0000341     HRDOW7 0.0 0.0 0.0 0.0 0.0 0.0 0.0 0.0
EMISFACT L0000341     HRDOW7 0.0 0.0 0.0 0.0 0.0 0.0 0.0 0.0
EMISFACT L0000341     HRDOW7 0.0 0.0 0.0 0.0 0.0 0.0 0.0 0.0
EMISFACT L0000342     HRDOW7 0.0 0.0 0.0 0.0 0.0 0.0 0.0 0.0
EMISFACT L0000342     HRDOW7 0.0 0.0 0.0 0.0 0.0 0.0 0.0 0.0
EMISFACT L0000342     HRDOW7 0.0 0.0 0.0 0.0 0.0 0.0 0.0 0.0
EMISFACT L0000343     HRDOW7 0.0 0.0 0.0 0.0 0.0 0.0 0.0 0.0
EMISFACT L0000343     HRDOW7 0.0 0.0 0.0 0.0 0.0 0.0 0.0 0.0
EMISFACT L0000343     HRDOW7 0.0 0.0 0.0 0.0 0.0 0.0 0.0 0.0
EMISFACT L0000344     HRDOW7 0.0 0.0 0.0 0.0 0.0 0.0 0.0 0.0
EMISFACT L0000344     HRDOW7 0.0 0.0 0.0 0.0 0.0 0.0 0.0 0.0
EMISFACT L0000344     HRDOW7 0.0 0.0 0.0 0.0 0.0 0.0 0.0 0.0
EMISFACT L0000345     HRDOW7 0.0 0.0 0.0 0.0 0.0 0.0 0.0 0.0
EMISFACT L0000345     HRDOW7 0.0 0.0 0.0 0.0 0.0 0.0 0.0 0.0
EMISFACT L0000345     HRDOW7 0.0 0.0 0.0 0.0 0.0 0.0 0.0 0.0
EMISFACT L0000346     HRDOW7 0.0 0.0 0.0 0.0 0.0 0.0 0.0 0.0
EMISFACT L0000346     HRDOW7 0.0 0.0 0.0 0.0 0.0 0.0 0.0 0.0
EMISFACT L0000346     HRDOW7 0.0 0.0 0.0 0.0 0.0 0.0 0.0 0.0
EMISFACT L0000347     HRDOW7 0.0 0.0 0.0 0.0 0.0 0.0 0.0 0.0
EMISFACT L0000347     HRDOW7 0.0 0.0 0.0 0.0 0.0 0.0 0.0 0.0
EMISFACT L0000347     HRDOW7 0.0 0.0 0.0 0.0 0.0 0.0 0.0 0.0
EMISFACT L0000348     HRDOW7 0.0 0.0 0.0 0.0 0.0 0.0 0.0 0.0
EMISFACT L0000348     HRDOW7 0.0 0.0 0.0 0.0 0.0 0.0 0.0 0.0
EMISFACT L0000348     HRDOW7 0.0 0.0 0.0 0.0 0.0 0.0 0.0 0.0
EMISFACT L0000349     HRDOW7 0.0 0.0 0.0 0.0 0.0 0.0 0.0 0.0
EMISFACT L0000349     HRDOW7 0.0 0.0 0.0 0.0 0.0 0.0 0.0 0.0
EMISFACT L0000349     HRDOW7 0.0 0.0 0.0 0.0 0.0 0.0 0.0 0.0
EMISFACT L0000350     HRDOW7 0.0 0.0 0.0 0.0 0.0 0.0 0.0 0.0
EMISFACT L0000350     HRDOW7 0.0 0.0 0.0 0.0 0.0 0.0 0.0 0.0
EMISFACT L0000350     HRDOW7 0.0 0.0 0.0 0.0 0.0 0.0 0.0 0.0
EMISFACT L0000351     HRDOW7 0.0 0.0 0.0 0.0 0.0 0.0 0.0 0.0
EMISFACT L0000351     HRDOW7 0.0 0.0 0.0 0.0 0.0 0.0 0.0 0.0
EMISFACT L0000351     HRDOW7 0.0 0.0 0.0 0.0 0.0 0.0 0.0 0.0
EMISFACT L0000352     HRDOW7 0.0 0.0 0.0 0.0 0.0 0.0 0.0 0.0
EMISFACT L0000352     HRDOW7 0.0 0.0 0.0 0.0 0.0 0.0 0.0 0.0
EMISFACT L0000352     HRDOW7 0.0 0.0 0.0 0.0 0.0 0.0 0.0 0.0
EMISFACT L0000353     HRDOW7 0.0 0.0 0.0 0.0 0.0 0.0 0.0 0.0
EMISFACT L0000353     HRDOW7 0.0 0.0 0.0 0.0 0.0 0.0 0.0 0.0
EMISFACT L0000353     HRDOW7 0.0 0.0 0.0 0.0 0.0 0.0 0.0 0.0
EMISFACT L0000354     HRDOW7 0.0 0.0 0.0 0.0 0.0 0.0 0.0 0.0
EMISFACT L0000354     HRDOW7 0.0 0.0 0.0 0.0 0.0 0.0 0.0 0.0
EMISFACT L0000354     HRDOW7 0.0 0.0 0.0 0.0 0.0 0.0 0.0 0.0
EMISFACT L0000355     HRDOW7 0.0 0.0 0.0 0.0 0.0 0.0 0.0 0.0
EMISFACT L0000355     HRDOW7 0.0 0.0 0.0 0.0 0.0 0.0 0.0 0.0
EMISFACT L0000355     HRDOW7 0.0 0.0 0.0 0.0 0.0 0.0 0.0 0.0
EMISFACT L0000356     HRDOW7 0.0 0.0 0.0 0.0 0.0 0.0 0.0 0.0
EMISFACT L0000356     HRDOW7 0.0 0.0 0.0 0.0 0.0 0.0 0.0 0.0
EMISFACT L0000356     HRDOW7 0.0 0.0 0.0 0.0 0.0 0.0 0.0 0.0
EMISFACT L0000357     HRDOW7 0.0 0.0 0.0 0.0 0.0 0.0 0.0 0.0
EMISFACT L0000357     HRDOW7 0.0 0.0 0.0 0.0 0.0 0.0 0.0 0.0
EMISFACT L0000357     HRDOW7 0.0 0.0 0.0 0.0 0.0 0.0 0.0 0.0
EMISFACT L0000358     HRDOW7 0.0 0.0 0.0 0.0 0.0 0.0 0.0 0.0
EMISFACT L0000358     HRDOW7 0.0 0.0 0.0 0.0 0.0 0.0 0.0 0.0
EMISFACT L0000358     HRDOW7 0.0 0.0 0.0 0.0 0.0 0.0 0.0 0.0
EMISFACT L0000359     HRDOW7 0.0 0.0 0.0 0.0 0.0 0.0 0.0 0.0
EMISFACT L0000359     HRDOW7 0.0 0.0 0.0 0.0 0.0 0.0 0.0 0.0
EMISFACT L0000359     HRDOW7 0.0 0.0 0.0 0.0 0.0 0.0 0.0 0.0
EMISFACT L0000360     HRDOW7 0.0 0.0 0.0 0.0 0.0 0.0 0.0 0.0
EMISFACT L0000360     HRDOW7 0.0 0.0 0.0 0.0 0.0 0.0 0.0 0.0
EMISFACT L0000360     HRDOW7 0.0 0.0 0.0 0.0 0.0 0.0 0.0 0.0
EMISFACT L0000361     HRDOW7 0.0 0.0 0.0 0.0 0.0 0.0 0.0 0.0
EMISFACT L0000361     HRDOW7 0.0 0.0 0.0 0.0 0.0 0.0 0.0 0.0
EMISFACT L0000361     HRDOW7 0.0 0.0 0.0 0.0 0.0 0.0 0.0 0.0
```

```
EMISFACT L0000362     HRDOW7 0.0 0.0 0.0 0.0 0.0 0.0 0.0 0.0
EMISFACT L0000362     HRDOW7 0.0 0.0 0.0 0.0 0.0 0.0 0.0 0.0
EMISFACT L0000362     HRDOW7 0.0 0.0 0.0 0.0 0.0 0.0 0.0 0.0
EMISFACT L0000363     HRDOW7 0.0 0.0 0.0 0.0 0.0 0.0 0.0 0.0
EMISFACT L0000363     HRDOW7 0.0 0.0 0.0 0.0 0.0 0.0 0.0 0.0
EMISFACT L0000363     HRDOW7 0.0 0.0 0.0 0.0 0.0 0.0 0.0 0.0
EMISFACT L0000364     HRDOW7 0.0 0.0 0.0 0.0 0.0 0.0 0.0 0.0
EMISFACT L0000364     HRDOW7 0.0 0.0 0.0 0.0 0.0 0.0 0.0 0.0
EMISFACT L0000364     HRDOW7 0.0 0.0 0.0 0.0 0.0 0.0 0.0 0.0
EMISFACT L0000365     HRDOW7 0.0 0.0 0.0 0.0 0.0 0.0 0.0 0.0
EMISFACT L0000365     HRDOW7 0.0 0.0 0.0 0.0 0.0 0.0 0.0 0.0
EMISFACT L0000365     HRDOW7 0.0 0.0 0.0 0.0 0.0 0.0 0.0 0.0
EMISFACT L0000366     HRDOW7 0.0 0.0 0.0 0.0 0.0 0.0 0.0 0.0
EMISFACT L0000366     HRDOW7 0.0 0.0 0.0 0.0 0.0 0.0 0.0 0.0
EMISFACT L0000366     HRDOW7 0.0 0.0 0.0 0.0 0.0 0.0 0.0 0.0
EMISFACT L0000367     HRDOW7 0.0 0.0 0.0 0.0 0.0 0.0 0.0 0.0
EMISFACT L0000367     HRDOW7 0.0 0.0 0.0 0.0 0.0 0.0 0.0 0.0
EMISFACT L0000367     HRDOW7 0.0 0.0 0.0 0.0 0.0 0.0 0.0 0.0
EMISFACT L0000368     HRDOW7 0.0 0.0 0.0 0.0 0.0 0.0 0.0 0.0
EMISFACT L0000368     HRDOW7 0.0 0.0 0.0 0.0 0.0 0.0 0.0 0.0
EMISFACT L0000368     HRDOW7 0.0 0.0 0.0 0.0 0.0 0.0 0.0 0.0
EMISFACT L0000369     HRDOW7 0.0 0.0 0.0 0.0 0.0 0.0 0.0 0.0
EMISFACT L0000369     HRDOW7 0.0 0.0 0.0 0.0 0.0 0.0 0.0 0.0
EMISFACT L0000369     HRDOW7 0.0 0.0 0.0 0.0 0.0 0.0 0.0 0.0
EMISFACT L0000370     HRDOW7 0.0 0.0 0.0 0.0 0.0 0.0 0.0 0.0
EMISFACT L0000370     HRDOW7 0.0 0.0 0.0 0.0 0.0 0.0 0.0 0.0
EMISFACT L0000370     HRDOW7 0.0 0.0 0.0 0.0 0.0 0.0 0.0 0.0
EMISFACT L0000371     HRDOW7 0.0 0.0 0.0 0.0 0.0 0.0 0.0 0.0
EMISFACT L0000371     HRDOW7 0.0 0.0 0.0 0.0 0.0 0.0 0.0 0.0
EMISFACT L0000371     HRDOW7 0.0 0.0 0.0 0.0 0.0 0.0 0.0 0.0
EMISFACT L0000372     HRDOW7 0.0 0.0 0.0 0.0 0.0 0.0 0.0 0.0
EMISFACT L0000372     HRDOW7 0.0 0.0 0.0 0.0 0.0 0.0 0.0 0.0
EMISFACT L0000372     HRDOW7 0.0 0.0 0.0 0.0 0.0 0.0 0.0 0.0
EMISFACT L0000373     HRDOW7 0.0 0.0 0.0 0.0 0.0 0.0 0.0 0.0
EMISFACT L0000373     HRDOW7 0.0 0.0 0.0 0.0 0.0 0.0 0.0 0.0
EMISFACT L0000373     HRDOW7 0.0 0.0 0.0 0.0 0.0 0.0 0.0 0.0
EMISFACT L0000374     HRDOW7 0.0 0.0 0.0 0.0 0.0 0.0 0.0 0.0
EMISFACT L0000374     HRDOW7 0.0 0.0 0.0 0.0 0.0 0.0 0.0 0.0
EMISFACT L0000374     HRDOW7 0.0 0.0 0.0 0.0 0.0 0.0 0.0 0.0
EMISFACT L0000375     HRDOW7 0.0 0.0 0.0 0.0 0.0 0.0 0.0 0.0
EMISFACT L0000375     HRDOW7 0.0 0.0 0.0 0.0 0.0 0.0 0.0 0.0
EMISFACT L0000375     HRDOW7 0.0 0.0 0.0 0.0 0.0 0.0 0.0 0.0
EMISFACT L0000376     HRDOW7 0.0 0.0 0.0 0.0 0.0 0.0 0.0 0.0
EMISFACT L0000376     HRDOW7 0.0 0.0 0.0 0.0 0.0 0.0 0.0 0.0
EMISFACT L0000376     HRDOW7 0.0 0.0 0.0 0.0 0.0 0.0 0.0 0.0
EMISFACT L0000377     HRDOW7 0.0 0.0 0.0 0.0 0.0 0.0 0.0 0.0
EMISFACT L0000377     HRDOW7 0.0 0.0 0.0 0.0 0.0 0.0 0.0 0.0
EMISFACT L0000377     HRDOW7 0.0 0.0 0.0 0.0 0.0 0.0 0.0 0.0
EMISFACT L0000378     HRDOW7 0.0 0.0 0.0 0.0 0.0 0.0 0.0 0.0
EMISFACT L0000378     HRDOW7 0.0 0.0 0.0 0.0 0.0 0.0 0.0 0.0
EMISFACT L0000378     HRDOW7 0.0 0.0 0.0 0.0 0.0 0.0 0.0 0.0
EMISFACT L0000379     HRDOW7 0.0 0.0 0.0 0.0 0.0 0.0 0.0 0.0
EMISFACT L0000379     HRDOW7 0.0 0.0 0.0 0.0 0.0 0.0 0.0 0.0
EMISFACT L0000379     HRDOW7 0.0 0.0 0.0 0.0 0.0 0.0 0.0 0.0
EMISFACT L0000380     HRDOW7 0.0 0.0 0.0 0.0 0.0 0.0 0.0 0.0
EMISFACT L0000380     HRDOW7 0.0 0.0 0.0 0.0 0.0 0.0 0.0 0.0
EMISFACT L0000380     HRDOW7 0.0 0.0 0.0 0.0 0.0 0.0 0.0 0.0
EMISFACT L0000381     HRDOW7 0.0 0.0 0.0 0.0 0.0 0.0 0.0 0.0
EMISFACT L0000381     HRDOW7 0.0 0.0 0.0 0.0 0.0 0.0 0.0 0.0
EMISFACT L0000381     HRDOW7 0.0 0.0 0.0 0.0 0.0 0.0 0.0 0.0
EMISFACT L0000382     HRDOW7 0.0 0.0 0.0 0.0 0.0 0.0 0.0 0.0
EMISFACT L0000382     HRDOW7 0.0 0.0 0.0 0.0 0.0 0.0 0.0 0.0
EMISFACT L0000382     HRDOW7 0.0 0.0 0.0 0.0 0.0 0.0 0.0 0.0
EMISFACT L0000383     HRDOW7 0.0 0.0 0.0 0.0 0.0 0.0 0.0 0.0
EMISFACT L0000383     HRDOW7 0.0 0.0 0.0 0.0 0.0 0.0 0.0 0.0
EMISFACT L0000383     HRDOW7 0.0 0.0 0.0 0.0 0.0 0.0 0.0 0.0
```

```
EMISFACT L0000384     HRDOW7 0.0 0.0 0.0 0.0 0.0 0.0 0.0 0.0
EMISFACT L0000384     HRDOW7 0.0 0.0 0.0 0.0 0.0 0.0 0.0 0.0
EMISFACT L0000384     HRDOW7 0.0 0.0 0.0 0.0 0.0 0.0 0.0 0.0
EMISFACT L0000385     HRDOW7 0.0 0.0 0.0 0.0 0.0 0.0 0.0 0.0
EMISFACT L0000385     HRDOW7 0.0 0.0 0.0 0.0 0.0 0.0 0.0 0.0
EMISFACT L0000385     HRDOW7 0.0 0.0 0.0 0.0 0.0 0.0 0.0 0.0
EMISFACT L0000386     HRDOW7 0.0 0.0 0.0 0.0 0.0 0.0 0.0 0.0
EMISFACT L0000386     HRDOW7 0.0 0.0 0.0 0.0 0.0 0.0 0.0 0.0
EMISFACT L0000386     HRDOW7 0.0 0.0 0.0 0.0 0.0 0.0 0.0 0.0
EMISFACT L0000387     HRDOW7 0.0 0.0 0.0 0.0 0.0 0.0 0.0 0.0
EMISFACT L0000387     HRDOW7 0.0 0.0 0.0 0.0 0.0 0.0 0.0 0.0
EMISFACT L0000387     HRDOW7 0.0 0.0 0.0 0.0 0.0 0.0 0.0 0.0
EMISFACT L0000388     HRDOW7 0.0 0.0 0.0 0.0 0.0 0.0 0.0 0.0
EMISFACT L0000388     HRDOW7 0.0 0.0 0.0 0.0 0.0 0.0 0.0 0.0
EMISFACT L0000388     HRDOW7 0.0 0.0 0.0 0.0 0.0 0.0 0.0 0.0
EMISFACT L0000389     HRDOW7 0.0 0.0 0.0 0.0 0.0 0.0 0.0 0.0
EMISFACT L0000389     HRDOW7 0.0 0.0 0.0 0.0 0.0 0.0 0.0 0.0
EMISFACT L0000389     HRDOW7 0.0 0.0 0.0 0.0 0.0 0.0 0.0 0.0
EMISFACT L0000390     HRDOW7 0.0 0.0 0.0 0.0 0.0 0.0 0.0 0.0
EMISFACT L0000390     HRDOW7 0.0 0.0 0.0 0.0 0.0 0.0 0.0 0.0
EMISFACT L0000390     HRDOW7 0.0 0.0 0.0 0.0 0.0 0.0 0.0 0.0
EMISFACT L0000391     HRDOW7 0.0 0.0 0.0 0.0 0.0 0.0 0.0 0.0
EMISFACT L0000391     HRDOW7 0.0 0.0 0.0 0.0 0.0 0.0 0.0 0.0
EMISFACT L0000391     HRDOW7 0.0 0.0 0.0 0.0 0.0 0.0 0.0 0.0
EMISFACT L0000392     HRDOW7 0.0 0.0 0.0 0.0 0.0 0.0 0.0 0.0
EMISFACT L0000392     HRDOW7 0.0 0.0 0.0 0.0 0.0 0.0 0.0 0.0
EMISFACT L0000392     HRDOW7 0.0 0.0 0.0 0.0 0.0 0.0 0.0 0.0
EMISFACT L0000393     HRDOW7 0.0 0.0 0.0 0.0 0.0 0.0 0.0 0.0
EMISFACT L0000393     HRDOW7 0.0 0.0 0.0 0.0 0.0 0.0 0.0 0.0
EMISFACT L0000393     HRDOW7 0.0 0.0 0.0 0.0 0.0 0.0 0.0 0.0
EMISFACT L0000394     HRDOW7 0.0 0.0 0.0 0.0 0.0 0.0 0.0 0.0
EMISFACT L0000394     HRDOW7 0.0 0.0 0.0 0.0 0.0 0.0 0.0 0.0
EMISFACT L0000394     HRDOW7 0.0 0.0 0.0 0.0 0.0 0.0 0.0 0.0
EMISFACT L0000395     HRDOW7 0.0 0.0 0.0 0.0 0.0 0.0 0.0 0.0
EMISFACT L0000395     HRDOW7 0.0 0.0 0.0 0.0 0.0 0.0 0.0 0.0
EMISFACT L0000395     HRDOW7 0.0 0.0 0.0 0.0 0.0 0.0 0.0 0.0
EMISFACT L0000396     HRDOW7 0.0 0.0 0.0 0.0 0.0 0.0 0.0 0.0
EMISFACT L0000396     HRDOW7 0.0 0.0 0.0 0.0 0.0 0.0 0.0 0.0
EMISFACT L0000396     HRDOW7 0.0 0.0 0.0 0.0 0.0 0.0 0.0 0.0
EMISFACT L0000397     HRDOW7 0.0 0.0 0.0 0.0 0.0 0.0 0.0 0.0
EMISFACT L0000397     HRDOW7 0.0 0.0 0.0 0.0 0.0 0.0 0.0 0.0
EMISFACT L0000397     HRDOW7 0.0 0.0 0.0 0.0 0.0 0.0 0.0 0.0
EMISFACT L0000398     HRDOW7 0.0 0.0 0.0 0.0 0.0 0.0 0.0 0.0
EMISFACT L0000398     HRDOW7 0.0 0.0 0.0 0.0 0.0 0.0 0.0 0.0
EMISFACT L0000398     HRDOW7 0.0 0.0 0.0 0.0 0.0 0.0 0.0 0.0
EMISFACT L0000399     HRDOW7 0.0 0.0 0.0 0.0 0.0 0.0 0.0 0.0
EMISFACT L0000399     HRDOW7 0.0 0.0 0.0 0.0 0.0 0.0 0.0 0.0
EMISFACT L0000399     HRDOW7 0.0 0.0 0.0 0.0 0.0 0.0 0.0 0.0
EMISFACT L0000400     HRDOW7 0.0 0.0 0.0 0.0 0.0 0.0 0.0 0.0
EMISFACT L0000400     HRDOW7 0.0 0.0 0.0 0.0 0.0 0.0 0.0 0.0
EMISFACT L0000400     HRDOW7 0.0 0.0 0.0 0.0 0.0 0.0 0.0 0.0
EMISFACT L0000401     HRDOW7 0.0 0.0 0.0 0.0 0.0 0.0 0.0 0.0
EMISFACT L0000401     HRDOW7 0.0 0.0 0.0 0.0 0.0 0.0 0.0 0.0
EMISFACT L0000401     HRDOW7 0.0 0.0 0.0 0.0 0.0 0.0 0.0 0.0
EMISFACT L0000402     HRDOW7 0.0 0.0 0.0 0.0 0.0 0.0 0.0 0.0
EMISFACT L0000402     HRDOW7 0.0 0.0 0.0 0.0 0.0 0.0 0.0 0.0
EMISFACT L0000402     HRDOW7 0.0 0.0 0.0 0.0 0.0 0.0 0.0 0.0
EMISFACT L0000403     HRDOW7 0.0 0.0 0.0 0.0 0.0 0.0 0.0 0.0
EMISFACT L0000403     HRDOW7 0.0 0.0 0.0 0.0 0.0 0.0 0.0 0.0
EMISFACT L0000403     HRDOW7 0.0 0.0 0.0 0.0 0.0 0.0 0.0 0.0
EMISFACT L0000404     HRDOW7 0.0 0.0 0.0 0.0 0.0 0.0 0.0 0.0
EMISFACT L0000404     HRDOW7 0.0 0.0 0.0 0.0 0.0 0.0 0.0 0.0
EMISFACT L0000404     HRDOW7 0.0 0.0 0.0 0.0 0.0 0.0 0.0 0.0
EMISFACT L0000405     HRDOW7 0.0 0.0 0.0 0.0 0.0 0.0 0.0 0.0
EMISFACT L0000405     HRDOW7 0.0 0.0 0.0 0.0 0.0 0.0 0.0 0.0
EMISFACT L0000405     HRDOW7 0.0 0.0 0.0 0.0 0.0 0.0 0.0 0.0
```

```
EMISFACT L0000406     HRDOW7 0.0 0.0 0.0 0.0 0.0 0.0 0.0 0.0
EMISFACT L0000406     HRDOW7 0.0 0.0 0.0 0.0 0.0 0.0 0.0 0.0
EMISFACT L0000406     HRDOW7 0.0 0.0 0.0 0.0 0.0 0.0 0.0 0.0
EMISFACT L0000407     HRDOW7 0.0 0.0 0.0 0.0 0.0 0.0 0.0 0.0
EMISFACT L0000407     HRDOW7 0.0 0.0 0.0 0.0 0.0 0.0 0.0 0.0
EMISFACT L0000407     HRDOW7 0.0 0.0 0.0 0.0 0.0 0.0 0.0 0.0
EMISFACT L0000408     HRDOW7 0.0 0.0 0.0 0.0 0.0 0.0 0.0 0.0
EMISFACT L0000408     HRDOW7 0.0 0.0 0.0 0.0 0.0 0.0 0.0 0.0
EMISFACT L0000408     HRDOW7 0.0 0.0 0.0 0.0 0.0 0.0 0.0 0.0
EMISFACT L0000409     HRDOW7 0.0 0.0 0.0 0.0 0.0 0.0 0.0 0.0
EMISFACT L0000409     HRDOW7 0.0 0.0 0.0 0.0 0.0 0.0 0.0 0.0
EMISFACT L0000409     HRDOW7 0.0 0.0 0.0 0.0 0.0 0.0 0.0 0.0
EMISFACT L0000410     HRDOW7 0.0 0.0 0.0 0.0 0.0 0.0 0.0 0.0
EMISFACT L0000410     HRDOW7 0.0 0.0 0.0 0.0 0.0 0.0 0.0 0.0
EMISFACT L0000410     HRDOW7 0.0 0.0 0.0 0.0 0.0 0.0 0.0 0.0
EMISFACT L0000411     HRDOW7 0.0 0.0 0.0 0.0 0.0 0.0 0.0 0.0
EMISFACT L0000411     HRDOW7 0.0 0.0 0.0 0.0 0.0 0.0 0.0 0.0
EMISFACT L0000411     HRDOW7 0.0 0.0 0.0 0.0 0.0 0.0 0.0 0.0
EMISFACT L0000412     HRDOW7 0.0 0.0 0.0 0.0 0.0 0.0 0.0 0.0
EMISFACT L0000412     HRDOW7 0.0 0.0 0.0 0.0 0.0 0.0 0.0 0.0
EMISFACT L0000412     HRDOW7 0.0 0.0 0.0 0.0 0.0 0.0 0.0 0.0
EMISFACT L0000413     HRDOW7 0.0 0.0 0.0 0.0 0.0 0.0 0.0 0.0
EMISFACT L0000413     HRDOW7 0.0 0.0 0.0 0.0 0.0 0.0 0.0 0.0
EMISFACT L0000413     HRDOW7 0.0 0.0 0.0 0.0 0.0 0.0 0.0 0.0
EMISFACT L0000414     HRDOW7 0.0 0.0 0.0 0.0 0.0 0.0 0.0 0.0
EMISFACT L0000414     HRDOW7 0.0 0.0 0.0 0.0 0.0 0.0 0.0 0.0
EMISFACT L0000414     HRDOW7 0.0 0.0 0.0 0.0 0.0 0.0 0.0 0.0
EMISFACT L0000415     HRDOW7 0.0 0.0 0.0 0.0 0.0 0.0 0.0 0.0
EMISFACT L0000415     HRDOW7 0.0 0.0 0.0 0.0 0.0 0.0 0.0 0.0
EMISFACT L0000415     HRDOW7 0.0 0.0 0.0 0.0 0.0 0.0 0.0 0.0
EMISFACT L0000416     HRDOW7 0.0 0.0 0.0 0.0 0.0 0.0 0.0 0.0
EMISFACT L0000416     HRDOW7 0.0 0.0 0.0 0.0 0.0 0.0 0.0 0.0
EMISFACT L0000416     HRDOW7 0.0 0.0 0.0 0.0 0.0 0.0 0.0 0.0
EMISFACT L0000417     HRDOW7 0.0 0.0 0.0 0.0 0.0 0.0 0.0 0.0
EMISFACT L0000417     HRDOW7 0.0 0.0 0.0 0.0 0.0 0.0 0.0 0.0
EMISFACT L0000417     HRDOW7 0.0 0.0 0.0 0.0 0.0 0.0 0.0 0.0
EMISFACT L0000418     HRDOW7 0.0 0.0 0.0 0.0 0.0 0.0 0.0 0.0
EMISFACT L0000418     HRDOW7 0.0 0.0 0.0 0.0 0.0 0.0 0.0 0.0
EMISFACT L0000418     HRDOW7 0.0 0.0 0.0 0.0 0.0 0.0 0.0 0.0
EMISFACT L0000419     HRDOW7 0.0 0.0 0.0 0.0 0.0 0.0 0.0 0.0
EMISFACT L0000419     HRDOW7 0.0 0.0 0.0 0.0 0.0 0.0 0.0 0.0
EMISFACT L0000419     HRDOW7 0.0 0.0 0.0 0.0 0.0 0.0 0.0 0.0
EMISFACT L0000420     HRDOW7 0.0 0.0 0.0 0.0 0.0 0.0 0.0 0.0
EMISFACT L0000420     HRDOW7 0.0 0.0 0.0 0.0 0.0 0.0 0.0 0.0
EMISFACT L0000420     HRDOW7 0.0 0.0 0.0 0.0 0.0 0.0 0.0 0.0
EMISFACT L0000421     HRDOW7 0.0 0.0 0.0 0.0 0.0 0.0 0.0 0.0
EMISFACT L0000421     HRDOW7 0.0 0.0 0.0 0.0 0.0 0.0 0.0 0.0
EMISFACT L0000421     HRDOW7 0.0 0.0 0.0 0.0 0.0 0.0 0.0 0.0
EMISFACT L0000422     HRDOW7 0.0 0.0 0.0 0.0 0.0 0.0 0.0 0.0
EMISFACT L0000422     HRDOW7 0.0 0.0 0.0 0.0 0.0 0.0 0.0 0.0
EMISFACT L0000422     HRDOW7 0.0 0.0 0.0 0.0 0.0 0.0 0.0 0.0
EMISFACT L0000423     HRDOW7 0.0 0.0 0.0 0.0 0.0 0.0 0.0 0.0
EMISFACT L0000423     HRDOW7 0.0 0.0 0.0 0.0 0.0 0.0 0.0 0.0
EMISFACT L0000423     HRDOW7 0.0 0.0 0.0 0.0 0.0 0.0 0.0 0.0
EMISFACT L0000424     HRDOW7 0.0 0.0 0.0 0.0 0.0 0.0 0.0 0.0
EMISFACT L0000424     HRDOW7 0.0 0.0 0.0 0.0 0.0 0.0 0.0 0.0
EMISFACT L0000424     HRDOW7 0.0 0.0 0.0 0.0 0.0 0.0 0.0 0.0
EMISFACT L0000425     HRDOW7 0.0 0.0 0.0 0.0 0.0 0.0 0.0 0.0
EMISFACT L0000425     HRDOW7 0.0 0.0 0.0 0.0 0.0 0.0 0.0 0.0
EMISFACT L0000425     HRDOW7 0.0 0.0 0.0 0.0 0.0 0.0 0.0 0.0
EMISFACT L0000426     HRDOW7 0.0 0.0 0.0 0.0 0.0 0.0 0.0 0.0
EMISFACT L0000426     HRDOW7 0.0 0.0 0.0 0.0 0.0 0.0 0.0 0.0
EMISFACT L0000426     HRDOW7 0.0 0.0 0.0 0.0 0.0 0.0 0.0 0.0
EMISFACT L0000427     HRDOW7 0.0 0.0 0.0 0.0 0.0 0.0 0.0 0.0
EMISFACT L0000427     HRDOW7 0.0 0.0 0.0 0.0 0.0 0.0 0.0 0.0
EMISFACT L0000427     HRDOW7 0.0 0.0 0.0 0.0 0.0 0.0 0.0 0.0
```

```
EMISFACT L0000428     HRDOW7 0.0 0.0 0.0 0.0 0.0 0.0 0.0 0.0
EMISFACT L0000428     HRDOW7 0.0 0.0 0.0 0.0 0.0 0.0 0.0 0.0
EMISFACT L0000428     HRDOW7 0.0 0.0 0.0 0.0 0.0 0.0 0.0 0.0
EMISFACT L0000001     HRDOW7 0.0 0.0 0.0 0.0 0.0 0.0 0.0 0.0
EMISFACT L0000001     HRDOW7 0.0 0.0 0.0 0.0 0.0 0.0 0.0 0.0
EMISFACT L0000001     HRDOW7 0.0 0.0 0.0 0.0 0.0 0.0 0.0 0.0
EMISFACT L0000002     HRDOW7 0.0 0.0 0.0 0.0 0.0 0.0 0.0 0.0
EMISFACT L0000002     HRDOW7 0.0 0.0 0.0 0.0 0.0 0.0 0.0 0.0
EMISFACT L0000002     HRDOW7 0.0 0.0 0.0 0.0 0.0 0.0 0.0 0.0
EMISFACT L0000003     HRDOW7 0.0 0.0 0.0 0.0 0.0 0.0 0.0 0.0
EMISFACT L0000003     HRDOW7 0.0 0.0 0.0 0.0 0.0 0.0 0.0 0.0
EMISFACT L0000003     HRDOW7 0.0 0.0 0.0 0.0 0.0 0.0 0.0 0.0
EMISFACT L0000004     HRDOW7 0.0 0.0 0.0 0.0 0.0 0.0 0.0 0.0
EMISFACT L0000004     HRDOW7 0.0 0.0 0.0 0.0 0.0 0.0 0.0 0.0
EMISFACT L0000004     HRDOW7 0.0 0.0 0.0 0.0 0.0 0.0 0.0 0.0
EMISFACT L0000005     HRDOW7 0.0 0.0 0.0 0.0 0.0 0.0 0.0 0.0
EMISFACT L0000005     HRDOW7 0.0 0.0 0.0 0.0 0.0 0.0 0.0 0.0
EMISFACT L0000005     HRDOW7 0.0 0.0 0.0 0.0 0.0 0.0 0.0 0.0
EMISFACT L0000006     HRDOW7 0.0 0.0 0.0 0.0 0.0 0.0 0.0 0.0
EMISFACT L0000006     HRDOW7 0.0 0.0 0.0 0.0 0.0 0.0 0.0 0.0
EMISFACT L0000006     HRDOW7 0.0 0.0 0.0 0.0 0.0 0.0 0.0 0.0
EMISFACT L0000007     HRDOW7 0.0 0.0 0.0 0.0 0.0 0.0 0.0 0.0
EMISFACT L0000007     HRDOW7 0.0 0.0 0.0 0.0 0.0 0.0 0.0 0.0
EMISFACT L0000007     HRDOW7 0.0 0.0 0.0 0.0 0.0 0.0 0.0 0.0
EMISFACT L0000008     HRDOW7 0.0 0.0 0.0 0.0 0.0 0.0 0.0 0.0
EMISFACT L0000008     HRDOW7 0.0 0.0 0.0 0.0 0.0 0.0 0.0 0.0
EMISFACT L0000008     HRDOW7 0.0 0.0 0.0 0.0 0.0 0.0 0.0 0.0
EMISFACT L0000009     HRDOW7 0.0 0.0 0.0 0.0 0.0 0.0 0.0 0.0
EMISFACT L0000009     HRDOW7 0.0 0.0 0.0 0.0 0.0 0.0 0.0 0.0
EMISFACT L0000009     HRDOW7 0.0 0.0 0.0 0.0 0.0 0.0 0.0 0.0
EMISFACT L0000010     HRDOW7 0.0 0.0 0.0 0.0 0.0 0.0 0.0 0.0
EMISFACT L0000010     HRDOW7 0.0 0.0 0.0 0.0 0.0 0.0 0.0 0.0
EMISFACT L0000010     HRDOW7 0.0 0.0 0.0 0.0 0.0 0.0 0.0 0.0
EMISFACT L0000011     HRDOW7 0.0 0.0 0.0 0.0 0.0 0.0 0.0 0.0
EMISFACT L0000011     HRDOW7 0.0 0.0 0.0 0.0 0.0 0.0 0.0 0.0
EMISFACT L0000011     HRDOW7 0.0 0.0 0.0 0.0 0.0 0.0 0.0 0.0
EMISFACT L0000012     HRDOW7 0.0 0.0 0.0 0.0 0.0 0.0 0.0 0.0
EMISFACT L0000012     HRDOW7 0.0 0.0 0.0 0.0 0.0 0.0 0.0 0.0
EMISFACT L0000012     HRDOW7 0.0 0.0 0.0 0.0 0.0 0.0 0.0 0.0
EMISFACT L0000013     HRDOW7 0.0 0.0 0.0 0.0 0.0 0.0 0.0 0.0
EMISFACT L0000013     HRDOW7 0.0 0.0 0.0 0.0 0.0 0.0 0.0 0.0
EMISFACT L0000013     HRDOW7 0.0 0.0 0.0 0.0 0.0 0.0 0.0 0.0
EMISFACT L0000014     HRDOW7 0.0 0.0 0.0 0.0 0.0 0.0 0.0 0.0
EMISFACT L0000014     HRDOW7 0.0 0.0 0.0 0.0 0.0 0.0 0.0 0.0
EMISFACT L0000014     HRDOW7 0.0 0.0 0.0 0.0 0.0 0.0 0.0 0.0
EMISFACT L0000015     HRDOW7 0.0 0.0 0.0 0.0 0.0 0.0 0.0 0.0
EMISFACT L0000015     HRDOW7 0.0 0.0 0.0 0.0 0.0 0.0 0.0 0.0
EMISFACT L0000015     HRDOW7 0.0 0.0 0.0 0.0 0.0 0.0 0.0 0.0
EMISFACT L0000016     HRDOW7 0.0 0.0 0.0 0.0 0.0 0.0 0.0 0.0
EMISFACT L0000016     HRDOW7 0.0 0.0 0.0 0.0 0.0 0.0 0.0 0.0
EMISFACT L0000016     HRDOW7 0.0 0.0 0.0 0.0 0.0 0.0 0.0 0.0
EMISFACT L0000017     HRDOW7 0.0 0.0 0.0 0.0 0.0 0.0 0.0 0.0
EMISFACT L0000017     HRDOW7 0.0 0.0 0.0 0.0 0.0 0.0 0.0 0.0
EMISFACT L0000017     HRDOW7 0.0 0.0 0.0 0.0 0.0 0.0 0.0 0.0
EMISFACT L0000018     HRDOW7 0.0 0.0 0.0 0.0 0.0 0.0 0.0 0.0
EMISFACT L0000018     HRDOW7 0.0 0.0 0.0 0.0 0.0 0.0 0.0 0.0
EMISFACT L0000018     HRDOW7 0.0 0.0 0.0 0.0 0.0 0.0 0.0 0.0
EMISFACT L0000019     HRDOW7 0.0 0.0 0.0 0.0 0.0 0.0 0.0 0.0
EMISFACT L0000019     HRDOW7 0.0 0.0 0.0 0.0 0.0 0.0 0.0 0.0
EMISFACT L0000019     HRDOW7 0.0 0.0 0.0 0.0 0.0 0.0 0.0 0.0
EMISFACT L0000020     HRDOW7 0.0 0.0 0.0 0.0 0.0 0.0 0.0 0.0
EMISFACT L0000020     HRDOW7 0.0 0.0 0.0 0.0 0.0 0.0 0.0 0.0
EMISFACT L0000020     HRDOW7 0.0 0.0 0.0 0.0 0.0 0.0 0.0 0.0
EMISFACT L0000021     HRDOW7 0.0 0.0 0.0 0.0 0.0 0.0 0.0 0.0
EMISFACT L0000021     HRDOW7 0.0 0.0 0.0 0.0 0.0 0.0 0.0 0.0
EMISFACT L0000021     HRDOW7 0.0 0.0 0.0 0.0 0.0 0.0 0.0 0.0
```

```
EMISFACT L0000022     HRDOW7 0.0 0.0 0.0 0.0 0.0 0.0 0.0 0.0
EMISFACT L0000022     HRDOW7 0.0 0.0 0.0 0.0 0.0 0.0 0.0 0.0
EMISFACT L0000022     HRDOW7 0.0 0.0 0.0 0.0 0.0 0.0 0.0 0.0
EMISFACT L0000023     HRDOW7 0.0 0.0 0.0 0.0 0.0 0.0 0.0 0.0
EMISFACT L0000023     HRDOW7 0.0 0.0 0.0 0.0 0.0 0.0 0.0 0.0
EMISFACT L0000023     HRDOW7 0.0 0.0 0.0 0.0 0.0 0.0 0.0 0.0
EMISFACT L0000024     HRDOW7 0.0 0.0 0.0 0.0 0.0 0.0 0.0 0.0
EMISFACT L0000024     HRDOW7 0.0 0.0 0.0 0.0 0.0 0.0 0.0 0.0
EMISFACT L0000024     HRDOW7 0.0 0.0 0.0 0.0 0.0 0.0 0.0 0.0
EMISFACT L0000025     HRDOW7 0.0 0.0 0.0 0.0 0.0 0.0 0.0 0.0
EMISFACT L0000025     HRDOW7 0.0 0.0 0.0 0.0 0.0 0.0 0.0 0.0
EMISFACT L0000025     HRDOW7 0.0 0.0 0.0 0.0 0.0 0.0 0.0 0.0
EMISFACT L0000026     HRDOW7 0.0 0.0 0.0 0.0 0.0 0.0 0.0 0.0
EMISFACT L0000026     HRDOW7 0.0 0.0 0.0 0.0 0.0 0.0 0.0 0.0
EMISFACT L0000026     HRDOW7 0.0 0.0 0.0 0.0 0.0 0.0 0.0 0.0
EMISFACT L0000027     HRDOW7 0.0 0.0 0.0 0.0 0.0 0.0 0.0 0.0
EMISFACT L0000027     HRDOW7 0.0 0.0 0.0 0.0 0.0 0.0 0.0 0.0
EMISFACT L0000027     HRDOW7 0.0 0.0 0.0 0.0 0.0 0.0 0.0 0.0
EMISFACT L0000028     HRDOW7 0.0 0.0 0.0 0.0 0.0 0.0 0.0 0.0
EMISFACT L0000028     HRDOW7 0.0 0.0 0.0 0.0 0.0 0.0 0.0 0.0
EMISFACT L0000028     HRDOW7 0.0 0.0 0.0 0.0 0.0 0.0 0.0 0.0
EMISFACT L0000029     HRDOW7 0.0 0.0 0.0 0.0 0.0 0.0 0.0 0.0
EMISFACT L0000029     HRDOW7 0.0 0.0 0.0 0.0 0.0 0.0 0.0 0.0
EMISFACT L0000029     HRDOW7 0.0 0.0 0.0 0.0 0.0 0.0 0.0 0.0
EMISFACT L0000030     HRDOW7 0.0 0.0 0.0 0.0 0.0 0.0 0.0 0.0
EMISFACT L0000030     HRDOW7 0.0 0.0 0.0 0.0 0.0 0.0 0.0 0.0
EMISFACT L0000030     HRDOW7 0.0 0.0 0.0 0.0 0.0 0.0 0.0 0.0
EMISFACT L0000031     HRDOW7 0.0 0.0 0.0 0.0 0.0 0.0 0.0 0.0
EMISFACT L0000031     HRDOW7 0.0 0.0 0.0 0.0 0.0 0.0 0.0 0.0
EMISFACT L0000031     HRDOW7 0.0 0.0 0.0 0.0 0.0 0.0 0.0 0.0
EMISFACT L0000032     HRDOW7 0.0 0.0 0.0 0.0 0.0 0.0 0.0 0.0
EMISFACT L0000032     HRDOW7 0.0 0.0 0.0 0.0 0.0 0.0 0.0 0.0
EMISFACT L0000032     HRDOW7 0.0 0.0 0.0 0.0 0.0 0.0 0.0 0.0
EMISFACT L0000033     HRDOW7 0.0 0.0 0.0 0.0 0.0 0.0 0.0 0.0
EMISFACT L0000033     HRDOW7 0.0 0.0 0.0 0.0 0.0 0.0 0.0 0.0
EMISFACT L0000033     HRDOW7 0.0 0.0 0.0 0.0 0.0 0.0 0.0 0.0
EMISFACT L0000034     HRDOW7 0.0 0.0 0.0 0.0 0.0 0.0 0.0 0.0
EMISFACT L0000034     HRDOW7 0.0 0.0 0.0 0.0 0.0 0.0 0.0 0.0
EMISFACT L0000034     HRDOW7 0.0 0.0 0.0 0.0 0.0 0.0 0.0 0.0
EMISFACT L0000035     HRDOW7 0.0 0.0 0.0 0.0 0.0 0.0 0.0 0.0
EMISFACT L0000035     HRDOW7 0.0 0.0 0.0 0.0 0.0 0.0 0.0 0.0
EMISFACT L0000035     HRDOW7 0.0 0.0 0.0 0.0 0.0 0.0 0.0 0.0
EMISFACT L0000036     HRDOW7 0.0 0.0 0.0 0.0 0.0 0.0 0.0 0.0
EMISFACT L0000036     HRDOW7 0.0 0.0 0.0 0.0 0.0 0.0 0.0 0.0
EMISFACT L0000036     HRDOW7 0.0 0.0 0.0 0.0 0.0 0.0 0.0 0.0
EMISFACT L0000037     HRDOW7 0.0 0.0 0.0 0.0 0.0 0.0 0.0 0.0
EMISFACT L0000037     HRDOW7 0.0 0.0 0.0 0.0 0.0 0.0 0.0 0.0
EMISFACT L0000037     HRDOW7 0.0 0.0 0.0 0.0 0.0 0.0 0.0 0.0
EMISFACT L0000038     HRDOW7 0.0 0.0 0.0 0.0 0.0 0.0 0.0 0.0
EMISFACT L0000038     HRDOW7 0.0 0.0 0.0 0.0 0.0 0.0 0.0 0.0
EMISFACT L0000038     HRDOW7 0.0 0.0 0.0 0.0 0.0 0.0 0.0 0.0
EMISFACT L0000039     HRDOW7 0.0 0.0 0.0 0.0 0.0 0.0 0.0 0.0
EMISFACT L0000039     HRDOW7 0.0 0.0 0.0 0.0 0.0 0.0 0.0 0.0
EMISFACT L0000039     HRDOW7 0.0 0.0 0.0 0.0 0.0 0.0 0.0 0.0
EMISFACT L0000040     HRDOW7 0.0 0.0 0.0 0.0 0.0 0.0 0.0 0.0
EMISFACT L0000040     HRDOW7 0.0 0.0 0.0 0.0 0.0 0.0 0.0 0.0
EMISFACT L0000040     HRDOW7 0.0 0.0 0.0 0.0 0.0 0.0 0.0 0.0
EMISFACT L0000041     HRDOW7 0.0 0.0 0.0 0.0 0.0 0.0 0.0 0.0
EMISFACT L0000041     HRDOW7 0.0 0.0 0.0 0.0 0.0 0.0 0.0 0.0
EMISFACT L0000041     HRDOW7 0.0 0.0 0.0 0.0 0.0 0.0 0.0 0.0
EMISFACT L0000042     HRDOW7 0.0 0.0 0.0 0.0 0.0 0.0 0.0 0.0
EMISFACT L0000042     HRDOW7 0.0 0.0 0.0 0.0 0.0 0.0 0.0 0.0
EMISFACT L0000042     HRDOW7 0.0 0.0 0.0 0.0 0.0 0.0 0.0 0.0
EMISFACT L0000043     HRDOW7 0.0 0.0 0.0 0.0 0.0 0.0 0.0 0.0
EMISFACT L0000043     HRDOW7 0.0 0.0 0.0 0.0 0.0 0.0 0.0 0.0
EMISFACT L0000043     HRDOW7 0.0 0.0 0.0 0.0 0.0 0.0 0.0 0.0
```

```
EMISFACT L0000044     HRDOW7 0.0 0.0 0.0 0.0 0.0 0.0 0.0 0.0
EMISFACT L0000044     HRDOW7 0.0 0.0 0.0 0.0 0.0 0.0 0.0 0.0
EMISFACT L0000044     HRDOW7 0.0 0.0 0.0 0.0 0.0 0.0 0.0 0.0
EMISFACT L0000045     HRDOW7 0.0 0.0 0.0 0.0 0.0 0.0 0.0 0.0
EMISFACT L0000045     HRDOW7 0.0 0.0 0.0 0.0 0.0 0.0 0.0 0.0
EMISFACT L0000045     HRDOW7 0.0 0.0 0.0 0.0 0.0 0.0 0.0 0.0
EMISFACT L0000046     HRDOW7 0.0 0.0 0.0 0.0 0.0 0.0 0.0 0.0
EMISFACT L0000046     HRDOW7 0.0 0.0 0.0 0.0 0.0 0.0 0.0 0.0
EMISFACT L0000046     HRDOW7 0.0 0.0 0.0 0.0 0.0 0.0 0.0 0.0
EMISFACT L0000047     HRDOW7 0.0 0.0 0.0 0.0 0.0 0.0 0.0 0.0
EMISFACT L0000047     HRDOW7 0.0 0.0 0.0 0.0 0.0 0.0 0.0 0.0
EMISFACT L0000047     HRDOW7 0.0 0.0 0.0 0.0 0.0 0.0 0.0 0.0
EMISFACT L0000048     HRDOW7 0.0 0.0 0.0 0.0 0.0 0.0 0.0 0.0
EMISFACT L0000048     HRDOW7 0.0 0.0 0.0 0.0 0.0 0.0 0.0 0.0
EMISFACT L0000048     HRDOW7 0.0 0.0 0.0 0.0 0.0 0.0 0.0 0.0
EMISFACT L0000049     HRDOW7 0.0 0.0 0.0 0.0 0.0 0.0 0.0 0.0
EMISFACT L0000049     HRDOW7 0.0 0.0 0.0 0.0 0.0 0.0 0.0 0.0
EMISFACT L0000049     HRDOW7 0.0 0.0 0.0 0.0 0.0 0.0 0.0 0.0
EMISFACT L0000050     HRDOW7 0.0 0.0 0.0 0.0 0.0 0.0 0.0 0.0
EMISFACT L0000050     HRDOW7 0.0 0.0 0.0 0.0 0.0 0.0 0.0 0.0
EMISFACT L0000050     HRDOW7 0.0 0.0 0.0 0.0 0.0 0.0 0.0 0.0
EMISFACT L0000051     HRDOW7 0.0 0.0 0.0 0.0 0.0 0.0 0.0 0.0
EMISFACT L0000051     HRDOW7 0.0 0.0 0.0 0.0 0.0 0.0 0.0 0.0
EMISFACT L0000051     HRDOW7 0.0 0.0 0.0 0.0 0.0 0.0 0.0 0.0
EMISFACT L0000052     HRDOW7 0.0 0.0 0.0 0.0 0.0 0.0 0.0 0.0
EMISFACT L0000052     HRDOW7 0.0 0.0 0.0 0.0 0.0 0.0 0.0 0.0
EMISFACT L0000052     HRDOW7 0.0 0.0 0.0 0.0 0.0 0.0 0.0 0.0
EMISFACT L0000053     HRDOW7 0.0 0.0 0.0 0.0 0.0 0.0 0.0 0.0
EMISFACT L0000053     HRDOW7 0.0 0.0 0.0 0.0 0.0 0.0 0.0 0.0
EMISFACT L0000053     HRDOW7 0.0 0.0 0.0 0.0 0.0 0.0 0.0 0.0
EMISFACT L0000054     HRDOW7 0.0 0.0 0.0 0.0 0.0 0.0 0.0 0.0
EMISFACT L0000054     HRDOW7 0.0 0.0 0.0 0.0 0.0 0.0 0.0 0.0
EMISFACT L0000054     HRDOW7 0.0 0.0 0.0 0.0 0.0 0.0 0.0 0.0
EMISFACT L0000055     HRDOW7 0.0 0.0 0.0 0.0 0.0 0.0 0.0 0.0
EMISFACT L0000055     HRDOW7 0.0 0.0 0.0 0.0 0.0 0.0 0.0 0.0
EMISFACT L0000055     HRDOW7 0.0 0.0 0.0 0.0 0.0 0.0 0.0 0.0
EMISFACT L0000056     HRDOW7 0.0 0.0 0.0 0.0 0.0 0.0 0.0 0.0
EMISFACT L0000056     HRDOW7 0.0 0.0 0.0 0.0 0.0 0.0 0.0 0.0
EMISFACT L0000056     HRDOW7 0.0 0.0 0.0 0.0 0.0 0.0 0.0 0.0
EMISFACT L0000057     HRDOW7 0.0 0.0 0.0 0.0 0.0 0.0 0.0 0.0
EMISFACT L0000057     HRDOW7 0.0 0.0 0.0 0.0 0.0 0.0 0.0 0.0
EMISFACT L0000057     HRDOW7 0.0 0.0 0.0 0.0 0.0 0.0 0.0 0.0
EMISFACT L0000058     HRDOW7 0.0 0.0 0.0 0.0 0.0 0.0 0.0 0.0
EMISFACT L0000058     HRDOW7 0.0 0.0 0.0 0.0 0.0 0.0 0.0 0.0
EMISFACT L0000058     HRDOW7 0.0 0.0 0.0 0.0 0.0 0.0 0.0 0.0
EMISFACT L0000059     HRDOW7 0.0 0.0 0.0 0.0 0.0 0.0 0.0 0.0
EMISFACT L0000059     HRDOW7 0.0 0.0 0.0 0.0 0.0 0.0 0.0 0.0
EMISFACT L0000059     HRDOW7 0.0 0.0 0.0 0.0 0.0 0.0 0.0 0.0
EMISFACT L0000060     HRDOW7 0.0 0.0 0.0 0.0 0.0 0.0 0.0 0.0
EMISFACT L0000060     HRDOW7 0.0 0.0 0.0 0.0 0.0 0.0 0.0 0.0
EMISFACT L0000060     HRDOW7 0.0 0.0 0.0 0.0 0.0 0.0 0.0 0.0
EMISFACT L0000061     HRDOW7 0.0 0.0 0.0 0.0 0.0 0.0 0.0 0.0
EMISFACT L0000061     HRDOW7 0.0 0.0 0.0 0.0 0.0 0.0 0.0 0.0
EMISFACT L0000061     HRDOW7 0.0 0.0 0.0 0.0 0.0 0.0 0.0 0.0
EMISFACT L0000062     HRDOW7 0.0 0.0 0.0 0.0 0.0 0.0 0.0 0.0
EMISFACT L0000062     HRDOW7 0.0 0.0 0.0 0.0 0.0 0.0 0.0 0.0
EMISFACT L0000062     HRDOW7 0.0 0.0 0.0 0.0 0.0 0.0 0.0 0.0
EMISFACT L0000063     HRDOW7 0.0 0.0 0.0 0.0 0.0 0.0 0.0 0.0
EMISFACT L0000063     HRDOW7 0.0 0.0 0.0 0.0 0.0 0.0 0.0 0.0
EMISFACT L0000063     HRDOW7 0.0 0.0 0.0 0.0 0.0 0.0 0.0 0.0
EMISFACT L0000064     HRDOW7 0.0 0.0 0.0 0.0 0.0 0.0 0.0 0.0
EMISFACT L0000064     HRDOW7 0.0 0.0 0.0 0.0 0.0 0.0 0.0 0.0
EMISFACT L0000064     HRDOW7 0.0 0.0 0.0 0.0 0.0 0.0 0.0 0.0
EMISFACT L0000065     HRDOW7 0.0 0.0 0.0 0.0 0.0 0.0 0.0 0.0
EMISFACT L0000065     HRDOW7 0.0 0.0 0.0 0.0 0.0 0.0 0.0 0.0
EMISFACT L0000065     HRDOW7 0.0 0.0 0.0 0.0 0.0 0.0 0.0 0.0
```

```
EMISFACT L0000066     HRDOW7 0.0 0.0 0.0 0.0 0.0 0.0 0.0 0.0
EMISFACT L0000066     HRDOW7 0.0 0.0 0.0 0.0 0.0 0.0 0.0 0.0
EMISFACT L0000066     HRDOW7 0.0 0.0 0.0 0.0 0.0 0.0 0.0 0.0
EMISFACT L0000067     HRDOW7 0.0 0.0 0.0 0.0 0.0 0.0 0.0 0.0
EMISFACT L0000067     HRDOW7 0.0 0.0 0.0 0.0 0.0 0.0 0.0 0.0
EMISFACT L0000067     HRDOW7 0.0 0.0 0.0 0.0 0.0 0.0 0.0 0.0
EMISFACT L0000068     HRDOW7 0.0 0.0 0.0 0.0 0.0 0.0 0.0 0.0
EMISFACT L0000068     HRDOW7 0.0 0.0 0.0 0.0 0.0 0.0 0.0 0.0
EMISFACT L0000068     HRDOW7 0.0 0.0 0.0 0.0 0.0 0.0 0.0 0.0
EMISFACT L0000069     HRDOW7 0.0 0.0 0.0 0.0 0.0 0.0 0.0 0.0
EMISFACT L0000069     HRDOW7 0.0 0.0 0.0 0.0 0.0 0.0 0.0 0.0
EMISFACT L0000069     HRDOW7 0.0 0.0 0.0 0.0 0.0 0.0 0.0 0.0
EMISFACT L0000070     HRDOW7 0.0 0.0 0.0 0.0 0.0 0.0 0.0 0.0
EMISFACT L0000070     HRDOW7 0.0 0.0 0.0 0.0 0.0 0.0 0.0 0.0
EMISFACT L0000070     HRDOW7 0.0 0.0 0.0 0.0 0.0 0.0 0.0 0.0
EMISFACT L0000071     HRDOW7 0.0 0.0 0.0 0.0 0.0 0.0 0.0 0.0
EMISFACT L0000071     HRDOW7 0.0 0.0 0.0 0.0 0.0 0.0 0.0 0.0
EMISFACT L0000071     HRDOW7 0.0 0.0 0.0 0.0 0.0 0.0 0.0 0.0
EMISFACT L0000072     HRDOW7 0.0 0.0 0.0 0.0 0.0 0.0 0.0 0.0
EMISFACT L0000072     HRDOW7 0.0 0.0 0.0 0.0 0.0 0.0 0.0 0.0
EMISFACT L0000072     HRDOW7 0.0 0.0 0.0 0.0 0.0 0.0 0.0 0.0
EMISFACT L0000073     HRDOW7 0.0 0.0 0.0 0.0 0.0 0.0 0.0 0.0
EMISFACT L0000073     HRDOW7 0.0 0.0 0.0 0.0 0.0 0.0 0.0 0.0
EMISFACT L0000073     HRDOW7 0.0 0.0 0.0 0.0 0.0 0.0 0.0 0.0
EMISFACT L0000074     HRDOW7 0.0 0.0 0.0 0.0 0.0 0.0 0.0 0.0
EMISFACT L0000074     HRDOW7 0.0 0.0 0.0 0.0 0.0 0.0 0.0 0.0
EMISFACT L0000074     HRDOW7 0.0 0.0 0.0 0.0 0.0 0.0 0.0 0.0
EMISFACT L0000075     HRDOW7 0.0 0.0 0.0 0.0 0.0 0.0 0.0 0.0
EMISFACT L0000075     HRDOW7 0.0 0.0 0.0 0.0 0.0 0.0 0.0 0.0
EMISFACT L0000075     HRDOW7 0.0 0.0 0.0 0.0 0.0 0.0 0.0 0.0
EMISFACT L0000076     HRDOW7 0.0 0.0 0.0 0.0 0.0 0.0 0.0 0.0
EMISFACT L0000076     HRDOW7 0.0 0.0 0.0 0.0 0.0 0.0 0.0 0.0
EMISFACT L0000076     HRDOW7 0.0 0.0 0.0 0.0 0.0 0.0 0.0 0.0
EMISFACT L0000077     HRDOW7 0.0 0.0 0.0 0.0 0.0 0.0 0.0 0.0
EMISFACT L0000077     HRDOW7 0.0 0.0 0.0 0.0 0.0 0.0 0.0 0.0
EMISFACT L0000077     HRDOW7 0.0 0.0 0.0 0.0 0.0 0.0 0.0 0.0
EMISFACT L0000078     HRDOW7 0.0 0.0 0.0 0.0 0.0 0.0 0.0 0.0
EMISFACT L0000078     HRDOW7 0.0 0.0 0.0 0.0 0.0 0.0 0.0 0.0
EMISFACT L0000078     HRDOW7 0.0 0.0 0.0 0.0 0.0 0.0 0.0 0.0
EMISFACT L0000079     HRDOW7 0.0 0.0 0.0 0.0 0.0 0.0 0.0 0.0
EMISFACT L0000079     HRDOW7 0.0 0.0 0.0 0.0 0.0 0.0 0.0 0.0
EMISFACT L0000079     HRDOW7 0.0 0.0 0.0 0.0 0.0 0.0 0.0 0.0
EMISFACT L0000080     HRDOW7 0.0 0.0 0.0 0.0 0.0 0.0 0.0 0.0
EMISFACT L0000080     HRDOW7 0.0 0.0 0.0 0.0 0.0 0.0 0.0 0.0
EMISFACT L0000080     HRDOW7 0.0 0.0 0.0 0.0 0.0 0.0 0.0 0.0
EMISFACT L0000081     HRDOW7 0.0 0.0 0.0 0.0 0.0 0.0 0.0 0.0
EMISFACT L0000081     HRDOW7 0.0 0.0 0.0 0.0 0.0 0.0 0.0 0.0
EMISFACT L0000081     HRDOW7 0.0 0.0 0.0 0.0 0.0 0.0 0.0 0.0
EMISFACT L0000082     HRDOW7 0.0 0.0 0.0 0.0 0.0 0.0 0.0 0.0
EMISFACT L0000082     HRDOW7 0.0 0.0 0.0 0.0 0.0 0.0 0.0 0.0
EMISFACT L0000082     HRDOW7 0.0 0.0 0.0 0.0 0.0 0.0 0.0 0.0
EMISFACT L0000083     HRDOW7 0.0 0.0 0.0 0.0 0.0 0.0 0.0 0.0
EMISFACT L0000083     HRDOW7 0.0 0.0 0.0 0.0 0.0 0.0 0.0 0.0
EMISFACT L0000083     HRDOW7 0.0 0.0 0.0 0.0 0.0 0.0 0.0 0.0
EMISFACT L0000084     HRDOW7 0.0 0.0 0.0 0.0 0.0 0.0 0.0 0.0
EMISFACT L0000084     HRDOW7 0.0 0.0 0.0 0.0 0.0 0.0 0.0 0.0
EMISFACT L0000084     HRDOW7 0.0 0.0 0.0 0.0 0.0 0.0 0.0 0.0
EMISFACT L0000085     HRDOW7 0.0 0.0 0.0 0.0 0.0 0.0 0.0 0.0
EMISFACT L0000085     HRDOW7 0.0 0.0 0.0 0.0 0.0 0.0 0.0 0.0
EMISFACT L0000085     HRDOW7 0.0 0.0 0.0 0.0 0.0 0.0 0.0 0.0
EMISFACT L0000086     HRDOW7 0.0 0.0 0.0 0.0 0.0 0.0 0.0 0.0
EMISFACT L0000086     HRDOW7 0.0 0.0 0.0 0.0 0.0 0.0 0.0 0.0
EMISFACT L0000086     HRDOW7 0.0 0.0 0.0 0.0 0.0 0.0 0.0 0.0
EMISFACT L0000087     HRDOW7 0.0 0.0 0.0 0.0 0.0 0.0 0.0 0.0
EMISFACT L0000087     HRDOW7 0.0 0.0 0.0 0.0 0.0 0.0 0.0 0.0
EMISFACT L0000087     HRDOW7 0.0 0.0 0.0 0.0 0.0 0.0 0.0 0.0
```

```
EMISFACT L0000088     HRDOW7 0.0 0.0 0.0 0.0 0.0 0.0 0.0 0.0
EMISFACT L0000088     HRDOW7 0.0 0.0 0.0 0.0 0.0 0.0 0.0 0.0
EMISFACT L0000088     HRDOW7 0.0 0.0 0.0 0.0 0.0 0.0 0.0 0.0
EMISFACT L0000089     HRDOW7 0.0 0.0 0.0 0.0 0.0 0.0 0.0 0.0
EMISFACT L0000089     HRDOW7 0.0 0.0 0.0 0.0 0.0 0.0 0.0 0.0
EMISFACT L0000089     HRDOW7 0.0 0.0 0.0 0.0 0.0 0.0 0.0 0.0
EMISFACT L0000090     HRDOW7 0.0 0.0 0.0 0.0 0.0 0.0 0.0 0.0
EMISFACT L0000090     HRDOW7 0.0 0.0 0.0 0.0 0.0 0.0 0.0 0.0
EMISFACT L0000090     HRDOW7 0.0 0.0 0.0 0.0 0.0 0.0 0.0 0.0
EMISFACT L0000091     HRDOW7 0.0 0.0 0.0 0.0 0.0 0.0 0.0 0.0
EMISFACT L0000091     HRDOW7 0.0 0.0 0.0 0.0 0.0 0.0 0.0 0.0
EMISFACT L0000091     HRDOW7 0.0 0.0 0.0 0.0 0.0 0.0 0.0 0.0
EMISFACT L0000092     HRDOW7 0.0 0.0 0.0 0.0 0.0 0.0 0.0 0.0
EMISFACT L0000092     HRDOW7 0.0 0.0 0.0 0.0 0.0 0.0 0.0 0.0
EMISFACT L0000092     HRDOW7 0.0 0.0 0.0 0.0 0.0 0.0 0.0 0.0
EMISFACT L0000093     HRDOW7 0.0 0.0 0.0 0.0 0.0 0.0 0.0 0.0
EMISFACT L0000093     HRDOW7 0.0 0.0 0.0 0.0 0.0 0.0 0.0 0.0
EMISFACT L0000093     HRDOW7 0.0 0.0 0.0 0.0 0.0 0.0 0.0 0.0
EMISFACT L0000094     HRDOW7 0.0 0.0 0.0 0.0 0.0 0.0 0.0 0.0
EMISFACT L0000094     HRDOW7 0.0 0.0 0.0 0.0 0.0 0.0 0.0 0.0
EMISFACT L0000094     HRDOW7 0.0 0.0 0.0 0.0 0.0 0.0 0.0 0.0
EMISFACT L0000095     HRDOW7 0.0 0.0 0.0 0.0 0.0 0.0 0.0 0.0
EMISFACT L0000095     HRDOW7 0.0 0.0 0.0 0.0 0.0 0.0 0.0 0.0
EMISFACT L0000095     HRDOW7 0.0 0.0 0.0 0.0 0.0 0.0 0.0 0.0
EMISFACT L0000096     HRDOW7 0.0 0.0 0.0 0.0 0.0 0.0 0.0 0.0
EMISFACT L0000096     HRDOW7 0.0 0.0 0.0 0.0 0.0 0.0 0.0 0.0
EMISFACT L0000096     HRDOW7 0.0 0.0 0.0 0.0 0.0 0.0 0.0 0.0
EMISFACT L0000097     HRDOW7 0.0 0.0 0.0 0.0 0.0 0.0 0.0 0.0
EMISFACT L0000097     HRDOW7 0.0 0.0 0.0 0.0 0.0 0.0 0.0 0.0
EMISFACT L0000097     HRDOW7 0.0 0.0 0.0 0.0 0.0 0.0 0.0 0.0
EMISFACT L0000098     HRDOW7 0.0 0.0 0.0 0.0 0.0 0.0 0.0 0.0
EMISFACT L0000098     HRDOW7 0.0 0.0 0.0 0.0 0.0 0.0 0.0 0.0
EMISFACT L0000098     HRDOW7 0.0 0.0 0.0 0.0 0.0 0.0 0.0 0.0
EMISFACT L0000099     HRDOW7 0.0 0.0 0.0 0.0 0.0 0.0 0.0 0.0
EMISFACT L0000099     HRDOW7 0.0 0.0 0.0 0.0 0.0 0.0 0.0 0.0
EMISFACT L0000099     HRDOW7 0.0 0.0 0.0 0.0 0.0 0.0 0.0 0.0
EMISFACT L0000100     HRDOW7 0.0 0.0 0.0 0.0 0.0 0.0 0.0 0.0
EMISFACT L0000100     HRDOW7 0.0 0.0 0.0 0.0 0.0 0.0 0.0 0.0
EMISFACT L0000100     HRDOW7 0.0 0.0 0.0 0.0 0.0 0.0 0.0 0.0
EMISFACT L0000101     HRDOW7 0.0 0.0 0.0 0.0 0.0 0.0 0.0 0.0
EMISFACT L0000101     HRDOW7 0.0 0.0 0.0 0.0 0.0 0.0 0.0 0.0
EMISFACT L0000101     HRDOW7 0.0 0.0 0.0 0.0 0.0 0.0 0.0 0.0
EMISFACT L0000102     HRDOW7 0.0 0.0 0.0 0.0 0.0 0.0 0.0 0.0
EMISFACT L0000102     HRDOW7 0.0 0.0 0.0 0.0 0.0 0.0 0.0 0.0
EMISFACT L0000102     HRDOW7 0.0 0.0 0.0 0.0 0.0 0.0 0.0 0.0
EMISFACT L0000103     HRDOW7 0.0 0.0 0.0 0.0 0.0 0.0 0.0 0.0
EMISFACT L0000103     HRDOW7 0.0 0.0 0.0 0.0 0.0 0.0 0.0 0.0
EMISFACT L0000103     HRDOW7 0.0 0.0 0.0 0.0 0.0 0.0 0.0 0.0
EMISFACT L0000104     HRDOW7 0.0 0.0 0.0 0.0 0.0 0.0 0.0 0.0
EMISFACT L0000104     HRDOW7 0.0 0.0 0.0 0.0 0.0 0.0 0.0 0.0
EMISFACT L0000104     HRDOW7 0.0 0.0 0.0 0.0 0.0 0.0 0.0 0.0
EMISFACT L0000105     HRDOW7 0.0 0.0 0.0 0.0 0.0 0.0 0.0 0.0
EMISFACT L0000105     HRDOW7 0.0 0.0 0.0 0.0 0.0 0.0 0.0 0.0
EMISFACT L0000105     HRDOW7 0.0 0.0 0.0 0.0 0.0 0.0 0.0 0.0
EMISFACT L0000106     HRDOW7 0.0 0.0 0.0 0.0 0.0 0.0 0.0 0.0
EMISFACT L0000106     HRDOW7 0.0 0.0 0.0 0.0 0.0 0.0 0.0 0.0
EMISFACT L0000106     HRDOW7 0.0 0.0 0.0 0.0 0.0 0.0 0.0 0.0
EMISFACT L0000107     HRDOW7 0.0 0.0 0.0 0.0 0.0 0.0 0.0 0.0
EMISFACT L0000107     HRDOW7 0.0 0.0 0.0 0.0 0.0 0.0 0.0 0.0
EMISFACT L0000107     HRDOW7 0.0 0.0 0.0 0.0 0.0 0.0 0.0 0.0
EMISFACT L0000108     HRDOW7 0.0 0.0 0.0 0.0 0.0 0.0 0.0 0.0
EMISFACT L0000108     HRDOW7 0.0 0.0 0.0 0.0 0.0 0.0 0.0 0.0
EMISFACT L0000108     HRDOW7 0.0 0.0 0.0 0.0 0.0 0.0 0.0 0.0
EMISFACT L0000109     HRDOW7 0.0 0.0 0.0 0.0 0.0 0.0 0.0 0.0
EMISFACT L0000109     HRDOW7 0.0 0.0 0.0 0.0 0.0 0.0 0.0 0.0
EMISFACT L0000109     HRDOW7 0.0 0.0 0.0 0.0 0.0 0.0 0.0 0.0
```

```
EMISFACT L0000110     HRDOW7 0.0 0.0 0.0 0.0 0.0 0.0 0.0 0.0
EMISFACT L0000110     HRDOW7 0.0 0.0 0.0 0.0 0.0 0.0 0.0 0.0
EMISFACT L0000110     HRDOW7 0.0 0.0 0.0 0.0 0.0 0.0 0.0 0.0
EMISFACT L0000111     HRDOW7 0.0 0.0 0.0 0.0 0.0 0.0 0.0 0.0
EMISFACT L0000111     HRDOW7 0.0 0.0 0.0 0.0 0.0 0.0 0.0 0.0
EMISFACT L0000111     HRDOW7 0.0 0.0 0.0 0.0 0.0 0.0 0.0 0.0
EMISFACT L0000112     HRDOW7 0.0 0.0 0.0 0.0 0.0 0.0 0.0 0.0
EMISFACT L0000112     HRDOW7 0.0 0.0 0.0 0.0 0.0 0.0 0.0 0.0
EMISFACT L0000112     HRDOW7 0.0 0.0 0.0 0.0 0.0 0.0 0.0 0.0
EMISFACT L0000113     HRDOW7 0.0 0.0 0.0 0.0 0.0 0.0 0.0 0.0
EMISFACT L0000113     HRDOW7 0.0 0.0 0.0 0.0 0.0 0.0 0.0 0.0
EMISFACT L0000113     HRDOW7 0.0 0.0 0.0 0.0 0.0 0.0 0.0 0.0
EMISFACT L0000114     HRDOW7 0.0 0.0 0.0 0.0 0.0 0.0 0.0 0.0
EMISFACT L0000114     HRDOW7 0.0 0.0 0.0 0.0 0.0 0.0 0.0 0.0
EMISFACT L0000114     HRDOW7 0.0 0.0 0.0 0.0 0.0 0.0 0.0 0.0
EMISFACT L0000115     HRDOW7 0.0 0.0 0.0 0.0 0.0 0.0 0.0 0.0
EMISFACT L0000115     HRDOW7 0.0 0.0 0.0 0.0 0.0 0.0 0.0 0.0
EMISFACT L0000115     HRDOW7 0.0 0.0 0.0 0.0 0.0 0.0 0.0 0.0
EMISFACT L0000116     HRDOW7 0.0 0.0 0.0 0.0 0.0 0.0 0.0 0.0
EMISFACT L0000116     HRDOW7 0.0 0.0 0.0 0.0 0.0 0.0 0.0 0.0
EMISFACT L0000116     HRDOW7 0.0 0.0 0.0 0.0 0.0 0.0 0.0 0.0
EMISFACT L0000117     HRDOW7 0.0 0.0 0.0 0.0 0.0 0.0 0.0 0.0
EMISFACT L0000117     HRDOW7 0.0 0.0 0.0 0.0 0.0 0.0 0.0 0.0
EMISFACT L0000117     HRDOW7 0.0 0.0 0.0 0.0 0.0 0.0 0.0 0.0
EMISFACT L0000118     HRDOW7 0.0 0.0 0.0 0.0 0.0 0.0 0.0 0.0
EMISFACT L0000118     HRDOW7 0.0 0.0 0.0 0.0 0.0 0.0 0.0 0.0
EMISFACT L0000118     HRDOW7 0.0 0.0 0.0 0.0 0.0 0.0 0.0 0.0
EMISFACT L0000119     HRDOW7 0.0 0.0 0.0 0.0 0.0 0.0 0.0 0.0
EMISFACT L0000119     HRDOW7 0.0 0.0 0.0 0.0 0.0 0.0 0.0 0.0
EMISFACT L0000119     HRDOW7 0.0 0.0 0.0 0.0 0.0 0.0 0.0 0.0
EMISFACT L0000120     HRDOW7 0.0 0.0 0.0 0.0 0.0 0.0 0.0 0.0
EMISFACT L0000120     HRDOW7 0.0 0.0 0.0 0.0 0.0 0.0 0.0 0.0
EMISFACT L0000120     HRDOW7 0.0 0.0 0.0 0.0 0.0 0.0 0.0 0.0
EMISFACT L0000121     HRDOW7 0.0 0.0 0.0 0.0 0.0 0.0 0.0 0.0
EMISFACT L0000121     HRDOW7 0.0 0.0 0.0 0.0 0.0 0.0 0.0 0.0
EMISFACT L0000121     HRDOW7 0.0 0.0 0.0 0.0 0.0 0.0 0.0 0.0
EMISFACT L0000122     HRDOW7 0.0 0.0 0.0 0.0 0.0 0.0 0.0 0.0
EMISFACT L0000122     HRDOW7 0.0 0.0 0.0 0.0 0.0 0.0 0.0 0.0
EMISFACT L0000122     HRDOW7 0.0 0.0 0.0 0.0 0.0 0.0 0.0 0.0
EMISFACT L0000123     HRDOW7 0.0 0.0 0.0 0.0 0.0 0.0 0.0 0.0
EMISFACT L0000123     HRDOW7 0.0 0.0 0.0 0.0 0.0 0.0 0.0 0.0
EMISFACT L0000123     HRDOW7 0.0 0.0 0.0 0.0 0.0 0.0 0.0 0.0
EMISFACT L0000124     HRDOW7 0.0 0.0 0.0 0.0 0.0 0.0 0.0 0.0
EMISFACT L0000124     HRDOW7 0.0 0.0 0.0 0.0 0.0 0.0 0.0 0.0
EMISFACT L0000124     HRDOW7 0.0 0.0 0.0 0.0 0.0 0.0 0.0 0.0
EMISFACT L0000125     HRDOW7 0.0 0.0 0.0 0.0 0.0 0.0 0.0 0.0
EMISFACT L0000125     HRDOW7 0.0 0.0 0.0 0.0 0.0 0.0 0.0 0.0
EMISFACT L0000125     HRDOW7 0.0 0.0 0.0 0.0 0.0 0.0 0.0 0.0
EMISFACT L0000126     HRDOW7 0.0 0.0 0.0 0.0 0.0 0.0 0.0 0.0
EMISFACT L0000126     HRDOW7 0.0 0.0 0.0 0.0 0.0 0.0 0.0 0.0
EMISFACT L0000126     HRDOW7 0.0 0.0 0.0 0.0 0.0 0.0 0.0 0.0
EMISFACT L0000127     HRDOW7 0.0 0.0 0.0 0.0 0.0 0.0 0.0 0.0
EMISFACT L0000127     HRDOW7 0.0 0.0 0.0 0.0 0.0 0.0 0.0 0.0
EMISFACT L0000127     HRDOW7 0.0 0.0 0.0 0.0 0.0 0.0 0.0 0.0
EMISFACT L0000128     HRDOW7 0.0 0.0 0.0 0.0 0.0 0.0 0.0 0.0
EMISFACT L0000128     HRDOW7 0.0 0.0 0.0 0.0 0.0 0.0 0.0 0.0
EMISFACT L0000128     HRDOW7 0.0 0.0 0.0 0.0 0.0 0.0 0.0 0.0
EMISFACT L0000129     HRDOW7 0.0 0.0 0.0 0.0 0.0 0.0 0.0 0.0
EMISFACT L0000129     HRDOW7 0.0 0.0 0.0 0.0 0.0 0.0 0.0 0.0
EMISFACT L0000129     HRDOW7 0.0 0.0 0.0 0.0 0.0 0.0 0.0 0.0
EMISFACT L0000130     HRDOW7 0.0 0.0 0.0 0.0 0.0 0.0 0.0 0.0
EMISFACT L0000130     HRDOW7 0.0 0.0 0.0 0.0 0.0 0.0 0.0 0.0
EMISFACT L0000130     HRDOW7 0.0 0.0 0.0 0.0 0.0 0.0 0.0 0.0
EMISFACT L0000131     HRDOW7 0.0 0.0 0.0 0.0 0.0 0.0 0.0 0.0
EMISFACT L0000131     HRDOW7 0.0 0.0 0.0 0.0 0.0 0.0 0.0 0.0
EMISFACT L0000131     HRDOW7 0.0 0.0 0.0 0.0 0.0 0.0 0.0 0.0
```

```
EMISFACT L0000132     HRDOW7 0.0 0.0 0.0 0.0 0.0 0.0 0.0 0.0
EMISFACT L0000132     HRDOW7 0.0 0.0 0.0 0.0 0.0 0.0 0.0 0.0
EMISFACT L0000132     HRDOW7 0.0 0.0 0.0 0.0 0.0 0.0 0.0 0.0
EMISFACT L0000133     HRDOW7 0.0 0.0 0.0 0.0 0.0 0.0 0.0 0.0
EMISFACT L0000133     HRDOW7 0.0 0.0 0.0 0.0 0.0 0.0 0.0 0.0
EMISFACT L0000133     HRDOW7 0.0 0.0 0.0 0.0 0.0 0.0 0.0 0.0
EMISFACT L0000134     HRDOW7 0.0 0.0 0.0 0.0 0.0 0.0 0.0 0.0
EMISFACT L0000134     HRDOW7 0.0 0.0 0.0 0.0 0.0 0.0 0.0 0.0
EMISFACT L0000134     HRDOW7 0.0 0.0 0.0 0.0 0.0 0.0 0.0 0.0
EMISFACT L0000135     HRDOW7 0.0 0.0 0.0 0.0 0.0 0.0 0.0 0.0
EMISFACT L0000135     HRDOW7 0.0 0.0 0.0 0.0 0.0 0.0 0.0 0.0
EMISFACT L0000135     HRDOW7 0.0 0.0 0.0 0.0 0.0 0.0 0.0 0.0
EMISFACT L0000136     HRDOW7 0.0 0.0 0.0 0.0 0.0 0.0 0.0 0.0
EMISFACT L0000136     HRDOW7 0.0 0.0 0.0 0.0 0.0 0.0 0.0 0.0
EMISFACT L0000136     HRDOW7 0.0 0.0 0.0 0.0 0.0 0.0 0.0 0.0
EMISFACT L0000137     HRDOW7 0.0 0.0 0.0 0.0 0.0 0.0 0.0 0.0
EMISFACT L0000137     HRDOW7 0.0 0.0 0.0 0.0 0.0 0.0 0.0 0.0
EMISFACT L0000137     HRDOW7 0.0 0.0 0.0 0.0 0.0 0.0 0.0 0.0
EMISFACT L0000138     HRDOW7 0.0 0.0 0.0 0.0 0.0 0.0 0.0 0.0
EMISFACT L0000138     HRDOW7 0.0 0.0 0.0 0.0 0.0 0.0 0.0 0.0
EMISFACT L0000138     HRDOW7 0.0 0.0 0.0 0.0 0.0 0.0 0.0 0.0
EMISFACT L0000139     HRDOW7 0.0 0.0 0.0 0.0 0.0 0.0 0.0 0.0
EMISFACT L0000139     HRDOW7 0.0 0.0 0.0 0.0 0.0 0.0 0.0 0.0
EMISFACT L0000139     HRDOW7 0.0 0.0 0.0 0.0 0.0 0.0 0.0 0.0
EMISFACT L0000140     HRDOW7 0.0 0.0 0.0 0.0 0.0 0.0 0.0 0.0
EMISFACT L0000140     HRDOW7 0.0 0.0 0.0 0.0 0.0 0.0 0.0 0.0
EMISFACT L0000140     HRDOW7 0.0 0.0 0.0 0.0 0.0 0.0 0.0 0.0
EMISFACT L0000141     HRDOW7 0.0 0.0 0.0 0.0 0.0 0.0 0.0 0.0
EMISFACT L0000141     HRDOW7 0.0 0.0 0.0 0.0 0.0 0.0 0.0 0.0
EMISFACT L0000141     HRDOW7 0.0 0.0 0.0 0.0 0.0 0.0 0.0 0.0
EMISFACT L0000142     HRDOW7 0.0 0.0 0.0 0.0 0.0 0.0 0.0 0.0
EMISFACT L0000142     HRDOW7 0.0 0.0 0.0 0.0 0.0 0.0 0.0 0.0
EMISFACT L0000142     HRDOW7 0.0 0.0 0.0 0.0 0.0 0.0 0.0 0.0
EMISFACT L0000143     HRDOW7 0.0 0.0 0.0 0.0 0.0 0.0 0.0 0.0
EMISFACT L0000143     HRDOW7 0.0 0.0 0.0 0.0 0.0 0.0 0.0 0.0
EMISFACT L0000143     HRDOW7 0.0 0.0 0.0 0.0 0.0 0.0 0.0 0.0
EMISFACT L0000144     HRDOW7 0.0 0.0 0.0 0.0 0.0 0.0 0.0 0.0
EMISFACT L0000144     HRDOW7 0.0 0.0 0.0 0.0 0.0 0.0 0.0 0.0
EMISFACT L0000144     HRDOW7 0.0 0.0 0.0 0.0 0.0 0.0 0.0 0.0
EMISFACT L0000145     HRDOW7 0.0 0.0 0.0 0.0 0.0 0.0 0.0 0.0
EMISFACT L0000145     HRDOW7 0.0 0.0 0.0 0.0 0.0 0.0 0.0 0.0
EMISFACT L0000145     HRDOW7 0.0 0.0 0.0 0.0 0.0 0.0 0.0 0.0
EMISFACT L0000146     HRDOW7 0.0 0.0 0.0 0.0 0.0 0.0 0.0 0.0
EMISFACT L0000146     HRDOW7 0.0 0.0 0.0 0.0 0.0 0.0 0.0 0.0
EMISFACT L0000146     HRDOW7 0.0 0.0 0.0 0.0 0.0 0.0 0.0 0.0
EMISFACT L0000147     HRDOW7 0.0 0.0 0.0 0.0 0.0 0.0 0.0 0.0
EMISFACT L0000147     HRDOW7 0.0 0.0 0.0 0.0 0.0 0.0 0.0 0.0
EMISFACT L0000147     HRDOW7 0.0 0.0 0.0 0.0 0.0 0.0 0.0 0.0
EMISFACT L0000148     HRDOW7 0.0 0.0 0.0 0.0 0.0 0.0 0.0 0.0
EMISFACT L0000148     HRDOW7 0.0 0.0 0.0 0.0 0.0 0.0 0.0 0.0
EMISFACT L0000148     HRDOW7 0.0 0.0 0.0 0.0 0.0 0.0 0.0 0.0
EMISFACT L0000149     HRDOW7 0.0 0.0 0.0 0.0 0.0 0.0 0.0 0.0
EMISFACT L0000149     HRDOW7 0.0 0.0 0.0 0.0 0.0 0.0 0.0 0.0
EMISFACT L0000149     HRDOW7 0.0 0.0 0.0 0.0 0.0 0.0 0.0 0.0
EMISFACT L0000150     HRDOW7 0.0 0.0 0.0 0.0 0.0 0.0 0.0 0.0
EMISFACT L0000150     HRDOW7 0.0 0.0 0.0 0.0 0.0 0.0 0.0 0.0
EMISFACT L0000150     HRDOW7 0.0 0.0 0.0 0.0 0.0 0.0 0.0 0.0
EMISFACT L0000151     HRDOW7 0.0 0.0 0.0 0.0 0.0 0.0 0.0 0.0
EMISFACT L0000151     HRDOW7 0.0 0.0 0.0 0.0 0.0 0.0 0.0 0.0
EMISFACT L0000151     HRDOW7 0.0 0.0 0.0 0.0 0.0 0.0 0.0 0.0
EMISFACT L0000152     HRDOW7 0.0 0.0 0.0 0.0 0.0 0.0 0.0 0.0
EMISFACT L0000152     HRDOW7 0.0 0.0 0.0 0.0 0.0 0.0 0.0 0.0
EMISFACT L0000152     HRDOW7 0.0 0.0 0.0 0.0 0.0 0.0 0.0 0.0
EMISFACT L0000153     HRDOW7 0.0 0.0 0.0 0.0 0.0 0.0 0.0 0.0
EMISFACT L0000153     HRDOW7 0.0 0.0 0.0 0.0 0.0 0.0 0.0 0.0
EMISFACT L0000153     HRDOW7 0.0 0.0 0.0 0.0 0.0 0.0 0.0 0.0
```

```
EMISFACT L0000154     HRDOW7 0.0 0.0 0.0 0.0 0.0 0.0 0.0 0.0
EMISFACT L0000154     HRDOW7 0.0 0.0 0.0 0.0 0.0 0.0 0.0 0.0
EMISFACT L0000154     HRDOW7 0.0 0.0 0.0 0.0 0.0 0.0 0.0 0.0
EMISFACT L0000155     HRDOW7 0.0 0.0 0.0 0.0 0.0 0.0 0.0 0.0
EMISFACT L0000155     HRDOW7 0.0 0.0 0.0 0.0 0.0 0.0 0.0 0.0
EMISFACT L0000155     HRDOW7 0.0 0.0 0.0 0.0 0.0 0.0 0.0 0.0
EMISFACT L0000156     HRDOW7 0.0 0.0 0.0 0.0 0.0 0.0 0.0 0.0
EMISFACT L0000156     HRDOW7 0.0 0.0 0.0 0.0 0.0 0.0 0.0 0.0
EMISFACT L0000156     HRDOW7 0.0 0.0 0.0 0.0 0.0 0.0 0.0 0.0
EMISFACT L0000157     HRDOW7 0.0 0.0 0.0 0.0 0.0 0.0 0.0 0.0
EMISFACT L0000157     HRDOW7 0.0 0.0 0.0 0.0 0.0 0.0 0.0 0.0
EMISFACT L0000157     HRDOW7 0.0 0.0 0.0 0.0 0.0 0.0 0.0 0.0
EMISFACT L0000158     HRDOW7 0.0 0.0 0.0 0.0 0.0 0.0 0.0 0.0
EMISFACT L0000158     HRDOW7 0.0 0.0 0.0 0.0 0.0 0.0 0.0 0.0
EMISFACT L0000158     HRDOW7 0.0 0.0 0.0 0.0 0.0 0.0 0.0 0.0
EMISFACT L0000159     HRDOW7 0.0 0.0 0.0 0.0 0.0 0.0 0.0 0.0
EMISFACT L0000159     HRDOW7 0.0 0.0 0.0 0.0 0.0 0.0 0.0 0.0
EMISFACT L0000159     HRDOW7 0.0 0.0 0.0 0.0 0.0 0.0 0.0 0.0
EMISFACT L0000160     HRDOW7 0.0 0.0 0.0 0.0 0.0 0.0 0.0 0.0
EMISFACT L0000160     HRDOW7 0.0 0.0 0.0 0.0 0.0 0.0 0.0 0.0
EMISFACT L0000160     HRDOW7 0.0 0.0 0.0 0.0 0.0 0.0 0.0 0.0
EMISFACT L0000161     HRDOW7 0.0 0.0 0.0 0.0 0.0 0.0 0.0 0.0
EMISFACT L0000161     HRDOW7 0.0 0.0 0.0 0.0 0.0 0.0 0.0 0.0
EMISFACT L0000161     HRDOW7 0.0 0.0 0.0 0.0 0.0 0.0 0.0 0.0
EMISFACT L0000162     HRDOW7 0.0 0.0 0.0 0.0 0.0 0.0 0.0 0.0
EMISFACT L0000162     HRDOW7 0.0 0.0 0.0 0.0 0.0 0.0 0.0 0.0
EMISFACT L0000162     HRDOW7 0.0 0.0 0.0 0.0 0.0 0.0 0.0 0.0
EMISFACT L0000163     HRDOW7 0.0 0.0 0.0 0.0 0.0 0.0 0.0 0.0
EMISFACT L0000163     HRDOW7 0.0 0.0 0.0 0.0 0.0 0.0 0.0 0.0
EMISFACT L0000163     HRDOW7 0.0 0.0 0.0 0.0 0.0 0.0 0.0 0.0
EMISFACT L0000164     HRDOW7 0.0 0.0 0.0 0.0 0.0 0.0 0.0 0.0
EMISFACT L0000164     HRDOW7 0.0 0.0 0.0 0.0 0.0 0.0 0.0 0.0
EMISFACT L0000164     HRDOW7 0.0 0.0 0.0 0.0 0.0 0.0 0.0 0.0
EMISFACT L0000165     HRDOW7 0.0 0.0 0.0 0.0 0.0 0.0 0.0 0.0
EMISFACT L0000165     HRDOW7 0.0 0.0 0.0 0.0 0.0 0.0 0.0 0.0
EMISFACT L0000165     HRDOW7 0.0 0.0 0.0 0.0 0.0 0.0 0.0 0.0
EMISFACT L0000166     HRDOW7 0.0 0.0 0.0 0.0 0.0 0.0 0.0 0.0
EMISFACT L0000166     HRDOW7 0.0 0.0 0.0 0.0 0.0 0.0 0.0 0.0
EMISFACT L0000166     HRDOW7 0.0 0.0 0.0 0.0 0.0 0.0 0.0 0.0
EMISFACT L0000167     HRDOW7 0.0 0.0 0.0 0.0 0.0 0.0 0.0 0.0
EMISFACT L0000167     HRDOW7 0.0 0.0 0.0 0.0 0.0 0.0 0.0 0.0
EMISFACT L0000167     HRDOW7 0.0 0.0 0.0 0.0 0.0 0.0 0.0 0.0
EMISFACT L0000168     HRDOW7 0.0 0.0 0.0 0.0 0.0 0.0 0.0 0.0
EMISFACT L0000168     HRDOW7 0.0 0.0 0.0 0.0 0.0 0.0 0.0 0.0
EMISFACT L0000168     HRDOW7 0.0 0.0 0.0 0.0 0.0 0.0 0.0 0.0
EMISFACT L0000169     HRDOW7 0.0 0.0 0.0 0.0 0.0 0.0 0.0 0.0
EMISFACT L0000169     HRDOW7 0.0 0.0 0.0 0.0 0.0 0.0 0.0 0.0
EMISFACT L0000169     HRDOW7 0.0 0.0 0.0 0.0 0.0 0.0 0.0 0.0
EMISFACT L0000170     HRDOW7 0.0 0.0 0.0 0.0 0.0 0.0 0.0 0.0
EMISFACT L0000170     HRDOW7 0.0 0.0 0.0 0.0 0.0 0.0 0.0 0.0
EMISFACT L0000170     HRDOW7 0.0 0.0 0.0 0.0 0.0 0.0 0.0 0.0
EMISFACT L0000171     HRDOW7 0.0 0.0 0.0 0.0 0.0 0.0 0.0 0.0
EMISFACT L0000171     HRDOW7 0.0 0.0 0.0 0.0 0.0 0.0 0.0 0.0
EMISFACT L0000171     HRDOW7 0.0 0.0 0.0 0.0 0.0 0.0 0.0 0.0
EMISFACT L0000172     HRDOW7 0.0 0.0 0.0 0.0 0.0 0.0 0.0 0.0
EMISFACT L0000172     HRDOW7 0.0 0.0 0.0 0.0 0.0 0.0 0.0 0.0
EMISFACT L0000172     HRDOW7 0.0 0.0 0.0 0.0 0.0 0.0 0.0 0.0
EMISFACT L0000173     HRDOW7 0.0 0.0 0.0 0.0 0.0 0.0 0.0 0.0
EMISFACT L0000173     HRDOW7 0.0 0.0 0.0 0.0 0.0 0.0 0.0 0.0
EMISFACT L0000173     HRDOW7 0.0 0.0 0.0 0.0 0.0 0.0 0.0 0.0
EMISFACT L0000174     HRDOW7 0.0 0.0 0.0 0.0 0.0 0.0 0.0 0.0
EMISFACT L0000174     HRDOW7 0.0 0.0 0.0 0.0 0.0 0.0 0.0 0.0
EMISFACT L0000174     HRDOW7 0.0 0.0 0.0 0.0 0.0 0.0 0.0 0.0
EMISFACT L0000175     HRDOW7 0.0 0.0 0.0 0.0 0.0 0.0 0.0 0.0
EMISFACT L0000175     HRDOW7 0.0 0.0 0.0 0.0 0.0 0.0 0.0 0.0
EMISFACT L0000175     HRDOW7 0.0 0.0 0.0 0.0 0.0 0.0 0.0 0.0
```

```
EMISFACT L0000176     HRDOW7 0.0 0.0 0.0 0.0 0.0 0.0 0.0 0.0
EMISFACT L0000176     HRDOW7 0.0 0.0 0.0 0.0 0.0 0.0 0.0 0.0
EMISFACT L0000176     HRDOW7 0.0 0.0 0.0 0.0 0.0 0.0 0.0 0.0
EMISFACT L0000177     HRDOW7 0.0 0.0 0.0 0.0 0.0 0.0 0.0 0.0
EMISFACT L0000177     HRDOW7 0.0 0.0 0.0 0.0 0.0 0.0 0.0 0.0
EMISFACT L0000177     HRDOW7 0.0 0.0 0.0 0.0 0.0 0.0 0.0 0.0
EMISFACT L0000178     HRDOW7 0.0 0.0 0.0 0.0 0.0 0.0 0.0 0.0
EMISFACT L0000178     HRDOW7 0.0 0.0 0.0 0.0 0.0 0.0 0.0 0.0
EMISFACT L0000178     HRDOW7 0.0 0.0 0.0 0.0 0.0 0.0 0.0 0.0
EMISFACT L0000179     HRDOW7 0.0 0.0 0.0 0.0 0.0 0.0 0.0 0.0
EMISFACT L0000179     HRDOW7 0.0 0.0 0.0 0.0 0.0 0.0 0.0 0.0
EMISFACT L0000179     HRDOW7 0.0 0.0 0.0 0.0 0.0 0.0 0.0 0.0
EMISFACT L0000180     HRDOW7 0.0 0.0 0.0 0.0 0.0 0.0 0.0 0.0
EMISFACT L0000180     HRDOW7 0.0 0.0 0.0 0.0 0.0 0.0 0.0 0.0
EMISFACT L0000180     HRDOW7 0.0 0.0 0.0 0.0 0.0 0.0 0.0 0.0
EMISFACT L0000181     HRDOW7 0.0 0.0 0.0 0.0 0.0 0.0 0.0 0.0
EMISFACT L0000181     HRDOW7 0.0 0.0 0.0 0.0 0.0 0.0 0.0 0.0
EMISFACT L0000181     HRDOW7 0.0 0.0 0.0 0.0 0.0 0.0 0.0 0.0
EMISFACT L0000182     HRDOW7 0.0 0.0 0.0 0.0 0.0 0.0 0.0 0.0
EMISFACT L0000182     HRDOW7 0.0 0.0 0.0 0.0 0.0 0.0 0.0 0.0
EMISFACT L0000182     HRDOW7 0.0 0.0 0.0 0.0 0.0 0.0 0.0 0.0
EMISFACT L0000183     HRDOW7 0.0 0.0 0.0 0.0 0.0 0.0 0.0 0.0
EMISFACT L0000183     HRDOW7 0.0 0.0 0.0 0.0 0.0 0.0 0.0 0.0
EMISFACT L0000183     HRDOW7 0.0 0.0 0.0 0.0 0.0 0.0 0.0 0.0
EMISFACT L0000184     HRDOW7 0.0 0.0 0.0 0.0 0.0 0.0 0.0 0.0
EMISFACT L0000184     HRDOW7 0.0 0.0 0.0 0.0 0.0 0.0 0.0 0.0
EMISFACT L0000184     HRDOW7 0.0 0.0 0.0 0.0 0.0 0.0 0.0 0.0
EMISFACT L0000185     HRDOW7 0.0 0.0 0.0 0.0 0.0 0.0 0.0 0.0
EMISFACT L0000185     HRDOW7 0.0 0.0 0.0 0.0 0.0 0.0 0.0 0.0
EMISFACT L0000185     HRDOW7 0.0 0.0 0.0 0.0 0.0 0.0 0.0 0.0
EMISFACT L0000186     HRDOW7 0.0 0.0 0.0 0.0 0.0 0.0 0.0 0.0
EMISFACT L0000186     HRDOW7 0.0 0.0 0.0 0.0 0.0 0.0 0.0 0.0
EMISFACT L0000186     HRDOW7 0.0 0.0 0.0 0.0 0.0 0.0 0.0 0.0
EMISFACT L0000187     HRDOW7 0.0 0.0 0.0 0.0 0.0 0.0 0.0 0.0
EMISFACT L0000187     HRDOW7 0.0 0.0 0.0 0.0 0.0 0.0 0.0 0.0
EMISFACT L0000187     HRDOW7 0.0 0.0 0.0 0.0 0.0 0.0 0.0 0.0
EMISFACT L0000188     HRDOW7 0.0 0.0 0.0 0.0 0.0 0.0 0.0 0.0
EMISFACT L0000188     HRDOW7 0.0 0.0 0.0 0.0 0.0 0.0 0.0 0.0
EMISFACT L0000188     HRDOW7 0.0 0.0 0.0 0.0 0.0 0.0 0.0 0.0
EMISFACT L0000189     HRDOW7 0.0 0.0 0.0 0.0 0.0 0.0 0.0 0.0
EMISFACT L0000189     HRDOW7 0.0 0.0 0.0 0.0 0.0 0.0 0.0 0.0
EMISFACT L0000189     HRDOW7 0.0 0.0 0.0 0.0 0.0 0.0 0.0 0.0
EMISFACT L0000190     HRDOW7 0.0 0.0 0.0 0.0 0.0 0.0 0.0 0.0
EMISFACT L0000190     HRDOW7 0.0 0.0 0.0 0.0 0.0 0.0 0.0 0.0
EMISFACT L0000190     HRDOW7 0.0 0.0 0.0 0.0 0.0 0.0 0.0 0.0
EMISFACT L0000191     HRDOW7 0.0 0.0 0.0 0.0 0.0 0.0 0.0 0.0
EMISFACT L0000191     HRDOW7 0.0 0.0 0.0 0.0 0.0 0.0 0.0 0.0
EMISFACT L0000191     HRDOW7 0.0 0.0 0.0 0.0 0.0 0.0 0.0 0.0
EMISFACT L0000192     HRDOW7 0.0 0.0 0.0 0.0 0.0 0.0 0.0 0.0
EMISFACT L0000192     HRDOW7 0.0 0.0 0.0 0.0 0.0 0.0 0.0 0.0
EMISFACT L0000192     HRDOW7 0.0 0.0 0.0 0.0 0.0 0.0 0.0 0.0
EMISFACT L0000193     HRDOW7 0.0 0.0 0.0 0.0 0.0 0.0 0.0 0.0
EMISFACT L0000193     HRDOW7 0.0 0.0 0.0 0.0 0.0 0.0 0.0 0.0
EMISFACT L0000193     HRDOW7 0.0 0.0 0.0 0.0 0.0 0.0 0.0 0.0
EMISFACT L0000194     HRDOW7 0.0 0.0 0.0 0.0 0.0 0.0 0.0 0.0
EMISFACT L0000194     HRDOW7 0.0 0.0 0.0 0.0 0.0 0.0 0.0 0.0
EMISFACT L0000194     HRDOW7 0.0 0.0 0.0 0.0 0.0 0.0 0.0 0.0
EMISFACT L0000195     HRDOW7 0.0 0.0 0.0 0.0 0.0 0.0 0.0 0.0
EMISFACT L0000195     HRDOW7 0.0 0.0 0.0 0.0 0.0 0.0 0.0 0.0
EMISFACT L0000195     HRDOW7 0.0 0.0 0.0 0.0 0.0 0.0 0.0 0.0
EMISFACT L0000196     HRDOW7 0.0 0.0 0.0 0.0 0.0 0.0 0.0 0.0
EMISFACT L0000196     HRDOW7 0.0 0.0 0.0 0.0 0.0 0.0 0.0 0.0
EMISFACT L0000196     HRDOW7 0.0 0.0 0.0 0.0 0.0 0.0 0.0 0.0
EMISFACT L0000197     HRDOW7 0.0 0.0 0.0 0.0 0.0 0.0 0.0 0.0
EMISFACT L0000197     HRDOW7 0.0 0.0 0.0 0.0 0.0 0.0 0.0 0.0
EMISFACT L0000197     HRDOW7 0.0 0.0 0.0 0.0 0.0 0.0 0.0 0.0
```

```
EMISFACT L0000198     HRDOW7 0.0 0.0 0.0 0.0 0.0 0.0 0.0 0.0
EMISFACT L0000198     HRDOW7 0.0 0.0 0.0 0.0 0.0 0.0 0.0 0.0
EMISFACT L0000198     HRDOW7 0.0 0.0 0.0 0.0 0.0 0.0 0.0 0.0
EMISFACT L0000199     HRDOW7 0.0 0.0 0.0 0.0 0.0 0.0 0.0 0.0
EMISFACT L0000199     HRDOW7 0.0 0.0 0.0 0.0 0.0 0.0 0.0 0.0
EMISFACT L0000199     HRDOW7 0.0 0.0 0.0 0.0 0.0 0.0 0.0 0.0
EMISFACT L0000200     HRDOW7 0.0 0.0 0.0 0.0 0.0 0.0 0.0 0.0
EMISFACT L0000200     HRDOW7 0.0 0.0 0.0 0.0 0.0 0.0 0.0 0.0
EMISFACT L0000200     HRDOW7 0.0 0.0 0.0 0.0 0.0 0.0 0.0 0.0
EMISFACT L0000201     HRDOW7 0.0 0.0 0.0 0.0 0.0 0.0 0.0 0.0
EMISFACT L0000201     HRDOW7 0.0 0.0 0.0 0.0 0.0 0.0 0.0 0.0
EMISFACT L0000201     HRDOW7 0.0 0.0 0.0 0.0 0.0 0.0 0.0 0.0
EMISFACT L0000202     HRDOW7 0.0 0.0 0.0 0.0 0.0 0.0 0.0 0.0
EMISFACT L0000202     HRDOW7 0.0 0.0 0.0 0.0 0.0 0.0 0.0 0.0
EMISFACT L0000202     HRDOW7 0.0 0.0 0.0 0.0 0.0 0.0 0.0 0.0
EMISFACT L0000203     HRDOW7 0.0 0.0 0.0 0.0 0.0 0.0 0.0 0.0
EMISFACT L0000203     HRDOW7 0.0 0.0 0.0 0.0 0.0 0.0 0.0 0.0
EMISFACT L0000203     HRDOW7 0.0 0.0 0.0 0.0 0.0 0.0 0.0 0.0
EMISFACT L0000204     HRDOW7 0.0 0.0 0.0 0.0 0.0 0.0 0.0 0.0
EMISFACT L0000204     HRDOW7 0.0 0.0 0.0 0.0 0.0 0.0 0.0 0.0
EMISFACT L0000204     HRDOW7 0.0 0.0 0.0 0.0 0.0 0.0 0.0 0.0
EMISFACT L0000205     HRDOW7 0.0 0.0 0.0 0.0 0.0 0.0 0.0 0.0
EMISFACT L0000205     HRDOW7 0.0 0.0 0.0 0.0 0.0 0.0 0.0 0.0
EMISFACT L0000205     HRDOW7 0.0 0.0 0.0 0.0 0.0 0.0 0.0 0.0
EMISFACT L0000206     HRDOW7 0.0 0.0 0.0 0.0 0.0 0.0 0.0 0.0
EMISFACT L0000206     HRDOW7 0.0 0.0 0.0 0.0 0.0 0.0 0.0 0.0
EMISFACT L0000206     HRDOW7 0.0 0.0 0.0 0.0 0.0 0.0 0.0 0.0
EMISFACT L0000207     HRDOW7 0.0 0.0 0.0 0.0 0.0 0.0 0.0 0.0
EMISFACT L0000207     HRDOW7 0.0 0.0 0.0 0.0 0.0 0.0 0.0 0.0
EMISFACT L0000207     HRDOW7 0.0 0.0 0.0 0.0 0.0 0.0 0.0 0.0
EMISFACT L0000208     HRDOW7 0.0 0.0 0.0 0.0 0.0 0.0 0.0 0.0
EMISFACT L0000208     HRDOW7 0.0 0.0 0.0 0.0 0.0 0.0 0.0 0.0
EMISFACT L0000208     HRDOW7 0.0 0.0 0.0 0.0 0.0 0.0 0.0 0.0
EMISFACT L0000209     HRDOW7 0.0 0.0 0.0 0.0 0.0 0.0 0.0 0.0
EMISFACT L0000209     HRDOW7 0.0 0.0 0.0 0.0 0.0 0.0 0.0 0.0
EMISFACT L0000209     HRDOW7 0.0 0.0 0.0 0.0 0.0 0.0 0.0 0.0
EMISFACT L0000210     HRDOW7 0.0 0.0 0.0 0.0 0.0 0.0 0.0 0.0
EMISFACT L0000210     HRDOW7 0.0 0.0 0.0 0.0 0.0 0.0 0.0 0.0
EMISFACT L0000210     HRDOW7 0.0 0.0 0.0 0.0 0.0 0.0 0.0 0.0
EMISFACT L0000211     HRDOW7 0.0 0.0 0.0 0.0 0.0 0.0 0.0 0.0
EMISFACT L0000211     HRDOW7 0.0 0.0 0.0 0.0 0.0 0.0 0.0 0.0
EMISFACT L0000211     HRDOW7 0.0 0.0 0.0 0.0 0.0 0.0 0.0 0.0
EMISFACT L0000212     HRDOW7 0.0 0.0 0.0 0.0 0.0 0.0 0.0 0.0
EMISFACT L0000212     HRDOW7 0.0 0.0 0.0 0.0 0.0 0.0 0.0 0.0
EMISFACT L0000212     HRDOW7 0.0 0.0 0.0 0.0 0.0 0.0 0.0 0.0
EMISFACT L0000213     HRDOW7 0.0 0.0 0.0 0.0 0.0 0.0 0.0 0.0
EMISFACT L0000213     HRDOW7 0.0 0.0 0.0 0.0 0.0 0.0 0.0 0.0
EMISFACT L0000213     HRDOW7 0.0 0.0 0.0 0.0 0.0 0.0 0.0 0.0
EMISFACT L0000214     HRDOW7 0.0 0.0 0.0 0.0 0.0 0.0 0.0 0.0
EMISFACT L0000214     HRDOW7 0.0 0.0 0.0 0.0 0.0 0.0 0.0 0.0
EMISFACT L0000214     HRDOW7 0.0 0.0 0.0 0.0 0.0 0.0 0.0 0.0
EMISFACT L0000215     HRDOW7 0.0 0.0 0.0 0.0 0.0 0.0 0.0 0.0
EMISFACT L0000215     HRDOW7 0.0 0.0 0.0 0.0 0.0 0.0 0.0 0.0
EMISFACT L0000215     HRDOW7 0.0 0.0 0.0 0.0 0.0 0.0 0.0 0.0
EMISFACT L0000216     HRDOW7 0.0 0.0 0.0 0.0 0.0 0.0 0.0 0.0
EMISFACT L0000216     HRDOW7 0.0 0.0 0.0 0.0 0.0 0.0 0.0 0.0
EMISFACT L0000216     HRDOW7 0.0 0.0 0.0 0.0 0.0 0.0 0.0 0.0
EMISFACT L0000217     HRDOW7 0.0 0.0 0.0 0.0 0.0 0.0 0.0 0.0
EMISFACT L0000217     HRDOW7 0.0 0.0 0.0 0.0 0.0 0.0 0.0 0.0
EMISFACT L0000217     HRDOW7 0.0 0.0 0.0 0.0 0.0 0.0 0.0 0.0
EMISFACT L0000218     HRDOW7 0.0 0.0 0.0 0.0 0.0 0.0 0.0 0.0
EMISFACT L0000218     HRDOW7 0.0 0.0 0.0 0.0 0.0 0.0 0.0 0.0
EMISFACT L0000218     HRDOW7 0.0 0.0 0.0 0.0 0.0 0.0 0.0 0.0
EMISFACT L0000219     HRDOW7 0.0 0.0 0.0 0.0 0.0 0.0 0.0 0.0
EMISFACT L0000219     HRDOW7 0.0 0.0 0.0 0.0 0.0 0.0 0.0 0.0
EMISFACT L0000219     HRDOW7 0.0 0.0 0.0 0.0 0.0 0.0 0.0 0.0
```

```
EMISFACT L0000220     HRDOW7 0.0 0.0 0.0 0.0 0.0 0.0 0.0 0.0
EMISFACT L0000220     HRDOW7 0.0 0.0 0.0 0.0 0.0 0.0 0.0 0.0
EMISFACT L0000220     HRDOW7 0.0 0.0 0.0 0.0 0.0 0.0 0.0 0.0
EMISFACT L0000221     HRDOW7 0.0 0.0 0.0 0.0 0.0 0.0 0.0 0.0
EMISFACT L0000221     HRDOW7 0.0 0.0 0.0 0.0 0.0 0.0 0.0 0.0
EMISFACT L0000221     HRDOW7 0.0 0.0 0.0 0.0 0.0 0.0 0.0 0.0
EMISFACT L0000222     HRDOW7 0.0 0.0 0.0 0.0 0.0 0.0 0.0 0.0
EMISFACT L0000222     HRDOW7 0.0 0.0 0.0 0.0 0.0 0.0 0.0 0.0
EMISFACT L0000222     HRDOW7 0.0 0.0 0.0 0.0 0.0 0.0 0.0 0.0
EMISFACT L0000223     HRDOW7 0.0 0.0 0.0 0.0 0.0 0.0 0.0 0.0
EMISFACT L0000223     HRDOW7 0.0 0.0 0.0 0.0 0.0 0.0 0.0 0.0
EMISFACT L0000223     HRDOW7 0.0 0.0 0.0 0.0 0.0 0.0 0.0 0.0
EMISFACT L0000224     HRDOW7 0.0 0.0 0.0 0.0 0.0 0.0 0.0 0.0
EMISFACT L0000224     HRDOW7 0.0 0.0 0.0 0.0 0.0 0.0 0.0 0.0
EMISFACT L0000224     HRDOW7 0.0 0.0 0.0 0.0 0.0 0.0 0.0 0.0
EMISFACT L0000225     HRDOW7 0.0 0.0 0.0 0.0 0.0 0.0 0.0 0.0
EMISFACT L0000225     HRDOW7 0.0 0.0 0.0 0.0 0.0 0.0 0.0 0.0
EMISFACT L0000225     HRDOW7 0.0 0.0 0.0 0.0 0.0 0.0 0.0 0.0
EMISFACT L0000226     HRDOW7 0.0 0.0 0.0 0.0 0.0 0.0 0.0 0.0
EMISFACT L0000226     HRDOW7 0.0 0.0 0.0 0.0 0.0 0.0 0.0 0.0
EMISFACT L0000226     HRDOW7 0.0 0.0 0.0 0.0 0.0 0.0 0.0 0.0
EMISFACT L0000227     HRDOW7 0.0 0.0 0.0 0.0 0.0 0.0 0.0 0.0
EMISFACT L0000227     HRDOW7 0.0 0.0 0.0 0.0 0.0 0.0 0.0 0.0
EMISFACT L0000227     HRDOW7 0.0 0.0 0.0 0.0 0.0 0.0 0.0 0.0
EMISFACT L0000228     HRDOW7 0.0 0.0 0.0 0.0 0.0 0.0 0.0 0.0
EMISFACT L0000228     HRDOW7 0.0 0.0 0.0 0.0 0.0 0.0 0.0 0.0
EMISFACT L0000228     HRDOW7 0.0 0.0 0.0 0.0 0.0 0.0 0.0 0.0
EMISFACT L0000229     HRDOW7 0.0 0.0 0.0 0.0 0.0 0.0 0.0 0.0
EMISFACT L0000229     HRDOW7 0.0 0.0 0.0 0.0 0.0 0.0 0.0 0.0
EMISFACT L0000229     HRDOW7 0.0 0.0 0.0 0.0 0.0 0.0 0.0 0.0
EMISFACT L0000230     HRDOW7 0.0 0.0 0.0 0.0 0.0 0.0 0.0 0.0
EMISFACT L0000230     HRDOW7 0.0 0.0 0.0 0.0 0.0 0.0 0.0 0.0
EMISFACT L0000230     HRDOW7 0.0 0.0 0.0 0.0 0.0 0.0 0.0 0.0
EMISFACT L0000231     HRDOW7 0.0 0.0 0.0 0.0 0.0 0.0 0.0 0.0
EMISFACT L0000231     HRDOW7 0.0 0.0 0.0 0.0 0.0 0.0 0.0 0.0
EMISFACT L0000231     HRDOW7 0.0 0.0 0.0 0.0 0.0 0.0 0.0 0.0
EMISFACT L0000232     HRDOW7 0.0 0.0 0.0 0.0 0.0 0.0 0.0 0.0
EMISFACT L0000232     HRDOW7 0.0 0.0 0.0 0.0 0.0 0.0 0.0 0.0
EMISFACT L0000232     HRDOW7 0.0 0.0 0.0 0.0 0.0 0.0 0.0 0.0
EMISFACT L0000233     HRDOW7 0.0 0.0 0.0 0.0 0.0 0.0 0.0 0.0
EMISFACT L0000233     HRDOW7 0.0 0.0 0.0 0.0 0.0 0.0 0.0 0.0
EMISFACT L0000233     HRDOW7 0.0 0.0 0.0 0.0 0.0 0.0 0.0 0.0
EMISFACT L0000234     HRDOW7 0.0 0.0 0.0 0.0 0.0 0.0 0.0 0.0
EMISFACT L0000234     HRDOW7 0.0 0.0 0.0 0.0 0.0 0.0 0.0 0.0
EMISFACT L0000234     HRDOW7 0.0 0.0 0.0 0.0 0.0 0.0 0.0 0.0
EMISFACT L0000235     HRDOW7 0.0 0.0 0.0 0.0 0.0 0.0 0.0 0.0
EMISFACT L0000235     HRDOW7 0.0 0.0 0.0 0.0 0.0 0.0 0.0 0.0
EMISFACT L0000235     HRDOW7 0.0 0.0 0.0 0.0 0.0 0.0 0.0 0.0
EMISFACT L0000236     HRDOW7 0.0 0.0 0.0 0.0 0.0 0.0 0.0 0.0
EMISFACT L0000236     HRDOW7 0.0 0.0 0.0 0.0 0.0 0.0 0.0 0.0
EMISFACT L0000236     HRDOW7 0.0 0.0 0.0 0.0 0.0 0.0 0.0 0.0
EMISFACT L0000237     HRDOW7 0.0 0.0 0.0 0.0 0.0 0.0 0.0 0.0
EMISFACT L0000237     HRDOW7 0.0 0.0 0.0 0.0 0.0 0.0 0.0 0.0
EMISFACT L0000237     HRDOW7 0.0 0.0 0.0 0.0 0.0 0.0 0.0 0.0
EMISFACT L0000238     HRDOW7 0.0 0.0 0.0 0.0 0.0 0.0 0.0 0.0
EMISFACT L0000238     HRDOW7 0.0 0.0 0.0 0.0 0.0 0.0 0.0 0.0
EMISFACT L0000238     HRDOW7 0.0 0.0 0.0 0.0 0.0 0.0 0.0 0.0
EMISFACT L0000239     HRDOW7 0.0 0.0 0.0 0.0 0.0 0.0 0.0 0.0
EMISFACT L0000239     HRDOW7 0.0 0.0 0.0 0.0 0.0 0.0 0.0 0.0
EMISFACT L0000239     HRDOW7 0.0 0.0 0.0 0.0 0.0 0.0 0.0 0.0
EMISFACT L0000240     HRDOW7 0.0 0.0 0.0 0.0 0.0 0.0 0.0 0.0
EMISFACT L0000240     HRDOW7 0.0 0.0 0.0 0.0 0.0 0.0 0.0 0.0
EMISFACT L0000240     HRDOW7 0.0 0.0 0.0 0.0 0.0 0.0 0.0 0.0
EMISFACT L0000241     HRDOW7 0.0 0.0 0.0 0.0 0.0 0.0 0.0 0.0
EMISFACT L0000241     HRDOW7 0.0 0.0 0.0 0.0 0.0 0.0 0.0 0.0
EMISFACT L0000241     HRDOW7 0.0 0.0 0.0 0.0 0.0 0.0 0.0 0.0
```

```
EMISFACT L0000242     HRDOW7 0.0 0.0 0.0 0.0 0.0 0.0 0.0 0.0
EMISFACT L0000242     HRDOW7 0.0 0.0 0.0 0.0 0.0 0.0 0.0 0.0
EMISFACT L0000242     HRDOW7 0.0 0.0 0.0 0.0 0.0 0.0 0.0 0.0
EMISFACT L0000243     HRDOW7 0.0 0.0 0.0 0.0 0.0 0.0 0.0 0.0
EMISFACT L0000243     HRDOW7 0.0 0.0 0.0 0.0 0.0 0.0 0.0 0.0
EMISFACT L0000243     HRDOW7 0.0 0.0 0.0 0.0 0.0 0.0 0.0 0.0
EMISFACT L0000244     HRDOW7 0.0 0.0 0.0 0.0 0.0 0.0 0.0 0.0
EMISFACT L0000244     HRDOW7 0.0 0.0 0.0 0.0 0.0 0.0 0.0 0.0
EMISFACT L0000244     HRDOW7 0.0 0.0 0.0 0.0 0.0 0.0 0.0 0.0
EMISFACT L0000245     HRDOW7 0.0 0.0 0.0 0.0 0.0 0.0 0.0 0.0
EMISFACT L0000245     HRDOW7 0.0 0.0 0.0 0.0 0.0 0.0 0.0 0.0
EMISFACT L0000245     HRDOW7 0.0 0.0 0.0 0.0 0.0 0.0 0.0 0.0
EMISFACT L0000246     HRDOW7 0.0 0.0 0.0 0.0 0.0 0.0 0.0 0.0
EMISFACT L0000246     HRDOW7 0.0 0.0 0.0 0.0 0.0 0.0 0.0 0.0
EMISFACT L0000246     HRDOW7 0.0 0.0 0.0 0.0 0.0 0.0 0.0 0.0
EMISFACT L0000247     HRDOW7 0.0 0.0 0.0 0.0 0.0 0.0 0.0 0.0
EMISFACT L0000247     HRDOW7 0.0 0.0 0.0 0.0 0.0 0.0 0.0 0.0
EMISFACT L0000247     HRDOW7 0.0 0.0 0.0 0.0 0.0 0.0 0.0 0.0
EMISFACT L0000248     HRDOW7 0.0 0.0 0.0 0.0 0.0 0.0 0.0 0.0
EMISFACT L0000248     HRDOW7 0.0 0.0 0.0 0.0 0.0 0.0 0.0 0.0
EMISFACT L0000248     HRDOW7 0.0 0.0 0.0 0.0 0.0 0.0 0.0 0.0
EMISFACT L0000249     HRDOW7 0.0 0.0 0.0 0.0 0.0 0.0 0.0 0.0
EMISFACT L0000249     HRDOW7 0.0 0.0 0.0 0.0 0.0 0.0 0.0 0.0
EMISFACT L0000249     HRDOW7 0.0 0.0 0.0 0.0 0.0 0.0 0.0 0.0
EMISFACT L0000250     HRDOW7 0.0 0.0 0.0 0.0 0.0 0.0 0.0 0.0
EMISFACT L0000250     HRDOW7 0.0 0.0 0.0 0.0 0.0 0.0 0.0 0.0
EMISFACT L0000250     HRDOW7 0.0 0.0 0.0 0.0 0.0 0.0 0.0 0.0
EMISFACT L0000251     HRDOW7 0.0 0.0 0.0 0.0 0.0 0.0 0.0 0.0
EMISFACT L0000251     HRDOW7 0.0 0.0 0.0 0.0 0.0 0.0 0.0 0.0
EMISFACT L0000251     HRDOW7 0.0 0.0 0.0 0.0 0.0 0.0 0.0 0.0
EMISFACT L0000252     HRDOW7 0.0 0.0 0.0 0.0 0.0 0.0 0.0 0.0
EMISFACT L0000252     HRDOW7 0.0 0.0 0.0 0.0 0.0 0.0 0.0 0.0
EMISFACT L0000252     HRDOW7 0.0 0.0 0.0 0.0 0.0 0.0 0.0 0.0
EMISFACT L0000253     HRDOW7 0.0 0.0 0.0 0.0 0.0 0.0 0.0 0.0
EMISFACT L0000253     HRDOW7 0.0 0.0 0.0 0.0 0.0 0.0 0.0 0.0
EMISFACT L0000253     HRDOW7 0.0 0.0 0.0 0.0 0.0 0.0 0.0 0.0
EMISFACT L0000254     HRDOW7 0.0 0.0 0.0 0.0 0.0 0.0 0.0 0.0
EMISFACT L0000254     HRDOW7 0.0 0.0 0.0 0.0 0.0 0.0 0.0 0.0
EMISFACT L0000254     HRDOW7 0.0 0.0 0.0 0.0 0.0 0.0 0.0 0.0
EMISFACT L0000255     HRDOW7 0.0 0.0 0.0 0.0 0.0 0.0 0.0 0.0
EMISFACT L0000255     HRDOW7 0.0 0.0 0.0 0.0 0.0 0.0 0.0 0.0
EMISFACT L0000255     HRDOW7 0.0 0.0 0.0 0.0 0.0 0.0 0.0 0.0
EMISFACT L0000256     HRDOW7 0.0 0.0 0.0 0.0 0.0 0.0 0.0 0.0
EMISFACT L0000256     HRDOW7 0.0 0.0 0.0 0.0 0.0 0.0 0.0 0.0
EMISFACT L0000256     HRDOW7 0.0 0.0 0.0 0.0 0.0 0.0 0.0 0.0
EMISFACT L0000257     HRDOW7 0.0 0.0 0.0 0.0 0.0 0.0 0.0 0.0
EMISFACT L0000257     HRDOW7 0.0 0.0 0.0 0.0 0.0 0.0 0.0 0.0
EMISFACT L0000257     HRDOW7 0.0 0.0 0.0 0.0 0.0 0.0 0.0 0.0
EMISFACT L0000258     HRDOW7 0.0 0.0 0.0 0.0 0.0 0.0 0.0 0.0
EMISFACT L0000258     HRDOW7 0.0 0.0 0.0 0.0 0.0 0.0 0.0 0.0
EMISFACT L0000258     HRDOW7 0.0 0.0 0.0 0.0 0.0 0.0 0.0 0.0
EMISFACT L0000259     HRDOW7 0.0 0.0 0.0 0.0 0.0 0.0 0.0 0.0
EMISFACT L0000259     HRDOW7 0.0 0.0 0.0 0.0 0.0 0.0 0.0 0.0
EMISFACT L0000259     HRDOW7 0.0 0.0 0.0 0.0 0.0 0.0 0.0 0.0
EMISFACT L0000260     HRDOW7 0.0 0.0 0.0 0.0 0.0 0.0 0.0 0.0
EMISFACT L0000260     HRDOW7 0.0 0.0 0.0 0.0 0.0 0.0 0.0 0.0
EMISFACT L0000260     HRDOW7 0.0 0.0 0.0 0.0 0.0 0.0 0.0 0.0
EMISFACT L0000261     HRDOW7 0.0 0.0 0.0 0.0 0.0 0.0 0.0 0.0
EMISFACT L0000261     HRDOW7 0.0 0.0 0.0 0.0 0.0 0.0 0.0 0.0
EMISFACT L0000261     HRDOW7 0.0 0.0 0.0 0.0 0.0 0.0 0.0 0.0
EMISFACT L0000262     HRDOW7 0.0 0.0 0.0 0.0 0.0 0.0 0.0 0.0
EMISFACT L0000262     HRDOW7 0.0 0.0 0.0 0.0 0.0 0.0 0.0 0.0
EMISFACT L0000262     HRDOW7 0.0 0.0 0.0 0.0 0.0 0.0 0.0 0.0
EMISFACT L0000263     HRDOW7 0.0 0.0 0.0 0.0 0.0 0.0 0.0 0.0
EMISFACT L0000263     HRDOW7 0.0 0.0 0.0 0.0 0.0 0.0 0.0 0.0
EMISFACT L0000263     HRDOW7 0.0 0.0 0.0 0.0 0.0 0.0 0.0 0.0
```

```
EMISFACT L0000264     HRDOW7 0.0 0.0 0.0 0.0 0.0 0.0 0.0 0.0
EMISFACT L0000264     HRDOW7 0.0 0.0 0.0 0.0 0.0 0.0 0.0 0.0
EMISFACT L0000264     HRDOW7 0.0 0.0 0.0 0.0 0.0 0.0 0.0 0.0
EMISFACT L0000265     HRDOW7 0.0 0.0 0.0 0.0 0.0 0.0 0.0 0.0
EMISFACT L0000265     HRDOW7 0.0 0.0 0.0 0.0 0.0 0.0 0.0 0.0
EMISFACT L0000265     HRDOW7 0.0 0.0 0.0 0.0 0.0 0.0 0.0 0.0
EMISFACT L0000266     HRDOW7 0.0 0.0 0.0 0.0 0.0 0.0 0.0 0.0
EMISFACT L0000266     HRDOW7 0.0 0.0 0.0 0.0 0.0 0.0 0.0 0.0
EMISFACT L0000266     HRDOW7 0.0 0.0 0.0 0.0 0.0 0.0 0.0 0.0
EMISFACT L0000267     HRDOW7 0.0 0.0 0.0 0.0 0.0 0.0 0.0 0.0
EMISFACT L0000267     HRDOW7 0.0 0.0 0.0 0.0 0.0 0.0 0.0 0.0
EMISFACT L0000267     HRDOW7 0.0 0.0 0.0 0.0 0.0 0.0 0.0 0.0
EMISFACT L0000268     HRDOW7 0.0 0.0 0.0 0.0 0.0 0.0 0.0 0.0
EMISFACT L0000268     HRDOW7 0.0 0.0 0.0 0.0 0.0 0.0 0.0 0.0
EMISFACT L0000268     HRDOW7 0.0 0.0 0.0 0.0 0.0 0.0 0.0 0.0
EMISFACT L0000269     HRDOW7 0.0 0.0 0.0 0.0 0.0 0.0 0.0 0.0
EMISFACT L0000269     HRDOW7 0.0 0.0 0.0 0.0 0.0 0.0 0.0 0.0
EMISFACT L0000269     HRDOW7 0.0 0.0 0.0 0.0 0.0 0.0 0.0 0.0
EMISFACT L0000270     HRDOW7 0.0 0.0 0.0 0.0 0.0 0.0 0.0 0.0
EMISFACT L0000270     HRDOW7 0.0 0.0 0.0 0.0 0.0 0.0 0.0 0.0
EMISFACT L0000270     HRDOW7 0.0 0.0 0.0 0.0 0.0 0.0 0.0 0.0
EMISFACT L0000271     HRDOW7 0.0 0.0 0.0 0.0 0.0 0.0 0.0 0.0
EMISFACT L0000271     HRDOW7 0.0 0.0 0.0 0.0 0.0 0.0 0.0 0.0
EMISFACT L0000271     HRDOW7 0.0 0.0 0.0 0.0 0.0 0.0 0.0 0.0
EMISFACT L0000272     HRDOW7 0.0 0.0 0.0 0.0 0.0 0.0 0.0 0.0
EMISFACT L0000272     HRDOW7 0.0 0.0 0.0 0.0 0.0 0.0 0.0 0.0
EMISFACT L0000272     HRDOW7 0.0 0.0 0.0 0.0 0.0 0.0 0.0 0.0
EMISFACT L0000273     HRDOW7 0.0 0.0 0.0 0.0 0.0 0.0 0.0 0.0
EMISFACT L0000273     HRDOW7 0.0 0.0 0.0 0.0 0.0 0.0 0.0 0.0
EMISFACT L0000273     HRDOW7 0.0 0.0 0.0 0.0 0.0 0.0 0.0 0.0
EMISFACT L0000274     HRDOW7 0.0 0.0 0.0 0.0 0.0 0.0 0.0 0.0
EMISFACT L0000274     HRDOW7 0.0 0.0 0.0 0.0 0.0 0.0 0.0 0.0
EMISFACT L0000274     HRDOW7 0.0 0.0 0.0 0.0 0.0 0.0 0.0 0.0
EMISFACT L0000275     HRDOW7 0.0 0.0 0.0 0.0 0.0 0.0 0.0 0.0
EMISFACT L0000275     HRDOW7 0.0 0.0 0.0 0.0 0.0 0.0 0.0 0.0
EMISFACT L0000275     HRDOW7 0.0 0.0 0.0 0.0 0.0 0.0 0.0 0.0
EMISFACT L0000276     HRDOW7 0.0 0.0 0.0 0.0 0.0 0.0 0.0 0.0
EMISFACT L0000276     HRDOW7 0.0 0.0 0.0 0.0 0.0 0.0 0.0 0.0
EMISFACT L0000276     HRDOW7 0.0 0.0 0.0 0.0 0.0 0.0 0.0 0.0
EMISFACT L0000277     HRDOW7 0.0 0.0 0.0 0.0 0.0 0.0 0.0 0.0
EMISFACT L0000277     HRDOW7 0.0 0.0 0.0 0.0 0.0 0.0 0.0 0.0
EMISFACT L0000277     HRDOW7 0.0 0.0 0.0 0.0 0.0 0.0 0.0 0.0
EMISFACT L0000278     HRDOW7 0.0 0.0 0.0 0.0 0.0 0.0 0.0 0.0
EMISFACT L0000278     HRDOW7 0.0 0.0 0.0 0.0 0.0 0.0 0.0 0.0
EMISFACT L0000278     HRDOW7 0.0 0.0 0.0 0.0 0.0 0.0 0.0 0.0
EMISFACT L0000279     HRDOW7 0.0 0.0 0.0 0.0 0.0 0.0 0.0 0.0
EMISFACT L0000279     HRDOW7 0.0 0.0 0.0 0.0 0.0 0.0 0.0 0.0
EMISFACT L0000279     HRDOW7 0.0 0.0 0.0 0.0 0.0 0.0 0.0 0.0
EMISFACT L0000280     HRDOW7 0.0 0.0 0.0 0.0 0.0 0.0 0.0 0.0
EMISFACT L0000280     HRDOW7 0.0 0.0 0.0 0.0 0.0 0.0 0.0 0.0
EMISFACT L0000280     HRDOW7 0.0 0.0 0.0 0.0 0.0 0.0 0.0 0.0
EMISFACT L0000281     HRDOW7 0.0 0.0 0.0 0.0 0.0 0.0 0.0 0.0
EMISFACT L0000281     HRDOW7 0.0 0.0 0.0 0.0 0.0 0.0 0.0 0.0
EMISFACT L0000281     HRDOW7 0.0 0.0 0.0 0.0 0.0 0.0 0.0 0.0
EMISFACT L0000282     HRDOW7 0.0 0.0 0.0 0.0 0.0 0.0 0.0 0.0
EMISFACT L0000282     HRDOW7 0.0 0.0 0.0 0.0 0.0 0.0 0.0 0.0
EMISFACT L0000282     HRDOW7 0.0 0.0 0.0 0.0 0.0 0.0 0.0 0.0
EMISFACT L0000283     HRDOW7 0.0 0.0 0.0 0.0 0.0 0.0 0.0 0.0
EMISFACT L0000283     HRDOW7 0.0 0.0 0.0 0.0 0.0 0.0 0.0 0.0
EMISFACT L0000283     HRDOW7 0.0 0.0 0.0 0.0 0.0 0.0 0.0 0.0
EMISFACT L0000284     HRDOW7 0.0 0.0 0.0 0.0 0.0 0.0 0.0 0.0
EMISFACT L0000284     HRDOW7 0.0 0.0 0.0 0.0 0.0 0.0 0.0 0.0
EMISFACT L0000284     HRDOW7 0.0 0.0 0.0 0.0 0.0 0.0 0.0 0.0
EMISFACT L0000285     HRDOW7 0.0 0.0 0.0 0.0 0.0 0.0 0.0 0.0
EMISFACT L0000285     HRDOW7 0.0 0.0 0.0 0.0 0.0 0.0 0.0 0.0
EMISFACT L0000285     HRDOW7 0.0 0.0 0.0 0.0 0.0 0.0 0.0 0.0
```

```
EMISFACT L0000286     HRDOW7 0.0 0.0 0.0 0.0 0.0 0.0 0.0 0.0
EMISFACT L0000286     HRDOW7 0.0 0.0 0.0 0.0 0.0 0.0 0.0 0.0
EMISFACT L0000286     HRDOW7 0.0 0.0 0.0 0.0 0.0 0.0 0.0 0.0
EMISFACT L0000287     HRDOW7 0.0 0.0 0.0 0.0 0.0 0.0 0.0 0.0
EMISFACT L0000287     HRDOW7 0.0 0.0 0.0 0.0 0.0 0.0 0.0 0.0
EMISFACT L0000287     HRDOW7 0.0 0.0 0.0 0.0 0.0 0.0 0.0 0.0
EMISFACT L0000288     HRDOW7 0.0 0.0 0.0 0.0 0.0 0.0 0.0 0.0
EMISFACT L0000288     HRDOW7 0.0 0.0 0.0 0.0 0.0 0.0 0.0 0.0
EMISFACT L0000288     HRDOW7 0.0 0.0 0.0 0.0 0.0 0.0 0.0 0.0
EMISFACT L0000289     HRDOW7 0.0 0.0 0.0 0.0 0.0 0.0 0.0 0.0
EMISFACT L0000289     HRDOW7 0.0 0.0 0.0 0.0 0.0 0.0 0.0 0.0
EMISFACT L0000289     HRDOW7 0.0 0.0 0.0 0.0 0.0 0.0 0.0 0.0
EMISFACT L0000290     HRDOW7 0.0 0.0 0.0 0.0 0.0 0.0 0.0 0.0
EMISFACT L0000290     HRDOW7 0.0 0.0 0.0 0.0 0.0 0.0 0.0 0.0
EMISFACT L0000290     HRDOW7 0.0 0.0 0.0 0.0 0.0 0.0 0.0 0.0
EMISFACT L0000291     HRDOW7 0.0 0.0 0.0 0.0 0.0 0.0 0.0 0.0
EMISFACT L0000291     HRDOW7 0.0 0.0 0.0 0.0 0.0 0.0 0.0 0.0
EMISFACT L0000291     HRDOW7 0.0 0.0 0.0 0.0 0.0 0.0 0.0 0.0
EMISFACT L0000292     HRDOW7 0.0 0.0 0.0 0.0 0.0 0.0 0.0 0.0
EMISFACT L0000292     HRDOW7 0.0 0.0 0.0 0.0 0.0 0.0 0.0 0.0
EMISFACT L0000292     HRDOW7 0.0 0.0 0.0 0.0 0.0 0.0 0.0 0.0
EMISFACT L0000293     HRDOW7 0.0 0.0 0.0 0.0 0.0 0.0 0.0 0.0
EMISFACT L0000293     HRDOW7 0.0 0.0 0.0 0.0 0.0 0.0 0.0 0.0
EMISFACT L0000293     HRDOW7 0.0 0.0 0.0 0.0 0.0 0.0 0.0 0.0
EMISFACT L0000294     HRDOW7 0.0 0.0 0.0 0.0 0.0 0.0 0.0 0.0
EMISFACT L0000294     HRDOW7 0.0 0.0 0.0 0.0 0.0 0.0 0.0 0.0
EMISFACT L0000294     HRDOW7 0.0 0.0 0.0 0.0 0.0 0.0 0.0 0.0
EMISFACT L0000295     HRDOW7 0.0 0.0 0.0 0.0 0.0 0.0 0.0 0.0
EMISFACT L0000295     HRDOW7 0.0 0.0 0.0 0.0 0.0 0.0 0.0 0.0
EMISFACT L0000295     HRDOW7 0.0 0.0 0.0 0.0 0.0 0.0 0.0 0.0
EMISFACT L0000296     HRDOW7 0.0 0.0 0.0 0.0 0.0 0.0 0.0 0.0
EMISFACT L0000296     HRDOW7 0.0 0.0 0.0 0.0 0.0 0.0 0.0 0.0
EMISFACT L0000296     HRDOW7 0.0 0.0 0.0 0.0 0.0 0.0 0.0 0.0
EMISFACT L0000297     HRDOW7 0.0 0.0 0.0 0.0 0.0 0.0 0.0 0.0
EMISFACT L0000297     HRDOW7 0.0 0.0 0.0 0.0 0.0 0.0 0.0 0.0
EMISFACT L0000297     HRDOW7 0.0 0.0 0.0 0.0 0.0 0.0 0.0 0.0
EMISFACT L0000298     HRDOW7 0.0 0.0 0.0 0.0 0.0 0.0 0.0 0.0
EMISFACT L0000298     HRDOW7 0.0 0.0 0.0 0.0 0.0 0.0 0.0 0.0
EMISFACT L0000298     HRDOW7 0.0 0.0 0.0 0.0 0.0 0.0 0.0 0.0
EMISFACT L0000299     HRDOW7 0.0 0.0 0.0 0.0 0.0 0.0 0.0 0.0
EMISFACT L0000299     HRDOW7 0.0 0.0 0.0 0.0 0.0 0.0 0.0 0.0
EMISFACT L0000299     HRDOW7 0.0 0.0 0.0 0.0 0.0 0.0 0.0 0.0
EMISFACT L0000300     HRDOW7 0.0 0.0 0.0 0.0 0.0 0.0 0.0 0.0
EMISFACT L0000300     HRDOW7 0.0 0.0 0.0 0.0 0.0 0.0 0.0 0.0
EMISFACT L0000300     HRDOW7 0.0 0.0 0.0 0.0 0.0 0.0 0.0 0.0
EMISFACT L0000301     HRDOW7 0.0 0.0 0.0 0.0 0.0 0.0 0.0 0.0
EMISFACT L0000301     HRDOW7 0.0 0.0 0.0 0.0 0.0 0.0 0.0 0.0
EMISFACT L0000301     HRDOW7 0.0 0.0 0.0 0.0 0.0 0.0 0.0 0.0
EMISFACT L0000302     HRDOW7 0.0 0.0 0.0 0.0 0.0 0.0 0.0 0.0
EMISFACT L0000302     HRDOW7 0.0 0.0 0.0 0.0 0.0 0.0 0.0 0.0
EMISFACT L0000302     HRDOW7 0.0 0.0 0.0 0.0 0.0 0.0 0.0 0.0
EMISFACT L0000303     HRDOW7 0.0 0.0 0.0 0.0 0.0 0.0 0.0 0.0
EMISFACT L0000303     HRDOW7 0.0 0.0 0.0 0.0 0.0 0.0 0.0 0.0
EMISFACT L0000303     HRDOW7 0.0 0.0 0.0 0.0 0.0 0.0 0.0 0.0
EMISFACT L0000304     HRDOW7 0.0 0.0 0.0 0.0 0.0 0.0 0.0 0.0
EMISFACT L0000304     HRDOW7 0.0 0.0 0.0 0.0 0.0 0.0 0.0 0.0
EMISFACT L0000304     HRDOW7 0.0 0.0 0.0 0.0 0.0 0.0 0.0 0.0
EMISFACT L0000305     HRDOW7 0.0 0.0 0.0 0.0 0.0 0.0 0.0 0.0
EMISFACT L0000305     HRDOW7 0.0 0.0 0.0 0.0 0.0 0.0 0.0 0.0
EMISFACT L0000305     HRDOW7 0.0 0.0 0.0 0.0 0.0 0.0 0.0 0.0
EMISFACT L0000306     HRDOW7 0.0 0.0 0.0 0.0 0.0 0.0 0.0 0.0
EMISFACT L0000306     HRDOW7 0.0 0.0 0.0 0.0 0.0 0.0 0.0 0.0
EMISFACT L0000306     HRDOW7 0.0 0.0 0.0 0.0 0.0 0.0 0.0 0.0
EMISFACT L0000307     HRDOW7 0.0 0.0 0.0 0.0 0.0 0.0 0.0 0.0
EMISFACT L0000307     HRDOW7 0.0 0.0 0.0 0.0 0.0 0.0 0.0 0.0
EMISFACT L0000307     HRDOW7 0.0 0.0 0.0 0.0 0.0 0.0 0.0 0.0
```

```
EMISFACT L0000308     HRDOW7 0.0 0.0 0.0 0.0 0.0 0.0 0.0 0.0
EMISFACT L0000308     HRDOW7 0.0 0.0 0.0 0.0 0.0 0.0 0.0 0.0
EMISFACT L0000308     HRDOW7 0.0 0.0 0.0 0.0 0.0 0.0 0.0 0.0
EMISFACT L0000309     HRDOW7 0.0 0.0 0.0 0.0 0.0 0.0 0.0 0.0
EMISFACT L0000309     HRDOW7 0.0 0.0 0.0 0.0 0.0 0.0 0.0 0.0
EMISFACT L0000309     HRDOW7 0.0 0.0 0.0 0.0 0.0 0.0 0.0 0.0
EMISFACT L0000310     HRDOW7 0.0 0.0 0.0 0.0 0.0 0.0 0.0 0.0
EMISFACT L0000310     HRDOW7 0.0 0.0 0.0 0.0 0.0 0.0 0.0 0.0
EMISFACT L0000310     HRDOW7 0.0 0.0 0.0 0.0 0.0 0.0 0.0 0.0
EMISFACT L0000311     HRDOW7 0.0 0.0 0.0 0.0 0.0 0.0 0.0 0.0
EMISFACT L0000311     HRDOW7 0.0 0.0 0.0 0.0 0.0 0.0 0.0 0.0
EMISFACT L0000311     HRDOW7 0.0 0.0 0.0 0.0 0.0 0.0 0.0 0.0
EMISFACT L0000312     HRDOW7 0.0 0.0 0.0 0.0 0.0 0.0 0.0 0.0
EMISFACT L0000312     HRDOW7 0.0 0.0 0.0 0.0 0.0 0.0 0.0 0.0
EMISFACT L0000312     HRDOW7 0.0 0.0 0.0 0.0 0.0 0.0 0.0 0.0
EMISFACT L0000313     HRDOW7 0.0 0.0 0.0 0.0 0.0 0.0 0.0 0.0
EMISFACT L0000313     HRDOW7 0.0 0.0 0.0 0.0 0.0 0.0 0.0 0.0
EMISFACT L0000313     HRDOW7 0.0 0.0 0.0 0.0 0.0 0.0 0.0 0.0
EMISFACT L0000314     HRDOW7 0.0 0.0 0.0 0.0 0.0 0.0 0.0 0.0
EMISFACT L0000314     HRDOW7 0.0 0.0 0.0 0.0 0.0 0.0 0.0 0.0
EMISFACT L0000314     HRDOW7 0.0 0.0 0.0 0.0 0.0 0.0 0.0 0.0
EMISFACT L0000315     HRDOW7 0.0 0.0 0.0 0.0 0.0 0.0 0.0 0.0
EMISFACT L0000315     HRDOW7 0.0 0.0 0.0 0.0 0.0 0.0 0.0 0.0
EMISFACT L0000315     HRDOW7 0.0 0.0 0.0 0.0 0.0 0.0 0.0 0.0
EMISFACT L0000316     HRDOW7 0.0 0.0 0.0 0.0 0.0 0.0 0.0 0.0
EMISFACT L0000316     HRDOW7 0.0 0.0 0.0 0.0 0.0 0.0 0.0 0.0
EMISFACT L0000316     HRDOW7 0.0 0.0 0.0 0.0 0.0 0.0 0.0 0.0
EMISFACT L0000317     HRDOW7 0.0 0.0 0.0 0.0 0.0 0.0 0.0 0.0
EMISFACT L0000317     HRDOW7 0.0 0.0 0.0 0.0 0.0 0.0 0.0 0.0
EMISFACT L0000317     HRDOW7 0.0 0.0 0.0 0.0 0.0 0.0 0.0 0.0
EMISFACT L0000318     HRDOW7 0.0 0.0 0.0 0.0 0.0 0.0 0.0 0.0
EMISFACT L0000318     HRDOW7 0.0 0.0 0.0 0.0 0.0 0.0 0.0 0.0
EMISFACT L0000318     HRDOW7 0.0 0.0 0.0 0.0 0.0 0.0 0.0 0.0
EMISFACT L0000319     HRDOW7 0.0 0.0 0.0 0.0 0.0 0.0 0.0 0.0
EMISFACT L0000319     HRDOW7 0.0 0.0 0.0 0.0 0.0 0.0 0.0 0.0
EMISFACT L0000319     HRDOW7 0.0 0.0 0.0 0.0 0.0 0.0 0.0 0.0
EMISFACT L0000320     HRDOW7 0.0 0.0 0.0 0.0 0.0 0.0 0.0 0.0
EMISFACT L0000320     HRDOW7 0.0 0.0 0.0 0.0 0.0 0.0 0.0 0.0
EMISFACT L0000320     HRDOW7 0.0 0.0 0.0 0.0 0.0 0.0 0.0 0.0
EMISFACT L0000321     HRDOW7 0.0 0.0 0.0 0.0 0.0 0.0 0.0 0.0
EMISFACT L0000321     HRDOW7 0.0 0.0 0.0 0.0 0.0 0.0 0.0 0.0
EMISFACT L0000321     HRDOW7 0.0 0.0 0.0 0.0 0.0 0.0 0.0 0.0
EMISFACT L0000322     HRDOW7 0.0 0.0 0.0 0.0 0.0 0.0 0.0 0.0
EMISFACT L0000322     HRDOW7 0.0 0.0 0.0 0.0 0.0 0.0 0.0 0.0
EMISFACT L0000322     HRDOW7 0.0 0.0 0.0 0.0 0.0 0.0 0.0 0.0
EMISFACT L0000323     HRDOW7 0.0 0.0 0.0 0.0 0.0 0.0 0.0 0.0
EMISFACT L0000323     HRDOW7 0.0 0.0 0.0 0.0 0.0 0.0 0.0 0.0
EMISFACT L0000323     HRDOW7 0.0 0.0 0.0 0.0 0.0 0.0 0.0 0.0
EMISFACT L0000324     HRDOW7 0.0 0.0 0.0 0.0 0.0 0.0 0.0 0.0
EMISFACT L0000324     HRDOW7 0.0 0.0 0.0 0.0 0.0 0.0 0.0 0.0
EMISFACT L0000324     HRDOW7 0.0 0.0 0.0 0.0 0.0 0.0 0.0 0.0
EMISFACT L0000325     HRDOW7 0.0 0.0 0.0 0.0 0.0 0.0 0.0 0.0
EMISFACT L0000325     HRDOW7 0.0 0.0 0.0 0.0 0.0 0.0 0.0 0.0
EMISFACT L0000325     HRDOW7 0.0 0.0 0.0 0.0 0.0 0.0 0.0 0.0
EMISFACT L0000326     HRDOW7 0.0 0.0 0.0 0.0 0.0 0.0 0.0 0.0
EMISFACT L0000326     HRDOW7 0.0 0.0 0.0 0.0 0.0 0.0 0.0 0.0
EMISFACT L0000326     HRDOW7 0.0 0.0 0.0 0.0 0.0 0.0 0.0 0.0
EMISFACT L0000327     HRDOW7 0.0 0.0 0.0 0.0 0.0 0.0 0.0 0.0
EMISFACT L0000327     HRDOW7 0.0 0.0 0.0 0.0 0.0 0.0 0.0 0.0
EMISFACT L0000327     HRDOW7 0.0 0.0 0.0 0.0 0.0 0.0 0.0 0.0
EMISFACT L0000328     HRDOW7 0.0 0.0 0.0 0.0 0.0 0.0 0.0 0.0
EMISFACT L0000328     HRDOW7 0.0 0.0 0.0 0.0 0.0 0.0 0.0 0.0
EMISFACT L0000328     HRDOW7 0.0 0.0 0.0 0.0 0.0 0.0 0.0 0.0
EMISFACT L0000329     HRDOW7 0.0 0.0 0.0 0.0 0.0 0.0 0.0 0.0
EMISFACT L0000329     HRDOW7 0.0 0.0 0.0 0.0 0.0 0.0 0.0 0.0
EMISFACT L0000329     HRDOW7 0.0 0.0 0.0 0.0 0.0 0.0 0.0 0.0
```

```
EMISFACT L0000330     HRDOW7 0.0 0.0 0.0 0.0 0.0 0.0 0.0 0.0
EMISFACT L0000330     HRDOW7 0.0 0.0 0.0 0.0 0.0 0.0 0.0 0.0
EMISFACT L0000330     HRDOW7 0.0 0.0 0.0 0.0 0.0 0.0 0.0 0.0
EMISFACT L0000331     HRDOW7 0.0 0.0 0.0 0.0 0.0 0.0 0.0 0.0
EMISFACT L0000331     HRDOW7 0.0 0.0 0.0 0.0 0.0 0.0 0.0 0.0
EMISFACT L0000331     HRDOW7 0.0 0.0 0.0 0.0 0.0 0.0 0.0 0.0
EMISFACT L0000332     HRDOW7 0.0 0.0 0.0 0.0 0.0 0.0 0.0 0.0
EMISFACT L0000332     HRDOW7 0.0 0.0 0.0 0.0 0.0 0.0 0.0 0.0
EMISFACT L0000332     HRDOW7 0.0 0.0 0.0 0.0 0.0 0.0 0.0 0.0
EMISFACT L0000333     HRDOW7 0.0 0.0 0.0 0.0 0.0 0.0 0.0 0.0
EMISFACT L0000333     HRDOW7 0.0 0.0 0.0 0.0 0.0 0.0 0.0 0.0
EMISFACT L0000333     HRDOW7 0.0 0.0 0.0 0.0 0.0 0.0 0.0 0.0
EMISFACT L0000334     HRDOW7 0.0 0.0 0.0 0.0 0.0 0.0 0.0 0.0
EMISFACT L0000334     HRDOW7 0.0 0.0 0.0 0.0 0.0 0.0 0.0 0.0
EMISFACT L0000334     HRDOW7 0.0 0.0 0.0 0.0 0.0 0.0 0.0 0.0
EMISFACT L0000335     HRDOW7 0.0 0.0 0.0 0.0 0.0 0.0 0.0 0.0
EMISFACT L0000335     HRDOW7 0.0 0.0 0.0 0.0 0.0 0.0 0.0 0.0
EMISFACT L0000335     HRDOW7 0.0 0.0 0.0 0.0 0.0 0.0 0.0 0.0
EMISFACT L0000336     HRDOW7 0.0 0.0 0.0 0.0 0.0 0.0 0.0 0.0
EMISFACT L0000336     HRDOW7 0.0 0.0 0.0 0.0 0.0 0.0 0.0 0.0
EMISFACT L0000336     HRDOW7 0.0 0.0 0.0 0.0 0.0 0.0 0.0 0.0
EMISFACT L0000337     HRDOW7 0.0 0.0 0.0 0.0 0.0 0.0 0.0 0.0
EMISFACT L0000337     HRDOW7 0.0 0.0 0.0 0.0 0.0 0.0 0.0 0.0
EMISFACT L0000337     HRDOW7 0.0 0.0 0.0 0.0 0.0 0.0 0.0 0.0
EMISFACT L0000338     HRDOW7 0.0 0.0 0.0 0.0 0.0 0.0 0.0 0.0
EMISFACT L0000338     HRDOW7 0.0 0.0 0.0 0.0 0.0 0.0 0.0 0.0
EMISFACT L0000338     HRDOW7 0.0 0.0 0.0 0.0 0.0 0.0 0.0 0.0
EMISFACT L0000339     HRDOW7 0.0 0.0 0.0 0.0 0.0 0.0 0.0 0.0
EMISFACT L0000339     HRDOW7 0.0 0.0 0.0 0.0 0.0 0.0 0.0 0.0
EMISFACT L0000339     HRDOW7 0.0 0.0 0.0 0.0 0.0 0.0 0.0 0.0
EMISFACT L0000340     HRDOW7 0.0 0.0 0.0 0.0 0.0 0.0 0.0 0.0
EMISFACT L0000340     HRDOW7 0.0 0.0 0.0 0.0 0.0 0.0 0.0 0.0
EMISFACT L0000340     HRDOW7 0.0 0.0 0.0 0.0 0.0 0.0 0.0 0.0
EMISFACT L0000341     HRDOW7 0.0 0.0 0.0 0.0 0.0 0.0 0.0 0.0
EMISFACT L0000341     HRDOW7 0.0 0.0 0.0 0.0 0.0 0.0 0.0 0.0
EMISFACT L0000341     HRDOW7 0.0 0.0 0.0 0.0 0.0 0.0 0.0 0.0
EMISFACT L0000342     HRDOW7 0.0 0.0 0.0 0.0 0.0 0.0 0.0 0.0
EMISFACT L0000342     HRDOW7 0.0 0.0 0.0 0.0 0.0 0.0 0.0 0.0
EMISFACT L0000342     HRDOW7 0.0 0.0 0.0 0.0 0.0 0.0 0.0 0.0
EMISFACT L0000343     HRDOW7 0.0 0.0 0.0 0.0 0.0 0.0 0.0 0.0
EMISFACT L0000343     HRDOW7 0.0 0.0 0.0 0.0 0.0 0.0 0.0 0.0
EMISFACT L0000343     HRDOW7 0.0 0.0 0.0 0.0 0.0 0.0 0.0 0.0
EMISFACT L0000344     HRDOW7 0.0 0.0 0.0 0.0 0.0 0.0 0.0 0.0
EMISFACT L0000344     HRDOW7 0.0 0.0 0.0 0.0 0.0 0.0 0.0 0.0
EMISFACT L0000344     HRDOW7 0.0 0.0 0.0 0.0 0.0 0.0 0.0 0.0
EMISFACT L0000345     HRDOW7 0.0 0.0 0.0 0.0 0.0 0.0 0.0 0.0
EMISFACT L0000345     HRDOW7 0.0 0.0 0.0 0.0 0.0 0.0 0.0 0.0
EMISFACT L0000345     HRDOW7 0.0 0.0 0.0 0.0 0.0 0.0 0.0 0.0
EMISFACT L0000346     HRDOW7 0.0 0.0 0.0 0.0 0.0 0.0 0.0 0.0
EMISFACT L0000346     HRDOW7 0.0 0.0 0.0 0.0 0.0 0.0 0.0 0.0
EMISFACT L0000346     HRDOW7 0.0 0.0 0.0 0.0 0.0 0.0 0.0 0.0
EMISFACT L0000347     HRDOW7 0.0 0.0 0.0 0.0 0.0 0.0 0.0 0.0
EMISFACT L0000347     HRDOW7 0.0 0.0 0.0 0.0 0.0 0.0 0.0 0.0
EMISFACT L0000347     HRDOW7 0.0 0.0 0.0 0.0 0.0 0.0 0.0 0.0
EMISFACT L0000348     HRDOW7 0.0 0.0 0.0 0.0 0.0 0.0 0.0 0.0
EMISFACT L0000348     HRDOW7 0.0 0.0 0.0 0.0 0.0 0.0 0.0 0.0
EMISFACT L0000348     HRDOW7 0.0 0.0 0.0 0.0 0.0 0.0 0.0 0.0
EMISFACT L0000349     HRDOW7 0.0 0.0 0.0 0.0 0.0 0.0 0.0 0.0
EMISFACT L0000349     HRDOW7 0.0 0.0 0.0 0.0 0.0 0.0 0.0 0.0
EMISFACT L0000349     HRDOW7 0.0 0.0 0.0 0.0 0.0 0.0 0.0 0.0
EMISFACT L0000350     HRDOW7 0.0 0.0 0.0 0.0 0.0 0.0 0.0 0.0
EMISFACT L0000350     HRDOW7 0.0 0.0 0.0 0.0 0.0 0.0 0.0 0.0
EMISFACT L0000350     HRDOW7 0.0 0.0 0.0 0.0 0.0 0.0 0.0 0.0
EMISFACT L0000351     HRDOW7 0.0 0.0 0.0 0.0 0.0 0.0 0.0 0.0
EMISFACT L0000351     HRDOW7 0.0 0.0 0.0 0.0 0.0 0.0 0.0 0.0
EMISFACT L0000351     HRDOW7 0.0 0.0 0.0 0.0 0.0 0.0 0.0 0.0
```

```
EMISFACT L0000352     HRDOW7 0.0 0.0 0.0 0.0 0.0 0.0 0.0 0.0
EMISFACT L0000352     HRDOW7 0.0 0.0 0.0 0.0 0.0 0.0 0.0 0.0
EMISFACT L0000352     HRDOW7 0.0 0.0 0.0 0.0 0.0 0.0 0.0 0.0
EMISFACT L0000353     HRDOW7 0.0 0.0 0.0 0.0 0.0 0.0 0.0 0.0
EMISFACT L0000353     HRDOW7 0.0 0.0 0.0 0.0 0.0 0.0 0.0 0.0
EMISFACT L0000353     HRDOW7 0.0 0.0 0.0 0.0 0.0 0.0 0.0 0.0
EMISFACT L0000354     HRDOW7 0.0 0.0 0.0 0.0 0.0 0.0 0.0 0.0
EMISFACT L0000354     HRDOW7 0.0 0.0 0.0 0.0 0.0 0.0 0.0 0.0
EMISFACT L0000354     HRDOW7 0.0 0.0 0.0 0.0 0.0 0.0 0.0 0.0
EMISFACT L0000355     HRDOW7 0.0 0.0 0.0 0.0 0.0 0.0 0.0 0.0
EMISFACT L0000355     HRDOW7 0.0 0.0 0.0 0.0 0.0 0.0 0.0 0.0
EMISFACT L0000355     HRDOW7 0.0 0.0 0.0 0.0 0.0 0.0 0.0 0.0
EMISFACT L0000356     HRDOW7 0.0 0.0 0.0 0.0 0.0 0.0 0.0 0.0
EMISFACT L0000356     HRDOW7 0.0 0.0 0.0 0.0 0.0 0.0 0.0 0.0
EMISFACT L0000356     HRDOW7 0.0 0.0 0.0 0.0 0.0 0.0 0.0 0.0
EMISFACT L0000357     HRDOW7 0.0 0.0 0.0 0.0 0.0 0.0 0.0 0.0
EMISFACT L0000357     HRDOW7 0.0 0.0 0.0 0.0 0.0 0.0 0.0 0.0
EMISFACT L0000357     HRDOW7 0.0 0.0 0.0 0.0 0.0 0.0 0.0 0.0
EMISFACT L0000358     HRDOW7 0.0 0.0 0.0 0.0 0.0 0.0 0.0 0.0
EMISFACT L0000358     HRDOW7 0.0 0.0 0.0 0.0 0.0 0.0 0.0 0.0
EMISFACT L0000358     HRDOW7 0.0 0.0 0.0 0.0 0.0 0.0 0.0 0.0
EMISFACT L0000359     HRDOW7 0.0 0.0 0.0 0.0 0.0 0.0 0.0 0.0
EMISFACT L0000359     HRDOW7 0.0 0.0 0.0 0.0 0.0 0.0 0.0 0.0
EMISFACT L0000359     HRDOW7 0.0 0.0 0.0 0.0 0.0 0.0 0.0 0.0
EMISFACT L0000360     HRDOW7 0.0 0.0 0.0 0.0 0.0 0.0 0.0 0.0
EMISFACT L0000360     HRDOW7 0.0 0.0 0.0 0.0 0.0 0.0 0.0 0.0
EMISFACT L0000360     HRDOW7 0.0 0.0 0.0 0.0 0.0 0.0 0.0 0.0
EMISFACT L0000361     HRDOW7 0.0 0.0 0.0 0.0 0.0 0.0 0.0 0.0
EMISFACT L0000361     HRDOW7 0.0 0.0 0.0 0.0 0.0 0.0 0.0 0.0
EMISFACT L0000361     HRDOW7 0.0 0.0 0.0 0.0 0.0 0.0 0.0 0.0
EMISFACT L0000362     HRDOW7 0.0 0.0 0.0 0.0 0.0 0.0 0.0 0.0
EMISFACT L0000362     HRDOW7 0.0 0.0 0.0 0.0 0.0 0.0 0.0 0.0
EMISFACT L0000362     HRDOW7 0.0 0.0 0.0 0.0 0.0 0.0 0.0 0.0
EMISFACT L0000363     HRDOW7 0.0 0.0 0.0 0.0 0.0 0.0 0.0 0.0
EMISFACT L0000363     HRDOW7 0.0 0.0 0.0 0.0 0.0 0.0 0.0 0.0
EMISFACT L0000363     HRDOW7 0.0 0.0 0.0 0.0 0.0 0.0 0.0 0.0
EMISFACT L0000364     HRDOW7 0.0 0.0 0.0 0.0 0.0 0.0 0.0 0.0
EMISFACT L0000364     HRDOW7 0.0 0.0 0.0 0.0 0.0 0.0 0.0 0.0
EMISFACT L0000364     HRDOW7 0.0 0.0 0.0 0.0 0.0 0.0 0.0 0.0
EMISFACT L0000365     HRDOW7 0.0 0.0 0.0 0.0 0.0 0.0 0.0 0.0
EMISFACT L0000365     HRDOW7 0.0 0.0 0.0 0.0 0.0 0.0 0.0 0.0
EMISFACT L0000365     HRDOW7 0.0 0.0 0.0 0.0 0.0 0.0 0.0 0.0
EMISFACT L0000366     HRDOW7 0.0 0.0 0.0 0.0 0.0 0.0 0.0 0.0
EMISFACT L0000366     HRDOW7 0.0 0.0 0.0 0.0 0.0 0.0 0.0 0.0
EMISFACT L0000366     HRDOW7 0.0 0.0 0.0 0.0 0.0 0.0 0.0 0.0
EMISFACT L0000367     HRDOW7 0.0 0.0 0.0 0.0 0.0 0.0 0.0 0.0
EMISFACT L0000367     HRDOW7 0.0 0.0 0.0 0.0 0.0 0.0 0.0 0.0
EMISFACT L0000367     HRDOW7 0.0 0.0 0.0 0.0 0.0 0.0 0.0 0.0
EMISFACT L0000368     HRDOW7 0.0 0.0 0.0 0.0 0.0 0.0 0.0 0.0
EMISFACT L0000368     HRDOW7 0.0 0.0 0.0 0.0 0.0 0.0 0.0 0.0
EMISFACT L0000368     HRDOW7 0.0 0.0 0.0 0.0 0.0 0.0 0.0 0.0
EMISFACT L0000369     HRDOW7 0.0 0.0 0.0 0.0 0.0 0.0 0.0 0.0
EMISFACT L0000369     HRDOW7 0.0 0.0 0.0 0.0 0.0 0.0 0.0 0.0
EMISFACT L0000369     HRDOW7 0.0 0.0 0.0 0.0 0.0 0.0 0.0 0.0
EMISFACT L0000370     HRDOW7 0.0 0.0 0.0 0.0 0.0 0.0 0.0 0.0
EMISFACT L0000370     HRDOW7 0.0 0.0 0.0 0.0 0.0 0.0 0.0 0.0
EMISFACT L0000370     HRDOW7 0.0 0.0 0.0 0.0 0.0 0.0 0.0 0.0
EMISFACT L0000371     HRDOW7 0.0 0.0 0.0 0.0 0.0 0.0 0.0 0.0
EMISFACT L0000371     HRDOW7 0.0 0.0 0.0 0.0 0.0 0.0 0.0 0.0
EMISFACT L0000371     HRDOW7 0.0 0.0 0.0 0.0 0.0 0.0 0.0 0.0
EMISFACT L0000372     HRDOW7 0.0 0.0 0.0 0.0 0.0 0.0 0.0 0.0
EMISFACT L0000372     HRDOW7 0.0 0.0 0.0 0.0 0.0 0.0 0.0 0.0
EMISFACT L0000372     HRDOW7 0.0 0.0 0.0 0.0 0.0 0.0 0.0 0.0
EMISFACT L0000373     HRDOW7 0.0 0.0 0.0 0.0 0.0 0.0 0.0 0.0
EMISFACT L0000373     HRDOW7 0.0 0.0 0.0 0.0 0.0 0.0 0.0 0.0
EMISFACT L0000373     HRDOW7 0.0 0.0 0.0 0.0 0.0 0.0 0.0 0.0
```

```
EMISFACT L0000374     HRDOW7 0.0 0.0 0.0 0.0 0.0 0.0 0.0 0.0
EMISFACT L0000374     HRDOW7 0.0 0.0 0.0 0.0 0.0 0.0 0.0 0.0
EMISFACT L0000374     HRDOW7 0.0 0.0 0.0 0.0 0.0 0.0 0.0 0.0
EMISFACT L0000375     HRDOW7 0.0 0.0 0.0 0.0 0.0 0.0 0.0 0.0
EMISFACT L0000375     HRDOW7 0.0 0.0 0.0 0.0 0.0 0.0 0.0 0.0
EMISFACT L0000375     HRDOW7 0.0 0.0 0.0 0.0 0.0 0.0 0.0 0.0
EMISFACT L0000376     HRDOW7 0.0 0.0 0.0 0.0 0.0 0.0 0.0 0.0
EMISFACT L0000376     HRDOW7 0.0 0.0 0.0 0.0 0.0 0.0 0.0 0.0
EMISFACT L0000376     HRDOW7 0.0 0.0 0.0 0.0 0.0 0.0 0.0 0.0
EMISFACT L0000377     HRDOW7 0.0 0.0 0.0 0.0 0.0 0.0 0.0 0.0
EMISFACT L0000377     HRDOW7 0.0 0.0 0.0 0.0 0.0 0.0 0.0 0.0
EMISFACT L0000377     HRDOW7 0.0 0.0 0.0 0.0 0.0 0.0 0.0 0.0
EMISFACT L0000378     HRDOW7 0.0 0.0 0.0 0.0 0.0 0.0 0.0 0.0
EMISFACT L0000378     HRDOW7 0.0 0.0 0.0 0.0 0.0 0.0 0.0 0.0
EMISFACT L0000378     HRDOW7 0.0 0.0 0.0 0.0 0.0 0.0 0.0 0.0
EMISFACT L0000379     HRDOW7 0.0 0.0 0.0 0.0 0.0 0.0 0.0 0.0
EMISFACT L0000379     HRDOW7 0.0 0.0 0.0 0.0 0.0 0.0 0.0 0.0
EMISFACT L0000379     HRDOW7 0.0 0.0 0.0 0.0 0.0 0.0 0.0 0.0
EMISFACT L0000380     HRDOW7 0.0 0.0 0.0 0.0 0.0 0.0 0.0 0.0
EMISFACT L0000380     HRDOW7 0.0 0.0 0.0 0.0 0.0 0.0 0.0 0.0
EMISFACT L0000380     HRDOW7 0.0 0.0 0.0 0.0 0.0 0.0 0.0 0.0
EMISFACT L0000381     HRDOW7 0.0 0.0 0.0 0.0 0.0 0.0 0.0 0.0
EMISFACT L0000381     HRDOW7 0.0 0.0 0.0 0.0 0.0 0.0 0.0 0.0
EMISFACT L0000381     HRDOW7 0.0 0.0 0.0 0.0 0.0 0.0 0.0 0.0
EMISFACT L0000382     HRDOW7 0.0 0.0 0.0 0.0 0.0 0.0 0.0 0.0
EMISFACT L0000382     HRDOW7 0.0 0.0 0.0 0.0 0.0 0.0 0.0 0.0
EMISFACT L0000382     HRDOW7 0.0 0.0 0.0 0.0 0.0 0.0 0.0 0.0
EMISFACT L0000383     HRDOW7 0.0 0.0 0.0 0.0 0.0 0.0 0.0 0.0
EMISFACT L0000383     HRDOW7 0.0 0.0 0.0 0.0 0.0 0.0 0.0 0.0
EMISFACT L0000383     HRDOW7 0.0 0.0 0.0 0.0 0.0 0.0 0.0 0.0
EMISFACT L0000384     HRDOW7 0.0 0.0 0.0 0.0 0.0 0.0 0.0 0.0
EMISFACT L0000384     HRDOW7 0.0 0.0 0.0 0.0 0.0 0.0 0.0 0.0
EMISFACT L0000384     HRDOW7 0.0 0.0 0.0 0.0 0.0 0.0 0.0 0.0
EMISFACT L0000385     HRDOW7 0.0 0.0 0.0 0.0 0.0 0.0 0.0 0.0
EMISFACT L0000385     HRDOW7 0.0 0.0 0.0 0.0 0.0 0.0 0.0 0.0
EMISFACT L0000385     HRDOW7 0.0 0.0 0.0 0.0 0.0 0.0 0.0 0.0
EMISFACT L0000386     HRDOW7 0.0 0.0 0.0 0.0 0.0 0.0 0.0 0.0
EMISFACT L0000386     HRDOW7 0.0 0.0 0.0 0.0 0.0 0.0 0.0 0.0
EMISFACT L0000386     HRDOW7 0.0 0.0 0.0 0.0 0.0 0.0 0.0 0.0
EMISFACT L0000387     HRDOW7 0.0 0.0 0.0 0.0 0.0 0.0 0.0 0.0
EMISFACT L0000387     HRDOW7 0.0 0.0 0.0 0.0 0.0 0.0 0.0 0.0
EMISFACT L0000387     HRDOW7 0.0 0.0 0.0 0.0 0.0 0.0 0.0 0.0
EMISFACT L0000388     HRDOW7 0.0 0.0 0.0 0.0 0.0 0.0 0.0 0.0
EMISFACT L0000388     HRDOW7 0.0 0.0 0.0 0.0 0.0 0.0 0.0 0.0
EMISFACT L0000388     HRDOW7 0.0 0.0 0.0 0.0 0.0 0.0 0.0 0.0
EMISFACT L0000389     HRDOW7 0.0 0.0 0.0 0.0 0.0 0.0 0.0 0.0
EMISFACT L0000389     HRDOW7 0.0 0.0 0.0 0.0 0.0 0.0 0.0 0.0
EMISFACT L0000389     HRDOW7 0.0 0.0 0.0 0.0 0.0 0.0 0.0 0.0
EMISFACT L0000390     HRDOW7 0.0 0.0 0.0 0.0 0.0 0.0 0.0 0.0
EMISFACT L0000390     HRDOW7 0.0 0.0 0.0 0.0 0.0 0.0 0.0 0.0
EMISFACT L0000390     HRDOW7 0.0 0.0 0.0 0.0 0.0 0.0 0.0 0.0
EMISFACT L0000391     HRDOW7 0.0 0.0 0.0 0.0 0.0 0.0 0.0 0.0
EMISFACT L0000391     HRDOW7 0.0 0.0 0.0 0.0 0.0 0.0 0.0 0.0
EMISFACT L0000391     HRDOW7 0.0 0.0 0.0 0.0 0.0 0.0 0.0 0.0
EMISFACT L0000392     HRDOW7 0.0 0.0 0.0 0.0 0.0 0.0 0.0 0.0
EMISFACT L0000392     HRDOW7 0.0 0.0 0.0 0.0 0.0 0.0 0.0 0.0
EMISFACT L0000392     HRDOW7 0.0 0.0 0.0 0.0 0.0 0.0 0.0 0.0
EMISFACT L0000393     HRDOW7 0.0 0.0 0.0 0.0 0.0 0.0 0.0 0.0
EMISFACT L0000393     HRDOW7 0.0 0.0 0.0 0.0 0.0 0.0 0.0 0.0
EMISFACT L0000393     HRDOW7 0.0 0.0 0.0 0.0 0.0 0.0 0.0 0.0
EMISFACT L0000394     HRDOW7 0.0 0.0 0.0 0.0 0.0 0.0 0.0 0.0
EMISFACT L0000394     HRDOW7 0.0 0.0 0.0 0.0 0.0 0.0 0.0 0.0
EMISFACT L0000394     HRDOW7 0.0 0.0 0.0 0.0 0.0 0.0 0.0 0.0
EMISFACT L0000395     HRDOW7 0.0 0.0 0.0 0.0 0.0 0.0 0.0 0.0
EMISFACT L0000395     HRDOW7 0.0 0.0 0.0 0.0 0.0 0.0 0.0 0.0
EMISFACT L0000395     HRDOW7 0.0 0.0 0.0 0.0 0.0 0.0 0.0 0.0
```

```
EMISFACT L0000396     HRDOW7 0.0 0.0 0.0 0.0 0.0 0.0 0.0 0.0
EMISFACT L0000396     HRDOW7 0.0 0.0 0.0 0.0 0.0 0.0 0.0 0.0
EMISFACT L0000396     HRDOW7 0.0 0.0 0.0 0.0 0.0 0.0 0.0 0.0
EMISFACT L0000397     HRDOW7 0.0 0.0 0.0 0.0 0.0 0.0 0.0 0.0
EMISFACT L0000397     HRDOW7 0.0 0.0 0.0 0.0 0.0 0.0 0.0 0.0
EMISFACT L0000397     HRDOW7 0.0 0.0 0.0 0.0 0.0 0.0 0.0 0.0
EMISFACT L0000398     HRDOW7 0.0 0.0 0.0 0.0 0.0 0.0 0.0 0.0
EMISFACT L0000398     HRDOW7 0.0 0.0 0.0 0.0 0.0 0.0 0.0 0.0
EMISFACT L0000398     HRDOW7 0.0 0.0 0.0 0.0 0.0 0.0 0.0 0.0
EMISFACT L0000399     HRDOW7 0.0 0.0 0.0 0.0 0.0 0.0 0.0 0.0
EMISFACT L0000399     HRDOW7 0.0 0.0 0.0 0.0 0.0 0.0 0.0 0.0
EMISFACT L0000399     HRDOW7 0.0 0.0 0.0 0.0 0.0 0.0 0.0 0.0
EMISFACT L0000400     HRDOW7 0.0 0.0 0.0 0.0 0.0 0.0 0.0 0.0
EMISFACT L0000400     HRDOW7 0.0 0.0 0.0 0.0 0.0 0.0 0.0 0.0
EMISFACT L0000400     HRDOW7 0.0 0.0 0.0 0.0 0.0 0.0 0.0 0.0
EMISFACT L0000401     HRDOW7 0.0 0.0 0.0 0.0 0.0 0.0 0.0 0.0
EMISFACT L0000401     HRDOW7 0.0 0.0 0.0 0.0 0.0 0.0 0.0 0.0
EMISFACT L0000401     HRDOW7 0.0 0.0 0.0 0.0 0.0 0.0 0.0 0.0
EMISFACT L0000402     HRDOW7 0.0 0.0 0.0 0.0 0.0 0.0 0.0 0.0
EMISFACT L0000402     HRDOW7 0.0 0.0 0.0 0.0 0.0 0.0 0.0 0.0
EMISFACT L0000402     HRDOW7 0.0 0.0 0.0 0.0 0.0 0.0 0.0 0.0
EMISFACT L0000403     HRDOW7 0.0 0.0 0.0 0.0 0.0 0.0 0.0 0.0
EMISFACT L0000403     HRDOW7 0.0 0.0 0.0 0.0 0.0 0.0 0.0 0.0
EMISFACT L0000403     HRDOW7 0.0 0.0 0.0 0.0 0.0 0.0 0.0 0.0
EMISFACT L0000404     HRDOW7 0.0 0.0 0.0 0.0 0.0 0.0 0.0 0.0
EMISFACT L0000404     HRDOW7 0.0 0.0 0.0 0.0 0.0 0.0 0.0 0.0
EMISFACT L0000404     HRDOW7 0.0 0.0 0.0 0.0 0.0 0.0 0.0 0.0
EMISFACT L0000405     HRDOW7 0.0 0.0 0.0 0.0 0.0 0.0 0.0 0.0
EMISFACT L0000405     HRDOW7 0.0 0.0 0.0 0.0 0.0 0.0 0.0 0.0
EMISFACT L0000405     HRDOW7 0.0 0.0 0.0 0.0 0.0 0.0 0.0 0.0
EMISFACT L0000406     HRDOW7 0.0 0.0 0.0 0.0 0.0 0.0 0.0 0.0
EMISFACT L0000406     HRDOW7 0.0 0.0 0.0 0.0 0.0 0.0 0.0 0.0
EMISFACT L0000406     HRDOW7 0.0 0.0 0.0 0.0 0.0 0.0 0.0 0.0
EMISFACT L0000407     HRDOW7 0.0 0.0 0.0 0.0 0.0 0.0 0.0 0.0
EMISFACT L0000407     HRDOW7 0.0 0.0 0.0 0.0 0.0 0.0 0.0 0.0
EMISFACT L0000407     HRDOW7 0.0 0.0 0.0 0.0 0.0 0.0 0.0 0.0
EMISFACT L0000408     HRDOW7 0.0 0.0 0.0 0.0 0.0 0.0 0.0 0.0
EMISFACT L0000408     HRDOW7 0.0 0.0 0.0 0.0 0.0 0.0 0.0 0.0
EMISFACT L0000408     HRDOW7 0.0 0.0 0.0 0.0 0.0 0.0 0.0 0.0
EMISFACT L0000409     HRDOW7 0.0 0.0 0.0 0.0 0.0 0.0 0.0 0.0
EMISFACT L0000409     HRDOW7 0.0 0.0 0.0 0.0 0.0 0.0 0.0 0.0
EMISFACT L0000409     HRDOW7 0.0 0.0 0.0 0.0 0.0 0.0 0.0 0.0
EMISFACT L0000410     HRDOW7 0.0 0.0 0.0 0.0 0.0 0.0 0.0 0.0
EMISFACT L0000410     HRDOW7 0.0 0.0 0.0 0.0 0.0 0.0 0.0 0.0
EMISFACT L0000410     HRDOW7 0.0 0.0 0.0 0.0 0.0 0.0 0.0 0.0
EMISFACT L0000411     HRDOW7 0.0 0.0 0.0 0.0 0.0 0.0 0.0 0.0
EMISFACT L0000411     HRDOW7 0.0 0.0 0.0 0.0 0.0 0.0 0.0 0.0
EMISFACT L0000411     HRDOW7 0.0 0.0 0.0 0.0 0.0 0.0 0.0 0.0
EMISFACT L0000412     HRDOW7 0.0 0.0 0.0 0.0 0.0 0.0 0.0 0.0
EMISFACT L0000412     HRDOW7 0.0 0.0 0.0 0.0 0.0 0.0 0.0 0.0
EMISFACT L0000412     HRDOW7 0.0 0.0 0.0 0.0 0.0 0.0 0.0 0.0
EMISFACT L0000413     HRDOW7 0.0 0.0 0.0 0.0 0.0 0.0 0.0 0.0
EMISFACT L0000413     HRDOW7 0.0 0.0 0.0 0.0 0.0 0.0 0.0 0.0
EMISFACT L0000413     HRDOW7 0.0 0.0 0.0 0.0 0.0 0.0 0.0 0.0
EMISFACT L0000414     HRDOW7 0.0 0.0 0.0 0.0 0.0 0.0 0.0 0.0
EMISFACT L0000414     HRDOW7 0.0 0.0 0.0 0.0 0.0 0.0 0.0 0.0
EMISFACT L0000414     HRDOW7 0.0 0.0 0.0 0.0 0.0 0.0 0.0 0.0
EMISFACT L0000415     HRDOW7 0.0 0.0 0.0 0.0 0.0 0.0 0.0 0.0
EMISFACT L0000415     HRDOW7 0.0 0.0 0.0 0.0 0.0 0.0 0.0 0.0
EMISFACT L0000415     HRDOW7 0.0 0.0 0.0 0.0 0.0 0.0 0.0 0.0
EMISFACT L0000416     HRDOW7 0.0 0.0 0.0 0.0 0.0 0.0 0.0 0.0
EMISFACT L0000416     HRDOW7 0.0 0.0 0.0 0.0 0.0 0.0 0.0 0.0
EMISFACT L0000416     HRDOW7 0.0 0.0 0.0 0.0 0.0 0.0 0.0 0.0
EMISFACT L0000417     HRDOW7 0.0 0.0 0.0 0.0 0.0 0.0 0.0 0.0
EMISFACT L0000417     HRDOW7 0.0 0.0 0.0 0.0 0.0 0.0 0.0 0.0
EMISFACT L0000417     HRDOW7 0.0 0.0 0.0 0.0 0.0 0.0 0.0 0.0
```

```
EMISFACT L0000418     HRDOW7 0.0 0.0 0.0 0.0 0.0 0.0 0.0 0.0
EMISFACT L0000418     HRDOW7 0.0 0.0 0.0 0.0 0.0 0.0 0.0 0.0
EMISFACT L0000418     HRDOW7 0.0 0.0 0.0 0.0 0.0 0.0 0.0 0.0
EMISFACT L0000419     HRDOW7 0.0 0.0 0.0 0.0 0.0 0.0 0.0 0.0
EMISFACT L0000419     HRDOW7 0.0 0.0 0.0 0.0 0.0 0.0 0.0 0.0
EMISFACT L0000419     HRDOW7 0.0 0.0 0.0 0.0 0.0 0.0 0.0 0.0
EMISFACT L0000420     HRDOW7 0.0 0.0 0.0 0.0 0.0 0.0 0.0 0.0
EMISFACT L0000420     HRDOW7 0.0 0.0 0.0 0.0 0.0 0.0 0.0 0.0
EMISFACT L0000420     HRDOW7 0.0 0.0 0.0 0.0 0.0 0.0 0.0 0.0
EMISFACT L0000421     HRDOW7 0.0 0.0 0.0 0.0 0.0 0.0 0.0 0.0
EMISFACT L0000421     HRDOW7 0.0 0.0 0.0 0.0 0.0 0.0 0.0 0.0
EMISFACT L0000421     HRDOW7 0.0 0.0 0.0 0.0 0.0 0.0 0.0 0.0
EMISFACT L0000422     HRDOW7 0.0 0.0 0.0 0.0 0.0 0.0 0.0 0.0
EMISFACT L0000422     HRDOW7 0.0 0.0 0.0 0.0 0.0 0.0 0.0 0.0
EMISFACT L0000422     HRDOW7 0.0 0.0 0.0 0.0 0.0 0.0 0.0 0.0
EMISFACT L0000423     HRDOW7 0.0 0.0 0.0 0.0 0.0 0.0 0.0 0.0
EMISFACT L0000423     HRDOW7 0.0 0.0 0.0 0.0 0.0 0.0 0.0 0.0
EMISFACT L0000423     HRDOW7 0.0 0.0 0.0 0.0 0.0 0.0 0.0 0.0
EMISFACT L0000424     HRDOW7 0.0 0.0 0.0 0.0 0.0 0.0 0.0 0.0
EMISFACT L0000424     HRDOW7 0.0 0.0 0.0 0.0 0.0 0.0 0.0 0.0
EMISFACT L0000424     HRDOW7 0.0 0.0 0.0 0.0 0.0 0.0 0.0 0.0
EMISFACT L0000425     HRDOW7 0.0 0.0 0.0 0.0 0.0 0.0 0.0 0.0
EMISFACT L0000425     HRDOW7 0.0 0.0 0.0 0.0 0.0 0.0 0.0 0.0
EMISFACT L0000425     HRDOW7 0.0 0.0 0.0 0.0 0.0 0.0 0.0 0.0
EMISFACT L0000426     HRDOW7 0.0 0.0 0.0 0.0 0.0 0.0 0.0 0.0
EMISFACT L0000426     HRDOW7 0.0 0.0 0.0 0.0 0.0 0.0 0.0 0.0
EMISFACT L0000426     HRDOW7 0.0 0.0 0.0 0.0 0.0 0.0 0.0 0.0
EMISFACT L0000427     HRDOW7 0.0 0.0 0.0 0.0 0.0 0.0 0.0 0.0
EMISFACT L0000427     HRDOW7 0.0 0.0 0.0 0.0 0.0 0.0 0.0 0.0
EMISFACT L0000427     HRDOW7 0.0 0.0 0.0 0.0 0.0 0.0 0.0 0.0
EMISFACT L0000428     HRDOW7 0.0 0.0 0.0 0.0 0.0 0.0 0.0 0.0
EMISFACT L0000428     HRDOW7 0.0 0.0 0.0 0.0 0.0 0.0 0.0 0.0
EMISFACT L0000428     HRDOW7 0.0 0.0 0.0 0.0 0.0 0.0 0.0 0.0
EMISFACT VOL1         HRDOW7 0.0 0.0 0.0 0.0 0.0 0.0 0.0 1.0
EMISFACT VOL1         HRDOW7 1.0 1.0 1.0 1.0 1.0 1.0 1.0 0.0
EMISFACT VOL1         HRDOW7 0.0 0.0 0.0 0.0 0.0 0.0 0.0 0.0
EMISFACT VOL1         HRDOW7 0.0 0.0 0.0 0.0 0.0 0.0 0.0 1.0
EMISFACT VOL1         HRDOW7 1.0 1.0 1.0 1.0 1.0 1.0 1.0 0.0
EMISFACT VOL1         HRDOW7 0.0 0.0 0.0 0.0 0.0 0.0 0.0 0.0
EMISFACT VOL1         HRDOW7 0.0 0.0 0.0 0.0 0.0 0.0 0.0 1.0
EMISFACT VOL1         HRDOW7 1.0 1.0 1.0 1.0 1.0 1.0 1.0 0.0
EMISFACT VOL1         HRDOW7 0.0 0.0 0.0 0.0 0.0 0.0 0.0 0.0
EMISFACT VOL1         HRDOW7 0.0 0.0 0.0 0.0 0.0 0.0 0.0 1.0
EMISFACT VOL1         HRDOW7 1.0 1.0 1.0 1.0 1.0 1.0 1.0 0.0
EMISFACT VOL1         HRDOW7 0.0 0.0 0.0 0.0 0.0 0.0 0.0 0.0
EMISFACT VOL1         HRDOW7 0.0 0.0 0.0 0.0 0.0 0.0 0.0 1.0
EMISFACT VOL1         HRDOW7 1.0 1.0 1.0 1.0 1.0 1.0 1.0 0.0
EMISFACT VOL1         HRDOW7 0.0 0.0 0.0 0.0 0.0 0.0 0.0 0.0
EMISFACT VOL1         HRDOW7 0.0 0.0 0.0 0.0 0.0 0.0 0.0 0.0
EMISFACT VOL1         HRDOW7 0.0 0.0 0.0 0.0 0.0 0.0 0.0 0.0
EMISFACT VOL1         HRDOW7 0.0 0.0 0.0 0.0 0.0 0.0 0.0 0.0
EMISFACT VOL1         HRDOW7 0.0 0.0 0.0 0.0 0.0 0.0 0.0 0.0
EMISFACT VOL1         HRDOW7 0.0 0.0 0.0 0.0 0.0 0.0 0.0 0.0
EMISFACT VOL2         HRDOW7 0.0 0.0 0.0 0.0 0.0 0.0 0.0 1.0
EMISFACT VOL2         HRDOW7 1.0 1.0 1.0 1.0 1.0 1.0 1.0 0.0
EMISFACT VOL2         HRDOW7 0.0 0.0 0.0 0.0 0.0 0.0 0.0 0.0
EMISFACT VOL2         HRDOW7 0.0 0.0 0.0 0.0 0.0 0.0 0.0 1.0
EMISFACT VOL2         HRDOW7 1.0 1.0 1.0 1.0 1.0 1.0 1.0 0.0
EMISFACT VOL2         HRDOW7 0.0 0.0 0.0 0.0 0.0 0.0 0.0 0.0
EMISFACT VOL2         HRDOW7 0.0 0.0 0.0 0.0 0.0 0.0 0.0 1.0
EMISFACT VOL2         HRDOW7 1.0 1.0 1.0 1.0 1.0 1.0 1.0 0.0
EMISFACT VOL2         HRDOW7 0.0 0.0 0.0 0.0 0.0 0.0 0.0 0.0
EMISFACT VOL2         HRDOW7 0.0 0.0 0.0 0.0 0.0 0.0 0.0 1.0
EMISFACT VOL2         HRDOW7 1.0 1.0 1.0 1.0 1.0 1.0 1.0 0.0
EMISFACT VOL2         HRDOW7 0.0 0.0 0.0 0.0 0.0 0.0 0.0 0.0
```

```
EMISFACT VOL2         HRDOW7 0.0 0.0 0.0 0.0 0.0 0.0 0.0 1.0
EMISFACT VOL2         HRDOW7 1.0 1.0 1.0 1.0 1.0 1.0 1.0 0.0
EMISFACT VOL2         HRDOW7 0.0 0.0 0.0 0.0 0.0 0.0 0.0 0.0
EMISFACT VOL2         HRDOW7 0.0 0.0 0.0 0.0 0.0 0.0 0.0 0.0
EMISFACT VOL2         HRDOW7 0.0 0.0 0.0 0.0 0.0 0.0 0.0 0.0
EMISFACT VOL2         HRDOW7 0.0 0.0 0.0 0.0 0.0 0.0 0.0 0.0
EMISFACT VOL2         HRDOW7 0.0 0.0 0.0 0.0 0.0 0.0 0.0 0.0
EMISFACT VOL2         HRDOW7 0.0 0.0 0.0 0.0 0.0 0.0 0.0 0.0
EMISFACT VOL3         HRDOW7 0.0 0.0 0.0 0.0 0.0 0.0 0.0 1.0
EMISFACT VOL3         HRDOW7 1.0 1.0 1.0 1.0 1.0 1.0 1.0 0.0
EMISFACT VOL3         HRDOW7 0.0 0.0 0.0 0.0 0.0 0.0 0.0 0.0
EMISFACT VOL3         HRDOW7 0.0 0.0 0.0 0.0 0.0 0.0 0.0 1.0
EMISFACT VOL3         HRDOW7 1.0 1.0 1.0 1.0 1.0 1.0 1.0 0.0
EMISFACT VOL3         HRDOW7 0.0 0.0 0.0 0.0 0.0 0.0 0.0 0.0
EMISFACT VOL3         HRDOW7 0.0 0.0 0.0 0.0 0.0 0.0 0.0 1.0
EMISFACT VOL3         HRDOW7 1.0 1.0 1.0 1.0 1.0 1.0 1.0 0.0
EMISFACT VOL3         HRDOW7 0.0 0.0 0.0 0.0 0.0 0.0 0.0 0.0
EMISFACT VOL3         HRDOW7 0.0 0.0 0.0 0.0 0.0 0.0 0.0 1.0
EMISFACT VOL3         HRDOW7 1.0 1.0 1.0 1.0 1.0 1.0 1.0 0.0
EMISFACT VOL3         HRDOW7 0.0 0.0 0.0 0.0 0.0 0.0 0.0 0.0
EMISFACT VOL3         HRDOW7 0.0 0.0 0.0 0.0 0.0 0.0 0.0 0.0
EMISFACT VOL3         HRDOW7 0.0 0.0 0.0 0.0 0.0 0.0 0.0 0.0
EMISFACT VOL3         HRDOW7 0.0 0.0 0.0 0.0 0.0 0.0 0.0 0.0
EMISFACT VOL3         HRDOW7 0.0 0.0 0.0 0.0 0.0 0.0 0.0 0.0
EMISFACT VOL3         HRDOW7 0.0 0.0 0.0 0.0 0.0 0.0 0.0 0.0
EMISFACT VOL4         HRDOW7 0.0 0.0 0.0 0.0 0.0 0.0 0.0 1.0
EMISFACT VOL4         HRDOW7 1.0 1.0 1.0 1.0 1.0 1.0 1.0 0.0
EMISFACT VOL4         HRDOW7 0.0 0.0 0.0 0.0 0.0 0.0 0.0 0.0
EMISFACT VOL4         HRDOW7 0.0 0.0 0.0 0.0 0.0 0.0 0.0 1.0
EMISFACT VOL4         HRDOW7 1.0 1.0 1.0 1.0 1.0 1.0 1.0 0.0
EMISFACT VOL4         HRDOW7 0.0 0.0 0.0 0.0 0.0 0.0 0.0 0.0
EMISFACT VOL4         HRDOW7 0.0 0.0 0.0 0.0 0.0 0.0 0.0 1.0
EMISFACT VOL4         HRDOW7 1.0 1.0 1.0 1.0 1.0 1.0 1.0 0.0
EMISFACT VOL4         HRDOW7 0.0 0.0 0.0 0.0 0.0 0.0 0.0 0.0
EMISFACT VOL4         HRDOW7 0.0 0.0 0.0 0.0 0.0 0.0 0.0 1.0
EMISFACT VOL4         HRDOW7 1.0 1.0 1.0 1.0 1.0 1.0 1.0 0.0
EMISFACT VOL4         HRDOW7 0.0 0.0 0.0 0.0 0.0 0.0 0.0 0.0
EMISFACT VOL4         HRDOW7 0.0 0.0 0.0 0.0 0.0 0.0 0.0 0.0
EMISFACT VOL4         HRDOW7 0.0 0.0 0.0 0.0 0.0 0.0 0.0 0.0
EMISFACT VOL4         HRDOW7 0.0 0.0 0.0 0.0 0.0 0.0 0.0 0.0
EMISFACT VOL4         HRDOW7 0.0 0.0 0.0 0.0 0.0 0.0 0.0 0.0
EMISFACT VOL4         HRDOW7 0.0 0.0 0.0 0.0 0.0 0.0 0.0 0.0
EMISFACT VOL4         HRDOW7 0.0 0.0 0.0 0.0 0.0 0.0 0.0 0.0
EMISFACT VOL5         HRDOW7 0.0 0.0 0.0 0.0 0.0 0.0 0.0 1.0
EMISFACT VOL5         HRDOW7 1.0 1.0 1.0 1.0 1.0 1.0 1.0 0.0
EMISFACT VOL5         HRDOW7 0.0 0.0 0.0 0.0 0.0 0.0 0.0 0.0
EMISFACT VOL5         HRDOW7 0.0 0.0 0.0 0.0 0.0 0.0 0.0 1.0
EMISFACT VOL5         HRDOW7 1.0 1.0 1.0 1.0 1.0 1.0 1.0 0.0
EMISFACT VOL5         HRDOW7 0.0 0.0 0.0 0.0 0.0 0.0 0.0 0.0
EMISFACT VOL5         HRDOW7 0.0 0.0 0.0 0.0 0.0 0.0 0.0 1.0
EMISFACT VOL5         HRDOW7 1.0 1.0 1.0 1.0 1.0 1.0 1.0 0.0
EMISFACT VOL5         HRDOW7 0.0 0.0 0.0 0.0 0.0 0.0 0.0 0.0
EMISFACT VOL5         HRDOW7 0.0 0.0 0.0 0.0 0.0 0.0 0.0 1.0
EMISFACT VOL5         HRDOW7 1.0 1.0 1.0 1.0 1.0 1.0 1.0 0.0
EMISFACT VOL5         HRDOW7 0.0 0.0 0.0 0.0 0.0 0.0 0.0 0.0
```

```
EMISFACT VOL5         HRDOW7 0.0 0.0 0.0 0.0 0.0 0.0 0.0 0.0
EMISFACT VOL5         HRDOW7 0.0 0.0 0.0 0.0 0.0 0.0 0.0 0.0
EMISFACT VOL5         HRDOW7 0.0 0.0 0.0 0.0 0.0 0.0 0.0 0.0
EMISFACT VOL5         HRDOW7 0.0 0.0 0.0 0.0 0.0 0.0 0.0 0.0
EMISFACT VOL5         HRDOW7 0.0 0.0 0.0 0.0 0.0 0.0 0.0 0.0
EMISFACT VOL5         HRDOW7 0.0 0.0 0.0 0.0 0.0 0.0 0.0 0.0
EMISFACT VOL6         HRDOW7 0.0 0.0 0.0 0.0 0.0 0.0 0.0 1.0
EMISFACT VOL6         HRDOW7 1.0 1.0 1.0 1.0 1.0 1.0 1.0 0.0
EMISFACT VOL6         HRDOW7 0.0 0.0 0.0 0.0 0.0 0.0 0.0 0.0
EMISFACT VOL6         HRDOW7 0.0 0.0 0.0 0.0 0.0 0.0 0.0 1.0
EMISFACT VOL6         HRDOW7 1.0 1.0 1.0 1.0 1.0 1.0 1.0 0.0
EMISFACT VOL6         HRDOW7 0.0 0.0 0.0 0.0 0.0 0.0 0.0 0.0
EMISFACT VOL6         HRDOW7 0.0 0.0 0.0 0.0 0.0 0.0 0.0 1.0
EMISFACT VOL6         HRDOW7 1.0 1.0 1.0 1.0 1.0 1.0 1.0 0.0
EMISFACT VOL6         HRDOW7 0.0 0.0 0.0 0.0 0.0 0.0 0.0 0.0
EMISFACT VOL6         HRDOW7 0.0 0.0 0.0 0.0 0.0 0.0 0.0 1.0
EMISFACT VOL6         HRDOW7 1.0 1.0 1.0 1.0 1.0 1.0 1.0 0.0
EMISFACT VOL6         HRDOW7 0.0 0.0 0.0 0.0 0.0 0.0 0.0 0.0
EMISFACT VOL6         HRDOW7 0.0 0.0 0.0 0.0 0.0 0.0 0.0 0.0
EMISFACT VOL6         HRDOW7 0.0 0.0 0.0 0.0 0.0 0.0 0.0 0.0
EMISFACT VOL6         HRDOW7 0.0 0.0 0.0 0.0 0.0 0.0 0.0 0.0
EMISFACT VOL6         HRDOW7 0.0 0.0 0.0 0.0 0.0 0.0 0.0 0.0
EMISFACT VOL6         HRDOW7 0.0 0.0 0.0 0.0 0.0 0.0 0.0 0.0
EMISFACT VOL7         HRDOW7 0.0 0.0 0.0 0.0 0.0 0.0 0.0 1.0
EMISFACT VOL7         HRDOW7 1.0 1.0 1.0 1.0 1.0 1.0 1.0 0.0
EMISFACT VOL7         HRDOW7 0.0 0.0 0.0 0.0 0.0 0.0 0.0 0.0
EMISFACT VOL7         HRDOW7 0.0 0.0 0.0 0.0 0.0 0.0 0.0 1.0
EMISFACT VOL7         HRDOW7 1.0 1.0 1.0 1.0 1.0 1.0 1.0 0.0
EMISFACT VOL7         HRDOW7 0.0 0.0 0.0 0.0 0.0 0.0 0.0 0.0
EMISFACT VOL7         HRDOW7 0.0 0.0 0.0 0.0 0.0 0.0 0.0 1.0
EMISFACT VOL7         HRDOW7 1.0 1.0 1.0 1.0 1.0 1.0 1.0 0.0
EMISFACT VOL7         HRDOW7 0.0 0.0 0.0 0.0 0.0 0.0 0.0 0.0
EMISFACT VOL7         HRDOW7 0.0 0.0 0.0 0.0 0.0 0.0 0.0 1.0
EMISFACT VOL7         HRDOW7 1.0 1.0 1.0 1.0 1.0 1.0 1.0 0.0
EMISFACT VOL7         HRDOW7 0.0 0.0 0.0 0.0 0.0 0.0 0.0 0.0
EMISFACT VOL7         HRDOW7 0.0 0.0 0.0 0.0 0.0 0.0 0.0 0.0
EMISFACT VOL7         HRDOW7 0.0 0.0 0.0 0.0 0.0 0.0 0.0 0.0
EMISFACT VOL7         HRDOW7 0.0 0.0 0.0 0.0 0.0 0.0 0.0 0.0
EMISFACT VOL7         HRDOW7 0.0 0.0 0.0 0.0 0.0 0.0 0.0 0.0
EMISFACT VOL7         HRDOW7 0.0 0.0 0.0 0.0 0.0 0.0 0.0 0.0
EMISFACT VOL7         HRDOW7 0.0 0.0 0.0 0.0 0.0 0.0 0.0 0.0
EMISFACT VOL8         HRDOW7 0.0 0.0 0.0 0.0 0.0 0.0 0.0 1.0
EMISFACT VOL8         HRDOW7 1.0 1.0 1.0 1.0 1.0 1.0 1.0 0.0
EMISFACT VOL8         HRDOW7 0.0 0.0 0.0 0.0 0.0 0.0 0.0 0.0
EMISFACT VOL8         HRDOW7 0.0 0.0 0.0 0.0 0.0 0.0 0.0 1.0
EMISFACT VOL8         HRDOW7 1.0 1.0 1.0 1.0 1.0 1.0 1.0 0.0
EMISFACT VOL8         HRDOW7 0.0 0.0 0.0 0.0 0.0 0.0 0.0 0.0
EMISFACT VOL8         HRDOW7 0.0 0.0 0.0 0.0 0.0 0.0 0.0 1.0
EMISFACT VOL8         HRDOW7 1.0 1.0 1.0 1.0 1.0 1.0 1.0 0.0
EMISFACT VOL8         HRDOW7 0.0 0.0 0.0 0.0 0.0 0.0 0.0 0.0
EMISFACT VOL8         HRDOW7 0.0 0.0 0.0 0.0 0.0 0.0 0.0 1.0
EMISFACT VOL8         HRDOW7 1.0 1.0 1.0 1.0 1.0 1.0 1.0 0.0
EMISFACT VOL8         HRDOW7 0.0 0.0 0.0 0.0 0.0 0.0 0.0 0.0
EMISFACT VOL8         HRDOW7 0.0 0.0 0.0 0.0 0.0 0.0 0.0 0.0
EMISFACT VOL8         HRDOW7 0.0 0.0 0.0 0.0 0.0 0.0 0.0 0.0
EMISFACT VOL8         HRDOW7 0.0 0.0 0.0 0.0 0.0 0.0 0.0 0.0
```

```
EMISFACT VOL8         HRDOW7 0.0 0.0 0.0 0.0 0.0 0.0 0.0 0.0
EMISFACT VOL8         HRDOW7 0.0 0.0 0.0 0.0 0.0 0.0 0.0 0.0
EMISFACT VOL8         HRDOW7 0.0 0.0 0.0 0.0 0.0 0.0 0.0 0.0
EMISFACT VOL9         HRDOW7 0.0 0.0 0.0 0.0 0.0 0.0 0.0 1.0
EMISFACT VOL9         HRDOW7 1.0 1.0 1.0 1.0 1.0 1.0 1.0 0.0
EMISFACT VOL9         HRDOW7 0.0 0.0 0.0 0.0 0.0 0.0 0.0 0.0
EMISFACT VOL9         HRDOW7 0.0 0.0 0.0 0.0 0.0 0.0 0.0 1.0
EMISFACT VOL9         HRDOW7 1.0 1.0 1.0 1.0 1.0 1.0 1.0 0.0
EMISFACT VOL9         HRDOW7 0.0 0.0 0.0 0.0 0.0 0.0 0.0 0.0
EMISFACT VOL9         HRDOW7 0.0 0.0 0.0 0.0 0.0 0.0 0.0 1.0
EMISFACT VOL9         HRDOW7 1.0 1.0 1.0 1.0 1.0 1.0 1.0 0.0
EMISFACT VOL9         HRDOW7 0.0 0.0 0.0 0.0 0.0 0.0 0.0 0.0
EMISFACT VOL9         HRDOW7 0.0 0.0 0.0 0.0 0.0 0.0 0.0 1.0
EMISFACT VOL9         HRDOW7 1.0 1.0 1.0 1.0 1.0 1.0 1.0 0.0
EMISFACT VOL9         HRDOW7 0.0 0.0 0.0 0.0 0.0 0.0 0.0 0.0
EMISFACT VOL9         HRDOW7 0.0 0.0 0.0 0.0 0.0 0.0 0.0 1.0
EMISFACT VOL9         HRDOW7 1.0 1.0 1.0 1.0 1.0 1.0 1.0 0.0
EMISFACT VOL9         HRDOW7 0.0 0.0 0.0 0.0 0.0 0.0 0.0 0.0
EMISFACT VOL9         HRDOW7 0.0 0.0 0.0 0.0 0.0 0.0 0.0 0.0
EMISFACT VOL9         HRDOW7 0.0 0.0 0.0 0.0 0.0 0.0 0.0 0.0
EMISFACT VOL9         HRDOW7 0.0 0.0 0.0 0.0 0.0 0.0 0.0 0.0
EMISFACT VOL9         HRDOW7 0.0 0.0 0.0 0.0 0.0 0.0 0.0 0.0
EMISFACT VOL9         HRDOW7 0.0 0.0 0.0 0.0 0.0 0.0 0.0 0.0
EMISFACT VOL10        HRDOW7 0.0 0.0 0.0 0.0 0.0 0.0 0.0 1.0
EMISFACT VOL10        HRDOW7 1.0 1.0 1.0 1.0 1.0 1.0 1.0 0.0
EMISFACT VOL10        HRDOW7 0.0 0.0 0.0 0.0 0.0 0.0 0.0 0.0
EMISFACT VOL10        HRDOW7 0.0 0.0 0.0 0.0 0.0 0.0 0.0 1.0
EMISFACT VOL10        HRDOW7 1.0 1.0 1.0 1.0 1.0 1.0 1.0 0.0
EMISFACT VOL10        HRDOW7 0.0 0.0 0.0 0.0 0.0 0.0 0.0 0.0
EMISFACT VOL10        HRDOW7 0.0 0.0 0.0 0.0 0.0 0.0 0.0 1.0
EMISFACT VOL10        HRDOW7 1.0 1.0 1.0 1.0 1.0 1.0 1.0 0.0
EMISFACT VOL10        HRDOW7 0.0 0.0 0.0 0.0 0.0 0.0 0.0 0.0
EMISFACT VOL10        HRDOW7 0.0 0.0 0.0 0.0 0.0 0.0 0.0 1.0
EMISFACT VOL10        HRDOW7 1.0 1.0 1.0 1.0 1.0 1.0 1.0 0.0
EMISFACT VOL10        HRDOW7 0.0 0.0 0.0 0.0 0.0 0.0 0.0 0.0
EMISFACT VOL10        HRDOW7 0.0 0.0 0.0 0.0 0.0 0.0 0.0 1.0
EMISFACT VOL10        HRDOW7 1.0 1.0 1.0 1.0 1.0 1.0 1.0 0.0
EMISFACT VOL10        HRDOW7 0.0 0.0 0.0 0.0 0.0 0.0 0.0 0.0
EMISFACT VOL10        HRDOW7 0.0 0.0 0.0 0.0 0.0 0.0 0.0 0.0
EMISFACT VOL10        HRDOW7 0.0 0.0 0.0 0.0 0.0 0.0 0.0 0.0
EMISFACT VOL10        HRDOW7 0.0 0.0 0.0 0.0 0.0 0.0 0.0 0.0
EMISFACT VOL10        HRDOW7 0.0 0.0 0.0 0.0 0.0 0.0 0.0 0.0
EMISFACT VOL10        HRDOW7 0.0 0.0 0.0 0.0 0.0 0.0 0.0 0.0
EMISFACT VOL10        HRDOW7 0.0 0.0 0.0 0.0 0.0 0.0 0.0 0.0
EMISFACT VOL11        HRDOW7 0.0 0.0 0.0 0.0 0.0 0.0 0.0 1.0
EMISFACT VOL11        HRDOW7 1.0 1.0 1.0 1.0 1.0 1.0 1.0 0.0
EMISFACT VOL11        HRDOW7 0.0 0.0 0.0 0.0 0.0 0.0 0.0 0.0
EMISFACT VOL11        HRDOW7 0.0 0.0 0.0 0.0 0.0 0.0 0.0 1.0
EMISFACT VOL11        HRDOW7 1.0 1.0 1.0 1.0 1.0 1.0 1.0 0.0
EMISFACT VOL11        HRDOW7 0.0 0.0 0.0 0.0 0.0 0.0 0.0 0.0
EMISFACT VOL11        HRDOW7 0.0 0.0 0.0 0.0 0.0 0.0 0.0 1.0
EMISFACT VOL11        HRDOW7 1.0 1.0 1.0 1.0 1.0 1.0 1.0 0.0
EMISFACT VOL11        HRDOW7 0.0 0.0 0.0 0.0 0.0 0.0 0.0 0.0
EMISFACT VOL11        HRDOW7 0.0 0.0 0.0 0.0 0.0 0.0 0.0 1.0
EMISFACT VOL11        HRDOW7 1.0 1.0 1.0 1.0 1.0 1.0 1.0 0.0
EMISFACT VOL11        HRDOW7 0.0 0.0 0.0 0.0 0.0 0.0 0.0 0.0
EMISFACT VOL11        HRDOW7 0.0 0.0 0.0 0.0 0.0 0.0 0.0 0.0
EMISFACT VOL11        HRDOW7 0.0 0.0 0.0 0.0 0.0 0.0 0.0 0.0
EMISFACT VOL11        HRDOW7 0.0 0.0 0.0 0.0 0.0 0.0 0.0 0.0
EMISFACT VOL11        HRDOW7 0.0 0.0 0.0 0.0 0.0 0.0 0.0 0.0
EMISFACT VOL11        HRDOW7 0.0 0.0 0.0 0.0 0.0 0.0 0.0 0.0
EMISFACT VOL11        HRDOW7 0.0 0.0 0.0 0.0 0.0 0.0 0.0 0.0
```

```
EMISFACT VOL12        HRDOW7 0.0 0.0 0.0 0.0 0.0 0.0 0.0 1.0
EMISFACT VOL12        HRDOW7 1.0 1.0 1.0 1.0 1.0 1.0 1.0 0.0
EMISFACT VOL12        HRDOW7 0.0 0.0 0.0 0.0 0.0 0.0 0.0 0.0
EMISFACT VOL12        HRDOW7 0.0 0.0 0.0 0.0 0.0 0.0 0.0 1.0
EMISFACT VOL12        HRDOW7 1.0 1.0 1.0 1.0 1.0 1.0 1.0 0.0
EMISFACT VOL12        HRDOW7 0.0 0.0 0.0 0.0 0.0 0.0 0.0 0.0
EMISFACT VOL12        HRDOW7 0.0 0.0 0.0 0.0 0.0 0.0 0.0 1.0
EMISFACT VOL12        HRDOW7 1.0 1.0 1.0 1.0 1.0 1.0 1.0 0.0
EMISFACT VOL12        HRDOW7 0.0 0.0 0.0 0.0 0.0 0.0 0.0 0.0
EMISFACT VOL12        HRDOW7 0.0 0.0 0.0 0.0 0.0 0.0 0.0 1.0
EMISFACT VOL12        HRDOW7 1.0 1.0 1.0 1.0 1.0 1.0 1.0 0.0
EMISFACT VOL12        HRDOW7 0.0 0.0 0.0 0.0 0.0 0.0 0.0 0.0
EMISFACT VOL12        HRDOW7 0.0 0.0 0.0 0.0 0.0 0.0 0.0 1.0
EMISFACT VOL12        HRDOW7 1.0 1.0 1.0 1.0 1.0 1.0 1.0 0.0
EMISFACT VOL12        HRDOW7 0.0 0.0 0.0 0.0 0.0 0.0 0.0 0.0
EMISFACT VOL12        HRDOW7 0.0 0.0 0.0 0.0 0.0 0.0 0.0 0.0
EMISFACT VOL12        HRDOW7 0.0 0.0 0.0 0.0 0.0 0.0 0.0 0.0
EMISFACT VOL12        HRDOW7 0.0 0.0 0.0 0.0 0.0 0.0 0.0 0.0
EMISFACT VOL12        HRDOW7 0.0 0.0 0.0 0.0 0.0 0.0 0.0 0.0
EMISFACT VOL12        HRDOW7 0.0 0.0 0.0 0.0 0.0 0.0 0.0 0.0
EMISFACT VOL13        HRDOW7 0.0 0.0 0.0 0.0 0.0 0.0 0.0 1.0
EMISFACT VOL13        HRDOW7 1.0 1.0 1.0 1.0 1.0 1.0 1.0 0.0
EMISFACT VOL13        HRDOW7 0.0 0.0 0.0 0.0 0.0 0.0 0.0 0.0
EMISFACT VOL13        HRDOW7 0.0 0.0 0.0 0.0 0.0 0.0 0.0 1.0
EMISFACT VOL13        HRDOW7 1.0 1.0 1.0 1.0 1.0 1.0 1.0 0.0
EMISFACT VOL13        HRDOW7 0.0 0.0 0.0 0.0 0.0 0.0 0.0 0.0
EMISFACT VOL13        HRDOW7 0.0 0.0 0.0 0.0 0.0 0.0 0.0 1.0
EMISFACT VOL13        HRDOW7 1.0 1.0 1.0 1.0 1.0 1.0 1.0 0.0
EMISFACT VOL13        HRDOW7 0.0 0.0 0.0 0.0 0.0 0.0 0.0 0.0
EMISFACT VOL13        HRDOW7 0.0 0.0 0.0 0.0 0.0 0.0 0.0 1.0
EMISFACT VOL13        HRDOW7 1.0 1.0 1.0 1.0 1.0 1.0 1.0 0.0
EMISFACT VOL13        HRDOW7 0.0 0.0 0.0 0.0 0.0 0.0 0.0 0.0
EMISFACT VOL13        HRDOW7 0.0 0.0 0.0 0.0 0.0 0.0 0.0 0.0
EMISFACT VOL13        HRDOW7 0.0 0.0 0.0 0.0 0.0 0.0 0.0 0.0
EMISFACT VOL13        HRDOW7 0.0 0.0 0.0 0.0 0.0 0.0 0.0 0.0
EMISFACT VOL13        HRDOW7 0.0 0.0 0.0 0.0 0.0 0.0 0.0 0.0
EMISFACT VOL13        HRDOW7 0.0 0.0 0.0 0.0 0.0 0.0 0.0 0.0
EMISFACT VOL14        HRDOW7 0.0 0.0 0.0 0.0 0.0 0.0 0.0 1.0
EMISFACT VOL14        HRDOW7 1.0 1.0 1.0 1.0 1.0 1.0 1.0 0.0
EMISFACT VOL14        HRDOW7 0.0 0.0 0.0 0.0 0.0 0.0 0.0 0.0
EMISFACT VOL14        HRDOW7 0.0 0.0 0.0 0.0 0.0 0.0 0.0 1.0
EMISFACT VOL14        HRDOW7 1.0 1.0 1.0 1.0 1.0 1.0 1.0 0.0
EMISFACT VOL14        HRDOW7 0.0 0.0 0.0 0.0 0.0 0.0 0.0 0.0
EMISFACT VOL14        HRDOW7 0.0 0.0 0.0 0.0 0.0 0.0 0.0 1.0
EMISFACT VOL14        HRDOW7 1.0 1.0 1.0 1.0 1.0 1.0 1.0 0.0
EMISFACT VOL14        HRDOW7 0.0 0.0 0.0 0.0 0.0 0.0 0.0 0.0
EMISFACT VOL14        HRDOW7 0.0 0.0 0.0 0.0 0.0 0.0 0.0 1.0
EMISFACT VOL14        HRDOW7 1.0 1.0 1.0 1.0 1.0 1.0 1.0 0.0
EMISFACT VOL14        HRDOW7 0.0 0.0 0.0 0.0 0.0 0.0 0.0 0.0
EMISFACT VOL14        HRDOW7 0.0 0.0 0.0 0.0 0.0 0.0 0.0 0.0
EMISFACT VOL14        HRDOW7 0.0 0.0 0.0 0.0 0.0 0.0 0.0 0.0
EMISFACT VOL14        HRDOW7 0.0 0.0 0.0 0.0 0.0 0.0 0.0 0.0
EMISFACT VOL14        HRDOW7 0.0 0.0 0.0 0.0 0.0 0.0 0.0 0.0
EMISFACT VOL14        HRDOW7 0.0 0.0 0.0 0.0 0.0 0.0 0.0 0.0
EMISFACT VOL14        HRDOW7 0.0 0.0 0.0 0.0 0.0 0.0 0.0 0.0
EMISFACT VOL15        HRDOW7 0.0 0.0 0.0 0.0 0.0 0.0 0.0 1.0
EMISFACT VOL15        HRDOW7 1.0 1.0 1.0 1.0 1.0 1.0 1.0 0.0
EMISFACT VOL15        HRDOW7 0.0 0.0 0.0 0.0 0.0 0.0 0.0 0.0
```

```
EMISFACT VOL15        HRDOW7 0.0 0.0 0.0 0.0 0.0 0.0 0.0 1.0
EMISFACT VOL15        HRDOW7 1.0 1.0 1.0 1.0 1.0 1.0 1.0 0.0
EMISFACT VOL15        HRDOW7 0.0 0.0 0.0 0.0 0.0 0.0 0.0 0.0
EMISFACT VOL15        HRDOW7 0.0 0.0 0.0 0.0 0.0 0.0 0.0 1.0
EMISFACT VOL15        HRDOW7 1.0 1.0 1.0 1.0 1.0 1.0 1.0 0.0
EMISFACT VOL15        HRDOW7 0.0 0.0 0.0 0.0 0.0 0.0 0.0 0.0
EMISFACT VOL15        HRDOW7 0.0 0.0 0.0 0.0 0.0 0.0 0.0 1.0
EMISFACT VOL15        HRDOW7 1.0 1.0 1.0 1.0 1.0 1.0 1.0 0.0
EMISFACT VOL15        HRDOW7 0.0 0.0 0.0 0.0 0.0 0.0 0.0 0.0
EMISFACT VOL15        HRDOW7 0.0 0.0 0.0 0.0 0.0 0.0 0.0 1.0
EMISFACT VOL15        HRDOW7 1.0 1.0 1.0 1.0 1.0 1.0 1.0 0.0
EMISFACT VOL15        HRDOW7 0.0 0.0 0.0 0.0 0.0 0.0 0.0 0.0
EMISFACT VOL15        HRDOW7 0.0 0.0 0.0 0.0 0.0 0.0 0.0 0.0
EMISFACT VOL15        HRDOW7 0.0 0.0 0.0 0.0 0.0 0.0 0.0 0.0
EMISFACT VOL15        HRDOW7 0.0 0.0 0.0 0.0 0.0 0.0 0.0 0.0
EMISFACT VOL15        HRDOW7 0.0 0.0 0.0 0.0 0.0 0.0 0.0 0.0
EMISFACT VOL15        HRDOW7 0.0 0.0 0.0 0.0 0.0 0.0 0.0 0.0
EMISFACT VOL16        HRDOW7 0.0 0.0 0.0 0.0 0.0 0.0 0.0 1.0
EMISFACT VOL16        HRDOW7 1.0 1.0 1.0 1.0 1.0 1.0 1.0 0.0
EMISFACT VOL16        HRDOW7 0.0 0.0 0.0 0.0 0.0 0.0 0.0 0.0
EMISFACT VOL16        HRDOW7 0.0 0.0 0.0 0.0 0.0 0.0 0.0 1.0
EMISFACT VOL16        HRDOW7 1.0 1.0 1.0 1.0 1.0 1.0 1.0 0.0
EMISFACT VOL16        HRDOW7 0.0 0.0 0.0 0.0 0.0 0.0 0.0 0.0
EMISFACT VOL16        HRDOW7 0.0 0.0 0.0 0.0 0.0 0.0 0.0 1.0
EMISFACT VOL16        HRDOW7 1.0 1.0 1.0 1.0 1.0 1.0 1.0 0.0
EMISFACT VOL16        HRDOW7 0.0 0.0 0.0 0.0 0.0 0.0 0.0 0.0
EMISFACT VOL16        HRDOW7 0.0 0.0 0.0 0.0 0.0 0.0 0.0 1.0
EMISFACT VOL16        HRDOW7 1.0 1.0 1.0 1.0 1.0 1.0 1.0 0.0
EMISFACT VOL16        HRDOW7 0.0 0.0 0.0 0.0 0.0 0.0 0.0 0.0
EMISFACT VOL16        HRDOW7 0.0 0.0 0.0 0.0 0.0 0.0 0.0 0.0
EMISFACT VOL16        HRDOW7 0.0 0.0 0.0 0.0 0.0 0.0 0.0 0.0
EMISFACT VOL16        HRDOW7 0.0 0.0 0.0 0.0 0.0 0.0 0.0 0.0
EMISFACT VOL16        HRDOW7 0.0 0.0 0.0 0.0 0.0 0.0 0.0 0.0
EMISFACT VOL16        HRDOW7 0.0 0.0 0.0 0.0 0.0 0.0 0.0 0.0
EMISFACT VOL16        HRDOW7 0.0 0.0 0.0 0.0 0.0 0.0 0.0 0.0
EMISFACT VOL17        HRDOW7 0.0 0.0 0.0 0.0 0.0 0.0 0.0 1.0
EMISFACT VOL17        HRDOW7 1.0 1.0 1.0 1.0 1.0 1.0 1.0 0.0
EMISFACT VOL17        HRDOW7 0.0 0.0 0.0 0.0 0.0 0.0 0.0 0.0
EMISFACT VOL17        HRDOW7 0.0 0.0 0.0 0.0 0.0 0.0 0.0 1.0
EMISFACT VOL17        HRDOW7 1.0 1.0 1.0 1.0 1.0 1.0 1.0 0.0
EMISFACT VOL17        HRDOW7 0.0 0.0 0.0 0.0 0.0 0.0 0.0 0.0
EMISFACT VOL17        HRDOW7 0.0 0.0 0.0 0.0 0.0 0.0 0.0 1.0
EMISFACT VOL17        HRDOW7 1.0 1.0 1.0 1.0 1.0 1.0 1.0 0.0
EMISFACT VOL17        HRDOW7 0.0 0.0 0.0 0.0 0.0 0.0 0.0 0.0
EMISFACT VOL17        HRDOW7 0.0 0.0 0.0 0.0 0.0 0.0 0.0 1.0
EMISFACT VOL17        HRDOW7 1.0 1.0 1.0 1.0 1.0 1.0 1.0 0.0
EMISFACT VOL17        HRDOW7 0.0 0.0 0.0 0.0 0.0 0.0 0.0 0.0
EMISFACT VOL17        HRDOW7 0.0 0.0 0.0 0.0 0.0 0.0 0.0 0.0
EMISFACT VOL17        HRDOW7 0.0 0.0 0.0 0.0 0.0 0.0 0.0 0.0
EMISFACT VOL17        HRDOW7 0.0 0.0 0.0 0.0 0.0 0.0 0.0 0.0
EMISFACT VOL17        HRDOW7 0.0 0.0 0.0 0.0 0.0 0.0 0.0 0.0
EMISFACT VOL17        HRDOW7 0.0 0.0 0.0 0.0 0.0 0.0 0.0 0.0
EMISFACT VOL18        HRDOW7 0.0 0.0 0.0 0.0 0.0 0.0 0.0 1.0
EMISFACT VOL18        HRDOW7 1.0 1.0 1.0 1.0 1.0 1.0 1.0 0.0
EMISFACT VOL18        HRDOW7 0.0 0.0 0.0 0.0 0.0 0.0 0.0 0.0
EMISFACT VOL18        HRDOW7 0.0 0.0 0.0 0.0 0.0 0.0 0.0 1.0
EMISFACT VOL18        HRDOW7 1.0 1.0 1.0 1.0 1.0 1.0 1.0 0.0
EMISFACT VOL18        HRDOW7 0.0 0.0 0.0 0.0 0.0 0.0 0.0 0.0
```

```
EMISFACT VOL18        HRDOW7 0.0 0.0 0.0 0.0 0.0 0.0 0.0 1.0
EMISFACT VOL18        HRDOW7 1.0 1.0 1.0 1.0 1.0 1.0 1.0 0.0
EMISFACT VOL18        HRDOW7 0.0 0.0 0.0 0.0 0.0 0.0 0.0 0.0
EMISFACT VOL18        HRDOW7 0.0 0.0 0.0 0.0 0.0 0.0 0.0 1.0
EMISFACT VOL18        HRDOW7 1.0 1.0 1.0 1.0 1.0 1.0 1.0 0.0
EMISFACT VOL18        HRDOW7 0.0 0.0 0.0 0.0 0.0 0.0 0.0 0.0
EMISFACT VOL18        HRDOW7 0.0 0.0 0.0 0.0 0.0 0.0 0.0 1.0
EMISFACT VOL18        HRDOW7 1.0 1.0 1.0 1.0 1.0 1.0 1.0 0.0
EMISFACT VOL18        HRDOW7 0.0 0.0 0.0 0.0 0.0 0.0 0.0 0.0
EMISFACT VOL18        HRDOW7 0.0 0.0 0.0 0.0 0.0 0.0 0.0 0.0
EMISFACT VOL18        HRDOW7 0.0 0.0 0.0 0.0 0.0 0.0 0.0 0.0
EMISFACT VOL18        HRDOW7 0.0 0.0 0.0 0.0 0.0 0.0 0.0 0.0
EMISFACT VOL18        HRDOW7 0.0 0.0 0.0 0.0 0.0 0.0 0.0 0.0
EMISFACT VOL18        HRDOW7 0.0 0.0 0.0 0.0 0.0 0.0 0.0 0.0
EMISFACT VOL18        HRDOW7 0.0 0.0 0.0 0.0 0.0 0.0 0.0 0.0
EMISFACT VOL19        HRDOW7 0.0 0.0 0.0 0.0 0.0 0.0 0.0 1.0
EMISFACT VOL19        HRDOW7 1.0 1.0 1.0 1.0 1.0 1.0 1.0 0.0
EMISFACT VOL19        HRDOW7 0.0 0.0 0.0 0.0 0.0 0.0 0.0 0.0
EMISFACT VOL19        HRDOW7 0.0 0.0 0.0 0.0 0.0 0.0 0.0 1.0
EMISFACT VOL19        HRDOW7 1.0 1.0 1.0 1.0 1.0 1.0 1.0 0.0
EMISFACT VOL19        HRDOW7 0.0 0.0 0.0 0.0 0.0 0.0 0.0 0.0
EMISFACT VOL19        HRDOW7 0.0 0.0 0.0 0.0 0.0 0.0 0.0 1.0
EMISFACT VOL19        HRDOW7 1.0 1.0 1.0 1.0 1.0 1.0 1.0 0.0
EMISFACT VOL19        HRDOW7 0.0 0.0 0.0 0.0 0.0 0.0 0.0 0.0
EMISFACT VOL19        HRDOW7 0.0 0.0 0.0 0.0 0.0 0.0 0.0 1.0
EMISFACT VOL19        HRDOW7 1.0 1.0 1.0 1.0 1.0 1.0 1.0 0.0
EMISFACT VOL19        HRDOW7 0.0 0.0 0.0 0.0 0.0 0.0 0.0 0.0
EMISFACT VOL19        HRDOW7 0.0 0.0 0.0 0.0 0.0 0.0 0.0 0.0
EMISFACT VOL19        HRDOW7 0.0 0.0 0.0 0.0 0.0 0.0 0.0 0.0
EMISFACT VOL19        HRDOW7 0.0 0.0 0.0 0.0 0.0 0.0 0.0 0.0
EMISFACT VOL19        HRDOW7 0.0 0.0 0.0 0.0 0.0 0.0 0.0 0.0
EMISFACT VOL19        HRDOW7 0.0 0.0 0.0 0.0 0.0 0.0 0.0 0.0
EMISFACT VOL20        HRDOW7 0.0 0.0 0.0 0.0 0.0 0.0 0.0 1.0
EMISFACT VOL20        HRDOW7 1.0 1.0 1.0 1.0 1.0 1.0 1.0 0.0
EMISFACT VOL20        HRDOW7 0.0 0.0 0.0 0.0 0.0 0.0 0.0 0.0
EMISFACT VOL20        HRDOW7 0.0 0.0 0.0 0.0 0.0 0.0 0.0 1.0
EMISFACT VOL20        HRDOW7 1.0 1.0 1.0 1.0 1.0 1.0 1.0 0.0
EMISFACT VOL20        HRDOW7 0.0 0.0 0.0 0.0 0.0 0.0 0.0 0.0
EMISFACT VOL20        HRDOW7 0.0 0.0 0.0 0.0 0.0 0.0 0.0 1.0
EMISFACT VOL20        HRDOW7 1.0 1.0 1.0 1.0 1.0 1.0 1.0 0.0
EMISFACT VOL20        HRDOW7 0.0 0.0 0.0 0.0 0.0 0.0 0.0 0.0
EMISFACT VOL20        HRDOW7 0.0 0.0 0.0 0.0 0.0 0.0 0.0 1.0
EMISFACT VOL20        HRDOW7 1.0 1.0 1.0 1.0 1.0 1.0 1.0 0.0
EMISFACT VOL20        HRDOW7 0.0 0.0 0.0 0.0 0.0 0.0 0.0 0.0
EMISFACT VOL20        HRDOW7 0.0 0.0 0.0 0.0 0.0 0.0 0.0 0.0
EMISFACT VOL20        HRDOW7 0.0 0.0 0.0 0.0 0.0 0.0 0.0 0.0
EMISFACT VOL20        HRDOW7 0.0 0.0 0.0 0.0 0.0 0.0 0.0 0.0
EMISFACT VOL20        HRDOW7 0.0 0.0 0.0 0.0 0.0 0.0 0.0 0.0
EMISFACT VOL20        HRDOW7 0.0 0.0 0.0 0.0 0.0 0.0 0.0 0.0
EMISFACT VOL21        HRDOW7 0.0 0.0 0.0 0.0 0.0 0.0 0.0 1.0
EMISFACT VOL21        HRDOW7 1.0 1.0 1.0 1.0 1.0 1.0 1.0 0.0
EMISFACT VOL21        HRDOW7 0.0 0.0 0.0 0.0 0.0 0.0 0.0 0.0
EMISFACT VOL21        HRDOW7 0.0 0.0 0.0 0.0 0.0 0.0 0.0 1.0
EMISFACT VOL21        HRDOW7 1.0 1.0 1.0 1.0 1.0 1.0 1.0 0.0
EMISFACT VOL21        HRDOW7 0.0 0.0 0.0 0.0 0.0 0.0 0.0 0.0
EMISFACT VOL21        HRDOW7 0.0 0.0 0.0 0.0 0.0 0.0 0.0 1.0
EMISFACT VOL21        HRDOW7 1.0 1.0 1.0 1.0 1.0 1.0 1.0 0.0
EMISFACT VOL21        HRDOW7 0.0 0.0 0.0 0.0 0.0 0.0 0.0 0.0
```

```
EMISFACT VOL21        HRDOW7 0.0 0.0 0.0 0.0 0.0 0.0 0.0 1.0
EMISFACT VOL21        HRDOW7 1.0 1.0 1.0 1.0 1.0 1.0 1.0 0.0
EMISFACT VOL21        HRDOW7 0.0 0.0 0.0 0.0 0.0 0.0 0.0 0.0
EMISFACT VOL21        HRDOW7 0.0 0.0 0.0 0.0 0.0 0.0 0.0 1.0
EMISFACT VOL21        HRDOW7 1.0 1.0 1.0 1.0 1.0 1.0 1.0 0.0
EMISFACT VOL21        HRDOW7 0.0 0.0 0.0 0.0 0.0 0.0 0.0 0.0
EMISFACT VOL21        HRDOW7 0.0 0.0 0.0 0.0 0.0 0.0 0.0 0.0
EMISFACT VOL21        HRDOW7 0.0 0.0 0.0 0.0 0.0 0.0 0.0 0.0
EMISFACT VOL21        HRDOW7 0.0 0.0 0.0 0.0 0.0 0.0 0.0 0.0
EMISFACT VOL21        HRDOW7 0.0 0.0 0.0 0.0 0.0 0.0 0.0 0.0
EMISFACT VOL21        HRDOW7 0.0 0.0 0.0 0.0 0.0 0.0 0.0 0.0
EMISFACT VOL22        HRDOW7 0.0 0.0 0.0 0.0 0.0 0.0 0.0 1.0
EMISFACT VOL22        HRDOW7 1.0 1.0 1.0 1.0 1.0 1.0 1.0 0.0
EMISFACT VOL22        HRDOW7 0.0 0.0 0.0 0.0 0.0 0.0 0.0 0.0
EMISFACT VOL22        HRDOW7 0.0 0.0 0.0 0.0 0.0 0.0 0.0 1.0
EMISFACT VOL22        HRDOW7 1.0 1.0 1.0 1.0 1.0 1.0 1.0 0.0
EMISFACT VOL22        HRDOW7 0.0 0.0 0.0 0.0 0.0 0.0 0.0 0.0
EMISFACT VOL22        HRDOW7 0.0 0.0 0.0 0.0 0.0 0.0 0.0 1.0
EMISFACT VOL22        HRDOW7 1.0 1.0 1.0 1.0 1.0 1.0 1.0 0.0
EMISFACT VOL22        HRDOW7 0.0 0.0 0.0 0.0 0.0 0.0 0.0 0.0
EMISFACT VOL22        HRDOW7 0.0 0.0 0.0 0.0 0.0 0.0 0.0 1.0
EMISFACT VOL22        HRDOW7 1.0 1.0 1.0 1.0 1.0 1.0 1.0 0.0
EMISFACT VOL22        HRDOW7 0.0 0.0 0.0 0.0 0.0 0.0 0.0 0.0
EMISFACT VOL22        HRDOW7 0.0 0.0 0.0 0.0 0.0 0.0 0.0 0.0
EMISFACT VOL22        HRDOW7 0.0 0.0 0.0 0.0 0.0 0.0 0.0 0.0
EMISFACT VOL22        HRDOW7 0.0 0.0 0.0 0.0 0.0 0.0 0.0 0.0
EMISFACT VOL22        HRDOW7 0.0 0.0 0.0 0.0 0.0 0.0 0.0 0.0
EMISFACT VOL22        HRDOW7 0.0 0.0 0.0 0.0 0.0 0.0 0.0 0.0
EMISFACT VOL23        HRDOW7 0.0 0.0 0.0 0.0 0.0 0.0 0.0 1.0
EMISFACT VOL23        HRDOW7 1.0 1.0 1.0 1.0 1.0 1.0 1.0 0.0
EMISFACT VOL23        HRDOW7 0.0 0.0 0.0 0.0 0.0 0.0 0.0 0.0
EMISFACT VOL23        HRDOW7 0.0 0.0 0.0 0.0 0.0 0.0 0.0 1.0
EMISFACT VOL23        HRDOW7 1.0 1.0 1.0 1.0 1.0 1.0 1.0 0.0
EMISFACT VOL23        HRDOW7 0.0 0.0 0.0 0.0 0.0 0.0 0.0 0.0
EMISFACT VOL23        HRDOW7 0.0 0.0 0.0 0.0 0.0 0.0 0.0 1.0
EMISFACT VOL23        HRDOW7 1.0 1.0 1.0 1.0 1.0 1.0 1.0 0.0
EMISFACT VOL23        HRDOW7 0.0 0.0 0.0 0.0 0.0 0.0 0.0 0.0
EMISFACT VOL23        HRDOW7 0.0 0.0 0.0 0.0 0.0 0.0 0.0 0.0
EMISFACT VOL23        HRDOW7 0.0 0.0 0.0 0.0 0.0 0.0 0.0 0.0
EMISFACT VOL23        HRDOW7 0.0 0.0 0.0 0.0 0.0 0.0 0.0 0.0
EMISFACT VOL23        HRDOW7 0.0 0.0 0.0 0.0 0.0 0.0 0.0 0.0
EMISFACT VOL23        HRDOW7 0.0 0.0 0.0 0.0 0.0 0.0 0.0 0.0
EMISFACT VOL24        HRDOW7 0.0 0.0 0.0 0.0 0.0 0.0 0.0 1.0
EMISFACT VOL24        HRDOW7 1.0 1.0 1.0 1.0 1.0 1.0 1.0 0.0
EMISFACT VOL24        HRDOW7 0.0 0.0 0.0 0.0 0.0 0.0 0.0 0.0
EMISFACT VOL24        HRDOW7 0.0 0.0 0.0 0.0 0.0 0.0 0.0 1.0
EMISFACT VOL24        HRDOW7 1.0 1.0 1.0 1.0 1.0 1.0 1.0 0.0
EMISFACT VOL24        HRDOW7 0.0 0.0 0.0 0.0 0.0 0.0 0.0 0.0
EMISFACT VOL24        HRDOW7 0.0 0.0 0.0 0.0 0.0 0.0 0.0 1.0
EMISFACT VOL24        HRDOW7 1.0 1.0 1.0 1.0 1.0 1.0 1.0 0.0
EMISFACT VOL24        HRDOW7 0.0 0.0 0.0 0.0 0.0 0.0 0.0 0.0
```

```
EMISFACT VOL24        HRDOW7 0.0 0.0 0.0 0.0 0.0 0.0 0.0 1.0
EMISFACT VOL24        HRDOW7 1.0 1.0 1.0 1.0 1.0 1.0 1.0 0.0
EMISFACT VOL24        HRDOW7 0.0 0.0 0.0 0.0 0.0 0.0 0.0 0.0
EMISFACT VOL24        HRDOW7 0.0 0.0 0.0 0.0 0.0 0.0 0.0 0.0
EMISFACT VOL24        HRDOW7 0.0 0.0 0.0 0.0 0.0 0.0 0.0 0.0
EMISFACT VOL24        HRDOW7 0.0 0.0 0.0 0.0 0.0 0.0 0.0 0.0
EMISFACT VOL24        HRDOW7 0.0 0.0 0.0 0.0 0.0 0.0 0.0 0.0
EMISFACT VOL24        HRDOW7 0.0 0.0 0.0 0.0 0.0 0.0 0.0 0.0
EMISFACT VOL25        HRDOW7 0.0 0.0 0.0 0.0 0.0 0.0 0.0 1.0
EMISFACT VOL25        HRDOW7 1.0 1.0 1.0 1.0 1.0 1.0 1.0 0.0
EMISFACT VOL25        HRDOW7 0.0 0.0 0.0 0.0 0.0 0.0 0.0 0.0
EMISFACT VOL25        HRDOW7 0.0 0.0 0.0 0.0 0.0 0.0 0.0 1.0
EMISFACT VOL25        HRDOW7 1.0 1.0 1.0 1.0 1.0 1.0 1.0 0.0
EMISFACT VOL25        HRDOW7 0.0 0.0 0.0 0.0 0.0 0.0 0.0 0.0
EMISFACT VOL25        HRDOW7 0.0 0.0 0.0 0.0 0.0 0.0 0.0 1.0
EMISFACT VOL25        HRDOW7 1.0 1.0 1.0 1.0 1.0 1.0 1.0 0.0
EMISFACT VOL25        HRDOW7 0.0 0.0 0.0 0.0 0.0 0.0 0.0 0.0
EMISFACT VOL25        HRDOW7 0.0 0.0 0.0 0.0 0.0 0.0 0.0 1.0
EMISFACT VOL25        HRDOW7 1.0 1.0 1.0 1.0 1.0 1.0 1.0 0.0
EMISFACT VOL25        HRDOW7 0.0 0.0 0.0 0.0 0.0 0.0 0.0 0.0
EMISFACT VOL25        HRDOW7 0.0 0.0 0.0 0.0 0.0 0.0 0.0 0.0
EMISFACT VOL25        HRDOW7 0.0 0.0 0.0 0.0 0.0 0.0 0.0 0.0
EMISFACT VOL25        HRDOW7 0.0 0.0 0.0 0.0 0.0 0.0 0.0 0.0
EMISFACT VOL25        HRDOW7 0.0 0.0 0.0 0.0 0.0 0.0 0.0 0.0
EMISFACT VOL25        HRDOW7 0.0 0.0 0.0 0.0 0.0 0.0 0.0 0.0
EMISFACT VOL25        HRDOW7 0.0 0.0 0.0 0.0 0.0 0.0 0.0 0.0
EMISFACT VOL26        HRDOW7 0.0 0.0 0.0 0.0 0.0 0.0 0.0 1.0
EMISFACT VOL26        HRDOW7 1.0 1.0 1.0 1.0 1.0 1.0 1.0 0.0
EMISFACT VOL26        HRDOW7 0.0 0.0 0.0 0.0 0.0 0.0 0.0 0.0
EMISFACT VOL26        HRDOW7 0.0 0.0 0.0 0.0 0.0 0.0 0.0 1.0
EMISFACT VOL26        HRDOW7 1.0 1.0 1.0 1.0 1.0 1.0 1.0 0.0
EMISFACT VOL26        HRDOW7 0.0 0.0 0.0 0.0 0.0 0.0 0.0 0.0
EMISFACT VOL26        HRDOW7 0.0 0.0 0.0 0.0 0.0 0.0 0.0 1.0
EMISFACT VOL26        HRDOW7 1.0 1.0 1.0 1.0 1.0 1.0 1.0 0.0
EMISFACT VOL26        HRDOW7 0.0 0.0 0.0 0.0 0.0 0.0 0.0 0.0
EMISFACT VOL26        HRDOW7 0.0 0.0 0.0 0.0 0.0 0.0 0.0 1.0
EMISFACT VOL26        HRDOW7 1.0 1.0 1.0 1.0 1.0 1.0 1.0 0.0
EMISFACT VOL26        HRDOW7 0.0 0.0 0.0 0.0 0.0 0.0 0.0 0.0
EMISFACT VOL26        HRDOW7 0.0 0.0 0.0 0.0 0.0 0.0 0.0 1.0
EMISFACT VOL26        HRDOW7 1.0 1.0 1.0 1.0 1.0 1.0 1.0 0.0
EMISFACT VOL26        HRDOW7 0.0 0.0 0.0 0.0 0.0 0.0 0.0 0.0
EMISFACT VOL26        HRDOW7 0.0 0.0 0.0 0.0 0.0 0.0 0.0 0.0
EMISFACT VOL26        HRDOW7 0.0 0.0 0.0 0.0 0.0 0.0 0.0 0.0
EMISFACT VOL26        HRDOW7 0.0 0.0 0.0 0.0 0.0 0.0 0.0 0.0
EMISFACT VOL26        HRDOW7 0.0 0.0 0.0 0.0 0.0 0.0 0.0 0.0
EMISFACT VOL26        HRDOW7 0.0 0.0 0.0 0.0 0.0 0.0 0.0 0.0
EMISFACT VOL26        HRDOW7 0.0 0.0 0.0 0.0 0.0 0.0 0.0 0.0
EMISFACT VOL27        HRDOW7 0.0 0.0 0.0 0.0 0.0 0.0 0.0 1.0
EMISFACT VOL27        HRDOW7 1.0 1.0 1.0 1.0 1.0 1.0 1.0 0.0
EMISFACT VOL27        HRDOW7 0.0 0.0 0.0 0.0 0.0 0.0 0.0 0.0
EMISFACT VOL27        HRDOW7 0.0 0.0 0.0 0.0 0.0 0.0 0.0 1.0
EMISFACT VOL27        HRDOW7 1.0 1.0 1.0 1.0 1.0 1.0 1.0 0.0
EMISFACT VOL27        HRDOW7 0.0 0.0 0.0 0.0 0.0 0.0 0.0 0.0
EMISFACT VOL27        HRDOW7 0.0 0.0 0.0 0.0 0.0 0.0 0.0 1.0
EMISFACT VOL27        HRDOW7 1.0 1.0 1.0 1.0 1.0 1.0 1.0 0.0
EMISFACT VOL27        HRDOW7 0.0 0.0 0.0 0.0 0.0 0.0 0.0 0.0
EMISFACT VOL27        HRDOW7 0.0 0.0 0.0 0.0 0.0 0.0 0.0 1.0
EMISFACT VOL27        HRDOW7 1.0 1.0 1.0 1.0 1.0 1.0 1.0 0.0
EMISFACT VOL27        HRDOW7 0.0 0.0 0.0 0.0 0.0 0.0 0.0 0.0
```

```
EMISFACT VOL27        HRDOW7 0.0 0.0 0.0 0.0 0.0 0.0 0.0 0.0
EMISFACT VOL27        HRDOW7 0.0 0.0 0.0 0.0 0.0 0.0 0.0 0.0
EMISFACT VOL27        HRDOW7 0.0 0.0 0.0 0.0 0.0 0.0 0.0 0.0
EMISFACT VOL27        HRDOW7 0.0 0.0 0.0 0.0 0.0 0.0 0.0 0.0
EMISFACT VOL27        HRDOW7 0.0 0.0 0.0 0.0 0.0 0.0 0.0 0.0
EMISFACT VOL27        HRDOW7 0.0 0.0 0.0 0.0 0.0 0.0 0.0 0.0
EMISFACT VOL28        HRDOW7 0.0 0.0 0.0 0.0 0.0 0.0 0.0 1.0
EMISFACT VOL28        HRDOW7 1.0 1.0 1.0 1.0 1.0 1.0 1.0 0.0
EMISFACT VOL28        HRDOW7 0.0 0.0 0.0 0.0 0.0 0.0 0.0 0.0
EMISFACT VOL28        HRDOW7 0.0 0.0 0.0 0.0 0.0 0.0 0.0 1.0
EMISFACT VOL28        HRDOW7 1.0 1.0 1.0 1.0 1.0 1.0 1.0 0.0
EMISFACT VOL28        HRDOW7 0.0 0.0 0.0 0.0 0.0 0.0 0.0 0.0
EMISFACT VOL28        HRDOW7 0.0 0.0 0.0 0.0 0.0 0.0 0.0 1.0
EMISFACT VOL28        HRDOW7 1.0 1.0 1.0 1.0 1.0 1.0 1.0 0.0
EMISFACT VOL28        HRDOW7 0.0 0.0 0.0 0.0 0.0 0.0 0.0 0.0
EMISFACT VOL28        HRDOW7 0.0 0.0 0.0 0.0 0.0 0.0 0.0 1.0
EMISFACT VOL28        HRDOW7 1.0 1.0 1.0 1.0 1.0 1.0 1.0 0.0
EMISFACT VOL28        HRDOW7 0.0 0.0 0.0 0.0 0.0 0.0 0.0 0.0
EMISFACT VOL28        HRDOW7 0.0 0.0 0.0 0.0 0.0 0.0 0.0 1.0
EMISFACT VOL28        HRDOW7 1.0 1.0 1.0 1.0 1.0 1.0 1.0 0.0
EMISFACT VOL28        HRDOW7 0.0 0.0 0.0 0.0 0.0 0.0 0.0 0.0
EMISFACT VOL28        HRDOW7 0.0 0.0 0.0 0.0 0.0 0.0 0.0 0.0
EMISFACT VOL28        HRDOW7 0.0 0.0 0.0 0.0 0.0 0.0 0.0 0.0
EMISFACT VOL28        HRDOW7 0.0 0.0 0.0 0.0 0.0 0.0 0.0 0.0
EMISFACT VOL28        HRDOW7 0.0 0.0 0.0 0.0 0.0 0.0 0.0 0.0
EMISFACT VOL28        HRDOW7 0.0 0.0 0.0 0.0 0.0 0.0 0.0 0.0
EMISFACT VOL29        HRDOW7 0.0 0.0 0.0 0.0 0.0 0.0 0.0 1.0
EMISFACT VOL29        HRDOW7 1.0 1.0 1.0 1.0 1.0 1.0 1.0 0.0
EMISFACT VOL29        HRDOW7 0.0 0.0 0.0 0.0 0.0 0.0 0.0 0.0
EMISFACT VOL29        HRDOW7 0.0 0.0 0.0 0.0 0.0 0.0 0.0 1.0
EMISFACT VOL29        HRDOW7 1.0 1.0 1.0 1.0 1.0 1.0 1.0 0.0
EMISFACT VOL29        HRDOW7 0.0 0.0 0.0 0.0 0.0 0.0 0.0 0.0
EMISFACT VOL29        HRDOW7 0.0 0.0 0.0 0.0 0.0 0.0 0.0 1.0
EMISFACT VOL29        HRDOW7 1.0 1.0 1.0 1.0 1.0 1.0 1.0 0.0
EMISFACT VOL29        HRDOW7 0.0 0.0 0.0 0.0 0.0 0.0 0.0 0.0
EMISFACT VOL29        HRDOW7 0.0 0.0 0.0 0.0 0.0 0.0 0.0 1.0
EMISFACT VOL29        HRDOW7 1.0 1.0 1.0 1.0 1.0 1.0 1.0 0.0
EMISFACT VOL29        HRDOW7 0.0 0.0 0.0 0.0 0.0 0.0 0.0 0.0
EMISFACT VOL29        HRDOW7 0.0 0.0 0.0 0.0 0.0 0.0 0.0 0.0
EMISFACT VOL29        HRDOW7 0.0 0.0 0.0 0.0 0.0 0.0 0.0 0.0
EMISFACT VOL29        HRDOW7 0.0 0.0 0.0 0.0 0.0 0.0 0.0 0.0
EMISFACT VOL29        HRDOW7 0.0 0.0 0.0 0.0 0.0 0.0 0.0 0.0
EMISFACT VOL29        HRDOW7 0.0 0.0 0.0 0.0 0.0 0.0 0.0 0.0
EMISFACT VOL29        HRDOW7 0.0 0.0 0.0 0.0 0.0 0.0 0.0 0.0
EMISFACT VOL30        HRDOW7 0.0 0.0 0.0 0.0 0.0 0.0 0.0 1.0
EMISFACT VOL30        HRDOW7 1.0 1.0 1.0 1.0 1.0 1.0 1.0 0.0
EMISFACT VOL30        HRDOW7 0.0 0.0 0.0 0.0 0.0 0.0 0.0 0.0
EMISFACT VOL30        HRDOW7 0.0 0.0 0.0 0.0 0.0 0.0 0.0 1.0
EMISFACT VOL30        HRDOW7 1.0 1.0 1.0 1.0 1.0 1.0 1.0 0.0
EMISFACT VOL30        HRDOW7 0.0 0.0 0.0 0.0 0.0 0.0 0.0 0.0
EMISFACT VOL30        HRDOW7 0.0 0.0 0.0 0.0 0.0 0.0 0.0 1.0
EMISFACT VOL30        HRDOW7 1.0 1.0 1.0 1.0 1.0 1.0 1.0 0.0
EMISFACT VOL30        HRDOW7 0.0 0.0 0.0 0.0 0.0 0.0 0.0 0.0
EMISFACT VOL30        HRDOW7 0.0 0.0 0.0 0.0 0.0 0.0 0.0 1.0
EMISFACT VOL30        HRDOW7 1.0 1.0 1.0 1.0 1.0 1.0 1.0 0.0
EMISFACT VOL30        HRDOW7 0.0 0.0 0.0 0.0 0.0 0.0 0.0 0.0
EMISFACT VOL30        HRDOW7 0.0 0.0 0.0 0.0 0.0 0.0 0.0 0.0
EMISFACT VOL30        HRDOW7 0.0 0.0 0.0 0.0 0.0 0.0 0.0 0.0
EMISFACT VOL30        HRDOW7 0.0 0.0 0.0 0.0 0.0 0.0 0.0 0.0
```

```
EMISFACT VOL30        HRDOW7 0.0 0.0 0.0 0.0 0.0 0.0 0.0 0.0
EMISFACT VOL30        HRDOW7 0.0 0.0 0.0 0.0 0.0 0.0 0.0 0.0
EMISFACT VOL30        HRDOW7 0.0 0.0 0.0 0.0 0.0 0.0 0.0 0.0
EMISFACT VOL31        HRDOW7 0.0 0.0 0.0 0.0 0.0 0.0 0.0 1.0
EMISFACT VOL31        HRDOW7 1.0 1.0 1.0 1.0 1.0 1.0 1.0 0.0
EMISFACT VOL31        HRDOW7 0.0 0.0 0.0 0.0 0.0 0.0 0.0 0.0
EMISFACT VOL31        HRDOW7 0.0 0.0 0.0 0.0 0.0 0.0 0.0 1.0
EMISFACT VOL31        HRDOW7 1.0 1.0 1.0 1.0 1.0 1.0 1.0 0.0
EMISFACT VOL31        HRDOW7 0.0 0.0 0.0 0.0 0.0 0.0 0.0 0.0
EMISFACT VOL31        HRDOW7 0.0 0.0 0.0 0.0 0.0 0.0 0.0 1.0
EMISFACT VOL31        HRDOW7 1.0 1.0 1.0 1.0 1.0 1.0 1.0 0.0
EMISFACT VOL31        HRDOW7 0.0 0.0 0.0 0.0 0.0 0.0 0.0 0.0
EMISFACT VOL31        HRDOW7 0.0 0.0 0.0 0.0 0.0 0.0 0.0 1.0
EMISFACT VOL31        HRDOW7 1.0 1.0 1.0 1.0 1.0 1.0 1.0 0.0
EMISFACT VOL31        HRDOW7 0.0 0.0 0.0 0.0 0.0 0.0 0.0 0.0
EMISFACT VOL31        HRDOW7 0.0 0.0 0.0 0.0 0.0 0.0 0.0 1.0
EMISFACT VOL31        HRDOW7 1.0 1.0 1.0 1.0 1.0 1.0 1.0 0.0
EMISFACT VOL31        HRDOW7 0.0 0.0 0.0 0.0 0.0 0.0 0.0 0.0
EMISFACT VOL31        HRDOW7 0.0 0.0 0.0 0.0 0.0 0.0 0.0 0.0
EMISFACT VOL31        HRDOW7 0.0 0.0 0.0 0.0 0.0 0.0 0.0 0.0
EMISFACT VOL31        HRDOW7 0.0 0.0 0.0 0.0 0.0 0.0 0.0 0.0
EMISFACT VOL31        HRDOW7 0.0 0.0 0.0 0.0 0.0 0.0 0.0 0.0
EMISFACT VOL31        HRDOW7 0.0 0.0 0.0 0.0 0.0 0.0 0.0 0.0
EMISFACT VOL32        HRDOW7 0.0 0.0 0.0 0.0 0.0 0.0 0.0 1.0
EMISFACT VOL32        HRDOW7 1.0 1.0 1.0 1.0 1.0 1.0 1.0 0.0
EMISFACT VOL32        HRDOW7 0.0 0.0 0.0 0.0 0.0 0.0 0.0 0.0
EMISFACT VOL32        HRDOW7 0.0 0.0 0.0 0.0 0.0 0.0 0.0 1.0
EMISFACT VOL32        HRDOW7 1.0 1.0 1.0 1.0 1.0 1.0 1.0 0.0
EMISFACT VOL32        HRDOW7 0.0 0.0 0.0 0.0 0.0 0.0 0.0 0.0
EMISFACT VOL32        HRDOW7 0.0 0.0 0.0 0.0 0.0 0.0 0.0 1.0
EMISFACT VOL32        HRDOW7 1.0 1.0 1.0 1.0 1.0 1.0 1.0 0.0
EMISFACT VOL32        HRDOW7 0.0 0.0 0.0 0.0 0.0 0.0 0.0 0.0
EMISFACT VOL32        HRDOW7 0.0 0.0 0.0 0.0 0.0 0.0 0.0 1.0
EMISFACT VOL32        HRDOW7 1.0 1.0 1.0 1.0 1.0 1.0 1.0 0.0
EMISFACT VOL32        HRDOW7 0.0 0.0 0.0 0.0 0.0 0.0 0.0 0.0
EMISFACT VOL32        HRDOW7 0.0 0.0 0.0 0.0 0.0 0.0 0.0 0.0
EMISFACT VOL32        HRDOW7 0.0 0.0 0.0 0.0 0.0 0.0 0.0 0.0
EMISFACT VOL32        HRDOW7 0.0 0.0 0.0 0.0 0.0 0.0 0.0 0.0
EMISFACT VOL32        HRDOW7 0.0 0.0 0.0 0.0 0.0 0.0 0.0 0.0
EMISFACT VOL32        HRDOW7 0.0 0.0 0.0 0.0 0.0 0.0 0.0 0.0
EMISFACT VOL32        HRDOW7 0.0 0.0 0.0 0.0 0.0 0.0 0.0 0.0
EMISFACT VOL33        HRDOW7 0.0 0.0 0.0 0.0 0.0 0.0 0.0 1.0
EMISFACT VOL33        HRDOW7 1.0 1.0 1.0 1.0 1.0 1.0 1.0 0.0
EMISFACT VOL33        HRDOW7 0.0 0.0 0.0 0.0 0.0 0.0 0.0 0.0
EMISFACT VOL33        HRDOW7 0.0 0.0 0.0 0.0 0.0 0.0 0.0 1.0
EMISFACT VOL33        HRDOW7 1.0 1.0 1.0 1.0 1.0 1.0 1.0 0.0
EMISFACT VOL33        HRDOW7 0.0 0.0 0.0 0.0 0.0 0.0 0.0 0.0
EMISFACT VOL33        HRDOW7 0.0 0.0 0.0 0.0 0.0 0.0 0.0 1.0
EMISFACT VOL33        HRDOW7 1.0 1.0 1.0 1.0 1.0 1.0 1.0 0.0
EMISFACT VOL33        HRDOW7 0.0 0.0 0.0 0.0 0.0 0.0 0.0 0.0
EMISFACT VOL33        HRDOW7 0.0 0.0 0.0 0.0 0.0 0.0 0.0 1.0
EMISFACT VOL33        HRDOW7 1.0 1.0 1.0 1.0 1.0 1.0 1.0 0.0
EMISFACT VOL33        HRDOW7 0.0 0.0 0.0 0.0 0.0 0.0 0.0 0.0
EMISFACT VOL33        HRDOW7 0.0 0.0 0.0 0.0 0.0 0.0 0.0 0.0
EMISFACT VOL33        HRDOW7 0.0 0.0 0.0 0.0 0.0 0.0 0.0 0.0
EMISFACT VOL33        HRDOW7 0.0 0.0 0.0 0.0 0.0 0.0 0.0 0.0
EMISFACT VOL33        HRDOW7 0.0 0.0 0.0 0.0 0.0 0.0 0.0 0.0
EMISFACT VOL33        HRDOW7 0.0 0.0 0.0 0.0 0.0 0.0 0.0 0.0
EMISFACT VOL33        HRDOW7 0.0 0.0 0.0 0.0 0.0 0.0 0.0 0.0
```

```
EMISFACT VOL34        HRDOW7 0.0 0.0 0.0 0.0 0.0 0.0 0.0 1.0
EMISFACT VOL34        HRDOW7 1.0 1.0 1.0 1.0 1.0 1.0 1.0 0.0
EMISFACT VOL34        HRDOW7 0.0 0.0 0.0 0.0 0.0 0.0 0.0 0.0
EMISFACT VOL34        HRDOW7 0.0 0.0 0.0 0.0 0.0 0.0 0.0 1.0
EMISFACT VOL34        HRDOW7 1.0 1.0 1.0 1.0 1.0 1.0 1.0 0.0
EMISFACT VOL34        HRDOW7 0.0 0.0 0.0 0.0 0.0 0.0 0.0 0.0
EMISFACT VOL34        HRDOW7 0.0 0.0 0.0 0.0 0.0 0.0 0.0 1.0
EMISFACT VOL34        HRDOW7 1.0 1.0 1.0 1.0 1.0 1.0 1.0 0.0
EMISFACT VOL34        HRDOW7 0.0 0.0 0.0 0.0 0.0 0.0 0.0 0.0
EMISFACT VOL34        HRDOW7 0.0 0.0 0.0 0.0 0.0 0.0 0.0 1.0
EMISFACT VOL34        HRDOW7 1.0 1.0 1.0 1.0 1.0 1.0 1.0 0.0
EMISFACT VOL34        HRDOW7 0.0 0.0 0.0 0.0 0.0 0.0 0.0 0.0
EMISFACT VOL34        HRDOW7 0.0 0.0 0.0 0.0 0.0 0.0 0.0 1.0
EMISFACT VOL34        HRDOW7 1.0 1.0 1.0 1.0 1.0 1.0 1.0 0.0
EMISFACT VOL34        HRDOW7 0.0 0.0 0.0 0.0 0.0 0.0 0.0 0.0
EMISFACT VOL34        HRDOW7 0.0 0.0 0.0 0.0 0.0 0.0 0.0 0.0
EMISFACT VOL34        HRDOW7 0.0 0.0 0.0 0.0 0.0 0.0 0.0 0.0
EMISFACT VOL34        HRDOW7 0.0 0.0 0.0 0.0 0.0 0.0 0.0 0.0
EMISFACT VOL34        HRDOW7 0.0 0.0 0.0 0.0 0.0 0.0 0.0 0.0
EMISFACT VOL34        HRDOW7 0.0 0.0 0.0 0.0 0.0 0.0 0.0 0.0
EMISFACT VOL35        HRDOW7 0.0 0.0 0.0 0.0 0.0 0.0 0.0 1.0
EMISFACT VOL35        HRDOW7 1.0 1.0 1.0 1.0 1.0 1.0 1.0 0.0
EMISFACT VOL35        HRDOW7 0.0 0.0 0.0 0.0 0.0 0.0 0.0 0.0
EMISFACT VOL35        HRDOW7 0.0 0.0 0.0 0.0 0.0 0.0 0.0 1.0
EMISFACT VOL35        HRDOW7 1.0 1.0 1.0 1.0 1.0 1.0 1.0 0.0
EMISFACT VOL35        HRDOW7 0.0 0.0 0.0 0.0 0.0 0.0 0.0 0.0
EMISFACT VOL35        HRDOW7 0.0 0.0 0.0 0.0 0.0 0.0 0.0 1.0
EMISFACT VOL35        HRDOW7 1.0 1.0 1.0 1.0 1.0 1.0 1.0 0.0
EMISFACT VOL35        HRDOW7 0.0 0.0 0.0 0.0 0.0 0.0 0.0 0.0
EMISFACT VOL35        HRDOW7 0.0 0.0 0.0 0.0 0.0 0.0 0.0 1.0
EMISFACT VOL35        HRDOW7 1.0 1.0 1.0 1.0 1.0 1.0 1.0 0.0
EMISFACT VOL35        HRDOW7 0.0 0.0 0.0 0.0 0.0 0.0 0.0 0.0
EMISFACT VOL35        HRDOW7 0.0 0.0 0.0 0.0 0.0 0.0 0.0 0.0
EMISFACT VOL35        HRDOW7 0.0 0.0 0.0 0.0 0.0 0.0 0.0 0.0
EMISFACT VOL35        HRDOW7 0.0 0.0 0.0 0.0 0.0 0.0 0.0 0.0
EMISFACT VOL35        HRDOW7 0.0 0.0 0.0 0.0 0.0 0.0 0.0 0.0
EMISFACT VOL35        HRDOW7 0.0 0.0 0.0 0.0 0.0 0.0 0.0 0.0
EMISFACT VOL36        HRDOW7 0.0 0.0 0.0 0.0 0.0 0.0 0.0 1.0
EMISFACT VOL36        HRDOW7 1.0 1.0 1.0 1.0 1.0 1.0 1.0 0.0
EMISFACT VOL36        HRDOW7 0.0 0.0 0.0 0.0 0.0 0.0 0.0 0.0
EMISFACT VOL36        HRDOW7 0.0 0.0 0.0 0.0 0.0 0.0 0.0 1.0
EMISFACT VOL36        HRDOW7 1.0 1.0 1.0 1.0 1.0 1.0 1.0 0.0
EMISFACT VOL36        HRDOW7 0.0 0.0 0.0 0.0 0.0 0.0 0.0 0.0
EMISFACT VOL36        HRDOW7 0.0 0.0 0.0 0.0 0.0 0.0 0.0 1.0
EMISFACT VOL36        HRDOW7 1.0 1.0 1.0 1.0 1.0 1.0 1.0 0.0
EMISFACT VOL36        HRDOW7 0.0 0.0 0.0 0.0 0.0 0.0 0.0 0.0
EMISFACT VOL36        HRDOW7 0.0 0.0 0.0 0.0 0.0 0.0 0.0 1.0
EMISFACT VOL36        HRDOW7 1.0 1.0 1.0 1.0 1.0 1.0 1.0 0.0
EMISFACT VOL36        HRDOW7 0.0 0.0 0.0 0.0 0.0 0.0 0.0 0.0
EMISFACT VOL36        HRDOW7 0.0 0.0 0.0 0.0 0.0 0.0 0.0 0.0
EMISFACT VOL36        HRDOW7 0.0 0.0 0.0 0.0 0.0 0.0 0.0 0.0
EMISFACT VOL36        HRDOW7 0.0 0.0 0.0 0.0 0.0 0.0 0.0 0.0
EMISFACT VOL36        HRDOW7 0.0 0.0 0.0 0.0 0.0 0.0 0.0 0.0
EMISFACT VOL36        HRDOW7 0.0 0.0 0.0 0.0 0.0 0.0 0.0 0.0
EMISFACT VOL36        HRDOW7 0.0 0.0 0.0 0.0 0.0 0.0 0.0 0.0
EMISFACT VOL37        HRDOW7 0.0 0.0 0.0 0.0 0.0 0.0 0.0 1.0
EMISFACT VOL37        HRDOW7 1.0 1.0 1.0 1.0 1.0 1.0 1.0 0.0
EMISFACT VOL37        HRDOW7 0.0 0.0 0.0 0.0 0.0 0.0 0.0 0.0
```

```
EMISFACT VOL37        HRDOW7 0.0 0.0 0.0 0.0 0.0 0.0 0.0 1.0
EMISFACT VOL37        HRDOW7 1.0 1.0 1.0 1.0 1.0 1.0 1.0 0.0
EMISFACT VOL37        HRDOW7 0.0 0.0 0.0 0.0 0.0 0.0 0.0 0.0
EMISFACT VOL37        HRDOW7 0.0 0.0 0.0 0.0 0.0 0.0 0.0 1.0
EMISFACT VOL37        HRDOW7 1.0 1.0 1.0 1.0 1.0 1.0 1.0 0.0
EMISFACT VOL37        HRDOW7 0.0 0.0 0.0 0.0 0.0 0.0 0.0 0.0
EMISFACT VOL37        HRDOW7 0.0 0.0 0.0 0.0 0.0 0.0 0.0 1.0
EMISFACT VOL37        HRDOW7 1.0 1.0 1.0 1.0 1.0 1.0 1.0 0.0
EMISFACT VOL37        HRDOW7 0.0 0.0 0.0 0.0 0.0 0.0 0.0 0.0
EMISFACT VOL37        HRDOW7 0.0 0.0 0.0 0.0 0.0 0.0 0.0 1.0
EMISFACT VOL37        HRDOW7 1.0 1.0 1.0 1.0 1.0 1.0 1.0 0.0
EMISFACT VOL37        HRDOW7 0.0 0.0 0.0 0.0 0.0 0.0 0.0 0.0
EMISFACT VOL37        HRDOW7 0.0 0.0 0.0 0.0 0.0 0.0 0.0 0.0
EMISFACT VOL37        HRDOW7 0.0 0.0 0.0 0.0 0.0 0.0 0.0 0.0
EMISFACT VOL37        HRDOW7 0.0 0.0 0.0 0.0 0.0 0.0 0.0 0.0
EMISFACT VOL37        HRDOW7 0.0 0.0 0.0 0.0 0.0 0.0 0.0 0.0
EMISFACT VOL37        HRDOW7 0.0 0.0 0.0 0.0 0.0 0.0 0.0 0.0
EMISFACT VOL37        HRDOW7 0.0 0.0 0.0 0.0 0.0 0.0 0.0 0.0
EMISFACT VOL38        HRDOW7 0.0 0.0 0.0 0.0 0.0 0.0 0.0 1.0
EMISFACT VOL38        HRDOW7 1.0 1.0 1.0 1.0 1.0 1.0 1.0 0.0
EMISFACT VOL38        HRDOW7 0.0 0.0 0.0 0.0 0.0 0.0 0.0 0.0
EMISFACT VOL38        HRDOW7 0.0 0.0 0.0 0.0 0.0 0.0 0.0 1.0
EMISFACT VOL38        HRDOW7 1.0 1.0 1.0 1.0 1.0 1.0 1.0 0.0
EMISFACT VOL38        HRDOW7 0.0 0.0 0.0 0.0 0.0 0.0 0.0 0.0
EMISFACT VOL38        HRDOW7 0.0 0.0 0.0 0.0 0.0 0.0 0.0 1.0
EMISFACT VOL38        HRDOW7 1.0 1.0 1.0 1.0 1.0 1.0 1.0 0.0
EMISFACT VOL38        HRDOW7 0.0 0.0 0.0 0.0 0.0 0.0 0.0 0.0
EMISFACT VOL38        HRDOW7 0.0 0.0 0.0 0.0 0.0 0.0 0.0 1.0
EMISFACT VOL38        HRDOW7 1.0 1.0 1.0 1.0 1.0 1.0 1.0 0.0
EMISFACT VOL38        HRDOW7 0.0 0.0 0.0 0.0 0.0 0.0 0.0 0.0
EMISFACT VOL38        HRDOW7 0.0 0.0 0.0 0.0 0.0 0.0 0.0 0.0
EMISFACT VOL38        HRDOW7 0.0 0.0 0.0 0.0 0.0 0.0 0.0 0.0
EMISFACT VOL38        HRDOW7 0.0 0.0 0.0 0.0 0.0 0.0 0.0 0.0
EMISFACT VOL38        HRDOW7 0.0 0.0 0.0 0.0 0.0 0.0 0.0 0.0
EMISFACT VOL38        HRDOW7 0.0 0.0 0.0 0.0 0.0 0.0 0.0 0.0
EMISFACT VOL38        HRDOW7 0.0 0.0 0.0 0.0 0.0 0.0 0.0 0.0
EMISFACT VOL39        HRDOW7 0.0 0.0 0.0 0.0 0.0 0.0 0.0 1.0
EMISFACT VOL39        HRDOW7 1.0 1.0 1.0 1.0 1.0 1.0 1.0 0.0
EMISFACT VOL39        HRDOW7 0.0 0.0 0.0 0.0 0.0 0.0 0.0 0.0
EMISFACT VOL39        HRDOW7 0.0 0.0 0.0 0.0 0.0 0.0 0.0 1.0
EMISFACT VOL39        HRDOW7 1.0 1.0 1.0 1.0 1.0 1.0 1.0 0.0
EMISFACT VOL39        HRDOW7 0.0 0.0 0.0 0.0 0.0 0.0 0.0 0.0
EMISFACT VOL39        HRDOW7 0.0 0.0 0.0 0.0 0.0 0.0 0.0 1.0
EMISFACT VOL39        HRDOW7 1.0 1.0 1.0 1.0 1.0 1.0 1.0 0.0
EMISFACT VOL39        HRDOW7 0.0 0.0 0.0 0.0 0.0 0.0 0.0 0.0
EMISFACT VOL39        HRDOW7 0.0 0.0 0.0 0.0 0.0 0.0 0.0 1.0
EMISFACT VOL39        HRDOW7 1.0 1.0 1.0 1.0 1.0 1.0 1.0 0.0
EMISFACT VOL39        HRDOW7 0.0 0.0 0.0 0.0 0.0 0.0 0.0 0.0
EMISFACT VOL39        HRDOW7 0.0 0.0 0.0 0.0 0.0 0.0 0.0 0.0
EMISFACT VOL39        HRDOW7 0.0 0.0 0.0 0.0 0.0 0.0 0.0 0.0
EMISFACT VOL39        HRDOW7 0.0 0.0 0.0 0.0 0.0 0.0 0.0 0.0
EMISFACT VOL39        HRDOW7 0.0 0.0 0.0 0.0 0.0 0.0 0.0 0.0
EMISFACT VOL39        HRDOW7 0.0 0.0 0.0 0.0 0.0 0.0 0.0 0.0
EMISFACT VOL40        HRDOW7 0.0 0.0 0.0 0.0 0.0 0.0 0.0 1.0
EMISFACT VOL40        HRDOW7 1.0 1.0 1.0 1.0 1.0 1.0 1.0 0.0
EMISFACT VOL40        HRDOW7 0.0 0.0 0.0 0.0 0.0 0.0 0.0 0.0
EMISFACT VOL40        HRDOW7 0.0 0.0 0.0 0.0 0.0 0.0 0.0 1.0
EMISFACT VOL40        HRDOW7 1.0 1.0 1.0 1.0 1.0 1.0 1.0 0.0
EMISFACT VOL40        HRDOW7 0.0 0.0 0.0 0.0 0.0 0.0 0.0 0.0
```

```
EMISFACT VOL40        HRDOW7 0.0 0.0 0.0 0.0 0.0 0.0 0.0 1.0
EMISFACT VOL40        HRDOW7 1.0 1.0 1.0 1.0 1.0 1.0 1.0 0.0
EMISFACT VOL40        HRDOW7 0.0 0.0 0.0 0.0 0.0 0.0 0.0 0.0
EMISFACT VOL40        HRDOW7 0.0 0.0 0.0 0.0 0.0 0.0 0.0 1.0
EMISFACT VOL40        HRDOW7 1.0 1.0 1.0 1.0 1.0 1.0 1.0 0.0
EMISFACT VOL40        HRDOW7 0.0 0.0 0.0 0.0 0.0 0.0 0.0 0.0
EMISFACT VOL40        HRDOW7 0.0 0.0 0.0 0.0 0.0 0.0 0.0 1.0
EMISFACT VOL40        HRDOW7 1.0 1.0 1.0 1.0 1.0 1.0 1.0 0.0
EMISFACT VOL40        HRDOW7 0.0 0.0 0.0 0.0 0.0 0.0 0.0 0.0
EMISFACT VOL40        HRDOW7 0.0 0.0 0.0 0.0 0.0 0.0 0.0 0.0
EMISFACT VOL40        HRDOW7 0.0 0.0 0.0 0.0 0.0 0.0 0.0 0.0
EMISFACT VOL40        HRDOW7 0.0 0.0 0.0 0.0 0.0 0.0 0.0 0.0
EMISFACT VOL40        HRDOW7 0.0 0.0 0.0 0.0 0.0 0.0 0.0 0.0
EMISFACT VOL40        HRDOW7 0.0 0.0 0.0 0.0 0.0 0.0 0.0 0.0
EMISFACT VOL41        HRDOW7 0.0 0.0 0.0 0.0 0.0 0.0 0.0 1.0
EMISFACT VOL41        HRDOW7 1.0 1.0 1.0 1.0 1.0 1.0 1.0 0.0
EMISFACT VOL41        HRDOW7 0.0 0.0 0.0 0.0 0.0 0.0 0.0 0.0
EMISFACT VOL41        HRDOW7 0.0 0.0 0.0 0.0 0.0 0.0 0.0 1.0
EMISFACT VOL41        HRDOW7 1.0 1.0 1.0 1.0 1.0 1.0 1.0 0.0
EMISFACT VOL41        HRDOW7 0.0 0.0 0.0 0.0 0.0 0.0 0.0 0.0
EMISFACT VOL41        HRDOW7 0.0 0.0 0.0 0.0 0.0 0.0 0.0 1.0
EMISFACT VOL41        HRDOW7 1.0 1.0 1.0 1.0 1.0 1.0 1.0 0.0
EMISFACT VOL41        HRDOW7 0.0 0.0 0.0 0.0 0.0 0.0 0.0 0.0
EMISFACT VOL41        HRDOW7 0.0 0.0 0.0 0.0 0.0 0.0 0.0 1.0
EMISFACT VOL41        HRDOW7 1.0 1.0 1.0 1.0 1.0 1.0 1.0 0.0
EMISFACT VOL41        HRDOW7 0.0 0.0 0.0 0.0 0.0 0.0 0.0 0.0
EMISFACT VOL41        HRDOW7 0.0 0.0 0.0 0.0 0.0 0.0 0.0 0.0
EMISFACT VOL41        HRDOW7 0.0 0.0 0.0 0.0 0.0 0.0 0.0 0.0
EMISFACT VOL41        HRDOW7 0.0 0.0 0.0 0.0 0.0 0.0 0.0 0.0
EMISFACT VOL41        HRDOW7 0.0 0.0 0.0 0.0 0.0 0.0 0.0 0.0
EMISFACT VOL41        HRDOW7 0.0 0.0 0.0 0.0 0.0 0.0 0.0 0.0
EMISFACT VOL42        HRDOW7 0.0 0.0 0.0 0.0 0.0 0.0 0.0 1.0
EMISFACT VOL42        HRDOW7 1.0 1.0 1.0 1.0 1.0 1.0 1.0 0.0
EMISFACT VOL42        HRDOW7 0.0 0.0 0.0 0.0 0.0 0.0 0.0 0.0
EMISFACT VOL42        HRDOW7 0.0 0.0 0.0 0.0 0.0 0.0 0.0 1.0
EMISFACT VOL42        HRDOW7 1.0 1.0 1.0 1.0 1.0 1.0 1.0 0.0
EMISFACT VOL42        HRDOW7 0.0 0.0 0.0 0.0 0.0 0.0 0.0 0.0
EMISFACT VOL42        HRDOW7 0.0 0.0 0.0 0.0 0.0 0.0 0.0 1.0
EMISFACT VOL42        HRDOW7 1.0 1.0 1.0 1.0 1.0 1.0 1.0 0.0
EMISFACT VOL42        HRDOW7 0.0 0.0 0.0 0.0 0.0 0.0 0.0 0.0
EMISFACT VOL42        HRDOW7 0.0 0.0 0.0 0.0 0.0 0.0 0.0 1.0
EMISFACT VOL42        HRDOW7 1.0 1.0 1.0 1.0 1.0 1.0 1.0 0.0
EMISFACT VOL42        HRDOW7 0.0 0.0 0.0 0.0 0.0 0.0 0.0 0.0
EMISFACT VOL42        HRDOW7 0.0 0.0 0.0 0.0 0.0 0.0 0.0 1.0
EMISFACT VOL42        HRDOW7 1.0 1.0 1.0 1.0 1.0 1.0 1.0 0.0
EMISFACT VOL42        HRDOW7 0.0 0.0 0.0 0.0 0.0 0.0 0.0 0.0
EMISFACT VOL42        HRDOW7 0.0 0.0 0.0 0.0 0.0 0.0 0.0 0.0
EMISFACT VOL42        HRDOW7 0.0 0.0 0.0 0.0 0.0 0.0 0.0 0.0
EMISFACT VOL42        HRDOW7 0.0 0.0 0.0 0.0 0.0 0.0 0.0 0.0
EMISFACT VOL42        HRDOW7 0.0 0.0 0.0 0.0 0.0 0.0 0.0 0.0
EMISFACT VOL42        HRDOW7 0.0 0.0 0.0 0.0 0.0 0.0 0.0 0.0
EMISFACT VOL42        HRDOW7 0.0 0.0 0.0 0.0 0.0 0.0 0.0 0.0
EMISFACT VOL43        HRDOW7 0.0 0.0 0.0 0.0 0.0 0.0 0.0 1.0
EMISFACT VOL43        HRDOW7 1.0 1.0 1.0 1.0 1.0 1.0 1.0 0.0
EMISFACT VOL43        HRDOW7 0.0 0.0 0.0 0.0 0.0 0.0 0.0 0.0
EMISFACT VOL43        HRDOW7 0.0 0.0 0.0 0.0 0.0 0.0 0.0 1.0
EMISFACT VOL43        HRDOW7 1.0 1.0 1.0 1.0 1.0 1.0 1.0 0.0
EMISFACT VOL43        HRDOW7 0.0 0.0 0.0 0.0 0.0 0.0 0.0 0.0
EMISFACT VOL43        HRDOW7 0.0 0.0 0.0 0.0 0.0 0.0 0.0 1.0
EMISFACT VOL43        HRDOW7 1.0 1.0 1.0 1.0 1.0 1.0 1.0 0.0
EMISFACT VOL43        HRDOW7 0.0 0.0 0.0 0.0 0.0 0.0 0.0 0.0
```

```
EMISFACT VOL43        HRDOW7 0.0 0.0 0.0 0.0 0.0 0.0 0.0 1.0
EMISFACT VOL43        HRDOW7 1.0 1.0 1.0 1.0 1.0 1.0 1.0 0.0
EMISFACT VOL43        HRDOW7 0.0 0.0 0.0 0.0 0.0 0.0 0.0 0.0
EMISFACT VOL43        HRDOW7 0.0 0.0 0.0 0.0 0.0 0.0 0.0 1.0
EMISFACT VOL43        HRDOW7 1.0 1.0 1.0 1.0 1.0 1.0 1.0 0.0
EMISFACT VOL43        HRDOW7 0.0 0.0 0.0 0.0 0.0 0.0 0.0 0.0
EMISFACT VOL43        HRDOW7 0.0 0.0 0.0 0.0 0.0 0.0 0.0 0.0
EMISFACT VOL43        HRDOW7 0.0 0.0 0.0 0.0 0.0 0.0 0.0 0.0
EMISFACT VOL43        HRDOW7 0.0 0.0 0.0 0.0 0.0 0.0 0.0 0.0
EMISFACT VOL43        HRDOW7 0.0 0.0 0.0 0.0 0.0 0.0 0.0 0.0
EMISFACT VOL43        HRDOW7 0.0 0.0 0.0 0.0 0.0 0.0 0.0 0.0
EMISFACT VOL43        HRDOW7 0.0 0.0 0.0 0.0 0.0 0.0 0.0 0.0
EMISFACT VOL44        HRDOW7 0.0 0.0 0.0 0.0 0.0 0.0 0.0 1.0
EMISFACT VOL44        HRDOW7 1.0 1.0 1.0 1.0 1.0 1.0 1.0 0.0
EMISFACT VOL44        HRDOW7 0.0 0.0 0.0 0.0 0.0 0.0 0.0 0.0
EMISFACT VOL44        HRDOW7 0.0 0.0 0.0 0.0 0.0 0.0 0.0 1.0
EMISFACT VOL44        HRDOW7 1.0 1.0 1.0 1.0 1.0 1.0 1.0 0.0
EMISFACT VOL44        HRDOW7 0.0 0.0 0.0 0.0 0.0 0.0 0.0 0.0
EMISFACT VOL44        HRDOW7 0.0 0.0 0.0 0.0 0.0 0.0 0.0 1.0
EMISFACT VOL44        HRDOW7 1.0 1.0 1.0 1.0 1.0 1.0 1.0 0.0
EMISFACT VOL44        HRDOW7 0.0 0.0 0.0 0.0 0.0 0.0 0.0 0.0
EMISFACT VOL44        HRDOW7 0.0 0.0 0.0 0.0 0.0 0.0 0.0 1.0
EMISFACT VOL44        HRDOW7 1.0 1.0 1.0 1.0 1.0 1.0 1.0 0.0
EMISFACT VOL44        HRDOW7 0.0 0.0 0.0 0.0 0.0 0.0 0.0 0.0
EMISFACT VOL44        HRDOW7 0.0 0.0 0.0 0.0 0.0 0.0 0.0 0.0
EMISFACT VOL44        HRDOW7 0.0 0.0 0.0 0.0 0.0 0.0 0.0 0.0
EMISFACT VOL44        HRDOW7 0.0 0.0 0.0 0.0 0.0 0.0 0.0 0.0
EMISFACT VOL44        HRDOW7 0.0 0.0 0.0 0.0 0.0 0.0 0.0 0.0
EMISFACT VOL44        HRDOW7 0.0 0.0 0.0 0.0 0.0 0.0 0.0 0.0
EMISFACT VOL45        HRDOW7 0.0 0.0 0.0 0.0 0.0 0.0 0.0 1.0
EMISFACT VOL45        HRDOW7 1.0 1.0 1.0 1.0 1.0 1.0 1.0 0.0
EMISFACT VOL45        HRDOW7 0.0 0.0 0.0 0.0 0.0 0.0 0.0 0.0
EMISFACT VOL45        HRDOW7 0.0 0.0 0.0 0.0 0.0 0.0 0.0 1.0
EMISFACT VOL45        HRDOW7 1.0 1.0 1.0 1.0 1.0 1.0 1.0 0.0
EMISFACT VOL45        HRDOW7 0.0 0.0 0.0 0.0 0.0 0.0 0.0 0.0
EMISFACT VOL45        HRDOW7 0.0 0.0 0.0 0.0 0.0 0.0 0.0 1.0
EMISFACT VOL45        HRDOW7 1.0 1.0 1.0 1.0 1.0 1.0 1.0 0.0
EMISFACT VOL45        HRDOW7 0.0 0.0 0.0 0.0 0.0 0.0 0.0 0.0
EMISFACT VOL45        HRDOW7 0.0 0.0 0.0 0.0 0.0 0.0 0.0 1.0
EMISFACT VOL45        HRDOW7 1.0 1.0 1.0 1.0 1.0 1.0 1.0 0.0
EMISFACT VOL45        HRDOW7 0.0 0.0 0.0 0.0 0.0 0.0 0.0 0.0
EMISFACT VOL45        HRDOW7 0.0 0.0 0.0 0.0 0.0 0.0 0.0 0.0
EMISFACT VOL45        HRDOW7 0.0 0.0 0.0 0.0 0.0 0.0 0.0 0.0
EMISFACT VOL45        HRDOW7 0.0 0.0 0.0 0.0 0.0 0.0 0.0 0.0
EMISFACT VOL45        HRDOW7 0.0 0.0 0.0 0.0 0.0 0.0 0.0 0.0
EMISFACT VOL45        HRDOW7 0.0 0.0 0.0 0.0 0.0 0.0 0.0 0.0
EMISFACT VOL46        HRDOW7 0.0 0.0 0.0 0.0 0.0 0.0 0.0 1.0
EMISFACT VOL46        HRDOW7 1.0 1.0 1.0 1.0 1.0 1.0 1.0 0.0
EMISFACT VOL46        HRDOW7 0.0 0.0 0.0 0.0 0.0 0.0 0.0 0.0
EMISFACT VOL46        HRDOW7 0.0 0.0 0.0 0.0 0.0 0.0 0.0 1.0
EMISFACT VOL46        HRDOW7 1.0 1.0 1.0 1.0 1.0 1.0 1.0 0.0
EMISFACT VOL46        HRDOW7 0.0 0.0 0.0 0.0 0.0 0.0 0.0 0.0
EMISFACT VOL46        HRDOW7 0.0 0.0 0.0 0.0 0.0 0.0 0.0 1.0
EMISFACT VOL46        HRDOW7 1.0 1.0 1.0 1.0 1.0 1.0 1.0 0.0
EMISFACT VOL46        HRDOW7 0.0 0.0 0.0 0.0 0.0 0.0 0.0 0.0
EMISFACT VOL46        HRDOW7 0.0 0.0 0.0 0.0 0.0 0.0 0.0 1.0
EMISFACT VOL46        HRDOW7 1.0 1.0 1.0 1.0 1.0 1.0 1.0 0.0
EMISFACT VOL46        HRDOW7 0.0 0.0 0.0 0.0 0.0 0.0 0.0 0.0
```

```
EMISFACT VOL46        HRDOW7 0.0 0.0 0.0 0.0 0.0 0.0 0.0 1.0
EMISFACT VOL46        HRDOW7 1.0 1.0 1.0 1.0 1.0 1.0 1.0 0.0
EMISFACT VOL46        HRDOW7 0.0 0.0 0.0 0.0 0.0 0.0 0.0 0.0
EMISFACT VOL46        HRDOW7 0.0 0.0 0.0 0.0 0.0 0.0 0.0 0.0
EMISFACT VOL46        HRDOW7 0.0 0.0 0.0 0.0 0.0 0.0 0.0 0.0
EMISFACT VOL46        HRDOW7 0.0 0.0 0.0 0.0 0.0 0.0 0.0 0.0
EMISFACT VOL46        HRDOW7 0.0 0.0 0.0 0.0 0.0 0.0 0.0 0.0
EMISFACT VOL46        HRDOW7 0.0 0.0 0.0 0.0 0.0 0.0 0.0 0.0
EMISFACT VOL47        HRDOW7 0.0 0.0 0.0 0.0 0.0 0.0 0.0 1.0
EMISFACT VOL47        HRDOW7 1.0 1.0 1.0 1.0 1.0 1.0 1.0 0.0
EMISFACT VOL47        HRDOW7 0.0 0.0 0.0 0.0 0.0 0.0 0.0 0.0
EMISFACT VOL47        HRDOW7 0.0 0.0 0.0 0.0 0.0 0.0 0.0 1.0
EMISFACT VOL47        HRDOW7 1.0 1.0 1.0 1.0 1.0 1.0 1.0 0.0
EMISFACT VOL47        HRDOW7 0.0 0.0 0.0 0.0 0.0 0.0 0.0 0.0
EMISFACT VOL47        HRDOW7 0.0 0.0 0.0 0.0 0.0 0.0 0.0 1.0
EMISFACT VOL47        HRDOW7 1.0 1.0 1.0 1.0 1.0 1.0 1.0 0.0
EMISFACT VOL47        HRDOW7 0.0 0.0 0.0 0.0 0.0 0.0 0.0 0.0
EMISFACT VOL47        HRDOW7 0.0 0.0 0.0 0.0 0.0 0.0 0.0 1.0
EMISFACT VOL47        HRDOW7 1.0 1.0 1.0 1.0 1.0 1.0 1.0 0.0
EMISFACT VOL47        HRDOW7 0.0 0.0 0.0 0.0 0.0 0.0 0.0 0.0
EMISFACT VOL47        HRDOW7 0.0 0.0 0.0 0.0 0.0 0.0 0.0 0.0
EMISFACT VOL47        HRDOW7 0.0 0.0 0.0 0.0 0.0 0.0 0.0 0.0
EMISFACT VOL47        HRDOW7 0.0 0.0 0.0 0.0 0.0 0.0 0.0 0.0
EMISFACT VOL47        HRDOW7 0.0 0.0 0.0 0.0 0.0 0.0 0.0 0.0
EMISFACT VOL47        HRDOW7 0.0 0.0 0.0 0.0 0.0 0.0 0.0 0.0
EMISFACT VOL48        HRDOW7 0.0 0.0 0.0 0.0 0.0 0.0 0.0 1.0
EMISFACT VOL48        HRDOW7 1.0 1.0 1.0 1.0 1.0 1.0 1.0 0.0
EMISFACT VOL48        HRDOW7 0.0 0.0 0.0 0.0 0.0 0.0 0.0 0.0
EMISFACT VOL48        HRDOW7 0.0 0.0 0.0 0.0 0.0 0.0 0.0 1.0
EMISFACT VOL48        HRDOW7 1.0 1.0 1.0 1.0 1.0 1.0 1.0 0.0
EMISFACT VOL48        HRDOW7 0.0 0.0 0.0 0.0 0.0 0.0 0.0 0.0
EMISFACT VOL48        HRDOW7 0.0 0.0 0.0 0.0 0.0 0.0 0.0 1.0
EMISFACT VOL48        HRDOW7 1.0 1.0 1.0 1.0 1.0 1.0 1.0 0.0
EMISFACT VOL48        HRDOW7 0.0 0.0 0.0 0.0 0.0 0.0 0.0 0.0
EMISFACT VOL48        HRDOW7 0.0 0.0 0.0 0.0 0.0 0.0 0.0 1.0
EMISFACT VOL48        HRDOW7 1.0 1.0 1.0 1.0 1.0 1.0 1.0 0.0
EMISFACT VOL48        HRDOW7 0.0 0.0 0.0 0.0 0.0 0.0 0.0 0.0
EMISFACT VOL48        HRDOW7 0.0 0.0 0.0 0.0 0.0 0.0 0.0 0.0
EMISFACT VOL48        HRDOW7 0.0 0.0 0.0 0.0 0.0 0.0 0.0 0.0
EMISFACT VOL48        HRDOW7 0.0 0.0 0.0 0.0 0.0 0.0 0.0 0.0
EMISFACT VOL48        HRDOW7 0.0 0.0 0.0 0.0 0.0 0.0 0.0 0.0
EMISFACT VOL48        HRDOW7 0.0 0.0 0.0 0.0 0.0 0.0 0.0 0.0
EMISFACT VOL48        HRDOW7 0.0 0.0 0.0 0.0 0.0 0.0 0.0 0.0
EMISFACT VOL49        HRDOW7 0.0 0.0 0.0 0.0 0.0 0.0 0.0 1.0
EMISFACT VOL49        HRDOW7 1.0 1.0 1.0 1.0 1.0 1.0 1.0 0.0
EMISFACT VOL49        HRDOW7 0.0 0.0 0.0 0.0 0.0 0.0 0.0 0.0
EMISFACT VOL49        HRDOW7 0.0 0.0 0.0 0.0 0.0 0.0 0.0 1.0
EMISFACT VOL49        HRDOW7 1.0 1.0 1.0 1.0 1.0 1.0 1.0 0.0
EMISFACT VOL49        HRDOW7 0.0 0.0 0.0 0.0 0.0 0.0 0.0 0.0
EMISFACT VOL49        HRDOW7 0.0 0.0 0.0 0.0 0.0 0.0 0.0 1.0
EMISFACT VOL49        HRDOW7 1.0 1.0 1.0 1.0 1.0 1.0 1.0 0.0
EMISFACT VOL49        HRDOW7 0.0 0.0 0.0 0.0 0.0 0.0 0.0 0.0
EMISFACT VOL49        HRDOW7 0.0 0.0 0.0 0.0 0.0 0.0 0.0 1.0
EMISFACT VOL49        HRDOW7 1.0 1.0 1.0 1.0 1.0 1.0 1.0 0.0
EMISFACT VOL49        HRDOW7 0.0 0.0 0.0 0.0 0.0 0.0 0.0 0.0
```

```
EMISFACT VOL49        HRDOW7 0.0 0.0 0.0 0.0 0.0 0.0 0.0 0.0
EMISFACT VOL49        HRDOW7 0.0 0.0 0.0 0.0 0.0 0.0 0.0 0.0
EMISFACT VOL49        HRDOW7 0.0 0.0 0.0 0.0 0.0 0.0 0.0 0.0
EMISFACT VOL49        HRDOW7 0.0 0.0 0.0 0.0 0.0 0.0 0.0 0.0
EMISFACT VOL49        HRDOW7 0.0 0.0 0.0 0.0 0.0 0.0 0.0 0.0
EMISFACT VOL49        HRDOW7 0.0 0.0 0.0 0.0 0.0 0.0 0.0 0.0
EMISFACT VOL50        HRDOW7 0.0 0.0 0.0 0.0 0.0 0.0 0.0 1.0
EMISFACT VOL50        HRDOW7 1.0 1.0 1.0 1.0 1.0 1.0 1.0 0.0
EMISFACT VOL50        HRDOW7 0.0 0.0 0.0 0.0 0.0 0.0 0.0 0.0
EMISFACT VOL50        HRDOW7 0.0 0.0 0.0 0.0 0.0 0.0 0.0 1.0
EMISFACT VOL50        HRDOW7 1.0 1.0 1.0 1.0 1.0 1.0 1.0 0.0
EMISFACT VOL50        HRDOW7 0.0 0.0 0.0 0.0 0.0 0.0 0.0 0.0
EMISFACT VOL50        HRDOW7 0.0 0.0 0.0 0.0 0.0 0.0 0.0 1.0
EMISFACT VOL50        HRDOW7 1.0 1.0 1.0 1.0 1.0 1.0 1.0 0.0
EMISFACT VOL50        HRDOW7 0.0 0.0 0.0 0.0 0.0 0.0 0.0 0.0
EMISFACT VOL50        HRDOW7 0.0 0.0 0.0 0.0 0.0 0.0 0.0 1.0
EMISFACT VOL50        HRDOW7 1.0 1.0 1.0 1.0 1.0 1.0 1.0 0.0
EMISFACT VOL50        HRDOW7 0.0 0.0 0.0 0.0 0.0 0.0 0.0 0.0
EMISFACT VOL50        HRDOW7 0.0 0.0 0.0 0.0 0.0 0.0 0.0 1.0
EMISFACT VOL50        HRDOW7 1.0 1.0 1.0 1.0 1.0 1.0 1.0 0.0
EMISFACT VOL50        HRDOW7 0.0 0.0 0.0 0.0 0.0 0.0 0.0 0.0
EMISFACT VOL50        HRDOW7 0.0 0.0 0.0 0.0 0.0 0.0 0.0 0.0
EMISFACT VOL50        HRDOW7 0.0 0.0 0.0 0.0 0.0 0.0 0.0 0.0
EMISFACT VOL50        HRDOW7 0.0 0.0 0.0 0.0 0.0 0.0 0.0 0.0
EMISFACT VOL50        HRDOW7 0.0 0.0 0.0 0.0 0.0 0.0 0.0 0.0
EMISFACT VOL50        HRDOW7 0.0 0.0 0.0 0.0 0.0 0.0 0.0 0.0
EMISFACT VOL51        HRDOW7 0.0 0.0 0.0 0.0 0.0 0.0 0.0 1.0
EMISFACT VOL51        HRDOW7 1.0 1.0 1.0 1.0 1.0 1.0 1.0 0.0
EMISFACT VOL51        HRDOW7 0.0 0.0 0.0 0.0 0.0 0.0 0.0 0.0
EMISFACT VOL51        HRDOW7 0.0 0.0 0.0 0.0 0.0 0.0 0.0 1.0
EMISFACT VOL51        HRDOW7 1.0 1.0 1.0 1.0 1.0 1.0 1.0 0.0
EMISFACT VOL51        HRDOW7 0.0 0.0 0.0 0.0 0.0 0.0 0.0 0.0
EMISFACT VOL51        HRDOW7 0.0 0.0 0.0 0.0 0.0 0.0 0.0 1.0
EMISFACT VOL51        HRDOW7 1.0 1.0 1.0 1.0 1.0 1.0 1.0 0.0
EMISFACT VOL51        HRDOW7 0.0 0.0 0.0 0.0 0.0 0.0 0.0 0.0
EMISFACT VOL51        HRDOW7 0.0 0.0 0.0 0.0 0.0 0.0 0.0 1.0
EMISFACT VOL51        HRDOW7 1.0 1.0 1.0 1.0 1.0 1.0 1.0 0.0
EMISFACT VOL51        HRDOW7 0.0 0.0 0.0 0.0 0.0 0.0 0.0 0.0
EMISFACT VOL51        HRDOW7 0.0 0.0 0.0 0.0 0.0 0.0 0.0 0.0
EMISFACT VOL51        HRDOW7 0.0 0.0 0.0 0.0 0.0 0.0 0.0 0.0
EMISFACT VOL51        HRDOW7 0.0 0.0 0.0 0.0 0.0 0.0 0.0 0.0
EMISFACT VOL51        HRDOW7 0.0 0.0 0.0 0.0 0.0 0.0 0.0 0.0
EMISFACT VOL51        HRDOW7 0.0 0.0 0.0 0.0 0.0 0.0 0.0 0.0
EMISFACT VOL52        HRDOW7 0.0 0.0 0.0 0.0 0.0 0.0 0.0 1.0
EMISFACT VOL52        HRDOW7 1.0 1.0 1.0 1.0 1.0 1.0 1.0 0.0
EMISFACT VOL52        HRDOW7 0.0 0.0 0.0 0.0 0.0 0.0 0.0 0.0
EMISFACT VOL52        HRDOW7 0.0 0.0 0.0 0.0 0.0 0.0 0.0 1.0
EMISFACT VOL52        HRDOW7 1.0 1.0 1.0 1.0 1.0 1.0 1.0 0.0
EMISFACT VOL52        HRDOW7 0.0 0.0 0.0 0.0 0.0 0.0 0.0 0.0
EMISFACT VOL52        HRDOW7 0.0 0.0 0.0 0.0 0.0 0.0 0.0 1.0
EMISFACT VOL52        HRDOW7 1.0 1.0 1.0 1.0 1.0 1.0 1.0 0.0
EMISFACT VOL52        HRDOW7 0.0 0.0 0.0 0.0 0.0 0.0 0.0 0.0
EMISFACT VOL52        HRDOW7 0.0 0.0 0.0 0.0 0.0 0.0 0.0 1.0
EMISFACT VOL52        HRDOW7 1.0 1.0 1.0 1.0 1.0 1.0 1.0 0.0
EMISFACT VOL52        HRDOW7 0.0 0.0 0.0 0.0 0.0 0.0 0.0 0.0
EMISFACT VOL52        HRDOW7 0.0 0.0 0.0 0.0 0.0 0.0 0.0 1.0
EMISFACT VOL52        HRDOW7 1.0 1.0 1.0 1.0 1.0 1.0 1.0 0.0
EMISFACT VOL52        HRDOW7 0.0 0.0 0.0 0.0 0.0 0.0 0.0 0.0
EMISFACT VOL52        HRDOW7 0.0 0.0 0.0 0.0 0.0 0.0 0.0 0.0
EMISFACT VOL52        HRDOW7 0.0 0.0 0.0 0.0 0.0 0.0 0.0 0.0
EMISFACT VOL52        HRDOW7 0.0 0.0 0.0 0.0 0.0 0.0 0.0 0.0
```

```
EMISFACT VOL52        HRDOW7 0.0 0.0 0.0 0.0 0.0 0.0 0.0 0.0
EMISFACT VOL52        HRDOW7 0.0 0.0 0.0 0.0 0.0 0.0 0.0 0.0
EMISFACT VOL52        HRDOW7 0.0 0.0 0.0 0.0 0.0 0.0 0.0 0.0
EMISFACT VOL53        HRDOW7 0.0 0.0 0.0 0.0 0.0 0.0 0.0 1.0
EMISFACT VOL53        HRDOW7 1.0 1.0 1.0 1.0 1.0 1.0 1.0 0.0
EMISFACT VOL53        HRDOW7 0.0 0.0 0.0 0.0 0.0 0.0 0.0 0.0
EMISFACT VOL53        HRDOW7 0.0 0.0 0.0 0.0 0.0 0.0 0.0 1.0
EMISFACT VOL53        HRDOW7 1.0 1.0 1.0 1.0 1.0 1.0 1.0 0.0
EMISFACT VOL53        HRDOW7 0.0 0.0 0.0 0.0 0.0 0.0 0.0 0.0
EMISFACT VOL53        HRDOW7 0.0 0.0 0.0 0.0 0.0 0.0 0.0 1.0
EMISFACT VOL53        HRDOW7 1.0 1.0 1.0 1.0 1.0 1.0 1.0 0.0
EMISFACT VOL53        HRDOW7 0.0 0.0 0.0 0.0 0.0 0.0 0.0 0.0
EMISFACT VOL53        HRDOW7 0.0 0.0 0.0 0.0 0.0 0.0 0.0 1.0
EMISFACT VOL53        HRDOW7 1.0 1.0 1.0 1.0 1.0 1.0 1.0 0.0
EMISFACT VOL53        HRDOW7 0.0 0.0 0.0 0.0 0.0 0.0 0.0 0.0
EMISFACT VOL53        HRDOW7 0.0 0.0 0.0 0.0 0.0 0.0 0.0 1.0
EMISFACT VOL53        HRDOW7 1.0 1.0 1.0 1.0 1.0 1.0 1.0 0.0
EMISFACT VOL53        HRDOW7 0.0 0.0 0.0 0.0 0.0 0.0 0.0 0.0
EMISFACT VOL53        HRDOW7 0.0 0.0 0.0 0.0 0.0 0.0 0.0 0.0
EMISFACT VOL53        HRDOW7 0.0 0.0 0.0 0.0 0.0 0.0 0.0 0.0
EMISFACT VOL53        HRDOW7 0.0 0.0 0.0 0.0 0.0 0.0 0.0 0.0
EMISFACT VOL53        HRDOW7 0.0 0.0 0.0 0.0 0.0 0.0 0.0 0.0
EMISFACT VOL53        HRDOW7 0.0 0.0 0.0 0.0 0.0 0.0 0.0 0.0
EMISFACT VOL54        HRDOW7 0.0 0.0 0.0 0.0 0.0 0.0 0.0 1.0
EMISFACT VOL54        HRDOW7 1.0 1.0 1.0 1.0 1.0 1.0 1.0 0.0
EMISFACT VOL54        HRDOW7 0.0 0.0 0.0 0.0 0.0 0.0 0.0 0.0
EMISFACT VOL54        HRDOW7 0.0 0.0 0.0 0.0 0.0 0.0 0.0 1.0
EMISFACT VOL54        HRDOW7 1.0 1.0 1.0 1.0 1.0 1.0 1.0 0.0
EMISFACT VOL54        HRDOW7 0.0 0.0 0.0 0.0 0.0 0.0 0.0 0.0
EMISFACT VOL54        HRDOW7 0.0 0.0 0.0 0.0 0.0 0.0 0.0 1.0
EMISFACT VOL54        HRDOW7 1.0 1.0 1.0 1.0 1.0 1.0 1.0 0.0
EMISFACT VOL54        HRDOW7 0.0 0.0 0.0 0.0 0.0 0.0 0.0 0.0
EMISFACT VOL54        HRDOW7 0.0 0.0 0.0 0.0 0.0 0.0 0.0 1.0
EMISFACT VOL54        HRDOW7 1.0 1.0 1.0 1.0 1.0 1.0 1.0 0.0
EMISFACT VOL54        HRDOW7 0.0 0.0 0.0 0.0 0.0 0.0 0.0 0.0
EMISFACT VOL54        HRDOW7 0.0 0.0 0.0 0.0 0.0 0.0 0.0 1.0
EMISFACT VOL54        HRDOW7 1.0 1.0 1.0 1.0 1.0 1.0 1.0 0.0
EMISFACT VOL54        HRDOW7 0.0 0.0 0.0 0.0 0.0 0.0 0.0 0.0
EMISFACT VOL54        HRDOW7 0.0 0.0 0.0 0.0 0.0 0.0 0.0 0.0
EMISFACT VOL54        HRDOW7 0.0 0.0 0.0 0.0 0.0 0.0 0.0 0.0
EMISFACT VOL54        HRDOW7 0.0 0.0 0.0 0.0 0.0 0.0 0.0 0.0
EMISFACT VOL54        HRDOW7 0.0 0.0 0.0 0.0 0.0 0.0 0.0 0.0
EMISFACT VOL54        HRDOW7 0.0 0.0 0.0 0.0 0.0 0.0 0.0 0.0
EMISFACT VOL54        HRDOW7 0.0 0.0 0.0 0.0 0.0 0.0 0.0 0.0
EMISFACT VOL55        HRDOW7 0.0 0.0 0.0 0.0 0.0 0.0 0.0 1.0
EMISFACT VOL55        HRDOW7 1.0 1.0 1.0 1.0 1.0 1.0 1.0 0.0
EMISFACT VOL55        HRDOW7 0.0 0.0 0.0 0.0 0.0 0.0 0.0 0.0
EMISFACT VOL55        HRDOW7 0.0 0.0 0.0 0.0 0.0 0.0 0.0 1.0
EMISFACT VOL55        HRDOW7 1.0 1.0 1.0 1.0 1.0 1.0 1.0 0.0
EMISFACT VOL55        HRDOW7 0.0 0.0 0.0 0.0 0.0 0.0 0.0 0.0
EMISFACT VOL55        HRDOW7 0.0 0.0 0.0 0.0 0.0 0.0 0.0 1.0
EMISFACT VOL55        HRDOW7 1.0 1.0 1.0 1.0 1.0 1.0 1.0 0.0
EMISFACT VOL55        HRDOW7 0.0 0.0 0.0 0.0 0.0 0.0 0.0 0.0
EMISFACT VOL55        HRDOW7 0.0 0.0 0.0 0.0 0.0 0.0 0.0 1.0
EMISFACT VOL55        HRDOW7 1.0 1.0 1.0 1.0 1.0 1.0 1.0 0.0
EMISFACT VOL55        HRDOW7 0.0 0.0 0.0 0.0 0.0 0.0 0.0 0.0
EMISFACT VOL55        HRDOW7 0.0 0.0 0.0 0.0 0.0 0.0 0.0 1.0
EMISFACT VOL55        HRDOW7 1.0 1.0 1.0 1.0 1.0 1.0 1.0 0.0
EMISFACT VOL55        HRDOW7 0.0 0.0 0.0 0.0 0.0 0.0 0.0 0.0
EMISFACT VOL55        HRDOW7 0.0 0.0 0.0 0.0 0.0 0.0 0.0 0.0
EMISFACT VOL55        HRDOW7 0.0 0.0 0.0 0.0 0.0 0.0 0.0 0.0
EMISFACT VOL55        HRDOW7 0.0 0.0 0.0 0.0 0.0 0.0 0.0 0.0
EMISFACT VOL55        HRDOW7 0.0 0.0 0.0 0.0 0.0 0.0 0.0 0.0
EMISFACT VOL55        HRDOW7 0.0 0.0 0.0 0.0 0.0 0.0 0.0 0.0
EMISFACT VOL55        HRDOW7 0.0 0.0 0.0 0.0 0.0 0.0 0.0 0.0
```

```
EMISFACT VOL56        HRDOW7 0.0 0.0 0.0 0.0 0.0 0.0 0.0 1.0
EMISFACT VOL56        HRDOW7 1.0 1.0 1.0 1.0 1.0 1.0 1.0 0.0
EMISFACT VOL56        HRDOW7 0.0 0.0 0.0 0.0 0.0 0.0 0.0 0.0
EMISFACT VOL56        HRDOW7 0.0 0.0 0.0 0.0 0.0 0.0 0.0 1.0
EMISFACT VOL56        HRDOW7 1.0 1.0 1.0 1.0 1.0 1.0 1.0 0.0
EMISFACT VOL56        HRDOW7 0.0 0.0 0.0 0.0 0.0 0.0 0.0 0.0
EMISFACT VOL56        HRDOW7 0.0 0.0 0.0 0.0 0.0 0.0 0.0 1.0
EMISFACT VOL56        HRDOW7 1.0 1.0 1.0 1.0 1.0 1.0 1.0 0.0
EMISFACT VOL56        HRDOW7 0.0 0.0 0.0 0.0 0.0 0.0 0.0 0.0
EMISFACT VOL56        HRDOW7 0.0 0.0 0.0 0.0 0.0 0.0 0.0 1.0
EMISFACT VOL56        HRDOW7 1.0 1.0 1.0 1.0 1.0 1.0 1.0 0.0
EMISFACT VOL56        HRDOW7 0.0 0.0 0.0 0.0 0.0 0.0 0.0 0.0
EMISFACT VOL56        HRDOW7 0.0 0.0 0.0 0.0 0.0 0.0 0.0 0.0
EMISFACT VOL56        HRDOW7 0.0 0.0 0.0 0.0 0.0 0.0 0.0 0.0
EMISFACT VOL56        HRDOW7 0.0 0.0 0.0 0.0 0.0 0.0 0.0 0.0
EMISFACT VOL56        HRDOW7 0.0 0.0 0.0 0.0 0.0 0.0 0.0 0.0
EMISFACT VOL56        HRDOW7 0.0 0.0 0.0 0.0 0.0 0.0 0.0 0.0
EMISFACT VOL56        HRDOW7 0.0 0.0 0.0 0.0 0.0 0.0 0.0 0.0
EMISFACT VOL57        HRDOW7 0.0 0.0 0.0 0.0 0.0 0.0 0.0 1.0
EMISFACT VOL57        HRDOW7 1.0 1.0 1.0 1.0 1.0 1.0 1.0 0.0
EMISFACT VOL57        HRDOW7 0.0 0.0 0.0 0.0 0.0 0.0 0.0 0.0
EMISFACT VOL57        HRDOW7 0.0 0.0 0.0 0.0 0.0 0.0 0.0 1.0
EMISFACT VOL57        HRDOW7 1.0 1.0 1.0 1.0 1.0 1.0 1.0 0.0
EMISFACT VOL57        HRDOW7 0.0 0.0 0.0 0.0 0.0 0.0 0.0 0.0
EMISFACT VOL57        HRDOW7 0.0 0.0 0.0 0.0 0.0 0.0 0.0 1.0
EMISFACT VOL57        HRDOW7 1.0 1.0 1.0 1.0 1.0 1.0 1.0 0.0
EMISFACT VOL57        HRDOW7 0.0 0.0 0.0 0.0 0.0 0.0 0.0 0.0
EMISFACT VOL57        HRDOW7 0.0 0.0 0.0 0.0 0.0 0.0 0.0 1.0
EMISFACT VOL57        HRDOW7 1.0 1.0 1.0 1.0 1.0 1.0 1.0 0.0
EMISFACT VOL57        HRDOW7 0.0 0.0 0.0 0.0 0.0 0.0 0.0 0.0
EMISFACT VOL57        HRDOW7 0.0 0.0 0.0 0.0 0.0 0.0 0.0 0.0
EMISFACT VOL57        HRDOW7 0.0 0.0 0.0 0.0 0.0 0.0 0.0 0.0
EMISFACT VOL57        HRDOW7 0.0 0.0 0.0 0.0 0.0 0.0 0.0 0.0
EMISFACT VOL57        HRDOW7 0.0 0.0 0.0 0.0 0.0 0.0 0.0 0.0
EMISFACT VOL57        HRDOW7 0.0 0.0 0.0 0.0 0.0 0.0 0.0 0.0
EMISFACT VOL58        HRDOW7 0.0 0.0 0.0 0.0 0.0 0.0 0.0 1.0
EMISFACT VOL58        HRDOW7 1.0 1.0 1.0 1.0 1.0 1.0 1.0 0.0
EMISFACT VOL58        HRDOW7 0.0 0.0 0.0 0.0 0.0 0.0 0.0 0.0
EMISFACT VOL58        HRDOW7 0.0 0.0 0.0 0.0 0.0 0.0 0.0 1.0
EMISFACT VOL58        HRDOW7 1.0 1.0 1.0 1.0 1.0 1.0 1.0 0.0
EMISFACT VOL58        HRDOW7 0.0 0.0 0.0 0.0 0.0 0.0 0.0 0.0
EMISFACT VOL58        HRDOW7 0.0 0.0 0.0 0.0 0.0 0.0 0.0 1.0
EMISFACT VOL58        HRDOW7 1.0 1.0 1.0 1.0 1.0 1.0 1.0 0.0
EMISFACT VOL58        HRDOW7 0.0 0.0 0.0 0.0 0.0 0.0 0.0 0.0
EMISFACT VOL58        HRDOW7 0.0 0.0 0.0 0.0 0.0 0.0 0.0 1.0
EMISFACT VOL58        HRDOW7 1.0 1.0 1.0 1.0 1.0 1.0 1.0 0.0
EMISFACT VOL58        HRDOW7 0.0 0.0 0.0 0.0 0.0 0.0 0.0 0.0
EMISFACT VOL58        HRDOW7 0.0 0.0 0.0 0.0 0.0 0.0 0.0 0.0
EMISFACT VOL58        HRDOW7 0.0 0.0 0.0 0.0 0.0 0.0 0.0 0.0
EMISFACT VOL58        HRDOW7 0.0 0.0 0.0 0.0 0.0 0.0 0.0 0.0
EMISFACT VOL58        HRDOW7 0.0 0.0 0.0 0.0 0.0 0.0 0.0 0.0
EMISFACT VOL58        HRDOW7 0.0 0.0 0.0 0.0 0.0 0.0 0.0 0.0
EMISFACT VOL58        HRDOW7 0.0 0.0 0.0 0.0 0.0 0.0 0.0 0.0
EMISFACT VOL59        HRDOW7 0.0 0.0 0.0 0.0 0.0 0.0 0.0 1.0
EMISFACT VOL59        HRDOW7 1.0 1.0 1.0 1.0 1.0 1.0 1.0 0.0
EMISFACT VOL59        HRDOW7 0.0 0.0 0.0 0.0 0.0 0.0 0.0 0.0
```

```
EMISFACT VOL59        HRDOW7 0.0 0.0 0.0 0.0 0.0 0.0 0.0 1.0
EMISFACT VOL59        HRDOW7 1.0 1.0 1.0 1.0 1.0 1.0 1.0 0.0
EMISFACT VOL59        HRDOW7 0.0 0.0 0.0 0.0 0.0 0.0 0.0 0.0
EMISFACT VOL59        HRDOW7 0.0 0.0 0.0 0.0 0.0 0.0 0.0 1.0
EMISFACT VOL59        HRDOW7 1.0 1.0 1.0 1.0 1.0 1.0 1.0 0.0
EMISFACT VOL59        HRDOW7 0.0 0.0 0.0 0.0 0.0 0.0 0.0 0.0
EMISFACT VOL59        HRDOW7 0.0 0.0 0.0 0.0 0.0 0.0 0.0 1.0
EMISFACT VOL59        HRDOW7 1.0 1.0 1.0 1.0 1.0 1.0 1.0 0.0
EMISFACT VOL59        HRDOW7 0.0 0.0 0.0 0.0 0.0 0.0 0.0 0.0
EMISFACT VOL59        HRDOW7 0.0 0.0 0.0 0.0 0.0 0.0 0.0 1.0
EMISFACT VOL59        HRDOW7 1.0 1.0 1.0 1.0 1.0 1.0 1.0 0.0
EMISFACT VOL59        HRDOW7 0.0 0.0 0.0 0.0 0.0 0.0 0.0 0.0
EMISFACT VOL59        HRDOW7 0.0 0.0 0.0 0.0 0.0 0.0 0.0 0.0
EMISFACT VOL59        HRDOW7 0.0 0.0 0.0 0.0 0.0 0.0 0.0 0.0
EMISFACT VOL59        HRDOW7 0.0 0.0 0.0 0.0 0.0 0.0 0.0 0.0
EMISFACT VOL59        HRDOW7 0.0 0.0 0.0 0.0 0.0 0.0 0.0 0.0
EMISFACT VOL59        HRDOW7 0.0 0.0 0.0 0.0 0.0 0.0 0.0 0.0
EMISFACT VOL59        HRDOW7 0.0 0.0 0.0 0.0 0.0 0.0 0.0 0.0
EMISFACT VOL60        HRDOW7 0.0 0.0 0.0 0.0 0.0 0.0 0.0 1.0
EMISFACT VOL60        HRDOW7 1.0 1.0 1.0 1.0 1.0 1.0 1.0 0.0
EMISFACT VOL60        HRDOW7 0.0 0.0 0.0 0.0 0.0 0.0 0.0 0.0
EMISFACT VOL60        HRDOW7 0.0 0.0 0.0 0.0 0.0 0.0 0.0 1.0
EMISFACT VOL60        HRDOW7 1.0 1.0 1.0 1.0 1.0 1.0 1.0 0.0
EMISFACT VOL60        HRDOW7 0.0 0.0 0.0 0.0 0.0 0.0 0.0 0.0
EMISFACT VOL60        HRDOW7 0.0 0.0 0.0 0.0 0.0 0.0 0.0 1.0
EMISFACT VOL60        HRDOW7 1.0 1.0 1.0 1.0 1.0 1.0 1.0 0.0
EMISFACT VOL60        HRDOW7 0.0 0.0 0.0 0.0 0.0 0.0 0.0 0.0
EMISFACT VOL60        HRDOW7 0.0 0.0 0.0 0.0 0.0 0.0 0.0 1.0
EMISFACT VOL60        HRDOW7 1.0 1.0 1.0 1.0 1.0 1.0 1.0 0.0
EMISFACT VOL60        HRDOW7 0.0 0.0 0.0 0.0 0.0 0.0 0.0 0.0
EMISFACT VOL60        HRDOW7 0.0 0.0 0.0 0.0 0.0 0.0 0.0 1.0
EMISFACT VOL60        HRDOW7 1.0 1.0 1.0 1.0 1.0 1.0 1.0 0.0
EMISFACT VOL60        HRDOW7 0.0 0.0 0.0 0.0 0.0 0.0 0.0 0.0
EMISFACT VOL60        HRDOW7 0.0 0.0 0.0 0.0 0.0 0.0 0.0 0.0
EMISFACT VOL60        HRDOW7 0.0 0.0 0.0 0.0 0.0 0.0 0.0 0.0
EMISFACT VOL60        HRDOW7 0.0 0.0 0.0 0.0 0.0 0.0 0.0 0.0
EMISFACT VOL60        HRDOW7 0.0 0.0 0.0 0.0 0.0 0.0 0.0 0.0
EMISFACT VOL60        HRDOW7 0.0 0.0 0.0 0.0 0.0 0.0 0.0 0.0
EMISFACT VOL60        HRDOW7 0.0 0.0 0.0 0.0 0.0 0.0 0.0 0.0
EMISFACT VOL61        HRDOW7 0.0 0.0 0.0 0.0 0.0 0.0 0.0 1.0
EMISFACT VOL61        HRDOW7 1.0 1.0 1.0 1.0 1.0 1.0 1.0 0.0
EMISFACT VOL61        HRDOW7 0.0 0.0 0.0 0.0 0.0 0.0 0.0 0.0
EMISFACT VOL61        HRDOW7 0.0 0.0 0.0 0.0 0.0 0.0 0.0 1.0
EMISFACT VOL61        HRDOW7 1.0 1.0 1.0 1.0 1.0 1.0 1.0 0.0
EMISFACT VOL61        HRDOW7 0.0 0.0 0.0 0.0 0.0 0.0 0.0 0.0
EMISFACT VOL61        HRDOW7 0.0 0.0 0.0 0.0 0.0 0.0 0.0 1.0
EMISFACT VOL61        HRDOW7 1.0 1.0 1.0 1.0 1.0 1.0 1.0 0.0
EMISFACT VOL61        HRDOW7 0.0 0.0 0.0 0.0 0.0 0.0 0.0 0.0
EMISFACT VOL61        HRDOW7 0.0 0.0 0.0 0.0 0.0 0.0 0.0 1.0
EMISFACT VOL61        HRDOW7 1.0 1.0 1.0 1.0 1.0 1.0 1.0 0.0
EMISFACT VOL61        HRDOW7 0.0 0.0 0.0 0.0 0.0 0.0 0.0 0.0
EMISFACT VOL61        HRDOW7 0.0 0.0 0.0 0.0 0.0 0.0 0.0 0.0
EMISFACT VOL61        HRDOW7 0.0 0.0 0.0 0.0 0.0 0.0 0.0 0.0
EMISFACT VOL61        HRDOW7 0.0 0.0 0.0 0.0 0.0 0.0 0.0 0.0
EMISFACT VOL61        HRDOW7 0.0 0.0 0.0 0.0 0.0 0.0 0.0 0.0
EMISFACT VOL61        HRDOW7 0.0 0.0 0.0 0.0 0.0 0.0 0.0 0.0
EMISFACT VOL62        HRDOW7 0.0 0.0 0.0 0.0 0.0 0.0 0.0 1.0
EMISFACT VOL62        HRDOW7 1.0 1.0 1.0 1.0 1.0 1.0 1.0 0.0
EMISFACT VOL62        HRDOW7 0.0 0.0 0.0 0.0 0.0 0.0 0.0 0.0
EMISFACT VOL62        HRDOW7 0.0 0.0 0.0 0.0 0.0 0.0 0.0 1.0
EMISFACT VOL62        HRDOW7 1.0 1.0 1.0 1.0 1.0 1.0 1.0 0.0
EMISFACT VOL62        HRDOW7 0.0 0.0 0.0 0.0 0.0 0.0 0.0 0.0
```

```
EMISFACT VOL62        HRDOW7 0.0 0.0 0.0 0.0 0.0 0.0 0.0 1.0
EMISFACT VOL62        HRDOW7 1.0 1.0 1.0 1.0 1.0 1.0 1.0 0.0
EMISFACT VOL62        HRDOW7 0.0 0.0 0.0 0.0 0.0 0.0 0.0 0.0
EMISFACT VOL62        HRDOW7 0.0 0.0 0.0 0.0 0.0 0.0 0.0 1.0
EMISFACT VOL62        HRDOW7 1.0 1.0 1.0 1.0 1.0 1.0 1.0 0.0
EMISFACT VOL62        HRDOW7 0.0 0.0 0.0 0.0 0.0 0.0 0.0 0.0
EMISFACT VOL62        HRDOW7 0.0 0.0 0.0 0.0 0.0 0.0 0.0 1.0
EMISFACT VOL62        HRDOW7 1.0 1.0 1.0 1.0 1.0 1.0 1.0 0.0
EMISFACT VOL62        HRDOW7 0.0 0.0 0.0 0.0 0.0 0.0 0.0 0.0
EMISFACT VOL62        HRDOW7 0.0 0.0 0.0 0.0 0.0 0.0 0.0 0.0
EMISFACT VOL62        HRDOW7 0.0 0.0 0.0 0.0 0.0 0.0 0.0 0.0
EMISFACT VOL62        HRDOW7 0.0 0.0 0.0 0.0 0.0 0.0 0.0 0.0
EMISFACT VOL62        HRDOW7 0.0 0.0 0.0 0.0 0.0 0.0 0.0 0.0
EMISFACT VOL62        HRDOW7 0.0 0.0 0.0 0.0 0.0 0.0 0.0 0.0
EMISFACT VOL63        HRDOW7 0.0 0.0 0.0 0.0 0.0 0.0 0.0 1.0
EMISFACT VOL63        HRDOW7 1.0 1.0 1.0 1.0 1.0 1.0 1.0 0.0
EMISFACT VOL63        HRDOW7 0.0 0.0 0.0 0.0 0.0 0.0 0.0 0.0
EMISFACT VOL63        HRDOW7 0.0 0.0 0.0 0.0 0.0 0.0 0.0 1.0
EMISFACT VOL63        HRDOW7 1.0 1.0 1.0 1.0 1.0 1.0 1.0 0.0
EMISFACT VOL63        HRDOW7 0.0 0.0 0.0 0.0 0.0 0.0 0.0 0.0
EMISFACT VOL63        HRDOW7 0.0 0.0 0.0 0.0 0.0 0.0 0.0 1.0
EMISFACT VOL63        HRDOW7 1.0 1.0 1.0 1.0 1.0 1.0 1.0 0.0
EMISFACT VOL63        HRDOW7 0.0 0.0 0.0 0.0 0.0 0.0 0.0 0.0
EMISFACT VOL63        HRDOW7 0.0 0.0 0.0 0.0 0.0 0.0 0.0 1.0
EMISFACT VOL63        HRDOW7 1.0 1.0 1.0 1.0 1.0 1.0 1.0 0.0
EMISFACT VOL63        HRDOW7 0.0 0.0 0.0 0.0 0.0 0.0 0.0 0.0
EMISFACT VOL63        HRDOW7 0.0 0.0 0.0 0.0 0.0 0.0 0.0 1.0
EMISFACT VOL63        HRDOW7 1.0 1.0 1.0 1.0 1.0 1.0 1.0 0.0
EMISFACT VOL63        HRDOW7 0.0 0.0 0.0 0.0 0.0 0.0 0.0 0.0
EMISFACT VOL63        HRDOW7 0.0 0.0 0.0 0.0 0.0 0.0 0.0 0.0
EMISFACT VOL63        HRDOW7 0.0 0.0 0.0 0.0 0.0 0.0 0.0 0.0
EMISFACT VOL63        HRDOW7 0.0 0.0 0.0 0.0 0.0 0.0 0.0 0.0
EMISFACT VOL63        HRDOW7 0.0 0.0 0.0 0.0 0.0 0.0 0.0 0.0
EMISFACT VOL63        HRDOW7 0.0 0.0 0.0 0.0 0.0 0.0 0.0 0.0
EMISFACT VOL63        HRDOW7 0.0 0.0 0.0 0.0 0.0 0.0 0.0 0.0
EMISFACT VOL64        HRDOW7 0.0 0.0 0.0 0.0 0.0 0.0 0.0 1.0
EMISFACT VOL64        HRDOW7 1.0 1.0 1.0 1.0 1.0 1.0 1.0 0.0
EMISFACT VOL64        HRDOW7 0.0 0.0 0.0 0.0 0.0 0.0 0.0 0.0
EMISFACT VOL64        HRDOW7 0.0 0.0 0.0 0.0 0.0 0.0 0.0 1.0
EMISFACT VOL64        HRDOW7 1.0 1.0 1.0 1.0 1.0 1.0 1.0 0.0
EMISFACT VOL64        HRDOW7 0.0 0.0 0.0 0.0 0.0 0.0 0.0 0.0
EMISFACT VOL64        HRDOW7 0.0 0.0 0.0 0.0 0.0 0.0 0.0 1.0
EMISFACT VOL64        HRDOW7 1.0 1.0 1.0 1.0 1.0 1.0 1.0 0.0
EMISFACT VOL64        HRDOW7 0.0 0.0 0.0 0.0 0.0 0.0 0.0 0.0
EMISFACT VOL64        HRDOW7 0.0 0.0 0.0 0.0 0.0 0.0 0.0 1.0
EMISFACT VOL64        HRDOW7 1.0 1.0 1.0 1.0 1.0 1.0 1.0 0.0
EMISFACT VOL64        HRDOW7 0.0 0.0 0.0 0.0 0.0 0.0 0.0 0.0
EMISFACT VOL64        HRDOW7 0.0 0.0 0.0 0.0 0.0 0.0 0.0 0.0
EMISFACT VOL64        HRDOW7 0.0 0.0 0.0 0.0 0.0 0.0 0.0 0.0
EMISFACT VOL64        HRDOW7 0.0 0.0 0.0 0.0 0.0 0.0 0.0 0.0
EMISFACT VOL64        HRDOW7 0.0 0.0 0.0 0.0 0.0 0.0 0.0 0.0
EMISFACT VOL64        HRDOW7 0.0 0.0 0.0 0.0 0.0 0.0 0.0 0.0
EMISFACT VOL64        HRDOW7 0.0 0.0 0.0 0.0 0.0 0.0 0.0 0.0
EMISFACT VOL65        HRDOW7 0.0 0.0 0.0 0.0 0.0 0.0 0.0 1.0
EMISFACT VOL65        HRDOW7 1.0 1.0 1.0 1.0 1.0 1.0 1.0 0.0
EMISFACT VOL65        HRDOW7 0.0 0.0 0.0 0.0 0.0 0.0 0.0 0.0
EMISFACT VOL65        HRDOW7 0.0 0.0 0.0 0.0 0.0 0.0 0.0 1.0
EMISFACT VOL65        HRDOW7 1.0 1.0 1.0 1.0 1.0 1.0 1.0 0.0
EMISFACT VOL65        HRDOW7 0.0 0.0 0.0 0.0 0.0 0.0 0.0 0.0
EMISFACT VOL65        HRDOW7 0.0 0.0 0.0 0.0 0.0 0.0 0.0 1.0
EMISFACT VOL65        HRDOW7 1.0 1.0 1.0 1.0 1.0 1.0 1.0 0.0
EMISFACT VOL65        HRDOW7 0.0 0.0 0.0 0.0 0.0 0.0 0.0 0.0
```

```
EMISFACT VOL65        HRDOW7 0.0 0.0 0.0 0.0 0.0 0.0 0.0 1.0
EMISFACT VOL65        HRDOW7 1.0 1.0 1.0 1.0 1.0 1.0 1.0 0.0
EMISFACT VOL65        HRDOW7 0.0 0.0 0.0 0.0 0.0 0.0 0.0 0.0
EMISFACT VOL65        HRDOW7 0.0 0.0 0.0 0.0 0.0 0.0 0.0 1.0
EMISFACT VOL65        HRDOW7 1.0 1.0 1.0 1.0 1.0 1.0 1.0 0.0
EMISFACT VOL65        HRDOW7 0.0 0.0 0.0 0.0 0.0 0.0 0.0 0.0
EMISFACT VOL65        HRDOW7 0.0 0.0 0.0 0.0 0.0 0.0 0.0 0.0
EMISFACT VOL65        HRDOW7 0.0 0.0 0.0 0.0 0.0 0.0 0.0 0.0
EMISFACT VOL65        HRDOW7 0.0 0.0 0.0 0.0 0.0 0.0 0.0 0.0
EMISFACT VOL65        HRDOW7 0.0 0.0 0.0 0.0 0.0 0.0 0.0 0.0
EMISFACT VOL65        HRDOW7 0.0 0.0 0.0 0.0 0.0 0.0 0.0 0.0
EMISFACT VOL65        HRDOW7 0.0 0.0 0.0 0.0 0.0 0.0 0.0 0.0
EMISFACT VOL66        HRDOW7 0.0 0.0 0.0 0.0 0.0 0.0 0.0 1.0
EMISFACT VOL66        HRDOW7 1.0 1.0 1.0 1.0 1.0 1.0 1.0 0.0
EMISFACT VOL66        HRDOW7 0.0 0.0 0.0 0.0 0.0 0.0 0.0 0.0
EMISFACT VOL66        HRDOW7 0.0 0.0 0.0 0.0 0.0 0.0 0.0 1.0
EMISFACT VOL66        HRDOW7 1.0 1.0 1.0 1.0 1.0 1.0 1.0 0.0
EMISFACT VOL66        HRDOW7 0.0 0.0 0.0 0.0 0.0 0.0 0.0 0.0
EMISFACT VOL66        HRDOW7 0.0 0.0 0.0 0.0 0.0 0.0 0.0 1.0
EMISFACT VOL66        HRDOW7 1.0 1.0 1.0 1.0 1.0 1.0 1.0 0.0
EMISFACT VOL66        HRDOW7 0.0 0.0 0.0 0.0 0.0 0.0 0.0 0.0
EMISFACT VOL66        HRDOW7 0.0 0.0 0.0 0.0 0.0 0.0 0.0 1.0
EMISFACT VOL66        HRDOW7 1.0 1.0 1.0 1.0 1.0 1.0 1.0 0.0
EMISFACT VOL66        HRDOW7 0.0 0.0 0.0 0.0 0.0 0.0 0.0 0.0
EMISFACT VOL66        HRDOW7 0.0 0.0 0.0 0.0 0.0 0.0 0.0 0.0
EMISFACT VOL66        HRDOW7 0.0 0.0 0.0 0.0 0.0 0.0 0.0 0.0
EMISFACT VOL66        HRDOW7 0.0 0.0 0.0 0.0 0.0 0.0 0.0 0.0
EMISFACT VOL66        HRDOW7 0.0 0.0 0.0 0.0 0.0 0.0 0.0 0.0
EMISFACT VOL66        HRDOW7 0.0 0.0 0.0 0.0 0.0 0.0 0.0 0.0
EMISFACT VOL67        HRDOW7 0.0 0.0 0.0 0.0 0.0 0.0 0.0 1.0
EMISFACT VOL67        HRDOW7 1.0 1.0 1.0 1.0 1.0 1.0 1.0 0.0
EMISFACT VOL67        HRDOW7 0.0 0.0 0.0 0.0 0.0 0.0 0.0 0.0
EMISFACT VOL67        HRDOW7 0.0 0.0 0.0 0.0 0.0 0.0 0.0 1.0
EMISFACT VOL67        HRDOW7 1.0 1.0 1.0 1.0 1.0 1.0 1.0 0.0
EMISFACT VOL67        HRDOW7 0.0 0.0 0.0 0.0 0.0 0.0 0.0 0.0
EMISFACT VOL67        HRDOW7 0.0 0.0 0.0 0.0 0.0 0.0 0.0 1.0
EMISFACT VOL67        HRDOW7 1.0 1.0 1.0 1.0 1.0 1.0 1.0 0.0
EMISFACT VOL67        HRDOW7 0.0 0.0 0.0 0.0 0.0 0.0 0.0 0.0
EMISFACT VOL67        HRDOW7 0.0 0.0 0.0 0.0 0.0 0.0 0.0 1.0
EMISFACT VOL67        HRDOW7 1.0 1.0 1.0 1.0 1.0 1.0 1.0 0.0
EMISFACT VOL67        HRDOW7 0.0 0.0 0.0 0.0 0.0 0.0 0.0 0.0
EMISFACT VOL67        HRDOW7 0.0 0.0 0.0 0.0 0.0 0.0 0.0 0.0
EMISFACT VOL67        HRDOW7 0.0 0.0 0.0 0.0 0.0 0.0 0.0 0.0
EMISFACT VOL67        HRDOW7 0.0 0.0 0.0 0.0 0.0 0.0 0.0 0.0
EMISFACT VOL67        HRDOW7 0.0 0.0 0.0 0.0 0.0 0.0 0.0 0.0
EMISFACT VOL67        HRDOW7 0.0 0.0 0.0 0.0 0.0 0.0 0.0 0.0
EMISFACT VOL68        HRDOW7 0.0 0.0 0.0 0.0 0.0 0.0 0.0 1.0
EMISFACT VOL68        HRDOW7 1.0 1.0 1.0 1.0 1.0 1.0 1.0 0.0
EMISFACT VOL68        HRDOW7 0.0 0.0 0.0 0.0 0.0 0.0 0.0 0.0
EMISFACT VOL68        HRDOW7 0.0 0.0 0.0 0.0 0.0 0.0 0.0 1.0
EMISFACT VOL68        HRDOW7 1.0 1.0 1.0 1.0 1.0 1.0 1.0 0.0
EMISFACT VOL68        HRDOW7 0.0 0.0 0.0 0.0 0.0 0.0 0.0 0.0
EMISFACT VOL68        HRDOW7 0.0 0.0 0.0 0.0 0.0 0.0 0.0 1.0
EMISFACT VOL68        HRDOW7 1.0 1.0 1.0 1.0 1.0 1.0 1.0 0.0
EMISFACT VOL68        HRDOW7 0.0 0.0 0.0 0.0 0.0 0.0 0.0 0.0
EMISFACT VOL68        HRDOW7 0.0 0.0 0.0 0.0 0.0 0.0 0.0 1.0
EMISFACT VOL68        HRDOW7 1.0 1.0 1.0 1.0 1.0 1.0 1.0 0.0
EMISFACT VOL68        HRDOW7 0.0 0.0 0.0 0.0 0.0 0.0 0.0 0.0
```

```
EMISFACT VOL68        HRDOW7 0.0 0.0 0.0 0.0 0.0 0.0 0.0 1.0
EMISFACT VOL68        HRDOW7 1.0 1.0 1.0 1.0 1.0 1.0 1.0 0.0
EMISFACT VOL68        HRDOW7 0.0 0.0 0.0 0.0 0.0 0.0 0.0 0.0
EMISFACT VOL68        HRDOW7 0.0 0.0 0.0 0.0 0.0 0.0 0.0 0.0
EMISFACT VOL68        HRDOW7 0.0 0.0 0.0 0.0 0.0 0.0 0.0 0.0
EMISFACT VOL68        HRDOW7 0.0 0.0 0.0 0.0 0.0 0.0 0.0 0.0
EMISFACT VOL68        HRDOW7 0.0 0.0 0.0 0.0 0.0 0.0 0.0 0.0
EMISFACT VOL68        HRDOW7 0.0 0.0 0.0 0.0 0.0 0.0 0.0 0.0
EMISFACT VOL69        HRDOW7 0.0 0.0 0.0 0.0 0.0 0.0 0.0 1.0
EMISFACT VOL69        HRDOW7 1.0 1.0 1.0 1.0 1.0 1.0 1.0 0.0
EMISFACT VOL69        HRDOW7 0.0 0.0 0.0 0.0 0.0 0.0 0.0 0.0
EMISFACT VOL69        HRDOW7 0.0 0.0 0.0 0.0 0.0 0.0 0.0 1.0
EMISFACT VOL69        HRDOW7 1.0 1.0 1.0 1.0 1.0 1.0 1.0 0.0
EMISFACT VOL69        HRDOW7 0.0 0.0 0.0 0.0 0.0 0.0 0.0 0.0
EMISFACT VOL69        HRDOW7 0.0 0.0 0.0 0.0 0.0 0.0 0.0 1.0
EMISFACT VOL69        HRDOW7 1.0 1.0 1.0 1.0 1.0 1.0 1.0 0.0
EMISFACT VOL69        HRDOW7 0.0 0.0 0.0 0.0 0.0 0.0 0.0 0.0
EMISFACT VOL69        HRDOW7 0.0 0.0 0.0 0.0 0.0 0.0 0.0 1.0
EMISFACT VOL69        HRDOW7 1.0 1.0 1.0 1.0 1.0 1.0 1.0 0.0
EMISFACT VOL69        HRDOW7 0.0 0.0 0.0 0.0 0.0 0.0 0.0 0.0
EMISFACT VOL69        HRDOW7 0.0 0.0 0.0 0.0 0.0 0.0 0.0 0.0
EMISFACT VOL69        HRDOW7 0.0 0.0 0.0 0.0 0.0 0.0 0.0 0.0
EMISFACT VOL69        HRDOW7 0.0 0.0 0.0 0.0 0.0 0.0 0.0 0.0
EMISFACT VOL69        HRDOW7 0.0 0.0 0.0 0.0 0.0 0.0 0.0 0.0
EMISFACT VOL69        HRDOW7 0.0 0.0 0.0 0.0 0.0 0.0 0.0 0.0
EMISFACT VOL70        HRDOW7 0.0 0.0 0.0 0.0 0.0 0.0 0.0 1.0
EMISFACT VOL70        HRDOW7 1.0 1.0 1.0 1.0 1.0 1.0 1.0 0.0
EMISFACT VOL70        HRDOW7 0.0 0.0 0.0 0.0 0.0 0.0 0.0 0.0
EMISFACT VOL70        HRDOW7 0.0 0.0 0.0 0.0 0.0 0.0 0.0 1.0
EMISFACT VOL70        HRDOW7 1.0 1.0 1.0 1.0 1.0 1.0 1.0 0.0
EMISFACT VOL70        HRDOW7 0.0 0.0 0.0 0.0 0.0 0.0 0.0 0.0
EMISFACT VOL70        HRDOW7 0.0 0.0 0.0 0.0 0.0 0.0 0.0 1.0
EMISFACT VOL70        HRDOW7 1.0 1.0 1.0 1.0 1.0 1.0 1.0 0.0
EMISFACT VOL70        HRDOW7 0.0 0.0 0.0 0.0 0.0 0.0 0.0 0.0
EMISFACT VOL70        HRDOW7 0.0 0.0 0.0 0.0 0.0 0.0 0.0 1.0
EMISFACT VOL70        HRDOW7 1.0 1.0 1.0 1.0 1.0 1.0 1.0 0.0
EMISFACT VOL70        HRDOW7 0.0 0.0 0.0 0.0 0.0 0.0 0.0 0.0
EMISFACT VOL70        HRDOW7 0.0 0.0 0.0 0.0 0.0 0.0 0.0 0.0
EMISFACT VOL70        HRDOW7 0.0 0.0 0.0 0.0 0.0 0.0 0.0 0.0
EMISFACT VOL70        HRDOW7 0.0 0.0 0.0 0.0 0.0 0.0 0.0 0.0
EMISFACT VOL70        HRDOW7 0.0 0.0 0.0 0.0 0.0 0.0 0.0 0.0
EMISFACT VOL70        HRDOW7 0.0 0.0 0.0 0.0 0.0 0.0 0.0 0.0
EMISFACT VOL70        HRDOW7 0.0 0.0 0.0 0.0 0.0 0.0 0.0 0.0
EMISFACT VOL71        HRDOW7 0.0 0.0 0.0 0.0 0.0 0.0 0.0 1.0
EMISFACT VOL71        HRDOW7 1.0 1.0 1.0 1.0 1.0 1.0 1.0 0.0
EMISFACT VOL71        HRDOW7 0.0 0.0 0.0 0.0 0.0 0.0 0.0 0.0
EMISFACT VOL71        HRDOW7 0.0 0.0 0.0 0.0 0.0 0.0 0.0 1.0
EMISFACT VOL71        HRDOW7 1.0 1.0 1.0 1.0 1.0 1.0 1.0 0.0
EMISFACT VOL71        HRDOW7 0.0 0.0 0.0 0.0 0.0 0.0 0.0 0.0
EMISFACT VOL71        HRDOW7 0.0 0.0 0.0 0.0 0.0 0.0 0.0 1.0
EMISFACT VOL71        HRDOW7 1.0 1.0 1.0 1.0 1.0 1.0 1.0 0.0
EMISFACT VOL71        HRDOW7 0.0 0.0 0.0 0.0 0.0 0.0 0.0 0.0
EMISFACT VOL71        HRDOW7 0.0 0.0 0.0 0.0 0.0 0.0 0.0 0.0
EMISFACT VOL71        HRDOW7 1.0 1.0 1.0 1.0 1.0 1.0 1.0 0.0
EMISFACT VOL71        HRDOW7 0.0 0.0 0.0 0.0 0.0 0.0 0.0 0.0
```

```
EMISFACT VOL71        HRDOW7 0.0 0.0 0.0 0.0 0.0 0.0 0.0 0.0
EMISFACT VOL71        HRDOW7 0.0 0.0 0.0 0.0 0.0 0.0 0.0 0.0
EMISFACT VOL71        HRDOW7 0.0 0.0 0.0 0.0 0.0 0.0 0.0 0.0
EMISFACT VOL71        HRDOW7 0.0 0.0 0.0 0.0 0.0 0.0 0.0 0.0
EMISFACT VOL71        HRDOW7 0.0 0.0 0.0 0.0 0.0 0.0 0.0 0.0
EMISFACT VOL71        HRDOW7 0.0 0.0 0.0 0.0 0.0 0.0 0.0 0.0
EMISFACT VOL72        HRDOW7 0.0 0.0 0.0 0.0 0.0 0.0 0.0 1.0
EMISFACT VOL72        HRDOW7 1.0 1.0 1.0 1.0 1.0 1.0 1.0 0.0
EMISFACT VOL72        HRDOW7 0.0 0.0 0.0 0.0 0.0 0.0 0.0 0.0
EMISFACT VOL72        HRDOW7 0.0 0.0 0.0 0.0 0.0 0.0 0.0 1.0
EMISFACT VOL72        HRDOW7 1.0 1.0 1.0 1.0 1.0 1.0 1.0 0.0
EMISFACT VOL72        HRDOW7 0.0 0.0 0.0 0.0 0.0 0.0 0.0 0.0
EMISFACT VOL72        HRDOW7 0.0 0.0 0.0 0.0 0.0 0.0 0.0 1.0
EMISFACT VOL72        HRDOW7 1.0 1.0 1.0 1.0 1.0 1.0 1.0 0.0
EMISFACT VOL72        HRDOW7 0.0 0.0 0.0 0.0 0.0 0.0 0.0 0.0
EMISFACT VOL72        HRDOW7 0.0 0.0 0.0 0.0 0.0 0.0 0.0 1.0
EMISFACT VOL72        HRDOW7 1.0 1.0 1.0 1.0 1.0 1.0 1.0 0.0
EMISFACT VOL72        HRDOW7 0.0 0.0 0.0 0.0 0.0 0.0 0.0 0.0
EMISFACT VOL72        HRDOW7 0.0 0.0 0.0 0.0 0.0 0.0 0.0 1.0
EMISFACT VOL72        HRDOW7 1.0 1.0 1.0 1.0 1.0 1.0 1.0 0.0
EMISFACT VOL72        HRDOW7 0.0 0.0 0.0 0.0 0.0 0.0 0.0 0.0
EMISFACT VOL72        HRDOW7 0.0 0.0 0.0 0.0 0.0 0.0 0.0 0.0
EMISFACT VOL72        HRDOW7 0.0 0.0 0.0 0.0 0.0 0.0 0.0 0.0
EMISFACT VOL72        HRDOW7 0.0 0.0 0.0 0.0 0.0 0.0 0.0 0.0
EMISFACT VOL72        HRDOW7 0.0 0.0 0.0 0.0 0.0 0.0 0.0 0.0
EMISFACT VOL72        HRDOW7 0.0 0.0 0.0 0.0 0.0 0.0 0.0 0.0
EMISFACT VOL73        HRDOW7 0.0 0.0 0.0 0.0 0.0 0.0 0.0 1.0
EMISFACT VOL73        HRDOW7 1.0 1.0 1.0 1.0 1.0 1.0 1.0 0.0
EMISFACT VOL73        HRDOW7 0.0 0.0 0.0 0.0 0.0 0.0 0.0 0.0
EMISFACT VOL73        HRDOW7 0.0 0.0 0.0 0.0 0.0 0.0 0.0 1.0
EMISFACT VOL73        HRDOW7 1.0 1.0 1.0 1.0 1.0 1.0 1.0 0.0
EMISFACT VOL73        HRDOW7 0.0 0.0 0.0 0.0 0.0 0.0 0.0 0.0
EMISFACT VOL73        HRDOW7 0.0 0.0 0.0 0.0 0.0 0.0 0.0 1.0
EMISFACT VOL73        HRDOW7 1.0 1.0 1.0 1.0 1.0 1.0 1.0 0.0
EMISFACT VOL73        HRDOW7 0.0 0.0 0.0 0.0 0.0 0.0 0.0 0.0
EMISFACT VOL73        HRDOW7 0.0 0.0 0.0 0.0 0.0 0.0 0.0 1.0
EMISFACT VOL73        HRDOW7 1.0 1.0 1.0 1.0 1.0 1.0 1.0 0.0
EMISFACT VOL73        HRDOW7 0.0 0.0 0.0 0.0 0.0 0.0 0.0 0.0
EMISFACT VOL73        HRDOW7 0.0 0.0 0.0 0.0 0.0 0.0 0.0 0.0
EMISFACT VOL73        HRDOW7 0.0 0.0 0.0 0.0 0.0 0.0 0.0 0.0
EMISFACT VOL73        HRDOW7 0.0 0.0 0.0 0.0 0.0 0.0 0.0 0.0
EMISFACT VOL73        HRDOW7 0.0 0.0 0.0 0.0 0.0 0.0 0.0 0.0
EMISFACT VOL73        HRDOW7 0.0 0.0 0.0 0.0 0.0 0.0 0.0 0.0
EMISFACT VOL74        HRDOW7 0.0 0.0 0.0 0.0 0.0 0.0 0.0 1.0
EMISFACT VOL74        HRDOW7 1.0 1.0 1.0 1.0 1.0 1.0 1.0 0.0
EMISFACT VOL74        HRDOW7 0.0 0.0 0.0 0.0 0.0 0.0 0.0 0.0
EMISFACT VOL74        HRDOW7 0.0 0.0 0.0 0.0 0.0 0.0 0.0 1.0
EMISFACT VOL74        HRDOW7 1.0 1.0 1.0 1.0 1.0 1.0 1.0 0.0
EMISFACT VOL74        HRDOW7 0.0 0.0 0.0 0.0 0.0 0.0 0.0 0.0
EMISFACT VOL74        HRDOW7 0.0 0.0 0.0 0.0 0.0 0.0 0.0 1.0
EMISFACT VOL74        HRDOW7 1.0 1.0 1.0 1.0 1.0 1.0 1.0 0.0
EMISFACT VOL74        HRDOW7 0.0 0.0 0.0 0.0 0.0 0.0 0.0 0.0
EMISFACT VOL74        HRDOW7 0.0 0.0 0.0 0.0 0.0 0.0 0.0 1.0
EMISFACT VOL74        HRDOW7 1.0 1.0 1.0 1.0 1.0 1.0 1.0 0.0
EMISFACT VOL74        HRDOW7 0.0 0.0 0.0 0.0 0.0 0.0 0.0 0.0
EMISFACT VOL74        HRDOW7 0.0 0.0 0.0 0.0 0.0 0.0 0.0 1.0
EMISFACT VOL74        HRDOW7 1.0 1.0 1.0 1.0 1.0 1.0 1.0 0.0
EMISFACT VOL74        HRDOW7 0.0 0.0 0.0 0.0 0.0 0.0 0.0 0.0
EMISFACT VOL74        HRDOW7 0.0 0.0 0.0 0.0 0.0 0.0 0.0 0.0
EMISFACT VOL74        HRDOW7 0.0 0.0 0.0 0.0 0.0 0.0 0.0 0.0
EMISFACT VOL74        HRDOW7 0.0 0.0 0.0 0.0 0.0 0.0 0.0 0.0
```

```
EMISFACT VOL74        HRDOW7 0.0 0.0 0.0 0.0 0.0 0.0 0.0 0.0
EMISFACT VOL74        HRDOW7 0.0 0.0 0.0 0.0 0.0 0.0 0.0 0.0
EMISFACT VOL74        HRDOW7 0.0 0.0 0.0 0.0 0.0 0.0 0.0 0.0
EMISFACT VOL75        HRDOW7 0.0 0.0 0.0 0.0 0.0 0.0 0.0 1.0
EMISFACT VOL75        HRDOW7 1.0 1.0 1.0 1.0 1.0 1.0 1.0 0.0
EMISFACT VOL75        HRDOW7 0.0 0.0 0.0 0.0 0.0 0.0 0.0 0.0
EMISFACT VOL75        HRDOW7 0.0 0.0 0.0 0.0 0.0 0.0 0.0 1.0
EMISFACT VOL75        HRDOW7 1.0 1.0 1.0 1.0 1.0 1.0 1.0 0.0
EMISFACT VOL75        HRDOW7 0.0 0.0 0.0 0.0 0.0 0.0 0.0 0.0
EMISFACT VOL75        HRDOW7 0.0 0.0 0.0 0.0 0.0 0.0 0.0 1.0
EMISFACT VOL75        HRDOW7 1.0 1.0 1.0 1.0 1.0 1.0 1.0 0.0
EMISFACT VOL75        HRDOW7 0.0 0.0 0.0 0.0 0.0 0.0 0.0 0.0
EMISFACT VOL75        HRDOW7 0.0 0.0 0.0 0.0 0.0 0.0 0.0 1.0
EMISFACT VOL75        HRDOW7 1.0 1.0 1.0 1.0 1.0 1.0 1.0 0.0
EMISFACT VOL75        HRDOW7 0.0 0.0 0.0 0.0 0.0 0.0 0.0 0.0
EMISFACT VOL75        HRDOW7 0.0 0.0 0.0 0.0 0.0 0.0 0.0 1.0
EMISFACT VOL75        HRDOW7 1.0 1.0 1.0 1.0 1.0 1.0 1.0 0.0
EMISFACT VOL75        HRDOW7 0.0 0.0 0.0 0.0 0.0 0.0 0.0 0.0
EMISFACT VOL75        HRDOW7 0.0 0.0 0.0 0.0 0.0 0.0 0.0 0.0
EMISFACT VOL75        HRDOW7 0.0 0.0 0.0 0.0 0.0 0.0 0.0 0.0
EMISFACT VOL75        HRDOW7 0.0 0.0 0.0 0.0 0.0 0.0 0.0 0.0
EMISFACT VOL75        HRDOW7 0.0 0.0 0.0 0.0 0.0 0.0 0.0 0.0
EMISFACT VOL75        HRDOW7 0.0 0.0 0.0 0.0 0.0 0.0 0.0 0.0
EMISFACT VOL75        HRDOW7 0.0 0.0 0.0 0.0 0.0 0.0 0.0 0.0
EMISFACT VOL76        HRDOW7 0.0 0.0 0.0 0.0 0.0 0.0 0.0 1.0
EMISFACT VOL76        HRDOW7 1.0 1.0 1.0 1.0 1.0 1.0 1.0 0.0
EMISFACT VOL76        HRDOW7 0.0 0.0 0.0 0.0 0.0 0.0 0.0 0.0
EMISFACT VOL76        HRDOW7 0.0 0.0 0.0 0.0 0.0 0.0 0.0 1.0
EMISFACT VOL76        HRDOW7 1.0 1.0 1.0 1.0 1.0 1.0 1.0 0.0
EMISFACT VOL76        HRDOW7 0.0 0.0 0.0 0.0 0.0 0.0 0.0 0.0
EMISFACT VOL76        HRDOW7 0.0 0.0 0.0 0.0 0.0 0.0 0.0 1.0
EMISFACT VOL76        HRDOW7 1.0 1.0 1.0 1.0 1.0 1.0 1.0 0.0
EMISFACT VOL76        HRDOW7 0.0 0.0 0.0 0.0 0.0 0.0 0.0 0.0
EMISFACT VOL76        HRDOW7 0.0 0.0 0.0 0.0 0.0 0.0 0.0 1.0
EMISFACT VOL76        HRDOW7 1.0 1.0 1.0 1.0 1.0 1.0 1.0 0.0
EMISFACT VOL76        HRDOW7 0.0 0.0 0.0 0.0 0.0 0.0 0.0 0.0
EMISFACT VOL76        HRDOW7 0.0 0.0 0.0 0.0 0.0 0.0 0.0 1.0
EMISFACT VOL76        HRDOW7 1.0 1.0 1.0 1.0 1.0 1.0 1.0 0.0
EMISFACT VOL76        HRDOW7 0.0 0.0 0.0 0.0 0.0 0.0 0.0 0.0
EMISFACT VOL76        HRDOW7 0.0 0.0 0.0 0.0 0.0 0.0 0.0 0.0
EMISFACT VOL76        HRDOW7 0.0 0.0 0.0 0.0 0.0 0.0 0.0 0.0
EMISFACT VOL76        HRDOW7 0.0 0.0 0.0 0.0 0.0 0.0 0.0 0.0
EMISFACT VOL76        HRDOW7 0.0 0.0 0.0 0.0 0.0 0.0 0.0 0.0
EMISFACT VOL76        HRDOW7 0.0 0.0 0.0 0.0 0.0 0.0 0.0 0.0
EMISFACT VOL76        HRDOW7 0.0 0.0 0.0 0.0 0.0 0.0 0.0 0.0
EMISFACT VOL77        HRDOW7 0.0 0.0 0.0 0.0 0.0 0.0 0.0 1.0
EMISFACT VOL77        HRDOW7 1.0 1.0 1.0 1.0 1.0 1.0 1.0 0.0
EMISFACT VOL77        HRDOW7 0.0 0.0 0.0 0.0 0.0 0.0 0.0 0.0
EMISFACT VOL77        HRDOW7 0.0 0.0 0.0 0.0 0.0 0.0 0.0 1.0
EMISFACT VOL77        HRDOW7 1.0 1.0 1.0 1.0 1.0 1.0 1.0 0.0
EMISFACT VOL77        HRDOW7 0.0 0.0 0.0 0.0 0.0 0.0 0.0 0.0
EMISFACT VOL77        HRDOW7 0.0 0.0 0.0 0.0 0.0 0.0 0.0 1.0
EMISFACT VOL77        HRDOW7 1.0 1.0 1.0 1.0 1.0 1.0 1.0 0.0
EMISFACT VOL77        HRDOW7 0.0 0.0 0.0 0.0 0.0 0.0 0.0 0.0
EMISFACT VOL77        HRDOW7 0.0 0.0 0.0 0.0 0.0 0.0 0.0 1.0
EMISFACT VOL77        HRDOW7 1.0 1.0 1.0 1.0 1.0 1.0 1.0 0.0
EMISFACT VOL77        HRDOW7 0.0 0.0 0.0 0.0 0.0 0.0 0.0 0.0
EMISFACT VOL77        HRDOW7 0.0 0.0 0.0 0.0 0.0 0.0 0.0 1.0
EMISFACT VOL77        HRDOW7 1.0 1.0 1.0 1.0 1.0 1.0 1.0 0.0
EMISFACT VOL77        HRDOW7 0.0 0.0 0.0 0.0 0.0 0.0 0.0 0.0
EMISFACT VOL77        HRDOW7 0.0 0.0 0.0 0.0 0.0 0.0 0.0 0.0
EMISFACT VOL77        HRDOW7 0.0 0.0 0.0 0.0 0.0 0.0 0.0 0.0
EMISFACT VOL77        HRDOW7 0.0 0.0 0.0 0.0 0.0 0.0 0.0 0.0
EMISFACT VOL77        HRDOW7 0.0 0.0 0.0 0.0 0.0 0.0 0.0 0.0
EMISFACT VOL77        HRDOW7 0.0 0.0 0.0 0.0 0.0 0.0 0.0 0.0
EMISFACT VOL77        HRDOW7 0.0 0.0 0.0 0.0 0.0 0.0 0.0 0.0
```

```
EMISFACT VOL78        HRDOW7 0.0 0.0 0.0 0.0 0.0 0.0 0.0 1.0
EMISFACT VOL78        HRDOW7 1.0 1.0 1.0 1.0 1.0 1.0 1.0 0.0
EMISFACT VOL78        HRDOW7 0.0 0.0 0.0 0.0 0.0 0.0 0.0 0.0
EMISFACT VOL78        HRDOW7 0.0 0.0 0.0 0.0 0.0 0.0 0.0 1.0
EMISFACT VOL78        HRDOW7 1.0 1.0 1.0 1.0 1.0 1.0 1.0 0.0
EMISFACT VOL78        HRDOW7 0.0 0.0 0.0 0.0 0.0 0.0 0.0 0.0
EMISFACT VOL78        HRDOW7 0.0 0.0 0.0 0.0 0.0 0.0 0.0 1.0
EMISFACT VOL78        HRDOW7 1.0 1.0 1.0 1.0 1.0 1.0 1.0 0.0
EMISFACT VOL78        HRDOW7 0.0 0.0 0.0 0.0 0.0 0.0 0.0 0.0
EMISFACT VOL78        HRDOW7 0.0 0.0 0.0 0.0 0.0 0.0 0.0 1.0
EMISFACT VOL78        HRDOW7 1.0 1.0 1.0 1.0 1.0 1.0 1.0 0.0
EMISFACT VOL78        HRDOW7 0.0 0.0 0.0 0.0 0.0 0.0 0.0 0.0
EMISFACT VOL78        HRDOW7 0.0 0.0 0.0 0.0 0.0 0.0 0.0 1.0
EMISFACT VOL78        HRDOW7 1.0 1.0 1.0 1.0 1.0 1.0 1.0 0.0
EMISFACT VOL78        HRDOW7 0.0 0.0 0.0 0.0 0.0 0.0 0.0 0.0
EMISFACT VOL78        HRDOW7 0.0 0.0 0.0 0.0 0.0 0.0 0.0 0.0
EMISFACT VOL78        HRDOW7 0.0 0.0 0.0 0.0 0.0 0.0 0.0 0.0
EMISFACT VOL78        HRDOW7 0.0 0.0 0.0 0.0 0.0 0.0 0.0 0.0
EMISFACT VOL78        HRDOW7 0.0 0.0 0.0 0.0 0.0 0.0 0.0 0.0
EMISFACT VOL78        HRDOW7 0.0 0.0 0.0 0.0 0.0 0.0 0.0 0.0
EMISFACT VOL78        HRDOW7 0.0 0.0 0.0 0.0 0.0 0.0 0.0 0.0
EMISFACT VOL79        HRDOW7 0.0 0.0 0.0 0.0 0.0 0.0 0.0 1.0
EMISFACT VOL79        HRDOW7 1.0 1.0 1.0 1.0 1.0 1.0 1.0 0.0
EMISFACT VOL79        HRDOW7 0.0 0.0 0.0 0.0 0.0 0.0 0.0 0.0
EMISFACT VOL79        HRDOW7 0.0 0.0 0.0 0.0 0.0 0.0 0.0 1.0
EMISFACT VOL79        HRDOW7 1.0 1.0 1.0 1.0 1.0 1.0 1.0 0.0
EMISFACT VOL79        HRDOW7 0.0 0.0 0.0 0.0 0.0 0.0 0.0 0.0
EMISFACT VOL79        HRDOW7 0.0 0.0 0.0 0.0 0.0 0.0 0.0 1.0
EMISFACT VOL79        HRDOW7 1.0 1.0 1.0 1.0 1.0 1.0 1.0 0.0
EMISFACT VOL79        HRDOW7 0.0 0.0 0.0 0.0 0.0 0.0 0.0 0.0
EMISFACT VOL79        HRDOW7 0.0 0.0 0.0 0.0 0.0 0.0 0.0 1.0
EMISFACT VOL79        HRDOW7 1.0 1.0 1.0 1.0 1.0 1.0 1.0 0.0
EMISFACT VOL79        HRDOW7 0.0 0.0 0.0 0.0 0.0 0.0 0.0 0.0
EMISFACT VOL79        HRDOW7 0.0 0.0 0.0 0.0 0.0 0.0 0.0 0.0
EMISFACT VOL79        HRDOW7 0.0 0.0 0.0 0.0 0.0 0.0 0.0 0.0
EMISFACT VOL79        HRDOW7 0.0 0.0 0.0 0.0 0.0 0.0 0.0 0.0
EMISFACT VOL79        HRDOW7 0.0 0.0 0.0 0.0 0.0 0.0 0.0 0.0
EMISFACT VOL79        HRDOW7 0.0 0.0 0.0 0.0 0.0 0.0 0.0 0.0
EMISFACT VOL80        HRDOW7 0.0 0.0 0.0 0.0 0.0 0.0 0.0 1.0
EMISFACT VOL80        HRDOW7 1.0 1.0 1.0 1.0 1.0 1.0 1.0 0.0
EMISFACT VOL80        HRDOW7 0.0 0.0 0.0 0.0 0.0 0.0 0.0 0.0
EMISFACT VOL80        HRDOW7 0.0 0.0 0.0 0.0 0.0 0.0 0.0 1.0
EMISFACT VOL80        HRDOW7 1.0 1.0 1.0 1.0 1.0 1.0 1.0 0.0
EMISFACT VOL80        HRDOW7 0.0 0.0 0.0 0.0 0.0 0.0 0.0 0.0
EMISFACT VOL80        HRDOW7 0.0 0.0 0.0 0.0 0.0 0.0 0.0 1.0
EMISFACT VOL80        HRDOW7 1.0 1.0 1.0 1.0 1.0 1.0 1.0 0.0
EMISFACT VOL80        HRDOW7 0.0 0.0 0.0 0.0 0.0 0.0 0.0 0.0
EMISFACT VOL80        HRDOW7 0.0 0.0 0.0 0.0 0.0 0.0 0.0 1.0
EMISFACT VOL80        HRDOW7 1.0 1.0 1.0 1.0 1.0 1.0 1.0 0.0
EMISFACT VOL80        HRDOW7 0.0 0.0 0.0 0.0 0.0 0.0 0.0 0.0
EMISFACT VOL80        HRDOW7 0.0 0.0 0.0 0.0 0.0 0.0 0.0 0.0
EMISFACT VOL80        HRDOW7 0.0 0.0 0.0 0.0 0.0 0.0 0.0 0.0
EMISFACT VOL80        HRDOW7 0.0 0.0 0.0 0.0 0.0 0.0 0.0 0.0
EMISFACT VOL80        HRDOW7 0.0 0.0 0.0 0.0 0.0 0.0 0.0 0.0
EMISFACT VOL80        HRDOW7 0.0 0.0 0.0 0.0 0.0 0.0 0.0 0.0
EMISFACT VOL80        HRDOW7 0.0 0.0 0.0 0.0 0.0 0.0 0.0 0.0
EMISFACT VOL81        HRDOW7 0.0 0.0 0.0 0.0 0.0 0.0 0.0 1.0
EMISFACT VOL81        HRDOW7 1.0 1.0 1.0 1.0 1.0 1.0 1.0 0.0
EMISFACT VOL81        HRDOW7 0.0 0.0 0.0 0.0 0.0 0.0 0.0 0.0
```

```
EMISFACT VOL81        HRDOW7 0.0 0.0 0.0 0.0 0.0 0.0 0.0 1.0
EMISFACT VOL81        HRDOW7 1.0 1.0 1.0 1.0 1.0 1.0 1.0 0.0
EMISFACT VOL81        HRDOW7 0.0 0.0 0.0 0.0 0.0 0.0 0.0 0.0
EMISFACT VOL81        HRDOW7 0.0 0.0 0.0 0.0 0.0 0.0 0.0 1.0
EMISFACT VOL81        HRDOW7 1.0 1.0 1.0 1.0 1.0 1.0 1.0 0.0
EMISFACT VOL81        HRDOW7 0.0 0.0 0.0 0.0 0.0 0.0 0.0 0.0
EMISFACT VOL81        HRDOW7 0.0 0.0 0.0 0.0 0.0 0.0 0.0 1.0
EMISFACT VOL81        HRDOW7 1.0 1.0 1.0 1.0 1.0 1.0 1.0 0.0
EMISFACT VOL81        HRDOW7 0.0 0.0 0.0 0.0 0.0 0.0 0.0 0.0
EMISFACT VOL81        HRDOW7 0.0 0.0 0.0 0.0 0.0 0.0 0.0 1.0
EMISFACT VOL81        HRDOW7 1.0 1.0 1.0 1.0 1.0 1.0 1.0 0.0
EMISFACT VOL81        HRDOW7 0.0 0.0 0.0 0.0 0.0 0.0 0.0 0.0
EMISFACT VOL81        HRDOW7 0.0 0.0 0.0 0.0 0.0 0.0 0.0 0.0
EMISFACT VOL81        HRDOW7 0.0 0.0 0.0 0.0 0.0 0.0 0.0 0.0
EMISFACT VOL81        HRDOW7 0.0 0.0 0.0 0.0 0.0 0.0 0.0 0.0
EMISFACT VOL81        HRDOW7 0.0 0.0 0.0 0.0 0.0 0.0 0.0 0.0
EMISFACT VOL81        HRDOW7 0.0 0.0 0.0 0.0 0.0 0.0 0.0 0.0
EMISFACT VOL82        HRDOW7 0.0 0.0 0.0 0.0 0.0 0.0 0.0 1.0
EMISFACT VOL82        HRDOW7 1.0 1.0 1.0 1.0 1.0 1.0 1.0 0.0
EMISFACT VOL82        HRDOW7 0.0 0.0 0.0 0.0 0.0 0.0 0.0 0.0
EMISFACT VOL82        HRDOW7 0.0 0.0 0.0 0.0 0.0 0.0 0.0 1.0
EMISFACT VOL82        HRDOW7 1.0 1.0 1.0 1.0 1.0 1.0 1.0 0.0
EMISFACT VOL82        HRDOW7 0.0 0.0 0.0 0.0 0.0 0.0 0.0 0.0
EMISFACT VOL82        HRDOW7 0.0 0.0 0.0 0.0 0.0 0.0 0.0 1.0
EMISFACT VOL82        HRDOW7 1.0 1.0 1.0 1.0 1.0 1.0 1.0 0.0
EMISFACT VOL82        HRDOW7 0.0 0.0 0.0 0.0 0.0 0.0 0.0 0.0
EMISFACT VOL82        HRDOW7 0.0 0.0 0.0 0.0 0.0 0.0 0.0 1.0
EMISFACT VOL82        HRDOW7 1.0 1.0 1.0 1.0 1.0 1.0 1.0 0.0
EMISFACT VOL82        HRDOW7 0.0 0.0 0.0 0.0 0.0 0.0 0.0 0.0
EMISFACT VOL82        HRDOW7 0.0 0.0 0.0 0.0 0.0 0.0 0.0 0.0
EMISFACT VOL82        HRDOW7 0.0 0.0 0.0 0.0 0.0 0.0 0.0 0.0
EMISFACT VOL82        HRDOW7 0.0 0.0 0.0 0.0 0.0 0.0 0.0 0.0
EMISFACT VOL82        HRDOW7 0.0 0.0 0.0 0.0 0.0 0.0 0.0 0.0
EMISFACT VOL82        HRDOW7 0.0 0.0 0.0 0.0 0.0 0.0 0.0 0.0
EMISFACT VOL82        HRDOW7 0.0 0.0 0.0 0.0 0.0 0.0 0.0 0.0
EMISFACT VOL83        HRDOW7 0.0 0.0 0.0 0.0 0.0 0.0 0.0 1.0
EMISFACT VOL83        HRDOW7 1.0 1.0 1.0 1.0 1.0 1.0 1.0 0.0
EMISFACT VOL83        HRDOW7 0.0 0.0 0.0 0.0 0.0 0.0 0.0 0.0
EMISFACT VOL83        HRDOW7 0.0 0.0 0.0 0.0 0.0 0.0 0.0 1.0
EMISFACT VOL83        HRDOW7 1.0 1.0 1.0 1.0 1.0 1.0 1.0 0.0
EMISFACT VOL83        HRDOW7 0.0 0.0 0.0 0.0 0.0 0.0 0.0 0.0
EMISFACT VOL83        HRDOW7 0.0 0.0 0.0 0.0 0.0 0.0 0.0 1.0
EMISFACT VOL83        HRDOW7 1.0 1.0 1.0 1.0 1.0 1.0 1.0 0.0
EMISFACT VOL83        HRDOW7 0.0 0.0 0.0 0.0 0.0 0.0 0.0 0.0
EMISFACT VOL83        HRDOW7 0.0 0.0 0.0 0.0 0.0 0.0 0.0 1.0
EMISFACT VOL83        HRDOW7 1.0 1.0 1.0 1.0 1.0 1.0 1.0 0.0
EMISFACT VOL83        HRDOW7 0.0 0.0 0.0 0.0 0.0 0.0 0.0 0.0
EMISFACT VOL83        HRDOW7 0.0 0.0 0.0 0.0 0.0 0.0 0.0 0.0
EMISFACT VOL83        HRDOW7 0.0 0.0 0.0 0.0 0.0 0.0 0.0 0.0
EMISFACT VOL83        HRDOW7 0.0 0.0 0.0 0.0 0.0 0.0 0.0 0.0
EMISFACT VOL83        HRDOW7 0.0 0.0 0.0 0.0 0.0 0.0 0.0 0.0
EMISFACT VOL83        HRDOW7 0.0 0.0 0.0 0.0 0.0 0.0 0.0 0.0
EMISFACT VOL84        HRDOW7 0.0 0.0 0.0 0.0 0.0 0.0 0.0 1.0
EMISFACT VOL84        HRDOW7 1.0 1.0 1.0 1.0 1.0 1.0 1.0 0.0
EMISFACT VOL84        HRDOW7 0.0 0.0 0.0 0.0 0.0 0.0 0.0 0.0
EMISFACT VOL84        HRDOW7 0.0 0.0 0.0 0.0 0.0 0.0 0.0 1.0
EMISFACT VOL84        HRDOW7 1.0 1.0 1.0 1.0 1.0 1.0 1.0 0.0
EMISFACT VOL84        HRDOW7 0.0 0.0 0.0 0.0 0.0 0.0 0.0 0.0
```

```
EMISFACT VOL84        HRDOW7 0.0 0.0 0.0 0.0 0.0 0.0 0.0 1.0
EMISFACT VOL84        HRDOW7 1.0 1.0 1.0 1.0 1.0 1.0 1.0 0.0
EMISFACT VOL84        HRDOW7 0.0 0.0 0.0 0.0 0.0 0.0 0.0 0.0
EMISFACT VOL84        HRDOW7 0.0 0.0 0.0 0.0 0.0 0.0 0.0 1.0
EMISFACT VOL84        HRDOW7 1.0 1.0 1.0 1.0 1.0 1.0 1.0 0.0
EMISFACT VOL84        HRDOW7 0.0 0.0 0.0 0.0 0.0 0.0 0.0 0.0
EMISFACT VOL84        HRDOW7 0.0 0.0 0.0 0.0 0.0 0.0 0.0 1.0
EMISFACT VOL84        HRDOW7 1.0 1.0 1.0 1.0 1.0 1.0 1.0 0.0
EMISFACT VOL84        HRDOW7 0.0 0.0 0.0 0.0 0.0 0.0 0.0 0.0
EMISFACT VOL84        HRDOW7 0.0 0.0 0.0 0.0 0.0 0.0 0.0 0.0
EMISFACT VOL84        HRDOW7 0.0 0.0 0.0 0.0 0.0 0.0 0.0 0.0
EMISFACT VOL84        HRDOW7 0.0 0.0 0.0 0.0 0.0 0.0 0.0 0.0
EMISFACT VOL84        HRDOW7 0.0 0.0 0.0 0.0 0.0 0.0 0.0 0.0
EMISFACT VOL84        HRDOW7 0.0 0.0 0.0 0.0 0.0 0.0 0.0 0.0
EMISFACT VOL85        HRDOW7 0.0 0.0 0.0 0.0 0.0 0.0 0.0 1.0
EMISFACT VOL85        HRDOW7 1.0 1.0 1.0 1.0 1.0 1.0 1.0 0.0
EMISFACT VOL85        HRDOW7 0.0 0.0 0.0 0.0 0.0 0.0 0.0 0.0
EMISFACT VOL85        HRDOW7 0.0 0.0 0.0 0.0 0.0 0.0 0.0 1.0
EMISFACT VOL85        HRDOW7 1.0 1.0 1.0 1.0 1.0 1.0 1.0 0.0
EMISFACT VOL85        HRDOW7 0.0 0.0 0.0 0.0 0.0 0.0 0.0 0.0
EMISFACT VOL85        HRDOW7 0.0 0.0 0.0 0.0 0.0 0.0 0.0 1.0
EMISFACT VOL85        HRDOW7 1.0 1.0 1.0 1.0 1.0 1.0 1.0 0.0
EMISFACT VOL85        HRDOW7 0.0 0.0 0.0 0.0 0.0 0.0 0.0 0.0
EMISFACT VOL85        HRDOW7 0.0 0.0 0.0 0.0 0.0 0.0 0.0 1.0
EMISFACT VOL85        HRDOW7 1.0 1.0 1.0 1.0 1.0 1.0 1.0 0.0
EMISFACT VOL85        HRDOW7 0.0 0.0 0.0 0.0 0.0 0.0 0.0 0.0
EMISFACT VOL85        HRDOW7 0.0 0.0 0.0 0.0 0.0 0.0 0.0 0.0
EMISFACT VOL85        HRDOW7 0.0 0.0 0.0 0.0 0.0 0.0 0.0 0.0
EMISFACT VOL85        HRDOW7 0.0 0.0 0.0 0.0 0.0 0.0 0.0 0.0
EMISFACT VOL85        HRDOW7 0.0 0.0 0.0 0.0 0.0 0.0 0.0 0.0
EMISFACT VOL85        HRDOW7 0.0 0.0 0.0 0.0 0.0 0.0 0.0 0.0
EMISFACT VOL86        HRDOW7 0.0 0.0 0.0 0.0 0.0 0.0 0.0 1.0
EMISFACT VOL86        HRDOW7 1.0 1.0 1.0 1.0 1.0 1.0 1.0 0.0
EMISFACT VOL86        HRDOW7 0.0 0.0 0.0 0.0 0.0 0.0 0.0 0.0
EMISFACT VOL86        HRDOW7 0.0 0.0 0.0 0.0 0.0 0.0 0.0 1.0
EMISFACT VOL86        HRDOW7 1.0 1.0 1.0 1.0 1.0 1.0 1.0 0.0
EMISFACT VOL86        HRDOW7 0.0 0.0 0.0 0.0 0.0 0.0 0.0 0.0
EMISFACT VOL86        HRDOW7 0.0 0.0 0.0 0.0 0.0 0.0 0.0 1.0
EMISFACT VOL86        HRDOW7 1.0 1.0 1.0 1.0 1.0 1.0 1.0 0.0
EMISFACT VOL86        HRDOW7 0.0 0.0 0.0 0.0 0.0 0.0 0.0 0.0
EMISFACT VOL86        HRDOW7 0.0 0.0 0.0 0.0 0.0 0.0 0.0 1.0
EMISFACT VOL86        HRDOW7 1.0 1.0 1.0 1.0 1.0 1.0 1.0 0.0
EMISFACT VOL86        HRDOW7 0.0 0.0 0.0 0.0 0.0 0.0 0.0 0.0
EMISFACT VOL86        HRDOW7 0.0 0.0 0.0 0.0 0.0 0.0 0.0 1.0
EMISFACT VOL86        HRDOW7 1.0 1.0 1.0 1.0 1.0 1.0 1.0 0.0
EMISFACT VOL86        HRDOW7 0.0 0.0 0.0 0.0 0.0 0.0 0.0 0.0
EMISFACT VOL86        HRDOW7 0.0 0.0 0.0 0.0 0.0 0.0 0.0 0.0
EMISFACT VOL86        HRDOW7 0.0 0.0 0.0 0.0 0.0 0.0 0.0 0.0
EMISFACT VOL86        HRDOW7 0.0 0.0 0.0 0.0 0.0 0.0 0.0 0.0
EMISFACT VOL86        HRDOW7 0.0 0.0 0.0 0.0 0.0 0.0 0.0 0.0
EMISFACT VOL86        HRDOW7 0.0 0.0 0.0 0.0 0.0 0.0 0.0 0.0
EMISFACT VOL86        HRDOW7 0.0 0.0 0.0 0.0 0.0 0.0 0.0 0.0
EMISFACT VOL87        HRDOW7 0.0 0.0 0.0 0.0 0.0 0.0 0.0 1.0
EMISFACT VOL87        HRDOW7 1.0 1.0 1.0 1.0 1.0 1.0 1.0 0.0
EMISFACT VOL87        HRDOW7 0.0 0.0 0.0 0.0 0.0 0.0 0.0 0.0
EMISFACT VOL87        HRDOW7 0.0 0.0 0.0 0.0 0.0 0.0 0.0 1.0
EMISFACT VOL87        HRDOW7 1.0 1.0 1.0 1.0 1.0 1.0 1.0 0.0
EMISFACT VOL87        HRDOW7 0.0 0.0 0.0 0.0 0.0 0.0 0.0 0.0
EMISFACT VOL87        HRDOW7 0.0 0.0 0.0 0.0 0.0 0.0 0.0 1.0
EMISFACT VOL87        HRDOW7 1.0 1.0 1.0 1.0 1.0 1.0 1.0 0.0
EMISFACT VOL87        HRDOW7 0.0 0.0 0.0 0.0 0.0 0.0 0.0 0.0
```

```
EMISFACT VOL87        HRDOW7 0.0 0.0 0.0 0.0 0.0 0.0 0.0 1.0
EMISFACT VOL87        HRDOW7 1.0 1.0 1.0 1.0 1.0 1.0 1.0 0.0
EMISFACT VOL87        HRDOW7 0.0 0.0 0.0 0.0 0.0 0.0 0.0 0.0
EMISFACT VOL87        HRDOW7 0.0 0.0 0.0 0.0 0.0 0.0 0.0 1.0
EMISFACT VOL87        HRDOW7 1.0 1.0 1.0 1.0 1.0 1.0 1.0 0.0
EMISFACT VOL87        HRDOW7 0.0 0.0 0.0 0.0 0.0 0.0 0.0 0.0
EMISFACT VOL87        HRDOW7 0.0 0.0 0.0 0.0 0.0 0.0 0.0 0.0
EMISFACT VOL87        HRDOW7 0.0 0.0 0.0 0.0 0.0 0.0 0.0 0.0
EMISFACT VOL87        HRDOW7 0.0 0.0 0.0 0.0 0.0 0.0 0.0 0.0
EMISFACT VOL87        HRDOW7 0.0 0.0 0.0 0.0 0.0 0.0 0.0 0.0
EMISFACT VOL87        HRDOW7 0.0 0.0 0.0 0.0 0.0 0.0 0.0 0.0
EMISFACT VOL87        HRDOW7 0.0 0.0 0.0 0.0 0.0 0.0 0.0 0.0
EMISFACT VOL88        HRDOW7 0.0 0.0 0.0 0.0 0.0 0.0 0.0 1.0
EMISFACT VOL88        HRDOW7 1.0 1.0 1.0 1.0 1.0 1.0 1.0 0.0
EMISFACT VOL88        HRDOW7 0.0 0.0 0.0 0.0 0.0 0.0 0.0 0.0
EMISFACT VOL88        HRDOW7 0.0 0.0 0.0 0.0 0.0 0.0 0.0 1.0
EMISFACT VOL88        HRDOW7 1.0 1.0 1.0 1.0 1.0 1.0 1.0 0.0
EMISFACT VOL88        HRDOW7 0.0 0.0 0.0 0.0 0.0 0.0 0.0 0.0
EMISFACT VOL88        HRDOW7 0.0 0.0 0.0 0.0 0.0 0.0 0.0 1.0
EMISFACT VOL88        HRDOW7 1.0 1.0 1.0 1.0 1.0 1.0 1.0 0.0
EMISFACT VOL88        HRDOW7 0.0 0.0 0.0 0.0 0.0 0.0 0.0 0.0
EMISFACT VOL88        HRDOW7 0.0 0.0 0.0 0.0 0.0 0.0 0.0 1.0
EMISFACT VOL88        HRDOW7 1.0 1.0 1.0 1.0 1.0 1.0 1.0 0.0
EMISFACT VOL88        HRDOW7 0.0 0.0 0.0 0.0 0.0 0.0 0.0 0.0
EMISFACT VOL88        HRDOW7 0.0 0.0 0.0 0.0 0.0 0.0 0.0 0.0
EMISFACT VOL88        HRDOW7 0.0 0.0 0.0 0.0 0.0 0.0 0.0 0.0
EMISFACT VOL88        HRDOW7 0.0 0.0 0.0 0.0 0.0 0.0 0.0 0.0
EMISFACT VOL88        HRDOW7 0.0 0.0 0.0 0.0 0.0 0.0 0.0 0.0
EMISFACT VOL88        HRDOW7 0.0 0.0 0.0 0.0 0.0 0.0 0.0 0.0
EMISFACT VOL89        HRDOW7 0.0 0.0 0.0 0.0 0.0 0.0 0.0 1.0
EMISFACT VOL89        HRDOW7 1.0 1.0 1.0 1.0 1.0 1.0 1.0 0.0
EMISFACT VOL89        HRDOW7 0.0 0.0 0.0 0.0 0.0 0.0 0.0 0.0
EMISFACT VOL89        HRDOW7 0.0 0.0 0.0 0.0 0.0 0.0 0.0 1.0
EMISFACT VOL89        HRDOW7 1.0 1.0 1.0 1.0 1.0 1.0 1.0 0.0
EMISFACT VOL89        HRDOW7 0.0 0.0 0.0 0.0 0.0 0.0 0.0 0.0
EMISFACT VOL89        HRDOW7 0.0 0.0 0.0 0.0 0.0 0.0 0.0 1.0
EMISFACT VOL89        HRDOW7 1.0 1.0 1.0 1.0 1.0 1.0 1.0 0.0
EMISFACT VOL89        HRDOW7 0.0 0.0 0.0 0.0 0.0 0.0 0.0 0.0
EMISFACT VOL89        HRDOW7 0.0 0.0 0.0 0.0 0.0 0.0 0.0 1.0
EMISFACT VOL89        HRDOW7 1.0 1.0 1.0 1.0 1.0 1.0 1.0 0.0
EMISFACT VOL89        HRDOW7 0.0 0.0 0.0 0.0 0.0 0.0 0.0 0.0
EMISFACT VOL89        HRDOW7 0.0 0.0 0.0 0.0 0.0 0.0 0.0 0.0
EMISFACT VOL89        HRDOW7 0.0 0.0 0.0 0.0 0.0 0.0 0.0 0.0
EMISFACT VOL89        HRDOW7 0.0 0.0 0.0 0.0 0.0 0.0 0.0 0.0
EMISFACT VOL89        HRDOW7 0.0 0.0 0.0 0.0 0.0 0.0 0.0 0.0
EMISFACT VOL89        HRDOW7 0.0 0.0 0.0 0.0 0.0 0.0 0.0 0.0
EMISFACT VOL90        HRDOW7 0.0 0.0 0.0 0.0 0.0 0.0 0.0 1.0
EMISFACT VOL90        HRDOW7 1.0 1.0 1.0 1.0 1.0 1.0 1.0 0.0
EMISFACT VOL90        HRDOW7 0.0 0.0 0.0 0.0 0.0 0.0 0.0 0.0
EMISFACT VOL90        HRDOW7 0.0 0.0 0.0 0.0 0.0 0.0 0.0 1.0
EMISFACT VOL90        HRDOW7 1.0 1.0 1.0 1.0 1.0 1.0 1.0 0.0
EMISFACT VOL90        HRDOW7 0.0 0.0 0.0 0.0 0.0 0.0 0.0 0.0
EMISFACT VOL90        HRDOW7 0.0 0.0 0.0 0.0 0.0 0.0 0.0 1.0
EMISFACT VOL90        HRDOW7 1.0 1.0 1.0 1.0 1.0 1.0 1.0 0.0
EMISFACT VOL90        HRDOW7 0.0 0.0 0.0 0.0 0.0 0.0 0.0 0.0
EMISFACT VOL90        HRDOW7 0.0 0.0 0.0 0.0 0.0 0.0 0.0 1.0
EMISFACT VOL90        HRDOW7 1.0 1.0 1.0 1.0 1.0 1.0 1.0 0.0
EMISFACT VOL90        HRDOW7 0.0 0.0 0.0 0.0 0.0 0.0 0.0 0.0
```

```
EMISFACT VOL90        HRDOW7 0.0 0.0 0.0 0.0 0.0 0.0 0.0 1.0
EMISFACT VOL90        HRDOW7 1.0 1.0 1.0 1.0 1.0 1.0 1.0 0.0
EMISFACT VOL90        HRDOW7 0.0 0.0 0.0 0.0 0.0 0.0 0.0 0.0
EMISFACT VOL90        HRDOW7 0.0 0.0 0.0 0.0 0.0 0.0 0.0 0.0
EMISFACT VOL90        HRDOW7 0.0 0.0 0.0 0.0 0.0 0.0 0.0 0.0
EMISFACT VOL90        HRDOW7 0.0 0.0 0.0 0.0 0.0 0.0 0.0 0.0
EMISFACT VOL90        HRDOW7 0.0 0.0 0.0 0.0 0.0 0.0 0.0 0.0
EMISFACT VOL90        HRDOW7 0.0 0.0 0.0 0.0 0.0 0.0 0.0 0.0
EMISFACT VOL91        HRDOW7 0.0 0.0 0.0 0.0 0.0 0.0 0.0 1.0
EMISFACT VOL91        HRDOW7 1.0 1.0 1.0 1.0 1.0 1.0 1.0 0.0
EMISFACT VOL91        HRDOW7 0.0 0.0 0.0 0.0 0.0 0.0 0.0 0.0
EMISFACT VOL91        HRDOW7 0.0 0.0 0.0 0.0 0.0 0.0 0.0 1.0
EMISFACT VOL91        HRDOW7 1.0 1.0 1.0 1.0 1.0 1.0 1.0 0.0
EMISFACT VOL91        HRDOW7 0.0 0.0 0.0 0.0 0.0 0.0 0.0 0.0
EMISFACT VOL91        HRDOW7 0.0 0.0 0.0 0.0 0.0 0.0 0.0 1.0
EMISFACT VOL91        HRDOW7 1.0 1.0 1.0 1.0 1.0 1.0 1.0 0.0
EMISFACT VOL91        HRDOW7 0.0 0.0 0.0 0.0 0.0 0.0 0.0 0.0
EMISFACT VOL91        HRDOW7 0.0 0.0 0.0 0.0 0.0 0.0 0.0 1.0
EMISFACT VOL91        HRDOW7 1.0 1.0 1.0 1.0 1.0 1.0 1.0 0.0
EMISFACT VOL91        HRDOW7 0.0 0.0 0.0 0.0 0.0 0.0 0.0 0.0
EMISFACT VOL91        HRDOW7 0.0 0.0 0.0 0.0 0.0 0.0 0.0 0.0
EMISFACT VOL91        HRDOW7 0.0 0.0 0.0 0.0 0.0 0.0 0.0 0.0
EMISFACT VOL91        HRDOW7 0.0 0.0 0.0 0.0 0.0 0.0 0.0 0.0
EMISFACT VOL91        HRDOW7 0.0 0.0 0.0 0.0 0.0 0.0 0.0 0.0
EMISFACT VOL91        HRDOW7 0.0 0.0 0.0 0.0 0.0 0.0 0.0 0.0
EMISFACT VOL92        HRDOW7 0.0 0.0 0.0 0.0 0.0 0.0 0.0 1.0
EMISFACT VOL92        HRDOW7 1.0 1.0 1.0 1.0 1.0 1.0 1.0 0.0
EMISFACT VOL92        HRDOW7 0.0 0.0 0.0 0.0 0.0 0.0 0.0 0.0
EMISFACT VOL92        HRDOW7 0.0 0.0 0.0 0.0 0.0 0.0 0.0 1.0
EMISFACT VOL92        HRDOW7 1.0 1.0 1.0 1.0 1.0 1.0 1.0 0.0
EMISFACT VOL92        HRDOW7 0.0 0.0 0.0 0.0 0.0 0.0 0.0 0.0
EMISFACT VOL92        HRDOW7 0.0 0.0 0.0 0.0 0.0 0.0 0.0 1.0
EMISFACT VOL92        HRDOW7 1.0 1.0 1.0 1.0 1.0 1.0 1.0 0.0
EMISFACT VOL92        HRDOW7 0.0 0.0 0.0 0.0 0.0 0.0 0.0 0.0
EMISFACT VOL92        HRDOW7 0.0 0.0 0.0 0.0 0.0 0.0 0.0 1.0
EMISFACT VOL92        HRDOW7 1.0 1.0 1.0 1.0 1.0 1.0 1.0 0.0
EMISFACT VOL92        HRDOW7 0.0 0.0 0.0 0.0 0.0 0.0 0.0 0.0
EMISFACT VOL92        HRDOW7 0.0 0.0 0.0 0.0 0.0 0.0 0.0 0.0
EMISFACT VOL92        HRDOW7 0.0 0.0 0.0 0.0 0.0 0.0 0.0 0.0
EMISFACT VOL92        HRDOW7 0.0 0.0 0.0 0.0 0.0 0.0 0.0 0.0
EMISFACT VOL92        HRDOW7 0.0 0.0 0.0 0.0 0.0 0.0 0.0 0.0
EMISFACT VOL92        HRDOW7 0.0 0.0 0.0 0.0 0.0 0.0 0.0 0.0
EMISFACT VOL92        HRDOW7 0.0 0.0 0.0 0.0 0.0 0.0 0.0 0.0
EMISFACT VOL93        HRDOW7 0.0 0.0 0.0 0.0 0.0 0.0 0.0 1.0
EMISFACT VOL93        HRDOW7 1.0 1.0 1.0 1.0 1.0 1.0 1.0 0.0
EMISFACT VOL93        HRDOW7 0.0 0.0 0.0 0.0 0.0 0.0 0.0 0.0
EMISFACT VOL93        HRDOW7 0.0 0.0 0.0 0.0 0.0 0.0 0.0 1.0
EMISFACT VOL93        HRDOW7 1.0 1.0 1.0 1.0 1.0 1.0 1.0 0.0
EMISFACT VOL93        HRDOW7 0.0 0.0 0.0 0.0 0.0 0.0 0.0 0.0
EMISFACT VOL93        HRDOW7 0.0 0.0 0.0 0.0 0.0 0.0 0.0 1.0
EMISFACT VOL93        HRDOW7 1.0 1.0 1.0 1.0 1.0 1.0 1.0 0.0
EMISFACT VOL93        HRDOW7 0.0 0.0 0.0 0.0 0.0 0.0 0.0 0.0
EMISFACT VOL93        HRDOW7 0.0 0.0 0.0 0.0 0.0 0.0 0.0 1.0
EMISFACT VOL93        HRDOW7 1.0 1.0 1.0 1.0 1.0 1.0 1.0 0.0
EMISFACT VOL93        HRDOW7 0.0 0.0 0.0 0.0 0.0 0.0 0.0 0.0
```

```
EMISFACT VOL93        HRDOW7 0.0 0.0 0.0 0.0 0.0 0.0 0.0 0.0
EMISFACT VOL93        HRDOW7 0.0 0.0 0.0 0.0 0.0 0.0 0.0 0.0
EMISFACT VOL93        HRDOW7 0.0 0.0 0.0 0.0 0.0 0.0 0.0 0.0
EMISFACT VOL93        HRDOW7 0.0 0.0 0.0 0.0 0.0 0.0 0.0 0.0
EMISFACT VOL93        HRDOW7 0.0 0.0 0.0 0.0 0.0 0.0 0.0 0.0
EMISFACT VOL93        HRDOW7 0.0 0.0 0.0 0.0 0.0 0.0 0.0 0.0
EMISFACT VOL94        HRDOW7 0.0 0.0 0.0 0.0 0.0 0.0 0.0 1.0
EMISFACT VOL94        HRDOW7 1.0 1.0 1.0 1.0 1.0 1.0 1.0 0.0
EMISFACT VOL94        HRDOW7 0.0 0.0 0.0 0.0 0.0 0.0 0.0 0.0
EMISFACT VOL94        HRDOW7 0.0 0.0 0.0 0.0 0.0 0.0 0.0 1.0
EMISFACT VOL94        HRDOW7 1.0 1.0 1.0 1.0 1.0 1.0 1.0 0.0
EMISFACT VOL94        HRDOW7 0.0 0.0 0.0 0.0 0.0 0.0 0.0 0.0
EMISFACT VOL94        HRDOW7 0.0 0.0 0.0 0.0 0.0 0.0 0.0 1.0
EMISFACT VOL94        HRDOW7 1.0 1.0 1.0 1.0 1.0 1.0 1.0 0.0
EMISFACT VOL94        HRDOW7 0.0 0.0 0.0 0.0 0.0 0.0 0.0 0.0
EMISFACT VOL94        HRDOW7 0.0 0.0 0.0 0.0 0.0 0.0 0.0 1.0
EMISFACT VOL94        HRDOW7 1.0 1.0 1.0 1.0 1.0 1.0 1.0 0.0
EMISFACT VOL94        HRDOW7 0.0 0.0 0.0 0.0 0.0 0.0 0.0 0.0
EMISFACT VOL94        HRDOW7 0.0 0.0 0.0 0.0 0.0 0.0 0.0 1.0
EMISFACT VOL94        HRDOW7 1.0 1.0 1.0 1.0 1.0 1.0 1.0 0.0
EMISFACT VOL94        HRDOW7 0.0 0.0 0.0 0.0 0.0 0.0 0.0 0.0
EMISFACT VOL94        HRDOW7 0.0 0.0 0.0 0.0 0.0 0.0 0.0 0.0
EMISFACT VOL94        HRDOW7 0.0 0.0 0.0 0.0 0.0 0.0 0.0 0.0
EMISFACT VOL94        HRDOW7 0.0 0.0 0.0 0.0 0.0 0.0 0.0 0.0
EMISFACT VOL94        HRDOW7 0.0 0.0 0.0 0.0 0.0 0.0 0.0 0.0
EMISFACT VOL94        HRDOW7 0.0 0.0 0.0 0.0 0.0 0.0 0.0 0.0
EMISFACT VOL95        HRDOW7 0.0 0.0 0.0 0.0 0.0 0.0 0.0 1.0
EMISFACT VOL95        HRDOW7 1.0 1.0 1.0 1.0 1.0 1.0 1.0 0.0
EMISFACT VOL95        HRDOW7 0.0 0.0 0.0 0.0 0.0 0.0 0.0 0.0
EMISFACT VOL95        HRDOW7 0.0 0.0 0.0 0.0 0.0 0.0 0.0 1.0
EMISFACT VOL95        HRDOW7 1.0 1.0 1.0 1.0 1.0 1.0 1.0 0.0
EMISFACT VOL95        HRDOW7 0.0 0.0 0.0 0.0 0.0 0.0 0.0 0.0
EMISFACT VOL95        HRDOW7 0.0 0.0 0.0 0.0 0.0 0.0 0.0 1.0
EMISFACT VOL95        HRDOW7 1.0 1.0 1.0 1.0 1.0 1.0 1.0 0.0
EMISFACT VOL95        HRDOW7 0.0 0.0 0.0 0.0 0.0 0.0 0.0 0.0
EMISFACT VOL95        HRDOW7 0.0 0.0 0.0 0.0 0.0 0.0 0.0 1.0
EMISFACT VOL95        HRDOW7 1.0 1.0 1.0 1.0 1.0 1.0 1.0 0.0
EMISFACT VOL95        HRDOW7 0.0 0.0 0.0 0.0 0.0 0.0 0.0 0.0
EMISFACT VOL95        HRDOW7 0.0 0.0 0.0 0.0 0.0 0.0 0.0 0.0
EMISFACT VOL95        HRDOW7 0.0 0.0 0.0 0.0 0.0 0.0 0.0 0.0
EMISFACT VOL95        HRDOW7 0.0 0.0 0.0 0.0 0.0 0.0 0.0 0.0
EMISFACT VOL95        HRDOW7 0.0 0.0 0.0 0.0 0.0 0.0 0.0 0.0
EMISFACT VOL95        HRDOW7 0.0 0.0 0.0 0.0 0.0 0.0 0.0 0.0
EMISFACT VOL96        HRDOW7 0.0 0.0 0.0 0.0 0.0 0.0 0.0 1.0
EMISFACT VOL96        HRDOW7 1.0 1.0 1.0 1.0 1.0 1.0 1.0 0.0
EMISFACT VOL96        HRDOW7 0.0 0.0 0.0 0.0 0.0 0.0 0.0 0.0
EMISFACT VOL96        HRDOW7 0.0 0.0 0.0 0.0 0.0 0.0 0.0 1.0
EMISFACT VOL96        HRDOW7 1.0 1.0 1.0 1.0 1.0 1.0 1.0 0.0
EMISFACT VOL96        HRDOW7 0.0 0.0 0.0 0.0 0.0 0.0 0.0 0.0
EMISFACT VOL96        HRDOW7 0.0 0.0 0.0 0.0 0.0 0.0 0.0 1.0
EMISFACT VOL96        HRDOW7 1.0 1.0 1.0 1.0 1.0 1.0 1.0 0.0
EMISFACT VOL96        HRDOW7 0.0 0.0 0.0 0.0 0.0 0.0 0.0 0.0
EMISFACT VOL96        HRDOW7 0.0 0.0 0.0 0.0 0.0 0.0 0.0 1.0
EMISFACT VOL96        HRDOW7 1.0 1.0 1.0 1.0 1.0 1.0 1.0 0.0
EMISFACT VOL96        HRDOW7 0.0 0.0 0.0 0.0 0.0 0.0 0.0 0.0
EMISFACT VOL96        HRDOW7 0.0 0.0 0.0 0.0 0.0 0.0 0.0 1.0
EMISFACT VOL96        HRDOW7 1.0 1.0 1.0 1.0 1.0 1.0 1.0 0.0
EMISFACT VOL96        HRDOW7 0.0 0.0 0.0 0.0 0.0 0.0 0.0 0.0
EMISFACT VOL96        HRDOW7 0.0 0.0 0.0 0.0 0.0 0.0 0.0 0.0
EMISFACT VOL96        HRDOW7 0.0 0.0 0.0 0.0 0.0 0.0 0.0 0.0
EMISFACT VOL96        HRDOW7 0.0 0.0 0.0 0.0 0.0 0.0 0.0 0.0
```

```
EMISFACT VOL96        HRDOW7 0.0 0.0 0.0 0.0 0.0 0.0 0.0 0.0
EMISFACT VOL96        HRDOW7 0.0 0.0 0.0 0.0 0.0 0.0 0.0 0.0
EMISFACT VOL96        HRDOW7 0.0 0.0 0.0 0.0 0.0 0.0 0.0 0.0
EMISFACT VOL97        HRDOW7 0.0 0.0 0.0 0.0 0.0 0.0 0.0 1.0
EMISFACT VOL97        HRDOW7 1.0 1.0 1.0 1.0 1.0 1.0 1.0 0.0
EMISFACT VOL97        HRDOW7 0.0 0.0 0.0 0.0 0.0 0.0 0.0 0.0
EMISFACT VOL97        HRDOW7 0.0 0.0 0.0 0.0 0.0 0.0 0.0 1.0
EMISFACT VOL97        HRDOW7 1.0 1.0 1.0 1.0 1.0 1.0 1.0 0.0
EMISFACT VOL97        HRDOW7 0.0 0.0 0.0 0.0 0.0 0.0 0.0 0.0
EMISFACT VOL97        HRDOW7 0.0 0.0 0.0 0.0 0.0 0.0 0.0 1.0
EMISFACT VOL97        HRDOW7 1.0 1.0 1.0 1.0 1.0 1.0 1.0 0.0
EMISFACT VOL97        HRDOW7 0.0 0.0 0.0 0.0 0.0 0.0 0.0 0.0
EMISFACT VOL97        HRDOW7 0.0 0.0 0.0 0.0 0.0 0.0 0.0 1.0
EMISFACT VOL97        HRDOW7 1.0 1.0 1.0 1.0 1.0 1.0 1.0 0.0
EMISFACT VOL97        HRDOW7 0.0 0.0 0.0 0.0 0.0 0.0 0.0 0.0
EMISFACT VOL97        HRDOW7 0.0 0.0 0.0 0.0 0.0 0.0 0.0 1.0
EMISFACT VOL97        HRDOW7 1.0 1.0 1.0 1.0 1.0 1.0 1.0 0.0
EMISFACT VOL97        HRDOW7 0.0 0.0 0.0 0.0 0.0 0.0 0.0 0.0
EMISFACT VOL97        HRDOW7 0.0 0.0 0.0 0.0 0.0 0.0 0.0 0.0
EMISFACT VOL97        HRDOW7 0.0 0.0 0.0 0.0 0.0 0.0 0.0 0.0
EMISFACT VOL97        HRDOW7 0.0 0.0 0.0 0.0 0.0 0.0 0.0 0.0
EMISFACT VOL97        HRDOW7 0.0 0.0 0.0 0.0 0.0 0.0 0.0 0.0
EMISFACT VOL97        HRDOW7 0.0 0.0 0.0 0.0 0.0 0.0 0.0 0.0
EMISFACT VOL98        HRDOW7 0.0 0.0 0.0 0.0 0.0 0.0 0.0 1.0
EMISFACT VOL98        HRDOW7 1.0 1.0 1.0 1.0 1.0 1.0 1.0 0.0
EMISFACT VOL98        HRDOW7 0.0 0.0 0.0 0.0 0.0 0.0 0.0 0.0
EMISFACT VOL98        HRDOW7 0.0 0.0 0.0 0.0 0.0 0.0 0.0 1.0
EMISFACT VOL98        HRDOW7 1.0 1.0 1.0 1.0 1.0 1.0 1.0 0.0
EMISFACT VOL98        HRDOW7 0.0 0.0 0.0 0.0 0.0 0.0 0.0 0.0
EMISFACT VOL98        HRDOW7 0.0 0.0 0.0 0.0 0.0 0.0 0.0 1.0
EMISFACT VOL98        HRDOW7 1.0 1.0 1.0 1.0 1.0 1.0 1.0 0.0
EMISFACT VOL98        HRDOW7 0.0 0.0 0.0 0.0 0.0 0.0 0.0 0.0
EMISFACT VOL98        HRDOW7 0.0 0.0 0.0 0.0 0.0 0.0 0.0 1.0
EMISFACT VOL98        HRDOW7 1.0 1.0 1.0 1.0 1.0 1.0 1.0 0.0
EMISFACT VOL98        HRDOW7 0.0 0.0 0.0 0.0 0.0 0.0 0.0 0.0
EMISFACT VOL98        HRDOW7 0.0 0.0 0.0 0.0 0.0 0.0 0.0 0.0
EMISFACT VOL98        HRDOW7 0.0 0.0 0.0 0.0 0.0 0.0 0.0 0.0
EMISFACT VOL98        HRDOW7 0.0 0.0 0.0 0.0 0.0 0.0 0.0 0.0
EMISFACT VOL98        HRDOW7 0.0 0.0 0.0 0.0 0.0 0.0 0.0 0.0
EMISFACT VOL98        HRDOW7 0.0 0.0 0.0 0.0 0.0 0.0 0.0 0.0
EMISFACT VOL98        HRDOW7 0.0 0.0 0.0 0.0 0.0 0.0 0.0 0.0
EMISFACT VOL99        HRDOW7 0.0 0.0 0.0 0.0 0.0 0.0 0.0 1.0
EMISFACT VOL99        HRDOW7 1.0 1.0 1.0 1.0 1.0 1.0 1.0 0.0
EMISFACT VOL99        HRDOW7 0.0 0.0 0.0 0.0 0.0 0.0 0.0 0.0
EMISFACT VOL99        HRDOW7 0.0 0.0 0.0 0.0 0.0 0.0 0.0 1.0
EMISFACT VOL99        HRDOW7 1.0 1.0 1.0 1.0 1.0 1.0 1.0 0.0
EMISFACT VOL99        HRDOW7 0.0 0.0 0.0 0.0 0.0 0.0 0.0 0.0
EMISFACT VOL99        HRDOW7 0.0 0.0 0.0 0.0 0.0 0.0 0.0 1.0
EMISFACT VOL99        HRDOW7 1.0 1.0 1.0 1.0 1.0 1.0 1.0 0.0
EMISFACT VOL99        HRDOW7 0.0 0.0 0.0 0.0 0.0 0.0 0.0 0.0
EMISFACT VOL99        HRDOW7 0.0 0.0 0.0 0.0 0.0 0.0 0.0 1.0
EMISFACT VOL99        HRDOW7 1.0 1.0 1.0 1.0 1.0 1.0 1.0 0.0
EMISFACT VOL99        HRDOW7 0.0 0.0 0.0 0.0 0.0 0.0 0.0 0.0
EMISFACT VOL99        HRDOW7 0.0 0.0 0.0 0.0 0.0 0.0 0.0 1.0
EMISFACT VOL99        HRDOW7 1.0 1.0 1.0 1.0 1.0 1.0 1.0 0.0
EMISFACT VOL99        HRDOW7 0.0 0.0 0.0 0.0 0.0 0.0 0.0 0.0
EMISFACT VOL99        HRDOW7 0.0 0.0 0.0 0.0 0.0 0.0 0.0 0.0
EMISFACT VOL99        HRDOW7 0.0 0.0 0.0 0.0 0.0 0.0 0.0 0.0
EMISFACT VOL99        HRDOW7 0.0 0.0 0.0 0.0 0.0 0.0 0.0 0.0
EMISFACT VOL99        HRDOW7 0.0 0.0 0.0 0.0 0.0 0.0 0.0 0.0
EMISFACT VOL99        HRDOW7 0.0 0.0 0.0 0.0 0.0 0.0 0.0 0.0
EMISFACT VOL99        HRDOW7 0.0 0.0 0.0 0.0 0.0 0.0 0.0 0.0
```

```
EMISFACT VOL100       HRDOW7 0.0 0.0 0.0 0.0 0.0 0.0 0.0 1.0
EMISFACT VOL100       HRDOW7 1.0 1.0 1.0 1.0 1.0 1.0 1.0 0.0
EMISFACT VOL100       HRDOW7 0.0 0.0 0.0 0.0 0.0 0.0 0.0 0.0
EMISFACT VOL100       HRDOW7 0.0 0.0 0.0 0.0 0.0 0.0 0.0 1.0
EMISFACT VOL100       HRDOW7 1.0 1.0 1.0 1.0 1.0 1.0 1.0 0.0
EMISFACT VOL100       HRDOW7 0.0 0.0 0.0 0.0 0.0 0.0 0.0 0.0
EMISFACT VOL100       HRDOW7 0.0 0.0 0.0 0.0 0.0 0.0 0.0 1.0
EMISFACT VOL100       HRDOW7 1.0 1.0 1.0 1.0 1.0 1.0 1.0 0.0
EMISFACT VOL100       HRDOW7 0.0 0.0 0.0 0.0 0.0 0.0 0.0 0.0
EMISFACT VOL100       HRDOW7 0.0 0.0 0.0 0.0 0.0 0.0 0.0 1.0
EMISFACT VOL100       HRDOW7 1.0 1.0 1.0 1.0 1.0 1.0 1.0 0.0
EMISFACT VOL100       HRDOW7 0.0 0.0 0.0 0.0 0.0 0.0 0.0 0.0
EMISFACT VOL100       HRDOW7 0.0 0.0 0.0 0.0 0.0 0.0 0.0 1.0
EMISFACT VOL100       HRDOW7 1.0 1.0 1.0 1.0 1.0 1.0 1.0 0.0
EMISFACT VOL100       HRDOW7 0.0 0.0 0.0 0.0 0.0 0.0 0.0 0.0
EMISFACT VOL100       HRDOW7 0.0 0.0 0.0 0.0 0.0 0.0 0.0 0.0
EMISFACT VOL100       HRDOW7 0.0 0.0 0.0 0.0 0.0 0.0 0.0 0.0
EMISFACT VOL100       HRDOW7 0.0 0.0 0.0 0.0 0.0 0.0 0.0 0.0
EMISFACT VOL100       HRDOW7 0.0 0.0 0.0 0.0 0.0 0.0 0.0 0.0
EMISFACT VOL100       HRDOW7 0.0 0.0 0.0 0.0 0.0 0.0 0.0 0.0
EMISFACT VOL101       HRDOW7 0.0 0.0 0.0 0.0 0.0 0.0 0.0 1.0
EMISFACT VOL101       HRDOW7 1.0 1.0 1.0 1.0 1.0 1.0 1.0 0.0
EMISFACT VOL101       HRDOW7 0.0 0.0 0.0 0.0 0.0 0.0 0.0 0.0
EMISFACT VOL101       HRDOW7 0.0 0.0 0.0 0.0 0.0 0.0 0.0 1.0
EMISFACT VOL101       HRDOW7 1.0 1.0 1.0 1.0 1.0 1.0 1.0 0.0
EMISFACT VOL101       HRDOW7 0.0 0.0 0.0 0.0 0.0 0.0 0.0 0.0
EMISFACT VOL101       HRDOW7 0.0 0.0 0.0 0.0 0.0 0.0 0.0 1.0
EMISFACT VOL101       HRDOW7 1.0 1.0 1.0 1.0 1.0 1.0 1.0 0.0
EMISFACT VOL101       HRDOW7 0.0 0.0 0.0 0.0 0.0 0.0 0.0 0.0
EMISFACT VOL101       HRDOW7 0.0 0.0 0.0 0.0 0.0 0.0 0.0 1.0
EMISFACT VOL101       HRDOW7 1.0 1.0 1.0 1.0 1.0 1.0 1.0 0.0
EMISFACT VOL101       HRDOW7 0.0 0.0 0.0 0.0 0.0 0.0 0.0 0.0
EMISFACT VOL101       HRDOW7 0.0 0.0 0.0 0.0 0.0 0.0 0.0 0.0
EMISFACT VOL101       HRDOW7 0.0 0.0 0.0 0.0 0.0 0.0 0.0 0.0
EMISFACT VOL101       HRDOW7 0.0 0.0 0.0 0.0 0.0 0.0 0.0 0.0
EMISFACT VOL101       HRDOW7 0.0 0.0 0.0 0.0 0.0 0.0 0.0 0.0
EMISFACT VOL101       HRDOW7 0.0 0.0 0.0 0.0 0.0 0.0 0.0 0.0
EMISFACT VOL102       HRDOW7 0.0 0.0 0.0 0.0 0.0 0.0 0.0 1.0
EMISFACT VOL102       HRDOW7 1.0 1.0 1.0 1.0 1.0 1.0 1.0 0.0
EMISFACT VOL102       HRDOW7 0.0 0.0 0.0 0.0 0.0 0.0 0.0 0.0
EMISFACT VOL102       HRDOW7 0.0 0.0 0.0 0.0 0.0 0.0 0.0 1.0
EMISFACT VOL102       HRDOW7 1.0 1.0 1.0 1.0 1.0 1.0 1.0 0.0
EMISFACT VOL102       HRDOW7 0.0 0.0 0.0 0.0 0.0 0.0 0.0 0.0
EMISFACT VOL102       HRDOW7 0.0 0.0 0.0 0.0 0.0 0.0 0.0 1.0
EMISFACT VOL102       HRDOW7 1.0 1.0 1.0 1.0 1.0 1.0 1.0 0.0
EMISFACT VOL102       HRDOW7 0.0 0.0 0.0 0.0 0.0 0.0 0.0 0.0
EMISFACT VOL102       HRDOW7 0.0 0.0 0.0 0.0 0.0 0.0 0.0 1.0
EMISFACT VOL102       HRDOW7 1.0 1.0 1.0 1.0 1.0 1.0 1.0 0.0
EMISFACT VOL102       HRDOW7 0.0 0.0 0.0 0.0 0.0 0.0 0.0 0.0
EMISFACT VOL102       HRDOW7 0.0 0.0 0.0 0.0 0.0 0.0 0.0 1.0
EMISFACT VOL102       HRDOW7 1.0 1.0 1.0 1.0 1.0 1.0 1.0 0.0
EMISFACT VOL102       HRDOW7 0.0 0.0 0.0 0.0 0.0 0.0 0.0 0.0
EMISFACT VOL102       HRDOW7 0.0 0.0 0.0 0.0 0.0 0.0 0.0 0.0
EMISFACT VOL102       HRDOW7 0.0 0.0 0.0 0.0 0.0 0.0 0.0 0.0
EMISFACT VOL102       HRDOW7 0.0 0.0 0.0 0.0 0.0 0.0 0.0 0.0
EMISFACT VOL102       HRDOW7 0.0 0.0 0.0 0.0 0.0 0.0 0.0 0.0
EMISFACT VOL102       HRDOW7 0.0 0.0 0.0 0.0 0.0 0.0 0.0 0.0
EMISFACT VOL102       HRDOW7 0.0 0.0 0.0 0.0 0.0 0.0 0.0 0.0
EMISFACT VOL103       HRDOW7 0.0 0.0 0.0 0.0 0.0 0.0 0.0 1.0
EMISFACT VOL103       HRDOW7 1.0 1.0 1.0 1.0 1.0 1.0 1.0 0.0
EMISFACT VOL103       HRDOW7 0.0 0.0 0.0 0.0 0.0 0.0 0.0 0.0
```

```
EMISFACT VOL103       HRDOW7 0.0 0.0 0.0 0.0 0.0 0.0 0.0 1.0
EMISFACT VOL103       HRDOW7 1.0 1.0 1.0 1.0 1.0 1.0 1.0 0.0
EMISFACT VOL103       HRDOW7 0.0 0.0 0.0 0.0 0.0 0.0 0.0 0.0
EMISFACT VOL103       HRDOW7 0.0 0.0 0.0 0.0 0.0 0.0 0.0 1.0
EMISFACT VOL103       HRDOW7 1.0 1.0 1.0 1.0 1.0 1.0 1.0 0.0
EMISFACT VOL103       HRDOW7 0.0 0.0 0.0 0.0 0.0 0.0 0.0 0.0
EMISFACT VOL103       HRDOW7 0.0 0.0 0.0 0.0 0.0 0.0 0.0 1.0
EMISFACT VOL103       HRDOW7 1.0 1.0 1.0 1.0 1.0 1.0 1.0 0.0
EMISFACT VOL103       HRDOW7 0.0 0.0 0.0 0.0 0.0 0.0 0.0 0.0
EMISFACT VOL103       HRDOW7 0.0 0.0 0.0 0.0 0.0 0.0 0.0 1.0
EMISFACT VOL103       HRDOW7 1.0 1.0 1.0 1.0 1.0 1.0 1.0 0.0
EMISFACT VOL103       HRDOW7 0.0 0.0 0.0 0.0 0.0 0.0 0.0 0.0
EMISFACT VOL103       HRDOW7 0.0 0.0 0.0 0.0 0.0 0.0 0.0 0.0
EMISFACT VOL103       HRDOW7 0.0 0.0 0.0 0.0 0.0 0.0 0.0 0.0
EMISFACT VOL103       HRDOW7 0.0 0.0 0.0 0.0 0.0 0.0 0.0 0.0
EMISFACT VOL103       HRDOW7 0.0 0.0 0.0 0.0 0.0 0.0 0.0 0.0
EMISFACT VOL103       HRDOW7 0.0 0.0 0.0 0.0 0.0 0.0 0.0 0.0
EMISFACT VOL103       HRDOW7 0.0 0.0 0.0 0.0 0.0 0.0 0.0 0.0
EMISFACT VOL104       HRDOW7 0.0 0.0 0.0 0.0 0.0 0.0 0.0 1.0
EMISFACT VOL104       HRDOW7 1.0 1.0 1.0 1.0 1.0 1.0 1.0 0.0
EMISFACT VOL104       HRDOW7 0.0 0.0 0.0 0.0 0.0 0.0 0.0 0.0
EMISFACT VOL104       HRDOW7 0.0 0.0 0.0 0.0 0.0 0.0 0.0 1.0
EMISFACT VOL104       HRDOW7 1.0 1.0 1.0 1.0 1.0 1.0 1.0 0.0
EMISFACT VOL104       HRDOW7 0.0 0.0 0.0 0.0 0.0 0.0 0.0 0.0
EMISFACT VOL104       HRDOW7 0.0 0.0 0.0 0.0 0.0 0.0 0.0 1.0
EMISFACT VOL104       HRDOW7 1.0 1.0 1.0 1.0 1.0 1.0 1.0 0.0
EMISFACT VOL104       HRDOW7 0.0 0.0 0.0 0.0 0.0 0.0 0.0 0.0
EMISFACT VOL104       HRDOW7 0.0 0.0 0.0 0.0 0.0 0.0 0.0 1.0
EMISFACT VOL104       HRDOW7 1.0 1.0 1.0 1.0 1.0 1.0 1.0 0.0
EMISFACT VOL104       HRDOW7 0.0 0.0 0.0 0.0 0.0 0.0 0.0 0.0
EMISFACT VOL104       HRDOW7 0.0 0.0 0.0 0.0 0.0 0.0 0.0 0.0
EMISFACT VOL104       HRDOW7 0.0 0.0 0.0 0.0 0.0 0.0 0.0 0.0
EMISFACT VOL104       HRDOW7 0.0 0.0 0.0 0.0 0.0 0.0 0.0 0.0
EMISFACT VOL104       HRDOW7 0.0 0.0 0.0 0.0 0.0 0.0 0.0 0.0
EMISFACT VOL104       HRDOW7 0.0 0.0 0.0 0.0 0.0 0.0 0.0 0.0
EMISFACT VOL104       HRDOW7 0.0 0.0 0.0 0.0 0.0 0.0 0.0 0.0
EMISFACT VOL105       HRDOW7 0.0 0.0 0.0 0.0 0.0 0.0 0.0 1.0
EMISFACT VOL105       HRDOW7 1.0 1.0 1.0 1.0 1.0 1.0 1.0 0.0
EMISFACT VOL105       HRDOW7 0.0 0.0 0.0 0.0 0.0 0.0 0.0 0.0
EMISFACT VOL105       HRDOW7 0.0 0.0 0.0 0.0 0.0 0.0 0.0 1.0
EMISFACT VOL105       HRDOW7 1.0 1.0 1.0 1.0 1.0 1.0 1.0 0.0
EMISFACT VOL105       HRDOW7 0.0 0.0 0.0 0.0 0.0 0.0 0.0 0.0
EMISFACT VOL105       HRDOW7 0.0 0.0 0.0 0.0 0.0 0.0 0.0 1.0
EMISFACT VOL105       HRDOW7 1.0 1.0 1.0 1.0 1.0 1.0 1.0 0.0
EMISFACT VOL105       HRDOW7 0.0 0.0 0.0 0.0 0.0 0.0 0.0 0.0
EMISFACT VOL105       HRDOW7 0.0 0.0 0.0 0.0 0.0 0.0 0.0 1.0
EMISFACT VOL105       HRDOW7 1.0 1.0 1.0 1.0 1.0 1.0 1.0 0.0
EMISFACT VOL105       HRDOW7 0.0 0.0 0.0 0.0 0.0 0.0 0.0 0.0
EMISFACT VOL105       HRDOW7 0.0 0.0 0.0 0.0 0.0 0.0 0.0 0.0
EMISFACT VOL105       HRDOW7 0.0 0.0 0.0 0.0 0.0 0.0 0.0 0.0
EMISFACT VOL105       HRDOW7 0.0 0.0 0.0 0.0 0.0 0.0 0.0 0.0
EMISFACT VOL105       HRDOW7 0.0 0.0 0.0 0.0 0.0 0.0 0.0 0.0
EMISFACT VOL105       HRDOW7 0.0 0.0 0.0 0.0 0.0 0.0 0.0 0.0
EMISFACT VOL106       HRDOW7 0.0 0.0 0.0 0.0 0.0 0.0 0.0 1.0
EMISFACT VOL106       HRDOW7 1.0 1.0 1.0 1.0 1.0 1.0 1.0 0.0
EMISFACT VOL106       HRDOW7 0.0 0.0 0.0 0.0 0.0 0.0 0.0 0.0
EMISFACT VOL106       HRDOW7 0.0 0.0 0.0 0.0 0.0 0.0 0.0 1.0
EMISFACT VOL106       HRDOW7 1.0 1.0 1.0 1.0 1.0 1.0 1.0 0.0
EMISFACT VOL106       HRDOW7 0.0 0.0 0.0 0.0 0.0 0.0 0.0 0.0
```

```
EMISFACT VOL106       HRDOW7 0.0 0.0 0.0 0.0 0.0 0.0 0.0 1.0
EMISFACT VOL106       HRDOW7 1.0 1.0 1.0 1.0 1.0 1.0 1.0 0.0
EMISFACT VOL106       HRDOW7 0.0 0.0 0.0 0.0 0.0 0.0 0.0 0.0
EMISFACT VOL106       HRDOW7 0.0 0.0 0.0 0.0 0.0 0.0 0.0 1.0
EMISFACT VOL106       HRDOW7 1.0 1.0 1.0 1.0 1.0 1.0 1.0 0.0
EMISFACT VOL106       HRDOW7 0.0 0.0 0.0 0.0 0.0 0.0 0.0 0.0
EMISFACT VOL106       HRDOW7 0.0 0.0 0.0 0.0 0.0 0.0 0.0 1.0
EMISFACT VOL106       HRDOW7 1.0 1.0 1.0 1.0 1.0 1.0 1.0 0.0
EMISFACT VOL106       HRDOW7 0.0 0.0 0.0 0.0 0.0 0.0 0.0 0.0
EMISFACT VOL106       HRDOW7 0.0 0.0 0.0 0.0 0.0 0.0 0.0 0.0
EMISFACT VOL106       HRDOW7 0.0 0.0 0.0 0.0 0.0 0.0 0.0 0.0
EMISFACT VOL106       HRDOW7 0.0 0.0 0.0 0.0 0.0 0.0 0.0 0.0
EMISFACT VOL106       HRDOW7 0.0 0.0 0.0 0.0 0.0 0.0 0.0 0.0
EMISFACT VOL106       HRDOW7 0.0 0.0 0.0 0.0 0.0 0.0 0.0 0.0
EMISFACT VOL106       HRDOW7 0.0 0.0 0.0 0.0 0.0 0.0 0.0 0.0
EMISFACT VOL107       HRDOW7 0.0 0.0 0.0 0.0 0.0 0.0 0.0 1.0
EMISFACT VOL107       HRDOW7 1.0 1.0 1.0 1.0 1.0 1.0 1.0 0.0
EMISFACT VOL107       HRDOW7 0.0 0.0 0.0 0.0 0.0 0.0 0.0 0.0
EMISFACT VOL107       HRDOW7 0.0 0.0 0.0 0.0 0.0 0.0 0.0 1.0
EMISFACT VOL107       HRDOW7 1.0 1.0 1.0 1.0 1.0 1.0 1.0 0.0
EMISFACT VOL107       HRDOW7 0.0 0.0 0.0 0.0 0.0 0.0 0.0 0.0
EMISFACT VOL107       HRDOW7 0.0 0.0 0.0 0.0 0.0 0.0 0.0 1.0
EMISFACT VOL107       HRDOW7 1.0 1.0 1.0 1.0 1.0 1.0 1.0 0.0
EMISFACT VOL107       HRDOW7 0.0 0.0 0.0 0.0 0.0 0.0 0.0 0.0
EMISFACT VOL107       HRDOW7 0.0 0.0 0.0 0.0 0.0 0.0 0.0 1.0
EMISFACT VOL107       HRDOW7 1.0 1.0 1.0 1.0 1.0 1.0 1.0 0.0
EMISFACT VOL107       HRDOW7 0.0 0.0 0.0 0.0 0.0 0.0 0.0 0.0
EMISFACT VOL107       HRDOW7 0.0 0.0 0.0 0.0 0.0 0.0 0.0 0.0
EMISFACT VOL107       HRDOW7 0.0 0.0 0.0 0.0 0.0 0.0 0.0 0.0
EMISFACT VOL107       HRDOW7 0.0 0.0 0.0 0.0 0.0 0.0 0.0 0.0
EMISFACT VOL107       HRDOW7 0.0 0.0 0.0 0.0 0.0 0.0 0.0 0.0
EMISFACT VOL107       HRDOW7 0.0 0.0 0.0 0.0 0.0 0.0 0.0 0.0
EMISFACT VOL108       HRDOW7 0.0 0.0 0.0 0.0 0.0 0.0 0.0 1.0
EMISFACT VOL108       HRDOW7 1.0 1.0 1.0 1.0 1.0 1.0 1.0 0.0
EMISFACT VOL108       HRDOW7 0.0 0.0 0.0 0.0 0.0 0.0 0.0 0.0
EMISFACT VOL108       HRDOW7 0.0 0.0 0.0 0.0 0.0 0.0 0.0 1.0
EMISFACT VOL108       HRDOW7 1.0 1.0 1.0 1.0 1.0 1.0 1.0 0.0
EMISFACT VOL108       HRDOW7 0.0 0.0 0.0 0.0 0.0 0.0 0.0 0.0
EMISFACT VOL108       HRDOW7 0.0 0.0 0.0 0.0 0.0 0.0 0.0 1.0
EMISFACT VOL108       HRDOW7 1.0 1.0 1.0 1.0 1.0 1.0 1.0 0.0
EMISFACT VOL108       HRDOW7 0.0 0.0 0.0 0.0 0.0 0.0 0.0 0.0
EMISFACT VOL108       HRDOW7 0.0 0.0 0.0 0.0 0.0 0.0 0.0 1.0
EMISFACT VOL108       HRDOW7 1.0 1.0 1.0 1.0 1.0 1.0 1.0 0.0
EMISFACT VOL108       HRDOW7 0.0 0.0 0.0 0.0 0.0 0.0 0.0 0.0
EMISFACT VOL108       HRDOW7 0.0 0.0 0.0 0.0 0.0 0.0 0.0 1.0
EMISFACT VOL108       HRDOW7 1.0 1.0 1.0 1.0 1.0 1.0 1.0 0.0
EMISFACT VOL108       HRDOW7 0.0 0.0 0.0 0.0 0.0 0.0 0.0 0.0
EMISFACT VOL108       HRDOW7 0.0 0.0 0.0 0.0 0.0 0.0 0.0 0.0
EMISFACT VOL108       HRDOW7 0.0 0.0 0.0 0.0 0.0 0.0 0.0 0.0
EMISFACT VOL108       HRDOW7 0.0 0.0 0.0 0.0 0.0 0.0 0.0 0.0
EMISFACT VOL108       HRDOW7 0.0 0.0 0.0 0.0 0.0 0.0 0.0 0.0
EMISFACT VOL108       HRDOW7 0.0 0.0 0.0 0.0 0.0 0.0 0.0 0.0
EMISFACT VOL109       HRDOW7 0.0 0.0 0.0 0.0 0.0 0.0 0.0 1.0
EMISFACT VOL109       HRDOW7 1.0 1.0 1.0 1.0 1.0 1.0 1.0 0.0
EMISFACT VOL109       HRDOW7 0.0 0.0 0.0 0.0 0.0 0.0 0.0 0.0
EMISFACT VOL109       HRDOW7 0.0 0.0 0.0 0.0 0.0 0.0 0.0 1.0
EMISFACT VOL109       HRDOW7 1.0 1.0 1.0 1.0 1.0 1.0 1.0 0.0
EMISFACT VOL109       HRDOW7 0.0 0.0 0.0 0.0 0.0 0.0 0.0 0.0
EMISFACT VOL109       HRDOW7 0.0 0.0 0.0 0.0 0.0 0.0 0.0 1.0
EMISFACT VOL109       HRDOW7 1.0 1.0 1.0 1.0 1.0 1.0 1.0 0.0
EMISFACT VOL109       HRDOW7 0.0 0.0 0.0 0.0 0.0 0.0 0.0 0.0
```

```
EMISFACT VOL109       HRDOW7 0.0 0.0 0.0 0.0 0.0 0.0 0.0 1.0
EMISFACT VOL109       HRDOW7 1.0 1.0 1.0 1.0 1.0 1.0 1.0 0.0
EMISFACT VOL109       HRDOW7 0.0 0.0 0.0 0.0 0.0 0.0 0.0 0.0
EMISFACT VOL109       HRDOW7 0.0 0.0 0.0 0.0 0.0 0.0 0.0 1.0
EMISFACT VOL109       HRDOW7 1.0 1.0 1.0 1.0 1.0 1.0 1.0 0.0
EMISFACT VOL109       HRDOW7 0.0 0.0 0.0 0.0 0.0 0.0 0.0 0.0
EMISFACT VOL109       HRDOW7 0.0 0.0 0.0 0.0 0.0 0.0 0.0 0.0
EMISFACT VOL109       HRDOW7 0.0 0.0 0.0 0.0 0.0 0.0 0.0 0.0
EMISFACT VOL109       HRDOW7 0.0 0.0 0.0 0.0 0.0 0.0 0.0 0.0
EMISFACT VOL109       HRDOW7 0.0 0.0 0.0 0.0 0.0 0.0 0.0 0.0
EMISFACT VOL109       HRDOW7 0.0 0.0 0.0 0.0 0.0 0.0 0.0 0.0
EMISFACT VOL109       HRDOW7 0.0 0.0 0.0 0.0 0.0 0.0 0.0 0.0
EMISFACT VOL110       HRDOW7 0.0 0.0 0.0 0.0 0.0 0.0 0.0 1.0
EMISFACT VOL110       HRDOW7 1.0 1.0 1.0 1.0 1.0 1.0 1.0 0.0
EMISFACT VOL110       HRDOW7 0.0 0.0 0.0 0.0 0.0 0.0 0.0 0.0
EMISFACT VOL110       HRDOW7 0.0 0.0 0.0 0.0 0.0 0.0 0.0 1.0
EMISFACT VOL110       HRDOW7 1.0 1.0 1.0 1.0 1.0 1.0 1.0 0.0
EMISFACT VOL110       HRDOW7 0.0 0.0 0.0 0.0 0.0 0.0 0.0 0.0
EMISFACT VOL110       HRDOW7 0.0 0.0 0.0 0.0 0.0 0.0 0.0 1.0
EMISFACT VOL110       HRDOW7 1.0 1.0 1.0 1.0 1.0 1.0 1.0 0.0
EMISFACT VOL110       HRDOW7 0.0 0.0 0.0 0.0 0.0 0.0 0.0 0.0
EMISFACT VOL110       HRDOW7 0.0 0.0 0.0 0.0 0.0 0.0 0.0 1.0
EMISFACT VOL110       HRDOW7 1.0 1.0 1.0 1.0 1.0 1.0 1.0 0.0
EMISFACT VOL110       HRDOW7 0.0 0.0 0.0 0.0 0.0 0.0 0.0 0.0
EMISFACT VOL110       HRDOW7 0.0 0.0 0.0 0.0 0.0 0.0 0.0 0.0
EMISFACT VOL110       HRDOW7 0.0 0.0 0.0 0.0 0.0 0.0 0.0 0.0
EMISFACT VOL110       HRDOW7 0.0 0.0 0.0 0.0 0.0 0.0 0.0 0.0
EMISFACT VOL110       HRDOW7 0.0 0.0 0.0 0.0 0.0 0.0 0.0 0.0
EMISFACT VOL110       HRDOW7 0.0 0.0 0.0 0.0 0.0 0.0 0.0 0.0
EMISFACT VOL111       HRDOW7 0.0 0.0 0.0 0.0 0.0 0.0 0.0 1.0
EMISFACT VOL111       HRDOW7 1.0 1.0 1.0 1.0 1.0 1.0 1.0 0.0
EMISFACT VOL111       HRDOW7 0.0 0.0 0.0 0.0 0.0 0.0 0.0 0.0
EMISFACT VOL111       HRDOW7 0.0 0.0 0.0 0.0 0.0 0.0 0.0 1.0
EMISFACT VOL111       HRDOW7 1.0 1.0 1.0 1.0 1.0 1.0 1.0 0.0
EMISFACT VOL111       HRDOW7 0.0 0.0 0.0 0.0 0.0 0.0 0.0 0.0
EMISFACT VOL111       HRDOW7 0.0 0.0 0.0 0.0 0.0 0.0 0.0 1.0
EMISFACT VOL111       HRDOW7 1.0 1.0 1.0 1.0 1.0 1.0 1.0 0.0
EMISFACT VOL111       HRDOW7 0.0 0.0 0.0 0.0 0.0 0.0 0.0 0.0
EMISFACT VOL111       HRDOW7 0.0 0.0 0.0 0.0 0.0 0.0 0.0 1.0
EMISFACT VOL111       HRDOW7 1.0 1.0 1.0 1.0 1.0 1.0 1.0 0.0
EMISFACT VOL111       HRDOW7 0.0 0.0 0.0 0.0 0.0 0.0 0.0 0.0
EMISFACT VOL111       HRDOW7 0.0 0.0 0.0 0.0 0.0 0.0 0.0 0.0
EMISFACT VOL111       HRDOW7 0.0 0.0 0.0 0.0 0.0 0.0 0.0 0.0
EMISFACT VOL111       HRDOW7 0.0 0.0 0.0 0.0 0.0 0.0 0.0 0.0
EMISFACT VOL111       HRDOW7 0.0 0.0 0.0 0.0 0.0 0.0 0.0 0.0
EMISFACT VOL111       HRDOW7 0.0 0.0 0.0 0.0 0.0 0.0 0.0 0.0
EMISFACT VOL112       HRDOW7 0.0 0.0 0.0 0.0 0.0 0.0 0.0 1.0
EMISFACT VOL112       HRDOW7 1.0 1.0 1.0 1.0 1.0 1.0 1.0 0.0
EMISFACT VOL112       HRDOW7 0.0 0.0 0.0 0.0 0.0 0.0 0.0 0.0
EMISFACT VOL112       HRDOW7 0.0 0.0 0.0 0.0 0.0 0.0 0.0 1.0
EMISFACT VOL112       HRDOW7 1.0 1.0 1.0 1.0 1.0 1.0 1.0 0.0
EMISFACT VOL112       HRDOW7 0.0 0.0 0.0 0.0 0.0 0.0 0.0 0.0
EMISFACT VOL112       HRDOW7 0.0 0.0 0.0 0.0 0.0 0.0 0.0 1.0
EMISFACT VOL112       HRDOW7 1.0 1.0 1.0 1.0 1.0 1.0 1.0 0.0
EMISFACT VOL112       HRDOW7 0.0 0.0 0.0 0.0 0.0 0.0 0.0 0.0
EMISFACT VOL112       HRDOW7 0.0 0.0 0.0 0.0 0.0 0.0 0.0 1.0
EMISFACT VOL112       HRDOW7 1.0 1.0 1.0 1.0 1.0 1.0 1.0 0.0
EMISFACT VOL112       HRDOW7 0.0 0.0 0.0 0.0 0.0 0.0 0.0 0.0
```

```
EMISFACT VOL112       HRDOW7 0.0 0.0 0.0 0.0 0.0 0.0 0.0 1.0
EMISFACT VOL112       HRDOW7 1.0 1.0 1.0 1.0 1.0 1.0 1.0 0.0
EMISFACT VOL112       HRDOW7 0.0 0.0 0.0 0.0 0.0 0.0 0.0 0.0
EMISFACT VOL112       HRDOW7 0.0 0.0 0.0 0.0 0.0 0.0 0.0 0.0
EMISFACT VOL112       HRDOW7 0.0 0.0 0.0 0.0 0.0 0.0 0.0 0.0
EMISFACT VOL112       HRDOW7 0.0 0.0 0.0 0.0 0.0 0.0 0.0 0.0
EMISFACT VOL112       HRDOW7 0.0 0.0 0.0 0.0 0.0 0.0 0.0 0.0
EMISFACT VOL112       HRDOW7 0.0 0.0 0.0 0.0 0.0 0.0 0.0 0.0
EMISFACT VOL113       HRDOW7 0.0 0.0 0.0 0.0 0.0 0.0 0.0 1.0
EMISFACT VOL113       HRDOW7 1.0 1.0 1.0 1.0 1.0 1.0 1.0 0.0
EMISFACT VOL113       HRDOW7 0.0 0.0 0.0 0.0 0.0 0.0 0.0 0.0
EMISFACT VOL113       HRDOW7 0.0 0.0 0.0 0.0 0.0 0.0 0.0 1.0
EMISFACT VOL113       HRDOW7 1.0 1.0 1.0 1.0 1.0 1.0 1.0 0.0
EMISFACT VOL113       HRDOW7 0.0 0.0 0.0 0.0 0.0 0.0 0.0 0.0
EMISFACT VOL113       HRDOW7 0.0 0.0 0.0 0.0 0.0 0.0 0.0 1.0
EMISFACT VOL113       HRDOW7 1.0 1.0 1.0 1.0 1.0 1.0 1.0 0.0
EMISFACT VOL113       HRDOW7 0.0 0.0 0.0 0.0 0.0 0.0 0.0 0.0
EMISFACT VOL113       HRDOW7 0.0 0.0 0.0 0.0 0.0 0.0 0.0 1.0
EMISFACT VOL113       HRDOW7 1.0 1.0 1.0 1.0 1.0 1.0 1.0 0.0
EMISFACT VOL113       HRDOW7 0.0 0.0 0.0 0.0 0.0 0.0 0.0 0.0
EMISFACT VOL113       HRDOW7 0.0 0.0 0.0 0.0 0.0 0.0 0.0 0.0
EMISFACT VOL113       HRDOW7 0.0 0.0 0.0 0.0 0.0 0.0 0.0 0.0
EMISFACT VOL113       HRDOW7 0.0 0.0 0.0 0.0 0.0 0.0 0.0 0.0
EMISFACT VOL113       HRDOW7 0.0 0.0 0.0 0.0 0.0 0.0 0.0 0.0
EMISFACT VOL113       HRDOW7 0.0 0.0 0.0 0.0 0.0 0.0 0.0 0.0
EMISFACT VOL114       HRDOW7 0.0 0.0 0.0 0.0 0.0 0.0 0.0 1.0
EMISFACT VOL114       HRDOW7 1.0 1.0 1.0 1.0 1.0 1.0 1.0 0.0
EMISFACT VOL114       HRDOW7 0.0 0.0 0.0 0.0 0.0 0.0 0.0 0.0
EMISFACT VOL114       HRDOW7 0.0 0.0 0.0 0.0 0.0 0.0 0.0 1.0
EMISFACT VOL114       HRDOW7 1.0 1.0 1.0 1.0 1.0 1.0 1.0 0.0
EMISFACT VOL114       HRDOW7 0.0 0.0 0.0 0.0 0.0 0.0 0.0 0.0
EMISFACT VOL114       HRDOW7 0.0 0.0 0.0 0.0 0.0 0.0 0.0 1.0
EMISFACT VOL114       HRDOW7 1.0 1.0 1.0 1.0 1.0 1.0 1.0 0.0
EMISFACT VOL114       HRDOW7 0.0 0.0 0.0 0.0 0.0 0.0 0.0 0.0
EMISFACT VOL114       HRDOW7 0.0 0.0 0.0 0.0 0.0 0.0 0.0 1.0
EMISFACT VOL114       HRDOW7 1.0 1.0 1.0 1.0 1.0 1.0 1.0 0.0
EMISFACT VOL114       HRDOW7 0.0 0.0 0.0 0.0 0.0 0.0 0.0 0.0
EMISFACT VOL114       HRDOW7 0.0 0.0 0.0 0.0 0.0 0.0 0.0 1.0
EMISFACT VOL114       HRDOW7 1.0 1.0 1.0 1.0 1.0 1.0 1.0 0.0
EMISFACT VOL114       HRDOW7 0.0 0.0 0.0 0.0 0.0 0.0 0.0 0.0
EMISFACT VOL114       HRDOW7 0.0 0.0 0.0 0.0 0.0 0.0 0.0 0.0
EMISFACT VOL114       HRDOW7 0.0 0.0 0.0 0.0 0.0 0.0 0.0 0.0
EMISFACT VOL114       HRDOW7 0.0 0.0 0.0 0.0 0.0 0.0 0.0 0.0
EMISFACT VOL114       HRDOW7 0.0 0.0 0.0 0.0 0.0 0.0 0.0 0.0
EMISFACT VOL114       HRDOW7 0.0 0.0 0.0 0.0 0.0 0.0 0.0 0.0
EMISFACT VOL114       HRDOW7 0.0 0.0 0.0 0.0 0.0 0.0 0.0 0.0
EMISFACT VOL115       HRDOW7 0.0 0.0 0.0 0.0 0.0 0.0 0.0 1.0
EMISFACT VOL115       HRDOW7 1.0 1.0 1.0 1.0 1.0 1.0 1.0 0.0
EMISFACT VOL115       HRDOW7 0.0 0.0 0.0 0.0 0.0 0.0 0.0 0.0
EMISFACT VOL115       HRDOW7 0.0 0.0 0.0 0.0 0.0 0.0 0.0 1.0
EMISFACT VOL115       HRDOW7 1.0 1.0 1.0 1.0 1.0 1.0 1.0 0.0
EMISFACT VOL115       HRDOW7 0.0 0.0 0.0 0.0 0.0 0.0 0.0 0.0
EMISFACT VOL115       HRDOW7 0.0 0.0 0.0 0.0 0.0 0.0 0.0 1.0
EMISFACT VOL115       HRDOW7 1.0 1.0 1.0 1.0 1.0 1.0 1.0 0.0
EMISFACT VOL115       HRDOW7 0.0 0.0 0.0 0.0 0.0 0.0 0.0 0.0
EMISFACT VOL115       HRDOW7 0.0 0.0 0.0 0.0 0.0 0.0 0.0 1.0
EMISFACT VOL115       HRDOW7 1.0 1.0 1.0 1.0 1.0 1.0 1.0 0.0
EMISFACT VOL115       HRDOW7 0.0 0.0 0.0 0.0 0.0 0.0 0.0 0.0
```

```
EMISFACT VOL115       HRDOW7 0.0 0.0 0.0 0.0 0.0 0.0 0.0 0.0
EMISFACT VOL115       HRDOW7 0.0 0.0 0.0 0.0 0.0 0.0 0.0 0.0
EMISFACT VOL115       HRDOW7 0.0 0.0 0.0 0.0 0.0 0.0 0.0 0.0
EMISFACT VOL115       HRDOW7 0.0 0.0 0.0 0.0 0.0 0.0 0.0 0.0
EMISFACT VOL115       HRDOW7 0.0 0.0 0.0 0.0 0.0 0.0 0.0 0.0
EMISFACT VOL115       HRDOW7 0.0 0.0 0.0 0.0 0.0 0.0 0.0 0.0
EMISFACT VOL116       HRDOW7 0.0 0.0 0.0 0.0 0.0 0.0 0.0 1.0
EMISFACT VOL116       HRDOW7 1.0 1.0 1.0 1.0 1.0 1.0 1.0 0.0
EMISFACT VOL116       HRDOW7 0.0 0.0 0.0 0.0 0.0 0.0 0.0 0.0
EMISFACT VOL116       HRDOW7 0.0 0.0 0.0 0.0 0.0 0.0 0.0 1.0
EMISFACT VOL116       HRDOW7 1.0 1.0 1.0 1.0 1.0 1.0 1.0 0.0
EMISFACT VOL116       HRDOW7 0.0 0.0 0.0 0.0 0.0 0.0 0.0 0.0
EMISFACT VOL116       HRDOW7 0.0 0.0 0.0 0.0 0.0 0.0 0.0 1.0
EMISFACT VOL116       HRDOW7 1.0 1.0 1.0 1.0 1.0 1.0 1.0 0.0
EMISFACT VOL116       HRDOW7 0.0 0.0 0.0 0.0 0.0 0.0 0.0 0.0
EMISFACT VOL116       HRDOW7 0.0 0.0 0.0 0.0 0.0 0.0 0.0 1.0
EMISFACT VOL116       HRDOW7 1.0 1.0 1.0 1.0 1.0 1.0 1.0 0.0
EMISFACT VOL116       HRDOW7 0.0 0.0 0.0 0.0 0.0 0.0 0.0 0.0
EMISFACT VOL116       HRDOW7 0.0 0.0 0.0 0.0 0.0 0.0 0.0 1.0
EMISFACT VOL116       HRDOW7 1.0 1.0 1.0 1.0 1.0 1.0 1.0 0.0
EMISFACT VOL116       HRDOW7 0.0 0.0 0.0 0.0 0.0 0.0 0.0 0.0
EMISFACT VOL116       HRDOW7 0.0 0.0 0.0 0.0 0.0 0.0 0.0 1.0
EMISFACT VOL116       HRDOW7 1.0 1.0 1.0 1.0 1.0 1.0 1.0 0.0
EMISFACT VOL116       HRDOW7 0.0 0.0 0.0 0.0 0.0 0.0 0.0 0.0
EMISFACT VOL116       HRDOW7 0.0 0.0 0.0 0.0 0.0 0.0 0.0 0.0
EMISFACT VOL116       HRDOW7 0.0 0.0 0.0 0.0 0.0 0.0 0.0 0.0
EMISFACT VOL116       HRDOW7 0.0 0.0 0.0 0.0 0.0 0.0 0.0 0.0
EMISFACT VOL116       HRDOW7 0.0 0.0 0.0 0.0 0.0 0.0 0.0 0.0
EMISFACT VOL116       HRDOW7 0.0 0.0 0.0 0.0 0.0 0.0 0.0 0.0
EMISFACT VOL117       HRDOW7 0.0 0.0 0.0 0.0 0.0 0.0 0.0 1.0
EMISFACT VOL117       HRDOW7 1.0 1.0 1.0 1.0 1.0 1.0 1.0 0.0
EMISFACT VOL117       HRDOW7 0.0 0.0 0.0 0.0 0.0 0.0 0.0 0.0
EMISFACT VOL117       HRDOW7 0.0 0.0 0.0 0.0 0.0 0.0 0.0 1.0
EMISFACT VOL117       HRDOW7 1.0 1.0 1.0 1.0 1.0 1.0 1.0 0.0
EMISFACT VOL117       HRDOW7 0.0 0.0 0.0 0.0 0.0 0.0 0.0 0.0
EMISFACT VOL117       HRDOW7 0.0 0.0 0.0 0.0 0.0 0.0 0.0 1.0
EMISFACT VOL117       HRDOW7 1.0 1.0 1.0 1.0 1.0 1.0 1.0 0.0
EMISFACT VOL117       HRDOW7 0.0 0.0 0.0 0.0 0.0 0.0 0.0 0.0
EMISFACT VOL117       HRDOW7 0.0 0.0 0.0 0.0 0.0 0.0 0.0 1.0
EMISFACT VOL117       HRDOW7 1.0 1.0 1.0 1.0 1.0 1.0 1.0 0.0
EMISFACT VOL117       HRDOW7 0.0 0.0 0.0 0.0 0.0 0.0 0.0 0.0
EMISFACT VOL117       HRDOW7 0.0 0.0 0.0 0.0 0.0 0.0 0.0 0.0
EMISFACT VOL117       HRDOW7 0.0 0.0 0.0 0.0 0.0 0.0 0.0 0.0
EMISFACT VOL117       HRDOW7 0.0 0.0 0.0 0.0 0.0 0.0 0.0 0.0
EMISFACT VOL117       HRDOW7 0.0 0.0 0.0 0.0 0.0 0.0 0.0 0.0
EMISFACT VOL117       HRDOW7 0.0 0.0 0.0 0.0 0.0 0.0 0.0 0.0
EMISFACT VOL117       HRDOW7 0.0 0.0 0.0 0.0 0.0 0.0 0.0 0.0
EMISFACT VOL118       HRDOW7 0.0 0.0 0.0 0.0 0.0 0.0 0.0 1.0
EMISFACT VOL118       HRDOW7 1.0 1.0 1.0 1.0 1.0 1.0 1.0 0.0
EMISFACT VOL118       HRDOW7 0.0 0.0 0.0 0.0 0.0 0.0 0.0 0.0
EMISFACT VOL118       HRDOW7 0.0 0.0 0.0 0.0 0.0 0.0 0.0 1.0
EMISFACT VOL118       HRDOW7 1.0 1.0 1.0 1.0 1.0 1.0 1.0 0.0
EMISFACT VOL118       HRDOW7 0.0 0.0 0.0 0.0 0.0 0.0 0.0 0.0
EMISFACT VOL118       HRDOW7 0.0 0.0 0.0 0.0 0.0 0.0 0.0 1.0
EMISFACT VOL118       HRDOW7 1.0 1.0 1.0 1.0 1.0 1.0 1.0 0.0
EMISFACT VOL118       HRDOW7 0.0 0.0 0.0 0.0 0.0 0.0 0.0 0.0
EMISFACT VOL118       HRDOW7 0.0 0.0 0.0 0.0 0.0 0.0 0.0 1.0
EMISFACT VOL118       HRDOW7 1.0 1.0 1.0 1.0 1.0 1.0 1.0 0.0
EMISFACT VOL118       HRDOW7 0.0 0.0 0.0 0.0 0.0 0.0 0.0 0.0
EMISFACT VOL118       HRDOW7 0.0 0.0 0.0 0.0 0.0 0.0 0.0 0.0
EMISFACT VOL118       HRDOW7 0.0 0.0 0.0 0.0 0.0 0.0 0.0 0.0
EMISFACT VOL118       HRDOW7 0.0 0.0 0.0 0.0 0.0 0.0 0.0 0.0
```

```
EMISFACT VOL118       HRDOW7 0.0 0.0 0.0 0.0 0.0 0.0 0.0 0.0
EMISFACT VOL118       HRDOW7 0.0 0.0 0.0 0.0 0.0 0.0 0.0 0.0
EMISFACT VOL118       HRDOW7 0.0 0.0 0.0 0.0 0.0 0.0 0.0 0.0
EMISFACT VOL119       HRDOW7 0.0 0.0 0.0 0.0 0.0 0.0 0.0 1.0
EMISFACT VOL119       HRDOW7 1.0 1.0 1.0 1.0 1.0 1.0 1.0 0.0
EMISFACT VOL119       HRDOW7 0.0 0.0 0.0 0.0 0.0 0.0 0.0 0.0
EMISFACT VOL119       HRDOW7 0.0 0.0 0.0 0.0 0.0 0.0 0.0 1.0
EMISFACT VOL119       HRDOW7 1.0 1.0 1.0 1.0 1.0 1.0 1.0 0.0
EMISFACT VOL119       HRDOW7 0.0 0.0 0.0 0.0 0.0 0.0 0.0 0.0
EMISFACT VOL119       HRDOW7 0.0 0.0 0.0 0.0 0.0 0.0 0.0 1.0
EMISFACT VOL119       HRDOW7 1.0 1.0 1.0 1.0 1.0 1.0 1.0 0.0
EMISFACT VOL119       HRDOW7 0.0 0.0 0.0 0.0 0.0 0.0 0.0 0.0
EMISFACT VOL119       HRDOW7 0.0 0.0 0.0 0.0 0.0 0.0 0.0 1.0
EMISFACT VOL119       HRDOW7 1.0 1.0 1.0 1.0 1.0 1.0 1.0 0.0
EMISFACT VOL119       HRDOW7 0.0 0.0 0.0 0.0 0.0 0.0 0.0 0.0
EMISFACT VOL119       HRDOW7 0.0 0.0 0.0 0.0 0.0 0.0 0.0 1.0
EMISFACT VOL119       HRDOW7 1.0 1.0 1.0 1.0 1.0 1.0 1.0 0.0
EMISFACT VOL119       HRDOW7 0.0 0.0 0.0 0.0 0.0 0.0 0.0 0.0
EMISFACT VOL119       HRDOW7 0.0 0.0 0.0 0.0 0.0 0.0 0.0 0.0
EMISFACT VOL119       HRDOW7 0.0 0.0 0.0 0.0 0.0 0.0 0.0 0.0
EMISFACT VOL119       HRDOW7 0.0 0.0 0.0 0.0 0.0 0.0 0.0 0.0
EMISFACT VOL119       HRDOW7 0.0 0.0 0.0 0.0 0.0 0.0 0.0 0.0
EMISFACT VOL119       HRDOW7 0.0 0.0 0.0 0.0 0.0 0.0 0.0 0.0
EMISFACT VOL119       HRDOW7 0.0 0.0 0.0 0.0 0.0 0.0 0.0 0.0
EMISFACT VOL120       HRDOW7 0.0 0.0 0.0 0.0 0.0 0.0 0.0 1.0
EMISFACT VOL120       HRDOW7 1.0 1.0 1.0 1.0 1.0 1.0 1.0 0.0
EMISFACT VOL120       HRDOW7 0.0 0.0 0.0 0.0 0.0 0.0 0.0 0.0
EMISFACT VOL120       HRDOW7 0.0 0.0 0.0 0.0 0.0 0.0 0.0 1.0
EMISFACT VOL120       HRDOW7 1.0 1.0 1.0 1.0 1.0 1.0 1.0 0.0
EMISFACT VOL120       HRDOW7 0.0 0.0 0.0 0.0 0.0 0.0 0.0 0.0
EMISFACT VOL120       HRDOW7 0.0 0.0 0.0 0.0 0.0 0.0 0.0 1.0
EMISFACT VOL120       HRDOW7 1.0 1.0 1.0 1.0 1.0 1.0 1.0 0.0
EMISFACT VOL120       HRDOW7 0.0 0.0 0.0 0.0 0.0 0.0 0.0 0.0
EMISFACT VOL120       HRDOW7 0.0 0.0 0.0 0.0 0.0 0.0 0.0 1.0
EMISFACT VOL120       HRDOW7 1.0 1.0 1.0 1.0 1.0 1.0 1.0 0.0
EMISFACT VOL120       HRDOW7 0.0 0.0 0.0 0.0 0.0 0.0 0.0 0.0
EMISFACT VOL120       HRDOW7 0.0 0.0 0.0 0.0 0.0 0.0 0.0 1.0
EMISFACT VOL120       HRDOW7 1.0 1.0 1.0 1.0 1.0 1.0 1.0 0.0
EMISFACT VOL120       HRDOW7 0.0 0.0 0.0 0.0 0.0 0.0 0.0 0.0
EMISFACT VOL120       HRDOW7 0.0 0.0 0.0 0.0 0.0 0.0 0.0 0.0
EMISFACT VOL120       HRDOW7 0.0 0.0 0.0 0.0 0.0 0.0 0.0 0.0
EMISFACT VOL120       HRDOW7 0.0 0.0 0.0 0.0 0.0 0.0 0.0 0.0
EMISFACT VOL120       HRDOW7 0.0 0.0 0.0 0.0 0.0 0.0 0.0 0.0
EMISFACT VOL120       HRDOW7 0.0 0.0 0.0 0.0 0.0 0.0 0.0 0.0
EMISFACT VOL120       HRDOW7 0.0 0.0 0.0 0.0 0.0 0.0 0.0 0.0
EMISFACT VOL121       HRDOW7 0.0 0.0 0.0 0.0 0.0 0.0 0.0 1.0
EMISFACT VOL121       HRDOW7 1.0 1.0 1.0 1.0 1.0 1.0 1.0 0.0
EMISFACT VOL121       HRDOW7 0.0 0.0 0.0 0.0 0.0 0.0 0.0 0.0
EMISFACT VOL121       HRDOW7 0.0 0.0 0.0 0.0 0.0 0.0 0.0 1.0
EMISFACT VOL121       HRDOW7 1.0 1.0 1.0 1.0 1.0 1.0 1.0 0.0
EMISFACT VOL121       HRDOW7 0.0 0.0 0.0 0.0 0.0 0.0 0.0 0.0
EMISFACT VOL121       HRDOW7 0.0 0.0 0.0 0.0 0.0 0.0 0.0 1.0
EMISFACT VOL121       HRDOW7 1.0 1.0 1.0 1.0 1.0 1.0 1.0 0.0
EMISFACT VOL121       HRDOW7 0.0 0.0 0.0 0.0 0.0 0.0 0.0 0.0
EMISFACT VOL121       HRDOW7 0.0 0.0 0.0 0.0 0.0 0.0 0.0 1.0
EMISFACT VOL121       HRDOW7 1.0 1.0 1.0 1.0 1.0 1.0 1.0 0.0
EMISFACT VOL121       HRDOW7 0.0 0.0 0.0 0.0 0.0 0.0 0.0 0.0
EMISFACT VOL121       HRDOW7 0.0 0.0 0.0 0.0 0.0 0.0 0.0 0.0
EMISFACT VOL121       HRDOW7 0.0 0.0 0.0 0.0 0.0 0.0 0.0 0.0
EMISFACT VOL121       HRDOW7 0.0 0.0 0.0 0.0 0.0 0.0 0.0 0.0
EMISFACT VOL121       HRDOW7 0.0 0.0 0.0 0.0 0.0 0.0 0.0 0.0
EMISFACT VOL121       HRDOW7 0.0 0.0 0.0 0.0 0.0 0.0 0.0 0.0
EMISFACT VOL121       HRDOW7 0.0 0.0 0.0 0.0 0.0 0.0 0.0 0.0
```

```
EMISFACT VOL122       HRDOW7 0.0 0.0 0.0 0.0 0.0 0.0 0.0 1.0
EMISFACT VOL122       HRDOW7 1.0 1.0 1.0 1.0 1.0 1.0 1.0 0.0
EMISFACT VOL122       HRDOW7 0.0 0.0 0.0 0.0 0.0 0.0 0.0 0.0
EMISFACT VOL122       HRDOW7 0.0 0.0 0.0 0.0 0.0 0.0 0.0 1.0
EMISFACT VOL122       HRDOW7 1.0 1.0 1.0 1.0 1.0 1.0 1.0 0.0
EMISFACT VOL122       HRDOW7 0.0 0.0 0.0 0.0 0.0 0.0 0.0 0.0
EMISFACT VOL122       HRDOW7 0.0 0.0 0.0 0.0 0.0 0.0 0.0 1.0
EMISFACT VOL122       HRDOW7 1.0 1.0 1.0 1.0 1.0 1.0 1.0 0.0
EMISFACT VOL122       HRDOW7 0.0 0.0 0.0 0.0 0.0 0.0 0.0 0.0
EMISFACT VOL122       HRDOW7 0.0 0.0 0.0 0.0 0.0 0.0 0.0 1.0
EMISFACT VOL122       HRDOW7 1.0 1.0 1.0 1.0 1.0 1.0 1.0 0.0
EMISFACT VOL122       HRDOW7 0.0 0.0 0.0 0.0 0.0 0.0 0.0 0.0
EMISFACT VOL122       HRDOW7 0.0 0.0 0.0 0.0 0.0 0.0 0.0 1.0
EMISFACT VOL122       HRDOW7 1.0 1.0 1.0 1.0 1.0 1.0 1.0 0.0
EMISFACT VOL122       HRDOW7 0.0 0.0 0.0 0.0 0.0 0.0 0.0 0.0
EMISFACT VOL122       HRDOW7 0.0 0.0 0.0 0.0 0.0 0.0 0.0 0.0
EMISFACT VOL122       HRDOW7 0.0 0.0 0.0 0.0 0.0 0.0 0.0 0.0
EMISFACT VOL122       HRDOW7 0.0 0.0 0.0 0.0 0.0 0.0 0.0 0.0
EMISFACT VOL122       HRDOW7 0.0 0.0 0.0 0.0 0.0 0.0 0.0 0.0
EMISFACT VOL122       HRDOW7 0.0 0.0 0.0 0.0 0.0 0.0 0.0 0.0
EMISFACT VOL122       HRDOW7 0.0 0.0 0.0 0.0 0.0 0.0 0.0 0.0
EMISFACT VOL123       HRDOW7 0.0 0.0 0.0 0.0 0.0 0.0 0.0 1.0
EMISFACT VOL123       HRDOW7 1.0 1.0 1.0 1.0 1.0 1.0 1.0 0.0
EMISFACT VOL123       HRDOW7 0.0 0.0 0.0 0.0 0.0 0.0 0.0 0.0
EMISFACT VOL123       HRDOW7 0.0 0.0 0.0 0.0 0.0 0.0 0.0 1.0
EMISFACT VOL123       HRDOW7 1.0 1.0 1.0 1.0 1.0 1.0 1.0 0.0
EMISFACT VOL123       HRDOW7 0.0 0.0 0.0 0.0 0.0 0.0 0.0 0.0
EMISFACT VOL123       HRDOW7 0.0 0.0 0.0 0.0 0.0 0.0 0.0 1.0
EMISFACT VOL123       HRDOW7 1.0 1.0 1.0 1.0 1.0 1.0 1.0 0.0
EMISFACT VOL123       HRDOW7 0.0 0.0 0.0 0.0 0.0 0.0 0.0 0.0
EMISFACT VOL123       HRDOW7 0.0 0.0 0.0 0.0 0.0 0.0 0.0 1.0
EMISFACT VOL123       HRDOW7 1.0 1.0 1.0 1.0 1.0 1.0 1.0 0.0
EMISFACT VOL123       HRDOW7 0.0 0.0 0.0 0.0 0.0 0.0 0.0 0.0
EMISFACT VOL123       HRDOW7 0.0 0.0 0.0 0.0 0.0 0.0 0.0 0.0
EMISFACT VOL123       HRDOW7 0.0 0.0 0.0 0.0 0.0 0.0 0.0 0.0
EMISFACT VOL123       HRDOW7 0.0 0.0 0.0 0.0 0.0 0.0 0.0 0.0
EMISFACT VOL123       HRDOW7 0.0 0.0 0.0 0.0 0.0 0.0 0.0 0.0
EMISFACT VOL123       HRDOW7 0.0 0.0 0.0 0.0 0.0 0.0 0.0 0.0
EMISFACT VOL124       HRDOW7 0.0 0.0 0.0 0.0 0.0 0.0 0.0 1.0
EMISFACT VOL124       HRDOW7 1.0 1.0 1.0 1.0 1.0 1.0 1.0 0.0
EMISFACT VOL124       HRDOW7 0.0 0.0 0.0 0.0 0.0 0.0 0.0 0.0
EMISFACT VOL124       HRDOW7 0.0 0.0 0.0 0.0 0.0 0.0 0.0 1.0
EMISFACT VOL124       HRDOW7 1.0 1.0 1.0 1.0 1.0 1.0 1.0 0.0
EMISFACT VOL124       HRDOW7 0.0 0.0 0.0 0.0 0.0 0.0 0.0 0.0
EMISFACT VOL124       HRDOW7 0.0 0.0 0.0 0.0 0.0 0.0 0.0 1.0
EMISFACT VOL124       HRDOW7 1.0 1.0 1.0 1.0 1.0 1.0 1.0 0.0
EMISFACT VOL124       HRDOW7 0.0 0.0 0.0 0.0 0.0 0.0 0.0 0.0
EMISFACT VOL124       HRDOW7 0.0 0.0 0.0 0.0 0.0 0.0 0.0 1.0
EMISFACT VOL124       HRDOW7 1.0 1.0 1.0 1.0 1.0 1.0 1.0 0.0
EMISFACT VOL124       HRDOW7 0.0 0.0 0.0 0.0 0.0 0.0 0.0 0.0
EMISFACT VOL124       HRDOW7 0.0 0.0 0.0 0.0 0.0 0.0 0.0 0.0
EMISFACT VOL124       HRDOW7 0.0 0.0 0.0 0.0 0.0 0.0 0.0 0.0
EMISFACT VOL124       HRDOW7 0.0 0.0 0.0 0.0 0.0 0.0 0.0 0.0
EMISFACT VOL124       HRDOW7 0.0 0.0 0.0 0.0 0.0 0.0 0.0 0.0
EMISFACT VOL124       HRDOW7 0.0 0.0 0.0 0.0 0.0 0.0 0.0 0.0
EMISFACT VOL124       HRDOW7 0.0 0.0 0.0 0.0 0.0 0.0 0.0 0.0
EMISFACT VOL125       HRDOW7 0.0 0.0 0.0 0.0 0.0 0.0 0.0 1.0
EMISFACT VOL125       HRDOW7 1.0 1.0 1.0 1.0 1.0 1.0 1.0 0.0
EMISFACT VOL125       HRDOW7 0.0 0.0 0.0 0.0 0.0 0.0 0.0 0.0
```

```
EMISFACT VOL125       HRDOW7 0.0 0.0 0.0 0.0 0.0 0.0 0.0 1.0
EMISFACT VOL125       HRDOW7 1.0 1.0 1.0 1.0 1.0 1.0 1.0 0.0
EMISFACT VOL125       HRDOW7 0.0 0.0 0.0 0.0 0.0 0.0 0.0 0.0
EMISFACT VOL125       HRDOW7 0.0 0.0 0.0 0.0 0.0 0.0 0.0 1.0
EMISFACT VOL125       HRDOW7 1.0 1.0 1.0 1.0 1.0 1.0 1.0 0.0
EMISFACT VOL125       HRDOW7 0.0 0.0 0.0 0.0 0.0 0.0 0.0 0.0
EMISFACT VOL125       HRDOW7 0.0 0.0 0.0 0.0 0.0 0.0 0.0 1.0
EMISFACT VOL125       HRDOW7 1.0 1.0 1.0 1.0 1.0 1.0 1.0 0.0
EMISFACT VOL125       HRDOW7 0.0 0.0 0.0 0.0 0.0 0.0 0.0 0.0
EMISFACT VOL125       HRDOW7 0.0 0.0 0.0 0.0 0.0 0.0 0.0 1.0
EMISFACT VOL125       HRDOW7 1.0 1.0 1.0 1.0 1.0 1.0 1.0 0.0
EMISFACT VOL125       HRDOW7 0.0 0.0 0.0 0.0 0.0 0.0 0.0 0.0
EMISFACT VOL125       HRDOW7 0.0 0.0 0.0 0.0 0.0 0.0 0.0 0.0
EMISFACT VOL125       HRDOW7 0.0 0.0 0.0 0.0 0.0 0.0 0.0 0.0
EMISFACT VOL125       HRDOW7 0.0 0.0 0.0 0.0 0.0 0.0 0.0 0.0
EMISFACT VOL125       HRDOW7 0.0 0.0 0.0 0.0 0.0 0.0 0.0 0.0
EMISFACT VOL125       HRDOW7 0.0 0.0 0.0 0.0 0.0 0.0 0.0 0.0
EMISFACT VOL125       HRDOW7 0.0 0.0 0.0 0.0 0.0 0.0 0.0 0.0
EMISFACT VOL126       HRDOW7 0.0 0.0 0.0 0.0 0.0 0.0 0.0 1.0
EMISFACT VOL126       HRDOW7 1.0 1.0 1.0 1.0 1.0 1.0 1.0 0.0
EMISFACT VOL126       HRDOW7 0.0 0.0 0.0 0.0 0.0 0.0 0.0 0.0
EMISFACT VOL126       HRDOW7 0.0 0.0 0.0 0.0 0.0 0.0 0.0 1.0
EMISFACT VOL126       HRDOW7 1.0 1.0 1.0 1.0 1.0 1.0 1.0 0.0
EMISFACT VOL126       HRDOW7 0.0 0.0 0.0 0.0 0.0 0.0 0.0 0.0
EMISFACT VOL126       HRDOW7 0.0 0.0 0.0 0.0 0.0 0.0 0.0 1.0
EMISFACT VOL126       HRDOW7 1.0 1.0 1.0 1.0 1.0 1.0 1.0 0.0
EMISFACT VOL126       HRDOW7 0.0 0.0 0.0 0.0 0.0 0.0 0.0 0.0
EMISFACT VOL126       HRDOW7 0.0 0.0 0.0 0.0 0.0 0.0 0.0 1.0
EMISFACT VOL126       HRDOW7 1.0 1.0 1.0 1.0 1.0 1.0 1.0 0.0
EMISFACT VOL126       HRDOW7 0.0 0.0 0.0 0.0 0.0 0.0 0.0 0.0
EMISFACT VOL126       HRDOW7 0.0 0.0 0.0 0.0 0.0 0.0 0.0 0.0
EMISFACT VOL126       HRDOW7 0.0 0.0 0.0 0.0 0.0 0.0 0.0 0.0
EMISFACT VOL126       HRDOW7 0.0 0.0 0.0 0.0 0.0 0.0 0.0 0.0
EMISFACT VOL126       HRDOW7 0.0 0.0 0.0 0.0 0.0 0.0 0.0 0.0
EMISFACT VOL126       HRDOW7 0.0 0.0 0.0 0.0 0.0 0.0 0.0 0.0
EMISFACT VOL127       HRDOW7 0.0 0.0 0.0 0.0 0.0 0.0 0.0 1.0
EMISFACT VOL127       HRDOW7 1.0 1.0 1.0 1.0 1.0 1.0 1.0 0.0
EMISFACT VOL127       HRDOW7 0.0 0.0 0.0 0.0 0.0 0.0 0.0 0.0
EMISFACT VOL127       HRDOW7 0.0 0.0 0.0 0.0 0.0 0.0 0.0 1.0
EMISFACT VOL127       HRDOW7 1.0 1.0 1.0 1.0 1.0 1.0 1.0 0.0
EMISFACT VOL127       HRDOW7 0.0 0.0 0.0 0.0 0.0 0.0 0.0 0.0
EMISFACT VOL127       HRDOW7 0.0 0.0 0.0 0.0 0.0 0.0 0.0 1.0
EMISFACT VOL127       HRDOW7 1.0 1.0 1.0 1.0 1.0 1.0 1.0 0.0
EMISFACT VOL127       HRDOW7 0.0 0.0 0.0 0.0 0.0 0.0 0.0 0.0
EMISFACT VOL127       HRDOW7 0.0 0.0 0.0 0.0 0.0 0.0 0.0 0.0
EMISFACT VOL127       HRDOW7 0.0 0.0 0.0 0.0 0.0 0.0 0.0 1.0
EMISFACT VOL127       HRDOW7 1.0 1.0 1.0 1.0 1.0 1.0 1.0 0.0
EMISFACT VOL127       HRDOW7 0.0 0.0 0.0 0.0 0.0 0.0 0.0 0.0
EMISFACT VOL127       HRDOW7 0.0 0.0 0.0 0.0 0.0 0.0 0.0 0.0
EMISFACT VOL127       HRDOW7 0.0 0.0 0.0 0.0 0.0 0.0 0.0 0.0
EMISFACT VOL127       HRDOW7 0.0 0.0 0.0 0.0 0.0 0.0 0.0 0.0
EMISFACT VOL127       HRDOW7 0.0 0.0 0.0 0.0 0.0 0.0 0.0 0.0
EMISFACT VOL127       HRDOW7 0.0 0.0 0.0 0.0 0.0 0.0 0.0 0.0
EMISFACT VOL128       HRDOW7 0.0 0.0 0.0 0.0 0.0 0.0 0.0 1.0
EMISFACT VOL128       HRDOW7 1.0 1.0 1.0 1.0 1.0 1.0 1.0 0.0
EMISFACT VOL128       HRDOW7 0.0 0.0 0.0 0.0 0.0 0.0 0.0 0.0
EMISFACT VOL128       HRDOW7 0.0 0.0 0.0 0.0 0.0 0.0 0.0 1.0
EMISFACT VOL128       HRDOW7 1.0 1.0 1.0 1.0 1.0 1.0 1.0 0.0
EMISFACT VOL128       HRDOW7 0.0 0.0 0.0 0.0 0.0 0.0 0.0 0.0
```

```
EMISFACT VOL128       HRDOW7 0.0 0.0 0.0 0.0 0.0 0.0 0.0 1.0
EMISFACT VOL128       HRDOW7 1.0 1.0 1.0 1.0 1.0 1.0 1.0 0.0
EMISFACT VOL128       HRDOW7 0.0 0.0 0.0 0.0 0.0 0.0 0.0 0.0
EMISFACT VOL128       HRDOW7 0.0 0.0 0.0 0.0 0.0 0.0 0.0 1.0
EMISFACT VOL128       HRDOW7 1.0 1.0 1.0 1.0 1.0 1.0 1.0 0.0
EMISFACT VOL128       HRDOW7 0.0 0.0 0.0 0.0 0.0 0.0 0.0 0.0
EMISFACT VOL128       HRDOW7 0.0 0.0 0.0 0.0 0.0 0.0 0.0 1.0
EMISFACT VOL128       HRDOW7 1.0 1.0 1.0 1.0 1.0 1.0 1.0 0.0
EMISFACT VOL128       HRDOW7 0.0 0.0 0.0 0.0 0.0 0.0 0.0 0.0
EMISFACT VOL128       HRDOW7 0.0 0.0 0.0 0.0 0.0 0.0 0.0 0.0
EMISFACT VOL128       HRDOW7 0.0 0.0 0.0 0.0 0.0 0.0 0.0 0.0
EMISFACT VOL128       HRDOW7 0.0 0.0 0.0 0.0 0.0 0.0 0.0 0.0
EMISFACT VOL128       HRDOW7 0.0 0.0 0.0 0.0 0.0 0.0 0.0 0.0
EMISFACT VOL128       HRDOW7 0.0 0.0 0.0 0.0 0.0 0.0 0.0 0.0
EMISFACT VOL128       HRDOW7 0.0 0.0 0.0 0.0 0.0 0.0 0.0 0.0
EMISFACT VOL129       HRDOW7 0.0 0.0 0.0 0.0 0.0 0.0 0.0 1.0
EMISFACT VOL129       HRDOW7 1.0 1.0 1.0 1.0 1.0 1.0 1.0 0.0
EMISFACT VOL129       HRDOW7 0.0 0.0 0.0 0.0 0.0 0.0 0.0 0.0
EMISFACT VOL129       HRDOW7 0.0 0.0 0.0 0.0 0.0 0.0 0.0 1.0
EMISFACT VOL129       HRDOW7 1.0 1.0 1.0 1.0 1.0 1.0 1.0 0.0
EMISFACT VOL129       HRDOW7 0.0 0.0 0.0 0.0 0.0 0.0 0.0 0.0
EMISFACT VOL129       HRDOW7 0.0 0.0 0.0 0.0 0.0 0.0 0.0 1.0
EMISFACT VOL129       HRDOW7 1.0 1.0 1.0 1.0 1.0 1.0 1.0 0.0
EMISFACT VOL129       HRDOW7 0.0 0.0 0.0 0.0 0.0 0.0 0.0 0.0
EMISFACT VOL129       HRDOW7 0.0 0.0 0.0 0.0 0.0 0.0 0.0 1.0
EMISFACT VOL129       HRDOW7 1.0 1.0 1.0 1.0 1.0 1.0 1.0 0.0
EMISFACT VOL129       HRDOW7 0.0 0.0 0.0 0.0 0.0 0.0 0.0 0.0
EMISFACT VOL129       HRDOW7 0.0 0.0 0.0 0.0 0.0 0.0 0.0 0.0
EMISFACT VOL129       HRDOW7 0.0 0.0 0.0 0.0 0.0 0.0 0.0 0.0
EMISFACT VOL129       HRDOW7 0.0 0.0 0.0 0.0 0.0 0.0 0.0 0.0
EMISFACT VOL129       HRDOW7 0.0 0.0 0.0 0.0 0.0 0.0 0.0 0.0
EMISFACT VOL129       HRDOW7 0.0 0.0 0.0 0.0 0.0 0.0 0.0 0.0
EMISFACT VOL130       HRDOW7 0.0 0.0 0.0 0.0 0.0 0.0 0.0 1.0
EMISFACT VOL130       HRDOW7 1.0 1.0 1.0 1.0 1.0 1.0 1.0 0.0
EMISFACT VOL130       HRDOW7 0.0 0.0 0.0 0.0 0.0 0.0 0.0 0.0
EMISFACT VOL130       HRDOW7 0.0 0.0 0.0 0.0 0.0 0.0 0.0 1.0
EMISFACT VOL130       HRDOW7 1.0 1.0 1.0 1.0 1.0 1.0 1.0 0.0
EMISFACT VOL130       HRDOW7 0.0 0.0 0.0 0.0 0.0 0.0 0.0 0.0
EMISFACT VOL130       HRDOW7 0.0 0.0 0.0 0.0 0.0 0.0 0.0 1.0
EMISFACT VOL130       HRDOW7 1.0 1.0 1.0 1.0 1.0 1.0 1.0 0.0
EMISFACT VOL130       HRDOW7 0.0 0.0 0.0 0.0 0.0 0.0 0.0 0.0
EMISFACT VOL130       HRDOW7 0.0 0.0 0.0 0.0 0.0 0.0 0.0 1.0
EMISFACT VOL130       HRDOW7 1.0 1.0 1.0 1.0 1.0 1.0 1.0 0.0
EMISFACT VOL130       HRDOW7 0.0 0.0 0.0 0.0 0.0 0.0 0.0 0.0
EMISFACT VOL130       HRDOW7 0.0 0.0 0.0 0.0 0.0 0.0 0.0 1.0
EMISFACT VOL130       HRDOW7 1.0 1.0 1.0 1.0 1.0 1.0 1.0 0.0
EMISFACT VOL130       HRDOW7 0.0 0.0 0.0 0.0 0.0 0.0 0.0 0.0
EMISFACT VOL130       HRDOW7 0.0 0.0 0.0 0.0 0.0 0.0 0.0 0.0
EMISFACT VOL130       HRDOW7 0.0 0.0 0.0 0.0 0.0 0.0 0.0 0.0
EMISFACT VOL130       HRDOW7 0.0 0.0 0.0 0.0 0.0 0.0 0.0 0.0
EMISFACT VOL130       HRDOW7 0.0 0.0 0.0 0.0 0.0 0.0 0.0 0.0
EMISFACT VOL130       HRDOW7 0.0 0.0 0.0 0.0 0.0 0.0 0.0 0.0
EMISFACT VOL130       HRDOW7 0.0 0.0 0.0 0.0 0.0 0.0 0.0 0.0
EMISFACT VOL131       HRDOW7 0.0 0.0 0.0 0.0 0.0 0.0 0.0 1.0
EMISFACT VOL131       HRDOW7 1.0 1.0 1.0 1.0 1.0 1.0 1.0 0.0
EMISFACT VOL131       HRDOW7 0.0 0.0 0.0 0.0 0.0 0.0 0.0 0.0
EMISFACT VOL131       HRDOW7 0.0 0.0 0.0 0.0 0.0 0.0 0.0 1.0
EMISFACT VOL131       HRDOW7 1.0 1.0 1.0 1.0 1.0 1.0 1.0 0.0
EMISFACT VOL131       HRDOW7 0.0 0.0 0.0 0.0 0.0 0.0 0.0 0.0
EMISFACT VOL131       HRDOW7 0.0 0.0 0.0 0.0 0.0 0.0 0.0 1.0
EMISFACT VOL131       HRDOW7 1.0 1.0 1.0 1.0 1.0 1.0 1.0 0.0
EMISFACT VOL131       HRDOW7 0.0 0.0 0.0 0.0 0.0 0.0 0.0 0.0
```

```
EMISFACT VOL131       HRDOW7 0.0 0.0 0.0 0.0 0.0 0.0 0.0 1.0
EMISFACT VOL131       HRDOW7 1.0 1.0 1.0 1.0 1.0 1.0 1.0 0.0
EMISFACT VOL131       HRDOW7 0.0 0.0 0.0 0.0 0.0 0.0 0.0 0.0
EMISFACT VOL131       HRDOW7 0.0 0.0 0.0 0.0 0.0 0.0 0.0 1.0
EMISFACT VOL131       HRDOW7 1.0 1.0 1.0 1.0 1.0 1.0 1.0 0.0
EMISFACT VOL131       HRDOW7 0.0 0.0 0.0 0.0 0.0 0.0 0.0 0.0
EMISFACT VOL131       HRDOW7 0.0 0.0 0.0 0.0 0.0 0.0 0.0 0.0
EMISFACT VOL131       HRDOW7 0.0 0.0 0.0 0.0 0.0 0.0 0.0 0.0
EMISFACT VOL131       HRDOW7 0.0 0.0 0.0 0.0 0.0 0.0 0.0 0.0
EMISFACT VOL131       HRDOW7 0.0 0.0 0.0 0.0 0.0 0.0 0.0 0.0
EMISFACT VOL131       HRDOW7 0.0 0.0 0.0 0.0 0.0 0.0 0.0 0.0
EMISFACT VOL131       HRDOW7 0.0 0.0 0.0 0.0 0.0 0.0 0.0 0.0
EMISFACT VOL132       HRDOW7 0.0 0.0 0.0 0.0 0.0 0.0 0.0 1.0
EMISFACT VOL132       HRDOW7 1.0 1.0 1.0 1.0 1.0 1.0 1.0 0.0
EMISFACT VOL132       HRDOW7 0.0 0.0 0.0 0.0 0.0 0.0 0.0 0.0
EMISFACT VOL132       HRDOW7 0.0 0.0 0.0 0.0 0.0 0.0 0.0 1.0
EMISFACT VOL132       HRDOW7 1.0 1.0 1.0 1.0 1.0 1.0 1.0 0.0
EMISFACT VOL132       HRDOW7 0.0 0.0 0.0 0.0 0.0 0.0 0.0 0.0
EMISFACT VOL132       HRDOW7 0.0 0.0 0.0 0.0 0.0 0.0 0.0 1.0
EMISFACT VOL132       HRDOW7 1.0 1.0 1.0 1.0 1.0 1.0 1.0 0.0
EMISFACT VOL132       HRDOW7 0.0 0.0 0.0 0.0 0.0 0.0 0.0 0.0
EMISFACT VOL132       HRDOW7 0.0 0.0 0.0 0.0 0.0 0.0 0.0 1.0
EMISFACT VOL132       HRDOW7 1.0 1.0 1.0 1.0 1.0 1.0 1.0 0.0
EMISFACT VOL132       HRDOW7 0.0 0.0 0.0 0.0 0.0 0.0 0.0 0.0
EMISFACT VOL132       HRDOW7 0.0 0.0 0.0 0.0 0.0 0.0 0.0 0.0
EMISFACT VOL132       HRDOW7 0.0 0.0 0.0 0.0 0.0 0.0 0.0 0.0
EMISFACT VOL132       HRDOW7 0.0 0.0 0.0 0.0 0.0 0.0 0.0 0.0
EMISFACT VOL132       HRDOW7 0.0 0.0 0.0 0.0 0.0 0.0 0.0 0.0
EMISFACT VOL132       HRDOW7 0.0 0.0 0.0 0.0 0.0 0.0 0.0 0.0
EMISFACT VOL133       HRDOW7 0.0 0.0 0.0 0.0 0.0 0.0 0.0 1.0
EMISFACT VOL133       HRDOW7 1.0 1.0 1.0 1.0 1.0 1.0 1.0 0.0
EMISFACT VOL133       HRDOW7 0.0 0.0 0.0 0.0 0.0 0.0 0.0 0.0
EMISFACT VOL133       HRDOW7 0.0 0.0 0.0 0.0 0.0 0.0 0.0 1.0
EMISFACT VOL133       HRDOW7 1.0 1.0 1.0 1.0 1.0 1.0 1.0 0.0
EMISFACT VOL133       HRDOW7 0.0 0.0 0.0 0.0 0.0 0.0 0.0 0.0
EMISFACT VOL133       HRDOW7 0.0 0.0 0.0 0.0 0.0 0.0 0.0 1.0
EMISFACT VOL133       HRDOW7 1.0 1.0 1.0 1.0 1.0 1.0 1.0 0.0
EMISFACT VOL133       HRDOW7 0.0 0.0 0.0 0.0 0.0 0.0 0.0 0.0
EMISFACT VOL133       HRDOW7 0.0 0.0 0.0 0.0 0.0 0.0 0.0 1.0
EMISFACT VOL133       HRDOW7 1.0 1.0 1.0 1.0 1.0 1.0 1.0 0.0
EMISFACT VOL133       HRDOW7 0.0 0.0 0.0 0.0 0.0 0.0 0.0 0.0
EMISFACT VOL133       HRDOW7 0.0 0.0 0.0 0.0 0.0 0.0 0.0 0.0
EMISFACT VOL133       HRDOW7 0.0 0.0 0.0 0.0 0.0 0.0 0.0 0.0
EMISFACT VOL133       HRDOW7 0.0 0.0 0.0 0.0 0.0 0.0 0.0 0.0
EMISFACT VOL133       HRDOW7 0.0 0.0 0.0 0.0 0.0 0.0 0.0 0.0
EMISFACT VOL133       HRDOW7 0.0 0.0 0.0 0.0 0.0 0.0 0.0 0.0
EMISFACT VOL133       HRDOW7 0.0 0.0 0.0 0.0 0.0 0.0 0.0 0.0
EMISFACT VOL134       HRDOW7 0.0 0.0 0.0 0.0 0.0 0.0 0.0 1.0
EMISFACT VOL134       HRDOW7 1.0 1.0 1.0 1.0 1.0 1.0 1.0 0.0
EMISFACT VOL134       HRDOW7 0.0 0.0 0.0 0.0 0.0 0.0 0.0 0.0
EMISFACT VOL134       HRDOW7 0.0 0.0 0.0 0.0 0.0 0.0 0.0 1.0
EMISFACT VOL134       HRDOW7 1.0 1.0 1.0 1.0 1.0 1.0 1.0 0.0
EMISFACT VOL134       HRDOW7 0.0 0.0 0.0 0.0 0.0 0.0 0.0 0.0
EMISFACT VOL134       HRDOW7 0.0 0.0 0.0 0.0 0.0 0.0 0.0 1.0
EMISFACT VOL134       HRDOW7 1.0 1.0 1.0 1.0 1.0 1.0 1.0 0.0
EMISFACT VOL134       HRDOW7 0.0 0.0 0.0 0.0 0.0 0.0 0.0 0.0
EMISFACT VOL134       HRDOW7 0.0 0.0 0.0 0.0 0.0 0.0 0.0 1.0
EMISFACT VOL134       HRDOW7 1.0 1.0 1.0 1.0 1.0 1.0 1.0 0.0
EMISFACT VOL134       HRDOW7 0.0 0.0 0.0 0.0 0.0 0.0 0.0 0.0
```

```
EMISFACT VOL134       HRDOW7 0.0 0.0 0.0 0.0 0.0 0.0 0.0 1.0
EMISFACT VOL134       HRDOW7 1.0 1.0 1.0 1.0 1.0 1.0 1.0 0.0
EMISFACT VOL134       HRDOW7 0.0 0.0 0.0 0.0 0.0 0.0 0.0 0.0
EMISFACT VOL134       HRDOW7 0.0 0.0 0.0 0.0 0.0 0.0 0.0 0.0
EMISFACT VOL134       HRDOW7 0.0 0.0 0.0 0.0 0.0 0.0 0.0 0.0
EMISFACT VOL134       HRDOW7 0.0 0.0 0.0 0.0 0.0 0.0 0.0 0.0
EMISFACT VOL134       HRDOW7 0.0 0.0 0.0 0.0 0.0 0.0 0.0 0.0
EMISFACT VOL134       HRDOW7 0.0 0.0 0.0 0.0 0.0 0.0 0.0 0.0
EMISFACT VOL135       HRDOW7 0.0 0.0 0.0 0.0 0.0 0.0 0.0 1.0
EMISFACT VOL135       HRDOW7 1.0 1.0 1.0 1.0 1.0 1.0 1.0 0.0
EMISFACT VOL135       HRDOW7 0.0 0.0 0.0 0.0 0.0 0.0 0.0 0.0
EMISFACT VOL135       HRDOW7 0.0 0.0 0.0 0.0 0.0 0.0 0.0 1.0
EMISFACT VOL135       HRDOW7 1.0 1.0 1.0 1.0 1.0 1.0 1.0 0.0
EMISFACT VOL135       HRDOW7 0.0 0.0 0.0 0.0 0.0 0.0 0.0 0.0
EMISFACT VOL135       HRDOW7 0.0 0.0 0.0 0.0 0.0 0.0 0.0 1.0
EMISFACT VOL135       HRDOW7 1.0 1.0 1.0 1.0 1.0 1.0 1.0 0.0
EMISFACT VOL135       HRDOW7 0.0 0.0 0.0 0.0 0.0 0.0 0.0 0.0
EMISFACT VOL135       HRDOW7 0.0 0.0 0.0 0.0 0.0 0.0 0.0 1.0
EMISFACT VOL135       HRDOW7 1.0 1.0 1.0 1.0 1.0 1.0 1.0 0.0
EMISFACT VOL135       HRDOW7 0.0 0.0 0.0 0.0 0.0 0.0 0.0 0.0
EMISFACT VOL135       HRDOW7 0.0 0.0 0.0 0.0 0.0 0.0 0.0 0.0
EMISFACT VOL135       HRDOW7 0.0 0.0 0.0 0.0 0.0 0.0 0.0 0.0
EMISFACT VOL135       HRDOW7 0.0 0.0 0.0 0.0 0.0 0.0 0.0 0.0
EMISFACT VOL135       HRDOW7 0.0 0.0 0.0 0.0 0.0 0.0 0.0 0.0
EMISFACT VOL135       HRDOW7 0.0 0.0 0.0 0.0 0.0 0.0 0.0 0.0
EMISFACT VOL136       HRDOW7 0.0 0.0 0.0 0.0 0.0 0.0 0.0 1.0
EMISFACT VOL136       HRDOW7 1.0 1.0 1.0 1.0 1.0 1.0 1.0 0.0
EMISFACT VOL136       HRDOW7 0.0 0.0 0.0 0.0 0.0 0.0 0.0 0.0
EMISFACT VOL136       HRDOW7 0.0 0.0 0.0 0.0 0.0 0.0 0.0 1.0
EMISFACT VOL136       HRDOW7 1.0 1.0 1.0 1.0 1.0 1.0 1.0 0.0
EMISFACT VOL136       HRDOW7 0.0 0.0 0.0 0.0 0.0 0.0 0.0 0.0
EMISFACT VOL136       HRDOW7 0.0 0.0 0.0 0.0 0.0 0.0 0.0 1.0
EMISFACT VOL136       HRDOW7 1.0 1.0 1.0 1.0 1.0 1.0 1.0 0.0
EMISFACT VOL136       HRDOW7 0.0 0.0 0.0 0.0 0.0 0.0 0.0 0.0
EMISFACT VOL136       HRDOW7 0.0 0.0 0.0 0.0 0.0 0.0 0.0 1.0
EMISFACT VOL136       HRDOW7 1.0 1.0 1.0 1.0 1.0 1.0 1.0 0.0
EMISFACT VOL136       HRDOW7 0.0 0.0 0.0 0.0 0.0 0.0 0.0 0.0
EMISFACT VOL136       HRDOW7 0.0 0.0 0.0 0.0 0.0 0.0 0.0 0.0
EMISFACT VOL136       HRDOW7 0.0 0.0 0.0 0.0 0.0 0.0 0.0 0.0
EMISFACT VOL136       HRDOW7 0.0 0.0 0.0 0.0 0.0 0.0 0.0 0.0
EMISFACT VOL136       HRDOW7 0.0 0.0 0.0 0.0 0.0 0.0 0.0 0.0
EMISFACT VOL136       HRDOW7 0.0 0.0 0.0 0.0 0.0 0.0 0.0 0.0
EMISFACT VOL136       HRDOW7 0.0 0.0 0.0 0.0 0.0 0.0 0.0 0.0
EMISFACT VOL137       HRDOW7 0.0 0.0 0.0 0.0 0.0 0.0 0.0 1.0
EMISFACT VOL137       HRDOW7 1.0 1.0 1.0 1.0 1.0 1.0 1.0 0.0
EMISFACT VOL137       HRDOW7 0.0 0.0 0.0 0.0 0.0 0.0 0.0 0.0
EMISFACT VOL137       HRDOW7 0.0 0.0 0.0 0.0 0.0 0.0 0.0 1.0
EMISFACT VOL137       HRDOW7 1.0 1.0 1.0 1.0 1.0 1.0 1.0 0.0
EMISFACT VOL137       HRDOW7 0.0 0.0 0.0 0.0 0.0 0.0 0.0 0.0
EMISFACT VOL137       HRDOW7 0.0 0.0 0.0 0.0 0.0 0.0 0.0 1.0
EMISFACT VOL137       HRDOW7 1.0 1.0 1.0 1.0 1.0 1.0 1.0 0.0
EMISFACT VOL137       HRDOW7 0.0 0.0 0.0 0.0 0.0 0.0 0.0 0.0
EMISFACT VOL137       HRDOW7 0.0 0.0 0.0 0.0 0.0 0.0 0.0 1.0
EMISFACT VOL137       HRDOW7 1.0 1.0 1.0 1.0 1.0 1.0 1.0 0.0
EMISFACT VOL137       HRDOW7 0.0 0.0 0.0 0.0 0.0 0.0 0.0 0.0
```

```
EMISFACT VOL137       HRDOW7 0.0 0.0 0.0 0.0 0.0 0.0 0.0 0.0
EMISFACT VOL137       HRDOW7 0.0 0.0 0.0 0.0 0.0 0.0 0.0 0.0
EMISFACT VOL137       HRDOW7 0.0 0.0 0.0 0.0 0.0 0.0 0.0 0.0
EMISFACT VOL137       HRDOW7 0.0 0.0 0.0 0.0 0.0 0.0 0.0 0.0
EMISFACT VOL137       HRDOW7 0.0 0.0 0.0 0.0 0.0 0.0 0.0 0.0
EMISFACT VOL137       HRDOW7 0.0 0.0 0.0 0.0 0.0 0.0 0.0 0.0
EMISFACT VOL138       HRDOW7 0.0 0.0 0.0 0.0 0.0 0.0 0.0 1.0
EMISFACT VOL138       HRDOW7 1.0 1.0 1.0 1.0 1.0 1.0 1.0 0.0
EMISFACT VOL138       HRDOW7 0.0 0.0 0.0 0.0 0.0 0.0 0.0 0.0
EMISFACT VOL138       HRDOW7 0.0 0.0 0.0 0.0 0.0 0.0 0.0 1.0
EMISFACT VOL138       HRDOW7 1.0 1.0 1.0 1.0 1.0 1.0 1.0 0.0
EMISFACT VOL138       HRDOW7 0.0 0.0 0.0 0.0 0.0 0.0 0.0 0.0
EMISFACT VOL138       HRDOW7 0.0 0.0 0.0 0.0 0.0 0.0 0.0 1.0
EMISFACT VOL138       HRDOW7 1.0 1.0 1.0 1.0 1.0 1.0 1.0 0.0
EMISFACT VOL138       HRDOW7 0.0 0.0 0.0 0.0 0.0 0.0 0.0 0.0
EMISFACT VOL138       HRDOW7 0.0 0.0 0.0 0.0 0.0 0.0 0.0 1.0
EMISFACT VOL138       HRDOW7 1.0 1.0 1.0 1.0 1.0 1.0 1.0 0.0
EMISFACT VOL138       HRDOW7 0.0 0.0 0.0 0.0 0.0 0.0 0.0 0.0
EMISFACT VOL138       HRDOW7 0.0 0.0 0.0 0.0 0.0 0.0 0.0 1.0
EMISFACT VOL138       HRDOW7 1.0 1.0 1.0 1.0 1.0 1.0 1.0 0.0
EMISFACT VOL138       HRDOW7 0.0 0.0 0.0 0.0 0.0 0.0 0.0 0.0
EMISFACT VOL138       HRDOW7 0.0 0.0 0.0 0.0 0.0 0.0 0.0 0.0
EMISFACT VOL138       HRDOW7 0.0 0.0 0.0 0.0 0.0 0.0 0.0 0.0
EMISFACT VOL138       HRDOW7 0.0 0.0 0.0 0.0 0.0 0.0 0.0 0.0
EMISFACT VOL138       HRDOW7 0.0 0.0 0.0 0.0 0.0 0.0 0.0 0.0
EMISFACT VOL138       HRDOW7 0.0 0.0 0.0 0.0 0.0 0.0 0.0 0.0
EMISFACT VOL139       HRDOW7 0.0 0.0 0.0 0.0 0.0 0.0 0.0 1.0
EMISFACT VOL139       HRDOW7 1.0 1.0 1.0 1.0 1.0 1.0 1.0 0.0
EMISFACT VOL139       HRDOW7 0.0 0.0 0.0 0.0 0.0 0.0 0.0 0.0
EMISFACT VOL139       HRDOW7 0.0 0.0 0.0 0.0 0.0 0.0 0.0 1.0
EMISFACT VOL139       HRDOW7 1.0 1.0 1.0 1.0 1.0 1.0 1.0 0.0
EMISFACT VOL139       HRDOW7 0.0 0.0 0.0 0.0 0.0 0.0 0.0 0.0
EMISFACT VOL139       HRDOW7 0.0 0.0 0.0 0.0 0.0 0.0 0.0 1.0
EMISFACT VOL139       HRDOW7 1.0 1.0 1.0 1.0 1.0 1.0 1.0 0.0
EMISFACT VOL139       HRDOW7 0.0 0.0 0.0 0.0 0.0 0.0 0.0 0.0
EMISFACT VOL139       HRDOW7 0.0 0.0 0.0 0.0 0.0 0.0 0.0 1.0
EMISFACT VOL139       HRDOW7 1.0 1.0 1.0 1.0 1.0 1.0 1.0 0.0
EMISFACT VOL139       HRDOW7 0.0 0.0 0.0 0.0 0.0 0.0 0.0 0.0
EMISFACT VOL139       HRDOW7 0.0 0.0 0.0 0.0 0.0 0.0 0.0 0.0
EMISFACT VOL139       HRDOW7 0.0 0.0 0.0 0.0 0.0 0.0 0.0 0.0
EMISFACT VOL139       HRDOW7 0.0 0.0 0.0 0.0 0.0 0.0 0.0 0.0
EMISFACT VOL139       HRDOW7 0.0 0.0 0.0 0.0 0.0 0.0 0.0 0.0
EMISFACT VOL139       HRDOW7 0.0 0.0 0.0 0.0 0.0 0.0 0.0 0.0
EMISFACT VOL140       HRDOW7 0.0 0.0 0.0 0.0 0.0 0.0 0.0 1.0
EMISFACT VOL140       HRDOW7 1.0 1.0 1.0 1.0 1.0 1.0 1.0 0.0
EMISFACT VOL140       HRDOW7 0.0 0.0 0.0 0.0 0.0 0.0 0.0 0.0
EMISFACT VOL140       HRDOW7 0.0 0.0 0.0 0.0 0.0 0.0 0.0 1.0
EMISFACT VOL140       HRDOW7 1.0 1.0 1.0 1.0 1.0 1.0 1.0 0.0
EMISFACT VOL140       HRDOW7 0.0 0.0 0.0 0.0 0.0 0.0 0.0 0.0
EMISFACT VOL140       HRDOW7 0.0 0.0 0.0 0.0 0.0 0.0 0.0 1.0
EMISFACT VOL140       HRDOW7 1.0 1.0 1.0 1.0 1.0 1.0 1.0 0.0
EMISFACT VOL140       HRDOW7 0.0 0.0 0.0 0.0 0.0 0.0 0.0 0.0
EMISFACT VOL140       HRDOW7 0.0 0.0 0.0 0.0 0.0 0.0 0.0 1.0
EMISFACT VOL140       HRDOW7 1.0 1.0 1.0 1.0 1.0 1.0 1.0 0.0
EMISFACT VOL140       HRDOW7 0.0 0.0 0.0 0.0 0.0 0.0 0.0 0.0
EMISFACT VOL140       HRDOW7 0.0 0.0 0.0 0.0 0.0 0.0 0.0 0.0
EMISFACT VOL140       HRDOW7 0.0 0.0 0.0 0.0 0.0 0.0 0.0 0.0
EMISFACT VOL140       HRDOW7 0.0 0.0 0.0 0.0 0.0 0.0 0.0 0.0
```

```
EMISFACT VOL140       HRDOW7 0.0 0.0 0.0 0.0 0.0 0.0 0.0 0.0
EMISFACT VOL140       HRDOW7 0.0 0.0 0.0 0.0 0.0 0.0 0.0 0.0
EMISFACT VOL140       HRDOW7 0.0 0.0 0.0 0.0 0.0 0.0 0.0 0.0
EMISFACT VOL141       HRDOW7 0.0 0.0 0.0 0.0 0.0 0.0 0.0 1.0
EMISFACT VOL141       HRDOW7 1.0 1.0 1.0 1.0 1.0 1.0 1.0 0.0
EMISFACT VOL141       HRDOW7 0.0 0.0 0.0 0.0 0.0 0.0 0.0 0.0
EMISFACT VOL141       HRDOW7 0.0 0.0 0.0 0.0 0.0 0.0 0.0 1.0
EMISFACT VOL141       HRDOW7 1.0 1.0 1.0 1.0 1.0 1.0 1.0 0.0
EMISFACT VOL141       HRDOW7 0.0 0.0 0.0 0.0 0.0 0.0 0.0 0.0
EMISFACT VOL141       HRDOW7 0.0 0.0 0.0 0.0 0.0 0.0 0.0 1.0
EMISFACT VOL141       HRDOW7 1.0 1.0 1.0 1.0 1.0 1.0 1.0 0.0
EMISFACT VOL141       HRDOW7 0.0 0.0 0.0 0.0 0.0 0.0 0.0 0.0
EMISFACT VOL141       HRDOW7 0.0 0.0 0.0 0.0 0.0 0.0 0.0 1.0
EMISFACT VOL141       HRDOW7 1.0 1.0 1.0 1.0 1.0 1.0 1.0 0.0
EMISFACT VOL141       HRDOW7 0.0 0.0 0.0 0.0 0.0 0.0 0.0 0.0
EMISFACT VOL141       HRDOW7 0.0 0.0 0.0 0.0 0.0 0.0 0.0 1.0
EMISFACT VOL141       HRDOW7 1.0 1.0 1.0 1.0 1.0 1.0 1.0 0.0
EMISFACT VOL141       HRDOW7 0.0 0.0 0.0 0.0 0.0 0.0 0.0 0.0
EMISFACT VOL141       HRDOW7 0.0 0.0 0.0 0.0 0.0 0.0 0.0 0.0
EMISFACT VOL141       HRDOW7 0.0 0.0 0.0 0.0 0.0 0.0 0.0 0.0
EMISFACT VOL141       HRDOW7 0.0 0.0 0.0 0.0 0.0 0.0 0.0 0.0
EMISFACT VOL141       HRDOW7 0.0 0.0 0.0 0.0 0.0 0.0 0.0 0.0
EMISFACT VOL141       HRDOW7 0.0 0.0 0.0 0.0 0.0 0.0 0.0 0.0
EMISFACT VOL141       HRDOW7 0.0 0.0 0.0 0.0 0.0 0.0 0.0 0.0
EMISFACT VOL142       HRDOW7 0.0 0.0 0.0 0.0 0.0 0.0 0.0 1.0
EMISFACT VOL142       HRDOW7 1.0 1.0 1.0 1.0 1.0 1.0 1.0 0.0
EMISFACT VOL142       HRDOW7 0.0 0.0 0.0 0.0 0.0 0.0 0.0 0.0
EMISFACT VOL142       HRDOW7 0.0 0.0 0.0 0.0 0.0 0.0 0.0 1.0
EMISFACT VOL142       HRDOW7 1.0 1.0 1.0 1.0 1.0 1.0 1.0 0.0
EMISFACT VOL142       HRDOW7 0.0 0.0 0.0 0.0 0.0 0.0 0.0 0.0
EMISFACT VOL142       HRDOW7 0.0 0.0 0.0 0.0 0.0 0.0 0.0 1.0
EMISFACT VOL142       HRDOW7 1.0 1.0 1.0 1.0 1.0 1.0 1.0 0.0
EMISFACT VOL142       HRDOW7 0.0 0.0 0.0 0.0 0.0 0.0 0.0 0.0
EMISFACT VOL142       HRDOW7 0.0 0.0 0.0 0.0 0.0 0.0 0.0 1.0
EMISFACT VOL142       HRDOW7 1.0 1.0 1.0 1.0 1.0 1.0 1.0 0.0
EMISFACT VOL142       HRDOW7 0.0 0.0 0.0 0.0 0.0 0.0 0.0 0.0
EMISFACT VOL142       HRDOW7 0.0 0.0 0.0 0.0 0.0 0.0 0.0 0.0
EMISFACT VOL142       HRDOW7 0.0 0.0 0.0 0.0 0.0 0.0 0.0 0.0
EMISFACT VOL142       HRDOW7 0.0 0.0 0.0 0.0 0.0 0.0 0.0 0.0
EMISFACT VOL142       HRDOW7 0.0 0.0 0.0 0.0 0.0 0.0 0.0 0.0
EMISFACT VOL142       HRDOW7 0.0 0.0 0.0 0.0 0.0 0.0 0.0 0.0
EMISFACT VOL142       HRDOW7 0.0 0.0 0.0 0.0 0.0 0.0 0.0 0.0
EMISFACT VOL143       HRDOW7 0.0 0.0 0.0 0.0 0.0 0.0 0.0 1.0
EMISFACT VOL143       HRDOW7 1.0 1.0 1.0 1.0 1.0 1.0 1.0 0.0
EMISFACT VOL143       HRDOW7 0.0 0.0 0.0 0.0 0.0 0.0 0.0 0.0
EMISFACT VOL143       HRDOW7 0.0 0.0 0.0 0.0 0.0 0.0 0.0 1.0
EMISFACT VOL143       HRDOW7 1.0 1.0 1.0 1.0 1.0 1.0 1.0 0.0
EMISFACT VOL143       HRDOW7 0.0 0.0 0.0 0.0 0.0 0.0 0.0 0.0
EMISFACT VOL143       HRDOW7 0.0 0.0 0.0 0.0 0.0 0.0 0.0 1.0
EMISFACT VOL143       HRDOW7 1.0 1.0 1.0 1.0 1.0 1.0 1.0 0.0
EMISFACT VOL143       HRDOW7 0.0 0.0 0.0 0.0 0.0 0.0 0.0 0.0
EMISFACT VOL143       HRDOW7 0.0 0.0 0.0 0.0 0.0 0.0 0.0 1.0
EMISFACT VOL143       HRDOW7 1.0 1.0 1.0 1.0 1.0 1.0 1.0 0.0
EMISFACT VOL143       HRDOW7 0.0 0.0 0.0 0.0 0.0 0.0 0.0 0.0
EMISFACT VOL143       HRDOW7 0.0 0.0 0.0 0.0 0.0 0.0 0.0 0.0
EMISFACT VOL143       HRDOW7 0.0 0.0 0.0 0.0 0.0 0.0 0.0 0.0
EMISFACT VOL143       HRDOW7 0.0 0.0 0.0 0.0 0.0 0.0 0.0 0.0
EMISFACT VOL143       HRDOW7 0.0 0.0 0.0 0.0 0.0 0.0 0.0 0.0
EMISFACT VOL143       HRDOW7 0.0 0.0 0.0 0.0 0.0 0.0 0.0 0.0
EMISFACT VOL143       HRDOW7 0.0 0.0 0.0 0.0 0.0 0.0 0.0 0.0
```

```
EMISFACT VOL144       HRDOW7 0.0 0.0 0.0 0.0 0.0 0.0 0.0 1.0
EMISFACT VOL144       HRDOW7 1.0 1.0 1.0 1.0 1.0 1.0 1.0 0.0
EMISFACT VOL144       HRDOW7 0.0 0.0 0.0 0.0 0.0 0.0 0.0 0.0
EMISFACT VOL144       HRDOW7 0.0 0.0 0.0 0.0 0.0 0.0 0.0 1.0
EMISFACT VOL144       HRDOW7 1.0 1.0 1.0 1.0 1.0 1.0 1.0 0.0
EMISFACT VOL144       HRDOW7 0.0 0.0 0.0 0.0 0.0 0.0 0.0 0.0
EMISFACT VOL144       HRDOW7 0.0 0.0 0.0 0.0 0.0 0.0 0.0 1.0
EMISFACT VOL144       HRDOW7 1.0 1.0 1.0 1.0 1.0 1.0 1.0 0.0
EMISFACT VOL144       HRDOW7 0.0 0.0 0.0 0.0 0.0 0.0 0.0 0.0
EMISFACT VOL144       HRDOW7 0.0 0.0 0.0 0.0 0.0 0.0 0.0 1.0
EMISFACT VOL144       HRDOW7 1.0 1.0 1.0 1.0 1.0 1.0 1.0 0.0
EMISFACT VOL144       HRDOW7 0.0 0.0 0.0 0.0 0.0 0.0 0.0 0.0
EMISFACT VOL144       HRDOW7 0.0 0.0 0.0 0.0 0.0 0.0 0.0 1.0
EMISFACT VOL144       HRDOW7 1.0 1.0 1.0 1.0 1.0 1.0 1.0 0.0
EMISFACT VOL144       HRDOW7 0.0 0.0 0.0 0.0 0.0 0.0 0.0 0.0
EMISFACT VOL144       HRDOW7 0.0 0.0 0.0 0.0 0.0 0.0 0.0 0.0
EMISFACT VOL144       HRDOW7 0.0 0.0 0.0 0.0 0.0 0.0 0.0 0.0
EMISFACT VOL144       HRDOW7 0.0 0.0 0.0 0.0 0.0 0.0 0.0 0.0
EMISFACT VOL144       HRDOW7 0.0 0.0 0.0 0.0 0.0 0.0 0.0 0.0
EMISFACT VOL144       HRDOW7 0.0 0.0 0.0 0.0 0.0 0.0 0.0 0.0
EMISFACT VOL144       HRDOW7 0.0 0.0 0.0 0.0 0.0 0.0 0.0 0.0
EMISFACT VOL145       HRDOW7 0.0 0.0 0.0 0.0 0.0 0.0 0.0 1.0
EMISFACT VOL145       HRDOW7 1.0 1.0 1.0 1.0 1.0 1.0 1.0 0.0
EMISFACT VOL145       HRDOW7 0.0 0.0 0.0 0.0 0.0 0.0 0.0 0.0
EMISFACT VOL145       HRDOW7 0.0 0.0 0.0 0.0 0.0 0.0 0.0 1.0
EMISFACT VOL145       HRDOW7 1.0 1.0 1.0 1.0 1.0 1.0 1.0 0.0
EMISFACT VOL145       HRDOW7 0.0 0.0 0.0 0.0 0.0 0.0 0.0 0.0
EMISFACT VOL145       HRDOW7 0.0 0.0 0.0 0.0 0.0 0.0 0.0 1.0
EMISFACT VOL145       HRDOW7 1.0 1.0 1.0 1.0 1.0 1.0 1.0 0.0
EMISFACT VOL145       HRDOW7 0.0 0.0 0.0 0.0 0.0 0.0 0.0 0.0
EMISFACT VOL145       HRDOW7 0.0 0.0 0.0 0.0 0.0 0.0 0.0 1.0
EMISFACT VOL145       HRDOW7 1.0 1.0 1.0 1.0 1.0 1.0 1.0 0.0
EMISFACT VOL145       HRDOW7 0.0 0.0 0.0 0.0 0.0 0.0 0.0 0.0
EMISFACT VOL145       HRDOW7 0.0 0.0 0.0 0.0 0.0 0.0 0.0 0.0
EMISFACT VOL145       HRDOW7 0.0 0.0 0.0 0.0 0.0 0.0 0.0 0.0
EMISFACT VOL145       HRDOW7 0.0 0.0 0.0 0.0 0.0 0.0 0.0 0.0
EMISFACT VOL145       HRDOW7 0.0 0.0 0.0 0.0 0.0 0.0 0.0 0.0
EMISFACT VOL145       HRDOW7 0.0 0.0 0.0 0.0 0.0 0.0 0.0 0.0
EMISFACT VOL146       HRDOW7 0.0 0.0 0.0 0.0 0.0 0.0 0.0 1.0
EMISFACT VOL146       HRDOW7 1.0 1.0 1.0 1.0 1.0 1.0 1.0 0.0
EMISFACT VOL146       HRDOW7 0.0 0.0 0.0 0.0 0.0 0.0 0.0 0.0
EMISFACT VOL146       HRDOW7 0.0 0.0 0.0 0.0 0.0 0.0 0.0 1.0
EMISFACT VOL146       HRDOW7 1.0 1.0 1.0 1.0 1.0 1.0 1.0 0.0
EMISFACT VOL146       HRDOW7 0.0 0.0 0.0 0.0 0.0 0.0 0.0 0.0
EMISFACT VOL146       HRDOW7 0.0 0.0 0.0 0.0 0.0 0.0 0.0 1.0
EMISFACT VOL146       HRDOW7 1.0 1.0 1.0 1.0 1.0 1.0 1.0 0.0
EMISFACT VOL146       HRDOW7 0.0 0.0 0.0 0.0 0.0 0.0 0.0 0.0
EMISFACT VOL146       HRDOW7 0.0 0.0 0.0 0.0 0.0 0.0 0.0 1.0
EMISFACT VOL146       HRDOW7 1.0 1.0 1.0 1.0 1.0 1.0 1.0 0.0
EMISFACT VOL146       HRDOW7 0.0 0.0 0.0 0.0 0.0 0.0 0.0 0.0
EMISFACT VOL146       HRDOW7 0.0 0.0 0.0 0.0 0.0 0.0 0.0 0.0
EMISFACT VOL146       HRDOW7 0.0 0.0 0.0 0.0 0.0 0.0 0.0 0.0
EMISFACT VOL146       HRDOW7 0.0 0.0 0.0 0.0 0.0 0.0 0.0 0.0
EMISFACT VOL146       HRDOW7 0.0 0.0 0.0 0.0 0.0 0.0 0.0 0.0
EMISFACT VOL146       HRDOW7 0.0 0.0 0.0 0.0 0.0 0.0 0.0 0.0
EMISFACT VOL146       HRDOW7 0.0 0.0 0.0 0.0 0.0 0.0 0.0 0.0
EMISFACT VOL147       HRDOW7 0.0 0.0 0.0 0.0 0.0 0.0 0.0 1.0
EMISFACT VOL147       HRDOW7 1.0 1.0 1.0 1.0 1.0 1.0 1.0 0.0
EMISFACT VOL147       HRDOW7 0.0 0.0 0.0 0.0 0.0 0.0 0.0 0.0
```

```
EMISFACT VOL147       HRDOW7 0.0 0.0 0.0 0.0 0.0 0.0 0.0 1.0
EMISFACT VOL147       HRDOW7 1.0 1.0 1.0 1.0 1.0 1.0 1.0 0.0
EMISFACT VOL147       HRDOW7 0.0 0.0 0.0 0.0 0.0 0.0 0.0 0.0
EMISFACT VOL147       HRDOW7 0.0 0.0 0.0 0.0 0.0 0.0 0.0 1.0
EMISFACT VOL147       HRDOW7 1.0 1.0 1.0 1.0 1.0 1.0 1.0 0.0
EMISFACT VOL147       HRDOW7 0.0 0.0 0.0 0.0 0.0 0.0 0.0 0.0
EMISFACT VOL147       HRDOW7 0.0 0.0 0.0 0.0 0.0 0.0 0.0 1.0
EMISFACT VOL147       HRDOW7 1.0 1.0 1.0 1.0 1.0 1.0 1.0 0.0
EMISFACT VOL147       HRDOW7 0.0 0.0 0.0 0.0 0.0 0.0 0.0 0.0
EMISFACT VOL147       HRDOW7 0.0 0.0 0.0 0.0 0.0 0.0 0.0 1.0
EMISFACT VOL147       HRDOW7 1.0 1.0 1.0 1.0 1.0 1.0 1.0 0.0
EMISFACT VOL147       HRDOW7 0.0 0.0 0.0 0.0 0.0 0.0 0.0 0.0
EMISFACT VOL147       HRDOW7 0.0 0.0 0.0 0.0 0.0 0.0 0.0 0.0
EMISFACT VOL147       HRDOW7 0.0 0.0 0.0 0.0 0.0 0.0 0.0 0.0
EMISFACT VOL147       HRDOW7 0.0 0.0 0.0 0.0 0.0 0.0 0.0 0.0
EMISFACT VOL147       HRDOW7 0.0 0.0 0.0 0.0 0.0 0.0 0.0 0.0
EMISFACT VOL147       HRDOW7 0.0 0.0 0.0 0.0 0.0 0.0 0.0 0.0
EMISFACT VOL147       HRDOW7 0.0 0.0 0.0 0.0 0.0 0.0 0.0 0.0
EMISFACT VOL148       HRDOW7 0.0 0.0 0.0 0.0 0.0 0.0 0.0 1.0
EMISFACT VOL148       HRDOW7 1.0 1.0 1.0 1.0 1.0 1.0 1.0 0.0
EMISFACT VOL148       HRDOW7 0.0 0.0 0.0 0.0 0.0 0.0 0.0 0.0
EMISFACT VOL148       HRDOW7 0.0 0.0 0.0 0.0 0.0 0.0 0.0 1.0
EMISFACT VOL148       HRDOW7 1.0 1.0 1.0 1.0 1.0 1.0 1.0 0.0
EMISFACT VOL148       HRDOW7 0.0 0.0 0.0 0.0 0.0 0.0 0.0 0.0
EMISFACT VOL148       HRDOW7 0.0 0.0 0.0 0.0 0.0 0.0 0.0 1.0
EMISFACT VOL148       HRDOW7 1.0 1.0 1.0 1.0 1.0 1.0 1.0 0.0
EMISFACT VOL148       HRDOW7 0.0 0.0 0.0 0.0 0.0 0.0 0.0 0.0
EMISFACT VOL148       HRDOW7 0.0 0.0 0.0 0.0 0.0 0.0 0.0 1.0
EMISFACT VOL148       HRDOW7 1.0 1.0 1.0 1.0 1.0 1.0 1.0 0.0
EMISFACT VOL148       HRDOW7 0.0 0.0 0.0 0.0 0.0 0.0 0.0 0.0
EMISFACT VOL148       HRDOW7 0.0 0.0 0.0 0.0 0.0 0.0 0.0 0.0
EMISFACT VOL148       HRDOW7 0.0 0.0 0.0 0.0 0.0 0.0 0.0 0.0
EMISFACT VOL148       HRDOW7 0.0 0.0 0.0 0.0 0.0 0.0 0.0 0.0
EMISFACT VOL148       HRDOW7 0.0 0.0 0.0 0.0 0.0 0.0 0.0 0.0
EMISFACT VOL148       HRDOW7 0.0 0.0 0.0 0.0 0.0 0.0 0.0 0.0
EMISFACT VOL149       HRDOW7 0.0 0.0 0.0 0.0 0.0 0.0 0.0 1.0
EMISFACT VOL149       HRDOW7 1.0 1.0 1.0 1.0 1.0 1.0 1.0 0.0
EMISFACT VOL149       HRDOW7 0.0 0.0 0.0 0.0 0.0 0.0 0.0 0.0
EMISFACT VOL149       HRDOW7 0.0 0.0 0.0 0.0 0.0 0.0 0.0 1.0
EMISFACT VOL149       HRDOW7 1.0 1.0 1.0 1.0 1.0 1.0 1.0 0.0
EMISFACT VOL149       HRDOW7 0.0 0.0 0.0 0.0 0.0 0.0 0.0 0.0
EMISFACT VOL149       HRDOW7 0.0 0.0 0.0 0.0 0.0 0.0 0.0 1.0
EMISFACT VOL149       HRDOW7 1.0 1.0 1.0 1.0 1.0 1.0 1.0 0.0
EMISFACT VOL149       HRDOW7 0.0 0.0 0.0 0.0 0.0 0.0 0.0 0.0
EMISFACT VOL149       HRDOW7 0.0 0.0 0.0 0.0 0.0 0.0 0.0 1.0
EMISFACT VOL149       HRDOW7 1.0 1.0 1.0 1.0 1.0 1.0 1.0 0.0
EMISFACT VOL149       HRDOW7 0.0 0.0 0.0 0.0 0.0 0.0 0.0 0.0
EMISFACT VOL149       HRDOW7 0.0 0.0 0.0 0.0 0.0 0.0 0.0 0.0
EMISFACT VOL149       HRDOW7 0.0 0.0 0.0 0.0 0.0 0.0 0.0 0.0
EMISFACT VOL149       HRDOW7 0.0 0.0 0.0 0.0 0.0 0.0 0.0 0.0
EMISFACT VOL149       HRDOW7 0.0 0.0 0.0 0.0 0.0 0.0 0.0 0.0
EMISFACT VOL149       HRDOW7 0.0 0.0 0.0 0.0 0.0 0.0 0.0 0.0
EMISFACT VOL149       HRDOW7 0.0 0.0 0.0 0.0 0.0 0.0 0.0 0.0
EMISFACT VOL150       HRDOW7 0.0 0.0 0.0 0.0 0.0 0.0 0.0 1.0
EMISFACT VOL150       HRDOW7 1.0 1.0 1.0 1.0 1.0 1.0 1.0 0.0
EMISFACT VOL150       HRDOW7 0.0 0.0 0.0 0.0 0.0 0.0 0.0 0.0
EMISFACT VOL150       HRDOW7 0.0 0.0 0.0 0.0 0.0 0.0 0.0 1.0
EMISFACT VOL150       HRDOW7 1.0 1.0 1.0 1.0 1.0 1.0 1.0 0.0
EMISFACT VOL150       HRDOW7 0.0 0.0 0.0 0.0 0.0 0.0 0.0 0.0
```

```
EMISFACT VOL150       HRDOW7 0.0 0.0 0.0 0.0 0.0 0.0 0.0 1.0
EMISFACT VOL150       HRDOW7 1.0 1.0 1.0 1.0 1.0 1.0 1.0 0.0
EMISFACT VOL150       HRDOW7 0.0 0.0 0.0 0.0 0.0 0.0 0.0 0.0
EMISFACT VOL150       HRDOW7 0.0 0.0 0.0 0.0 0.0 0.0 0.0 1.0
EMISFACT VOL150       HRDOW7 1.0 1.0 1.0 1.0 1.0 1.0 1.0 0.0
EMISFACT VOL150       HRDOW7 0.0 0.0 0.0 0.0 0.0 0.0 0.0 0.0
EMISFACT VOL150       HRDOW7 0.0 0.0 0.0 0.0 0.0 0.0 0.0 1.0
EMISFACT VOL150       HRDOW7 1.0 1.0 1.0 1.0 1.0 1.0 1.0 0.0
EMISFACT VOL150       HRDOW7 0.0 0.0 0.0 0.0 0.0 0.0 0.0 0.0
EMISFACT VOL150       HRDOW7 0.0 0.0 0.0 0.0 0.0 0.0 0.0 0.0
EMISFACT VOL150       HRDOW7 0.0 0.0 0.0 0.0 0.0 0.0 0.0 0.0
EMISFACT VOL150       HRDOW7 0.0 0.0 0.0 0.0 0.0 0.0 0.0 0.0
EMISFACT VOL150       HRDOW7 0.0 0.0 0.0 0.0 0.0 0.0 0.0 0.0
EMISFACT VOL150       HRDOW7 0.0 0.0 0.0 0.0 0.0 0.0 0.0 0.0
EMISFACT VOL150       HRDOW7 0.0 0.0 0.0 0.0 0.0 0.0 0.0 0.0
EMISFACT VOL151       HRDOW7 0.0 0.0 0.0 0.0 0.0 0.0 0.0 1.0
EMISFACT VOL151       HRDOW7 1.0 1.0 1.0 1.0 1.0 1.0 1.0 0.0
EMISFACT VOL151       HRDOW7 0.0 0.0 0.0 0.0 0.0 0.0 0.0 0.0
EMISFACT VOL151       HRDOW7 0.0 0.0 0.0 0.0 0.0 0.0 0.0 1.0
EMISFACT VOL151       HRDOW7 1.0 1.0 1.0 1.0 1.0 1.0 1.0 0.0
EMISFACT VOL151       HRDOW7 0.0 0.0 0.0 0.0 0.0 0.0 0.0 0.0
EMISFACT VOL151       HRDOW7 0.0 0.0 0.0 0.0 0.0 0.0 0.0 1.0
EMISFACT VOL151       HRDOW7 1.0 1.0 1.0 1.0 1.0 1.0 1.0 0.0
EMISFACT VOL151       HRDOW7 0.0 0.0 0.0 0.0 0.0 0.0 0.0 0.0
EMISFACT VOL151       HRDOW7 0.0 0.0 0.0 0.0 0.0 0.0 0.0 1.0
EMISFACT VOL151       HRDOW7 1.0 1.0 1.0 1.0 1.0 1.0 1.0 0.0
EMISFACT VOL151       HRDOW7 0.0 0.0 0.0 0.0 0.0 0.0 0.0 0.0
EMISFACT VOL151       HRDOW7 0.0 0.0 0.0 0.0 0.0 0.0 0.0 0.0
EMISFACT VOL151       HRDOW7 0.0 0.0 0.0 0.0 0.0 0.0 0.0 0.0
EMISFACT VOL151       HRDOW7 0.0 0.0 0.0 0.0 0.0 0.0 0.0 0.0
EMISFACT VOL151       HRDOW7 0.0 0.0 0.0 0.0 0.0 0.0 0.0 0.0
EMISFACT VOL151       HRDOW7 0.0 0.0 0.0 0.0 0.0 0.0 0.0 0.0
EMISFACT VOL152       HRDOW7 0.0 0.0 0.0 0.0 0.0 0.0 0.0 1.0
EMISFACT VOL152       HRDOW7 1.0 1.0 1.0 1.0 1.0 1.0 1.0 0.0
EMISFACT VOL152       HRDOW7 0.0 0.0 0.0 0.0 0.0 0.0 0.0 0.0
EMISFACT VOL152       HRDOW7 0.0 0.0 0.0 0.0 0.0 0.0 0.0 1.0
EMISFACT VOL152       HRDOW7 1.0 1.0 1.0 1.0 1.0 1.0 1.0 0.0
EMISFACT VOL152       HRDOW7 0.0 0.0 0.0 0.0 0.0 0.0 0.0 0.0
EMISFACT VOL152       HRDOW7 0.0 0.0 0.0 0.0 0.0 0.0 0.0 1.0
EMISFACT VOL152       HRDOW7 1.0 1.0 1.0 1.0 1.0 1.0 1.0 0.0
EMISFACT VOL152       HRDOW7 0.0 0.0 0.0 0.0 0.0 0.0 0.0 0.0
EMISFACT VOL152       HRDOW7 0.0 0.0 0.0 0.0 0.0 0.0 0.0 1.0
EMISFACT VOL152       HRDOW7 1.0 1.0 1.0 1.0 1.0 1.0 1.0 0.0
EMISFACT VOL152       HRDOW7 0.0 0.0 0.0 0.0 0.0 0.0 0.0 0.0
EMISFACT VOL152       HRDOW7 0.0 0.0 0.0 0.0 0.0 0.0 0.0 1.0
EMISFACT VOL152       HRDOW7 1.0 1.0 1.0 1.0 1.0 1.0 1.0 0.0
EMISFACT VOL152       HRDOW7 0.0 0.0 0.0 0.0 0.0 0.0 0.0 0.0
EMISFACT VOL152       HRDOW7 0.0 0.0 0.0 0.0 0.0 0.0 0.0 0.0
EMISFACT VOL152       HRDOW7 0.0 0.0 0.0 0.0 0.0 0.0 0.0 0.0
EMISFACT VOL152       HRDOW7 0.0 0.0 0.0 0.0 0.0 0.0 0.0 0.0
EMISFACT VOL152       HRDOW7 0.0 0.0 0.0 0.0 0.0 0.0 0.0 0.0
EMISFACT VOL152       HRDOW7 0.0 0.0 0.0 0.0 0.0 0.0 0.0 0.0
EMISFACT VOL153       HRDOW7 0.0 0.0 0.0 0.0 0.0 0.0 0.0 1.0
EMISFACT VOL153       HRDOW7 1.0 1.0 1.0 1.0 1.0 1.0 1.0 0.0
EMISFACT VOL153       HRDOW7 0.0 0.0 0.0 0.0 0.0 0.0 0.0 0.0
EMISFACT VOL153       HRDOW7 0.0 0.0 0.0 0.0 0.0 0.0 0.0 1.0
EMISFACT VOL153       HRDOW7 1.0 1.0 1.0 1.0 1.0 1.0 1.0 0.0
EMISFACT VOL153       HRDOW7 0.0 0.0 0.0 0.0 0.0 0.0 0.0 0.0
EMISFACT VOL153       HRDOW7 0.0 0.0 0.0 0.0 0.0 0.0 0.0 1.0
EMISFACT VOL153       HRDOW7 1.0 1.0 1.0 1.0 1.0 1.0 1.0 0.0
EMISFACT VOL153       HRDOW7 0.0 0.0 0.0 0.0 0.0 0.0 0.0 0.0
```

```
EMISFACT VOL153       HRDOW7 0.0 0.0 0.0 0.0 0.0 0.0 0.0 1.0
EMISFACT VOL153       HRDOW7 1.0 1.0 1.0 1.0 1.0 1.0 1.0 0.0
EMISFACT VOL153       HRDOW7 0.0 0.0 0.0 0.0 0.0 0.0 0.0 0.0
EMISFACT VOL153       HRDOW7 0.0 0.0 0.0 0.0 0.0 0.0 0.0 1.0
EMISFACT VOL153       HRDOW7 1.0 1.0 1.0 1.0 1.0 1.0 1.0 0.0
EMISFACT VOL153       HRDOW7 0.0 0.0 0.0 0.0 0.0 0.0 0.0 0.0
EMISFACT VOL153       HRDOW7 0.0 0.0 0.0 0.0 0.0 0.0 0.0 0.0
EMISFACT VOL153       HRDOW7 0.0 0.0 0.0 0.0 0.0 0.0 0.0 0.0
EMISFACT VOL153       HRDOW7 0.0 0.0 0.0 0.0 0.0 0.0 0.0 0.0
EMISFACT VOL153       HRDOW7 0.0 0.0 0.0 0.0 0.0 0.0 0.0 0.0
EMISFACT VOL153       HRDOW7 0.0 0.0 0.0 0.0 0.0 0.0 0.0 0.0
EMISFACT VOL153       HRDOW7 0.0 0.0 0.0 0.0 0.0 0.0 0.0 0.0
EMISFACT VOL154       HRDOW7 0.0 0.0 0.0 0.0 0.0 0.0 0.0 1.0
EMISFACT VOL154       HRDOW7 1.0 1.0 1.0 1.0 1.0 1.0 1.0 0.0
EMISFACT VOL154       HRDOW7 0.0 0.0 0.0 0.0 0.0 0.0 0.0 0.0
EMISFACT VOL154       HRDOW7 0.0 0.0 0.0 0.0 0.0 0.0 0.0 1.0
EMISFACT VOL154       HRDOW7 1.0 1.0 1.0 1.0 1.0 1.0 1.0 0.0
EMISFACT VOL154       HRDOW7 0.0 0.0 0.0 0.0 0.0 0.0 0.0 0.0
EMISFACT VOL154       HRDOW7 0.0 0.0 0.0 0.0 0.0 0.0 0.0 1.0
EMISFACT VOL154       HRDOW7 1.0 1.0 1.0 1.0 1.0 1.0 1.0 0.0
EMISFACT VOL154       HRDOW7 0.0 0.0 0.0 0.0 0.0 0.0 0.0 0.0
EMISFACT VOL154       HRDOW7 0.0 0.0 0.0 0.0 0.0 0.0 0.0 1.0
EMISFACT VOL154       HRDOW7 1.0 1.0 1.0 1.0 1.0 1.0 1.0 0.0
EMISFACT VOL154       HRDOW7 0.0 0.0 0.0 0.0 0.0 0.0 0.0 0.0
EMISFACT VOL154       HRDOW7 0.0 0.0 0.0 0.0 0.0 0.0 0.0 0.0
EMISFACT VOL154       HRDOW7 0.0 0.0 0.0 0.0 0.0 0.0 0.0 0.0
EMISFACT VOL154       HRDOW7 0.0 0.0 0.0 0.0 0.0 0.0 0.0 0.0
EMISFACT VOL154       HRDOW7 0.0 0.0 0.0 0.0 0.0 0.0 0.0 0.0
EMISFACT VOL154       HRDOW7 0.0 0.0 0.0 0.0 0.0 0.0 0.0 0.0
EMISFACT VOL155       HRDOW7 0.0 0.0 0.0 0.0 0.0 0.0 0.0 1.0
EMISFACT VOL155       HRDOW7 1.0 1.0 1.0 1.0 1.0 1.0 1.0 0.0
EMISFACT VOL155       HRDOW7 0.0 0.0 0.0 0.0 0.0 0.0 0.0 0.0
EMISFACT VOL155       HRDOW7 0.0 0.0 0.0 0.0 0.0 0.0 0.0 1.0
EMISFACT VOL155       HRDOW7 1.0 1.0 1.0 1.0 1.0 1.0 1.0 0.0
EMISFACT VOL155       HRDOW7 0.0 0.0 0.0 0.0 0.0 0.0 0.0 0.0
EMISFACT VOL155       HRDOW7 0.0 0.0 0.0 0.0 0.0 0.0 0.0 1.0
EMISFACT VOL155       HRDOW7 1.0 1.0 1.0 1.0 1.0 1.0 1.0 0.0
EMISFACT VOL155       HRDOW7 0.0 0.0 0.0 0.0 0.0 0.0 0.0 0.0
EMISFACT VOL155       HRDOW7 0.0 0.0 0.0 0.0 0.0 0.0 0.0 1.0
EMISFACT VOL155       HRDOW7 1.0 1.0 1.0 1.0 1.0 1.0 1.0 0.0
EMISFACT VOL155       HRDOW7 0.0 0.0 0.0 0.0 0.0 0.0 0.0 0.0
EMISFACT VOL155       HRDOW7 0.0 0.0 0.0 0.0 0.0 0.0 0.0 0.0
EMISFACT VOL155       HRDOW7 0.0 0.0 0.0 0.0 0.0 0.0 0.0 0.0
EMISFACT VOL155       HRDOW7 0.0 0.0 0.0 0.0 0.0 0.0 0.0 0.0
EMISFACT VOL155       HRDOW7 0.0 0.0 0.0 0.0 0.0 0.0 0.0 0.0
EMISFACT VOL155       HRDOW7 0.0 0.0 0.0 0.0 0.0 0.0 0.0 0.0
EMISFACT VOL156       HRDOW7 0.0 0.0 0.0 0.0 0.0 0.0 0.0 1.0
EMISFACT VOL156       HRDOW7 1.0 1.0 1.0 1.0 1.0 1.0 1.0 0.0
EMISFACT VOL156       HRDOW7 0.0 0.0 0.0 0.0 0.0 0.0 0.0 0.0
EMISFACT VOL156       HRDOW7 0.0 0.0 0.0 0.0 0.0 0.0 0.0 1.0
EMISFACT VOL156       HRDOW7 1.0 1.0 1.0 1.0 1.0 1.0 1.0 0.0
EMISFACT VOL156       HRDOW7 0.0 0.0 0.0 0.0 0.0 0.0 0.0 0.0
EMISFACT VOL156       HRDOW7 0.0 0.0 0.0 0.0 0.0 0.0 0.0 1.0
EMISFACT VOL156       HRDOW7 1.0 1.0 1.0 1.0 1.0 1.0 1.0 0.0
EMISFACT VOL156       HRDOW7 0.0 0.0 0.0 0.0 0.0 0.0 0.0 0.0
EMISFACT VOL156       HRDOW7 0.0 0.0 0.0 0.0 0.0 0.0 0.0 1.0
EMISFACT VOL156       HRDOW7 1.0 1.0 1.0 1.0 1.0 1.0 1.0 0.0
EMISFACT VOL156       HRDOW7 0.0 0.0 0.0 0.0 0.0 0.0 0.0 0.0
```

```
EMISFACT VOL156       HRDOW7 0.0 0.0 0.0 0.0 0.0 0.0 0.0 1.0
EMISFACT VOL156       HRDOW7 1.0 1.0 1.0 1.0 1.0 1.0 1.0 0.0
EMISFACT VOL156       HRDOW7 0.0 0.0 0.0 0.0 0.0 0.0 0.0 0.0
EMISFACT VOL156       HRDOW7 0.0 0.0 0.0 0.0 0.0 0.0 0.0 0.0
EMISFACT VOL156       HRDOW7 0.0 0.0 0.0 0.0 0.0 0.0 0.0 0.0
EMISFACT VOL156       HRDOW7 0.0 0.0 0.0 0.0 0.0 0.0 0.0 0.0
EMISFACT VOL156       HRDOW7 0.0 0.0 0.0 0.0 0.0 0.0 0.0 0.0
EMISFACT VOL156       HRDOW7 0.0 0.0 0.0 0.0 0.0 0.0 0.0 0.0
EMISFACT VOL156       HRDOW7 0.0 0.0 0.0 0.0 0.0 0.0 0.0 0.0
EMISFACT VOL157       HRDOW7 0.0 0.0 0.0 0.0 0.0 0.0 0.0 1.0
EMISFACT VOL157       HRDOW7 1.0 1.0 1.0 1.0 1.0 1.0 1.0 0.0
EMISFACT VOL157       HRDOW7 0.0 0.0 0.0 0.0 0.0 0.0 0.0 0.0
EMISFACT VOL157       HRDOW7 0.0 0.0 0.0 0.0 0.0 0.0 0.0 1.0
EMISFACT VOL157       HRDOW7 1.0 1.0 1.0 1.0 1.0 1.0 1.0 0.0
EMISFACT VOL157       HRDOW7 0.0 0.0 0.0 0.0 0.0 0.0 0.0 0.0
EMISFACT VOL157       HRDOW7 0.0 0.0 0.0 0.0 0.0 0.0 0.0 1.0
EMISFACT VOL157       HRDOW7 1.0 1.0 1.0 1.0 1.0 1.0 1.0 0.0
EMISFACT VOL157       HRDOW7 0.0 0.0 0.0 0.0 0.0 0.0 0.0 0.0
EMISFACT VOL157       HRDOW7 0.0 0.0 0.0 0.0 0.0 0.0 0.0 1.0
EMISFACT VOL157       HRDOW7 1.0 1.0 1.0 1.0 1.0 1.0 1.0 0.0
EMISFACT VOL157       HRDOW7 0.0 0.0 0.0 0.0 0.0 0.0 0.0 0.0
EMISFACT VOL157       HRDOW7 0.0 0.0 0.0 0.0 0.0 0.0 0.0 0.0
EMISFACT VOL157       HRDOW7 0.0 0.0 0.0 0.0 0.0 0.0 0.0 0.0
EMISFACT VOL157       HRDOW7 0.0 0.0 0.0 0.0 0.0 0.0 0.0 0.0
EMISFACT VOL157       HRDOW7 0.0 0.0 0.0 0.0 0.0 0.0 0.0 0.0
EMISFACT VOL157       HRDOW7 0.0 0.0 0.0 0.0 0.0 0.0 0.0 0.0
EMISFACT VOL158       HRDOW7 0.0 0.0 0.0 0.0 0.0 0.0 0.0 1.0
EMISFACT VOL158       HRDOW7 1.0 1.0 1.0 1.0 1.0 1.0 1.0 0.0
EMISFACT VOL158       HRDOW7 0.0 0.0 0.0 0.0 0.0 0.0 0.0 0.0
EMISFACT VOL158       HRDOW7 0.0 0.0 0.0 0.0 0.0 0.0 0.0 1.0
EMISFACT VOL158       HRDOW7 1.0 1.0 1.0 1.0 1.0 1.0 1.0 0.0
EMISFACT VOL158       HRDOW7 0.0 0.0 0.0 0.0 0.0 0.0 0.0 0.0
EMISFACT VOL158       HRDOW7 0.0 0.0 0.0 0.0 0.0 0.0 0.0 1.0
EMISFACT VOL158       HRDOW7 1.0 1.0 1.0 1.0 1.0 1.0 1.0 0.0
EMISFACT VOL158       HRDOW7 0.0 0.0 0.0 0.0 0.0 0.0 0.0 0.0
EMISFACT VOL158       HRDOW7 0.0 0.0 0.0 0.0 0.0 0.0 0.0 1.0
EMISFACT VOL158       HRDOW7 1.0 1.0 1.0 1.0 1.0 1.0 1.0 0.0
EMISFACT VOL158       HRDOW7 0.0 0.0 0.0 0.0 0.0 0.0 0.0 0.0
EMISFACT VOL158       HRDOW7 0.0 0.0 0.0 0.0 0.0 0.0 0.0 0.0
EMISFACT VOL158       HRDOW7 0.0 0.0 0.0 0.0 0.0 0.0 0.0 0.0
EMISFACT VOL158       HRDOW7 0.0 0.0 0.0 0.0 0.0 0.0 0.0 0.0
EMISFACT VOL158       HRDOW7 0.0 0.0 0.0 0.0 0.0 0.0 0.0 0.0
EMISFACT VOL158       HRDOW7 0.0 0.0 0.0 0.0 0.0 0.0 0.0 0.0
EMISFACT VOL158       HRDOW7 0.0 0.0 0.0 0.0 0.0 0.0 0.0 0.0
EMISFACT VOL159       HRDOW7 0.0 0.0 0.0 0.0 0.0 0.0 0.0 1.0
EMISFACT VOL159       HRDOW7 1.0 1.0 1.0 1.0 1.0 1.0 1.0 0.0
EMISFACT VOL159       HRDOW7 0.0 0.0 0.0 0.0 0.0 0.0 0.0 0.0
EMISFACT VOL159       HRDOW7 0.0 0.0 0.0 0.0 0.0 0.0 0.0 1.0
EMISFACT VOL159       HRDOW7 1.0 1.0 1.0 1.0 1.0 1.0 1.0 0.0
EMISFACT VOL159       HRDOW7 0.0 0.0 0.0 0.0 0.0 0.0 0.0 0.0
EMISFACT VOL159       HRDOW7 0.0 0.0 0.0 0.0 0.0 0.0 0.0 1.0
EMISFACT VOL159       HRDOW7 1.0 1.0 1.0 1.0 1.0 1.0 1.0 0.0
EMISFACT VOL159       HRDOW7 0.0 0.0 0.0 0.0 0.0 0.0 0.0 0.0
EMISFACT VOL159       HRDOW7 0.0 0.0 0.0 0.0 0.0 0.0 0.0 1.0
EMISFACT VOL159       HRDOW7 1.0 1.0 1.0 1.0 1.0 1.0 1.0 0.0
EMISFACT VOL159       HRDOW7 0.0 0.0 0.0 0.0 0.0 0.0 0.0 0.0
```

```
EMISFACT VOL159       HRDOW7 0.0 0.0 0.0 0.0 0.0 0.0 0.0 0.0
EMISFACT VOL159       HRDOW7 0.0 0.0 0.0 0.0 0.0 0.0 0.0 0.0
EMISFACT VOL159       HRDOW7 0.0 0.0 0.0 0.0 0.0 0.0 0.0 0.0
EMISFACT VOL159       HRDOW7 0.0 0.0 0.0 0.0 0.0 0.0 0.0 0.0
EMISFACT VOL159       HRDOW7 0.0 0.0 0.0 0.0 0.0 0.0 0.0 0.0
EMISFACT VOL159       HRDOW7 0.0 0.0 0.0 0.0 0.0 0.0 0.0 0.0
EMISFACT VOL160       HRDOW7 0.0 0.0 0.0 0.0 0.0 0.0 0.0 1.0
EMISFACT VOL160       HRDOW7 1.0 1.0 1.0 1.0 1.0 1.0 1.0 0.0
EMISFACT VOL160       HRDOW7 0.0 0.0 0.0 0.0 0.0 0.0 0.0 0.0
EMISFACT VOL160       HRDOW7 0.0 0.0 0.0 0.0 0.0 0.0 0.0 1.0
EMISFACT VOL160       HRDOW7 1.0 1.0 1.0 1.0 1.0 1.0 1.0 0.0
EMISFACT VOL160       HRDOW7 0.0 0.0 0.0 0.0 0.0 0.0 0.0 0.0
EMISFACT VOL160       HRDOW7 0.0 0.0 0.0 0.0 0.0 0.0 0.0 1.0
EMISFACT VOL160       HRDOW7 1.0 1.0 1.0 1.0 1.0 1.0 1.0 0.0
EMISFACT VOL160       HRDOW7 0.0 0.0 0.0 0.0 0.0 0.0 0.0 0.0
EMISFACT VOL160       HRDOW7 0.0 0.0 0.0 0.0 0.0 0.0 0.0 1.0
EMISFACT VOL160       HRDOW7 1.0 1.0 1.0 1.0 1.0 1.0 1.0 0.0
EMISFACT VOL160       HRDOW7 0.0 0.0 0.0 0.0 0.0 0.0 0.0 0.0
EMISFACT VOL160       HRDOW7 0.0 0.0 0.0 0.0 0.0 0.0 0.0 1.0
EMISFACT VOL160       HRDOW7 1.0 1.0 1.0 1.0 1.0 1.0 1.0 0.0
EMISFACT VOL160       HRDOW7 0.0 0.0 0.0 0.0 0.0 0.0 0.0 0.0
EMISFACT VOL160       HRDOW7 0.0 0.0 0.0 0.0 0.0 0.0 0.0 0.0
EMISFACT VOL160       HRDOW7 0.0 0.0 0.0 0.0 0.0 0.0 0.0 0.0
EMISFACT VOL160       HRDOW7 0.0 0.0 0.0 0.0 0.0 0.0 0.0 0.0
EMISFACT VOL160       HRDOW7 0.0 0.0 0.0 0.0 0.0 0.0 0.0 0.0
EMISFACT VOL160       HRDOW7 0.0 0.0 0.0 0.0 0.0 0.0 0.0 0.0
EMISFACT VOL161       HRDOW7 0.0 0.0 0.0 0.0 0.0 0.0 0.0 1.0
EMISFACT VOL161       HRDOW7 1.0 1.0 1.0 1.0 1.0 1.0 1.0 0.0
EMISFACT VOL161       HRDOW7 0.0 0.0 0.0 0.0 0.0 0.0 0.0 0.0
EMISFACT VOL161       HRDOW7 0.0 0.0 0.0 0.0 0.0 0.0 0.0 1.0
EMISFACT VOL161       HRDOW7 1.0 1.0 1.0 1.0 1.0 1.0 1.0 0.0
EMISFACT VOL161       HRDOW7 0.0 0.0 0.0 0.0 0.0 0.0 0.0 0.0
EMISFACT VOL161       HRDOW7 0.0 0.0 0.0 0.0 0.0 0.0 0.0 1.0
EMISFACT VOL161       HRDOW7 1.0 1.0 1.0 1.0 1.0 1.0 1.0 0.0
EMISFACT VOL161       HRDOW7 0.0 0.0 0.0 0.0 0.0 0.0 0.0 0.0
EMISFACT VOL161       HRDOW7 0.0 0.0 0.0 0.0 0.0 0.0 0.0 1.0
EMISFACT VOL161       HRDOW7 1.0 1.0 1.0 1.0 1.0 1.0 1.0 0.0
EMISFACT VOL161       HRDOW7 0.0 0.0 0.0 0.0 0.0 0.0 0.0 0.0
EMISFACT VOL161       HRDOW7 0.0 0.0 0.0 0.0 0.0 0.0 0.0 1.0
EMISFACT VOL161       HRDOW7 1.0 1.0 1.0 1.0 1.0 1.0 1.0 0.0
EMISFACT VOL161       HRDOW7 0.0 0.0 0.0 0.0 0.0 0.0 0.0 0.0
EMISFACT VOL161       HRDOW7 0.0 0.0 0.0 0.0 0.0 0.0 0.0 0.0
EMISFACT VOL161       HRDOW7 0.0 0.0 0.0 0.0 0.0 0.0 0.0 0.0
EMISFACT VOL161       HRDOW7 0.0 0.0 0.0 0.0 0.0 0.0 0.0 0.0
EMISFACT VOL161       HRDOW7 0.0 0.0 0.0 0.0 0.0 0.0 0.0 0.0
EMISFACT VOL161       HRDOW7 0.0 0.0 0.0 0.0 0.0 0.0 0.0 0.0
EMISFACT VOL162       HRDOW7 0.0 0.0 0.0 0.0 0.0 0.0 0.0 1.0
EMISFACT VOL162       HRDOW7 1.0 1.0 1.0 1.0 1.0 1.0 1.0 0.0
EMISFACT VOL162       HRDOW7 0.0 0.0 0.0 0.0 0.0 0.0 0.0 0.0
EMISFACT VOL162       HRDOW7 0.0 0.0 0.0 0.0 0.0 0.0 0.0 1.0
EMISFACT VOL162       HRDOW7 1.0 1.0 1.0 1.0 1.0 1.0 1.0 0.0
EMISFACT VOL162       HRDOW7 0.0 0.0 0.0 0.0 0.0 0.0 0.0 0.0
EMISFACT VOL162       HRDOW7 0.0 0.0 0.0 0.0 0.0 0.0 0.0 1.0
EMISFACT VOL162       HRDOW7 1.0 1.0 1.0 1.0 1.0 1.0 1.0 0.0
EMISFACT VOL162       HRDOW7 0.0 0.0 0.0 0.0 0.0 0.0 0.0 0.0
EMISFACT VOL162       HRDOW7 0.0 0.0 0.0 0.0 0.0 0.0 0.0 1.0
EMISFACT VOL162       HRDOW7 1.0 1.0 1.0 1.0 1.0 1.0 1.0 0.0
EMISFACT VOL162       HRDOW7 0.0 0.0 0.0 0.0 0.0 0.0 0.0 0.0
EMISFACT VOL162       HRDOW7 0.0 0.0 0.0 0.0 0.0 0.0 0.0 0.0
EMISFACT VOL162       HRDOW7 0.0 0.0 0.0 0.0 0.0 0.0 0.0 0.0
EMISFACT VOL162       HRDOW7 0.0 0.0 0.0 0.0 0.0 0.0 0.0 0.0
```

```
EMISFACT VOL162       HRDOW7 0.0 0.0 0.0 0.0 0.0 0.0 0.0 0.0
EMISFACT VOL162       HRDOW7 0.0 0.0 0.0 0.0 0.0 0.0 0.0 0.0
EMISFACT VOL162       HRDOW7 0.0 0.0 0.0 0.0 0.0 0.0 0.0 0.0
EMISFACT VOL163       HRDOW7 0.0 0.0 0.0 0.0 0.0 0.0 0.0 1.0
EMISFACT VOL163       HRDOW7 1.0 1.0 1.0 1.0 1.0 1.0 1.0 0.0
EMISFACT VOL163       HRDOW7 0.0 0.0 0.0 0.0 0.0 0.0 0.0 0.0
EMISFACT VOL163       HRDOW7 0.0 0.0 0.0 0.0 0.0 0.0 0.0 1.0
EMISFACT VOL163       HRDOW7 1.0 1.0 1.0 1.0 1.0 1.0 1.0 0.0
EMISFACT VOL163       HRDOW7 0.0 0.0 0.0 0.0 0.0 0.0 0.0 0.0
EMISFACT VOL163       HRDOW7 0.0 0.0 0.0 0.0 0.0 0.0 0.0 1.0
EMISFACT VOL163       HRDOW7 1.0 1.0 1.0 1.0 1.0 1.0 1.0 0.0
EMISFACT VOL163       HRDOW7 0.0 0.0 0.0 0.0 0.0 0.0 0.0 0.0
EMISFACT VOL163       HRDOW7 0.0 0.0 0.0 0.0 0.0 0.0 0.0 1.0
EMISFACT VOL163       HRDOW7 1.0 1.0 1.0 1.0 1.0 1.0 1.0 0.0
EMISFACT VOL163       HRDOW7 0.0 0.0 0.0 0.0 0.0 0.0 0.0 0.0
EMISFACT VOL163       HRDOW7 0.0 0.0 0.0 0.0 0.0 0.0 0.0 1.0
EMISFACT VOL163       HRDOW7 1.0 1.0 1.0 1.0 1.0 1.0 1.0 0.0
EMISFACT VOL163       HRDOW7 0.0 0.0 0.0 0.0 0.0 0.0 0.0 0.0
EMISFACT VOL163       HRDOW7 0.0 0.0 0.0 0.0 0.0 0.0 0.0 0.0
EMISFACT VOL163       HRDOW7 0.0 0.0 0.0 0.0 0.0 0.0 0.0 0.0
EMISFACT VOL163       HRDOW7 0.0 0.0 0.0 0.0 0.0 0.0 0.0 0.0
EMISFACT VOL163       HRDOW7 0.0 0.0 0.0 0.0 0.0 0.0 0.0 0.0
EMISFACT VOL163       HRDOW7 0.0 0.0 0.0 0.0 0.0 0.0 0.0 0.0
EMISFACT VOL163       HRDOW7 0.0 0.0 0.0 0.0 0.0 0.0 0.0 0.0
EMISFACT VOL164       HRDOW7 0.0 0.0 0.0 0.0 0.0 0.0 0.0 1.0
EMISFACT VOL164       HRDOW7 1.0 1.0 1.0 1.0 1.0 1.0 1.0 0.0
EMISFACT VOL164       HRDOW7 0.0 0.0 0.0 0.0 0.0 0.0 0.0 0.0
EMISFACT VOL164       HRDOW7 0.0 0.0 0.0 0.0 0.0 0.0 0.0 1.0
EMISFACT VOL164       HRDOW7 1.0 1.0 1.0 1.0 1.0 1.0 1.0 0.0
EMISFACT VOL164       HRDOW7 0.0 0.0 0.0 0.0 0.0 0.0 0.0 0.0
EMISFACT VOL164       HRDOW7 0.0 0.0 0.0 0.0 0.0 0.0 0.0 1.0
EMISFACT VOL164       HRDOW7 1.0 1.0 1.0 1.0 1.0 1.0 1.0 0.0
EMISFACT VOL164       HRDOW7 0.0 0.0 0.0 0.0 0.0 0.0 0.0 0.0
EMISFACT VOL164       HRDOW7 0.0 0.0 0.0 0.0 0.0 0.0 0.0 1.0
EMISFACT VOL164       HRDOW7 1.0 1.0 1.0 1.0 1.0 1.0 1.0 0.0
EMISFACT VOL164       HRDOW7 0.0 0.0 0.0 0.0 0.0 0.0 0.0 0.0
EMISFACT VOL164       HRDOW7 0.0 0.0 0.0 0.0 0.0 0.0 0.0 1.0
EMISFACT VOL164       HRDOW7 1.0 1.0 1.0 1.0 1.0 1.0 1.0 0.0
EMISFACT VOL164       HRDOW7 0.0 0.0 0.0 0.0 0.0 0.0 0.0 0.0
EMISFACT VOL164       HRDOW7 0.0 0.0 0.0 0.0 0.0 0.0 0.0 0.0
EMISFACT VOL164       HRDOW7 0.0 0.0 0.0 0.0 0.0 0.0 0.0 0.0
EMISFACT VOL164       HRDOW7 0.0 0.0 0.0 0.0 0.0 0.0 0.0 0.0
EMISFACT VOL164       HRDOW7 0.0 0.0 0.0 0.0 0.0 0.0 0.0 0.0
EMISFACT VOL164       HRDOW7 0.0 0.0 0.0 0.0 0.0 0.0 0.0 0.0
EMISFACT VOL165       HRDOW7 0.0 0.0 0.0 0.0 0.0 0.0 0.0 1.0
EMISFACT VOL165       HRDOW7 1.0 1.0 1.0 1.0 1.0 1.0 1.0 0.0
EMISFACT VOL165       HRDOW7 0.0 0.0 0.0 0.0 0.0 0.0 0.0 0.0
EMISFACT VOL165       HRDOW7 0.0 0.0 0.0 0.0 0.0 0.0 0.0 1.0
EMISFACT VOL165       HRDOW7 1.0 1.0 1.0 1.0 1.0 1.0 1.0 0.0
EMISFACT VOL165       HRDOW7 0.0 0.0 0.0 0.0 0.0 0.0 0.0 0.0
EMISFACT VOL165       HRDOW7 0.0 0.0 0.0 0.0 0.0 0.0 0.0 1.0
EMISFACT VOL165       HRDOW7 1.0 1.0 1.0 1.0 1.0 1.0 1.0 0.0
EMISFACT VOL165       HRDOW7 0.0 0.0 0.0 0.0 0.0 0.0 0.0 0.0
EMISFACT VOL165       HRDOW7 0.0 0.0 0.0 0.0 0.0 0.0 0.0 1.0
EMISFACT VOL165       HRDOW7 1.0 1.0 1.0 1.0 1.0 1.0 1.0 0.0
EMISFACT VOL165       HRDOW7 0.0 0.0 0.0 0.0 0.0 0.0 0.0 0.0
EMISFACT VOL165       HRDOW7 0.0 0.0 0.0 0.0 0.0 0.0 0.0 0.0
EMISFACT VOL165       HRDOW7 0.0 0.0 0.0 0.0 0.0 0.0 0.0 0.0
EMISFACT VOL165       HRDOW7 0.0 0.0 0.0 0.0 0.0 0.0 0.0 0.0
EMISFACT VOL165       HRDOW7 0.0 0.0 0.0 0.0 0.0 0.0 0.0 0.0
EMISFACT VOL165       HRDOW7 0.0 0.0 0.0 0.0 0.0 0.0 0.0 0.0
EMISFACT VOL165       HRDOW7 0.0 0.0 0.0 0.0 0.0 0.0 0.0 0.0
```

```
EMISFACT VOL166       HRDOW7 0.0 0.0 0.0 0.0 0.0 0.0 0.0 1.0
EMISFACT VOL166       HRDOW7 1.0 1.0 1.0 1.0 1.0 1.0 1.0 0.0
EMISFACT VOL166       HRDOW7 0.0 0.0 0.0 0.0 0.0 0.0 0.0 0.0
EMISFACT VOL166       HRDOW7 0.0 0.0 0.0 0.0 0.0 0.0 0.0 1.0
EMISFACT VOL166       HRDOW7 1.0 1.0 1.0 1.0 1.0 1.0 1.0 0.0
EMISFACT VOL166       HRDOW7 0.0 0.0 0.0 0.0 0.0 0.0 0.0 0.0
EMISFACT VOL166       HRDOW7 0.0 0.0 0.0 0.0 0.0 0.0 0.0 1.0
EMISFACT VOL166       HRDOW7 1.0 1.0 1.0 1.0 1.0 1.0 1.0 0.0
EMISFACT VOL166       HRDOW7 0.0 0.0 0.0 0.0 0.0 0.0 0.0 0.0
EMISFACT VOL166       HRDOW7 0.0 0.0 0.0 0.0 0.0 0.0 0.0 1.0
EMISFACT VOL166       HRDOW7 1.0 1.0 1.0 1.0 1.0 1.0 1.0 0.0
EMISFACT VOL166       HRDOW7 0.0 0.0 0.0 0.0 0.0 0.0 0.0 0.0
EMISFACT VOL166       HRDOW7 0.0 0.0 0.0 0.0 0.0 0.0 0.0 1.0
EMISFACT VOL166       HRDOW7 1.0 1.0 1.0 1.0 1.0 1.0 1.0 0.0
EMISFACT VOL166       HRDOW7 0.0 0.0 0.0 0.0 0.0 0.0 0.0 0.0
EMISFACT VOL166       HRDOW7 0.0 0.0 0.0 0.0 0.0 0.0 0.0 0.0
EMISFACT VOL166       HRDOW7 0.0 0.0 0.0 0.0 0.0 0.0 0.0 0.0
EMISFACT VOL166       HRDOW7 0.0 0.0 0.0 0.0 0.0 0.0 0.0 0.0
EMISFACT VOL166       HRDOW7 0.0 0.0 0.0 0.0 0.0 0.0 0.0 0.0
EMISFACT VOL166       HRDOW7 0.0 0.0 0.0 0.0 0.0 0.0 0.0 0.0
EMISFACT VOL166       HRDOW7 0.0 0.0 0.0 0.0 0.0 0.0 0.0 0.0
EMISFACT VOL167       HRDOW7 0.0 0.0 0.0 0.0 0.0 0.0 0.0 1.0
EMISFACT VOL167       HRDOW7 1.0 1.0 1.0 1.0 1.0 1.0 1.0 0.0
EMISFACT VOL167       HRDOW7 0.0 0.0 0.0 0.0 0.0 0.0 0.0 0.0
EMISFACT VOL167       HRDOW7 0.0 0.0 0.0 0.0 0.0 0.0 0.0 1.0
EMISFACT VOL167       HRDOW7 1.0 1.0 1.0 1.0 1.0 1.0 1.0 0.0
EMISFACT VOL167       HRDOW7 0.0 0.0 0.0 0.0 0.0 0.0 0.0 0.0
EMISFACT VOL167       HRDOW7 0.0 0.0 0.0 0.0 0.0 0.0 0.0 1.0
EMISFACT VOL167       HRDOW7 1.0 1.0 1.0 1.0 1.0 1.0 1.0 0.0
EMISFACT VOL167       HRDOW7 0.0 0.0 0.0 0.0 0.0 0.0 0.0 0.0
EMISFACT VOL167       HRDOW7 0.0 0.0 0.0 0.0 0.0 0.0 0.0 1.0
EMISFACT VOL167       HRDOW7 1.0 1.0 1.0 1.0 1.0 1.0 1.0 0.0
EMISFACT VOL167       HRDOW7 0.0 0.0 0.0 0.0 0.0 0.0 0.0 0.0
EMISFACT VOL167       HRDOW7 0.0 0.0 0.0 0.0 0.0 0.0 0.0 0.0
EMISFACT VOL167       HRDOW7 0.0 0.0 0.0 0.0 0.0 0.0 0.0 0.0
EMISFACT VOL167       HRDOW7 0.0 0.0 0.0 0.0 0.0 0.0 0.0 0.0
EMISFACT VOL167       HRDOW7 0.0 0.0 0.0 0.0 0.0 0.0 0.0 0.0
EMISFACT VOL167       HRDOW7 0.0 0.0 0.0 0.0 0.0 0.0 0.0 0.0
EMISFACT VOL168       HRDOW7 0.0 0.0 0.0 0.0 0.0 0.0 0.0 1.0
EMISFACT VOL168       HRDOW7 1.0 1.0 1.0 1.0 1.0 1.0 1.0 0.0
EMISFACT VOL168       HRDOW7 0.0 0.0 0.0 0.0 0.0 0.0 0.0 0.0
EMISFACT VOL168       HRDOW7 0.0 0.0 0.0 0.0 0.0 0.0 0.0 1.0
EMISFACT VOL168       HRDOW7 1.0 1.0 1.0 1.0 1.0 1.0 1.0 0.0
EMISFACT VOL168       HRDOW7 0.0 0.0 0.0 0.0 0.0 0.0 0.0 0.0
EMISFACT VOL168       HRDOW7 0.0 0.0 0.0 0.0 0.0 0.0 0.0 1.0
EMISFACT VOL168       HRDOW7 1.0 1.0 1.0 1.0 1.0 1.0 1.0 0.0
EMISFACT VOL168       HRDOW7 0.0 0.0 0.0 0.0 0.0 0.0 0.0 0.0
EMISFACT VOL168       HRDOW7 0.0 0.0 0.0 0.0 0.0 0.0 0.0 1.0
EMISFACT VOL168       HRDOW7 1.0 1.0 1.0 1.0 1.0 1.0 1.0 0.0
EMISFACT VOL168       HRDOW7 0.0 0.0 0.0 0.0 0.0 0.0 0.0 0.0
EMISFACT VOL168       HRDOW7 0.0 0.0 0.0 0.0 0.0 0.0 0.0 0.0
EMISFACT VOL168       HRDOW7 0.0 0.0 0.0 0.0 0.0 0.0 0.0 0.0
EMISFACT VOL168       HRDOW7 0.0 0.0 0.0 0.0 0.0 0.0 0.0 0.0
EMISFACT VOL168       HRDOW7 0.0 0.0 0.0 0.0 0.0 0.0 0.0 0.0
EMISFACT VOL168       HRDOW7 0.0 0.0 0.0 0.0 0.0 0.0 0.0 0.0
EMISFACT VOL168       HRDOW7 0.0 0.0 0.0 0.0 0.0 0.0 0.0 0.0
EMISFACT VOL169       HRDOW7 0.0 0.0 0.0 0.0 0.0 0.0 0.0 1.0
EMISFACT VOL169       HRDOW7 1.0 1.0 1.0 1.0 1.0 1.0 1.0 0.0
EMISFACT VOL169       HRDOW7 0.0 0.0 0.0 0.0 0.0 0.0 0.0 0.0
```

```
EMISFACT VOL169       HRDOW7 0.0 0.0 0.0 0.0 0.0 0.0 0.0 1.0
EMISFACT VOL169       HRDOW7 1.0 1.0 1.0 1.0 1.0 1.0 1.0 0.0
EMISFACT VOL169       HRDOW7 0.0 0.0 0.0 0.0 0.0 0.0 0.0 0.0
EMISFACT VOL169       HRDOW7 0.0 0.0 0.0 0.0 0.0 0.0 0.0 1.0
EMISFACT VOL169       HRDOW7 1.0 1.0 1.0 1.0 1.0 1.0 1.0 0.0
EMISFACT VOL169       HRDOW7 0.0 0.0 0.0 0.0 0.0 0.0 0.0 0.0
EMISFACT VOL169       HRDOW7 0.0 0.0 0.0 0.0 0.0 0.0 0.0 1.0
EMISFACT VOL169       HRDOW7 1.0 1.0 1.0 1.0 1.0 1.0 1.0 0.0
EMISFACT VOL169       HRDOW7 0.0 0.0 0.0 0.0 0.0 0.0 0.0 0.0
EMISFACT VOL169       HRDOW7 0.0 0.0 0.0 0.0 0.0 0.0 0.0 1.0
EMISFACT VOL169       HRDOW7 1.0 1.0 1.0 1.0 1.0 1.0 1.0 0.0
EMISFACT VOL169       HRDOW7 0.0 0.0 0.0 0.0 0.0 0.0 0.0 0.0
EMISFACT VOL169       HRDOW7 0.0 0.0 0.0 0.0 0.0 0.0 0.0 0.0
EMISFACT VOL169       HRDOW7 0.0 0.0 0.0 0.0 0.0 0.0 0.0 0.0
EMISFACT VOL169       HRDOW7 0.0 0.0 0.0 0.0 0.0 0.0 0.0 0.0
EMISFACT VOL169       HRDOW7 0.0 0.0 0.0 0.0 0.0 0.0 0.0 0.0
EMISFACT VOL169       HRDOW7 0.0 0.0 0.0 0.0 0.0 0.0 0.0 0.0
EMISFACT VOL169       HRDOW7 0.0 0.0 0.0 0.0 0.0 0.0 0.0 0.0
EMISFACT VOL170       HRDOW7 0.0 0.0 0.0 0.0 0.0 0.0 0.0 1.0
EMISFACT VOL170       HRDOW7 1.0 1.0 1.0 1.0 1.0 1.0 1.0 0.0
EMISFACT VOL170       HRDOW7 0.0 0.0 0.0 0.0 0.0 0.0 0.0 0.0
EMISFACT VOL170       HRDOW7 0.0 0.0 0.0 0.0 0.0 0.0 0.0 1.0
EMISFACT VOL170       HRDOW7 1.0 1.0 1.0 1.0 1.0 1.0 1.0 0.0
EMISFACT VOL170       HRDOW7 0.0 0.0 0.0 0.0 0.0 0.0 0.0 0.0
EMISFACT VOL170       HRDOW7 0.0 0.0 0.0 0.0 0.0 0.0 0.0 1.0
EMISFACT VOL170       HRDOW7 1.0 1.0 1.0 1.0 1.0 1.0 1.0 0.0
EMISFACT VOL170       HRDOW7 0.0 0.0 0.0 0.0 0.0 0.0 0.0 0.0
EMISFACT VOL170       HRDOW7 0.0 0.0 0.0 0.0 0.0 0.0 0.0 1.0
EMISFACT VOL170       HRDOW7 1.0 1.0 1.0 1.0 1.0 1.0 1.0 0.0
EMISFACT VOL170       HRDOW7 0.0 0.0 0.0 0.0 0.0 0.0 0.0 0.0
EMISFACT VOL170       HRDOW7 0.0 0.0 0.0 0.0 0.0 0.0 0.0 1.0
EMISFACT VOL170       HRDOW7 1.0 1.0 1.0 1.0 1.0 1.0 1.0 0.0
EMISFACT VOL170       HRDOW7 0.0 0.0 0.0 0.0 0.0 0.0 0.0 0.0
EMISFACT VOL170       HRDOW7 0.0 0.0 0.0 0.0 0.0 0.0 0.0 0.0
EMISFACT VOL170       HRDOW7 0.0 0.0 0.0 0.0 0.0 0.0 0.0 0.0
EMISFACT VOL170       HRDOW7 0.0 0.0 0.0 0.0 0.0 0.0 0.0 0.0
EMISFACT VOL170       HRDOW7 0.0 0.0 0.0 0.0 0.0 0.0 0.0 0.0
EMISFACT VOL170       HRDOW7 0.0 0.0 0.0 0.0 0.0 0.0 0.0 0.0
EMISFACT VOL171       HRDOW7 0.0 0.0 0.0 0.0 0.0 0.0 0.0 1.0
EMISFACT VOL171       HRDOW7 1.0 1.0 1.0 1.0 1.0 1.0 1.0 0.0
EMISFACT VOL171       HRDOW7 0.0 0.0 0.0 0.0 0.0 0.0 0.0 0.0
EMISFACT VOL171       HRDOW7 0.0 0.0 0.0 0.0 0.0 0.0 0.0 1.0
EMISFACT VOL171       HRDOW7 1.0 1.0 1.0 1.0 1.0 1.0 1.0 0.0
EMISFACT VOL171       HRDOW7 0.0 0.0 0.0 0.0 0.0 0.0 0.0 0.0
EMISFACT VOL171       HRDOW7 0.0 0.0 0.0 0.0 0.0 0.0 0.0 1.0
EMISFACT VOL171       HRDOW7 1.0 1.0 1.0 1.0 1.0 1.0 1.0 0.0
EMISFACT VOL171       HRDOW7 0.0 0.0 0.0 0.0 0.0 0.0 0.0 0.0
EMISFACT VOL171       HRDOW7 0.0 0.0 0.0 0.0 0.0 0.0 0.0 1.0
EMISFACT VOL171       HRDOW7 1.0 1.0 1.0 1.0 1.0 1.0 1.0 0.0
EMISFACT VOL171       HRDOW7 0.0 0.0 0.0 0.0 0.0 0.0 0.0 0.0
EMISFACT VOL171       HRDOW7 0.0 0.0 0.0 0.0 0.0 0.0 0.0 0.0
EMISFACT VOL171       HRDOW7 0.0 0.0 0.0 0.0 0.0 0.0 0.0 0.0
EMISFACT VOL171       HRDOW7 0.0 0.0 0.0 0.0 0.0 0.0 0.0 0.0
EMISFACT VOL171       HRDOW7 0.0 0.0 0.0 0.0 0.0 0.0 0.0 0.0
EMISFACT VOL171       HRDOW7 0.0 0.0 0.0 0.0 0.0 0.0 0.0 0.0
EMISFACT VOL171       HRDOW7 0.0 0.0 0.0 0.0 0.0 0.0 0.0 0.0
EMISFACT VOL172       HRDOW7 0.0 0.0 0.0 0.0 0.0 0.0 0.0 1.0
EMISFACT VOL172       HRDOW7 1.0 1.0 1.0 1.0 1.0 1.0 1.0 0.0
EMISFACT VOL172       HRDOW7 0.0 0.0 0.0 0.0 0.0 0.0 0.0 0.0
EMISFACT VOL172       HRDOW7 0.0 0.0 0.0 0.0 0.0 0.0 0.0 1.0
EMISFACT VOL172       HRDOW7 1.0 1.0 1.0 1.0 1.0 1.0 1.0 0.0
EMISFACT VOL172       HRDOW7 0.0 0.0 0.0 0.0 0.0 0.0 0.0 0.0
```

```
EMISFACT VOL172       HRDOW7 0.0 0.0 0.0 0.0 0.0 0.0 0.0 1.0
EMISFACT VOL172       HRDOW7 1.0 1.0 1.0 1.0 1.0 1.0 1.0 0.0
EMISFACT VOL172       HRDOW7 0.0 0.0 0.0 0.0 0.0 0.0 0.0 0.0
EMISFACT VOL172       HRDOW7 0.0 0.0 0.0 0.0 0.0 0.0 0.0 1.0
EMISFACT VOL172       HRDOW7 1.0 1.0 1.0 1.0 1.0 1.0 1.0 0.0
EMISFACT VOL172       HRDOW7 0.0 0.0 0.0 0.0 0.0 0.0 0.0 0.0
EMISFACT VOL172       HRDOW7 0.0 0.0 0.0 0.0 0.0 0.0 0.0 1.0
EMISFACT VOL172       HRDOW7 1.0 1.0 1.0 1.0 1.0 1.0 1.0 0.0
EMISFACT VOL172       HRDOW7 0.0 0.0 0.0 0.0 0.0 0.0 0.0 0.0
EMISFACT VOL172       HRDOW7 0.0 0.0 0.0 0.0 0.0 0.0 0.0 0.0
EMISFACT VOL172       HRDOW7 0.0 0.0 0.0 0.0 0.0 0.0 0.0 0.0
EMISFACT VOL172       HRDOW7 0.0 0.0 0.0 0.0 0.0 0.0 0.0 0.0
EMISFACT VOL172       HRDOW7 0.0 0.0 0.0 0.0 0.0 0.0 0.0 0.0
EMISFACT VOL172       HRDOW7 0.0 0.0 0.0 0.0 0.0 0.0 0.0 0.0
EMISFACT VOL173       HRDOW7 0.0 0.0 0.0 0.0 0.0 0.0 0.0 1.0
EMISFACT VOL173       HRDOW7 1.0 1.0 1.0 1.0 1.0 1.0 1.0 0.0
EMISFACT VOL173       HRDOW7 0.0 0.0 0.0 0.0 0.0 0.0 0.0 0.0
EMISFACT VOL173       HRDOW7 0.0 0.0 0.0 0.0 0.0 0.0 0.0 1.0
EMISFACT VOL173       HRDOW7 1.0 1.0 1.0 1.0 1.0 1.0 1.0 0.0
EMISFACT VOL173       HRDOW7 0.0 0.0 0.0 0.0 0.0 0.0 0.0 0.0
EMISFACT VOL173       HRDOW7 0.0 0.0 0.0 0.0 0.0 0.0 0.0 1.0
EMISFACT VOL173       HRDOW7 1.0 1.0 1.0 1.0 1.0 1.0 1.0 0.0
EMISFACT VOL173       HRDOW7 0.0 0.0 0.0 0.0 0.0 0.0 0.0 0.0
EMISFACT VOL173       HRDOW7 0.0 0.0 0.0 0.0 0.0 0.0 0.0 1.0
EMISFACT VOL173       HRDOW7 1.0 1.0 1.0 1.0 1.0 1.0 1.0 0.0
EMISFACT VOL173       HRDOW7 0.0 0.0 0.0 0.0 0.0 0.0 0.0 0.0
EMISFACT VOL173       HRDOW7 0.0 0.0 0.0 0.0 0.0 0.0 0.0 1.0
EMISFACT VOL173       HRDOW7 1.0 1.0 1.0 1.0 1.0 1.0 1.0 0.0
EMISFACT VOL173       HRDOW7 0.0 0.0 0.0 0.0 0.0 0.0 0.0 0.0
EMISFACT VOL173       HRDOW7 0.0 0.0 0.0 0.0 0.0 0.0 0.0 0.0
EMISFACT VOL173       HRDOW7 0.0 0.0 0.0 0.0 0.0 0.0 0.0 0.0
EMISFACT VOL173       HRDOW7 0.0 0.0 0.0 0.0 0.0 0.0 0.0 0.0
EMISFACT VOL173       HRDOW7 0.0 0.0 0.0 0.0 0.0 0.0 0.0 0.0
EMISFACT VOL173       HRDOW7 0.0 0.0 0.0 0.0 0.0 0.0 0.0 0.0
EMISFACT VOL173       HRDOW7 0.0 0.0 0.0 0.0 0.0 0.0 0.0 0.0
EMISFACT VOL174       HRDOW7 0.0 0.0 0.0 0.0 0.0 0.0 0.0 1.0
EMISFACT VOL174       HRDOW7 1.0 1.0 1.0 1.0 1.0 1.0 1.0 0.0
EMISFACT VOL174       HRDOW7 0.0 0.0 0.0 0.0 0.0 0.0 0.0 0.0
EMISFACT VOL174       HRDOW7 0.0 0.0 0.0 0.0 0.0 0.0 0.0 1.0
EMISFACT VOL174       HRDOW7 1.0 1.0 1.0 1.0 1.0 1.0 1.0 0.0
EMISFACT VOL174       HRDOW7 0.0 0.0 0.0 0.0 0.0 0.0 0.0 0.0
EMISFACT VOL174       HRDOW7 0.0 0.0 0.0 0.0 0.0 0.0 0.0 1.0
EMISFACT VOL174       HRDOW7 1.0 1.0 1.0 1.0 1.0 1.0 1.0 0.0
EMISFACT VOL174       HRDOW7 0.0 0.0 0.0 0.0 0.0 0.0 0.0 0.0
EMISFACT VOL174       HRDOW7 0.0 0.0 0.0 0.0 0.0 0.0 0.0 1.0
EMISFACT VOL174       HRDOW7 1.0 1.0 1.0 1.0 1.0 1.0 1.0 0.0
EMISFACT VOL174       HRDOW7 0.0 0.0 0.0 0.0 0.0 0.0 0.0 0.0
EMISFACT VOL174       HRDOW7 0.0 0.0 0.0 0.0 0.0 0.0 0.0 0.0
EMISFACT VOL174       HRDOW7 0.0 0.0 0.0 0.0 0.0 0.0 0.0 0.0
EMISFACT VOL174       HRDOW7 0.0 0.0 0.0 0.0 0.0 0.0 0.0 0.0
EMISFACT VOL174       HRDOW7 0.0 0.0 0.0 0.0 0.0 0.0 0.0 0.0
EMISFACT VOL174       HRDOW7 0.0 0.0 0.0 0.0 0.0 0.0 0.0 0.0
EMISFACT VOL175       HRDOW7 0.0 0.0 0.0 0.0 0.0 0.0 0.0 1.0
EMISFACT VOL175       HRDOW7 1.0 1.0 1.0 1.0 1.0 1.0 1.0 0.0
EMISFACT VOL175       HRDOW7 0.0 0.0 0.0 0.0 0.0 0.0 0.0 0.0
EMISFACT VOL175       HRDOW7 0.0 0.0 0.0 0.0 0.0 0.0 0.0 1.0
EMISFACT VOL175       HRDOW7 1.0 1.0 1.0 1.0 1.0 1.0 1.0 0.0
EMISFACT VOL175       HRDOW7 0.0 0.0 0.0 0.0 0.0 0.0 0.0 0.0
EMISFACT VOL175       HRDOW7 0.0 0.0 0.0 0.0 0.0 0.0 0.0 1.0
EMISFACT VOL175       HRDOW7 1.0 1.0 1.0 1.0 1.0 1.0 1.0 0.0
EMISFACT VOL175       HRDOW7 0.0 0.0 0.0 0.0 0.0 0.0 0.0 0.0
```

```
EMISFACT VOL175       HRDOW7 0.0 0.0 0.0 0.0 0.0 0.0 0.0 1.0
EMISFACT VOL175       HRDOW7 1.0 1.0 1.0 1.0 1.0 1.0 1.0 0.0
EMISFACT VOL175       HRDOW7 0.0 0.0 0.0 0.0 0.0 0.0 0.0 0.0
EMISFACT VOL175       HRDOW7 0.0 0.0 0.0 0.0 0.0 0.0 0.0 1.0
EMISFACT VOL175       HRDOW7 1.0 1.0 1.0 1.0 1.0 1.0 1.0 0.0
EMISFACT VOL175       HRDOW7 0.0 0.0 0.0 0.0 0.0 0.0 0.0 0.0
EMISFACT VOL175       HRDOW7 0.0 0.0 0.0 0.0 0.0 0.0 0.0 0.0
EMISFACT VOL175       HRDOW7 0.0 0.0 0.0 0.0 0.0 0.0 0.0 0.0
EMISFACT VOL175       HRDOW7 0.0 0.0 0.0 0.0 0.0 0.0 0.0 0.0
EMISFACT VOL175       HRDOW7 0.0 0.0 0.0 0.0 0.0 0.0 0.0 0.0
EMISFACT VOL175       HRDOW7 0.0 0.0 0.0 0.0 0.0 0.0 0.0 0.0
EMISFACT VOL175       HRDOW7 0.0 0.0 0.0 0.0 0.0 0.0 0.0 0.0
EMISFACT VOL176       HRDOW7 0.0 0.0 0.0 0.0 0.0 0.0 0.0 1.0
EMISFACT VOL176       HRDOW7 1.0 1.0 1.0 1.0 1.0 1.0 1.0 0.0
EMISFACT VOL176       HRDOW7 0.0 0.0 0.0 0.0 0.0 0.0 0.0 0.0
EMISFACT VOL176       HRDOW7 0.0 0.0 0.0 0.0 0.0 0.0 0.0 1.0
EMISFACT VOL176       HRDOW7 1.0 1.0 1.0 1.0 1.0 1.0 1.0 0.0
EMISFACT VOL176       HRDOW7 0.0 0.0 0.0 0.0 0.0 0.0 0.0 0.0
EMISFACT VOL176       HRDOW7 0.0 0.0 0.0 0.0 0.0 0.0 0.0 1.0
EMISFACT VOL176       HRDOW7 1.0 1.0 1.0 1.0 1.0 1.0 1.0 0.0
EMISFACT VOL176       HRDOW7 0.0 0.0 0.0 0.0 0.0 0.0 0.0 0.0
EMISFACT VOL176       HRDOW7 0.0 0.0 0.0 0.0 0.0 0.0 0.0 1.0
EMISFACT VOL176       HRDOW7 1.0 1.0 1.0 1.0 1.0 1.0 1.0 0.0
EMISFACT VOL176       HRDOW7 0.0 0.0 0.0 0.0 0.0 0.0 0.0 0.0
EMISFACT VOL176       HRDOW7 0.0 0.0 0.0 0.0 0.0 0.0 0.0 0.0
EMISFACT VOL176       HRDOW7 0.0 0.0 0.0 0.0 0.0 0.0 0.0 0.0
EMISFACT VOL176       HRDOW7 0.0 0.0 0.0 0.0 0.0 0.0 0.0 0.0
EMISFACT VOL176       HRDOW7 0.0 0.0 0.0 0.0 0.0 0.0 0.0 0.0
EMISFACT VOL176       HRDOW7 0.0 0.0 0.0 0.0 0.0 0.0 0.0 0.0
EMISFACT VOL177       HRDOW7 0.0 0.0 0.0 0.0 0.0 0.0 0.0 1.0
EMISFACT VOL177       HRDOW7 1.0 1.0 1.0 1.0 1.0 1.0 1.0 0.0
EMISFACT VOL177       HRDOW7 0.0 0.0 0.0 0.0 0.0 0.0 0.0 0.0
EMISFACT VOL177       HRDOW7 0.0 0.0 0.0 0.0 0.0 0.0 0.0 1.0
EMISFACT VOL177       HRDOW7 1.0 1.0 1.0 1.0 1.0 1.0 1.0 0.0
EMISFACT VOL177       HRDOW7 0.0 0.0 0.0 0.0 0.0 0.0 0.0 0.0
EMISFACT VOL177       HRDOW7 0.0 0.0 0.0 0.0 0.0 0.0 0.0 1.0
EMISFACT VOL177       HRDOW7 1.0 1.0 1.0 1.0 1.0 1.0 1.0 0.0
EMISFACT VOL177       HRDOW7 0.0 0.0 0.0 0.0 0.0 0.0 0.0 0.0
EMISFACT VOL177       HRDOW7 0.0 0.0 0.0 0.0 0.0 0.0 0.0 1.0
EMISFACT VOL177       HRDOW7 1.0 1.0 1.0 1.0 1.0 1.0 1.0 0.0
EMISFACT VOL177       HRDOW7 0.0 0.0 0.0 0.0 0.0 0.0 0.0 0.0
EMISFACT VOL177       HRDOW7 0.0 0.0 0.0 0.0 0.0 0.0 0.0 0.0
EMISFACT VOL177       HRDOW7 0.0 0.0 0.0 0.0 0.0 0.0 0.0 0.0
EMISFACT VOL177       HRDOW7 0.0 0.0 0.0 0.0 0.0 0.0 0.0 0.0
EMISFACT VOL177       HRDOW7 0.0 0.0 0.0 0.0 0.0 0.0 0.0 0.0
EMISFACT VOL177       HRDOW7 0.0 0.0 0.0 0.0 0.0 0.0 0.0 0.0
EMISFACT VOL178       HRDOW7 0.0 0.0 0.0 0.0 0.0 0.0 0.0 1.0
EMISFACT VOL178       HRDOW7 1.0 1.0 1.0 1.0 1.0 1.0 1.0 0.0
EMISFACT VOL178       HRDOW7 0.0 0.0 0.0 0.0 0.0 0.0 0.0 0.0
EMISFACT VOL178       HRDOW7 0.0 0.0 0.0 0.0 0.0 0.0 0.0 1.0
EMISFACT VOL178       HRDOW7 1.0 1.0 1.0 1.0 1.0 1.0 1.0 0.0
EMISFACT VOL178       HRDOW7 0.0 0.0 0.0 0.0 0.0 0.0 0.0 0.0
EMISFACT VOL178       HRDOW7 0.0 0.0 0.0 0.0 0.0 0.0 0.0 1.0
EMISFACT VOL178       HRDOW7 1.0 1.0 1.0 1.0 1.0 1.0 1.0 0.0
EMISFACT VOL178       HRDOW7 0.0 0.0 0.0 0.0 0.0 0.0 0.0 0.0
EMISFACT VOL178       HRDOW7 0.0 0.0 0.0 0.0 0.0 0.0 0.0 1.0
EMISFACT VOL178       HRDOW7 1.0 1.0 1.0 1.0 1.0 1.0 1.0 0.0
EMISFACT VOL178       HRDOW7 0.0 0.0 0.0 0.0 0.0 0.0 0.0 0.0
```

```
EMISFACT VOL178       HRDOW7 0.0 0.0 0.0 0.0 0.0 0.0 0.0 1.0
EMISFACT VOL178       HRDOW7 1.0 1.0 1.0 1.0 1.0 1.0 1.0 0.0
EMISFACT VOL178       HRDOW7 0.0 0.0 0.0 0.0 0.0 0.0 0.0 0.0
EMISFACT VOL178       HRDOW7 0.0 0.0 0.0 0.0 0.0 0.0 0.0 0.0
EMISFACT VOL178       HRDOW7 0.0 0.0 0.0 0.0 0.0 0.0 0.0 0.0
EMISFACT VOL178       HRDOW7 0.0 0.0 0.0 0.0 0.0 0.0 0.0 0.0
EMISFACT VOL178       HRDOW7 0.0 0.0 0.0 0.0 0.0 0.0 0.0 0.0
EMISFACT VOL178       HRDOW7 0.0 0.0 0.0 0.0 0.0 0.0 0.0 0.0
EMISFACT VOL178       HRDOW7 0.0 0.0 0.0 0.0 0.0 0.0 0.0 0.0
EMISFACT VOL179       HRDOW7 0.0 0.0 0.0 0.0 0.0 0.0 0.0 1.0
EMISFACT VOL179       HRDOW7 1.0 1.0 1.0 1.0 1.0 1.0 1.0 0.0
EMISFACT VOL179       HRDOW7 0.0 0.0 0.0 0.0 0.0 0.0 0.0 0.0
EMISFACT VOL179       HRDOW7 0.0 0.0 0.0 0.0 0.0 0.0 0.0 1.0
EMISFACT VOL179       HRDOW7 1.0 1.0 1.0 1.0 1.0 1.0 1.0 0.0
EMISFACT VOL179       HRDOW7 0.0 0.0 0.0 0.0 0.0 0.0 0.0 0.0
EMISFACT VOL179       HRDOW7 0.0 0.0 0.0 0.0 0.0 0.0 0.0 1.0
EMISFACT VOL179       HRDOW7 1.0 1.0 1.0 1.0 1.0 1.0 1.0 0.0
EMISFACT VOL179       HRDOW7 0.0 0.0 0.0 0.0 0.0 0.0 0.0 0.0
EMISFACT VOL179       HRDOW7 0.0 0.0 0.0 0.0 0.0 0.0 0.0 1.0
EMISFACT VOL179       HRDOW7 1.0 1.0 1.0 1.0 1.0 1.0 1.0 0.0
EMISFACT VOL179       HRDOW7 0.0 0.0 0.0 0.0 0.0 0.0 0.0 0.0
EMISFACT VOL179       HRDOW7 0.0 0.0 0.0 0.0 0.0 0.0 0.0 0.0
EMISFACT VOL179       HRDOW7 0.0 0.0 0.0 0.0 0.0 0.0 0.0 0.0
EMISFACT VOL179       HRDOW7 0.0 0.0 0.0 0.0 0.0 0.0 0.0 0.0
EMISFACT VOL179       HRDOW7 0.0 0.0 0.0 0.0 0.0 0.0 0.0 0.0
EMISFACT VOL179       HRDOW7 0.0 0.0 0.0 0.0 0.0 0.0 0.0 0.0
EMISFACT VOL179       HRDOW7 0.0 0.0 0.0 0.0 0.0 0.0 0.0 0.0
EMISFACT VOL180       HRDOW7 0.0 0.0 0.0 0.0 0.0 0.0 0.0 1.0
EMISFACT VOL180       HRDOW7 1.0 1.0 1.0 1.0 1.0 1.0 1.0 0.0
EMISFACT VOL180       HRDOW7 0.0 0.0 0.0 0.0 0.0 0.0 0.0 0.0
EMISFACT VOL180       HRDOW7 0.0 0.0 0.0 0.0 0.0 0.0 0.0 1.0
EMISFACT VOL180       HRDOW7 1.0 1.0 1.0 1.0 1.0 1.0 1.0 0.0
EMISFACT VOL180       HRDOW7 0.0 0.0 0.0 0.0 0.0 0.0 0.0 0.0
EMISFACT VOL180       HRDOW7 0.0 0.0 0.0 0.0 0.0 0.0 0.0 1.0
EMISFACT VOL180       HRDOW7 1.0 1.0 1.0 1.0 1.0 1.0 1.0 0.0
EMISFACT VOL180       HRDOW7 0.0 0.0 0.0 0.0 0.0 0.0 0.0 0.0
EMISFACT VOL180       HRDOW7 0.0 0.0 0.0 0.0 0.0 0.0 0.0 1.0
EMISFACT VOL180       HRDOW7 1.0 1.0 1.0 1.0 1.0 1.0 1.0 0.0
EMISFACT VOL180       HRDOW7 0.0 0.0 0.0 0.0 0.0 0.0 0.0 0.0
EMISFACT VOL180       HRDOW7 0.0 0.0 0.0 0.0 0.0 0.0 0.0 0.0
EMISFACT VOL180       HRDOW7 0.0 0.0 0.0 0.0 0.0 0.0 0.0 0.0
EMISFACT VOL180       HRDOW7 0.0 0.0 0.0 0.0 0.0 0.0 0.0 0.0
EMISFACT VOL180       HRDOW7 0.0 0.0 0.0 0.0 0.0 0.0 0.0 0.0
EMISFACT VOL180       HRDOW7 0.0 0.0 0.0 0.0 0.0 0.0 0.0 0.0
EMISFACT VOL180       HRDOW7 0.0 0.0 0.0 0.0 0.0 0.0 0.0 0.0
EMISFACT VOL181       HRDOW7 0.0 0.0 0.0 0.0 0.0 0.0 0.0 1.0
EMISFACT VOL181       HRDOW7 1.0 1.0 1.0 1.0 1.0 1.0 1.0 0.0
EMISFACT VOL181       HRDOW7 0.0 0.0 0.0 0.0 0.0 0.0 0.0 0.0
EMISFACT VOL181       HRDOW7 0.0 0.0 0.0 0.0 0.0 0.0 0.0 1.0
EMISFACT VOL181       HRDOW7 1.0 1.0 1.0 1.0 1.0 1.0 1.0 0.0
EMISFACT VOL181       HRDOW7 0.0 0.0 0.0 0.0 0.0 0.0 0.0 0.0
EMISFACT VOL181       HRDOW7 0.0 0.0 0.0 0.0 0.0 0.0 0.0 1.0
EMISFACT VOL181       HRDOW7 1.0 1.0 1.0 1.0 1.0 1.0 1.0 0.0
EMISFACT VOL181       HRDOW7 0.0 0.0 0.0 0.0 0.0 0.0 0.0 0.0
EMISFACT VOL181       HRDOW7 0.0 0.0 0.0 0.0 0.0 0.0 0.0 1.0
EMISFACT VOL181       HRDOW7 1.0 1.0 1.0 1.0 1.0 1.0 1.0 0.0
EMISFACT VOL181       HRDOW7 0.0 0.0 0.0 0.0 0.0 0.0 0.0 0.0
EMISFACT VOL181       HRDOW7 0.0 0.0 0.0 0.0 0.0 0.0 0.0 1.0
EMISFACT VOL181       HRDOW7 1.0 1.0 1.0 1.0 1.0 1.0 1.0 0.0
EMISFACT VOL181       HRDOW7 0.0 0.0 0.0 0.0 0.0 0.0 0.0 0.0
```

```
EMISFACT VOL181       HRDOW7 0.0 0.0 0.0 0.0 0.0 0.0 0.0 0.0
EMISFACT VOL181       HRDOW7 0.0 0.0 0.0 0.0 0.0 0.0 0.0 0.0
EMISFACT VOL181       HRDOW7 0.0 0.0 0.0 0.0 0.0 0.0 0.0 0.0
EMISFACT VOL181       HRDOW7 0.0 0.0 0.0 0.0 0.0 0.0 0.0 0.0
EMISFACT VOL181       HRDOW7 0.0 0.0 0.0 0.0 0.0 0.0 0.0 0.0
EMISFACT VOL181       HRDOW7 0.0 0.0 0.0 0.0 0.0 0.0 0.0 0.0
EMISFACT VOL182       HRDOW7 0.0 0.0 0.0 0.0 0.0 0.0 0.0 1.0
EMISFACT VOL182       HRDOW7 1.0 1.0 1.0 1.0 1.0 1.0 1.0 0.0
EMISFACT VOL182       HRDOW7 0.0 0.0 0.0 0.0 0.0 0.0 0.0 0.0
EMISFACT VOL182       HRDOW7 0.0 0.0 0.0 0.0 0.0 0.0 0.0 1.0
EMISFACT VOL182       HRDOW7 1.0 1.0 1.0 1.0 1.0 1.0 1.0 0.0
EMISFACT VOL182       HRDOW7 0.0 0.0 0.0 0.0 0.0 0.0 0.0 0.0
EMISFACT VOL182       HRDOW7 0.0 0.0 0.0 0.0 0.0 0.0 0.0 1.0
EMISFACT VOL182       HRDOW7 1.0 1.0 1.0 1.0 1.0 1.0 1.0 0.0
EMISFACT VOL182       HRDOW7 0.0 0.0 0.0 0.0 0.0 0.0 0.0 0.0
EMISFACT VOL182       HRDOW7 0.0 0.0 0.0 0.0 0.0 0.0 0.0 1.0
EMISFACT VOL182       HRDOW7 1.0 1.0 1.0 1.0 1.0 1.0 1.0 0.0
EMISFACT VOL182       HRDOW7 0.0 0.0 0.0 0.0 0.0 0.0 0.0 0.0
EMISFACT VOL182       HRDOW7 0.0 0.0 0.0 0.0 0.0 0.0 0.0 1.0
EMISFACT VOL182       HRDOW7 1.0 1.0 1.0 1.0 1.0 1.0 1.0 0.0
EMISFACT VOL182       HRDOW7 0.0 0.0 0.0 0.0 0.0 0.0 0.0 0.0
EMISFACT VOL182       HRDOW7 0.0 0.0 0.0 0.0 0.0 0.0 0.0 1.0
EMISFACT VOL182       HRDOW7 1.0 1.0 1.0 1.0 1.0 1.0 1.0 0.0
EMISFACT VOL182       HRDOW7 0.0 0.0 0.0 0.0 0.0 0.0 0.0 0.0
EMISFACT VOL182       HRDOW7 0.0 0.0 0.0 0.0 0.0 0.0 0.0 0.0
EMISFACT VOL182       HRDOW7 0.0 0.0 0.0 0.0 0.0 0.0 0.0 0.0
EMISFACT VOL182       HRDOW7 0.0 0.0 0.0 0.0 0.0 0.0 0.0 0.0
EMISFACT VOL182       HRDOW7 0.0 0.0 0.0 0.0 0.0 0.0 0.0 0.0
EMISFACT VOL182       HRDOW7 0.0 0.0 0.0 0.0 0.0 0.0 0.0 0.0
EMISFACT VOL183       HRDOW7 0.0 0.0 0.0 0.0 0.0 0.0 0.0 1.0
EMISFACT VOL183       HRDOW7 1.0 1.0 1.0 1.0 1.0 1.0 1.0 0.0
EMISFACT VOL183       HRDOW7 0.0 0.0 0.0 0.0 0.0 0.0 0.0 0.0
EMISFACT VOL183       HRDOW7 0.0 0.0 0.0 0.0 0.0 0.0 0.0 1.0
EMISFACT VOL183       HRDOW7 1.0 1.0 1.0 1.0 1.0 1.0 1.0 0.0
EMISFACT VOL183       HRDOW7 0.0 0.0 0.0 0.0 0.0 0.0 0.0 0.0
EMISFACT VOL183       HRDOW7 0.0 0.0 0.0 0.0 0.0 0.0 0.0 1.0
EMISFACT VOL183       HRDOW7 1.0 1.0 1.0 1.0 1.0 1.0 1.0 0.0
EMISFACT VOL183       HRDOW7 0.0 0.0 0.0 0.0 0.0 0.0 0.0 0.0
EMISFACT VOL183       HRDOW7 0.0 0.0 0.0 0.0 0.0 0.0 0.0 1.0
EMISFACT VOL183       HRDOW7 1.0 1.0 1.0 1.0 1.0 1.0 1.0 0.0
EMISFACT VOL183       HRDOW7 0.0 0.0 0.0 0.0 0.0 0.0 0.0 0.0
EMISFACT VOL183       HRDOW7 0.0 0.0 0.0 0.0 0.0 0.0 0.0 1.0
EMISFACT VOL183       HRDOW7 1.0 1.0 1.0 1.0 1.0 1.0 1.0 0.0
EMISFACT VOL183       HRDOW7 0.0 0.0 0.0 0.0 0.0 0.0 0.0 0.0
EMISFACT VOL183       HRDOW7 0.0 0.0 0.0 0.0 0.0 0.0 0.0 0.0
EMISFACT VOL183       HRDOW7 0.0 0.0 0.0 0.0 0.0 0.0 0.0 0.0
EMISFACT VOL183       HRDOW7 0.0 0.0 0.0 0.0 0.0 0.0 0.0 0.0
EMISFACT VOL183       HRDOW7 0.0 0.0 0.0 0.0 0.0 0.0 0.0 0.0
EMISFACT VOL183       HRDOW7 0.0 0.0 0.0 0.0 0.0 0.0 0.0 0.0
EMISFACT VOL183       HRDOW7 0.0 0.0 0.0 0.0 0.0 0.0 0.0 0.0
EMISFACT VOL184       HRDOW7 0.0 0.0 0.0 0.0 0.0 0.0 0.0 1.0
EMISFACT VOL184       HRDOW7 1.0 1.0 1.0 1.0 1.0 1.0 1.0 0.0
EMISFACT VOL184       HRDOW7 0.0 0.0 0.0 0.0 0.0 0.0 0.0 0.0
EMISFACT VOL184       HRDOW7 0.0 0.0 0.0 0.0 0.0 0.0 0.0 1.0
EMISFACT VOL184       HRDOW7 1.0 1.0 1.0 1.0 1.0 1.0 1.0 0.0
EMISFACT VOL184       HRDOW7 0.0 0.0 0.0 0.0 0.0 0.0 0.0 0.0
EMISFACT VOL184       HRDOW7 0.0 0.0 0.0 0.0 0.0 0.0 0.0 1.0
EMISFACT VOL184       HRDOW7 1.0 1.0 1.0 1.0 1.0 1.0 1.0 0.0
EMISFACT VOL184       HRDOW7 0.0 0.0 0.0 0.0 0.0 0.0 0.0 0.0
EMISFACT VOL184       HRDOW7 0.0 0.0 0.0 0.0 0.0 0.0 0.0 1.0
EMISFACT VOL184       HRDOW7 1.0 1.0 1.0 1.0 1.0 1.0 1.0 0.0
EMISFACT VOL184       HRDOW7 0.0 0.0 0.0 0.0 0.0 0.0 0.0 0.0
EMISFACT VOL184       HRDOW7 0.0 0.0 0.0 0.0 0.0 0.0 0.0 0.0
EMISFACT VOL184       HRDOW7 0.0 0.0 0.0 0.0 0.0 0.0 0.0 0.0
EMISFACT VOL184       HRDOW7 0.0 0.0 0.0 0.0 0.0 0.0 0.0 0.0
```

```
EMISFACT VOL184       HRDOW7 0.0 0.0 0.0 0.0 0.0 0.0 0.0 0.0
EMISFACT VOL184       HRDOW7 0.0 0.0 0.0 0.0 0.0 0.0 0.0 0.0
EMISFACT VOL184       HRDOW7 0.0 0.0 0.0 0.0 0.0 0.0 0.0 0.0
EMISFACT VOL185       HRDOW7 0.0 0.0 0.0 0.0 0.0 0.0 0.0 1.0
EMISFACT VOL185       HRDOW7 1.0 1.0 1.0 1.0 1.0 1.0 1.0 0.0
EMISFACT VOL185       HRDOW7 0.0 0.0 0.0 0.0 0.0 0.0 0.0 0.0
EMISFACT VOL185       HRDOW7 0.0 0.0 0.0 0.0 0.0 0.0 0.0 1.0
EMISFACT VOL185       HRDOW7 1.0 1.0 1.0 1.0 1.0 1.0 1.0 0.0
EMISFACT VOL185       HRDOW7 0.0 0.0 0.0 0.0 0.0 0.0 0.0 0.0
EMISFACT VOL185       HRDOW7 0.0 0.0 0.0 0.0 0.0 0.0 0.0 1.0
EMISFACT VOL185       HRDOW7 1.0 1.0 1.0 1.0 1.0 1.0 1.0 0.0
EMISFACT VOL185       HRDOW7 0.0 0.0 0.0 0.0 0.0 0.0 0.0 0.0
EMISFACT VOL185       HRDOW7 0.0 0.0 0.0 0.0 0.0 0.0 0.0 1.0
EMISFACT VOL185       HRDOW7 1.0 1.0 1.0 1.0 1.0 1.0 1.0 0.0
EMISFACT VOL185       HRDOW7 0.0 0.0 0.0 0.0 0.0 0.0 0.0 0.0
EMISFACT VOL185       HRDOW7 0.0 0.0 0.0 0.0 0.0 0.0 0.0 1.0
EMISFACT VOL185       HRDOW7 1.0 1.0 1.0 1.0 1.0 1.0 1.0 0.0
EMISFACT VOL185       HRDOW7 0.0 0.0 0.0 0.0 0.0 0.0 0.0 0.0
EMISFACT VOL185       HRDOW7 0.0 0.0 0.0 0.0 0.0 0.0 0.0 0.0
EMISFACT VOL185       HRDOW7 0.0 0.0 0.0 0.0 0.0 0.0 0.0 0.0
EMISFACT VOL185       HRDOW7 0.0 0.0 0.0 0.0 0.0 0.0 0.0 0.0
EMISFACT VOL185       HRDOW7 0.0 0.0 0.0 0.0 0.0 0.0 0.0 0.0
EMISFACT VOL185       HRDOW7 0.0 0.0 0.0 0.0 0.0 0.0 0.0 0.0
EMISFACT VOL185       HRDOW7 0.0 0.0 0.0 0.0 0.0 0.0 0.0 0.0
EMISFACT VOL186       HRDOW7 0.0 0.0 0.0 0.0 0.0 0.0 0.0 1.0
EMISFACT VOL186       HRDOW7 1.0 1.0 1.0 1.0 1.0 1.0 1.0 0.0
EMISFACT VOL186       HRDOW7 0.0 0.0 0.0 0.0 0.0 0.0 0.0 0.0
EMISFACT VOL186       HRDOW7 0.0 0.0 0.0 0.0 0.0 0.0 0.0 1.0
EMISFACT VOL186       HRDOW7 1.0 1.0 1.0 1.0 1.0 1.0 1.0 0.0
EMISFACT VOL186       HRDOW7 0.0 0.0 0.0 0.0 0.0 0.0 0.0 0.0
EMISFACT VOL186       HRDOW7 0.0 0.0 0.0 0.0 0.0 0.0 0.0 1.0
EMISFACT VOL186       HRDOW7 1.0 1.0 1.0 1.0 1.0 1.0 1.0 0.0
EMISFACT VOL186       HRDOW7 0.0 0.0 0.0 0.0 0.0 0.0 0.0 0.0
EMISFACT VOL186       HRDOW7 0.0 0.0 0.0 0.0 0.0 0.0 0.0 1.0
EMISFACT VOL186       HRDOW7 1.0 1.0 1.0 1.0 1.0 1.0 1.0 0.0
EMISFACT VOL186       HRDOW7 0.0 0.0 0.0 0.0 0.0 0.0 0.0 0.0
EMISFACT VOL186       HRDOW7 0.0 0.0 0.0 0.0 0.0 0.0 0.0 1.0
EMISFACT VOL186       HRDOW7 1.0 1.0 1.0 1.0 1.0 1.0 1.0 0.0
EMISFACT VOL186       HRDOW7 0.0 0.0 0.0 0.0 0.0 0.0 0.0 0.0
EMISFACT VOL186       HRDOW7 0.0 0.0 0.0 0.0 0.0 0.0 0.0 0.0
EMISFACT VOL186       HRDOW7 0.0 0.0 0.0 0.0 0.0 0.0 0.0 0.0
EMISFACT VOL186       HRDOW7 0.0 0.0 0.0 0.0 0.0 0.0 0.0 0.0
EMISFACT VOL186       HRDOW7 0.0 0.0 0.0 0.0 0.0 0.0 0.0 0.0
EMISFACT VOL186       HRDOW7 0.0 0.0 0.0 0.0 0.0 0.0 0.0 0.0
EMISFACT VOL186       HRDOW7 0.0 0.0 0.0 0.0 0.0 0.0 0.0 0.0
EMISFACT VOL187       HRDOW7 0.0 0.0 0.0 0.0 0.0 0.0 0.0 1.0
EMISFACT VOL187       HRDOW7 1.0 1.0 1.0 1.0 1.0 1.0 1.0 0.0
EMISFACT VOL187       HRDOW7 0.0 0.0 0.0 0.0 0.0 0.0 0.0 0.0
EMISFACT VOL187       HRDOW7 0.0 0.0 0.0 0.0 0.0 0.0 0.0 1.0
EMISFACT VOL187       HRDOW7 1.0 1.0 1.0 1.0 1.0 1.0 1.0 0.0
EMISFACT VOL187       HRDOW7 0.0 0.0 0.0 0.0 0.0 0.0 0.0 0.0
EMISFACT VOL187       HRDOW7 0.0 0.0 0.0 0.0 0.0 0.0 0.0 1.0
EMISFACT VOL187       HRDOW7 1.0 1.0 1.0 1.0 1.0 1.0 1.0 0.0
EMISFACT VOL187       HRDOW7 0.0 0.0 0.0 0.0 0.0 0.0 0.0 0.0
EMISFACT VOL187       HRDOW7 0.0 0.0 0.0 0.0 0.0 0.0 0.0 1.0
EMISFACT VOL187       HRDOW7 1.0 1.0 1.0 1.0 1.0 1.0 1.0 0.0
EMISFACT VOL187       HRDOW7 0.0 0.0 0.0 0.0 0.0 0.0 0.0 0.0
EMISFACT VOL187       HRDOW7 0.0 0.0 0.0 0.0 0.0 0.0 0.0 1.0
EMISFACT VOL187       HRDOW7 1.0 1.0 1.0 1.0 1.0 1.0 1.0 0.0
EMISFACT VOL187       HRDOW7 0.0 0.0 0.0 0.0 0.0 0.0 0.0 0.0
EMISFACT VOL187       HRDOW7 0.0 0.0 0.0 0.0 0.0 0.0 0.0 0.0
EMISFACT VOL187       HRDOW7 0.0 0.0 0.0 0.0 0.0 0.0 0.0 0.0
EMISFACT VOL187       HRDOW7 0.0 0.0 0.0 0.0 0.0 0.0 0.0 0.0
EMISFACT VOL187       HRDOW7 0.0 0.0 0.0 0.0 0.0 0.0 0.0 0.0
EMISFACT VOL187       HRDOW7 0.0 0.0 0.0 0.0 0.0 0.0 0.0 0.0
EMISFACT VOL187       HRDOW7 0.0 0.0 0.0 0.0 0.0 0.0 0.0 0.0
```

```
EMISFACT VOL188       HRDOW7 0.0 0.0 0.0 0.0 0.0 0.0 0.0 1.0
EMISFACT VOL188       HRDOW7 1.0 1.0 1.0 1.0 1.0 1.0 1.0 0.0
EMISFACT VOL188       HRDOW7 0.0 0.0 0.0 0.0 0.0 0.0 0.0 0.0
EMISFACT VOL188       HRDOW7 0.0 0.0 0.0 0.0 0.0 0.0 0.0 1.0
EMISFACT VOL188       HRDOW7 1.0 1.0 1.0 1.0 1.0 1.0 1.0 0.0
EMISFACT VOL188       HRDOW7 0.0 0.0 0.0 0.0 0.0 0.0 0.0 0.0
EMISFACT VOL188       HRDOW7 0.0 0.0 0.0 0.0 0.0 0.0 0.0 1.0
EMISFACT VOL188       HRDOW7 1.0 1.0 1.0 1.0 1.0 1.0 1.0 0.0
EMISFACT VOL188       HRDOW7 0.0 0.0 0.0 0.0 0.0 0.0 0.0 0.0
EMISFACT VOL188       HRDOW7 0.0 0.0 0.0 0.0 0.0 0.0 0.0 1.0
EMISFACT VOL188       HRDOW7 1.0 1.0 1.0 1.0 1.0 1.0 1.0 0.0
EMISFACT VOL188       HRDOW7 0.0 0.0 0.0 0.0 0.0 0.0 0.0 0.0
EMISFACT VOL188       HRDOW7 0.0 0.0 0.0 0.0 0.0 0.0 0.0 1.0
EMISFACT VOL188       HRDOW7 1.0 1.0 1.0 1.0 1.0 1.0 1.0 0.0
EMISFACT VOL188       HRDOW7 0.0 0.0 0.0 0.0 0.0 0.0 0.0 0.0
EMISFACT VOL188       HRDOW7 0.0 0.0 0.0 0.0 0.0 0.0 0.0 0.0
EMISFACT VOL188       HRDOW7 0.0 0.0 0.0 0.0 0.0 0.0 0.0 0.0
EMISFACT VOL188       HRDOW7 0.0 0.0 0.0 0.0 0.0 0.0 0.0 0.0
EMISFACT VOL188       HRDOW7 0.0 0.0 0.0 0.0 0.0 0.0 0.0 0.0
EMISFACT VOL188       HRDOW7 0.0 0.0 0.0 0.0 0.0 0.0 0.0 0.0
EMISFACT VOL189       HRDOW7 0.0 0.0 0.0 0.0 0.0 0.0 0.0 1.0
EMISFACT VOL189       HRDOW7 1.0 1.0 1.0 1.0 1.0 1.0 1.0 0.0
EMISFACT VOL189       HRDOW7 0.0 0.0 0.0 0.0 0.0 0.0 0.0 0.0
EMISFACT VOL189       HRDOW7 0.0 0.0 0.0 0.0 0.0 0.0 0.0 1.0
EMISFACT VOL189       HRDOW7 1.0 1.0 1.0 1.0 1.0 1.0 1.0 0.0
EMISFACT VOL189       HRDOW7 0.0 0.0 0.0 0.0 0.0 0.0 0.0 0.0
EMISFACT VOL189       HRDOW7 0.0 0.0 0.0 0.0 0.0 0.0 0.0 1.0
EMISFACT VOL189       HRDOW7 1.0 1.0 1.0 1.0 1.0 1.0 1.0 0.0
EMISFACT VOL189       HRDOW7 0.0 0.0 0.0 0.0 0.0 0.0 0.0 0.0
EMISFACT VOL189       HRDOW7 0.0 0.0 0.0 0.0 0.0 0.0 0.0 1.0
EMISFACT VOL189       HRDOW7 1.0 1.0 1.0 1.0 1.0 1.0 1.0 0.0
EMISFACT VOL189       HRDOW7 0.0 0.0 0.0 0.0 0.0 0.0 0.0 0.0
EMISFACT VOL189       HRDOW7 0.0 0.0 0.0 0.0 0.0 0.0 0.0 0.0
EMISFACT VOL189       HRDOW7 0.0 0.0 0.0 0.0 0.0 0.0 0.0 0.0
EMISFACT VOL189       HRDOW7 0.0 0.0 0.0 0.0 0.0 0.0 0.0 0.0
EMISFACT VOL189       HRDOW7 0.0 0.0 0.0 0.0 0.0 0.0 0.0 0.0
EMISFACT VOL189       HRDOW7 0.0 0.0 0.0 0.0 0.0 0.0 0.0 0.0
EMISFACT VOL190       HRDOW7 0.0 0.0 0.0 0.0 0.0 0.0 0.0 1.0
EMISFACT VOL190       HRDOW7 1.0 1.0 1.0 1.0 1.0 1.0 1.0 0.0
EMISFACT VOL190       HRDOW7 0.0 0.0 0.0 0.0 0.0 0.0 0.0 0.0
EMISFACT VOL190       HRDOW7 0.0 0.0 0.0 0.0 0.0 0.0 0.0 1.0
EMISFACT VOL190       HRDOW7 1.0 1.0 1.0 1.0 1.0 1.0 1.0 0.0
EMISFACT VOL190       HRDOW7 0.0 0.0 0.0 0.0 0.0 0.0 0.0 0.0
EMISFACT VOL190       HRDOW7 0.0 0.0 0.0 0.0 0.0 0.0 0.0 1.0
EMISFACT VOL190       HRDOW7 1.0 1.0 1.0 1.0 1.0 1.0 1.0 0.0
EMISFACT VOL190       HRDOW7 0.0 0.0 0.0 0.0 0.0 0.0 0.0 0.0
EMISFACT VOL190       HRDOW7 0.0 0.0 0.0 0.0 0.0 0.0 0.0 1.0
EMISFACT VOL190       HRDOW7 1.0 1.0 1.0 1.0 1.0 1.0 1.0 0.0
EMISFACT VOL190       HRDOW7 0.0 0.0 0.0 0.0 0.0 0.0 0.0 0.0
EMISFACT VOL190       HRDOW7 0.0 0.0 0.0 0.0 0.0 0.0 0.0 0.0
EMISFACT VOL190       HRDOW7 0.0 0.0 0.0 0.0 0.0 0.0 0.0 0.0
EMISFACT VOL190       HRDOW7 0.0 0.0 0.0 0.0 0.0 0.0 0.0 0.0
EMISFACT VOL190       HRDOW7 0.0 0.0 0.0 0.0 0.0 0.0 0.0 0.0
EMISFACT VOL190       HRDOW7 0.0 0.0 0.0 0.0 0.0 0.0 0.0 0.0
EMISFACT VOL190       HRDOW7 0.0 0.0 0.0 0.0 0.0 0.0 0.0 0.0
EMISFACT VOL191       HRDOW7 0.0 0.0 0.0 0.0 0.0 0.0 0.0 1.0
EMISFACT VOL191       HRDOW7 1.0 1.0 1.0 1.0 1.0 1.0 1.0 0.0
EMISFACT VOL191       HRDOW7 0.0 0.0 0.0 0.0 0.0 0.0 0.0 0.0
```

```
EMISFACT VOL191       HRDOW7 0.0 0.0 0.0 0.0 0.0 0.0 0.0 1.0
EMISFACT VOL191       HRDOW7 1.0 1.0 1.0 1.0 1.0 1.0 1.0 0.0
EMISFACT VOL191       HRDOW7 0.0 0.0 0.0 0.0 0.0 0.0 0.0 0.0
EMISFACT VOL191       HRDOW7 0.0 0.0 0.0 0.0 0.0 0.0 0.0 1.0
EMISFACT VOL191       HRDOW7 1.0 1.0 1.0 1.0 1.0 1.0 1.0 0.0
EMISFACT VOL191       HRDOW7 0.0 0.0 0.0 0.0 0.0 0.0 0.0 0.0
EMISFACT VOL191       HRDOW7 0.0 0.0 0.0 0.0 0.0 0.0 0.0 1.0
EMISFACT VOL191       HRDOW7 1.0 1.0 1.0 1.0 1.0 1.0 1.0 0.0
EMISFACT VOL191       HRDOW7 0.0 0.0 0.0 0.0 0.0 0.0 0.0 0.0
EMISFACT VOL191       HRDOW7 0.0 0.0 0.0 0.0 0.0 0.0 0.0 1.0
EMISFACT VOL191       HRDOW7 1.0 1.0 1.0 1.0 1.0 1.0 1.0 0.0
EMISFACT VOL191       HRDOW7 0.0 0.0 0.0 0.0 0.0 0.0 0.0 0.0
EMISFACT VOL191       HRDOW7 0.0 0.0 0.0 0.0 0.0 0.0 0.0 0.0
EMISFACT VOL191       HRDOW7 0.0 0.0 0.0 0.0 0.0 0.0 0.0 0.0
EMISFACT VOL191       HRDOW7 0.0 0.0 0.0 0.0 0.0 0.0 0.0 0.0
EMISFACT VOL191       HRDOW7 0.0 0.0 0.0 0.0 0.0 0.0 0.0 0.0
EMISFACT VOL191       HRDOW7 0.0 0.0 0.0 0.0 0.0 0.0 0.0 0.0
EMISFACT VOL191       HRDOW7 0.0 0.0 0.0 0.0 0.0 0.0 0.0 0.0
EMISFACT VOL192       HRDOW7 0.0 0.0 0.0 0.0 0.0 0.0 0.0 1.0
EMISFACT VOL192       HRDOW7 1.0 1.0 1.0 1.0 1.0 1.0 1.0 0.0
EMISFACT VOL192       HRDOW7 0.0 0.0 0.0 0.0 0.0 0.0 0.0 0.0
EMISFACT VOL192       HRDOW7 0.0 0.0 0.0 0.0 0.0 0.0 0.0 1.0
EMISFACT VOL192       HRDOW7 1.0 1.0 1.0 1.0 1.0 1.0 1.0 0.0
EMISFACT VOL192       HRDOW7 0.0 0.0 0.0 0.0 0.0 0.0 0.0 0.0
EMISFACT VOL192       HRDOW7 0.0 0.0 0.0 0.0 0.0 0.0 0.0 1.0
EMISFACT VOL192       HRDOW7 1.0 1.0 1.0 1.0 1.0 1.0 1.0 0.0
EMISFACT VOL192       HRDOW7 0.0 0.0 0.0 0.0 0.0 0.0 0.0 0.0
EMISFACT VOL192       HRDOW7 0.0 0.0 0.0 0.0 0.0 0.0 0.0 1.0
EMISFACT VOL192       HRDOW7 1.0 1.0 1.0 1.0 1.0 1.0 1.0 0.0
EMISFACT VOL192       HRDOW7 0.0 0.0 0.0 0.0 0.0 0.0 0.0 0.0
EMISFACT VOL192       HRDOW7 0.0 0.0 0.0 0.0 0.0 0.0 0.0 1.0
EMISFACT VOL192       HRDOW7 1.0 1.0 1.0 1.0 1.0 1.0 1.0 0.0
EMISFACT VOL192       HRDOW7 0.0 0.0 0.0 0.0 0.0 0.0 0.0 0.0
EMISFACT VOL192       HRDOW7 0.0 0.0 0.0 0.0 0.0 0.0 0.0 0.0
EMISFACT VOL192       HRDOW7 0.0 0.0 0.0 0.0 0.0 0.0 0.0 0.0
EMISFACT VOL192       HRDOW7 0.0 0.0 0.0 0.0 0.0 0.0 0.0 0.0
EMISFACT VOL192       HRDOW7 0.0 0.0 0.0 0.0 0.0 0.0 0.0 0.0
EMISFACT VOL192       HRDOW7 0.0 0.0 0.0 0.0 0.0 0.0 0.0 0.0
EMISFACT VOL192       HRDOW7 0.0 0.0 0.0 0.0 0.0 0.0 0.0 0.0
EMISFACT VOL193       HRDOW7 0.0 0.0 0.0 0.0 0.0 0.0 0.0 1.0
EMISFACT VOL193       HRDOW7 1.0 1.0 1.0 1.0 1.0 1.0 1.0 0.0
EMISFACT VOL193       HRDOW7 0.0 0.0 0.0 0.0 0.0 0.0 0.0 0.0
EMISFACT VOL193       HRDOW7 0.0 0.0 0.0 0.0 0.0 0.0 0.0 1.0
EMISFACT VOL193       HRDOW7 1.0 1.0 1.0 1.0 1.0 1.0 1.0 0.0
EMISFACT VOL193       HRDOW7 0.0 0.0 0.0 0.0 0.0 0.0 0.0 0.0
EMISFACT VOL193       HRDOW7 0.0 0.0 0.0 0.0 0.0 0.0 0.0 1.0
EMISFACT VOL193       HRDOW7 1.0 1.0 1.0 1.0 1.0 1.0 1.0 0.0
EMISFACT VOL193       HRDOW7 0.0 0.0 0.0 0.0 0.0 0.0 0.0 0.0
EMISFACT VOL193       HRDOW7 0.0 0.0 0.0 0.0 0.0 0.0 0.0 1.0
EMISFACT VOL193       HRDOW7 1.0 1.0 1.0 1.0 1.0 1.0 1.0 0.0
EMISFACT VOL193       HRDOW7 0.0 0.0 0.0 0.0 0.0 0.0 0.0 0.0
EMISFACT VOL193       HRDOW7 0.0 0.0 0.0 0.0 0.0 0.0 0.0 1.0
EMISFACT VOL193       HRDOW7 1.0 1.0 1.0 1.0 1.0 1.0 1.0 0.0
EMISFACT VOL193       HRDOW7 0.0 0.0 0.0 0.0 0.0 0.0 0.0 0.0
EMISFACT VOL193       HRDOW7 0.0 0.0 0.0 0.0 0.0 0.0 0.0 0.0
EMISFACT VOL193       HRDOW7 0.0 0.0 0.0 0.0 0.0 0.0 0.0 0.0
EMISFACT VOL193       HRDOW7 0.0 0.0 0.0 0.0 0.0 0.0 0.0 0.0
EMISFACT VOL193       HRDOW7 0.0 0.0 0.0 0.0 0.0 0.0 0.0 0.0
EMISFACT VOL193       HRDOW7 0.0 0.0 0.0 0.0 0.0 0.0 0.0 0.0
EMISFACT VOL193       HRDOW7 0.0 0.0 0.0 0.0 0.0 0.0 0.0 0.0
EMISFACT VOL194       HRDOW7 0.0 0.0 0.0 0.0 0.0 0.0 0.0 1.0
EMISFACT VOL194       HRDOW7 1.0 1.0 1.0 1.0 1.0 1.0 1.0 0.0
EMISFACT VOL194       HRDOW7 0.0 0.0 0.0 0.0 0.0 0.0 0.0 0.0
EMISFACT VOL194       HRDOW7 0.0 0.0 0.0 0.0 0.0 0.0 0.0 1.0
EMISFACT VOL194       HRDOW7 1.0 1.0 1.0 1.0 1.0 1.0 1.0 0.0
EMISFACT VOL194       HRDOW7 0.0 0.0 0.0 0.0 0.0 0.0 0.0 0.0
```

```
EMISFACT VOL194       HRDOW7 0.0 0.0 0.0 0.0 0.0 0.0 0.0 1.0
EMISFACT VOL194       HRDOW7 1.0 1.0 1.0 1.0 1.0 1.0 1.0 0.0
EMISFACT VOL194       HRDOW7 0.0 0.0 0.0 0.0 0.0 0.0 0.0 0.0
EMISFACT VOL194       HRDOW7 0.0 0.0 0.0 0.0 0.0 0.0 0.0 1.0
EMISFACT VOL194       HRDOW7 1.0 1.0 1.0 1.0 1.0 1.0 1.0 0.0
EMISFACT VOL194       HRDOW7 0.0 0.0 0.0 0.0 0.0 0.0 0.0 0.0
EMISFACT VOL194       HRDOW7 0.0 0.0 0.0 0.0 0.0 0.0 0.0 1.0
EMISFACT VOL194       HRDOW7 1.0 1.0 1.0 1.0 1.0 1.0 1.0 0.0
EMISFACT VOL194       HRDOW7 0.0 0.0 0.0 0.0 0.0 0.0 0.0 0.0
EMISFACT VOL194       HRDOW7 0.0 0.0 0.0 0.0 0.0 0.0 0.0 0.0
EMISFACT VOL194       HRDOW7 0.0 0.0 0.0 0.0 0.0 0.0 0.0 0.0
EMISFACT VOL194       HRDOW7 0.0 0.0 0.0 0.0 0.0 0.0 0.0 0.0
EMISFACT VOL194       HRDOW7 0.0 0.0 0.0 0.0 0.0 0.0 0.0 0.0
EMISFACT VOL194       HRDOW7 0.0 0.0 0.0 0.0 0.0 0.0 0.0 0.0
EMISFACT VOL194       HRDOW7 0.0 0.0 0.0 0.0 0.0 0.0 0.0 0.0
EMISFACT VOL195       HRDOW7 0.0 0.0 0.0 0.0 0.0 0.0 0.0 1.0
EMISFACT VOL195       HRDOW7 1.0 1.0 1.0 1.0 1.0 1.0 1.0 0.0
EMISFACT VOL195       HRDOW7 0.0 0.0 0.0 0.0 0.0 0.0 0.0 0.0
EMISFACT VOL195       HRDOW7 0.0 0.0 0.0 0.0 0.0 0.0 0.0 1.0
EMISFACT VOL195       HRDOW7 1.0 1.0 1.0 1.0 1.0 1.0 1.0 0.0
EMISFACT VOL195       HRDOW7 0.0 0.0 0.0 0.0 0.0 0.0 0.0 0.0
EMISFACT VOL195       HRDOW7 0.0 0.0 0.0 0.0 0.0 0.0 0.0 1.0
EMISFACT VOL195       HRDOW7 1.0 1.0 1.0 1.0 1.0 1.0 1.0 0.0
EMISFACT VOL195       HRDOW7 0.0 0.0 0.0 0.0 0.0 0.0 0.0 0.0
EMISFACT VOL195       HRDOW7 0.0 0.0 0.0 0.0 0.0 0.0 0.0 1.0
EMISFACT VOL195       HRDOW7 1.0 1.0 1.0 1.0 1.0 1.0 1.0 0.0
EMISFACT VOL195       HRDOW7 0.0 0.0 0.0 0.0 0.0 0.0 0.0 0.0
EMISFACT VOL195       HRDOW7 0.0 0.0 0.0 0.0 0.0 0.0 0.0 0.0
EMISFACT VOL195       HRDOW7 0.0 0.0 0.0 0.0 0.0 0.0 0.0 0.0
EMISFACT VOL195       HRDOW7 0.0 0.0 0.0 0.0 0.0 0.0 0.0 0.0
EMISFACT VOL195       HRDOW7 0.0 0.0 0.0 0.0 0.0 0.0 0.0 0.0
EMISFACT VOL195       HRDOW7 0.0 0.0 0.0 0.0 0.0 0.0 0.0 0.0
EMISFACT VOL196       HRDOW7 0.0 0.0 0.0 0.0 0.0 0.0 0.0 1.0
EMISFACT VOL196       HRDOW7 1.0 1.0 1.0 1.0 1.0 1.0 1.0 0.0
EMISFACT VOL196       HRDOW7 0.0 0.0 0.0 0.0 0.0 0.0 0.0 0.0
EMISFACT VOL196       HRDOW7 0.0 0.0 0.0 0.0 0.0 0.0 0.0 1.0
EMISFACT VOL196       HRDOW7 1.0 1.0 1.0 1.0 1.0 1.0 1.0 0.0
EMISFACT VOL196       HRDOW7 0.0 0.0 0.0 0.0 0.0 0.0 0.0 0.0
EMISFACT VOL196       HRDOW7 0.0 0.0 0.0 0.0 0.0 0.0 0.0 1.0
EMISFACT VOL196       HRDOW7 1.0 1.0 1.0 1.0 1.0 1.0 1.0 0.0
EMISFACT VOL196       HRDOW7 0.0 0.0 0.0 0.0 0.0 0.0 0.0 0.0
EMISFACT VOL196       HRDOW7 0.0 0.0 0.0 0.0 0.0 0.0 0.0 1.0
EMISFACT VOL196       HRDOW7 1.0 1.0 1.0 1.0 1.0 1.0 1.0 0.0
EMISFACT VOL196       HRDOW7 0.0 0.0 0.0 0.0 0.0 0.0 0.0 0.0
EMISFACT VOL196       HRDOW7 0.0 0.0 0.0 0.0 0.0 0.0 0.0 1.0
EMISFACT VOL196       HRDOW7 1.0 1.0 1.0 1.0 1.0 1.0 1.0 0.0
EMISFACT VOL196       HRDOW7 0.0 0.0 0.0 0.0 0.0 0.0 0.0 0.0
EMISFACT VOL196       HRDOW7 0.0 0.0 0.0 0.0 0.0 0.0 0.0 0.0
EMISFACT VOL196       HRDOW7 0.0 0.0 0.0 0.0 0.0 0.0 0.0 0.0
EMISFACT VOL196       HRDOW7 0.0 0.0 0.0 0.0 0.0 0.0 0.0 0.0
EMISFACT VOL196       HRDOW7 0.0 0.0 0.0 0.0 0.0 0.0 0.0 0.0
EMISFACT VOL196       HRDOW7 0.0 0.0 0.0 0.0 0.0 0.0 0.0 0.0
EMISFACT VOL196       HRDOW7 0.0 0.0 0.0 0.0 0.0 0.0 0.0 0.0
EMISFACT VOL197       HRDOW7 0.0 0.0 0.0 0.0 0.0 0.0 0.0 1.0
EMISFACT VOL197       HRDOW7 1.0 1.0 1.0 1.0 1.0 1.0 1.0 0.0
EMISFACT VOL197       HRDOW7 0.0 0.0 0.0 0.0 0.0 0.0 0.0 0.0
EMISFACT VOL197       HRDOW7 0.0 0.0 0.0 0.0 0.0 0.0 0.0 1.0
EMISFACT VOL197       HRDOW7 1.0 1.0 1.0 1.0 1.0 1.0 1.0 0.0
EMISFACT VOL197       HRDOW7 0.0 0.0 0.0 0.0 0.0 0.0 0.0 0.0
EMISFACT VOL197       HRDOW7 0.0 0.0 0.0 0.0 0.0 0.0 0.0 1.0
EMISFACT VOL197       HRDOW7 1.0 1.0 1.0 1.0 1.0 1.0 1.0 0.0
EMISFACT VOL197       HRDOW7 0.0 0.0 0.0 0.0 0.0 0.0 0.0 0.0
```

```
EMISFACT VOL197       HRDOW7 0.0 0.0 0.0 0.0 0.0 0.0 0.0 1.0
EMISFACT VOL197       HRDOW7 1.0 1.0 1.0 1.0 1.0 1.0 1.0 0.0
EMISFACT VOL197       HRDOW7 0.0 0.0 0.0 0.0 0.0 0.0 0.0 0.0
EMISFACT VOL197       HRDOW7 0.0 0.0 0.0 0.0 0.0 0.0 0.0 1.0
EMISFACT VOL197       HRDOW7 1.0 1.0 1.0 1.0 1.0 1.0 1.0 0.0
EMISFACT VOL197       HRDOW7 0.0 0.0 0.0 0.0 0.0 0.0 0.0 0.0
EMISFACT VOL197       HRDOW7 0.0 0.0 0.0 0.0 0.0 0.0 0.0 0.0
EMISFACT VOL197       HRDOW7 0.0 0.0 0.0 0.0 0.0 0.0 0.0 0.0
EMISFACT VOL197       HRDOW7 0.0 0.0 0.0 0.0 0.0 0.0 0.0 0.0
EMISFACT VOL197       HRDOW7 0.0 0.0 0.0 0.0 0.0 0.0 0.0 0.0
EMISFACT VOL197       HRDOW7 0.0 0.0 0.0 0.0 0.0 0.0 0.0 0.0
EMISFACT VOL197       HRDOW7 0.0 0.0 0.0 0.0 0.0 0.0 0.0 0.0
EMISFACT VOL198       HRDOW7 0.0 0.0 0.0 0.0 0.0 0.0 0.0 1.0
EMISFACT VOL198       HRDOW7 1.0 1.0 1.0 1.0 1.0 1.0 1.0 0.0
EMISFACT VOL198       HRDOW7 0.0 0.0 0.0 0.0 0.0 0.0 0.0 0.0
EMISFACT VOL198       HRDOW7 0.0 0.0 0.0 0.0 0.0 0.0 0.0 1.0
EMISFACT VOL198       HRDOW7 1.0 1.0 1.0 1.0 1.0 1.0 1.0 0.0
EMISFACT VOL198       HRDOW7 0.0 0.0 0.0 0.0 0.0 0.0 0.0 0.0
EMISFACT VOL198       HRDOW7 0.0 0.0 0.0 0.0 0.0 0.0 0.0 1.0
EMISFACT VOL198       HRDOW7 1.0 1.0 1.0 1.0 1.0 1.0 1.0 0.0
EMISFACT VOL198       HRDOW7 0.0 0.0 0.0 0.0 0.0 0.0 0.0 0.0
EMISFACT VOL198       HRDOW7 0.0 0.0 0.0 0.0 0.0 0.0 0.0 1.0
EMISFACT VOL198       HRDOW7 1.0 1.0 1.0 1.0 1.0 1.0 1.0 0.0
EMISFACT VOL198       HRDOW7 0.0 0.0 0.0 0.0 0.0 0.0 0.0 0.0
EMISFACT VOL198       HRDOW7 0.0 0.0 0.0 0.0 0.0 0.0 0.0 0.0
EMISFACT VOL198       HRDOW7 0.0 0.0 0.0 0.0 0.0 0.0 0.0 0.0
EMISFACT VOL198       HRDOW7 0.0 0.0 0.0 0.0 0.0 0.0 0.0 0.0
EMISFACT VOL198       HRDOW7 0.0 0.0 0.0 0.0 0.0 0.0 0.0 0.0
EMISFACT VOL198       HRDOW7 0.0 0.0 0.0 0.0 0.0 0.0 0.0 0.0
EMISFACT VOL199       HRDOW7 0.0 0.0 0.0 0.0 0.0 0.0 0.0 1.0
EMISFACT VOL199       HRDOW7 1.0 1.0 1.0 1.0 1.0 1.0 1.0 0.0
EMISFACT VOL199       HRDOW7 0.0 0.0 0.0 0.0 0.0 0.0 0.0 0.0
EMISFACT VOL199       HRDOW7 0.0 0.0 0.0 0.0 0.0 0.0 0.0 1.0
EMISFACT VOL199       HRDOW7 1.0 1.0 1.0 1.0 1.0 1.0 1.0 0.0
EMISFACT VOL199       HRDOW7 0.0 0.0 0.0 0.0 0.0 0.0 0.0 0.0
EMISFACT VOL199       HRDOW7 0.0 0.0 0.0 0.0 0.0 0.0 0.0 1.0
EMISFACT VOL199       HRDOW7 1.0 1.0 1.0 1.0 1.0 1.0 1.0 0.0
EMISFACT VOL199       HRDOW7 0.0 0.0 0.0 0.0 0.0 0.0 0.0 0.0
EMISFACT VOL199       HRDOW7 0.0 0.0 0.0 0.0 0.0 0.0 0.0 1.0
EMISFACT VOL199       HRDOW7 1.0 1.0 1.0 1.0 1.0 1.0 1.0 0.0
EMISFACT VOL199       HRDOW7 0.0 0.0 0.0 0.0 0.0 0.0 0.0 0.0
EMISFACT VOL199       HRDOW7 0.0 0.0 0.0 0.0 0.0 0.0 0.0 0.0
EMISFACT VOL199       HRDOW7 0.0 0.0 0.0 0.0 0.0 0.0 0.0 0.0
EMISFACT VOL199       HRDOW7 0.0 0.0 0.0 0.0 0.0 0.0 0.0 0.0
EMISFACT VOL199       HRDOW7 0.0 0.0 0.0 0.0 0.0 0.0 0.0 0.0
EMISFACT VOL199       HRDOW7 0.0 0.0 0.0 0.0 0.0 0.0 0.0 0.0
EMISFACT VOL200       HRDOW7 0.0 0.0 0.0 0.0 0.0 0.0 0.0 1.0
EMISFACT VOL200       HRDOW7 1.0 1.0 1.0 1.0 1.0 1.0 1.0 0.0
EMISFACT VOL200       HRDOW7 0.0 0.0 0.0 0.0 0.0 0.0 0.0 0.0
EMISFACT VOL200       HRDOW7 0.0 0.0 0.0 0.0 0.0 0.0 0.0 1.0
EMISFACT VOL200       HRDOW7 1.0 1.0 1.0 1.0 1.0 1.0 1.0 0.0
EMISFACT VOL200       HRDOW7 0.0 0.0 0.0 0.0 0.0 0.0 0.0 0.0
EMISFACT VOL200       HRDOW7 0.0 0.0 0.0 0.0 0.0 0.0 0.0 1.0
EMISFACT VOL200       HRDOW7 1.0 1.0 1.0 1.0 1.0 1.0 1.0 0.0
EMISFACT VOL200       HRDOW7 0.0 0.0 0.0 0.0 0.0 0.0 0.0 0.0
EMISFACT VOL200       HRDOW7 0.0 0.0 0.0 0.0 0.0 0.0 0.0 1.0
EMISFACT VOL200       HRDOW7 1.0 1.0 1.0 1.0 1.0 1.0 1.0 0.0
EMISFACT VOL200       HRDOW7 0.0 0.0 0.0 0.0 0.0 0.0 0.0 0.0
```

```
EMISFACT VOL200       HRDOW7 0.0 0.0 0.0 0.0 0.0 0.0 0.0 1.0
EMISFACT VOL200       HRDOW7 1.0 1.0 1.0 1.0 1.0 1.0 1.0 0.0
EMISFACT VOL200       HRDOW7 0.0 0.0 0.0 0.0 0.0 0.0 0.0 0.0
EMISFACT VOL200       HRDOW7 0.0 0.0 0.0 0.0 0.0 0.0 0.0 0.0
EMISFACT VOL200       HRDOW7 0.0 0.0 0.0 0.0 0.0 0.0 0.0 0.0
EMISFACT VOL200       HRDOW7 0.0 0.0 0.0 0.0 0.0 0.0 0.0 0.0
EMISFACT VOL200       HRDOW7 0.0 0.0 0.0 0.0 0.0 0.0 0.0 0.0
EMISFACT VOL200       HRDOW7 0.0 0.0 0.0 0.0 0.0 0.0 0.0 0.0
EMISFACT VOL201       HRDOW7 0.0 0.0 0.0 0.0 0.0 0.0 0.0 1.0
EMISFACT VOL201       HRDOW7 1.0 1.0 1.0 1.0 1.0 1.0 1.0 0.0
EMISFACT VOL201       HRDOW7 0.0 0.0 0.0 0.0 0.0 0.0 0.0 0.0
EMISFACT VOL201       HRDOW7 0.0 0.0 0.0 0.0 0.0 0.0 0.0 1.0
EMISFACT VOL201       HRDOW7 1.0 1.0 1.0 1.0 1.0 1.0 1.0 0.0
EMISFACT VOL201       HRDOW7 0.0 0.0 0.0 0.0 0.0 0.0 0.0 0.0
EMISFACT VOL201       HRDOW7 0.0 0.0 0.0 0.0 0.0 0.0 0.0 1.0
EMISFACT VOL201       HRDOW7 1.0 1.0 1.0 1.0 1.0 1.0 1.0 0.0
EMISFACT VOL201       HRDOW7 0.0 0.0 0.0 0.0 0.0 0.0 0.0 0.0
EMISFACT VOL201       HRDOW7 0.0 0.0 0.0 0.0 0.0 0.0 0.0 1.0
EMISFACT VOL201       HRDOW7 1.0 1.0 1.0 1.0 1.0 1.0 1.0 0.0
EMISFACT VOL201       HRDOW7 0.0 0.0 0.0 0.0 0.0 0.0 0.0 0.0
EMISFACT VOL201       HRDOW7 0.0 0.0 0.0 0.0 0.0 0.0 0.0 0.0
EMISFACT VOL201       HRDOW7 0.0 0.0 0.0 0.0 0.0 0.0 0.0 0.0
EMISFACT VOL201       HRDOW7 0.0 0.0 0.0 0.0 0.0 0.0 0.0 0.0
EMISFACT VOL201       HRDOW7 0.0 0.0 0.0 0.0 0.0 0.0 0.0 0.0
EMISFACT VOL201       HRDOW7 0.0 0.0 0.0 0.0 0.0 0.0 0.0 0.0
EMISFACT VOL202       HRDOW7 0.0 0.0 0.0 0.0 0.0 0.0 0.0 1.0
EMISFACT VOL202       HRDOW7 1.0 1.0 1.0 1.0 1.0 1.0 1.0 0.0
EMISFACT VOL202       HRDOW7 0.0 0.0 0.0 0.0 0.0 0.0 0.0 0.0
EMISFACT VOL202       HRDOW7 0.0 0.0 0.0 0.0 0.0 0.0 0.0 1.0
EMISFACT VOL202       HRDOW7 1.0 1.0 1.0 1.0 1.0 1.0 1.0 0.0
EMISFACT VOL202       HRDOW7 0.0 0.0 0.0 0.0 0.0 0.0 0.0 0.0
EMISFACT VOL202       HRDOW7 0.0 0.0 0.0 0.0 0.0 0.0 0.0 1.0
EMISFACT VOL202       HRDOW7 1.0 1.0 1.0 1.0 1.0 1.0 1.0 0.0
EMISFACT VOL202       HRDOW7 0.0 0.0 0.0 0.0 0.0 0.0 0.0 0.0
EMISFACT VOL202       HRDOW7 0.0 0.0 0.0 0.0 0.0 0.0 0.0 1.0
EMISFACT VOL202       HRDOW7 1.0 1.0 1.0 1.0 1.0 1.0 1.0 0.0
EMISFACT VOL202       HRDOW7 0.0 0.0 0.0 0.0 0.0 0.0 0.0 0.0
EMISFACT VOL202       HRDOW7 0.0 0.0 0.0 0.0 0.0 0.0 0.0 0.0
EMISFACT VOL202       HRDOW7 0.0 0.0 0.0 0.0 0.0 0.0 0.0 0.0
EMISFACT VOL202       HRDOW7 0.0 0.0 0.0 0.0 0.0 0.0 0.0 0.0
EMISFACT VOL202       HRDOW7 0.0 0.0 0.0 0.0 0.0 0.0 0.0 0.0
EMISFACT VOL202       HRDOW7 0.0 0.0 0.0 0.0 0.0 0.0 0.0 0.0
EMISFACT VOL202       HRDOW7 0.0 0.0 0.0 0.0 0.0 0.0 0.0 0.0
EMISFACT VOL203       HRDOW7 0.0 0.0 0.0 0.0 0.0 0.0 0.0 1.0
EMISFACT VOL203       HRDOW7 1.0 1.0 1.0 1.0 1.0 1.0 1.0 0.0
EMISFACT VOL203       HRDOW7 0.0 0.0 0.0 0.0 0.0 0.0 0.0 0.0
EMISFACT VOL203       HRDOW7 0.0 0.0 0.0 0.0 0.0 0.0 0.0 1.0
EMISFACT VOL203       HRDOW7 1.0 1.0 1.0 1.0 1.0 1.0 1.0 0.0
EMISFACT VOL203       HRDOW7 0.0 0.0 0.0 0.0 0.0 0.0 0.0 0.0
EMISFACT VOL203       HRDOW7 0.0 0.0 0.0 0.0 0.0 0.0 0.0 1.0
EMISFACT VOL203       HRDOW7 1.0 1.0 1.0 1.0 1.0 1.0 1.0 0.0
EMISFACT VOL203       HRDOW7 0.0 0.0 0.0 0.0 0.0 0.0 0.0 0.0
EMISFACT VOL203       HRDOW7 0.0 0.0 0.0 0.0 0.0 0.0 0.0 1.0
EMISFACT VOL203       HRDOW7 1.0 1.0 1.0 1.0 1.0 1.0 1.0 0.0
EMISFACT VOL203       HRDOW7 0.0 0.0 0.0 0.0 0.0 0.0 0.0 0.0
```

```
EMISFACT VOL203       HRDOW7 0.0 0.0 0.0 0.0 0.0 0.0 0.0 0.0
EMISFACT VOL203       HRDOW7 0.0 0.0 0.0 0.0 0.0 0.0 0.0 0.0
EMISFACT VOL203       HRDOW7 0.0 0.0 0.0 0.0 0.0 0.0 0.0 0.0
EMISFACT VOL203       HRDOW7 0.0 0.0 0.0 0.0 0.0 0.0 0.0 0.0
EMISFACT VOL203       HRDOW7 0.0 0.0 0.0 0.0 0.0 0.0 0.0 0.0
EMISFACT VOL203       HRDOW7 0.0 0.0 0.0 0.0 0.0 0.0 0.0 0.0
EMISFACT VOL204       HRDOW7 0.0 0.0 0.0 0.0 0.0 0.0 0.0 1.0
EMISFACT VOL204       HRDOW7 1.0 1.0 1.0 1.0 1.0 1.0 1.0 0.0
EMISFACT VOL204       HRDOW7 0.0 0.0 0.0 0.0 0.0 0.0 0.0 0.0
EMISFACT VOL204       HRDOW7 0.0 0.0 0.0 0.0 0.0 0.0 0.0 1.0
EMISFACT VOL204       HRDOW7 1.0 1.0 1.0 1.0 1.0 1.0 1.0 0.0
EMISFACT VOL204       HRDOW7 0.0 0.0 0.0 0.0 0.0 0.0 0.0 0.0
EMISFACT VOL204       HRDOW7 0.0 0.0 0.0 0.0 0.0 0.0 0.0 1.0
EMISFACT VOL204       HRDOW7 1.0 1.0 1.0 1.0 1.0 1.0 1.0 0.0
EMISFACT VOL204       HRDOW7 0.0 0.0 0.0 0.0 0.0 0.0 0.0 0.0
EMISFACT VOL204       HRDOW7 0.0 0.0 0.0 0.0 0.0 0.0 0.0 1.0
EMISFACT VOL204       HRDOW7 1.0 1.0 1.0 1.0 1.0 1.0 1.0 0.0
EMISFACT VOL204       HRDOW7 0.0 0.0 0.0 0.0 0.0 0.0 0.0 0.0
EMISFACT VOL204       HRDOW7 0.0 0.0 0.0 0.0 0.0 0.0 0.0 1.0
EMISFACT VOL204       HRDOW7 1.0 1.0 1.0 1.0 1.0 1.0 1.0 0.0
EMISFACT VOL204       HRDOW7 0.0 0.0 0.0 0.0 0.0 0.0 0.0 0.0
EMISFACT VOL204       HRDOW7 0.0 0.0 0.0 0.0 0.0 0.0 0.0 0.0
EMISFACT VOL204       HRDOW7 0.0 0.0 0.0 0.0 0.0 0.0 0.0 0.0
EMISFACT VOL204       HRDOW7 0.0 0.0 0.0 0.0 0.0 0.0 0.0 0.0
EMISFACT VOL204       HRDOW7 0.0 0.0 0.0 0.0 0.0 0.0 0.0 0.0
EMISFACT VOL204       HRDOW7 0.0 0.0 0.0 0.0 0.0 0.0 0.0 0.0
EMISFACT VOL205       HRDOW7 0.0 0.0 0.0 0.0 0.0 0.0 0.0 1.0
EMISFACT VOL205       HRDOW7 1.0 1.0 1.0 1.0 1.0 1.0 1.0 0.0
EMISFACT VOL205       HRDOW7 0.0 0.0 0.0 0.0 0.0 0.0 0.0 0.0
EMISFACT VOL205       HRDOW7 0.0 0.0 0.0 0.0 0.0 0.0 0.0 1.0
EMISFACT VOL205       HRDOW7 1.0 1.0 1.0 1.0 1.0 1.0 1.0 0.0
EMISFACT VOL205       HRDOW7 0.0 0.0 0.0 0.0 0.0 0.0 0.0 0.0
EMISFACT VOL205       HRDOW7 0.0 0.0 0.0 0.0 0.0 0.0 0.0 1.0
EMISFACT VOL205       HRDOW7 1.0 1.0 1.0 1.0 1.0 1.0 1.0 0.0
EMISFACT VOL205       HRDOW7 0.0 0.0 0.0 0.0 0.0 0.0 0.0 0.0
EMISFACT VOL205       HRDOW7 0.0 0.0 0.0 0.0 0.0 0.0 0.0 1.0
EMISFACT VOL205       HRDOW7 1.0 1.0 1.0 1.0 1.0 1.0 1.0 0.0
EMISFACT VOL205       HRDOW7 0.0 0.0 0.0 0.0 0.0 0.0 0.0 0.0
EMISFACT VOL205       HRDOW7 0.0 0.0 0.0 0.0 0.0 0.0 0.0 0.0
EMISFACT VOL205       HRDOW7 0.0 0.0 0.0 0.0 0.0 0.0 0.0 0.0
EMISFACT VOL205       HRDOW7 0.0 0.0 0.0 0.0 0.0 0.0 0.0 0.0
EMISFACT VOL205       HRDOW7 0.0 0.0 0.0 0.0 0.0 0.0 0.0 0.0
EMISFACT VOL205       HRDOW7 0.0 0.0 0.0 0.0 0.0 0.0 0.0 0.0
EMISFACT VOL206       HRDOW7 0.0 0.0 0.0 0.0 0.0 0.0 0.0 1.0
EMISFACT VOL206       HRDOW7 1.0 1.0 1.0 1.0 1.0 1.0 1.0 0.0
EMISFACT VOL206       HRDOW7 0.0 0.0 0.0 0.0 0.0 0.0 0.0 0.0
EMISFACT VOL206       HRDOW7 0.0 0.0 0.0 0.0 0.0 0.0 0.0 1.0
EMISFACT VOL206       HRDOW7 1.0 1.0 1.0 1.0 1.0 1.0 1.0 0.0
EMISFACT VOL206       HRDOW7 0.0 0.0 0.0 0.0 0.0 0.0 0.0 0.0
EMISFACT VOL206       HRDOW7 0.0 0.0 0.0 0.0 0.0 0.0 0.0 1.0
EMISFACT VOL206       HRDOW7 1.0 1.0 1.0 1.0 1.0 1.0 1.0 0.0
EMISFACT VOL206       HRDOW7 0.0 0.0 0.0 0.0 0.0 0.0 0.0 0.0
EMISFACT VOL206       HRDOW7 0.0 0.0 0.0 0.0 0.0 0.0 0.0 1.0
EMISFACT VOL206       HRDOW7 1.0 1.0 1.0 1.0 1.0 1.0 1.0 0.0
EMISFACT VOL206       HRDOW7 0.0 0.0 0.0 0.0 0.0 0.0 0.0 0.0
EMISFACT VOL206       HRDOW7 0.0 0.0 0.0 0.0 0.0 0.0 0.0 0.0
EMISFACT VOL206       HRDOW7 0.0 0.0 0.0 0.0 0.0 0.0 0.0 0.0
EMISFACT VOL206       HRDOW7 0.0 0.0 0.0 0.0 0.0 0.0 0.0 0.0
```

```
EMISFACT VOL206       HRDOW7 0.0 0.0 0.0 0.0 0.0 0.0 0.0 0.0
EMISFACT VOL206       HRDOW7 0.0 0.0 0.0 0.0 0.0 0.0 0.0 0.0
EMISFACT VOL206       HRDOW7 0.0 0.0 0.0 0.0 0.0 0.0 0.0 0.0
EMISFACT VOL207       HRDOW7 0.0 0.0 0.0 0.0 0.0 0.0 0.0 1.0
EMISFACT VOL207       HRDOW7 1.0 1.0 1.0 1.0 1.0 1.0 1.0 0.0
EMISFACT VOL207       HRDOW7 0.0 0.0 0.0 0.0 0.0 0.0 0.0 0.0
EMISFACT VOL207       HRDOW7 0.0 0.0 0.0 0.0 0.0 0.0 0.0 1.0
EMISFACT VOL207       HRDOW7 1.0 1.0 1.0 1.0 1.0 1.0 1.0 0.0
EMISFACT VOL207       HRDOW7 0.0 0.0 0.0 0.0 0.0 0.0 0.0 0.0
EMISFACT VOL207       HRDOW7 0.0 0.0 0.0 0.0 0.0 0.0 0.0 1.0
EMISFACT VOL207       HRDOW7 1.0 1.0 1.0 1.0 1.0 1.0 1.0 0.0
EMISFACT VOL207       HRDOW7 0.0 0.0 0.0 0.0 0.0 0.0 0.0 0.0
EMISFACT VOL207       HRDOW7 0.0 0.0 0.0 0.0 0.0 0.0 0.0 1.0
EMISFACT VOL207       HRDOW7 1.0 1.0 1.0 1.0 1.0 1.0 1.0 0.0
EMISFACT VOL207       HRDOW7 0.0 0.0 0.0 0.0 0.0 0.0 0.0 0.0
EMISFACT VOL207       HRDOW7 0.0 0.0 0.0 0.0 0.0 0.0 0.0 1.0
EMISFACT VOL207       HRDOW7 1.0 1.0 1.0 1.0 1.0 1.0 1.0 0.0
EMISFACT VOL207       HRDOW7 0.0 0.0 0.0 0.0 0.0 0.0 0.0 0.0
EMISFACT VOL207       HRDOW7 0.0 0.0 0.0 0.0 0.0 0.0 0.0 0.0
EMISFACT VOL207       HRDOW7 0.0 0.0 0.0 0.0 0.0 0.0 0.0 0.0
EMISFACT VOL207       HRDOW7 0.0 0.0 0.0 0.0 0.0 0.0 0.0 0.0
EMISFACT VOL207       HRDOW7 0.0 0.0 0.0 0.0 0.0 0.0 0.0 0.0
EMISFACT VOL207       HRDOW7 0.0 0.0 0.0 0.0 0.0 0.0 0.0 0.0
EMISFACT VOL207       HRDOW7 0.0 0.0 0.0 0.0 0.0 0.0 0.0 0.0
EMISFACT VOL208       HRDOW7 0.0 0.0 0.0 0.0 0.0 0.0 0.0 1.0
EMISFACT VOL208       HRDOW7 1.0 1.0 1.0 1.0 1.0 1.0 1.0 0.0
EMISFACT VOL208       HRDOW7 0.0 0.0 0.0 0.0 0.0 0.0 0.0 0.0
EMISFACT VOL208       HRDOW7 0.0 0.0 0.0 0.0 0.0 0.0 0.0 1.0
EMISFACT VOL208       HRDOW7 1.0 1.0 1.0 1.0 1.0 1.0 1.0 0.0
EMISFACT VOL208       HRDOW7 0.0 0.0 0.0 0.0 0.0 0.0 0.0 0.0
EMISFACT VOL208       HRDOW7 0.0 0.0 0.0 0.0 0.0 0.0 0.0 1.0
EMISFACT VOL208       HRDOW7 1.0 1.0 1.0 1.0 1.0 1.0 1.0 0.0
EMISFACT VOL208       HRDOW7 0.0 0.0 0.0 0.0 0.0 0.0 0.0 0.0
EMISFACT VOL208       HRDOW7 0.0 0.0 0.0 0.0 0.0 0.0 0.0 1.0
EMISFACT VOL208       HRDOW7 1.0 1.0 1.0 1.0 1.0 1.0 1.0 0.0
EMISFACT VOL208       HRDOW7 0.0 0.0 0.0 0.0 0.0 0.0 0.0 0.0
EMISFACT VOL208       HRDOW7 0.0 0.0 0.0 0.0 0.0 0.0 0.0 1.0
EMISFACT VOL208       HRDOW7 1.0 1.0 1.0 1.0 1.0 1.0 1.0 0.0
EMISFACT VOL208       HRDOW7 0.0 0.0 0.0 0.0 0.0 0.0 0.0 0.0
EMISFACT VOL208       HRDOW7 0.0 0.0 0.0 0.0 0.0 0.0 0.0 0.0
EMISFACT VOL208       HRDOW7 0.0 0.0 0.0 0.0 0.0 0.0 0.0 0.0
EMISFACT VOL208       HRDOW7 0.0 0.0 0.0 0.0 0.0 0.0 0.0 0.0
EMISFACT VOL208       HRDOW7 0.0 0.0 0.0 0.0 0.0 0.0 0.0 0.0
EMISFACT VOL208       HRDOW7 0.0 0.0 0.0 0.0 0.0 0.0 0.0 0.0
EMISFACT VOL209       HRDOW7 0.0 0.0 0.0 0.0 0.0 0.0 0.0 1.0
EMISFACT VOL209       HRDOW7 1.0 1.0 1.0 1.0 1.0 1.0 1.0 0.0
EMISFACT VOL209       HRDOW7 0.0 0.0 0.0 0.0 0.0 0.0 0.0 0.0
EMISFACT VOL209       HRDOW7 0.0 0.0 0.0 0.0 0.0 0.0 0.0 1.0
EMISFACT VOL209       HRDOW7 1.0 1.0 1.0 1.0 1.0 1.0 1.0 0.0
EMISFACT VOL209       HRDOW7 0.0 0.0 0.0 0.0 0.0 0.0 0.0 0.0
EMISFACT VOL209       HRDOW7 0.0 0.0 0.0 0.0 0.0 0.0 0.0 1.0
EMISFACT VOL209       HRDOW7 1.0 1.0 1.0 1.0 1.0 1.0 1.0 0.0
EMISFACT VOL209       HRDOW7 0.0 0.0 0.0 0.0 0.0 0.0 0.0 0.0
EMISFACT VOL209       HRDOW7 0.0 0.0 0.0 0.0 0.0 0.0 0.0 1.0
EMISFACT VOL209       HRDOW7 1.0 1.0 1.0 1.0 1.0 1.0 1.0 0.0
EMISFACT VOL209       HRDOW7 0.0 0.0 0.0 0.0 0.0 0.0 0.0 0.0
EMISFACT VOL209       HRDOW7 0.0 0.0 0.0 0.0 0.0 0.0 0.0 0.0
EMISFACT VOL209       HRDOW7 0.0 0.0 0.0 0.0 0.0 0.0 0.0 0.0
EMISFACT VOL209       HRDOW7 0.0 0.0 0.0 0.0 0.0 0.0 0.0 0.0
EMISFACT VOL209       HRDOW7 0.0 0.0 0.0 0.0 0.0 0.0 0.0 0.0
EMISFACT VOL209       HRDOW7 0.0 0.0 0.0 0.0 0.0 0.0 0.0 0.0
EMISFACT VOL209       HRDOW7 0.0 0.0 0.0 0.0 0.0 0.0 0.0 0.0
```

```
EMISFACT VOL210       HRDOW7 0.0 0.0 0.0 0.0 0.0 0.0 0.0 1.0
EMISFACT VOL210       HRDOW7 1.0 1.0 1.0 1.0 1.0 1.0 1.0 0.0
EMISFACT VOL210       HRDOW7 0.0 0.0 0.0 0.0 0.0 0.0 0.0 0.0
EMISFACT VOL210       HRDOW7 0.0 0.0 0.0 0.0 0.0 0.0 0.0 1.0
EMISFACT VOL210       HRDOW7 1.0 1.0 1.0 1.0 1.0 1.0 1.0 0.0
EMISFACT VOL210       HRDOW7 0.0 0.0 0.0 0.0 0.0 0.0 0.0 0.0
EMISFACT VOL210       HRDOW7 0.0 0.0 0.0 0.0 0.0 0.0 0.0 1.0
EMISFACT VOL210       HRDOW7 1.0 1.0 1.0 1.0 1.0 1.0 1.0 0.0
EMISFACT VOL210       HRDOW7 0.0 0.0 0.0 0.0 0.0 0.0 0.0 0.0
EMISFACT VOL210       HRDOW7 0.0 0.0 0.0 0.0 0.0 0.0 0.0 1.0
EMISFACT VOL210       HRDOW7 1.0 1.0 1.0 1.0 1.0 1.0 1.0 0.0
EMISFACT VOL210       HRDOW7 0.0 0.0 0.0 0.0 0.0 0.0 0.0 0.0
EMISFACT VOL210       HRDOW7 0.0 0.0 0.0 0.0 0.0 0.0 0.0 1.0
EMISFACT VOL210       HRDOW7 1.0 1.0 1.0 1.0 1.0 1.0 1.0 0.0
EMISFACT VOL210       HRDOW7 0.0 0.0 0.0 0.0 0.0 0.0 0.0 0.0
EMISFACT VOL210       HRDOW7 0.0 0.0 0.0 0.0 0.0 0.0 0.0 0.0
EMISFACT VOL210       HRDOW7 0.0 0.0 0.0 0.0 0.0 0.0 0.0 0.0
EMISFACT VOL210       HRDOW7 0.0 0.0 0.0 0.0 0.0 0.0 0.0 0.0
EMISFACT VOL210       HRDOW7 0.0 0.0 0.0 0.0 0.0 0.0 0.0 0.0
EMISFACT VOL210       HRDOW7 0.0 0.0 0.0 0.0 0.0 0.0 0.0 0.0
EMISFACT VOL211       HRDOW7 0.0 0.0 0.0 0.0 0.0 0.0 0.0 1.0
EMISFACT VOL211       HRDOW7 1.0 1.0 1.0 1.0 1.0 1.0 1.0 0.0
EMISFACT VOL211       HRDOW7 0.0 0.0 0.0 0.0 0.0 0.0 0.0 0.0
EMISFACT VOL211       HRDOW7 0.0 0.0 0.0 0.0 0.0 0.0 0.0 1.0
EMISFACT VOL211       HRDOW7 1.0 1.0 1.0 1.0 1.0 1.0 1.0 0.0
EMISFACT VOL211       HRDOW7 0.0 0.0 0.0 0.0 0.0 0.0 0.0 0.0
EMISFACT VOL211       HRDOW7 0.0 0.0 0.0 0.0 0.0 0.0 0.0 1.0
EMISFACT VOL211       HRDOW7 1.0 1.0 1.0 1.0 1.0 1.0 1.0 0.0
EMISFACT VOL211       HRDOW7 0.0 0.0 0.0 0.0 0.0 0.0 0.0 0.0
EMISFACT VOL211       HRDOW7 0.0 0.0 0.0 0.0 0.0 0.0 0.0 1.0
EMISFACT VOL211       HRDOW7 1.0 1.0 1.0 1.0 1.0 1.0 1.0 0.0
EMISFACT VOL211       HRDOW7 0.0 0.0 0.0 0.0 0.0 0.0 0.0 0.0
EMISFACT VOL211       HRDOW7 0.0 0.0 0.0 0.0 0.0 0.0 0.0 0.0
EMISFACT VOL211       HRDOW7 0.0 0.0 0.0 0.0 0.0 0.0 0.0 0.0
EMISFACT VOL211       HRDOW7 0.0 0.0 0.0 0.0 0.0 0.0 0.0 0.0
EMISFACT VOL211       HRDOW7 0.0 0.0 0.0 0.0 0.0 0.0 0.0 0.0
EMISFACT VOL211       HRDOW7 0.0 0.0 0.0 0.0 0.0 0.0 0.0 0.0
EMISFACT VOL212       HRDOW7 0.0 0.0 0.0 0.0 0.0 0.0 0.0 1.0
EMISFACT VOL212       HRDOW7 1.0 1.0 1.0 1.0 1.0 1.0 1.0 0.0
EMISFACT VOL212       HRDOW7 0.0 0.0 0.0 0.0 0.0 0.0 0.0 0.0
EMISFACT VOL212       HRDOW7 0.0 0.0 0.0 0.0 0.0 0.0 0.0 1.0
EMISFACT VOL212       HRDOW7 1.0 1.0 1.0 1.0 1.0 1.0 1.0 0.0
EMISFACT VOL212       HRDOW7 0.0 0.0 0.0 0.0 0.0 0.0 0.0 0.0
EMISFACT VOL212       HRDOW7 0.0 0.0 0.0 0.0 0.0 0.0 0.0 1.0
EMISFACT VOL212       HRDOW7 1.0 1.0 1.0 1.0 1.0 1.0 1.0 0.0
EMISFACT VOL212       HRDOW7 0.0 0.0 0.0 0.0 0.0 0.0 0.0 0.0
EMISFACT VOL212       HRDOW7 0.0 0.0 0.0 0.0 0.0 0.0 0.0 1.0
EMISFACT VOL212       HRDOW7 1.0 1.0 1.0 1.0 1.0 1.0 1.0 0.0
EMISFACT VOL212       HRDOW7 0.0 0.0 0.0 0.0 0.0 0.0 0.0 0.0
EMISFACT VOL212       HRDOW7 0.0 0.0 0.0 0.0 0.0 0.0 0.0 0.0
EMISFACT VOL212       HRDOW7 0.0 0.0 0.0 0.0 0.0 0.0 0.0 0.0
EMISFACT VOL212       HRDOW7 0.0 0.0 0.0 0.0 0.0 0.0 0.0 0.0
EMISFACT VOL212       HRDOW7 0.0 0.0 0.0 0.0 0.0 0.0 0.0 0.0
EMISFACT VOL212       HRDOW7 0.0 0.0 0.0 0.0 0.0 0.0 0.0 0.0
EMISFACT VOL212       HRDOW7 0.0 0.0 0.0 0.0 0.0 0.0 0.0 0.0
EMISFACT VOL213       HRDOW7 0.0 0.0 0.0 0.0 0.0 0.0 0.0 1.0
EMISFACT VOL213       HRDOW7 1.0 1.0 1.0 1.0 1.0 1.0 1.0 0.0
EMISFACT VOL213       HRDOW7 0.0 0.0 0.0 0.0 0.0 0.0 0.0 0.0
```

```
EMISFACT VOL213       HRDOW7 0.0 0.0 0.0 0.0 0.0 0.0 0.0 1.0
EMISFACT VOL213       HRDOW7 1.0 1.0 1.0 1.0 1.0 1.0 1.0 0.0
EMISFACT VOL213       HRDOW7 0.0 0.0 0.0 0.0 0.0 0.0 0.0 0.0
EMISFACT VOL213       HRDOW7 0.0 0.0 0.0 0.0 0.0 0.0 0.0 1.0
EMISFACT VOL213       HRDOW7 1.0 1.0 1.0 1.0 1.0 1.0 1.0 0.0
EMISFACT VOL213       HRDOW7 0.0 0.0 0.0 0.0 0.0 0.0 0.0 0.0
EMISFACT VOL213       HRDOW7 0.0 0.0 0.0 0.0 0.0 0.0 0.0 1.0
EMISFACT VOL213       HRDOW7 1.0 1.0 1.0 1.0 1.0 1.0 1.0 0.0
EMISFACT VOL213       HRDOW7 0.0 0.0 0.0 0.0 0.0 0.0 0.0 0.0
EMISFACT VOL213       HRDOW7 0.0 0.0 0.0 0.0 0.0 0.0 0.0 1.0
EMISFACT VOL213       HRDOW7 1.0 1.0 1.0 1.0 1.0 1.0 1.0 0.0
EMISFACT VOL213       HRDOW7 0.0 0.0 0.0 0.0 0.0 0.0 0.0 0.0
EMISFACT VOL213       HRDOW7 0.0 0.0 0.0 0.0 0.0 0.0 0.0 0.0
EMISFACT VOL213       HRDOW7 0.0 0.0 0.0 0.0 0.0 0.0 0.0 0.0
EMISFACT VOL213       HRDOW7 0.0 0.0 0.0 0.0 0.0 0.0 0.0 0.0
EMISFACT VOL213       HRDOW7 0.0 0.0 0.0 0.0 0.0 0.0 0.0 0.0
EMISFACT VOL213       HRDOW7 0.0 0.0 0.0 0.0 0.0 0.0 0.0 0.0
EMISFACT VOL213       HRDOW7 0.0 0.0 0.0 0.0 0.0 0.0 0.0 0.0
EMISFACT VOL214       HRDOW7 0.0 0.0 0.0 0.0 0.0 0.0 0.0 1.0
EMISFACT VOL214       HRDOW7 1.0 1.0 1.0 1.0 1.0 1.0 1.0 0.0
EMISFACT VOL214       HRDOW7 0.0 0.0 0.0 0.0 0.0 0.0 0.0 0.0
EMISFACT VOL214       HRDOW7 0.0 0.0 0.0 0.0 0.0 0.0 0.0 1.0
EMISFACT VOL214       HRDOW7 1.0 1.0 1.0 1.0 1.0 1.0 1.0 0.0
EMISFACT VOL214       HRDOW7 0.0 0.0 0.0 0.0 0.0 0.0 0.0 0.0
EMISFACT VOL214       HRDOW7 0.0 0.0 0.0 0.0 0.0 0.0 0.0 1.0
EMISFACT VOL214       HRDOW7 1.0 1.0 1.0 1.0 1.0 1.0 1.0 0.0
EMISFACT VOL214       HRDOW7 0.0 0.0 0.0 0.0 0.0 0.0 0.0 0.0
EMISFACT VOL214       HRDOW7 0.0 0.0 0.0 0.0 0.0 0.0 0.0 1.0
EMISFACT VOL214       HRDOW7 1.0 1.0 1.0 1.0 1.0 1.0 1.0 0.0
EMISFACT VOL214       HRDOW7 0.0 0.0 0.0 0.0 0.0 0.0 0.0 0.0
EMISFACT VOL214       HRDOW7 0.0 0.0 0.0 0.0 0.0 0.0 0.0 0.0
EMISFACT VOL214       HRDOW7 0.0 0.0 0.0 0.0 0.0 0.0 0.0 0.0
EMISFACT VOL214       HRDOW7 0.0 0.0 0.0 0.0 0.0 0.0 0.0 0.0
EMISFACT VOL214       HRDOW7 0.0 0.0 0.0 0.0 0.0 0.0 0.0 0.0
EMISFACT VOL214       HRDOW7 0.0 0.0 0.0 0.0 0.0 0.0 0.0 0.0
EMISFACT VOL214       HRDOW7 0.0 0.0 0.0 0.0 0.0 0.0 0.0 0.0
EMISFACT VOL215       HRDOW7 0.0 0.0 0.0 0.0 0.0 0.0 0.0 1.0
EMISFACT VOL215       HRDOW7 1.0 1.0 1.0 1.0 1.0 1.0 1.0 0.0
EMISFACT VOL215       HRDOW7 0.0 0.0 0.0 0.0 0.0 0.0 0.0 0.0
EMISFACT VOL215       HRDOW7 0.0 0.0 0.0 0.0 0.0 0.0 0.0 1.0
EMISFACT VOL215       HRDOW7 1.0 1.0 1.0 1.0 1.0 1.0 1.0 0.0
EMISFACT VOL215       HRDOW7 0.0 0.0 0.0 0.0 0.0 0.0 0.0 0.0
EMISFACT VOL215       HRDOW7 0.0 0.0 0.0 0.0 0.0 0.0 0.0 1.0
EMISFACT VOL215       HRDOW7 1.0 1.0 1.0 1.0 1.0 1.0 1.0 0.0
EMISFACT VOL215       HRDOW7 0.0 0.0 0.0 0.0 0.0 0.0 0.0 0.0
EMISFACT VOL215       HRDOW7 0.0 0.0 0.0 0.0 0.0 0.0 0.0 1.0
EMISFACT VOL215       HRDOW7 1.0 1.0 1.0 1.0 1.0 1.0 1.0 0.0
EMISFACT VOL215       HRDOW7 0.0 0.0 0.0 0.0 0.0 0.0 0.0 0.0
EMISFACT VOL215       HRDOW7 0.0 0.0 0.0 0.0 0.0 0.0 0.0 0.0
EMISFACT VOL215       HRDOW7 0.0 0.0 0.0 0.0 0.0 0.0 0.0 0.0
EMISFACT VOL215       HRDOW7 0.0 0.0 0.0 0.0 0.0 0.0 0.0 0.0
EMISFACT VOL215       HRDOW7 0.0 0.0 0.0 0.0 0.0 0.0 0.0 0.0
EMISFACT VOL215       HRDOW7 0.0 0.0 0.0 0.0 0.0 0.0 0.0 0.0
EMISFACT VOL216       HRDOW7 0.0 0.0 0.0 0.0 0.0 0.0 0.0 1.0
EMISFACT VOL216       HRDOW7 1.0 1.0 1.0 1.0 1.0 1.0 1.0 0.0
EMISFACT VOL216       HRDOW7 0.0 0.0 0.0 0.0 0.0 0.0 0.0 0.0
EMISFACT VOL216       HRDOW7 0.0 0.0 0.0 0.0 0.0 0.0 0.0 1.0
EMISFACT VOL216       HRDOW7 1.0 1.0 1.0 1.0 1.0 1.0 1.0 0.0
EMISFACT VOL216       HRDOW7 0.0 0.0 0.0 0.0 0.0 0.0 0.0 0.0
```

```
EMISFACT VOL216       HRDOW7 0.0 0.0 0.0 0.0 0.0 0.0 0.0 1.0
EMISFACT VOL216       HRDOW7 1.0 1.0 1.0 1.0 1.0 1.0 1.0 0.0
EMISFACT VOL216       HRDOW7 0.0 0.0 0.0 0.0 0.0 0.0 0.0 0.0
EMISFACT VOL216       HRDOW7 0.0 0.0 0.0 0.0 0.0 0.0 0.0 1.0
EMISFACT VOL216       HRDOW7 1.0 1.0 1.0 1.0 1.0 1.0 1.0 0.0
EMISFACT VOL216       HRDOW7 0.0 0.0 0.0 0.0 0.0 0.0 0.0 0.0
EMISFACT VOL216       HRDOW7 0.0 0.0 0.0 0.0 0.0 0.0 0.0 1.0
EMISFACT VOL216       HRDOW7 1.0 1.0 1.0 1.0 1.0 1.0 1.0 0.0
EMISFACT VOL216       HRDOW7 0.0 0.0 0.0 0.0 0.0 0.0 0.0 0.0
EMISFACT VOL216       HRDOW7 0.0 0.0 0.0 0.0 0.0 0.0 0.0 0.0
EMISFACT VOL216       HRDOW7 0.0 0.0 0.0 0.0 0.0 0.0 0.0 0.0
EMISFACT VOL216       HRDOW7 0.0 0.0 0.0 0.0 0.0 0.0 0.0 0.0
EMISFACT VOL216       HRDOW7 0.0 0.0 0.0 0.0 0.0 0.0 0.0 0.0
EMISFACT VOL216       HRDOW7 0.0 0.0 0.0 0.0 0.0 0.0 0.0 0.0
EMISFACT VOL216       HRDOW7 0.0 0.0 0.0 0.0 0.0 0.0 0.0 0.0
EMISFACT VOL217       HRDOW7 0.0 0.0 0.0 0.0 0.0 0.0 0.0 1.0
EMISFACT VOL217       HRDOW7 1.0 1.0 1.0 1.0 1.0 1.0 1.0 0.0
EMISFACT VOL217       HRDOW7 0.0 0.0 0.0 0.0 0.0 0.0 0.0 0.0
EMISFACT VOL217       HRDOW7 0.0 0.0 0.0 0.0 0.0 0.0 0.0 1.0
EMISFACT VOL217       HRDOW7 1.0 1.0 1.0 1.0 1.0 1.0 1.0 0.0
EMISFACT VOL217       HRDOW7 0.0 0.0 0.0 0.0 0.0 0.0 0.0 0.0
EMISFACT VOL217       HRDOW7 0.0 0.0 0.0 0.0 0.0 0.0 0.0 1.0
EMISFACT VOL217       HRDOW7 1.0 1.0 1.0 1.0 1.0 1.0 1.0 0.0
EMISFACT VOL217       HRDOW7 0.0 0.0 0.0 0.0 0.0 0.0 0.0 0.0
EMISFACT VOL217       HRDOW7 0.0 0.0 0.0 0.0 0.0 0.0 0.0 1.0
EMISFACT VOL217       HRDOW7 1.0 1.0 1.0 1.0 1.0 1.0 1.0 0.0
EMISFACT VOL217       HRDOW7 0.0 0.0 0.0 0.0 0.0 0.0 0.0 0.0
EMISFACT VOL217       HRDOW7 0.0 0.0 0.0 0.0 0.0 0.0 0.0 1.0
EMISFACT VOL217       HRDOW7 1.0 1.0 1.0 1.0 1.0 1.0 1.0 0.0
EMISFACT VOL217       HRDOW7 0.0 0.0 0.0 0.0 0.0 0.0 0.0 0.0
EMISFACT VOL217       HRDOW7 0.0 0.0 0.0 0.0 0.0 0.0 0.0 0.0
EMISFACT VOL217       HRDOW7 0.0 0.0 0.0 0.0 0.0 0.0 0.0 0.0
EMISFACT VOL217       HRDOW7 0.0 0.0 0.0 0.0 0.0 0.0 0.0 0.0
EMISFACT VOL217       HRDOW7 0.0 0.0 0.0 0.0 0.0 0.0 0.0 0.0
EMISFACT VOL217       HRDOW7 0.0 0.0 0.0 0.0 0.0 0.0 0.0 0.0
EMISFACT VOL217       HRDOW7 0.0 0.0 0.0 0.0 0.0 0.0 0.0 0.0
EMISFACT VOL218       HRDOW7 0.0 0.0 0.0 0.0 0.0 0.0 0.0 1.0
EMISFACT VOL218       HRDOW7 1.0 1.0 1.0 1.0 1.0 1.0 1.0 0.0
EMISFACT VOL218       HRDOW7 0.0 0.0 0.0 0.0 0.0 0.0 0.0 0.0
EMISFACT VOL218       HRDOW7 0.0 0.0 0.0 0.0 0.0 0.0 0.0 1.0
EMISFACT VOL218       HRDOW7 1.0 1.0 1.0 1.0 1.0 1.0 1.0 0.0
EMISFACT VOL218       HRDOW7 0.0 0.0 0.0 0.0 0.0 0.0 0.0 0.0
EMISFACT VOL218       HRDOW7 0.0 0.0 0.0 0.0 0.0 0.0 0.0 1.0
EMISFACT VOL218       HRDOW7 1.0 1.0 1.0 1.0 1.0 1.0 1.0 0.0
EMISFACT VOL218       HRDOW7 0.0 0.0 0.0 0.0 0.0 0.0 0.0 0.0
EMISFACT VOL218       HRDOW7 0.0 0.0 0.0 0.0 0.0 0.0 0.0 1.0
EMISFACT VOL218       HRDOW7 1.0 1.0 1.0 1.0 1.0 1.0 1.0 0.0
EMISFACT VOL218       HRDOW7 0.0 0.0 0.0 0.0 0.0 0.0 0.0 0.0
EMISFACT VOL218       HRDOW7 0.0 0.0 0.0 0.0 0.0 0.0 0.0 0.0
EMISFACT VOL218       HRDOW7 0.0 0.0 0.0 0.0 0.0 0.0 0.0 0.0
EMISFACT VOL218       HRDOW7 0.0 0.0 0.0 0.0 0.0 0.0 0.0 0.0
EMISFACT VOL218       HRDOW7 0.0 0.0 0.0 0.0 0.0 0.0 0.0 0.0
EMISFACT VOL218       HRDOW7 0.0 0.0 0.0 0.0 0.0 0.0 0.0 0.0
EMISFACT VOL219       HRDOW7 0.0 0.0 0.0 0.0 0.0 0.0 0.0 1.0
EMISFACT VOL219       HRDOW7 1.0 1.0 1.0 1.0 1.0 1.0 1.0 0.0
EMISFACT VOL219       HRDOW7 0.0 0.0 0.0 0.0 0.0 0.0 0.0 0.0
EMISFACT VOL219       HRDOW7 0.0 0.0 0.0 0.0 0.0 0.0 0.0 1.0
EMISFACT VOL219       HRDOW7 1.0 1.0 1.0 1.0 1.0 1.0 1.0 0.0
EMISFACT VOL219       HRDOW7 0.0 0.0 0.0 0.0 0.0 0.0 0.0 0.0
EMISFACT VOL219       HRDOW7 0.0 0.0 0.0 0.0 0.0 0.0 0.0 1.0
EMISFACT VOL219       HRDOW7 1.0 1.0 1.0 1.0 1.0 1.0 1.0 0.0
EMISFACT VOL219       HRDOW7 0.0 0.0 0.0 0.0 0.0 0.0 0.0 0.0
```

```
   EMISFACT VOL219       HRDOW7 0.0 0.0 0.0 0.0 0.0 0.0 0.0 1.0
   EMISFACT VOL219       HRDOW7 1.0 1.0 1.0 1.0 1.0 1.0 1.0 0.0
   EMISFACT VOL219       HRDOW7 0.0 0.0 0.0 0.0 0.0 0.0 0.0 0.0
   EMISFACT VOL219       HRDOW7 0.0 0.0 0.0 0.0 0.0 0.0 0.0 1.0
   EMISFACT VOL219       HRDOW7 1.0 1.0 1.0 1.0 1.0 1.0 1.0 0.0
   EMISFACT VOL219       HRDOW7 0.0 0.0 0.0 0.0 0.0 0.0 0.0 0.0
   EMISFACT VOL219       HRDOW7 0.0 0.0 0.0 0.0 0.0 0.0 0.0 0.0
   EMISFACT VOL219       HRDOW7 0.0 0.0 0.0 0.0 0.0 0.0 0.0 0.0
   EMISFACT VOL219       HRDOW7 0.0 0.0 0.0 0.0 0.0 0.0 0.0 0.0
   EMISFACT VOL219       HRDOW7 0.0 0.0 0.0 0.0 0.0 0.0 0.0 0.0
   EMISFACT VOL219       HRDOW7 0.0 0.0 0.0 0.0 0.0 0.0 0.0 0.0
   EMISFACT VOL220       HRDOW7 0.0 0.0 0.0 0.0 0.0 0.0 0.0 1.0
   EMISFACT VOL220       HRDOW7 1.0 1.0 1.0 1.0 1.0 1.0 1.0 0.0
   EMISFACT VOL220       HRDOW7 0.0 0.0 0.0 0.0 0.0 0.0 0.0 0.0
   EMISFACT VOL220       HRDOW7 0.0 0.0 0.0 0.0 0.0 0.0 0.0 1.0
   EMISFACT VOL220       HRDOW7 1.0 1.0 1.0 1.0 1.0 1.0 1.0 0.0
   EMISFACT VOL220       HRDOW7 0.0 0.0 0.0 0.0 0.0 0.0 0.0 0.0
   EMISFACT VOL220       HRDOW7 0.0 0.0 0.0 0.0 0.0 0.0 0.0 1.0
   EMISFACT VOL220       HRDOW7 1.0 1.0 1.0 1.0 1.0 1.0 1.0 0.0
   EMISFACT VOL220       HRDOW7 0.0 0.0 0.0 0.0 0.0 0.0 0.0 0.0
   EMISFACT VOL220       HRDOW7 0.0 0.0 0.0 0.0 0.0 0.0 0.0 1.0
   EMISFACT VOL220       HRDOW7 1.0 1.0 1.0 1.0 1.0 1.0 1.0 0.0
   EMISFACT VOL220       HRDOW7 0.0 0.0 0.0 0.0 0.0 0.0 0.0 0.0
   EMISFACT VOL220       HRDOW7 0.0 0.0 0.0 0.0 0.0 0.0 0.0 1.0
   EMISFACT VOL220       HRDOW7 1.0 1.0 1.0 1.0 1.0 1.0 1.0 0.0
   EMISFACT VOL220       HRDOW7 0.0 0.0 0.0 0.0 0.0 0.0 0.0 0.0
   EMISFACT VOL220       HRDOW7 0.0 0.0 0.0 0.0 0.0 0.0 0.0 0.0
   EMISFACT VOL220       HRDOW7 0.0 0.0 0.0 0.0 0.0 0.0 0.0 0.0
   EMISFACT VOL220       HRDOW7 0.0 0.0 0.0 0.0 0.0 0.0 0.0 0.0
   EMISFACT VOL220       HRDOW7 0.0 0.0 0.0 0.0 0.0 0.0 0.0 0.0
   EMISFACT VOL220       HRDOW7 0.0 0.0 0.0 0.0 0.0 0.0 0.0 0.0
   SRCGROUP ALL
SO FINISHED
**
**************************************
** AERMOD Receptor Pathway
**************************************
**
**
RE STARTING
   INCLUDED "13445 CONS HRA.rou"
RE FINISHED
**
**************************************
** AERMOD Meteorology Pathway
**************************************
**
**
ME STARTING
   SURFFILE PerrisADJU\PERI_V9_ADJU\PERI_v9.SFC
   PROFFILE PerrisADJU\PERI_V9_ADJU\PERI_v9.PFL
   SURFDATA 3171 2010
   UAIRDATA 3190 2010
   SITEDATA 99999 2010
   PROFBASE 442.0 METERS
ME FINISHED
**
**************************************
** AERMOD Output Pathway
**************************************
**
**
OU STARTING
** Auto-Generated Plotfiles
```

```
   PLOTFILE ANNUAL ALL "13445 CONS HRA.AD\AN00GALL.PLT" 31
   SUMMFILE "13445 CONS HRA.sum"
OU FINISHED


  *** Message Summary For AERMOD Model Setup ***

  --------- Summary of Total Messages --------

 A Total of            0 Fatal Error Message(s)
 A Total of            2 Warning Message(s)
 A Total of            0 Informational Message(s)


    ******** FATAL ERROR MESSAGES ********
               ***  NONE  ***


    ********   WARNING MESSAGES   ********
 ME W186   15039       MEOPEN: THRESH_1MIN 1-min ASOS wind speed threshold used          0.50
 ME W187   15039       MEOPEN: ADJ_U* Option for Stable Low Winds used in AERMET

 ***********************************
 *** SETUP Finishes Successfully ***
 ***********************************

FF *** AERMOD - VERSION 21112  ***   *** C:\Lakes\AERMOD View\13445 CONS HRA\13445 CONS
HRA.isc               ***        03/11/24
 *** AERMET - VERSION  16216 ***
 ***                                                                    ***       15:18:57

                      PAGE   1
 *** MODELOPTs:    RegDFAULT  CONC  ELEV  URBAN  ADJ_U*

                                            ***     MODEL SETUP OPTIONS SUMMARY       ***
 - - - - - - - - - - - - - - - - - - - - - - - - - - - - - - - - - - - - - - - - - - - - - - - - - - -
 - - - - - - - - - - - - - - - -

 **Model Is Setup For Calculation of Average CONCentration Values.

   --  DEPOSITION LOGIC  --
 **NO GAS DEPOSITION Data Provided.
 **NO PARTICLE DEPOSITION Data Provided.
 **Model Uses NO DRY DEPLETION.  DRYDPLT  =  F
 **Model Uses NO WET DEPLETION.  WETDPLT  =  F

 **Model Uses URBAN Dispersion Algorithm for the SBL for   648 Source(s),
   for Total of    1 Urban Area(s):
   Urban Population =   2189641.0 ;  Urban Roughness Length =  1.000 m

 **Model Uses Regulatory DEFAULT Options:
        1. Stack-tip Downwash.
        2. Model Accounts for ELEVated Terrain Effects.
        3. Use Calms Processing Routine.
        4. Use Missing Data Processing Routine.
        5. No Exponential Decay.
        6. Urban Roughness Length of 1.0 Meter Assumed.

 **Other Options Specified:
        ADJ_U*   - Use ADJ_U* option for SBL in AERMET
        CCVR_Sub - Meteorological data includes CCVR substitutions
        TEMP_Sub - Meteorological data includes TEMP substitutions

 **Model Assumes No FLAGPOLE Receptor Heights.

 **The User Specified a Pollutant Type of:  DPM
```

```
 **Model Calculates ANNUAL Averages Only

 **This Run Includes:    648 Source(s);       1 Source Group(s); and      75 Receptor(s)

                with:      0 POINT(s), including
                           0 POINTCAP(s) and      0 POINTHOR(s)
                 and:    648 VOLUME source(s)
                 and:      0 AREA type source(s)
                 and:      0 LINE source(s)
                 and:      0 RLINE/RLINEXT source(s)
                 and:      0 OPENPIT source(s)
                 and:      0 BUOYANT LINE source(s) with a total of     0 line(s)


 **Model Set To Continue RUNning After the Setup Testing.

 **The AERMET Input Meteorological Data Version Date:  16216

 **Output Options Selected:
         Model Outputs Tables of ANNUAL Averages by Receptor
         Model Outputs External File(s) of High Values for Plotting (PLOTFILE Keyword)
         Model Outputs Separate Summary File of High Ranked Values (SUMMFILE Keyword)

 **NOTE:  The Following Flags May Appear Following CONC Values:  c for Calm Hours
                                                                 m for Missing Hours
                                                                 b for Both Calm and Missing
                                                                 Hours

 **Misc. Inputs:  Base Elev. for Pot. Temp. Profile (m MSL) =   442.00 ;  Decay Coef. =
 0.000     ;  Rot. Angle =     0.0
                 Emission Units = GRAMS/SEC                                ;  Emission Rate
                 Unit Factor =   0.10000E+07
                 Output Units   = MICROGRAMS/M**3

 **Approximate Storage Requirements of Model =      4.6 MB of RAM.

 **Input Runstream File:
 aermod.inp
 **Output Print File:
 aermod.out

 **Detailed Error/Message File:   13445 CONS
 HRA.err
 **File for Summary of Results:   13445 CONS
 HRA.sum
FF *** AERMOD - VERSION 21112  ***   *** C:\Lakes\AERMOD View\13445 CONS HRA\13445 CONS
HRA.isc               ***        03/11/24
 *** AERMET - VERSION  16216 ***
 ***                                                                    ***        15:18:57

                      PAGE   2
 *** MODELOPTs:    RegDFAULT  CONC  ELEV  URBAN  ADJ_U*


                                                *** VOLUME SOURCE DATA ***

              NUMBER EMISSION RATE                    BASE    RELEASE    INIT.    INIT.
              URBAN  EMISSION RATE
   SOURCE       PART.  (GRAMS/SEC)     X        Y      ELEV.   HEIGHT      SY       SZ
   SOURCE  SCALAR VARY
     ID         CATS.               (METERS) (METERS) (METERS) (METERS) (METERS)
     (METERS)             BY
 - - - - - - - - - - - - - - - - - - - - - - - - - - - - - - - - - - - - - - - - - - - - - - -
 - - - - - - - - - - - -
```

```
L0000001         0   0.14950E-05  477140.7 3748402.1   454.0     3.49     6.51     3.25
YES   HRDOW7
L0000002         0   0.14950E-05  477153.0 3748408.8   454.0     3.49     6.51     3.25
YES   HRDOW7
L0000003         0   0.14950E-05  477165.3 3748415.4   454.0     3.49     6.51     3.25
YES   HRDOW7
L0000004         0   0.14950E-05  477177.6 3748422.1   454.0     3.49     6.51     3.25
YES   HRDOW7
L0000005         0   0.14950E-05  477189.9 3748428.7   454.0     3.49     6.51     3.25
YES   HRDOW7
L0000006         0   0.14950E-05  477202.3 3748435.4   453.7     3.49     6.51     3.25
YES   HRDOW7
L0000007         0   0.14950E-05  477214.6 3748442.0   453.6     3.49     6.51     3.25
YES   HRDOW7
L0000008         0   0.14950E-05  477226.9 3748448.7   453.7     3.49     6.51     3.25
YES   HRDOW7
L0000009         0   0.14950E-05  477239.2 3748455.3   454.0     3.49     6.51     3.25
YES   HRDOW7
L0000010         0   0.14950E-05  477251.5 3748462.0   453.9     3.49     6.51     3.25
YES   HRDOW7
L0000011         0   0.14950E-05  477263.9 3748468.6   453.7     3.49     6.51     3.25
YES   HRDOW7
L0000012         0   0.14950E-05  477276.3 3748475.1   453.7     3.49     6.51     3.25
YES   HRDOW7
L0000013         0   0.14950E-05  477288.9 3748481.2   453.8     3.49     6.51     3.25
YES   HRDOW7
L0000014         0   0.14950E-05  477301.4 3748487.4   454.0     3.49     6.51     3.25
YES   HRDOW7
L0000015         0   0.14950E-05  477314.0 3748493.6   454.0     3.49     6.51     3.25
YES   HRDOW7
L0000016         0   0.14950E-05  477326.6 3748499.7   454.0     3.49     6.51     3.25
YES   HRDOW7
L0000017         0   0.14950E-05  477339.1 3748505.9   454.0     3.49     6.51     3.25
YES   HRDOW7
L0000018         0   0.14950E-05  477351.7 3748512.1   454.0     3.49     6.51     3.25
YES   HRDOW7
L0000019         0   0.14950E-05  477364.8 3748517.0   454.0     3.49     6.51     3.25
YES   HRDOW7
L0000020         0   0.14950E-05  477378.5 3748519.7   454.0     3.49     6.51     3.25
YES   HRDOW7
L0000021         0   0.14950E-05  477392.3 3748521.6   454.0     3.49     6.51     3.25
YES   HRDOW7
L0000022         0   0.14950E-05  477406.3 3748522.7   454.0     3.49     6.51     3.25
YES   HRDOW7
L0000023         0   0.14950E-05  477420.3 3748522.4   454.0     3.49     6.51     3.25
YES   HRDOW7
L0000024         0   0.14950E-05  477434.3 3748522.2   453.9     3.49     6.51     3.25
YES   HRDOW7
L0000025         0   0.14950E-05  477448.3 3748521.9   453.5     3.49     6.51     3.25
YES   HRDOW7
L0000026         0   0.14950E-05  477462.2 3748521.6   453.2     3.49     6.51     3.25
YES   HRDOW7
L0000027         0   0.14950E-05  477466.6 3748511.9   453.2     3.49     6.51     3.25
YES   HRDOW7
L0000028         0   0.14950E-05  477466.6 3748497.9   453.6     3.49     6.51     3.25
YES   HRDOW7
L0000029         0   0.14950E-05  477466.7 3748483.9   453.9     3.49     6.51     3.25
YES   HRDOW7
L0000030         0   0.14950E-05  477466.7 3748469.9   453.4     3.49     6.51     3.25
YES   HRDOW7
L0000031         0   0.14950E-05  477466.7 3748455.9   453.0     3.49     6.51     3.25
YES   HRDOW7
L0000032         0   0.14950E-05  477466.7 3748441.9   453.0     3.49     6.51     3.25
YES   HRDOW7
L0000033         0   0.14950E-05  477466.7 3748427.9   453.0     3.49     6.51     3.25
YES   HRDOW7
```

*** VOLUME SOURCE DATA ***

SOURCE ID	NUMBER URBAN SOURCE PART.	EMISSION RATE (GRAMS/SEC)	X (METERS)	Y (METERS)	BASE ELEV. (METERS)	RELEASE HEIGHT (METERS)	INIT. SY (METERS)	INIT. SZ (METERS)	EMISSION RATE SCALAR VARY BY
L0000034	0	0.14950E-05	477466.8	3748413.9	453.0	3.49	6.51	3.25	YES HRDOW7
L0000035	0	0.14950E-05	477466.8	3748399.9	453.0	3.49	6.51	3.25	YES HRDOW7
L0000036	0	0.14950E-05	477466.8	3748385.9	452.9	3.49	6.51	3.25	YES HRDOW7
L0000037	0	0.14950E-05	477466.8	3748371.9	452.8	3.49	6.51	3.25	YES HRDOW7
L0000038	0	0.14950E-05	477466.9	3748357.9	452.5	3.49	6.51	3.25	YES HRDOW7
L0000039	0	0.14950E-05	477466.9	3748343.9	452.2	3.49	6.51	3.25	YES HRDOW7
L0000040	0	0.14950E-05	477466.9	3748329.9	452.0	3.49	6.51	3.25	YES HRDOW7
L0000041	0	0.14950E-05	477466.9	3748315.9	452.0	3.49	6.51	3.25	YES HRDOW7
L0000042	0	0.14950E-05	477466.9	3748301.9	452.0	3.49	6.51	3.25	YES HRDOW7
L0000043	0	0.14950E-05	477467.0	3748287.9	452.0	3.49	6.51	3.25	YES HRDOW7
L0000044	0	0.14950E-05	477467.0	3748273.9	452.0	3.49	6.51	3.25	YES HRDOW7
L0000045	0	0.14950E-05	477467.0	3748259.9	452.0	3.49	6.51	3.25	YES HRDOW7
L0000046	0	0.14950E-05	477467.0	3748245.9	452.0	3.49	6.51	3.25	YES HRDOW7
L0000047	0	0.14950E-05	477467.1	3748231.9	451.5	3.49	6.51	3.25	YES HRDOW7
L0000048	0	0.14950E-05	477467.1	3748217.9	451.1	3.49	6.51	3.25	YES HRDOW7
L0000049	0	0.14950E-05	477467.1	3748203.9	451.0	3.49	6.51	3.25	YES HRDOW7
L0000050	0	0.14950E-05	477467.1	3748189.9	451.0	3.49	6.51	3.25	YES HRDOW7
L0000051	0	0.14950E-05	477467.2	3748175.9	451.0	3.49	6.51	3.25	YES HRDOW7
L0000052	0	0.14950E-05	477467.2	3748161.9	451.0	3.49	6.51	3.25	YES HRDOW7
L0000053	0	0.14950E-05	477467.2	3748147.9	451.0	3.49	6.51	3.25	YES HRDOW7
L0000054	0	0.14950E-05	477467.2	3748133.9	451.0	3.49	6.51	3.25	YES HRDOW7
L0000055	0	0.14950E-05	477466.9	3748119.9	451.0	3.49	6.51	3.25	YES HRDOW7
L0000056	0	0.14950E-05	477466.7	3748105.9	451.0	3.49	6.51	3.25	YES HRDOW7

```
 L0000057         0   0.14950E-05  477466.5 3748091.9   451.0     3.49     6.51     3.25
YES   HRDOW7
 L0000058         0   0.14950E-05  477466.2 3748077.9   451.0     3.49     6.51     3.25
YES   HRDOW7
 L0000059         0   0.14950E-05  477466.0 3748063.9   451.0     3.49     6.51     3.25
YES   HRDOW7
 L0000060         0   0.14950E-05  477465.8 3748049.9   451.0     3.49     6.51     3.25
YES   HRDOW7
 L0000061         0   0.14950E-05  477465.5 3748035.9   451.0     3.49     6.51     3.25
YES   HRDOW7
 L0000062         0   0.14950E-05  477465.3 3748021.9   451.0     3.49     6.51     3.25
YES   HRDOW7
 L0000063         0   0.14950E-05  477465.0 3748007.9   451.0     3.49     6.51     3.25
YES   HRDOW7
 L0000064         0   0.14950E-05  477464.8 3747993.9   451.0     3.49     6.51     3.25
YES   HRDOW7
 L0000065         0   0.14950E-05  477464.6 3747979.9   451.0     3.49     6.51     3.25
YES   HRDOW7
 L0000066         0   0.14950E-05  477464.3 3747965.9   451.0     3.49     6.51     3.25
YES   HRDOW7
 L0000067         0   0.14950E-05  477464.1 3747951.9   451.0     3.49     6.51     3.25
YES   HRDOW7
 L0000068         0   0.14950E-05  477463.9 3747937.9   451.0     3.49     6.51     3.25
YES   HRDOW7
 L0000069         0   0.14950E-05  477463.6 3747923.9   451.0     3.49     6.51     3.25
YES   HRDOW7
 L0000070         0   0.14950E-05  477463.4 3747909.9   451.0     3.49     6.51     3.25
YES   HRDOW7
 L0000071         0   0.14950E-05  477463.1 3747895.9   451.0     3.49     6.51     3.25
YES   HRDOW7
 L0000072         0   0.14950E-05  477462.9 3747881.9   451.0     3.49     6.51     3.25
YES   HRDOW7
 L0000073         0   0.14950E-05  477462.8 3747867.9   451.0     3.49     6.51     3.25
YES   HRDOW7
 L0000074         0   0.14950E-05  477462.8 3747853.9   451.0     3.49     6.51     3.25
YES   HRDOW7
 L0000075         0   0.14950E-05  477462.8 3747839.9   451.0     3.49     6.51     3.25
YES   HRDOW7
 L0000076         0   0.14950E-05  477462.7 3747825.9   451.0     3.49     6.51     3.25
YES   HRDOW7
 L0000077         0   0.14950E-05  477462.7 3747811.9   451.0     3.49     6.51     3.25
YES   HRDOW7
 L0000078         0   0.14950E-05  477462.7 3747797.9   451.0     3.49     6.51     3.25
YES   HRDOW7
 L0000079         0   0.14950E-05  477462.6 3747783.9   451.0     3.49     6.51     3.25
YES   HRDOW7
 L0000080         0   0.14950E-05  477462.6 3747769.9   451.0     3.49     6.51     3.25
YES   HRDOW7
FF *** AERMOD - VERSION 21112  ***   *** C:\Lakes\AERMOD View\13445 CONS HRA\13445 CONS
HRA.isc               ***        03/11/24
 *** AERMET - VERSION  16216 ***
 ***                                                                    ***       15:18:57

                     PAGE   4
 *** MODELOPTs:    RegDFAULT  CONC  ELEV  URBAN  ADJ_U*


                                                *** VOLUME SOURCE DATA ***

              NUMBER EMISSION RATE                    BASE    RELEASE    INIT.    INIT.
              URBAN  EMISSION RATE
  SOURCE       PART.  (GRAMS/SEC)     X        Y      ELEV.   HEIGHT      SY       SZ
  SOURCE  SCALAR VARY
    ID         CATS.               (METERS) (METERS) (METERS) (METERS) (METERS)
    (METERS)             BY
 - - - - - - - - - - - - - - - - - - - - - - - - - - - - - - - - - - - - - - - - - - - - - - - - - - - - - - - - -
```

- - - - - - - - - - - - -

```
L0000081         0   0.14950E-05  477462.6 3747755.9   451.0     3.49     6.51     3.25
YES   HRDOW7
L0000082         0   0.14950E-05  477462.6 3747741.9   451.0     3.49     6.51     3.25
YES   HRDOW7
L0000083         0   0.14950E-05  477462.5 3747727.9   451.0     3.49     6.51     3.25
YES   HRDOW7
L0000084         0   0.14950E-05  477462.4 3747713.9   451.0     3.49     6.51     3.25
YES   HRDOW7
L0000085         0   0.14950E-05  477462.1 3747699.9   451.0     3.49     6.51     3.25
YES   HRDOW7
L0000086         0   0.14950E-05  477461.8 3747685.9   451.0     3.49     6.51     3.25
YES   HRDOW7
L0000087         0   0.14950E-05  477461.6 3747671.9   451.0     3.49     6.51     3.25
YES   HRDOW7
L0000088         0   0.14950E-05  477461.3 3747657.9   451.0     3.49     6.51     3.25
YES   HRDOW7
L0000089         0   0.14950E-05  477461.0 3747644.0   451.0     3.49     6.51     3.25
YES   HRDOW7
L0000090         0   0.14950E-05  477460.7 3747630.0   451.0     3.49     6.51     3.25
YES   HRDOW7
L0000091         0   0.14950E-05  477460.4 3747616.0   451.0     3.49     6.51     3.25
YES   HRDOW7
L0000092         0   0.14950E-05  477460.2 3747602.0   451.0     3.49     6.51     3.25
YES   HRDOW7
L0000093         0   0.14950E-05  477459.9 3747588.0   451.0     3.49     6.51     3.25
YES   HRDOW7
L0000094         0   0.14950E-05  477459.6 3747574.0   451.0     3.49     6.51     3.25
YES   HRDOW7
L0000095         0   0.14950E-05  477459.3 3747560.0   451.0     3.49     6.51     3.25
YES   HRDOW7
L0000096         0   0.14950E-05  477459.1 3747546.0   451.0     3.49     6.51     3.25
YES   HRDOW7
L0000097         0   0.14950E-05  477458.8 3747532.0   451.0     3.49     6.51     3.25
YES   HRDOW7
L0000098         0   0.14950E-05  477458.5 3747518.0   451.0     3.49     6.51     3.25
YES   HRDOW7
L0000099         0   0.14950E-05  477458.2 3747504.0   451.0     3.49     6.51     3.25
YES   HRDOW7
L0000100         0   0.14950E-05  477458.2 3747490.0   451.0     3.49     6.51     3.25
YES   HRDOW7
L0000101         0   0.14950E-05  477458.3 3747476.0   451.0     3.49     6.51     3.25
YES   HRDOW7
L0000102         0   0.14950E-05  477458.5 3747462.0   451.0     3.49     6.51     3.25
YES   HRDOW7
L0000103         0   0.14950E-05  477458.6 3747448.0   451.0     3.49     6.51     3.25
YES   HRDOW7
L0000104         0   0.14950E-05  477458.7 3747434.0   450.9     3.49     6.51     3.25
YES   HRDOW7
L0000105         0   0.14950E-05  477458.8 3747420.0   450.5     3.49     6.51     3.25
YES   HRDOW7
L0000106         0   0.14950E-05  477459.0 3747406.0   450.0     3.49     6.51     3.25
YES   HRDOW7
L0000107         0   0.14950E-05  477460.5 3747392.6   450.0     3.49     6.51     3.25
YES   HRDOW7
L0000108         0   0.14950E-05  477470.3 3747382.7   450.0     3.49     6.51     3.25
YES   HRDOW7
L0000109         0   0.14950E-05  477484.2 3747381.0   450.0     3.49     6.51     3.25
YES   HRDOW7
L0000110         0   0.14950E-05  477498.2 3747381.1   450.0     3.49     6.51     3.25
YES   HRDOW7
L0000111         0   0.14950E-05  477512.2 3747381.1   450.0     3.49     6.51     3.25
YES   HRDOW7
L0000112         0   0.14950E-05  477526.2 3747381.2   450.0     3.49     6.51     3.25
YES   HRDOW7
```

L0000113 0 0.14950E-05 477540.2 3747381.3 450.0 3.49 6.51 3.25
YES HRDOW7
L0000114 0 0.14950E-05 477554.2 3747381.3 450.0 3.49 6.51 3.25
YES HRDOW7
L0000115 0 0.14950E-05 477568.2 3747381.4 450.0 3.49 6.51 3.25
YES HRDOW7
L0000116 0 0.14950E-05 477582.2 3747381.4 450.0 3.49 6.51 3.25
YES HRDOW7
L0000117 0 0.14950E-05 477596.2 3747381.5 450.0 3.49 6.51 3.25
YES HRDOW7
L0000118 0 0.14950E-05 477610.2 3747381.6 450.0 3.49 6.51 3.25
YES HRDOW7
L0000119 0 0.14950E-05 477624.2 3747381.6 450.0 3.49 6.51 3.25
YES HRDOW7
L0000120 0 0.14950E-05 477638.2 3747381.6 450.0 3.49 6.51 3.25
YES HRDOW7

*** VOLUME SOURCE DATA ***

SOURCE ID	NUMBER URBAN SOURCE PART.	EMISSION RATE (GRAMS/SEC)	X (METERS)	Y (METERS)	BASE ELEV. (METERS)	RELEASE HEIGHT (METERS)	INIT. SY (METERS)	INIT. SZ (METERS)	SCALAR VARY BY
L0000121	0	0.14950E-05	477652.2	3747381.6	450.0	3.49	6.51	3.25	YES HRDOW7
L0000122	0	0.14950E-05	477666.2	3747381.6	450.0	3.49	6.51	3.25	YES HRDOW7
L0000123	0	0.14950E-05	477680.2	3747381.6	450.0	3.49	6.51	3.25	YES HRDOW7
L0000124	0	0.14950E-05	477694.2	3747381.6	450.0	3.49	6.51	3.25	YES HRDOW7
L0000125	0	0.14950E-05	477708.2	3747381.6	450.0	3.49	6.51	3.25	YES HRDOW7
L0000126	0	0.14950E-05	477722.2	3747381.6	450.0	3.49	6.51	3.25	YES HRDOW7
L0000127	0	0.14950E-05	477736.2	3747381.6	449.8	3.49	6.51	3.25	YES HRDOW7
L0000128	0	0.14950E-05	477750.2	3747381.6	449.4	3.49	6.51	3.25	YES HRDOW7
L0000129	0	0.14950E-05	477764.2	3747381.6	449.2	3.49	6.51	3.25	YES HRDOW7
L0000130	0	0.14950E-05	477778.2	3747381.6	449.1	3.49	6.51	3.25	YES HRDOW7
L0000131	0	0.14950E-05	477792.2	3747381.6	449.0	3.49	6.51	3.25	YES HRDOW7
L0000132	0	0.14950E-05	477806.2	3747381.6	449.0	3.49	6.51	3.25	YES HRDOW7
L0000133	0	0.14950E-05	477820.2	3747381.6	449.0	3.49	6.51	3.25	YES HRDOW7
L0000134	0	0.14950E-05	477834.2	3747381.6	449.0	3.49	6.51	3.25	YES HRDOW7
L0000135	0	0.14950E-05	477848.2	3747381.6	449.0	3.49	6.51	3.25	YES HRDOW7

L0000136	0	0.14950E-05	477862.2	3747381.6	449.0	3.49	6.51	3.25	
YES HRDOW7									
L0000137	0	0.14950E-05	477876.2	3747381.6	449.0	3.49	6.51	3.25	
YES HRDOW7									
L0000138	0	0.14950E-05	477890.2	3747381.6	449.0	3.49	6.51	3.25	
YES HRDOW7									
L0000139	0	0.14950E-05	477904.2	3747381.6	449.0	3.49	6.51	3.25	
YES HRDOW7									
L0000140	0	0.14950E-05	477918.2	3747381.6	449.0	3.49	6.51	3.25	
YES HRDOW7									
L0000141	0	0.14950E-05	477932.2	3747381.6	449.0	3.49	6.51	3.25	
YES HRDOW7									
L0000142	0	0.14950E-05	477946.2	3747381.6	449.0	3.49	6.51	3.25	
YES HRDOW7									
L0000143	0	0.14950E-05	477960.2	3747381.6	449.0	3.49	6.51	3.25	
YES HRDOW7									
L0000144	0	0.14950E-05	477974.2	3747381.6	449.0	3.49	6.51	3.25	
YES HRDOW7									
L0000145	0	0.14950E-05	477988.2	3747381.6	449.0	3.49	6.51	3.25	
YES HRDOW7									
L0000146	0	0.14950E-05	478002.2	3747381.6	448.9	3.49	6.51	3.25	
YES HRDOW7									
L0000147	0	0.14950E-05	478016.2	3747381.6	448.5	3.49	6.51	3.25	
YES HRDOW7									
L0000148	0	0.14950E-05	478030.2	3747381.6	448.0	3.49	6.51	3.25	
YES HRDOW7									
L0000149	0	0.14950E-05	478044.2	3747381.6	448.0	3.49	6.51	3.25	
YES HRDOW7									
L0000150	0	0.14950E-05	478058.2	3747381.7	448.0	3.49	6.51	3.25	
YES HRDOW7									
L0000151	0	0.14950E-05	478072.2	3747381.8	448.0	3.49	6.51	3.25	
YES HRDOW7									
L0000152	0	0.14950E-05	478086.2	3747381.8	448.0	3.49	6.51	3.25	
YES HRDOW7									
L0000153	0	0.14950E-05	478100.2	3747381.9	448.0	3.49	6.51	3.25	
YES HRDOW7									
L0000154	0	0.14950E-05	478114.2	3747382.0	448.0	3.49	6.51	3.25	
YES HRDOW7									
L0000155	0	0.14950E-05	478128.2	3747382.0	448.0	3.49	6.51	3.25	
YES HRDOW7									
L0000156	0	0.14950E-05	478142.2	3747382.1	448.0	3.49	6.51	3.25	
YES HRDOW7									
L0000157	0	0.14950E-05	478156.2	3747382.1	448.0	3.49	6.51	3.25	
YES HRDOW7									
L0000158	0	0.14950E-05	478170.2	3747382.2	448.0	3.49	6.51	3.25	
YES HRDOW7									
L0000159	0	0.14950E-05	478184.2	3747382.3	448.0	3.49	6.51	3.25	
YES HRDOW7									
L0000160	0	0.14950E-05	478198.2	3747382.3	448.0	3.49	6.51	3.25	
YES HRDOW7									

*** MODELOPTs: RegDFAULT CONC ELEV URBAN ADJ_U*

*** VOLUME SOURCE DATA ***

SOURCE ID	NUMBER URBAN SOURCE PART. SCALAR VARY CATS.	EMISSION RATE (GRAMS/SEC)	X (METERS)	Y (METERS)	BASE ELEV. (METERS)	RELEASE HEIGHT (METERS)	INIT. SY	INIT. SZ

(METERS) BY
- -

L0000161	0	0.14950E-05	478212.2	3747382.4	448.0	3.49	6.51	3.25	YES	HRDOW7
L0000162	0	0.14950E-05	478226.2	3747382.5	448.0	3.49	6.51	3.25	YES	HRDOW7
L0000163	0	0.14950E-05	478240.2	3747382.5	448.0	3.49	6.51	3.25	YES	HRDOW7
L0000164	0	0.14950E-05	478254.2	3747382.3	448.0	3.49	6.51	3.25	YES	HRDOW7
L0000165	0	0.14950E-05	478268.2	3747381.9	448.0	3.49	6.51	3.25	YES	HRDOW7
L0000166	0	0.14950E-05	478282.0	3747381.4	448.0	3.49	6.51	3.25	YES	HRDOW7
L0000167	0	0.14950E-05	478282.0	3747367.4	448.0	3.49	6.51	3.25	YES	HRDOW7
L0000168	0	0.14950E-05	478282.1	3747353.4	448.0	3.49	6.51	3.25	YES	HRDOW7
L0000169	0	0.14950E-05	478282.1	3747339.4	448.0	3.49	6.51	3.25	YES	HRDOW7
L0000170	0	0.14950E-05	478282.1	3747325.4	448.0	3.49	6.51	3.25	YES	HRDOW7
L0000171	0	0.14950E-05	478282.1	3747311.4	448.0	3.49	6.51	3.25	YES	HRDOW7
L0000172	0	0.14950E-05	478282.2	3747297.4	448.0	3.49	6.51	3.25	YES	HRDOW7
L0000173	0	0.14950E-05	478282.2	3747283.4	448.0	3.49	6.51	3.25	YES	HRDOW7
L0000174	0	0.14950E-05	478282.2	3747269.4	448.0	3.49	6.51	3.25	YES	HRDOW7
L0000175	0	0.14950E-05	478282.2	3747255.4	448.0	3.49	6.51	3.25	YES	HRDOW7
L0000176	0	0.14950E-05	478282.3	3747241.4	448.0	3.49	6.51	3.25	YES	HRDOW7
L0000177	0	0.14950E-05	478282.3	3747227.4	448.0	3.49	6.51	3.25	YES	HRDOW7
L0000178	0	0.14950E-05	478282.3	3747213.4	448.0	3.49	6.51	3.25	YES	HRDOW7
L0000179	0	0.14950E-05	478282.3	3747199.4	448.0	3.49	6.51	3.25	YES	HRDOW7
L0000180	0	0.14950E-05	478282.4	3747185.4	448.0	3.49	6.51	3.25	YES	HRDOW7
L0000181	0	0.14950E-05	478282.4	3747171.4	448.0	3.49	6.51	3.25	YES	HRDOW7
L0000182	0	0.14950E-05	478282.4	3747157.4	448.0	3.49	6.51	3.25	YES	HRDOW7
L0000183	0	0.14950E-05	478282.4	3747143.4	448.0	3.49	6.51	3.25	YES	HRDOW7
L0000184	0	0.14950E-05	478282.5	3747129.4	448.0	3.49	6.51	3.25	YES	HRDOW7
L0000185	0	0.14950E-05	478282.5	3747115.4	448.0	3.49	6.51	3.25	YES	HRDOW7
L0000186	0	0.14950E-05	478282.5	3747101.4	448.0	3.49	6.51	3.25	YES	HRDOW7
L0000187	0	0.14950E-05	478282.5	3747087.4	448.0	3.49	6.51	3.25	YES	HRDOW7
L0000188	0	0.14950E-05	478282.6	3747073.4	448.0	3.49	6.51	3.25	YES	HRDOW7
L0000189	0	0.14950E-05	478282.6	3747059.4	448.0	3.49	6.51	3.25	YES	HRDOW7
L0000190	0	0.14950E-05	478282.6	3747045.4	448.0	3.49	6.51	3.25	YES	HRDOW7
L0000191	0	0.14950E-05	478282.7	3747031.4	448.0	3.49	6.51	3.25	YES	HRDOW7

```
 L0000192         0   0.14950E-05  478282.8 3747017.4   448.0     3.49     6.51     3.25
 YES   HRDOW7
 L0000193         0   0.14950E-05  478283.0 3747003.4   448.0     3.49     6.51     3.25
 YES   HRDOW7
 L0000194         0   0.14950E-05  478283.1 3746989.4   448.0     3.49     6.51     3.25
 YES   HRDOW7
 L0000195         0   0.14950E-05  478283.3 3746975.4   448.0     3.49     6.51     3.25
 YES   HRDOW7
 L0000196         0   0.14950E-05  478283.4 3746961.4   448.0     3.49     6.51     3.25
 YES   HRDOW7
 L0000197         0   0.14950E-05  478283.6 3746947.4   448.0     3.49     6.51     3.25
 YES   HRDOW7
 L0000198         0   0.14950E-05  478283.7 3746933.4   448.0     3.49     6.51     3.25
 YES   HRDOW7
 L0000199         0   0.14950E-05  478283.9 3746919.4   448.0     3.49     6.51     3.25
 YES   HRDOW7
 L0000200         0   0.14950E-05  478284.0 3746905.4   448.0     3.49     6.51     3.25
 YES   HRDOW7
FF *** AERMOD - VERSION 21112  ***   *** C:\Lakes\AERMOD View\13445 CONS HRA\13445 CONS
HRA.isc               ***        03/11/24
 *** AERMET - VERSION  16216 ***
 ***                                                                    ***        15:18:57

                     PAGE   7
 *** MODELOPTs:    RegDFAULT  CONC  ELEV  URBAN  ADJ_U*


                                                  *** VOLUME SOURCE DATA ***

              NUMBER EMISSION RATE                    BASE    RELEASE    INIT.    INIT.
              URBAN  EMISSION RATE
   SOURCE      PART.  (GRAMS/SEC)     X        Y      ELEV.   HEIGHT      SY       SZ
   SOURCE  SCALAR VARY
     ID         CATS.               (METERS) (METERS) (METERS) (METERS) (METERS)
     (METERS)             BY
 - - - - - - - - - - - - - - - - - - - - - - - - - - - - - - - - - - - - - - - - - - - - - -
 - - - - - - - - - - - - - -

 L0000201         0   0.14950E-05  478284.2 3746891.4   448.0     3.49     6.51     3.25
 YES   HRDOW7
 L0000202         0   0.14950E-05  478284.3 3746877.4   448.0     3.49     6.51     3.25
 YES   HRDOW7
 L0000203         0   0.14950E-05  478284.5 3746863.4   448.0     3.49     6.51     3.25
 YES   HRDOW7
 L0000204         0   0.14950E-05  478284.6 3746849.4   447.7     3.49     6.51     3.25
 YES   HRDOW7
 L0000205         0   0.14950E-05  478284.8 3746835.4   447.5     3.49     6.51     3.25
 YES   HRDOW7
 L0000206         0   0.14950E-05  478284.9 3746821.4   447.2     3.49     6.51     3.25
 YES   HRDOW7
 L0000207         0   0.14950E-05  478285.1 3746807.4   447.0     3.49     6.51     3.25
 YES   HRDOW7
 L0000208         0   0.14950E-05  478285.2 3746793.4   447.0     3.49     6.51     3.25
 YES   HRDOW7
 L0000209         0   0.14950E-05  478285.4 3746779.4   447.0     3.49     6.51     3.25
 YES   HRDOW7
 L0000210         0   0.14950E-05  478285.5 3746765.4   447.0     3.49     6.51     3.25
 YES   HRDOW7
 L0000211         0   0.14950E-05  478285.5 3746751.4   447.0     3.49     6.51     3.25
 YES   HRDOW7
 L0000212         0   0.14950E-05  478285.5 3746737.4   447.0     3.49     6.51     3.25
 YES   HRDOW7
 L0000213         0   0.14950E-05  478285.5 3746723.4   447.0     3.49     6.51     3.25
 YES   HRDOW7
 L0000214         0   0.14950E-05  478285.5 3746709.4   447.0     3.49     6.51     3.25
 YES   HRDOW7
```

L0000215	0	0.14950E-05	478285.5	3746695.4	447.0	3.49	6.51	3.25
YES HRDOW7								
L0000216	0	0.14950E-05	478285.5	3746681.4	447.0	3.49	6.51	3.25
YES HRDOW7								
L0000217	0	0.14950E-05	478285.5	3746667.4	447.0	3.49	6.51	3.25
YES HRDOW7								
L0000218	0	0.14950E-05	478285.5	3746653.4	447.0	3.49	6.51	3.25
YES HRDOW7								
L0000219	0	0.14950E-05	478285.5	3746639.4	447.0	3.49	6.51	3.25
YES HRDOW7								
L0000220	0	0.14950E-05	478285.5	3746625.4	447.0	3.49	6.51	3.25
YES HRDOW7								
L0000221	0	0.14950E-05	478285.5	3746611.4	447.0	3.49	6.51	3.25
YES HRDOW7								
L0000222	0	0.14950E-05	478285.5	3746597.4	447.0	3.49	6.51	3.25
YES HRDOW7								
L0000223	0	0.14950E-05	478285.5	3746583.4	447.0	3.49	6.51	3.25
YES HRDOW7								
L0000224	0	0.14950E-05	478285.5	3746569.4	447.0	3.49	6.51	3.25
YES HRDOW7								
L0000225	0	0.14950E-05	478285.6	3746555.4	447.0	3.49	6.51	3.25
YES HRDOW7								
L0000226	0	0.14950E-05	478285.7	3746541.4	447.0	3.49	6.51	3.25
YES HRDOW7								
L0000227	0	0.14950E-05	478285.8	3746527.4	447.0	3.49	6.51	3.25
YES HRDOW7								
L0000228	0	0.14950E-05	478285.9	3746513.4	447.0	3.49	6.51	3.25
YES HRDOW7								
L0000229	0	0.14950E-05	478286.0	3746499.4	447.0	3.49	6.51	3.25
YES HRDOW7								
L0000230	0	0.14950E-05	478286.1	3746485.4	447.0	3.49	6.51	3.25
YES HRDOW7								
L0000231	0	0.14950E-05	478286.2	3746471.4	447.0	3.49	6.51	3.25
YES HRDOW7								
L0000232	0	0.14950E-05	478286.3	3746457.4	447.0	3.49	6.51	3.25
YES HRDOW7								
L0000233	0	0.14950E-05	478286.4	3746443.4	446.9	3.49	6.51	3.25
YES HRDOW7								
L0000234	0	0.14950E-05	478286.5	3746429.4	446.7	3.49	6.51	3.25
YES HRDOW7								
L0000235	0	0.14950E-05	478286.6	3746415.4	446.4	3.49	6.51	3.25
YES HRDOW7								
L0000236	0	0.14950E-05	478286.7	3746401.4	446.4	3.49	6.51	3.25
YES HRDOW7								
L0000237	0	0.14950E-05	478286.8	3746387.4	446.4	3.49	6.51	3.25
YES HRDOW7								
L0000238	0	0.14950E-05	478286.9	3746373.5	446.4	3.49	6.51	3.25
YES HRDOW7								
L0000239	0	0.14950E-05	478287.0	3746359.5	446.4	3.49	6.51	3.25
YES HRDOW7								
L0000240	0	0.14950E-05	478275.2	3746357.2	446.8	3.49	6.51	3.25
YES HRDOW7								

*** MODELOPTs: RegDFAULT CONC ELEV URBAN ADJ_U*

*** VOLUME SOURCE DATA ***

SOURCE	NUMBER URBAN PART.	EMISSION RATE (GRAMS/SEC)	X	Y	BASE ELEV.	RELEASE HEIGHT	INIT. SY	INIT. SZ

SOURCE ID	SCALAR CATS.	(METERS)	(METERS)	(METERS)	(METERS)	(METERS)	(METERS)	VARY BY
L0000241	0	0.14950E-05	478261.2	3746357.2	447.0	3.49	6.51	3.25 YES HRDOW7
L0000242	0	0.14950E-05	478247.2	3746357.2	447.0	3.49	6.51	3.25 YES HRDOW7
L0000243	0	0.14950E-05	478233.2	3746357.2	447.0	3.49	6.51	3.25 YES HRDOW7
L0000244	0	0.14950E-05	478219.2	3746357.2	447.0	3.49	6.51	3.25 YES HRDOW7
L0000245	0	0.14950E-05	478205.2	3746357.2	447.0	3.49	6.51	3.25 YES HRDOW7
L0000246	0	0.14950E-05	478191.2	3746357.2	447.0	3.49	6.51	3.25 YES HRDOW7
L0000247	0	0.14950E-05	478177.2	3746357.2	447.0	3.49	6.51	3.25 YES HRDOW7
L0000248	0	0.14950E-05	478163.2	3746357.2	447.0	3.49	6.51	3.25 YES HRDOW7
L0000249	0	0.14950E-05	478149.2	3746357.2	447.0	3.49	6.51	3.25 YES HRDOW7
L0000250	0	0.14950E-05	478135.2	3746357.3	447.0	3.49	6.51	3.25 YES HRDOW7
L0000251	0	0.14950E-05	478121.2	3746357.3	447.0	3.49	6.51	3.25 YES HRDOW7
L0000252	0	0.14950E-05	478107.2	3746357.4	447.0	3.49	6.51	3.25 YES HRDOW7
L0000253	0	0.14950E-05	478093.2	3746357.5	447.0	3.49	6.51	3.25 YES HRDOW7
L0000254	0	0.14950E-05	478079.2	3746357.5	447.0	3.49	6.51	3.25 YES HRDOW7
L0000255	0	0.14950E-05	478065.2	3746357.6	447.0	3.49	6.51	3.25 YES HRDOW7
L0000256	0	0.14950E-05	478051.2	3746357.6	447.0	3.49	6.51	3.25 YES HRDOW7
L0000257	0	0.14950E-05	478037.2	3746357.7	447.0	3.49	6.51	3.25 YES HRDOW7
L0000258	0	0.14950E-05	478023.2	3746357.7	447.0	3.49	6.51	3.25 YES HRDOW7
L0000259	0	0.14950E-05	478009.2	3746357.8	447.0	3.49	6.51	3.25 YES HRDOW7
L0000260	0	0.14950E-05	477995.2	3746357.9	447.0	3.49	6.51	3.25 YES HRDOW7
L0000261	0	0.14950E-05	477981.2	3746357.9	447.0	3.49	6.51	3.25 YES HRDOW7
L0000262	0	0.14950E-05	477967.2	3746358.0	447.0	3.49	6.51	3.25 YES HRDOW7
L0000263	0	0.14950E-05	477953.2	3746358.0	447.0	3.49	6.51	3.25 YES HRDOW7
L0000264	0	0.14950E-05	477939.2	3746358.1	447.1	3.49	6.51	3.25 YES HRDOW7
L0000265	0	0.14950E-05	477925.2	3746358.1	447.5	3.49	6.51	3.25 YES HRDOW7
L0000266	0	0.14950E-05	477911.2	3746358.2	448.0	3.49	6.51	3.25 YES HRDOW7
L0000267	0	0.14950E-05	477897.2	3746358.3	448.0	3.49	6.51	3.25 YES HRDOW7
L0000268	0	0.14950E-05	477883.2	3746358.4	448.0	3.49	6.51	3.25 YES HRDOW7
L0000269	0	0.14950E-05	477869.2	3746358.5	448.0	3.49	6.51	3.25 YES HRDOW7
L0000270	0	0.14950E-05	477855.2	3746358.6	448.0	3.49	6.51	3.25 YES HRDOW7

L0000271 0 0.14950E-05 477841.2 3746358.7 448.0 3.49 6.51 3.25
YES HRDOW7
L0000272 0 0.14950E-05 477827.2 3746358.7 448.0 3.49 6.51 3.25
YES HRDOW7
L0000273 0 0.14950E-05 477813.2 3746358.8 448.0 3.49 6.51 3.25
YES HRDOW7
L0000274 0 0.14950E-05 477799.2 3746358.9 448.0 3.49 6.51 3.25
YES HRDOW7
L0000275 0 0.14950E-05 477785.2 3746359.0 448.0 3.49 6.51 3.25
YES HRDOW7
L0000276 0 0.14950E-05 477771.2 3746359.1 448.0 3.49 6.51 3.25
YES HRDOW7
L0000277 0 0.14950E-05 477757.2 3746359.2 448.0 3.49 6.51 3.25
YES HRDOW7
L0000278 0 0.14950E-05 477743.2 3746359.3 448.0 3.49 6.51 3.25
YES HRDOW7
L0000279 0 0.14950E-05 477729.2 3746359.4 448.0 3.49 6.51 3.25
YES HRDOW7
L0000280 0 0.14950E-05 477715.2 3746359.5 448.0 3.49 6.51 3.25
YES HRDOW7
FF *** AERMOD - VERSION 21112 *** *** C:\Lakes\AERMOD View\13445 CONS HRA\13445 CONS
HRA.isc *** 03/11/24
*** AERMET - VERSION 16216 ***
*** *** 15:18:57

PAGE 9
*** MODELOPTs: RegDFAULT CONC ELEV URBAN ADJ_U*

*** VOLUME SOURCE DATA ***

SOURCE ID	NUMBER URBAN SOURCE PART.	EMISSION RATE (GRAMS/SEC)	X (METERS)	Y (METERS)	BASE ELEV. (METERS)	RELEASE HEIGHT (METERS)	INIT. SY (METERS)	INIT. SZ (METERS)	EMISSION RATE SCALAR VARY BY
L0000281	0	0.14950E-05	477701.2	3746359.6	448.0	3.49	6.51	3.25	YES HRDOW7
L0000282	0	0.14950E-05	477687.2	3746359.7	448.0	3.49	6.51	3.25	YES HRDOW7
L0000283	0	0.14950E-05	477673.2	3746359.7	448.0	3.49	6.51	3.25	YES HRDOW7
L0000284	0	0.14950E-05	477659.2	3746359.8	448.0	3.49	6.51	3.25	YES HRDOW7
L0000285	0	0.14950E-05	477645.2	3746359.9	448.0	3.49	6.51	3.25	YES HRDOW7
L0000286	0	0.14950E-05	477631.2	3746360.0	448.3	3.49	6.51	3.25	YES HRDOW7
L0000287	0	0.14950E-05	477617.2	3746360.1	448.8	3.49	6.51	3.25	YES HRDOW7
L0000288	0	0.14950E-05	477603.3	3746360.2	449.0	3.49	6.51	3.25	YES HRDOW7
L0000289	0	0.14950E-05	477589.3	3746360.3	449.0	3.49	6.51	3.25	YES HRDOW7
L0000290	0	0.14950E-05	477575.3	3746360.3	449.0	3.49	6.51	3.25	YES HRDOW7
L0000291	0	0.14950E-05	477561.3	3746360.1	449.0	3.49	6.51	3.25	YES HRDOW7
L0000292	0	0.14950E-05	477547.3	3746359.9	449.0	3.49	6.51	3.25	YES HRDOW7
L0000293	0	0.14950E-05	477533.3	3746359.4	449.0	3.49	6.51	3.25	YES HRDOW7

L0000294	0	0.14950E-05	477519.5	3746357.1	449.0	3.49	6.51	3.25	
YES	HRDOW7								
L0000295	0	0.14950E-05	477505.6	3746355.5	449.0	3.49	6.51	3.25	
YES	HRDOW7								
L0000296	0	0.14950E-05	477491.6	3746356.5	449.0	3.49	6.51	3.25	
YES	HRDOW7								
L0000297	0	0.14950E-05	477477.7	3746357.4	449.4	3.49	6.51	3.25	
YES	HRDOW7								
L0000298	0	0.14950E-05	477464.1	3746360.0	449.9	3.49	6.51	3.25	
YES	HRDOW7								
L0000299	0	0.14950E-05	477450.9	3746364.8	450.0	3.49	6.51	3.25	
YES	HRDOW7								
L0000300	0	0.14950E-05	477437.8	3746369.6	450.0	3.49	6.51	3.25	
YES	HRDOW7								
L0000301	0	0.14950E-05	477424.6	3746374.4	450.0	3.49	6.51	3.25	
YES	HRDOW7								
L0000302	0	0.14950E-05	477411.5	3746379.3	450.0	3.49	6.51	3.25	
YES	HRDOW7								
L0000303	0	0.14950E-05	477399.1	3746385.8	450.0	3.49	6.51	3.25	
YES	HRDOW7								
L0000304	0	0.14950E-05	477386.7	3746392.3	450.0	3.49	6.51	3.25	
YES	HRDOW7								
L0000305	0	0.14950E-05	477374.3	3746398.8	450.0	3.49	6.51	3.25	
YES	HRDOW7								
L0000306	0	0.14950E-05	477361.9	3746405.3	450.0	3.49	6.51	3.25	
YES	HRDOW7								
L0000307	0	0.14950E-05	477349.5	3746411.7	450.0	3.49	6.51	3.25	
YES	HRDOW7								
L0000308	0	0.14950E-05	477337.0	3746418.2	450.0	3.49	6.51	3.25	
YES	HRDOW7								
L0000309	0	0.14950E-05	477325.4	3746425.9	450.0	3.49	6.51	3.25	
YES	HRDOW7								
L0000310	0	0.14950E-05	477314.4	3746434.6	450.0	3.49	6.51	3.25	
YES	HRDOW7								
L0000311	0	0.14950E-05	477303.4	3746443.2	450.0	3.49	6.51	3.25	
YES	HRDOW7								
L0000312	0	0.14950E-05	477292.4	3746451.9	450.0	3.49	6.51	3.25	
YES	HRDOW7								
L0000313	0	0.14950E-05	477281.5	3746460.6	450.0	3.49	6.51	3.25	
YES	HRDOW7								
L0000314	0	0.14950E-05	477270.8	3746469.7	450.0	3.49	6.51	3.25	
YES	HRDOW7								
L0000315	0	0.14950E-05	477260.2	3746478.7	450.0	3.49	6.51	3.25	
YES	HRDOW7								
L0000316	0	0.14950E-05	477249.2	3746487.3	450.0	3.49	6.51	3.25	
YES	HRDOW7								
L0000317	0	0.14950E-05	477237.1	3746494.4	450.2	3.49	6.51	3.25	
YES	HRDOW7								
L0000318	0	0.14950E-05	477225.0	3746501.5	450.1	3.49	6.51	3.25	
YES	HRDOW7								
L0000319	0	0.14950E-05	477213.0	3746508.6	450.2	3.49	6.51	3.25	
YES	HRDOW7								
L0000320	0	0.14950E-05	477200.9	3746515.7	450.6	3.49	6.51	3.25	
YES	HRDOW7								

*** VOLUME SOURCE DATA ***

NUMBER EMISSION RATE BASE RELEASE INIT. INIT.

SOURCE ID	URBAN SOURCE	EMISSION RATE PART. (GRAMS/SEC)	X (METERS)	Y (METERS)	ELEV. (METERS)	HEIGHT (METERS)	SY (METERS)	SZ (METERS)	SCALAR VARY BY
L0000321	0	0.14950E-05	477188.1	3746521.4	451.0	3.49	6.51	3.25	YES HRDOW7
L0000322	0	0.14950E-05	477175.1	3746526.4	451.0	3.49	6.51	3.25	YES HRDOW7
L0000323	0	0.14950E-05	477162.0	3746531.5	451.0	3.49	6.51	3.25	YES HRDOW7
L0000324	0	0.14950E-05	477149.0	3746536.5	451.0	3.49	6.51	3.25	YES HRDOW7
L0000325	0	0.14950E-05	477135.8	3746541.1	451.0	3.49	6.51	3.25	YES HRDOW7
L0000326	0	0.14950E-05	477122.1	3746544.2	451.0	3.49	6.51	3.25	YES HRDOW7
L0000327	0	0.14950E-05	477108.4	3746547.3	451.0	3.49	6.51	3.25	YES HRDOW7
L0000328	0	0.14950E-05	477094.8	3746550.3	451.0	3.49	6.51	3.25	YES HRDOW7
L0000329	0	0.14950E-05	477080.9	3746551.9	451.0	3.49	6.51	3.25	YES HRDOW7
L0000330	0	0.14950E-05	477066.9	3746553.1	451.0	3.49	6.51	3.25	YES HRDOW7
L0000331	0	0.14950E-05	477053.0	3746554.4	451.2	3.49	6.51	3.25	YES HRDOW7
L0000332	0	0.14950E-05	477039.0	3746554.8	451.4	3.49	6.51	3.25	YES HRDOW7
L0000333	0	0.14950E-05	477025.0	3746554.6	451.7	3.49	6.51	3.25	YES HRDOW7
L0000334	0	0.14950E-05	477011.0	3746554.5	452.0	3.49	6.51	3.25	YES HRDOW7
L0000335	0	0.14950E-05	476997.0	3746554.3	452.0	3.49	6.51	3.25	YES HRDOW7
L0000336	0	0.14950E-05	476983.0	3746554.1	452.0	3.49	6.51	3.25	YES HRDOW7
L0000337	0	0.14950E-05	476969.0	3746554.0	452.0	3.49	6.51	3.25	YES HRDOW7
L0000338	0	0.14950E-05	476955.0	3746553.8	452.0	3.49	6.51	3.25	YES HRDOW7
L0000339	0	0.14950E-05	476941.0	3746553.6	452.0	3.49	6.51	3.25	YES HRDOW7
L0000340	0	0.14950E-05	476927.0	3746553.5	452.0	3.49	6.51	3.25	YES HRDOW7
L0000341	0	0.14950E-05	476913.0	3746553.3	452.1	3.49	6.51	3.25	YES HRDOW7
L0000342	0	0.14950E-05	476899.0	3746553.1	452.3	3.49	6.51	3.25	YES HRDOW7
L0000343	0	0.14950E-05	476885.0	3746553.0	452.5	3.49	6.51	3.25	YES HRDOW7
L0000344	0	0.14950E-05	476871.0	3746552.8	452.8	3.49	6.51	3.25	YES HRDOW7
L0000345	0	0.14950E-05	476857.0	3746552.6	453.0	3.49	6.51	3.25	YES HRDOW7
L0000346	0	0.14950E-05	476843.0	3746552.5	453.0	3.49	6.51	3.25	YES HRDOW7
L0000347	0	0.14950E-05	476829.0	3746552.3	453.0	3.49	6.51	3.25	YES HRDOW7
L0000348	0	0.14950E-05	476815.0	3746552.1	453.0	3.49	6.51	3.25	YES HRDOW7
L0000349	0	0.14950E-05	476801.0	3746551.9	453.0	3.49	6.51	3.25	YES HRDOW7

```
 L0000350         0   0.14950E-05  476787.0 3746551.7   454.0     3.49     6.51     3.25
 YES   HRDOW7
 L0000351         0   0.14950E-05  476773.0 3746551.5   454.0     3.49     6.51     3.25
 YES   HRDOW7
 L0000352         0   0.14950E-05  476759.0 3746551.3   454.0     3.49     6.51     3.25
 YES   HRDOW7
 L0000353         0   0.14950E-05  476745.0 3746551.1   454.0     3.49     6.51     3.25
 YES   HRDOW7
 L0000354         0   0.14950E-05  476731.0 3746550.9   454.3     3.49     6.51     3.25
 YES   HRDOW7
 L0000355         0   0.14950E-05  476717.0 3746550.8   454.8     3.49     6.51     3.25
 YES   HRDOW7
 L0000356         0   0.14950E-05  476703.0 3746550.6   455.0     3.49     6.51     3.25
 YES   HRDOW7
 L0000357         0   0.14950E-05  476689.0 3746550.4   455.0     3.49     6.51     3.25
 YES   HRDOW7
 L0000358         0   0.14950E-05  476675.1 3746550.2   455.0     3.49     6.51     3.25
 YES   HRDOW7
 L0000359         0   0.14950E-05  476661.1 3746550.0   455.0     3.49     6.51     3.25
 YES   HRDOW7
 L0000360         0   0.14950E-05  476647.3 3746551.5   455.0     3.49     6.51     3.25
 YES   HRDOW7
FF *** AERMOD - VERSION 21112  ***   *** C:\Lakes\AERMOD View\13445 CONS HRA\13445 CONS
HRA.isc               ***        03/11/24
 *** AERMET - VERSION  16216 ***
 ***                                                                    ***       15:18:57

                     PAGE  11
 *** MODELOPTs:    RegDFAULT  CONC  ELEV  URBAN  ADJ_U*


                                                  *** VOLUME SOURCE DATA ***

              NUMBER EMISSION RATE                    BASE    RELEASE    INIT.    INIT.
              URBAN  EMISSION RATE
   SOURCE      PART.  (GRAMS/SEC)     X        Y      ELEV.   HEIGHT      SY       SZ
   SOURCE  SCALAR VARY
     ID         CATS.               (METERS) (METERS) (METERS) (METERS) (METERS)
     (METERS)             BY
 - - - - - - - - - - - - - - - - - - - - - - - - - - - - - - - - - - - - - - - - - - - - - -
 - - - - - - - - - - - -

 L0000361         0   0.14950E-05  476633.8 3746555.2   455.2     3.49     6.51     3.25
 YES   HRDOW7
 L0000362         0   0.14950E-05  476620.3 3746558.9   455.2     3.49     6.51     3.25
 YES   HRDOW7
 L0000363         0   0.14950E-05  476607.1 3746563.6   455.5     3.49     6.51     3.25
 YES   HRDOW7
 L0000364         0   0.14950E-05  476594.0 3746568.6   455.9     3.49     6.51     3.25
 YES   HRDOW7
 L0000365         0   0.14950E-05  476580.9 3746573.6   456.0     3.49     6.51     3.25
 YES   HRDOW7
 L0000366         0   0.14950E-05  476569.0 3746580.9   456.0     3.49     6.51     3.25
 YES   HRDOW7
 L0000367         0   0.14950E-05  476557.1 3746588.3   456.0     3.49     6.51     3.25
 YES   HRDOW7
 L0000368         0   0.14950E-05  476546.1 3746596.7   456.0     3.49     6.51     3.25
 YES   HRDOW7
 L0000369         0   0.14950E-05  476537.2 3746607.5   456.0     3.49     6.51     3.25
 YES   HRDOW7
 L0000370         0   0.14950E-05  476528.3 3746618.3   456.0     3.49     6.51     3.25
 YES   HRDOW7
 L0000371         0   0.14950E-05  476519.6 3746629.3   456.0     3.49     6.51     3.25
 YES   HRDOW7
 L0000372         0   0.14950E-05  476511.9 3746640.9   456.0     3.49     6.51     3.25
 YES   HRDOW7
```

L0000373	0	0.14950E-05	476504.1	3746652.6	456.0	3.49	6.51	3.25
YES HRDOW7								
L0000374	0	0.14950E-05	476498.2	3746665.1	456.1	3.49	6.51	3.25
YES HRDOW7								
L0000375	0	0.14950E-05	476493.4	3746678.3	456.2	3.49	6.51	3.25
YES HRDOW7								
L0000376	0	0.14950E-05	476488.6	3746691.5	456.4	3.49	6.51	3.25
YES HRDOW7								
L0000377	0	0.14950E-05	476484.4	3746704.8	456.5	3.49	6.51	3.25
YES HRDOW7								
L0000378	0	0.14950E-05	476480.4	3746718.2	456.6	3.49	6.51	3.25
YES HRDOW7								
L0000379	0	0.14950E-05	476476.5	3746731.7	456.4	3.49	6.51	3.25
YES HRDOW7								
L0000380	0	0.14950E-05	476472.6	3746745.1	456.0	3.49	6.51	3.25
YES HRDOW7								
L0000381	0	0.14950E-05	476468.6	3746758.5	456.0	3.49	6.51	3.25
YES HRDOW7								
L0000382	0	0.14950E-05	476464.7	3746772.0	456.2	3.49	6.51	3.25
YES HRDOW7								
L0000383	0	0.14950E-05	476461.0	3746785.5	456.3	3.49	6.51	3.25
YES HRDOW7								
L0000384	0	0.14950E-05	476457.4	3746799.0	456.4	3.49	6.51	3.25
YES HRDOW7								
L0000385	0	0.14950E-05	476453.7	3746812.5	456.4	3.49	6.51	3.25
YES HRDOW7								
L0000386	0	0.14950E-05	476448.9	3746825.7	456.2	3.49	6.51	3.25
YES HRDOW7								
L0000387	0	0.14950E-05	476443.7	3746838.6	456.0	3.49	6.51	3.25
YES HRDOW7								
L0000388	0	0.14950E-05	476436.9	3746850.8	456.1	3.49	6.51	3.25
YES HRDOW7								
L0000389	0	0.14950E-05	476429.8	3746862.9	456.3	3.49	6.51	3.25
YES HRDOW7								
L0000390	0	0.14950E-05	476422.0	3746874.4	456.4	3.49	6.51	3.25
YES HRDOW7								
L0000391	0	0.14950E-05	476412.2	3746884.5	456.4	3.49	6.51	3.25
YES HRDOW7								
L0000392	0	0.14950E-05	476402.5	3746894.6	456.3	3.49	6.51	3.25
YES HRDOW7								
L0000393	0	0.14950E-05	476392.8	3746904.7	456.4	3.49	6.51	3.25
YES HRDOW7								
L0000394	0	0.14950E-05	476381.6	3746912.9	456.4	3.49	6.51	3.25
YES HRDOW7								
L0000395	0	0.14950E-05	476369.8	3746920.4	456.5	3.49	6.51	3.25
YES HRDOW7								
L0000396	0	0.14950E-05	476358.0	3746928.0	456.7	3.49	6.51	3.25
YES HRDOW7								
L0000397	0	0.14950E-05	476345.5	3746934.2	456.8	3.49	6.51	3.25
YES HRDOW7								
L0000398	0	0.14950E-05	476332.5	3746939.3	456.8	3.49	6.51	3.25
YES HRDOW7								
L0000399	0	0.14950E-05	476319.4	3746944.3	457.0	3.49	6.51	3.25
YES HRDOW7								
L0000400	0	0.14950E-05	476305.8	3746947.1	457.0	3.49	6.51	3.25
YES HRDOW7								

*** MODELOPTs: RegDFAULT CONC ELEV URBAN ADJ_U*

*** VOLUME SOURCE DATA ***

SOURCE ID	NUMBER URBAN SOURCE SCALAR VARY BY	EMISSION RATE (GRAMS/SEC)	X (METERS)	Y (METERS)	BASE ELEV. (METERS)	RELEASE HEIGHT (METERS)	INIT. SY (METERS)	INIT. SZ (METERS)	
L0000401	0	0.14950E-05	476291.9	3746949.3	457.0	3.49	6.51	3.25	YES HRDOW7
L0000402	0	0.14950E-05	476278.0	3746950.5	457.0	3.49	6.51	3.25	YES HRDOW7
L0000403	0	0.14950E-05	476264.0	3746950.5	457.0	3.49	6.51	3.25	YES HRDOW7
L0000404	0	0.14950E-05	476250.0	3746950.5	457.0	3.49	6.51	3.25	YES HRDOW7
L0000405	0	0.14950E-05	476236.0	3746950.4	457.0	3.49	6.51	3.25	YES HRDOW7
L0000406	0	0.14950E-05	476222.0	3746950.4	457.1	3.49	6.51	3.25	YES HRDOW7
L0000407	0	0.14950E-05	476208.0	3746950.4	457.1	3.49	6.51	3.25	YES HRDOW7
L0000408	0	0.14950E-05	476194.0	3746950.3	457.4	3.49	6.51	3.25	YES HRDOW7
L0000409	0	0.14950E-05	476180.0	3746950.3	457.7	3.49	6.51	3.25	YES HRDOW7
L0000410	0	0.14950E-05	476166.0	3746950.3	458.0	3.49	6.51	3.25	YES HRDOW7
L0000411	0	0.14950E-05	476152.0	3746950.2	458.0	3.49	6.51	3.25	YES HRDOW7
L0000412	0	0.14950E-05	476138.0	3746950.2	458.1	3.49	6.51	3.25	YES HRDOW7
L0000413	0	0.14950E-05	476124.0	3746950.1	458.5	3.49	6.51	3.25	YES HRDOW7
L0000414	0	0.14950E-05	476110.0	3746950.1	459.0	3.49	6.51	3.25	YES HRDOW7
L0000415	0	0.14950E-05	476096.0	3746950.1	459.0	3.49	6.51	3.25	YES HRDOW7
L0000416	0	0.14950E-05	476082.0	3746950.0	459.0	3.49	6.51	3.25	YES HRDOW7
L0000417	0	0.14950E-05	476068.0	3746950.0	459.4	3.49	6.51	3.25	YES HRDOW7
L0000418	0	0.14950E-05	476054.0	3746950.0	459.9	3.49	6.51	3.25	YES HRDOW7
L0000419	0	0.14950E-05	476040.0	3746949.9	460.0	3.49	6.51	3.25	YES HRDOW7
L0000420	0	0.14950E-05	476026.0	3746949.9	460.0	3.49	6.51	3.25	YES HRDOW7
L0000421	0	0.14950E-05	476012.0	3746949.9	460.3	3.49	6.51	3.25	YES HRDOW7
L0000422	0	0.14950E-05	475998.0	3746949.8	460.7	3.49	6.51	3.25	YES HRDOW7
L0000423	0	0.14950E-05	475984.0	3746949.8	461.0	3.49	6.51	3.25	YES HRDOW7
L0000424	0	0.14950E-05	475970.0	3746949.8	461.0	3.49	6.51	3.25	YES HRDOW7
L0000425	0	0.14950E-05	475956.0	3746949.7	461.1	3.49	6.51	3.25	YES HRDOW7
L0000426	0	0.14950E-05	475942.0	3746949.7	461.6	3.49	6.51	3.25	YES HRDOW7
L0000427	0	0.14950E-05	475928.0	3746949.6	462.0	3.49	6.51	3.25	YES HRDOW7
L0000428	0	0.14950E-05	475914.0	3746949.6	462.0	3.49	6.51	3.25	YES HRDOW7

VOL1 0 0.10773E-03 476890.0 3748655.3 454.0 5.00 7.62 1.40
YES HRDOW7
VOL2 0 0.10773E-03 476923.9 3748663.8 454.0 5.00 7.62 1.40
YES HRDOW7
VOL3 0 0.10773E-03 476958.2 3748675.5 454.0 5.00 7.62 1.40
YES HRDOW7
VOL4 0 0.10773E-03 476989.6 3748701.0 454.0 5.00 7.62 1.40
YES HRDOW7
VOL5 0 0.10773E-03 477021.9 3748709.8 454.0 5.00 7.62 1.40
YES HRDOW7
VOL6 0 0.10773E-03 477055.1 3748732.7 454.0 5.00 7.62 1.40
YES HRDOW7
VOL7 0 0.10773E-03 477087.0 3748749.7 454.0 5.00 7.62 1.40
YES HRDOW7
VOL8 0 0.10773E-03 477120.4 3748717.3 454.0 5.00 7.62 1.40
YES HRDOW7
VOL9 0 0.10773E-03 477120.4 3748685.1 454.0 5.00 7.62 1.40
YES HRDOW7
VOL10 0 0.10773E-03 477119.9 3748653.4 454.0 5.00 7.62 1.40
YES HRDOW7
VOL11 0 0.10773E-03 477120.9 3748620.8 454.0 5.00 7.62 1.40
YES HRDOW7
VOL12 0 0.10773E-03 477120.9 3748587.6 454.0 5.00 7.62 1.40
YES HRDOW7

*** MODELOPTs: RegDFAULT CONC ELEV URBAN ADJ_U*

*** VOLUME SOURCE DATA ***

SOURCE ID	NUMBER URBAN SOURCE PART.	EMISSION RATE (GRAMS/SEC) SCALAR VARY BY	X (METERS)	Y (METERS)	BASE ELEV. (METERS)	RELEASE HEIGHT (METERS)	INIT. SY (METERS)	INIT. SZ
VOL13	0	0.10773E-03	477120.9	3748554.4	454.0	5.00	7.62	1.40
YES HRDOW7								
VOL14	0	0.10773E-03	477120.4	3748522.3	454.0	5.00	7.62	1.40
YES HRDOW7								
VOL15	0	0.10773E-03	477120.4	3748489.1	454.0	5.00	7.62	1.40
YES HRDOW7								
VOL16	0	0.10773E-03	477120.9	3748456.0	454.0	5.00	7.62	1.40
YES HRDOW7								
VOL17	0	0.10773E-03	477120.4	3748423.8	454.0	5.00	7.62	1.40
YES HRDOW7								
VOL18	0	0.10773E-03	477120.4	3748399.4	454.0	5.00	7.62	1.40
YES HRDOW7								
VOL19	0	0.10773E-03	477087.5	3748385.8	454.2	5.00	7.62	1.40
YES HRDOW7								
VOL20	0	0.10773E-03	477087.5	3748418.3	454.0	5.00	7.62	1.40
YES HRDOW7								
VOL21	0	0.10773E-03	477087.1	3748451.6	454.0	5.00	7.62	1.40
YES HRDOW7								
VOL22	0	0.10773E-03	477087.1	3748484.1	454.0	5.00	7.62	1.40
YES HRDOW7								
VOL23	0	0.10773E-03	477086.6	3748517.9	454.0	5.00	7.62	1.40
YES HRDOW7								

```
 VOL24            0   0.10773E-03  477086.6 3748550.0   454.0     5.00     7.62     1.40
 YES   HRDOW7
 VOL25            0   0.10773E-03  477087.5 3748582.5   454.0     5.00     7.62     1.40
 YES   HRDOW7
 VOL26            0   0.10773E-03  477088.4 3748614.5   454.0     5.00     7.62     1.40
 YES   HRDOW7
 VOL27            0   0.10773E-03  477088.4 3748647.9   454.0     5.00     7.62     1.40
 YES   HRDOW7
 VOL28            0   0.10773E-03  477087.1 3748680.8   454.0     5.00     7.62     1.40
 YES   HRDOW7
 VOL29            0   0.10773E-03  477087.1 3748714.9   454.0     5.00     7.62     1.40
 YES   HRDOW7
 VOL30            0   0.10773E-03  477054.3 3748700.6   454.0     5.00     7.62     1.40
 YES   HRDOW7
 VOL31            0   0.10773E-03  477055.1 3748668.8   454.0     5.00     7.62     1.40
 YES   HRDOW7
 VOL32            0   0.10773E-03  477055.1 3748636.0   454.0     5.00     7.62     1.40
 YES   HRDOW7
 VOL33            0   0.10773E-03  477055.4 3748603.5   454.0     5.00     7.62     1.40
 YES   HRDOW7
 VOL34            0   0.10773E-03  477054.0 3748571.4   454.0     5.00     7.62     1.40
 YES   HRDOW7
 VOL35            0   0.10773E-03  477054.3 3748539.0   454.0     5.00     7.62     1.40
 YES   HRDOW7
 VOL36            0   0.10773E-03  477054.3 3748506.1   454.0     5.00     7.62     1.40
 YES   HRDOW7
 VOL37            0   0.10773E-03  477054.3 3748474.4   454.0     5.00     7.62     1.40
 YES   HRDOW7
 VOL38            0   0.10773E-03  477054.3 3748441.6   454.0     5.00     7.62     1.40
 YES   HRDOW7
 VOL39            0   0.10773E-03  477055.1 3748409.1   454.0     5.00     7.62     1.40
 YES   HRDOW7
 VOL40            0   0.10773E-03  477054.3 3748376.2   454.7     5.00     7.62     1.40
 YES   HRDOW7
 VOL41            0   0.10773E-03  477021.5 3748351.2   455.0     5.00     7.62     1.40
 YES   HRDOW7
 VOL42            0   0.10773E-03  477021.9 3748383.7   454.4     5.00     7.62     1.40
 YES   HRDOW7
 VOL43            0   0.10773E-03  477022.2 3748416.5   454.0     5.00     7.62     1.40
 YES   HRDOW7
 VOL44            0   0.10773E-03  477021.5 3748449.0   454.0     5.00     7.62     1.40
 YES   HRDOW7
 VOL45            0   0.10773E-03  477021.5 3748481.5   454.0     5.00     7.62     1.40
 YES   HRDOW7
 VOL46            0   0.10773E-03  477021.5 3748514.3   454.0     5.00     7.62     1.40
 YES   HRDOW7
 VOL47            0   0.10773E-03  477021.5 3748546.4   454.0     5.00     7.62     1.40
 YES   HRDOW7
 VOL48            0   0.10773E-03  477021.5 3748579.3   454.0     5.00     7.62     1.40
 YES   HRDOW7
 VOL49            0   0.10773E-03  477022.2 3748611.4   454.0     5.00     7.62     1.40
 YES   HRDOW7
 VOL50            0   0.10773E-03  477022.6 3748644.2   454.0     5.00     7.62     1.40
 YES   HRDOW7
 VOL51            0   0.10773E-03  477022.6 3748676.3   454.0     5.00     7.62     1.40
 YES   HRDOW7
 VOL52            0   0.10773E-03  477056.2 3748766.4   454.0     5.00     7.62     1.40
 YES   HRDOW7
FF *** AERMOD - VERSION 21112  ***   *** C:\Lakes\AERMOD View\13445 CONS HRA\13445 CONS
HRA.isc               ***        03/11/24
 *** AERMET - VERSION  16216 ***
 ***                                                                    ***       15:18:57

                      PAGE  14
 *** MODELOPTs:    RegDFAULT  CONC  ELEV  URBAN  ADJ_U*
```

*** VOLUME SOURCE DATA ***

SOURCE ID	NUMBER URBAN SOURCE PART. CATS.	EMISSION RATE (GRAMS/SEC)	X (METERS)	Y (METERS)	BASE ELEV. (METERS)	RELEASE HEIGHT (METERS)	INIT. SY (METERS)	INIT. SZ	SCALAR VARY BY
VOL53	0	0.10773E-03	476990.1	3748668.5	454.0	5.00	7.62	1.40	YES HRDOW7
VOL54	0	0.10773E-03	476990.5	3748635.6	454.0	5.00	7.62	1.40	YES HRDOW7
VOL55	0	0.10773E-03	476990.5	3748603.2	454.0	5.00	7.62	1.40	YES HRDOW7
VOL56	0	0.10773E-03	476990.5	3748569.6	454.0	5.00	7.62	1.40	YES HRDOW7
VOL57	0	0.10773E-03	476990.1	3748536.7	454.0	5.00	7.62	1.40	YES HRDOW7
VOL58	0	0.10773E-03	476989.4	3748503.9	454.0	5.00	7.62	1.40	YES HRDOW7
VOL59	0	0.10773E-03	476989.8	3748471.4	454.0	5.00	7.62	1.40	YES HRDOW7
VOL60	0	0.10773E-03	476989.4	3748438.9	454.0	5.00	7.62	1.40	YES HRDOW7
VOL61	0	0.10773E-03	476989.8	3748406.8	454.4	5.00	7.62	1.40	YES HRDOW7
VOL62	0	0.10773E-03	476989.0	3748374.4	454.9	5.00	7.62	1.40	YES HRDOW7
VOL63	0	0.10773E-03	476989.0	3748342.3	455.0	5.00	7.62	1.40	YES HRDOW7
VOL64	0	0.10773E-03	476988.6	3748334.1	455.0	5.00	7.62	1.40	YES HRDOW7
VOL65	0	0.10773E-03	476956.5	3748316.9	456.0	5.00	7.62	1.40	YES HRDOW7
VOL66	0	0.10773E-03	476955.8	3748349.7	455.0	5.00	7.62	1.40	YES HRDOW7
VOL67	0	0.10773E-03	476955.4	3748381.8	455.0	5.00	7.62	1.40	YES HRDOW7
VOL68	0	0.10773E-03	476956.9	3748413.6	454.4	5.00	7.62	1.40	YES HRDOW7
VOL69	0	0.10773E-03	476956.5	3748446.4	454.0	5.00	7.62	1.40	YES HRDOW7
VOL70	0	0.10773E-03	476956.9	3748479.6	454.0	5.00	7.62	1.40	YES HRDOW7
VOL71	0	0.10773E-03	476956.9	3748512.5	454.0	5.00	7.62	1.40	YES HRDOW7
VOL72	0	0.10773E-03	476958.0	3748545.3	454.0	5.00	7.62	1.40	YES HRDOW7
VOL73	0	0.10773E-03	476957.3	3748578.2	454.0	5.00	7.62	1.40	YES HRDOW7
VOL74	0	0.10773E-03	476957.7	3748610.6	454.0	5.00	7.62	1.40	YES HRDOW7
VOL75	0	0.10773E-03	476957.7	3748642.7	454.0	5.00	7.62	1.40	YES HRDOW7
VOL76	0	0.10773E-03	477089.2	3748784.6	454.0	5.00	7.62	1.40	YES HRDOW7
VOL77	0	0.10773E-03	476923.7	3748630.4	454.0	5.00	7.62	1.40	YES HRDOW7
VOL78	0	0.10773E-03	476924.4	3748597.9	454.0	5.00	7.62	1.40	YES HRDOW7
VOL79	0	0.10773E-03	476924.8	3748565.5	454.0	5.00	7.62	1.40	YES HRDOW7

VOL80 0 0.10773E-03 476925.2 3748533.4 454.0 5.00 7.62 1.40
YES HRDOW7
VOL81 0 0.10773E-03 476924.8 3748501.3 454.0 5.00 7.62 1.40
YES HRDOW7
VOL82 0 0.10773E-03 476924.1 3748468.8 454.0 5.00 7.62 1.40
YES HRDOW7
VOL83 0 0.10773E-03 476923.7 3748436.0 454.0 5.00 7.62 1.40
YES HRDOW7
VOL84 0 0.10773E-03 476924.1 3748403.9 454.8 5.00 7.62 1.40
YES HRDOW7
VOL85 0 0.10773E-03 476923.3 3748371.4 455.0 5.00 7.62 1.40
YES HRDOW7
VOL86 0 0.10773E-03 476923.3 3748339.3 455.0 5.00 7.62 1.40
YES HRDOW7
VOL87 0 0.10773E-03 476923.7 3748306.8 456.0 5.00 7.62 1.40
YES HRDOW7
VOL88 0 0.10773E-03 476923.7 3748299.7 456.0 5.00 7.62 1.40
YES HRDOW7
VOL89 0 0.10773E-03 476890.9 3748282.9 456.0 5.00 7.62 1.40
YES HRDOW7
VOL90 0 0.10773E-03 476890.5 3748315.0 456.0 5.00 7.62 1.40
YES HRDOW7
VOL91 0 0.10773E-03 476891.2 3748348.2 455.0 5.00 7.62 1.40
YES HRDOW7
VOL92 0 0.10773E-03 476890.9 3748380.7 454.6 5.00 7.62 1.40
YES HRDOW7

*** MODELOPTs: RegDFAULT CONC ELEV URBAN ADJ_U*

*** VOLUME SOURCE DATA ***

SOURCE ID	NUMBER URBAN SOURCE PART.	EMISSION RATE (GRAMS/SEC)	X (METERS)	Y (METERS)	BASE ELEV. (METERS)	RELEASE HEIGHT (METERS)	INIT. SY (METERS)	INIT. SZ (METERS)	EMISSION RATE SCALAR VARY BY
VOL93	0	0.10773E-03	476891.6	3748413.2	454.0	5.00	7.62	1.40	YES HRDOW7
VOL94	0	0.10773E-03	476891.2	3748446.0	454.0	5.00	7.62	1.40	YES HRDOW7
VOL95	0	0.10773E-03	476890.9	3748477.8	454.0	5.00	7.62	1.40	YES HRDOW7
VOL96	0	0.10773E-03	476892.3	3748510.6	454.0	5.00	7.62	1.40	YES HRDOW7
VOL97	0	0.10773E-03	476892.7	3748543.4	454.0	5.00	7.62	1.40	YES HRDOW7
VOL98	0	0.10773E-03	476892.0	3748576.3	454.0	5.00	7.62	1.40	YES HRDOW7
VOL99	0	0.10773E-03	476891.6	3748607.3	454.0	5.00	7.62	1.40	YES HRDOW7
VOL100	0	0.10773E-03	476859.9	3748583.8	454.0	5.00	7.62	1.40	YES HRDOW7
VOL101	0	0.10773E-03	476860.2	3748551.7	454.0	5.00	7.62	1.40	YES HRDOW7
VOL102	0	0.10773E-03	476860.2	3748519.6	454.0	5.00	7.62	1.40	YES HRDOW7

```
 VOL103          0   0.10773E-03  476860.6 3748487.1   454.0     5.00     7.62     1.40
 YES   HRDOW7
 VOL104          0   0.10773E-03  476859.1 3748454.2   454.0     5.00     7.62     1.40
 YES   HRDOW7
 VOL105          0   0.10773E-03  476859.1 3748421.4   454.0     5.00     7.62     1.40
 YES   HRDOW7
 VOL106          0   0.10773E-03  476858.8 3748389.3   454.2     5.00     7.62     1.40
 YES   HRDOW7
 VOL107          0   0.10773E-03  476858.4 3748356.8   455.0     5.00     7.62     1.40
 YES   HRDOW7
 VOL108          0   0.10773E-03  476859.1 3748325.1   456.0     5.00     7.62     1.40
 YES   HRDOW7
 VOL109          0   0.10773E-03  476858.8 3748292.3   456.0     5.00     7.62     1.40
 YES   HRDOW7
 VOL110          0   0.10773E-03  476857.6 3748265.4   456.0     5.00     7.62     1.40
 YES   HRDOW7
 VOL111          0   0.10773E-03  476826.3 3748249.3   455.9     5.00     7.62     1.40
 YES   HRDOW7
 VOL112          0   0.10773E-03  476825.9 3748282.6   455.7     5.00     7.62     1.40
 YES   HRDOW7
 VOL113          0   0.10773E-03  476825.5 3748315.4   455.0     5.00     7.62     1.40
 YES   HRDOW7
 VOL114          0   0.10773E-03  476826.3 3748347.1   455.0     5.00     7.62     1.40
 YES   HRDOW7
 VOL115          0   0.10773E-03  476826.3 3748379.2   454.6     5.00     7.62     1.40
 YES   HRDOW7
 VOL116          0   0.10773E-03  476826.7 3748411.7   454.0     5.00     7.62     1.40
 YES   HRDOW7
 VOL117          0   0.10773E-03  476826.7 3748444.2   454.0     5.00     7.62     1.40
 YES   HRDOW7
 VOL118          0   0.10773E-03  476827.4 3748477.0   454.0     5.00     7.62     1.40
 YES   HRDOW7
 VOL119          0   0.10773E-03  476827.8 3748509.1   454.0     5.00     7.62     1.40
 YES   HRDOW7
 VOL120          0   0.10773E-03  476795.3 3748465.4   454.0     5.00     7.62     1.40
 YES   HRDOW7
 VOL121          0   0.10773E-03  476858.4 3748615.5   454.0     5.00     7.62     1.40
 YES   HRDOW7
 VOL122          0   0.10773E-03  476858.4 3748647.9   454.0     5.00     7.62     1.40
 YES   HRDOW7
 VOL123          0   0.10773E-03  476827.4 3748541.6   454.0     5.00     7.62     1.40
 YES   HRDOW7
 VOL124          0   0.10773E-03  476827.0 3748574.8   454.0     5.00     7.62     1.40
 YES   HRDOW7
 VOL125          0   0.10773E-03  476828.2 3748607.6   454.0     5.00     7.62     1.40
 YES   HRDOW7
 VOL126          0   0.10773E-03  476794.6 3748498.3   454.0     5.00     7.62     1.40
 YES   HRDOW7
 VOL127          0   0.10773E-03  476795.3 3748531.5   454.0     5.00     7.62     1.40
 YES   HRDOW7
 VOL128          0   0.10773E-03  476794.9 3748432.6   454.0     5.00     7.62     1.40
 YES   HRDOW7
 VOL129          0   0.10773E-03  476794.6 3748400.5   454.0     5.00     7.62     1.40
 YES   HRDOW7
 VOL130          0   0.10773E-03  476794.2 3748368.8   454.0     5.00     7.62     1.40
 YES   HRDOW7
 VOL131          0   0.10773E-03  476794.2 3748335.9   455.0     5.00     7.62     1.40
 YES   HRDOW7
 VOL132          0   0.10773E-03  476794.2 3748303.5   455.0     5.00     7.62     1.40
 YES   HRDOW7
FF *** AERMOD - VERSION 21112  ***   *** C:\Lakes\AERMOD View\13445 CONS HRA\13445 CONS
HRA.isc               ***        03/11/24
 *** AERMET - VERSION  16216 ***
 ***                                                                  ***       15:18:57

                     PAGE  16
```

*** MODELOPTs: RegDFAULT CONC ELEV URBAN ADJ_U*

*** VOLUME SOURCE DATA ***

SOURCE ID	NUMBER URBAN SOURCE PART. CATS.	EMISSION RATE (GRAMS/SEC)	X (METERS)	Y (METERS)	BASE ELEV. (METERS)	RELEASE HEIGHT (METERS)	INIT. SY (METERS)	INIT. SZ	EMISSION RATE VARY BY
VOL133	0	0.10773E-03	476793.4	3748270.2	454.8	5.00	7.62	1.40	YES HRDOW7
VOL134	0	0.10773E-03	476793.1	3748237.0	454.0	5.00	7.62	1.40	YES HRDOW7
VOL135	0	0.10773E-03	476794.9	3748563.6	454.0	5.00	7.62	1.40	YES HRDOW7
VOL136	0	0.10773E-03	476762.8	3748539.3	454.0	5.00	7.62	1.40	YES HRDOW7
VOL137	0	0.10773E-03	476762.5	3748507.2	454.0	5.00	7.62	1.40	YES HRDOW7
VOL138	0	0.10773E-03	476762.1	3748475.1	454.0	5.00	7.62	1.40	YES HRDOW7
VOL139	0	0.10773E-03	476762.8	3748442.3	454.0	5.00	7.62	1.40	YES HRDOW7
VOL140	0	0.10773E-03	476762.8	3748409.1	454.0	5.00	7.62	1.40	YES HRDOW7
VOL141	0	0.10773E-03	476762.5	3748376.6	454.2	5.00	7.62	1.40	YES HRDOW7
VOL142	0	0.10773E-03	476762.5	3748344.1	454.8	5.00	7.62	1.40	YES HRDOW7
VOL143	0	0.10773E-03	476762.5	3748311.7	455.0	5.00	7.62	1.40	YES HRDOW7
VOL144	0	0.10773E-03	476762.1	3748278.5	455.0	5.00	7.62	1.40	YES HRDOW7
VOL145	0	0.10773E-03	476728.5	3748276.8	455.0	5.00	7.62	1.40	YES HRDOW7
VOL146	0	0.10773E-03	476760.4	3748573.3	454.0	5.00	7.62	1.40	YES HRDOW7
VOL147	0	0.10773E-03	476794.3	3748594.6	454.0	5.00	7.62	1.40	YES HRDOW7
VOL148	0	0.10773E-03	476761.4	3748606.2	454.0	5.00	7.62	1.40	YES HRDOW7
VOL149	0	0.10773E-03	476793.8	3748627.7	454.0	5.00	7.62	1.40	YES HRDOW7
VOL150	0	0.10773E-03	476826.0	3748640.3	454.0	5.00	7.62	1.40	YES HRDOW7
VOL151	0	0.10773E-03	476761.6	3748638.9	454.0	5.00	7.62	1.40	YES HRDOW7
VOL152	0	0.10773E-03	476760.9	3748244.2	454.0	5.00	7.62	1.40	YES HRDOW7
VOL153	0	0.10773E-03	476728.0	3748243.5	454.4	5.00	7.62	1.40	YES HRDOW7
VOL154	0	0.10773E-03	476728.7	3748308.6	455.0	5.00	7.62	1.40	YES HRDOW7
VOL155	0	0.10773E-03	476730.1	3748340.8	455.0	5.00	7.62	1.40	YES HRDOW7
VOL156	0	0.10773E-03	476730.1	3748371.6	454.9	5.00	7.62	1.40	YES HRDOW7
VOL157	0	0.10773E-03	476730.8	3748404.5	454.2	5.00	7.62	1.40	YES HRDOW7
VOL158	0	0.10773E-03	476729.4	3748437.4	454.0	5.00	7.62	1.40	YES HRDOW7

VOL159 0 0.10773E-03 476729.4 3748471.7 454.0 5.00 7.62 1.40
YES HRDOW7
VOL160 0 0.10773E-03 476728.0 3748505.9 454.0 5.00 7.62 1.40
YES HRDOW7
VOL161 0 0.10773E-03 476727.3 3748541.6 454.0 5.00 7.62 1.40
YES HRDOW7
VOL162 0 0.10773E-03 476727.7 3748572.4 454.0 5.00 7.62 1.40
YES HRDOW7
VOL163 0 0.10773E-03 476727.7 3748603.2 454.0 5.00 7.62 1.40
YES HRDOW7
VOL164 0 0.10773E-03 476728.4 3748637.5 454.0 5.00 7.62 1.40
YES HRDOW7
VOL165 0 0.10773E-03 476727.0 3748670.4 454.0 5.00 7.62 1.40
YES HRDOW7
VOL166 0 0.10773E-03 476695.5 3748603.2 454.5 5.00 7.62 1.40
YES HRDOW7
VOL167 0 0.10773E-03 476694.8 3748571.7 454.5 5.00 7.62 1.40
YES HRDOW7
VOL168 0 0.10773E-03 476695.5 3748539.5 454.4 5.00 7.62 1.40
YES HRDOW7
VOL169 0 0.10773E-03 476695.5 3748505.2 454.0 5.00 7.62 1.40
YES HRDOW7
VOL170 0 0.10773E-03 476696.9 3748473.1 454.0 5.00 7.62 1.40
YES HRDOW7
VOL171 0 0.10773E-03 476696.9 3748440.2 454.2 5.00 7.62 1.40
YES HRDOW7
VOL172 0 0.10773E-03 476698.3 3748407.3 455.0 5.00 7.62 1.40
YES HRDOW7
FF *** AERMOD - VERSION 21112 *** *** C:\Lakes\AERMOD View\13445 CONS HRA\13445 CONS HRA.isc *** 03/11/24
*** AERMET - VERSION 16216 ***
*** *** 15:18:57

PAGE 17
*** MODELOPTs: RegDFAULT CONC ELEV URBAN ADJ_U*

*** VOLUME SOURCE DATA ***

SOURCE ID	NUMBER URBAN SOURCE PART.	EMISSION RATE (GRAMS/SEC)	X (METERS)	Y (METERS)	BASE ELEV. (METERS)	RELEASE HEIGHT (METERS)	INIT. SY (METERS)	INIT. SZ (METERS)	SCALAR VARY BY
VOL173	0	0.10773E-03	476698.3	3748373.0	455.1	5.00	7.62	1.40	YES HRDOW7
VOL174	0	0.10773E-03	476660.5	3748571.7	455.0	5.00	7.62	1.40	YES HRDOW7
VOL175	0	0.10773E-03	476627.6	3748538.8	455.0	5.00	7.62	1.40	YES HRDOW7
VOL176	0	0.10773E-03	476661.9	3748537.4	454.9	5.00	7.62	1.40	YES HRDOW7
VOL177	0	0.10773E-03	476662.6	3748504.5	454.3	5.00	7.62	1.40	YES HRDOW7
VOL178	0	0.10773E-03	476663.3	3748471.7	454.0	5.00	7.62	1.40	YES HRDOW7
VOL179	0	0.10773E-03	476664.7	3748438.1	454.6	5.00	7.62	1.40	YES HRDOW7
VOL180	0	0.10773E-03	476629.7	3748505.2	454.9	5.00	7.62	1.40	YES HRDOW7
VOL181	0	0.10773E-03	476793.5	3748662.0	454.0	5.00	7.62	1.40	YES HRDOW7

```
 VOL182           0   0.10773E-03  476761.3 3748671.1   454.0     5.00     7.62     1.40
 YES   HRDOW7
 VOL183           0   0.10773E-03  476794.2 3748694.9   454.0     5.00     7.62     1.40
 YES   HRDOW7
 VOL184           0   0.10773E-03  476729.1 3748703.3   454.0     5.00     7.62     1.40
 YES   HRDOW7
 VOL185           0   0.10773E-03  476759.9 3748703.3   454.0     5.00     7.62     1.40
 YES   HRDOW7
 VOL186           0   0.10773E-03  476726.3 3748734.8   454.0     5.00     7.62     1.40
 YES   HRDOW7
 VOL187           0   0.10773E-03  476759.9 3748732.7   454.0     5.00     7.62     1.40
 YES   HRDOW7
 VOL188           0   0.10773E-03  476794.2 3748726.4   454.0     5.00     7.62     1.40
 YES   HRDOW7
 VOL189           0   0.10773E-03  476825.0 3748673.9   454.0     5.00     7.62     1.40
 YES   HRDOW7
 VOL190           0   0.10773E-03  476858.6 3748682.3   454.0     5.00     7.62     1.40
 YES   HRDOW7
 VOL191           0   0.10773E-03  476825.0 3748705.4   454.0     5.00     7.62     1.40
 YES   HRDOW7
 VOL192           0   0.10773E-03  476892.1 3748686.5   454.0     5.00     7.62     1.40
 YES   HRDOW7
 VOL193           0   0.10773E-03  476924.3 3748696.3   454.0     5.00     7.62     1.40
 YES   HRDOW7
 VOL194           0   0.10773E-03  476858.6 3748714.5   454.0     5.00     7.62     1.40
 YES   HRDOW7
 VOL195           0   0.10773E-03  476892.1 3748719.4   454.0     5.00     7.62     1.40
 YES   HRDOW7
 VOL196           0   0.10773E-03  476825.7 3748738.3   454.0     5.00     7.62     1.40
 YES   HRDOW7
 VOL197           0   0.10773E-03  476859.3 3748746.7   454.0     5.00     7.62     1.40
 YES   HRDOW7
 VOL198           0   0.10773E-03  476892.1 3748751.6   454.0     5.00     7.62     1.40
 YES   HRDOW7
 VOL199           0   0.10773E-03  476793.5 3748757.2   454.0     5.00     7.62     1.40
 YES   HRDOW7
 VOL200           0   0.10773E-03  476827.1 3748770.5   454.0     5.00     7.62     1.40
 YES   HRDOW7
 VOL201           0   0.10773E-03  476759.9 3748763.5   454.0     5.00     7.62     1.40
 YES   HRDOW7
 VOL202           0   0.10773E-03  476791.4 3748791.5   454.0     5.00     7.62     1.40
 YES   HRDOW7
 VOL203           0   0.10773E-03  476827.1 3748801.9   454.0     5.00     7.62     1.40
 YES   HRDOW7
 VOL204           0   0.10773E-03  476857.9 3748778.9   454.0     5.00     7.62     1.40
 YES   HRDOW7
 VOL205           0   0.10773E-03  476892.1 3748783.8   454.0     5.00     7.62     1.40
 YES   HRDOW7
 VOL206           0   0.10773E-03  476858.6 3748810.3   454.0     5.00     7.62     1.40
 YES   HRDOW7
 VOL207           0   0.10773E-03  476892.1 3748815.2   454.0     5.00     7.62     1.40
 YES   HRDOW7
 VOL208           0   0.10773E-03  476957.9 3748708.9   454.0     5.00     7.62     1.40
 YES   HRDOW7
 VOL209           0   0.10773E-03  476991.5 3748732.7   454.0     5.00     7.62     1.40
 YES   HRDOW7
 VOL210           0   0.10773E-03  477022.3 3748741.1   454.0     5.00     7.62     1.40
 YES   HRDOW7
 VOL211           0   0.10773E-03  477123.8 3748798.4   454.0     5.00     7.62     1.40
 YES   HRDOW7
 VOL212           0   0.10773E-03  477158.8 3748818.7   454.0     5.00     7.62     1.40
 YES   HRDOW7
FF *** AERMOD - VERSION 21112  ***   *** C:\Lakes\AERMOD View\13445 CONS HRA\13445 CONS
HRA.isc               ***        03/11/24
 *** AERMET - VERSION  16216 ***
 ***                                                                  ***       15:18:57
```

*** VOLUME SOURCE DATA ***

SOURCE ID	NUMBER URBAN SOURCE PART.	EMISSION RATE (GRAMS/SEC)	X (METERS)	Y (METERS)	BASE ELEV. (METERS)	RELEASE HEIGHT (METERS)	INIT. SY (METERS)	INIT. SZ	EMISSION RATE SCALAR VARY BY
VOL213	0	0.10773E-03	477193.7	3748834.8	454.0	5.00	7.62	1.40	YES HRDOW7
VOL214	0	0.10773E-03	477223.8	3748853.7	454.2	5.00	7.62	1.40	YES HRDOW7
VOL215	0	0.10773E-03	477258.1	3748871.2	454.9	5.00	7.62	1.40	YES HRDOW7
VOL216	0	0.10773E-03	477291.7	3748886.6	455.0	5.00	7.62	1.40	YES HRDOW7
VOL217	0	0.10773E-03	477326.7	3748906.9	455.0	5.00	7.62	1.40	YES HRDOW7
VOL218	0	0.10773E-03	477360.3	3748927.2	455.0	5.00	7.62	1.40	YES HRDOW7
VOL219	0	0.10773E-03	477391.1	3748945.4	455.0	5.00	7.62	1.40	YES HRDOW7
VOL220	0	0.10773E-03	477425.4	3748963.6	455.0	5.00	7.62	1.40	YES HRDOW7

*** SOURCE IDs DEFINING SOURCE GROUPS ***

SRCGROUP ID	SOURCE IDs
ALL	L0000001 , L0000002 , L0000003 , L0000004 , L0000005 , L0000006 , L0000007 , L0000008 ,
	L0000009 , L0000010 , L0000011 , L0000012 , L0000013 , L0000014 , L0000015 , L0000016 ,
	L0000017 , L0000018 , L0000019 , L0000020 , L0000021 , L0000022 , L0000023 , L0000024 ,
	L0000025 , L0000026 , L0000027 , L0000028 , L0000029 , L0000030 , L0000031 , L0000032 ,
	L0000033 , L0000034 , L0000035 , L0000036 , L0000037 , L0000038 , L0000039 , L0000040 ,
	L0000041 , L0000042 , L0000043 , L0000044 , L0000045 , L0000046 , L0000047 , L0000048 ,
	L0000049 , L0000050 , L0000051 , L0000052 , L0000053 , L0000054 ,

L0000055 , L0000056 ,

L0000057 , L0000058 , L0000059 , L0000060 , L0000061 , L0000062 ,
L0000063 , L0000064 ,

L0000065 , L0000066 , L0000067 , L0000068 , L0000069 , L0000070 ,
L0000071 , L0000072 ,

L0000073 , L0000074 , L0000075 , L0000076 , L0000077 , L0000078 ,
L0000079 , L0000080 ,

L0000081 , L0000082 , L0000083 , L0000084 , L0000085 , L0000086 ,
L0000087 , L0000088 ,

L0000089 , L0000090 , L0000091 , L0000092 , L0000093 , L0000094 ,
L0000095 , L0000096 ,

L0000097 , L0000098 , L0000099 , L0000100 , L0000101 , L0000102 ,
L0000103 , L0000104 ,

L0000105 , L0000106 , L0000107 , L0000108 , L0000109 , L0000110 ,
L0000111 , L0000112 ,

L0000113 , L0000114 , L0000115 , L0000116 , L0000117 , L0000118 ,
L0000119 , L0000120 ,

L0000121 , L0000122 , L0000123 , L0000124 , L0000125 , L0000126 ,
L0000127 , L0000128 ,

L0000129 , L0000130 , L0000131 , L0000132 , L0000133 , L0000134 ,
L0000135 , L0000136 ,

L0000137 , L0000138 , L0000139 , L0000140 , L0000141 , L0000142 ,
L0000143 , L0000144 ,

L0000145 , L0000146 , L0000147 , L0000148 , L0000149 , L0000150 ,
L0000151 , L0000152 ,

L0000153 , L0000154 , L0000155 , L0000156 , L0000157 , L0000158 ,
L0000159 , L0000160 ,

*** MODELOPTs: RegDFAULT CONC ELEV URBAN ADJ_U*

*** SOURCE IDs DEFINING SOURCE GROUPS ***

SRCGROUP ID	SOURCE IDs

L0000161 , L0000162 , L0000163 , L0000164 , L0000165 , L0000166 ,
L0000167 , L0000168 ,

L0000169 , L0000170 , L0000171 , L0000172 , L0000173 , L0000174 ,
L0000175 , L0000176 ,

L0000177 , L0000178 , L0000179 , L0000180 , L0000181 , L0000182 ,
L0000183 , L0000184 ,

L0000185 , L0000186 , L0000187 , L0000188 , L0000189 , L0000190 ,
L0000191 , L0000192 ,

L0000193 , L0000194 , L0000195 , L0000196 , L0000197 , L0000198 ,
L0000199 , L0000200 ,

L0000201 , L0000202 , L0000203 , L0000204 , L0000205 , L0000206 ,
L0000207 , L0000208 ,

L0000209 , L0000210 , L0000211 , L0000212 , L0000213 , L0000214 ,
L0000215 , L0000216 ,

L0000217 , L0000218 , L0000219 , L0000220 , L0000221 , L0000222 ,
L0000223 , L0000224 ,

L0000225 , L0000226 , L0000227 , L0000228 , L0000229 , L0000230 ,
L0000231 , L0000232 ,

L0000233 , L0000234 , L0000235 , L0000236 , L0000237 , L0000238 ,
L0000239 , L0000240 ,

L0000241 , L0000242 , L0000243 , L0000244 , L0000245 , L0000246 ,
L0000247 , L0000248 ,

L0000249 , L0000250 , L0000251 , L0000252 , L0000253 , L0000254 ,
L0000255 , L0000256 ,

L0000257 , L0000258 , L0000259 , L0000260 , L0000261 , L0000262 ,
L0000263 , L0000264 ,

L0000265 , L0000266 , L0000267 , L0000268 , L0000269 , L0000270 ,
L0000271 , L0000272 ,

L0000273 , L0000274 , L0000275 , L0000276 , L0000277 , L0000278 ,
L0000279 , L0000280 ,

L0000281 , L0000282 , L0000283 , L0000284 , L0000285 , L0000286 ,
L0000287 , L0000288 ,

L0000289 , L0000290 , L0000291 , L0000292 , L0000293 , L0000294 ,
L0000295 , L0000296 ,

L0000297 , L0000298 , L0000299 , L0000300 , L0000301 , L0000302 ,
L0000303 , L0000304 ,

L0000305 , L0000306 , L0000307 , L0000308 , L0000309 , L0000310 ,
L0000311 , L0000312 ,

L0000313 , L0000314 , L0000315 , L0000316 , L0000317 , L0000318 ,
L0000319 , L0000320 ,

*** MODELOPTs: RegDFAULT CONC ELEV URBAN ADJ_U*

*** SOURCE IDs DEFINING SOURCE GROUPS ***

SRCGROUP ID	SOURCE IDs

L0000321 , L0000322 , L0000323 , L0000324 , L0000325 , L0000326 ,
L0000327 , L0000328 ,

L0000329 , L0000330 , L0000331 , L0000332 , L0000333 , L0000334 ,
L0000335 , L0000336 ,

L0000337 , L0000338 , L0000339 , L0000340 , L0000341 , L0000342 ,
L0000343 , L0000344 ,

L0000345 , L0000346 , L0000347 , L0000348 , L0000349 , L0000350 ,
L0000351 , L0000352 ,

L0000353 , L0000354 , L0000355 , L0000356 , L0000357 , L0000358 ,
L0000359 , L0000360 ,

L0000361 , L0000362 , L0000363 , L0000364 , L0000365 , L0000366 ,
L0000367 , L0000368 ,

L0000369 , L0000370 , L0000371 , L0000372 , L0000373 , L0000374 ,
L0000375 , L0000376 ,

L0000377 , L0000378 , L0000379 , L0000380 , L0000381 , L0000382 ,
L0000383 , L0000384 ,

L0000385 , L0000386 , L0000387 , L0000388 , L0000389 , L0000390 ,
L0000391 , L0000392 ,

L0000393 , L0000394 , L0000395 , L0000396 , L0000397 , L0000398 ,
L0000399 , L0000400 ,

L0000401 , L0000402 , L0000403 , L0000404 , L0000405 , L0000406 ,
L0000407 , L0000408 ,

L0000409 , L0000410 , L0000411 , L0000412 , L0000413 , L0000414 ,
L0000415 , L0000416 ,

L0000417 , L0000418 , L0000419 , L0000420 , L0000421 , L0000422 ,
L0000423 , L0000424 ,

L0000425 , L0000426 , L0000427 , L0000428 , VOL1 , VOL2 ,
VOL3 , VOL4 ,

VOL5 , VOL6 , VOL7 , VOL8 , VOL9 , VOL10 ,
VOL11 , VOL12 ,

VOL13 , VOL14 , VOL15 , VOL16 , VOL17 , VOL18 ,
VOL19 , VOL20 ,

VOL21 , VOL22 , VOL23 , VOL24 , VOL25 , VOL26 ,
VOL27 , VOL28 ,

VOL29 , VOL30 , VOL31 , VOL32 , VOL33 , VOL34 ,
VOL35 , VOL36 ,

VOL37 , VOL38 , VOL39 , VOL40 , VOL41 , VOL42 ,
VOL43 , VOL44 ,

VOL45 , VOL46 , VOL47 , VOL48 , VOL49 , VOL50 ,
VOL51 , VOL52 ,

*** MODELOPTs: RegDFAULT CONC ELEV URBAN ADJ_U*

*** SOURCE IDs DEFINING SOURCE GROUPS ***

VOL53 , VOL54 , VOL55 , VOL56 , VOL57 , VOL58 ,
VOL59 , VOL60 ,

VOL61 , VOL62 , VOL63 , VOL64 , VOL65 , VOL66 ,
VOL67 , VOL68 ,

VOL69 , VOL70 , VOL71 , VOL72 , VOL73 , VOL74 ,
VOL75 , VOL76 ,

VOL77 , VOL78 , VOL79 , VOL80 , VOL81 , VOL82 ,
VOL83 , VOL84 ,

VOL85 , VOL86 , VOL87 , VOL88 , VOL89 , VOL90 ,
VOL91 , VOL92 ,

VOL93 , VOL94 , VOL95 , VOL96 , VOL97 , VOL98 ,
VOL99 , VOL100 ,

VOL101 , VOL102 , VOL103 , VOL104 , VOL105 , VOL106 ,
VOL107 , VOL108 ,

VOL109 , VOL110 , VOL111 , VOL112 , VOL113 , VOL114 ,
VOL115 , VOL116 ,

VOL117 , VOL118 , VOL119 , VOL120 , VOL121 , VOL122 ,
VOL123 , VOL124 ,

VOL125 , VOL126 , VOL127 , VOL128 , VOL129 , VOL130 ,
VOL131 , VOL132 ,

VOL133 , VOL134 , VOL135 , VOL136 , VOL137 , VOL138 ,
VOL139 , VOL140 ,

VOL141 , VOL142 , VOL143 , VOL144 , VOL145 , VOL146 ,
VOL147 , VOL148 ,

VOL149 , VOL150 , VOL151 , VOL152 , VOL153 , VOL154 ,
VOL155 , VOL156 ,

VOL157 , VOL158 , VOL159 , VOL160 , VOL161 , VOL162 ,
VOL163 , VOL164 ,

VOL165 , VOL166 , VOL167 , VOL168 , VOL169 , VOL170 ,
VOL171 , VOL172 ,

VOL173 , VOL174 , VOL175 , VOL176 , VOL177 , VOL178 ,
VOL179 , VOL180 ,

VOL181 , VOL182 , VOL183 , VOL184 , VOL185 , VOL186 ,
VOL187 , VOL188 ,

VOL189 , VOL190 , VOL191 , VOL192 , VOL193 , VOL194 ,
VOL195 , VOL196 ,

VOL197 , VOL198 , VOL199 , VOL200 , VOL201 , VOL202 ,
VOL203 , VOL204 ,

VOL205 , VOL206 , VOL207 , VOL208 , VOL209 , VOL210 ,
VOL211 , VOL212 ,

*** SOURCE IDs DEFINING SOURCE GROUPS ***

SRCGROUP ID	SOURCE IDs
	VOL213 , VOL214 , VOL215 , VOL216 , VOL217 , VOL218 , VOL219 , VOL220 ,

*** SOURCE IDs DEFINED AS URBAN SOURCES ***

URBAN ID	URBAN POP	SOURCE IDs
	2189641.	L0000001 , L0000002 , L0000003 , L0000004 , L0000005 , L0000006 , L0000007 , L0000008 ,
		L0000009 , L0000010 , L0000011 , L0000012 , L0000013 , L0000014 , L0000015 , L0000016 ,
		L0000017 , L0000018 , L0000019 , L0000020 , L0000021 , L0000022 , L0000023 , L0000024 ,
		L0000025 , L0000026 , L0000027 , L0000028 , L0000029 , L0000030 , L0000031 , L0000032 ,
		L0000033 , L0000034 , L0000035 , L0000036 , L0000037 , L0000038 , L0000039 , L0000040 ,
		L0000041 , L0000042 , L0000043 , L0000044 , L0000045 , L0000046 , L0000047 , L0000048 ,
		L0000049 , L0000050 , L0000051 , L0000052 , L0000053 , L0000054 , L0000055 , L0000056 ,
		L0000057 , L0000058 , L0000059 , L0000060 , L0000061 , L0000062 , L0000063 , L0000064 ,
		L0000065 , L0000066 , L0000067 , L0000068 , L0000069 , L0000070 , L0000071 , L0000072 ,
		L0000073 , L0000074 , L0000075 , L0000076 , L0000077 , L0000078 , L0000079 , L0000080 ,
		L0000081 , L0000082 , L0000083 , L0000084 , L0000085 , L0000086 , L0000087 , L0000088 ,
		L0000089 , L0000090 , L0000091 , L0000092 , L0000093 , L0000094 , L0000095 , L0000096 ,

L0000097 , L0000098 , L0000099 , L0000100 , L0000101 , L0000102 ,
L0000103 , L0000104 ,

L0000105 , L0000106 , L0000107 , L0000108 , L0000109 , L0000110 ,
L0000111 , L0000112 ,

L0000113 , L0000114 , L0000115 , L0000116 , L0000117 , L0000118 ,
L0000119 , L0000120 ,

L0000121 , L0000122 , L0000123 , L0000124 , L0000125 , L0000126 ,
L0000127 , L0000128 ,

L0000129 , L0000130 , L0000131 , L0000132 , L0000133 , L0000134 ,
L0000135 , L0000136 ,

L0000137 , L0000138 , L0000139 , L0000140 , L0000141 , L0000142 ,
L0000143 , L0000144 ,

L0000145 , L0000146 , L0000147 , L0000148 , L0000149 , L0000150 ,
L0000151 , L0000152 ,

L0000153 , L0000154 , L0000155 , L0000156 , L0000157 , L0000158 ,
L0000159 , L0000160 ,

FF *** AERMOD - VERSION 21112 *** *** C:\Lakes\AERMOD View\13445 CONS HRA\13445 CONS HRA.isc *** 03/11/24
*** AERMET - VERSION 16216 ***
*** *** 15:18:57

PAGE 25
*** MODELOPTs: RegDFAULT CONC ELEV URBAN ADJ_U*

*** SOURCE IDs DEFINED AS URBAN SOURCES ***

URBAN ID	URBAN POP	SOURCE IDs

L0000161 , L0000162 , L0000163 , L0000164 , L0000165 , L0000166 ,
L0000167 , L0000168 ,

L0000169 , L0000170 , L0000171 , L0000172 , L0000173 , L0000174 ,
L0000175 , L0000176 ,

L0000177 , L0000178 , L0000179 , L0000180 , L0000181 , L0000182 ,
L0000183 , L0000184 ,

L0000185 , L0000186 , L0000187 , L0000188 , L0000189 , L0000190 ,
L0000191 , L0000192 ,

L0000193 , L0000194 , L0000195 , L0000196 , L0000197 , L0000198 ,
L0000199 , L0000200 ,

L0000201 , L0000202 , L0000203 , L0000204 , L0000205 , L0000206 ,
L0000207 , L0000208 ,

L0000209 , L0000210 , L0000211 , L0000212 , L0000213 , L0000214 ,
L0000215 , L0000216 ,

L0000217 , L0000218 , L0000219 , L0000220 , L0000221 , L0000222 ,
L0000223 , L0000224 ,

L0000225 , L0000226 , L0000227 , L0000228 , L0000229 , L0000230 ,
L0000231 , L0000232 ,

L0000233 , L0000234 , L0000235 , L0000236 , L0000237 , L0000238 ,
L0000239 , L0000240 ,

L0000241 , L0000242 , L0000243 , L0000244 , L0000245 , L0000246 ,
L0000247 , L0000248 ,

L0000249 , L0000250 , L0000251 , L0000252 , L0000253 , L0000254 ,
L0000255 , L0000256 ,

L0000257 , L0000258 , L0000259 , L0000260 , L0000261 , L0000262 ,
L0000263 , L0000264 ,

L0000265 , L0000266 , L0000267 , L0000268 , L0000269 , L0000270 ,
L0000271 , L0000272 ,

L0000273 , L0000274 , L0000275 , L0000276 , L0000277 , L0000278 ,
L0000279 , L0000280 ,

L0000281 , L0000282 , L0000283 , L0000284 , L0000285 , L0000286 ,
L0000287 , L0000288 ,

L0000289 , L0000290 , L0000291 , L0000292 , L0000293 , L0000294 ,
L0000295 , L0000296 ,

L0000297 , L0000298 , L0000299 , L0000300 , L0000301 , L0000302 ,
L0000303 , L0000304 ,

L0000305 , L0000306 , L0000307 , L0000308 , L0000309 , L0000310 ,
L0000311 , L0000312 ,

L0000313 , L0000314 , L0000315 , L0000316 , L0000317 , L0000318 ,
L0000319 , L0000320 ,

*** MODELOPTs: RegDFAULT CONC ELEV URBAN ADJ_U*

*** SOURCE IDs DEFINED AS URBAN SOURCES ***

URBAN ID	URBAN POP	SOURCE IDs

L0000321 , L0000322 , L0000323 , L0000324 , L0000325 , L0000326 ,
L0000327 , L0000328 ,

L0000329 , L0000330 , L0000331 , L0000332 , L0000333 , L0000334 ,
L0000335 , L0000336 ,

L0000337 , L0000338 , L0000339 , L0000340 , L0000341 , L0000342 ,
L0000343 , L0000344 ,

L0000345 , L0000346 , L0000347 , L0000348 , L0000349 , L0000350 ,
L0000351 , L0000352 ,

L0000353 , L0000354 , L0000355 , L0000356 , L0000357 , L0000358 ,
L0000359 , L0000360 ,

L0000361 , L0000362 , L0000363 , L0000364 , L0000365 , L0000366 ,
L0000367 , L0000368 ,

L0000369 , L0000370 , L0000371 , L0000372 , L0000373 , L0000374 ,

L0000375 , L0000376 ,

L0000377 , L0000378 , L0000379 , L0000380 , L0000381 , L0000382 ,
L0000383 , L0000384 ,

L0000385 , L0000386 , L0000387 , L0000388 , L0000389 , L0000390 ,
L0000391 , L0000392 ,

L0000393 , L0000394 , L0000395 , L0000396 , L0000397 , L0000398 ,
L0000399 , L0000400 ,

L0000401 , L0000402 , L0000403 , L0000404 , L0000405 , L0000406 ,
L0000407 , L0000408 ,

L0000409 , L0000410 , L0000411 , L0000412 , L0000413 , L0000414 ,
L0000415 , L0000416 ,

L0000417 , L0000418 , L0000419 , L0000420 , L0000421 , L0000422 ,
L0000423 , L0000424 ,

L0000425 , L0000426 , L0000427 , L0000428 , VOL1 , VOL2 ,
VOL3 , VOL4 ,

VOL5 , VOL6 , VOL7 , VOL8 , VOL9 , VOL10 ,
VOL11 , VOL12 ,

VOL13 , VOL14 , VOL15 , VOL16 , VOL17 , VOL18 ,
VOL19 , VOL20 ,

VOL21 , VOL22 , VOL23 , VOL24 , VOL25 , VOL26 ,
VOL27 , VOL28 ,

VOL29 , VOL30 , VOL31 , VOL32 , VOL33 , VOL34 ,
VOL35 , VOL36 ,

VOL37 , VOL38 , VOL39 , VOL40 , VOL41 , VOL42 ,
VOL43 , VOL44 ,

VOL45 , VOL46 , VOL47 , VOL48 , VOL49 , VOL50 ,
VOL51 , VOL52 ,

*** MODELOPTs: RegDFAULT CONC ELEV URBAN ADJ_U*

*** SOURCE IDs DEFINED AS URBAN SOURCES ***

URBAN ID	URBAN POP	SOURCE IDs

VOL53 , VOL54 , VOL55 , VOL56 , VOL57 , VOL58 ,
VOL59 , VOL60 ,

VOL61 , VOL62 , VOL63 , VOL64 , VOL65 , VOL66 ,
VOL67 , VOL68 ,

VOL69 , VOL70 , VOL71 , VOL72 , VOL73 , VOL74 ,
VOL75 , VOL76 ,

VOL77 , VOL78 , VOL79 , VOL80 , VOL81 , VOL82 ,
VOL83 , VOL84 ,

```
            VOL85      , VOL86      , VOL87      , VOL88      , VOL89      , VOL90      ,
            VOL91      , VOL92      ,

            VOL93      , VOL94      , VOL95      , VOL96      , VOL97      , VOL98      ,
            VOL99      , VOL100     ,

            VOL101     , VOL102     , VOL103     , VOL104     , VOL105     , VOL106     ,
            VOL107     , VOL108     ,

            VOL109     , VOL110     , VOL111     , VOL112     , VOL113     , VOL114     ,
            VOL115     , VOL116     ,

            VOL117     , VOL118     , VOL119     , VOL120     , VOL121     , VOL122     ,
            VOL123     , VOL124     ,

            VOL125     , VOL126     , VOL127     , VOL128     , VOL129     , VOL130     ,
            VOL131     , VOL132     ,

            VOL133     , VOL134     , VOL135     , VOL136     , VOL137     , VOL138     ,
            VOL139     , VOL140     ,

            VOL141     , VOL142     , VOL143     , VOL144     , VOL145     , VOL146     ,
            VOL147     , VOL148     ,

            VOL149     , VOL150     , VOL151     , VOL152     , VOL153     , VOL154     ,
            VOL155     , VOL156     ,

            VOL157     , VOL158     , VOL159     , VOL160     , VOL161     , VOL162     ,
            VOL163     , VOL164     ,

            VOL165     , VOL166     , VOL167     , VOL168     , VOL169     , VOL170     ,
            VOL171     , VOL172     ,

            VOL173     , VOL174     , VOL175     , VOL176     , VOL177     , VOL178     ,
            VOL179     , VOL180     ,

            VOL181     , VOL182     , VOL183     , VOL184     , VOL185     , VOL186     ,
            VOL187     , VOL188     ,

            VOL189     , VOL190     , VOL191     , VOL192     , VOL193     , VOL194     ,
            VOL195     , VOL196     ,

            VOL197     , VOL198     , VOL199     , VOL200     , VOL201     , VOL202     ,
            VOL203     , VOL204     ,

            VOL205     , VOL206     , VOL207     , VOL208     , VOL209     , VOL210     ,
            VOL211     , VOL212     ,
FF *** AERMOD - VERSION 21112  ***   *** C:\Lakes\AERMOD View\13445 CONS HRA\13445 CONS
HRA.isc              ***        03/11/24
 *** AERMET - VERSION  16216 ***
 ***                                                                  ***       15:18:57

                     PAGE  28
 *** MODELOPTs:    RegDFAULT  CONC  ELEV  URBAN  ADJ_U*


                                        *** SOURCE IDs DEFINED AS URBAN SOURCES ***

  URBAN ID   URBAN POP                                  SOURCE IDs
  --------   ---------                                  ----------


            VOL213     , VOL214     , VOL215     , VOL216     , VOL217     , VOL218     ,
            VOL219     , VOL220     ,
FF *** AERMOD - VERSION 21112  ***   *** C:\Lakes\AERMOD View\13445 CONS HRA\13445 CONS
```

* SOURCE EMISSION RATE SCALARS WHICH VARY DIURNALLY AND BY DAY OF WEEK (HRDOW7) *

SOURCE ID = L0000001 ; SOURCE TYPE = VOLUME :

HOUR	SCALAR	HOUR	SCALAR	HOUR	SCALAR	HOUR	SCALAR	HOUR	SCALAR	HOUR	SCALAR	HOUR	SCALAR
DAY OF WEEK = MONDAY													
1	.0000E+00	2	.0000E+00	3	.0000E+00	4	.0000E+00	5	.0000E+00	6	.0000E+00	7	.0000E+00
8	.1000E+01	9	.1000E+01	10	.1000E+01	11	.1000E+01	12	.1000E+01	13	.1000E+01	14	.1000E+01
15	.1000E+01	16	.0000E+00	17	.0000E+00	18	.0000E+00	19	.0000E+00	20	.0000E+00	21	.0000E+00
22	.0000E+00	23	.0000E+00	24	.0000E+00								
DAY OF WEEK = TUESDAY													
1	.0000E+00	2	.0000E+00	3	.0000E+00	4	.0000E+00	5	.0000E+00	6	.0000E+00	7	.0000E+00
8	.1000E+01	9	.1000E+01	10	.1000E+01	11	.1000E+01	12	.1000E+01	13	.1000E+01	14	.1000E+01
15	.1000E+01	16	.0000E+00	17	.0000E+00	18	.0000E+00	19	.0000E+00	20	.0000E+00	21	.0000E+00
22	.0000E+00	23	.0000E+00	24	.0000E+00								
DAY OF WEEK = WEDNESDY													
1	.0000E+00	2	.0000E+00	3	.0000E+00	4	.0000E+00	5	.0000E+00	6	.0000E+00	7	.0000E+00
8	.1000E+01	9	.1000E+01	10	.1000E+01	11	.1000E+01	12	.1000E+01	13	.1000E+01	14	.1000E+01
15	.1000E+01	16	.0000E+00	17	.0000E+00	18	.0000E+00	19	.0000E+00	20	.0000E+00	21	.0000E+00
22	.0000E+00	23	.0000E+00	24	.0000E+00								
DAY OF WEEK = THURSDAY													
1	.0000E+00	2	.0000E+00	3	.0000E+00	4	.0000E+00	5	.0000E+00	6	.0000E+00	7	.0000E+00
8	.1000E+01	9	.1000E+01	10	.1000E+01	11	.1000E+01	12	.1000E+01	13	.1000E+01	14	.1000E+01
15	.1000E+01	16	.0000E+00	17	.0000E+00	18	.0000E+00	19	.0000E+00	20	.0000E+00	21	.0000E+00
22	.0000E+00	23	.0000E+00	24	.0000E+00								
DAY OF WEEK = FRIDAY													
1	.0000E+00	2	.0000E+00	3	.0000E+00	4	.0000E+00	5	.0000E+00	6	.0000E+00	7	.0000E+00
8	.1000E+01	9	.1000E+01	10	.1000E+01	11	.1000E+01	12	.1000E+01	13	.1000E+01	14	.1000E+01
15	.1000E+01	16	.0000E+00	17	.0000E+00	18	.0000E+00	19	.0000E+00	20	.0000E+00	21	.0000E+00
22	.0000E+00	23	.0000E+00	24	.0000E+00								
DAY OF WEEK = SATURDAY													
1	.0000E+00	2	.0000E+00	3	.0000E+00	4	.0000E+00	5	.0000E+00	6	.0000E+00	7	.0000E+00
8	.0000E+00	9	.0000E+00	10	.0000E+00	11	.0000E+00	12	.0000E+00	13	.0000E+00	14	.0000E+00
15	.0000E+00	16	.0000E+00	17	.0000E+00	18	.0000E+00	19	.0000E+00	20	.0000E+00	21	.0000E+00
22	.0000E+00	23	.0000E+00	24	.0000E+00								
DAY OF WEEK = SUNDAY													
1	.0000E+00	2	.0000E+00	3	.0000E+00	4	.0000E+00	5	.0000E+00	6	.0000E+00	7	.0000E+00
8	.0000E+00	9	.0000E+00	10	.0000E+00	11	.0000E+00	12	.0000E+00	13	.0000E+00	14	.0000E+00
15	.0000E+00	16	.0000E+00	17	.0000E+00	18	.0000E+00	19	.0000E+00	20	.0000E+00	21	.0000E+00
22	.0000E+00	23	.0000E+00	24	.0000E+00								

* SOURCE EMISSION RATE SCALARS WHICH VARY DIURNALLY AND BY DAY OF WEEK (HRDOW7) *

SOURCE ID = L0000002 ; SOURCE TYPE = VOLUME :

HOUR	SCALAR	HOUR	SCALAR	HOUR	SCALAR	HOUR	SCALAR	HOUR	SCALAR	HOUR	SCALAR

DAY OF WEEK = MONDAY

1	.0000E+00	2	.0000E+00	3	.0000E+00	4	.0000E+00	5	.0000E+00	6	.0000E+00
7	.0000E+00	8	.1000E+01	9	.1000E+01	10	.1000E+01	11	.1000E+01	12	.1000E+01
13	.1000E+01	14	.1000E+01	15	.1000E+01	16	.0000E+00	17	.0000E+00	18	.0000E+00
19	.0000E+00	20	.0000E+00	21	.0000E+00	22	.0000E+00	23	.0000E+00	24	.0000E+00

DAY OF WEEK = TUESDAY

1	.0000E+00	2	.0000E+00	3	.0000E+00	4	.0000E+00	5	.0000E+00	6	.0000E+00
7	.0000E+00	8	.1000E+01	9	.1000E+01	10	.1000E+01	11	.1000E+01	12	.1000E+01
13	.1000E+01	14	.1000E+01	15	.1000E+01	16	.0000E+00	17	.0000E+00	18	.0000E+00
19	.0000E+00	20	.0000E+00	21	.0000E+00	22	.0000E+00	23	.0000E+00	24	.0000E+00

DAY OF WEEK = WEDNESDY

1	.0000E+00	2	.0000E+00	3	.0000E+00	4	.0000E+00	5	.0000E+00	6	.0000E+00
7	.0000E+00	8	.1000E+01	9	.1000E+01	10	.1000E+01	11	.1000E+01	12	.1000E+01
13	.1000E+01	14	.1000E+01	15	.1000E+01	16	.0000E+00	17	.0000E+00	18	.0000E+00
19	.0000E+00	20	.0000E+00	21	.0000E+00	22	.0000E+00	23	.0000E+00	24	.0000E+00

DAY OF WEEK = THURSDAY

1	.0000E+00	2	.0000E+00	3	.0000E+00	4	.0000E+00	5	.0000E+00	6	.0000E+00
7	.0000E+00	8	.1000E+01	9	.1000E+01	10	.1000E+01	11	.1000E+01	12	.1000E+01
13	.1000E+01	14	.1000E+01	15	.1000E+01	16	.0000E+00	17	.0000E+00	18	.0000E+00
19	.0000E+00	20	.0000E+00	21	.0000E+00	22	.0000E+00	23	.0000E+00	24	.0000E+00

DAY OF WEEK = FRIDAY

1	.0000E+00	2	.0000E+00	3	.0000E+00	4	.0000E+00	5	.0000E+00	6	.0000E+00
7	.0000E+00	8	.1000E+01	9	.1000E+01	10	.1000E+01	11	.1000E+01	12	.1000E+01
13	.1000E+01	14	.1000E+01	15	.1000E+01	16	.0000E+00	17	.0000E+00	18	.0000E+00
19	.0000E+00	20	.0000E+00	21	.0000E+00	22	.0000E+00	23	.0000E+00	24	.0000E+00

DAY OF WEEK = SATURDAY

1	.0000E+00	2	.0000E+00	3	.0000E+00	4	.0000E+00	5	.0000E+00	6	.0000E+00
7	.0000E+00	8	.0000E+00	9	.0000E+00	10	.0000E+00	11	.0000E+00	12	.0000E+00
13	.0000E+00	14	.0000E+00	15	.0000E+00	16	.0000E+00	17	.0000E+00	18	.0000E+00
19	.0000E+00	20	.0000E+00	21	.0000E+00	22	.0000E+00	23	.0000E+00	24	.0000E+00

DAY OF WEEK = SUNDAY

1	.0000E+00	2	.0000E+00	3	.0000E+00	4	.0000E+00	5	.0000E+00	6	.0000E+00
7	.0000E+00	8	.0000E+00	9	.0000E+00	10	.0000E+00	11	.0000E+00	12	.0000E+00
13	.0000E+00	14	.0000E+00	15	.0000E+00	16	.0000E+00	17	.0000E+00	18	.0000E+00
19	.0000E+00	20	.0000E+00	21	.0000E+00	22	.0000E+00	23	.0000E+00	24	.0000E+00

*** MODELOPTs: RegDFAULT CONC ELEV URBAN ADJ_U*

* SOURCE EMISSION RATE SCALARS WHICH VARY DIURNALLY AND BY DAY OF WEEK (HRDOW7) *

SOURCE ID = L0000003 ; SOURCE TYPE = VOLUME :

HOUR	SCALAR	HOUR	SCALAR	HOUR	SCALAR	HOUR	SCALAR	HOUR	SCALAR	HOUR	SCALAR	HOUR	SCALAR	HOUR	SCALAR

DAY OF WEEK = MONDAY

1	.0000E+00	2	.0000E+00	3	.0000E+00	4	.0000E+00	5	.0000E+00	6	.0000E+00	7	.0000E+00	8	.1000E+01
9	.1000E+01	10	.1000E+01	11	.1000E+01	12	.1000E+01	13	.1000E+01	14	.1000E+01	15	.1000E+01	16	.0000E+00
17	.0000E+00	18	.0000E+00	19	.0000E+00	20	.0000E+00	21	.0000E+00	22	.0000E+00	23	.0000E+00	24	.0000E+00

DAY OF WEEK = TUESDAY

1	.0000E+00	2	.0000E+00	3	.0000E+00	4	.0000E+00	5	.0000E+00	6	.0000E+00	7	.0000E+00	8	.1000E+01
9	.1000E+01	10	.1000E+01	11	.1000E+01	12	.1000E+01	13	.1000E+01	14	.1000E+01	15	.1000E+01	16	.0000E+00
17	.0000E+00	18	.0000E+00	19	.0000E+00	20	.0000E+00	21	.0000E+00	22	.0000E+00	23	.0000E+00	24	.0000E+00

DAY OF WEEK = WEDNESDY

1	.0000E+00	2	.0000E+00	3	.0000E+00	4	.0000E+00	5	.0000E+00	6	.0000E+00	7	.0000E+00	8	.1000E+01
9	.1000E+01	10	.1000E+01	11	.1000E+01	12	.1000E+01	13	.1000E+01	14	.1000E+01	15	.1000E+01	16	.0000E+00
17	.0000E+00	18	.0000E+00	19	.0000E+00	20	.0000E+00	21	.0000E+00	22	.0000E+00	23	.0000E+00	24	.0000E+00

DAY OF WEEK = THURSDAY

1	.0000E+00	2	.0000E+00	3	.0000E+00	4	.0000E+00	5	.0000E+00	6	.0000E+00	7	.0000E+00	8	.1000E+01
9	.1000E+01	10	.1000E+01	11	.1000E+01	12	.1000E+01	13	.1000E+01	14	.1000E+01	15	.1000E+01	16	.0000E+00
17	.0000E+00	18	.0000E+00	19	.0000E+00	20	.0000E+00	21	.0000E+00	22	.0000E+00	23	.0000E+00	24	.0000E+00

DAY OF WEEK = FRIDAY

1	.0000E+00	2	.0000E+00	3	.0000E+00	4	.0000E+00	5	.0000E+00	6	.0000E+00	7	.0000E+00	8	.1000E+01
9	.1000E+01	10	.1000E+01	11	.1000E+01	12	.1000E+01	13	.1000E+01	14	.1000E+01	15	.1000E+01	16	.0000E+00
17	.0000E+00	18	.0000E+00	19	.0000E+00	20	.0000E+00	21	.0000E+00	22	.0000E+00	23	.0000E+00	24	.0000E+00

DAY OF WEEK = SATURDAY

1	.0000E+00	2	.0000E+00	3	.0000E+00	4	.0000E+00	5	.0000E+00	6	.0000E+00	7	.0000E+00	8	.0000E+00
9	.0000E+00	10	.0000E+00	11	.0000E+00	12	.0000E+00	13	.0000E+00	14	.0000E+00	15	.0000E+00	16	.0000E+00
17	.0000E+00	18	.0000E+00	19	.0000E+00	20	.0000E+00	21	.0000E+00	22	.0000E+00	23	.0000E+00	24	.0000E+00

DAY OF WEEK = SUNDAY

1	.0000E+00	2	.0000E+00	3	.0000E+00	4	.0000E+00	5	.0000E+00	6	.0000E+00	7	.0000E+00	8	.0000E+00
9	.0000E+00	10	.0000E+00	11	.0000E+00	12	.0000E+00	13	.0000E+00	14	.0000E+00	15	.0000E+00	16	.0000E+00
17	.0000E+00	18	.0000E+00	19	.0000E+00	20	.0000E+00	21	.0000E+00	22	.0000E+00	23	.0000E+00	24	.0000E+00

*** MODELOPTs: RegDFAULT CONC ELEV URBAN ADJ_U*

* SOURCE EMISSION RATE SCALARS WHICH VARY DIURNALLY AND BY DAY OF WEEK (HRDOW7) *

SOURCE ID = L0000004 ; SOURCE TYPE = VOLUME :

HOUR	SCALAR	HOUR	SCALAR	HOUR	SCALAR	HOUR	SCALAR	HOUR	SCALAR	HOUR	SCALAR	HOUR	SCALAR	HOUR	SCALAR

DAY OF WEEK = MONDAY

1	.0000E+00	2	.0000E+00	3	.0000E+00	4	.0000E+00	5	.0000E+00	6	.0000E+00	7	.0000E+00	8	.1000E+01
9	.1000E+01	10	.1000E+01	11	.1000E+01	12	.1000E+01	13	.1000E+01	14	.1000E+01	15	.1000E+01	16	.0000E+00
17	.0000E+00	18	.0000E+00	19	.0000E+00	20	.0000E+00	21	.0000E+00	22	.0000E+00	23	.0000E+00	24	.0000E+00

DAY OF WEEK = TUESDAY

1	.0000E+00	2	.0000E+00	3	.0000E+00	4	.0000E+00	5	.0000E+00	6	.0000E+00	7	.0000E+00	8	.1000E+01
9	.1000E+01	10	.1000E+01	11	.1000E+01	12	.1000E+01	13	.1000E+01	14	.1000E+01	15	.1000E+01	16	.0000E+00
17	.0000E+00	18	.0000E+00	19	.0000E+00	20	.0000E+00	21	.0000E+00	22	.0000E+00	23	.0000E+00	24	.0000E+00

DAY OF WEEK = WEDNESDY

1	.0000E+00	2	.0000E+00	3	.0000E+00	4	.0000E+00	5	.0000E+00	6	.0000E+00	7	.0000E+00	8	.1000E+01
9	.1000E+01	10	.1000E+01	11	.1000E+01	12	.1000E+01	13	.1000E+01	14	.1000E+01	15	.1000E+01	16	.0000E+00
17	.0000E+00	18	.0000E+00	19	.0000E+00	20	.0000E+00	21	.0000E+00	22	.0000E+00	23	.0000E+00	24	.0000E+00

DAY OF WEEK = THURSDAY

1	.0000E+00	2	.0000E+00	3	.0000E+00	4	.0000E+00	5	.0000E+00	6	.0000E+00	7	.0000E+00	8	.1000E+01
9	.1000E+01	10	.1000E+01	11	.1000E+01	12	.1000E+01	13	.1000E+01	14	.1000E+01	15	.1000E+01	16	.0000E+00
17	.0000E+00	18	.0000E+00	19	.0000E+00	20	.0000E+00	21	.0000E+00	22	.0000E+00	23	.0000E+00	24	.0000E+00

DAY OF WEEK = FRIDAY

1	.0000E+00	2	.0000E+00	3	.0000E+00	4	.0000E+00	5	.0000E+00	6	.0000E+00	7	.0000E+00	8	.1000E+01
9	.1000E+01	10	.1000E+01	11	.1000E+01	12	.1000E+01	13	.1000E+01	14	.1000E+01	15	.1000E+01	16	.0000E+00
17	.0000E+00	18	.0000E+00	19	.0000E+00	20	.0000E+00	21	.0000E+00	22	.0000E+00	23	.0000E+00	24	.0000E+00

DAY OF WEEK = SATURDAY

1	.0000E+00	2	.0000E+00	3	.0000E+00	4	.0000E+00	5	.0000E+00	6	.0000E+00	7	.0000E+00	8	.0000E+00
9	.0000E+00	10	.0000E+00	11	.0000E+00	12	.0000E+00	13	.0000E+00	14	.0000E+00	15	.0000E+00	16	.0000E+00
17	.0000E+00	18	.0000E+00	19	.0000E+00	20	.0000E+00	21	.0000E+00	22	.0000E+00	23	.0000E+00	24	.0000E+00

DAY OF WEEK = SUNDAY

1	.0000E+00	2	.0000E+00	3	.0000E+00	4	.0000E+00	5	.0000E+00	6	.0000E+00	7	.0000E+00	8	.0000E+00
9	.0000E+00	10	.0000E+00	11	.0000E+00	12	.0000E+00	13	.0000E+00	14	.0000E+00	15	.0000E+00	16	.0000E+00
17	.0000E+00	18	.0000E+00	19	.0000E+00	20	.0000E+00	21	.0000E+00	22	.0000E+00	23	.0000E+00	24	.0000E+00

*** MODELOPTs: RegDFAULT CONC ELEV URBAN ADJ_U*

* SOURCE EMISSION RATE SCALARS WHICH VARY DIURNALLY AND BY DAY OF WEEK (HRDOW7) *

SOURCE ID = L0000005 ; SOURCE TYPE = VOLUME :

HOUR	SCALAR	HOUR	SCALAR	HOUR	SCALAR	HOUR	SCALAR	HOUR	SCALAR	HOUR	SCALAR	HOUR	SCALAR	HOUR	SCALAR

DAY OF WEEK = MONDAY

1	.0000E+00	2	.0000E+00	3	.0000E+00	4	.0000E+00	5	.0000E+00	6	.0000E+00	7	.0000E+00	8	.1000E+01
9	.1000E+01	10	.1000E+01	11	.1000E+01	12	.1000E+01	13	.1000E+01	14	.1000E+01	15	.1000E+01	16	.0000E+00
17	.0000E+00	18	.0000E+00	19	.0000E+00	20	.0000E+00	21	.0000E+00	22	.0000E+00	23	.0000E+00	24	.0000E+00

DAY OF WEEK = TUESDAY

1	.0000E+00	2	.0000E+00	3	.0000E+00	4	.0000E+00	5	.0000E+00	6	.0000E+00	7	.0000E+00	8	.1000E+01
9	.1000E+01	10	.1000E+01	11	.1000E+01	12	.1000E+01	13	.1000E+01	14	.1000E+01	15	.1000E+01	16	.0000E+00
17	.0000E+00	18	.0000E+00	19	.0000E+00	20	.0000E+00	21	.0000E+00	22	.0000E+00	23	.0000E+00	24	.0000E+00

DAY OF WEEK = WEDNESDY

1	.0000E+00	2	.0000E+00	3	.0000E+00	4	.0000E+00	5	.0000E+00	6	.0000E+00	7	.0000E+00	8	.1000E+01
9	.1000E+01	10	.1000E+01	11	.1000E+01	12	.1000E+01	13	.1000E+01	14	.1000E+01	15	.1000E+01	16	.0000E+00
17	.0000E+00	18	.0000E+00	19	.0000E+00	20	.0000E+00	21	.0000E+00	22	.0000E+00	23	.0000E+00	24	.0000E+00

DAY OF WEEK = THURSDAY

1	.0000E+00	2	.0000E+00	3	.0000E+00	4	.0000E+00	5	.0000E+00	6	.0000E+00	7	.0000E+00	8	.1000E+01
9	.1000E+01	10	.1000E+01	11	.1000E+01	12	.1000E+01	13	.1000E+01	14	.1000E+01	15	.1000E+01	16	.0000E+00
17	.0000E+00	18	.0000E+00	19	.0000E+00	20	.0000E+00	21	.0000E+00	22	.0000E+00	23	.0000E+00	24	.0000E+00

DAY OF WEEK = FRIDAY

1	.0000E+00	2	.0000E+00	3	.0000E+00	4	.0000E+00	5	.0000E+00	6	.0000E+00	7	.0000E+00	8	.1000E+01
9	.1000E+01	10	.1000E+01	11	.1000E+01	12	.1000E+01	13	.1000E+01	14	.1000E+01	15	.1000E+01	16	.0000E+00
17	.0000E+00	18	.0000E+00	19	.0000E+00	20	.0000E+00	21	.0000E+00	22	.0000E+00	23	.0000E+00	24	.0000E+00

DAY OF WEEK = SATURDAY

1	.0000E+00	2	.0000E+00	3	.0000E+00	4	.0000E+00	5	.0000E+00	6	.0000E+00	7	.0000E+00	8	.0000E+00
9	.0000E+00	10	.0000E+00	11	.0000E+00	12	.0000E+00	13	.0000E+00	14	.0000E+00	15	.0000E+00	16	.0000E+00
17	.0000E+00	18	.0000E+00	19	.0000E+00	20	.0000E+00	21	.0000E+00	22	.0000E+00	23	.0000E+00	24	.0000E+00

DAY OF WEEK = SUNDAY

1	.0000E+00	2	.0000E+00	3	.0000E+00	4	.0000E+00	5	.0000E+00	6	.0000E+00	7	.0000E+00	8	.0000E+00
9	.0000E+00	10	.0000E+00	11	.0000E+00	12	.0000E+00	13	.0000E+00	14	.0000E+00	15	.0000E+00	16	.0000E+00
17	.0000E+00	18	.0000E+00	19	.0000E+00	20	.0000E+00	21	.0000E+00	22	.0000E+00	23	.0000E+00	24	.0000E+00

* SOURCE EMISSION RATE SCALARS WHICH VARY DIURNALLY AND BY DAY OF WEEK (HRDOW7) *

SOURCE ID = L0000006 ; SOURCE TYPE = VOLUME :

HOUR	SCALAR	HOUR	SCALAR	HOUR	SCALAR	HOUR	SCALAR	HOUR	SCALAR	HOUR	SCALAR	HOUR	SCALAR
DAY OF WEEK = MONDAY													
1	.0000E+00	2	.0000E+00	3	.0000E+00	4	.0000E+00	5	.0000E+00	6	.0000E+00	7	.0000E+00
8	.1000E+01	9	.1000E+01	10	.1000E+01	11	.1000E+01	12	.1000E+01	13	.1000E+01	14	.1000E+01
15	.1000E+01	16	.0000E+00	17	.0000E+00	18	.0000E+00	19	.0000E+00	20	.0000E+00	21	.0000E+00
22	.0000E+00	23	.0000E+00	24	.0000E+00								
DAY OF WEEK = TUESDAY													
1	.0000E+00	2	.0000E+00	3	.0000E+00	4	.0000E+00	5	.0000E+00	6	.0000E+00	7	.0000E+00
8	.1000E+01	9	.1000E+01	10	.1000E+01	11	.1000E+01	12	.1000E+01	13	.1000E+01	14	.1000E+01
15	.1000E+01	16	.0000E+00	17	.0000E+00	18	.0000E+00	19	.0000E+00	20	.0000E+00	21	.0000E+00
22	.0000E+00	23	.0000E+00	24	.0000E+00								
DAY OF WEEK = WEDNESDY													
1	.0000E+00	2	.0000E+00	3	.0000E+00	4	.0000E+00	5	.0000E+00	6	.0000E+00	7	.0000E+00
8	.1000E+01	9	.1000E+01	10	.1000E+01	11	.1000E+01	12	.1000E+01	13	.1000E+01	14	.1000E+01
15	.1000E+01	16	.0000E+00	17	.0000E+00	18	.0000E+00	19	.0000E+00	20	.0000E+00	21	.0000E+00
22	.0000E+00	23	.0000E+00	24	.0000E+00								
DAY OF WEEK = THURSDAY													
1	.0000E+00	2	.0000E+00	3	.0000E+00	4	.0000E+00	5	.0000E+00	6	.0000E+00	7	.0000E+00
8	.1000E+01	9	.1000E+01	10	.1000E+01	11	.1000E+01	12	.1000E+01	13	.1000E+01	14	.1000E+01
15	.1000E+01	16	.0000E+00	17	.0000E+00	18	.0000E+00	19	.0000E+00	20	.0000E+00	21	.0000E+00
22	.0000E+00	23	.0000E+00	24	.0000E+00								
DAY OF WEEK = FRIDAY													
1	.0000E+00	2	.0000E+00	3	.0000E+00	4	.0000E+00	5	.0000E+00	6	.0000E+00	7	.0000E+00
8	.1000E+01	9	.1000E+01	10	.1000E+01	11	.1000E+01	12	.1000E+01	13	.1000E+01	14	.1000E+01
15	.1000E+01	16	.0000E+00	17	.0000E+00	18	.0000E+00	19	.0000E+00	20	.0000E+00	21	.0000E+00
22	.0000E+00	23	.0000E+00	24	.0000E+00								
DAY OF WEEK = SATURDAY													
1	.0000E+00	2	.0000E+00	3	.0000E+00	4	.0000E+00	5	.0000E+00	6	.0000E+00	7	.0000E+00
8	.0000E+00	9	.0000E+00	10	.0000E+00	11	.0000E+00	12	.0000E+00	13	.0000E+00	14	.0000E+00
15	.0000E+00	16	.0000E+00	17	.0000E+00	18	.0000E+00	19	.0000E+00	20	.0000E+00	21	.0000E+00
22	.0000E+00	23	.0000E+00	24	.0000E+00								
DAY OF WEEK = SUNDAY													
1	.0000E+00	2	.0000E+00	3	.0000E+00	4	.0000E+00	5	.0000E+00	6	.0000E+00	7	.0000E+00
8	.0000E+00	9	.0000E+00	10	.0000E+00	11	.0000E+00	12	.0000E+00	13	.0000E+00	14	.0000E+00
15	.0000E+00	16	.0000E+00	17	.0000E+00	18	.0000E+00	19	.0000E+00	20	.0000E+00	21	.0000E+00
22	.0000E+00	23	.0000E+00	24	.0000E+00								

* SOURCE EMISSION RATE SCALARS WHICH VARY DIURNALLY AND BY DAY OF WEEK (HRDOW7) *

SOURCE ID = L0000007 ; SOURCE TYPE = VOLUME :

HOUR	SCALAR	HOUR	SCALAR	HOUR	SCALAR	HOUR	SCALAR	HOUR	SCALAR	HOUR	SCALAR	HOUR	SCALAR

DAY OF WEEK = MONDAY

1	.0000E+00	2	.0000E+00	3	.0000E+00	4	.0000E+00	5	.0000E+00	6	.0000E+00	7	.0000E+00
8	.1000E+01	9	.1000E+01	10	.1000E+01	11	.1000E+01	12	.1000E+01	13	.1000E+01	14	.1000E+01
15	.1000E+01	16	.0000E+00	17	.0000E+00	18	.0000E+00	19	.0000E+00	20	.0000E+00	21	.0000E+00
22	.0000E+00	23	.0000E+00	24	.0000E+00								

DAY OF WEEK = TUESDAY

1	.0000E+00	2	.0000E+00	3	.0000E+00	4	.0000E+00	5	.0000E+00	6	.0000E+00	7	.0000E+00
8	.1000E+01	9	.1000E+01	10	.1000E+01	11	.1000E+01	12	.1000E+01	13	.1000E+01	14	.1000E+01
15	.1000E+01	16	.0000E+00	17	.0000E+00	18	.0000E+00	19	.0000E+00	20	.0000E+00	21	.0000E+00
22	.0000E+00	23	.0000E+00	24	.0000E+00								

DAY OF WEEK = WEDNESDY

1	.0000E+00	2	.0000E+00	3	.0000E+00	4	.0000E+00	5	.0000E+00	6	.0000E+00	7	.0000E+00
8	.1000E+01	9	.1000E+01	10	.1000E+01	11	.1000E+01	12	.1000E+01	13	.1000E+01	14	.1000E+01
15	.1000E+01	16	.0000E+00	17	.0000E+00	18	.0000E+00	19	.0000E+00	20	.0000E+00	21	.0000E+00
22	.0000E+00	23	.0000E+00	24	.0000E+00								

DAY OF WEEK = THURSDAY

1	.0000E+00	2	.0000E+00	3	.0000E+00	4	.0000E+00	5	.0000E+00	6	.0000E+00	7	.0000E+00
8	.1000E+01	9	.1000E+01	10	.1000E+01	11	.1000E+01	12	.1000E+01	13	.1000E+01	14	.1000E+01
15	.1000E+01	16	.0000E+00	17	.0000E+00	18	.0000E+00	19	.0000E+00	20	.0000E+00	21	.0000E+00
22	.0000E+00	23	.0000E+00	24	.0000E+00								

DAY OF WEEK = FRIDAY

1	.0000E+00	2	.0000E+00	3	.0000E+00	4	.0000E+00	5	.0000E+00	6	.0000E+00	7	.0000E+00
8	.1000E+01	9	.1000E+01	10	.1000E+01	11	.1000E+01	12	.1000E+01	13	.1000E+01	14	.1000E+01
15	.1000E+01	16	.0000E+00	17	.0000E+00	18	.0000E+00	19	.0000E+00	20	.0000E+00	21	.0000E+00
22	.0000E+00	23	.0000E+00	24	.0000E+00								

DAY OF WEEK = SATURDAY

1	.0000E+00	2	.0000E+00	3	.0000E+00	4	.0000E+00	5	.0000E+00	6	.0000E+00	7	.0000E+00
8	.0000E+00	9	.0000E+00	10	.0000E+00	11	.0000E+00	12	.0000E+00	13	.0000E+00	14	.0000E+00
15	.0000E+00	16	.0000E+00	17	.0000E+00	18	.0000E+00	19	.0000E+00	20	.0000E+00	21	.0000E+00
22	.0000E+00	23	.0000E+00	24	.0000E+00								

DAY OF WEEK = SUNDAY

1	.0000E+00	2	.0000E+00	3	.0000E+00	4	.0000E+00	5	.0000E+00	6	.0000E+00	7	.0000E+00
8	.0000E+00	9	.0000E+00	10	.0000E+00	11	.0000E+00	12	.0000E+00	13	.0000E+00	14	.0000E+00
15	.0000E+00	16	.0000E+00	17	.0000E+00	18	.0000E+00	19	.0000E+00	20	.0000E+00	21	.0000E+00
22	.0000E+00	23	.0000E+00	24	.0000E+00								

SOURCE ID = L0000008 ; SOURCE TYPE = VOLUME :

HOUR	SCALAR	HOUR	SCALAR	HOUR	SCALAR	HOUR	SCALAR	HOUR	SCALAR	HOUR	SCALAR	HOUR	SCALAR

DAY OF WEEK = MONDAY

1	.0000E+00	2	.0000E+00	3	.0000E+00	4	.0000E+00	5	.0000E+00	6	.0000E+00	7	.0000E+00
8	.1000E+01	9	.1000E+01	10	.1000E+01	11	.1000E+01	12	.1000E+01	13	.1000E+01	14	.1000E+01
15	.1000E+01	16	.0000E+00	17	.0000E+00	18	.0000E+00	19	.0000E+00	20	.0000E+00	21	.0000E+00
22	.0000E+00	23	.0000E+00	24	.0000E+00								

DAY OF WEEK = TUESDAY

1	.0000E+00	2	.0000E+00	3	.0000E+00	4	.0000E+00	5	.0000E+00	6	.0000E+00	7	.0000E+00
8	.1000E+01	9	.1000E+01	10	.1000E+01	11	.1000E+01	12	.1000E+01	13	.1000E+01	14	.1000E+01
15	.1000E+01	16	.0000E+00	17	.0000E+00	18	.0000E+00	19	.0000E+00	20	.0000E+00	21	.0000E+00
22	.0000E+00	23	.0000E+00	24	.0000E+00								

DAY OF WEEK = WEDNESDY

1	.0000E+00	2	.0000E+00	3	.0000E+00	4	.0000E+00	5	.0000E+00	6	.0000E+00	7	.0000E+00
8	.1000E+01	9	.1000E+01	10	.1000E+01	11	.1000E+01	12	.1000E+01	13	.1000E+01	14	.1000E+01
15	.1000E+01	16	.0000E+00	17	.0000E+00	18	.0000E+00	19	.0000E+00	20	.0000E+00	21	.0000E+00
22	.0000E+00	23	.0000E+00	24	.0000E+00								

DAY OF WEEK = THURSDAY

1	.0000E+00	2	.0000E+00	3	.0000E+00	4	.0000E+00	5	.0000E+00	6	.0000E+00	7	.0000E+00
8	.1000E+01	9	.1000E+01	10	.1000E+01	11	.1000E+01	12	.1000E+01	13	.1000E+01	14	.1000E+01
15	.1000E+01	16	.0000E+00	17	.0000E+00	18	.0000E+00	19	.0000E+00	20	.0000E+00	21	.0000E+00
22	.0000E+00	23	.0000E+00	24	.0000E+00								

DAY OF WEEK = FRIDAY

1	.0000E+00	2	.0000E+00	3	.0000E+00	4	.0000E+00	5	.0000E+00	6	.0000E+00	7	.0000E+00
8	.1000E+01	9	.1000E+01	10	.1000E+01	11	.1000E+01	12	.1000E+01	13	.1000E+01	14	.1000E+01
15	.1000E+01	16	.0000E+00	17	.0000E+00	18	.0000E+00	19	.0000E+00	20	.0000E+00	21	.0000E+00
22	.0000E+00	23	.0000E+00	24	.0000E+00								

DAY OF WEEK = SATURDAY

1	.0000E+00	2	.0000E+00	3	.0000E+00	4	.0000E+00	5	.0000E+00	6	.0000E+00	7	.0000E+00
8	.0000E+00	9	.0000E+00	10	.0000E+00	11	.0000E+00	12	.0000E+00	13	.0000E+00	14	.0000E+00
15	.0000E+00	16	.0000E+00	17	.0000E+00	18	.0000E+00	19	.0000E+00	20	.0000E+00	21	.0000E+00
22	.0000E+00	23	.0000E+00	24	.0000E+00								

DAY OF WEEK = SUNDAY

1	.0000E+00	2	.0000E+00	3	.0000E+00	4	.0000E+00	5	.0000E+00	6	.0000E+00	7	.0000E+00
8	.0000E+00	9	.0000E+00	10	.0000E+00	11	.0000E+00	12	.0000E+00	13	.0000E+00	14	.0000E+00
15	.0000E+00	16	.0000E+00	17	.0000E+00	18	.0000E+00	19	.0000E+00	20	.0000E+00	21	.0000E+00
22	.0000E+00	23	.0000E+00	24	.0000E+00								

(HRDOW7) *

SOURCE ID = L0000009 ; SOURCE TYPE = VOLUME :
HOUR SCALAR HOUR SCALAR HOUR SCALAR HOUR SCALAR HOUR SCALAR HOUR SCALAR HOUR SCALAR HOUR SCALAR

DAY OF WEEK = MONDAY

1 .0000E+00 2 .0000E+00 3 .0000E+00 4 .0000E+00 5 .0000E+00 6 .0000E+00 7 .0000E+00 8 .1000E+01
9 .1000E+01 10 .1000E+01 11 .1000E+01 12 .1000E+01 13 .1000E+01 14 .1000E+01 15 .1000E+01 16 .0000E+00
17 .0000E+00 18 .0000E+00 19 .0000E+00 20 .0000E+00 21 .0000E+00 22 .0000E+00 23 .0000E+00 24 .0000E+00

DAY OF WEEK = TUESDAY

1 .0000E+00 2 .0000E+00 3 .0000E+00 4 .0000E+00 5 .0000E+00 6 .0000E+00 7 .0000E+00 8 .1000E+01
9 .1000E+01 10 .1000E+01 11 .1000E+01 12 .1000E+01 13 .1000E+01 14 .1000E+01 15 .1000E+01 16 .0000E+00
17 .0000E+00 18 .0000E+00 19 .0000E+00 20 .0000E+00 21 .0000E+00 22 .0000E+00 23 .0000E+00 24 .0000E+00

DAY OF WEEK = WEDNESDY

1 .0000E+00 2 .0000E+00 3 .0000E+00 4 .0000E+00 5 .0000E+00 6 .0000E+00 7 .0000E+00 8 .1000E+01
9 .1000E+01 10 .1000E+01 11 .1000E+01 12 .1000E+01 13 .1000E+01 14 .1000E+01 15 .1000E+01 16 .0000E+00
17 .0000E+00 18 .0000E+00 19 .0000E+00 20 .0000E+00 21 .0000E+00 22 .0000E+00 23 .0000E+00 24 .0000E+00

DAY OF WEEK = THURSDAY

1 .0000E+00 2 .0000E+00 3 .0000E+00 4 .0000E+00 5 .0000E+00 6 .0000E+00 7 .0000E+00 8 .1000E+01
9 .1000E+01 10 .1000E+01 11 .1000E+01 12 .1000E+01 13 .1000E+01 14 .1000E+01 15 .1000E+01 16 .0000E+00
17 .0000E+00 18 .0000E+00 19 .0000E+00 20 .0000E+00 21 .0000E+00 22 .0000E+00 23 .0000E+00 24 .0000E+00

DAY OF WEEK = FRIDAY

1 .0000E+00 2 .0000E+00 3 .0000E+00 4 .0000E+00 5 .0000E+00 6 .0000E+00 7 .0000E+00 8 .1000E+01
9 .1000E+01 10 .1000E+01 11 .1000E+01 12 .1000E+01 13 .1000E+01 14 .1000E+01 15 .1000E+01 16 .0000E+00
17 .0000E+00 18 .0000E+00 19 .0000E+00 20 .0000E+00 21 .0000E+00 22 .0000E+00 23 .0000E+00 24 .0000E+00

DAY OF WEEK = SATURDAY

1 .0000E+00 2 .0000E+00 3 .0000E+00 4 .0000E+00 5 .0000E+00 6 .0000E+00 7 .0000E+00 8 .0000E+00
9 .0000E+00 10 .0000E+00 11 .0000E+00 12 .0000E+00 13 .0000E+00 14 .0000E+00 15 .0000E+00 16 .0000E+00
17 .0000E+00 18 .0000E+00 19 .0000E+00 20 .0000E+00 21 .0000E+00 22 .0000E+00 23 .0000E+00 24 .0000E+00

DAY OF WEEK = SUNDAY

1 .0000E+00 2 .0000E+00 3 .0000E+00 4 .0000E+00 5 .0000E+00 6 .0000E+00 7 .0000E+00 8 .0000E+00
9 .0000E+00 10 .0000E+00 11 .0000E+00 12 .0000E+00 13 .0000E+00 14 .0000E+00 15 .0000E+00 16 .0000E+00
17 .0000E+00 18 .0000E+00 19 .0000E+00 20 .0000E+00 21 .0000E+00 22 .0000E+00 23 .0000E+00 24 .0000E+00

* SOURCE EMISSION RATE SCALARS WHICH VARY DIURNALLY AND BY DAY OF WEEK
(HRDOW7) *

SOURCE ID = L0000010 ; SOURCE TYPE = VOLUME :

HOUR SCALAR HOUR SCALAR HOUR SCALAR HOUR SCALAR HOUR SCALAR HOUR SCALAR HOUR SCALAR HOUR SCALAR

- - - -

SOURCE ID = L0000011 ; SOURCE TYPE = VOLUME :

HOUR SCALAR HOUR SCALAR HOUR SCALAR HOUR SCALAR HOUR SCALAR HOUR SCALAR HOUR SCALAR HOUR SCALAR

- - - -

DAY OF WEEK = MONDAY

1 .0000E+00 2 .0000E+00 3 .0000E+00 4 .0000E+00 5 .0000E+00 6 .0000E+00 7 .0000E+00 8 .1000E+01
9 .1000E+01 10 .1000E+01 11 .1000E+01 12 .1000E+01 13 .1000E+01 14 .1000E+01 15 .1000E+01 16 .0000E+00
17 .0000E+00 18 .0000E+00 19 .0000E+00 20 .0000E+00 21 .0000E+00 22 .0000E+00 23 .0000E+00 24 .0000E+00

DAY OF WEEK = TUESDAY

1 .0000E+00 2 .0000E+00 3 .0000E+00 4 .0000E+00 5 .0000E+00 6 .0000E+00 7 .0000E+00 8 .1000E+01
9 .1000E+01 10 .1000E+01 11 .1000E+01 12 .1000E+01 13 .1000E+01 14 .1000E+01 15 .1000E+01 16 .0000E+00
17 .0000E+00 18 .0000E+00 19 .0000E+00 20 .0000E+00 21 .0000E+00 22 .0000E+00 23 .0000E+00 24 .0000E+00

DAY OF WEEK = WEDNESDY

1 .0000E+00 2 .0000E+00 3 .0000E+00 4 .0000E+00 5 .0000E+00 6 .0000E+00 7 .0000E+00 8 .1000E+01
9 .1000E+01 10 .1000E+01 11 .1000E+01 12 .1000E+01 13 .1000E+01 14 .1000E+01 15 .1000E+01 16 .0000E+00
17 .0000E+00 18 .0000E+00 19 .0000E+00 20 .0000E+00 21 .0000E+00 22 .0000E+00 23 .0000E+00 24 .0000E+00

DAY OF WEEK = THURSDAY

1 .0000E+00 2 .0000E+00 3 .0000E+00 4 .0000E+00 5 .0000E+00 6 .0000E+00 7 .0000E+00 8 .1000E+01
9 .1000E+01 10 .1000E+01 11 .1000E+01 12 .1000E+01 13 .1000E+01 14 .1000E+01 15 .1000E+01 16 .0000E+00
17 .0000E+00 18 .0000E+00 19 .0000E+00 20 .0000E+00 21 .0000E+00 22 .0000E+00 23 .0000E+00 24 .0000E+00

DAY OF WEEK = FRIDAY

1 .0000E+00 2 .0000E+00 3 .0000E+00 4 .0000E+00 5 .0000E+00 6 .0000E+00 7 .0000E+00 8 .1000E+01
9 .1000E+01 10 .1000E+01 11 .1000E+01 12 .1000E+01 13 .1000E+01 14 .1000E+01 15 .1000E+01 16 .0000E+00
17 .0000E+00 18 .0000E+00 19 .0000E+00 20 .0000E+00 21 .0000E+00 22 .0000E+00 23 .0000E+00 24 .0000E+00

DAY OF WEEK = SATURDAY

1 .0000E+00 2 .0000E+00 3 .0000E+00 4 .0000E+00 5 .0000E+00 6 .0000E+00 7 .0000E+00 8 .0000E+00
9 .0000E+00 10 .0000E+00 11 .0000E+00 12 .0000E+00 13 .0000E+00 14 .0000E+00 15 .0000E+00 16 .0000E+00
17 .0000E+00 18 .0000E+00 19 .0000E+00 20 .0000E+00 21 .0000E+00 22 .0000E+00 23 .0000E+00 24 .0000E+00

DAY OF WEEK = SUNDAY

1 .0000E+00 2 .0000E+00 3 .0000E+00 4 .0000E+00 5 .0000E+00 6 .0000E+00 7 .0000E+00 8 .0000E+00
9 .0000E+00 10 .0000E+00 11 .0000E+00 12 .0000E+00 13 .0000E+00 14 .0000E+00 15 .0000E+00 16 .0000E+00
17 .0000E+00 18 .0000E+00 19 .0000E+00 20 .0000E+00 21 .0000E+00 22 .0000E+00 23 .0000E+00 24 .0000E+00

*** MODELOPTs: RegDFAULT CONC ELEV URBAN ADJ_U*

* SOURCE EMISSION RATE SCALARS WHICH VARY DIURNALLY AND BY DAY OF WEEK (HRDOW7) *

SOURCE ID = L0000013 ; SOURCE TYPE = VOLUME :

SCALAR HOUR SCALAR HOUR SCALAR
- - - -

- - - -

- - - - - - - - - - - - - - - - - -

DAY OF WEEK = MONDAY

1 .0000E+00 2 .0000E+00 3 .0000E+00 4 .0000E+00 5 .0000E+00 6 .0000E+00 7 .0000E+00 8 .1000E+01
9 .1000E+01 10 .1000E+01 11 .1000E+01 12 .1000E+01 13 .1000E+01 14 .1000E+01 15 .1000E+01 16 .0000E+00
17 .0000E+00 18 .0000E+00 19 .0000E+00 20 .0000E+00 21 .0000E+00 22 .0000E+00 23 .0000E+00 24 .0000E+00

DAY OF WEEK = TUESDAY

1 .0000E+00 2 .0000E+00 3 .0000E+00 4 .0000E+00 5 .0000E+00 6 .0000E+00 7 .0000E+00 8 .1000E+01
9 .1000E+01 10 .1000E+01 11 .1000E+01 12 .1000E+01 13 .1000E+01 14 .1000E+01 15 .1000E+01 16 .0000E+00
17 .0000E+00 18 .0000E+00 19 .0000E+00 20 .0000E+00 21 .0000E+00 22 .0000E+00 23 .0000E+00 24 .0000E+00

DAY OF WEEK = WEDNESDY

1 .0000E+00 2 .0000E+00 3 .0000E+00 4 .0000E+00 5 .0000E+00 6 .0000E+00 7 .0000E+00 8 .1000E+01
9 .1000E+01 10 .1000E+01 11 .1000E+01 12 .1000E+01 13 .1000E+01 14 .1000E+01 15 .1000E+01 16 .0000E+00
17 .0000E+00 18 .0000E+00 19 .0000E+00 20 .0000E+00 21 .0000E+00 22 .0000E+00 23 .0000E+00 24 .0000E+00

DAY OF WEEK = THURSDAY

1 .0000E+00 2 .0000E+00 3 .0000E+00 4 .0000E+00 5 .0000E+00 6 .0000E+00 7 .0000E+00 8 .1000E+01
9 .1000E+01 10 .1000E+01 11 .1000E+01 12 .1000E+01 13 .1000E+01 14 .1000E+01 15 .1000E+01 16 .0000E+00
17 .0000E+00 18 .0000E+00 19 .0000E+00 20 .0000E+00 21 .0000E+00 22 .0000E+00 23 .0000E+00 24 .0000E+00

DAY OF WEEK = FRIDAY

1 .0000E+00 2 .0000E+00 3 .0000E+00 4 .0000E+00 5 .0000E+00 6 .0000E+00 7 .0000E+00 8 .1000E+01
9 .1000E+01 10 .1000E+01 11 .1000E+01 12 .1000E+01 13 .1000E+01 14 .1000E+01 15 .1000E+01 16 .0000E+00
17 .0000E+00 18 .0000E+00 19 .0000E+00 20 .0000E+00 21 .0000E+00 22 .0000E+00 23 .0000E+00 24 .0000E+00

DAY OF WEEK = SATURDAY

1 .0000E+00 2 .0000E+00 3 .0000E+00 4 .0000E+00 5 .0000E+00 6 .0000E+00 7 .0000E+00 8 .0000E+00
9 .0000E+00 10 .0000E+00 11 .0000E+00 12 .0000E+00 13 .0000E+00 14 .0000E+00 15 .0000E+00 16 .0000E+00
17 .0000E+00 18 .0000E+00 19 .0000E+00 20 .0000E+00 21 .0000E+00 22 .0000E+00 23 .0000E+00 24 .0000E+00

DAY OF WEEK = SUNDAY

1 .0000E+00 2 .0000E+00 3 .0000E+00 4 .0000E+00 5 .0000E+00 6 .0000E+00 7 .0000E+00 8 .0000E+00
9 .0000E+00 10 .0000E+00 11 .0000E+00 12 .0000E+00 13 .0000E+00 14 .0000E+00 15 .0000E+00 16 .0000E+00
17 .0000E+00 18 .0000E+00 19 .0000E+00 20 .0000E+00 21 .0000E+00 22 .0000E+00 23 .0000E+00 24 .0000E+00

*** MODELOPTs: RegDFAULT CONC ELEV URBAN ADJ_U*

* SOURCE EMISSION RATE SCALARS WHICH VARY DIURNALLY AND BY DAY OF WEEK (HRDOW7) *

SOURCE ID = L0000016 ; SOURCE TYPE = VOLUME :

HOUR SCALAR HOUR SCALAR HOUR SCALAR HOUR SCALAR HOUR SCALAR HOUR SCALAR HOUR SCALAR

- - - - - - - - - - - - - - - - -

DAY OF WEEK = MONDAY

1	.0000E+00	2	.0000E+00	3	.0000E+00	4	.0000E+00	5	.0000E+00	6	.0000E+00	7	.0000E+00	8	.1000E+01
9	.1000E+01	10	.1000E+01	11	.1000E+01	12	.1000E+01	13	.1000E+01	14	.1000E+01	15	.1000E+01	16	.0000E+00
17	.0000E+00	18	.0000E+00	19	.0000E+00	20	.0000E+00	21	.0000E+00	22	.0000E+00	23	.0000E+00	24	.0000E+00

DAY OF WEEK = TUESDAY

1	.0000E+00	2	.0000E+00	3	.0000E+00	4	.0000E+00	5	.0000E+00	6	.0000E+00	7	.0000E+00	8	.1000E+01
9	.1000E+01	10	.1000E+01	11	.1000E+01	12	.1000E+01	13	.1000E+01	14	.1000E+01	15	.1000E+01	16	.0000E+00
17	.0000E+00	18	.0000E+00	19	.0000E+00	20	.0000E+00	21	.0000E+00	22	.0000E+00	23	.0000E+00	24	.0000E+00

DAY OF WEEK = WEDNESDY

1	.0000E+00	2	.0000E+00	3	.0000E+00	4	.0000E+00	5	.0000E+00	6	.0000E+00	7	.0000E+00	8	.1000E+01
9	.1000E+01	10	.1000E+01	11	.1000E+01	12	.1000E+01	13	.1000E+01	14	.1000E+01	15	.1000E+01	16	.0000E+00
17	.0000E+00	18	.0000E+00	19	.0000E+00	20	.0000E+00	21	.0000E+00	22	.0000E+00	23	.0000E+00	24	.0000E+00

DAY OF WEEK = THURSDAY

1	.0000E+00	2	.0000E+00	3	.0000E+00	4	.0000E+00	5	.0000E+00	6	.0000E+00	7	.0000E+00	8	.1000E+01
9	.1000E+01	10	.1000E+01	11	.1000E+01	12	.1000E+01	13	.1000E+01	14	.1000E+01	15	.1000E+01	16	.0000E+00
17	.0000E+00	18	.0000E+00	19	.0000E+00	20	.0000E+00	21	.0000E+00	22	.0000E+00	23	.0000E+00	24	.0000E+00

DAY OF WEEK = FRIDAY

1	.0000E+00	2	.0000E+00	3	.0000E+00	4	.0000E+00	5	.0000E+00	6	.0000E+00	7	.0000E+00	8	.1000E+01
9	.1000E+01	10	.1000E+01	11	.1000E+01	12	.1000E+01	13	.1000E+01	14	.1000E+01	15	.1000E+01	16	.0000E+00
17	.0000E+00	18	.0000E+00	19	.0000E+00	20	.0000E+00	21	.0000E+00	22	.0000E+00	23	.0000E+00	24	.0000E+00

DAY OF WEEK = SATURDAY

1	.0000E+00	2	.0000E+00	3	.0000E+00	4	.0000E+00	5	.0000E+00	6	.0000E+00	7	.0000E+00	8	.0000E+00
9	.0000E+00	10	.0000E+00	11	.0000E+00	12	.0000E+00	13	.0000E+00	14	.0000E+00	15	.0000E+00	16	.0000E+00
17	.0000E+00	18	.0000E+00	19	.0000E+00	20	.0000E+00	21	.0000E+00	22	.0000E+00	23	.0000E+00	24	.0000E+00

DAY OF WEEK = SUNDAY

1	.0000E+00	2	.0000E+00	3	.0000E+00	4	.0000E+00	5	.0000E+00	6	.0000E+00	7	.0000E+00	8	.0000E+00
9	.0000E+00	10	.0000E+00	11	.0000E+00	12	.0000E+00	13	.0000E+00	14	.0000E+00	15	.0000E+00	16	.0000E+00
17	.0000E+00	18	.0000E+00	19	.0000E+00	20	.0000E+00	21	.0000E+00	22	.0000E+00	23	.0000E+00	24	.0000E+00

*** MODELOPTs: RegDFAULT CONC ELEV URBAN ADJ_U*

* SOURCE EMISSION RATE SCALARS WHICH VARY DIURNALLY AND BY DAY OF WEEK (HRDOW7) *

SOURCE ID = L0000017 ; SOURCE TYPE = VOLUME :

HOUR	SCALAR	HOUR	SCALAR	HOUR	SCALAR	HOUR	SCALAR	HOUR	SCALAR	HOUR	SCALAR	HOUR	SCALAR

DAY OF WEEK = MONDAY

```
   1  .0000E+00    2  .0000E+00    3  .0000E+00    4  .0000E+00    5  .0000E+00    6
   .0000E+00    7  .0000E+00    8  .1000E+01
   9  .1000E+01   10  .1000E+01   11  .1000E+01   12  .1000E+01   13  .1000E+01   14
   .1000E+01   15  .1000E+01   16  .0000E+00
  17  .0000E+00   18  .0000E+00   19  .0000E+00   20  .0000E+00   21  .0000E+00   22
   .0000E+00   23  .0000E+00   24  .0000E+00
                                          DAY OF WEEK = TUESDAY
   1  .0000E+00    2  .0000E+00    3  .0000E+00    4  .0000E+00    5  .0000E+00    6
   .0000E+00    7  .0000E+00    8  .1000E+01
   9  .1000E+01   10  .1000E+01   11  .1000E+01   12  .1000E+01   13  .1000E+01   14
   .1000E+01   15  .1000E+01   16  .0000E+00
  17  .0000E+00   18  .0000E+00   19  .0000E+00   20  .0000E+00   21  .0000E+00   22
   .0000E+00   23  .0000E+00   24  .0000E+00
                                          DAY OF WEEK = WEDNESDY
   1  .0000E+00    2  .0000E+00    3  .0000E+00    4  .0000E+00    5  .0000E+00    6
   .0000E+00    7  .0000E+00    8  .1000E+01
   9  .1000E+01   10  .1000E+01   11  .1000E+01   12  .1000E+01   13  .1000E+01   14
   .1000E+01   15  .1000E+01   16  .0000E+00
  17  .0000E+00   18  .0000E+00   19  .0000E+00   20  .0000E+00   21  .0000E+00   22
   .0000E+00   23  .0000E+00   24  .0000E+00
                                          DAY OF WEEK = THURSDAY
   1  .0000E+00    2  .0000E+00    3  .0000E+00    4  .0000E+00    5  .0000E+00    6
   .0000E+00    7  .0000E+00    8  .1000E+01
   9  .1000E+01   10  .1000E+01   11  .1000E+01   12  .1000E+01   13  .1000E+01   14
   .1000E+01   15  .1000E+01   16  .0000E+00
  17  .0000E+00   18  .0000E+00   19  .0000E+00   20  .0000E+00   21  .0000E+00   22
   .0000E+00   23  .0000E+00   24  .0000E+00
                                          DAY OF WEEK = FRIDAY
   1  .0000E+00    2  .0000E+00    3  .0000E+00    4  .0000E+00    5  .0000E+00    6
   .0000E+00    7  .0000E+00    8  .1000E+01
   9  .1000E+01   10  .1000E+01   11  .1000E+01   12  .1000E+01   13  .1000E+01   14
   .1000E+01   15  .1000E+01   16  .0000E+00
  17  .0000E+00   18  .0000E+00   19  .0000E+00   20  .0000E+00   21  .0000E+00   22
   .0000E+00   23  .0000E+00   24  .0000E+00
                                          DAY OF WEEK = SATURDAY
   1  .0000E+00    2  .0000E+00    3  .0000E+00    4  .0000E+00    5  .0000E+00    6
   .0000E+00    7  .0000E+00    8  .0000E+00
   9  .0000E+00   10  .0000E+00   11  .0000E+00   12  .0000E+00   13  .0000E+00   14
   .0000E+00   15  .0000E+00   16  .0000E+00
  17  .0000E+00   18  .0000E+00   19  .0000E+00   20  .0000E+00   21  .0000E+00   22
   .0000E+00   23  .0000E+00   24  .0000E+00
                                          DAY OF WEEK = SUNDAY
   1  .0000E+00    2  .0000E+00    3  .0000E+00    4  .0000E+00    5  .0000E+00    6
   .0000E+00    7  .0000E+00    8  .0000E+00
   9  .0000E+00   10  .0000E+00   11  .0000E+00   12  .0000E+00   13  .0000E+00   14
   .0000E+00   15  .0000E+00   16  .0000E+00
  17  .0000E+00   18  .0000E+00   19  .0000E+00   20  .0000E+00   21  .0000E+00   22
   .0000E+00   23  .0000E+00   24  .0000E+00
FF *** AERMOD - VERSION 21112  ***   *** C:\Lakes\AERMOD View\13445 CONS HRA\13445 CONS
HRA.isc              ***        03/11/24
 *** AERMET - VERSION  16216 ***
 ***                                                                    ***       15:18:57

                      PAGE  46
 *** MODELOPTs:    RegDFAULT  CONC  ELEV  URBAN  ADJ_U*

                   * SOURCE EMISSION RATE SCALARS WHICH VARY DIURNALLY AND BY DAY OF WEEK
                   (HRDOW7) *

 SOURCE ID = L0000018     ; SOURCE TYPE = VOLUME   :
  HOUR   SCALAR   HOUR   SCALAR   HOUR   SCALAR   HOUR   SCALAR   HOUR   SCALAR   HOUR
  SCALAR   HOUR   SCALAR   HOUR   SCALAR
- - - - - - - - - - - - - - - - - - - - - - - - - - - - - - - - - - - - - - - - - - - - -
- - - - - - - - - - - - - - - - - -
                                          DAY OF WEEK = MONDAY
   1  .0000E+00    2  .0000E+00    3  .0000E+00    4  .0000E+00    5  .0000E+00    6
```

.0000E+00 7 .0000E+00 8 .1000E+01
9 .1000E+01 10 .1000E+01 11 .1000E+01 12 .1000E+01 13 .1000E+01 14
.1000E+01 15 .1000E+01 16 .0000E+00
17 .0000E+00 18 .0000E+00 19 .0000E+00 20 .0000E+00 21 .0000E+00 22
.0000E+00 23 .0000E+00 24 .0000E+00

DAY OF WEEK = TUESDAY

1 .0000E+00 2 .0000E+00 3 .0000E+00 4 .0000E+00 5 .0000E+00 6
.0000E+00 7 .0000E+00 8 .1000E+01
9 .1000E+01 10 .1000E+01 11 .1000E+01 12 .1000E+01 13 .1000E+01 14
.1000E+01 15 .1000E+01 16 .0000E+00
17 .0000E+00 18 .0000E+00 19 .0000E+00 20 .0000E+00 21 .0000E+00 22
.0000E+00 23 .0000E+00 24 .0000E+00

DAY OF WEEK = WEDNESDY

1 .0000E+00 2 .0000E+00 3 .0000E+00 4 .0000E+00 5 .0000E+00 6
.0000E+00 7 .0000E+00 8 .1000E+01
9 .1000E+01 10 .1000E+01 11 .1000E+01 12 .1000E+01 13 .1000E+01 14
.1000E+01 15 .1000E+01 16 .0000E+00
17 .0000E+00 18 .0000E+00 19 .0000E+00 20 .0000E+00 21 .0000E+00 22
.0000E+00 23 .0000E+00 24 .0000E+00

DAY OF WEEK = THURSDAY

1 .0000E+00 2 .0000E+00 3 .0000E+00 4 .0000E+00 5 .0000E+00 6
.0000E+00 7 .0000E+00 8 .1000E+01
9 .1000E+01 10 .1000E+01 11 .1000E+01 12 .1000E+01 13 .1000E+01 14
.1000E+01 15 .1000E+01 16 .0000E+00
17 .0000E+00 18 .0000E+00 19 .0000E+00 20 .0000E+00 21 .0000E+00 22
.0000E+00 23 .0000E+00 24 .0000E+00

DAY OF WEEK = FRIDAY

1 .0000E+00 2 .0000E+00 3 .0000E+00 4 .0000E+00 5 .0000E+00 6
.0000E+00 7 .0000E+00 8 .1000E+01
9 .1000E+01 10 .1000E+01 11 .1000E+01 12 .1000E+01 13 .1000E+01 14
.1000E+01 15 .1000E+01 16 .0000E+00
17 .0000E+00 18 .0000E+00 19 .0000E+00 20 .0000E+00 21 .0000E+00 22
.0000E+00 23 .0000E+00 24 .0000E+00

DAY OF WEEK = SATURDAY

1 .0000E+00 2 .0000E+00 3 .0000E+00 4 .0000E+00 5 .0000E+00 6
.0000E+00 7 .0000E+00 8 .0000E+00
9 .0000E+00 10 .0000E+00 11 .0000E+00 12 .0000E+00 13 .0000E+00 14
.0000E+00 15 .0000E+00 16 .0000E+00
17 .0000E+00 18 .0000E+00 19 .0000E+00 20 .0000E+00 21 .0000E+00 22
.0000E+00 23 .0000E+00 24 .0000E+00

DAY OF WEEK = SUNDAY

1 .0000E+00 2 .0000E+00 3 .0000E+00 4 .0000E+00 5 .0000E+00 6
.0000E+00 7 .0000E+00 8 .0000E+00
9 .0000E+00 10 .0000E+00 11 .0000E+00 12 .0000E+00 13 .0000E+00 14
.0000E+00 15 .0000E+00 16 .0000E+00
17 .0000E+00 18 .0000E+00 19 .0000E+00 20 .0000E+00 21 .0000E+00 22
.0000E+00 23 .0000E+00 24 .0000E+00

*** MODELOPTs: RegDFAULT CONC ELEV URBAN ADJ_U*

* SOURCE EMISSION RATE SCALARS WHICH VARY DIURNALLY AND BY DAY OF WEEK (HRDOW7) *

SOURCE ID = L0000019 ; SOURCE TYPE = VOLUME :

HOUR	SCALAR	HOUR	SCALAR	HOUR	SCALAR	HOUR	SCALAR	HOUR	SCALAR	HOUR	SCALAR	HOUR	SCALAR

DAY OF WEEK = MONDAY

1 .0000E+00 2 .0000E+00 3 .0000E+00 4 .0000E+00 5 .0000E+00 6
.0000E+00 7 .0000E+00 8 .1000E+01

```
   9  .1000E+01   10  .1000E+01   11  .1000E+01   12  .1000E+01   13  .1000E+01   14
   .1000E+01   15  .1000E+01   16  .0000E+00
  17  .0000E+00   18  .0000E+00   19  .0000E+00   20  .0000E+00   21  .0000E+00   22
   .0000E+00   23  .0000E+00   24  .0000E+00
                                          DAY OF WEEK = TUESDAY
   1  .0000E+00    2  .0000E+00    3  .0000E+00    4  .0000E+00    5  .0000E+00    6
   .0000E+00    7  .0000E+00    8  .1000E+01
   9  .1000E+01   10  .1000E+01   11  .1000E+01   12  .1000E+01   13  .1000E+01   14
   .1000E+01   15  .1000E+01   16  .0000E+00
  17  .0000E+00   18  .0000E+00   19  .0000E+00   20  .0000E+00   21  .0000E+00   22
   .0000E+00   23  .0000E+00   24  .0000E+00
                                          DAY OF WEEK = WEDNESDY
   1  .0000E+00    2  .0000E+00    3  .0000E+00    4  .0000E+00    5  .0000E+00    6
   .0000E+00    7  .0000E+00    8  .1000E+01
   9  .1000E+01   10  .1000E+01   11  .1000E+01   12  .1000E+01   13  .1000E+01   14
   .1000E+01   15  .1000E+01   16  .0000E+00
  17  .0000E+00   18  .0000E+00   19  .0000E+00   20  .0000E+00   21  .0000E+00   22
   .0000E+00   23  .0000E+00   24  .0000E+00
                                          DAY OF WEEK = THURSDAY
   1  .0000E+00    2  .0000E+00    3  .0000E+00    4  .0000E+00    5  .0000E+00    6
   .0000E+00    7  .0000E+00    8  .1000E+01
   9  .1000E+01   10  .1000E+01   11  .1000E+01   12  .1000E+01   13  .1000E+01   14
   .1000E+01   15  .1000E+01   16  .0000E+00
  17  .0000E+00   18  .0000E+00   19  .0000E+00   20  .0000E+00   21  .0000E+00   22
   .0000E+00   23  .0000E+00   24  .0000E+00
                                          DAY OF WEEK = FRIDAY
   1  .0000E+00    2  .0000E+00    3  .0000E+00    4  .0000E+00    5  .0000E+00    6
   .0000E+00    7  .0000E+00    8  .1000E+01
   9  .1000E+01   10  .1000E+01   11  .1000E+01   12  .1000E+01   13  .1000E+01   14
   .1000E+01   15  .1000E+01   16  .0000E+00
  17  .0000E+00   18  .0000E+00   19  .0000E+00   20  .0000E+00   21  .0000E+00   22
   .0000E+00   23  .0000E+00   24  .0000E+00
                                          DAY OF WEEK = SATURDAY
   1  .0000E+00    2  .0000E+00    3  .0000E+00    4  .0000E+00    5  .0000E+00    6
   .0000E+00    7  .0000E+00    8  .0000E+00
   9  .0000E+00   10  .0000E+00   11  .0000E+00   12  .0000E+00   13  .0000E+00   14
   .0000E+00   15  .0000E+00   16  .0000E+00
  17  .0000E+00   18  .0000E+00   19  .0000E+00   20  .0000E+00   21  .0000E+00   22
   .0000E+00   23  .0000E+00   24  .0000E+00
                                          DAY OF WEEK = SUNDAY
   1  .0000E+00    2  .0000E+00    3  .0000E+00    4  .0000E+00    5  .0000E+00    6
   .0000E+00    7  .0000E+00    8  .0000E+00
   9  .0000E+00   10  .0000E+00   11  .0000E+00   12  .0000E+00   13  .0000E+00   14
   .0000E+00   15  .0000E+00   16  .0000E+00
  17  .0000E+00   18  .0000E+00   19  .0000E+00   20  .0000E+00   21  .0000E+00   22
   .0000E+00   23  .0000E+00   24  .0000E+00
FF *** AERMOD - VERSION 21112  ***   *** C:\Lakes\AERMOD View\13445 CONS HRA\13445 CONS
HRA.isc               ***        03/11/24
 *** AERMET - VERSION  16216 ***
 ***                                                                    ***       15:18:57

                      PAGE  48
 *** MODELOPTs:    RegDFAULT  CONC  ELEV  URBAN  ADJ_U*

                   * SOURCE EMISSION RATE SCALARS WHICH VARY DIURNALLY AND BY DAY OF WEEK
                   (HRDOW7) *

 SOURCE ID = L0000020     ; SOURCE TYPE = VOLUME   :
  HOUR   SCALAR   HOUR   SCALAR   HOUR   SCALAR   HOUR   SCALAR   HOUR   SCALAR   HOUR
  SCALAR   HOUR   SCALAR   HOUR   SCALAR
- - - - - - - - - - - - - - - - - - - - - - - - - - - - - - - - - - - - - - - - - - - - - - - - - - -
 - - - - - - - - - - - - - - - - - -
                                          DAY OF WEEK = MONDAY
   1  .0000E+00    2  .0000E+00    3  .0000E+00    4  .0000E+00    5  .0000E+00    6
   .0000E+00    7  .0000E+00    8  .1000E+01
   9  .1000E+01   10  .1000E+01   11  .1000E+01   12  .1000E+01   13  .1000E+01   14
```

.1000E+01 15 .1000E+01 16 .0000E+00
17 .0000E+00 18 .0000E+00 19 .0000E+00 20 .0000E+00 21 .0000E+00 22
.0000E+00 23 .0000E+00 24 .0000E+00

DAY OF WEEK = TUESDAY

1 .0000E+00 2 .0000E+00 3 .0000E+00 4 .0000E+00 5 .0000E+00 6
.0000E+00 7 .0000E+00 8 .1000E+01
9 .1000E+01 10 .1000E+01 11 .1000E+01 12 .1000E+01 13 .1000E+01 14
.1000E+01 15 .1000E+01 16 .0000E+00
17 .0000E+00 18 .0000E+00 19 .0000E+00 20 .0000E+00 21 .0000E+00 22
.0000E+00 23 .0000E+00 24 .0000E+00

DAY OF WEEK = WEDNESDY

1 .0000E+00 2 .0000E+00 3 .0000E+00 4 .0000E+00 5 .0000E+00 6
.0000E+00 7 .0000E+00 8 .1000E+01
9 .1000E+01 10 .1000E+01 11 .1000E+01 12 .1000E+01 13 .1000E+01 14
.1000E+01 15 .1000E+01 16 .0000E+00
17 .0000E+00 18 .0000E+00 19 .0000E+00 20 .0000E+00 21 .0000E+00 22
.0000E+00 23 .0000E+00 24 .0000E+00

DAY OF WEEK = THURSDAY

1 .0000E+00 2 .0000E+00 3 .0000E+00 4 .0000E+00 5 .0000E+00 6
.0000E+00 7 .0000E+00 8 .1000E+01
9 .1000E+01 10 .1000E+01 11 .1000E+01 12 .1000E+01 13 .1000E+01 14
.1000E+01 15 .1000E+01 16 .0000E+00
17 .0000E+00 18 .0000E+00 19 .0000E+00 20 .0000E+00 21 .0000E+00 22
.0000E+00 23 .0000E+00 24 .0000E+00

DAY OF WEEK = FRIDAY

1 .0000E+00 2 .0000E+00 3 .0000E+00 4 .0000E+00 5 .0000E+00 6
.0000E+00 7 .0000E+00 8 .1000E+01
9 .1000E+01 10 .1000E+01 11 .1000E+01 12 .1000E+01 13 .1000E+01 14
.1000E+01 15 .1000E+01 16 .0000E+00
17 .0000E+00 18 .0000E+00 19 .0000E+00 20 .0000E+00 21 .0000E+00 22
.0000E+00 23 .0000E+00 24 .0000E+00

DAY OF WEEK = SATURDAY

1 .0000E+00 2 .0000E+00 3 .0000E+00 4 .0000E+00 5 .0000E+00 6
.0000E+00 7 .0000E+00 8 .0000E+00
9 .0000E+00 10 .0000E+00 11 .0000E+00 12 .0000E+00 13 .0000E+00 14
.0000E+00 15 .0000E+00 16 .0000E+00
17 .0000E+00 18 .0000E+00 19 .0000E+00 20 .0000E+00 21 .0000E+00 22
.0000E+00 23 .0000E+00 24 .0000E+00

DAY OF WEEK = SUNDAY

1 .0000E+00 2 .0000E+00 3 .0000E+00 4 .0000E+00 5 .0000E+00 6
.0000E+00 7 .0000E+00 8 .0000E+00
9 .0000E+00 10 .0000E+00 11 .0000E+00 12 .0000E+00 13 .0000E+00 14
.0000E+00 15 .0000E+00 16 .0000E+00
17 .0000E+00 18 .0000E+00 19 .0000E+00 20 .0000E+00 21 .0000E+00 22
.0000E+00 23 .0000E+00 24 .0000E+00

*** MODELOPTs: RegDFAULT CONC ELEV URBAN ADJ_U*

* SOURCE EMISSION RATE SCALARS WHICH VARY DIURNALLY AND BY DAY OF WEEK (HRDOW7) *

SOURCE ID = L0000021 ; SOURCE TYPE = VOLUME :

HOUR SCALAR HOUR SCALAR HOUR SCALAR HOUR SCALAR HOUR SCALAR HOUR SCALAR HOUR SCALAR HOUR SCALAR

- - - -

DAY OF WEEK = TUESDAY

1 .0000E+00 2 .0000E+00 3 .0000E+00 4 .0000E+00 5 .0000E+00 6
.0000E+00 7 .0000E+00 8 .1000E+01
9 .1000E+01 10 .1000E+01 11 .1000E+01 12 .1000E+01 13 .1000E+01 14
.1000E+01 15 .1000E+01 16 .0000E+00
17 .0000E+00 18 .0000E+00 19 .0000E+00 20 .0000E+00 21 .0000E+00 22
.0000E+00 23 .0000E+00 24 .0000E+00

DAY OF WEEK = WEDNESDY

1 .0000E+00 2 .0000E+00 3 .0000E+00 4 .0000E+00 5 .0000E+00 6
.0000E+00 7 .0000E+00 8 .1000E+01
9 .1000E+01 10 .1000E+01 11 .1000E+01 12 .1000E+01 13 .1000E+01 14
.1000E+01 15 .1000E+01 16 .0000E+00
17 .0000E+00 18 .0000E+00 19 .0000E+00 20 .0000E+00 21 .0000E+00 22
.0000E+00 23 .0000E+00 24 .0000E+00

DAY OF WEEK = THURSDAY

1 .0000E+00 2 .0000E+00 3 .0000E+00 4 .0000E+00 5 .0000E+00 6
.0000E+00 7 .0000E+00 8 .1000E+01
9 .1000E+01 10 .1000E+01 11 .1000E+01 12 .1000E+01 13 .1000E+01 14
.1000E+01 15 .1000E+01 16 .0000E+00
17 .0000E+00 18 .0000E+00 19 .0000E+00 20 .0000E+00 21 .0000E+00 22
.0000E+00 23 .0000E+00 24 .0000E+00

DAY OF WEEK = FRIDAY

1 .0000E+00 2 .0000E+00 3 .0000E+00 4 .0000E+00 5 .0000E+00 6
.0000E+00 7 .0000E+00 8 .1000E+01
9 .1000E+01 10 .1000E+01 11 .1000E+01 12 .1000E+01 13 .1000E+01 14
.1000E+01 15 .1000E+01 16 .0000E+00
17 .0000E+00 18 .0000E+00 19 .0000E+00 20 .0000E+00 21 .0000E+00 22
.0000E+00 23 .0000E+00 24 .0000E+00

DAY OF WEEK = SATURDAY

1 .0000E+00 2 .0000E+00 3 .0000E+00 4 .0000E+00 5 .0000E+00 6
.0000E+00 7 .0000E+00 8 .0000E+00
9 .0000E+00 10 .0000E+00 11 .0000E+00 12 .0000E+00 13 .0000E+00 14
.0000E+00 15 .0000E+00 16 .0000E+00
17 .0000E+00 18 .0000E+00 19 .0000E+00 20 .0000E+00 21 .0000E+00 22
.0000E+00 23 .0000E+00 24 .0000E+00

DAY OF WEEK = SUNDAY

1 .0000E+00 2 .0000E+00 3 .0000E+00 4 .0000E+00 5 .0000E+00 6
.0000E+00 7 .0000E+00 8 .0000E+00
9 .0000E+00 10 .0000E+00 11 .0000E+00 12 .0000E+00 13 .0000E+00 14
.0000E+00 15 .0000E+00 16 .0000E+00
17 .0000E+00 18 .0000E+00 19 .0000E+00 20 .0000E+00 21 .0000E+00 22
.0000E+00 23 .0000E+00 24 .0000E+00

*** MODELOPTs: RegDFAULT CONC ELEV URBAN ADJ_U*

* SOURCE EMISSION RATE SCALARS WHICH VARY DIURNALLY AND BY DAY OF WEEK (HRDOW7) *

SOURCE ID = L0000022 ; SOURCE TYPE = VOLUME :
HOUR SCALAR HOUR SCALAR HOUR SCALAR HOUR SCALAR HOUR SCALAR HOUR SCALAR HOUR SCALAR HOUR SCALAR

DAY OF WEEK = MONDAY

1 .0000E+00 2 .0000E+00 3 .0000E+00 4 .0000E+00 5 .0000E+00 6
.0000E+00 7 .0000E+00 8 .1000E+01
9 .1000E+01 10 .1000E+01 11 .1000E+01 12 .1000E+01 13 .1000E+01 14
.1000E+01 15 .1000E+01 16 .0000E+00
17 .0000E+00 18 .0000E+00 19 .0000E+00 20 .0000E+00 21 .0000E+00 22

.0000E+00 23 .0000E+00 24 .0000E+00

DAY OF WEEK = TUESDAY

1 .0000E+00 2 .0000E+00 3 .0000E+00 4 .0000E+00 5 .0000E+00 6 .0000E+00 7 .0000E+00 8 .1000E+01

9 .1000E+01 10 .1000E+01 11 .1000E+01 12 .1000E+01 13 .1000E+01 14 .1000E+01 15 .1000E+01 16 .0000E+00

17 .0000E+00 18 .0000E+00 19 .0000E+00 20 .0000E+00 21 .0000E+00 22 .0000E+00 23 .0000E+00 24 .0000E+00

DAY OF WEEK = WEDNESDY

1 .0000E+00 2 .0000E+00 3 .0000E+00 4 .0000E+00 5 .0000E+00 6 .0000E+00 7 .0000E+00 8 .1000E+01

9 .1000E+01 10 .1000E+01 11 .1000E+01 12 .1000E+01 13 .1000E+01 14 .1000E+01 15 .1000E+01 16 .0000E+00

17 .0000E+00 18 .0000E+00 19 .0000E+00 20 .0000E+00 21 .0000E+00 22 .0000E+00 23 .0000E+00 24 .0000E+00

DAY OF WEEK = THURSDAY

1 .0000E+00 2 .0000E+00 3 .0000E+00 4 .0000E+00 5 .0000E+00 6 .0000E+00 7 .0000E+00 8 .1000E+01

9 .1000E+01 10 .1000E+01 11 .1000E+01 12 .1000E+01 13 .1000E+01 14 .1000E+01 15 .1000E+01 16 .0000E+00

17 .0000E+00 18 .0000E+00 19 .0000E+00 20 .0000E+00 21 .0000E+00 22 .0000E+00 23 .0000E+00 24 .0000E+00

DAY OF WEEK = FRIDAY

1 .0000E+00 2 .0000E+00 3 .0000E+00 4 .0000E+00 5 .0000E+00 6 .0000E+00 7 .0000E+00 8 .1000E+01

9 .1000E+01 10 .1000E+01 11 .1000E+01 12 .1000E+01 13 .1000E+01 14 .1000E+01 15 .1000E+01 16 .0000E+00

17 .0000E+00 18 .0000E+00 19 .0000E+00 20 .0000E+00 21 .0000E+00 22 .0000E+00 23 .0000E+00 24 .0000E+00

DAY OF WEEK = SATURDAY

1 .0000E+00 2 .0000E+00 3 .0000E+00 4 .0000E+00 5 .0000E+00 6 .0000E+00 7 .0000E+00 8 .0000E+00

9 .0000E+00 10 .0000E+00 11 .0000E+00 12 .0000E+00 13 .0000E+00 14 .0000E+00 15 .0000E+00 16 .0000E+00

17 .0000E+00 18 .0000E+00 19 .0000E+00 20 .0000E+00 21 .0000E+00 22 .0000E+00 23 .0000E+00 24 .0000E+00

DAY OF WEEK = SUNDAY

1 .0000E+00 2 .0000E+00 3 .0000E+00 4 .0000E+00 5 .0000E+00 6 .0000E+00 7 .0000E+00 8 .0000E+00

9 .0000E+00 10 .0000E+00 11 .0000E+00 12 .0000E+00 13 .0000E+00 14 .0000E+00 15 .0000E+00 16 .0000E+00

17 .0000E+00 18 .0000E+00 19 .0000E+00 20 .0000E+00 21 .0000E+00 22 .0000E+00 23 .0000E+00 24 .0000E+00

*** MODELOPTs: RegDFAULT CONC ELEV URBAN ADJ_U*

* SOURCE EMISSION RATE SCALARS WHICH VARY DIURNALLY AND BY DAY OF WEEK (HRDOW7) *

SOURCE ID = L0000023 ; SOURCE TYPE = VOLUME :

HOUR SCALAR HOUR SCALAR HOUR SCALAR HOUR SCALAR HOUR SCALAR HOUR SCALAR HOUR SCALAR HOUR SCALAR

- - - -

DAY OF WEEK = TUESDAY

1	.0000E+00	2	.0000E+00	3	.0000E+00	4	.0000E+00	5	.0000E+00	6	.0000E+00	7	.0000E+00
8	.1000E+01	9	.1000E+01	10	.1000E+01	11	.1000E+01	12	.1000E+01	13	.1000E+01	14	.1000E+01
15	.1000E+01	16	.0000E+00	17	.0000E+00	18	.0000E+00	19	.0000E+00	20	.0000E+00	21	.0000E+00
22	.0000E+00	23	.0000E+00	24	.0000E+00								

DAY OF WEEK = WEDNESDY

1	.0000E+00	2	.0000E+00	3	.0000E+00	4	.0000E+00	5	.0000E+00	6	.0000E+00	7	.0000E+00
8	.1000E+01	9	.1000E+01	10	.1000E+01	11	.1000E+01	12	.1000E+01	13	.1000E+01	14	.1000E+01
15	.1000E+01	16	.0000E+00	17	.0000E+00	18	.0000E+00	19	.0000E+00	20	.0000E+00	21	.0000E+00
22	.0000E+00	23	.0000E+00	24	.0000E+00								

DAY OF WEEK = THURSDAY

1	.0000E+00	2	.0000E+00	3	.0000E+00	4	.0000E+00	5	.0000E+00	6	.0000E+00	7	.0000E+00
8	.1000E+01	9	.1000E+01	10	.1000E+01	11	.1000E+01	12	.1000E+01	13	.1000E+01	14	.1000E+01
15	.1000E+01	16	.0000E+00	17	.0000E+00	18	.0000E+00	19	.0000E+00	20	.0000E+00	21	.0000E+00
22	.0000E+00	23	.0000E+00	24	.0000E+00								

DAY OF WEEK = FRIDAY

1	.0000E+00	2	.0000E+00	3	.0000E+00	4	.0000E+00	5	.0000E+00	6	.0000E+00	7	.0000E+00
8	.1000E+01	9	.1000E+01	10	.1000E+01	11	.1000E+01	12	.1000E+01	13	.1000E+01	14	.1000E+01
15	.1000E+01	16	.0000E+00	17	.0000E+00	18	.0000E+00	19	.0000E+00	20	.0000E+00	21	.0000E+00
22	.0000E+00	23	.0000E+00	24	.0000E+00								

DAY OF WEEK = SATURDAY

1	.0000E+00	2	.0000E+00	3	.0000E+00	4	.0000E+00	5	.0000E+00	6	.0000E+00	7	.0000E+00
8	.0000E+00	9	.0000E+00	10	.0000E+00	11	.0000E+00	12	.0000E+00	13	.0000E+00	14	.0000E+00
15	.0000E+00	16	.0000E+00	17	.0000E+00	18	.0000E+00	19	.0000E+00	20	.0000E+00	21	.0000E+00
22	.0000E+00	23	.0000E+00	24	.0000E+00								

DAY OF WEEK = SUNDAY

1	.0000E+00	2	.0000E+00	3	.0000E+00	4	.0000E+00	5	.0000E+00	6	.0000E+00	7	.0000E+00
8	.0000E+00	9	.0000E+00	10	.0000E+00	11	.0000E+00	12	.0000E+00	13	.0000E+00	14	.0000E+00
15	.0000E+00	16	.0000E+00	17	.0000E+00	18	.0000E+00	19	.0000E+00	20	.0000E+00	21	.0000E+00
22	.0000E+00	23	.0000E+00	24	.0000E+00								

*** MODELOPTs: RegDFAULT CONC ELEV URBAN ADJ_U*

* SOURCE EMISSION RATE SCALARS WHICH VARY DIURNALLY AND BY DAY OF WEEK (HRDOW7) *

SOURCE ID = L0000024 ; SOURCE TYPE = VOLUME :

HOUR	SCALAR	HOUR	SCALAR	HOUR	SCALAR	HOUR	SCALAR	HOUR	SCALAR	HOUR	SCALAR	HOUR	SCALAR

DAY OF WEEK = MONDAY

1	.0000E+00	2	.0000E+00	3	.0000E+00	4	.0000E+00	5	.0000E+00	6	.0000E+00	7	.0000E+00
8	.1000E+01	9	.1000E+01	10	.1000E+01	11	.1000E+01	12	.1000E+01	13	.1000E+01	14	.1000E+01
15	.1000E+01	16	.0000E+00	17	.0000E+00	18	.0000E+00	19	.0000E+00	20	.0000E+00	21	.0000E+00
22	.0000E+00	23	.0000E+00	24	.0000E+00								

DAY OF WEEK = TUESDAY

```
   1  .0000E+00    2  .0000E+00    3  .0000E+00    4  .0000E+00    5  .0000E+00    6
   .0000E+00    7  .0000E+00    8  .1000E+01
   9  .1000E+01   10  .1000E+01   11  .1000E+01   12  .1000E+01   13  .1000E+01   14
   .1000E+01   15  .1000E+01   16  .0000E+00
  17  .0000E+00   18  .0000E+00   19  .0000E+00   20  .0000E+00   21  .0000E+00   22
   .0000E+00   23  .0000E+00   24  .0000E+00
                                          DAY OF WEEK = WEDNESDY
   1  .0000E+00    2  .0000E+00    3  .0000E+00    4  .0000E+00    5  .0000E+00    6
   .0000E+00    7  .0000E+00    8  .1000E+01
   9  .1000E+01   10  .1000E+01   11  .1000E+01   12  .1000E+01   13  .1000E+01   14
   .1000E+01   15  .1000E+01   16  .0000E+00
  17  .0000E+00   18  .0000E+00   19  .0000E+00   20  .0000E+00   21  .0000E+00   22
   .0000E+00   23  .0000E+00   24  .0000E+00
                                          DAY OF WEEK = THURSDAY
   1  .0000E+00    2  .0000E+00    3  .0000E+00    4  .0000E+00    5  .0000E+00    6
   .0000E+00    7  .0000E+00    8  .1000E+01
   9  .1000E+01   10  .1000E+01   11  .1000E+01   12  .1000E+01   13  .1000E+01   14
   .1000E+01   15  .1000E+01   16  .0000E+00
  17  .0000E+00   18  .0000E+00   19  .0000E+00   20  .0000E+00   21  .0000E+00   22
   .0000E+00   23  .0000E+00   24  .0000E+00
                                          DAY OF WEEK = FRIDAY
   1  .0000E+00    2  .0000E+00    3  .0000E+00    4  .0000E+00    5  .0000E+00    6
   .0000E+00    7  .0000E+00    8  .1000E+01
   9  .1000E+01   10  .1000E+01   11  .1000E+01   12  .1000E+01   13  .1000E+01   14
   .1000E+01   15  .1000E+01   16  .0000E+00
  17  .0000E+00   18  .0000E+00   19  .0000E+00   20  .0000E+00   21  .0000E+00   22
   .0000E+00   23  .0000E+00   24  .0000E+00
                                          DAY OF WEEK = SATURDAY
   1  .0000E+00    2  .0000E+00    3  .0000E+00    4  .0000E+00    5  .0000E+00    6
   .0000E+00    7  .0000E+00    8  .0000E+00
   9  .0000E+00   10  .0000E+00   11  .0000E+00   12  .0000E+00   13  .0000E+00   14
   .0000E+00   15  .0000E+00   16  .0000E+00
  17  .0000E+00   18  .0000E+00   19  .0000E+00   20  .0000E+00   21  .0000E+00   22
   .0000E+00   23  .0000E+00   24  .0000E+00
                                          DAY OF WEEK = SUNDAY
   1  .0000E+00    2  .0000E+00    3  .0000E+00    4  .0000E+00    5  .0000E+00    6
   .0000E+00    7  .0000E+00    8  .0000E+00
   9  .0000E+00   10  .0000E+00   11  .0000E+00   12  .0000E+00   13  .0000E+00   14
   .0000E+00   15  .0000E+00   16  .0000E+00
  17  .0000E+00   18  .0000E+00   19  .0000E+00   20  .0000E+00   21  .0000E+00   22
   .0000E+00   23  .0000E+00   24  .0000E+00
FF *** AERMOD - VERSION 21112  ***   *** C:\Lakes\AERMOD View\13445 CONS HRA\13445 CONS
HRA.isc               ***        03/11/24
 *** AERMET - VERSION  16216 ***
 ***                                                                    ***       15:18:57

                     PAGE  53
 *** MODELOPTs:    RegDFAULT  CONC  ELEV  URBAN  ADJ_U*

                   * SOURCE EMISSION RATE SCALARS WHICH VARY DIURNALLY AND BY DAY OF WEEK
                   (HRDOW7) *

 SOURCE ID = L0000025     ; SOURCE TYPE = VOLUME   :
  HOUR   SCALAR   HOUR   SCALAR   HOUR   SCALAR   HOUR   SCALAR   HOUR   SCALAR   HOUR
  SCALAR   HOUR   SCALAR   HOUR   SCALAR
- - - - - - - - - - - - - - - - - - - - - - - - - - - - - - - - - - - - - - - - - - - - -
- - - - - - - - - - - - - - - - -
                                          DAY OF WEEK = MONDAY
   1  .0000E+00    2  .0000E+00    3  .0000E+00    4  .0000E+00    5  .0000E+00    6
   .0000E+00    7  .0000E+00    8  .1000E+01
   9  .1000E+01   10  .1000E+01   11  .1000E+01   12  .1000E+01   13  .1000E+01   14
   .1000E+01   15  .1000E+01   16  .0000E+00
  17  .0000E+00   18  .0000E+00   19  .0000E+00   20  .0000E+00   21  .0000E+00   22
   .0000E+00   23  .0000E+00   24  .0000E+00
                                          DAY OF WEEK = TUESDAY
   1  .0000E+00    2  .0000E+00    3  .0000E+00    4  .0000E+00    5  .0000E+00    6
```

```
   .0000E+00    7  .0000E+00    8  .1000E+01
    9  .1000E+01   10  .1000E+01   11  .1000E+01   12  .1000E+01   13  .1000E+01   14
    .1000E+01   15  .1000E+01   16  .0000E+00
   17  .0000E+00   18  .0000E+00   19  .0000E+00   20  .0000E+00   21  .0000E+00   22
   .0000E+00   23  .0000E+00   24  .0000E+00
                                          DAY OF WEEK = WEDNESDY
    1  .0000E+00    2  .0000E+00    3  .0000E+00    4  .0000E+00    5  .0000E+00    6
    .0000E+00    7  .0000E+00    8  .1000E+01
    9  .1000E+01   10  .1000E+01   11  .1000E+01   12  .1000E+01   13  .1000E+01   14
    .1000E+01   15  .1000E+01   16  .0000E+00
   17  .0000E+00   18  .0000E+00   19  .0000E+00   20  .0000E+00   21  .0000E+00   22
   .0000E+00   23  .0000E+00   24  .0000E+00
                                          DAY OF WEEK = THURSDAY
    1  .0000E+00    2  .0000E+00    3  .0000E+00    4  .0000E+00    5  .0000E+00    6
    .0000E+00    7  .0000E+00    8  .1000E+01
    9  .1000E+01   10  .1000E+01   11  .1000E+01   12  .1000E+01   13  .1000E+01   14
    .1000E+01   15  .1000E+01   16  .0000E+00
   17  .0000E+00   18  .0000E+00   19  .0000E+00   20  .0000E+00   21  .0000E+00   22
   .0000E+00   23  .0000E+00   24  .0000E+00
                                          DAY OF WEEK = FRIDAY
    1  .0000E+00    2  .0000E+00    3  .0000E+00    4  .0000E+00    5  .0000E+00    6
    .0000E+00    7  .0000E+00    8  .1000E+01
    9  .1000E+01   10  .1000E+01   11  .1000E+01   12  .1000E+01   13  .1000E+01   14
    .1000E+01   15  .1000E+01   16  .0000E+00
   17  .0000E+00   18  .0000E+00   19  .0000E+00   20  .0000E+00   21  .0000E+00   22
   .0000E+00   23  .0000E+00   24  .0000E+00
                                          DAY OF WEEK = SATURDAY
    1  .0000E+00    2  .0000E+00    3  .0000E+00    4  .0000E+00    5  .0000E+00    6
    .0000E+00    7  .0000E+00    8  .0000E+00
    9  .0000E+00   10  .0000E+00   11  .0000E+00   12  .0000E+00   13  .0000E+00   14
    .0000E+00   15  .0000E+00   16  .0000E+00
   17  .0000E+00   18  .0000E+00   19  .0000E+00   20  .0000E+00   21  .0000E+00   22
   .0000E+00   23  .0000E+00   24  .0000E+00
                                          DAY OF WEEK = SUNDAY
    1  .0000E+00    2  .0000E+00    3  .0000E+00    4  .0000E+00    5  .0000E+00    6
    .0000E+00    7  .0000E+00    8  .0000E+00
    9  .0000E+00   10  .0000E+00   11  .0000E+00   12  .0000E+00   13  .0000E+00   14
    .0000E+00   15  .0000E+00   16  .0000E+00
   17  .0000E+00   18  .0000E+00   19  .0000E+00   20  .0000E+00   21  .0000E+00   22
   .0000E+00   23  .0000E+00   24  .0000E+00
FF *** AERMOD - VERSION 21112  ***   *** C:\Lakes\AERMOD View\13445 CONS HRA\13445 CONS
HRA.isc               ***        03/11/24
 *** AERMET - VERSION  16216 ***
 ***                                                                    ***       15:18:57

                     PAGE  54
 *** MODELOPTs:    RegDFAULT  CONC  ELEV  URBAN  ADJ_U*

                   * SOURCE EMISSION RATE SCALARS WHICH VARY DIURNALLY AND BY DAY OF WEEK
                   (HRDOW7) *

 SOURCE ID = L0000026     ; SOURCE TYPE = VOLUME   :
  HOUR   SCALAR   HOUR   SCALAR   HOUR   SCALAR   HOUR   SCALAR   HOUR   SCALAR   HOUR
  SCALAR   HOUR   SCALAR   HOUR   SCALAR
 - - - - - - - - - - - - - - - - - - - - - - - - - - - - - - - - - - - - - - - - - - - - -
 - - - - - - - - - - - - - - - - -
                                          DAY OF WEEK = MONDAY
    1  .0000E+00    2  .0000E+00    3  .0000E+00    4  .0000E+00    5  .0000E+00    6
    .0000E+00    7  .0000E+00    8  .1000E+01
    9  .1000E+01   10  .1000E+01   11  .1000E+01   12  .1000E+01   13  .1000E+01   14
    .1000E+01   15  .1000E+01   16  .0000E+00
   17  .0000E+00   18  .0000E+00   19  .0000E+00   20  .0000E+00   21  .0000E+00   22
   .0000E+00   23  .0000E+00   24  .0000E+00
                                          DAY OF WEEK = TUESDAY
    1  .0000E+00    2  .0000E+00    3  .0000E+00    4  .0000E+00    5  .0000E+00    6
    .0000E+00    7  .0000E+00    8  .1000E+01
```

9 .1000E+01 10 .1000E+01 11 .1000E+01 12 .1000E+01 13 .1000E+01 14
.1000E+01 15 .1000E+01 16 .0000E+00
17 .0000E+00 18 .0000E+00 19 .0000E+00 20 .0000E+00 21 .0000E+00 22
.0000E+00 23 .0000E+00 24 .0000E+00

DAY OF WEEK = WEDNESDY

1 .0000E+00 2 .0000E+00 3 .0000E+00 4 .0000E+00 5 .0000E+00 6
.0000E+00 7 .0000E+00 8 .1000E+01
9 .1000E+01 10 .1000E+01 11 .1000E+01 12 .1000E+01 13 .1000E+01 14
.1000E+01 15 .1000E+01 16 .0000E+00
17 .0000E+00 18 .0000E+00 19 .0000E+00 20 .0000E+00 21 .0000E+00 22
.0000E+00 23 .0000E+00 24 .0000E+00

DAY OF WEEK = THURSDAY

1 .0000E+00 2 .0000E+00 3 .0000E+00 4 .0000E+00 5 .0000E+00 6
.0000E+00 7 .0000E+00 8 .1000E+01
9 .1000E+01 10 .1000E+01 11 .1000E+01 12 .1000E+01 13 .1000E+01 14
.1000E+01 15 .1000E+01 16 .0000E+00
17 .0000E+00 18 .0000E+00 19 .0000E+00 20 .0000E+00 21 .0000E+00 22
.0000E+00 23 .0000E+00 24 .0000E+00

DAY OF WEEK = FRIDAY

1 .0000E+00 2 .0000E+00 3 .0000E+00 4 .0000E+00 5 .0000E+00 6
.0000E+00 7 .0000E+00 8 .1000E+01
9 .1000E+01 10 .1000E+01 11 .1000E+01 12 .1000E+01 13 .1000E+01 14
.1000E+01 15 .1000E+01 16 .0000E+00
17 .0000E+00 18 .0000E+00 19 .0000E+00 20 .0000E+00 21 .0000E+00 22
.0000E+00 23 .0000E+00 24 .0000E+00

DAY OF WEEK = SATURDAY

1 .0000E+00 2 .0000E+00 3 .0000E+00 4 .0000E+00 5 .0000E+00 6
.0000E+00 7 .0000E+00 8 .0000E+00
9 .0000E+00 10 .0000E+00 11 .0000E+00 12 .0000E+00 13 .0000E+00 14
.0000E+00 15 .0000E+00 16 .0000E+00
17 .0000E+00 18 .0000E+00 19 .0000E+00 20 .0000E+00 21 .0000E+00 22
.0000E+00 23 .0000E+00 24 .0000E+00

DAY OF WEEK = SUNDAY

1 .0000E+00 2 .0000E+00 3 .0000E+00 4 .0000E+00 5 .0000E+00 6
.0000E+00 7 .0000E+00 8 .0000E+00
9 .0000E+00 10 .0000E+00 11 .0000E+00 12 .0000E+00 13 .0000E+00 14
.0000E+00 15 .0000E+00 16 .0000E+00
17 .0000E+00 18 .0000E+00 19 .0000E+00 20 .0000E+00 21 .0000E+00 22
.0000E+00 23 .0000E+00 24 .0000E+00

*** MODELOPTs: RegDFAULT CONC ELEV URBAN ADJ_U*

* SOURCE EMISSION RATE SCALARS WHICH VARY DIURNALLY AND BY DAY OF WEEK (HRDOW7) *

SOURCE ID = L0000027 ; SOURCE TYPE = VOLUME :

HOUR SCALAR HOUR SCALAR HOUR SCALAR HOUR SCALAR HOUR SCALAR HOUR SCALAR HOUR SCALAR HOUR SCALAR

- - - -

.1000E+01 15 .1000E+01 16 .0000E+00
17 .0000E+00 18 .0000E+00 19 .0000E+00 20 .0000E+00 21 .0000E+00 22
.0000E+00 23 .0000E+00 24 .0000E+00

DAY OF WEEK = WEDNESDY

1 .0000E+00 2 .0000E+00 3 .0000E+00 4 .0000E+00 5 .0000E+00 6
.0000E+00 7 .0000E+00 8 .1000E+01
9 .1000E+01 10 .1000E+01 11 .1000E+01 12 .1000E+01 13 .1000E+01 14
.1000E+01 15 .1000E+01 16 .0000E+00
17 .0000E+00 18 .0000E+00 19 .0000E+00 20 .0000E+00 21 .0000E+00 22
.0000E+00 23 .0000E+00 24 .0000E+00

DAY OF WEEK = THURSDAY

1 .0000E+00 2 .0000E+00 3 .0000E+00 4 .0000E+00 5 .0000E+00 6
.0000E+00 7 .0000E+00 8 .1000E+01
9 .1000E+01 10 .1000E+01 11 .1000E+01 12 .1000E+01 13 .1000E+01 14
.1000E+01 15 .1000E+01 16 .0000E+00
17 .0000E+00 18 .0000E+00 19 .0000E+00 20 .0000E+00 21 .0000E+00 22
.0000E+00 23 .0000E+00 24 .0000E+00

DAY OF WEEK = FRIDAY

1 .0000E+00 2 .0000E+00 3 .0000E+00 4 .0000E+00 5 .0000E+00 6
.0000E+00 7 .0000E+00 8 .1000E+01
9 .1000E+01 10 .1000E+01 11 .1000E+01 12 .1000E+01 13 .1000E+01 14
.1000E+01 15 .1000E+01 16 .0000E+00
17 .0000E+00 18 .0000E+00 19 .0000E+00 20 .0000E+00 21 .0000E+00 22
.0000E+00 23 .0000E+00 24 .0000E+00

DAY OF WEEK = SATURDAY

1 .0000E+00 2 .0000E+00 3 .0000E+00 4 .0000E+00 5 .0000E+00 6
.0000E+00 7 .0000E+00 8 .0000E+00
9 .0000E+00 10 .0000E+00 11 .0000E+00 12 .0000E+00 13 .0000E+00 14
.0000E+00 15 .0000E+00 16 .0000E+00
17 .0000E+00 18 .0000E+00 19 .0000E+00 20 .0000E+00 21 .0000E+00 22
.0000E+00 23 .0000E+00 24 .0000E+00

DAY OF WEEK = SUNDAY

1 .0000E+00 2 .0000E+00 3 .0000E+00 4 .0000E+00 5 .0000E+00 6
.0000E+00 7 .0000E+00 8 .0000E+00
9 .0000E+00 10 .0000E+00 11 .0000E+00 12 .0000E+00 13 .0000E+00 14
.0000E+00 15 .0000E+00 16 .0000E+00
17 .0000E+00 18 .0000E+00 19 .0000E+00 20 .0000E+00 21 .0000E+00 22
.0000E+00 23 .0000E+00 24 .0000E+00

*** MODELOPTs: RegDFAULT CONC ELEV URBAN ADJ_U*

* SOURCE EMISSION RATE SCALARS WHICH VARY DIURNALLY AND BY DAY OF WEEK (HRDOW7) *

SOURCE ID = L0000028 ; SOURCE TYPE = VOLUME :

HOUR SCALAR HOUR SCALAR HOUR SCALAR HOUR SCALAR HOUR SCALAR HOUR SCALAR HOUR SCALAR HOUR SCALAR

- - - -

17 .0000E+00 18 .0000E+00 19 .0000E+00 20 .0000E+00 21 .0000E+00 22
.0000E+00 23 .0000E+00 24 .0000E+00

DAY OF WEEK = WEDNESDY

1 .0000E+00 2 .0000E+00 3 .0000E+00 4 .0000E+00 5 .0000E+00 6
.0000E+00 7 .0000E+00 8 .1000E+01
9 .1000E+01 10 .1000E+01 11 .1000E+01 12 .1000E+01 13 .1000E+01 14
.1000E+01 15 .1000E+01 16 .0000E+00
17 .0000E+00 18 .0000E+00 19 .0000E+00 20 .0000E+00 21 .0000E+00 22
.0000E+00 23 .0000E+00 24 .0000E+00

DAY OF WEEK = THURSDAY

1 .0000E+00 2 .0000E+00 3 .0000E+00 4 .0000E+00 5 .0000E+00 6
.0000E+00 7 .0000E+00 8 .1000E+01
9 .1000E+01 10 .1000E+01 11 .1000E+01 12 .1000E+01 13 .1000E+01 14
.1000E+01 15 .1000E+01 16 .0000E+00
17 .0000E+00 18 .0000E+00 19 .0000E+00 20 .0000E+00 21 .0000E+00 22
.0000E+00 23 .0000E+00 24 .0000E+00

DAY OF WEEK = FRIDAY

1 .0000E+00 2 .0000E+00 3 .0000E+00 4 .0000E+00 5 .0000E+00 6
.0000E+00 7 .0000E+00 8 .1000E+01
9 .1000E+01 10 .1000E+01 11 .1000E+01 12 .1000E+01 13 .1000E+01 14
.1000E+01 15 .1000E+01 16 .0000E+00
17 .0000E+00 18 .0000E+00 19 .0000E+00 20 .0000E+00 21 .0000E+00 22
.0000E+00 23 .0000E+00 24 .0000E+00

DAY OF WEEK = SATURDAY

1 .0000E+00 2 .0000E+00 3 .0000E+00 4 .0000E+00 5 .0000E+00 6
.0000E+00 7 .0000E+00 8 .0000E+00
9 .0000E+00 10 .0000E+00 11 .0000E+00 12 .0000E+00 13 .0000E+00 14
.0000E+00 15 .0000E+00 16 .0000E+00
17 .0000E+00 18 .0000E+00 19 .0000E+00 20 .0000E+00 21 .0000E+00 22
.0000E+00 23 .0000E+00 24 .0000E+00

DAY OF WEEK = SUNDAY

1 .0000E+00 2 .0000E+00 3 .0000E+00 4 .0000E+00 5 .0000E+00 6
.0000E+00 7 .0000E+00 8 .0000E+00
9 .0000E+00 10 .0000E+00 11 .0000E+00 12 .0000E+00 13 .0000E+00 14
.0000E+00 15 .0000E+00 16 .0000E+00
17 .0000E+00 18 .0000E+00 19 .0000E+00 20 .0000E+00 21 .0000E+00 22
.0000E+00 23 .0000E+00 24 .0000E+00

*** MODELOPTs: RegDFAULT CONC ELEV URBAN ADJ_U*

* SOURCE EMISSION RATE SCALARS WHICH VARY DIURNALLY AND BY DAY OF WEEK (HRDOW7) *

SOURCE ID = L0000029 ; SOURCE TYPE = VOLUME :

HOUR	SCALAR	HOUR	SCALAR	HOUR	SCALAR	HOUR	SCALAR	HOUR	SCALAR	HOUR	SCALAR	HOUR	SCALAR	HOUR	SCALAR

DAY OF WEEK = MONDAY

1 .0000E+00 2 .0000E+00 3 .0000E+00 4 .0000E+00 5 .0000E+00 6
.0000E+00 7 .0000E+00 8 .1000E+01
9 .1000E+01 10 .1000E+01 11 .1000E+01 12 .1000E+01 13 .1000E+01 14
.1000E+01 15 .1000E+01 16 .0000E+00
17 .0000E+00 18 .0000E+00 19 .0000E+00 20 .0000E+00 21 .0000E+00 22
.0000E+00 23 .0000E+00 24 .0000E+00

DAY OF WEEK = TUESDAY

1 .0000E+00 2 .0000E+00 3 .0000E+00 4 .0000E+00 5 .0000E+00 6
.0000E+00 7 .0000E+00 8 .1000E+01
9 .1000E+01 10 .1000E+01 11 .1000E+01 12 .1000E+01 13 .1000E+01 14
.1000E+01 15 .1000E+01 16 .0000E+00
17 .0000E+00 18 .0000E+00 19 .0000E+00 20 .0000E+00 21 .0000E+00 22

.0000E+00 23 .0000E+00 24 .0000E+00

DAY OF WEEK = WEDNESDY

1 .0000E+00 2 .0000E+00 3 .0000E+00 4 .0000E+00 5 .0000E+00 6 .0000E+00 7 .0000E+00 8 .1000E+01
9 .1000E+01 10 .1000E+01 11 .1000E+01 12 .1000E+01 13 .1000E+01 14 .1000E+01 15 .1000E+01 16 .0000E+00
17 .0000E+00 18 .0000E+00 19 .0000E+00 20 .0000E+00 21 .0000E+00 22 .0000E+00 23 .0000E+00 24 .0000E+00

DAY OF WEEK = THURSDAY

1 .0000E+00 2 .0000E+00 3 .0000E+00 4 .0000E+00 5 .0000E+00 6 .0000E+00 7 .0000E+00 8 .1000E+01
9 .1000E+01 10 .1000E+01 11 .1000E+01 12 .1000E+01 13 .1000E+01 14 .1000E+01 15 .1000E+01 16 .0000E+00
17 .0000E+00 18 .0000E+00 19 .0000E+00 20 .0000E+00 21 .0000E+00 22 .0000E+00 23 .0000E+00 24 .0000E+00

DAY OF WEEK = FRIDAY

1 .0000E+00 2 .0000E+00 3 .0000E+00 4 .0000E+00 5 .0000E+00 6 .0000E+00 7 .0000E+00 8 .1000E+01
9 .1000E+01 10 .1000E+01 11 .1000E+01 12 .1000E+01 13 .1000E+01 14 .1000E+01 15 .1000E+01 16 .0000E+00
17 .0000E+00 18 .0000E+00 19 .0000E+00 20 .0000E+00 21 .0000E+00 22 .0000E+00 23 .0000E+00 24 .0000E+00

DAY OF WEEK = SATURDAY

1 .0000E+00 2 .0000E+00 3 .0000E+00 4 .0000E+00 5 .0000E+00 6 .0000E+00 7 .0000E+00 8 .0000E+00
9 .0000E+00 10 .0000E+00 11 .0000E+00 12 .0000E+00 13 .0000E+00 14 .0000E+00 15 .0000E+00 16 .0000E+00
17 .0000E+00 18 .0000E+00 19 .0000E+00 20 .0000E+00 21 .0000E+00 22 .0000E+00 23 .0000E+00 24 .0000E+00

DAY OF WEEK = SUNDAY

1 .0000E+00 2 .0000E+00 3 .0000E+00 4 .0000E+00 5 .0000E+00 6 .0000E+00 7 .0000E+00 8 .0000E+00
9 .0000E+00 10 .0000E+00 11 .0000E+00 12 .0000E+00 13 .0000E+00 14 .0000E+00 15 .0000E+00 16 .0000E+00
17 .0000E+00 18 .0000E+00 19 .0000E+00 20 .0000E+00 21 .0000E+00 22 .0000E+00 23 .0000E+00 24 .0000E+00

*** MODELOPTs: RegDFAULT CONC ELEV URBAN ADJ_U*

* SOURCE EMISSION RATE SCALARS WHICH VARY DIURNALLY AND BY DAY OF WEEK (HRDOW7) *

SOURCE ID = L0000030 ; SOURCE TYPE = VOLUME :

HOUR SCALAR HOUR SCALAR HOUR SCALAR HOUR SCALAR HOUR SCALAR HOUR SCALAR HOUR SCALAR HOUR SCALAR

- - - -

DAY OF WEEK = WEDNESDY

1 .0000E+00 2 .0000E+00 3 .0000E+00 4 .0000E+00 5 .0000E+00 6 .0000E+00 7 .0000E+00 8 .1000E+01
9 .1000E+01 10 .1000E+01 11 .1000E+01 12 .1000E+01 13 .1000E+01 14 .1000E+01 15 .1000E+01 16 .0000E+00
17 .0000E+00 18 .0000E+00 19 .0000E+00 20 .0000E+00 21 .0000E+00 22 .0000E+00 23 .0000E+00 24 .0000E+00

DAY OF WEEK = THURSDAY

1 .0000E+00 2 .0000E+00 3 .0000E+00 4 .0000E+00 5 .0000E+00 6 .0000E+00 7 .0000E+00 8 .1000E+01
9 .1000E+01 10 .1000E+01 11 .1000E+01 12 .1000E+01 13 .1000E+01 14 .1000E+01 15 .1000E+01 16 .0000E+00
17 .0000E+00 18 .0000E+00 19 .0000E+00 20 .0000E+00 21 .0000E+00 22 .0000E+00 23 .0000E+00 24 .0000E+00

DAY OF WEEK = FRIDAY

1 .0000E+00 2 .0000E+00 3 .0000E+00 4 .0000E+00 5 .0000E+00 6 .0000E+00 7 .0000E+00 8 .1000E+01
9 .1000E+01 10 .1000E+01 11 .1000E+01 12 .1000E+01 13 .1000E+01 14 .1000E+01 15 .1000E+01 16 .0000E+00
17 .0000E+00 18 .0000E+00 19 .0000E+00 20 .0000E+00 21 .0000E+00 22 .0000E+00 23 .0000E+00 24 .0000E+00

DAY OF WEEK = SATURDAY

1 .0000E+00 2 .0000E+00 3 .0000E+00 4 .0000E+00 5 .0000E+00 6 .0000E+00 7 .0000E+00 8 .0000E+00
9 .0000E+00 10 .0000E+00 11 .0000E+00 12 .0000E+00 13 .0000E+00 14 .0000E+00 15 .0000E+00 16 .0000E+00
17 .0000E+00 18 .0000E+00 19 .0000E+00 20 .0000E+00 21 .0000E+00 22 .0000E+00 23 .0000E+00 24 .0000E+00

DAY OF WEEK = SUNDAY

1 .0000E+00 2 .0000E+00 3 .0000E+00 4 .0000E+00 5 .0000E+00 6 .0000E+00 7 .0000E+00 8 .0000E+00
9 .0000E+00 10 .0000E+00 11 .0000E+00 12 .0000E+00 13 .0000E+00 14 .0000E+00 15 .0000E+00 16 .0000E+00
17 .0000E+00 18 .0000E+00 19 .0000E+00 20 .0000E+00 21 .0000E+00 22 .0000E+00 23 .0000E+00 24 .0000E+00

*** MODELOPTs: RegDFAULT CONC ELEV URBAN ADJ_U*

* SOURCE EMISSION RATE SCALARS WHICH VARY DIURNALLY AND BY DAY OF WEEK (HRDOW7) *

SOURCE ID = L0000031 ; SOURCE TYPE = VOLUME :

HOUR SCALAR HOUR SCALAR HOUR SCALAR HOUR SCALAR HOUR SCALAR HOUR SCALAR HOUR SCALAR HOUR SCALAR

- - - -

1 .0000E+00 2 .0000E+00 3 .0000E+00 4 .0000E+00 5 .0000E+00 6
.0000E+00 7 .0000E+00 8 .1000E+01
9 .1000E+01 10 .1000E+01 11 .1000E+01 12 .1000E+01 13 .1000E+01 14
.1000E+01 15 .1000E+01 16 .0000E+00
17 .0000E+00 18 .0000E+00 19 .0000E+00 20 .0000E+00 21 .0000E+00 22
.0000E+00 23 .0000E+00 24 .0000E+00

DAY OF WEEK = THURSDAY

1 .0000E+00 2 .0000E+00 3 .0000E+00 4 .0000E+00 5 .0000E+00 6
.0000E+00 7 .0000E+00 8 .1000E+01
9 .1000E+01 10 .1000E+01 11 .1000E+01 12 .1000E+01 13 .1000E+01 14
.1000E+01 15 .1000E+01 16 .0000E+00
17 .0000E+00 18 .0000E+00 19 .0000E+00 20 .0000E+00 21 .0000E+00 22
.0000E+00 23 .0000E+00 24 .0000E+00

DAY OF WEEK = FRIDAY

1 .0000E+00 2 .0000E+00 3 .0000E+00 4 .0000E+00 5 .0000E+00 6
.0000E+00 7 .0000E+00 8 .1000E+01
9 .1000E+01 10 .1000E+01 11 .1000E+01 12 .1000E+01 13 .1000E+01 14
.1000E+01 15 .1000E+01 16 .0000E+00
17 .0000E+00 18 .0000E+00 19 .0000E+00 20 .0000E+00 21 .0000E+00 22
.0000E+00 23 .0000E+00 24 .0000E+00

DAY OF WEEK = SATURDAY

1 .0000E+00 2 .0000E+00 3 .0000E+00 4 .0000E+00 5 .0000E+00 6
.0000E+00 7 .0000E+00 8 .0000E+00
9 .0000E+00 10 .0000E+00 11 .0000E+00 12 .0000E+00 13 .0000E+00 14
.0000E+00 15 .0000E+00 16 .0000E+00
17 .0000E+00 18 .0000E+00 19 .0000E+00 20 .0000E+00 21 .0000E+00 22
.0000E+00 23 .0000E+00 24 .0000E+00

DAY OF WEEK = SUNDAY

1 .0000E+00 2 .0000E+00 3 .0000E+00 4 .0000E+00 5 .0000E+00 6
.0000E+00 7 .0000E+00 8 .0000E+00
9 .0000E+00 10 .0000E+00 11 .0000E+00 12 .0000E+00 13 .0000E+00 14
.0000E+00 15 .0000E+00 16 .0000E+00
17 .0000E+00 18 .0000E+00 19 .0000E+00 20 .0000E+00 21 .0000E+00 22
.0000E+00 23 .0000E+00 24 .0000E+00

*** MODELOPTs: RegDFAULT CONC ELEV URBAN ADJ_U*

* SOURCE EMISSION RATE SCALARS WHICH VARY DIURNALLY AND BY DAY OF WEEK (HRDOW7) *

SOURCE ID = L0000032 ; SOURCE TYPE = VOLUME :

HOUR SCALAR HOUR SCALAR HOUR SCALAR HOUR SCALAR HOUR SCALAR HOUR SCALAR HOUR SCALAR HOUR SCALAR

- - - -

.0000E+00 7 .0000E+00 8 .1000E+01
9 .1000E+01 10 .1000E+01 11 .1000E+01 12 .1000E+01 13 .1000E+01 14
.1000E+01 15 .1000E+01 16 .0000E+00
17 .0000E+00 18 .0000E+00 19 .0000E+00 20 .0000E+00 21 .0000E+00 22
.0000E+00 23 .0000E+00 24 .0000E+00

DAY OF WEEK = THURSDAY

1 .0000E+00 2 .0000E+00 3 .0000E+00 4 .0000E+00 5 .0000E+00 6
.0000E+00 7 .0000E+00 8 .1000E+01
9 .1000E+01 10 .1000E+01 11 .1000E+01 12 .1000E+01 13 .1000E+01 14
.1000E+01 15 .1000E+01 16 .0000E+00
17 .0000E+00 18 .0000E+00 19 .0000E+00 20 .0000E+00 21 .0000E+00 22
.0000E+00 23 .0000E+00 24 .0000E+00

DAY OF WEEK = FRIDAY

1 .0000E+00 2 .0000E+00 3 .0000E+00 4 .0000E+00 5 .0000E+00 6
.0000E+00 7 .0000E+00 8 .1000E+01
9 .1000E+01 10 .1000E+01 11 .1000E+01 12 .1000E+01 13 .1000E+01 14
.1000E+01 15 .1000E+01 16 .0000E+00
17 .0000E+00 18 .0000E+00 19 .0000E+00 20 .0000E+00 21 .0000E+00 22
.0000E+00 23 .0000E+00 24 .0000E+00

DAY OF WEEK = SATURDAY

1 .0000E+00 2 .0000E+00 3 .0000E+00 4 .0000E+00 5 .0000E+00 6
.0000E+00 7 .0000E+00 8 .0000E+00
9 .0000E+00 10 .0000E+00 11 .0000E+00 12 .0000E+00 13 .0000E+00 14
.0000E+00 15 .0000E+00 16 .0000E+00
17 .0000E+00 18 .0000E+00 19 .0000E+00 20 .0000E+00 21 .0000E+00 22
.0000E+00 23 .0000E+00 24 .0000E+00

DAY OF WEEK = SUNDAY

1 .0000E+00 2 .0000E+00 3 .0000E+00 4 .0000E+00 5 .0000E+00 6
.0000E+00 7 .0000E+00 8 .0000E+00
9 .0000E+00 10 .0000E+00 11 .0000E+00 12 .0000E+00 13 .0000E+00 14
.0000E+00 15 .0000E+00 16 .0000E+00
17 .0000E+00 18 .0000E+00 19 .0000E+00 20 .0000E+00 21 .0000E+00 22
.0000E+00 23 .0000E+00 24 .0000E+00

*** MODELOPTs: RegDFAULT CONC ELEV URBAN ADJ_U*

* SOURCE EMISSION RATE SCALARS WHICH VARY DIURNALLY AND BY DAY OF WEEK (HRDOW7) *

SOURCE ID = L0000033 ; SOURCE TYPE = VOLUME :

HOUR SCALAR HOUR SCALAR HOUR SCALAR HOUR SCALAR HOUR SCALAR HOUR SCALAR HOUR SCALAR HOUR SCALAR

- - - -

9 .1000E+01 10 .1000E+01 11 .1000E+01 12 .1000E+01 13 .1000E+01 14
.1000E+01 15 .1000E+01 16 .0000E+00
17 .0000E+00 18 .0000E+00 19 .0000E+00 20 .0000E+00 21 .0000E+00 22
.0000E+00 23 .0000E+00 24 .0000E+00

DAY OF WEEK = THURSDAY

1 .0000E+00 2 .0000E+00 3 .0000E+00 4 .0000E+00 5 .0000E+00 6
.0000E+00 7 .0000E+00 8 .1000E+01
9 .1000E+01 10 .1000E+01 11 .1000E+01 12 .1000E+01 13 .1000E+01 14
.1000E+01 15 .1000E+01 16 .0000E+00
17 .0000E+00 18 .0000E+00 19 .0000E+00 20 .0000E+00 21 .0000E+00 22
.0000E+00 23 .0000E+00 24 .0000E+00

DAY OF WEEK = FRIDAY

1 .0000E+00 2 .0000E+00 3 .0000E+00 4 .0000E+00 5 .0000E+00 6
.0000E+00 7 .0000E+00 8 .1000E+01
9 .1000E+01 10 .1000E+01 11 .1000E+01 12 .1000E+01 13 .1000E+01 14
.1000E+01 15 .1000E+01 16 .0000E+00
17 .0000E+00 18 .0000E+00 19 .0000E+00 20 .0000E+00 21 .0000E+00 22
.0000E+00 23 .0000E+00 24 .0000E+00

DAY OF WEEK = SATURDAY

1 .0000E+00 2 .0000E+00 3 .0000E+00 4 .0000E+00 5 .0000E+00 6
.0000E+00 7 .0000E+00 8 .0000E+00
9 .0000E+00 10 .0000E+00 11 .0000E+00 12 .0000E+00 13 .0000E+00 14
.0000E+00 15 .0000E+00 16 .0000E+00
17 .0000E+00 18 .0000E+00 19 .0000E+00 20 .0000E+00 21 .0000E+00 22
.0000E+00 23 .0000E+00 24 .0000E+00

DAY OF WEEK = SUNDAY

1 .0000E+00 2 .0000E+00 3 .0000E+00 4 .0000E+00 5 .0000E+00 6
.0000E+00 7 .0000E+00 8 .0000E+00
9 .0000E+00 10 .0000E+00 11 .0000E+00 12 .0000E+00 13 .0000E+00 14
.0000E+00 15 .0000E+00 16 .0000E+00
17 .0000E+00 18 .0000E+00 19 .0000E+00 20 .0000E+00 21 .0000E+00 22
.0000E+00 23 .0000E+00 24 .0000E+00

*** MODELOPTs: RegDFAULT CONC ELEV URBAN ADJ_U*

* SOURCE EMISSION RATE SCALARS WHICH VARY DIURNALLY AND BY DAY OF WEEK (HRDOW7) *

SOURCE ID = L0000034 ; SOURCE TYPE = VOLUME :

HOUR	SCALAR	HOUR	SCALAR	HOUR	SCALAR	HOUR	SCALAR	HOUR	SCALAR	HOUR	SCALAR	HOUR	SCALAR

DAY OF WEEK = MONDAY

1 .0000E+00 2 .0000E+00 3 .0000E+00 4 .0000E+00 5 .0000E+00 6
.0000E+00 7 .0000E+00 8 .1000E+01
9 .1000E+01 10 .1000E+01 11 .1000E+01 12 .1000E+01 13 .1000E+01 14
.1000E+01 15 .1000E+01 16 .0000E+00
17 .0000E+00 18 .0000E+00 19 .0000E+00 20 .0000E+00 21 .0000E+00 22
.0000E+00 23 .0000E+00 24 .0000E+00

DAY OF WEEK = TUESDAY

1 .0000E+00 2 .0000E+00 3 .0000E+00 4 .0000E+00 5 .0000E+00 6
.0000E+00 7 .0000E+00 8 .1000E+01
9 .1000E+01 10 .1000E+01 11 .1000E+01 12 .1000E+01 13 .1000E+01 14
.1000E+01 15 .1000E+01 16 .0000E+00
17 .0000E+00 18 .0000E+00 19 .0000E+00 20 .0000E+00 21 .0000E+00 22
.0000E+00 23 .0000E+00 24 .0000E+00

DAY OF WEEK = WEDNESDY

1 .0000E+00 2 .0000E+00 3 .0000E+00 4 .0000E+00 5 .0000E+00 6
.0000E+00 7 .0000E+00 8 .1000E+01
9 .1000E+01 10 .1000E+01 11 .1000E+01 12 .1000E+01 13 .1000E+01 14

* SOURCE EMISSION RATE SCALARS WHICH VARY DIURNALLY AND BY DAY OF WEEK
(HRDOW7) *

SOURCE ID = L0000035 ; SOURCE TYPE = VOLUME :
HOUR SCALAR HOUR SCALAR HOUR SCALAR HOUR SCALAR HOUR SCALAR HOUR
SCALAR HOUR SCALAR HOUR SCALAR
- - - -

17 .0000E+00 18 .0000E+00 19 .0000E+00 20 .0000E+00 21 .0000E+00 22
.0000E+00 23 .0000E+00 24 .0000E+00

DAY OF WEEK = THURSDAY

1 .0000E+00 2 .0000E+00 3 .0000E+00 4 .0000E+00 5 .0000E+00 6
.0000E+00 7 .0000E+00 8 .1000E+01
9 .1000E+01 10 .1000E+01 11 .1000E+01 12 .1000E+01 13 .1000E+01 14
.1000E+01 15 .1000E+01 16 .0000E+00
17 .0000E+00 18 .0000E+00 19 .0000E+00 20 .0000E+00 21 .0000E+00 22
.0000E+00 23 .0000E+00 24 .0000E+00

DAY OF WEEK = FRIDAY

1 .0000E+00 2 .0000E+00 3 .0000E+00 4 .0000E+00 5 .0000E+00 6
.0000E+00 7 .0000E+00 8 .1000E+01
9 .1000E+01 10 .1000E+01 11 .1000E+01 12 .1000E+01 13 .1000E+01 14
.1000E+01 15 .1000E+01 16 .0000E+00
17 .0000E+00 18 .0000E+00 19 .0000E+00 20 .0000E+00 21 .0000E+00 22
.0000E+00 23 .0000E+00 24 .0000E+00

DAY OF WEEK = SATURDAY

1 .0000E+00 2 .0000E+00 3 .0000E+00 4 .0000E+00 5 .0000E+00 6
.0000E+00 7 .0000E+00 8 .0000E+00
9 .0000E+00 10 .0000E+00 11 .0000E+00 12 .0000E+00 13 .0000E+00 14
.0000E+00 15 .0000E+00 16 .0000E+00
17 .0000E+00 18 .0000E+00 19 .0000E+00 20 .0000E+00 21 .0000E+00 22
.0000E+00 23 .0000E+00 24 .0000E+00

DAY OF WEEK = SUNDAY

1 .0000E+00 2 .0000E+00 3 .0000E+00 4 .0000E+00 5 .0000E+00 6
.0000E+00 7 .0000E+00 8 .0000E+00
9 .0000E+00 10 .0000E+00 11 .0000E+00 12 .0000E+00 13 .0000E+00 14
.0000E+00 15 .0000E+00 16 .0000E+00
17 .0000E+00 18 .0000E+00 19 .0000E+00 20 .0000E+00 21 .0000E+00 22
.0000E+00 23 .0000E+00 24 .0000E+00

* SOURCE EMISSION RATE SCALARS WHICH VARY DIURNALLY AND BY DAY OF WEEK (HRDOW7) *

SOURCE ID = L0000036 ; SOURCE TYPE = VOLUME :

HOUR	SCALAR	HOUR	SCALAR	HOUR	SCALAR	HOUR	SCALAR	HOUR	SCALAR	HOUR	SCALAR	HOUR	SCALAR

DAY OF WEEK = MONDAY

1 .0000E+00 2 .0000E+00 3 .0000E+00 4 .0000E+00 5 .0000E+00 6
.0000E+00 7 .0000E+00 8 .1000E+01
9 .1000E+01 10 .1000E+01 11 .1000E+01 12 .1000E+01 13 .1000E+01 14
.1000E+01 15 .1000E+01 16 .0000E+00
17 .0000E+00 18 .0000E+00 19 .0000E+00 20 .0000E+00 21 .0000E+00 22
.0000E+00 23 .0000E+00 24 .0000E+00

DAY OF WEEK = TUESDAY

1 .0000E+00 2 .0000E+00 3 .0000E+00 4 .0000E+00 5 .0000E+00 6
.0000E+00 7 .0000E+00 8 .1000E+01
9 .1000E+01 10 .1000E+01 11 .1000E+01 12 .1000E+01 13 .1000E+01 14
.1000E+01 15 .1000E+01 16 .0000E+00
17 .0000E+00 18 .0000E+00 19 .0000E+00 20 .0000E+00 21 .0000E+00 22
.0000E+00 23 .0000E+00 24 .0000E+00

DAY OF WEEK = WEDNESDY

1 .0000E+00 2 .0000E+00 3 .0000E+00 4 .0000E+00 5 .0000E+00 6
.0000E+00 7 .0000E+00 8 .1000E+01
9 .1000E+01 10 .1000E+01 11 .1000E+01 12 .1000E+01 13 .1000E+01 14
.1000E+01 15 .1000E+01 16 .0000E+00
17 .0000E+00 18 .0000E+00 19 .0000E+00 20 .0000E+00 21 .0000E+00 22

DAY OF WEEK = THURSDAY

1 .0000E+00 2 .0000E+00 3 .0000E+00 4 .0000E+00 5 .0000E+00 6 .0000E+00 7 .0000E+00 8 .1000E+01
9 .1000E+01 10 .1000E+01 11 .1000E+01 12 .1000E+01 13 .1000E+01 14 .1000E+01 15 .1000E+01 16 .0000E+00
17 .0000E+00 18 .0000E+00 19 .0000E+00 20 .0000E+00 21 .0000E+00 22 .0000E+00 23 .0000E+00 24 .0000E+00

DAY OF WEEK = FRIDAY

1 .0000E+00 2 .0000E+00 3 .0000E+00 4 .0000E+00 5 .0000E+00 6 .0000E+00 7 .0000E+00 8 .1000E+01
9 .1000E+01 10 .1000E+01 11 .1000E+01 12 .1000E+01 13 .1000E+01 14 .1000E+01 15 .1000E+01 16 .0000E+00
17 .0000E+00 18 .0000E+00 19 .0000E+00 20 .0000E+00 21 .0000E+00 22 .0000E+00 23 .0000E+00 24 .0000E+00

DAY OF WEEK = SATURDAY

1 .0000E+00 2 .0000E+00 3 .0000E+00 4 .0000E+00 5 .0000E+00 6 .0000E+00 7 .0000E+00 8 .0000E+00
9 .0000E+00 10 .0000E+00 11 .0000E+00 12 .0000E+00 13 .0000E+00 14 .0000E+00 15 .0000E+00 16 .0000E+00
17 .0000E+00 18 .0000E+00 19 .0000E+00 20 .0000E+00 21 .0000E+00 22 .0000E+00 23 .0000E+00 24 .0000E+00

DAY OF WEEK = SUNDAY

1 .0000E+00 2 .0000E+00 3 .0000E+00 4 .0000E+00 5 .0000E+00 6 .0000E+00 7 .0000E+00 8 .0000E+00
9 .0000E+00 10 .0000E+00 11 .0000E+00 12 .0000E+00 13 .0000E+00 14 .0000E+00 15 .0000E+00 16 .0000E+00
17 .0000E+00 18 .0000E+00 19 .0000E+00 20 .0000E+00 21 .0000E+00 22 .0000E+00 23 .0000E+00 24 .0000E+00

*** MODELOPTs: RegDFAULT CONC ELEV URBAN ADJ_U*

* SOURCE EMISSION RATE SCALARS WHICH VARY DIURNALLY AND BY DAY OF WEEK (HRDOW7) *

SOURCE ID = L0000037 ; SOURCE TYPE = VOLUME :

HOUR SCALAR HOUR SCALAR HOUR SCALAR HOUR SCALAR HOUR SCALAR HOUR SCALAR HOUR SCALAR

DAY OF WEEK = MONDAY

1 .0000E+00 2 .0000E+00 3 .0000E+00 4 .0000E+00 5 .0000E+00 6 .0000E+00 7 .0000E+00 8 .1000E+01
9 .1000E+01 10 .1000E+01 11 .1000E+01 12 .1000E+01 13 .1000E+01 14 .1000E+01 15 .1000E+01 16 .0000E+00
17 .0000E+00 18 .0000E+00 19 .0000E+00 20 .0000E+00 21 .0000E+00 22 .0000E+00 23 .0000E+00 24 .0000E+00

DAY OF WEEK = TUESDAY

1 .0000E+00 2 .0000E+00 3 .0000E+00 4 .0000E+00 5 .0000E+00 6 .0000E+00 7 .0000E+00 8 .1000E+01
9 .1000E+01 10 .1000E+01 11 .1000E+01 12 .1000E+01 13 .1000E+01 14 .1000E+01 15 .1000E+01 16 .0000E+00
17 .0000E+00 18 .0000E+00 19 .0000E+00 20 .0000E+00 21 .0000E+00 22 .0000E+00 23 .0000E+00 24 .0000E+00

DAY OF WEEK = WEDNESDY

1 .0000E+00 2 .0000E+00 3 .0000E+00 4 .0000E+00 5 .0000E+00 6 .0000E+00 7 .0000E+00 8 .1000E+01
9 .1000E+01 10 .1000E+01 11 .1000E+01 12 .1000E+01 13 .1000E+01 14 .1000E+01 15 .1000E+01 16 .0000E+00
17 .0000E+00 18 .0000E+00 19 .0000E+00 20 .0000E+00 21 .0000E+00 22 .0000E+00 23 .0000E+00 24 .0000E+00

DAY OF WEEK = THURSDAY

1	.0000E+00	2	.0000E+00	3	.0000E+00	4	.0000E+00	5	.0000E+00	6	.0000E+00	7	.0000E+00	8	.1000E+01
9	.1000E+01	10	.1000E+01	11	.1000E+01	12	.1000E+01	13	.1000E+01	14	.1000E+01	15	.1000E+01	16	.0000E+00
17	.0000E+00	18	.0000E+00	19	.0000E+00	20	.0000E+00	21	.0000E+00	22	.0000E+00	23	.0000E+00	24	.0000E+00

DAY OF WEEK = FRIDAY

1	.0000E+00	2	.0000E+00	3	.0000E+00	4	.0000E+00	5	.0000E+00	6	.0000E+00	7	.0000E+00	8	.1000E+01
9	.1000E+01	10	.1000E+01	11	.1000E+01	12	.1000E+01	13	.1000E+01	14	.1000E+01	15	.1000E+01	16	.0000E+00
17	.0000E+00	18	.0000E+00	19	.0000E+00	20	.0000E+00	21	.0000E+00	22	.0000E+00	23	.0000E+00	24	.0000E+00

DAY OF WEEK = SATURDAY

1	.0000E+00	2	.0000E+00	3	.0000E+00	4	.0000E+00	5	.0000E+00	6	.0000E+00	7	.0000E+00	8	.0000E+00
9	.0000E+00	10	.0000E+00	11	.0000E+00	12	.0000E+00	13	.0000E+00	14	.0000E+00	15	.0000E+00	16	.0000E+00
17	.0000E+00	18	.0000E+00	19	.0000E+00	20	.0000E+00	21	.0000E+00	22	.0000E+00	23	.0000E+00	24	.0000E+00

DAY OF WEEK = SUNDAY

1	.0000E+00	2	.0000E+00	3	.0000E+00	4	.0000E+00	5	.0000E+00	6	.0000E+00	7	.0000E+00	8	.0000E+00
9	.0000E+00	10	.0000E+00	11	.0000E+00	12	.0000E+00	13	.0000E+00	14	.0000E+00	15	.0000E+00	16	.0000E+00
17	.0000E+00	18	.0000E+00	19	.0000E+00	20	.0000E+00	21	.0000E+00	22	.0000E+00	23	.0000E+00	24	.0000E+00

*** MODELOPTs: RegDFAULT CONC ELEV URBAN ADJ_U*

* SOURCE EMISSION RATE SCALARS WHICH VARY DIURNALLY AND BY DAY OF WEEK (HRDOW7) *

SOURCE ID = L0000038 ; SOURCE TYPE = VOLUME :

HOUR	SCALAR	HOUR	SCALAR	HOUR	SCALAR	HOUR	SCALAR	HOUR	SCALAR	HOUR	SCALAR	HOUR	SCALAR

DAY OF WEEK = MONDAY

1	.0000E+00	2	.0000E+00	3	.0000E+00	4	.0000E+00	5	.0000E+00	6	.0000E+00	7	.0000E+00	8	.1000E+01
9	.1000E+01	10	.1000E+01	11	.1000E+01	12	.1000E+01	13	.1000E+01	14	.1000E+01	15	.1000E+01	16	.0000E+00
17	.0000E+00	18	.0000E+00	19	.0000E+00	20	.0000E+00	21	.0000E+00	22	.0000E+00	23	.0000E+00	24	.0000E+00

DAY OF WEEK = TUESDAY

1	.0000E+00	2	.0000E+00	3	.0000E+00	4	.0000E+00	5	.0000E+00	6	.0000E+00	7	.0000E+00	8	.1000E+01
9	.1000E+01	10	.1000E+01	11	.1000E+01	12	.1000E+01	13	.1000E+01	14	.1000E+01	15	.1000E+01	16	.0000E+00
17	.0000E+00	18	.0000E+00	19	.0000E+00	20	.0000E+00	21	.0000E+00	22	.0000E+00	23	.0000E+00	24	.0000E+00

DAY OF WEEK = WEDNESDY

1	.0000E+00	2	.0000E+00	3	.0000E+00	4	.0000E+00	5	.0000E+00	6	.0000E+00	7	.0000E+00	8	.1000E+01
9	.1000E+01	10	.1000E+01	11	.1000E+01	12	.1000E+01	13	.1000E+01	14	.1000E+01	15	.1000E+01	16	.0000E+00
17	.0000E+00	18	.0000E+00	19	.0000E+00	20	.0000E+00	21	.0000E+00	22	.0000E+00	23	.0000E+00	24	.0000E+00

DAY OF WEEK = THURSDAY

1 .0000E+00 2 .0000E+00 3 .0000E+00 4 .0000E+00 5 .0000E+00 6
.0000E+00 7 .0000E+00 8 .1000E+01
9 .1000E+01 10 .1000E+01 11 .1000E+01 12 .1000E+01 13 .1000E+01 14
.1000E+01 15 .1000E+01 16 .0000E+00
17 .0000E+00 18 .0000E+00 19 .0000E+00 20 .0000E+00 21 .0000E+00 22
.0000E+00 23 .0000E+00 24 .0000E+00

DAY OF WEEK = FRIDAY

1 .0000E+00 2 .0000E+00 3 .0000E+00 4 .0000E+00 5 .0000E+00 6
.0000E+00 7 .0000E+00 8 .1000E+01
9 .1000E+01 10 .1000E+01 11 .1000E+01 12 .1000E+01 13 .1000E+01 14
.1000E+01 15 .1000E+01 16 .0000E+00
17 .0000E+00 18 .0000E+00 19 .0000E+00 20 .0000E+00 21 .0000E+00 22
.0000E+00 23 .0000E+00 24 .0000E+00

DAY OF WEEK = SATURDAY

1 .0000E+00 2 .0000E+00 3 .0000E+00 4 .0000E+00 5 .0000E+00 6
.0000E+00 7 .0000E+00 8 .0000E+00
9 .0000E+00 10 .0000E+00 11 .0000E+00 12 .0000E+00 13 .0000E+00 14
.0000E+00 15 .0000E+00 16 .0000E+00
17 .0000E+00 18 .0000E+00 19 .0000E+00 20 .0000E+00 21 .0000E+00 22
.0000E+00 23 .0000E+00 24 .0000E+00

DAY OF WEEK = SUNDAY

1 .0000E+00 2 .0000E+00 3 .0000E+00 4 .0000E+00 5 .0000E+00 6
.0000E+00 7 .0000E+00 8 .0000E+00
9 .0000E+00 10 .0000E+00 11 .0000E+00 12 .0000E+00 13 .0000E+00 14
.0000E+00 15 .0000E+00 16 .0000E+00
17 .0000E+00 18 .0000E+00 19 .0000E+00 20 .0000E+00 21 .0000E+00 22
.0000E+00 23 .0000E+00 24 .0000E+00

*** MODELOPTs: RegDFAULT CONC ELEV URBAN ADJ_U*

* SOURCE EMISSION RATE SCALARS WHICH VARY DIURNALLY AND BY DAY OF WEEK (HRDOW7) *

SOURCE ID = L0000039 ; SOURCE TYPE = VOLUME :

HOUR SCALAR HOUR SCALAR HOUR SCALAR HOUR SCALAR HOUR SCALAR HOUR SCALAR HOUR SCALAR HOUR SCALAR

- - - -

```
   .0000E+00    7  .0000E+00    8  .1000E+01
    9  .1000E+01   10  .1000E+01   11  .1000E+01   12  .1000E+01   13  .1000E+01   14
    .1000E+01   15  .1000E+01   16  .0000E+00
   17  .0000E+00   18  .0000E+00   19  .0000E+00   20  .0000E+00   21  .0000E+00   22
   .0000E+00   23  .0000E+00   24  .0000E+00
                                          DAY OF WEEK = FRIDAY
    1  .0000E+00    2  .0000E+00    3  .0000E+00    4  .0000E+00    5  .0000E+00    6
    .0000E+00    7  .0000E+00    8  .1000E+01
    9  .1000E+01   10  .1000E+01   11  .1000E+01   12  .1000E+01   13  .1000E+01   14
    .1000E+01   15  .1000E+01   16  .0000E+00
   17  .0000E+00   18  .0000E+00   19  .0000E+00   20  .0000E+00   21  .0000E+00   22
   .0000E+00   23  .0000E+00   24  .0000E+00
                                          DAY OF WEEK = SATURDAY
    1  .0000E+00    2  .0000E+00    3  .0000E+00    4  .0000E+00    5  .0000E+00    6
    .0000E+00    7  .0000E+00    8  .0000E+00
    9  .0000E+00   10  .0000E+00   11  .0000E+00   12  .0000E+00   13  .0000E+00   14
    .0000E+00   15  .0000E+00   16  .0000E+00
   17  .0000E+00   18  .0000E+00   19  .0000E+00   20  .0000E+00   21  .0000E+00   22
   .0000E+00   23  .0000E+00   24  .0000E+00
                                          DAY OF WEEK = SUNDAY
    1  .0000E+00    2  .0000E+00    3  .0000E+00    4  .0000E+00    5  .0000E+00    6
    .0000E+00    7  .0000E+00    8  .0000E+00
    9  .0000E+00   10  .0000E+00   11  .0000E+00   12  .0000E+00   13  .0000E+00   14
    .0000E+00   15  .0000E+00   16  .0000E+00
   17  .0000E+00   18  .0000E+00   19  .0000E+00   20  .0000E+00   21  .0000E+00   22
   .0000E+00   23  .0000E+00   24  .0000E+00
FF *** AERMOD - VERSION 21112  ***   *** C:\Lakes\AERMOD View\13445 CONS HRA\13445 CONS
HRA.isc              ***        03/11/24
 *** AERMET - VERSION  16216 ***
 ***                                                                    ***       15:18:57

                      PAGE  68
 *** MODELOPTs:    RegDFAULT  CONC  ELEV  URBAN  ADJ_U*

                   * SOURCE EMISSION RATE SCALARS WHICH VARY DIURNALLY AND BY DAY OF WEEK
                   (HRDOW7) *

 SOURCE ID = L0000040     ; SOURCE TYPE = VOLUME   :
  HOUR   SCALAR   HOUR   SCALAR   HOUR   SCALAR   HOUR   SCALAR   HOUR   SCALAR   HOUR
  SCALAR   HOUR   SCALAR   HOUR   SCALAR
- - - - - - - - - - - - - - - - - - - - - - - - - - - - - - - - - - - - - - - - - - - - - -
- - - - - - - - - - - - - - - - - -
                                          DAY OF WEEK = MONDAY
    1  .0000E+00    2  .0000E+00    3  .0000E+00    4  .0000E+00    5  .0000E+00    6
    .0000E+00    7  .0000E+00    8  .1000E+01
    9  .1000E+01   10  .1000E+01   11  .1000E+01   12  .1000E+01   13  .1000E+01   14
    .1000E+01   15  .1000E+01   16  .0000E+00
   17  .0000E+00   18  .0000E+00   19  .0000E+00   20  .0000E+00   21  .0000E+00   22
   .0000E+00   23  .0000E+00   24  .0000E+00
                                          DAY OF WEEK = TUESDAY
    1  .0000E+00    2  .0000E+00    3  .0000E+00    4  .0000E+00    5  .0000E+00    6
    .0000E+00    7  .0000E+00    8  .1000E+01
    9  .1000E+01   10  .1000E+01   11  .1000E+01   12  .1000E+01   13  .1000E+01   14
    .1000E+01   15  .1000E+01   16  .0000E+00
   17  .0000E+00   18  .0000E+00   19  .0000E+00   20  .0000E+00   21  .0000E+00   22
   .0000E+00   23  .0000E+00   24  .0000E+00
                                          DAY OF WEEK = WEDNESDY
    1  .0000E+00    2  .0000E+00    3  .0000E+00    4  .0000E+00    5  .0000E+00    6
    .0000E+00    7  .0000E+00    8  .1000E+01
    9  .1000E+01   10  .1000E+01   11  .1000E+01   12  .1000E+01   13  .1000E+01   14
    .1000E+01   15  .1000E+01   16  .0000E+00
   17  .0000E+00   18  .0000E+00   19  .0000E+00   20  .0000E+00   21  .0000E+00   22
   .0000E+00   23  .0000E+00   24  .0000E+00
                                          DAY OF WEEK = THURSDAY
    1  .0000E+00    2  .0000E+00    3  .0000E+00    4  .0000E+00    5  .0000E+00    6
    .0000E+00    7  .0000E+00    8  .1000E+01
```

```
   9  .1000E+01   10  .1000E+01   11  .1000E+01   12  .1000E+01   13  .1000E+01   14
   .1000E+01   15  .1000E+01   16  .0000E+00
  17  .0000E+00   18  .0000E+00   19  .0000E+00   20  .0000E+00   21  .0000E+00   22
  .0000E+00   23  .0000E+00   24  .0000E+00
                                          DAY OF WEEK = FRIDAY
   1  .0000E+00    2  .0000E+00    3  .0000E+00    4  .0000E+00    5  .0000E+00    6
   .0000E+00    7  .0000E+00    8  .1000E+01
   9  .1000E+01   10  .1000E+01   11  .1000E+01   12  .1000E+01   13  .1000E+01   14
   .1000E+01   15  .1000E+01   16  .0000E+00
  17  .0000E+00   18  .0000E+00   19  .0000E+00   20  .0000E+00   21  .0000E+00   22
  .0000E+00   23  .0000E+00   24  .0000E+00
                                          DAY OF WEEK = SATURDAY
   1  .0000E+00    2  .0000E+00    3  .0000E+00    4  .0000E+00    5  .0000E+00    6
   .0000E+00    7  .0000E+00    8  .0000E+00
   9  .0000E+00   10  .0000E+00   11  .0000E+00   12  .0000E+00   13  .0000E+00   14
   .0000E+00   15  .0000E+00   16  .0000E+00
  17  .0000E+00   18  .0000E+00   19  .0000E+00   20  .0000E+00   21  .0000E+00   22
  .0000E+00   23  .0000E+00   24  .0000E+00
                                          DAY OF WEEK = SUNDAY
   1  .0000E+00    2  .0000E+00    3  .0000E+00    4  .0000E+00    5  .0000E+00    6
   .0000E+00    7  .0000E+00    8  .0000E+00
   9  .0000E+00   10  .0000E+00   11  .0000E+00   12  .0000E+00   13  .0000E+00   14
   .0000E+00   15  .0000E+00   16  .0000E+00
  17  .0000E+00   18  .0000E+00   19  .0000E+00   20  .0000E+00   21  .0000E+00   22
  .0000E+00   23  .0000E+00   24  .0000E+00
FF *** AERMOD - VERSION 21112  ***   *** C:\Lakes\AERMOD View\13445 CONS HRA\13445 CONS
HRA.isc               ***        03/11/24
 *** AERMET - VERSION  16216 ***
 ***                                                                    ***       15:18:57

                     PAGE  69
 *** MODELOPTs:    RegDFAULT  CONC  ELEV  URBAN  ADJ_U*

                   * SOURCE EMISSION RATE SCALARS WHICH VARY DIURNALLY AND BY DAY OF WEEK
                   (HRDOW7) *

 SOURCE ID = L0000041     ; SOURCE TYPE = VOLUME   :
  HOUR   SCALAR   HOUR   SCALAR   HOUR   SCALAR   HOUR   SCALAR   HOUR   SCALAR   HOUR
  SCALAR   HOUR   SCALAR   HOUR   SCALAR
- - - - - - - - - - - - - - - - - - - - - - - - - - - - - - - - - - - - - - - - - - - - - -
- - - - - - - - - - - - - - - - - -
                                          DAY OF WEEK = MONDAY
   1  .0000E+00    2  .0000E+00    3  .0000E+00    4  .0000E+00    5  .0000E+00    6
   .0000E+00    7  .0000E+00    8  .1000E+01
   9  .1000E+01   10  .1000E+01   11  .1000E+01   12  .1000E+01   13  .1000E+01   14
   .1000E+01   15  .1000E+01   16  .0000E+00
  17  .0000E+00   18  .0000E+00   19  .0000E+00   20  .0000E+00   21  .0000E+00   22
  .0000E+00   23  .0000E+00   24  .0000E+00
                                          DAY OF WEEK = TUESDAY
   1  .0000E+00    2  .0000E+00    3  .0000E+00    4  .0000E+00    5  .0000E+00    6
   .0000E+00    7  .0000E+00    8  .1000E+01
   9  .1000E+01   10  .1000E+01   11  .1000E+01   12  .1000E+01   13  .1000E+01   14
   .1000E+01   15  .1000E+01   16  .0000E+00
  17  .0000E+00   18  .0000E+00   19  .0000E+00   20  .0000E+00   21  .0000E+00   22
  .0000E+00   23  .0000E+00   24  .0000E+00
                                          DAY OF WEEK = WEDNESDY
   1  .0000E+00    2  .0000E+00    3  .0000E+00    4  .0000E+00    5  .0000E+00    6
   .0000E+00    7  .0000E+00    8  .1000E+01
   9  .1000E+01   10  .1000E+01   11  .1000E+01   12  .1000E+01   13  .1000E+01   14
   .1000E+01   15  .1000E+01   16  .0000E+00
  17  .0000E+00   18  .0000E+00   19  .0000E+00   20  .0000E+00   21  .0000E+00   22
  .0000E+00   23  .0000E+00   24  .0000E+00
                                          DAY OF WEEK = THURSDAY
   1  .0000E+00    2  .0000E+00    3  .0000E+00    4  .0000E+00    5  .0000E+00    6
   .0000E+00    7  .0000E+00    8  .1000E+01
   9  .1000E+01   10  .1000E+01   11  .1000E+01   12  .1000E+01   13  .1000E+01   14
```

.1000E+01 15 .1000E+01 16 .0000E+00
17 .0000E+00 18 .0000E+00 19 .0000E+00 20 .0000E+00 21 .0000E+00 22
.0000E+00 23 .0000E+00 24 .0000E+00

DAY OF WEEK = FRIDAY

1 .0000E+00 2 .0000E+00 3 .0000E+00 4 .0000E+00 5 .0000E+00 6
.0000E+00 7 .0000E+00 8 .1000E+01
9 .1000E+01 10 .1000E+01 11 .1000E+01 12 .1000E+01 13 .1000E+01 14
.1000E+01 15 .1000E+01 16 .0000E+00
17 .0000E+00 18 .0000E+00 19 .0000E+00 20 .0000E+00 21 .0000E+00 22
.0000E+00 23 .0000E+00 24 .0000E+00

DAY OF WEEK = SATURDAY

1 .0000E+00 2 .0000E+00 3 .0000E+00 4 .0000E+00 5 .0000E+00 6
.0000E+00 7 .0000E+00 8 .0000E+00
9 .0000E+00 10 .0000E+00 11 .0000E+00 12 .0000E+00 13 .0000E+00 14
.0000E+00 15 .0000E+00 16 .0000E+00
17 .0000E+00 18 .0000E+00 19 .0000E+00 20 .0000E+00 21 .0000E+00 22
.0000E+00 23 .0000E+00 24 .0000E+00

DAY OF WEEK = SUNDAY

1 .0000E+00 2 .0000E+00 3 .0000E+00 4 .0000E+00 5 .0000E+00 6
.0000E+00 7 .0000E+00 8 .0000E+00
9 .0000E+00 10 .0000E+00 11 .0000E+00 12 .0000E+00 13 .0000E+00 14
.0000E+00 15 .0000E+00 16 .0000E+00
17 .0000E+00 18 .0000E+00 19 .0000E+00 20 .0000E+00 21 .0000E+00 22
.0000E+00 23 .0000E+00 24 .0000E+00

*** MODELOPTs: RegDFAULT CONC ELEV URBAN ADJ_U*

* SOURCE EMISSION RATE SCALARS WHICH VARY DIURNALLY AND BY DAY OF WEEK (HRDOW7) *

SOURCE ID = L0000042 ; SOURCE TYPE = VOLUME :

HOUR SCALAR HOUR SCALAR HOUR SCALAR HOUR SCALAR HOUR SCALAR HOUR SCALAR HOUR SCALAR HOUR SCALAR

- - - -

17 .0000E+00 18 .0000E+00 19 .0000E+00 20 .0000E+00 21 .0000E+00 22 .0000E+00 23 .0000E+00 24 .0000E+00

DAY OF WEEK = FRIDAY

1 .0000E+00 2 .0000E+00 3 .0000E+00 4 .0000E+00 5 .0000E+00 6 .0000E+00 7 .0000E+00 8 .1000E+01

9 .1000E+01 10 .1000E+01 11 .1000E+01 12 .1000E+01 13 .1000E+01 14 .1000E+01 15 .1000E+01 16 .0000E+00

17 .0000E+00 18 .0000E+00 19 .0000E+00 20 .0000E+00 21 .0000E+00 22 .0000E+00 23 .0000E+00 24 .0000E+00

DAY OF WEEK = SATURDAY

1 .0000E+00 2 .0000E+00 3 .0000E+00 4 .0000E+00 5 .0000E+00 6 .0000E+00 7 .0000E+00 8 .0000E+00

9 .0000E+00 10 .0000E+00 11 .0000E+00 12 .0000E+00 13 .0000E+00 14 .0000E+00 15 .0000E+00 16 .0000E+00

17 .0000E+00 18 .0000E+00 19 .0000E+00 20 .0000E+00 21 .0000E+00 22 .0000E+00 23 .0000E+00 24 .0000E+00

DAY OF WEEK = SUNDAY

1 .0000E+00 2 .0000E+00 3 .0000E+00 4 .0000E+00 5 .0000E+00 6 .0000E+00 7 .0000E+00 8 .0000E+00

9 .0000E+00 10 .0000E+00 11 .0000E+00 12 .0000E+00 13 .0000E+00 14 .0000E+00 15 .0000E+00 16 .0000E+00

17 .0000E+00 18 .0000E+00 19 .0000E+00 20 .0000E+00 21 .0000E+00 22 .0000E+00 23 .0000E+00 24 .0000E+00

*** MODELOPTs: RegDFAULT CONC ELEV URBAN ADJ_U*

* SOURCE EMISSION RATE SCALARS WHICH VARY DIURNALLY AND BY DAY OF WEEK (HRDOW7) *

SOURCE ID = L0000043 ; SOURCE TYPE = VOLUME :

HOUR SCALAR HOUR SCALAR HOUR SCALAR HOUR SCALAR HOUR SCALAR HOUR SCALAR HOUR SCALAR HOUR SCALAR

- - - -

DAY OF WEEK = FRIDAY

1 .0000E+00 2 .0000E+00 3 .0000E+00 4 .0000E+00 5 .0000E+00 6 .0000E+00 7 .0000E+00 8 .1000E+01
9 .1000E+01 10 .1000E+01 11 .1000E+01 12 .1000E+01 13 .1000E+01 14 .1000E+01 15 .1000E+01 16 .0000E+00
17 .0000E+00 18 .0000E+00 19 .0000E+00 20 .0000E+00 21 .0000E+00 22 .0000E+00 23 .0000E+00 24 .0000E+00

DAY OF WEEK = SATURDAY

1 .0000E+00 2 .0000E+00 3 .0000E+00 4 .0000E+00 5 .0000E+00 6 .0000E+00 7 .0000E+00 8 .0000E+00
9 .0000E+00 10 .0000E+00 11 .0000E+00 12 .0000E+00 13 .0000E+00 14 .0000E+00 15 .0000E+00 16 .0000E+00
17 .0000E+00 18 .0000E+00 19 .0000E+00 20 .0000E+00 21 .0000E+00 22 .0000E+00 23 .0000E+00 24 .0000E+00

DAY OF WEEK = SUNDAY

1 .0000E+00 2 .0000E+00 3 .0000E+00 4 .0000E+00 5 .0000E+00 6 .0000E+00 7 .0000E+00 8 .0000E+00
9 .0000E+00 10 .0000E+00 11 .0000E+00 12 .0000E+00 13 .0000E+00 14 .0000E+00 15 .0000E+00 16 .0000E+00
17 .0000E+00 18 .0000E+00 19 .0000E+00 20 .0000E+00 21 .0000E+00 22 .0000E+00 23 .0000E+00 24 .0000E+00

*** MODELOPTs: RegDFAULT CONC ELEV URBAN ADJ_U*

* SOURCE EMISSION RATE SCALARS WHICH VARY DIURNALLY AND BY DAY OF WEEK (HRDOW7) *

SOURCE ID = L0000044 ; SOURCE TYPE = VOLUME :

HOUR SCALAR HOUR SCALAR HOUR SCALAR HOUR SCALAR HOUR SCALAR HOUR SCALAR HOUR SCALAR HOUR SCALAR

- - - -

DAY OF WEEK = FRIDAY

1 .0000E+00 2 .0000E+00 3 .0000E+00 4 .0000E+00 5 .0000E+00 6 .0000E+00 7 .0000E+00 8 .1000E+01

9 .1000E+01 10 .1000E+01 11 .1000E+01 12 .1000E+01 13 .1000E+01 14 .1000E+01 15 .1000E+01 16 .0000E+00

17 .0000E+00 18 .0000E+00 19 .0000E+00 20 .0000E+00 21 .0000E+00 22 .0000E+00 23 .0000E+00 24 .0000E+00

DAY OF WEEK = SATURDAY

1 .0000E+00 2 .0000E+00 3 .0000E+00 4 .0000E+00 5 .0000E+00 6 .0000E+00 7 .0000E+00 8 .0000E+00

9 .0000E+00 10 .0000E+00 11 .0000E+00 12 .0000E+00 13 .0000E+00 14 .0000E+00 15 .0000E+00 16 .0000E+00

17 .0000E+00 18 .0000E+00 19 .0000E+00 20 .0000E+00 21 .0000E+00 22 .0000E+00 23 .0000E+00 24 .0000E+00

DAY OF WEEK = SUNDAY

1 .0000E+00 2 .0000E+00 3 .0000E+00 4 .0000E+00 5 .0000E+00 6 .0000E+00 7 .0000E+00 8 .0000E+00

9 .0000E+00 10 .0000E+00 11 .0000E+00 12 .0000E+00 13 .0000E+00 14 .0000E+00 15 .0000E+00 16 .0000E+00

17 .0000E+00 18 .0000E+00 19 .0000E+00 20 .0000E+00 21 .0000E+00 22 .0000E+00 23 .0000E+00 24 .0000E+00

*** MODELOPTs: RegDFAULT CONC ELEV URBAN ADJ_U*

* SOURCE EMISSION RATE SCALARS WHICH VARY DIURNALLY AND BY DAY OF WEEK (HRDOW7) *

SOURCE ID = L0000045 ; SOURCE TYPE = VOLUME :

HOUR SCALAR HOUR SCALAR HOUR SCALAR HOUR SCALAR HOUR SCALAR HOUR SCALAR HOUR SCALAR

- - - -

* SOURCE EMISSION RATE SCALARS WHICH VARY DIURNALLY AND BY DAY OF WEEK (HRDOW7) *

SOURCE ID = L0000046 ; SOURCE TYPE = VOLUME :

HOUR	SCALAR	HOUR	SCALAR	HOUR	SCALAR	HOUR	SCALAR	HOUR	SCALAR	HOUR	SCALAR	HOUR	SCALAR

DAY OF WEEK = MONDAY

1	.0000E+00	2	.0000E+00	3	.0000E+00	4	.0000E+00	5	.0000E+00	6	.0000E+00	7	.0000E+00
8	.1000E+01	9	.1000E+01	10	.1000E+01	11	.1000E+01	12	.1000E+01	13	.1000E+01	14	.1000E+01
15	.1000E+01	16	.0000E+00	17	.0000E+00	18	.0000E+00	19	.0000E+00	20	.0000E+00	21	.0000E+00
22	.0000E+00	23	.0000E+00	24	.0000E+00								

DAY OF WEEK = TUESDAY

1	.0000E+00	2	.0000E+00	3	.0000E+00	4	.0000E+00	5	.0000E+00	6	.0000E+00	7	.0000E+00
8	.1000E+01	9	.1000E+01	10	.1000E+01	11	.1000E+01	12	.1000E+01	13	.1000E+01	14	.1000E+01
15	.1000E+01	16	.0000E+00	17	.0000E+00	18	.0000E+00	19	.0000E+00	20	.0000E+00	21	.0000E+00
22	.0000E+00	23	.0000E+00	24	.0000E+00								

DAY OF WEEK = WEDNESDY

1	.0000E+00	2	.0000E+00	3	.0000E+00	4	.0000E+00	5	.0000E+00	6	.0000E+00	7	.0000E+00
8	.1000E+01	9	.1000E+01	10	.1000E+01	11	.1000E+01	12	.1000E+01	13	.1000E+01	14	.1000E+01
15	.1000E+01	16	.0000E+00	17	.0000E+00	18	.0000E+00	19	.0000E+00	20	.0000E+00	21	.0000E+00
22	.0000E+00	23	.0000E+00	24	.0000E+00								

DAY OF WEEK = THURSDAY

1	.0000E+00	2	.0000E+00	3	.0000E+00	4	.0000E+00	5	.0000E+00	6	.0000E+00	7	.0000E+00
8	.1000E+01	9	.1000E+01	10	.1000E+01	11	.1000E+01	12	.1000E+01	13	.1000E+01	14	.1000E+01
15	.1000E+01	16	.0000E+00	17	.0000E+00	18	.0000E+00	19	.0000E+00	20	.0000E+00	21	.0000E+00
22	.0000E+00	23	.0000E+00	24	.0000E+00								

DAY OF WEEK = FRIDAY

1	.0000E+00	2	.0000E+00	3	.0000E+00	4	.0000E+00	5	.0000E+00	6	.0000E+00	7	.0000E+00

.0000E+00 7 .0000E+00 8 .1000E+01
9 .1000E+01 10 .1000E+01 11 .1000E+01 12 .1000E+01 13 .1000E+01 14
.1000E+01 15 .1000E+01 16 .0000E+00
17 .0000E+00 18 .0000E+00 19 .0000E+00 20 .0000E+00 21 .0000E+00 22
.0000E+00 23 .0000E+00 24 .0000E+00

DAY OF WEEK = SATURDAY

1 .0000E+00 2 .0000E+00 3 .0000E+00 4 .0000E+00 5 .0000E+00 6
.0000E+00 7 .0000E+00 8 .0000E+00
9 .0000E+00 10 .0000E+00 11 .0000E+00 12 .0000E+00 13 .0000E+00 14
.0000E+00 15 .0000E+00 16 .0000E+00
17 .0000E+00 18 .0000E+00 19 .0000E+00 20 .0000E+00 21 .0000E+00 22
.0000E+00 23 .0000E+00 24 .0000E+00

DAY OF WEEK = SUNDAY

1 .0000E+00 2 .0000E+00 3 .0000E+00 4 .0000E+00 5 .0000E+00 6
.0000E+00 7 .0000E+00 8 .0000E+00
9 .0000E+00 10 .0000E+00 11 .0000E+00 12 .0000E+00 13 .0000E+00 14
.0000E+00 15 .0000E+00 16 .0000E+00
17 .0000E+00 18 .0000E+00 19 .0000E+00 20 .0000E+00 21 .0000E+00 22
.0000E+00 23 .0000E+00 24 .0000E+00

*** MODELOPTs: RegDFAULT CONC ELEV URBAN ADJ_U*

* SOURCE EMISSION RATE SCALARS WHICH VARY DIURNALLY AND BY DAY OF WEEK (HRDOW7) *

SOURCE ID = L0000047 ; SOURCE TYPE = VOLUME :

HOUR	SCALAR	HOUR	SCALAR	HOUR	SCALAR	HOUR	SCALAR	HOUR	SCALAR	HOUR	SCALAR	HOUR	SCALAR

DAY OF WEEK = MONDAY

1 .0000E+00 2 .0000E+00 3 .0000E+00 4 .0000E+00 5 .0000E+00 6
.0000E+00 7 .0000E+00 8 .1000E+01
9 .1000E+01 10 .1000E+01 11 .1000E+01 12 .1000E+01 13 .1000E+01 14
.1000E+01 15 .1000E+01 16 .0000E+00
17 .0000E+00 18 .0000E+00 19 .0000E+00 20 .0000E+00 21 .0000E+00 22
.0000E+00 23 .0000E+00 24 .0000E+00

DAY OF WEEK = TUESDAY

1 .0000E+00 2 .0000E+00 3 .0000E+00 4 .0000E+00 5 .0000E+00 6
.0000E+00 7 .0000E+00 8 .1000E+01
9 .1000E+01 10 .1000E+01 11 .1000E+01 12 .1000E+01 13 .1000E+01 14
.1000E+01 15 .1000E+01 16 .0000E+00
17 .0000E+00 18 .0000E+00 19 .0000E+00 20 .0000E+00 21 .0000E+00 22
.0000E+00 23 .0000E+00 24 .0000E+00

DAY OF WEEK = WEDNESDY

1 .0000E+00 2 .0000E+00 3 .0000E+00 4 .0000E+00 5 .0000E+00 6
.0000E+00 7 .0000E+00 8 .1000E+01
9 .1000E+01 10 .1000E+01 11 .1000E+01 12 .1000E+01 13 .1000E+01 14
.1000E+01 15 .1000E+01 16 .0000E+00
17 .0000E+00 18 .0000E+00 19 .0000E+00 20 .0000E+00 21 .0000E+00 22
.0000E+00 23 .0000E+00 24 .0000E+00

DAY OF WEEK = THURSDAY

1 .0000E+00 2 .0000E+00 3 .0000E+00 4 .0000E+00 5 .0000E+00 6
.0000E+00 7 .0000E+00 8 .1000E+01
9 .1000E+01 10 .1000E+01 11 .1000E+01 12 .1000E+01 13 .1000E+01 14
.1000E+01 15 .1000E+01 16 .0000E+00
17 .0000E+00 18 .0000E+00 19 .0000E+00 20 .0000E+00 21 .0000E+00 22
.0000E+00 23 .0000E+00 24 .0000E+00

DAY OF WEEK = FRIDAY

1 .0000E+00 2 .0000E+00 3 .0000E+00 4 .0000E+00 5 .0000E+00 6
.0000E+00 7 .0000E+00 8 .1000E+01

*** MODELOPTs: RegDFAULT CONC ELEV URBAN ADJ_U*

* SOURCE EMISSION RATE SCALARS WHICH VARY DIURNALLY AND BY DAY OF WEEK (HRDOW7) *

SOURCE ID = L0000048 ; SOURCE TYPE = VOLUME :

HOUR	SCALAR	HOUR	SCALAR	HOUR	SCALAR	HOUR	SCALAR	HOUR	SCALAR	HOUR	SCALAR	HOUR	SCALAR

DAY OF WEEK = MONDAY

1	.0000E+00	2	.0000E+00	3	.0000E+00	4	.0000E+00	5	.0000E+00	6	.0000E+00	7	.0000E+00
8	.1000E+01	9	.1000E+01	10	.1000E+01	11	.1000E+01	12	.1000E+01	13	.1000E+01	14	.1000E+01
15	.1000E+01	16	.0000E+00	17	.0000E+00	18	.0000E+00	19	.0000E+00	20	.0000E+00	21	.0000E+00
22	.0000E+00	23	.0000E+00	24	.0000E+00								

DAY OF WEEK = TUESDAY

1	.0000E+00	2	.0000E+00	3	.0000E+00	4	.0000E+00	5	.0000E+00	6	.0000E+00	7	.0000E+00
8	.1000E+01	9	.1000E+01	10	.1000E+01	11	.1000E+01	12	.1000E+01	13	.1000E+01	14	.1000E+01
15	.1000E+01	16	.0000E+00	17	.0000E+00	18	.0000E+00	19	.0000E+00	20	.0000E+00	21	.0000E+00
22	.0000E+00	23	.0000E+00	24	.0000E+00								

DAY OF WEEK = WEDNESDY

1	.0000E+00	2	.0000E+00	3	.0000E+00	4	.0000E+00	5	.0000E+00	6	.0000E+00	7	.0000E+00
8	.1000E+01	9	.1000E+01	10	.1000E+01	11	.1000E+01	12	.1000E+01	13	.1000E+01	14	.1000E+01
15	.1000E+01	16	.0000E+00	17	.0000E+00	18	.0000E+00	19	.0000E+00	20	.0000E+00	21	.0000E+00
22	.0000E+00	23	.0000E+00	24	.0000E+00								

DAY OF WEEK = THURSDAY

1	.0000E+00	2	.0000E+00	3	.0000E+00	4	.0000E+00	5	.0000E+00	6	.0000E+00	7	.0000E+00
8	.1000E+01	9	.1000E+01	10	.1000E+01	11	.1000E+01	12	.1000E+01	13	.1000E+01	14	.1000E+01
15	.1000E+01	16	.0000E+00	17	.0000E+00	18	.0000E+00	19	.0000E+00	20	.0000E+00	21	.0000E+00
22	.0000E+00	23	.0000E+00	24	.0000E+00								

DAY OF WEEK = FRIDAY

1	.0000E+00	2	.0000E+00	3	.0000E+00	4	.0000E+00	5	.0000E+00	6	.0000E+00	7	.0000E+00
8	.1000E+01	9	.1000E+01	10	.1000E+01	11	.1000E+01	12	.1000E+01	13	.1000E+01	14	.1000E+01

DAY OF WEEK = SATURDAY

1	.0000E+00	2	.0000E+00	3	.0000E+00	4	.0000E+00	5	.0000E+00	6	.0000E+00	7	.0000E+00
8	.0000E+00	9	.0000E+00	10	.0000E+00	11	.0000E+00	12	.0000E+00	13	.0000E+00	14	.0000E+00
15	.0000E+00	16	.0000E+00	17	.0000E+00	18	.0000E+00	19	.0000E+00	20	.0000E+00	21	.0000E+00
22	.0000E+00	23	.0000E+00	24	.0000E+00								

DAY OF WEEK = SUNDAY

1	.0000E+00	2	.0000E+00	3	.0000E+00	4	.0000E+00	5	.0000E+00	6	.0000E+00	7	.0000E+00
8	.0000E+00	9	.0000E+00	10	.0000E+00	11	.0000E+00	12	.0000E+00	13	.0000E+00	14	.0000E+00
15	.0000E+00	16	.0000E+00	17	.0000E+00	18	.0000E+00	19	.0000E+00	20	.0000E+00	21	.0000E+00
22	.0000E+00	23	.0000E+00	24	.0000E+00								

.1000E+01 15 .1000E+01 16 .0000E+00
17 .0000E+00 18 .0000E+00 19 .0000E+00 20 .0000E+00 21 .0000E+00 22
.0000E+00 23 .0000E+00 24 .0000E+00

DAY OF WEEK = SATURDAY

1 .0000E+00 2 .0000E+00 3 .0000E+00 4 .0000E+00 5 .0000E+00 6
.0000E+00 7 .0000E+00 8 .0000E+00
9 .0000E+00 10 .0000E+00 11 .0000E+00 12 .0000E+00 13 .0000E+00 14
.0000E+00 15 .0000E+00 16 .0000E+00
17 .0000E+00 18 .0000E+00 19 .0000E+00 20 .0000E+00 21 .0000E+00 22
.0000E+00 23 .0000E+00 24 .0000E+00

DAY OF WEEK = SUNDAY

1 .0000E+00 2 .0000E+00 3 .0000E+00 4 .0000E+00 5 .0000E+00 6
.0000E+00 7 .0000E+00 8 .0000E+00
9 .0000E+00 10 .0000E+00 11 .0000E+00 12 .0000E+00 13 .0000E+00 14
.0000E+00 15 .0000E+00 16 .0000E+00
17 .0000E+00 18 .0000E+00 19 .0000E+00 20 .0000E+00 21 .0000E+00 22
.0000E+00 23 .0000E+00 24 .0000E+00

*** MODELOPTs: RegDFAULT CONC ELEV URBAN ADJ_U*

* SOURCE EMISSION RATE SCALARS WHICH VARY DIURNALLY AND BY DAY OF WEEK (HRDOW7) *

SOURCE ID = L0000049 ; SOURCE TYPE = VOLUME :

HOUR SCALAR HOUR SCALAR HOUR SCALAR HOUR SCALAR HOUR SCALAR HOUR SCALAR HOUR SCALAR

- - - -

17 .0000E+00 18 .0000E+00 19 .0000E+00 20 .0000E+00 21 .0000E+00 22 .0000E+00 23 .0000E+00 24 .0000E+00

DAY OF WEEK = SATURDAY

1 .0000E+00 2 .0000E+00 3 .0000E+00 4 .0000E+00 5 .0000E+00 6 .0000E+00 7 .0000E+00 8 .0000E+00

9 .0000E+00 10 .0000E+00 11 .0000E+00 12 .0000E+00 13 .0000E+00 14 .0000E+00 15 .0000E+00 16 .0000E+00

17 .0000E+00 18 .0000E+00 19 .0000E+00 20 .0000E+00 21 .0000E+00 22 .0000E+00 23 .0000E+00 24 .0000E+00

DAY OF WEEK = SUNDAY

1 .0000E+00 2 .0000E+00 3 .0000E+00 4 .0000E+00 5 .0000E+00 6 .0000E+00 7 .0000E+00 8 .0000E+00

9 .0000E+00 10 .0000E+00 11 .0000E+00 12 .0000E+00 13 .0000E+00 14 .0000E+00 15 .0000E+00 16 .0000E+00

17 .0000E+00 18 .0000E+00 19 .0000E+00 20 .0000E+00 21 .0000E+00 22 .0000E+00 23 .0000E+00 24 .0000E+00

* SOURCE EMISSION RATE SCALARS WHICH VARY DIURNALLY AND BY DAY OF WEEK (HRDOW7) *

SOURCE ID = L0000050 ; SOURCE TYPE = VOLUME :

HOUR SCALAR HOUR SCALAR HOUR SCALAR HOUR SCALAR HOUR SCALAR HOUR SCALAR HOUR SCALAR HOUR SCALAR

- - - -

DAY OF WEEK = SATURDAY

1 .0000E+00 2 .0000E+00 3 .0000E+00 4 .0000E+00 5 .0000E+00 6 .0000E+00 7 .0000E+00 8 .0000E+00
9 .0000E+00 10 .0000E+00 11 .0000E+00 12 .0000E+00 13 .0000E+00 14 .0000E+00 15 .0000E+00 16 .0000E+00
17 .0000E+00 18 .0000E+00 19 .0000E+00 20 .0000E+00 21 .0000E+00 22 .0000E+00 23 .0000E+00 24 .0000E+00

DAY OF WEEK = SUNDAY

1 .0000E+00 2 .0000E+00 3 .0000E+00 4 .0000E+00 5 .0000E+00 6 .0000E+00 7 .0000E+00 8 .0000E+00
9 .0000E+00 10 .0000E+00 11 .0000E+00 12 .0000E+00 13 .0000E+00 14 .0000E+00 15 .0000E+00 16 .0000E+00
17 .0000E+00 18 .0000E+00 19 .0000E+00 20 .0000E+00 21 .0000E+00 22 .0000E+00 23 .0000E+00 24 .0000E+00

*** MODELOPTs: RegDFAULT CONC ELEV URBAN ADJ_U*

* SOURCE EMISSION RATE SCALARS WHICH VARY DIURNALLY AND BY DAY OF WEEK (HRDOW7) *

SOURCE ID = L0000051 ; SOURCE TYPE = VOLUME :

HOUR SCALAR HOUR SCALAR HOUR SCALAR HOUR SCALAR HOUR SCALAR HOUR SCALAR HOUR SCALAR HOUR SCALAR

DAY OF WEEK = MONDAY

1 .0000E+00 2 .0000E+00 3 .0000E+00 4 .0000E+00 5 .0000E+00 6 .0000E+00 7 .0000E+00 8 .1000E+01
9 .1000E+01 10 .1000E+01 11 .1000E+01 12 .1000E+01 13 .1000E+01 14 .1000E+01 15 .1000E+01 16 .0000E+00
17 .0000E+00 18 .0000E+00 19 .0000E+00 20 .0000E+00 21 .0000E+00 22 .0000E+00 23 .0000E+00 24 .0000E+00

DAY OF WEEK = TUESDAY

1 .0000E+00 2 .0000E+00 3 .0000E+00 4 .0000E+00 5 .0000E+00 6 .0000E+00 7 .0000E+00 8 .1000E+01
9 .1000E+01 10 .1000E+01 11 .1000E+01 12 .1000E+01 13 .1000E+01 14 .1000E+01 15 .1000E+01 16 .0000E+00
17 .0000E+00 18 .0000E+00 19 .0000E+00 20 .0000E+00 21 .0000E+00 22 .0000E+00 23 .0000E+00 24 .0000E+00

DAY OF WEEK = WEDNESDY

1 .0000E+00 2 .0000E+00 3 .0000E+00 4 .0000E+00 5 .0000E+00 6 .0000E+00 7 .0000E+00 8 .1000E+01
9 .1000E+01 10 .1000E+01 11 .1000E+01 12 .1000E+01 13 .1000E+01 14 .1000E+01 15 .1000E+01 16 .0000E+00
17 .0000E+00 18 .0000E+00 19 .0000E+00 20 .0000E+00 21 .0000E+00 22 .0000E+00 23 .0000E+00 24 .0000E+00

DAY OF WEEK = THURSDAY

1 .0000E+00 2 .0000E+00 3 .0000E+00 4 .0000E+00 5 .0000E+00 6 .0000E+00 7 .0000E+00 8 .1000E+01
9 .1000E+01 10 .1000E+01 11 .1000E+01 12 .1000E+01 13 .1000E+01 14 .1000E+01 15 .1000E+01 16 .0000E+00
17 .0000E+00 18 .0000E+00 19 .0000E+00 20 .0000E+00 21 .0000E+00 22 .0000E+00 23 .0000E+00 24 .0000E+00

DAY OF WEEK = FRIDAY

1 .0000E+00 2 .0000E+00 3 .0000E+00 4 .0000E+00 5 .0000E+00 6 .0000E+00 7 .0000E+00 8 .1000E+01
9 .1000E+01 10 .1000E+01 11 .1000E+01 12 .1000E+01 13 .1000E+01 14 .1000E+01 15 .1000E+01 16 .0000E+00
17 .0000E+00 18 .0000E+00 19 .0000E+00 20 .0000E+00 21 .0000E+00 22 .0000E+00 23 .0000E+00 24 .0000E+00

DAY OF WEEK = SATURDAY

1 .0000E+00 2 .0000E+00 3 .0000E+00 4 .0000E+00 5 .0000E+00 6 .0000E+00 7 .0000E+00 8 .0000E+00

9 .0000E+00 10 .0000E+00 11 .0000E+00 12 .0000E+00 13 .0000E+00 14 .0000E+00 15 .0000E+00 16 .0000E+00

17 .0000E+00 18 .0000E+00 19 .0000E+00 20 .0000E+00 21 .0000E+00 22 .0000E+00 23 .0000E+00 24 .0000E+00

DAY OF WEEK = SUNDAY

1 .0000E+00 2 .0000E+00 3 .0000E+00 4 .0000E+00 5 .0000E+00 6 .0000E+00 7 .0000E+00 8 .0000E+00

9 .0000E+00 10 .0000E+00 11 .0000E+00 12 .0000E+00 13 .0000E+00 14 .0000E+00 15 .0000E+00 16 .0000E+00

17 .0000E+00 18 .0000E+00 19 .0000E+00 20 .0000E+00 21 .0000E+00 22 .0000E+00 23 .0000E+00 24 .0000E+00

*** MODELOPTs: RegDFAULT CONC ELEV URBAN ADJ_U*

* SOURCE EMISSION RATE SCALARS WHICH VARY DIURNALLY AND BY DAY OF WEEK (HRDOW7) *

SOURCE ID = L0000052 ; SOURCE TYPE = VOLUME :

HOUR SCALAR HOUR SCALAR HOUR SCALAR HOUR SCALAR HOUR SCALAR HOUR SCALAR HOUR SCALAR HOUR SCALAR

- - - -

* SOURCE EMISSION RATE SCALARS WHICH VARY DIURNALLY AND BY DAY OF WEEK (HRDOW7) *

SOURCE ID = L0000053 ; SOURCE TYPE = VOLUME :
HOUR SCALAR HOUR SCALAR HOUR SCALAR HOUR SCALAR HOUR SCALAR HOUR
SCALAR HOUR SCALAR HOUR SCALAR
- - - -

* SOURCE EMISSION RATE SCALARS WHICH VARY DIURNALLY AND BY DAY OF WEEK (HRDOW7) *

SOURCE ID = L0000054 ; SOURCE TYPE = VOLUME :

HOUR	SCALAR	HOUR	SCALAR	HOUR	SCALAR	HOUR	SCALAR	HOUR	SCALAR	HOUR	SCALAR	HOUR	SCALAR	HOUR	SCALAR

DAY OF WEEK = MONDAY

1	.0000E+00	2	.0000E+00	3	.0000E+00	4	.0000E+00	5	.0000E+00	6	.0000E+00	7	.0000E+00	8	.1000E+01
9	.1000E+01	10	.1000E+01	11	.1000E+01	12	.1000E+01	13	.1000E+01	14	.1000E+01	15	.1000E+01	16	.0000E+00
17	.0000E+00	18	.0000E+00	19	.0000E+00	20	.0000E+00	21	.0000E+00	22	.0000E+00	23	.0000E+00	24	.0000E+00

DAY OF WEEK = TUESDAY

1	.0000E+00	2	.0000E+00	3	.0000E+00	4	.0000E+00	5	.0000E+00	6	.0000E+00	7	.0000E+00	8	.1000E+01
9	.1000E+01	10	.1000E+01	11	.1000E+01	12	.1000E+01	13	.1000E+01	14	.1000E+01	15	.1000E+01	16	.0000E+00
17	.0000E+00	18	.0000E+00	19	.0000E+00	20	.0000E+00	21	.0000E+00	22	.0000E+00	23	.0000E+00	24	.0000E+00

DAY OF WEEK = WEDNESDY

1	.0000E+00	2	.0000E+00	3	.0000E+00	4	.0000E+00	5	.0000E+00	6	.0000E+00	7	.0000E+00	8	.1000E+01
9	.1000E+01	10	.1000E+01	11	.1000E+01	12	.1000E+01	13	.1000E+01	14	.1000E+01	15	.1000E+01	16	.0000E+00
17	.0000E+00	18	.0000E+00	19	.0000E+00	20	.0000E+00	21	.0000E+00	22	.0000E+00	23	.0000E+00	24	.0000E+00

DAY OF WEEK = THURSDAY

1	.0000E+00	2	.0000E+00	3	.0000E+00	4	.0000E+00	5	.0000E+00	6	.0000E+00	7	.0000E+00	8	.1000E+01
9	.1000E+01	10	.1000E+01	11	.1000E+01	12	.1000E+01	13	.1000E+01	14	.1000E+01	15	.1000E+01	16	.0000E+00
17	.0000E+00	18	.0000E+00	19	.0000E+00	20	.0000E+00	21	.0000E+00	22	.0000E+00	23	.0000E+00	24	.0000E+00

DAY OF WEEK = FRIDAY

1	.0000E+00	2	.0000E+00	3	.0000E+00	4	.0000E+00	5	.0000E+00	6	.0000E+00	7	.0000E+00	8	.1000E+01
9	.1000E+01	10	.1000E+01	11	.1000E+01	12	.1000E+01	13	.1000E+01	14	.1000E+01	15	.1000E+01	16	.0000E+00
17	.0000E+00	18	.0000E+00	19	.0000E+00	20	.0000E+00	21	.0000E+00	22	.0000E+00	23	.0000E+00	24	.0000E+00

DAY OF WEEK = SATURDAY

1	.0000E+00	2	.0000E+00	3	.0000E+00	4	.0000E+00	5	.0000E+00	6	.0000E+00	7	.0000E+00	8	.0000E+00

*** MODELOPTs: RegDFAULT CONC ELEV URBAN ADJ_U*

* SOURCE EMISSION RATE SCALARS WHICH VARY DIURNALLY AND BY DAY OF WEEK (HRDOW7) *

SOURCE ID = L0000055 ; SOURCE TYPE = VOLUME :

HOUR	SCALAR	HOUR	SCALAR	HOUR	SCALAR	HOUR	SCALAR	HOUR	SCALAR	HOUR	SCALAR
HOUR	SCALAR	HOUR	SCALAR	HOUR	SCALAR						

DAY OF WEEK = MONDAY

1	.0000E+00	2	.0000E+00	3	.0000E+00	4	.0000E+00	5	.0000E+00	6	.0000E+00
7	.0000E+00	8	.1000E+01	9	.1000E+01	10	.1000E+01	11	.1000E+01	12	.1000E+01
13	.1000E+01	14	.1000E+01	15	.1000E+01	16	.0000E+00	17	.0000E+00	18	.0000E+00
19	.0000E+00	20	.0000E+00	21	.0000E+00	22	.0000E+00	23	.0000E+00	24	.0000E+00

DAY OF WEEK = TUESDAY

1	.0000E+00	2	.0000E+00	3	.0000E+00	4	.0000E+00	5	.0000E+00	6	.0000E+00
7	.0000E+00	8	.1000E+01	9	.1000E+01	10	.1000E+01	11	.1000E+01	12	.1000E+01
13	.1000E+01	14	.1000E+01	15	.1000E+01	16	.0000E+00	17	.0000E+00	18	.0000E+00
19	.0000E+00	20	.0000E+00	21	.0000E+00	22	.0000E+00	23	.0000E+00	24	.0000E+00

DAY OF WEEK = WEDNESDY

1	.0000E+00	2	.0000E+00	3	.0000E+00	4	.0000E+00	5	.0000E+00	6	.0000E+00
7	.0000E+00	8	.1000E+01	9	.1000E+01	10	.1000E+01	11	.1000E+01	12	.1000E+01
13	.1000E+01	14	.1000E+01	15	.1000E+01	16	.0000E+00	17	.0000E+00	18	.0000E+00
19	.0000E+00	20	.0000E+00	21	.0000E+00	22	.0000E+00	23	.0000E+00	24	.0000E+00

DAY OF WEEK = THURSDAY

1	.0000E+00	2	.0000E+00	3	.0000E+00	4	.0000E+00	5	.0000E+00	6	.0000E+00
7	.0000E+00	8	.1000E+01	9	.1000E+01	10	.1000E+01	11	.1000E+01	12	.1000E+01
13	.1000E+01	14	.1000E+01	15	.1000E+01	16	.0000E+00	17	.0000E+00	18	.0000E+00
19	.0000E+00	20	.0000E+00	21	.0000E+00	22	.0000E+00	23	.0000E+00	24	.0000E+00

DAY OF WEEK = FRIDAY

1	.0000E+00	2	.0000E+00	3	.0000E+00	4	.0000E+00	5	.0000E+00	6	.0000E+00
7	.0000E+00	8	.1000E+01	9	.1000E+01	10	.1000E+01	11	.1000E+01	12	.1000E+01
13	.1000E+01	14	.1000E+01	15	.1000E+01	16	.0000E+00	17	.0000E+00	18	.0000E+00
19	.0000E+00	20	.0000E+00	21	.0000E+00	22	.0000E+00	23	.0000E+00	24	.0000E+00

DAY OF WEEK = SATURDAY

1	.0000E+00	2	.0000E+00	3	.0000E+00	4	.0000E+00	5	.0000E+00	6	.0000E+00
7	.0000E+00	8	.0000E+00	9	.0000E+00	10	.0000E+00	11	.0000E+00	12	.0000E+00
13	.0000E+00	14	.0000E+00	15	.0000E+00	16	.0000E+00	17	.0000E+00	18	.0000E+00
19	.0000E+00	20	.0000E+00	21	.0000E+00	22	.0000E+00	23	.0000E+00	24	.0000E+00

.0000E+00 15 .0000E+00 16 .0000E+00
17 .0000E+00 18 .0000E+00 19 .0000E+00 20 .0000E+00 21 .0000E+00 22
.0000E+00 23 .0000E+00 24 .0000E+00

DAY OF WEEK = SUNDAY

1 .0000E+00 2 .0000E+00 3 .0000E+00 4 .0000E+00 5 .0000E+00 6
.0000E+00 7 .0000E+00 8 .0000E+00
9 .0000E+00 10 .0000E+00 11 .0000E+00 12 .0000E+00 13 .0000E+00 14
.0000E+00 15 .0000E+00 16 .0000E+00
17 .0000E+00 18 .0000E+00 19 .0000E+00 20 .0000E+00 21 .0000E+00 22
.0000E+00 23 .0000E+00 24 .0000E+00

*** MODELOPTs: RegDFAULT CONC ELEV URBAN ADJ_U*

* SOURCE EMISSION RATE SCALARS WHICH VARY DIURNALLY AND BY DAY OF WEEK (HRDOW7) *

SOURCE ID = L0000056 ; SOURCE TYPE = VOLUME :
HOUR SCALAR HOUR SCALAR HOUR SCALAR HOUR SCALAR HOUR SCALAR HOUR SCALAR HOUR SCALAR HOUR SCALAR

DAY OF WEEK = MONDAY

1 .0000E+00 2 .0000E+00 3 .0000E+00 4 .0000E+00 5 .0000E+00 6
.0000E+00 7 .0000E+00 8 .1000E+01
9 .1000E+01 10 .1000E+01 11 .1000E+01 12 .1000E+01 13 .1000E+01 14
.1000E+01 15 .1000E+01 16 .0000E+00
17 .0000E+00 18 .0000E+00 19 .0000E+00 20 .0000E+00 21 .0000E+00 22
.0000E+00 23 .0000E+00 24 .0000E+00

DAY OF WEEK = TUESDAY

1 .0000E+00 2 .0000E+00 3 .0000E+00 4 .0000E+00 5 .0000E+00 6
.0000E+00 7 .0000E+00 8 .1000E+01
9 .1000E+01 10 .1000E+01 11 .1000E+01 12 .1000E+01 13 .1000E+01 14
.1000E+01 15 .1000E+01 16 .0000E+00
17 .0000E+00 18 .0000E+00 19 .0000E+00 20 .0000E+00 21 .0000E+00 22
.0000E+00 23 .0000E+00 24 .0000E+00

DAY OF WEEK = WEDNESDY

1 .0000E+00 2 .0000E+00 3 .0000E+00 4 .0000E+00 5 .0000E+00 6
.0000E+00 7 .0000E+00 8 .1000E+01
9 .1000E+01 10 .1000E+01 11 .1000E+01 12 .1000E+01 13 .1000E+01 14
.1000E+01 15 .1000E+01 16 .0000E+00
17 .0000E+00 18 .0000E+00 19 .0000E+00 20 .0000E+00 21 .0000E+00 22
.0000E+00 23 .0000E+00 24 .0000E+00

DAY OF WEEK = THURSDAY

1 .0000E+00 2 .0000E+00 3 .0000E+00 4 .0000E+00 5 .0000E+00 6
.0000E+00 7 .0000E+00 8 .1000E+01
9 .1000E+01 10 .1000E+01 11 .1000E+01 12 .1000E+01 13 .1000E+01 14
.1000E+01 15 .1000E+01 16 .0000E+00
17 .0000E+00 18 .0000E+00 19 .0000E+00 20 .0000E+00 21 .0000E+00 22
.0000E+00 23 .0000E+00 24 .0000E+00

DAY OF WEEK = FRIDAY

1 .0000E+00 2 .0000E+00 3 .0000E+00 4 .0000E+00 5 .0000E+00 6
.0000E+00 7 .0000E+00 8 .1000E+01
9 .1000E+01 10 .1000E+01 11 .1000E+01 12 .1000E+01 13 .1000E+01 14
.1000E+01 15 .1000E+01 16 .0000E+00
17 .0000E+00 18 .0000E+00 19 .0000E+00 20 .0000E+00 21 .0000E+00 22
.0000E+00 23 .0000E+00 24 .0000E+00

DAY OF WEEK = SATURDAY

1 .0000E+00 2 .0000E+00 3 .0000E+00 4 .0000E+00 5 .0000E+00 6
.0000E+00 7 .0000E+00 8 .0000E+00
9 .0000E+00 10 .0000E+00 11 .0000E+00 12 .0000E+00 13 .0000E+00 14
.0000E+00 15 .0000E+00 16 .0000E+00

DAY OF WEEK = SUNDAY

1 .0000E+00 2 .0000E+00 3 .0000E+00 4 .0000E+00 5 .0000E+00 6
.0000E+00 7 .0000E+00 8 .0000E+00
9 .0000E+00 10 .0000E+00 11 .0000E+00 12 .0000E+00 13 .0000E+00 14
.0000E+00 15 .0000E+00 16 .0000E+00
17 .0000E+00 18 .0000E+00 19 .0000E+00 20 .0000E+00 21 .0000E+00 22
.0000E+00 23 .0000E+00 24 .0000E+00

* SOURCE EMISSION RATE SCALARS WHICH VARY DIURNALLY AND BY DAY OF WEEK (HRDOW7) *

SOURCE ID = L0000057 ; SOURCE TYPE = VOLUME :

HOUR	SCALAR	HOUR	SCALAR	HOUR	SCALAR	HOUR	SCALAR	HOUR	SCALAR	HOUR	SCALAR	HOUR	SCALAR

DAY OF WEEK = MONDAY

1 .0000E+00 2 .0000E+00 3 .0000E+00 4 .0000E+00 5 .0000E+00 6
.0000E+00 7 .0000E+00 8 .1000E+01
9 .1000E+01 10 .1000E+01 11 .1000E+01 12 .1000E+01 13 .1000E+01 14
.1000E+01 15 .1000E+01 16 .0000E+00
17 .0000E+00 18 .0000E+00 19 .0000E+00 20 .0000E+00 21 .0000E+00 22
.0000E+00 23 .0000E+00 24 .0000E+00

DAY OF WEEK = TUESDAY

1 .0000E+00 2 .0000E+00 3 .0000E+00 4 .0000E+00 5 .0000E+00 6
.0000E+00 7 .0000E+00 8 .1000E+01
9 .1000E+01 10 .1000E+01 11 .1000E+01 12 .1000E+01 13 .1000E+01 14
.1000E+01 15 .1000E+01 16 .0000E+00
17 .0000E+00 18 .0000E+00 19 .0000E+00 20 .0000E+00 21 .0000E+00 22
.0000E+00 23 .0000E+00 24 .0000E+00

DAY OF WEEK = WEDNESDY

1 .0000E+00 2 .0000E+00 3 .0000E+00 4 .0000E+00 5 .0000E+00 6
.0000E+00 7 .0000E+00 8 .1000E+01
9 .1000E+01 10 .1000E+01 11 .1000E+01 12 .1000E+01 13 .1000E+01 14
.1000E+01 15 .1000E+01 16 .0000E+00
17 .0000E+00 18 .0000E+00 19 .0000E+00 20 .0000E+00 21 .0000E+00 22
.0000E+00 23 .0000E+00 24 .0000E+00

DAY OF WEEK = THURSDAY

1 .0000E+00 2 .0000E+00 3 .0000E+00 4 .0000E+00 5 .0000E+00 6
.0000E+00 7 .0000E+00 8 .1000E+01
9 .1000E+01 10 .1000E+01 11 .1000E+01 12 .1000E+01 13 .1000E+01 14
.1000E+01 15 .1000E+01 16 .0000E+00
17 .0000E+00 18 .0000E+00 19 .0000E+00 20 .0000E+00 21 .0000E+00 22
.0000E+00 23 .0000E+00 24 .0000E+00

DAY OF WEEK = FRIDAY

1 .0000E+00 2 .0000E+00 3 .0000E+00 4 .0000E+00 5 .0000E+00 6
.0000E+00 7 .0000E+00 8 .1000E+01
9 .1000E+01 10 .1000E+01 11 .1000E+01 12 .1000E+01 13 .1000E+01 14
.1000E+01 15 .1000E+01 16 .0000E+00
17 .0000E+00 18 .0000E+00 19 .0000E+00 20 .0000E+00 21 .0000E+00 22
.0000E+00 23 .0000E+00 24 .0000E+00

DAY OF WEEK = SATURDAY

1 .0000E+00 2 .0000E+00 3 .0000E+00 4 .0000E+00 5 .0000E+00 6
.0000E+00 7 .0000E+00 8 .0000E+00
9 .0000E+00 10 .0000E+00 11 .0000E+00 12 .0000E+00 13 .0000E+00 14
.0000E+00 15 .0000E+00 16 .0000E+00
17 .0000E+00 18 .0000E+00 19 .0000E+00 20 .0000E+00 21 .0000E+00 22

DAY OF WEEK = SUNDAY

1 .0000E+00 2 .0000E+00 3 .0000E+00 4 .0000E+00 5 .0000E+00 6 .0000E+00 7 .0000E+00 8 .0000E+00
9 .0000E+00 10 .0000E+00 11 .0000E+00 12 .0000E+00 13 .0000E+00 14 .0000E+00 15 .0000E+00 16 .0000E+00
17 .0000E+00 18 .0000E+00 19 .0000E+00 20 .0000E+00 21 .0000E+00 22 .0000E+00 23 .0000E+00 24 .0000E+00

*** MODELOPTs: RegDFAULT CONC ELEV URBAN ADJ_U*

* SOURCE EMISSION RATE SCALARS WHICH VARY DIURNALLY AND BY DAY OF WEEK (HRDOW7) *

SOURCE ID = L0000058 ; SOURCE TYPE = VOLUME :

HOUR	SCALAR	HOUR	SCALAR	HOUR	SCALAR	HOUR	SCALAR	HOUR	SCALAR	HOUR	SCALAR	HOUR	SCALAR

DAY OF WEEK = MONDAY

1 .0000E+00 2 .0000E+00 3 .0000E+00 4 .0000E+00 5 .0000E+00 6 .0000E+00 7 .0000E+00 8 .1000E+01
9 .1000E+01 10 .1000E+01 11 .1000E+01 12 .1000E+01 13 .1000E+01 14 .1000E+01 15 .1000E+01 16 .0000E+00
17 .0000E+00 18 .0000E+00 19 .0000E+00 20 .0000E+00 21 .0000E+00 22 .0000E+00 23 .0000E+00 24 .0000E+00

DAY OF WEEK = TUESDAY

1 .0000E+00 2 .0000E+00 3 .0000E+00 4 .0000E+00 5 .0000E+00 6 .0000E+00 7 .0000E+00 8 .1000E+01
9 .1000E+01 10 .1000E+01 11 .1000E+01 12 .1000E+01 13 .1000E+01 14 .1000E+01 15 .1000E+01 16 .0000E+00
17 .0000E+00 18 .0000E+00 19 .0000E+00 20 .0000E+00 21 .0000E+00 22 .0000E+00 23 .0000E+00 24 .0000E+00

DAY OF WEEK = WEDNESDY

1 .0000E+00 2 .0000E+00 3 .0000E+00 4 .0000E+00 5 .0000E+00 6 .0000E+00 7 .0000E+00 8 .1000E+01
9 .1000E+01 10 .1000E+01 11 .1000E+01 12 .1000E+01 13 .1000E+01 14 .1000E+01 15 .1000E+01 16 .0000E+00
17 .0000E+00 18 .0000E+00 19 .0000E+00 20 .0000E+00 21 .0000E+00 22 .0000E+00 23 .0000E+00 24 .0000E+00

DAY OF WEEK = THURSDAY

1 .0000E+00 2 .0000E+00 3 .0000E+00 4 .0000E+00 5 .0000E+00 6 .0000E+00 7 .0000E+00 8 .1000E+01
9 .1000E+01 10 .1000E+01 11 .1000E+01 12 .1000E+01 13 .1000E+01 14 .1000E+01 15 .1000E+01 16 .0000E+00
17 .0000E+00 18 .0000E+00 19 .0000E+00 20 .0000E+00 21 .0000E+00 22 .0000E+00 23 .0000E+00 24 .0000E+00

DAY OF WEEK = FRIDAY

1 .0000E+00 2 .0000E+00 3 .0000E+00 4 .0000E+00 5 .0000E+00 6 .0000E+00 7 .0000E+00 8 .1000E+01
9 .1000E+01 10 .1000E+01 11 .1000E+01 12 .1000E+01 13 .1000E+01 14 .1000E+01 15 .1000E+01 16 .0000E+00
17 .0000E+00 18 .0000E+00 19 .0000E+00 20 .0000E+00 21 .0000E+00 22 .0000E+00 23 .0000E+00 24 .0000E+00

DAY OF WEEK = SATURDAY

1 .0000E+00 2 .0000E+00 3 .0000E+00 4 .0000E+00 5 .0000E+00 6 .0000E+00 7 .0000E+00 8 .0000E+00
9 .0000E+00 10 .0000E+00 11 .0000E+00 12 .0000E+00 13 .0000E+00 14 .0000E+00 15 .0000E+00 16 .0000E+00
17 .0000E+00 18 .0000E+00 19 .0000E+00 20 .0000E+00 21 .0000E+00 22 .0000E+00 23 .0000E+00 24 .0000E+00

*** MODELOPTs: RegDFAULT CONC ELEV URBAN ADJ_U*

* SOURCE EMISSION RATE SCALARS WHICH VARY DIURNALLY AND BY DAY OF WEEK
(HRDOW7) *

SOURCE ID = L0000059 ; SOURCE TYPE = VOLUME :
HOUR SCALAR HOUR SCALAR HOUR SCALAR HOUR SCALAR HOUR SCALAR HOUR
SCALAR HOUR SCALAR HOUR SCALAR
- - - -

* SOURCE EMISSION RATE SCALARS WHICH VARY DIURNALLY AND BY DAY OF WEEK (HRDOW7) *

SOURCE ID = L0000060 ; SOURCE TYPE = VOLUME :

HOUR	SCALAR	HOUR	SCALAR	HOUR	SCALAR	HOUR	SCALAR	HOUR	SCALAR	HOUR	SCALAR	HOUR	SCALAR

DAY OF WEEK = MONDAY

1	.0000E+00	2	.0000E+00	3	.0000E+00	4	.0000E+00	5	.0000E+00	6	.0000E+00	7	.0000E+00
8	.1000E+01	9	.1000E+01	10	.1000E+01	11	.1000E+01	12	.1000E+01	13	.1000E+01	14	.1000E+01
15	.1000E+01	16	.0000E+00	17	.0000E+00	18	.0000E+00	19	.0000E+00	20	.0000E+00	21	.0000E+00
22	.0000E+00	23	.0000E+00	24	.0000E+00								

DAY OF WEEK = TUESDAY

1	.0000E+00	2	.0000E+00	3	.0000E+00	4	.0000E+00	5	.0000E+00	6	.0000E+00	7	.0000E+00
8	.1000E+01	9	.1000E+01	10	.1000E+01	11	.1000E+01	12	.1000E+01	13	.1000E+01	14	.1000E+01
15	.1000E+01	16	.0000E+00	17	.0000E+00	18	.0000E+00	19	.0000E+00	20	.0000E+00	21	.0000E+00
22	.0000E+00	23	.0000E+00	24	.0000E+00								

DAY OF WEEK = WEDNESDY

1	.0000E+00	2	.0000E+00	3	.0000E+00	4	.0000E+00	5	.0000E+00	6	.0000E+00	7	.0000E+00
8	.1000E+01	9	.1000E+01	10	.1000E+01	11	.1000E+01	12	.1000E+01	13	.1000E+01	14	.1000E+01
15	.1000E+01	16	.0000E+00	17	.0000E+00	18	.0000E+00	19	.0000E+00	20	.0000E+00	21	.0000E+00
22	.0000E+00	23	.0000E+00	24	.0000E+00								

DAY OF WEEK = THURSDAY

1	.0000E+00	2	.0000E+00	3	.0000E+00	4	.0000E+00	5	.0000E+00	6	.0000E+00	7	.0000E+00
8	.1000E+01	9	.1000E+01	10	.1000E+01	11	.1000E+01	12	.1000E+01	13	.1000E+01	14	.1000E+01
15	.1000E+01	16	.0000E+00	17	.0000E+00	18	.0000E+00	19	.0000E+00	20	.0000E+00	21	.0000E+00
22	.0000E+00	23	.0000E+00	24	.0000E+00								

DAY OF WEEK = FRIDAY

1	.0000E+00	2	.0000E+00	3	.0000E+00	4	.0000E+00	5	.0000E+00	6	.0000E+00	7	.0000E+00
8	.1000E+01	9	.1000E+01	10	.1000E+01	11	.1000E+01	12	.1000E+01	13	.1000E+01	14	.1000E+01
15	.1000E+01	16	.0000E+00	17	.0000E+00	18	.0000E+00	19	.0000E+00	20	.0000E+00	21	.0000E+00
22	.0000E+00	23	.0000E+00	24	.0000E+00								

DAY OF WEEK = SATURDAY

1	.0000E+00	2	.0000E+00	3	.0000E+00	4	.0000E+00	5	.0000E+00	6	.0000E+00	7	.0000E+00
8	.0000E+00	9	.0000E+00	10	.0000E+00	11	.0000E+00	12	.0000E+00	13	.0000E+00	14	.0000E+00
15	.0000E+00	16	.0000E+00	17	.0000E+00	18	.0000E+00	19	.0000E+00	20	.0000E+00	21	.0000E+00
22	.0000E+00	23	.0000E+00	24	.0000E+00								

DAY OF WEEK = SUNDAY

1	.0000E+00	2	.0000E+00	3	.0000E+00	4	.0000E+00	5	.0000E+00	6			

* SOURCE EMISSION RATE SCALARS WHICH VARY DIURNALLY AND BY DAY OF WEEK (HRDOW7) *

SOURCE ID = L0000061 ; SOURCE TYPE = VOLUME :

HOUR	SCALAR	HOUR	SCALAR	HOUR	SCALAR	HOUR	SCALAR	HOUR	SCALAR	HOUR	SCALAR	HOUR	SCALAR

DAY OF WEEK = MONDAY

1	.0000E+00	2	.0000E+00	3	.0000E+00	4	.0000E+00	5	.0000E+00	6	.0000E+00	7	.0000E+00
8	.1000E+01	9	.1000E+01	10	.1000E+01	11	.1000E+01	12	.1000E+01	13	.1000E+01	14	.1000E+01
15	.1000E+01	16	.0000E+00	17	.0000E+00	18	.0000E+00	19	.0000E+00	20	.0000E+00	21	.0000E+00
22	.0000E+00	23	.0000E+00	24	.0000E+00								

DAY OF WEEK = TUESDAY

1	.0000E+00	2	.0000E+00	3	.0000E+00	4	.0000E+00	5	.0000E+00	6	.0000E+00	7	.0000E+00
8	.1000E+01	9	.1000E+01	10	.1000E+01	11	.1000E+01	12	.1000E+01	13	.1000E+01	14	.1000E+01
15	.1000E+01	16	.0000E+00	17	.0000E+00	18	.0000E+00	19	.0000E+00	20	.0000E+00	21	.0000E+00
22	.0000E+00	23	.0000E+00	24	.0000E+00								

DAY OF WEEK = WEDNESDY

1	.0000E+00	2	.0000E+00	3	.0000E+00	4	.0000E+00	5	.0000E+00	6	.0000E+00	7	.0000E+00
8	.1000E+01	9	.1000E+01	10	.1000E+01	11	.1000E+01	12	.1000E+01	13	.1000E+01	14	.1000E+01
15	.1000E+01	16	.0000E+00	17	.0000E+00	18	.0000E+00	19	.0000E+00	20	.0000E+00	21	.0000E+00
22	.0000E+00	23	.0000E+00	24	.0000E+00								

DAY OF WEEK = THURSDAY

1	.0000E+00	2	.0000E+00	3	.0000E+00	4	.0000E+00	5	.0000E+00	6	.0000E+00	7	.0000E+00
8	.1000E+01	9	.1000E+01	10	.1000E+01	11	.1000E+01	12	.1000E+01	13	.1000E+01	14	.1000E+01
15	.1000E+01	16	.0000E+00	17	.0000E+00	18	.0000E+00	19	.0000E+00	20	.0000E+00	21	.0000E+00
22	.0000E+00	23	.0000E+00	24	.0000E+00								

DAY OF WEEK = FRIDAY

1	.0000E+00	2	.0000E+00	3	.0000E+00	4	.0000E+00	5	.0000E+00	6	.0000E+00	7	.0000E+00
8	.1000E+01	9	.1000E+01	10	.1000E+01	11	.1000E+01	12	.1000E+01	13	.1000E+01	14	.1000E+01
15	.1000E+01	16	.0000E+00	17	.0000E+00	18	.0000E+00	19	.0000E+00	20	.0000E+00	21	.0000E+00
22	.0000E+00	23	.0000E+00	24	.0000E+00								

DAY OF WEEK = SATURDAY

1	.0000E+00	2	.0000E+00	3	.0000E+00	4	.0000E+00	5	.0000E+00	6	.0000E+00	7	.0000E+00
8	.0000E+00	9	.0000E+00	10	.0000E+00	11	.0000E+00	12	.0000E+00	13	.0000E+00	14	.0000E+00
15	.0000E+00	16	.0000E+00	17	.0000E+00	18	.0000E+00	19	.0000E+00	20	.0000E+00	21	.0000E+00
22	.0000E+00	23	.0000E+00	24	.0000E+00								

DAY OF WEEK = SUNDAY

1	.0000E+00	2	.0000E+00	3	.0000E+00	4	.0000E+00	5	.0000E+00	6	.0000E+00	7	.0000E+00
8	.0000E+00												

* SOURCE EMISSION RATE SCALARS WHICH VARY DIURNALLY AND BY DAY OF WEEK (HRDOW7) *

SOURCE ID = L0000062 ; SOURCE TYPE = VOLUME :

HOUR	SCALAR	HOUR	SCALAR	HOUR	SCALAR	HOUR	SCALAR	HOUR	SCALAR	HOUR	SCALAR	HOUR	SCALAR

DAY OF WEEK = MONDAY

1	.0000E+00	2	.0000E+00	3	.0000E+00	4	.0000E+00	5	.0000E+00	6	.0000E+00	7	.0000E+00
8	.1000E+01	9	.1000E+01	10	.1000E+01	11	.1000E+01	12	.1000E+01	13	.1000E+01	14	.1000E+01
15	.1000E+01	16	.0000E+00	17	.0000E+00	18	.0000E+00	19	.0000E+00	20	.0000E+00	21	.0000E+00
22	.0000E+00	23	.0000E+00	24	.0000E+00								

DAY OF WEEK = TUESDAY

1	.0000E+00	2	.0000E+00	3	.0000E+00	4	.0000E+00	5	.0000E+00	6	.0000E+00	7	.0000E+00
8	.1000E+01	9	.1000E+01	10	.1000E+01	11	.1000E+01	12	.1000E+01	13	.1000E+01	14	.1000E+01
15	.1000E+01	16	.0000E+00	17	.0000E+00	18	.0000E+00	19	.0000E+00	20	.0000E+00	21	.0000E+00
22	.0000E+00	23	.0000E+00	24	.0000E+00								

DAY OF WEEK = WEDNESDY

1	.0000E+00	2	.0000E+00	3	.0000E+00	4	.0000E+00	5	.0000E+00	6	.0000E+00	7	.0000E+00
8	.1000E+01	9	.1000E+01	10	.1000E+01	11	.1000E+01	12	.1000E+01	13	.1000E+01	14	.1000E+01
15	.1000E+01	16	.0000E+00	17	.0000E+00	18	.0000E+00	19	.0000E+00	20	.0000E+00	21	.0000E+00
22	.0000E+00	23	.0000E+00	24	.0000E+00								

DAY OF WEEK = THURSDAY

1	.0000E+00	2	.0000E+00	3	.0000E+00	4	.0000E+00	5	.0000E+00	6	.0000E+00	7	.0000E+00
8	.1000E+01	9	.1000E+01	10	.1000E+01	11	.1000E+01	12	.1000E+01	13	.1000E+01	14	.1000E+01
15	.1000E+01	16	.0000E+00	17	.0000E+00	18	.0000E+00	19	.0000E+00	20	.0000E+00	21	.0000E+00
22	.0000E+00	23	.0000E+00	24	.0000E+00								

DAY OF WEEK = FRIDAY

1	.0000E+00	2	.0000E+00	3	.0000E+00	4	.0000E+00	5	.0000E+00	6	.0000E+00	7	.0000E+00
8	.1000E+01	9	.1000E+01	10	.1000E+01	11	.1000E+01	12	.1000E+01	13	.1000E+01	14	.1000E+01
15	.1000E+01	16	.0000E+00	17	.0000E+00	18	.0000E+00	19	.0000E+00	20	.0000E+00	21	.0000E+00
22	.0000E+00	23	.0000E+00	24	.0000E+00								

DAY OF WEEK = SATURDAY

1	.0000E+00	2	.0000E+00	3	.0000E+00	4	.0000E+00	5	.0000E+00	6	.0000E+00	7	.0000E+00
8	.0000E+00	9	.0000E+00	10	.0000E+00	11	.0000E+00	12	.0000E+00	13	.0000E+00	14	.0000E+00
15	.0000E+00	16	.0000E+00	17	.0000E+00	18	.0000E+00	19	.0000E+00	20	.0000E+00	21	.0000E+00
22	.0000E+00	23	.0000E+00	24	.0000E+00								

DAY OF WEEK = SUNDAY

1	.0000E+00	2	.0000E+00	3	.0000E+00	4	.0000E+00	5	.0000E+00	6	.0000E+00	7	.0000E+00
8	.0000E+00	9	.0000E+00	10	.0000E+00	11	.0000E+00	12	.0000E+00	13	.0000E+00	14	.0000E+00

*** MODELOPTs: RegDFAULT CONC ELEV URBAN ADJ_U*

* SOURCE EMISSION RATE SCALARS WHICH VARY DIURNALLY AND BY DAY OF WEEK (HRDOW7) *

SOURCE ID = L0000063 ; SOURCE TYPE = VOLUME :

HOUR	SCALAR	HOUR	SCALAR	HOUR	SCALAR	HOUR	SCALAR	HOUR	SCALAR	HOUR	SCALAR	HOUR	SCALAR	HOUR	SCALAR
1	.0000E+00	2	.0000E+00	3	.0000E+00	4	.0000E+00	5	.0000E+00	6	.0000E+00	7	.0000E+00	8	.1000E+01
9	.1000E+01	10	.1000E+01	11	.1000E+01	12	.1000E+01	13	.1000E+01	14	.1000E+01	15	.1000E+01	16	.0000E+00
17	.0000E+00	18	.0000E+00	19	.0000E+00	20	.0000E+00	21	.0000E+00	22	.0000E+00	23	.0000E+00	24	.0000E+00

DAY OF WEEK = MONDAY

HOUR	SCALAR	HOUR	SCALAR	HOUR	SCALAR	HOUR	SCALAR	HOUR	SCALAR	HOUR	SCALAR	HOUR	SCALAR	HOUR	SCALAR
1	.0000E+00	2	.0000E+00	3	.0000E+00	4	.0000E+00	5	.0000E+00	6	.0000E+00	7	.0000E+00	8	.1000E+01
9	.1000E+01	10	.1000E+01	11	.1000E+01	12	.1000E+01	13	.1000E+01	14	.1000E+01	15	.1000E+01	16	.0000E+00
17	.0000E+00	18	.0000E+00	19	.0000E+00	20	.0000E+00	21	.0000E+00	22	.0000E+00	23	.0000E+00	24	.0000E+00

DAY OF WEEK = TUESDAY

HOUR	SCALAR	HOUR	SCALAR	HOUR	SCALAR	HOUR	SCALAR	HOUR	SCALAR	HOUR	SCALAR	HOUR	SCALAR	HOUR	SCALAR
1	.0000E+00	2	.0000E+00	3	.0000E+00	4	.0000E+00	5	.0000E+00	6	.0000E+00	7	.0000E+00	8	.1000E+01
9	.1000E+01	10	.1000E+01	11	.1000E+01	12	.1000E+01	13	.1000E+01	14	.1000E+01	15	.1000E+01	16	.0000E+00
17	.0000E+00	18	.0000E+00	19	.0000E+00	20	.0000E+00	21	.0000E+00	22	.0000E+00	23	.0000E+00	24	.0000E+00

DAY OF WEEK = WEDNESDY

HOUR	SCALAR	HOUR	SCALAR	HOUR	SCALAR	HOUR	SCALAR	HOUR	SCALAR	HOUR	SCALAR	HOUR	SCALAR	HOUR	SCALAR
1	.0000E+00	2	.0000E+00	3	.0000E+00	4	.0000E+00	5	.0000E+00	6	.0000E+00	7	.0000E+00	8	.1000E+01
9	.1000E+01	10	.1000E+01	11	.1000E+01	12	.1000E+01	13	.1000E+01	14	.1000E+01	15	.1000E+01	16	.0000E+00
17	.0000E+00	18	.0000E+00	19	.0000E+00	20	.0000E+00	21	.0000E+00	22	.0000E+00	23	.0000E+00	24	.0000E+00

DAY OF WEEK = THURSDAY

HOUR	SCALAR	HOUR	SCALAR	HOUR	SCALAR	HOUR	SCALAR	HOUR	SCALAR	HOUR	SCALAR	HOUR	SCALAR	HOUR	SCALAR
1	.0000E+00	2	.0000E+00	3	.0000E+00	4	.0000E+00	5	.0000E+00	6	.0000E+00	7	.0000E+00	8	.1000E+01
9	.1000E+01	10	.1000E+01	11	.1000E+01	12	.1000E+01	13	.1000E+01	14	.1000E+01	15	.1000E+01	16	.0000E+00
17	.0000E+00	18	.0000E+00	19	.0000E+00	20	.0000E+00	21	.0000E+00	22	.0000E+00	23	.0000E+00	24	.0000E+00

DAY OF WEEK = FRIDAY

HOUR	SCALAR	HOUR	SCALAR	HOUR	SCALAR	HOUR	SCALAR	HOUR	SCALAR	HOUR	SCALAR	HOUR	SCALAR	HOUR	SCALAR
1	.0000E+00	2	.0000E+00	3	.0000E+00	4	.0000E+00	5	.0000E+00	6	.0000E+00	7	.0000E+00	8	.1000E+01
9	.1000E+01	10	.1000E+01	11	.1000E+01	12	.1000E+01	13	.1000E+01	14	.1000E+01	15	.1000E+01	16	.0000E+00
17	.0000E+00	18	.0000E+00	19	.0000E+00	20	.0000E+00	21	.0000E+00	22	.0000E+00	23	.0000E+00	24	.0000E+00

DAY OF WEEK = SATURDAY

HOUR	SCALAR	HOUR	SCALAR	HOUR	SCALAR	HOUR	SCALAR	HOUR	SCALAR	HOUR	SCALAR	HOUR	SCALAR	HOUR	SCALAR
1	.0000E+00	2	.0000E+00	3	.0000E+00	4	.0000E+00	5	.0000E+00	6	.0000E+00	7	.0000E+00	8	.0000E+00
9	.0000E+00	10	.0000E+00	11	.0000E+00	12	.0000E+00	13	.0000E+00	14	.0000E+00	15	.0000E+00	16	.0000E+00
17	.0000E+00	18	.0000E+00	19	.0000E+00	20	.0000E+00	21	.0000E+00	22	.0000E+00	23	.0000E+00	24	.0000E+00

DAY OF WEEK = SUNDAY

HOUR	SCALAR	HOUR	SCALAR	HOUR	SCALAR	HOUR	SCALAR	HOUR	SCALAR	HOUR	SCALAR	HOUR	SCALAR	HOUR	SCALAR
1	.0000E+00	2	.0000E+00	3	.0000E+00	4	.0000E+00	5	.0000E+00	6	.0000E+00	7	.0000E+00	8	.0000E+00
9	.0000E+00	10	.0000E+00	11	.0000E+00	12	.0000E+00	13	.0000E+00	14	.0000E+00	15	.0000E+00	16	.0000E+00

* SOURCE EMISSION RATE SCALARS WHICH VARY DIURNALLY AND BY DAY OF WEEK (HRDOW7) *

SOURCE ID = L0000064 ; SOURCE TYPE = VOLUME :

HOUR SCALAR HOUR SCALAR HOUR SCALAR HOUR SCALAR HOUR SCALAR HOUR SCALAR HOUR SCALAR HOUR SCALAR

DAY OF WEEK = MONDAY

1 .0000E+00 2 .0000E+00 3 .0000E+00 4 .0000E+00 5 .0000E+00 6 .0000E+00 7 .0000E+00 8 .1000E+01
9 .1000E+01 10 .1000E+01 11 .1000E+01 12 .1000E+01 13 .1000E+01 14 .1000E+01 15 .1000E+01 16 .0000E+00
17 .0000E+00 18 .0000E+00 19 .0000E+00 20 .0000E+00 21 .0000E+00 22 .0000E+00 23 .0000E+00 24 .0000E+00

DAY OF WEEK = TUESDAY

1 .0000E+00 2 .0000E+00 3 .0000E+00 4 .0000E+00 5 .0000E+00 6 .0000E+00 7 .0000E+00 8 .1000E+01
9 .1000E+01 10 .1000E+01 11 .1000E+01 12 .1000E+01 13 .1000E+01 14 .1000E+01 15 .1000E+01 16 .0000E+00
17 .0000E+00 18 .0000E+00 19 .0000E+00 20 .0000E+00 21 .0000E+00 22 .0000E+00 23 .0000E+00 24 .0000E+00

DAY OF WEEK = WEDNESDY

1 .0000E+00 2 .0000E+00 3 .0000E+00 4 .0000E+00 5 .0000E+00 6 .0000E+00 7 .0000E+00 8 .1000E+01
9 .1000E+01 10 .1000E+01 11 .1000E+01 12 .1000E+01 13 .1000E+01 14 .1000E+01 15 .1000E+01 16 .0000E+00
17 .0000E+00 18 .0000E+00 19 .0000E+00 20 .0000E+00 21 .0000E+00 22 .0000E+00 23 .0000E+00 24 .0000E+00

DAY OF WEEK = THURSDAY

1 .0000E+00 2 .0000E+00 3 .0000E+00 4 .0000E+00 5 .0000E+00 6 .0000E+00 7 .0000E+00 8 .1000E+01
9 .1000E+01 10 .1000E+01 11 .1000E+01 12 .1000E+01 13 .1000E+01 14 .1000E+01 15 .1000E+01 16 .0000E+00
17 .0000E+00 18 .0000E+00 19 .0000E+00 20 .0000E+00 21 .0000E+00 22 .0000E+00 23 .0000E+00 24 .0000E+00

DAY OF WEEK = FRIDAY

1 .0000E+00 2 .0000E+00 3 .0000E+00 4 .0000E+00 5 .0000E+00 6 .0000E+00 7 .0000E+00 8 .1000E+01
9 .1000E+01 10 .1000E+01 11 .1000E+01 12 .1000E+01 13 .1000E+01 14 .1000E+01 15 .1000E+01 16 .0000E+00
17 .0000E+00 18 .0000E+00 19 .0000E+00 20 .0000E+00 21 .0000E+00 22 .0000E+00 23 .0000E+00 24 .0000E+00

DAY OF WEEK = SATURDAY

1 .0000E+00 2 .0000E+00 3 .0000E+00 4 .0000E+00 5 .0000E+00 6 .0000E+00 7 .0000E+00 8 .0000E+00
9 .0000E+00 10 .0000E+00 11 .0000E+00 12 .0000E+00 13 .0000E+00 14 .0000E+00 15 .0000E+00 16 .0000E+00
17 .0000E+00 18 .0000E+00 19 .0000E+00 20 .0000E+00 21 .0000E+00 22 .0000E+00 23 .0000E+00 24 .0000E+00

DAY OF WEEK = SUNDAY

1 .0000E+00 2 .0000E+00 3 .0000E+00 4 .0000E+00 5 .0000E+00 6 .0000E+00 7 .0000E+00 8 .0000E+00
9 .0000E+00 10 .0000E+00 11 .0000E+00 12 .0000E+00 13 .0000E+00 14 .0000E+00 15 .0000E+00 16 .0000E+00
17 .0000E+00 18 .0000E+00 19 .0000E+00 20 .0000E+00 21 .0000E+00 22

*** MODELOPTs: RegDFAULT CONC ELEV URBAN ADJ_U*

* SOURCE EMISSION RATE SCALARS WHICH VARY DIURNALLY AND BY DAY OF WEEK (HRDOW7) *

SOURCE ID = L0000065 ; SOURCE TYPE = VOLUME :

HOUR	SCALAR	HOUR	SCALAR	HOUR	SCALAR	HOUR	SCALAR	HOUR	SCALAR	HOUR	SCALAR	HOUR	SCALAR	HOUR	SCALAR

DAY OF WEEK = MONDAY

1	.0000E+00	2	.0000E+00	3	.0000E+00	4	.0000E+00	5	.0000E+00	6	.0000E+00	7	.0000E+00	8	.1000E+01
9	.1000E+01	10	.1000E+01	11	.1000E+01	12	.1000E+01	13	.1000E+01	14	.1000E+01	15	.1000E+01	16	.0000E+00
17	.0000E+00	18	.0000E+00	19	.0000E+00	20	.0000E+00	21	.0000E+00	22	.0000E+00	23	.0000E+00	24	.0000E+00

DAY OF WEEK = TUESDAY

1	.0000E+00	2	.0000E+00	3	.0000E+00	4	.0000E+00	5	.0000E+00	6	.0000E+00	7	.0000E+00	8	.1000E+01
9	.1000E+01	10	.1000E+01	11	.1000E+01	12	.1000E+01	13	.1000E+01	14	.1000E+01	15	.1000E+01	16	.0000E+00
17	.0000E+00	18	.0000E+00	19	.0000E+00	20	.0000E+00	21	.0000E+00	22	.0000E+00	23	.0000E+00	24	.0000E+00

DAY OF WEEK = WEDNESDY

1	.0000E+00	2	.0000E+00	3	.0000E+00	4	.0000E+00	5	.0000E+00	6	.0000E+00	7	.0000E+00	8	.1000E+01
9	.1000E+01	10	.1000E+01	11	.1000E+01	12	.1000E+01	13	.1000E+01	14	.1000E+01	15	.1000E+01	16	.0000E+00
17	.0000E+00	18	.0000E+00	19	.0000E+00	20	.0000E+00	21	.0000E+00	22	.0000E+00	23	.0000E+00	24	.0000E+00

DAY OF WEEK = THURSDAY

1	.0000E+00	2	.0000E+00	3	.0000E+00	4	.0000E+00	5	.0000E+00	6	.0000E+00	7	.0000E+00	8	.1000E+01
9	.1000E+01	10	.1000E+01	11	.1000E+01	12	.1000E+01	13	.1000E+01	14	.1000E+01	15	.1000E+01	16	.0000E+00
17	.0000E+00	18	.0000E+00	19	.0000E+00	20	.0000E+00	21	.0000E+00	22	.0000E+00	23	.0000E+00	24	.0000E+00

DAY OF WEEK = FRIDAY

1	.0000E+00	2	.0000E+00	3	.0000E+00	4	.0000E+00	5	.0000E+00	6	.0000E+00	7	.0000E+00	8	.1000E+01
9	.1000E+01	10	.1000E+01	11	.1000E+01	12	.1000E+01	13	.1000E+01	14	.1000E+01	15	.1000E+01	16	.0000E+00
17	.0000E+00	18	.0000E+00	19	.0000E+00	20	.0000E+00	21	.0000E+00	22	.0000E+00	23	.0000E+00	24	.0000E+00

DAY OF WEEK = SATURDAY

1	.0000E+00	2	.0000E+00	3	.0000E+00	4	.0000E+00	5	.0000E+00	6	.0000E+00	7	.0000E+00	8	.0000E+00
9	.0000E+00	10	.0000E+00	11	.0000E+00	12	.0000E+00	13	.0000E+00	14	.0000E+00	15	.0000E+00	16	.0000E+00
17	.0000E+00	18	.0000E+00	19	.0000E+00	20	.0000E+00	21	.0000E+00	22	.0000E+00	23	.0000E+00	24	.0000E+00

DAY OF WEEK = SUNDAY

1	.0000E+00	2	.0000E+00	3	.0000E+00	4	.0000E+00	5	.0000E+00	6	.0000E+00	7	.0000E+00	8	.0000E+00
9	.0000E+00	10	.0000E+00	11	.0000E+00	12	.0000E+00	13	.0000E+00	14	.0000E+00	15	.0000E+00	16	.0000E+00
17	.0000E+00	18	.0000E+00	19	.0000E+00	20	.0000E+00	21	.0000E+00	22	.0000E+00	23	.0000E+00	24	.0000E+00

*** MODELOPTs: RegDFAULT CONC ELEV URBAN ADJ_U*

* SOURCE EMISSION RATE SCALARS WHICH VARY DIURNALLY AND BY DAY OF WEEK (HRDOW7) *

SOURCE ID = L0000066 ; SOURCE TYPE = VOLUME :

HOUR	SCALAR	HOUR	SCALAR	HOUR	SCALAR	HOUR	SCALAR	HOUR	SCALAR	HOUR	SCALAR	HOUR	SCALAR	HOUR	SCALAR

DAY OF WEEK = MONDAY

1	.0000E+00	2	.0000E+00	3	.0000E+00	4	.0000E+00	5	.0000E+00	6	.0000E+00	7	.0000E+00	8	.1000E+01
9	.1000E+01	10	.1000E+01	11	.1000E+01	12	.1000E+01	13	.1000E+01	14	.1000E+01	15	.1000E+01	16	.0000E+00
17	.0000E+00	18	.0000E+00	19	.0000E+00	20	.0000E+00	21	.0000E+00	22	.0000E+00	23	.0000E+00	24	.0000E+00

DAY OF WEEK = TUESDAY

1	.0000E+00	2	.0000E+00	3	.0000E+00	4	.0000E+00	5	.0000E+00	6	.0000E+00	7	.0000E+00	8	.1000E+01
9	.1000E+01	10	.1000E+01	11	.1000E+01	12	.1000E+01	13	.1000E+01	14	.1000E+01	15	.1000E+01	16	.0000E+00
17	.0000E+00	18	.0000E+00	19	.0000E+00	20	.0000E+00	21	.0000E+00	22	.0000E+00	23	.0000E+00	24	.0000E+00

DAY OF WEEK = WEDNESDY

1	.0000E+00	2	.0000E+00	3	.0000E+00	4	.0000E+00	5	.0000E+00	6	.0000E+00	7	.0000E+00	8	.1000E+01
9	.1000E+01	10	.1000E+01	11	.1000E+01	12	.1000E+01	13	.1000E+01	14	.1000E+01	15	.1000E+01	16	.0000E+00
17	.0000E+00	18	.0000E+00	19	.0000E+00	20	.0000E+00	21	.0000E+00	22	.0000E+00	23	.0000E+00	24	.0000E+00

DAY OF WEEK = THURSDAY

1	.0000E+00	2	.0000E+00	3	.0000E+00	4	.0000E+00	5	.0000E+00	6	.0000E+00	7	.0000E+00	8	.1000E+01
9	.1000E+01	10	.1000E+01	11	.1000E+01	12	.1000E+01	13	.1000E+01	14	.1000E+01	15	.1000E+01	16	.0000E+00
17	.0000E+00	18	.0000E+00	19	.0000E+00	20	.0000E+00	21	.0000E+00	22	.0000E+00	23	.0000E+00	24	.0000E+00

DAY OF WEEK = FRIDAY

1	.0000E+00	2	.0000E+00	3	.0000E+00	4	.0000E+00	5	.0000E+00	6	.0000E+00	7	.0000E+00	8	.1000E+01
9	.1000E+01	10	.1000E+01	11	.1000E+01	12	.1000E+01	13	.1000E+01	14	.1000E+01	15	.1000E+01	16	.0000E+00
17	.0000E+00	18	.0000E+00	19	.0000E+00	20	.0000E+00	21	.0000E+00	22	.0000E+00	23	.0000E+00	24	.0000E+00

DAY OF WEEK = SATURDAY

1	.0000E+00	2	.0000E+00	3	.0000E+00	4	.0000E+00	5	.0000E+00	6	.0000E+00	7	.0000E+00	8	.0000E+00
9	.0000E+00	10	.0000E+00	11	.0000E+00	12	.0000E+00	13	.0000E+00	14	.0000E+00	15	.0000E+00	16	.0000E+00
17	.0000E+00	18	.0000E+00	19	.0000E+00	20	.0000E+00	21	.0000E+00	22	.0000E+00	23	.0000E+00	24	.0000E+00

DAY OF WEEK = SUNDAY

1	.0000E+00	2	.0000E+00	3	.0000E+00	4	.0000E+00	5	.0000E+00	6	.0000E+00	7	.0000E+00	8	.0000E+00
9	.0000E+00	10	.0000E+00	11	.0000E+00	12	.0000E+00	13	.0000E+00	14	.0000E+00	15	.0000E+00	16	.0000E+00
17	.0000E+00	18	.0000E+00	19	.0000E+00	20	.0000E+00	21	.0000E+00	22	.0000E+00	23	.0000E+00	24	.0000E+00

* SOURCE EMISSION RATE SCALARS WHICH VARY DIURNALLY AND BY DAY OF WEEK (HRDOW7) *

SOURCE ID = L0000067 ; SOURCE TYPE = VOLUME :

HOUR	SCALAR	HOUR	SCALAR	HOUR	SCALAR	HOUR	SCALAR	HOUR	SCALAR	HOUR	SCALAR
DAY OF WEEK = MONDAY											
1	.0000E+00	2	.0000E+00	3	.0000E+00	4	.0000E+00	5	.0000E+00	6	.0000E+00
7	.0000E+00	8	.1000E+01	9	.1000E+01	10	.1000E+01	11	.1000E+01	12	.1000E+01
13	.1000E+01	14	.1000E+01	15	.1000E+01	16	.0000E+00	17	.0000E+00	18	.0000E+00
19	.0000E+00	20	.0000E+00	21	.0000E+00	22	.0000E+00	23	.0000E+00	24	.0000E+00
DAY OF WEEK = TUESDAY											
1	.0000E+00	2	.0000E+00	3	.0000E+00	4	.0000E+00	5	.0000E+00	6	.0000E+00
7	.0000E+00	8	.1000E+01	9	.1000E+01	10	.1000E+01	11	.1000E+01	12	.1000E+01
13	.1000E+01	14	.1000E+01	15	.1000E+01	16	.0000E+00	17	.0000E+00	18	.0000E+00
19	.0000E+00	20	.0000E+00	21	.0000E+00	22	.0000E+00	23	.0000E+00	24	.0000E+00
DAY OF WEEK = WEDNESDY											
1	.0000E+00	2	.0000E+00	3	.0000E+00	4	.0000E+00	5	.0000E+00	6	.0000E+00
7	.0000E+00	8	.1000E+01	9	.1000E+01	10	.1000E+01	11	.1000E+01	12	.1000E+01
13	.1000E+01	14	.1000E+01	15	.1000E+01	16	.0000E+00	17	.0000E+00	18	.0000E+00
19	.0000E+00	20	.0000E+00	21	.0000E+00	22	.0000E+00	23	.0000E+00	24	.0000E+00
DAY OF WEEK = THURSDAY											
1	.0000E+00	2	.0000E+00	3	.0000E+00	4	.0000E+00	5	.0000E+00	6	.0000E+00
7	.0000E+00	8	.1000E+01	9	.1000E+01	10	.1000E+01	11	.1000E+01	12	.1000E+01
13	.1000E+01	14	.1000E+01	15	.1000E+01	16	.0000E+00	17	.0000E+00	18	.0000E+00
19	.0000E+00	20	.0000E+00	21	.0000E+00	22	.0000E+00	23	.0000E+00	24	.0000E+00
DAY OF WEEK = FRIDAY											
1	.0000E+00	2	.0000E+00	3	.0000E+00	4	.0000E+00	5	.0000E+00	6	.0000E+00
7	.0000E+00	8	.1000E+01	9	.1000E+01	10	.1000E+01	11	.1000E+01	12	.1000E+01
13	.1000E+01	14	.1000E+01	15	.1000E+01	16	.0000E+00	17	.0000E+00	18	.0000E+00
19	.0000E+00	20	.0000E+00	21	.0000E+00	22	.0000E+00	23	.0000E+00	24	.0000E+00
DAY OF WEEK = SATURDAY											
1	.0000E+00	2	.0000E+00	3	.0000E+00	4	.0000E+00	5	.0000E+00	6	.0000E+00
7	.0000E+00	8	.0000E+00	9	.0000E+00	10	.0000E+00	11	.0000E+00	12	.0000E+00
13	.0000E+00	14	.0000E+00	15	.0000E+00	16	.0000E+00	17	.0000E+00	18	.0000E+00
19	.0000E+00	20	.0000E+00	21	.0000E+00	22	.0000E+00	23	.0000E+00	24	.0000E+00
DAY OF WEEK = SUNDAY											
1	.0000E+00	2	.0000E+00	3	.0000E+00	4	.0000E+00	5	.0000E+00	6	.0000E+00
7	.0000E+00	8	.0000E+00	9	.0000E+00	10	.0000E+00	11	.0000E+00	12	.0000E+00
13	.0000E+00	14	.0000E+00	15	.0000E+00	16	.0000E+00	17	.0000E+00	18	.0000E+00
19	.0000E+00	20	.0000E+00	21	.0000E+00	22	.0000E+00	23	.0000E+00	24	.0000E+00

* SOURCE EMISSION RATE SCALARS WHICH VARY DIURNALLY AND BY DAY OF WEEK (HRDOW7) *

SOURCE ID = L0000068 ; SOURCE TYPE = VOLUME :

HOUR	SCALAR	HOUR	SCALAR	HOUR	SCALAR	HOUR	SCALAR	HOUR	SCALAR	HOUR	SCALAR	HOUR	SCALAR

DAY OF WEEK = MONDAY

1	.0000E+00	2	.0000E+00	3	.0000E+00	4	.0000E+00	5	.0000E+00	6	.0000E+00	7	.0000E+00
8	.1000E+01	9	.1000E+01	10	.1000E+01	11	.1000E+01	12	.1000E+01	13	.1000E+01	14	.1000E+01
15	.1000E+01	16	.0000E+00	17	.0000E+00	18	.0000E+00	19	.0000E+00	20	.0000E+00	21	.0000E+00
22	.0000E+00	23	.0000E+00	24	.0000E+00								

DAY OF WEEK = TUESDAY

1	.0000E+00	2	.0000E+00	3	.0000E+00	4	.0000E+00	5	.0000E+00	6	.0000E+00	7	.0000E+00
8	.1000E+01	9	.1000E+01	10	.1000E+01	11	.1000E+01	12	.1000E+01	13	.1000E+01	14	.1000E+01
15	.1000E+01	16	.0000E+00	17	.0000E+00	18	.0000E+00	19	.0000E+00	20	.0000E+00	21	.0000E+00
22	.0000E+00	23	.0000E+00	24	.0000E+00								

DAY OF WEEK = WEDNESDY

1	.0000E+00	2	.0000E+00	3	.0000E+00	4	.0000E+00	5	.0000E+00	6	.0000E+00	7	.0000E+00
8	.1000E+01	9	.1000E+01	10	.1000E+01	11	.1000E+01	12	.1000E+01	13	.1000E+01	14	.1000E+01
15	.1000E+01	16	.0000E+00	17	.0000E+00	18	.0000E+00	19	.0000E+00	20	.0000E+00	21	.0000E+00
22	.0000E+00	23	.0000E+00	24	.0000E+00								

DAY OF WEEK = THURSDAY

1	.0000E+00	2	.0000E+00	3	.0000E+00	4	.0000E+00	5	.0000E+00	6	.0000E+00	7	.0000E+00
8	.1000E+01	9	.1000E+01	10	.1000E+01	11	.1000E+01	12	.1000E+01	13	.1000E+01	14	.1000E+01
15	.1000E+01	16	.0000E+00	17	.0000E+00	18	.0000E+00	19	.0000E+00	20	.0000E+00	21	.0000E+00
22	.0000E+00	23	.0000E+00	24	.0000E+00								

DAY OF WEEK = FRIDAY

1	.0000E+00	2	.0000E+00	3	.0000E+00	4	.0000E+00	5	.0000E+00	6	.0000E+00	7	.0000E+00
8	.1000E+01	9	.1000E+01	10	.1000E+01	11	.1000E+01	12	.1000E+01	13	.1000E+01	14	.1000E+01
15	.1000E+01	16	.0000E+00	17	.0000E+00	18	.0000E+00	19	.0000E+00	20	.0000E+00	21	.0000E+00
22	.0000E+00	23	.0000E+00	24	.0000E+00								

DAY OF WEEK = SATURDAY

1	.0000E+00	2	.0000E+00	3	.0000E+00	4	.0000E+00	5	.0000E+00	6	.0000E+00	7	.0000E+00
8	.0000E+00	9	.0000E+00	10	.0000E+00	11	.0000E+00	12	.0000E+00	13	.0000E+00	14	.0000E+00
15	.0000E+00	16	.0000E+00	17	.0000E+00	18	.0000E+00	19	.0000E+00	20	.0000E+00	21	.0000E+00
22	.0000E+00	23	.0000E+00	24	.0000E+00								

DAY OF WEEK = SUNDAY

1	.0000E+00	2	.0000E+00	3	.0000E+00	4	.0000E+00	5	.0000E+00	6	.0000E+00	7	.0000E+00
8	.0000E+00	9	.0000E+00	10	.0000E+00	11	.0000E+00	12	.0000E+00	13	.0000E+00	14	.0000E+00
15	.0000E+00	16	.0000E+00	17	.0000E+00	18	.0000E+00	19	.0000E+00	20	.0000E+00	21	.0000E+00
22	.0000E+00	23	.0000E+00	24	.0000E+00								

*** MODELOPTs: RegDFAULT CONC ELEV URBAN ADJ_U*

* SOURCE EMISSION RATE SCALARS WHICH VARY DIURNALLY AND BY DAY OF WEEK (HRDOW7) *

SOURCE ID = L0000069 ; SOURCE TYPE = VOLUME :

HOUR	SCALAR	HOUR	SCALAR	HOUR	SCALAR	HOUR	SCALAR	HOUR	SCALAR	HOUR	SCALAR	HOUR	SCALAR

DAY OF WEEK = MONDAY

1	.0000E+00	2	.0000E+00	3	.0000E+00	4	.0000E+00	5	.0000E+00	6	.0000E+00	7	.0000E+00
8	.1000E+01	9	.1000E+01	10	.1000E+01	11	.1000E+01	12	.1000E+01	13	.1000E+01	14	.1000E+01
15	.1000E+01	16	.0000E+00	17	.0000E+00	18	.0000E+00	19	.0000E+00	20	.0000E+00	21	.0000E+00
22	.0000E+00	23	.0000E+00	24	.0000E+00								

DAY OF WEEK = TUESDAY

1	.0000E+00	2	.0000E+00	3	.0000E+00	4	.0000E+00	5	.0000E+00	6	.0000E+00	7	.0000E+00
8	.1000E+01	9	.1000E+01	10	.1000E+01	11	.1000E+01	12	.1000E+01	13	.1000E+01	14	.1000E+01
15	.1000E+01	16	.0000E+00	17	.0000E+00	18	.0000E+00	19	.0000E+00	20	.0000E+00	21	.0000E+00
22	.0000E+00	23	.0000E+00	24	.0000E+00								

DAY OF WEEK = WEDNESDY

1	.0000E+00	2	.0000E+00	3	.0000E+00	4	.0000E+00	5	.0000E+00	6	.0000E+00	7	.0000E+00
8	.1000E+01	9	.1000E+01	10	.1000E+01	11	.1000E+01	12	.1000E+01	13	.1000E+01	14	.1000E+01
15	.1000E+01	16	.0000E+00	17	.0000E+00	18	.0000E+00	19	.0000E+00	20	.0000E+00	21	.0000E+00
22	.0000E+00	23	.0000E+00	24	.0000E+00								

DAY OF WEEK = THURSDAY

1	.0000E+00	2	.0000E+00	3	.0000E+00	4	.0000E+00	5	.0000E+00	6	.0000E+00	7	.0000E+00
8	.1000E+01	9	.1000E+01	10	.1000E+01	11	.1000E+01	12	.1000E+01	13	.1000E+01	14	.1000E+01
15	.1000E+01	16	.0000E+00	17	.0000E+00	18	.0000E+00	19	.0000E+00	20	.0000E+00	21	.0000E+00
22	.0000E+00	23	.0000E+00	24	.0000E+00								

DAY OF WEEK = FRIDAY

1	.0000E+00	2	.0000E+00	3	.0000E+00	4	.0000E+00	5	.0000E+00	6	.0000E+00	7	.0000E+00
8	.1000E+01	9	.1000E+01	10	.1000E+01	11	.1000E+01	12	.1000E+01	13	.1000E+01	14	.1000E+01
15	.1000E+01	16	.0000E+00	17	.0000E+00	18	.0000E+00	19	.0000E+00	20	.0000E+00	21	.0000E+00
22	.0000E+00	23	.0000E+00	24	.0000E+00								

DAY OF WEEK = SATURDAY

1	.0000E+00	2	.0000E+00	3	.0000E+00	4	.0000E+00	5	.0000E+00	6	.0000E+00	7	.0000E+00
8	.0000E+00	9	.0000E+00	10	.0000E+00	11	.0000E+00	12	.0000E+00	13	.0000E+00	14	.0000E+00
15	.0000E+00	16	.0000E+00	17	.0000E+00	18	.0000E+00	19	.0000E+00	20	.0000E+00	21	.0000E+00
22	.0000E+00	23	.0000E+00	24	.0000E+00								

DAY OF WEEK = SUNDAY

1	.0000E+00	2	.0000E+00	3	.0000E+00	4	.0000E+00	5	.0000E+00	6	.0000E+00	7	.0000E+00
8	.0000E+00	9	.0000E+00	10	.0000E+00	11	.0000E+00	12	.0000E+00	13	.0000E+00	14	.0000E+00
15	.0000E+00	16	.0000E+00	17	.0000E+00	18	.0000E+00	19	.0000E+00	20	.0000E+00	21	.0000E+00
22	.0000E+00	23	.0000E+00	24	.0000E+00								

*** MODELOPTs: RegDFAULT CONC ELEV URBAN ADJ_U*

* SOURCE EMISSION RATE SCALARS WHICH VARY DIURNALLY AND BY DAY OF WEEK (HRDOW7) *

SOURCE ID = L0000070 ; SOURCE TYPE = VOLUME :

HOUR	SCALAR	HOUR	SCALAR	HOUR	SCALAR	HOUR	SCALAR	HOUR	SCALAR	HOUR	SCALAR	HOUR	SCALAR	HOUR	SCALAR
DAY OF WEEK = MONDAY															
1	.0000E+00	2	.0000E+00	3	.0000E+00	4	.0000E+00	5	.0000E+00	6	.0000E+00	7	.0000E+00	8	.1000E+01
9	.1000E+01	10	.1000E+01	11	.1000E+01	12	.1000E+01	13	.1000E+01	14	.1000E+01	15	.1000E+01	16	.0000E+00
17	.0000E+00	18	.0000E+00	19	.0000E+00	20	.0000E+00	21	.0000E+00	22	.0000E+00	23	.0000E+00	24	.0000E+00
DAY OF WEEK = TUESDAY															
1	.0000E+00	2	.0000E+00	3	.0000E+00	4	.0000E+00	5	.0000E+00	6	.0000E+00	7	.0000E+00	8	.1000E+01
9	.1000E+01	10	.1000E+01	11	.1000E+01	12	.1000E+01	13	.1000E+01	14	.1000E+01	15	.1000E+01	16	.0000E+00
17	.0000E+00	18	.0000E+00	19	.0000E+00	20	.0000E+00	21	.0000E+00	22	.0000E+00	23	.0000E+00	24	.0000E+00
DAY OF WEEK = WEDNESDY															
1	.0000E+00	2	.0000E+00	3	.0000E+00	4	.0000E+00	5	.0000E+00	6	.0000E+00	7	.0000E+00	8	.1000E+01
9	.1000E+01	10	.1000E+01	11	.1000E+01	12	.1000E+01	13	.1000E+01	14	.1000E+01	15	.1000E+01	16	.0000E+00
17	.0000E+00	18	.0000E+00	19	.0000E+00	20	.0000E+00	21	.0000E+00	22	.0000E+00	23	.0000E+00	24	.0000E+00
DAY OF WEEK = THURSDAY															
1	.0000E+00	2	.0000E+00	3	.0000E+00	4	.0000E+00	5	.0000E+00	6	.0000E+00	7	.0000E+00	8	.1000E+01
9	.1000E+01	10	.1000E+01	11	.1000E+01	12	.1000E+01	13	.1000E+01	14	.1000E+01	15	.1000E+01	16	.0000E+00
17	.0000E+00	18	.0000E+00	19	.0000E+00	20	.0000E+00	21	.0000E+00	22	.0000E+00	23	.0000E+00	24	.0000E+00
DAY OF WEEK = FRIDAY															
1	.0000E+00	2	.0000E+00	3	.0000E+00	4	.0000E+00	5	.0000E+00	6	.0000E+00	7	.0000E+00	8	.1000E+01
9	.1000E+01	10	.1000E+01	11	.1000E+01	12	.1000E+01	13	.1000E+01	14	.1000E+01	15	.1000E+01	16	.0000E+00
17	.0000E+00	18	.0000E+00	19	.0000E+00	20	.0000E+00	21	.0000E+00	22	.0000E+00	23	.0000E+00	24	.0000E+00
DAY OF WEEK = SATURDAY															
1	.0000E+00	2	.0000E+00	3	.0000E+00	4	.0000E+00	5	.0000E+00	6	.0000E+00	7	.0000E+00	8	.0000E+00
9	.0000E+00	10	.0000E+00	11	.0000E+00	12	.0000E+00	13	.0000E+00	14	.0000E+00	15	.0000E+00	16	.0000E+00
17	.0000E+00	18	.0000E+00	19	.0000E+00	20	.0000E+00	21	.0000E+00	22	.0000E+00	23	.0000E+00	24	.0000E+00
DAY OF WEEK = SUNDAY															
1	.0000E+00	2	.0000E+00	3	.0000E+00	4	.0000E+00	5	.0000E+00	6	.0000E+00	7	.0000E+00	8	.0000E+00
9	.0000E+00	10	.0000E+00	11	.0000E+00	12	.0000E+00	13	.0000E+00	14	.0000E+00	15	.0000E+00	16	.0000E+00
17	.0000E+00	18	.0000E+00	19	.0000E+00	20	.0000E+00	21	.0000E+00	22	.0000E+00	23	.0000E+00	24	.0000E+00

*** MODELOPTs: RegDFAULT CONC ELEV URBAN ADJ_U*

* SOURCE EMISSION RATE SCALARS WHICH VARY DIURNALLY AND BY DAY OF WEEK (HRDOW7) *

SOURCE ID = L0000071 ; SOURCE TYPE = VOLUME :

HOUR	SCALAR	HOUR	SCALAR	HOUR	SCALAR	HOUR	SCALAR	HOUR	SCALAR	HOUR	SCALAR	HOUR	SCALAR	HOUR	SCALAR
DAY OF WEEK = MONDAY															
1	.0000E+00	2	.0000E+00	3	.0000E+00	4	.0000E+00	5	.0000E+00	6	.0000E+00	7	.0000E+00	8	.1000E+01
9	.1000E+01	10	.1000E+01	11	.1000E+01	12	.1000E+01	13	.1000E+01	14	.1000E+01	15	.1000E+01	16	.0000E+00
17	.0000E+00	18	.0000E+00	19	.0000E+00	20	.0000E+00	21	.0000E+00	22	.0000E+00	23	.0000E+00	24	.0000E+00
DAY OF WEEK = TUESDAY															
1	.0000E+00	2	.0000E+00	3	.0000E+00	4	.0000E+00	5	.0000E+00	6	.0000E+00	7	.0000E+00	8	.1000E+01
9	.1000E+01	10	.1000E+01	11	.1000E+01	12	.1000E+01	13	.1000E+01	14	.1000E+01	15	.1000E+01	16	.0000E+00
17	.0000E+00	18	.0000E+00	19	.0000E+00	20	.0000E+00	21	.0000E+00	22	.0000E+00	23	.0000E+00	24	.0000E+00
DAY OF WEEK = WEDNESDY															
1	.0000E+00	2	.0000E+00	3	.0000E+00	4	.0000E+00	5	.0000E+00	6	.0000E+00	7	.0000E+00	8	.1000E+01
9	.1000E+01	10	.1000E+01	11	.1000E+01	12	.1000E+01	13	.1000E+01	14	.1000E+01	15	.1000E+01	16	.0000E+00
17	.0000E+00	18	.0000E+00	19	.0000E+00	20	.0000E+00	21	.0000E+00	22	.0000E+00	23	.0000E+00	24	.0000E+00
DAY OF WEEK = THURSDAY															
1	.0000E+00	2	.0000E+00	3	.0000E+00	4	.0000E+00	5	.0000E+00	6	.0000E+00	7	.0000E+00	8	.1000E+01
9	.1000E+01	10	.1000E+01	11	.1000E+01	12	.1000E+01	13	.1000E+01	14	.1000E+01	15	.1000E+01	16	.0000E+00
17	.0000E+00	18	.0000E+00	19	.0000E+00	20	.0000E+00	21	.0000E+00	22	.0000E+00	23	.0000E+00	24	.0000E+00
DAY OF WEEK = FRIDAY															
1	.0000E+00	2	.0000E+00	3	.0000E+00	4	.0000E+00	5	.0000E+00	6	.0000E+00	7	.0000E+00	8	.1000E+01
9	.1000E+01	10	.1000E+01	11	.1000E+01	12	.1000E+01	13	.1000E+01	14	.1000E+01	15	.1000E+01	16	.0000E+00
17	.0000E+00	18	.0000E+00	19	.0000E+00	20	.0000E+00	21	.0000E+00	22	.0000E+00	23	.0000E+00	24	.0000E+00
DAY OF WEEK = SATURDAY															
1	.0000E+00	2	.0000E+00	3	.0000E+00	4	.0000E+00	5	.0000E+00	6	.0000E+00	7	.0000E+00	8	.0000E+00
9	.0000E+00	10	.0000E+00	11	.0000E+00	12	.0000E+00	13	.0000E+00	14	.0000E+00	15	.0000E+00	16	.0000E+00
17	.0000E+00	18	.0000E+00	19	.0000E+00	20	.0000E+00	21	.0000E+00	22	.0000E+00	23	.0000E+00	24	.0000E+00
DAY OF WEEK = SUNDAY															
1	.0000E+00	2	.0000E+00	3	.0000E+00	4	.0000E+00	5	.0000E+00	6	.0000E+00	7	.0000E+00	8	.0000E+00
9	.0000E+00	10	.0000E+00	11	.0000E+00	12	.0000E+00	13	.0000E+00	14	.0000E+00	15	.0000E+00	16	.0000E+00
17	.0000E+00	18	.0000E+00	19	.0000E+00	20	.0000E+00	21	.0000E+00	22	.0000E+00	23	.0000E+00	24	.0000E+00

* SOURCE EMISSION RATE SCALARS WHICH VARY DIURNALLY AND BY DAY OF WEEK (HRDOW7) *

SOURCE ID = L0000072 ; SOURCE TYPE = VOLUME :

HOUR	SCALAR	HOUR	SCALAR	HOUR	SCALAR	HOUR	SCALAR	HOUR	SCALAR	HOUR	SCALAR	HOUR	SCALAR
DAY OF WEEK = MONDAY													
1	.0000E+00	2	.0000E+00	3	.0000E+00	4	.0000E+00	5	.0000E+00	6	.0000E+00	7	.0000E+00
8	.1000E+01	9	.1000E+01	10	.1000E+01	11	.1000E+01	12	.1000E+01	13	.1000E+01	14	.1000E+01
15	.1000E+01	16	.0000E+00	17	.0000E+00	18	.0000E+00	19	.0000E+00	20	.0000E+00	21	.0000E+00
22	.0000E+00	23	.0000E+00	24	.0000E+00								
DAY OF WEEK = TUESDAY													
1	.0000E+00	2	.0000E+00	3	.0000E+00	4	.0000E+00	5	.0000E+00	6	.0000E+00	7	.0000E+00
8	.1000E+01	9	.1000E+01	10	.1000E+01	11	.1000E+01	12	.1000E+01	13	.1000E+01	14	.1000E+01
15	.1000E+01	16	.0000E+00	17	.0000E+00	18	.0000E+00	19	.0000E+00	20	.0000E+00	21	.0000E+00
22	.0000E+00	23	.0000E+00	24	.0000E+00								
DAY OF WEEK = WEDNESDY													
1	.0000E+00	2	.0000E+00	3	.0000E+00	4	.0000E+00	5	.0000E+00	6	.0000E+00	7	.0000E+00
8	.1000E+01	9	.1000E+01	10	.1000E+01	11	.1000E+01	12	.1000E+01	13	.1000E+01	14	.1000E+01
15	.1000E+01	16	.0000E+00	17	.0000E+00	18	.0000E+00	19	.0000E+00	20	.0000E+00	21	.0000E+00
22	.0000E+00	23	.0000E+00	24	.0000E+00								
DAY OF WEEK = THURSDAY													
1	.0000E+00	2	.0000E+00	3	.0000E+00	4	.0000E+00	5	.0000E+00	6	.0000E+00	7	.0000E+00
8	.1000E+01	9	.1000E+01	10	.1000E+01	11	.1000E+01	12	.1000E+01	13	.1000E+01	14	.1000E+01
15	.1000E+01	16	.0000E+00	17	.0000E+00	18	.0000E+00	19	.0000E+00	20	.0000E+00	21	.0000E+00
22	.0000E+00	23	.0000E+00	24	.0000E+00								
DAY OF WEEK = FRIDAY													
1	.0000E+00	2	.0000E+00	3	.0000E+00	4	.0000E+00	5	.0000E+00	6	.0000E+00	7	.0000E+00
8	.1000E+01	9	.1000E+01	10	.1000E+01	11	.1000E+01	12	.1000E+01	13	.1000E+01	14	.1000E+01
15	.1000E+01	16	.0000E+00	17	.0000E+00	18	.0000E+00	19	.0000E+00	20	.0000E+00	21	.0000E+00
22	.0000E+00	23	.0000E+00	24	.0000E+00								
DAY OF WEEK = SATURDAY													
1	.0000E+00	2	.0000E+00	3	.0000E+00	4	.0000E+00	5	.0000E+00	6	.0000E+00	7	.0000E+00
8	.0000E+00	9	.0000E+00	10	.0000E+00	11	.0000E+00	12	.0000E+00	13	.0000E+00	14	.0000E+00
15	.0000E+00	16	.0000E+00	17	.0000E+00	18	.0000E+00	19	.0000E+00	20	.0000E+00	21	.0000E+00
22	.0000E+00	23	.0000E+00	24	.0000E+00								
DAY OF WEEK = SUNDAY													
1	.0000E+00	2	.0000E+00	3	.0000E+00	4	.0000E+00	5	.0000E+00	6	.0000E+00	7	.0000E+00
8	.0000E+00	9	.0000E+00	10	.0000E+00	11	.0000E+00	12	.0000E+00	13	.0000E+00	14	.0000E+00
15	.0000E+00	16	.0000E+00	17	.0000E+00	18	.0000E+00	19	.0000E+00	20	.0000E+00	21	.0000E+00
22	.0000E+00	23	.0000E+00	24	.0000E+00								

* SOURCE EMISSION RATE SCALARS WHICH VARY DIURNALLY AND BY DAY OF WEEK (HRDOW7) *

SOURCE ID = L0000073 ; SOURCE TYPE = VOLUME :

HOUR	SCALAR	HOUR	SCALAR	HOUR	SCALAR	HOUR	SCALAR	HOUR	SCALAR	HOUR	SCALAR	HOUR	SCALAR

DAY OF WEEK = MONDAY

1	.0000E+00	2	.0000E+00	3	.0000E+00	4	.0000E+00	5	.0000E+00	6	.0000E+00	7	.0000E+00
8	.1000E+01	9	.1000E+01	10	.1000E+01	11	.1000E+01	12	.1000E+01	13	.1000E+01	14	.1000E+01
15	.1000E+01	16	.0000E+00	17	.0000E+00	18	.0000E+00	19	.0000E+00	20	.0000E+00	21	.0000E+00
22	.0000E+00	23	.0000E+00	24	.0000E+00								

DAY OF WEEK = TUESDAY

1	.0000E+00	2	.0000E+00	3	.0000E+00	4	.0000E+00	5	.0000E+00	6	.0000E+00	7	.0000E+00
8	.1000E+01	9	.1000E+01	10	.1000E+01	11	.1000E+01	12	.1000E+01	13	.1000E+01	14	.1000E+01
15	.1000E+01	16	.0000E+00	17	.0000E+00	18	.0000E+00	19	.0000E+00	20	.0000E+00	21	.0000E+00
22	.0000E+00	23	.0000E+00	24	.0000E+00								

DAY OF WEEK = WEDNESDY

1	.0000E+00	2	.0000E+00	3	.0000E+00	4	.0000E+00	5	.0000E+00	6	.0000E+00	7	.0000E+00
8	.1000E+01	9	.1000E+01	10	.1000E+01	11	.1000E+01	12	.1000E+01	13	.1000E+01	14	.1000E+01
15	.1000E+01	16	.0000E+00	17	.0000E+00	18	.0000E+00	19	.0000E+00	20	.0000E+00	21	.0000E+00
22	.0000E+00	23	.0000E+00	24	.0000E+00								

DAY OF WEEK = THURSDAY

1	.0000E+00	2	.0000E+00	3	.0000E+00	4	.0000E+00	5	.0000E+00	6	.0000E+00	7	.0000E+00
8	.1000E+01	9	.1000E+01	10	.1000E+01	11	.1000E+01	12	.1000E+01	13	.1000E+01	14	.1000E+01
15	.1000E+01	16	.0000E+00	17	.0000E+00	18	.0000E+00	19	.0000E+00	20	.0000E+00	21	.0000E+00
22	.0000E+00	23	.0000E+00	24	.0000E+00								

DAY OF WEEK = FRIDAY

1	.0000E+00	2	.0000E+00	3	.0000E+00	4	.0000E+00	5	.0000E+00	6	.0000E+00	7	.0000E+00
8	.1000E+01	9	.1000E+01	10	.1000E+01	11	.1000E+01	12	.1000E+01	13	.1000E+01	14	.1000E+01
15	.1000E+01	16	.0000E+00	17	.0000E+00	18	.0000E+00	19	.0000E+00	20	.0000E+00	21	.0000E+00
22	.0000E+00	23	.0000E+00	24	.0000E+00								

DAY OF WEEK = SATURDAY

1	.0000E+00	2	.0000E+00	3	.0000E+00	4	.0000E+00	5	.0000E+00	6	.0000E+00	7	.0000E+00
8	.0000E+00	9	.0000E+00	10	.0000E+00	11	.0000E+00	12	.0000E+00	13	.0000E+00	14	.0000E+00
15	.0000E+00	16	.0000E+00	17	.0000E+00	18	.0000E+00	19	.0000E+00	20	.0000E+00	21	.0000E+00
22	.0000E+00	23	.0000E+00	24	.0000E+00								

DAY OF WEEK = SUNDAY

1	.0000E+00	2	.0000E+00	3	.0000E+00	4	.0000E+00	5	.0000E+00	6	.0000E+00	7	.0000E+00
8	.0000E+00	9	.0000E+00	10	.0000E+00	11	.0000E+00	12	.0000E+00	13	.0000E+00	14	.0000E+00
15	.0000E+00	16	.0000E+00	17	.0000E+00	18	.0000E+00	19	.0000E+00	20	.0000E+00	21	.0000E+00
22	.0000E+00	23	.0000E+00	24	.0000E+00								

SOURCE ID = L0000074 ; SOURCE TYPE = VOLUME :

HOUR	SCALAR	HOUR	SCALAR	HOUR	SCALAR	HOUR	SCALAR	HOUR	SCALAR	HOUR	SCALAR	HOUR	SCALAR
DAY OF WEEK = MONDAY													
1	.0000E+00	2	.0000E+00	3	.0000E+00	4	.0000E+00	5	.0000E+00	6	.0000E+00	7	.0000E+00
8	.1000E+01	9	.1000E+01	10	.1000E+01	11	.1000E+01	12	.1000E+01	13	.1000E+01	14	.1000E+01
15	.1000E+01	16	.0000E+00	17	.0000E+00	18	.0000E+00	19	.0000E+00	20	.0000E+00	21	.0000E+00
22	.0000E+00	23	.0000E+00	24	.0000E+00								
DAY OF WEEK = TUESDAY													
1	.0000E+00	2	.0000E+00	3	.0000E+00	4	.0000E+00	5	.0000E+00	6	.0000E+00	7	.0000E+00
8	.1000E+01	9	.1000E+01	10	.1000E+01	11	.1000E+01	12	.1000E+01	13	.1000E+01	14	.1000E+01
15	.1000E+01	16	.0000E+00	17	.0000E+00	18	.0000E+00	19	.0000E+00	20	.0000E+00	21	.0000E+00
22	.0000E+00	23	.0000E+00	24	.0000E+00								
DAY OF WEEK = WEDNESDY													
1	.0000E+00	2	.0000E+00	3	.0000E+00	4	.0000E+00	5	.0000E+00	6	.0000E+00	7	.0000E+00
8	.1000E+01	9	.1000E+01	10	.1000E+01	11	.1000E+01	12	.1000E+01	13	.1000E+01	14	.1000E+01
15	.1000E+01	16	.0000E+00	17	.0000E+00	18	.0000E+00	19	.0000E+00	20	.0000E+00	21	.0000E+00
22	.0000E+00	23	.0000E+00	24	.0000E+00								
DAY OF WEEK = THURSDAY													
1	.0000E+00	2	.0000E+00	3	.0000E+00	4	.0000E+00	5	.0000E+00	6	.0000E+00	7	.0000E+00
8	.1000E+01	9	.1000E+01	10	.1000E+01	11	.1000E+01	12	.1000E+01	13	.1000E+01	14	.1000E+01
15	.1000E+01	16	.0000E+00	17	.0000E+00	18	.0000E+00	19	.0000E+00	20	.0000E+00	21	.0000E+00
22	.0000E+00	23	.0000E+00	24	.0000E+00								
DAY OF WEEK = FRIDAY													
1	.0000E+00	2	.0000E+00	3	.0000E+00	4	.0000E+00	5	.0000E+00	6	.0000E+00	7	.0000E+00
8	.1000E+01	9	.1000E+01	10	.1000E+01	11	.1000E+01	12	.1000E+01	13	.1000E+01	14	.1000E+01
15	.1000E+01	16	.0000E+00	17	.0000E+00	18	.0000E+00	19	.0000E+00	20	.0000E+00	21	.0000E+00
22	.0000E+00	23	.0000E+00	24	.0000E+00								
DAY OF WEEK = SATURDAY													
1	.0000E+00	2	.0000E+00	3	.0000E+00	4	.0000E+00	5	.0000E+00	6	.0000E+00	7	.0000E+00
8	.0000E+00	9	.0000E+00	10	.0000E+00	11	.0000E+00	12	.0000E+00	13	.0000E+00	14	.0000E+00
15	.0000E+00	16	.0000E+00	17	.0000E+00	18	.0000E+00	19	.0000E+00	20	.0000E+00	21	.0000E+00
22	.0000E+00	23	.0000E+00	24	.0000E+00								
DAY OF WEEK = SUNDAY													
1	.0000E+00	2	.0000E+00	3	.0000E+00	4	.0000E+00	5	.0000E+00	6	.0000E+00	7	.0000E+00
8	.0000E+00	9	.0000E+00	10	.0000E+00	11	.0000E+00	12	.0000E+00	13	.0000E+00	14	.0000E+00
15	.0000E+00	16	.0000E+00	17	.0000E+00	18	.0000E+00	19	.0000E+00	20	.0000E+00	21	.0000E+00
22	.0000E+00	23	.0000E+00	24	.0000E+00								

(HRDOW7) *

SOURCE ID = L0000075 ; SOURCE TYPE = VOLUME :
HOUR SCALAR HOUR SCALAR HOUR SCALAR HOUR SCALAR HOUR SCALAR HOUR SCALAR HOUR SCALAR HOUR SCALAR

- - - -

SOURCE ID = L0000076 ; SOURCE TYPE = VOLUME :

HOUR SCALAR HOUR SCALAR HOUR SCALAR HOUR SCALAR HOUR SCALAR HOUR SCALAR HOUR SCALAR HOUR SCALAR

DAY OF WEEK = MONDAY

1	.0000E+00	2	.0000E+00	3	.0000E+00	4	.0000E+00	5	.0000E+00	6	.0000E+00	7	.0000E+00	8	.1000E+01
9	.1000E+01	10	.1000E+01	11	.1000E+01	12	.1000E+01	13	.1000E+01	14	.1000E+01	15	.1000E+01	16	.0000E+00
17	.0000E+00	18	.0000E+00	19	.0000E+00	20	.0000E+00	21	.0000E+00	22	.0000E+00	23	.0000E+00	24	.0000E+00

DAY OF WEEK = TUESDAY

1	.0000E+00	2	.0000E+00	3	.0000E+00	4	.0000E+00	5	.0000E+00	6	.0000E+00	7	.0000E+00	8	.1000E+01
9	.1000E+01	10	.1000E+01	11	.1000E+01	12	.1000E+01	13	.1000E+01	14	.1000E+01	15	.1000E+01	16	.0000E+00
17	.0000E+00	18	.0000E+00	19	.0000E+00	20	.0000E+00	21	.0000E+00	22	.0000E+00	23	.0000E+00	24	.0000E+00

DAY OF WEEK = WEDNESDY

1	.0000E+00	2	.0000E+00	3	.0000E+00	4	.0000E+00	5	.0000E+00	6	.0000E+00	7	.0000E+00	8	.1000E+01
9	.1000E+01	10	.1000E+01	11	.1000E+01	12	.1000E+01	13	.1000E+01	14	.1000E+01	15	.1000E+01	16	.0000E+00
17	.0000E+00	18	.0000E+00	19	.0000E+00	20	.0000E+00	21	.0000E+00	22	.0000E+00	23	.0000E+00	24	.0000E+00

DAY OF WEEK = THURSDAY

1	.0000E+00	2	.0000E+00	3	.0000E+00	4	.0000E+00	5	.0000E+00	6	.0000E+00	7	.0000E+00	8	.1000E+01
9	.1000E+01	10	.1000E+01	11	.1000E+01	12	.1000E+01	13	.1000E+01	14	.1000E+01	15	.1000E+01	16	.0000E+00
17	.0000E+00	18	.0000E+00	19	.0000E+00	20	.0000E+00	21	.0000E+00	22	.0000E+00	23	.0000E+00	24	.0000E+00

DAY OF WEEK = FRIDAY

1	.0000E+00	2	.0000E+00	3	.0000E+00	4	.0000E+00	5	.0000E+00	6	.0000E+00	7	.0000E+00	8	.1000E+01
9	.1000E+01	10	.1000E+01	11	.1000E+01	12	.1000E+01	13	.1000E+01	14	.1000E+01	15	.1000E+01	16	.0000E+00
17	.0000E+00	18	.0000E+00	19	.0000E+00	20	.0000E+00	21	.0000E+00	22	.0000E+00	23	.0000E+00	24	.0000E+00

DAY OF WEEK = SATURDAY

1	.0000E+00	2	.0000E+00	3	.0000E+00	4	.0000E+00	5	.0000E+00	6	.0000E+00	7	.0000E+00	8	.0000E+00
9	.0000E+00	10	.0000E+00	11	.0000E+00	12	.0000E+00	13	.0000E+00	14	.0000E+00	15	.0000E+00	16	.0000E+00
17	.0000E+00	18	.0000E+00	19	.0000E+00	20	.0000E+00	21	.0000E+00	22	.0000E+00	23	.0000E+00	24	.0000E+00

DAY OF WEEK = SUNDAY

1	.0000E+00	2	.0000E+00	3	.0000E+00	4	.0000E+00	5	.0000E+00	6	.0000E+00	7	.0000E+00	8	.0000E+00
9	.0000E+00	10	.0000E+00	11	.0000E+00	12	.0000E+00	13	.0000E+00	14	.0000E+00	15	.0000E+00	16	.0000E+00
17	.0000E+00	18	.0000E+00	19	.0000E+00	20	.0000E+00	21	.0000E+00	22	.0000E+00	23	.0000E+00	24	.0000E+00

* SOURCE EMISSION RATE SCALARS WHICH VARY DIURNALLY AND BY DAY OF WEEK (HRDOW7) *

SOURCE ID = L0000077 ; SOURCE TYPE = VOLUME :

HOUR SCALAR HOUR SCALAR HOUR SCALAR HOUR SCALAR HOUR SCALAR HOUR SCALAR HOUR SCALAR HOUR SCALAR

- - - -

HOUR SCALAR HOUR SCALAR HOUR SCALAR HOUR SCALAR HOUR SCALAR HOUR SCALAR HOUR SCALAR HOUR SCALAR
- - - -

SCALAR HOUR SCALAR HOUR SCALAR
- - - -

- - - -

- - - - - - - - - - - - - - - - - -

DAY OF WEEK = MONDAY

1 .0000E+00 2 .0000E+00 3 .0000E+00 4 .0000E+00 5 .0000E+00 6 .0000E+00 7 .0000E+00 8 .1000E+01
9 .1000E+01 10 .1000E+01 11 .1000E+01 12 .1000E+01 13 .1000E+01 14 .1000E+01 15 .1000E+01 16 .0000E+00
17 .0000E+00 18 .0000E+00 19 .0000E+00 20 .0000E+00 21 .0000E+00 22 .0000E+00 23 .0000E+00 24 .0000E+00

DAY OF WEEK = TUESDAY

1 .0000E+00 2 .0000E+00 3 .0000E+00 4 .0000E+00 5 .0000E+00 6 .0000E+00 7 .0000E+00 8 .1000E+01
9 .1000E+01 10 .1000E+01 11 .1000E+01 12 .1000E+01 13 .1000E+01 14 .1000E+01 15 .1000E+01 16 .0000E+00
17 .0000E+00 18 .0000E+00 19 .0000E+00 20 .0000E+00 21 .0000E+00 22 .0000E+00 23 .0000E+00 24 .0000E+00

DAY OF WEEK = WEDNESDY

1 .0000E+00 2 .0000E+00 3 .0000E+00 4 .0000E+00 5 .0000E+00 6 .0000E+00 7 .0000E+00 8 .1000E+01
9 .1000E+01 10 .1000E+01 11 .1000E+01 12 .1000E+01 13 .1000E+01 14 .1000E+01 15 .1000E+01 16 .0000E+00
17 .0000E+00 18 .0000E+00 19 .0000E+00 20 .0000E+00 21 .0000E+00 22 .0000E+00 23 .0000E+00 24 .0000E+00

DAY OF WEEK = THURSDAY

1 .0000E+00 2 .0000E+00 3 .0000E+00 4 .0000E+00 5 .0000E+00 6 .0000E+00 7 .0000E+00 8 .1000E+01
9 .1000E+01 10 .1000E+01 11 .1000E+01 12 .1000E+01 13 .1000E+01 14 .1000E+01 15 .1000E+01 16 .0000E+00
17 .0000E+00 18 .0000E+00 19 .0000E+00 20 .0000E+00 21 .0000E+00 22 .0000E+00 23 .0000E+00 24 .0000E+00

DAY OF WEEK = FRIDAY

1 .0000E+00 2 .0000E+00 3 .0000E+00 4 .0000E+00 5 .0000E+00 6 .0000E+00 7 .0000E+00 8 .1000E+01
9 .1000E+01 10 .1000E+01 11 .1000E+01 12 .1000E+01 13 .1000E+01 14 .1000E+01 15 .1000E+01 16 .0000E+00
17 .0000E+00 18 .0000E+00 19 .0000E+00 20 .0000E+00 21 .0000E+00 22 .0000E+00 23 .0000E+00 24 .0000E+00

DAY OF WEEK = SATURDAY

1 .0000E+00 2 .0000E+00 3 .0000E+00 4 .0000E+00 5 .0000E+00 6 .0000E+00 7 .0000E+00 8 .0000E+00
9 .0000E+00 10 .0000E+00 11 .0000E+00 12 .0000E+00 13 .0000E+00 14 .0000E+00 15 .0000E+00 16 .0000E+00
17 .0000E+00 18 .0000E+00 19 .0000E+00 20 .0000E+00 21 .0000E+00 22 .0000E+00 23 .0000E+00 24 .0000E+00

DAY OF WEEK = SUNDAY

1 .0000E+00 2 .0000E+00 3 .0000E+00 4 .0000E+00 5 .0000E+00 6 .0000E+00 7 .0000E+00 8 .0000E+00
9 .0000E+00 10 .0000E+00 11 .0000E+00 12 .0000E+00 13 .0000E+00 14 .0000E+00 15 .0000E+00 16 .0000E+00
17 .0000E+00 18 .0000E+00 19 .0000E+00 20 .0000E+00 21 .0000E+00 22 .0000E+00 23 .0000E+00 24 .0000E+00

*** MODELOPTs: RegDFAULT CONC ELEV URBAN ADJ_U*

* SOURCE EMISSION RATE SCALARS WHICH VARY DIURNALLY AND BY DAY OF WEEK (HRDOW7) *

SOURCE ID = L0000082 ; SOURCE TYPE = VOLUME :

HOUR SCALAR HOUR SCALAR HOUR SCALAR HOUR SCALAR HOUR SCALAR HOUR SCALAR HOUR SCALAR

- - - - - - - - - - - - - - - - -

DAY OF WEEK = MONDAY

1 .0000E+00 2 .0000E+00 3 .0000E+00 4 .0000E+00 5 .0000E+00 6 .0000E+00 7 .0000E+00 8 .1000E+01
9 .1000E+01 10 .1000E+01 11 .1000E+01 12 .1000E+01 13 .1000E+01 14 .1000E+01 15 .1000E+01 16 .0000E+00
17 .0000E+00 18 .0000E+00 19 .0000E+00 20 .0000E+00 21 .0000E+00 22 .0000E+00 23 .0000E+00 24 .0000E+00

DAY OF WEEK = TUESDAY

1 .0000E+00 2 .0000E+00 3 .0000E+00 4 .0000E+00 5 .0000E+00 6 .0000E+00 7 .0000E+00 8 .1000E+01
9 .1000E+01 10 .1000E+01 11 .1000E+01 12 .1000E+01 13 .1000E+01 14 .1000E+01 15 .1000E+01 16 .0000E+00
17 .0000E+00 18 .0000E+00 19 .0000E+00 20 .0000E+00 21 .0000E+00 22 .0000E+00 23 .0000E+00 24 .0000E+00

DAY OF WEEK = WEDNESDY

1 .0000E+00 2 .0000E+00 3 .0000E+00 4 .0000E+00 5 .0000E+00 6 .0000E+00 7 .0000E+00 8 .1000E+01
9 .1000E+01 10 .1000E+01 11 .1000E+01 12 .1000E+01 13 .1000E+01 14 .1000E+01 15 .1000E+01 16 .0000E+00
17 .0000E+00 18 .0000E+00 19 .0000E+00 20 .0000E+00 21 .0000E+00 22 .0000E+00 23 .0000E+00 24 .0000E+00

DAY OF WEEK = THURSDAY

1 .0000E+00 2 .0000E+00 3 .0000E+00 4 .0000E+00 5 .0000E+00 6 .0000E+00 7 .0000E+00 8 .1000E+01
9 .1000E+01 10 .1000E+01 11 .1000E+01 12 .1000E+01 13 .1000E+01 14 .1000E+01 15 .1000E+01 16 .0000E+00
17 .0000E+00 18 .0000E+00 19 .0000E+00 20 .0000E+00 21 .0000E+00 22 .0000E+00 23 .0000E+00 24 .0000E+00

DAY OF WEEK = FRIDAY

1 .0000E+00 2 .0000E+00 3 .0000E+00 4 .0000E+00 5 .0000E+00 6 .0000E+00 7 .0000E+00 8 .1000E+01
9 .1000E+01 10 .1000E+01 11 .1000E+01 12 .1000E+01 13 .1000E+01 14 .1000E+01 15 .1000E+01 16 .0000E+00
17 .0000E+00 18 .0000E+00 19 .0000E+00 20 .0000E+00 21 .0000E+00 22 .0000E+00 23 .0000E+00 24 .0000E+00

DAY OF WEEK = SATURDAY

1 .0000E+00 2 .0000E+00 3 .0000E+00 4 .0000E+00 5 .0000E+00 6 .0000E+00 7 .0000E+00 8 .0000E+00
9 .0000E+00 10 .0000E+00 11 .0000E+00 12 .0000E+00 13 .0000E+00 14 .0000E+00 15 .0000E+00 16 .0000E+00
17 .0000E+00 18 .0000E+00 19 .0000E+00 20 .0000E+00 21 .0000E+00 22 .0000E+00 23 .0000E+00 24 .0000E+00

DAY OF WEEK = SUNDAY

1 .0000E+00 2 .0000E+00 3 .0000E+00 4 .0000E+00 5 .0000E+00 6 .0000E+00 7 .0000E+00 8 .0000E+00
9 .0000E+00 10 .0000E+00 11 .0000E+00 12 .0000E+00 13 .0000E+00 14 .0000E+00 15 .0000E+00 16 .0000E+00
17 .0000E+00 18 .0000E+00 19 .0000E+00 20 .0000E+00 21 .0000E+00 22 .0000E+00 23 .0000E+00 24 .0000E+00

*** MODELOPTs: RegDFAULT CONC ELEV URBAN ADJ_U*

* SOURCE EMISSION RATE SCALARS WHICH VARY DIURNALLY AND BY DAY OF WEEK (HRDOW7) *

SOURCE ID = L0000083 ; SOURCE TYPE = VOLUME :

HOUR SCALAR HOUR SCALAR HOUR SCALAR HOUR SCALAR HOUR SCALAR HOUR SCALAR HOUR SCALAR HOUR SCALAR

\- - - -

```
   1  .0000E+00    2  .0000E+00    3  .0000E+00    4  .0000E+00    5  .0000E+00    6
   .0000E+00    7  .0000E+00    8  .1000E+01
   9  .1000E+01   10  .1000E+01   11  .1000E+01   12  .1000E+01   13  .1000E+01   14
   .1000E+01   15  .1000E+01   16  .0000E+00
  17  .0000E+00   18  .0000E+00   19  .0000E+00   20  .0000E+00   21  .0000E+00   22
   .0000E+00   23  .0000E+00   24  .0000E+00
                                          DAY OF WEEK = TUESDAY
   1  .0000E+00    2  .0000E+00    3  .0000E+00    4  .0000E+00    5  .0000E+00    6
   .0000E+00    7  .0000E+00    8  .1000E+01
   9  .1000E+01   10  .1000E+01   11  .1000E+01   12  .1000E+01   13  .1000E+01   14
   .1000E+01   15  .1000E+01   16  .0000E+00
  17  .0000E+00   18  .0000E+00   19  .0000E+00   20  .0000E+00   21  .0000E+00   22
   .0000E+00   23  .0000E+00   24  .0000E+00
                                          DAY OF WEEK = WEDNESDY
   1  .0000E+00    2  .0000E+00    3  .0000E+00    4  .0000E+00    5  .0000E+00    6
   .0000E+00    7  .0000E+00    8  .1000E+01
   9  .1000E+01   10  .1000E+01   11  .1000E+01   12  .1000E+01   13  .1000E+01   14
   .1000E+01   15  .1000E+01   16  .0000E+00
  17  .0000E+00   18  .0000E+00   19  .0000E+00   20  .0000E+00   21  .0000E+00   22
   .0000E+00   23  .0000E+00   24  .0000E+00
                                          DAY OF WEEK = THURSDAY
   1  .0000E+00    2  .0000E+00    3  .0000E+00    4  .0000E+00    5  .0000E+00    6
   .0000E+00    7  .0000E+00    8  .1000E+01
   9  .1000E+01   10  .1000E+01   11  .1000E+01   12  .1000E+01   13  .1000E+01   14
   .1000E+01   15  .1000E+01   16  .0000E+00
  17  .0000E+00   18  .0000E+00   19  .0000E+00   20  .0000E+00   21  .0000E+00   22
   .0000E+00   23  .0000E+00   24  .0000E+00
                                          DAY OF WEEK = FRIDAY
   1  .0000E+00    2  .0000E+00    3  .0000E+00    4  .0000E+00    5  .0000E+00    6
   .0000E+00    7  .0000E+00    8  .1000E+01
   9  .1000E+01   10  .1000E+01   11  .1000E+01   12  .1000E+01   13  .1000E+01   14
   .1000E+01   15  .1000E+01   16  .0000E+00
  17  .0000E+00   18  .0000E+00   19  .0000E+00   20  .0000E+00   21  .0000E+00   22
   .0000E+00   23  .0000E+00   24  .0000E+00
                                          DAY OF WEEK = SATURDAY
   1  .0000E+00    2  .0000E+00    3  .0000E+00    4  .0000E+00    5  .0000E+00    6
   .0000E+00    7  .0000E+00    8  .0000E+00
   9  .0000E+00   10  .0000E+00   11  .0000E+00   12  .0000E+00   13  .0000E+00   14
   .0000E+00   15  .0000E+00   16  .0000E+00
  17  .0000E+00   18  .0000E+00   19  .0000E+00   20  .0000E+00   21  .0000E+00   22
   .0000E+00   23  .0000E+00   24  .0000E+00
                                          DAY OF WEEK = SUNDAY
   1  .0000E+00    2  .0000E+00    3  .0000E+00    4  .0000E+00    5  .0000E+00    6
   .0000E+00    7  .0000E+00    8  .0000E+00
   9  .0000E+00   10  .0000E+00   11  .0000E+00   12  .0000E+00   13  .0000E+00   14
   .0000E+00   15  .0000E+00   16  .0000E+00
  17  .0000E+00   18  .0000E+00   19  .0000E+00   20  .0000E+00   21  .0000E+00   22
   .0000E+00   23  .0000E+00   24  .0000E+00
FF *** AERMOD - VERSION 21112  ***   *** C:\Lakes\AERMOD View\13445 CONS HRA\13445 CONS
HRA.isc              ***        03/11/24
 *** AERMET - VERSION  16216 ***
 ***                                                                    ***       15:18:57

                      PAGE 112
 *** MODELOPTs:    RegDFAULT  CONC  ELEV  URBAN  ADJ_U*

                   * SOURCE EMISSION RATE SCALARS WHICH VARY DIURNALLY AND BY DAY OF WEEK
                   (HRDOW7) *

 SOURCE ID = L0000084     ; SOURCE TYPE = VOLUME   :
  HOUR   SCALAR   HOUR   SCALAR   HOUR   SCALAR   HOUR   SCALAR   HOUR   SCALAR   HOUR
  SCALAR   HOUR   SCALAR   HOUR   SCALAR
- - - - - - - - - - - - - - - - - - - - - - - - - - - - - - - - - - - - - - - - - - - - -
- - - - - - - - - - - - - - - - - -
                                          DAY OF WEEK = MONDAY
   1  .0000E+00    2  .0000E+00    3  .0000E+00    4  .0000E+00    5  .0000E+00    6
```

.0000E+00 7 .0000E+00 8 .1000E+01
9 .1000E+01 10 .1000E+01 11 .1000E+01 12 .1000E+01 13 .1000E+01 14
.1000E+01 15 .1000E+01 16 .0000E+00
17 .0000E+00 18 .0000E+00 19 .0000E+00 20 .0000E+00 21 .0000E+00 22
.0000E+00 23 .0000E+00 24 .0000E+00

DAY OF WEEK = TUESDAY

1 .0000E+00 2 .0000E+00 3 .0000E+00 4 .0000E+00 5 .0000E+00 6
.0000E+00 7 .0000E+00 8 .1000E+01
9 .1000E+01 10 .1000E+01 11 .1000E+01 12 .1000E+01 13 .1000E+01 14
.1000E+01 15 .1000E+01 16 .0000E+00
17 .0000E+00 18 .0000E+00 19 .0000E+00 20 .0000E+00 21 .0000E+00 22
.0000E+00 23 .0000E+00 24 .0000E+00

DAY OF WEEK = WEDNESDY

1 .0000E+00 2 .0000E+00 3 .0000E+00 4 .0000E+00 5 .0000E+00 6
.0000E+00 7 .0000E+00 8 .1000E+01
9 .1000E+01 10 .1000E+01 11 .1000E+01 12 .1000E+01 13 .1000E+01 14
.1000E+01 15 .1000E+01 16 .0000E+00
17 .0000E+00 18 .0000E+00 19 .0000E+00 20 .0000E+00 21 .0000E+00 22
.0000E+00 23 .0000E+00 24 .0000E+00

DAY OF WEEK = THURSDAY

1 .0000E+00 2 .0000E+00 3 .0000E+00 4 .0000E+00 5 .0000E+00 6
.0000E+00 7 .0000E+00 8 .1000E+01
9 .1000E+01 10 .1000E+01 11 .1000E+01 12 .1000E+01 13 .1000E+01 14
.1000E+01 15 .1000E+01 16 .0000E+00
17 .0000E+00 18 .0000E+00 19 .0000E+00 20 .0000E+00 21 .0000E+00 22
.0000E+00 23 .0000E+00 24 .0000E+00

DAY OF WEEK = FRIDAY

1 .0000E+00 2 .0000E+00 3 .0000E+00 4 .0000E+00 5 .0000E+00 6
.0000E+00 7 .0000E+00 8 .1000E+01
9 .1000E+01 10 .1000E+01 11 .1000E+01 12 .1000E+01 13 .1000E+01 14
.1000E+01 15 .1000E+01 16 .0000E+00
17 .0000E+00 18 .0000E+00 19 .0000E+00 20 .0000E+00 21 .0000E+00 22
.0000E+00 23 .0000E+00 24 .0000E+00

DAY OF WEEK = SATURDAY

1 .0000E+00 2 .0000E+00 3 .0000E+00 4 .0000E+00 5 .0000E+00 6
.0000E+00 7 .0000E+00 8 .0000E+00
9 .0000E+00 10 .0000E+00 11 .0000E+00 12 .0000E+00 13 .0000E+00 14
.0000E+00 15 .0000E+00 16 .0000E+00
17 .0000E+00 18 .0000E+00 19 .0000E+00 20 .0000E+00 21 .0000E+00 22
.0000E+00 23 .0000E+00 24 .0000E+00

DAY OF WEEK = SUNDAY

1 .0000E+00 2 .0000E+00 3 .0000E+00 4 .0000E+00 5 .0000E+00 6
.0000E+00 7 .0000E+00 8 .0000E+00
9 .0000E+00 10 .0000E+00 11 .0000E+00 12 .0000E+00 13 .0000E+00 14
.0000E+00 15 .0000E+00 16 .0000E+00
17 .0000E+00 18 .0000E+00 19 .0000E+00 20 .0000E+00 21 .0000E+00 22
.0000E+00 23 .0000E+00 24 .0000E+00

*** MODELOPTs: RegDFAULT CONC ELEV URBAN ADJ_U*

* SOURCE EMISSION RATE SCALARS WHICH VARY DIURNALLY AND BY DAY OF WEEK (HRDOW7) *

SOURCE ID = L0000085 ; SOURCE TYPE = VOLUME :

HOUR	SCALAR	HOUR	SCALAR	HOUR	SCALAR	HOUR	SCALAR	HOUR	SCALAR	HOUR	SCALAR	HOUR	SCALAR

DAY OF WEEK = MONDAY

1 .0000E+00 2 .0000E+00 3 .0000E+00 4 .0000E+00 5 .0000E+00 6
.0000E+00 7 .0000E+00 8 .1000E+01

```
   9  .1000E+01   10  .1000E+01   11  .1000E+01   12  .1000E+01   13  .1000E+01   14
   .1000E+01   15  .1000E+01   16  .0000E+00
  17  .0000E+00   18  .0000E+00   19  .0000E+00   20  .0000E+00   21  .0000E+00   22
   .0000E+00   23  .0000E+00   24  .0000E+00
                                          DAY OF WEEK = TUESDAY
   1  .0000E+00    2  .0000E+00    3  .0000E+00    4  .0000E+00    5  .0000E+00    6
   .0000E+00    7  .0000E+00    8  .1000E+01
   9  .1000E+01   10  .1000E+01   11  .1000E+01   12  .1000E+01   13  .1000E+01   14
   .1000E+01   15  .1000E+01   16  .0000E+00
  17  .0000E+00   18  .0000E+00   19  .0000E+00   20  .0000E+00   21  .0000E+00   22
   .0000E+00   23  .0000E+00   24  .0000E+00
                                          DAY OF WEEK = WEDNESDY
   1  .0000E+00    2  .0000E+00    3  .0000E+00    4  .0000E+00    5  .0000E+00    6
   .0000E+00    7  .0000E+00    8  .1000E+01
   9  .1000E+01   10  .1000E+01   11  .1000E+01   12  .1000E+01   13  .1000E+01   14
   .1000E+01   15  .1000E+01   16  .0000E+00
  17  .0000E+00   18  .0000E+00   19  .0000E+00   20  .0000E+00   21  .0000E+00   22
   .0000E+00   23  .0000E+00   24  .0000E+00
                                          DAY OF WEEK = THURSDAY
   1  .0000E+00    2  .0000E+00    3  .0000E+00    4  .0000E+00    5  .0000E+00    6
   .0000E+00    7  .0000E+00    8  .1000E+01
   9  .1000E+01   10  .1000E+01   11  .1000E+01   12  .1000E+01   13  .1000E+01   14
   .1000E+01   15  .1000E+01   16  .0000E+00
  17  .0000E+00   18  .0000E+00   19  .0000E+00   20  .0000E+00   21  .0000E+00   22
   .0000E+00   23  .0000E+00   24  .0000E+00
                                          DAY OF WEEK = FRIDAY
   1  .0000E+00    2  .0000E+00    3  .0000E+00    4  .0000E+00    5  .0000E+00    6
   .0000E+00    7  .0000E+00    8  .1000E+01
   9  .1000E+01   10  .1000E+01   11  .1000E+01   12  .1000E+01   13  .1000E+01   14
   .1000E+01   15  .1000E+01   16  .0000E+00
  17  .0000E+00   18  .0000E+00   19  .0000E+00   20  .0000E+00   21  .0000E+00   22
   .0000E+00   23  .0000E+00   24  .0000E+00
                                          DAY OF WEEK = SATURDAY
   1  .0000E+00    2  .0000E+00    3  .0000E+00    4  .0000E+00    5  .0000E+00    6
   .0000E+00    7  .0000E+00    8  .0000E+00
   9  .0000E+00   10  .0000E+00   11  .0000E+00   12  .0000E+00   13  .0000E+00   14
   .0000E+00   15  .0000E+00   16  .0000E+00
  17  .0000E+00   18  .0000E+00   19  .0000E+00   20  .0000E+00   21  .0000E+00   22
   .0000E+00   23  .0000E+00   24  .0000E+00
                                          DAY OF WEEK = SUNDAY
   1  .0000E+00    2  .0000E+00    3  .0000E+00    4  .0000E+00    5  .0000E+00    6
   .0000E+00    7  .0000E+00    8  .0000E+00
   9  .0000E+00   10  .0000E+00   11  .0000E+00   12  .0000E+00   13  .0000E+00   14
   .0000E+00   15  .0000E+00   16  .0000E+00
  17  .0000E+00   18  .0000E+00   19  .0000E+00   20  .0000E+00   21  .0000E+00   22
   .0000E+00   23  .0000E+00   24  .0000E+00
FF *** AERMOD - VERSION 21112  ***   *** C:\Lakes\AERMOD View\13445 CONS HRA\13445 CONS
HRA.isc               ***        03/11/24
 *** AERMET - VERSION  16216 ***
 ***                                                                    ***       15:18:57

                      PAGE 114
 *** MODELOPTs:    RegDFAULT  CONC  ELEV  URBAN  ADJ_U*

                   * SOURCE EMISSION RATE SCALARS WHICH VARY DIURNALLY AND BY DAY OF WEEK
                   (HRDOW7) *

 SOURCE ID = L0000086     ; SOURCE TYPE = VOLUME   :
  HOUR   SCALAR   HOUR   SCALAR   HOUR   SCALAR   HOUR   SCALAR   HOUR   SCALAR   HOUR
  SCALAR   HOUR   SCALAR   HOUR   SCALAR
- - - - - - - - - - - - - - - - - - - - - - - - - - - - - - - - - - - - - - - - - - - - - -
 - - - - - - - - - - - - - - - - - -
                                          DAY OF WEEK = MONDAY
   1  .0000E+00    2  .0000E+00    3  .0000E+00    4  .0000E+00    5  .0000E+00    6
   .0000E+00    7  .0000E+00    8  .1000E+01
   9  .1000E+01   10  .1000E+01   11  .1000E+01   12  .1000E+01   13  .1000E+01   14
```

.1000E+01 15 .1000E+01 16 .0000E+00
17 .0000E+00 18 .0000E+00 19 .0000E+00 20 .0000E+00 21 .0000E+00 22
.0000E+00 23 .0000E+00 24 .0000E+00

DAY OF WEEK = TUESDAY

1 .0000E+00 2 .0000E+00 3 .0000E+00 4 .0000E+00 5 .0000E+00 6
.0000E+00 7 .0000E+00 8 .1000E+01
9 .1000E+01 10 .1000E+01 11 .1000E+01 12 .1000E+01 13 .1000E+01 14
.1000E+01 15 .1000E+01 16 .0000E+00
17 .0000E+00 18 .0000E+00 19 .0000E+00 20 .0000E+00 21 .0000E+00 22
.0000E+00 23 .0000E+00 24 .0000E+00

DAY OF WEEK = WEDNESDY

1 .0000E+00 2 .0000E+00 3 .0000E+00 4 .0000E+00 5 .0000E+00 6
.0000E+00 7 .0000E+00 8 .1000E+01
9 .1000E+01 10 .1000E+01 11 .1000E+01 12 .1000E+01 13 .1000E+01 14
.1000E+01 15 .1000E+01 16 .0000E+00
17 .0000E+00 18 .0000E+00 19 .0000E+00 20 .0000E+00 21 .0000E+00 22
.0000E+00 23 .0000E+00 24 .0000E+00

DAY OF WEEK = THURSDAY

1 .0000E+00 2 .0000E+00 3 .0000E+00 4 .0000E+00 5 .0000E+00 6
.0000E+00 7 .0000E+00 8 .1000E+01
9 .1000E+01 10 .1000E+01 11 .1000E+01 12 .1000E+01 13 .1000E+01 14
.1000E+01 15 .1000E+01 16 .0000E+00
17 .0000E+00 18 .0000E+00 19 .0000E+00 20 .0000E+00 21 .0000E+00 22
.0000E+00 23 .0000E+00 24 .0000E+00

DAY OF WEEK = FRIDAY

1 .0000E+00 2 .0000E+00 3 .0000E+00 4 .0000E+00 5 .0000E+00 6
.0000E+00 7 .0000E+00 8 .1000E+01
9 .1000E+01 10 .1000E+01 11 .1000E+01 12 .1000E+01 13 .1000E+01 14
.1000E+01 15 .1000E+01 16 .0000E+00
17 .0000E+00 18 .0000E+00 19 .0000E+00 20 .0000E+00 21 .0000E+00 22
.0000E+00 23 .0000E+00 24 .0000E+00

DAY OF WEEK = SATURDAY

1 .0000E+00 2 .0000E+00 3 .0000E+00 4 .0000E+00 5 .0000E+00 6
.0000E+00 7 .0000E+00 8 .0000E+00
9 .0000E+00 10 .0000E+00 11 .0000E+00 12 .0000E+00 13 .0000E+00 14
.0000E+00 15 .0000E+00 16 .0000E+00
17 .0000E+00 18 .0000E+00 19 .0000E+00 20 .0000E+00 21 .0000E+00 22
.0000E+00 23 .0000E+00 24 .0000E+00

DAY OF WEEK = SUNDAY

1 .0000E+00 2 .0000E+00 3 .0000E+00 4 .0000E+00 5 .0000E+00 6
.0000E+00 7 .0000E+00 8 .0000E+00
9 .0000E+00 10 .0000E+00 11 .0000E+00 12 .0000E+00 13 .0000E+00 14
.0000E+00 15 .0000E+00 16 .0000E+00
17 .0000E+00 18 .0000E+00 19 .0000E+00 20 .0000E+00 21 .0000E+00 22
.0000E+00 23 .0000E+00 24 .0000E+00

*** MODELOPTs: RegDFAULT CONC ELEV URBAN ADJ_U*

* SOURCE EMISSION RATE SCALARS WHICH VARY DIURNALLY AND BY DAY OF WEEK (HRDOW7) *

SOURCE ID = L0000087 ; SOURCE TYPE = VOLUME :

HOUR SCALAR HOUR SCALAR HOUR SCALAR HOUR SCALAR HOUR SCALAR HOUR SCALAR HOUR SCALAR HOUR SCALAR

- - - -

* SOURCE EMISSION RATE SCALARS WHICH VARY DIURNALLY AND BY DAY OF WEEK (HRDOW7) *

SOURCE ID = L0000088 ; SOURCE TYPE = VOLUME :

HOUR	SCALAR	HOUR	SCALAR	HOUR	SCALAR	HOUR	SCALAR	HOUR	SCALAR	HOUR	SCALAR	HOUR	SCALAR	HOUR	SCALAR

DAY OF WEEK = MONDAY

1	.0000E+00	2	.0000E+00	3	.0000E+00	4	.0000E+00	5	.0000E+00	6	.0000E+00	7	.0000E+00	8	.1000E+01
9	.1000E+01	10	.1000E+01	11	.1000E+01	12	.1000E+01	13	.1000E+01	14	.1000E+01	15	.1000E+01	16	.0000E+00
17	.0000E+00	18	.0000E+00	19	.0000E+00	20	.0000E+00	21	.0000E+00	22	.0000E+00	23	.0000E+00	24	.0000E+00

DAY OF WEEK = TUESDAY

1	.0000E+00	2	.0000E+00	3	.0000E+00	4	.0000E+00	5	.0000E+00	6	.0000E+00	7	.0000E+00	8	.1000E+01
9	.1000E+01	10	.1000E+01	11	.1000E+01	12	.1000E+01	13	.1000E+01	14	.1000E+01	15	.1000E+01	16	.0000E+00
17	.0000E+00	18	.0000E+00	19	.0000E+00	20	.0000E+00	21	.0000E+00	22	.0000E+00	23	.0000E+00	24	.0000E+00

DAY OF WEEK = WEDNESDY

1	.0000E+00	2	.0000E+00	3	.0000E+00	4	.0000E+00	5	.0000E+00	6	.0000E+00	7	.0000E+00	8	.1000E+01
9	.1000E+01	10	.1000E+01	11	.1000E+01	12	.1000E+01	13	.1000E+01	14	.1000E+01	15	.1000E+01	16	.0000E+00
17	.0000E+00	18	.0000E+00	19	.0000E+00	20	.0000E+00	21	.0000E+00	22	.0000E+00	23	.0000E+00	24	.0000E+00

DAY OF WEEK = THURSDAY

1	.0000E+00	2	.0000E+00	3	.0000E+00	4	.0000E+00	5	.0000E+00	6	.0000E+00	7	.0000E+00	8	.1000E+01
9	.1000E+01	10	.1000E+01	11	.1000E+01	12	.1000E+01	13	.1000E+01	14	.1000E+01	15	.1000E+01	16	.0000E+00
17	.0000E+00	18	.0000E+00	19	.0000E+00	20	.0000E+00	21	.0000E+00	22	.0000E+00	23	.0000E+00	24	.0000E+00

DAY OF WEEK = FRIDAY

1	.0000E+00	2	.0000E+00	3	.0000E+00	4	.0000E+00	5	.0000E+00	6	.0000E+00	7	.0000E+00	8	.1000E+01
9	.1000E+01	10	.1000E+01	11	.1000E+01	12	.1000E+01	13	.1000E+01	14	.1000E+01	15	.1000E+01	16	.0000E+00
17	.0000E+00	18	.0000E+00	19	.0000E+00	20	.0000E+00	21	.0000E+00	22	.0000E+00	23	.0000E+00	24	.0000E+00

DAY OF WEEK = SATURDAY

1	.0000E+00	2	.0000E+00	3	.0000E+00	4	.0000E+00	5	.0000E+00	6	.0000E+00	7	.0000E+00	8	.0000E+00
9	.0000E+00	10	.0000E+00	11	.0000E+00	12	.0000E+00	13	.0000E+00	14	.0000E+00	15	.0000E+00	16	.0000E+00
17	.0000E+00	18	.0000E+00	19	.0000E+00	20	.0000E+00	21	.0000E+00	22	.0000E+00	23	.0000E+00	24	.0000E+00

DAY OF WEEK = SUNDAY

1	.0000E+00	2	.0000E+00	3	.0000E+00	4	.0000E+00	5	.0000E+00	6	.0000E+00	7	.0000E+00	8	.0000E+00
9	.0000E+00	10	.0000E+00	11	.0000E+00	12	.0000E+00	13	.0000E+00	14	.0000E+00	15	.0000E+00	16	.0000E+00
17	.0000E+00	18	.0000E+00	19	.0000E+00	20	.0000E+00	21	.0000E+00	22	.0000E+00	23	.0000E+00	24	.0000E+00

.0000E+00 23 .0000E+00 24 .0000E+00

DAY OF WEEK = TUESDAY

1 .0000E+00 2 .0000E+00 3 .0000E+00 4 .0000E+00 5 .0000E+00 6 .0000E+00 7 .0000E+00 8 .1000E+01

9 .1000E+01 10 .1000E+01 11 .1000E+01 12 .1000E+01 13 .1000E+01 14 .1000E+01 15 .1000E+01 16 .0000E+00

17 .0000E+00 18 .0000E+00 19 .0000E+00 20 .0000E+00 21 .0000E+00 22 .0000E+00 23 .0000E+00 24 .0000E+00

DAY OF WEEK = WEDNESDY

1 .0000E+00 2 .0000E+00 3 .0000E+00 4 .0000E+00 5 .0000E+00 6 .0000E+00 7 .0000E+00 8 .1000E+01

9 .1000E+01 10 .1000E+01 11 .1000E+01 12 .1000E+01 13 .1000E+01 14 .1000E+01 15 .1000E+01 16 .0000E+00

17 .0000E+00 18 .0000E+00 19 .0000E+00 20 .0000E+00 21 .0000E+00 22 .0000E+00 23 .0000E+00 24 .0000E+00

DAY OF WEEK = THURSDAY

1 .0000E+00 2 .0000E+00 3 .0000E+00 4 .0000E+00 5 .0000E+00 6 .0000E+00 7 .0000E+00 8 .1000E+01

9 .1000E+01 10 .1000E+01 11 .1000E+01 12 .1000E+01 13 .1000E+01 14 .1000E+01 15 .1000E+01 16 .0000E+00

17 .0000E+00 18 .0000E+00 19 .0000E+00 20 .0000E+00 21 .0000E+00 22 .0000E+00 23 .0000E+00 24 .0000E+00

DAY OF WEEK = FRIDAY

1 .0000E+00 2 .0000E+00 3 .0000E+00 4 .0000E+00 5 .0000E+00 6 .0000E+00 7 .0000E+00 8 .1000E+01

9 .1000E+01 10 .1000E+01 11 .1000E+01 12 .1000E+01 13 .1000E+01 14 .1000E+01 15 .1000E+01 16 .0000E+00

17 .0000E+00 18 .0000E+00 19 .0000E+00 20 .0000E+00 21 .0000E+00 22 .0000E+00 23 .0000E+00 24 .0000E+00

DAY OF WEEK = SATURDAY

1 .0000E+00 2 .0000E+00 3 .0000E+00 4 .0000E+00 5 .0000E+00 6 .0000E+00 7 .0000E+00 8 .0000E+00

9 .0000E+00 10 .0000E+00 11 .0000E+00 12 .0000E+00 13 .0000E+00 14 .0000E+00 15 .0000E+00 16 .0000E+00

17 .0000E+00 18 .0000E+00 19 .0000E+00 20 .0000E+00 21 .0000E+00 22 .0000E+00 23 .0000E+00 24 .0000E+00

DAY OF WEEK = SUNDAY

1 .0000E+00 2 .0000E+00 3 .0000E+00 4 .0000E+00 5 .0000E+00 6 .0000E+00 7 .0000E+00 8 .0000E+00

9 .0000E+00 10 .0000E+00 11 .0000E+00 12 .0000E+00 13 .0000E+00 14 .0000E+00 15 .0000E+00 16 .0000E+00

17 .0000E+00 18 .0000E+00 19 .0000E+00 20 .0000E+00 21 .0000E+00 22 .0000E+00 23 .0000E+00 24 .0000E+00

* SOURCE EMISSION RATE SCALARS WHICH VARY DIURNALLY AND BY DAY OF WEEK (HRDOW7) *

SOURCE ID = L0000089 ; SOURCE TYPE = VOLUME :

HOUR SCALAR HOUR SCALAR HOUR SCALAR HOUR SCALAR HOUR SCALAR HOUR SCALAR HOUR SCALAR HOUR SCALAR

\- - - -

DAY OF WEEK = TUESDAY

1	.0000E+00	2	.0000E+00	3	.0000E+00	4	.0000E+00	5	.0000E+00	6	.0000E+00	7	.0000E+00	8	.1000E+01
9	.1000E+01	10	.1000E+01	11	.1000E+01	12	.1000E+01	13	.1000E+01	14	.1000E+01	15	.1000E+01	16	.0000E+00
17	.0000E+00	18	.0000E+00	19	.0000E+00	20	.0000E+00	21	.0000E+00	22	.0000E+00	23	.0000E+00	24	.0000E+00

DAY OF WEEK = WEDNESDY

1	.0000E+00	2	.0000E+00	3	.0000E+00	4	.0000E+00	5	.0000E+00	6	.0000E+00	7	.0000E+00	8	.1000E+01
9	.1000E+01	10	.1000E+01	11	.1000E+01	12	.1000E+01	13	.1000E+01	14	.1000E+01	15	.1000E+01	16	.0000E+00
17	.0000E+00	18	.0000E+00	19	.0000E+00	20	.0000E+00	21	.0000E+00	22	.0000E+00	23	.0000E+00	24	.0000E+00

DAY OF WEEK = THURSDAY

1	.0000E+00	2	.0000E+00	3	.0000E+00	4	.0000E+00	5	.0000E+00	6	.0000E+00	7	.0000E+00	8	.1000E+01
9	.1000E+01	10	.1000E+01	11	.1000E+01	12	.1000E+01	13	.1000E+01	14	.1000E+01	15	.1000E+01	16	.0000E+00
17	.0000E+00	18	.0000E+00	19	.0000E+00	20	.0000E+00	21	.0000E+00	22	.0000E+00	23	.0000E+00	24	.0000E+00

DAY OF WEEK = FRIDAY

1	.0000E+00	2	.0000E+00	3	.0000E+00	4	.0000E+00	5	.0000E+00	6	.0000E+00	7	.0000E+00	8	.1000E+01
9	.1000E+01	10	.1000E+01	11	.1000E+01	12	.1000E+01	13	.1000E+01	14	.1000E+01	15	.1000E+01	16	.0000E+00
17	.0000E+00	18	.0000E+00	19	.0000E+00	20	.0000E+00	21	.0000E+00	22	.0000E+00	23	.0000E+00	24	.0000E+00

DAY OF WEEK = SATURDAY

1	.0000E+00	2	.0000E+00	3	.0000E+00	4	.0000E+00	5	.0000E+00	6	.0000E+00	7	.0000E+00	8	.0000E+00
9	.0000E+00	10	.0000E+00	11	.0000E+00	12	.0000E+00	13	.0000E+00	14	.0000E+00	15	.0000E+00	16	.0000E+00
17	.0000E+00	18	.0000E+00	19	.0000E+00	20	.0000E+00	21	.0000E+00	22	.0000E+00	23	.0000E+00	24	.0000E+00

DAY OF WEEK = SUNDAY

1	.0000E+00	2	.0000E+00	3	.0000E+00	4	.0000E+00	5	.0000E+00	6	.0000E+00	7	.0000E+00	8	.0000E+00
9	.0000E+00	10	.0000E+00	11	.0000E+00	12	.0000E+00	13	.0000E+00	14	.0000E+00	15	.0000E+00	16	.0000E+00
17	.0000E+00	18	.0000E+00	19	.0000E+00	20	.0000E+00	21	.0000E+00	22	.0000E+00	23	.0000E+00	24	.0000E+00

* SOURCE EMISSION RATE SCALARS WHICH VARY DIURNALLY AND BY DAY OF WEEK (HRDOW7) *

SOURCE ID = L0000090 ; SOURCE TYPE = VOLUME :

HOUR	SCALAR	HOUR	SCALAR	HOUR	SCALAR	HOUR	SCALAR	HOUR	SCALAR	HOUR	SCALAR	HOUR	SCALAR

DAY OF WEEK = MONDAY

1	.0000E+00	2	.0000E+00	3	.0000E+00	4	.0000E+00	5	.0000E+00	6	.0000E+00	7	.0000E+00	8	.1000E+01
9	.1000E+01	10	.1000E+01	11	.1000E+01	12	.1000E+01	13	.1000E+01	14	.1000E+01	15	.1000E+01	16	.0000E+00
17	.0000E+00	18	.0000E+00	19	.0000E+00	20	.0000E+00	21	.0000E+00	22	.0000E+00	23	.0000E+00	24	.0000E+00

DAY OF WEEK = TUESDAY

1 .0000E+00 2 .0000E+00 3 .0000E+00 4 .0000E+00 5 .0000E+00 6
.0000E+00 7 .0000E+00 8 .1000E+01
9 .1000E+01 10 .1000E+01 11 .1000E+01 12 .1000E+01 13 .1000E+01 14
.1000E+01 15 .1000E+01 16 .0000E+00
17 .0000E+00 18 .0000E+00 19 .0000E+00 20 .0000E+00 21 .0000E+00 22
.0000E+00 23 .0000E+00 24 .0000E+00

DAY OF WEEK = WEDNESDY

1 .0000E+00 2 .0000E+00 3 .0000E+00 4 .0000E+00 5 .0000E+00 6
.0000E+00 7 .0000E+00 8 .1000E+01
9 .1000E+01 10 .1000E+01 11 .1000E+01 12 .1000E+01 13 .1000E+01 14
.1000E+01 15 .1000E+01 16 .0000E+00
17 .0000E+00 18 .0000E+00 19 .0000E+00 20 .0000E+00 21 .0000E+00 22
.0000E+00 23 .0000E+00 24 .0000E+00

DAY OF WEEK = THURSDAY

1 .0000E+00 2 .0000E+00 3 .0000E+00 4 .0000E+00 5 .0000E+00 6
.0000E+00 7 .0000E+00 8 .1000E+01
9 .1000E+01 10 .1000E+01 11 .1000E+01 12 .1000E+01 13 .1000E+01 14
.1000E+01 15 .1000E+01 16 .0000E+00
17 .0000E+00 18 .0000E+00 19 .0000E+00 20 .0000E+00 21 .0000E+00 22
.0000E+00 23 .0000E+00 24 .0000E+00

DAY OF WEEK = FRIDAY

1 .0000E+00 2 .0000E+00 3 .0000E+00 4 .0000E+00 5 .0000E+00 6
.0000E+00 7 .0000E+00 8 .1000E+01
9 .1000E+01 10 .1000E+01 11 .1000E+01 12 .1000E+01 13 .1000E+01 14
.1000E+01 15 .1000E+01 16 .0000E+00
17 .0000E+00 18 .0000E+00 19 .0000E+00 20 .0000E+00 21 .0000E+00 22
.0000E+00 23 .0000E+00 24 .0000E+00

DAY OF WEEK = SATURDAY

1 .0000E+00 2 .0000E+00 3 .0000E+00 4 .0000E+00 5 .0000E+00 6
.0000E+00 7 .0000E+00 8 .0000E+00
9 .0000E+00 10 .0000E+00 11 .0000E+00 12 .0000E+00 13 .0000E+00 14
.0000E+00 15 .0000E+00 16 .0000E+00
17 .0000E+00 18 .0000E+00 19 .0000E+00 20 .0000E+00 21 .0000E+00 22
.0000E+00 23 .0000E+00 24 .0000E+00

DAY OF WEEK = SUNDAY

1 .0000E+00 2 .0000E+00 3 .0000E+00 4 .0000E+00 5 .0000E+00 6
.0000E+00 7 .0000E+00 8 .0000E+00
9 .0000E+00 10 .0000E+00 11 .0000E+00 12 .0000E+00 13 .0000E+00 14
.0000E+00 15 .0000E+00 16 .0000E+00
17 .0000E+00 18 .0000E+00 19 .0000E+00 20 .0000E+00 21 .0000E+00 22
.0000E+00 23 .0000E+00 24 .0000E+00

* SOURCE EMISSION RATE SCALARS WHICH VARY DIURNALLY AND BY DAY OF WEEK (HRDOW7) *

SOURCE ID = L0000091 ; SOURCE TYPE = VOLUME :

HOUR	SCALAR	HOUR	SCALAR	HOUR	SCALAR	HOUR	SCALAR	HOUR	SCALAR	HOUR	SCALAR	HOUR	SCALAR

DAY OF WEEK = MONDAY

1 .0000E+00 2 .0000E+00 3 .0000E+00 4 .0000E+00 5 .0000E+00 6
.0000E+00 7 .0000E+00 8 .1000E+01
9 .1000E+01 10 .1000E+01 11 .1000E+01 12 .1000E+01 13 .1000E+01 14
.1000E+01 15 .1000E+01 16 .0000E+00
17 .0000E+00 18 .0000E+00 19 .0000E+00 20 .0000E+00 21 .0000E+00 22
.0000E+00 23 .0000E+00 24 .0000E+00

DAY OF WEEK = TUESDAY

1 .0000E+00 2 .0000E+00 3 .0000E+00 4 .0000E+00 5 .0000E+00 6

```
   .0000E+00    7  .0000E+00    8  .1000E+01
    9  .1000E+01   10  .1000E+01   11  .1000E+01   12  .1000E+01   13  .1000E+01   14
    .1000E+01   15  .1000E+01   16  .0000E+00
   17  .0000E+00   18  .0000E+00   19  .0000E+00   20  .0000E+00   21  .0000E+00   22
   .0000E+00   23  .0000E+00   24  .0000E+00
                                          DAY OF WEEK = WEDNESDY
    1  .0000E+00    2  .0000E+00    3  .0000E+00    4  .0000E+00    5  .0000E+00    6
    .0000E+00    7  .0000E+00    8  .1000E+01
    9  .1000E+01   10  .1000E+01   11  .1000E+01   12  .1000E+01   13  .1000E+01   14
    .1000E+01   15  .1000E+01   16  .0000E+00
   17  .0000E+00   18  .0000E+00   19  .0000E+00   20  .0000E+00   21  .0000E+00   22
   .0000E+00   23  .0000E+00   24  .0000E+00
                                          DAY OF WEEK = THURSDAY
    1  .0000E+00    2  .0000E+00    3  .0000E+00    4  .0000E+00    5  .0000E+00    6
    .0000E+00    7  .0000E+00    8  .1000E+01
    9  .1000E+01   10  .1000E+01   11  .1000E+01   12  .1000E+01   13  .1000E+01   14
    .1000E+01   15  .1000E+01   16  .0000E+00
   17  .0000E+00   18  .0000E+00   19  .0000E+00   20  .0000E+00   21  .0000E+00   22
   .0000E+00   23  .0000E+00   24  .0000E+00
                                          DAY OF WEEK = FRIDAY
    1  .0000E+00    2  .0000E+00    3  .0000E+00    4  .0000E+00    5  .0000E+00    6
    .0000E+00    7  .0000E+00    8  .1000E+01
    9  .1000E+01   10  .1000E+01   11  .1000E+01   12  .1000E+01   13  .1000E+01   14
    .1000E+01   15  .1000E+01   16  .0000E+00
   17  .0000E+00   18  .0000E+00   19  .0000E+00   20  .0000E+00   21  .0000E+00   22
   .0000E+00   23  .0000E+00   24  .0000E+00
                                          DAY OF WEEK = SATURDAY
    1  .0000E+00    2  .0000E+00    3  .0000E+00    4  .0000E+00    5  .0000E+00    6
    .0000E+00    7  .0000E+00    8  .0000E+00
    9  .0000E+00   10  .0000E+00   11  .0000E+00   12  .0000E+00   13  .0000E+00   14
    .0000E+00   15  .0000E+00   16  .0000E+00
   17  .0000E+00   18  .0000E+00   19  .0000E+00   20  .0000E+00   21  .0000E+00   22
   .0000E+00   23  .0000E+00   24  .0000E+00
                                          DAY OF WEEK = SUNDAY
    1  .0000E+00    2  .0000E+00    3  .0000E+00    4  .0000E+00    5  .0000E+00    6
    .0000E+00    7  .0000E+00    8  .0000E+00
    9  .0000E+00   10  .0000E+00   11  .0000E+00   12  .0000E+00   13  .0000E+00   14
    .0000E+00   15  .0000E+00   16  .0000E+00
   17  .0000E+00   18  .0000E+00   19  .0000E+00   20  .0000E+00   21  .0000E+00   22
   .0000E+00   23  .0000E+00   24  .0000E+00
FF *** AERMOD - VERSION 21112  ***   *** C:\Lakes\AERMOD View\13445 CONS HRA\13445 CONS
HRA.isc               ***        03/11/24
 *** AERMET - VERSION  16216 ***
 ***                                                                    ***       15:18:57

                     PAGE 120
 *** MODELOPTs:    RegDFAULT  CONC  ELEV  URBAN  ADJ_U*

                   * SOURCE EMISSION RATE SCALARS WHICH VARY DIURNALLY AND BY DAY OF WEEK
                   (HRDOW7) *

 SOURCE ID = L0000092     ; SOURCE TYPE = VOLUME   :
  HOUR   SCALAR   HOUR   SCALAR   HOUR   SCALAR   HOUR   SCALAR   HOUR   SCALAR   HOUR
  SCALAR   HOUR   SCALAR   HOUR   SCALAR
 - - - - - - - - - - - - - - - - - - - - - - - - - - - - - - - - - - - - - - - - - - - - -
 - - - - - - - - - - - - - - - - -
                                          DAY OF WEEK = MONDAY
    1  .0000E+00    2  .0000E+00    3  .0000E+00    4  .0000E+00    5  .0000E+00    6
    .0000E+00    7  .0000E+00    8  .1000E+01
    9  .1000E+01   10  .1000E+01   11  .1000E+01   12  .1000E+01   13  .1000E+01   14
    .1000E+01   15  .1000E+01   16  .0000E+00
   17  .0000E+00   18  .0000E+00   19  .0000E+00   20  .0000E+00   21  .0000E+00   22
   .0000E+00   23  .0000E+00   24  .0000E+00
                                          DAY OF WEEK = TUESDAY
    1  .0000E+00    2  .0000E+00    3  .0000E+00    4  .0000E+00    5  .0000E+00    6
    .0000E+00    7  .0000E+00    8  .1000E+01
```

9 .1000E+01 10 .1000E+01 11 .1000E+01 12 .1000E+01 13 .1000E+01 14
.1000E+01 15 .1000E+01 16 .0000E+00
17 .0000E+00 18 .0000E+00 19 .0000E+00 20 .0000E+00 21 .0000E+00 22
.0000E+00 23 .0000E+00 24 .0000E+00

DAY OF WEEK = WEDNESDY

1 .0000E+00 2 .0000E+00 3 .0000E+00 4 .0000E+00 5 .0000E+00 6
.0000E+00 7 .0000E+00 8 .1000E+01
9 .1000E+01 10 .1000E+01 11 .1000E+01 12 .1000E+01 13 .1000E+01 14
.1000E+01 15 .1000E+01 16 .0000E+00
17 .0000E+00 18 .0000E+00 19 .0000E+00 20 .0000E+00 21 .0000E+00 22
.0000E+00 23 .0000E+00 24 .0000E+00

DAY OF WEEK = THURSDAY

1 .0000E+00 2 .0000E+00 3 .0000E+00 4 .0000E+00 5 .0000E+00 6
.0000E+00 7 .0000E+00 8 .1000E+01
9 .1000E+01 10 .1000E+01 11 .1000E+01 12 .1000E+01 13 .1000E+01 14
.1000E+01 15 .1000E+01 16 .0000E+00
17 .0000E+00 18 .0000E+00 19 .0000E+00 20 .0000E+00 21 .0000E+00 22
.0000E+00 23 .0000E+00 24 .0000E+00

DAY OF WEEK = FRIDAY

1 .0000E+00 2 .0000E+00 3 .0000E+00 4 .0000E+00 5 .0000E+00 6
.0000E+00 7 .0000E+00 8 .1000E+01
9 .1000E+01 10 .1000E+01 11 .1000E+01 12 .1000E+01 13 .1000E+01 14
.1000E+01 15 .1000E+01 16 .0000E+00
17 .0000E+00 18 .0000E+00 19 .0000E+00 20 .0000E+00 21 .0000E+00 22
.0000E+00 23 .0000E+00 24 .0000E+00

DAY OF WEEK = SATURDAY

1 .0000E+00 2 .0000E+00 3 .0000E+00 4 .0000E+00 5 .0000E+00 6
.0000E+00 7 .0000E+00 8 .0000E+00
9 .0000E+00 10 .0000E+00 11 .0000E+00 12 .0000E+00 13 .0000E+00 14
.0000E+00 15 .0000E+00 16 .0000E+00
17 .0000E+00 18 .0000E+00 19 .0000E+00 20 .0000E+00 21 .0000E+00 22
.0000E+00 23 .0000E+00 24 .0000E+00

DAY OF WEEK = SUNDAY

1 .0000E+00 2 .0000E+00 3 .0000E+00 4 .0000E+00 5 .0000E+00 6
.0000E+00 7 .0000E+00 8 .0000E+00
9 .0000E+00 10 .0000E+00 11 .0000E+00 12 .0000E+00 13 .0000E+00 14
.0000E+00 15 .0000E+00 16 .0000E+00
17 .0000E+00 18 .0000E+00 19 .0000E+00 20 .0000E+00 21 .0000E+00 22
.0000E+00 23 .0000E+00 24 .0000E+00

*** MODELOPTs: RegDFAULT CONC ELEV URBAN ADJ_U*

* SOURCE EMISSION RATE SCALARS WHICH VARY DIURNALLY AND BY DAY OF WEEK (HRDOW7) *

SOURCE ID = L0000093 ; SOURCE TYPE = VOLUME :

HOUR SCALAR HOUR SCALAR HOUR SCALAR HOUR SCALAR HOUR SCALAR HOUR SCALAR HOUR SCALAR HOUR SCALAR

- - - -

.1000E+01 15 .1000E+01 16 .0000E+00
17 .0000E+00 18 .0000E+00 19 .0000E+00 20 .0000E+00 21 .0000E+00 22
.0000E+00 23 .0000E+00 24 .0000E+00

DAY OF WEEK = WEDNESDY

1 .0000E+00 2 .0000E+00 3 .0000E+00 4 .0000E+00 5 .0000E+00 6
.0000E+00 7 .0000E+00 8 .1000E+01
9 .1000E+01 10 .1000E+01 11 .1000E+01 12 .1000E+01 13 .1000E+01 14
.1000E+01 15 .1000E+01 16 .0000E+00
17 .0000E+00 18 .0000E+00 19 .0000E+00 20 .0000E+00 21 .0000E+00 22
.0000E+00 23 .0000E+00 24 .0000E+00

DAY OF WEEK = THURSDAY

1 .0000E+00 2 .0000E+00 3 .0000E+00 4 .0000E+00 5 .0000E+00 6
.0000E+00 7 .0000E+00 8 .1000E+01
9 .1000E+01 10 .1000E+01 11 .1000E+01 12 .1000E+01 13 .1000E+01 14
.1000E+01 15 .1000E+01 16 .0000E+00
17 .0000E+00 18 .0000E+00 19 .0000E+00 20 .0000E+00 21 .0000E+00 22
.0000E+00 23 .0000E+00 24 .0000E+00

DAY OF WEEK = FRIDAY

1 .0000E+00 2 .0000E+00 3 .0000E+00 4 .0000E+00 5 .0000E+00 6
.0000E+00 7 .0000E+00 8 .1000E+01
9 .1000E+01 10 .1000E+01 11 .1000E+01 12 .1000E+01 13 .1000E+01 14
.1000E+01 15 .1000E+01 16 .0000E+00
17 .0000E+00 18 .0000E+00 19 .0000E+00 20 .0000E+00 21 .0000E+00 22
.0000E+00 23 .0000E+00 24 .0000E+00

DAY OF WEEK = SATURDAY

1 .0000E+00 2 .0000E+00 3 .0000E+00 4 .0000E+00 5 .0000E+00 6
.0000E+00 7 .0000E+00 8 .0000E+00
9 .0000E+00 10 .0000E+00 11 .0000E+00 12 .0000E+00 13 .0000E+00 14
.0000E+00 15 .0000E+00 16 .0000E+00
17 .0000E+00 18 .0000E+00 19 .0000E+00 20 .0000E+00 21 .0000E+00 22
.0000E+00 23 .0000E+00 24 .0000E+00

DAY OF WEEK = SUNDAY

1 .0000E+00 2 .0000E+00 3 .0000E+00 4 .0000E+00 5 .0000E+00 6
.0000E+00 7 .0000E+00 8 .0000E+00
9 .0000E+00 10 .0000E+00 11 .0000E+00 12 .0000E+00 13 .0000E+00 14
.0000E+00 15 .0000E+00 16 .0000E+00
17 .0000E+00 18 .0000E+00 19 .0000E+00 20 .0000E+00 21 .0000E+00 22
.0000E+00 23 .0000E+00 24 .0000E+00

*** MODELOPTs: RegDFAULT CONC ELEV URBAN ADJ_U*

* SOURCE EMISSION RATE SCALARS WHICH VARY DIURNALLY AND BY DAY OF WEEK (HRDOW7) *

SOURCE ID = L0000094 ; SOURCE TYPE = VOLUME :

HOUR SCALAR HOUR SCALAR HOUR SCALAR HOUR SCALAR HOUR SCALAR HOUR SCALAR HOUR SCALAR HOUR SCALAR

- - - -

17 .0000E+00 18 .0000E+00 19 .0000E+00 20 .0000E+00 21 .0000E+00 22
.0000E+00 23 .0000E+00 24 .0000E+00

DAY OF WEEK = WEDNESDY

1 .0000E+00 2 .0000E+00 3 .0000E+00 4 .0000E+00 5 .0000E+00 6
.0000E+00 7 .0000E+00 8 .1000E+01
9 .1000E+01 10 .1000E+01 11 .1000E+01 12 .1000E+01 13 .1000E+01 14
.1000E+01 15 .1000E+01 16 .0000E+00
17 .0000E+00 18 .0000E+00 19 .0000E+00 20 .0000E+00 21 .0000E+00 22
.0000E+00 23 .0000E+00 24 .0000E+00

DAY OF WEEK = THURSDAY

1 .0000E+00 2 .0000E+00 3 .0000E+00 4 .0000E+00 5 .0000E+00 6
.0000E+00 7 .0000E+00 8 .1000E+01
9 .1000E+01 10 .1000E+01 11 .1000E+01 12 .1000E+01 13 .1000E+01 14
.1000E+01 15 .1000E+01 16 .0000E+00
17 .0000E+00 18 .0000E+00 19 .0000E+00 20 .0000E+00 21 .0000E+00 22
.0000E+00 23 .0000E+00 24 .0000E+00

DAY OF WEEK = FRIDAY

1 .0000E+00 2 .0000E+00 3 .0000E+00 4 .0000E+00 5 .0000E+00 6
.0000E+00 7 .0000E+00 8 .1000E+01
9 .1000E+01 10 .1000E+01 11 .1000E+01 12 .1000E+01 13 .1000E+01 14
.1000E+01 15 .1000E+01 16 .0000E+00
17 .0000E+00 18 .0000E+00 19 .0000E+00 20 .0000E+00 21 .0000E+00 22
.0000E+00 23 .0000E+00 24 .0000E+00

DAY OF WEEK = SATURDAY

1 .0000E+00 2 .0000E+00 3 .0000E+00 4 .0000E+00 5 .0000E+00 6
.0000E+00 7 .0000E+00 8 .0000E+00
9 .0000E+00 10 .0000E+00 11 .0000E+00 12 .0000E+00 13 .0000E+00 14
.0000E+00 15 .0000E+00 16 .0000E+00
17 .0000E+00 18 .0000E+00 19 .0000E+00 20 .0000E+00 21 .0000E+00 22
.0000E+00 23 .0000E+00 24 .0000E+00

DAY OF WEEK = SUNDAY

1 .0000E+00 2 .0000E+00 3 .0000E+00 4 .0000E+00 5 .0000E+00 6
.0000E+00 7 .0000E+00 8 .0000E+00
9 .0000E+00 10 .0000E+00 11 .0000E+00 12 .0000E+00 13 .0000E+00 14
.0000E+00 15 .0000E+00 16 .0000E+00
17 .0000E+00 18 .0000E+00 19 .0000E+00 20 .0000E+00 21 .0000E+00 22
.0000E+00 23 .0000E+00 24 .0000E+00

* SOURCE EMISSION RATE SCALARS WHICH VARY DIURNALLY AND BY DAY OF WEEK (HRDOW7) *

SOURCE ID = L0000095 ; SOURCE TYPE = VOLUME :

HOUR	SCALAR	HOUR	SCALAR	HOUR	SCALAR	HOUR	SCALAR	HOUR	SCALAR	HOUR	SCALAR
HOUR	SCALAR	HOUR	SCALAR	HOUR	SCALAR						

DAY OF WEEK = MONDAY

1 .0000E+00 2 .0000E+00 3 .0000E+00 4 .0000E+00 5 .0000E+00 6
.0000E+00 7 .0000E+00 8 .1000E+01
9 .1000E+01 10 .1000E+01 11 .1000E+01 12 .1000E+01 13 .1000E+01 14
.1000E+01 15 .1000E+01 16 .0000E+00
17 .0000E+00 18 .0000E+00 19 .0000E+00 20 .0000E+00 21 .0000E+00 22
.0000E+00 23 .0000E+00 24 .0000E+00

DAY OF WEEK = TUESDAY

1 .0000E+00 2 .0000E+00 3 .0000E+00 4 .0000E+00 5 .0000E+00 6
.0000E+00 7 .0000E+00 8 .1000E+01
9 .1000E+01 10 .1000E+01 11 .1000E+01 12 .1000E+01 13 .1000E+01 14
.1000E+01 15 .1000E+01 16 .0000E+00
17 .0000E+00 18 .0000E+00 19 .0000E+00 20 .0000E+00 21 .0000E+00 22

.0000E+00 23 .0000E+00 24 .0000E+00

DAY OF WEEK = WEDNESDY

1 .0000E+00 2 .0000E+00 3 .0000E+00 4 .0000E+00 5 .0000E+00 6 .0000E+00 7 .0000E+00 8 .1000E+01

9 .1000E+01 10 .1000E+01 11 .1000E+01 12 .1000E+01 13 .1000E+01 14 .1000E+01 15 .1000E+01 16 .0000E+00

17 .0000E+00 18 .0000E+00 19 .0000E+00 20 .0000E+00 21 .0000E+00 22 .0000E+00 23 .0000E+00 24 .0000E+00

DAY OF WEEK = THURSDAY

1 .0000E+00 2 .0000E+00 3 .0000E+00 4 .0000E+00 5 .0000E+00 6 .0000E+00 7 .0000E+00 8 .1000E+01

9 .1000E+01 10 .1000E+01 11 .1000E+01 12 .1000E+01 13 .1000E+01 14 .1000E+01 15 .1000E+01 16 .0000E+00

17 .0000E+00 18 .0000E+00 19 .0000E+00 20 .0000E+00 21 .0000E+00 22 .0000E+00 23 .0000E+00 24 .0000E+00

DAY OF WEEK = FRIDAY

1 .0000E+00 2 .0000E+00 3 .0000E+00 4 .0000E+00 5 .0000E+00 6 .0000E+00 7 .0000E+00 8 .1000E+01

9 .1000E+01 10 .1000E+01 11 .1000E+01 12 .1000E+01 13 .1000E+01 14 .1000E+01 15 .1000E+01 16 .0000E+00

17 .0000E+00 18 .0000E+00 19 .0000E+00 20 .0000E+00 21 .0000E+00 22 .0000E+00 23 .0000E+00 24 .0000E+00

DAY OF WEEK = SATURDAY

1 .0000E+00 2 .0000E+00 3 .0000E+00 4 .0000E+00 5 .0000E+00 6 .0000E+00 7 .0000E+00 8 .0000E+00

9 .0000E+00 10 .0000E+00 11 .0000E+00 12 .0000E+00 13 .0000E+00 14 .0000E+00 15 .0000E+00 16 .0000E+00

17 .0000E+00 18 .0000E+00 19 .0000E+00 20 .0000E+00 21 .0000E+00 22 .0000E+00 23 .0000E+00 24 .0000E+00

DAY OF WEEK = SUNDAY

1 .0000E+00 2 .0000E+00 3 .0000E+00 4 .0000E+00 5 .0000E+00 6 .0000E+00 7 .0000E+00 8 .0000E+00

9 .0000E+00 10 .0000E+00 11 .0000E+00 12 .0000E+00 13 .0000E+00 14 .0000E+00 15 .0000E+00 16 .0000E+00

17 .0000E+00 18 .0000E+00 19 .0000E+00 20 .0000E+00 21 .0000E+00 22 .0000E+00 23 .0000E+00 24 .0000E+00

*** MODELOPTs: RegDFAULT CONC ELEV URBAN ADJ_U*

* SOURCE EMISSION RATE SCALARS WHICH VARY DIURNALLY AND BY DAY OF WEEK (HRDOW7) *

SOURCE ID = L0000096 ; SOURCE TYPE = VOLUME :

HOUR SCALAR HOUR SCALAR HOUR SCALAR HOUR SCALAR HOUR SCALAR HOUR SCALAR HOUR SCALAR

- - - -

DAY OF WEEK = WEDNESDY

1 .0000E+00 2 .0000E+00 3 .0000E+00 4 .0000E+00 5 .0000E+00 6 .0000E+00 7 .0000E+00 8 .1000E+01
9 .1000E+01 10 .1000E+01 11 .1000E+01 12 .1000E+01 13 .1000E+01 14 .1000E+01 15 .1000E+01 16 .0000E+00
17 .0000E+00 18 .0000E+00 19 .0000E+00 20 .0000E+00 21 .0000E+00 22 .0000E+00 23 .0000E+00 24 .0000E+00

DAY OF WEEK = THURSDAY

1 .0000E+00 2 .0000E+00 3 .0000E+00 4 .0000E+00 5 .0000E+00 6 .0000E+00 7 .0000E+00 8 .1000E+01
9 .1000E+01 10 .1000E+01 11 .1000E+01 12 .1000E+01 13 .1000E+01 14 .1000E+01 15 .1000E+01 16 .0000E+00
17 .0000E+00 18 .0000E+00 19 .0000E+00 20 .0000E+00 21 .0000E+00 22 .0000E+00 23 .0000E+00 24 .0000E+00

DAY OF WEEK = FRIDAY

1 .0000E+00 2 .0000E+00 3 .0000E+00 4 .0000E+00 5 .0000E+00 6 .0000E+00 7 .0000E+00 8 .1000E+01
9 .1000E+01 10 .1000E+01 11 .1000E+01 12 .1000E+01 13 .1000E+01 14 .1000E+01 15 .1000E+01 16 .0000E+00
17 .0000E+00 18 .0000E+00 19 .0000E+00 20 .0000E+00 21 .0000E+00 22 .0000E+00 23 .0000E+00 24 .0000E+00

DAY OF WEEK = SATURDAY

1 .0000E+00 2 .0000E+00 3 .0000E+00 4 .0000E+00 5 .0000E+00 6 .0000E+00 7 .0000E+00 8 .0000E+00
9 .0000E+00 10 .0000E+00 11 .0000E+00 12 .0000E+00 13 .0000E+00 14 .0000E+00 15 .0000E+00 16 .0000E+00
17 .0000E+00 18 .0000E+00 19 .0000E+00 20 .0000E+00 21 .0000E+00 22 .0000E+00 23 .0000E+00 24 .0000E+00

DAY OF WEEK = SUNDAY

1 .0000E+00 2 .0000E+00 3 .0000E+00 4 .0000E+00 5 .0000E+00 6 .0000E+00 7 .0000E+00 8 .0000E+00
9 .0000E+00 10 .0000E+00 11 .0000E+00 12 .0000E+00 13 .0000E+00 14 .0000E+00 15 .0000E+00 16 .0000E+00
17 .0000E+00 18 .0000E+00 19 .0000E+00 20 .0000E+00 21 .0000E+00 22 .0000E+00 23 .0000E+00 24 .0000E+00

*** MODELOPTs: RegDFAULT CONC ELEV URBAN ADJ_U*

* SOURCE EMISSION RATE SCALARS WHICH VARY DIURNALLY AND BY DAY OF WEEK (HRDOW7) *

SOURCE ID = L0000097 ; SOURCE TYPE = VOLUME :

HOUR SCALAR HOUR SCALAR HOUR SCALAR HOUR SCALAR HOUR SCALAR HOUR SCALAR HOUR SCALAR HOUR SCALAR

- - - -

1 .0000E+00 2 .0000E+00 3 .0000E+00 4 .0000E+00 5 .0000E+00 6
.0000E+00 7 .0000E+00 8 .1000E+01
9 .1000E+01 10 .1000E+01 11 .1000E+01 12 .1000E+01 13 .1000E+01 14
.1000E+01 15 .1000E+01 16 .0000E+00
17 .0000E+00 18 .0000E+00 19 .0000E+00 20 .0000E+00 21 .0000E+00 22
.0000E+00 23 .0000E+00 24 .0000E+00

DAY OF WEEK = THURSDAY

1 .0000E+00 2 .0000E+00 3 .0000E+00 4 .0000E+00 5 .0000E+00 6
.0000E+00 7 .0000E+00 8 .1000E+01
9 .1000E+01 10 .1000E+01 11 .1000E+01 12 .1000E+01 13 .1000E+01 14
.1000E+01 15 .1000E+01 16 .0000E+00
17 .0000E+00 18 .0000E+00 19 .0000E+00 20 .0000E+00 21 .0000E+00 22
.0000E+00 23 .0000E+00 24 .0000E+00

DAY OF WEEK = FRIDAY

1 .0000E+00 2 .0000E+00 3 .0000E+00 4 .0000E+00 5 .0000E+00 6
.0000E+00 7 .0000E+00 8 .1000E+01
9 .1000E+01 10 .1000E+01 11 .1000E+01 12 .1000E+01 13 .1000E+01 14
.1000E+01 15 .1000E+01 16 .0000E+00
17 .0000E+00 18 .0000E+00 19 .0000E+00 20 .0000E+00 21 .0000E+00 22
.0000E+00 23 .0000E+00 24 .0000E+00

DAY OF WEEK = SATURDAY

1 .0000E+00 2 .0000E+00 3 .0000E+00 4 .0000E+00 5 .0000E+00 6
.0000E+00 7 .0000E+00 8 .0000E+00
9 .0000E+00 10 .0000E+00 11 .0000E+00 12 .0000E+00 13 .0000E+00 14
.0000E+00 15 .0000E+00 16 .0000E+00
17 .0000E+00 18 .0000E+00 19 .0000E+00 20 .0000E+00 21 .0000E+00 22
.0000E+00 23 .0000E+00 24 .0000E+00

DAY OF WEEK = SUNDAY

1 .0000E+00 2 .0000E+00 3 .0000E+00 4 .0000E+00 5 .0000E+00 6
.0000E+00 7 .0000E+00 8 .0000E+00
9 .0000E+00 10 .0000E+00 11 .0000E+00 12 .0000E+00 13 .0000E+00 14
.0000E+00 15 .0000E+00 16 .0000E+00
17 .0000E+00 18 .0000E+00 19 .0000E+00 20 .0000E+00 21 .0000E+00 22
.0000E+00 23 .0000E+00 24 .0000E+00

*** MODELOPTs: RegDFAULT CONC ELEV URBAN ADJ_U*

* SOURCE EMISSION RATE SCALARS WHICH VARY DIURNALLY AND BY DAY OF WEEK (HRDOW7) *

SOURCE ID = L0000098 ; SOURCE TYPE = VOLUME :

HOUR SCALAR HOUR SCALAR HOUR SCALAR HOUR SCALAR HOUR SCALAR HOUR SCALAR HOUR SCALAR HOUR SCALAR

- - - -

.0000E+00 7 .0000E+00 8 .1000E+01
9 .1000E+01 10 .1000E+01 11 .1000E+01 12 .1000E+01 13 .1000E+01 14
.1000E+01 15 .1000E+01 16 .0000E+00
17 .0000E+00 18 .0000E+00 19 .0000E+00 20 .0000E+00 21 .0000E+00 22
.0000E+00 23 .0000E+00 24 .0000E+00

DAY OF WEEK = THURSDAY

1 .0000E+00 2 .0000E+00 3 .0000E+00 4 .0000E+00 5 .0000E+00 6
.0000E+00 7 .0000E+00 8 .1000E+01
9 .1000E+01 10 .1000E+01 11 .1000E+01 12 .1000E+01 13 .1000E+01 14
.1000E+01 15 .1000E+01 16 .0000E+00
17 .0000E+00 18 .0000E+00 19 .0000E+00 20 .0000E+00 21 .0000E+00 22
.0000E+00 23 .0000E+00 24 .0000E+00

DAY OF WEEK = FRIDAY

1 .0000E+00 2 .0000E+00 3 .0000E+00 4 .0000E+00 5 .0000E+00 6
.0000E+00 7 .0000E+00 8 .1000E+01
9 .1000E+01 10 .1000E+01 11 .1000E+01 12 .1000E+01 13 .1000E+01 14
.1000E+01 15 .1000E+01 16 .0000E+00
17 .0000E+00 18 .0000E+00 19 .0000E+00 20 .0000E+00 21 .0000E+00 22
.0000E+00 23 .0000E+00 24 .0000E+00

DAY OF WEEK = SATURDAY

1 .0000E+00 2 .0000E+00 3 .0000E+00 4 .0000E+00 5 .0000E+00 6
.0000E+00 7 .0000E+00 8 .0000E+00
9 .0000E+00 10 .0000E+00 11 .0000E+00 12 .0000E+00 13 .0000E+00 14
.0000E+00 15 .0000E+00 16 .0000E+00
17 .0000E+00 18 .0000E+00 19 .0000E+00 20 .0000E+00 21 .0000E+00 22
.0000E+00 23 .0000E+00 24 .0000E+00

DAY OF WEEK = SUNDAY

1 .0000E+00 2 .0000E+00 3 .0000E+00 4 .0000E+00 5 .0000E+00 6
.0000E+00 7 .0000E+00 8 .0000E+00
9 .0000E+00 10 .0000E+00 11 .0000E+00 12 .0000E+00 13 .0000E+00 14
.0000E+00 15 .0000E+00 16 .0000E+00
17 .0000E+00 18 .0000E+00 19 .0000E+00 20 .0000E+00 21 .0000E+00 22
.0000E+00 23 .0000E+00 24 .0000E+00

* SOURCE EMISSION RATE SCALARS WHICH VARY DIURNALLY AND BY DAY OF WEEK (HRDOW7) *

SOURCE ID = L0000099 ; SOURCE TYPE = VOLUME :

HOUR SCALAR HOUR SCALAR HOUR SCALAR HOUR SCALAR HOUR SCALAR HOUR SCALAR HOUR SCALAR HOUR SCALAR

- - - -

9 .1000E+01 10 .1000E+01 11 .1000E+01 12 .1000E+01 13 .1000E+01 14
.1000E+01 15 .1000E+01 16 .0000E+00
17 .0000E+00 18 .0000E+00 19 .0000E+00 20 .0000E+00 21 .0000E+00 22
.0000E+00 23 .0000E+00 24 .0000E+00

DAY OF WEEK = THURSDAY

1 .0000E+00 2 .0000E+00 3 .0000E+00 4 .0000E+00 5 .0000E+00 6
.0000E+00 7 .0000E+00 8 .1000E+01
9 .1000E+01 10 .1000E+01 11 .1000E+01 12 .1000E+01 13 .1000E+01 14
.1000E+01 15 .1000E+01 16 .0000E+00
17 .0000E+00 18 .0000E+00 19 .0000E+00 20 .0000E+00 21 .0000E+00 22
.0000E+00 23 .0000E+00 24 .0000E+00

DAY OF WEEK = FRIDAY

1 .0000E+00 2 .0000E+00 3 .0000E+00 4 .0000E+00 5 .0000E+00 6
.0000E+00 7 .0000E+00 8 .1000E+01
9 .1000E+01 10 .1000E+01 11 .1000E+01 12 .1000E+01 13 .1000E+01 14
.1000E+01 15 .1000E+01 16 .0000E+00
17 .0000E+00 18 .0000E+00 19 .0000E+00 20 .0000E+00 21 .0000E+00 22
.0000E+00 23 .0000E+00 24 .0000E+00

DAY OF WEEK = SATURDAY

1 .0000E+00 2 .0000E+00 3 .0000E+00 4 .0000E+00 5 .0000E+00 6
.0000E+00 7 .0000E+00 8 .0000E+00
9 .0000E+00 10 .0000E+00 11 .0000E+00 12 .0000E+00 13 .0000E+00 14
.0000E+00 15 .0000E+00 16 .0000E+00
17 .0000E+00 18 .0000E+00 19 .0000E+00 20 .0000E+00 21 .0000E+00 22
.0000E+00 23 .0000E+00 24 .0000E+00

DAY OF WEEK = SUNDAY

1 .0000E+00 2 .0000E+00 3 .0000E+00 4 .0000E+00 5 .0000E+00 6
.0000E+00 7 .0000E+00 8 .0000E+00
9 .0000E+00 10 .0000E+00 11 .0000E+00 12 .0000E+00 13 .0000E+00 14
.0000E+00 15 .0000E+00 16 .0000E+00
17 .0000E+00 18 .0000E+00 19 .0000E+00 20 .0000E+00 21 .0000E+00 22
.0000E+00 23 .0000E+00 24 .0000E+00

*** MODELOPTs: RegDFAULT CONC ELEV URBAN ADJ_U*

* SOURCE EMISSION RATE SCALARS WHICH VARY DIURNALLY AND BY DAY OF WEEK (HRDOW7) *

SOURCE ID = L0000100 ; SOURCE TYPE = VOLUME :

HOUR	SCALAR	HOUR	SCALAR	HOUR	SCALAR	HOUR	SCALAR	HOUR	SCALAR	HOUR	SCALAR	HOUR	SCALAR

DAY OF WEEK = MONDAY

1 .0000E+00 2 .0000E+00 3 .0000E+00 4 .0000E+00 5 .0000E+00 6
.0000E+00 7 .0000E+00 8 .1000E+01
9 .1000E+01 10 .1000E+01 11 .1000E+01 12 .1000E+01 13 .1000E+01 14
.1000E+01 15 .1000E+01 16 .0000E+00
17 .0000E+00 18 .0000E+00 19 .0000E+00 20 .0000E+00 21 .0000E+00 22
.0000E+00 23 .0000E+00 24 .0000E+00

DAY OF WEEK = TUESDAY

1 .0000E+00 2 .0000E+00 3 .0000E+00 4 .0000E+00 5 .0000E+00 6
.0000E+00 7 .0000E+00 8 .1000E+01
9 .1000E+01 10 .1000E+01 11 .1000E+01 12 .1000E+01 13 .1000E+01 14
.1000E+01 15 .1000E+01 16 .0000E+00
17 .0000E+00 18 .0000E+00 19 .0000E+00 20 .0000E+00 21 .0000E+00 22
.0000E+00 23 .0000E+00 24 .0000E+00

DAY OF WEEK = WEDNESDY

1 .0000E+00 2 .0000E+00 3 .0000E+00 4 .0000E+00 5 .0000E+00 6
.0000E+00 7 .0000E+00 8 .1000E+01
9 .1000E+01 10 .1000E+01 11 .1000E+01 12 .1000E+01 13 .1000E+01 14

*** MODELOPTs: RegDFAULT CONC ELEV URBAN ADJ_U*

* SOURCE EMISSION RATE SCALARS WHICH VARY DIURNALLY AND BY DAY OF WEEK (HRDOW7) *

SOURCE ID = L0000101 ; SOURCE TYPE = VOLUME :
HOUR SCALAR HOUR SCALAR HOUR SCALAR HOUR SCALAR HOUR SCALAR HOUR SCALAR HOUR SCALAR

DAY OF WEEK = MONDAY
1 .0000E+00 2 .0000E+00 3 .0000E+00 4 .0000E+00 5 .0000E+00 6
.0000E+00 7 .0000E+00 8 .1000E+01
9 .1000E+01 10 .1000E+01 11 .1000E+01 12 .1000E+01 13 .1000E+01 14
.1000E+01 15 .1000E+01 16 .0000E+00
17 .0000E+00 18 .0000E+00 19 .0000E+00 20 .0000E+00 21 .0000E+00 22
.0000E+00 23 .0000E+00 24 .0000E+00

DAY OF WEEK = TUESDAY
1 .0000E+00 2 .0000E+00 3 .0000E+00 4 .0000E+00 5 .0000E+00 6
.0000E+00 7 .0000E+00 8 .1000E+01
9 .1000E+01 10 .1000E+01 11 .1000E+01 12 .1000E+01 13 .1000E+01 14
.1000E+01 15 .1000E+01 16 .0000E+00
17 .0000E+00 18 .0000E+00 19 .0000E+00 20 .0000E+00 21 .0000E+00 22
.0000E+00 23 .0000E+00 24 .0000E+00

DAY OF WEEK = WEDNESDY
1 .0000E+00 2 .0000E+00 3 .0000E+00 4 .0000E+00 5 .0000E+00 6
.0000E+00 7 .0000E+00 8 .1000E+01
9 .1000E+01 10 .1000E+01 11 .1000E+01 12 .1000E+01 13 .1000E+01 14
.1000E+01 15 .1000E+01 16 .0000E+00

17 .0000E+00 18 .0000E+00 19 .0000E+00 20 .0000E+00 21 .0000E+00 22 .0000E+00 23 .0000E+00 24 .0000E+00

DAY OF WEEK = THURSDAY

1 .0000E+00 2 .0000E+00 3 .0000E+00 4 .0000E+00 5 .0000E+00 6 .0000E+00 7 .0000E+00 8 .1000E+01

9 .1000E+01 10 .1000E+01 11 .1000E+01 12 .1000E+01 13 .1000E+01 14 .1000E+01 15 .1000E+01 16 .0000E+00

17 .0000E+00 18 .0000E+00 19 .0000E+00 20 .0000E+00 21 .0000E+00 22 .0000E+00 23 .0000E+00 24 .0000E+00

DAY OF WEEK = FRIDAY

1 .0000E+00 2 .0000E+00 3 .0000E+00 4 .0000E+00 5 .0000E+00 6 .0000E+00 7 .0000E+00 8 .1000E+01

9 .1000E+01 10 .1000E+01 11 .1000E+01 12 .1000E+01 13 .1000E+01 14 .1000E+01 15 .1000E+01 16 .0000E+00

17 .0000E+00 18 .0000E+00 19 .0000E+00 20 .0000E+00 21 .0000E+00 22 .0000E+00 23 .0000E+00 24 .0000E+00

DAY OF WEEK = SATURDAY

1 .0000E+00 2 .0000E+00 3 .0000E+00 4 .0000E+00 5 .0000E+00 6 .0000E+00 7 .0000E+00 8 .0000E+00

9 .0000E+00 10 .0000E+00 11 .0000E+00 12 .0000E+00 13 .0000E+00 14 .0000E+00 15 .0000E+00 16 .0000E+00

17 .0000E+00 18 .0000E+00 19 .0000E+00 20 .0000E+00 21 .0000E+00 22 .0000E+00 23 .0000E+00 24 .0000E+00

DAY OF WEEK = SUNDAY

1 .0000E+00 2 .0000E+00 3 .0000E+00 4 .0000E+00 5 .0000E+00 6 .0000E+00 7 .0000E+00 8 .0000E+00

9 .0000E+00 10 .0000E+00 11 .0000E+00 12 .0000E+00 13 .0000E+00 14 .0000E+00 15 .0000E+00 16 .0000E+00

17 .0000E+00 18 .0000E+00 19 .0000E+00 20 .0000E+00 21 .0000E+00 22 .0000E+00 23 .0000E+00 24 .0000E+00

*** MODELOPTs: RegDFAULT CONC ELEV URBAN ADJ_U*

* SOURCE EMISSION RATE SCALARS WHICH VARY DIURNALLY AND BY DAY OF WEEK (HRDOW7) *

SOURCE ID = L0000102 ; SOURCE TYPE = VOLUME :

HOUR SCALAR HOUR SCALAR HOUR SCALAR HOUR SCALAR HOUR SCALAR HOUR SCALAR HOUR SCALAR

DAY OF WEEK = MONDAY

1 .0000E+00 2 .0000E+00 3 .0000E+00 4 .0000E+00 5 .0000E+00 6 .0000E+00 7 .0000E+00 8 .1000E+01

9 .1000E+01 10 .1000E+01 11 .1000E+01 12 .1000E+01 13 .1000E+01 14 .1000E+01 15 .1000E+01 16 .0000E+00

17 .0000E+00 18 .0000E+00 19 .0000E+00 20 .0000E+00 21 .0000E+00 22 .0000E+00 23 .0000E+00 24 .0000E+00

DAY OF WEEK = TUESDAY

1 .0000E+00 2 .0000E+00 3 .0000E+00 4 .0000E+00 5 .0000E+00 6 .0000E+00 7 .0000E+00 8 .1000E+01

9 .1000E+01 10 .1000E+01 11 .1000E+01 12 .1000E+01 13 .1000E+01 14 .1000E+01 15 .1000E+01 16 .0000E+00

17 .0000E+00 18 .0000E+00 19 .0000E+00 20 .0000E+00 21 .0000E+00 22 .0000E+00 23 .0000E+00 24 .0000E+00

DAY OF WEEK = WEDNESDY

1 .0000E+00 2 .0000E+00 3 .0000E+00 4 .0000E+00 5 .0000E+00 6 .0000E+00 7 .0000E+00 8 .1000E+01

9 .1000E+01 10 .1000E+01 11 .1000E+01 12 .1000E+01 13 .1000E+01 14 .1000E+01 15 .1000E+01 16 .0000E+00

17 .0000E+00 18 .0000E+00 19 .0000E+00 20 .0000E+00 21 .0000E+00 22

DAY OF WEEK = THURSDAY

1 .0000E+00 2 .0000E+00 3 .0000E+00 4 .0000E+00 5 .0000E+00 6 .0000E+00 7 .0000E+00 8 .1000E+01
9 .1000E+01 10 .1000E+01 11 .1000E+01 12 .1000E+01 13 .1000E+01 14 .1000E+01 15 .1000E+01 16 .0000E+00
17 .0000E+00 18 .0000E+00 19 .0000E+00 20 .0000E+00 21 .0000E+00 22 .0000E+00 23 .0000E+00 24 .0000E+00

DAY OF WEEK = FRIDAY

1 .0000E+00 2 .0000E+00 3 .0000E+00 4 .0000E+00 5 .0000E+00 6 .0000E+00 7 .0000E+00 8 .1000E+01
9 .1000E+01 10 .1000E+01 11 .1000E+01 12 .1000E+01 13 .1000E+01 14 .1000E+01 15 .1000E+01 16 .0000E+00
17 .0000E+00 18 .0000E+00 19 .0000E+00 20 .0000E+00 21 .0000E+00 22 .0000E+00 23 .0000E+00 24 .0000E+00

DAY OF WEEK = SATURDAY

1 .0000E+00 2 .0000E+00 3 .0000E+00 4 .0000E+00 5 .0000E+00 6 .0000E+00 7 .0000E+00 8 .0000E+00
9 .0000E+00 10 .0000E+00 11 .0000E+00 12 .0000E+00 13 .0000E+00 14 .0000E+00 15 .0000E+00 16 .0000E+00
17 .0000E+00 18 .0000E+00 19 .0000E+00 20 .0000E+00 21 .0000E+00 22 .0000E+00 23 .0000E+00 24 .0000E+00

DAY OF WEEK = SUNDAY

1 .0000E+00 2 .0000E+00 3 .0000E+00 4 .0000E+00 5 .0000E+00 6 .0000E+00 7 .0000E+00 8 .0000E+00
9 .0000E+00 10 .0000E+00 11 .0000E+00 12 .0000E+00 13 .0000E+00 14 .0000E+00 15 .0000E+00 16 .0000E+00
17 .0000E+00 18 .0000E+00 19 .0000E+00 20 .0000E+00 21 .0000E+00 22 .0000E+00 23 .0000E+00 24 .0000E+00

*** MODELOPTs: RegDFAULT CONC ELEV URBAN ADJ_U*

* SOURCE EMISSION RATE SCALARS WHICH VARY DIURNALLY AND BY DAY OF WEEK (HRDOW7) *

SOURCE ID = L0000103 ; SOURCE TYPE = VOLUME :

HOUR	SCALAR	HOUR	SCALAR	HOUR	SCALAR	HOUR	SCALAR	HOUR	SCALAR	HOUR	SCALAR	HOUR	SCALAR

DAY OF WEEK = MONDAY

1 .0000E+00 2 .0000E+00 3 .0000E+00 4 .0000E+00 5 .0000E+00 6 .0000E+00 7 .0000E+00 8 .1000E+01
9 .1000E+01 10 .1000E+01 11 .1000E+01 12 .1000E+01 13 .1000E+01 14 .1000E+01 15 .1000E+01 16 .0000E+00
17 .0000E+00 18 .0000E+00 19 .0000E+00 20 .0000E+00 21 .0000E+00 22 .0000E+00 23 .0000E+00 24 .0000E+00

DAY OF WEEK = TUESDAY

1 .0000E+00 2 .0000E+00 3 .0000E+00 4 .0000E+00 5 .0000E+00 6 .0000E+00 7 .0000E+00 8 .1000E+01
9 .1000E+01 10 .1000E+01 11 .1000E+01 12 .1000E+01 13 .1000E+01 14 .1000E+01 15 .1000E+01 16 .0000E+00
17 .0000E+00 18 .0000E+00 19 .0000E+00 20 .0000E+00 21 .0000E+00 22 .0000E+00 23 .0000E+00 24 .0000E+00

DAY OF WEEK = WEDNESDY

1 .0000E+00 2 .0000E+00 3 .0000E+00 4 .0000E+00 5 .0000E+00 6 .0000E+00 7 .0000E+00 8 .1000E+01
9 .1000E+01 10 .1000E+01 11 .1000E+01 12 .1000E+01 13 .1000E+01 14 .1000E+01 15 .1000E+01 16 .0000E+00
17 .0000E+00 18 .0000E+00 19 .0000E+00 20 .0000E+00 21 .0000E+00 22 .0000E+00 23 .0000E+00 24 .0000E+00

DAY OF WEEK = THURSDAY

1 .0000E+00 2 .0000E+00 3 .0000E+00 4 .0000E+00 5 .0000E+00 6 .0000E+00 7 .0000E+00 8 .1000E+01
9 .1000E+01 10 .1000E+01 11 .1000E+01 12 .1000E+01 13 .1000E+01 14 .1000E+01 15 .1000E+01 16 .0000E+00
17 .0000E+00 18 .0000E+00 19 .0000E+00 20 .0000E+00 21 .0000E+00 22 .0000E+00 23 .0000E+00 24 .0000E+00

DAY OF WEEK = FRIDAY

1 .0000E+00 2 .0000E+00 3 .0000E+00 4 .0000E+00 5 .0000E+00 6 .0000E+00 7 .0000E+00 8 .1000E+01
9 .1000E+01 10 .1000E+01 11 .1000E+01 12 .1000E+01 13 .1000E+01 14 .1000E+01 15 .1000E+01 16 .0000E+00
17 .0000E+00 18 .0000E+00 19 .0000E+00 20 .0000E+00 21 .0000E+00 22 .0000E+00 23 .0000E+00 24 .0000E+00

DAY OF WEEK = SATURDAY

1 .0000E+00 2 .0000E+00 3 .0000E+00 4 .0000E+00 5 .0000E+00 6 .0000E+00 7 .0000E+00 8 .0000E+00
9 .0000E+00 10 .0000E+00 11 .0000E+00 12 .0000E+00 13 .0000E+00 14 .0000E+00 15 .0000E+00 16 .0000E+00
17 .0000E+00 18 .0000E+00 19 .0000E+00 20 .0000E+00 21 .0000E+00 22 .0000E+00 23 .0000E+00 24 .0000E+00

DAY OF WEEK = SUNDAY

1 .0000E+00 2 .0000E+00 3 .0000E+00 4 .0000E+00 5 .0000E+00 6 .0000E+00 7 .0000E+00 8 .0000E+00
9 .0000E+00 10 .0000E+00 11 .0000E+00 12 .0000E+00 13 .0000E+00 14 .0000E+00 15 .0000E+00 16 .0000E+00
17 .0000E+00 18 .0000E+00 19 .0000E+00 20 .0000E+00 21 .0000E+00 22 .0000E+00 23 .0000E+00 24 .0000E+00

*** MODELOPTs: RegDFAULT CONC ELEV URBAN ADJ_U*

* SOURCE EMISSION RATE SCALARS WHICH VARY DIURNALLY AND BY DAY OF WEEK (HRDOW7) *

SOURCE ID = L0000104 ; SOURCE TYPE = VOLUME :

HOUR	SCALAR	HOUR	SCALAR	HOUR	SCALAR	HOUR	SCALAR	HOUR	SCALAR	HOUR	SCALAR	HOUR	SCALAR

DAY OF WEEK = MONDAY

1 .0000E+00 2 .0000E+00 3 .0000E+00 4 .0000E+00 5 .0000E+00 6 .0000E+00 7 .0000E+00 8 .1000E+01
9 .1000E+01 10 .1000E+01 11 .1000E+01 12 .1000E+01 13 .1000E+01 14 .1000E+01 15 .1000E+01 16 .0000E+00
17 .0000E+00 18 .0000E+00 19 .0000E+00 20 .0000E+00 21 .0000E+00 22 .0000E+00 23 .0000E+00 24 .0000E+00

DAY OF WEEK = TUESDAY

1 .0000E+00 2 .0000E+00 3 .0000E+00 4 .0000E+00 5 .0000E+00 6 .0000E+00 7 .0000E+00 8 .1000E+01
9 .1000E+01 10 .1000E+01 11 .1000E+01 12 .1000E+01 13 .1000E+01 14 .1000E+01 15 .1000E+01 16 .0000E+00
17 .0000E+00 18 .0000E+00 19 .0000E+00 20 .0000E+00 21 .0000E+00 22 .0000E+00 23 .0000E+00 24 .0000E+00

DAY OF WEEK = WEDNESDY

1 .0000E+00 2 .0000E+00 3 .0000E+00 4 .0000E+00 5 .0000E+00 6 .0000E+00 7 .0000E+00 8 .1000E+01
9 .1000E+01 10 .1000E+01 11 .1000E+01 12 .1000E+01 13 .1000E+01 14 .1000E+01 15 .1000E+01 16 .0000E+00
17 .0000E+00 18 .0000E+00 19 .0000E+00 20 .0000E+00 21 .0000E+00 22 .0000E+00 23 .0000E+00 24 .0000E+00

DAY OF WEEK = THURSDAY

1 .0000E+00 2 .0000E+00 3 .0000E+00 4 .0000E+00 5 .0000E+00 6
.0000E+00 7 .0000E+00 8 .1000E+01
9 .1000E+01 10 .1000E+01 11 .1000E+01 12 .1000E+01 13 .1000E+01 14
.1000E+01 15 .1000E+01 16 .0000E+00
17 .0000E+00 18 .0000E+00 19 .0000E+00 20 .0000E+00 21 .0000E+00 22
.0000E+00 23 .0000E+00 24 .0000E+00

DAY OF WEEK = FRIDAY

1 .0000E+00 2 .0000E+00 3 .0000E+00 4 .0000E+00 5 .0000E+00 6
.0000E+00 7 .0000E+00 8 .1000E+01
9 .1000E+01 10 .1000E+01 11 .1000E+01 12 .1000E+01 13 .1000E+01 14
.1000E+01 15 .1000E+01 16 .0000E+00
17 .0000E+00 18 .0000E+00 19 .0000E+00 20 .0000E+00 21 .0000E+00 22
.0000E+00 23 .0000E+00 24 .0000E+00

DAY OF WEEK = SATURDAY

1 .0000E+00 2 .0000E+00 3 .0000E+00 4 .0000E+00 5 .0000E+00 6
.0000E+00 7 .0000E+00 8 .0000E+00
9 .0000E+00 10 .0000E+00 11 .0000E+00 12 .0000E+00 13 .0000E+00 14
.0000E+00 15 .0000E+00 16 .0000E+00
17 .0000E+00 18 .0000E+00 19 .0000E+00 20 .0000E+00 21 .0000E+00 22
.0000E+00 23 .0000E+00 24 .0000E+00

DAY OF WEEK = SUNDAY

1 .0000E+00 2 .0000E+00 3 .0000E+00 4 .0000E+00 5 .0000E+00 6
.0000E+00 7 .0000E+00 8 .0000E+00
9 .0000E+00 10 .0000E+00 11 .0000E+00 12 .0000E+00 13 .0000E+00 14
.0000E+00 15 .0000E+00 16 .0000E+00
17 .0000E+00 18 .0000E+00 19 .0000E+00 20 .0000E+00 21 .0000E+00 22
.0000E+00 23 .0000E+00 24 .0000E+00

*** MODELOPTs: RegDFAULT CONC ELEV URBAN ADJ_U*

* SOURCE EMISSION RATE SCALARS WHICH VARY DIURNALLY AND BY DAY OF WEEK (HRDOW7) *

SOURCE ID = L0000105 ; SOURCE TYPE = VOLUME :

HOUR SCALAR HOUR SCALAR HOUR SCALAR HOUR SCALAR HOUR SCALAR HOUR SCALAR HOUR SCALAR HOUR SCALAR

- - - -

* SOURCE EMISSION RATE SCALARS WHICH VARY DIURNALLY AND BY DAY OF WEEK (HRDOW7) *

SOURCE ID = L0000106 ; SOURCE TYPE = VOLUME :
HOUR SCALAR HOUR SCALAR HOUR SCALAR HOUR SCALAR HOUR SCALAR HOUR SCALAR HOUR SCALAR

DAY OF WEEK = MONDAY
1 .0000E+00 2 .0000E+00 3 .0000E+00 4 .0000E+00 5 .0000E+00 6
.0000E+00 7 .0000E+00 8 .1000E+01
9 .1000E+01 10 .1000E+01 11 .1000E+01 12 .1000E+01 13 .1000E+01 14
.1000E+01 15 .1000E+01 16 .0000E+00
17 .0000E+00 18 .0000E+00 19 .0000E+00 20 .0000E+00 21 .0000E+00 22
.0000E+00 23 .0000E+00 24 .0000E+00
DAY OF WEEK = TUESDAY
1 .0000E+00 2 .0000E+00 3 .0000E+00 4 .0000E+00 5 .0000E+00 6
.0000E+00 7 .0000E+00 8 .1000E+01
9 .1000E+01 10 .1000E+01 11 .1000E+01 12 .1000E+01 13 .1000E+01 14
.1000E+01 15 .1000E+01 16 .0000E+00
17 .0000E+00 18 .0000E+00 19 .0000E+00 20 .0000E+00 21 .0000E+00 22
.0000E+00 23 .0000E+00 24 .0000E+00
DAY OF WEEK = WEDNESDY
1 .0000E+00 2 .0000E+00 3 .0000E+00 4 .0000E+00 5 .0000E+00 6
.0000E+00 7 .0000E+00 8 .1000E+01
9 .1000E+01 10 .1000E+01 11 .1000E+01 12 .1000E+01 13 .1000E+01 14
.1000E+01 15 .1000E+01 16 .0000E+00
17 .0000E+00 18 .0000E+00 19 .0000E+00 20 .0000E+00 21 .0000E+00 22
.0000E+00 23 .0000E+00 24 .0000E+00
DAY OF WEEK = THURSDAY
1 .0000E+00 2 .0000E+00 3 .0000E+00 4 .0000E+00 5 .0000E+00 6
.0000E+00 7 .0000E+00 8 .1000E+01

9 .1000E+01 10 .1000E+01 11 .1000E+01 12 .1000E+01 13 .1000E+01 14
.1000E+01 15 .1000E+01 16 .0000E+00
17 .0000E+00 18 .0000E+00 19 .0000E+00 20 .0000E+00 21 .0000E+00 22
.0000E+00 23 .0000E+00 24 .0000E+00

DAY OF WEEK = FRIDAY

1 .0000E+00 2 .0000E+00 3 .0000E+00 4 .0000E+00 5 .0000E+00 6
.0000E+00 7 .0000E+00 8 .1000E+01
9 .1000E+01 10 .1000E+01 11 .1000E+01 12 .1000E+01 13 .1000E+01 14
.1000E+01 15 .1000E+01 16 .0000E+00
17 .0000E+00 18 .0000E+00 19 .0000E+00 20 .0000E+00 21 .0000E+00 22
.0000E+00 23 .0000E+00 24 .0000E+00

DAY OF WEEK = SATURDAY

1 .0000E+00 2 .0000E+00 3 .0000E+00 4 .0000E+00 5 .0000E+00 6
.0000E+00 7 .0000E+00 8 .0000E+00
9 .0000E+00 10 .0000E+00 11 .0000E+00 12 .0000E+00 13 .0000E+00 14
.0000E+00 15 .0000E+00 16 .0000E+00
17 .0000E+00 18 .0000E+00 19 .0000E+00 20 .0000E+00 21 .0000E+00 22
.0000E+00 23 .0000E+00 24 .0000E+00

DAY OF WEEK = SUNDAY

1 .0000E+00 2 .0000E+00 3 .0000E+00 4 .0000E+00 5 .0000E+00 6
.0000E+00 7 .0000E+00 8 .0000E+00
9 .0000E+00 10 .0000E+00 11 .0000E+00 12 .0000E+00 13 .0000E+00 14
.0000E+00 15 .0000E+00 16 .0000E+00
17 .0000E+00 18 .0000E+00 19 .0000E+00 20 .0000E+00 21 .0000E+00 22
.0000E+00 23 .0000E+00 24 .0000E+00

*** MODELOPTs: RegDFAULT CONC ELEV URBAN ADJ_U*

* SOURCE EMISSION RATE SCALARS WHICH VARY DIURNALLY AND BY DAY OF WEEK (HRDOW7) *

SOURCE ID = L0000107 ; SOURCE TYPE = VOLUME :

HOUR SCALAR HOUR SCALAR HOUR SCALAR HOUR SCALAR HOUR SCALAR HOUR SCALAR HOUR SCALAR

- - - -

.1000E+01 15 .1000E+01 16 .0000E+00
17 .0000E+00 18 .0000E+00 19 .0000E+00 20 .0000E+00 21 .0000E+00 22
.0000E+00 23 .0000E+00 24 .0000E+00

DAY OF WEEK = FRIDAY

1 .0000E+00 2 .0000E+00 3 .0000E+00 4 .0000E+00 5 .0000E+00 6
.0000E+00 7 .0000E+00 8 .1000E+01
9 .1000E+01 10 .1000E+01 11 .1000E+01 12 .1000E+01 13 .1000E+01 14
.1000E+01 15 .1000E+01 16 .0000E+00
17 .0000E+00 18 .0000E+00 19 .0000E+00 20 .0000E+00 21 .0000E+00 22
.0000E+00 23 .0000E+00 24 .0000E+00

DAY OF WEEK = SATURDAY

1 .0000E+00 2 .0000E+00 3 .0000E+00 4 .0000E+00 5 .0000E+00 6
.0000E+00 7 .0000E+00 8 .0000E+00
9 .0000E+00 10 .0000E+00 11 .0000E+00 12 .0000E+00 13 .0000E+00 14
.0000E+00 15 .0000E+00 16 .0000E+00
17 .0000E+00 18 .0000E+00 19 .0000E+00 20 .0000E+00 21 .0000E+00 22
.0000E+00 23 .0000E+00 24 .0000E+00

DAY OF WEEK = SUNDAY

1 .0000E+00 2 .0000E+00 3 .0000E+00 4 .0000E+00 5 .0000E+00 6
.0000E+00 7 .0000E+00 8 .0000E+00
9 .0000E+00 10 .0000E+00 11 .0000E+00 12 .0000E+00 13 .0000E+00 14
.0000E+00 15 .0000E+00 16 .0000E+00
17 .0000E+00 18 .0000E+00 19 .0000E+00 20 .0000E+00 21 .0000E+00 22
.0000E+00 23 .0000E+00 24 .0000E+00

*** MODELOPTs: RegDFAULT CONC ELEV URBAN ADJ_U*

* SOURCE EMISSION RATE SCALARS WHICH VARY DIURNALLY AND BY DAY OF WEEK (HRDOW7) *

SOURCE ID = L0000108 ; SOURCE TYPE = VOLUME :
HOUR SCALAR HOUR SCALAR HOUR SCALAR HOUR SCALAR HOUR SCALAR HOUR SCALAR HOUR SCALAR HOUR SCALAR

- - - -

17 .0000E+00 18 .0000E+00 19 .0000E+00 20 .0000E+00 21 .0000E+00 22
.0000E+00 23 .0000E+00 24 .0000E+00

DAY OF WEEK = FRIDAY

1 .0000E+00 2 .0000E+00 3 .0000E+00 4 .0000E+00 5 .0000E+00 6
.0000E+00 7 .0000E+00 8 .1000E+01
9 .1000E+01 10 .1000E+01 11 .1000E+01 12 .1000E+01 13 .1000E+01 14
.1000E+01 15 .1000E+01 16 .0000E+00
17 .0000E+00 18 .0000E+00 19 .0000E+00 20 .0000E+00 21 .0000E+00 22
.0000E+00 23 .0000E+00 24 .0000E+00

DAY OF WEEK = SATURDAY

1 .0000E+00 2 .0000E+00 3 .0000E+00 4 .0000E+00 5 .0000E+00 6
.0000E+00 7 .0000E+00 8 .0000E+00
9 .0000E+00 10 .0000E+00 11 .0000E+00 12 .0000E+00 13 .0000E+00 14
.0000E+00 15 .0000E+00 16 .0000E+00
17 .0000E+00 18 .0000E+00 19 .0000E+00 20 .0000E+00 21 .0000E+00 22
.0000E+00 23 .0000E+00 24 .0000E+00

DAY OF WEEK = SUNDAY

1 .0000E+00 2 .0000E+00 3 .0000E+00 4 .0000E+00 5 .0000E+00 6
.0000E+00 7 .0000E+00 8 .0000E+00
9 .0000E+00 10 .0000E+00 11 .0000E+00 12 .0000E+00 13 .0000E+00 14
.0000E+00 15 .0000E+00 16 .0000E+00
17 .0000E+00 18 .0000E+00 19 .0000E+00 20 .0000E+00 21 .0000E+00 22
.0000E+00 23 .0000E+00 24 .0000E+00

*** MODELOPTs: RegDFAULT CONC ELEV URBAN ADJ_U*

* SOURCE EMISSION RATE SCALARS WHICH VARY DIURNALLY AND BY DAY OF WEEK (HRDOW7) *

SOURCE ID = L0000109 ; SOURCE TYPE = VOLUME :
HOUR SCALAR HOUR SCALAR HOUR SCALAR HOUR SCALAR HOUR SCALAR HOUR SCALAR HOUR SCALAR HOUR SCALAR

- - - -

DAY OF WEEK = FRIDAY

1 .0000E+00 2 .0000E+00 3 .0000E+00 4 .0000E+00 5 .0000E+00 6 .0000E+00 7 .0000E+00 8 .1000E+01
9 .1000E+01 10 .1000E+01 11 .1000E+01 12 .1000E+01 13 .1000E+01 14 .1000E+01 15 .1000E+01 16 .0000E+00
17 .0000E+00 18 .0000E+00 19 .0000E+00 20 .0000E+00 21 .0000E+00 22 .0000E+00 23 .0000E+00 24 .0000E+00

DAY OF WEEK = SATURDAY

1 .0000E+00 2 .0000E+00 3 .0000E+00 4 .0000E+00 5 .0000E+00 6 .0000E+00 7 .0000E+00 8 .0000E+00
9 .0000E+00 10 .0000E+00 11 .0000E+00 12 .0000E+00 13 .0000E+00 14 .0000E+00 15 .0000E+00 16 .0000E+00
17 .0000E+00 18 .0000E+00 19 .0000E+00 20 .0000E+00 21 .0000E+00 22 .0000E+00 23 .0000E+00 24 .0000E+00

DAY OF WEEK = SUNDAY

1 .0000E+00 2 .0000E+00 3 .0000E+00 4 .0000E+00 5 .0000E+00 6 .0000E+00 7 .0000E+00 8 .0000E+00
9 .0000E+00 10 .0000E+00 11 .0000E+00 12 .0000E+00 13 .0000E+00 14 .0000E+00 15 .0000E+00 16 .0000E+00
17 .0000E+00 18 .0000E+00 19 .0000E+00 20 .0000E+00 21 .0000E+00 22 .0000E+00 23 .0000E+00 24 .0000E+00

* SOURCE EMISSION RATE SCALARS WHICH VARY DIURNALLY AND BY DAY OF WEEK (HRDOW7) *

SOURCE ID = L0000110 ; SOURCE TYPE = VOLUME :

HOUR SCALAR HOUR SCALAR HOUR SCALAR HOUR SCALAR HOUR SCALAR HOUR SCALAR HOUR SCALAR HOUR SCALAR

DAY OF WEEK = MONDAY

1 .0000E+00 2 .0000E+00 3 .0000E+00 4 .0000E+00 5 .0000E+00 6 .0000E+00 7 .0000E+00 8 .1000E+01
9 .1000E+01 10 .1000E+01 11 .1000E+01 12 .1000E+01 13 .1000E+01 14 .1000E+01 15 .1000E+01 16 .0000E+00
17 .0000E+00 18 .0000E+00 19 .0000E+00 20 .0000E+00 21 .0000E+00 22 .0000E+00 23 .0000E+00 24 .0000E+00

DAY OF WEEK = TUESDAY

1 .0000E+00 2 .0000E+00 3 .0000E+00 4 .0000E+00 5 .0000E+00 6 .0000E+00 7 .0000E+00 8 .1000E+01
9 .1000E+01 10 .1000E+01 11 .1000E+01 12 .1000E+01 13 .1000E+01 14 .1000E+01 15 .1000E+01 16 .0000E+00
17 .0000E+00 18 .0000E+00 19 .0000E+00 20 .0000E+00 21 .0000E+00 22 .0000E+00 23 .0000E+00 24 .0000E+00

DAY OF WEEK = WEDNESDY

1 .0000E+00 2 .0000E+00 3 .0000E+00 4 .0000E+00 5 .0000E+00 6 .0000E+00 7 .0000E+00 8 .1000E+01
9 .1000E+01 10 .1000E+01 11 .1000E+01 12 .1000E+01 13 .1000E+01 14 .1000E+01 15 .1000E+01 16 .0000E+00
17 .0000E+00 18 .0000E+00 19 .0000E+00 20 .0000E+00 21 .0000E+00 22 .0000E+00 23 .0000E+00 24 .0000E+00

DAY OF WEEK = THURSDAY

1 .0000E+00 2 .0000E+00 3 .0000E+00 4 .0000E+00 5 .0000E+00 6 .0000E+00 7 .0000E+00 8 .1000E+01
9 .1000E+01 10 .1000E+01 11 .1000E+01 12 .1000E+01 13 .1000E+01 14 .1000E+01 15 .1000E+01 16 .0000E+00
17 .0000E+00 18 .0000E+00 19 .0000E+00 20 .0000E+00 21 .0000E+00 22 .0000E+00 23 .0000E+00 24 .0000E+00

DAY OF WEEK = FRIDAY

1 .0000E+00 2 .0000E+00 3 .0000E+00 4 .0000E+00 5 .0000E+00 6 .0000E+00 7 .0000E+00 8 .1000E+01

9 .1000E+01 10 .1000E+01 11 .1000E+01 12 .1000E+01 13 .1000E+01 14 .1000E+01 15 .1000E+01 16 .0000E+00

17 .0000E+00 18 .0000E+00 19 .0000E+00 20 .0000E+00 21 .0000E+00 22 .0000E+00 23 .0000E+00 24 .0000E+00

DAY OF WEEK = SATURDAY

1 .0000E+00 2 .0000E+00 3 .0000E+00 4 .0000E+00 5 .0000E+00 6 .0000E+00 7 .0000E+00 8 .0000E+00

9 .0000E+00 10 .0000E+00 11 .0000E+00 12 .0000E+00 13 .0000E+00 14 .0000E+00 15 .0000E+00 16 .0000E+00

17 .0000E+00 18 .0000E+00 19 .0000E+00 20 .0000E+00 21 .0000E+00 22 .0000E+00 23 .0000E+00 24 .0000E+00

DAY OF WEEK = SUNDAY

1 .0000E+00 2 .0000E+00 3 .0000E+00 4 .0000E+00 5 .0000E+00 6 .0000E+00 7 .0000E+00 8 .0000E+00

9 .0000E+00 10 .0000E+00 11 .0000E+00 12 .0000E+00 13 .0000E+00 14 .0000E+00 15 .0000E+00 16 .0000E+00

17 .0000E+00 18 .0000E+00 19 .0000E+00 20 .0000E+00 21 .0000E+00 22 .0000E+00 23 .0000E+00 24 .0000E+00

*** MODELOPTs: RegDFAULT CONC ELEV URBAN ADJ_U*

* SOURCE EMISSION RATE SCALARS WHICH VARY DIURNALLY AND BY DAY OF WEEK (HRDOW7) *

SOURCE ID = L0000111 ; SOURCE TYPE = VOLUME :

HOUR SCALAR HOUR SCALAR HOUR SCALAR HOUR SCALAR HOUR SCALAR HOUR SCALAR HOUR SCALAR

- - - -

* SOURCE EMISSION RATE SCALARS WHICH VARY DIURNALLY AND BY DAY OF WEEK (HRDOW7) *

SOURCE ID = L0000112 ; SOURCE TYPE = VOLUME :

HOUR	SCALAR	HOUR	SCALAR	HOUR	SCALAR	HOUR	SCALAR	HOUR	SCALAR	HOUR	SCALAR	HOUR	SCALAR

DAY OF WEEK = MONDAY

1	.0000E+00	2	.0000E+00	3	.0000E+00	4	.0000E+00	5	.0000E+00	6	.0000E+00	7	.0000E+00
8	.1000E+01	9	.1000E+01	10	.1000E+01	11	.1000E+01	12	.1000E+01	13	.1000E+01	14	.1000E+01
15	.1000E+01	16	.0000E+00	17	.0000E+00	18	.0000E+00	19	.0000E+00	20	.0000E+00	21	.0000E+00
22	.0000E+00	23	.0000E+00	24	.0000E+00								

DAY OF WEEK = TUESDAY

1	.0000E+00	2	.0000E+00	3	.0000E+00	4	.0000E+00	5	.0000E+00	6	.0000E+00	7	.0000E+00
8	.1000E+01	9	.1000E+01	10	.1000E+01	11	.1000E+01	12	.1000E+01	13	.1000E+01	14	.1000E+01
15	.1000E+01	16	.0000E+00	17	.0000E+00	18	.0000E+00	19	.0000E+00	20	.0000E+00	21	.0000E+00
22	.0000E+00	23	.0000E+00	24	.0000E+00								

DAY OF WEEK = WEDNESDY

1	.0000E+00	2	.0000E+00	3	.0000E+00	4	.0000E+00	5	.0000E+00	6	.0000E+00	7	.0000E+00
8	.1000E+01	9	.1000E+01	10	.1000E+01	11	.1000E+01	12	.1000E+01	13	.1000E+01	14	.1000E+01
15	.1000E+01	16	.0000E+00	17	.0000E+00	18	.0000E+00	19	.0000E+00	20	.0000E+00	21	.0000E+00
22	.0000E+00	23	.0000E+00	24	.0000E+00								

DAY OF WEEK = THURSDAY

1	.0000E+00	2	.0000E+00	3	.0000E+00	4	.0000E+00	5	.0000E+00	6	.0000E+00	7	.0000E+00
8	.1000E+01	9	.1000E+01	10	.1000E+01	11	.1000E+01	12	.1000E+01	13	.1000E+01	14	.1000E+01
15	.1000E+01	16	.0000E+00	17	.0000E+00	18	.0000E+00	19	.0000E+00	20	.0000E+00	21	.0000E+00
22	.0000E+00	23	.0000E+00	24	.0000E+00								

DAY OF WEEK = FRIDAY

1	.0000E+00	2	.0000E+00	3	.0000E+00	4	.0000E+00	5	.0000E+00	6	.0000E+00	7	.0000E+00

* SOURCE EMISSION RATE SCALARS WHICH VARY DIURNALLY AND BY DAY OF WEEK (HRDOW7) *

SOURCE ID = L0000113 ; SOURCE TYPE = VOLUME :

HOUR	SCALAR	HOUR	SCALAR	HOUR	SCALAR	HOUR	SCALAR	HOUR	SCALAR	HOUR	SCALAR	HOUR	SCALAR

DAY OF WEEK = MONDAY

1 .0000E+00 2 .0000E+00 3 .0000E+00 4 .0000E+00 5 .0000E+00 6
.0000E+00 7 .0000E+00 8 .1000E+01
9 .1000E+01 10 .1000E+01 11 .1000E+01 12 .1000E+01 13 .1000E+01 14
.1000E+01 15 .1000E+01 16 .0000E+00
17 .0000E+00 18 .0000E+00 19 .0000E+00 20 .0000E+00 21 .0000E+00 22
.0000E+00 23 .0000E+00 24 .0000E+00

DAY OF WEEK = TUESDAY

1 .0000E+00 2 .0000E+00 3 .0000E+00 4 .0000E+00 5 .0000E+00 6
.0000E+00 7 .0000E+00 8 .1000E+01
9 .1000E+01 10 .1000E+01 11 .1000E+01 12 .1000E+01 13 .1000E+01 14
.1000E+01 15 .1000E+01 16 .0000E+00
17 .0000E+00 18 .0000E+00 19 .0000E+00 20 .0000E+00 21 .0000E+00 22
.0000E+00 23 .0000E+00 24 .0000E+00

DAY OF WEEK = WEDNESDY

1 .0000E+00 2 .0000E+00 3 .0000E+00 4 .0000E+00 5 .0000E+00 6
.0000E+00 7 .0000E+00 8 .1000E+01
9 .1000E+01 10 .1000E+01 11 .1000E+01 12 .1000E+01 13 .1000E+01 14
.1000E+01 15 .1000E+01 16 .0000E+00
17 .0000E+00 18 .0000E+00 19 .0000E+00 20 .0000E+00 21 .0000E+00 22
.0000E+00 23 .0000E+00 24 .0000E+00

DAY OF WEEK = THURSDAY

1 .0000E+00 2 .0000E+00 3 .0000E+00 4 .0000E+00 5 .0000E+00 6
.0000E+00 7 .0000E+00 8 .1000E+01
9 .1000E+01 10 .1000E+01 11 .1000E+01 12 .1000E+01 13 .1000E+01 14
.1000E+01 15 .1000E+01 16 .0000E+00
17 .0000E+00 18 .0000E+00 19 .0000E+00 20 .0000E+00 21 .0000E+00 22
.0000E+00 23 .0000E+00 24 .0000E+00

DAY OF WEEK = FRIDAY

1 .0000E+00 2 .0000E+00 3 .0000E+00 4 .0000E+00 5 .0000E+00 6
.0000E+00 7 .0000E+00 8 .1000E+01

9 .1000E+01 10 .1000E+01 11 .1000E+01 12 .1000E+01 13 .1000E+01 14
.1000E+01 15 .1000E+01 16 .0000E+00
17 .0000E+00 18 .0000E+00 19 .0000E+00 20 .0000E+00 21 .0000E+00 22
.0000E+00 23 .0000E+00 24 .0000E+00

DAY OF WEEK = SATURDAY

1 .0000E+00 2 .0000E+00 3 .0000E+00 4 .0000E+00 5 .0000E+00 6
.0000E+00 7 .0000E+00 8 .0000E+00
9 .0000E+00 10 .0000E+00 11 .0000E+00 12 .0000E+00 13 .0000E+00 14
.0000E+00 15 .0000E+00 16 .0000E+00
17 .0000E+00 18 .0000E+00 19 .0000E+00 20 .0000E+00 21 .0000E+00 22
.0000E+00 23 .0000E+00 24 .0000E+00

DAY OF WEEK = SUNDAY

1 .0000E+00 2 .0000E+00 3 .0000E+00 4 .0000E+00 5 .0000E+00 6
.0000E+00 7 .0000E+00 8 .0000E+00
9 .0000E+00 10 .0000E+00 11 .0000E+00 12 .0000E+00 13 .0000E+00 14
.0000E+00 15 .0000E+00 16 .0000E+00
17 .0000E+00 18 .0000E+00 19 .0000E+00 20 .0000E+00 21 .0000E+00 22
.0000E+00 23 .0000E+00 24 .0000E+00

*** MODELOPTs: RegDFAULT CONC ELEV URBAN ADJ_U*

* SOURCE EMISSION RATE SCALARS WHICH VARY DIURNALLY AND BY DAY OF WEEK (HRDOW7) *

SOURCE ID = L0000114 ; SOURCE TYPE = VOLUME :

HOUR	SCALAR	HOUR	SCALAR	HOUR	SCALAR	HOUR	SCALAR	HOUR	SCALAR	HOUR	SCALAR	HOUR	SCALAR

DAY OF WEEK = MONDAY

1 .0000E+00 2 .0000E+00 3 .0000E+00 4 .0000E+00 5 .0000E+00 6
.0000E+00 7 .0000E+00 8 .1000E+01
9 .1000E+01 10 .1000E+01 11 .1000E+01 12 .1000E+01 13 .1000E+01 14
.1000E+01 15 .1000E+01 16 .0000E+00
17 .0000E+00 18 .0000E+00 19 .0000E+00 20 .0000E+00 21 .0000E+00 22
.0000E+00 23 .0000E+00 24 .0000E+00

DAY OF WEEK = TUESDAY

1 .0000E+00 2 .0000E+00 3 .0000E+00 4 .0000E+00 5 .0000E+00 6
.0000E+00 7 .0000E+00 8 .1000E+01
9 .1000E+01 10 .1000E+01 11 .1000E+01 12 .1000E+01 13 .1000E+01 14
.1000E+01 15 .1000E+01 16 .0000E+00
17 .0000E+00 18 .0000E+00 19 .0000E+00 20 .0000E+00 21 .0000E+00 22
.0000E+00 23 .0000E+00 24 .0000E+00

DAY OF WEEK = WEDNESDY

1 .0000E+00 2 .0000E+00 3 .0000E+00 4 .0000E+00 5 .0000E+00 6
.0000E+00 7 .0000E+00 8 .1000E+01
9 .1000E+01 10 .1000E+01 11 .1000E+01 12 .1000E+01 13 .1000E+01 14
.1000E+01 15 .1000E+01 16 .0000E+00
17 .0000E+00 18 .0000E+00 19 .0000E+00 20 .0000E+00 21 .0000E+00 22
.0000E+00 23 .0000E+00 24 .0000E+00

DAY OF WEEK = THURSDAY

1 .0000E+00 2 .0000E+00 3 .0000E+00 4 .0000E+00 5 .0000E+00 6
.0000E+00 7 .0000E+00 8 .1000E+01
9 .1000E+01 10 .1000E+01 11 .1000E+01 12 .1000E+01 13 .1000E+01 14
.1000E+01 15 .1000E+01 16 .0000E+00
17 .0000E+00 18 .0000E+00 19 .0000E+00 20 .0000E+00 21 .0000E+00 22
.0000E+00 23 .0000E+00 24 .0000E+00

DAY OF WEEK = FRIDAY

1 .0000E+00 2 .0000E+00 3 .0000E+00 4 .0000E+00 5 .0000E+00 6
.0000E+00 7 .0000E+00 8 .1000E+01
9 .1000E+01 10 .1000E+01 11 .1000E+01 12 .1000E+01 13 .1000E+01 14

.1000E+01 15 .1000E+01 16 .0000E+00
17 .0000E+00 18 .0000E+00 19 .0000E+00 20 .0000E+00 21 .0000E+00 22
.0000E+00 23 .0000E+00 24 .0000E+00

DAY OF WEEK = SATURDAY

1 .0000E+00 2 .0000E+00 3 .0000E+00 4 .0000E+00 5 .0000E+00 6
.0000E+00 7 .0000E+00 8 .0000E+00
9 .0000E+00 10 .0000E+00 11 .0000E+00 12 .0000E+00 13 .0000E+00 14
.0000E+00 15 .0000E+00 16 .0000E+00
17 .0000E+00 18 .0000E+00 19 .0000E+00 20 .0000E+00 21 .0000E+00 22
.0000E+00 23 .0000E+00 24 .0000E+00

DAY OF WEEK = SUNDAY

1 .0000E+00 2 .0000E+00 3 .0000E+00 4 .0000E+00 5 .0000E+00 6
.0000E+00 7 .0000E+00 8 .0000E+00
9 .0000E+00 10 .0000E+00 11 .0000E+00 12 .0000E+00 13 .0000E+00 14
.0000E+00 15 .0000E+00 16 .0000E+00
17 .0000E+00 18 .0000E+00 19 .0000E+00 20 .0000E+00 21 .0000E+00 22
.0000E+00 23 .0000E+00 24 .0000E+00

*** MODELOPTs: RegDFAULT CONC ELEV URBAN ADJ_U*

* SOURCE EMISSION RATE SCALARS WHICH VARY DIURNALLY AND BY DAY OF WEEK (HRDOW7) *

SOURCE ID = L0000115 ; SOURCE TYPE = VOLUME :

HOUR SCALAR HOUR SCALAR HOUR SCALAR HOUR SCALAR HOUR SCALAR HOUR SCALAR HOUR SCALAR

- - - -

17 .0000E+00 18 .0000E+00 19 .0000E+00 20 .0000E+00 21 .0000E+00 22 .0000E+00 23 .0000E+00 24 .0000E+00

DAY OF WEEK = SATURDAY

1 .0000E+00 2 .0000E+00 3 .0000E+00 4 .0000E+00 5 .0000E+00 6 .0000E+00 7 .0000E+00 8 .0000E+00

9 .0000E+00 10 .0000E+00 11 .0000E+00 12 .0000E+00 13 .0000E+00 14 .0000E+00 15 .0000E+00 16 .0000E+00

17 .0000E+00 18 .0000E+00 19 .0000E+00 20 .0000E+00 21 .0000E+00 22 .0000E+00 23 .0000E+00 24 .0000E+00

DAY OF WEEK = SUNDAY

1 .0000E+00 2 .0000E+00 3 .0000E+00 4 .0000E+00 5 .0000E+00 6 .0000E+00 7 .0000E+00 8 .0000E+00

9 .0000E+00 10 .0000E+00 11 .0000E+00 12 .0000E+00 13 .0000E+00 14 .0000E+00 15 .0000E+00 16 .0000E+00

17 .0000E+00 18 .0000E+00 19 .0000E+00 20 .0000E+00 21 .0000E+00 22 .0000E+00 23 .0000E+00 24 .0000E+00

* SOURCE EMISSION RATE SCALARS WHICH VARY DIURNALLY AND BY DAY OF WEEK (HRDOW7) *

SOURCE ID = L0000116 ; SOURCE TYPE = VOLUME :

HOUR SCALAR HOUR SCALAR HOUR SCALAR HOUR SCALAR HOUR SCALAR HOUR SCALAR HOUR SCALAR HOUR SCALAR

- - - -

*** MODELOPTs: RegDFAULT CONC ELEV URBAN ADJ_U*

* SOURCE EMISSION RATE SCALARS WHICH VARY DIURNALLY AND BY DAY OF WEEK (HRDOW7) *

SOURCE ID = L0000117 ; SOURCE TYPE = VOLUME :

HOUR	SCALAR	HOUR	SCALAR	HOUR	SCALAR	HOUR	SCALAR	HOUR	SCALAR	HOUR	SCALAR	HOUR	SCALAR	HOUR	SCALAR

DAY OF WEEK = MONDAY

1	.0000E+00	2	.0000E+00	3	.0000E+00	4	.0000E+00	5	.0000E+00	6	.0000E+00	7	.0000E+00	8	.1000E+01
9	.1000E+01	10	.1000E+01	11	.1000E+01	12	.1000E+01	13	.1000E+01	14	.1000E+01	15	.1000E+01	16	.0000E+00
17	.0000E+00	18	.0000E+00	19	.0000E+00	20	.0000E+00	21	.0000E+00	22	.0000E+00	23	.0000E+00	24	.0000E+00

DAY OF WEEK = TUESDAY

1	.0000E+00	2	.0000E+00	3	.0000E+00	4	.0000E+00	5	.0000E+00	6	.0000E+00	7	.0000E+00	8	.1000E+01
9	.1000E+01	10	.1000E+01	11	.1000E+01	12	.1000E+01	13	.1000E+01	14	.1000E+01	15	.1000E+01	16	.0000E+00
17	.0000E+00	18	.0000E+00	19	.0000E+00	20	.0000E+00	21	.0000E+00	22	.0000E+00	23	.0000E+00	24	.0000E+00

DAY OF WEEK = WEDNESDY

1	.0000E+00	2	.0000E+00	3	.0000E+00	4	.0000E+00	5	.0000E+00	6	.0000E+00	7	.0000E+00	8	.1000E+01
9	.1000E+01	10	.1000E+01	11	.1000E+01	12	.1000E+01	13	.1000E+01	14	.1000E+01	15	.1000E+01	16	.0000E+00
17	.0000E+00	18	.0000E+00	19	.0000E+00	20	.0000E+00	21	.0000E+00	22	.0000E+00	23	.0000E+00	24	.0000E+00

DAY OF WEEK = THURSDAY

1	.0000E+00	2	.0000E+00	3	.0000E+00	4	.0000E+00	5	.0000E+00	6	.0000E+00	7	.0000E+00	8	.1000E+01
9	.1000E+01	10	.1000E+01	11	.1000E+01	12	.1000E+01	13	.1000E+01	14	.1000E+01	15	.1000E+01	16	.0000E+00
17	.0000E+00	18	.0000E+00	19	.0000E+00	20	.0000E+00	21	.0000E+00	22	.0000E+00	23	.0000E+00	24	.0000E+00

DAY OF WEEK = FRIDAY

1	.0000E+00	2	.0000E+00	3	.0000E+00	4	.0000E+00	5	.0000E+00	6	.0000E+00	7	.0000E+00	8	.1000E+01
9	.1000E+01	10	.1000E+01	11	.1000E+01	12	.1000E+01	13	.1000E+01	14	.1000E+01	15	.1000E+01	16	.0000E+00
17	.0000E+00	18	.0000E+00	19	.0000E+00	20	.0000E+00	21	.0000E+00	22	.0000E+00	23	.0000E+00	24	.0000E+00

DAY OF WEEK = SATURDAY

1	.0000E+00	2	.0000E+00	3	.0000E+00	4	.0000E+00	5	.0000E+00	6	.0000E+00	7	.0000E+00	8	.0000E+00
9	.0000E+00	10	.0000E+00	11	.0000E+00	12	.0000E+00	13	.0000E+00	14	.0000E+00	15	.0000E+00	16	.0000E+00
17	.0000E+00	18	.0000E+00	19	.0000E+00	20	.0000E+00	21	.0000E+00	22	.0000E+00	23	.0000E+00	24	.0000E+00

DAY OF WEEK = SUNDAY

1	.0000E+00	2	.0000E+00	3	.0000E+00	4	.0000E+00	5	.0000E+00	6	.0000E+00	7	.0000E+00	8	.0000E+00
9	.0000E+00	10	.0000E+00	11	.0000E+00	12	.0000E+00	13	.0000E+00	14	.0000E+00	15	.0000E+00	16	.0000E+00
17	.0000E+00	18	.0000E+00	19	.0000E+00	20	.0000E+00	21	.0000E+00	22	.0000E+00	23	.0000E+00	24	.0000E+00

DAY OF WEEK = SATURDAY

1 .0000E+00 2 .0000E+00 3 .0000E+00 4 .0000E+00 5 .0000E+00 6 .0000E+00 7 .0000E+00 8 .0000E+00

9 .0000E+00 10 .0000E+00 11 .0000E+00 12 .0000E+00 13 .0000E+00 14 .0000E+00 15 .0000E+00 16 .0000E+00

17 .0000E+00 18 .0000E+00 19 .0000E+00 20 .0000E+00 21 .0000E+00 22 .0000E+00 23 .0000E+00 24 .0000E+00

DAY OF WEEK = SUNDAY

1 .0000E+00 2 .0000E+00 3 .0000E+00 4 .0000E+00 5 .0000E+00 6 .0000E+00 7 .0000E+00 8 .0000E+00

9 .0000E+00 10 .0000E+00 11 .0000E+00 12 .0000E+00 13 .0000E+00 14 .0000E+00 15 .0000E+00 16 .0000E+00

17 .0000E+00 18 .0000E+00 19 .0000E+00 20 .0000E+00 21 .0000E+00 22 .0000E+00 23 .0000E+00 24 .0000E+00

*** MODELOPTs: RegDFAULT CONC ELEV URBAN ADJ_U*

* SOURCE EMISSION RATE SCALARS WHICH VARY DIURNALLY AND BY DAY OF WEEK (HRDOW7) *

SOURCE ID = L0000118 ; SOURCE TYPE = VOLUME :

HOUR SCALAR HOUR SCALAR HOUR SCALAR HOUR SCALAR HOUR SCALAR HOUR SCALAR HOUR SCALAR HOUR SCALAR

- - - -

1 .0000E+00 2 .0000E+00 3 .0000E+00 4 .0000E+00 5 .0000E+00 6
.0000E+00 7 .0000E+00 8 .0000E+00
9 .0000E+00 10 .0000E+00 11 .0000E+00 12 .0000E+00 13 .0000E+00 14
.0000E+00 15 .0000E+00 16 .0000E+00
17 .0000E+00 18 .0000E+00 19 .0000E+00 20 .0000E+00 21 .0000E+00 22
.0000E+00 23 .0000E+00 24 .0000E+00

DAY OF WEEK = SUNDAY

1 .0000E+00 2 .0000E+00 3 .0000E+00 4 .0000E+00 5 .0000E+00 6
.0000E+00 7 .0000E+00 8 .0000E+00
9 .0000E+00 10 .0000E+00 11 .0000E+00 12 .0000E+00 13 .0000E+00 14
.0000E+00 15 .0000E+00 16 .0000E+00
17 .0000E+00 18 .0000E+00 19 .0000E+00 20 .0000E+00 21 .0000E+00 22
.0000E+00 23 .0000E+00 24 .0000E+00

* SOURCE EMISSION RATE SCALARS WHICH VARY DIURNALLY AND BY DAY OF WEEK (HRDOW7) *

SOURCE ID = L0000119 ; SOURCE TYPE = VOLUME :

HOUR SCALAR HOUR SCALAR HOUR SCALAR HOUR SCALAR HOUR SCALAR HOUR SCALAR HOUR SCALAR HOUR SCALAR

- - - -

* SOURCE EMISSION RATE SCALARS WHICH VARY DIURNALLY AND BY DAY OF WEEK (HRDOW7) *

SOURCE ID = L0000120 ; SOURCE TYPE = VOLUME :

HOUR	SCALAR	HOUR	SCALAR	HOUR	SCALAR	HOUR	SCALAR	HOUR	SCALAR	HOUR	SCALAR	HOUR	SCALAR	HOUR	SCALAR

DAY OF WEEK = MONDAY

1	.0000E+00	2	.0000E+00	3	.0000E+00	4	.0000E+00	5	.0000E+00	6	.0000E+00	7	.0000E+00	8	.1000E+01
9	.1000E+01	10	.1000E+01	11	.1000E+01	12	.1000E+01	13	.1000E+01	14	.1000E+01	15	.1000E+01	16	.0000E+00
17	.0000E+00	18	.0000E+00	19	.0000E+00	20	.0000E+00	21	.0000E+00	22	.0000E+00	23	.0000E+00	24	.0000E+00

DAY OF WEEK = TUESDAY

1	.0000E+00	2	.0000E+00	3	.0000E+00	4	.0000E+00	5	.0000E+00	6	.0000E+00	7	.0000E+00	8	.1000E+01
9	.1000E+01	10	.1000E+01	11	.1000E+01	12	.1000E+01	13	.1000E+01	14	.1000E+01	15	.1000E+01	16	.0000E+00
17	.0000E+00	18	.0000E+00	19	.0000E+00	20	.0000E+00	21	.0000E+00	22	.0000E+00	23	.0000E+00	24	.0000E+00

DAY OF WEEK = WEDNESDY

1	.0000E+00	2	.0000E+00	3	.0000E+00	4	.0000E+00	5	.0000E+00	6	.0000E+00	7	.0000E+00	8	.1000E+01
9	.1000E+01	10	.1000E+01	11	.1000E+01	12	.1000E+01	13	.1000E+01	14	.1000E+01	15	.1000E+01	16	.0000E+00
17	.0000E+00	18	.0000E+00	19	.0000E+00	20	.0000E+00	21	.0000E+00	22	.0000E+00	23	.0000E+00	24	.0000E+00

DAY OF WEEK = THURSDAY

1	.0000E+00	2	.0000E+00	3	.0000E+00	4	.0000E+00	5	.0000E+00	6	.0000E+00	7	.0000E+00	8	.1000E+01
9	.1000E+01	10	.1000E+01	11	.1000E+01	12	.1000E+01	13	.1000E+01	14	.1000E+01	15	.1000E+01	16	.0000E+00
17	.0000E+00	18	.0000E+00	19	.0000E+00	20	.0000E+00	21	.0000E+00	22	.0000E+00	23	.0000E+00	24	.0000E+00

DAY OF WEEK = FRIDAY

1	.0000E+00	2	.0000E+00	3	.0000E+00	4	.0000E+00	5	.0000E+00	6	.0000E+00	7	.0000E+00	8	.1000E+01
9	.1000E+01	10	.1000E+01	11	.1000E+01	12	.1000E+01	13	.1000E+01	14	.1000E+01	15	.1000E+01	16	.0000E+00
17	.0000E+00	18	.0000E+00	19	.0000E+00	20	.0000E+00	21	.0000E+00	22	.0000E+00	23	.0000E+00	24	.0000E+00

DAY OF WEEK = SATURDAY

1	.0000E+00	2	.0000E+00	3	.0000E+00	4	.0000E+00	5	.0000E+00	6	.0000E+00	7	.0000E+00	8	.0000E+00

*** MODELOPTs: RegDFAULT CONC ELEV URBAN ADJ_U*

* SOURCE EMISSION RATE SCALARS WHICH VARY DIURNALLY AND BY DAY OF WEEK (HRDOW7) *

SOURCE ID = L0000121 ; SOURCE TYPE = VOLUME :

HOUR	SCALAR	HOUR	SCALAR	HOUR	SCALAR	HOUR	SCALAR	HOUR	SCALAR	HOUR	SCALAR
1	.0000E+00	2	.0000E+00	3	.0000E+00	4	.0000E+00	5	.0000E+00	6	.0000E+00
7	.0000E+00	8	.0000E+00	9	.0000E+00	10	.0000E+00	11	.0000E+00	12	.0000E+00
13	.0000E+00	14	.0000E+00	15	.0000E+00	16	.0000E+00	17	.0000E+00	18	.0000E+00
19	.0000E+00	20	.0000E+00	21	.0000E+00	22	.0000E+00	23	.0000E+00	24	.0000E+00

DAY OF WEEK = SUNDAY

HOUR	SCALAR	HOUR	SCALAR	HOUR	SCALAR	HOUR	SCALAR	HOUR	SCALAR	HOUR	SCALAR
1	.0000E+00	2	.0000E+00	3	.0000E+00	4	.0000E+00	5	.0000E+00	6	.0000E+00
7	.0000E+00	8	.0000E+00	9	.0000E+00	10	.0000E+00	11	.0000E+00	12	.0000E+00
13	.0000E+00	14	.0000E+00	15	.0000E+00	16	.0000E+00	17	.0000E+00	18	.0000E+00
19	.0000E+00	20	.0000E+00	21	.0000E+00	22	.0000E+00	23	.0000E+00	24	.0000E+00

DAY OF WEEK = MONDAY

HOUR	SCALAR	HOUR	SCALAR	HOUR	SCALAR	HOUR	SCALAR	HOUR	SCALAR	HOUR	SCALAR
1	.0000E+00	2	.0000E+00	3	.0000E+00	4	.0000E+00	5	.0000E+00	6	.0000E+00
7	.0000E+00	8	.1000E+01	9	.1000E+01	10	.1000E+01	11	.1000E+01	12	.1000E+01
13	.1000E+01	14	.1000E+01	15	.1000E+01	16	.0000E+00	17	.0000E+00	18	.0000E+00
19	.0000E+00	20	.0000E+00	21	.0000E+00	22	.0000E+00	23	.0000E+00	24	.0000E+00

DAY OF WEEK = TUESDAY

HOUR	SCALAR	HOUR	SCALAR	HOUR	SCALAR	HOUR	SCALAR	HOUR	SCALAR	HOUR	SCALAR
1	.0000E+00	2	.0000E+00	3	.0000E+00	4	.0000E+00	5	.0000E+00	6	.0000E+00
7	.0000E+00	8	.1000E+01	9	.1000E+01	10	.1000E+01	11	.1000E+01	12	.1000E+01
13	.1000E+01	14	.1000E+01	15	.1000E+01	16	.0000E+00	17	.0000E+00	18	.0000E+00
19	.0000E+00	20	.0000E+00	21	.0000E+00	22	.0000E+00	23	.0000E+00	24	.0000E+00

DAY OF WEEK = WEDNESDY

HOUR	SCALAR	HOUR	SCALAR	HOUR	SCALAR	HOUR	SCALAR	HOUR	SCALAR	HOUR	SCALAR
1	.0000E+00	2	.0000E+00	3	.0000E+00	4	.0000E+00	5	.0000E+00	6	.0000E+00
7	.0000E+00	8	.1000E+01	9	.1000E+01	10	.1000E+01	11	.1000E+01	12	.1000E+01
13	.1000E+01	14	.1000E+01	15	.1000E+01	16	.0000E+00	17	.0000E+00	18	.0000E+00
19	.0000E+00	20	.0000E+00	21	.0000E+00	22	.0000E+00	23	.0000E+00	24	.0000E+00

DAY OF WEEK = THURSDAY

HOUR	SCALAR	HOUR	SCALAR	HOUR	SCALAR	HOUR	SCALAR	HOUR	SCALAR	HOUR	SCALAR
1	.0000E+00	2	.0000E+00	3	.0000E+00	4	.0000E+00	5	.0000E+00	6	.0000E+00
7	.0000E+00	8	.1000E+01	9	.1000E+01	10	.1000E+01	11	.1000E+01	12	.1000E+01
13	.1000E+01	14	.1000E+01	15	.1000E+01	16	.0000E+00	17	.0000E+00	18	.0000E+00
19	.0000E+00	20	.0000E+00	21	.0000E+00	22	.0000E+00	23	.0000E+00	24	.0000E+00

DAY OF WEEK = FRIDAY

HOUR	SCALAR	HOUR	SCALAR	HOUR	SCALAR	HOUR	SCALAR	HOUR	SCALAR	HOUR	SCALAR
1	.0000E+00	2	.0000E+00	3	.0000E+00	4	.0000E+00	5	.0000E+00	6	.0000E+00
7	.0000E+00	8	.1000E+01	9	.1000E+01	10	.1000E+01	11	.1000E+01	12	.1000E+01
13	.1000E+01	14	.1000E+01	15	.1000E+01	16	.0000E+00	17	.0000E+00	18	.0000E+00
19	.0000E+00	20	.0000E+00	21	.0000E+00	22	.0000E+00	23	.0000E+00	24	.0000E+00

DAY OF WEEK = SATURDAY

HOUR	SCALAR	HOUR	SCALAR	HOUR	SCALAR	HOUR	SCALAR	HOUR	SCALAR	HOUR	SCALAR
1	.0000E+00	2	.0000E+00	3	.0000E+00	4	.0000E+00	5	.0000E+00	6	.0000E+00
7	.0000E+00	8	.0000E+00	9	.0000E+00	10	.0000E+00	11	.0000E+00	12	.0000E+00
13	.0000E+00	14	.0000E+00								

DAY OF WEEK = SUNDAY

* SOURCE EMISSION RATE SCALARS WHICH VARY DIURNALLY AND BY DAY OF WEEK (HRDOW7) *

SOURCE ID = L0000122 ; SOURCE TYPE = VOLUME :

HOUR	SCALAR	HOUR	SCALAR	HOUR	SCALAR	HOUR	SCALAR	HOUR	SCALAR	HOUR	SCALAR	HOUR	SCALAR

DAY OF WEEK = MONDAY

1 .0000E+00 2 .0000E+00 3 .0000E+00 4 .0000E+00 5 .0000E+00 6
.0000E+00 7 .0000E+00 8 .1000E+01
9 .1000E+01 10 .1000E+01 11 .1000E+01 12 .1000E+01 13 .1000E+01 14
.1000E+01 15 .1000E+01 16 .0000E+00
17 .0000E+00 18 .0000E+00 19 .0000E+00 20 .0000E+00 21 .0000E+00 22
.0000E+00 23 .0000E+00 24 .0000E+00

DAY OF WEEK = TUESDAY

1 .0000E+00 2 .0000E+00 3 .0000E+00 4 .0000E+00 5 .0000E+00 6
.0000E+00 7 .0000E+00 8 .1000E+01
9 .1000E+01 10 .1000E+01 11 .1000E+01 12 .1000E+01 13 .1000E+01 14
.1000E+01 15 .1000E+01 16 .0000E+00
17 .0000E+00 18 .0000E+00 19 .0000E+00 20 .0000E+00 21 .0000E+00 22
.0000E+00 23 .0000E+00 24 .0000E+00

DAY OF WEEK = WEDNESDY

1 .0000E+00 2 .0000E+00 3 .0000E+00 4 .0000E+00 5 .0000E+00 6
.0000E+00 7 .0000E+00 8 .1000E+01
9 .1000E+01 10 .1000E+01 11 .1000E+01 12 .1000E+01 13 .1000E+01 14
.1000E+01 15 .1000E+01 16 .0000E+00
17 .0000E+00 18 .0000E+00 19 .0000E+00 20 .0000E+00 21 .0000E+00 22
.0000E+00 23 .0000E+00 24 .0000E+00

DAY OF WEEK = THURSDAY

1 .0000E+00 2 .0000E+00 3 .0000E+00 4 .0000E+00 5 .0000E+00 6
.0000E+00 7 .0000E+00 8 .1000E+01
9 .1000E+01 10 .1000E+01 11 .1000E+01 12 .1000E+01 13 .1000E+01 14
.1000E+01 15 .1000E+01 16 .0000E+00
17 .0000E+00 18 .0000E+00 19 .0000E+00 20 .0000E+00 21 .0000E+00 22
.0000E+00 23 .0000E+00 24 .0000E+00

DAY OF WEEK = FRIDAY

1 .0000E+00 2 .0000E+00 3 .0000E+00 4 .0000E+00 5 .0000E+00 6
.0000E+00 7 .0000E+00 8 .1000E+01
9 .1000E+01 10 .1000E+01 11 .1000E+01 12 .1000E+01 13 .1000E+01 14
.1000E+01 15 .1000E+01 16 .0000E+00
17 .0000E+00 18 .0000E+00 19 .0000E+00 20 .0000E+00 21 .0000E+00 22
.0000E+00 23 .0000E+00 24 .0000E+00

DAY OF WEEK = SATURDAY

1 .0000E+00 2 .0000E+00 3 .0000E+00 4 .0000E+00 5 .0000E+00 6
.0000E+00 7 .0000E+00 8 .0000E+00
9 .0000E+00 10 .0000E+00 11 .0000E+00 12 .0000E+00 13 .0000E+00 14
.0000E+00 15 .0000E+00 16 .0000E+00

17 .0000E+00 18 .0000E+00 19 .0000E+00 20 .0000E+00 21 .0000E+00 22 .0000E+00 23 .0000E+00 24 .0000E+00

DAY OF WEEK = SUNDAY

1 .0000E+00 2 .0000E+00 3 .0000E+00 4 .0000E+00 5 .0000E+00 6 .0000E+00 7 .0000E+00 8 .0000E+00

9 .0000E+00 10 .0000E+00 11 .0000E+00 12 .0000E+00 13 .0000E+00 14 .0000E+00 15 .0000E+00 16 .0000E+00

17 .0000E+00 18 .0000E+00 19 .0000E+00 20 .0000E+00 21 .0000E+00 22 .0000E+00 23 .0000E+00 24 .0000E+00

*** MODELOPTs: RegDFAULT CONC ELEV URBAN ADJ_U*

* SOURCE EMISSION RATE SCALARS WHICH VARY DIURNALLY AND BY DAY OF WEEK (HRDOW7) *

SOURCE ID = L0000123 ; SOURCE TYPE = VOLUME :

HOUR	SCALAR	HOUR	SCALAR	HOUR	SCALAR	HOUR	SCALAR	HOUR	SCALAR	HOUR	SCALAR	HOUR	SCALAR

DAY OF WEEK = MONDAY

1 .0000E+00 2 .0000E+00 3 .0000E+00 4 .0000E+00 5 .0000E+00 6 .0000E+00 7 .0000E+00 8 .1000E+01

9 .1000E+01 10 .1000E+01 11 .1000E+01 12 .1000E+01 13 .1000E+01 14 .1000E+01 15 .1000E+01 16 .0000E+00

17 .0000E+00 18 .0000E+00 19 .0000E+00 20 .0000E+00 21 .0000E+00 22 .0000E+00 23 .0000E+00 24 .0000E+00

DAY OF WEEK = TUESDAY

1 .0000E+00 2 .0000E+00 3 .0000E+00 4 .0000E+00 5 .0000E+00 6 .0000E+00 7 .0000E+00 8 .1000E+01

9 .1000E+01 10 .1000E+01 11 .1000E+01 12 .1000E+01 13 .1000E+01 14 .1000E+01 15 .1000E+01 16 .0000E+00

17 .0000E+00 18 .0000E+00 19 .0000E+00 20 .0000E+00 21 .0000E+00 22 .0000E+00 23 .0000E+00 24 .0000E+00

DAY OF WEEK = WEDNESDY

1 .0000E+00 2 .0000E+00 3 .0000E+00 4 .0000E+00 5 .0000E+00 6 .0000E+00 7 .0000E+00 8 .1000E+01

9 .1000E+01 10 .1000E+01 11 .1000E+01 12 .1000E+01 13 .1000E+01 14 .1000E+01 15 .1000E+01 16 .0000E+00

17 .0000E+00 18 .0000E+00 19 .0000E+00 20 .0000E+00 21 .0000E+00 22 .0000E+00 23 .0000E+00 24 .0000E+00

DAY OF WEEK = THURSDAY

1 .0000E+00 2 .0000E+00 3 .0000E+00 4 .0000E+00 5 .0000E+00 6 .0000E+00 7 .0000E+00 8 .1000E+01

9 .1000E+01 10 .1000E+01 11 .1000E+01 12 .1000E+01 13 .1000E+01 14 .1000E+01 15 .1000E+01 16 .0000E+00

17 .0000E+00 18 .0000E+00 19 .0000E+00 20 .0000E+00 21 .0000E+00 22 .0000E+00 23 .0000E+00 24 .0000E+00

DAY OF WEEK = FRIDAY

1 .0000E+00 2 .0000E+00 3 .0000E+00 4 .0000E+00 5 .0000E+00 6 .0000E+00 7 .0000E+00 8 .1000E+01

9 .1000E+01 10 .1000E+01 11 .1000E+01 12 .1000E+01 13 .1000E+01 14 .1000E+01 15 .1000E+01 16 .0000E+00

17 .0000E+00 18 .0000E+00 19 .0000E+00 20 .0000E+00 21 .0000E+00 22 .0000E+00 23 .0000E+00 24 .0000E+00

DAY OF WEEK = SATURDAY

1 .0000E+00 2 .0000E+00 3 .0000E+00 4 .0000E+00 5 .0000E+00 6 .0000E+00 7 .0000E+00 8 .0000E+00

9 .0000E+00 10 .0000E+00 11 .0000E+00 12 .0000E+00 13 .0000E+00 14 .0000E+00 15 .0000E+00 16 .0000E+00

17 .0000E+00 18 .0000E+00 19 .0000E+00 20 .0000E+00 21 .0000E+00 22

DAY OF WEEK = SUNDAY

1 .0000E+00 2 .0000E+00 3 .0000E+00 4 .0000E+00 5 .0000E+00 6 .0000E+00 7 .0000E+00 8 .0000E+00
9 .0000E+00 10 .0000E+00 11 .0000E+00 12 .0000E+00 13 .0000E+00 14 .0000E+00 15 .0000E+00 16 .0000E+00
17 .0000E+00 18 .0000E+00 19 .0000E+00 20 .0000E+00 21 .0000E+00 22 .0000E+00 23 .0000E+00 24 .0000E+00

*** MODELOPTs: RegDFAULT CONC ELEV URBAN ADJ_U*

* SOURCE EMISSION RATE SCALARS WHICH VARY DIURNALLY AND BY DAY OF WEEK (HRDOW7) *

SOURCE ID = L0000124 ; SOURCE TYPE = VOLUME :

HOUR	SCALAR	HOUR	SCALAR	HOUR	SCALAR	HOUR	SCALAR	HOUR	SCALAR	HOUR	SCALAR	HOUR	SCALAR

DAY OF WEEK = MONDAY

1 .0000E+00 2 .0000E+00 3 .0000E+00 4 .0000E+00 5 .0000E+00 6 .0000E+00 7 .0000E+00 8 .1000E+01
9 .1000E+01 10 .1000E+01 11 .1000E+01 12 .1000E+01 13 .1000E+01 14 .1000E+01 15 .1000E+01 16 .0000E+00
17 .0000E+00 18 .0000E+00 19 .0000E+00 20 .0000E+00 21 .0000E+00 22 .0000E+00 23 .0000E+00 24 .0000E+00

DAY OF WEEK = TUESDAY

1 .0000E+00 2 .0000E+00 3 .0000E+00 4 .0000E+00 5 .0000E+00 6 .0000E+00 7 .0000E+00 8 .1000E+01
9 .1000E+01 10 .1000E+01 11 .1000E+01 12 .1000E+01 13 .1000E+01 14 .1000E+01 15 .1000E+01 16 .0000E+00
17 .0000E+00 18 .0000E+00 19 .0000E+00 20 .0000E+00 21 .0000E+00 22 .0000E+00 23 .0000E+00 24 .0000E+00

DAY OF WEEK = WEDNESDY

1 .0000E+00 2 .0000E+00 3 .0000E+00 4 .0000E+00 5 .0000E+00 6 .0000E+00 7 .0000E+00 8 .1000E+01
9 .1000E+01 10 .1000E+01 11 .1000E+01 12 .1000E+01 13 .1000E+01 14 .1000E+01 15 .1000E+01 16 .0000E+00
17 .0000E+00 18 .0000E+00 19 .0000E+00 20 .0000E+00 21 .0000E+00 22 .0000E+00 23 .0000E+00 24 .0000E+00

DAY OF WEEK = THURSDAY

1 .0000E+00 2 .0000E+00 3 .0000E+00 4 .0000E+00 5 .0000E+00 6 .0000E+00 7 .0000E+00 8 .1000E+01
9 .1000E+01 10 .1000E+01 11 .1000E+01 12 .1000E+01 13 .1000E+01 14 .1000E+01 15 .1000E+01 16 .0000E+00
17 .0000E+00 18 .0000E+00 19 .0000E+00 20 .0000E+00 21 .0000E+00 22 .0000E+00 23 .0000E+00 24 .0000E+00

DAY OF WEEK = FRIDAY

1 .0000E+00 2 .0000E+00 3 .0000E+00 4 .0000E+00 5 .0000E+00 6 .0000E+00 7 .0000E+00 8 .1000E+01
9 .1000E+01 10 .1000E+01 11 .1000E+01 12 .1000E+01 13 .1000E+01 14 .1000E+01 15 .1000E+01 16 .0000E+00
17 .0000E+00 18 .0000E+00 19 .0000E+00 20 .0000E+00 21 .0000E+00 22 .0000E+00 23 .0000E+00 24 .0000E+00

DAY OF WEEK = SATURDAY

1 .0000E+00 2 .0000E+00 3 .0000E+00 4 .0000E+00 5 .0000E+00 6 .0000E+00 7 .0000E+00 8 .0000E+00
9 .0000E+00 10 .0000E+00 11 .0000E+00 12 .0000E+00 13 .0000E+00 14 .0000E+00 15 .0000E+00 16 .0000E+00
17 .0000E+00 18 .0000E+00 19 .0000E+00 20 .0000E+00 21 .0000E+00 22 .0000E+00 23 .0000E+00 24 .0000E+00

* SOURCE EMISSION RATE SCALARS WHICH VARY DIURNALLY AND BY DAY OF WEEK (HRDOW7) *

SOURCE ID = L0000125 ; SOURCE TYPE = VOLUME :

HOUR	SCALAR	HOUR	SCALAR	HOUR	SCALAR	HOUR	SCALAR	HOUR	SCALAR	HOUR	SCALAR

DAY OF WEEK = MONDAY

1	.0000E+00	2	.0000E+00	3	.0000E+00	4	.0000E+00	5	.0000E+00	6	.0000E+00
7	.0000E+00	8	.1000E+01	9	.1000E+01	10	.1000E+01	11	.1000E+01	12	.1000E+01
13	.1000E+01	14	.1000E+01	15	.1000E+01	16	.0000E+00	17	.0000E+00	18	.0000E+00
19	.0000E+00	20	.0000E+00	21	.0000E+00	22	.0000E+00	23	.0000E+00	24	.0000E+00

DAY OF WEEK = TUESDAY

1	.0000E+00	2	.0000E+00	3	.0000E+00	4	.0000E+00	5	.0000E+00	6	.0000E+00
7	.0000E+00	8	.1000E+01	9	.1000E+01	10	.1000E+01	11	.1000E+01	12	.1000E+01
13	.1000E+01	14	.1000E+01	15	.1000E+01	16	.0000E+00	17	.0000E+00	18	.0000E+00
19	.0000E+00	20	.0000E+00	21	.0000E+00	22	.0000E+00	23	.0000E+00	24	.0000E+00

DAY OF WEEK = WEDNESDY

1	.0000E+00	2	.0000E+00	3	.0000E+00	4	.0000E+00	5	.0000E+00	6	.0000E+00
7	.0000E+00	8	.1000E+01	9	.1000E+01	10	.1000E+01	11	.1000E+01	12	.1000E+01
13	.1000E+01	14	.1000E+01	15	.1000E+01	16	.0000E+00	17	.0000E+00	18	.0000E+00
19	.0000E+00	20	.0000E+00	21	.0000E+00	22	.0000E+00	23	.0000E+00	24	.0000E+00

DAY OF WEEK = THURSDAY

1	.0000E+00	2	.0000E+00	3	.0000E+00	4	.0000E+00	5	.0000E+00	6	.0000E+00
7	.0000E+00	8	.1000E+01	9	.1000E+01	10	.1000E+01	11	.1000E+01	12	.1000E+01
13	.1000E+01	14	.1000E+01	15	.1000E+01	16	.0000E+00	17	.0000E+00	18	.0000E+00
19	.0000E+00	20	.0000E+00	21	.0000E+00	22	.0000E+00	23	.0000E+00	24	.0000E+00

DAY OF WEEK = FRIDAY

1	.0000E+00	2	.0000E+00	3	.0000E+00	4	.0000E+00	5	.0000E+00	6	.0000E+00
7	.0000E+00	8	.1000E+01	9	.1000E+01	10	.1000E+01	11	.1000E+01	12	.1000E+01
13	.1000E+01	14	.1000E+01	15	.1000E+01	16	.0000E+00	17	.0000E+00	18	.0000E+00
19	.0000E+00	20	.0000E+00	21	.0000E+00	22	.0000E+00	23	.0000E+00	24	.0000E+00

DAY OF WEEK = SATURDAY

1	.0000E+00	2	.0000E+00	3	.0000E+00	4	.0000E+00	5	.0000E+00	6	.0000E+00
7	.0000E+00	8	.0000E+00	9	.0000E+00	10	.0000E+00	11	.0000E+00	12	.0000E+00
13	.0000E+00	14	.0000E+00	15	.0000E+00	16	.0000E+00	17	.0000E+00	18	.0000E+00
19	.0000E+00	20	.0000E+00	21	.0000E+00	22	.0000E+00	23	.0000E+00	24	.0000E+00

DAY OF WEEK = SUNDAY

*** MODELOPTs: RegDFAULT CONC ELEV URBAN ADJ_U*

* SOURCE EMISSION RATE SCALARS WHICH VARY DIURNALLY AND BY DAY OF WEEK (HRDOW7) *

SOURCE ID = L0000126 ; SOURCE TYPE = VOLUME :

HOUR	SCALAR	HOUR	SCALAR	HOUR	SCALAR	HOUR	SCALAR	HOUR	SCALAR	HOUR	SCALAR	HOUR	SCALAR

DAY OF WEEK = MONDAY

1	.0000E+00	2	.0000E+00	3	.0000E+00	4	.0000E+00	5	.0000E+00	6	.0000E+00	7	.0000E+00
8	.1000E+01	9	.1000E+01	10	.1000E+01	11	.1000E+01	12	.1000E+01	13	.1000E+01	14	.1000E+01
15	.1000E+01	16	.0000E+00	17	.0000E+00	18	.0000E+00	19	.0000E+00	20	.0000E+00	21	.0000E+00
22	.0000E+00	23	.0000E+00	24	.0000E+00								

DAY OF WEEK = TUESDAY

1	.0000E+00	2	.0000E+00	3	.0000E+00	4	.0000E+00	5	.0000E+00	6	.0000E+00	7	.0000E+00
8	.1000E+01	9	.1000E+01	10	.1000E+01	11	.1000E+01	12	.1000E+01	13	.1000E+01	14	.1000E+01
15	.1000E+01	16	.0000E+00	17	.0000E+00	18	.0000E+00	19	.0000E+00	20	.0000E+00	21	.0000E+00
22	.0000E+00	23	.0000E+00	24	.0000E+00								

DAY OF WEEK = WEDNESDY

1	.0000E+00	2	.0000E+00	3	.0000E+00	4	.0000E+00	5	.0000E+00	6	.0000E+00	7	.0000E+00
8	.1000E+01	9	.1000E+01	10	.1000E+01	11	.1000E+01	12	.1000E+01	13	.1000E+01	14	.1000E+01
15	.1000E+01	16	.0000E+00	17	.0000E+00	18	.0000E+00	19	.0000E+00	20	.0000E+00	21	.0000E+00
22	.0000E+00	23	.0000E+00	24	.0000E+00								

DAY OF WEEK = THURSDAY

1	.0000E+00	2	.0000E+00	3	.0000E+00	4	.0000E+00	5	.0000E+00	6	.0000E+00	7	.0000E+00
8	.1000E+01	9	.1000E+01	10	.1000E+01	11	.1000E+01	12	.1000E+01	13	.1000E+01	14	.1000E+01
15	.1000E+01	16	.0000E+00	17	.0000E+00	18	.0000E+00	19	.0000E+00	20	.0000E+00	21	.0000E+00
22	.0000E+00	23	.0000E+00	24	.0000E+00								

DAY OF WEEK = FRIDAY

1	.0000E+00	2	.0000E+00	3	.0000E+00	4	.0000E+00	5	.0000E+00	6	.0000E+00	7	.0000E+00
8	.1000E+01	9	.1000E+01	10	.1000E+01	11	.1000E+01	12	.1000E+01	13	.1000E+01	14	.1000E+01
15	.1000E+01	16	.0000E+00	17	.0000E+00	18	.0000E+00	19	.0000E+00	20	.0000E+00	21	.0000E+00
22	.0000E+00	23	.0000E+00	24	.0000E+00								

DAY OF WEEK = SATURDAY

1	.0000E+00	2	.0000E+00	3	.0000E+00	4	.0000E+00	5	.0000E+00	6	.0000E+00	7	.0000E+00
8	.0000E+00	9	.0000E+00	10	.0000E+00	11	.0000E+00	12	.0000E+00	13	.0000E+00	14	.0000E+00
15	.0000E+00	16	.0000E+00	17	.0000E+00	18	.0000E+00	19	.0000E+00	20	.0000E+00	21	.0000E+00
22	.0000E+00	23	.0000E+00	24	.0000E+00								

DAY OF WEEK = SUNDAY

1	.0000E+00	2	.0000E+00	3	.0000E+00	4	.0000E+00	5	.0000E+00	6			

* SOURCE EMISSION RATE SCALARS WHICH VARY DIURNALLY AND BY DAY OF WEEK (HRDOW7) *

SOURCE ID = L0000127 ; SOURCE TYPE = VOLUME :

HOUR	SCALAR	HOUR	SCALAR	HOUR	SCALAR	HOUR	SCALAR	HOUR	SCALAR	HOUR	SCALAR	HOUR	SCALAR

DAY OF WEEK = MONDAY

1 .0000E+00 2 .0000E+00 3 .0000E+00 4 .0000E+00 5 .0000E+00 6 .0000E+00 7 .0000E+00 8 .1000E+01
9 .1000E+01 10 .1000E+01 11 .1000E+01 12 .1000E+01 13 .1000E+01 14 .1000E+01 15 .1000E+01 16 .0000E+00
17 .0000E+00 18 .0000E+00 19 .0000E+00 20 .0000E+00 21 .0000E+00 22 .0000E+00 23 .0000E+00 24 .0000E+00

DAY OF WEEK = TUESDAY

1 .0000E+00 2 .0000E+00 3 .0000E+00 4 .0000E+00 5 .0000E+00 6 .0000E+00 7 .0000E+00 8 .1000E+01
9 .1000E+01 10 .1000E+01 11 .1000E+01 12 .1000E+01 13 .1000E+01 14 .1000E+01 15 .1000E+01 16 .0000E+00
17 .0000E+00 18 .0000E+00 19 .0000E+00 20 .0000E+00 21 .0000E+00 22 .0000E+00 23 .0000E+00 24 .0000E+00

DAY OF WEEK = WEDNESDY

1 .0000E+00 2 .0000E+00 3 .0000E+00 4 .0000E+00 5 .0000E+00 6 .0000E+00 7 .0000E+00 8 .1000E+01
9 .1000E+01 10 .1000E+01 11 .1000E+01 12 .1000E+01 13 .1000E+01 14 .1000E+01 15 .1000E+01 16 .0000E+00
17 .0000E+00 18 .0000E+00 19 .0000E+00 20 .0000E+00 21 .0000E+00 22 .0000E+00 23 .0000E+00 24 .0000E+00

DAY OF WEEK = THURSDAY

1 .0000E+00 2 .0000E+00 3 .0000E+00 4 .0000E+00 5 .0000E+00 6 .0000E+00 7 .0000E+00 8 .1000E+01
9 .1000E+01 10 .1000E+01 11 .1000E+01 12 .1000E+01 13 .1000E+01 14 .1000E+01 15 .1000E+01 16 .0000E+00
17 .0000E+00 18 .0000E+00 19 .0000E+00 20 .0000E+00 21 .0000E+00 22 .0000E+00 23 .0000E+00 24 .0000E+00

DAY OF WEEK = FRIDAY

1 .0000E+00 2 .0000E+00 3 .0000E+00 4 .0000E+00 5 .0000E+00 6 .0000E+00 7 .0000E+00 8 .1000E+01
9 .1000E+01 10 .1000E+01 11 .1000E+01 12 .1000E+01 13 .1000E+01 14 .1000E+01 15 .1000E+01 16 .0000E+00
17 .0000E+00 18 .0000E+00 19 .0000E+00 20 .0000E+00 21 .0000E+00 22 .0000E+00 23 .0000E+00 24 .0000E+00

DAY OF WEEK = SATURDAY

1 .0000E+00 2 .0000E+00 3 .0000E+00 4 .0000E+00 5 .0000E+00 6 .0000E+00 7 .0000E+00 8 .0000E+00
9 .0000E+00 10 .0000E+00 11 .0000E+00 12 .0000E+00 13 .0000E+00 14 .0000E+00 15 .0000E+00 16 .0000E+00
17 .0000E+00 18 .0000E+00 19 .0000E+00 20 .0000E+00 21 .0000E+00 22 .0000E+00 23 .0000E+00 24 .0000E+00

DAY OF WEEK = SUNDAY

1 .0000E+00 2 .0000E+00 3 .0000E+00 4 .0000E+00 5 .0000E+00 6 .0000E+00 7 .0000E+00 8 .0000E+00

```
   9  .0000E+00   10  .0000E+00   11  .0000E+00   12  .0000E+00   13  .0000E+00   14
   .0000E+00   15  .0000E+00   16  .0000E+00
  17  .0000E+00   18  .0000E+00   19  .0000E+00   20  .0000E+00   21  .0000E+00   22
  .0000E+00   23  .0000E+00   24  .0000E+00
```


*** MODELOPTs: RegDFAULT CONC ELEV URBAN ADJ_U*

* SOURCE EMISSION RATE SCALARS WHICH VARY DIURNALLY AND BY DAY OF WEEK (HRDOW7) *

```
 SOURCE ID = L0000128     ; SOURCE TYPE = VOLUME   :
  HOUR   SCALAR   HOUR   SCALAR   HOUR   SCALAR   HOUR   SCALAR   HOUR   SCALAR   HOUR
  SCALAR   HOUR   SCALAR   HOUR   SCALAR
 - - - - - - - - - - - - - - - - - - - - - - - - - - - - - - - - - - - - - - - - - - - - - - - - -
 - - - - - - - - - - - - - - - - -
                                              DAY OF WEEK = MONDAY
   1  .0000E+00    2  .0000E+00    3  .0000E+00    4  .0000E+00    5  .0000E+00    6
   .0000E+00    7  .0000E+00    8  .1000E+01
   9  .1000E+01   10  .1000E+01   11  .1000E+01   12  .1000E+01   13  .1000E+01   14
   .1000E+01   15  .1000E+01   16  .0000E+00
  17  .0000E+00   18  .0000E+00   19  .0000E+00   20  .0000E+00   21  .0000E+00   22
  .0000E+00   23  .0000E+00   24  .0000E+00
                                              DAY OF WEEK = TUESDAY
   1  .0000E+00    2  .0000E+00    3  .0000E+00    4  .0000E+00    5  .0000E+00    6
   .0000E+00    7  .0000E+00    8  .1000E+01
   9  .1000E+01   10  .1000E+01   11  .1000E+01   12  .1000E+01   13  .1000E+01   14
   .1000E+01   15  .1000E+01   16  .0000E+00
  17  .0000E+00   18  .0000E+00   19  .0000E+00   20  .0000E+00   21  .0000E+00   22
  .0000E+00   23  .0000E+00   24  .0000E+00
                                              DAY OF WEEK = WEDNESDY
   1  .0000E+00    2  .0000E+00    3  .0000E+00    4  .0000E+00    5  .0000E+00    6
   .0000E+00    7  .0000E+00    8  .1000E+01
   9  .1000E+01   10  .1000E+01   11  .1000E+01   12  .1000E+01   13  .1000E+01   14
   .1000E+01   15  .1000E+01   16  .0000E+00
  17  .0000E+00   18  .0000E+00   19  .0000E+00   20  .0000E+00   21  .0000E+00   22
  .0000E+00   23  .0000E+00   24  .0000E+00
                                              DAY OF WEEK = THURSDAY
   1  .0000E+00    2  .0000E+00    3  .0000E+00    4  .0000E+00    5  .0000E+00    6
   .0000E+00    7  .0000E+00    8  .1000E+01
   9  .1000E+01   10  .1000E+01   11  .1000E+01   12  .1000E+01   13  .1000E+01   14
   .1000E+01   15  .1000E+01   16  .0000E+00
  17  .0000E+00   18  .0000E+00   19  .0000E+00   20  .0000E+00   21  .0000E+00   22
  .0000E+00   23  .0000E+00   24  .0000E+00
                                              DAY OF WEEK = FRIDAY
   1  .0000E+00    2  .0000E+00    3  .0000E+00    4  .0000E+00    5  .0000E+00    6
   .0000E+00    7  .0000E+00    8  .1000E+01
   9  .1000E+01   10  .1000E+01   11  .1000E+01   12  .1000E+01   13  .1000E+01   14
   .1000E+01   15  .1000E+01   16  .0000E+00
  17  .0000E+00   18  .0000E+00   19  .0000E+00   20  .0000E+00   21  .0000E+00   22
  .0000E+00   23  .0000E+00   24  .0000E+00
                                              DAY OF WEEK = SATURDAY
   1  .0000E+00    2  .0000E+00    3  .0000E+00    4  .0000E+00    5  .0000E+00    6
   .0000E+00    7  .0000E+00    8  .0000E+00
   9  .0000E+00   10  .0000E+00   11  .0000E+00   12  .0000E+00   13  .0000E+00   14
   .0000E+00   15  .0000E+00   16  .0000E+00
  17  .0000E+00   18  .0000E+00   19  .0000E+00   20  .0000E+00   21  .0000E+00   22
  .0000E+00   23  .0000E+00   24  .0000E+00
                                              DAY OF WEEK = SUNDAY
   1  .0000E+00    2  .0000E+00    3  .0000E+00    4  .0000E+00    5  .0000E+00    6
   .0000E+00    7  .0000E+00    8  .0000E+00
   9  .0000E+00   10  .0000E+00   11  .0000E+00   12  .0000E+00   13  .0000E+00   14
```

*** MODELOPTs: RegDFAULT CONC ELEV URBAN ADJ_U*

* SOURCE EMISSION RATE SCALARS WHICH VARY DIURNALLY AND BY DAY OF WEEK (HRDOW7) *

SOURCE ID = L0000129 ; SOURCE TYPE = VOLUME :

HOUR	SCALAR	HOUR	SCALAR	HOUR	SCALAR	HOUR	SCALAR	HOUR	SCALAR	HOUR	SCALAR	HOUR	SCALAR

DAY OF WEEK = MONDAY

1	.0000E+00	2	.0000E+00	3	.0000E+00	4	.0000E+00	5	.0000E+00	6	.0000E+00	7	.0000E+00
8	.1000E+01	9	.1000E+01	10	.1000E+01	11	.1000E+01	12	.1000E+01	13	.1000E+01	14	.1000E+01
15	.1000E+01	16	.0000E+00	17	.0000E+00	18	.0000E+00	19	.0000E+00	20	.0000E+00	21	.0000E+00
22	.0000E+00	23	.0000E+00	24	.0000E+00								

DAY OF WEEK = TUESDAY

1	.0000E+00	2	.0000E+00	3	.0000E+00	4	.0000E+00	5	.0000E+00	6	.0000E+00	7	.0000E+00
8	.1000E+01	9	.1000E+01	10	.1000E+01	11	.1000E+01	12	.1000E+01	13	.1000E+01	14	.1000E+01
15	.1000E+01	16	.0000E+00	17	.0000E+00	18	.0000E+00	19	.0000E+00	20	.0000E+00	21	.0000E+00
22	.0000E+00	23	.0000E+00	24	.0000E+00								

DAY OF WEEK = WEDNESDY

1	.0000E+00	2	.0000E+00	3	.0000E+00	4	.0000E+00	5	.0000E+00	6	.0000E+00	7	.0000E+00
8	.1000E+01	9	.1000E+01	10	.1000E+01	11	.1000E+01	12	.1000E+01	13	.1000E+01	14	.1000E+01
15	.1000E+01	16	.0000E+00	17	.0000E+00	18	.0000E+00	19	.0000E+00	20	.0000E+00	21	.0000E+00
22	.0000E+00	23	.0000E+00	24	.0000E+00								

DAY OF WEEK = THURSDAY

1	.0000E+00	2	.0000E+00	3	.0000E+00	4	.0000E+00	5	.0000E+00	6	.0000E+00	7	.0000E+00
8	.1000E+01	9	.1000E+01	10	.1000E+01	11	.1000E+01	12	.1000E+01	13	.1000E+01	14	.1000E+01
15	.1000E+01	16	.0000E+00	17	.0000E+00	18	.0000E+00	19	.0000E+00	20	.0000E+00	21	.0000E+00
22	.0000E+00	23	.0000E+00	24	.0000E+00								

DAY OF WEEK = FRIDAY

1	.0000E+00	2	.0000E+00	3	.0000E+00	4	.0000E+00	5	.0000E+00	6	.0000E+00	7	.0000E+00
8	.1000E+01	9	.1000E+01	10	.1000E+01	11	.1000E+01	12	.1000E+01	13	.1000E+01	14	.1000E+01
15	.1000E+01	16	.0000E+00	17	.0000E+00	18	.0000E+00	19	.0000E+00	20	.0000E+00	21	.0000E+00
22	.0000E+00	23	.0000E+00	24	.0000E+00								

DAY OF WEEK = SATURDAY

1	.0000E+00	2	.0000E+00	3	.0000E+00	4	.0000E+00	5	.0000E+00	6	.0000E+00	7	.0000E+00
8	.0000E+00	9	.0000E+00	10	.0000E+00	11	.0000E+00	12	.0000E+00	13	.0000E+00	14	.0000E+00
15	.0000E+00	16	.0000E+00	17	.0000E+00	18	.0000E+00	19	.0000E+00	20	.0000E+00	21	.0000E+00
22	.0000E+00	23	.0000E+00	24	.0000E+00								

DAY OF WEEK = SUNDAY

1	.0000E+00	2	.0000E+00	3	.0000E+00	4	.0000E+00	5	.0000E+00	6	.0000E+00	7	.0000E+00
8	.0000E+00	9	.0000E+00	10	.0000E+00	11	.0000E+00	12	.0000E+00	13	.0000E+00	14	.0000E+00
15	.0000E+00	16	.0000E+00										

* SOURCE EMISSION RATE SCALARS WHICH VARY DIURNALLY AND BY DAY OF WEEK (HRDOW7) *

SOURCE ID = L0000130 ; SOURCE TYPE = VOLUME :

HOUR SCALAR HOUR SCALAR HOUR SCALAR HOUR SCALAR HOUR SCALAR HOUR SCALAR HOUR SCALAR HOUR SCALAR

DAY OF WEEK = MONDAY

1 .0000E+00 2 .0000E+00 3 .0000E+00 4 .0000E+00 5 .0000E+00 6 .0000E+00 7 .0000E+00 8 .1000E+01
9 .1000E+01 10 .1000E+01 11 .1000E+01 12 .1000E+01 13 .1000E+01 14 .1000E+01 15 .1000E+01 16 .0000E+00
17 .0000E+00 18 .0000E+00 19 .0000E+00 20 .0000E+00 21 .0000E+00 22 .0000E+00 23 .0000E+00 24 .0000E+00

DAY OF WEEK = TUESDAY

1 .0000E+00 2 .0000E+00 3 .0000E+00 4 .0000E+00 5 .0000E+00 6 .0000E+00 7 .0000E+00 8 .1000E+01
9 .1000E+01 10 .1000E+01 11 .1000E+01 12 .1000E+01 13 .1000E+01 14 .1000E+01 15 .1000E+01 16 .0000E+00
17 .0000E+00 18 .0000E+00 19 .0000E+00 20 .0000E+00 21 .0000E+00 22 .0000E+00 23 .0000E+00 24 .0000E+00

DAY OF WEEK = WEDNESDY

1 .0000E+00 2 .0000E+00 3 .0000E+00 4 .0000E+00 5 .0000E+00 6 .0000E+00 7 .0000E+00 8 .1000E+01
9 .1000E+01 10 .1000E+01 11 .1000E+01 12 .1000E+01 13 .1000E+01 14 .1000E+01 15 .1000E+01 16 .0000E+00
17 .0000E+00 18 .0000E+00 19 .0000E+00 20 .0000E+00 21 .0000E+00 22 .0000E+00 23 .0000E+00 24 .0000E+00

DAY OF WEEK = THURSDAY

1 .0000E+00 2 .0000E+00 3 .0000E+00 4 .0000E+00 5 .0000E+00 6 .0000E+00 7 .0000E+00 8 .1000E+01
9 .1000E+01 10 .1000E+01 11 .1000E+01 12 .1000E+01 13 .1000E+01 14 .1000E+01 15 .1000E+01 16 .0000E+00
17 .0000E+00 18 .0000E+00 19 .0000E+00 20 .0000E+00 21 .0000E+00 22 .0000E+00 23 .0000E+00 24 .0000E+00

DAY OF WEEK = FRIDAY

1 .0000E+00 2 .0000E+00 3 .0000E+00 4 .0000E+00 5 .0000E+00 6 .0000E+00 7 .0000E+00 8 .1000E+01
9 .1000E+01 10 .1000E+01 11 .1000E+01 12 .1000E+01 13 .1000E+01 14 .1000E+01 15 .1000E+01 16 .0000E+00
17 .0000E+00 18 .0000E+00 19 .0000E+00 20 .0000E+00 21 .0000E+00 22 .0000E+00 23 .0000E+00 24 .0000E+00

DAY OF WEEK = SATURDAY

1 .0000E+00 2 .0000E+00 3 .0000E+00 4 .0000E+00 5 .0000E+00 6 .0000E+00 7 .0000E+00 8 .0000E+00
9 .0000E+00 10 .0000E+00 11 .0000E+00 12 .0000E+00 13 .0000E+00 14 .0000E+00 15 .0000E+00 16 .0000E+00
17 .0000E+00 18 .0000E+00 19 .0000E+00 20 .0000E+00 21 .0000E+00 22 .0000E+00 23 .0000E+00 24 .0000E+00

DAY OF WEEK = SUNDAY

1 .0000E+00 2 .0000E+00 3 .0000E+00 4 .0000E+00 5 .0000E+00 6 .0000E+00 7 .0000E+00 8 .0000E+00
9 .0000E+00 10 .0000E+00 11 .0000E+00 12 .0000E+00 13 .0000E+00 14 .0000E+00 15 .0000E+00 16 .0000E+00
17 .0000E+00 18 .0000E+00 19 .0000E+00 20 .0000E+00 21 .0000E+00 22

*** MODELOPTs: RegDFAULT CONC ELEV URBAN ADJ_U*

* SOURCE EMISSION RATE SCALARS WHICH VARY DIURNALLY AND BY DAY OF WEEK (HRDOW7) *

SOURCE ID = L0000131 ; SOURCE TYPE = VOLUME :

HOUR	SCALAR	HOUR	SCALAR	HOUR	SCALAR	HOUR	SCALAR	HOUR	SCALAR	HOUR	SCALAR	HOUR	SCALAR	HOUR	SCALAR

DAY OF WEEK = MONDAY

1	.0000E+00	2	.0000E+00	3	.0000E+00	4	.0000E+00	5	.0000E+00	6	.0000E+00	7	.0000E+00	8	.1000E+01
9	.1000E+01	10	.1000E+01	11	.1000E+01	12	.1000E+01	13	.1000E+01	14	.1000E+01	15	.1000E+01	16	.0000E+00
17	.0000E+00	18	.0000E+00	19	.0000E+00	20	.0000E+00	21	.0000E+00	22	.0000E+00	23	.0000E+00	24	.0000E+00

DAY OF WEEK = TUESDAY

1	.0000E+00	2	.0000E+00	3	.0000E+00	4	.0000E+00	5	.0000E+00	6	.0000E+00	7	.0000E+00	8	.1000E+01
9	.1000E+01	10	.1000E+01	11	.1000E+01	12	.1000E+01	13	.1000E+01	14	.1000E+01	15	.1000E+01	16	.0000E+00
17	.0000E+00	18	.0000E+00	19	.0000E+00	20	.0000E+00	21	.0000E+00	22	.0000E+00	23	.0000E+00	24	.0000E+00

DAY OF WEEK = WEDNESDY

1	.0000E+00	2	.0000E+00	3	.0000E+00	4	.0000E+00	5	.0000E+00	6	.0000E+00	7	.0000E+00	8	.1000E+01
9	.1000E+01	10	.1000E+01	11	.1000E+01	12	.1000E+01	13	.1000E+01	14	.1000E+01	15	.1000E+01	16	.0000E+00
17	.0000E+00	18	.0000E+00	19	.0000E+00	20	.0000E+00	21	.0000E+00	22	.0000E+00	23	.0000E+00	24	.0000E+00

DAY OF WEEK = THURSDAY

1	.0000E+00	2	.0000E+00	3	.0000E+00	4	.0000E+00	5	.0000E+00	6	.0000E+00	7	.0000E+00	8	.1000E+01
9	.1000E+01	10	.1000E+01	11	.1000E+01	12	.1000E+01	13	.1000E+01	14	.1000E+01	15	.1000E+01	16	.0000E+00
17	.0000E+00	18	.0000E+00	19	.0000E+00	20	.0000E+00	21	.0000E+00	22	.0000E+00	23	.0000E+00	24	.0000E+00

DAY OF WEEK = FRIDAY

1	.0000E+00	2	.0000E+00	3	.0000E+00	4	.0000E+00	5	.0000E+00	6	.0000E+00	7	.0000E+00	8	.1000E+01
9	.1000E+01	10	.1000E+01	11	.1000E+01	12	.1000E+01	13	.1000E+01	14	.1000E+01	15	.1000E+01	16	.0000E+00
17	.0000E+00	18	.0000E+00	19	.0000E+00	20	.0000E+00	21	.0000E+00	22	.0000E+00	23	.0000E+00	24	.0000E+00

DAY OF WEEK = SATURDAY

1	.0000E+00	2	.0000E+00	3	.0000E+00	4	.0000E+00	5	.0000E+00	6	.0000E+00	7	.0000E+00	8	.0000E+00
9	.0000E+00	10	.0000E+00	11	.0000E+00	12	.0000E+00	13	.0000E+00	14	.0000E+00	15	.0000E+00	16	.0000E+00
17	.0000E+00	18	.0000E+00	19	.0000E+00	20	.0000E+00	21	.0000E+00	22	.0000E+00	23	.0000E+00	24	.0000E+00

DAY OF WEEK = SUNDAY

1	.0000E+00	2	.0000E+00	3	.0000E+00	4	.0000E+00	5	.0000E+00	6	.0000E+00	7	.0000E+00	8	.0000E+00
9	.0000E+00	10	.0000E+00	11	.0000E+00	12	.0000E+00	13	.0000E+00	14	.0000E+00	15	.0000E+00	16	.0000E+00
17	.0000E+00	18	.0000E+00	19	.0000E+00	20	.0000E+00	21	.0000E+00	22	.0000E+00	23	.0000E+00	24	.0000E+00

*** MODELOPTs: RegDFAULT CONC ELEV URBAN ADJ_U*

* SOURCE EMISSION RATE SCALARS WHICH VARY DIURNALLY AND BY DAY OF WEEK (HRDOW7) *

SOURCE ID = L0000132 ; SOURCE TYPE = VOLUME :

HOUR	SCALAR	HOUR	SCALAR	HOUR	SCALAR	HOUR	SCALAR	HOUR	SCALAR	HOUR	SCALAR	HOUR	SCALAR	HOUR	SCALAR
DAY OF WEEK = MONDAY															
1	.0000E+00	2	.0000E+00	3	.0000E+00	4	.0000E+00	5	.0000E+00	6	.0000E+00	7	.0000E+00	8	.1000E+01
9	.1000E+01	10	.1000E+01	11	.1000E+01	12	.1000E+01	13	.1000E+01	14	.1000E+01	15	.1000E+01	16	.0000E+00
17	.0000E+00	18	.0000E+00	19	.0000E+00	20	.0000E+00	21	.0000E+00	22	.0000E+00	23	.0000E+00	24	.0000E+00
DAY OF WEEK = TUESDAY															
1	.0000E+00	2	.0000E+00	3	.0000E+00	4	.0000E+00	5	.0000E+00	6	.0000E+00	7	.0000E+00	8	.1000E+01
9	.1000E+01	10	.1000E+01	11	.1000E+01	12	.1000E+01	13	.1000E+01	14	.1000E+01	15	.1000E+01	16	.0000E+00
17	.0000E+00	18	.0000E+00	19	.0000E+00	20	.0000E+00	21	.0000E+00	22	.0000E+00	23	.0000E+00	24	.0000E+00
DAY OF WEEK = WEDNESDY															
1	.0000E+00	2	.0000E+00	3	.0000E+00	4	.0000E+00	5	.0000E+00	6	.0000E+00	7	.0000E+00	8	.1000E+01
9	.1000E+01	10	.1000E+01	11	.1000E+01	12	.1000E+01	13	.1000E+01	14	.1000E+01	15	.1000E+01	16	.0000E+00
17	.0000E+00	18	.0000E+00	19	.0000E+00	20	.0000E+00	21	.0000E+00	22	.0000E+00	23	.0000E+00	24	.0000E+00
DAY OF WEEK = THURSDAY															
1	.0000E+00	2	.0000E+00	3	.0000E+00	4	.0000E+00	5	.0000E+00	6	.0000E+00	7	.0000E+00	8	.1000E+01
9	.1000E+01	10	.1000E+01	11	.1000E+01	12	.1000E+01	13	.1000E+01	14	.1000E+01	15	.1000E+01	16	.0000E+00
17	.0000E+00	18	.0000E+00	19	.0000E+00	20	.0000E+00	21	.0000E+00	22	.0000E+00	23	.0000E+00	24	.0000E+00
DAY OF WEEK = FRIDAY															
1	.0000E+00	2	.0000E+00	3	.0000E+00	4	.0000E+00	5	.0000E+00	6	.0000E+00	7	.0000E+00	8	.1000E+01
9	.1000E+01	10	.1000E+01	11	.1000E+01	12	.1000E+01	13	.1000E+01	14	.1000E+01	15	.1000E+01	16	.0000E+00
17	.0000E+00	18	.0000E+00	19	.0000E+00	20	.0000E+00	21	.0000E+00	22	.0000E+00	23	.0000E+00	24	.0000E+00
DAY OF WEEK = SATURDAY															
1	.0000E+00	2	.0000E+00	3	.0000E+00	4	.0000E+00	5	.0000E+00	6	.0000E+00	7	.0000E+00	8	.0000E+00
9	.0000E+00	10	.0000E+00	11	.0000E+00	12	.0000E+00	13	.0000E+00	14	.0000E+00	15	.0000E+00	16	.0000E+00
17	.0000E+00	18	.0000E+00	19	.0000E+00	20	.0000E+00	21	.0000E+00	22	.0000E+00	23	.0000E+00	24	.0000E+00
DAY OF WEEK = SUNDAY															
1	.0000E+00	2	.0000E+00	3	.0000E+00	4	.0000E+00	5	.0000E+00	6	.0000E+00	7	.0000E+00	8	.0000E+00
9	.0000E+00	10	.0000E+00	11	.0000E+00	12	.0000E+00	13	.0000E+00	14	.0000E+00	15	.0000E+00	16	.0000E+00
17	.0000E+00	18	.0000E+00	19	.0000E+00	20	.0000E+00	21	.0000E+00	22	.0000E+00	23	.0000E+00	24	.0000E+00

* SOURCE EMISSION RATE SCALARS WHICH VARY DIURNALLY AND BY DAY OF WEEK (HRDOW7) *

SOURCE ID = L0000133 ; SOURCE TYPE = VOLUME :

HOUR	SCALAR	HOUR	SCALAR	HOUR	SCALAR	HOUR	SCALAR	HOUR	SCALAR	HOUR	SCALAR	HOUR	SCALAR
DAY OF WEEK = MONDAY													
1	.0000E+00	2	.0000E+00	3	.0000E+00	4	.0000E+00	5	.0000E+00	6	.0000E+00	7	.0000E+00
8	.1000E+01	9	.1000E+01	10	.1000E+01	11	.1000E+01	12	.1000E+01	13	.1000E+01	14	.1000E+01
15	.1000E+01	16	.0000E+00	17	.0000E+00	18	.0000E+00	19	.0000E+00	20	.0000E+00	21	.0000E+00
22	.0000E+00	23	.0000E+00	24	.0000E+00								
DAY OF WEEK = TUESDAY													
1	.0000E+00	2	.0000E+00	3	.0000E+00	4	.0000E+00	5	.0000E+00	6	.0000E+00	7	.0000E+00
8	.1000E+01	9	.1000E+01	10	.1000E+01	11	.1000E+01	12	.1000E+01	13	.1000E+01	14	.1000E+01
15	.1000E+01	16	.0000E+00	17	.0000E+00	18	.0000E+00	19	.0000E+00	20	.0000E+00	21	.0000E+00
22	.0000E+00	23	.0000E+00	24	.0000E+00								
DAY OF WEEK = WEDNESDY													
1	.0000E+00	2	.0000E+00	3	.0000E+00	4	.0000E+00	5	.0000E+00	6	.0000E+00	7	.0000E+00
8	.1000E+01	9	.1000E+01	10	.1000E+01	11	.1000E+01	12	.1000E+01	13	.1000E+01	14	.1000E+01
15	.1000E+01	16	.0000E+00	17	.0000E+00	18	.0000E+00	19	.0000E+00	20	.0000E+00	21	.0000E+00
22	.0000E+00	23	.0000E+00	24	.0000E+00								
DAY OF WEEK = THURSDAY													
1	.0000E+00	2	.0000E+00	3	.0000E+00	4	.0000E+00	5	.0000E+00	6	.0000E+00	7	.0000E+00
8	.1000E+01	9	.1000E+01	10	.1000E+01	11	.1000E+01	12	.1000E+01	13	.1000E+01	14	.1000E+01
15	.1000E+01	16	.0000E+00	17	.0000E+00	18	.0000E+00	19	.0000E+00	20	.0000E+00	21	.0000E+00
22	.0000E+00	23	.0000E+00	24	.0000E+00								
DAY OF WEEK = FRIDAY													
1	.0000E+00	2	.0000E+00	3	.0000E+00	4	.0000E+00	5	.0000E+00	6	.0000E+00	7	.0000E+00
8	.1000E+01	9	.1000E+01	10	.1000E+01	11	.1000E+01	12	.1000E+01	13	.1000E+01	14	.1000E+01
15	.1000E+01	16	.0000E+00	17	.0000E+00	18	.0000E+00	19	.0000E+00	20	.0000E+00	21	.0000E+00
22	.0000E+00	23	.0000E+00	24	.0000E+00								
DAY OF WEEK = SATURDAY													
1	.0000E+00	2	.0000E+00	3	.0000E+00	4	.0000E+00	5	.0000E+00	6	.0000E+00	7	.0000E+00
8	.0000E+00	9	.0000E+00	10	.0000E+00	11	.0000E+00	12	.0000E+00	13	.0000E+00	14	.0000E+00
15	.0000E+00	16	.0000E+00	17	.0000E+00	18	.0000E+00	19	.0000E+00	20	.0000E+00	21	.0000E+00
22	.0000E+00	23	.0000E+00	24	.0000E+00								
DAY OF WEEK = SUNDAY													
1	.0000E+00	2	.0000E+00	3	.0000E+00	4	.0000E+00	5	.0000E+00	6	.0000E+00	7	.0000E+00
8	.0000E+00	9	.0000E+00	10	.0000E+00	11	.0000E+00	12	.0000E+00	13	.0000E+00	14	.0000E+00
15	.0000E+00	16	.0000E+00	17	.0000E+00	18	.0000E+00	19	.0000E+00	20	.0000E+00	21	.0000E+00
22	.0000E+00	23	.0000E+00	24	.0000E+00								

* SOURCE EMISSION RATE SCALARS WHICH VARY DIURNALLY AND BY DAY OF WEEK (HRDOW7) *

SOURCE ID = L0000134 ; SOURCE TYPE = VOLUME :

HOUR	SCALAR	HOUR	SCALAR	HOUR	SCALAR	HOUR	SCALAR	HOUR	SCALAR	HOUR	SCALAR	HOUR	SCALAR

DAY OF WEEK = MONDAY

1	.0000E+00	2	.0000E+00	3	.0000E+00	4	.0000E+00	5	.0000E+00	6	.0000E+00	7	.0000E+00
8	.1000E+01	9	.1000E+01	10	.1000E+01	11	.1000E+01	12	.1000E+01	13	.1000E+01	14	.1000E+01
15	.1000E+01	16	.0000E+00	17	.0000E+00	18	.0000E+00	19	.0000E+00	20	.0000E+00	21	.0000E+00
22	.0000E+00	23	.0000E+00	24	.0000E+00								

DAY OF WEEK = TUESDAY

1	.0000E+00	2	.0000E+00	3	.0000E+00	4	.0000E+00	5	.0000E+00	6	.0000E+00	7	.0000E+00
8	.1000E+01	9	.1000E+01	10	.1000E+01	11	.1000E+01	12	.1000E+01	13	.1000E+01	14	.1000E+01
15	.1000E+01	16	.0000E+00	17	.0000E+00	18	.0000E+00	19	.0000E+00	20	.0000E+00	21	.0000E+00
22	.0000E+00	23	.0000E+00	24	.0000E+00								

DAY OF WEEK = WEDNESDY

1	.0000E+00	2	.0000E+00	3	.0000E+00	4	.0000E+00	5	.0000E+00	6	.0000E+00	7	.0000E+00
8	.1000E+01	9	.1000E+01	10	.1000E+01	11	.1000E+01	12	.1000E+01	13	.1000E+01	14	.1000E+01
15	.1000E+01	16	.0000E+00	17	.0000E+00	18	.0000E+00	19	.0000E+00	20	.0000E+00	21	.0000E+00
22	.0000E+00	23	.0000E+00	24	.0000E+00								

DAY OF WEEK = THURSDAY

1	.0000E+00	2	.0000E+00	3	.0000E+00	4	.0000E+00	5	.0000E+00	6	.0000E+00	7	.0000E+00
8	.1000E+01	9	.1000E+01	10	.1000E+01	11	.1000E+01	12	.1000E+01	13	.1000E+01	14	.1000E+01
15	.1000E+01	16	.0000E+00	17	.0000E+00	18	.0000E+00	19	.0000E+00	20	.0000E+00	21	.0000E+00
22	.0000E+00	23	.0000E+00	24	.0000E+00								

DAY OF WEEK = FRIDAY

1	.0000E+00	2	.0000E+00	3	.0000E+00	4	.0000E+00	5	.0000E+00	6	.0000E+00	7	.0000E+00
8	.1000E+01	9	.1000E+01	10	.1000E+01	11	.1000E+01	12	.1000E+01	13	.1000E+01	14	.1000E+01
15	.1000E+01	16	.0000E+00	17	.0000E+00	18	.0000E+00	19	.0000E+00	20	.0000E+00	21	.0000E+00
22	.0000E+00	23	.0000E+00	24	.0000E+00								

DAY OF WEEK = SATURDAY

1	.0000E+00	2	.0000E+00	3	.0000E+00	4	.0000E+00	5	.0000E+00	6	.0000E+00	7	.0000E+00
8	.0000E+00	9	.0000E+00	10	.0000E+00	11	.0000E+00	12	.0000E+00	13	.0000E+00	14	.0000E+00
15	.0000E+00	16	.0000E+00	17	.0000E+00	18	.0000E+00	19	.0000E+00	20	.0000E+00	21	.0000E+00
22	.0000E+00	23	.0000E+00	24	.0000E+00								

DAY OF WEEK = SUNDAY

1	.0000E+00	2	.0000E+00	3	.0000E+00	4	.0000E+00	5	.0000E+00	6	.0000E+00	7	.0000E+00
8	.0000E+00	9	.0000E+00	10	.0000E+00	11	.0000E+00	12	.0000E+00	13	.0000E+00	14	.0000E+00
15	.0000E+00	16	.0000E+00	17	.0000E+00	18	.0000E+00	19	.0000E+00	20	.0000E+00	21	.0000E+00
22	.0000E+00	23	.0000E+00	24	.0000E+00								

PAGE 163

*** MODELOPTs: RegDFAULT CONC ELEV URBAN ADJ_U*

* SOURCE EMISSION RATE SCALARS WHICH VARY DIURNALLY AND BY DAY OF WEEK (HRDOW7) *

SOURCE ID = L0000135 ; SOURCE TYPE = VOLUME :

HOUR	SCALAR	HOUR	SCALAR	HOUR	SCALAR	HOUR	SCALAR	HOUR	SCALAR	HOUR	SCALAR	HOUR	SCALAR

DAY OF WEEK = MONDAY

1	.0000E+00	2	.0000E+00	3	.0000E+00	4	.0000E+00	5	.0000E+00	6	.0000E+00	7	.0000E+00
8	.1000E+01	9	.1000E+01	10	.1000E+01	11	.1000E+01	12	.1000E+01	13	.1000E+01	14	.1000E+01
15	.1000E+01	16	.0000E+00	17	.0000E+00	18	.0000E+00	19	.0000E+00	20	.0000E+00	21	.0000E+00
22	.0000E+00	23	.0000E+00	24	.0000E+00								

DAY OF WEEK = TUESDAY

1	.0000E+00	2	.0000E+00	3	.0000E+00	4	.0000E+00	5	.0000E+00	6	.0000E+00	7	.0000E+00
8	.1000E+01	9	.1000E+01	10	.1000E+01	11	.1000E+01	12	.1000E+01	13	.1000E+01	14	.1000E+01
15	.1000E+01	16	.0000E+00	17	.0000E+00	18	.0000E+00	19	.0000E+00	20	.0000E+00	21	.0000E+00
22	.0000E+00	23	.0000E+00	24	.0000E+00								

DAY OF WEEK = WEDNESDY

1	.0000E+00	2	.0000E+00	3	.0000E+00	4	.0000E+00	5	.0000E+00	6	.0000E+00	7	.0000E+00
8	.1000E+01	9	.1000E+01	10	.1000E+01	11	.1000E+01	12	.1000E+01	13	.1000E+01	14	.1000E+01
15	.1000E+01	16	.0000E+00	17	.0000E+00	18	.0000E+00	19	.0000E+00	20	.0000E+00	21	.0000E+00
22	.0000E+00	23	.0000E+00	24	.0000E+00								

DAY OF WEEK = THURSDAY

1	.0000E+00	2	.0000E+00	3	.0000E+00	4	.0000E+00	5	.0000E+00	6	.0000E+00	7	.0000E+00
8	.1000E+01	9	.1000E+01	10	.1000E+01	11	.1000E+01	12	.1000E+01	13	.1000E+01	14	.1000E+01
15	.1000E+01	16	.0000E+00	17	.0000E+00	18	.0000E+00	19	.0000E+00	20	.0000E+00	21	.0000E+00
22	.0000E+00	23	.0000E+00	24	.0000E+00								

DAY OF WEEK = FRIDAY

1	.0000E+00	2	.0000E+00	3	.0000E+00	4	.0000E+00	5	.0000E+00	6	.0000E+00	7	.0000E+00
8	.1000E+01	9	.1000E+01	10	.1000E+01	11	.1000E+01	12	.1000E+01	13	.1000E+01	14	.1000E+01
15	.1000E+01	16	.0000E+00	17	.0000E+00	18	.0000E+00	19	.0000E+00	20	.0000E+00	21	.0000E+00
22	.0000E+00	23	.0000E+00	24	.0000E+00								

DAY OF WEEK = SATURDAY

1	.0000E+00	2	.0000E+00	3	.0000E+00	4	.0000E+00	5	.0000E+00	6	.0000E+00	7	.0000E+00
8	.0000E+00	9	.0000E+00	10	.0000E+00	11	.0000E+00	12	.0000E+00	13	.0000E+00	14	.0000E+00
15	.0000E+00	16	.0000E+00	17	.0000E+00	18	.0000E+00	19	.0000E+00	20	.0000E+00	21	.0000E+00
22	.0000E+00	23	.0000E+00	24	.0000E+00								

DAY OF WEEK = SUNDAY

1	.0000E+00	2	.0000E+00	3	.0000E+00	4	.0000E+00	5	.0000E+00	6	.0000E+00	7	.0000E+00
8	.0000E+00	9	.0000E+00	10	.0000E+00	11	.0000E+00	12	.0000E+00	13	.0000E+00	14	.0000E+00
15	.0000E+00	16	.0000E+00	17	.0000E+00	18	.0000E+00	19	.0000E+00	20	.0000E+00	21	.0000E+00
22	.0000E+00	23	.0000E+00	24	.0000E+00								

*** MODELOPTs: RegDFAULT CONC ELEV URBAN ADJ_U*

* SOURCE EMISSION RATE SCALARS WHICH VARY DIURNALLY AND BY DAY OF WEEK (HRDOW7) *

SOURCE ID = L0000136 ; SOURCE TYPE = VOLUME :

HOUR	SCALAR	HOUR	SCALAR	HOUR	SCALAR	HOUR	SCALAR	HOUR	SCALAR	HOUR	SCALAR	HOUR	SCALAR	HOUR	SCALAR
DAY OF WEEK = MONDAY															
1	.0000E+00	2	.0000E+00	3	.0000E+00	4	.0000E+00	5	.0000E+00	6	.0000E+00	7	.0000E+00	8	.1000E+01
9	.1000E+01	10	.1000E+01	11	.1000E+01	12	.1000E+01	13	.1000E+01	14	.1000E+01	15	.1000E+01	16	.0000E+00
17	.0000E+00	18	.0000E+00	19	.0000E+00	20	.0000E+00	21	.0000E+00	22	.0000E+00	23	.0000E+00	24	.0000E+00
DAY OF WEEK = TUESDAY															
1	.0000E+00	2	.0000E+00	3	.0000E+00	4	.0000E+00	5	.0000E+00	6	.0000E+00	7	.0000E+00	8	.1000E+01
9	.1000E+01	10	.1000E+01	11	.1000E+01	12	.1000E+01	13	.1000E+01	14	.1000E+01	15	.1000E+01	16	.0000E+00
17	.0000E+00	18	.0000E+00	19	.0000E+00	20	.0000E+00	21	.0000E+00	22	.0000E+00	23	.0000E+00	24	.0000E+00
DAY OF WEEK = WEDNESDY															
1	.0000E+00	2	.0000E+00	3	.0000E+00	4	.0000E+00	5	.0000E+00	6	.0000E+00	7	.0000E+00	8	.1000E+01
9	.1000E+01	10	.1000E+01	11	.1000E+01	12	.1000E+01	13	.1000E+01	14	.1000E+01	15	.1000E+01	16	.0000E+00
17	.0000E+00	18	.0000E+00	19	.0000E+00	20	.0000E+00	21	.0000E+00	22	.0000E+00	23	.0000E+00	24	.0000E+00
DAY OF WEEK = THURSDAY															
1	.0000E+00	2	.0000E+00	3	.0000E+00	4	.0000E+00	5	.0000E+00	6	.0000E+00	7	.0000E+00	8	.1000E+01
9	.1000E+01	10	.1000E+01	11	.1000E+01	12	.1000E+01	13	.1000E+01	14	.1000E+01	15	.1000E+01	16	.0000E+00
17	.0000E+00	18	.0000E+00	19	.0000E+00	20	.0000E+00	21	.0000E+00	22	.0000E+00	23	.0000E+00	24	.0000E+00
DAY OF WEEK = FRIDAY															
1	.0000E+00	2	.0000E+00	3	.0000E+00	4	.0000E+00	5	.0000E+00	6	.0000E+00	7	.0000E+00	8	.1000E+01
9	.1000E+01	10	.1000E+01	11	.1000E+01	12	.1000E+01	13	.1000E+01	14	.1000E+01	15	.1000E+01	16	.0000E+00
17	.0000E+00	18	.0000E+00	19	.0000E+00	20	.0000E+00	21	.0000E+00	22	.0000E+00	23	.0000E+00	24	.0000E+00
DAY OF WEEK = SATURDAY															
1	.0000E+00	2	.0000E+00	3	.0000E+00	4	.0000E+00	5	.0000E+00	6	.0000E+00	7	.0000E+00	8	.0000E+00
9	.0000E+00	10	.0000E+00	11	.0000E+00	12	.0000E+00	13	.0000E+00	14	.0000E+00	15	.0000E+00	16	.0000E+00
17	.0000E+00	18	.0000E+00	19	.0000E+00	20	.0000E+00	21	.0000E+00	22	.0000E+00	23	.0000E+00	24	.0000E+00
DAY OF WEEK = SUNDAY															
1	.0000E+00	2	.0000E+00	3	.0000E+00	4	.0000E+00	5	.0000E+00	6	.0000E+00	7	.0000E+00	8	.0000E+00
9	.0000E+00	10	.0000E+00	11	.0000E+00	12	.0000E+00	13	.0000E+00	14	.0000E+00	15	.0000E+00	16	.0000E+00
17	.0000E+00	18	.0000E+00	19	.0000E+00	20	.0000E+00	21	.0000E+00	22	.0000E+00	23	.0000E+00	24	.0000E+00

*** MODELOPTs: RegDFAULT CONC ELEV URBAN ADJ_U*

* SOURCE EMISSION RATE SCALARS WHICH VARY DIURNALLY AND BY DAY OF WEEK (HRDOW7) *

SOURCE ID = L0000137 ; SOURCE TYPE = VOLUME :

HOUR	SCALAR	HOUR	SCALAR	HOUR	SCALAR	HOUR	SCALAR	HOUR	SCALAR	HOUR	SCALAR	HOUR	SCALAR	HOUR	SCALAR

DAY OF WEEK = MONDAY

1	.0000E+00	2	.0000E+00	3	.0000E+00	4	.0000E+00	5	.0000E+00	6	.0000E+00	7	.0000E+00	8	.1000E+01
9	.1000E+01	10	.1000E+01	11	.1000E+01	12	.1000E+01	13	.1000E+01	14	.1000E+01	15	.1000E+01	16	.0000E+00
17	.0000E+00	18	.0000E+00	19	.0000E+00	20	.0000E+00	21	.0000E+00	22	.0000E+00	23	.0000E+00	24	.0000E+00

DAY OF WEEK = TUESDAY

1	.0000E+00	2	.0000E+00	3	.0000E+00	4	.0000E+00	5	.0000E+00	6	.0000E+00	7	.0000E+00	8	.1000E+01
9	.1000E+01	10	.1000E+01	11	.1000E+01	12	.1000E+01	13	.1000E+01	14	.1000E+01	15	.1000E+01	16	.0000E+00
17	.0000E+00	18	.0000E+00	19	.0000E+00	20	.0000E+00	21	.0000E+00	22	.0000E+00	23	.0000E+00	24	.0000E+00

DAY OF WEEK = WEDNESDY

1	.0000E+00	2	.0000E+00	3	.0000E+00	4	.0000E+00	5	.0000E+00	6	.0000E+00	7	.0000E+00	8	.1000E+01
9	.1000E+01	10	.1000E+01	11	.1000E+01	12	.1000E+01	13	.1000E+01	14	.1000E+01	15	.1000E+01	16	.0000E+00
17	.0000E+00	18	.0000E+00	19	.0000E+00	20	.0000E+00	21	.0000E+00	22	.0000E+00	23	.0000E+00	24	.0000E+00

DAY OF WEEK = THURSDAY

1	.0000E+00	2	.0000E+00	3	.0000E+00	4	.0000E+00	5	.0000E+00	6	.0000E+00	7	.0000E+00	8	.1000E+01
9	.1000E+01	10	.1000E+01	11	.1000E+01	12	.1000E+01	13	.1000E+01	14	.1000E+01	15	.1000E+01	16	.0000E+00
17	.0000E+00	18	.0000E+00	19	.0000E+00	20	.0000E+00	21	.0000E+00	22	.0000E+00	23	.0000E+00	24	.0000E+00

DAY OF WEEK = FRIDAY

1	.0000E+00	2	.0000E+00	3	.0000E+00	4	.0000E+00	5	.0000E+00	6	.0000E+00	7	.0000E+00	8	.1000E+01
9	.1000E+01	10	.1000E+01	11	.1000E+01	12	.1000E+01	13	.1000E+01	14	.1000E+01	15	.1000E+01	16	.0000E+00
17	.0000E+00	18	.0000E+00	19	.0000E+00	20	.0000E+00	21	.0000E+00	22	.0000E+00	23	.0000E+00	24	.0000E+00

DAY OF WEEK = SATURDAY

1	.0000E+00	2	.0000E+00	3	.0000E+00	4	.0000E+00	5	.0000E+00	6	.0000E+00	7	.0000E+00	8	.0000E+00
9	.0000E+00	10	.0000E+00	11	.0000E+00	12	.0000E+00	13	.0000E+00	14	.0000E+00	15	.0000E+00	16	.0000E+00
17	.0000E+00	18	.0000E+00	19	.0000E+00	20	.0000E+00	21	.0000E+00	22	.0000E+00	23	.0000E+00	24	.0000E+00

DAY OF WEEK = SUNDAY

1	.0000E+00	2	.0000E+00	3	.0000E+00	4	.0000E+00	5	.0000E+00	6	.0000E+00	7	.0000E+00	8	.0000E+00
9	.0000E+00	10	.0000E+00	11	.0000E+00	12	.0000E+00	13	.0000E+00	14	.0000E+00	15	.0000E+00	16	.0000E+00
17	.0000E+00	18	.0000E+00	19	.0000E+00	20	.0000E+00	21	.0000E+00	22	.0000E+00	23	.0000E+00	24	.0000E+00

* SOURCE EMISSION RATE SCALARS WHICH VARY DIURNALLY AND BY DAY OF WEEK (HRDOW7) *

SOURCE ID = L0000138 ; SOURCE TYPE = VOLUME :

HOUR	SCALAR	HOUR	SCALAR	HOUR	SCALAR	HOUR	SCALAR	HOUR	SCALAR	HOUR	SCALAR	HOUR	SCALAR
DAY OF WEEK = MONDAY													
1	.0000E+00	2	.0000E+00	3	.0000E+00	4	.0000E+00	5	.0000E+00	6	.0000E+00	7	.0000E+00
8	.1000E+01	9	.1000E+01	10	.1000E+01	11	.1000E+01	12	.1000E+01	13	.1000E+01	14	.1000E+01
15	.1000E+01	16	.0000E+00	17	.0000E+00	18	.0000E+00	19	.0000E+00	20	.0000E+00	21	.0000E+00
22	.0000E+00	23	.0000E+00	24	.0000E+00								
DAY OF WEEK = TUESDAY													
1	.0000E+00	2	.0000E+00	3	.0000E+00	4	.0000E+00	5	.0000E+00	6	.0000E+00	7	.0000E+00
8	.1000E+01	9	.1000E+01	10	.1000E+01	11	.1000E+01	12	.1000E+01	13	.1000E+01	14	.1000E+01
15	.1000E+01	16	.0000E+00	17	.0000E+00	18	.0000E+00	19	.0000E+00	20	.0000E+00	21	.0000E+00
22	.0000E+00	23	.0000E+00	24	.0000E+00								
DAY OF WEEK = WEDNESDY													
1	.0000E+00	2	.0000E+00	3	.0000E+00	4	.0000E+00	5	.0000E+00	6	.0000E+00	7	.0000E+00
8	.1000E+01	9	.1000E+01	10	.1000E+01	11	.1000E+01	12	.1000E+01	13	.1000E+01	14	.1000E+01
15	.1000E+01	16	.0000E+00	17	.0000E+00	18	.0000E+00	19	.0000E+00	20	.0000E+00	21	.0000E+00
22	.0000E+00	23	.0000E+00	24	.0000E+00								
DAY OF WEEK = THURSDAY													
1	.0000E+00	2	.0000E+00	3	.0000E+00	4	.0000E+00	5	.0000E+00	6	.0000E+00	7	.0000E+00
8	.1000E+01	9	.1000E+01	10	.1000E+01	11	.1000E+01	12	.1000E+01	13	.1000E+01	14	.1000E+01
15	.1000E+01	16	.0000E+00	17	.0000E+00	18	.0000E+00	19	.0000E+00	20	.0000E+00	21	.0000E+00
22	.0000E+00	23	.0000E+00	24	.0000E+00								
DAY OF WEEK = FRIDAY													
1	.0000E+00	2	.0000E+00	3	.0000E+00	4	.0000E+00	5	.0000E+00	6	.0000E+00	7	.0000E+00
8	.1000E+01	9	.1000E+01	10	.1000E+01	11	.1000E+01	12	.1000E+01	13	.1000E+01	14	.1000E+01
15	.1000E+01	16	.0000E+00	17	.0000E+00	18	.0000E+00	19	.0000E+00	20	.0000E+00	21	.0000E+00
22	.0000E+00	23	.0000E+00	24	.0000E+00								
DAY OF WEEK = SATURDAY													
1	.0000E+00	2	.0000E+00	3	.0000E+00	4	.0000E+00	5	.0000E+00	6	.0000E+00	7	.0000E+00
8	.0000E+00	9	.0000E+00	10	.0000E+00	11	.0000E+00	12	.0000E+00	13	.0000E+00	14	.0000E+00
15	.0000E+00	16	.0000E+00	17	.0000E+00	18	.0000E+00	19	.0000E+00	20	.0000E+00	21	.0000E+00
22	.0000E+00	23	.0000E+00	24	.0000E+00								
DAY OF WEEK = SUNDAY													
1	.0000E+00	2	.0000E+00	3	.0000E+00	4	.0000E+00	5	.0000E+00	6	.0000E+00	7	.0000E+00
8	.0000E+00	9	.0000E+00	10	.0000E+00	11	.0000E+00	12	.0000E+00	13	.0000E+00	14	.0000E+00
15	.0000E+00	16	.0000E+00	17	.0000E+00	18	.0000E+00	19	.0000E+00	20	.0000E+00	21	.0000E+00
22	.0000E+00	23	.0000E+00	24	.0000E+00								

* SOURCE EMISSION RATE SCALARS WHICH VARY DIURNALLY AND BY DAY OF WEEK (HRDOW7) *

SOURCE ID = L0000139 ; SOURCE TYPE = VOLUME :

HOUR	SCALAR	HOUR	SCALAR	HOUR	SCALAR	HOUR	SCALAR	HOUR	SCALAR	HOUR	SCALAR	HOUR	SCALAR

DAY OF WEEK = MONDAY

1	.0000E+00	2	.0000E+00	3	.0000E+00	4	.0000E+00	5	.0000E+00	6	.0000E+00	7	.0000E+00
8	.1000E+01	9	.1000E+01	10	.1000E+01	11	.1000E+01	12	.1000E+01	13	.1000E+01	14	.1000E+01
15	.1000E+01	16	.0000E+00	17	.0000E+00	18	.0000E+00	19	.0000E+00	20	.0000E+00	21	.0000E+00
22	.0000E+00	23	.0000E+00	24	.0000E+00								

DAY OF WEEK = TUESDAY

1	.0000E+00	2	.0000E+00	3	.0000E+00	4	.0000E+00	5	.0000E+00	6	.0000E+00	7	.0000E+00
8	.1000E+01	9	.1000E+01	10	.1000E+01	11	.1000E+01	12	.1000E+01	13	.1000E+01	14	.1000E+01
15	.1000E+01	16	.0000E+00	17	.0000E+00	18	.0000E+00	19	.0000E+00	20	.0000E+00	21	.0000E+00
22	.0000E+00	23	.0000E+00	24	.0000E+00								

DAY OF WEEK = WEDNESDY

1	.0000E+00	2	.0000E+00	3	.0000E+00	4	.0000E+00	5	.0000E+00	6	.0000E+00	7	.0000E+00
8	.1000E+01	9	.1000E+01	10	.1000E+01	11	.1000E+01	12	.1000E+01	13	.1000E+01	14	.1000E+01
15	.1000E+01	16	.0000E+00	17	.0000E+00	18	.0000E+00	19	.0000E+00	20	.0000E+00	21	.0000E+00
22	.0000E+00	23	.0000E+00	24	.0000E+00								

DAY OF WEEK = THURSDAY

1	.0000E+00	2	.0000E+00	3	.0000E+00	4	.0000E+00	5	.0000E+00	6	.0000E+00	7	.0000E+00
8	.1000E+01	9	.1000E+01	10	.1000E+01	11	.1000E+01	12	.1000E+01	13	.1000E+01	14	.1000E+01
15	.1000E+01	16	.0000E+00	17	.0000E+00	18	.0000E+00	19	.0000E+00	20	.0000E+00	21	.0000E+00
22	.0000E+00	23	.0000E+00	24	.0000E+00								

DAY OF WEEK = FRIDAY

1	.0000E+00	2	.0000E+00	3	.0000E+00	4	.0000E+00	5	.0000E+00	6	.0000E+00	7	.0000E+00
8	.1000E+01	9	.1000E+01	10	.1000E+01	11	.1000E+01	12	.1000E+01	13	.1000E+01	14	.1000E+01
15	.1000E+01	16	.0000E+00	17	.0000E+00	18	.0000E+00	19	.0000E+00	20	.0000E+00	21	.0000E+00
22	.0000E+00	23	.0000E+00	24	.0000E+00								

DAY OF WEEK = SATURDAY

1	.0000E+00	2	.0000E+00	3	.0000E+00	4	.0000E+00	5	.0000E+00	6	.0000E+00	7	.0000E+00
8	.0000E+00	9	.0000E+00	10	.0000E+00	11	.0000E+00	12	.0000E+00	13	.0000E+00	14	.0000E+00
15	.0000E+00	16	.0000E+00	17	.0000E+00	18	.0000E+00	19	.0000E+00	20	.0000E+00	21	.0000E+00
22	.0000E+00	23	.0000E+00	24	.0000E+00								

DAY OF WEEK = SUNDAY

1	.0000E+00	2	.0000E+00	3	.0000E+00	4	.0000E+00	5	.0000E+00	6	.0000E+00	7	.0000E+00
8	.0000E+00	9	.0000E+00	10	.0000E+00	11	.0000E+00	12	.0000E+00	13	.0000E+00	14	.0000E+00
15	.0000E+00	16	.0000E+00	17	.0000E+00	18	.0000E+00	19	.0000E+00	20	.0000E+00	21	.0000E+00
22	.0000E+00	23	.0000E+00	24	.0000E+00								

SOURCE ID = L0000140 ; SOURCE TYPE = VOLUME :

HOUR	SCALAR	HOUR	SCALAR	HOUR	SCALAR	HOUR	SCALAR	HOUR	SCALAR	HOUR	SCALAR	HOUR	SCALAR
DAY OF WEEK = MONDAY													
1	.0000E+00	2	.0000E+00	3	.0000E+00	4	.0000E+00	5	.0000E+00	6	.0000E+00	7	.0000E+00
8	.1000E+01	9	.1000E+01	10	.1000E+01	11	.1000E+01	12	.1000E+01	13	.1000E+01	14	.1000E+01
15	.1000E+01	16	.0000E+00	17	.0000E+00	18	.0000E+00	19	.0000E+00	20	.0000E+00	21	.0000E+00
22	.0000E+00	23	.0000E+00	24	.0000E+00								
DAY OF WEEK = TUESDAY													
1	.0000E+00	2	.0000E+00	3	.0000E+00	4	.0000E+00	5	.0000E+00	6	.0000E+00	7	.0000E+00
8	.1000E+01	9	.1000E+01	10	.1000E+01	11	.1000E+01	12	.1000E+01	13	.1000E+01	14	.1000E+01
15	.1000E+01	16	.0000E+00	17	.0000E+00	18	.0000E+00	19	.0000E+00	20	.0000E+00	21	.0000E+00
22	.0000E+00	23	.0000E+00	24	.0000E+00								
DAY OF WEEK = WEDNESDY													
1	.0000E+00	2	.0000E+00	3	.0000E+00	4	.0000E+00	5	.0000E+00	6	.0000E+00	7	.0000E+00
8	.1000E+01	9	.1000E+01	10	.1000E+01	11	.1000E+01	12	.1000E+01	13	.1000E+01	14	.1000E+01
15	.1000E+01	16	.0000E+00	17	.0000E+00	18	.0000E+00	19	.0000E+00	20	.0000E+00	21	.0000E+00
22	.0000E+00	23	.0000E+00	24	.0000E+00								
DAY OF WEEK = THURSDAY													
1	.0000E+00	2	.0000E+00	3	.0000E+00	4	.0000E+00	5	.0000E+00	6	.0000E+00	7	.0000E+00
8	.1000E+01	9	.1000E+01	10	.1000E+01	11	.1000E+01	12	.1000E+01	13	.1000E+01	14	.1000E+01
15	.1000E+01	16	.0000E+00	17	.0000E+00	18	.0000E+00	19	.0000E+00	20	.0000E+00	21	.0000E+00
22	.0000E+00	23	.0000E+00	24	.0000E+00								
DAY OF WEEK = FRIDAY													
1	.0000E+00	2	.0000E+00	3	.0000E+00	4	.0000E+00	5	.0000E+00	6	.0000E+00	7	.0000E+00
8	.1000E+01	9	.1000E+01	10	.1000E+01	11	.1000E+01	12	.1000E+01	13	.1000E+01	14	.1000E+01
15	.1000E+01	16	.0000E+00	17	.0000E+00	18	.0000E+00	19	.0000E+00	20	.0000E+00	21	.0000E+00
22	.0000E+00	23	.0000E+00	24	.0000E+00								
DAY OF WEEK = SATURDAY													
1	.0000E+00	2	.0000E+00	3	.0000E+00	4	.0000E+00	5	.0000E+00	6	.0000E+00	7	.0000E+00
8	.0000E+00	9	.0000E+00	10	.0000E+00	11	.0000E+00	12	.0000E+00	13	.0000E+00	14	.0000E+00
15	.0000E+00	16	.0000E+00	17	.0000E+00	18	.0000E+00	19	.0000E+00	20	.0000E+00	21	.0000E+00
22	.0000E+00	23	.0000E+00	24	.0000E+00								
DAY OF WEEK = SUNDAY													
1	.0000E+00	2	.0000E+00	3	.0000E+00	4	.0000E+00	5	.0000E+00	6	.0000E+00	7	.0000E+00
8	.0000E+00	9	.0000E+00	10	.0000E+00	11	.0000E+00	12	.0000E+00	13	.0000E+00	14	.0000E+00
15	.0000E+00	16	.0000E+00	17	.0000E+00	18	.0000E+00	19	.0000E+00	20	.0000E+00	21	.0000E+00
22	.0000E+00	23	.0000E+00	24	.0000E+00								

(HRDOW7) *

SOURCE ID = L0000141 ; SOURCE TYPE = VOLUME :
HOUR SCALAR HOUR SCALAR HOUR SCALAR HOUR SCALAR HOUR SCALAR HOUR SCALAR HOUR SCALAR HOUR SCALAR

DAY OF WEEK = MONDAY

1 .0000E+00 2 .0000E+00 3 .0000E+00 4 .0000E+00 5 .0000E+00 6 .0000E+00 7 .0000E+00 8 .1000E+01
9 .1000E+01 10 .1000E+01 11 .1000E+01 12 .1000E+01 13 .1000E+01 14 .1000E+01 15 .1000E+01 16 .0000E+00
17 .0000E+00 18 .0000E+00 19 .0000E+00 20 .0000E+00 21 .0000E+00 22 .0000E+00 23 .0000E+00 24 .0000E+00

DAY OF WEEK = TUESDAY

1 .0000E+00 2 .0000E+00 3 .0000E+00 4 .0000E+00 5 .0000E+00 6 .0000E+00 7 .0000E+00 8 .1000E+01
9 .1000E+01 10 .1000E+01 11 .1000E+01 12 .1000E+01 13 .1000E+01 14 .1000E+01 15 .1000E+01 16 .0000E+00
17 .0000E+00 18 .0000E+00 19 .0000E+00 20 .0000E+00 21 .0000E+00 22 .0000E+00 23 .0000E+00 24 .0000E+00

DAY OF WEEK = WEDNESDY

1 .0000E+00 2 .0000E+00 3 .0000E+00 4 .0000E+00 5 .0000E+00 6 .0000E+00 7 .0000E+00 8 .1000E+01
9 .1000E+01 10 .1000E+01 11 .1000E+01 12 .1000E+01 13 .1000E+01 14 .1000E+01 15 .1000E+01 16 .0000E+00
17 .0000E+00 18 .0000E+00 19 .0000E+00 20 .0000E+00 21 .0000E+00 22 .0000E+00 23 .0000E+00 24 .0000E+00

DAY OF WEEK = THURSDAY

1 .0000E+00 2 .0000E+00 3 .0000E+00 4 .0000E+00 5 .0000E+00 6 .0000E+00 7 .0000E+00 8 .1000E+01
9 .1000E+01 10 .1000E+01 11 .1000E+01 12 .1000E+01 13 .1000E+01 14 .1000E+01 15 .1000E+01 16 .0000E+00
17 .0000E+00 18 .0000E+00 19 .0000E+00 20 .0000E+00 21 .0000E+00 22 .0000E+00 23 .0000E+00 24 .0000E+00

DAY OF WEEK = FRIDAY

1 .0000E+00 2 .0000E+00 3 .0000E+00 4 .0000E+00 5 .0000E+00 6 .0000E+00 7 .0000E+00 8 .1000E+01
9 .1000E+01 10 .1000E+01 11 .1000E+01 12 .1000E+01 13 .1000E+01 14 .1000E+01 15 .1000E+01 16 .0000E+00
17 .0000E+00 18 .0000E+00 19 .0000E+00 20 .0000E+00 21 .0000E+00 22 .0000E+00 23 .0000E+00 24 .0000E+00

DAY OF WEEK = SATURDAY

1 .0000E+00 2 .0000E+00 3 .0000E+00 4 .0000E+00 5 .0000E+00 6 .0000E+00 7 .0000E+00 8 .0000E+00
9 .0000E+00 10 .0000E+00 11 .0000E+00 12 .0000E+00 13 .0000E+00 14 .0000E+00 15 .0000E+00 16 .0000E+00
17 .0000E+00 18 .0000E+00 19 .0000E+00 20 .0000E+00 21 .0000E+00 22 .0000E+00 23 .0000E+00 24 .0000E+00

DAY OF WEEK = SUNDAY

1 .0000E+00 2 .0000E+00 3 .0000E+00 4 .0000E+00 5 .0000E+00 6 .0000E+00 7 .0000E+00 8 .0000E+00
9 .0000E+00 10 .0000E+00 11 .0000E+00 12 .0000E+00 13 .0000E+00 14 .0000E+00 15 .0000E+00 16 .0000E+00
17 .0000E+00 18 .0000E+00 19 .0000E+00 20 .0000E+00 21 .0000E+00 22 .0000E+00 23 .0000E+00 24 .0000E+00

* SOURCE EMISSION RATE SCALARS WHICH VARY DIURNALLY AND BY DAY OF WEEK
(HRDOW7) *

SOURCE ID = L0000142 ; SOURCE TYPE = VOLUME :

HOUR SCALAR HOUR SCALAR HOUR SCALAR HOUR SCALAR HOUR SCALAR HOUR SCALAR HOUR SCALAR HOUR SCALAR

- - - -

SOURCE ID = L0000143 ; SOURCE TYPE = VOLUME :

HOUR SCALAR HOUR SCALAR HOUR SCALAR HOUR SCALAR HOUR SCALAR HOUR SCALAR HOUR SCALAR HOUR SCALAR

- - - -

HOUR SCALAR HOUR SCALAR HOUR SCALAR HOUR SCALAR HOUR SCALAR HOUR SCALAR HOUR SCALAR HOUR SCALAR
- - - -

```
 SCALAR   HOUR   SCALAR   HOUR   SCALAR
- - - -
```

- - - -

- - - - - - - - - - - - - - - - - -

DAY OF WEEK = MONDAY

1 .0000E+00 2 .0000E+00 3 .0000E+00 4 .0000E+00 5 .0000E+00 6 .0000E+00 7 .0000E+00 8 .1000E+01
9 .1000E+01 10 .1000E+01 11 .1000E+01 12 .1000E+01 13 .1000E+01 14 .1000E+01 15 .1000E+01 16 .0000E+00
17 .0000E+00 18 .0000E+00 19 .0000E+00 20 .0000E+00 21 .0000E+00 22 .0000E+00 23 .0000E+00 24 .0000E+00

DAY OF WEEK = TUESDAY

1 .0000E+00 2 .0000E+00 3 .0000E+00 4 .0000E+00 5 .0000E+00 6 .0000E+00 7 .0000E+00 8 .1000E+01
9 .1000E+01 10 .1000E+01 11 .1000E+01 12 .1000E+01 13 .1000E+01 14 .1000E+01 15 .1000E+01 16 .0000E+00
17 .0000E+00 18 .0000E+00 19 .0000E+00 20 .0000E+00 21 .0000E+00 22 .0000E+00 23 .0000E+00 24 .0000E+00

DAY OF WEEK = WEDNESDY

1 .0000E+00 2 .0000E+00 3 .0000E+00 4 .0000E+00 5 .0000E+00 6 .0000E+00 7 .0000E+00 8 .1000E+01
9 .1000E+01 10 .1000E+01 11 .1000E+01 12 .1000E+01 13 .1000E+01 14 .1000E+01 15 .1000E+01 16 .0000E+00
17 .0000E+00 18 .0000E+00 19 .0000E+00 20 .0000E+00 21 .0000E+00 22 .0000E+00 23 .0000E+00 24 .0000E+00

DAY OF WEEK = THURSDAY

1 .0000E+00 2 .0000E+00 3 .0000E+00 4 .0000E+00 5 .0000E+00 6 .0000E+00 7 .0000E+00 8 .1000E+01
9 .1000E+01 10 .1000E+01 11 .1000E+01 12 .1000E+01 13 .1000E+01 14 .1000E+01 15 .1000E+01 16 .0000E+00
17 .0000E+00 18 .0000E+00 19 .0000E+00 20 .0000E+00 21 .0000E+00 22 .0000E+00 23 .0000E+00 24 .0000E+00

DAY OF WEEK = FRIDAY

1 .0000E+00 2 .0000E+00 3 .0000E+00 4 .0000E+00 5 .0000E+00 6 .0000E+00 7 .0000E+00 8 .1000E+01
9 .1000E+01 10 .1000E+01 11 .1000E+01 12 .1000E+01 13 .1000E+01 14 .1000E+01 15 .1000E+01 16 .0000E+00
17 .0000E+00 18 .0000E+00 19 .0000E+00 20 .0000E+00 21 .0000E+00 22 .0000E+00 23 .0000E+00 24 .0000E+00

DAY OF WEEK = SATURDAY

1 .0000E+00 2 .0000E+00 3 .0000E+00 4 .0000E+00 5 .0000E+00 6 .0000E+00 7 .0000E+00 8 .0000E+00
9 .0000E+00 10 .0000E+00 11 .0000E+00 12 .0000E+00 13 .0000E+00 14 .0000E+00 15 .0000E+00 16 .0000E+00
17 .0000E+00 18 .0000E+00 19 .0000E+00 20 .0000E+00 21 .0000E+00 22 .0000E+00 23 .0000E+00 24 .0000E+00

DAY OF WEEK = SUNDAY

1 .0000E+00 2 .0000E+00 3 .0000E+00 4 .0000E+00 5 .0000E+00 6 .0000E+00 7 .0000E+00 8 .0000E+00
9 .0000E+00 10 .0000E+00 11 .0000E+00 12 .0000E+00 13 .0000E+00 14 .0000E+00 15 .0000E+00 16 .0000E+00
17 .0000E+00 18 .0000E+00 19 .0000E+00 20 .0000E+00 21 .0000E+00 22 .0000E+00 23 .0000E+00 24 .0000E+00

*** MODELOPTs: RegDFAULT CONC ELEV URBAN ADJ_U*

* SOURCE EMISSION RATE SCALARS WHICH VARY DIURNALLY AND BY DAY OF WEEK (HRDOW7) *

SOURCE ID = L0000148 ; SOURCE TYPE = VOLUME :

HOUR SCALAR HOUR SCALAR HOUR SCALAR HOUR SCALAR HOUR SCALAR HOUR SCALAR HOUR SCALAR

- - - - - - - - - - - - - - - - -

DAY OF WEEK = MONDAY

1 .0000E+00 2 .0000E+00 3 .0000E+00 4 .0000E+00 5 .0000E+00 6 .0000E+00 7 .0000E+00 8 .1000E+01
9 .1000E+01 10 .1000E+01 11 .1000E+01 12 .1000E+01 13 .1000E+01 14 .1000E+01 15 .1000E+01 16 .0000E+00
17 .0000E+00 18 .0000E+00 19 .0000E+00 20 .0000E+00 21 .0000E+00 22 .0000E+00 23 .0000E+00 24 .0000E+00

DAY OF WEEK = TUESDAY

1 .0000E+00 2 .0000E+00 3 .0000E+00 4 .0000E+00 5 .0000E+00 6 .0000E+00 7 .0000E+00 8 .1000E+01
9 .1000E+01 10 .1000E+01 11 .1000E+01 12 .1000E+01 13 .1000E+01 14 .1000E+01 15 .1000E+01 16 .0000E+00
17 .0000E+00 18 .0000E+00 19 .0000E+00 20 .0000E+00 21 .0000E+00 22 .0000E+00 23 .0000E+00 24 .0000E+00

DAY OF WEEK = WEDNESDY

1 .0000E+00 2 .0000E+00 3 .0000E+00 4 .0000E+00 5 .0000E+00 6 .0000E+00 7 .0000E+00 8 .1000E+01
9 .1000E+01 10 .1000E+01 11 .1000E+01 12 .1000E+01 13 .1000E+01 14 .1000E+01 15 .1000E+01 16 .0000E+00
17 .0000E+00 18 .0000E+00 19 .0000E+00 20 .0000E+00 21 .0000E+00 22 .0000E+00 23 .0000E+00 24 .0000E+00

DAY OF WEEK = THURSDAY

1 .0000E+00 2 .0000E+00 3 .0000E+00 4 .0000E+00 5 .0000E+00 6 .0000E+00 7 .0000E+00 8 .1000E+01
9 .1000E+01 10 .1000E+01 11 .1000E+01 12 .1000E+01 13 .1000E+01 14 .1000E+01 15 .1000E+01 16 .0000E+00
17 .0000E+00 18 .0000E+00 19 .0000E+00 20 .0000E+00 21 .0000E+00 22 .0000E+00 23 .0000E+00 24 .0000E+00

DAY OF WEEK = FRIDAY

1 .0000E+00 2 .0000E+00 3 .0000E+00 4 .0000E+00 5 .0000E+00 6 .0000E+00 7 .0000E+00 8 .1000E+01
9 .1000E+01 10 .1000E+01 11 .1000E+01 12 .1000E+01 13 .1000E+01 14 .1000E+01 15 .1000E+01 16 .0000E+00
17 .0000E+00 18 .0000E+00 19 .0000E+00 20 .0000E+00 21 .0000E+00 22 .0000E+00 23 .0000E+00 24 .0000E+00

DAY OF WEEK = SATURDAY

1 .0000E+00 2 .0000E+00 3 .0000E+00 4 .0000E+00 5 .0000E+00 6 .0000E+00 7 .0000E+00 8 .0000E+00
9 .0000E+00 10 .0000E+00 11 .0000E+00 12 .0000E+00 13 .0000E+00 14 .0000E+00 15 .0000E+00 16 .0000E+00
17 .0000E+00 18 .0000E+00 19 .0000E+00 20 .0000E+00 21 .0000E+00 22 .0000E+00 23 .0000E+00 24 .0000E+00

DAY OF WEEK = SUNDAY

1 .0000E+00 2 .0000E+00 3 .0000E+00 4 .0000E+00 5 .0000E+00 6 .0000E+00 7 .0000E+00 8 .0000E+00
9 .0000E+00 10 .0000E+00 11 .0000E+00 12 .0000E+00 13 .0000E+00 14 .0000E+00 15 .0000E+00 16 .0000E+00
17 .0000E+00 18 .0000E+00 19 .0000E+00 20 .0000E+00 21 .0000E+00 22 .0000E+00 23 .0000E+00 24 .0000E+00

*** MODELOPTs: RegDFAULT CONC ELEV URBAN ADJ_U*

* SOURCE EMISSION RATE SCALARS WHICH VARY DIURNALLY AND BY DAY OF WEEK (HRDOW7) *

SOURCE ID = L0000149 ; SOURCE TYPE = VOLUME :

HOUR SCALAR HOUR SCALAR HOUR SCALAR HOUR SCALAR HOUR SCALAR HOUR SCALAR HOUR SCALAR HOUR SCALAR

- - - -

```
   1  .0000E+00    2  .0000E+00    3  .0000E+00    4  .0000E+00    5  .0000E+00    6
   .0000E+00    7  .0000E+00    8  .1000E+01
   9  .1000E+01   10  .1000E+01   11  .1000E+01   12  .1000E+01   13  .1000E+01   14
   .1000E+01   15  .1000E+01   16  .0000E+00
  17  .0000E+00   18  .0000E+00   19  .0000E+00   20  .0000E+00   21  .0000E+00   22
   .0000E+00   23  .0000E+00   24  .0000E+00
                                          DAY OF WEEK = TUESDAY
   1  .0000E+00    2  .0000E+00    3  .0000E+00    4  .0000E+00    5  .0000E+00    6
   .0000E+00    7  .0000E+00    8  .1000E+01
   9  .1000E+01   10  .1000E+01   11  .1000E+01   12  .1000E+01   13  .1000E+01   14
   .1000E+01   15  .1000E+01   16  .0000E+00
  17  .0000E+00   18  .0000E+00   19  .0000E+00   20  .0000E+00   21  .0000E+00   22
   .0000E+00   23  .0000E+00   24  .0000E+00
                                          DAY OF WEEK = WEDNESDY
   1  .0000E+00    2  .0000E+00    3  .0000E+00    4  .0000E+00    5  .0000E+00    6
   .0000E+00    7  .0000E+00    8  .1000E+01
   9  .1000E+01   10  .1000E+01   11  .1000E+01   12  .1000E+01   13  .1000E+01   14
   .1000E+01   15  .1000E+01   16  .0000E+00
  17  .0000E+00   18  .0000E+00   19  .0000E+00   20  .0000E+00   21  .0000E+00   22
   .0000E+00   23  .0000E+00   24  .0000E+00
                                          DAY OF WEEK = THURSDAY
   1  .0000E+00    2  .0000E+00    3  .0000E+00    4  .0000E+00    5  .0000E+00    6
   .0000E+00    7  .0000E+00    8  .1000E+01
   9  .1000E+01   10  .1000E+01   11  .1000E+01   12  .1000E+01   13  .1000E+01   14
   .1000E+01   15  .1000E+01   16  .0000E+00
  17  .0000E+00   18  .0000E+00   19  .0000E+00   20  .0000E+00   21  .0000E+00   22
   .0000E+00   23  .0000E+00   24  .0000E+00
                                          DAY OF WEEK = FRIDAY
   1  .0000E+00    2  .0000E+00    3  .0000E+00    4  .0000E+00    5  .0000E+00    6
   .0000E+00    7  .0000E+00    8  .1000E+01
   9  .1000E+01   10  .1000E+01   11  .1000E+01   12  .1000E+01   13  .1000E+01   14
   .1000E+01   15  .1000E+01   16  .0000E+00
  17  .0000E+00   18  .0000E+00   19  .0000E+00   20  .0000E+00   21  .0000E+00   22
   .0000E+00   23  .0000E+00   24  .0000E+00
                                          DAY OF WEEK = SATURDAY
   1  .0000E+00    2  .0000E+00    3  .0000E+00    4  .0000E+00    5  .0000E+00    6
   .0000E+00    7  .0000E+00    8  .0000E+00
   9  .0000E+00   10  .0000E+00   11  .0000E+00   12  .0000E+00   13  .0000E+00   14
   .0000E+00   15  .0000E+00   16  .0000E+00
  17  .0000E+00   18  .0000E+00   19  .0000E+00   20  .0000E+00   21  .0000E+00   22
   .0000E+00   23  .0000E+00   24  .0000E+00
                                          DAY OF WEEK = SUNDAY
   1  .0000E+00    2  .0000E+00    3  .0000E+00    4  .0000E+00    5  .0000E+00    6
   .0000E+00    7  .0000E+00    8  .0000E+00
   9  .0000E+00   10  .0000E+00   11  .0000E+00   12  .0000E+00   13  .0000E+00   14
   .0000E+00   15  .0000E+00   16  .0000E+00
  17  .0000E+00   18  .0000E+00   19  .0000E+00   20  .0000E+00   21  .0000E+00   22
   .0000E+00   23  .0000E+00   24  .0000E+00
FF *** AERMOD - VERSION 21112  ***   *** C:\Lakes\AERMOD View\13445 CONS HRA\13445 CONS
HRA.isc              ***        03/11/24
 *** AERMET - VERSION  16216 ***
 ***                                                                    ***       15:18:57

                      PAGE 178
 *** MODELOPTs:    RegDFAULT  CONC  ELEV  URBAN  ADJ_U*

                   * SOURCE EMISSION RATE SCALARS WHICH VARY DIURNALLY AND BY DAY OF WEEK
                   (HRDOW7) *

 SOURCE ID = L0000150     ; SOURCE TYPE = VOLUME   :
  HOUR   SCALAR   HOUR   SCALAR   HOUR   SCALAR   HOUR   SCALAR   HOUR   SCALAR   HOUR
  SCALAR   HOUR   SCALAR   HOUR   SCALAR
 - - - - - - - - - - - - - - - - - - - - - - - - - - - - - - - - - - - - - - - - - - - -
 - - - - - - - - - - - - - - - - -
                                          DAY OF WEEK = MONDAY
   1  .0000E+00    2  .0000E+00    3  .0000E+00    4  .0000E+00    5  .0000E+00    6
```

.0000E+00 7 .0000E+00 8 .1000E+01
9 .1000E+01 10 .1000E+01 11 .1000E+01 12 .1000E+01 13 .1000E+01 14
.1000E+01 15 .1000E+01 16 .0000E+00
17 .0000E+00 18 .0000E+00 19 .0000E+00 20 .0000E+00 21 .0000E+00 22
.0000E+00 23 .0000E+00 24 .0000E+00

DAY OF WEEK = TUESDAY

1 .0000E+00 2 .0000E+00 3 .0000E+00 4 .0000E+00 5 .0000E+00 6
.0000E+00 7 .0000E+00 8 .1000E+01
9 .1000E+01 10 .1000E+01 11 .1000E+01 12 .1000E+01 13 .1000E+01 14
.1000E+01 15 .1000E+01 16 .0000E+00
17 .0000E+00 18 .0000E+00 19 .0000E+00 20 .0000E+00 21 .0000E+00 22
.0000E+00 23 .0000E+00 24 .0000E+00

DAY OF WEEK = WEDNESDY

1 .0000E+00 2 .0000E+00 3 .0000E+00 4 .0000E+00 5 .0000E+00 6
.0000E+00 7 .0000E+00 8 .1000E+01
9 .1000E+01 10 .1000E+01 11 .1000E+01 12 .1000E+01 13 .1000E+01 14
.1000E+01 15 .1000E+01 16 .0000E+00
17 .0000E+00 18 .0000E+00 19 .0000E+00 20 .0000E+00 21 .0000E+00 22
.0000E+00 23 .0000E+00 24 .0000E+00

DAY OF WEEK = THURSDAY

1 .0000E+00 2 .0000E+00 3 .0000E+00 4 .0000E+00 5 .0000E+00 6
.0000E+00 7 .0000E+00 8 .1000E+01
9 .1000E+01 10 .1000E+01 11 .1000E+01 12 .1000E+01 13 .1000E+01 14
.1000E+01 15 .1000E+01 16 .0000E+00
17 .0000E+00 18 .0000E+00 19 .0000E+00 20 .0000E+00 21 .0000E+00 22
.0000E+00 23 .0000E+00 24 .0000E+00

DAY OF WEEK = FRIDAY

1 .0000E+00 2 .0000E+00 3 .0000E+00 4 .0000E+00 5 .0000E+00 6
.0000E+00 7 .0000E+00 8 .1000E+01
9 .1000E+01 10 .1000E+01 11 .1000E+01 12 .1000E+01 13 .1000E+01 14
.1000E+01 15 .1000E+01 16 .0000E+00
17 .0000E+00 18 .0000E+00 19 .0000E+00 20 .0000E+00 21 .0000E+00 22
.0000E+00 23 .0000E+00 24 .0000E+00

DAY OF WEEK = SATURDAY

1 .0000E+00 2 .0000E+00 3 .0000E+00 4 .0000E+00 5 .0000E+00 6
.0000E+00 7 .0000E+00 8 .0000E+00
9 .0000E+00 10 .0000E+00 11 .0000E+00 12 .0000E+00 13 .0000E+00 14
.0000E+00 15 .0000E+00 16 .0000E+00
17 .0000E+00 18 .0000E+00 19 .0000E+00 20 .0000E+00 21 .0000E+00 22
.0000E+00 23 .0000E+00 24 .0000E+00

DAY OF WEEK = SUNDAY

1 .0000E+00 2 .0000E+00 3 .0000E+00 4 .0000E+00 5 .0000E+00 6
.0000E+00 7 .0000E+00 8 .0000E+00
9 .0000E+00 10 .0000E+00 11 .0000E+00 12 .0000E+00 13 .0000E+00 14
.0000E+00 15 .0000E+00 16 .0000E+00
17 .0000E+00 18 .0000E+00 19 .0000E+00 20 .0000E+00 21 .0000E+00 22
.0000E+00 23 .0000E+00 24 .0000E+00

*** MODELOPTs: RegDFAULT CONC ELEV URBAN ADJ_U*

* SOURCE EMISSION RATE SCALARS WHICH VARY DIURNALLY AND BY DAY OF WEEK (HRDOW7) *

SOURCE ID = L0000151 ; SOURCE TYPE = VOLUME :

HOUR	SCALAR	HOUR	SCALAR	HOUR	SCALAR	HOUR	SCALAR	HOUR	SCALAR	HOUR	SCALAR	HOUR	SCALAR

DAY OF WEEK = MONDAY

1 .0000E+00 2 .0000E+00 3 .0000E+00 4 .0000E+00 5 .0000E+00 6
.0000E+00 7 .0000E+00 8 .1000E+01

```
   9  .1000E+01   10  .1000E+01   11  .1000E+01   12  .1000E+01   13  .1000E+01   14
   .1000E+01   15  .1000E+01   16  .0000E+00
  17  .0000E+00   18  .0000E+00   19  .0000E+00   20  .0000E+00   21  .0000E+00   22
   .0000E+00   23  .0000E+00   24  .0000E+00
                                          DAY OF WEEK = TUESDAY
   1  .0000E+00    2  .0000E+00    3  .0000E+00    4  .0000E+00    5  .0000E+00    6
   .0000E+00    7  .0000E+00    8  .1000E+01
   9  .1000E+01   10  .1000E+01   11  .1000E+01   12  .1000E+01   13  .1000E+01   14
   .1000E+01   15  .1000E+01   16  .0000E+00
  17  .0000E+00   18  .0000E+00   19  .0000E+00   20  .0000E+00   21  .0000E+00   22
   .0000E+00   23  .0000E+00   24  .0000E+00
                                          DAY OF WEEK = WEDNESDY
   1  .0000E+00    2  .0000E+00    3  .0000E+00    4  .0000E+00    5  .0000E+00    6
   .0000E+00    7  .0000E+00    8  .1000E+01
   9  .1000E+01   10  .1000E+01   11  .1000E+01   12  .1000E+01   13  .1000E+01   14
   .1000E+01   15  .1000E+01   16  .0000E+00
  17  .0000E+00   18  .0000E+00   19  .0000E+00   20  .0000E+00   21  .0000E+00   22
   .0000E+00   23  .0000E+00   24  .0000E+00
                                          DAY OF WEEK = THURSDAY
   1  .0000E+00    2  .0000E+00    3  .0000E+00    4  .0000E+00    5  .0000E+00    6
   .0000E+00    7  .0000E+00    8  .1000E+01
   9  .1000E+01   10  .1000E+01   11  .1000E+01   12  .1000E+01   13  .1000E+01   14
   .1000E+01   15  .1000E+01   16  .0000E+00
  17  .0000E+00   18  .0000E+00   19  .0000E+00   20  .0000E+00   21  .0000E+00   22
   .0000E+00   23  .0000E+00   24  .0000E+00
                                          DAY OF WEEK = FRIDAY
   1  .0000E+00    2  .0000E+00    3  .0000E+00    4  .0000E+00    5  .0000E+00    6
   .0000E+00    7  .0000E+00    8  .1000E+01
   9  .1000E+01   10  .1000E+01   11  .1000E+01   12  .1000E+01   13  .1000E+01   14
   .1000E+01   15  .1000E+01   16  .0000E+00
  17  .0000E+00   18  .0000E+00   19  .0000E+00   20  .0000E+00   21  .0000E+00   22
   .0000E+00   23  .0000E+00   24  .0000E+00
                                          DAY OF WEEK = SATURDAY
   1  .0000E+00    2  .0000E+00    3  .0000E+00    4  .0000E+00    5  .0000E+00    6
   .0000E+00    7  .0000E+00    8  .0000E+00
   9  .0000E+00   10  .0000E+00   11  .0000E+00   12  .0000E+00   13  .0000E+00   14
   .0000E+00   15  .0000E+00   16  .0000E+00
  17  .0000E+00   18  .0000E+00   19  .0000E+00   20  .0000E+00   21  .0000E+00   22
   .0000E+00   23  .0000E+00   24  .0000E+00
                                          DAY OF WEEK = SUNDAY
   1  .0000E+00    2  .0000E+00    3  .0000E+00    4  .0000E+00    5  .0000E+00    6
   .0000E+00    7  .0000E+00    8  .0000E+00
   9  .0000E+00   10  .0000E+00   11  .0000E+00   12  .0000E+00   13  .0000E+00   14
   .0000E+00   15  .0000E+00   16  .0000E+00
  17  .0000E+00   18  .0000E+00   19  .0000E+00   20  .0000E+00   21  .0000E+00   22
   .0000E+00   23  .0000E+00   24  .0000E+00
FF *** AERMOD - VERSION 21112  ***   *** C:\Lakes\AERMOD View\13445 CONS HRA\13445 CONS
HRA.isc               ***        03/11/24
 *** AERMET - VERSION  16216 ***
 ***                                                                    ***       15:18:57

                      PAGE 180
 *** MODELOPTs:    RegDFAULT  CONC  ELEV  URBAN  ADJ_U*

                   * SOURCE EMISSION RATE SCALARS WHICH VARY DIURNALLY AND BY DAY OF WEEK
                   (HRDOW7) *

 SOURCE ID = L0000152     ; SOURCE TYPE = VOLUME   :
  HOUR   SCALAR   HOUR   SCALAR   HOUR   SCALAR   HOUR   SCALAR   HOUR   SCALAR   HOUR
  SCALAR   HOUR   SCALAR   HOUR   SCALAR
- - - - - - - - - - - - - - - - - - - - - - - - - - - - - - - - - - - - - - - - - - - - - -
 - - - - - - - - - - - - - - - - - -
                                          DAY OF WEEK = MONDAY
   1  .0000E+00    2  .0000E+00    3  .0000E+00    4  .0000E+00    5  .0000E+00    6
   .0000E+00    7  .0000E+00    8  .1000E+01
   9  .1000E+01   10  .1000E+01   11  .1000E+01   12  .1000E+01   13  .1000E+01   14
```

.1000E+01 15 .1000E+01 16 .0000E+00
17 .0000E+00 18 .0000E+00 19 .0000E+00 20 .0000E+00 21 .0000E+00 22
.0000E+00 23 .0000E+00 24 .0000E+00

DAY OF WEEK = TUESDAY

1 .0000E+00 2 .0000E+00 3 .0000E+00 4 .0000E+00 5 .0000E+00 6
.0000E+00 7 .0000E+00 8 .1000E+01
9 .1000E+01 10 .1000E+01 11 .1000E+01 12 .1000E+01 13 .1000E+01 14
.1000E+01 15 .1000E+01 16 .0000E+00
17 .0000E+00 18 .0000E+00 19 .0000E+00 20 .0000E+00 21 .0000E+00 22
.0000E+00 23 .0000E+00 24 .0000E+00

DAY OF WEEK = WEDNESDY

1 .0000E+00 2 .0000E+00 3 .0000E+00 4 .0000E+00 5 .0000E+00 6
.0000E+00 7 .0000E+00 8 .1000E+01
9 .1000E+01 10 .1000E+01 11 .1000E+01 12 .1000E+01 13 .1000E+01 14
.1000E+01 15 .1000E+01 16 .0000E+00
17 .0000E+00 18 .0000E+00 19 .0000E+00 20 .0000E+00 21 .0000E+00 22
.0000E+00 23 .0000E+00 24 .0000E+00

DAY OF WEEK = THURSDAY

1 .0000E+00 2 .0000E+00 3 .0000E+00 4 .0000E+00 5 .0000E+00 6
.0000E+00 7 .0000E+00 8 .1000E+01
9 .1000E+01 10 .1000E+01 11 .1000E+01 12 .1000E+01 13 .1000E+01 14
.1000E+01 15 .1000E+01 16 .0000E+00
17 .0000E+00 18 .0000E+00 19 .0000E+00 20 .0000E+00 21 .0000E+00 22
.0000E+00 23 .0000E+00 24 .0000E+00

DAY OF WEEK = FRIDAY

1 .0000E+00 2 .0000E+00 3 .0000E+00 4 .0000E+00 5 .0000E+00 6
.0000E+00 7 .0000E+00 8 .1000E+01
9 .1000E+01 10 .1000E+01 11 .1000E+01 12 .1000E+01 13 .1000E+01 14
.1000E+01 15 .1000E+01 16 .0000E+00
17 .0000E+00 18 .0000E+00 19 .0000E+00 20 .0000E+00 21 .0000E+00 22
.0000E+00 23 .0000E+00 24 .0000E+00

DAY OF WEEK = SATURDAY

1 .0000E+00 2 .0000E+00 3 .0000E+00 4 .0000E+00 5 .0000E+00 6
.0000E+00 7 .0000E+00 8 .0000E+00
9 .0000E+00 10 .0000E+00 11 .0000E+00 12 .0000E+00 13 .0000E+00 14
.0000E+00 15 .0000E+00 16 .0000E+00
17 .0000E+00 18 .0000E+00 19 .0000E+00 20 .0000E+00 21 .0000E+00 22
.0000E+00 23 .0000E+00 24 .0000E+00

DAY OF WEEK = SUNDAY

1 .0000E+00 2 .0000E+00 3 .0000E+00 4 .0000E+00 5 .0000E+00 6
.0000E+00 7 .0000E+00 8 .0000E+00
9 .0000E+00 10 .0000E+00 11 .0000E+00 12 .0000E+00 13 .0000E+00 14
.0000E+00 15 .0000E+00 16 .0000E+00
17 .0000E+00 18 .0000E+00 19 .0000E+00 20 .0000E+00 21 .0000E+00 22
.0000E+00 23 .0000E+00 24 .0000E+00

*** MODELOPTs: RegDFAULT CONC ELEV URBAN ADJ_U*

* SOURCE EMISSION RATE SCALARS WHICH VARY DIURNALLY AND BY DAY OF WEEK (HRDOW7) *

SOURCE ID = L0000153 ; SOURCE TYPE = VOLUME :
HOUR SCALAR HOUR SCALAR HOUR SCALAR HOUR SCALAR HOUR SCALAR HOUR SCALAR HOUR SCALAR HOUR SCALAR

- - - -

DAY OF WEEK = TUESDAY

1 .0000E+00 2 .0000E+00 3 .0000E+00 4 .0000E+00 5 .0000E+00 6
.0000E+00 7 .0000E+00 8 .1000E+01
9 .1000E+01 10 .1000E+01 11 .1000E+01 12 .1000E+01 13 .1000E+01 14
.1000E+01 15 .1000E+01 16 .0000E+00
17 .0000E+00 18 .0000E+00 19 .0000E+00 20 .0000E+00 21 .0000E+00 22
.0000E+00 23 .0000E+00 24 .0000E+00

DAY OF WEEK = WEDNESDY

1 .0000E+00 2 .0000E+00 3 .0000E+00 4 .0000E+00 5 .0000E+00 6
.0000E+00 7 .0000E+00 8 .1000E+01
9 .1000E+01 10 .1000E+01 11 .1000E+01 12 .1000E+01 13 .1000E+01 14
.1000E+01 15 .1000E+01 16 .0000E+00
17 .0000E+00 18 .0000E+00 19 .0000E+00 20 .0000E+00 21 .0000E+00 22
.0000E+00 23 .0000E+00 24 .0000E+00

DAY OF WEEK = THURSDAY

1 .0000E+00 2 .0000E+00 3 .0000E+00 4 .0000E+00 5 .0000E+00 6
.0000E+00 7 .0000E+00 8 .1000E+01
9 .1000E+01 10 .1000E+01 11 .1000E+01 12 .1000E+01 13 .1000E+01 14
.1000E+01 15 .1000E+01 16 .0000E+00
17 .0000E+00 18 .0000E+00 19 .0000E+00 20 .0000E+00 21 .0000E+00 22
.0000E+00 23 .0000E+00 24 .0000E+00

DAY OF WEEK = FRIDAY

1 .0000E+00 2 .0000E+00 3 .0000E+00 4 .0000E+00 5 .0000E+00 6
.0000E+00 7 .0000E+00 8 .1000E+01
9 .1000E+01 10 .1000E+01 11 .1000E+01 12 .1000E+01 13 .1000E+01 14
.1000E+01 15 .1000E+01 16 .0000E+00
17 .0000E+00 18 .0000E+00 19 .0000E+00 20 .0000E+00 21 .0000E+00 22
.0000E+00 23 .0000E+00 24 .0000E+00

DAY OF WEEK = SATURDAY

1 .0000E+00 2 .0000E+00 3 .0000E+00 4 .0000E+00 5 .0000E+00 6
.0000E+00 7 .0000E+00 8 .0000E+00
9 .0000E+00 10 .0000E+00 11 .0000E+00 12 .0000E+00 13 .0000E+00 14
.0000E+00 15 .0000E+00 16 .0000E+00
17 .0000E+00 18 .0000E+00 19 .0000E+00 20 .0000E+00 21 .0000E+00 22
.0000E+00 23 .0000E+00 24 .0000E+00

DAY OF WEEK = SUNDAY

1 .0000E+00 2 .0000E+00 3 .0000E+00 4 .0000E+00 5 .0000E+00 6
.0000E+00 7 .0000E+00 8 .0000E+00
9 .0000E+00 10 .0000E+00 11 .0000E+00 12 .0000E+00 13 .0000E+00 14
.0000E+00 15 .0000E+00 16 .0000E+00
17 .0000E+00 18 .0000E+00 19 .0000E+00 20 .0000E+00 21 .0000E+00 22
.0000E+00 23 .0000E+00 24 .0000E+00

*** MODELOPTs: RegDFAULT CONC ELEV URBAN ADJ_U*

* SOURCE EMISSION RATE SCALARS WHICH VARY DIURNALLY AND BY DAY OF WEEK (HRDOW7) *

SOURCE ID = L0000154 ; SOURCE TYPE = VOLUME :
HOUR SCALAR HOUR SCALAR HOUR SCALAR HOUR SCALAR HOUR SCALAR HOUR SCALAR HOUR SCALAR HOUR SCALAR

DAY OF WEEK = MONDAY

1 .0000E+00 2 .0000E+00 3 .0000E+00 4 .0000E+00 5 .0000E+00 6
.0000E+00 7 .0000E+00 8 .1000E+01
9 .1000E+01 10 .1000E+01 11 .1000E+01 12 .1000E+01 13 .1000E+01 14
.1000E+01 15 .1000E+01 16 .0000E+00
17 .0000E+00 18 .0000E+00 19 .0000E+00 20 .0000E+00 21 .0000E+00 22

.0000E+00 23 .0000E+00 24 .0000E+00

DAY OF WEEK = TUESDAY

1 .0000E+00 2 .0000E+00 3 .0000E+00 4 .0000E+00 5 .0000E+00 6 .0000E+00 7 .0000E+00 8 .1000E+01

9 .1000E+01 10 .1000E+01 11 .1000E+01 12 .1000E+01 13 .1000E+01 14 .1000E+01 15 .1000E+01 16 .0000E+00

17 .0000E+00 18 .0000E+00 19 .0000E+00 20 .0000E+00 21 .0000E+00 22 .0000E+00 23 .0000E+00 24 .0000E+00

DAY OF WEEK = WEDNESDY

1 .0000E+00 2 .0000E+00 3 .0000E+00 4 .0000E+00 5 .0000E+00 6 .0000E+00 7 .0000E+00 8 .1000E+01

9 .1000E+01 10 .1000E+01 11 .1000E+01 12 .1000E+01 13 .1000E+01 14 .1000E+01 15 .1000E+01 16 .0000E+00

17 .0000E+00 18 .0000E+00 19 .0000E+00 20 .0000E+00 21 .0000E+00 22 .0000E+00 23 .0000E+00 24 .0000E+00

DAY OF WEEK = THURSDAY

1 .0000E+00 2 .0000E+00 3 .0000E+00 4 .0000E+00 5 .0000E+00 6 .0000E+00 7 .0000E+00 8 .1000E+01

9 .1000E+01 10 .1000E+01 11 .1000E+01 12 .1000E+01 13 .1000E+01 14 .1000E+01 15 .1000E+01 16 .0000E+00

17 .0000E+00 18 .0000E+00 19 .0000E+00 20 .0000E+00 21 .0000E+00 22 .0000E+00 23 .0000E+00 24 .0000E+00

DAY OF WEEK = FRIDAY

1 .0000E+00 2 .0000E+00 3 .0000E+00 4 .0000E+00 5 .0000E+00 6 .0000E+00 7 .0000E+00 8 .1000E+01

9 .1000E+01 10 .1000E+01 11 .1000E+01 12 .1000E+01 13 .1000E+01 14 .1000E+01 15 .1000E+01 16 .0000E+00

17 .0000E+00 18 .0000E+00 19 .0000E+00 20 .0000E+00 21 .0000E+00 22 .0000E+00 23 .0000E+00 24 .0000E+00

DAY OF WEEK = SATURDAY

1 .0000E+00 2 .0000E+00 3 .0000E+00 4 .0000E+00 5 .0000E+00 6 .0000E+00 7 .0000E+00 8 .0000E+00

9 .0000E+00 10 .0000E+00 11 .0000E+00 12 .0000E+00 13 .0000E+00 14 .0000E+00 15 .0000E+00 16 .0000E+00

17 .0000E+00 18 .0000E+00 19 .0000E+00 20 .0000E+00 21 .0000E+00 22 .0000E+00 23 .0000E+00 24 .0000E+00

DAY OF WEEK = SUNDAY

1 .0000E+00 2 .0000E+00 3 .0000E+00 4 .0000E+00 5 .0000E+00 6 .0000E+00 7 .0000E+00 8 .0000E+00

9 .0000E+00 10 .0000E+00 11 .0000E+00 12 .0000E+00 13 .0000E+00 14 .0000E+00 15 .0000E+00 16 .0000E+00

17 .0000E+00 18 .0000E+00 19 .0000E+00 20 .0000E+00 21 .0000E+00 22 .0000E+00 23 .0000E+00 24 .0000E+00

*** MODELOPTs: RegDFAULT CONC ELEV URBAN ADJ_U*

* SOURCE EMISSION RATE SCALARS WHICH VARY DIURNALLY AND BY DAY OF WEEK (HRDOW7) *

SOURCE ID = L0000155 ; SOURCE TYPE = VOLUME :

HOUR SCALAR HOUR SCALAR HOUR SCALAR HOUR SCALAR HOUR SCALAR HOUR SCALAR HOUR SCALAR HOUR SCALAR

- - - -

DAY OF WEEK = TUESDAY

1 .0000E+00 2 .0000E+00 3 .0000E+00 4 .0000E+00 5 .0000E+00 6 .0000E+00 7 .0000E+00 8 .1000E+01

9 .1000E+01 10 .1000E+01 11 .1000E+01 12 .1000E+01 13 .1000E+01 14 .1000E+01 15 .1000E+01 16 .0000E+00

17 .0000E+00 18 .0000E+00 19 .0000E+00 20 .0000E+00 21 .0000E+00 22 .0000E+00 23 .0000E+00 24 .0000E+00

DAY OF WEEK = WEDNESDY

1 .0000E+00 2 .0000E+00 3 .0000E+00 4 .0000E+00 5 .0000E+00 6 .0000E+00 7 .0000E+00 8 .1000E+01

9 .1000E+01 10 .1000E+01 11 .1000E+01 12 .1000E+01 13 .1000E+01 14 .1000E+01 15 .1000E+01 16 .0000E+00

17 .0000E+00 18 .0000E+00 19 .0000E+00 20 .0000E+00 21 .0000E+00 22 .0000E+00 23 .0000E+00 24 .0000E+00

DAY OF WEEK = THURSDAY

1 .0000E+00 2 .0000E+00 3 .0000E+00 4 .0000E+00 5 .0000E+00 6 .0000E+00 7 .0000E+00 8 .1000E+01

9 .1000E+01 10 .1000E+01 11 .1000E+01 12 .1000E+01 13 .1000E+01 14 .1000E+01 15 .1000E+01 16 .0000E+00

17 .0000E+00 18 .0000E+00 19 .0000E+00 20 .0000E+00 21 .0000E+00 22 .0000E+00 23 .0000E+00 24 .0000E+00

DAY OF WEEK = FRIDAY

1 .0000E+00 2 .0000E+00 3 .0000E+00 4 .0000E+00 5 .0000E+00 6 .0000E+00 7 .0000E+00 8 .1000E+01

9 .1000E+01 10 .1000E+01 11 .1000E+01 12 .1000E+01 13 .1000E+01 14 .1000E+01 15 .1000E+01 16 .0000E+00

17 .0000E+00 18 .0000E+00 19 .0000E+00 20 .0000E+00 21 .0000E+00 22 .0000E+00 23 .0000E+00 24 .0000E+00

DAY OF WEEK = SATURDAY

1 .0000E+00 2 .0000E+00 3 .0000E+00 4 .0000E+00 5 .0000E+00 6 .0000E+00 7 .0000E+00 8 .0000E+00

9 .0000E+00 10 .0000E+00 11 .0000E+00 12 .0000E+00 13 .0000E+00 14 .0000E+00 15 .0000E+00 16 .0000E+00

17 .0000E+00 18 .0000E+00 19 .0000E+00 20 .0000E+00 21 .0000E+00 22 .0000E+00 23 .0000E+00 24 .0000E+00

DAY OF WEEK = SUNDAY

1 .0000E+00 2 .0000E+00 3 .0000E+00 4 .0000E+00 5 .0000E+00 6 .0000E+00 7 .0000E+00 8 .0000E+00

9 .0000E+00 10 .0000E+00 11 .0000E+00 12 .0000E+00 13 .0000E+00 14 .0000E+00 15 .0000E+00 16 .0000E+00

17 .0000E+00 18 .0000E+00 19 .0000E+00 20 .0000E+00 21 .0000E+00 22 .0000E+00 23 .0000E+00 24 .0000E+00

*** MODELOPTs: RegDFAULT CONC ELEV URBAN ADJ_U*

* SOURCE EMISSION RATE SCALARS WHICH VARY DIURNALLY AND BY DAY OF WEEK (HRDOW7) *

SOURCE ID = L0000156 ; SOURCE TYPE = VOLUME :

HOUR SCALAR HOUR SCALAR HOUR SCALAR HOUR SCALAR HOUR SCALAR HOUR SCALAR HOUR SCALAR HOUR SCALAR

DAY OF WEEK = MONDAY

1 .0000E+00 2 .0000E+00 3 .0000E+00 4 .0000E+00 5 .0000E+00 6 .0000E+00 7 .0000E+00 8 .1000E+01

9 .1000E+01 10 .1000E+01 11 .1000E+01 12 .1000E+01 13 .1000E+01 14 .1000E+01 15 .1000E+01 16 .0000E+00

17 .0000E+00 18 .0000E+00 19 .0000E+00 20 .0000E+00 21 .0000E+00 22 .0000E+00 23 .0000E+00 24 .0000E+00

DAY OF WEEK = TUESDAY

1 .0000E+00 2 .0000E+00 3 .0000E+00 4 .0000E+00 5 .0000E+00 6
.0000E+00 7 .0000E+00 8 .1000E+01
9 .1000E+01 10 .1000E+01 11 .1000E+01 12 .1000E+01 13 .1000E+01 14
.1000E+01 15 .1000E+01 16 .0000E+00
17 .0000E+00 18 .0000E+00 19 .0000E+00 20 .0000E+00 21 .0000E+00 22
.0000E+00 23 .0000E+00 24 .0000E+00

DAY OF WEEK = WEDNESDY

1 .0000E+00 2 .0000E+00 3 .0000E+00 4 .0000E+00 5 .0000E+00 6
.0000E+00 7 .0000E+00 8 .1000E+01
9 .1000E+01 10 .1000E+01 11 .1000E+01 12 .1000E+01 13 .1000E+01 14
.1000E+01 15 .1000E+01 16 .0000E+00
17 .0000E+00 18 .0000E+00 19 .0000E+00 20 .0000E+00 21 .0000E+00 22
.0000E+00 23 .0000E+00 24 .0000E+00

DAY OF WEEK = THURSDAY

1 .0000E+00 2 .0000E+00 3 .0000E+00 4 .0000E+00 5 .0000E+00 6
.0000E+00 7 .0000E+00 8 .1000E+01
9 .1000E+01 10 .1000E+01 11 .1000E+01 12 .1000E+01 13 .1000E+01 14
.1000E+01 15 .1000E+01 16 .0000E+00
17 .0000E+00 18 .0000E+00 19 .0000E+00 20 .0000E+00 21 .0000E+00 22
.0000E+00 23 .0000E+00 24 .0000E+00

DAY OF WEEK = FRIDAY

1 .0000E+00 2 .0000E+00 3 .0000E+00 4 .0000E+00 5 .0000E+00 6
.0000E+00 7 .0000E+00 8 .1000E+01
9 .1000E+01 10 .1000E+01 11 .1000E+01 12 .1000E+01 13 .1000E+01 14
.1000E+01 15 .1000E+01 16 .0000E+00
17 .0000E+00 18 .0000E+00 19 .0000E+00 20 .0000E+00 21 .0000E+00 22
.0000E+00 23 .0000E+00 24 .0000E+00

DAY OF WEEK = SATURDAY

1 .0000E+00 2 .0000E+00 3 .0000E+00 4 .0000E+00 5 .0000E+00 6
.0000E+00 7 .0000E+00 8 .0000E+00
9 .0000E+00 10 .0000E+00 11 .0000E+00 12 .0000E+00 13 .0000E+00 14
.0000E+00 15 .0000E+00 16 .0000E+00
17 .0000E+00 18 .0000E+00 19 .0000E+00 20 .0000E+00 21 .0000E+00 22
.0000E+00 23 .0000E+00 24 .0000E+00

DAY OF WEEK = SUNDAY

1 .0000E+00 2 .0000E+00 3 .0000E+00 4 .0000E+00 5 .0000E+00 6
.0000E+00 7 .0000E+00 8 .0000E+00
9 .0000E+00 10 .0000E+00 11 .0000E+00 12 .0000E+00 13 .0000E+00 14
.0000E+00 15 .0000E+00 16 .0000E+00
17 .0000E+00 18 .0000E+00 19 .0000E+00 20 .0000E+00 21 .0000E+00 22
.0000E+00 23 .0000E+00 24 .0000E+00

* SOURCE EMISSION RATE SCALARS WHICH VARY DIURNALLY AND BY DAY OF WEEK (HRDOW7) *

SOURCE ID = L0000157 ; SOURCE TYPE = VOLUME :

HOUR	SCALAR	HOUR	SCALAR	HOUR	SCALAR	HOUR	SCALAR	HOUR	SCALAR	HOUR	SCALAR	HOUR	SCALAR

DAY OF WEEK = MONDAY

1 .0000E+00 2 .0000E+00 3 .0000E+00 4 .0000E+00 5 .0000E+00 6
.0000E+00 7 .0000E+00 8 .1000E+01
9 .1000E+01 10 .1000E+01 11 .1000E+01 12 .1000E+01 13 .1000E+01 14
.1000E+01 15 .1000E+01 16 .0000E+00
17 .0000E+00 18 .0000E+00 19 .0000E+00 20 .0000E+00 21 .0000E+00 22
.0000E+00 23 .0000E+00 24 .0000E+00

DAY OF WEEK = TUESDAY

1 .0000E+00 2 .0000E+00 3 .0000E+00 4 .0000E+00 5 .0000E+00 6

```
   .0000E+00    7  .0000E+00    8  .1000E+01
    9  .1000E+01   10  .1000E+01   11  .1000E+01   12  .1000E+01   13  .1000E+01   14
    .1000E+01   15  .1000E+01   16  .0000E+00
   17  .0000E+00   18  .0000E+00   19  .0000E+00   20  .0000E+00   21  .0000E+00   22
   .0000E+00   23  .0000E+00   24  .0000E+00
                                          DAY OF WEEK = WEDNESDY
    1  .0000E+00    2  .0000E+00    3  .0000E+00    4  .0000E+00    5  .0000E+00    6
    .0000E+00    7  .0000E+00    8  .1000E+01
    9  .1000E+01   10  .1000E+01   11  .1000E+01   12  .1000E+01   13  .1000E+01   14
    .1000E+01   15  .1000E+01   16  .0000E+00
   17  .0000E+00   18  .0000E+00   19  .0000E+00   20  .0000E+00   21  .0000E+00   22
   .0000E+00   23  .0000E+00   24  .0000E+00
                                          DAY OF WEEK = THURSDAY
    1  .0000E+00    2  .0000E+00    3  .0000E+00    4  .0000E+00    5  .0000E+00    6
    .0000E+00    7  .0000E+00    8  .1000E+01
    9  .1000E+01   10  .1000E+01   11  .1000E+01   12  .1000E+01   13  .1000E+01   14
    .1000E+01   15  .1000E+01   16  .0000E+00
   17  .0000E+00   18  .0000E+00   19  .0000E+00   20  .0000E+00   21  .0000E+00   22
   .0000E+00   23  .0000E+00   24  .0000E+00
                                          DAY OF WEEK = FRIDAY
    1  .0000E+00    2  .0000E+00    3  .0000E+00    4  .0000E+00    5  .0000E+00    6
    .0000E+00    7  .0000E+00    8  .1000E+01
    9  .1000E+01   10  .1000E+01   11  .1000E+01   12  .1000E+01   13  .1000E+01   14
    .1000E+01   15  .1000E+01   16  .0000E+00
   17  .0000E+00   18  .0000E+00   19  .0000E+00   20  .0000E+00   21  .0000E+00   22
   .0000E+00   23  .0000E+00   24  .0000E+00
                                          DAY OF WEEK = SATURDAY
    1  .0000E+00    2  .0000E+00    3  .0000E+00    4  .0000E+00    5  .0000E+00    6
    .0000E+00    7  .0000E+00    8  .0000E+00
    9  .0000E+00   10  .0000E+00   11  .0000E+00   12  .0000E+00   13  .0000E+00   14
    .0000E+00   15  .0000E+00   16  .0000E+00
   17  .0000E+00   18  .0000E+00   19  .0000E+00   20  .0000E+00   21  .0000E+00   22
   .0000E+00   23  .0000E+00   24  .0000E+00
                                          DAY OF WEEK = SUNDAY
    1  .0000E+00    2  .0000E+00    3  .0000E+00    4  .0000E+00    5  .0000E+00    6
    .0000E+00    7  .0000E+00    8  .0000E+00
    9  .0000E+00   10  .0000E+00   11  .0000E+00   12  .0000E+00   13  .0000E+00   14
    .0000E+00   15  .0000E+00   16  .0000E+00
   17  .0000E+00   18  .0000E+00   19  .0000E+00   20  .0000E+00   21  .0000E+00   22
   .0000E+00   23  .0000E+00   24  .0000E+00
FF *** AERMOD - VERSION 21112  ***   *** C:\Lakes\AERMOD View\13445 CONS HRA\13445 CONS
HRA.isc               ***        03/11/24
 *** AERMET - VERSION  16216 ***
 ***                                                                    ***       15:18:57

                     PAGE 186
 *** MODELOPTs:    RegDFAULT  CONC  ELEV  URBAN  ADJ_U*

                   * SOURCE EMISSION RATE SCALARS WHICH VARY DIURNALLY AND BY DAY OF WEEK
                   (HRDOW7) *

 SOURCE ID = L0000158     ; SOURCE TYPE = VOLUME   :
  HOUR   SCALAR   HOUR   SCALAR   HOUR   SCALAR   HOUR   SCALAR   HOUR   SCALAR   HOUR
  SCALAR   HOUR   SCALAR   HOUR   SCALAR
 - - - - - - - - - - - - - - - - - - - - - - - - - - - - - - - - - - - - - - - - - - - - -
 - - - - - - - - - - - - - - - - -
                                          DAY OF WEEK = MONDAY
    1  .0000E+00    2  .0000E+00    3  .0000E+00    4  .0000E+00    5  .0000E+00    6
    .0000E+00    7  .0000E+00    8  .1000E+01
    9  .1000E+01   10  .1000E+01   11  .1000E+01   12  .1000E+01   13  .1000E+01   14
    .1000E+01   15  .1000E+01   16  .0000E+00
   17  .0000E+00   18  .0000E+00   19  .0000E+00   20  .0000E+00   21  .0000E+00   22
   .0000E+00   23  .0000E+00   24  .0000E+00
                                          DAY OF WEEK = TUESDAY
    1  .0000E+00    2  .0000E+00    3  .0000E+00    4  .0000E+00    5  .0000E+00    6
    .0000E+00    7  .0000E+00    8  .1000E+01
```

9 .1000E+01 10 .1000E+01 11 .1000E+01 12 .1000E+01 13 .1000E+01 14
.1000E+01 15 .1000E+01 16 .0000E+00
17 .0000E+00 18 .0000E+00 19 .0000E+00 20 .0000E+00 21 .0000E+00 22
.0000E+00 23 .0000E+00 24 .0000E+00

DAY OF WEEK = WEDNESDY
1 .0000E+00 2 .0000E+00 3 .0000E+00 4 .0000E+00 5 .0000E+00 6
.0000E+00 7 .0000E+00 8 .1000E+01
9 .1000E+01 10 .1000E+01 11 .1000E+01 12 .1000E+01 13 .1000E+01 14
.1000E+01 15 .1000E+01 16 .0000E+00
17 .0000E+00 18 .0000E+00 19 .0000E+00 20 .0000E+00 21 .0000E+00 22
.0000E+00 23 .0000E+00 24 .0000E+00

DAY OF WEEK = THURSDAY
1 .0000E+00 2 .0000E+00 3 .0000E+00 4 .0000E+00 5 .0000E+00 6
.0000E+00 7 .0000E+00 8 .1000E+01
9 .1000E+01 10 .1000E+01 11 .1000E+01 12 .1000E+01 13 .1000E+01 14
.1000E+01 15 .1000E+01 16 .0000E+00
17 .0000E+00 18 .0000E+00 19 .0000E+00 20 .0000E+00 21 .0000E+00 22
.0000E+00 23 .0000E+00 24 .0000E+00

DAY OF WEEK = FRIDAY
1 .0000E+00 2 .0000E+00 3 .0000E+00 4 .0000E+00 5 .0000E+00 6
.0000E+00 7 .0000E+00 8 .1000E+01
9 .1000E+01 10 .1000E+01 11 .1000E+01 12 .1000E+01 13 .1000E+01 14
.1000E+01 15 .1000E+01 16 .0000E+00
17 .0000E+00 18 .0000E+00 19 .0000E+00 20 .0000E+00 21 .0000E+00 22
.0000E+00 23 .0000E+00 24 .0000E+00

DAY OF WEEK = SATURDAY
1 .0000E+00 2 .0000E+00 3 .0000E+00 4 .0000E+00 5 .0000E+00 6
.0000E+00 7 .0000E+00 8 .0000E+00
9 .0000E+00 10 .0000E+00 11 .0000E+00 12 .0000E+00 13 .0000E+00 14
.0000E+00 15 .0000E+00 16 .0000E+00
17 .0000E+00 18 .0000E+00 19 .0000E+00 20 .0000E+00 21 .0000E+00 22
.0000E+00 23 .0000E+00 24 .0000E+00

DAY OF WEEK = SUNDAY
1 .0000E+00 2 .0000E+00 3 .0000E+00 4 .0000E+00 5 .0000E+00 6
.0000E+00 7 .0000E+00 8 .0000E+00
9 .0000E+00 10 .0000E+00 11 .0000E+00 12 .0000E+00 13 .0000E+00 14
.0000E+00 15 .0000E+00 16 .0000E+00
17 .0000E+00 18 .0000E+00 19 .0000E+00 20 .0000E+00 21 .0000E+00 22
.0000E+00 23 .0000E+00 24 .0000E+00

*** MODELOPTs: RegDFAULT CONC ELEV URBAN ADJ_U*

* SOURCE EMISSION RATE SCALARS WHICH VARY DIURNALLY AND BY DAY OF WEEK (HRDOW7) *

SOURCE ID = L0000159 ; SOURCE TYPE = VOLUME :
HOUR SCALAR HOUR SCALAR HOUR SCALAR HOUR SCALAR HOUR SCALAR HOUR SCALAR HOUR SCALAR HOUR SCALAR

DAY OF WEEK = MONDAY
1 .0000E+00 2 .0000E+00 3 .0000E+00 4 .0000E+00 5 .0000E+00 6
.0000E+00 7 .0000E+00 8 .1000E+01
9 .1000E+01 10 .1000E+01 11 .1000E+01 12 .1000E+01 13 .1000E+01 14
.1000E+01 15 .1000E+01 16 .0000E+00
17 .0000E+00 18 .0000E+00 19 .0000E+00 20 .0000E+00 21 .0000E+00 22
.0000E+00 23 .0000E+00 24 .0000E+00

DAY OF WEEK = TUESDAY
1 .0000E+00 2 .0000E+00 3 .0000E+00 4 .0000E+00 5 .0000E+00 6
.0000E+00 7 .0000E+00 8 .1000E+01
9 .1000E+01 10 .1000E+01 11 .1000E+01 12 .1000E+01 13 .1000E+01 14

.1000E+01 15 .1000E+01 16 .0000E+00
17 .0000E+00 18 .0000E+00 19 .0000E+00 20 .0000E+00 21 .0000E+00 22
.0000E+00 23 .0000E+00 24 .0000E+00

DAY OF WEEK = WEDNESDY

1 .0000E+00 2 .0000E+00 3 .0000E+00 4 .0000E+00 5 .0000E+00 6
.0000E+00 7 .0000E+00 8 .1000E+01
9 .1000E+01 10 .1000E+01 11 .1000E+01 12 .1000E+01 13 .1000E+01 14
.1000E+01 15 .1000E+01 16 .0000E+00
17 .0000E+00 18 .0000E+00 19 .0000E+00 20 .0000E+00 21 .0000E+00 22
.0000E+00 23 .0000E+00 24 .0000E+00

DAY OF WEEK = THURSDAY

1 .0000E+00 2 .0000E+00 3 .0000E+00 4 .0000E+00 5 .0000E+00 6
.0000E+00 7 .0000E+00 8 .1000E+01
9 .1000E+01 10 .1000E+01 11 .1000E+01 12 .1000E+01 13 .1000E+01 14
.1000E+01 15 .1000E+01 16 .0000E+00
17 .0000E+00 18 .0000E+00 19 .0000E+00 20 .0000E+00 21 .0000E+00 22
.0000E+00 23 .0000E+00 24 .0000E+00

DAY OF WEEK = FRIDAY

1 .0000E+00 2 .0000E+00 3 .0000E+00 4 .0000E+00 5 .0000E+00 6
.0000E+00 7 .0000E+00 8 .1000E+01
9 .1000E+01 10 .1000E+01 11 .1000E+01 12 .1000E+01 13 .1000E+01 14
.1000E+01 15 .1000E+01 16 .0000E+00
17 .0000E+00 18 .0000E+00 19 .0000E+00 20 .0000E+00 21 .0000E+00 22
.0000E+00 23 .0000E+00 24 .0000E+00

DAY OF WEEK = SATURDAY

1 .0000E+00 2 .0000E+00 3 .0000E+00 4 .0000E+00 5 .0000E+00 6
.0000E+00 7 .0000E+00 8 .0000E+00
9 .0000E+00 10 .0000E+00 11 .0000E+00 12 .0000E+00 13 .0000E+00 14
.0000E+00 15 .0000E+00 16 .0000E+00
17 .0000E+00 18 .0000E+00 19 .0000E+00 20 .0000E+00 21 .0000E+00 22
.0000E+00 23 .0000E+00 24 .0000E+00

DAY OF WEEK = SUNDAY

1 .0000E+00 2 .0000E+00 3 .0000E+00 4 .0000E+00 5 .0000E+00 6
.0000E+00 7 .0000E+00 8 .0000E+00
9 .0000E+00 10 .0000E+00 11 .0000E+00 12 .0000E+00 13 .0000E+00 14
.0000E+00 15 .0000E+00 16 .0000E+00
17 .0000E+00 18 .0000E+00 19 .0000E+00 20 .0000E+00 21 .0000E+00 22
.0000E+00 23 .0000E+00 24 .0000E+00

*** MODELOPTs: RegDFAULT CONC ELEV URBAN ADJ_U*

* SOURCE EMISSION RATE SCALARS WHICH VARY DIURNALLY AND BY DAY OF WEEK (HRDOW7) *

SOURCE ID = L0000160 ; SOURCE TYPE = VOLUME :

HOUR SCALAR HOUR SCALAR HOUR SCALAR HOUR SCALAR HOUR SCALAR HOUR SCALAR HOUR SCALAR HOUR SCALAR

- - - -

17 .0000E+00 18 .0000E+00 19 .0000E+00 20 .0000E+00 21 .0000E+00 22
.0000E+00 23 .0000E+00 24 .0000E+00

DAY OF WEEK = WEDNESDY

1 .0000E+00 2 .0000E+00 3 .0000E+00 4 .0000E+00 5 .0000E+00 6
.0000E+00 7 .0000E+00 8 .1000E+01
9 .1000E+01 10 .1000E+01 11 .1000E+01 12 .1000E+01 13 .1000E+01 14
.1000E+01 15 .1000E+01 16 .0000E+00
17 .0000E+00 18 .0000E+00 19 .0000E+00 20 .0000E+00 21 .0000E+00 22
.0000E+00 23 .0000E+00 24 .0000E+00

DAY OF WEEK = THURSDAY

1 .0000E+00 2 .0000E+00 3 .0000E+00 4 .0000E+00 5 .0000E+00 6
.0000E+00 7 .0000E+00 8 .1000E+01
9 .1000E+01 10 .1000E+01 11 .1000E+01 12 .1000E+01 13 .1000E+01 14
.1000E+01 15 .1000E+01 16 .0000E+00
17 .0000E+00 18 .0000E+00 19 .0000E+00 20 .0000E+00 21 .0000E+00 22
.0000E+00 23 .0000E+00 24 .0000E+00

DAY OF WEEK = FRIDAY

1 .0000E+00 2 .0000E+00 3 .0000E+00 4 .0000E+00 5 .0000E+00 6
.0000E+00 7 .0000E+00 8 .1000E+01
9 .1000E+01 10 .1000E+01 11 .1000E+01 12 .1000E+01 13 .1000E+01 14
.1000E+01 15 .1000E+01 16 .0000E+00
17 .0000E+00 18 .0000E+00 19 .0000E+00 20 .0000E+00 21 .0000E+00 22
.0000E+00 23 .0000E+00 24 .0000E+00

DAY OF WEEK = SATURDAY

1 .0000E+00 2 .0000E+00 3 .0000E+00 4 .0000E+00 5 .0000E+00 6
.0000E+00 7 .0000E+00 8 .0000E+00
9 .0000E+00 10 .0000E+00 11 .0000E+00 12 .0000E+00 13 .0000E+00 14
.0000E+00 15 .0000E+00 16 .0000E+00
17 .0000E+00 18 .0000E+00 19 .0000E+00 20 .0000E+00 21 .0000E+00 22
.0000E+00 23 .0000E+00 24 .0000E+00

DAY OF WEEK = SUNDAY

1 .0000E+00 2 .0000E+00 3 .0000E+00 4 .0000E+00 5 .0000E+00 6
.0000E+00 7 .0000E+00 8 .0000E+00
9 .0000E+00 10 .0000E+00 11 .0000E+00 12 .0000E+00 13 .0000E+00 14
.0000E+00 15 .0000E+00 16 .0000E+00
17 .0000E+00 18 .0000E+00 19 .0000E+00 20 .0000E+00 21 .0000E+00 22
.0000E+00 23 .0000E+00 24 .0000E+00

*** MODELOPTs: RegDFAULT CONC ELEV URBAN ADJ_U*

* SOURCE EMISSION RATE SCALARS WHICH VARY DIURNALLY AND BY DAY OF WEEK (HRDOW7) *

SOURCE ID = L0000161 ; SOURCE TYPE = VOLUME :

HOUR SCALAR HOUR SCALAR HOUR SCALAR HOUR SCALAR HOUR SCALAR HOUR SCALAR HOUR SCALAR HOUR SCALAR

- - - -

.0000E+00 23 .0000E+00 24 .0000E+00

DAY OF WEEK = WEDNESDY

1 .0000E+00 2 .0000E+00 3 .0000E+00 4 .0000E+00 5 .0000E+00 6 .0000E+00 7 .0000E+00 8 .1000E+01
9 .1000E+01 10 .1000E+01 11 .1000E+01 12 .1000E+01 13 .1000E+01 14 .1000E+01 15 .1000E+01 16 .0000E+00
17 .0000E+00 18 .0000E+00 19 .0000E+00 20 .0000E+00 21 .0000E+00 22 .0000E+00 23 .0000E+00 24 .0000E+00

DAY OF WEEK = THURSDAY

1 .0000E+00 2 .0000E+00 3 .0000E+00 4 .0000E+00 5 .0000E+00 6 .0000E+00 7 .0000E+00 8 .1000E+01
9 .1000E+01 10 .1000E+01 11 .1000E+01 12 .1000E+01 13 .1000E+01 14 .1000E+01 15 .1000E+01 16 .0000E+00
17 .0000E+00 18 .0000E+00 19 .0000E+00 20 .0000E+00 21 .0000E+00 22 .0000E+00 23 .0000E+00 24 .0000E+00

DAY OF WEEK = FRIDAY

1 .0000E+00 2 .0000E+00 3 .0000E+00 4 .0000E+00 5 .0000E+00 6 .0000E+00 7 .0000E+00 8 .1000E+01
9 .1000E+01 10 .1000E+01 11 .1000E+01 12 .1000E+01 13 .1000E+01 14 .1000E+01 15 .1000E+01 16 .0000E+00
17 .0000E+00 18 .0000E+00 19 .0000E+00 20 .0000E+00 21 .0000E+00 22 .0000E+00 23 .0000E+00 24 .0000E+00

DAY OF WEEK = SATURDAY

1 .0000E+00 2 .0000E+00 3 .0000E+00 4 .0000E+00 5 .0000E+00 6 .0000E+00 7 .0000E+00 8 .0000E+00
9 .0000E+00 10 .0000E+00 11 .0000E+00 12 .0000E+00 13 .0000E+00 14 .0000E+00 15 .0000E+00 16 .0000E+00
17 .0000E+00 18 .0000E+00 19 .0000E+00 20 .0000E+00 21 .0000E+00 22 .0000E+00 23 .0000E+00 24 .0000E+00

DAY OF WEEK = SUNDAY

1 .0000E+00 2 .0000E+00 3 .0000E+00 4 .0000E+00 5 .0000E+00 6 .0000E+00 7 .0000E+00 8 .0000E+00
9 .0000E+00 10 .0000E+00 11 .0000E+00 12 .0000E+00 13 .0000E+00 14 .0000E+00 15 .0000E+00 16 .0000E+00
17 .0000E+00 18 .0000E+00 19 .0000E+00 20 .0000E+00 21 .0000E+00 22 .0000E+00 23 .0000E+00 24 .0000E+00

*** MODELOPTs: RegDFAULT CONC ELEV URBAN ADJ_U*

* SOURCE EMISSION RATE SCALARS WHICH VARY DIURNALLY AND BY DAY OF WEEK (HRDOW7) *

SOURCE ID = L0000162 ; SOURCE TYPE = VOLUME :

HOUR SCALAR HOUR SCALAR HOUR SCALAR HOUR SCALAR HOUR SCALAR HOUR SCALAR HOUR SCALAR

- - - -

DAY OF WEEK = WEDNESDY

1	.0000E+00	2	.0000E+00	3	.0000E+00	4	.0000E+00	5	.0000E+00	6	.0000E+00
7	.0000E+00	8	.1000E+01								
9	.1000E+01	10	.1000E+01	11	.1000E+01	12	.1000E+01	13	.1000E+01	14	.1000E+01
15	.1000E+01	16	.0000E+00								
17	.0000E+00	18	.0000E+00	19	.0000E+00	20	.0000E+00	21	.0000E+00	22	.0000E+00
23	.0000E+00	24	.0000E+00								

DAY OF WEEK = THURSDAY

1	.0000E+00	2	.0000E+00	3	.0000E+00	4	.0000E+00	5	.0000E+00	6	.0000E+00
7	.0000E+00	8	.1000E+01								
9	.1000E+01	10	.1000E+01	11	.1000E+01	12	.1000E+01	13	.1000E+01	14	.1000E+01
15	.1000E+01	16	.0000E+00								
17	.0000E+00	18	.0000E+00	19	.0000E+00	20	.0000E+00	21	.0000E+00	22	.0000E+00
23	.0000E+00	24	.0000E+00								

DAY OF WEEK = FRIDAY

1	.0000E+00	2	.0000E+00	3	.0000E+00	4	.0000E+00	5	.0000E+00	6	.0000E+00
7	.0000E+00	8	.1000E+01								
9	.1000E+01	10	.1000E+01	11	.1000E+01	12	.1000E+01	13	.1000E+01	14	.1000E+01
15	.1000E+01	16	.0000E+00								
17	.0000E+00	18	.0000E+00	19	.0000E+00	20	.0000E+00	21	.0000E+00	22	.0000E+00
23	.0000E+00	24	.0000E+00								

DAY OF WEEK = SATURDAY

1	.0000E+00	2	.0000E+00	3	.0000E+00	4	.0000E+00	5	.0000E+00	6	.0000E+00
7	.0000E+00	8	.0000E+00								
9	.0000E+00	10	.0000E+00	11	.0000E+00	12	.0000E+00	13	.0000E+00	14	.0000E+00
15	.0000E+00	16	.0000E+00								
17	.0000E+00	18	.0000E+00	19	.0000E+00	20	.0000E+00	21	.0000E+00	22	.0000E+00
23	.0000E+00	24	.0000E+00								

DAY OF WEEK = SUNDAY

1	.0000E+00	2	.0000E+00	3	.0000E+00	4	.0000E+00	5	.0000E+00	6	.0000E+00
7	.0000E+00	8	.0000E+00								
9	.0000E+00	10	.0000E+00	11	.0000E+00	12	.0000E+00	13	.0000E+00	14	.0000E+00
15	.0000E+00	16	.0000E+00								
17	.0000E+00	18	.0000E+00	19	.0000E+00	20	.0000E+00	21	.0000E+00	22	.0000E+00
23	.0000E+00	24	.0000E+00								

*** MODELOPTs: RegDFAULT CONC ELEV URBAN ADJ_U*

* SOURCE EMISSION RATE SCALARS WHICH VARY DIURNALLY AND BY DAY OF WEEK (HRDOW7) *

SOURCE ID = L0000163 ; SOURCE TYPE = VOLUME :

HOUR	SCALAR	HOUR	SCALAR	HOUR	SCALAR	HOUR	SCALAR	HOUR	SCALAR	HOUR	SCALAR	HOUR	SCALAR	HOUR	SCALAR

- - - -

1 .0000E+00 2 .0000E+00 3 .0000E+00 4 .0000E+00 5 .0000E+00 6
.0000E+00 7 .0000E+00 8 .1000E+01
9 .1000E+01 10 .1000E+01 11 .1000E+01 12 .1000E+01 13 .1000E+01 14
.1000E+01 15 .1000E+01 16 .0000E+00
17 .0000E+00 18 .0000E+00 19 .0000E+00 20 .0000E+00 21 .0000E+00 22
.0000E+00 23 .0000E+00 24 .0000E+00

DAY OF WEEK = THURSDAY

1 .0000E+00 2 .0000E+00 3 .0000E+00 4 .0000E+00 5 .0000E+00 6
.0000E+00 7 .0000E+00 8 .1000E+01
9 .1000E+01 10 .1000E+01 11 .1000E+01 12 .1000E+01 13 .1000E+01 14
.1000E+01 15 .1000E+01 16 .0000E+00
17 .0000E+00 18 .0000E+00 19 .0000E+00 20 .0000E+00 21 .0000E+00 22
.0000E+00 23 .0000E+00 24 .0000E+00

DAY OF WEEK = FRIDAY

1 .0000E+00 2 .0000E+00 3 .0000E+00 4 .0000E+00 5 .0000E+00 6
.0000E+00 7 .0000E+00 8 .1000E+01
9 .1000E+01 10 .1000E+01 11 .1000E+01 12 .1000E+01 13 .1000E+01 14
.1000E+01 15 .1000E+01 16 .0000E+00
17 .0000E+00 18 .0000E+00 19 .0000E+00 20 .0000E+00 21 .0000E+00 22
.0000E+00 23 .0000E+00 24 .0000E+00

DAY OF WEEK = SATURDAY

1 .0000E+00 2 .0000E+00 3 .0000E+00 4 .0000E+00 5 .0000E+00 6
.0000E+00 7 .0000E+00 8 .0000E+00
9 .0000E+00 10 .0000E+00 11 .0000E+00 12 .0000E+00 13 .0000E+00 14
.0000E+00 15 .0000E+00 16 .0000E+00
17 .0000E+00 18 .0000E+00 19 .0000E+00 20 .0000E+00 21 .0000E+00 22
.0000E+00 23 .0000E+00 24 .0000E+00

DAY OF WEEK = SUNDAY

1 .0000E+00 2 .0000E+00 3 .0000E+00 4 .0000E+00 5 .0000E+00 6
.0000E+00 7 .0000E+00 8 .0000E+00
9 .0000E+00 10 .0000E+00 11 .0000E+00 12 .0000E+00 13 .0000E+00 14
.0000E+00 15 .0000E+00 16 .0000E+00
17 .0000E+00 18 .0000E+00 19 .0000E+00 20 .0000E+00 21 .0000E+00 22
.0000E+00 23 .0000E+00 24 .0000E+00

* SOURCE EMISSION RATE SCALARS WHICH VARY DIURNALLY AND BY DAY OF WEEK (HRDOW7) *

SOURCE ID = L0000164 ; SOURCE TYPE = VOLUME :

HOUR SCALAR HOUR SCALAR HOUR SCALAR HOUR SCALAR HOUR SCALAR HOUR SCALAR HOUR SCALAR HOUR SCALAR

- - - -

* SOURCE EMISSION RATE SCALARS WHICH VARY DIURNALLY AND BY DAY OF WEEK (HRDOW7) *

SOURCE ID = L0000165 ; SOURCE TYPE = VOLUME :

HOUR	SCALAR	HOUR	SCALAR	HOUR	SCALAR	HOUR	SCALAR	HOUR	SCALAR	HOUR	SCALAR
1	.0000E+00	2	.0000E+00	3	.0000E+00	4	.0000E+00	5	.0000E+00	6	.0000E+00
7	.0000E+00	8	.1000E+01	9	.1000E+01	10	.1000E+01	11	.1000E+01	12	.1000E+01
13	.1000E+01	14	.1000E+01	15	.1000E+01	16	.0000E+00	17	.0000E+00	18	.0000E+00
19	.0000E+00	20	.0000E+00	21	.0000E+00	22	.0000E+00	23	.0000E+00	24	.0000E+00

DAY OF WEEK = MONDAY

HOUR	SCALAR	HOUR	SCALAR	HOUR	SCALAR	HOUR	SCALAR	HOUR	SCALAR	HOUR	SCALAR
1	.0000E+00	2	.0000E+00	3	.0000E+00	4	.0000E+00	5	.0000E+00	6	.0000E+00
7	.0000E+00	8	.1000E+01	9	.1000E+01	10	.1000E+01	11	.1000E+01	12	.1000E+01
13	.1000E+01	14	.1000E+01	15	.1000E+01	16	.0000E+00	17	.0000E+00	18	.0000E+00
19	.0000E+00	20	.0000E+00	21	.0000E+00	22	.0000E+00	23	.0000E+00	24	.0000E+00

DAY OF WEEK = TUESDAY

HOUR	SCALAR	HOUR	SCALAR	HOUR	SCALAR	HOUR	SCALAR	HOUR	SCALAR	HOUR	SCALAR
1	.0000E+00	2	.0000E+00	3	.0000E+00	4	.0000E+00	5	.0000E+00	6	.0000E+00
7	.0000E+00	8	.1000E+01	9	.1000E+01	10	.1000E+01	11	.1000E+01	12	.1000E+01
13	.1000E+01	14	.1000E+01	15	.1000E+01	16	.0000E+00	17	.0000E+00	18	.0000E+00
19	.0000E+00	20	.0000E+00	21	.0000E+00	22	.0000E+00	23	.0000E+00	24	.0000E+00

DAY OF WEEK = WEDNESDY

HOUR	SCALAR	HOUR	SCALAR	HOUR	SCALAR	HOUR	SCALAR	HOUR	SCALAR	HOUR	SCALAR
1	.0000E+00	2	.0000E+00	3	.0000E+00	4	.0000E+00	5	.0000E+00	6	.0000E+00
7	.0000E+00	8	.1000E+01								

DAY OF WEEK = THURSDAY

HOUR	SCALAR	HOUR	SCALAR	HOUR	SCALAR	HOUR	SCALAR	HOUR	SCALAR	HOUR	SCALAR
1	.0000E+00	2	.0000E+00	3	.0000E+00	4	.0000E+00	5	.0000E+00	6	.0000E+00
7	.0000E+00	8	.1000E+01	9	.1000E+01	10	.1000E+01	11	.1000E+01	12	.1000E+01
13	.1000E+01	14	.1000E+01	15	.1000E+01	16	.0000E+00	17	.0000E+00	18	.0000E+00
19	.0000E+00	20	.0000E+00	21	.0000E+00	22	.0000E+00	23	.0000E+00	24	.0000E+00

DAY OF WEEK = FRIDAY

HOUR	SCALAR	HOUR	SCALAR	HOUR	SCALAR	HOUR	SCALAR	HOUR	SCALAR	HOUR	SCALAR
1	.0000E+00	2	.0000E+00	3	.0000E+00	4	.0000E+00	5	.0000E+00	6	.0000E+00
7	.0000E+00	8	.1000E+01	9	.1000E+01	10	.1000E+01	11	.1000E+01	12	.1000E+01
13	.1000E+01	14	.1000E+01	15	.1000E+01	16	.0000E+00	17	.0000E+00	18	.0000E+00
19	.0000E+00	20	.0000E+00	21	.0000E+00	22	.0000E+00	23	.0000E+00	24	.0000E+00

DAY OF WEEK = SATURDAY

HOUR	SCALAR	HOUR	SCALAR	HOUR	SCALAR	HOUR	SCALAR	HOUR	SCALAR	HOUR	SCALAR
1	.0000E+00	2	.0000E+00	3	.0000E+00	4	.0000E+00	5	.0000E+00	6	.0000E+00
7	.0000E+00	8	.0000E+00	9	.0000E+00	10	.0000E+00	11	.0000E+00	12	.0000E+00
13	.0000E+00	14	.0000E+00	15	.0000E+00	16	.0000E+00	17	.0000E+00	18	.0000E+00
19	.0000E+00	20	.0000E+00	21	.0000E+00	22	.0000E+00	23	.0000E+00	24	.0000E+00

DAY OF WEEK = SUNDAY

HOUR	SCALAR	HOUR	SCALAR	HOUR	SCALAR	HOUR	SCALAR	HOUR	SCALAR	HOUR	SCALAR
1	.0000E+00	2	.0000E+00	3	.0000E+00	4	.0000E+00	5	.0000E+00	6	.0000E+00
7	.0000E+00	8	.0000E+00	9	.0000E+00	10	.0000E+00	11	.0000E+00	12	.0000E+00
13	.0000E+00	14	.0000E+00	15	.0000E+00	16	.0000E+00	17	.0000E+00	18	.0000E+00
19	.0000E+00	20	.0000E+00	21	.0000E+00	22	.0000E+00	23	.0000E+00	24	.0000E+00

9 .1000E+01 10 .1000E+01 11 .1000E+01 12 .1000E+01 13 .1000E+01 14
.1000E+01 15 .1000E+01 16 .0000E+00
17 .0000E+00 18 .0000E+00 19 .0000E+00 20 .0000E+00 21 .0000E+00 22
.0000E+00 23 .0000E+00 24 .0000E+00

DAY OF WEEK = THURSDAY

1 .0000E+00 2 .0000E+00 3 .0000E+00 4 .0000E+00 5 .0000E+00 6
.0000E+00 7 .0000E+00 8 .1000E+01
9 .1000E+01 10 .1000E+01 11 .1000E+01 12 .1000E+01 13 .1000E+01 14
.1000E+01 15 .1000E+01 16 .0000E+00
17 .0000E+00 18 .0000E+00 19 .0000E+00 20 .0000E+00 21 .0000E+00 22
.0000E+00 23 .0000E+00 24 .0000E+00

DAY OF WEEK = FRIDAY

1 .0000E+00 2 .0000E+00 3 .0000E+00 4 .0000E+00 5 .0000E+00 6
.0000E+00 7 .0000E+00 8 .1000E+01
9 .1000E+01 10 .1000E+01 11 .1000E+01 12 .1000E+01 13 .1000E+01 14
.1000E+01 15 .1000E+01 16 .0000E+00
17 .0000E+00 18 .0000E+00 19 .0000E+00 20 .0000E+00 21 .0000E+00 22
.0000E+00 23 .0000E+00 24 .0000E+00

DAY OF WEEK = SATURDAY

1 .0000E+00 2 .0000E+00 3 .0000E+00 4 .0000E+00 5 .0000E+00 6
.0000E+00 7 .0000E+00 8 .0000E+00
9 .0000E+00 10 .0000E+00 11 .0000E+00 12 .0000E+00 13 .0000E+00 14
.0000E+00 15 .0000E+00 16 .0000E+00
17 .0000E+00 18 .0000E+00 19 .0000E+00 20 .0000E+00 21 .0000E+00 22
.0000E+00 23 .0000E+00 24 .0000E+00

DAY OF WEEK = SUNDAY

1 .0000E+00 2 .0000E+00 3 .0000E+00 4 .0000E+00 5 .0000E+00 6
.0000E+00 7 .0000E+00 8 .0000E+00
9 .0000E+00 10 .0000E+00 11 .0000E+00 12 .0000E+00 13 .0000E+00 14
.0000E+00 15 .0000E+00 16 .0000E+00
17 .0000E+00 18 .0000E+00 19 .0000E+00 20 .0000E+00 21 .0000E+00 22
.0000E+00 23 .0000E+00 24 .0000E+00

*** MODELOPTs: RegDFAULT CONC ELEV URBAN ADJ_U*

* SOURCE EMISSION RATE SCALARS WHICH VARY DIURNALLY AND BY DAY OF WEEK (HRDOW7) *

SOURCE ID = L0000166 ; SOURCE TYPE = VOLUME :

HOUR	SCALAR	HOUR	SCALAR	HOUR	SCALAR	HOUR	SCALAR	HOUR	SCALAR	HOUR	SCALAR	HOUR	SCALAR

DAY OF WEEK = MONDAY

1 .0000E+00 2 .0000E+00 3 .0000E+00 4 .0000E+00 5 .0000E+00 6
.0000E+00 7 .0000E+00 8 .1000E+01
9 .1000E+01 10 .1000E+01 11 .1000E+01 12 .1000E+01 13 .1000E+01 14
.1000E+01 15 .1000E+01 16 .0000E+00
17 .0000E+00 18 .0000E+00 19 .0000E+00 20 .0000E+00 21 .0000E+00 22
.0000E+00 23 .0000E+00 24 .0000E+00

DAY OF WEEK = TUESDAY

1 .0000E+00 2 .0000E+00 3 .0000E+00 4 .0000E+00 5 .0000E+00 6
.0000E+00 7 .0000E+00 8 .1000E+01
9 .1000E+01 10 .1000E+01 11 .1000E+01 12 .1000E+01 13 .1000E+01 14
.1000E+01 15 .1000E+01 16 .0000E+00
17 .0000E+00 18 .0000E+00 19 .0000E+00 20 .0000E+00 21 .0000E+00 22
.0000E+00 23 .0000E+00 24 .0000E+00

DAY OF WEEK = WEDNESDY

1 .0000E+00 2 .0000E+00 3 .0000E+00 4 .0000E+00 5 .0000E+00 6
.0000E+00 7 .0000E+00 8 .1000E+01
9 .1000E+01 10 .1000E+01 11 .1000E+01 12 .1000E+01 13 .1000E+01 14

.1000E+01 15 .1000E+01 16 .0000E+00
17 .0000E+00 18 .0000E+00 19 .0000E+00 20 .0000E+00 21 .0000E+00 22
.0000E+00 23 .0000E+00 24 .0000E+00

DAY OF WEEK = THURSDAY

1 .0000E+00 2 .0000E+00 3 .0000E+00 4 .0000E+00 5 .0000E+00 6
.0000E+00 7 .0000E+00 8 .1000E+01
9 .1000E+01 10 .1000E+01 11 .1000E+01 12 .1000E+01 13 .1000E+01 14
.1000E+01 15 .1000E+01 16 .0000E+00
17 .0000E+00 18 .0000E+00 19 .0000E+00 20 .0000E+00 21 .0000E+00 22
.0000E+00 23 .0000E+00 24 .0000E+00

DAY OF WEEK = FRIDAY

1 .0000E+00 2 .0000E+00 3 .0000E+00 4 .0000E+00 5 .0000E+00 6
.0000E+00 7 .0000E+00 8 .1000E+01
9 .1000E+01 10 .1000E+01 11 .1000E+01 12 .1000E+01 13 .1000E+01 14
.1000E+01 15 .1000E+01 16 .0000E+00
17 .0000E+00 18 .0000E+00 19 .0000E+00 20 .0000E+00 21 .0000E+00 22
.0000E+00 23 .0000E+00 24 .0000E+00

DAY OF WEEK = SATURDAY

1 .0000E+00 2 .0000E+00 3 .0000E+00 4 .0000E+00 5 .0000E+00 6
.0000E+00 7 .0000E+00 8 .0000E+00
9 .0000E+00 10 .0000E+00 11 .0000E+00 12 .0000E+00 13 .0000E+00 14
.0000E+00 15 .0000E+00 16 .0000E+00
17 .0000E+00 18 .0000E+00 19 .0000E+00 20 .0000E+00 21 .0000E+00 22
.0000E+00 23 .0000E+00 24 .0000E+00

DAY OF WEEK = SUNDAY

1 .0000E+00 2 .0000E+00 3 .0000E+00 4 .0000E+00 5 .0000E+00 6
.0000E+00 7 .0000E+00 8 .0000E+00
9 .0000E+00 10 .0000E+00 11 .0000E+00 12 .0000E+00 13 .0000E+00 14
.0000E+00 15 .0000E+00 16 .0000E+00
17 .0000E+00 18 .0000E+00 19 .0000E+00 20 .0000E+00 21 .0000E+00 22
.0000E+00 23 .0000E+00 24 .0000E+00

*** MODELOPTs: RegDFAULT CONC ELEV URBAN ADJ_U*

* SOURCE EMISSION RATE SCALARS WHICH VARY DIURNALLY AND BY DAY OF WEEK (HRDOW7) *

SOURCE ID = L0000167 ; SOURCE TYPE = VOLUME :

HOUR SCALAR HOUR SCALAR HOUR SCALAR HOUR SCALAR HOUR SCALAR HOUR SCALAR HOUR SCALAR

- - - -

17 .0000E+00 18 .0000E+00 19 .0000E+00 20 .0000E+00 21 .0000E+00 22 .0000E+00 23 .0000E+00 24 .0000E+00

DAY OF WEEK = THURSDAY

1 .0000E+00 2 .0000E+00 3 .0000E+00 4 .0000E+00 5 .0000E+00 6 .0000E+00 7 .0000E+00 8 .1000E+01

9 .1000E+01 10 .1000E+01 11 .1000E+01 12 .1000E+01 13 .1000E+01 14 .1000E+01 15 .1000E+01 16 .0000E+00

17 .0000E+00 18 .0000E+00 19 .0000E+00 20 .0000E+00 21 .0000E+00 22 .0000E+00 23 .0000E+00 24 .0000E+00

DAY OF WEEK = FRIDAY

1 .0000E+00 2 .0000E+00 3 .0000E+00 4 .0000E+00 5 .0000E+00 6 .0000E+00 7 .0000E+00 8 .1000E+01

9 .1000E+01 10 .1000E+01 11 .1000E+01 12 .1000E+01 13 .1000E+01 14 .1000E+01 15 .1000E+01 16 .0000E+00

17 .0000E+00 18 .0000E+00 19 .0000E+00 20 .0000E+00 21 .0000E+00 22 .0000E+00 23 .0000E+00 24 .0000E+00

DAY OF WEEK = SATURDAY

1 .0000E+00 2 .0000E+00 3 .0000E+00 4 .0000E+00 5 .0000E+00 6 .0000E+00 7 .0000E+00 8 .0000E+00

9 .0000E+00 10 .0000E+00 11 .0000E+00 12 .0000E+00 13 .0000E+00 14 .0000E+00 15 .0000E+00 16 .0000E+00

17 .0000E+00 18 .0000E+00 19 .0000E+00 20 .0000E+00 21 .0000E+00 22 .0000E+00 23 .0000E+00 24 .0000E+00

DAY OF WEEK = SUNDAY

1 .0000E+00 2 .0000E+00 3 .0000E+00 4 .0000E+00 5 .0000E+00 6 .0000E+00 7 .0000E+00 8 .0000E+00

9 .0000E+00 10 .0000E+00 11 .0000E+00 12 .0000E+00 13 .0000E+00 14 .0000E+00 15 .0000E+00 16 .0000E+00

17 .0000E+00 18 .0000E+00 19 .0000E+00 20 .0000E+00 21 .0000E+00 22 .0000E+00 23 .0000E+00 24 .0000E+00

*** MODELOPTs: RegDFAULT CONC ELEV URBAN ADJ_U*

* SOURCE EMISSION RATE SCALARS WHICH VARY DIURNALLY AND BY DAY OF WEEK (HRDOW7) *

SOURCE ID = L0000168 ; SOURCE TYPE = VOLUME :

HOUR SCALAR HOUR SCALAR HOUR SCALAR HOUR SCALAR HOUR SCALAR HOUR SCALAR HOUR SCALAR

DAY OF WEEK = MONDAY

1 .0000E+00 2 .0000E+00 3 .0000E+00 4 .0000E+00 5 .0000E+00 6 .0000E+00 7 .0000E+00 8 .1000E+01

9 .1000E+01 10 .1000E+01 11 .1000E+01 12 .1000E+01 13 .1000E+01 14 .1000E+01 15 .1000E+01 16 .0000E+00

17 .0000E+00 18 .0000E+00 19 .0000E+00 20 .0000E+00 21 .0000E+00 22 .0000E+00 23 .0000E+00 24 .0000E+00

DAY OF WEEK = TUESDAY

1 .0000E+00 2 .0000E+00 3 .0000E+00 4 .0000E+00 5 .0000E+00 6 .0000E+00 7 .0000E+00 8 .1000E+01

9 .1000E+01 10 .1000E+01 11 .1000E+01 12 .1000E+01 13 .1000E+01 14 .1000E+01 15 .1000E+01 16 .0000E+00

17 .0000E+00 18 .0000E+00 19 .0000E+00 20 .0000E+00 21 .0000E+00 22 .0000E+00 23 .0000E+00 24 .0000E+00

DAY OF WEEK = WEDNESDY

1 .0000E+00 2 .0000E+00 3 .0000E+00 4 .0000E+00 5 .0000E+00 6 .0000E+00 7 .0000E+00 8 .1000E+01

9 .1000E+01 10 .1000E+01 11 .1000E+01 12 .1000E+01 13 .1000E+01 14 .1000E+01 15 .1000E+01 16 .0000E+00

17 .0000E+00 18 .0000E+00 19 .0000E+00 20 .0000E+00 21 .0000E+00 22

DAY OF WEEK = THURSDAY

1 .0000E+00 2 .0000E+00 3 .0000E+00 4 .0000E+00 5 .0000E+00 6 .0000E+00 7 .0000E+00 8 .1000E+01
9 .1000E+01 10 .1000E+01 11 .1000E+01 12 .1000E+01 13 .1000E+01 14 .1000E+01 15 .1000E+01 16 .0000E+00
17 .0000E+00 18 .0000E+00 19 .0000E+00 20 .0000E+00 21 .0000E+00 22 .0000E+00 23 .0000E+00 24 .0000E+00

DAY OF WEEK = FRIDAY

1 .0000E+00 2 .0000E+00 3 .0000E+00 4 .0000E+00 5 .0000E+00 6 .0000E+00 7 .0000E+00 8 .1000E+01
9 .1000E+01 10 .1000E+01 11 .1000E+01 12 .1000E+01 13 .1000E+01 14 .1000E+01 15 .1000E+01 16 .0000E+00
17 .0000E+00 18 .0000E+00 19 .0000E+00 20 .0000E+00 21 .0000E+00 22 .0000E+00 23 .0000E+00 24 .0000E+00

DAY OF WEEK = SATURDAY

1 .0000E+00 2 .0000E+00 3 .0000E+00 4 .0000E+00 5 .0000E+00 6 .0000E+00 7 .0000E+00 8 .0000E+00
9 .0000E+00 10 .0000E+00 11 .0000E+00 12 .0000E+00 13 .0000E+00 14 .0000E+00 15 .0000E+00 16 .0000E+00
17 .0000E+00 18 .0000E+00 19 .0000E+00 20 .0000E+00 21 .0000E+00 22 .0000E+00 23 .0000E+00 24 .0000E+00

DAY OF WEEK = SUNDAY

1 .0000E+00 2 .0000E+00 3 .0000E+00 4 .0000E+00 5 .0000E+00 6 .0000E+00 7 .0000E+00 8 .0000E+00
9 .0000E+00 10 .0000E+00 11 .0000E+00 12 .0000E+00 13 .0000E+00 14 .0000E+00 15 .0000E+00 16 .0000E+00
17 .0000E+00 18 .0000E+00 19 .0000E+00 20 .0000E+00 21 .0000E+00 22 .0000E+00 23 .0000E+00 24 .0000E+00

*** MODELOPTs: RegDFAULT CONC ELEV URBAN ADJ_U*

* SOURCE EMISSION RATE SCALARS WHICH VARY DIURNALLY AND BY DAY OF WEEK (HRDOW7) *

SOURCE ID = L0000169 ; SOURCE TYPE = VOLUME :

HOUR	SCALAR	HOUR	SCALAR	HOUR	SCALAR	HOUR	SCALAR	HOUR	SCALAR	HOUR	SCALAR	HOUR	SCALAR

DAY OF WEEK = MONDAY

1 .0000E+00 2 .0000E+00 3 .0000E+00 4 .0000E+00 5 .0000E+00 6 .0000E+00 7 .0000E+00 8 .1000E+01
9 .1000E+01 10 .1000E+01 11 .1000E+01 12 .1000E+01 13 .1000E+01 14 .1000E+01 15 .1000E+01 16 .0000E+00
17 .0000E+00 18 .0000E+00 19 .0000E+00 20 .0000E+00 21 .0000E+00 22 .0000E+00 23 .0000E+00 24 .0000E+00

DAY OF WEEK = TUESDAY

1 .0000E+00 2 .0000E+00 3 .0000E+00 4 .0000E+00 5 .0000E+00 6 .0000E+00 7 .0000E+00 8 .1000E+01
9 .1000E+01 10 .1000E+01 11 .1000E+01 12 .1000E+01 13 .1000E+01 14 .1000E+01 15 .1000E+01 16 .0000E+00
17 .0000E+00 18 .0000E+00 19 .0000E+00 20 .0000E+00 21 .0000E+00 22 .0000E+00 23 .0000E+00 24 .0000E+00

DAY OF WEEK = WEDNESDY

1 .0000E+00 2 .0000E+00 3 .0000E+00 4 .0000E+00 5 .0000E+00 6 .0000E+00 7 .0000E+00 8 .1000E+01
9 .1000E+01 10 .1000E+01 11 .1000E+01 12 .1000E+01 13 .1000E+01 14 .1000E+01 15 .1000E+01 16 .0000E+00
17 .0000E+00 18 .0000E+00 19 .0000E+00 20 .0000E+00 21 .0000E+00 22 .0000E+00 23 .0000E+00 24 .0000E+00

DAY OF WEEK = THURSDAY

1	.0000E+00	2	.0000E+00	3	.0000E+00	4	.0000E+00	5	.0000E+00	6	.0000E+00	7	.0000E+00	8	.1000E+01
9	.1000E+01	10	.1000E+01	11	.1000E+01	12	.1000E+01	13	.1000E+01	14	.1000E+01	15	.1000E+01	16	.0000E+00
17	.0000E+00	18	.0000E+00	19	.0000E+00	20	.0000E+00	21	.0000E+00	22	.0000E+00	23	.0000E+00	24	.0000E+00

DAY OF WEEK = FRIDAY

1	.0000E+00	2	.0000E+00	3	.0000E+00	4	.0000E+00	5	.0000E+00	6	.0000E+00	7	.0000E+00	8	.1000E+01
9	.1000E+01	10	.1000E+01	11	.1000E+01	12	.1000E+01	13	.1000E+01	14	.1000E+01	15	.1000E+01	16	.0000E+00
17	.0000E+00	18	.0000E+00	19	.0000E+00	20	.0000E+00	21	.0000E+00	22	.0000E+00	23	.0000E+00	24	.0000E+00

DAY OF WEEK = SATURDAY

1	.0000E+00	2	.0000E+00	3	.0000E+00	4	.0000E+00	5	.0000E+00	6	.0000E+00	7	.0000E+00	8	.0000E+00
9	.0000E+00	10	.0000E+00	11	.0000E+00	12	.0000E+00	13	.0000E+00	14	.0000E+00	15	.0000E+00	16	.0000E+00
17	.0000E+00	18	.0000E+00	19	.0000E+00	20	.0000E+00	21	.0000E+00	22	.0000E+00	23	.0000E+00	24	.0000E+00

DAY OF WEEK = SUNDAY

1	.0000E+00	2	.0000E+00	3	.0000E+00	4	.0000E+00	5	.0000E+00	6	.0000E+00	7	.0000E+00	8	.0000E+00
9	.0000E+00	10	.0000E+00	11	.0000E+00	12	.0000E+00	13	.0000E+00	14	.0000E+00	15	.0000E+00	16	.0000E+00
17	.0000E+00	18	.0000E+00	19	.0000E+00	20	.0000E+00	21	.0000E+00	22	.0000E+00	23	.0000E+00	24	.0000E+00

*** MODELOPTs: RegDFAULT CONC ELEV URBAN ADJ_U*

* SOURCE EMISSION RATE SCALARS WHICH VARY DIURNALLY AND BY DAY OF WEEK (HRDOW7) *

SOURCE ID = L0000170 ; SOURCE TYPE = VOLUME :

HOUR	SCALAR	HOUR	SCALAR	HOUR	SCALAR	HOUR	SCALAR	HOUR	SCALAR	HOUR	SCALAR	HOUR	SCALAR

DAY OF WEEK = MONDAY

1	.0000E+00	2	.0000E+00	3	.0000E+00	4	.0000E+00	5	.0000E+00	6	.0000E+00	7	.0000E+00	8	.1000E+01
9	.1000E+01	10	.1000E+01	11	.1000E+01	12	.1000E+01	13	.1000E+01	14	.1000E+01	15	.1000E+01	16	.0000E+00
17	.0000E+00	18	.0000E+00	19	.0000E+00	20	.0000E+00	21	.0000E+00	22	.0000E+00	23	.0000E+00	24	.0000E+00

DAY OF WEEK = TUESDAY

1	.0000E+00	2	.0000E+00	3	.0000E+00	4	.0000E+00	5	.0000E+00	6	.0000E+00	7	.0000E+00	8	.1000E+01
9	.1000E+01	10	.1000E+01	11	.1000E+01	12	.1000E+01	13	.1000E+01	14	.1000E+01	15	.1000E+01	16	.0000E+00
17	.0000E+00	18	.0000E+00	19	.0000E+00	20	.0000E+00	21	.0000E+00	22	.0000E+00	23	.0000E+00	24	.0000E+00

DAY OF WEEK = WEDNESDY

1	.0000E+00	2	.0000E+00	3	.0000E+00	4	.0000E+00	5	.0000E+00	6	.0000E+00	7	.0000E+00	8	.1000E+01
9	.1000E+01	10	.1000E+01	11	.1000E+01	12	.1000E+01	13	.1000E+01	14	.1000E+01	15	.1000E+01	16	.0000E+00
17	.0000E+00	18	.0000E+00	19	.0000E+00	20	.0000E+00	21	.0000E+00	22	.0000E+00	23	.0000E+00	24	.0000E+00

DAY OF WEEK = THURSDAY

1 .0000E+00 2 .0000E+00 3 .0000E+00 4 .0000E+00 5 .0000E+00 6
.0000E+00 7 .0000E+00 8 .1000E+01
9 .1000E+01 10 .1000E+01 11 .1000E+01 12 .1000E+01 13 .1000E+01 14
.1000E+01 15 .1000E+01 16 .0000E+00
17 .0000E+00 18 .0000E+00 19 .0000E+00 20 .0000E+00 21 .0000E+00 22
.0000E+00 23 .0000E+00 24 .0000E+00

DAY OF WEEK = FRIDAY

1 .0000E+00 2 .0000E+00 3 .0000E+00 4 .0000E+00 5 .0000E+00 6
.0000E+00 7 .0000E+00 8 .1000E+01
9 .1000E+01 10 .1000E+01 11 .1000E+01 12 .1000E+01 13 .1000E+01 14
.1000E+01 15 .1000E+01 16 .0000E+00
17 .0000E+00 18 .0000E+00 19 .0000E+00 20 .0000E+00 21 .0000E+00 22
.0000E+00 23 .0000E+00 24 .0000E+00

DAY OF WEEK = SATURDAY

1 .0000E+00 2 .0000E+00 3 .0000E+00 4 .0000E+00 5 .0000E+00 6
.0000E+00 7 .0000E+00 8 .0000E+00
9 .0000E+00 10 .0000E+00 11 .0000E+00 12 .0000E+00 13 .0000E+00 14
.0000E+00 15 .0000E+00 16 .0000E+00
17 .0000E+00 18 .0000E+00 19 .0000E+00 20 .0000E+00 21 .0000E+00 22
.0000E+00 23 .0000E+00 24 .0000E+00

DAY OF WEEK = SUNDAY

1 .0000E+00 2 .0000E+00 3 .0000E+00 4 .0000E+00 5 .0000E+00 6
.0000E+00 7 .0000E+00 8 .0000E+00
9 .0000E+00 10 .0000E+00 11 .0000E+00 12 .0000E+00 13 .0000E+00 14
.0000E+00 15 .0000E+00 16 .0000E+00
17 .0000E+00 18 .0000E+00 19 .0000E+00 20 .0000E+00 21 .0000E+00 22
.0000E+00 23 .0000E+00 24 .0000E+00

* SOURCE EMISSION RATE SCALARS WHICH VARY DIURNALLY AND BY DAY OF WEEK (HRDOW7) *

SOURCE ID = L0000171 ; SOURCE TYPE = VOLUME :

HOUR	SCALAR	HOUR	SCALAR	HOUR	SCALAR	HOUR	SCALAR	HOUR	SCALAR	HOUR	SCALAR	HOUR	SCALAR

DAY OF WEEK = MONDAY

1 .0000E+00 2 .0000E+00 3 .0000E+00 4 .0000E+00 5 .0000E+00 6
.0000E+00 7 .0000E+00 8 .1000E+01
9 .1000E+01 10 .1000E+01 11 .1000E+01 12 .1000E+01 13 .1000E+01 14
.1000E+01 15 .1000E+01 16 .0000E+00
17 .0000E+00 18 .0000E+00 19 .0000E+00 20 .0000E+00 21 .0000E+00 22
.0000E+00 23 .0000E+00 24 .0000E+00

DAY OF WEEK = TUESDAY

1 .0000E+00 2 .0000E+00 3 .0000E+00 4 .0000E+00 5 .0000E+00 6
.0000E+00 7 .0000E+00 8 .1000E+01
9 .1000E+01 10 .1000E+01 11 .1000E+01 12 .1000E+01 13 .1000E+01 14
.1000E+01 15 .1000E+01 16 .0000E+00
17 .0000E+00 18 .0000E+00 19 .0000E+00 20 .0000E+00 21 .0000E+00 22
.0000E+00 23 .0000E+00 24 .0000E+00

DAY OF WEEK = WEDNESDY

1 .0000E+00 2 .0000E+00 3 .0000E+00 4 .0000E+00 5 .0000E+00 6
.0000E+00 7 .0000E+00 8 .1000E+01
9 .1000E+01 10 .1000E+01 11 .1000E+01 12 .1000E+01 13 .1000E+01 14
.1000E+01 15 .1000E+01 16 .0000E+00
17 .0000E+00 18 .0000E+00 19 .0000E+00 20 .0000E+00 21 .0000E+00 22
.0000E+00 23 .0000E+00 24 .0000E+00

DAY OF WEEK = THURSDAY

1 .0000E+00 2 .0000E+00 3 .0000E+00 4 .0000E+00 5 .0000E+00 6

* SOURCE EMISSION RATE SCALARS WHICH VARY DIURNALLY AND BY DAY OF WEEK (HRDOW7) *

SOURCE ID = L0000172 ; SOURCE TYPE = VOLUME :
HOUR SCALAR HOUR SCALAR HOUR SCALAR HOUR SCALAR HOUR SCALAR HOUR SCALAR HOUR SCALAR

DAY OF WEEK = MONDAY
1 .0000E+00 2 .0000E+00 3 .0000E+00 4 .0000E+00 5 .0000E+00 6
.0000E+00 7 .0000E+00 8 .1000E+01
9 .1000E+01 10 .1000E+01 11 .1000E+01 12 .1000E+01 13 .1000E+01 14
.1000E+01 15 .1000E+01 16 .0000E+00
17 .0000E+00 18 .0000E+00 19 .0000E+00 20 .0000E+00 21 .0000E+00 22
.0000E+00 23 .0000E+00 24 .0000E+00
DAY OF WEEK = TUESDAY
1 .0000E+00 2 .0000E+00 3 .0000E+00 4 .0000E+00 5 .0000E+00 6
.0000E+00 7 .0000E+00 8 .1000E+01
9 .1000E+01 10 .1000E+01 11 .1000E+01 12 .1000E+01 13 .1000E+01 14
.1000E+01 15 .1000E+01 16 .0000E+00
17 .0000E+00 18 .0000E+00 19 .0000E+00 20 .0000E+00 21 .0000E+00 22
.0000E+00 23 .0000E+00 24 .0000E+00
DAY OF WEEK = WEDNESDY
1 .0000E+00 2 .0000E+00 3 .0000E+00 4 .0000E+00 5 .0000E+00 6
.0000E+00 7 .0000E+00 8 .1000E+01
9 .1000E+01 10 .1000E+01 11 .1000E+01 12 .1000E+01 13 .1000E+01 14
.1000E+01 15 .1000E+01 16 .0000E+00
17 .0000E+00 18 .0000E+00 19 .0000E+00 20 .0000E+00 21 .0000E+00 22
.0000E+00 23 .0000E+00 24 .0000E+00
DAY OF WEEK = THURSDAY
1 .0000E+00 2 .0000E+00 3 .0000E+00 4 .0000E+00 5 .0000E+00 6
.0000E+00 7 .0000E+00 8 .1000E+01

* SOURCE EMISSION RATE SCALARS WHICH VARY DIURNALLY AND BY DAY OF WEEK (HRDOW7) *

SOURCE ID = L0000173 ; SOURCE TYPE = VOLUME :

HOUR	SCALAR	HOUR	SCALAR	HOUR	SCALAR	HOUR	SCALAR	HOUR	SCALAR	HOUR	SCALAR	HOUR	SCALAR

DAY OF WEEK = MONDAY

1	.0000E+00	2	.0000E+00	3	.0000E+00	4	.0000E+00	5	.0000E+00	6	.0000E+00	7	.0000E+00
8	.1000E+01	9	.1000E+01	10	.1000E+01	11	.1000E+01	12	.1000E+01	13	.1000E+01	14	.1000E+01
15	.1000E+01	16	.0000E+00	17	.0000E+00	18	.0000E+00	19	.0000E+00	20	.0000E+00	21	.0000E+00
22	.0000E+00	23	.0000E+00	24	.0000E+00								

DAY OF WEEK = TUESDAY

1	.0000E+00	2	.0000E+00	3	.0000E+00	4	.0000E+00	5	.0000E+00	6	.0000E+00	7	.0000E+00
8	.1000E+01	9	.1000E+01	10	.1000E+01	11	.1000E+01	12	.1000E+01	13	.1000E+01	14	.1000E+01
15	.1000E+01	16	.0000E+00	17	.0000E+00	18	.0000E+00	19	.0000E+00	20	.0000E+00	21	.0000E+00
22	.0000E+00	23	.0000E+00	24	.0000E+00								

DAY OF WEEK = WEDNESDY

1	.0000E+00	2	.0000E+00	3	.0000E+00	4	.0000E+00	5	.0000E+00	6	.0000E+00	7	.0000E+00
8	.1000E+01	9	.1000E+01	10	.1000E+01	11	.1000E+01	12	.1000E+01	13	.1000E+01	14	.1000E+01
15	.1000E+01	16	.0000E+00	17	.0000E+00	18	.0000E+00	19	.0000E+00	20	.0000E+00	21	.0000E+00
22	.0000E+00	23	.0000E+00	24	.0000E+00								

DAY OF WEEK = THURSDAY

1	.0000E+00	2	.0000E+00	3	.0000E+00	4	.0000E+00	5	.0000E+00	6	.0000E+00	7	.0000E+00
8	.1000E+01	9	.1000E+01	10	.1000E+01	11	.1000E+01	12	.1000E+01	13	.1000E+01	14	.1000E+01
15	.1000E+01	16	.0000E+00	17	.0000E+00	18	.0000E+00	19	.0000E+00	20	.0000E+00	21	.0000E+00
22	.0000E+00	23	.0000E+00	24	.0000E+00								

DAY OF WEEK = FRIDAY

1	.0000E+00	2	.0000E+00	3	.0000E+00	4	.0000E+00	5	.0000E+00	6	.0000E+00	7	.0000E+00
8	.1000E+01	9	.1000E+01	10	.1000E+01	11	.1000E+01	12	.1000E+01	13	.1000E+01	14	.1000E+01
15	.1000E+01	16	.0000E+00	17	.0000E+00	18	.0000E+00	19	.0000E+00	20	.0000E+00	21	.0000E+00
22	.0000E+00	23	.0000E+00	24	.0000E+00								

DAY OF WEEK = SATURDAY

1	.0000E+00	2	.0000E+00	3	.0000E+00	4	.0000E+00	5	.0000E+00	6	.0000E+00	7	.0000E+00
8	.0000E+00	9	.0000E+00	10	.0000E+00	11	.0000E+00	12	.0000E+00	13	.0000E+00	14	.0000E+00
15	.0000E+00	16	.0000E+00	17	.0000E+00	18	.0000E+00	19	.0000E+00	20	.0000E+00	21	.0000E+00
22	.0000E+00	23	.0000E+00	24	.0000E+00								

DAY OF WEEK = SUNDAY

1	.0000E+00	2	.0000E+00	3	.0000E+00	4	.0000E+00	5	.0000E+00	6	.0000E+00	7	.0000E+00
8	.0000E+00	9	.0000E+00	10	.0000E+00	11	.0000E+00	12	.0000E+00	13	.0000E+00	14	.0000E+00
15	.0000E+00	16	.0000E+00	17	.0000E+00	18	.0000E+00	19	.0000E+00	20	.0000E+00	21	.0000E+00
22	.0000E+00	23	.0000E+00	24	.0000E+00								

.1000E+01 15 .1000E+01 16 .0000E+00
17 .0000E+00 18 .0000E+00 19 .0000E+00 20 .0000E+00 21 .0000E+00 22
.0000E+00 23 .0000E+00 24 .0000E+00

DAY OF WEEK = FRIDAY

1 .0000E+00 2 .0000E+00 3 .0000E+00 4 .0000E+00 5 .0000E+00 6
.0000E+00 7 .0000E+00 8 .1000E+01
9 .1000E+01 10 .1000E+01 11 .1000E+01 12 .1000E+01 13 .1000E+01 14
.1000E+01 15 .1000E+01 16 .0000E+00
17 .0000E+00 18 .0000E+00 19 .0000E+00 20 .0000E+00 21 .0000E+00 22
.0000E+00 23 .0000E+00 24 .0000E+00

DAY OF WEEK = SATURDAY

1 .0000E+00 2 .0000E+00 3 .0000E+00 4 .0000E+00 5 .0000E+00 6
.0000E+00 7 .0000E+00 8 .0000E+00
9 .0000E+00 10 .0000E+00 11 .0000E+00 12 .0000E+00 13 .0000E+00 14
.0000E+00 15 .0000E+00 16 .0000E+00
17 .0000E+00 18 .0000E+00 19 .0000E+00 20 .0000E+00 21 .0000E+00 22
.0000E+00 23 .0000E+00 24 .0000E+00

DAY OF WEEK = SUNDAY

1 .0000E+00 2 .0000E+00 3 .0000E+00 4 .0000E+00 5 .0000E+00 6
.0000E+00 7 .0000E+00 8 .0000E+00
9 .0000E+00 10 .0000E+00 11 .0000E+00 12 .0000E+00 13 .0000E+00 14
.0000E+00 15 .0000E+00 16 .0000E+00
17 .0000E+00 18 .0000E+00 19 .0000E+00 20 .0000E+00 21 .0000E+00 22
.0000E+00 23 .0000E+00 24 .0000E+00

*** MODELOPTs: RegDFAULT CONC ELEV URBAN ADJ_U*

* SOURCE EMISSION RATE SCALARS WHICH VARY DIURNALLY AND BY DAY OF WEEK (HRDOW7) *

SOURCE ID = L0000174 ; SOURCE TYPE = VOLUME :

HOUR SCALAR HOUR SCALAR HOUR SCALAR HOUR SCALAR HOUR SCALAR HOUR SCALAR HOUR SCALAR HOUR SCALAR

- - - -

DAY OF WEEK = FRIDAY

1 .0000E+00 2 .0000E+00 3 .0000E+00 4 .0000E+00 5 .0000E+00 6 .0000E+00 7 .0000E+00 8 .1000E+01
9 .1000E+01 10 .1000E+01 11 .1000E+01 12 .1000E+01 13 .1000E+01 14 .1000E+01 15 .1000E+01 16 .0000E+00
17 .0000E+00 18 .0000E+00 19 .0000E+00 20 .0000E+00 21 .0000E+00 22 .0000E+00 23 .0000E+00 24 .0000E+00

DAY OF WEEK = SATURDAY

1 .0000E+00 2 .0000E+00 3 .0000E+00 4 .0000E+00 5 .0000E+00 6 .0000E+00 7 .0000E+00 8 .0000E+00
9 .0000E+00 10 .0000E+00 11 .0000E+00 12 .0000E+00 13 .0000E+00 14 .0000E+00 15 .0000E+00 16 .0000E+00
17 .0000E+00 18 .0000E+00 19 .0000E+00 20 .0000E+00 21 .0000E+00 22 .0000E+00 23 .0000E+00 24 .0000E+00

DAY OF WEEK = SUNDAY

1 .0000E+00 2 .0000E+00 3 .0000E+00 4 .0000E+00 5 .0000E+00 6 .0000E+00 7 .0000E+00 8 .0000E+00
9 .0000E+00 10 .0000E+00 11 .0000E+00 12 .0000E+00 13 .0000E+00 14 .0000E+00 15 .0000E+00 16 .0000E+00
17 .0000E+00 18 .0000E+00 19 .0000E+00 20 .0000E+00 21 .0000E+00 22 .0000E+00 23 .0000E+00 24 .0000E+00

* SOURCE EMISSION RATE SCALARS WHICH VARY DIURNALLY AND BY DAY OF WEEK (HRDOW7) *

SOURCE ID = L0000175 ; SOURCE TYPE = VOLUME :

HOUR SCALAR HOUR SCALAR HOUR SCALAR HOUR SCALAR HOUR SCALAR HOUR SCALAR HOUR SCALAR HOUR SCALAR

- - - -

DAY OF WEEK = FRIDAY

1 .0000E+00 2 .0000E+00 3 .0000E+00 4 .0000E+00 5 .0000E+00 6 .0000E+00 7 .0000E+00 8 .1000E+01
9 .1000E+01 10 .1000E+01 11 .1000E+01 12 .1000E+01 13 .1000E+01 14 .1000E+01 15 .1000E+01 16 .0000E+00
17 .0000E+00 18 .0000E+00 19 .0000E+00 20 .0000E+00 21 .0000E+00 22 .0000E+00 23 .0000E+00 24 .0000E+00

DAY OF WEEK = SATURDAY

1 .0000E+00 2 .0000E+00 3 .0000E+00 4 .0000E+00 5 .0000E+00 6 .0000E+00 7 .0000E+00 8 .0000E+00
9 .0000E+00 10 .0000E+00 11 .0000E+00 12 .0000E+00 13 .0000E+00 14 .0000E+00 15 .0000E+00 16 .0000E+00
17 .0000E+00 18 .0000E+00 19 .0000E+00 20 .0000E+00 21 .0000E+00 22 .0000E+00 23 .0000E+00 24 .0000E+00

DAY OF WEEK = SUNDAY

1 .0000E+00 2 .0000E+00 3 .0000E+00 4 .0000E+00 5 .0000E+00 6 .0000E+00 7 .0000E+00 8 .0000E+00
9 .0000E+00 10 .0000E+00 11 .0000E+00 12 .0000E+00 13 .0000E+00 14 .0000E+00 15 .0000E+00 16 .0000E+00
17 .0000E+00 18 .0000E+00 19 .0000E+00 20 .0000E+00 21 .0000E+00 22 .0000E+00 23 .0000E+00 24 .0000E+00

*** MODELOPTs: RegDFAULT CONC ELEV URBAN ADJ_U*

* SOURCE EMISSION RATE SCALARS WHICH VARY DIURNALLY AND BY DAY OF WEEK (HRDOW7) *

SOURCE ID = L0000176 ; SOURCE TYPE = VOLUME :

HOUR SCALAR HOUR SCALAR HOUR SCALAR HOUR SCALAR HOUR SCALAR HOUR SCALAR HOUR SCALAR HOUR SCALAR

- - - -

DAY OF WEEK = FRIDAY

1 .0000E+00 2 .0000E+00 3 .0000E+00 4 .0000E+00 5 .0000E+00 6 .0000E+00 7 .0000E+00 8 .1000E+01

9 .1000E+01 10 .1000E+01 11 .1000E+01 12 .1000E+01 13 .1000E+01 14 .1000E+01 15 .1000E+01 16 .0000E+00

17 .0000E+00 18 .0000E+00 19 .0000E+00 20 .0000E+00 21 .0000E+00 22 .0000E+00 23 .0000E+00 24 .0000E+00

DAY OF WEEK = SATURDAY

1 .0000E+00 2 .0000E+00 3 .0000E+00 4 .0000E+00 5 .0000E+00 6 .0000E+00 7 .0000E+00 8 .0000E+00

9 .0000E+00 10 .0000E+00 11 .0000E+00 12 .0000E+00 13 .0000E+00 14 .0000E+00 15 .0000E+00 16 .0000E+00

17 .0000E+00 18 .0000E+00 19 .0000E+00 20 .0000E+00 21 .0000E+00 22 .0000E+00 23 .0000E+00 24 .0000E+00

DAY OF WEEK = SUNDAY

1 .0000E+00 2 .0000E+00 3 .0000E+00 4 .0000E+00 5 .0000E+00 6 .0000E+00 7 .0000E+00 8 .0000E+00

9 .0000E+00 10 .0000E+00 11 .0000E+00 12 .0000E+00 13 .0000E+00 14 .0000E+00 15 .0000E+00 16 .0000E+00

17 .0000E+00 18 .0000E+00 19 .0000E+00 20 .0000E+00 21 .0000E+00 22 .0000E+00 23 .0000E+00 24 .0000E+00

*** MODELOPTs: RegDFAULT CONC ELEV URBAN ADJ_U*

* SOURCE EMISSION RATE SCALARS WHICH VARY DIURNALLY AND BY DAY OF WEEK (HRDOW7) *

SOURCE ID = L0000177 ; SOURCE TYPE = VOLUME :

HOUR SCALAR HOUR SCALAR HOUR SCALAR HOUR SCALAR HOUR SCALAR HOUR SCALAR HOUR SCALAR

- - - -

* SOURCE EMISSION RATE SCALARS WHICH VARY DIURNALLY AND BY DAY OF WEEK (HRDOW7) *

SOURCE ID = L0000178 ; SOURCE TYPE = VOLUME :

HOUR	SCALAR	HOUR	SCALAR	HOUR	SCALAR	HOUR	SCALAR	HOUR	SCALAR	HOUR	SCALAR	HOUR	SCALAR

DAY OF WEEK = MONDAY

1	.0000E+00	2	.0000E+00	3	.0000E+00	4	.0000E+00	5	.0000E+00	6	.0000E+00	7	.0000E+00
8	.1000E+01	9	.1000E+01	10	.1000E+01	11	.1000E+01	12	.1000E+01	13	.1000E+01	14	.1000E+01
15	.1000E+01	16	.0000E+00	17	.0000E+00	18	.0000E+00	19	.0000E+00	20	.0000E+00	21	.0000E+00
22	.0000E+00	23	.0000E+00	24	.0000E+00								

DAY OF WEEK = TUESDAY

1	.0000E+00	2	.0000E+00	3	.0000E+00	4	.0000E+00	5	.0000E+00	6	.0000E+00	7	.0000E+00
8	.1000E+01	9	.1000E+01	10	.1000E+01	11	.1000E+01	12	.1000E+01	13	.1000E+01	14	.1000E+01
15	.1000E+01	16	.0000E+00	17	.0000E+00	18	.0000E+00	19	.0000E+00	20	.0000E+00	21	.0000E+00
22	.0000E+00	23	.0000E+00	24	.0000E+00								

DAY OF WEEK = WEDNESDY

1	.0000E+00	2	.0000E+00	3	.0000E+00	4	.0000E+00	5	.0000E+00	6	.0000E+00	7	.0000E+00
8	.1000E+01	9	.1000E+01	10	.1000E+01	11	.1000E+01	12	.1000E+01	13	.1000E+01	14	.1000E+01
15	.1000E+01	16	.0000E+00	17	.0000E+00	18	.0000E+00	19	.0000E+00	20	.0000E+00	21	.0000E+00
22	.0000E+00	23	.0000E+00	24	.0000E+00								

DAY OF WEEK = THURSDAY

1	.0000E+00	2	.0000E+00	3	.0000E+00	4	.0000E+00	5	.0000E+00	6	.0000E+00	7	.0000E+00
8	.1000E+01	9	.1000E+01	10	.1000E+01	11	.1000E+01	12	.1000E+01	13	.1000E+01	14	.1000E+01
15	.1000E+01	16	.0000E+00	17	.0000E+00	18	.0000E+00	19	.0000E+00	20	.0000E+00	21	.0000E+00
22	.0000E+00	23	.0000E+00	24	.0000E+00								

DAY OF WEEK = FRIDAY

1	.0000E+00	2	.0000E+00	3	.0000E+00	4	.0000E+00	5	.0000E+00	6	.0000E+00	7	.0000E+00

.0000E+00 7 .0000E+00 8 .1000E+01
9 .1000E+01 10 .1000E+01 11 .1000E+01 12 .1000E+01 13 .1000E+01 14
.1000E+01 15 .1000E+01 16 .0000E+00
17 .0000E+00 18 .0000E+00 19 .0000E+00 20 .0000E+00 21 .0000E+00 22
.0000E+00 23 .0000E+00 24 .0000E+00

DAY OF WEEK = SATURDAY

1 .0000E+00 2 .0000E+00 3 .0000E+00 4 .0000E+00 5 .0000E+00 6
.0000E+00 7 .0000E+00 8 .0000E+00
9 .0000E+00 10 .0000E+00 11 .0000E+00 12 .0000E+00 13 .0000E+00 14
.0000E+00 15 .0000E+00 16 .0000E+00
17 .0000E+00 18 .0000E+00 19 .0000E+00 20 .0000E+00 21 .0000E+00 22
.0000E+00 23 .0000E+00 24 .0000E+00

DAY OF WEEK = SUNDAY

1 .0000E+00 2 .0000E+00 3 .0000E+00 4 .0000E+00 5 .0000E+00 6
.0000E+00 7 .0000E+00 8 .0000E+00
9 .0000E+00 10 .0000E+00 11 .0000E+00 12 .0000E+00 13 .0000E+00 14
.0000E+00 15 .0000E+00 16 .0000E+00
17 .0000E+00 18 .0000E+00 19 .0000E+00 20 .0000E+00 21 .0000E+00 22
.0000E+00 23 .0000E+00 24 .0000E+00

*** MODELOPTs: RegDFAULT CONC ELEV URBAN ADJ_U*

* SOURCE EMISSION RATE SCALARS WHICH VARY DIURNALLY AND BY DAY OF WEEK (HRDOW7) *

SOURCE ID = L0000179 ; SOURCE TYPE = VOLUME :

HOUR	SCALAR	HOUR	SCALAR	HOUR	SCALAR	HOUR	SCALAR	HOUR	SCALAR	HOUR	SCALAR	HOUR	SCALAR

DAY OF WEEK = MONDAY

1 .0000E+00 2 .0000E+00 3 .0000E+00 4 .0000E+00 5 .0000E+00 6
.0000E+00 7 .0000E+00 8 .1000E+01
9 .1000E+01 10 .1000E+01 11 .1000E+01 12 .1000E+01 13 .1000E+01 14
.1000E+01 15 .1000E+01 16 .0000E+00
17 .0000E+00 18 .0000E+00 19 .0000E+00 20 .0000E+00 21 .0000E+00 22
.0000E+00 23 .0000E+00 24 .0000E+00

DAY OF WEEK = TUESDAY

1 .0000E+00 2 .0000E+00 3 .0000E+00 4 .0000E+00 5 .0000E+00 6
.0000E+00 7 .0000E+00 8 .1000E+01
9 .1000E+01 10 .1000E+01 11 .1000E+01 12 .1000E+01 13 .1000E+01 14
.1000E+01 15 .1000E+01 16 .0000E+00
17 .0000E+00 18 .0000E+00 19 .0000E+00 20 .0000E+00 21 .0000E+00 22
.0000E+00 23 .0000E+00 24 .0000E+00

DAY OF WEEK = WEDNESDY

1 .0000E+00 2 .0000E+00 3 .0000E+00 4 .0000E+00 5 .0000E+00 6
.0000E+00 7 .0000E+00 8 .1000E+01
9 .1000E+01 10 .1000E+01 11 .1000E+01 12 .1000E+01 13 .1000E+01 14
.1000E+01 15 .1000E+01 16 .0000E+00
17 .0000E+00 18 .0000E+00 19 .0000E+00 20 .0000E+00 21 .0000E+00 22
.0000E+00 23 .0000E+00 24 .0000E+00

DAY OF WEEK = THURSDAY

1 .0000E+00 2 .0000E+00 3 .0000E+00 4 .0000E+00 5 .0000E+00 6
.0000E+00 7 .0000E+00 8 .1000E+01
9 .1000E+01 10 .1000E+01 11 .1000E+01 12 .1000E+01 13 .1000E+01 14
.1000E+01 15 .1000E+01 16 .0000E+00
17 .0000E+00 18 .0000E+00 19 .0000E+00 20 .0000E+00 21 .0000E+00 22
.0000E+00 23 .0000E+00 24 .0000E+00

DAY OF WEEK = FRIDAY

1 .0000E+00 2 .0000E+00 3 .0000E+00 4 .0000E+00 5 .0000E+00 6
.0000E+00 7 .0000E+00 8 .1000E+01

9 .1000E+01 10 .1000E+01 11 .1000E+01 12 .1000E+01 13 .1000E+01 14
.1000E+01 15 .1000E+01 16 .0000E+00
17 .0000E+00 18 .0000E+00 19 .0000E+00 20 .0000E+00 21 .0000E+00 22
.0000E+00 23 .0000E+00 24 .0000E+00

DAY OF WEEK = SATURDAY

1 .0000E+00 2 .0000E+00 3 .0000E+00 4 .0000E+00 5 .0000E+00 6
.0000E+00 7 .0000E+00 8 .0000E+00
9 .0000E+00 10 .0000E+00 11 .0000E+00 12 .0000E+00 13 .0000E+00 14
.0000E+00 15 .0000E+00 16 .0000E+00
17 .0000E+00 18 .0000E+00 19 .0000E+00 20 .0000E+00 21 .0000E+00 22
.0000E+00 23 .0000E+00 24 .0000E+00

DAY OF WEEK = SUNDAY

1 .0000E+00 2 .0000E+00 3 .0000E+00 4 .0000E+00 5 .0000E+00 6
.0000E+00 7 .0000E+00 8 .0000E+00
9 .0000E+00 10 .0000E+00 11 .0000E+00 12 .0000E+00 13 .0000E+00 14
.0000E+00 15 .0000E+00 16 .0000E+00
17 .0000E+00 18 .0000E+00 19 .0000E+00 20 .0000E+00 21 .0000E+00 22
.0000E+00 23 .0000E+00 24 .0000E+00

*** MODELOPTs: RegDFAULT CONC ELEV URBAN ADJ_U*

* SOURCE EMISSION RATE SCALARS WHICH VARY DIURNALLY AND BY DAY OF WEEK (HRDOW7) *

SOURCE ID = L0000180 ; SOURCE TYPE = VOLUME :

HOUR SCALAR HOUR SCALAR HOUR SCALAR HOUR SCALAR HOUR SCALAR HOUR SCALAR HOUR SCALAR

- - - -

.1000E+01 15 .1000E+01 16 .0000E+00
17 .0000E+00 18 .0000E+00 19 .0000E+00 20 .0000E+00 21 .0000E+00 22
.0000E+00 23 .0000E+00 24 .0000E+00

DAY OF WEEK = SATURDAY

1 .0000E+00 2 .0000E+00 3 .0000E+00 4 .0000E+00 5 .0000E+00 6
.0000E+00 7 .0000E+00 8 .0000E+00
9 .0000E+00 10 .0000E+00 11 .0000E+00 12 .0000E+00 13 .0000E+00 14
.0000E+00 15 .0000E+00 16 .0000E+00
17 .0000E+00 18 .0000E+00 19 .0000E+00 20 .0000E+00 21 .0000E+00 22
.0000E+00 23 .0000E+00 24 .0000E+00

DAY OF WEEK = SUNDAY

1 .0000E+00 2 .0000E+00 3 .0000E+00 4 .0000E+00 5 .0000E+00 6
.0000E+00 7 .0000E+00 8 .0000E+00
9 .0000E+00 10 .0000E+00 11 .0000E+00 12 .0000E+00 13 .0000E+00 14
.0000E+00 15 .0000E+00 16 .0000E+00
17 .0000E+00 18 .0000E+00 19 .0000E+00 20 .0000E+00 21 .0000E+00 22
.0000E+00 23 .0000E+00 24 .0000E+00

*** MODELOPTs: RegDFAULT CONC ELEV URBAN ADJ_U*

* SOURCE EMISSION RATE SCALARS WHICH VARY DIURNALLY AND BY DAY OF WEEK (HRDOW7) *

SOURCE ID = L0000181 ; SOURCE TYPE = VOLUME :

HOUR	SCALAR	HOUR	SCALAR	HOUR	SCALAR	HOUR	SCALAR	HOUR	SCALAR	HOUR	SCALAR	HOUR	SCALAR

DAY OF WEEK = MONDAY

1 .0000E+00 2 .0000E+00 3 .0000E+00 4 .0000E+00 5 .0000E+00 6
.0000E+00 7 .0000E+00 8 .1000E+01
9 .1000E+01 10 .1000E+01 11 .1000E+01 12 .1000E+01 13 .1000E+01 14
.1000E+01 15 .1000E+01 16 .0000E+00
17 .0000E+00 18 .0000E+00 19 .0000E+00 20 .0000E+00 21 .0000E+00 22
.0000E+00 23 .0000E+00 24 .0000E+00

DAY OF WEEK = TUESDAY

1 .0000E+00 2 .0000E+00 3 .0000E+00 4 .0000E+00 5 .0000E+00 6
.0000E+00 7 .0000E+00 8 .1000E+01
9 .1000E+01 10 .1000E+01 11 .1000E+01 12 .1000E+01 13 .1000E+01 14
.1000E+01 15 .1000E+01 16 .0000E+00
17 .0000E+00 18 .0000E+00 19 .0000E+00 20 .0000E+00 21 .0000E+00 22
.0000E+00 23 .0000E+00 24 .0000E+00

DAY OF WEEK = WEDNESDY

1 .0000E+00 2 .0000E+00 3 .0000E+00 4 .0000E+00 5 .0000E+00 6
.0000E+00 7 .0000E+00 8 .1000E+01
9 .1000E+01 10 .1000E+01 11 .1000E+01 12 .1000E+01 13 .1000E+01 14
.1000E+01 15 .1000E+01 16 .0000E+00
17 .0000E+00 18 .0000E+00 19 .0000E+00 20 .0000E+00 21 .0000E+00 22
.0000E+00 23 .0000E+00 24 .0000E+00

DAY OF WEEK = THURSDAY

1 .0000E+00 2 .0000E+00 3 .0000E+00 4 .0000E+00 5 .0000E+00 6
.0000E+00 7 .0000E+00 8 .1000E+01
9 .1000E+01 10 .1000E+01 11 .1000E+01 12 .1000E+01 13 .1000E+01 14
.1000E+01 15 .1000E+01 16 .0000E+00
17 .0000E+00 18 .0000E+00 19 .0000E+00 20 .0000E+00 21 .0000E+00 22
.0000E+00 23 .0000E+00 24 .0000E+00

DAY OF WEEK = FRIDAY

1 .0000E+00 2 .0000E+00 3 .0000E+00 4 .0000E+00 5 .0000E+00 6
.0000E+00 7 .0000E+00 8 .1000E+01
9 .1000E+01 10 .1000E+01 11 .1000E+01 12 .1000E+01 13 .1000E+01 14
.1000E+01 15 .1000E+01 16 .0000E+00

17 .0000E+00 18 .0000E+00 19 .0000E+00 20 .0000E+00 21 .0000E+00 22 .0000E+00 23 .0000E+00 24 .0000E+00

DAY OF WEEK = SATURDAY

1 .0000E+00 2 .0000E+00 3 .0000E+00 4 .0000E+00 5 .0000E+00 6 .0000E+00 7 .0000E+00 8 .0000E+00

9 .0000E+00 10 .0000E+00 11 .0000E+00 12 .0000E+00 13 .0000E+00 14 .0000E+00 15 .0000E+00 16 .0000E+00

17 .0000E+00 18 .0000E+00 19 .0000E+00 20 .0000E+00 21 .0000E+00 22 .0000E+00 23 .0000E+00 24 .0000E+00

DAY OF WEEK = SUNDAY

1 .0000E+00 2 .0000E+00 3 .0000E+00 4 .0000E+00 5 .0000E+00 6 .0000E+00 7 .0000E+00 8 .0000E+00

9 .0000E+00 10 .0000E+00 11 .0000E+00 12 .0000E+00 13 .0000E+00 14 .0000E+00 15 .0000E+00 16 .0000E+00

17 .0000E+00 18 .0000E+00 19 .0000E+00 20 .0000E+00 21 .0000E+00 22 .0000E+00 23 .0000E+00 24 .0000E+00

*** MODELOPTs: RegDFAULT CONC ELEV URBAN ADJ_U*

* SOURCE EMISSION RATE SCALARS WHICH VARY DIURNALLY AND BY DAY OF WEEK (HRDOW7) *

SOURCE ID = L0000182 ; SOURCE TYPE = VOLUME :

HOUR SCALAR HOUR SCALAR HOUR SCALAR HOUR SCALAR HOUR SCALAR HOUR SCALAR HOUR SCALAR

- - - -

DAY OF WEEK = SATURDAY

1 .0000E+00 2 .0000E+00 3 .0000E+00 4 .0000E+00 5 .0000E+00 6 .0000E+00 7 .0000E+00 8 .0000E+00
9 .0000E+00 10 .0000E+00 11 .0000E+00 12 .0000E+00 13 .0000E+00 14 .0000E+00 15 .0000E+00 16 .0000E+00
17 .0000E+00 18 .0000E+00 19 .0000E+00 20 .0000E+00 21 .0000E+00 22 .0000E+00 23 .0000E+00 24 .0000E+00

DAY OF WEEK = SUNDAY

1 .0000E+00 2 .0000E+00 3 .0000E+00 4 .0000E+00 5 .0000E+00 6 .0000E+00 7 .0000E+00 8 .0000E+00
9 .0000E+00 10 .0000E+00 11 .0000E+00 12 .0000E+00 13 .0000E+00 14 .0000E+00 15 .0000E+00 16 .0000E+00
17 .0000E+00 18 .0000E+00 19 .0000E+00 20 .0000E+00 21 .0000E+00 22 .0000E+00 23 .0000E+00 24 .0000E+00

*** MODELOPTs: RegDFAULT CONC ELEV URBAN ADJ_U*

* SOURCE EMISSION RATE SCALARS WHICH VARY DIURNALLY AND BY DAY OF WEEK (HRDOW7) *

SOURCE ID = L0000183 ; SOURCE TYPE = VOLUME :

HOUR SCALAR HOUR SCALAR HOUR SCALAR HOUR SCALAR HOUR SCALAR HOUR SCALAR HOUR SCALAR HOUR SCALAR

DAY OF WEEK = MONDAY

1 .0000E+00 2 .0000E+00 3 .0000E+00 4 .0000E+00 5 .0000E+00 6 .0000E+00 7 .0000E+00 8 .1000E+01
9 .1000E+01 10 .1000E+01 11 .1000E+01 12 .1000E+01 13 .1000E+01 14 .1000E+01 15 .1000E+01 16 .0000E+00
17 .0000E+00 18 .0000E+00 19 .0000E+00 20 .0000E+00 21 .0000E+00 22 .0000E+00 23 .0000E+00 24 .0000E+00

DAY OF WEEK = TUESDAY

1 .0000E+00 2 .0000E+00 3 .0000E+00 4 .0000E+00 5 .0000E+00 6 .0000E+00 7 .0000E+00 8 .1000E+01
9 .1000E+01 10 .1000E+01 11 .1000E+01 12 .1000E+01 13 .1000E+01 14 .1000E+01 15 .1000E+01 16 .0000E+00
17 .0000E+00 18 .0000E+00 19 .0000E+00 20 .0000E+00 21 .0000E+00 22 .0000E+00 23 .0000E+00 24 .0000E+00

DAY OF WEEK = WEDNESDY

1 .0000E+00 2 .0000E+00 3 .0000E+00 4 .0000E+00 5 .0000E+00 6 .0000E+00 7 .0000E+00 8 .1000E+01
9 .1000E+01 10 .1000E+01 11 .1000E+01 12 .1000E+01 13 .1000E+01 14 .1000E+01 15 .1000E+01 16 .0000E+00
17 .0000E+00 18 .0000E+00 19 .0000E+00 20 .0000E+00 21 .0000E+00 22 .0000E+00 23 .0000E+00 24 .0000E+00

DAY OF WEEK = THURSDAY

1 .0000E+00 2 .0000E+00 3 .0000E+00 4 .0000E+00 5 .0000E+00 6 .0000E+00 7 .0000E+00 8 .1000E+01
9 .1000E+01 10 .1000E+01 11 .1000E+01 12 .1000E+01 13 .1000E+01 14 .1000E+01 15 .1000E+01 16 .0000E+00
17 .0000E+00 18 .0000E+00 19 .0000E+00 20 .0000E+00 21 .0000E+00 22 .0000E+00 23 .0000E+00 24 .0000E+00

DAY OF WEEK = FRIDAY

1 .0000E+00 2 .0000E+00 3 .0000E+00 4 .0000E+00 5 .0000E+00 6 .0000E+00 7 .0000E+00 8 .1000E+01
9 .1000E+01 10 .1000E+01 11 .1000E+01 12 .1000E+01 13 .1000E+01 14 .1000E+01 15 .1000E+01 16 .0000E+00
17 .0000E+00 18 .0000E+00 19 .0000E+00 20 .0000E+00 21 .0000E+00 22 .0000E+00 23 .0000E+00 24 .0000E+00

DAY OF WEEK = SATURDAY

1 .0000E+00 2 .0000E+00 3 .0000E+00 4 .0000E+00 5 .0000E+00 6 .0000E+00 7 .0000E+00 8 .0000E+00

9 .0000E+00 10 .0000E+00 11 .0000E+00 12 .0000E+00 13 .0000E+00 14 .0000E+00 15 .0000E+00 16 .0000E+00

17 .0000E+00 18 .0000E+00 19 .0000E+00 20 .0000E+00 21 .0000E+00 22 .0000E+00 23 .0000E+00 24 .0000E+00

DAY OF WEEK = SUNDAY

1 .0000E+00 2 .0000E+00 3 .0000E+00 4 .0000E+00 5 .0000E+00 6 .0000E+00 7 .0000E+00 8 .0000E+00

9 .0000E+00 10 .0000E+00 11 .0000E+00 12 .0000E+00 13 .0000E+00 14 .0000E+00 15 .0000E+00 16 .0000E+00

17 .0000E+00 18 .0000E+00 19 .0000E+00 20 .0000E+00 21 .0000E+00 22 .0000E+00 23 .0000E+00 24 .0000E+00

*** MODELOPTs: RegDFAULT CONC ELEV URBAN ADJ_U*

* SOURCE EMISSION RATE SCALARS WHICH VARY DIURNALLY AND BY DAY OF WEEK (HRDOW7) *

SOURCE ID = L0000184 ; SOURCE TYPE = VOLUME :

HOUR SCALAR HOUR SCALAR HOUR SCALAR HOUR SCALAR HOUR SCALAR HOUR SCALAR HOUR SCALAR HOUR SCALAR

\- - - -

1 .0000E+00 2 .0000E+00 3 .0000E+00 4 .0000E+00 5 .0000E+00 6
.0000E+00 7 .0000E+00 8 .0000E+00
9 .0000E+00 10 .0000E+00 11 .0000E+00 12 .0000E+00 13 .0000E+00 14
.0000E+00 15 .0000E+00 16 .0000E+00
17 .0000E+00 18 .0000E+00 19 .0000E+00 20 .0000E+00 21 .0000E+00 22
.0000E+00 23 .0000E+00 24 .0000E+00

DAY OF WEEK = SUNDAY

1 .0000E+00 2 .0000E+00 3 .0000E+00 4 .0000E+00 5 .0000E+00 6
.0000E+00 7 .0000E+00 8 .0000E+00
9 .0000E+00 10 .0000E+00 11 .0000E+00 12 .0000E+00 13 .0000E+00 14
.0000E+00 15 .0000E+00 16 .0000E+00
17 .0000E+00 18 .0000E+00 19 .0000E+00 20 .0000E+00 21 .0000E+00 22
.0000E+00 23 .0000E+00 24 .0000E+00

* SOURCE EMISSION RATE SCALARS WHICH VARY DIURNALLY AND BY DAY OF WEEK (HRDOW7) *

SOURCE ID = L0000185 ; SOURCE TYPE = VOLUME :

HOUR SCALAR HOUR SCALAR HOUR SCALAR HOUR SCALAR HOUR SCALAR HOUR SCALAR HOUR SCALAR HOUR SCALAR

- - - -

* SOURCE EMISSION RATE SCALARS WHICH VARY DIURNALLY AND BY DAY OF WEEK (HRDOW7) *

SOURCE ID = L0000186 ; SOURCE TYPE = VOLUME :

HOUR	SCALAR	HOUR	SCALAR	HOUR	SCALAR	HOUR	SCALAR	HOUR	SCALAR	HOUR	SCALAR	HOUR	SCALAR	HOUR	SCALAR

DAY OF WEEK = MONDAY

1	.0000E+00	2	.0000E+00	3	.0000E+00	4	.0000E+00	5	.0000E+00	6	.0000E+00	7	.0000E+00	8	.1000E+01
9	.1000E+01	10	.1000E+01	11	.1000E+01	12	.1000E+01	13	.1000E+01	14	.1000E+01	15	.1000E+01	16	.0000E+00
17	.0000E+00	18	.0000E+00	19	.0000E+00	20	.0000E+00	21	.0000E+00	22	.0000E+00	23	.0000E+00	24	.0000E+00

DAY OF WEEK = TUESDAY

1	.0000E+00	2	.0000E+00	3	.0000E+00	4	.0000E+00	5	.0000E+00	6	.0000E+00	7	.0000E+00	8	.1000E+01
9	.1000E+01	10	.1000E+01	11	.1000E+01	12	.1000E+01	13	.1000E+01	14	.1000E+01	15	.1000E+01	16	.0000E+00
17	.0000E+00	18	.0000E+00	19	.0000E+00	20	.0000E+00	21	.0000E+00	22	.0000E+00	23	.0000E+00	24	.0000E+00

DAY OF WEEK = WEDNESDY

1	.0000E+00	2	.0000E+00	3	.0000E+00	4	.0000E+00	5	.0000E+00	6	.0000E+00	7	.0000E+00	8	.1000E+01
9	.1000E+01	10	.1000E+01	11	.1000E+01	12	.1000E+01	13	.1000E+01	14	.1000E+01	15	.1000E+01	16	.0000E+00
17	.0000E+00	18	.0000E+00	19	.0000E+00	20	.0000E+00	21	.0000E+00	22	.0000E+00	23	.0000E+00	24	.0000E+00

DAY OF WEEK = THURSDAY

1	.0000E+00	2	.0000E+00	3	.0000E+00	4	.0000E+00	5	.0000E+00	6	.0000E+00	7	.0000E+00	8	.1000E+01
9	.1000E+01	10	.1000E+01	11	.1000E+01	12	.1000E+01	13	.1000E+01	14	.1000E+01	15	.1000E+01	16	.0000E+00
17	.0000E+00	18	.0000E+00	19	.0000E+00	20	.0000E+00	21	.0000E+00	22	.0000E+00	23	.0000E+00	24	.0000E+00

DAY OF WEEK = FRIDAY

1	.0000E+00	2	.0000E+00	3	.0000E+00	4	.0000E+00	5	.0000E+00	6	.0000E+00	7	.0000E+00	8	.1000E+01
9	.1000E+01	10	.1000E+01	11	.1000E+01	12	.1000E+01	13	.1000E+01	14	.1000E+01	15	.1000E+01	16	.0000E+00
17	.0000E+00	18	.0000E+00	19	.0000E+00	20	.0000E+00	21	.0000E+00	22	.0000E+00	23	.0000E+00	24	.0000E+00

DAY OF WEEK = SATURDAY

1	.0000E+00	2	.0000E+00	3	.0000E+00	4	.0000E+00	5	.0000E+00	6	.0000E+00	7	.0000E+00	8	.0000E+00

* SOURCE EMISSION RATE SCALARS WHICH VARY DIURNALLY AND BY DAY OF WEEK (HRDOW7) *

SOURCE ID = L0000187 ; SOURCE TYPE = VOLUME :

HOUR	SCALAR	HOUR	SCALAR	HOUR	SCALAR	HOUR	SCALAR	HOUR	SCALAR	HOUR	SCALAR
HOUR	SCALAR	HOUR	SCALAR	HOUR	SCALAR						

DAY OF WEEK = MONDAY

1	.0000E+00	2	.0000E+00	3	.0000E+00	4	.0000E+00	5	.0000E+00	6	.0000E+00
7	.0000E+00	8	.1000E+01	9	.1000E+01	10	.1000E+01	11	.1000E+01	12	.1000E+01
13	.1000E+01	14	.1000E+01	15	.1000E+01	16	.0000E+00	17	.0000E+00	18	.0000E+00
19	.0000E+00	20	.0000E+00	21	.0000E+00	22	.0000E+00	23	.0000E+00	24	.0000E+00

DAY OF WEEK = TUESDAY

1	.0000E+00	2	.0000E+00	3	.0000E+00	4	.0000E+00	5	.0000E+00	6	.0000E+00
7	.0000E+00	8	.1000E+01	9	.1000E+01	10	.1000E+01	11	.1000E+01	12	.1000E+01
13	.1000E+01	14	.1000E+01	15	.1000E+01	16	.0000E+00	17	.0000E+00	18	.0000E+00
19	.0000E+00	20	.0000E+00	21	.0000E+00	22	.0000E+00	23	.0000E+00	24	.0000E+00

DAY OF WEEK = WEDNESDY

1	.0000E+00	2	.0000E+00	3	.0000E+00	4	.0000E+00	5	.0000E+00	6	.0000E+00
7	.0000E+00	8	.1000E+01	9	.1000E+01	10	.1000E+01	11	.1000E+01	12	.1000E+01
13	.1000E+01	14	.1000E+01	15	.1000E+01	16	.0000E+00	17	.0000E+00	18	.0000E+00
19	.0000E+00	20	.0000E+00	21	.0000E+00	22	.0000E+00	23	.0000E+00	24	.0000E+00

DAY OF WEEK = THURSDAY

1	.0000E+00	2	.0000E+00	3	.0000E+00	4	.0000E+00	5	.0000E+00	6	.0000E+00
7	.0000E+00	8	.1000E+01	9	.1000E+01	10	.1000E+01	11	.1000E+01	12	.1000E+01
13	.1000E+01	14	.1000E+01	15	.1000E+01	16	.0000E+00	17	.0000E+00	18	.0000E+00
19	.0000E+00	20	.0000E+00	21	.0000E+00	22	.0000E+00	23	.0000E+00	24	.0000E+00

DAY OF WEEK = FRIDAY

1	.0000E+00	2	.0000E+00	3	.0000E+00	4	.0000E+00	5	.0000E+00	6	.0000E+00
7	.0000E+00	8	.1000E+01	9	.1000E+01	10	.1000E+01	11	.1000E+01	12	.1000E+01
13	.1000E+01	14	.1000E+01	15	.1000E+01	16	.0000E+00	17	.0000E+00	18	.0000E+00
19	.0000E+00	20	.0000E+00	21	.0000E+00	22	.0000E+00	23	.0000E+00	24	.0000E+00

DAY OF WEEK = SATURDAY

1	.0000E+00	2	.0000E+00	3	.0000E+00	4	.0000E+00	5	.0000E+00	6	.0000E+00
7	.0000E+00	8	.0000E+00	9	.0000E+00	10	.0000E+00	11	.0000E+00	12	.0000E+00
13	.0000E+00	14	.0000E+00	15	.0000E+00	16	.0000E+00	17	.0000E+00	18	.0000E+00
19	.0000E+00	20	.0000E+00	21	.0000E+00	22	.0000E+00	23	.0000E+00	24	.0000E+00

DAY OF WEEK = SUNDAY

1	.0000E+00	2	.0000E+00	3	.0000E+00	4	.0000E+00	5	.0000E+00	6	.0000E+00
7	.0000E+00	8	.0000E+00	9	.0000E+00	10	.0000E+00	11	.0000E+00	12	.0000E+00
13	.0000E+00	14	.0000E+00	15	.0000E+00	16	.0000E+00	17	.0000E+00	18	.0000E+00
19	.0000E+00	20	.0000E+00	21	.0000E+00	22	.0000E+00	23	.0000E+00	24	.0000E+00

FF *** AERMOD - VERSION 21112 *** *** C:\Lakes\AERMOD View\13445 CONS HRA\13445 CONS HRA.isc *** 03/11/24
*** AERMET - VERSION 16216 ***
*** *** 15:18:57

PAGE 215
*** MODELOPTs: RegDFAULT CONC ELEV URBAN ADJ_U*

* SOURCE EMISSION RATE SCALARS WHICH VARY DIURNALLY AND BY DAY OF WEEK (HRDOW7) *

SOURCE ID = L0000188 ; SOURCE TYPE = VOLUME :

HOUR	SCALAR	HOUR	SCALAR	HOUR	SCALAR	HOUR	SCALAR	HOUR	SCALAR	HOUR	SCALAR
HOUR	SCALAR	HOUR	SCALAR	HOUR	SCALAR						

DAY OF WEEK = MONDAY

1	.0000E+00	2	.0000E+00	3	.0000E+00	4	.0000E+00	5	.0000E+00	6	.0000E+00
7	.0000E+00	8	.1000E+01	9	.1000E+01	10	.1000E+01	11	.1000E+01	12	.1000E+01
13	.1000E+01	14	.1000E+01	15	.1000E+01	16	.0000E+00	17	.0000E+00	18	.0000E+00
19	.0000E+00	20	.0000E+00	21	.0000E+00	22	.0000E+00	23	.0000E+00	24	.0000E+00

DAY OF WEEK = TUESDAY

1	.0000E+00	2	.0000E+00	3	.0000E+00	4	.0000E+00	5	.0000E+00	6	.0000E+00
7	.0000E+00	8	.1000E+01	9	.1000E+01	10	.1000E+01	11	.1000E+01	12	.1000E+01
13	.1000E+01	14	.1000E+01	15	.1000E+01	16	.0000E+00	17	.0000E+00	18	.0000E+00
19	.0000E+00	20	.0000E+00	21	.0000E+00	22	.0000E+00	23	.0000E+00	24	.0000E+00

DAY OF WEEK = WEDNESDY

1	.0000E+00	2	.0000E+00	3	.0000E+00	4	.0000E+00	5	.0000E+00	6	.0000E+00
7	.0000E+00	8	.1000E+01	9	.1000E+01	10	.1000E+01	11	.1000E+01	12	.1000E+01
13	.1000E+01	14	.1000E+01	15	.1000E+01	16	.0000E+00	17	.0000E+00	18	.0000E+00
19	.0000E+00	20	.0000E+00	21	.0000E+00	22	.0000E+00	23	.0000E+00	24	.0000E+00

DAY OF WEEK = THURSDAY

1	.0000E+00	2	.0000E+00	3	.0000E+00	4	.0000E+00	5	.0000E+00	6	.0000E+00
7	.0000E+00	8	.1000E+01	9	.1000E+01	10	.1000E+01	11	.1000E+01	12	.1000E+01
13	.1000E+01	14	.1000E+01	15	.1000E+01	16	.0000E+00	17	.0000E+00	18	.0000E+00
19	.0000E+00	20	.0000E+00	21	.0000E+00	22	.0000E+00	23	.0000E+00	24	.0000E+00

DAY OF WEEK = FRIDAY

1	.0000E+00	2	.0000E+00	3	.0000E+00	4	.0000E+00	5	.0000E+00	6	.0000E+00
7	.0000E+00	8	.1000E+01	9	.1000E+01	10	.1000E+01	11	.1000E+01	12	.1000E+01
13	.1000E+01	14	.1000E+01	15	.1000E+01	16	.0000E+00	17	.0000E+00	18	.0000E+00
19	.0000E+00	20	.0000E+00	21	.0000E+00	22	.0000E+00	23	.0000E+00	24	.0000E+00

DAY OF WEEK = SATURDAY

1	.0000E+00	2	.0000E+00	3	.0000E+00	4	.0000E+00	5	.0000E+00	6	.0000E+00
7	.0000E+00	8	.0000E+00	9	.0000E+00	10	.0000E+00	11	.0000E+00	12	.0000E+00
13	.0000E+00	14	.0000E+00	15	.0000E+00	16	.0000E+00	17	.0000E+00	18	.0000E+00
19	.0000E+00	20	.0000E+00	21	.0000E+00	22	.0000E+00	23	.0000E+00	24	.0000E+00

DAY OF WEEK = SUNDAY

1	.0000E+00	2	.0000E+00	3	.0000E+00	4	.0000E+00	5	.0000E+00	6	.0000E+00
7	.0000E+00	8	.0000E+00	9	.0000E+00	10	.0000E+00	11	.0000E+00	12	.0000E+00
13	.0000E+00	14	.0000E+00	15	.0000E+00	16	.0000E+00	17	.0000E+00	18	.0000E+00
19	.0000E+00	20	.0000E+00	21	.0000E+00	22	.0000E+00	23	.0000E+00	24	.0000E+00

DAY OF WEEK = SUNDAY

1 .0000E+00 2 .0000E+00 3 .0000E+00 4 .0000E+00 5 .0000E+00 6
.0000E+00 7 .0000E+00 8 .0000E+00
9 .0000E+00 10 .0000E+00 11 .0000E+00 12 .0000E+00 13 .0000E+00 14
.0000E+00 15 .0000E+00 16 .0000E+00
17 .0000E+00 18 .0000E+00 19 .0000E+00 20 .0000E+00 21 .0000E+00 22
.0000E+00 23 .0000E+00 24 .0000E+00

* SOURCE EMISSION RATE SCALARS WHICH VARY DIURNALLY AND BY DAY OF WEEK (HRDOW7) *

SOURCE ID = L0000188 ; SOURCE TYPE = VOLUME :

HOUR	SCALAR	HOUR	SCALAR	HOUR	SCALAR	HOUR	SCALAR	HOUR	SCALAR	HOUR	SCALAR	HOUR	SCALAR

DAY OF WEEK = MONDAY

1 .0000E+00 2 .0000E+00 3 .0000E+00 4 .0000E+00 5 .0000E+00 6
.0000E+00 7 .0000E+00 8 .1000E+01
9 .1000E+01 10 .1000E+01 11 .1000E+01 12 .1000E+01 13 .1000E+01 14
.1000E+01 15 .1000E+01 16 .0000E+00
17 .0000E+00 18 .0000E+00 19 .0000E+00 20 .0000E+00 21 .0000E+00 22
.0000E+00 23 .0000E+00 24 .0000E+00

DAY OF WEEK = TUESDAY

1 .0000E+00 2 .0000E+00 3 .0000E+00 4 .0000E+00 5 .0000E+00 6
.0000E+00 7 .0000E+00 8 .1000E+01
9 .1000E+01 10 .1000E+01 11 .1000E+01 12 .1000E+01 13 .1000E+01 14
.1000E+01 15 .1000E+01 16 .0000E+00
17 .0000E+00 18 .0000E+00 19 .0000E+00 20 .0000E+00 21 .0000E+00 22
.0000E+00 23 .0000E+00 24 .0000E+00

DAY OF WEEK = WEDNESDY

1 .0000E+00 2 .0000E+00 3 .0000E+00 4 .0000E+00 5 .0000E+00 6
.0000E+00 7 .0000E+00 8 .1000E+01
9 .1000E+01 10 .1000E+01 11 .1000E+01 12 .1000E+01 13 .1000E+01 14
.1000E+01 15 .1000E+01 16 .0000E+00
17 .0000E+00 18 .0000E+00 19 .0000E+00 20 .0000E+00 21 .0000E+00 22
.0000E+00 23 .0000E+00 24 .0000E+00

DAY OF WEEK = THURSDAY

1 .0000E+00 2 .0000E+00 3 .0000E+00 4 .0000E+00 5 .0000E+00 6
.0000E+00 7 .0000E+00 8 .1000E+01
9 .1000E+01 10 .1000E+01 11 .1000E+01 12 .1000E+01 13 .1000E+01 14
.1000E+01 15 .1000E+01 16 .0000E+00
17 .0000E+00 18 .0000E+00 19 .0000E+00 20 .0000E+00 21 .0000E+00 22
.0000E+00 23 .0000E+00 24 .0000E+00

DAY OF WEEK = FRIDAY

1 .0000E+00 2 .0000E+00 3 .0000E+00 4 .0000E+00 5 .0000E+00 6
.0000E+00 7 .0000E+00 8 .1000E+01
9 .1000E+01 10 .1000E+01 11 .1000E+01 12 .1000E+01 13 .1000E+01 14
.1000E+01 15 .1000E+01 16 .0000E+00
17 .0000E+00 18 .0000E+00 19 .0000E+00 20 .0000E+00 21 .0000E+00 22
.0000E+00 23 .0000E+00 24 .0000E+00

DAY OF WEEK = SATURDAY

1 .0000E+00 2 .0000E+00 3 .0000E+00 4 .0000E+00 5 .0000E+00 6
.0000E+00 7 .0000E+00 8 .0000E+00
9 .0000E+00 10 .0000E+00 11 .0000E+00 12 .0000E+00 13 .0000E+00 14
.0000E+00 15 .0000E+00 16 .0000E+00

17 .0000E+00 18 .0000E+00 19 .0000E+00 20 .0000E+00 21 .0000E+00 22 .0000E+00 23 .0000E+00 24 .0000E+00

DAY OF WEEK = SUNDAY

1 .0000E+00 2 .0000E+00 3 .0000E+00 4 .0000E+00 5 .0000E+00 6 .0000E+00 7 .0000E+00 8 .0000E+00

9 .0000E+00 10 .0000E+00 11 .0000E+00 12 .0000E+00 13 .0000E+00 14 .0000E+00 15 .0000E+00 16 .0000E+00

17 .0000E+00 18 .0000E+00 19 .0000E+00 20 .0000E+00 21 .0000E+00 22 .0000E+00 23 .0000E+00 24 .0000E+00

*** MODELOPTs: RegDFAULT CONC ELEV URBAN ADJ_U*

* SOURCE EMISSION RATE SCALARS WHICH VARY DIURNALLY AND BY DAY OF WEEK (HRDOW7) *

SOURCE ID = L0000189 ; SOURCE TYPE = VOLUME :

HOUR	SCALAR	HOUR	SCALAR	HOUR	SCALAR	HOUR	SCALAR	HOUR	SCALAR	HOUR	SCALAR	HOUR	SCALAR

DAY OF WEEK = MONDAY

1 .0000E+00 2 .0000E+00 3 .0000E+00 4 .0000E+00 5 .0000E+00 6 .0000E+00 7 .0000E+00 8 .1000E+01

9 .1000E+01 10 .1000E+01 11 .1000E+01 12 .1000E+01 13 .1000E+01 14 .1000E+01 15 .1000E+01 16 .0000E+00

17 .0000E+00 18 .0000E+00 19 .0000E+00 20 .0000E+00 21 .0000E+00 22 .0000E+00 23 .0000E+00 24 .0000E+00

DAY OF WEEK = TUESDAY

1 .0000E+00 2 .0000E+00 3 .0000E+00 4 .0000E+00 5 .0000E+00 6 .0000E+00 7 .0000E+00 8 .1000E+01

9 .1000E+01 10 .1000E+01 11 .1000E+01 12 .1000E+01 13 .1000E+01 14 .1000E+01 15 .1000E+01 16 .0000E+00

17 .0000E+00 18 .0000E+00 19 .0000E+00 20 .0000E+00 21 .0000E+00 22 .0000E+00 23 .0000E+00 24 .0000E+00

DAY OF WEEK = WEDNESDY

1 .0000E+00 2 .0000E+00 3 .0000E+00 4 .0000E+00 5 .0000E+00 6 .0000E+00 7 .0000E+00 8 .1000E+01

9 .1000E+01 10 .1000E+01 11 .1000E+01 12 .1000E+01 13 .1000E+01 14 .1000E+01 15 .1000E+01 16 .0000E+00

17 .0000E+00 18 .0000E+00 19 .0000E+00 20 .0000E+00 21 .0000E+00 22 .0000E+00 23 .0000E+00 24 .0000E+00

DAY OF WEEK = THURSDAY

1 .0000E+00 2 .0000E+00 3 .0000E+00 4 .0000E+00 5 .0000E+00 6 .0000E+00 7 .0000E+00 8 .1000E+01

9 .1000E+01 10 .1000E+01 11 .1000E+01 12 .1000E+01 13 .1000E+01 14 .1000E+01 15 .1000E+01 16 .0000E+00

17 .0000E+00 18 .0000E+00 19 .0000E+00 20 .0000E+00 21 .0000E+00 22 .0000E+00 23 .0000E+00 24 .0000E+00

DAY OF WEEK = FRIDAY

1 .0000E+00 2 .0000E+00 3 .0000E+00 4 .0000E+00 5 .0000E+00 6 .0000E+00 7 .0000E+00 8 .1000E+01

9 .1000E+01 10 .1000E+01 11 .1000E+01 12 .1000E+01 13 .1000E+01 14 .1000E+01 15 .1000E+01 16 .0000E+00

17 .0000E+00 18 .0000E+00 19 .0000E+00 20 .0000E+00 21 .0000E+00 22 .0000E+00 23 .0000E+00 24 .0000E+00

DAY OF WEEK = SATURDAY

1 .0000E+00 2 .0000E+00 3 .0000E+00 4 .0000E+00 5 .0000E+00 6 .0000E+00 7 .0000E+00 8 .0000E+00

9 .0000E+00 10 .0000E+00 11 .0000E+00 12 .0000E+00 13 .0000E+00 14 .0000E+00 15 .0000E+00 16 .0000E+00

17 .0000E+00 18 .0000E+00 19 .0000E+00 20 .0000E+00 21 .0000E+00 22

DAY OF WEEK = SUNDAY

1 .0000E+00 2 .0000E+00 3 .0000E+00 4 .0000E+00 5 .0000E+00 6 .0000E+00 7 .0000E+00 8 .0000E+00
9 .0000E+00 10 .0000E+00 11 .0000E+00 12 .0000E+00 13 .0000E+00 14 .0000E+00 15 .0000E+00 16 .0000E+00
17 .0000E+00 18 .0000E+00 19 .0000E+00 20 .0000E+00 21 .0000E+00 22 .0000E+00 23 .0000E+00 24 .0000E+00

*** MODELOPTs: RegDFAULT CONC ELEV URBAN ADJ_U*

* SOURCE EMISSION RATE SCALARS WHICH VARY DIURNALLY AND BY DAY OF WEEK (HRDOW7) *

SOURCE ID = L0000190 ; SOURCE TYPE = VOLUME :

HOUR	SCALAR	HOUR	SCALAR	HOUR	SCALAR	HOUR	SCALAR	HOUR	SCALAR	HOUR	SCALAR	HOUR	SCALAR

DAY OF WEEK = MONDAY

1 .0000E+00 2 .0000E+00 3 .0000E+00 4 .0000E+00 5 .0000E+00 6 .0000E+00 7 .0000E+00 8 .1000E+01
9 .1000E+01 10 .1000E+01 11 .1000E+01 12 .1000E+01 13 .1000E+01 14 .1000E+01 15 .1000E+01 16 .0000E+00
17 .0000E+00 18 .0000E+00 19 .0000E+00 20 .0000E+00 21 .0000E+00 22 .0000E+00 23 .0000E+00 24 .0000E+00

DAY OF WEEK = TUESDAY

1 .0000E+00 2 .0000E+00 3 .0000E+00 4 .0000E+00 5 .0000E+00 6 .0000E+00 7 .0000E+00 8 .1000E+01
9 .1000E+01 10 .1000E+01 11 .1000E+01 12 .1000E+01 13 .1000E+01 14 .1000E+01 15 .1000E+01 16 .0000E+00
17 .0000E+00 18 .0000E+00 19 .0000E+00 20 .0000E+00 21 .0000E+00 22 .0000E+00 23 .0000E+00 24 .0000E+00

DAY OF WEEK = WEDNESDY

1 .0000E+00 2 .0000E+00 3 .0000E+00 4 .0000E+00 5 .0000E+00 6 .0000E+00 7 .0000E+00 8 .1000E+01
9 .1000E+01 10 .1000E+01 11 .1000E+01 12 .1000E+01 13 .1000E+01 14 .1000E+01 15 .1000E+01 16 .0000E+00
17 .0000E+00 18 .0000E+00 19 .0000E+00 20 .0000E+00 21 .0000E+00 22 .0000E+00 23 .0000E+00 24 .0000E+00

DAY OF WEEK = THURSDAY

1 .0000E+00 2 .0000E+00 3 .0000E+00 4 .0000E+00 5 .0000E+00 6 .0000E+00 7 .0000E+00 8 .1000E+01
9 .1000E+01 10 .1000E+01 11 .1000E+01 12 .1000E+01 13 .1000E+01 14 .1000E+01 15 .1000E+01 16 .0000E+00
17 .0000E+00 18 .0000E+00 19 .0000E+00 20 .0000E+00 21 .0000E+00 22 .0000E+00 23 .0000E+00 24 .0000E+00

DAY OF WEEK = FRIDAY

1 .0000E+00 2 .0000E+00 3 .0000E+00 4 .0000E+00 5 .0000E+00 6 .0000E+00 7 .0000E+00 8 .1000E+01
9 .1000E+01 10 .1000E+01 11 .1000E+01 12 .1000E+01 13 .1000E+01 14 .1000E+01 15 .1000E+01 16 .0000E+00
17 .0000E+00 18 .0000E+00 19 .0000E+00 20 .0000E+00 21 .0000E+00 22 .0000E+00 23 .0000E+00 24 .0000E+00

DAY OF WEEK = SATURDAY

1 .0000E+00 2 .0000E+00 3 .0000E+00 4 .0000E+00 5 .0000E+00 6 .0000E+00 7 .0000E+00 8 .0000E+00
9 .0000E+00 10 .0000E+00 11 .0000E+00 12 .0000E+00 13 .0000E+00 14 .0000E+00 15 .0000E+00 16 .0000E+00
17 .0000E+00 18 .0000E+00 19 .0000E+00 20 .0000E+00 21 .0000E+00 22 .0000E+00 23 .0000E+00 24 .0000E+00

*** MODELOPTs: RegDFAULT CONC ELEV URBAN ADJ_U*

* SOURCE EMISSION RATE SCALARS WHICH VARY DIURNALLY AND BY DAY OF WEEK
(HRDOW7) *

SOURCE ID = L0000191 ; SOURCE TYPE = VOLUME :
HOUR SCALAR HOUR SCALAR HOUR SCALAR HOUR SCALAR HOUR SCALAR HOUR
SCALAR HOUR SCALAR HOUR SCALAR
- - - -

```
   1  .0000E+00    2  .0000E+00    3  .0000E+00    4  .0000E+00    5  .0000E+00    6
   .0000E+00    7  .0000E+00    8  .0000E+00
   9  .0000E+00   10  .0000E+00   11  .0000E+00   12  .0000E+00   13  .0000E+00   14
   .0000E+00   15  .0000E+00   16  .0000E+00
  17  .0000E+00   18  .0000E+00   19  .0000E+00   20  .0000E+00   21  .0000E+00   22
  .0000E+00   23  .0000E+00   24  .0000E+00
FF *** AERMOD - VERSION 21112  ***   *** C:\Lakes\AERMOD View\13445 CONS HRA\13445 CONS
HRA.isc                ***        03/11/24
 *** AERMET - VERSION  16216 ***
 ***                                                                    ***        15:18:57

                      PAGE 220
 *** MODELOPTs:    RegDFAULT  CONC  ELEV  URBAN  ADJ_U*

                   * SOURCE EMISSION RATE SCALARS WHICH VARY DIURNALLY AND BY DAY OF WEEK
                   (HRDOW7) *

 SOURCE ID = L0000192     ; SOURCE TYPE = VOLUME   :
  HOUR   SCALAR   HOUR   SCALAR   HOUR   SCALAR   HOUR   SCALAR   HOUR   SCALAR   HOUR
  SCALAR   HOUR   SCALAR   HOUR   SCALAR
 - - - - - - - - - - - - - - - - - - - - - - - - - - - - - - - - - - - - - - - - - - - - - - - -
 - - - - - - - - - - - - - - - - -
                                                DAY OF WEEK = MONDAY
   1  .0000E+00    2  .0000E+00    3  .0000E+00    4  .0000E+00    5  .0000E+00    6
   .0000E+00    7  .0000E+00    8  .1000E+01
   9  .1000E+01   10  .1000E+01   11  .1000E+01   12  .1000E+01   13  .1000E+01   14
   .1000E+01   15  .1000E+01   16  .0000E+00
  17  .0000E+00   18  .0000E+00   19  .0000E+00   20  .0000E+00   21  .0000E+00   22
  .0000E+00   23  .0000E+00   24  .0000E+00
                                                DAY OF WEEK = TUESDAY
   1  .0000E+00    2  .0000E+00    3  .0000E+00    4  .0000E+00    5  .0000E+00    6
   .0000E+00    7  .0000E+00    8  .1000E+01
   9  .1000E+01   10  .1000E+01   11  .1000E+01   12  .1000E+01   13  .1000E+01   14
   .1000E+01   15  .1000E+01   16  .0000E+00
  17  .0000E+00   18  .0000E+00   19  .0000E+00   20  .0000E+00   21  .0000E+00   22
  .0000E+00   23  .0000E+00   24  .0000E+00
                                                DAY OF WEEK = WEDNESDY
   1  .0000E+00    2  .0000E+00    3  .0000E+00    4  .0000E+00    5  .0000E+00    6
   .0000E+00    7  .0000E+00    8  .1000E+01
   9  .1000E+01   10  .1000E+01   11  .1000E+01   12  .1000E+01   13  .1000E+01   14
   .1000E+01   15  .1000E+01   16  .0000E+00
  17  .0000E+00   18  .0000E+00   19  .0000E+00   20  .0000E+00   21  .0000E+00   22
  .0000E+00   23  .0000E+00   24  .0000E+00
                                                DAY OF WEEK = THURSDAY
   1  .0000E+00    2  .0000E+00    3  .0000E+00    4  .0000E+00    5  .0000E+00    6
   .0000E+00    7  .0000E+00    8  .1000E+01
   9  .1000E+01   10  .1000E+01   11  .1000E+01   12  .1000E+01   13  .1000E+01   14
   .1000E+01   15  .1000E+01   16  .0000E+00
  17  .0000E+00   18  .0000E+00   19  .0000E+00   20  .0000E+00   21  .0000E+00   22
  .0000E+00   23  .0000E+00   24  .0000E+00
                                                DAY OF WEEK = FRIDAY
   1  .0000E+00    2  .0000E+00    3  .0000E+00    4  .0000E+00    5  .0000E+00    6
   .0000E+00    7  .0000E+00    8  .1000E+01
   9  .1000E+01   10  .1000E+01   11  .1000E+01   12  .1000E+01   13  .1000E+01   14
   .1000E+01   15  .1000E+01   16  .0000E+00
  17  .0000E+00   18  .0000E+00   19  .0000E+00   20  .0000E+00   21  .0000E+00   22
  .0000E+00   23  .0000E+00   24  .0000E+00
                                                DAY OF WEEK = SATURDAY
   1  .0000E+00    2  .0000E+00    3  .0000E+00    4  .0000E+00    5  .0000E+00    6
   .0000E+00    7  .0000E+00    8  .0000E+00
   9  .0000E+00   10  .0000E+00   11  .0000E+00   12  .0000E+00   13  .0000E+00   14
   .0000E+00   15  .0000E+00   16  .0000E+00
  17  .0000E+00   18  .0000E+00   19  .0000E+00   20  .0000E+00   21  .0000E+00   22
  .0000E+00   23  .0000E+00   24  .0000E+00
                                                DAY OF WEEK = SUNDAY
   1  .0000E+00    2  .0000E+00    3  .0000E+00    4  .0000E+00    5  .0000E+00    6
```

* SOURCE EMISSION RATE SCALARS WHICH VARY DIURNALLY AND BY DAY OF WEEK (HRDOW7) *

SOURCE ID = L0000193 ; SOURCE TYPE = VOLUME :

HOUR	SCALAR	HOUR	SCALAR	HOUR	SCALAR	HOUR	SCALAR	HOUR	SCALAR	HOUR	SCALAR	HOUR	SCALAR

DAY OF WEEK = MONDAY

1 .0000E+00 2 .0000E+00 3 .0000E+00 4 .0000E+00 5 .0000E+00 6 .0000E+00 7 .0000E+00 8 .1000E+01
9 .1000E+01 10 .1000E+01 11 .1000E+01 12 .1000E+01 13 .1000E+01 14 .1000E+01 15 .1000E+01 16 .0000E+00
17 .0000E+00 18 .0000E+00 19 .0000E+00 20 .0000E+00 21 .0000E+00 22 .0000E+00 23 .0000E+00 24 .0000E+00

DAY OF WEEK = TUESDAY

1 .0000E+00 2 .0000E+00 3 .0000E+00 4 .0000E+00 5 .0000E+00 6 .0000E+00 7 .0000E+00 8 .1000E+01
9 .1000E+01 10 .1000E+01 11 .1000E+01 12 .1000E+01 13 .1000E+01 14 .1000E+01 15 .1000E+01 16 .0000E+00
17 .0000E+00 18 .0000E+00 19 .0000E+00 20 .0000E+00 21 .0000E+00 22 .0000E+00 23 .0000E+00 24 .0000E+00

DAY OF WEEK = WEDNESDY

1 .0000E+00 2 .0000E+00 3 .0000E+00 4 .0000E+00 5 .0000E+00 6 .0000E+00 7 .0000E+00 8 .1000E+01
9 .1000E+01 10 .1000E+01 11 .1000E+01 12 .1000E+01 13 .1000E+01 14 .1000E+01 15 .1000E+01 16 .0000E+00
17 .0000E+00 18 .0000E+00 19 .0000E+00 20 .0000E+00 21 .0000E+00 22 .0000E+00 23 .0000E+00 24 .0000E+00

DAY OF WEEK = THURSDAY

1 .0000E+00 2 .0000E+00 3 .0000E+00 4 .0000E+00 5 .0000E+00 6 .0000E+00 7 .0000E+00 8 .1000E+01
9 .1000E+01 10 .1000E+01 11 .1000E+01 12 .1000E+01 13 .1000E+01 14 .1000E+01 15 .1000E+01 16 .0000E+00
17 .0000E+00 18 .0000E+00 19 .0000E+00 20 .0000E+00 21 .0000E+00 22 .0000E+00 23 .0000E+00 24 .0000E+00

DAY OF WEEK = FRIDAY

1 .0000E+00 2 .0000E+00 3 .0000E+00 4 .0000E+00 5 .0000E+00 6 .0000E+00 7 .0000E+00 8 .1000E+01
9 .1000E+01 10 .1000E+01 11 .1000E+01 12 .1000E+01 13 .1000E+01 14 .1000E+01 15 .1000E+01 16 .0000E+00
17 .0000E+00 18 .0000E+00 19 .0000E+00 20 .0000E+00 21 .0000E+00 22 .0000E+00 23 .0000E+00 24 .0000E+00

DAY OF WEEK = SATURDAY

1 .0000E+00 2 .0000E+00 3 .0000E+00 4 .0000E+00 5 .0000E+00 6 .0000E+00 7 .0000E+00 8 .0000E+00
9 .0000E+00 10 .0000E+00 11 .0000E+00 12 .0000E+00 13 .0000E+00 14 .0000E+00 15 .0000E+00 16 .0000E+00
17 .0000E+00 18 .0000E+00 19 .0000E+00 20 .0000E+00 21 .0000E+00 22 .0000E+00 23 .0000E+00 24 .0000E+00

DAY OF WEEK = SUNDAY

1 .0000E+00 2 .0000E+00 3 .0000E+00 4 .0000E+00 5 .0000E+00 6 .0000E+00 7 .0000E+00 8 .0000E+00

                   * SOURCE EMISSION RATE SCALARS WHICH VARY DIURNALLY AND BY DAY OF WEEK
                   (HRDOW7) *

 SOURCE ID = L0000194   ; SOURCE TYPE = VOLUME   :
  HOUR   SCALAR   HOUR   SCALAR   HOUR   SCALAR   HOUR   SCALAR   HOUR   SCALAR   HOUR
  SCALAR   HOUR   SCALAR   HOUR   SCALAR
- - - -

*** MODELOPTs: RegDFAULT CONC ELEV URBAN ADJ_U*

* SOURCE EMISSION RATE SCALARS WHICH VARY DIURNALLY AND BY DAY OF WEEK (HRDOW7) *

SOURCE ID = L0000195 ; SOURCE TYPE = VOLUME :

HOUR	SCALAR	HOUR	SCALAR	HOUR	SCALAR	HOUR	SCALAR	HOUR	SCALAR	HOUR	SCALAR	HOUR	SCALAR	HOUR	SCALAR
1	.0000E+00	2	.0000E+00	3	.0000E+00	4	.0000E+00	5	.0000E+00	6	.0000E+00	7	.0000E+00	8	.1000E+01
9	.1000E+01	10	.1000E+01	11	.1000E+01	12	.1000E+01	13	.1000E+01	14	.1000E+01	15	.1000E+01	16	.0000E+00
17	.0000E+00	18	.0000E+00	19	.0000E+00	20	.0000E+00	21	.0000E+00	22	.0000E+00	23	.0000E+00	24	.0000E+00

DAY OF WEEK = MONDAY

HOUR	SCALAR	HOUR	SCALAR	HOUR	SCALAR	HOUR	SCALAR	HOUR	SCALAR	HOUR	SCALAR	HOUR	SCALAR	HOUR	SCALAR
1	.0000E+00	2	.0000E+00	3	.0000E+00	4	.0000E+00	5	.0000E+00	6	.0000E+00	7	.0000E+00	8	.1000E+01
9	.1000E+01	10	.1000E+01	11	.1000E+01	12	.1000E+01	13	.1000E+01	14	.1000E+01	15	.1000E+01	16	.0000E+00
17	.0000E+00	18	.0000E+00	19	.0000E+00	20	.0000E+00	21	.0000E+00	22	.0000E+00	23	.0000E+00	24	.0000E+00

DAY OF WEEK = TUESDAY

HOUR	SCALAR	HOUR	SCALAR	HOUR	SCALAR	HOUR	SCALAR	HOUR	SCALAR	HOUR	SCALAR	HOUR	SCALAR	HOUR	SCALAR
1	.0000E+00	2	.0000E+00	3	.0000E+00	4	.0000E+00	5	.0000E+00	6	.0000E+00	7	.0000E+00	8	.1000E+01
9	.1000E+01	10	.1000E+01	11	.1000E+01	12	.1000E+01	13	.1000E+01	14	.1000E+01	15	.1000E+01	16	.0000E+00
17	.0000E+00	18	.0000E+00	19	.0000E+00	20	.0000E+00	21	.0000E+00	22	.0000E+00	23	.0000E+00	24	.0000E+00

DAY OF WEEK = WEDNESDY

HOUR	SCALAR	HOUR	SCALAR	HOUR	SCALAR	HOUR	SCALAR	HOUR	SCALAR	HOUR	SCALAR	HOUR	SCALAR	HOUR	SCALAR
1	.0000E+00	2	.0000E+00	3	.0000E+00	4	.0000E+00	5	.0000E+00	6	.0000E+00	7	.0000E+00	8	.1000E+01
9	.1000E+01	10	.1000E+01	11	.1000E+01	12	.1000E+01	13	.1000E+01	14	.1000E+01	15	.1000E+01	16	.0000E+00
17	.0000E+00	18	.0000E+00	19	.0000E+00	20	.0000E+00	21	.0000E+00	22	.0000E+00	23	.0000E+00	24	.0000E+00

DAY OF WEEK = THURSDAY

HOUR	SCALAR	HOUR	SCALAR	HOUR	SCALAR	HOUR	SCALAR	HOUR	SCALAR	HOUR	SCALAR	HOUR	SCALAR	HOUR	SCALAR
1	.0000E+00	2	.0000E+00	3	.0000E+00	4	.0000E+00	5	.0000E+00	6	.0000E+00	7	.0000E+00	8	.1000E+01
9	.1000E+01	10	.1000E+01	11	.1000E+01	12	.1000E+01	13	.1000E+01	14	.1000E+01	15	.1000E+01	16	.0000E+00
17	.0000E+00	18	.0000E+00	19	.0000E+00	20	.0000E+00	21	.0000E+00	22	.0000E+00	23	.0000E+00	24	.0000E+00

DAY OF WEEK = FRIDAY

HOUR	SCALAR	HOUR	SCALAR	HOUR	SCALAR	HOUR	SCALAR	HOUR	SCALAR	HOUR	SCALAR	HOUR	SCALAR	HOUR	SCALAR
1	.0000E+00	2	.0000E+00	3	.0000E+00	4	.0000E+00	5	.0000E+00	6	.0000E+00	7	.0000E+00	8	.1000E+01
9	.1000E+01	10	.1000E+01	11	.1000E+01	12	.1000E+01	13	.1000E+01	14	.1000E+01	15	.1000E+01	16	.0000E+00
17	.0000E+00	18	.0000E+00	19	.0000E+00	20	.0000E+00	21	.0000E+00	22	.0000E+00	23	.0000E+00	24	.0000E+00

DAY OF WEEK = SATURDAY

HOUR	SCALAR	HOUR	SCALAR	HOUR	SCALAR	HOUR	SCALAR	HOUR	SCALAR	HOUR	SCALAR	HOUR	SCALAR	HOUR	SCALAR
1	.0000E+00	2	.0000E+00	3	.0000E+00	4	.0000E+00	5	.0000E+00	6	.0000E+00	7	.0000E+00	8	.0000E+00
9	.0000E+00	10	.0000E+00	11	.0000E+00	12	.0000E+00	13	.0000E+00	14	.0000E+00	15	.0000E+00	16	.0000E+00
17	.0000E+00	18	.0000E+00	19	.0000E+00	20	.0000E+00	21	.0000E+00	22	.0000E+00	23	.0000E+00	24	.0000E+00

DAY OF WEEK = SUNDAY

HOUR	SCALAR	HOUR	SCALAR	HOUR	SCALAR	HOUR	SCALAR	HOUR	SCALAR	HOUR	SCALAR	HOUR	SCALAR	HOUR	SCALAR
1	.0000E+00	2	.0000E+00	3	.0000E+00	4	.0000E+00	5	.0000E+00	6	.0000E+00	7	.0000E+00	8	.0000E+00
9	.0000E+00	10	.0000E+00	11	.0000E+00	12	.0000E+00	13	.0000E+00	14	.0000E+00	15	.0000E+00	16	.0000E+00

                   * SOURCE EMISSION RATE SCALARS WHICH VARY DIURNALLY AND BY DAY OF WEEK
                   (HRDOW7) *

 SOURCE ID = L0000196   ; SOURCE TYPE = VOLUME   :
  HOUR   SCALAR   HOUR   SCALAR   HOUR   SCALAR   HOUR   SCALAR   HOUR   SCALAR   HOUR
  SCALAR   HOUR   SCALAR   HOUR   SCALAR
- - - -

*** MODELOPTs: RegDFAULT CONC ELEV URBAN ADJ_U*

* SOURCE EMISSION RATE SCALARS WHICH VARY DIURNALLY AND BY DAY OF WEEK (HRDOW7) *

SOURCE ID = L0000197 ; SOURCE TYPE = VOLUME :

HOUR SCALAR HOUR SCALAR HOUR SCALAR HOUR SCALAR HOUR SCALAR HOUR SCALAR HOUR SCALAR HOUR SCALAR

DAY OF WEEK = MONDAY

1 .0000E+00 2 .0000E+00 3 .0000E+00 4 .0000E+00 5 .0000E+00 6 .0000E+00 7 .0000E+00 8 .1000E+01
9 .1000E+01 10 .1000E+01 11 .1000E+01 12 .1000E+01 13 .1000E+01 14 .1000E+01 15 .1000E+01 16 .0000E+00
17 .0000E+00 18 .0000E+00 19 .0000E+00 20 .0000E+00 21 .0000E+00 22 .0000E+00 23 .0000E+00 24 .0000E+00

DAY OF WEEK = TUESDAY

1 .0000E+00 2 .0000E+00 3 .0000E+00 4 .0000E+00 5 .0000E+00 6 .0000E+00 7 .0000E+00 8 .1000E+01
9 .1000E+01 10 .1000E+01 11 .1000E+01 12 .1000E+01 13 .1000E+01 14 .1000E+01 15 .1000E+01 16 .0000E+00
17 .0000E+00 18 .0000E+00 19 .0000E+00 20 .0000E+00 21 .0000E+00 22 .0000E+00 23 .0000E+00 24 .0000E+00

DAY OF WEEK = WEDNESDY

1 .0000E+00 2 .0000E+00 3 .0000E+00 4 .0000E+00 5 .0000E+00 6 .0000E+00 7 .0000E+00 8 .1000E+01
9 .1000E+01 10 .1000E+01 11 .1000E+01 12 .1000E+01 13 .1000E+01 14 .1000E+01 15 .1000E+01 16 .0000E+00
17 .0000E+00 18 .0000E+00 19 .0000E+00 20 .0000E+00 21 .0000E+00 22 .0000E+00 23 .0000E+00 24 .0000E+00

DAY OF WEEK = THURSDAY

1 .0000E+00 2 .0000E+00 3 .0000E+00 4 .0000E+00 5 .0000E+00 6 .0000E+00 7 .0000E+00 8 .1000E+01
9 .1000E+01 10 .1000E+01 11 .1000E+01 12 .1000E+01 13 .1000E+01 14 .1000E+01 15 .1000E+01 16 .0000E+00
17 .0000E+00 18 .0000E+00 19 .0000E+00 20 .0000E+00 21 .0000E+00 22 .0000E+00 23 .0000E+00 24 .0000E+00

DAY OF WEEK = FRIDAY

1 .0000E+00 2 .0000E+00 3 .0000E+00 4 .0000E+00 5 .0000E+00 6 .0000E+00 7 .0000E+00 8 .1000E+01
9 .1000E+01 10 .1000E+01 11 .1000E+01 12 .1000E+01 13 .1000E+01 14 .1000E+01 15 .1000E+01 16 .0000E+00
17 .0000E+00 18 .0000E+00 19 .0000E+00 20 .0000E+00 21 .0000E+00 22 .0000E+00 23 .0000E+00 24 .0000E+00

DAY OF WEEK = SATURDAY

1 .0000E+00 2 .0000E+00 3 .0000E+00 4 .0000E+00 5 .0000E+00 6 .0000E+00 7 .0000E+00 8 .0000E+00
9 .0000E+00 10 .0000E+00 11 .0000E+00 12 .0000E+00 13 .0000E+00 14 .0000E+00 15 .0000E+00 16 .0000E+00
17 .0000E+00 18 .0000E+00 19 .0000E+00 20 .0000E+00 21 .0000E+00 22 .0000E+00 23 .0000E+00 24 .0000E+00

DAY OF WEEK = SUNDAY

1 .0000E+00 2 .0000E+00 3 .0000E+00 4 .0000E+00 5 .0000E+00 6 .0000E+00 7 .0000E+00 8 .0000E+00
9 .0000E+00 10 .0000E+00 11 .0000E+00 12 .0000E+00 13 .0000E+00 14 .0000E+00 15 .0000E+00 16 .0000E+00
17 .0000E+00 18 .0000E+00 19 .0000E+00 20 .0000E+00 21 .0000E+00 22 .0000E+00 23 .0000E+00 24 .0000E+00

*** MODELOPTs: RegDFAULT CONC ELEV URBAN ADJ_U*

* SOURCE EMISSION RATE SCALARS WHICH VARY DIURNALLY AND BY DAY OF WEEK (HRDOW7) *

SOURCE ID = L0000198 ; SOURCE TYPE = VOLUME :

HOUR	SCALAR	HOUR	SCALAR	HOUR	SCALAR	HOUR	SCALAR	HOUR	SCALAR	HOUR	SCALAR	HOUR	SCALAR

DAY OF WEEK = MONDAY

1	.0000E+00	2	.0000E+00	3	.0000E+00	4	.0000E+00	5	.0000E+00	6	.0000E+00	7	.0000E+00
8	.1000E+01	9	.1000E+01	10	.1000E+01	11	.1000E+01	12	.1000E+01	13	.1000E+01	14	.1000E+01
15	.1000E+01	16	.0000E+00	17	.0000E+00	18	.0000E+00	19	.0000E+00	20	.0000E+00	21	.0000E+00
22	.0000E+00	23	.0000E+00	24	.0000E+00								

DAY OF WEEK = TUESDAY

1	.0000E+00	2	.0000E+00	3	.0000E+00	4	.0000E+00	5	.0000E+00	6	.0000E+00	7	.0000E+00
8	.1000E+01	9	.1000E+01	10	.1000E+01	11	.1000E+01	12	.1000E+01	13	.1000E+01	14	.1000E+01
15	.1000E+01	16	.0000E+00	17	.0000E+00	18	.0000E+00	19	.0000E+00	20	.0000E+00	21	.0000E+00
22	.0000E+00	23	.0000E+00	24	.0000E+00								

DAY OF WEEK = WEDNESDY

1	.0000E+00	2	.0000E+00	3	.0000E+00	4	.0000E+00	5	.0000E+00	6	.0000E+00	7	.0000E+00
8	.1000E+01	9	.1000E+01	10	.1000E+01	11	.1000E+01	12	.1000E+01	13	.1000E+01	14	.1000E+01
15	.1000E+01	16	.0000E+00	17	.0000E+00	18	.0000E+00	19	.0000E+00	20	.0000E+00	21	.0000E+00
22	.0000E+00	23	.0000E+00	24	.0000E+00								

DAY OF WEEK = THURSDAY

1	.0000E+00	2	.0000E+00	3	.0000E+00	4	.0000E+00	5	.0000E+00	6	.0000E+00	7	.0000E+00
8	.1000E+01	9	.1000E+01	10	.1000E+01	11	.1000E+01	12	.1000E+01	13	.1000E+01	14	.1000E+01
15	.1000E+01	16	.0000E+00	17	.0000E+00	18	.0000E+00	19	.0000E+00	20	.0000E+00	21	.0000E+00
22	.0000E+00	23	.0000E+00	24	.0000E+00								

DAY OF WEEK = FRIDAY

1	.0000E+00	2	.0000E+00	3	.0000E+00	4	.0000E+00	5	.0000E+00	6	.0000E+00	7	.0000E+00
8	.1000E+01	9	.1000E+01	10	.1000E+01	11	.1000E+01	12	.1000E+01	13	.1000E+01	14	.1000E+01
15	.1000E+01	16	.0000E+00	17	.0000E+00	18	.0000E+00	19	.0000E+00	20	.0000E+00	21	.0000E+00
22	.0000E+00	23	.0000E+00	24	.0000E+00								

DAY OF WEEK = SATURDAY

1	.0000E+00	2	.0000E+00	3	.0000E+00	4	.0000E+00	5	.0000E+00	6	.0000E+00	7	.0000E+00
8	.0000E+00	9	.0000E+00	10	.0000E+00	11	.0000E+00	12	.0000E+00	13	.0000E+00	14	.0000E+00
15	.0000E+00	16	.0000E+00	17	.0000E+00	18	.0000E+00	19	.0000E+00	20	.0000E+00	21	.0000E+00
22	.0000E+00	23	.0000E+00	24	.0000E+00								

DAY OF WEEK = SUNDAY

1	.0000E+00	2	.0000E+00	3	.0000E+00	4	.0000E+00	5	.0000E+00	6	.0000E+00	7	.0000E+00
8	.0000E+00	9	.0000E+00	10	.0000E+00	11	.0000E+00	12	.0000E+00	13	.0000E+00	14	.0000E+00
15	.0000E+00	16	.0000E+00	17	.0000E+00	18	.0000E+00	19	.0000E+00	20	.0000E+00	21	.0000E+00
22	.0000E+00	23	.0000E+00	24	.0000E+00								

* SOURCE EMISSION RATE SCALARS WHICH VARY DIURNALLY AND BY DAY OF WEEK (HRDOW7) *

SOURCE ID = L0000199 ; SOURCE TYPE = VOLUME :

HOUR	SCALAR	HOUR	SCALAR	HOUR	SCALAR	HOUR	SCALAR	HOUR	SCALAR	HOUR	SCALAR	HOUR	SCALAR
DAY OF WEEK = MONDAY													
1	.0000E+00	2	.0000E+00	3	.0000E+00	4	.0000E+00	5	.0000E+00	6	.0000E+00	7	.0000E+00
8	.1000E+01	9	.1000E+01	10	.1000E+01	11	.1000E+01	12	.1000E+01	13	.1000E+01	14	.1000E+01
15	.1000E+01	16	.0000E+00	17	.0000E+00	18	.0000E+00	19	.0000E+00	20	.0000E+00	21	.0000E+00
22	.0000E+00	23	.0000E+00	24	.0000E+00								
DAY OF WEEK = TUESDAY													
1	.0000E+00	2	.0000E+00	3	.0000E+00	4	.0000E+00	5	.0000E+00	6	.0000E+00	7	.0000E+00
8	.1000E+01	9	.1000E+01	10	.1000E+01	11	.1000E+01	12	.1000E+01	13	.1000E+01	14	.1000E+01
15	.1000E+01	16	.0000E+00	17	.0000E+00	18	.0000E+00	19	.0000E+00	20	.0000E+00	21	.0000E+00
22	.0000E+00	23	.0000E+00	24	.0000E+00								
DAY OF WEEK = WEDNESDY													
1	.0000E+00	2	.0000E+00	3	.0000E+00	4	.0000E+00	5	.0000E+00	6	.0000E+00	7	.0000E+00
8	.1000E+01	9	.1000E+01	10	.1000E+01	11	.1000E+01	12	.1000E+01	13	.1000E+01	14	.1000E+01
15	.1000E+01	16	.0000E+00	17	.0000E+00	18	.0000E+00	19	.0000E+00	20	.0000E+00	21	.0000E+00
22	.0000E+00	23	.0000E+00	24	.0000E+00								
DAY OF WEEK = THURSDAY													
1	.0000E+00	2	.0000E+00	3	.0000E+00	4	.0000E+00	5	.0000E+00	6	.0000E+00	7	.0000E+00
8	.1000E+01	9	.1000E+01	10	.1000E+01	11	.1000E+01	12	.1000E+01	13	.1000E+01	14	.1000E+01
15	.1000E+01	16	.0000E+00	17	.0000E+00	18	.0000E+00	19	.0000E+00	20	.0000E+00	21	.0000E+00
22	.0000E+00	23	.0000E+00	24	.0000E+00								
DAY OF WEEK = FRIDAY													
1	.0000E+00	2	.0000E+00	3	.0000E+00	4	.0000E+00	5	.0000E+00	6	.0000E+00	7	.0000E+00
8	.1000E+01	9	.1000E+01	10	.1000E+01	11	.1000E+01	12	.1000E+01	13	.1000E+01	14	.1000E+01
15	.1000E+01	16	.0000E+00	17	.0000E+00	18	.0000E+00	19	.0000E+00	20	.0000E+00	21	.0000E+00
22	.0000E+00	23	.0000E+00	24	.0000E+00								
DAY OF WEEK = SATURDAY													
1	.0000E+00	2	.0000E+00	3	.0000E+00	4	.0000E+00	5	.0000E+00	6	.0000E+00	7	.0000E+00
8	.0000E+00	9	.0000E+00	10	.0000E+00	11	.0000E+00	12	.0000E+00	13	.0000E+00	14	.0000E+00
15	.0000E+00	16	.0000E+00	17	.0000E+00	18	.0000E+00	19	.0000E+00	20	.0000E+00	21	.0000E+00
22	.0000E+00	23	.0000E+00	24	.0000E+00								
DAY OF WEEK = SUNDAY													
1	.0000E+00	2	.0000E+00	3	.0000E+00	4	.0000E+00	5	.0000E+00	6	.0000E+00	7	.0000E+00
8	.0000E+00	9	.0000E+00	10	.0000E+00	11	.0000E+00	12	.0000E+00	13	.0000E+00	14	.0000E+00
15	.0000E+00	16	.0000E+00	17	.0000E+00	18	.0000E+00	19	.0000E+00	20	.0000E+00	21	.0000E+00
22	.0000E+00	23	.0000E+00	24	.0000E+00								

* SOURCE EMISSION RATE SCALARS WHICH VARY DIURNALLY AND BY DAY OF WEEK (HRDOW7) *

SOURCE ID = L0000200 ; SOURCE TYPE = VOLUME :

HOUR	SCALAR	HOUR	SCALAR	HOUR	SCALAR	HOUR	SCALAR	HOUR	SCALAR	HOUR	SCALAR	HOUR	SCALAR

DAY OF WEEK = MONDAY

1	.0000E+00	2	.0000E+00	3	.0000E+00	4	.0000E+00	5	.0000E+00	6	.0000E+00	7	.0000E+00
8	.1000E+01	9	.1000E+01	10	.1000E+01	11	.1000E+01	12	.1000E+01	13	.1000E+01	14	.1000E+01
15	.1000E+01	16	.0000E+00	17	.0000E+00	18	.0000E+00	19	.0000E+00	20	.0000E+00	21	.0000E+00
22	.0000E+00	23	.0000E+00	24	.0000E+00								

DAY OF WEEK = TUESDAY

1	.0000E+00	2	.0000E+00	3	.0000E+00	4	.0000E+00	5	.0000E+00	6	.0000E+00	7	.0000E+00
8	.1000E+01	9	.1000E+01	10	.1000E+01	11	.1000E+01	12	.1000E+01	13	.1000E+01	14	.1000E+01
15	.1000E+01	16	.0000E+00	17	.0000E+00	18	.0000E+00	19	.0000E+00	20	.0000E+00	21	.0000E+00
22	.0000E+00	23	.0000E+00	24	.0000E+00								

DAY OF WEEK = WEDNESDY

1	.0000E+00	2	.0000E+00	3	.0000E+00	4	.0000E+00	5	.0000E+00	6	.0000E+00	7	.0000E+00
8	.1000E+01	9	.1000E+01	10	.1000E+01	11	.1000E+01	12	.1000E+01	13	.1000E+01	14	.1000E+01
15	.1000E+01	16	.0000E+00	17	.0000E+00	18	.0000E+00	19	.0000E+00	20	.0000E+00	21	.0000E+00
22	.0000E+00	23	.0000E+00	24	.0000E+00								

DAY OF WEEK = THURSDAY

1	.0000E+00	2	.0000E+00	3	.0000E+00	4	.0000E+00	5	.0000E+00	6	.0000E+00	7	.0000E+00
8	.1000E+01	9	.1000E+01	10	.1000E+01	11	.1000E+01	12	.1000E+01	13	.1000E+01	14	.1000E+01
15	.1000E+01	16	.0000E+00	17	.0000E+00	18	.0000E+00	19	.0000E+00	20	.0000E+00	21	.0000E+00
22	.0000E+00	23	.0000E+00	24	.0000E+00								

DAY OF WEEK = FRIDAY

1	.0000E+00	2	.0000E+00	3	.0000E+00	4	.0000E+00	5	.0000E+00	6	.0000E+00	7	.0000E+00
8	.1000E+01	9	.1000E+01	10	.1000E+01	11	.1000E+01	12	.1000E+01	13	.1000E+01	14	.1000E+01
15	.1000E+01	16	.0000E+00	17	.0000E+00	18	.0000E+00	19	.0000E+00	20	.0000E+00	21	.0000E+00
22	.0000E+00	23	.0000E+00	24	.0000E+00								

DAY OF WEEK = SATURDAY

1	.0000E+00	2	.0000E+00	3	.0000E+00	4	.0000E+00	5	.0000E+00	6	.0000E+00	7	.0000E+00
8	.0000E+00	9	.0000E+00	10	.0000E+00	11	.0000E+00	12	.0000E+00	13	.0000E+00	14	.0000E+00
15	.0000E+00	16	.0000E+00	17	.0000E+00	18	.0000E+00	19	.0000E+00	20	.0000E+00	21	.0000E+00
22	.0000E+00	23	.0000E+00	24	.0000E+00								

DAY OF WEEK = SUNDAY

1	.0000E+00	2	.0000E+00	3	.0000E+00	4	.0000E+00	5	.0000E+00	6	.0000E+00	7	.0000E+00
8	.0000E+00	9	.0000E+00	10	.0000E+00	11	.0000E+00	12	.0000E+00	13	.0000E+00	14	.0000E+00
15	.0000E+00	16	.0000E+00	17	.0000E+00	18	.0000E+00	19	.0000E+00	20	.0000E+00	21	.0000E+00
22	.0000E+00	23	.0000E+00	24	.0000E+00								

*** MODELOPTs: RegDFAULT CONC ELEV URBAN ADJ_U*

* SOURCE EMISSION RATE SCALARS WHICH VARY DIURNALLY AND BY DAY OF WEEK (HRDOW7) *

SOURCE ID = L0000201 ; SOURCE TYPE = VOLUME :

HOUR	SCALAR	HOUR	SCALAR	HOUR	SCALAR	HOUR	SCALAR	HOUR	SCALAR	HOUR	SCALAR	HOUR	SCALAR	HOUR	SCALAR

DAY OF WEEK = MONDAY

1	.0000E+00	2	.0000E+00	3	.0000E+00	4	.0000E+00	5	.0000E+00	6	.0000E+00	7	.0000E+00	8	.1000E+01
9	.1000E+01	10	.1000E+01	11	.1000E+01	12	.1000E+01	13	.1000E+01	14	.1000E+01	15	.1000E+01	16	.0000E+00
17	.0000E+00	18	.0000E+00	19	.0000E+00	20	.0000E+00	21	.0000E+00	22	.0000E+00	23	.0000E+00	24	.0000E+00

DAY OF WEEK = TUESDAY

1	.0000E+00	2	.0000E+00	3	.0000E+00	4	.0000E+00	5	.0000E+00	6	.0000E+00	7	.0000E+00	8	.1000E+01
9	.1000E+01	10	.1000E+01	11	.1000E+01	12	.1000E+01	13	.1000E+01	14	.1000E+01	15	.1000E+01	16	.0000E+00
17	.0000E+00	18	.0000E+00	19	.0000E+00	20	.0000E+00	21	.0000E+00	22	.0000E+00	23	.0000E+00	24	.0000E+00

DAY OF WEEK = WEDNESDY

1	.0000E+00	2	.0000E+00	3	.0000E+00	4	.0000E+00	5	.0000E+00	6	.0000E+00	7	.0000E+00	8	.1000E+01
9	.1000E+01	10	.1000E+01	11	.1000E+01	12	.1000E+01	13	.1000E+01	14	.1000E+01	15	.1000E+01	16	.0000E+00
17	.0000E+00	18	.0000E+00	19	.0000E+00	20	.0000E+00	21	.0000E+00	22	.0000E+00	23	.0000E+00	24	.0000E+00

DAY OF WEEK = THURSDAY

1	.0000E+00	2	.0000E+00	3	.0000E+00	4	.0000E+00	5	.0000E+00	6	.0000E+00	7	.0000E+00	8	.1000E+01
9	.1000E+01	10	.1000E+01	11	.1000E+01	12	.1000E+01	13	.1000E+01	14	.1000E+01	15	.1000E+01	16	.0000E+00
17	.0000E+00	18	.0000E+00	19	.0000E+00	20	.0000E+00	21	.0000E+00	22	.0000E+00	23	.0000E+00	24	.0000E+00

DAY OF WEEK = FRIDAY

1	.0000E+00	2	.0000E+00	3	.0000E+00	4	.0000E+00	5	.0000E+00	6	.0000E+00	7	.0000E+00	8	.1000E+01
9	.1000E+01	10	.1000E+01	11	.1000E+01	12	.1000E+01	13	.1000E+01	14	.1000E+01	15	.1000E+01	16	.0000E+00
17	.0000E+00	18	.0000E+00	19	.0000E+00	20	.0000E+00	21	.0000E+00	22	.0000E+00	23	.0000E+00	24	.0000E+00

DAY OF WEEK = SATURDAY

1	.0000E+00	2	.0000E+00	3	.0000E+00	4	.0000E+00	5	.0000E+00	6	.0000E+00	7	.0000E+00	8	.0000E+00
9	.0000E+00	10	.0000E+00	11	.0000E+00	12	.0000E+00	13	.0000E+00	14	.0000E+00	15	.0000E+00	16	.0000E+00
17	.0000E+00	18	.0000E+00	19	.0000E+00	20	.0000E+00	21	.0000E+00	22	.0000E+00	23	.0000E+00	24	.0000E+00

DAY OF WEEK = SUNDAY

1	.0000E+00	2	.0000E+00	3	.0000E+00	4	.0000E+00	5	.0000E+00	6	.0000E+00	7	.0000E+00	8	.0000E+00
9	.0000E+00	10	.0000E+00	11	.0000E+00	12	.0000E+00	13	.0000E+00	14	.0000E+00	15	.0000E+00	16	.0000E+00
17	.0000E+00	18	.0000E+00	19	.0000E+00	20	.0000E+00	21	.0000E+00	22	.0000E+00	23	.0000E+00	24	.0000E+00

*** MODELOPTs: RegDFAULT CONC ELEV URBAN ADJ_U*

* SOURCE EMISSION RATE SCALARS WHICH VARY DIURNALLY AND BY DAY OF WEEK (HRDOW7) *

SOURCE ID = L0000202 ; SOURCE TYPE = VOLUME :

HOUR	SCALAR	HOUR	SCALAR	HOUR	SCALAR	HOUR	SCALAR	HOUR	SCALAR	HOUR	SCALAR	HOUR	SCALAR	HOUR	SCALAR

DAY OF WEEK = MONDAY

1	.0000E+00	2	.0000E+00	3	.0000E+00	4	.0000E+00	5	.0000E+00	6	.0000E+00	7	.0000E+00	8	.1000E+01
9	.1000E+01	10	.1000E+01	11	.1000E+01	12	.1000E+01	13	.1000E+01	14	.1000E+01	15	.1000E+01	16	.0000E+00
17	.0000E+00	18	.0000E+00	19	.0000E+00	20	.0000E+00	21	.0000E+00	22	.0000E+00	23	.0000E+00	24	.0000E+00

DAY OF WEEK = TUESDAY

1	.0000E+00	2	.0000E+00	3	.0000E+00	4	.0000E+00	5	.0000E+00	6	.0000E+00	7	.0000E+00	8	.1000E+01
9	.1000E+01	10	.1000E+01	11	.1000E+01	12	.1000E+01	13	.1000E+01	14	.1000E+01	15	.1000E+01	16	.0000E+00
17	.0000E+00	18	.0000E+00	19	.0000E+00	20	.0000E+00	21	.0000E+00	22	.0000E+00	23	.0000E+00	24	.0000E+00

DAY OF WEEK = WEDNESDY

1	.0000E+00	2	.0000E+00	3	.0000E+00	4	.0000E+00	5	.0000E+00	6	.0000E+00	7	.0000E+00	8	.1000E+01
9	.1000E+01	10	.1000E+01	11	.1000E+01	12	.1000E+01	13	.1000E+01	14	.1000E+01	15	.1000E+01	16	.0000E+00
17	.0000E+00	18	.0000E+00	19	.0000E+00	20	.0000E+00	21	.0000E+00	22	.0000E+00	23	.0000E+00	24	.0000E+00

DAY OF WEEK = THURSDAY

1	.0000E+00	2	.0000E+00	3	.0000E+00	4	.0000E+00	5	.0000E+00	6	.0000E+00	7	.0000E+00	8	.1000E+01
9	.1000E+01	10	.1000E+01	11	.1000E+01	12	.1000E+01	13	.1000E+01	14	.1000E+01	15	.1000E+01	16	.0000E+00
17	.0000E+00	18	.0000E+00	19	.0000E+00	20	.0000E+00	21	.0000E+00	22	.0000E+00	23	.0000E+00	24	.0000E+00

DAY OF WEEK = FRIDAY

1	.0000E+00	2	.0000E+00	3	.0000E+00	4	.0000E+00	5	.0000E+00	6	.0000E+00	7	.0000E+00	8	.1000E+01
9	.1000E+01	10	.1000E+01	11	.1000E+01	12	.1000E+01	13	.1000E+01	14	.1000E+01	15	.1000E+01	16	.0000E+00
17	.0000E+00	18	.0000E+00	19	.0000E+00	20	.0000E+00	21	.0000E+00	22	.0000E+00	23	.0000E+00	24	.0000E+00

DAY OF WEEK = SATURDAY

1	.0000E+00	2	.0000E+00	3	.0000E+00	4	.0000E+00	5	.0000E+00	6	.0000E+00	7	.0000E+00	8	.0000E+00
9	.0000E+00	10	.0000E+00	11	.0000E+00	12	.0000E+00	13	.0000E+00	14	.0000E+00	15	.0000E+00	16	.0000E+00
17	.0000E+00	18	.0000E+00	19	.0000E+00	20	.0000E+00	21	.0000E+00	22	.0000E+00	23	.0000E+00	24	.0000E+00

DAY OF WEEK = SUNDAY

1	.0000E+00	2	.0000E+00	3	.0000E+00	4	.0000E+00	5	.0000E+00	6	.0000E+00	7	.0000E+00	8	.0000E+00
9	.0000E+00	10	.0000E+00	11	.0000E+00	12	.0000E+00	13	.0000E+00	14	.0000E+00	15	.0000E+00	16	.0000E+00
17	.0000E+00	18	.0000E+00	19	.0000E+00	20	.0000E+00	21	.0000E+00	22	.0000E+00	23	.0000E+00	24	.0000E+00

*** MODELOPTs: RegDFAULT CONC ELEV URBAN ADJ_U*

* SOURCE EMISSION RATE SCALARS WHICH VARY DIURNALLY AND BY DAY OF WEEK (HRDOW7) *

SOURCE ID = L0000203 ; SOURCE TYPE = VOLUME :

HOUR	SCALAR	HOUR	SCALAR	HOUR	SCALAR	HOUR	SCALAR	HOUR	SCALAR	HOUR	SCALAR	HOUR	SCALAR	HOUR	SCALAR
DAY OF WEEK = MONDAY															
1	.0000E+00	2	.0000E+00	3	.0000E+00	4	.0000E+00	5	.0000E+00	6	.0000E+00	7	.0000E+00	8	.1000E+01
9	.1000E+01	10	.1000E+01	11	.1000E+01	12	.1000E+01	13	.1000E+01	14	.1000E+01	15	.1000E+01	16	.0000E+00
17	.0000E+00	18	.0000E+00	19	.0000E+00	20	.0000E+00	21	.0000E+00	22	.0000E+00	23	.0000E+00	24	.0000E+00
DAY OF WEEK = TUESDAY															
1	.0000E+00	2	.0000E+00	3	.0000E+00	4	.0000E+00	5	.0000E+00	6	.0000E+00	7	.0000E+00	8	.1000E+01
9	.1000E+01	10	.1000E+01	11	.1000E+01	12	.1000E+01	13	.1000E+01	14	.1000E+01	15	.1000E+01	16	.0000E+00
17	.0000E+00	18	.0000E+00	19	.0000E+00	20	.0000E+00	21	.0000E+00	22	.0000E+00	23	.0000E+00	24	.0000E+00
DAY OF WEEK = WEDNESDY															
1	.0000E+00	2	.0000E+00	3	.0000E+00	4	.0000E+00	5	.0000E+00	6	.0000E+00	7	.0000E+00	8	.1000E+01
9	.1000E+01	10	.1000E+01	11	.1000E+01	12	.1000E+01	13	.1000E+01	14	.1000E+01	15	.1000E+01	16	.0000E+00
17	.0000E+00	18	.0000E+00	19	.0000E+00	20	.0000E+00	21	.0000E+00	22	.0000E+00	23	.0000E+00	24	.0000E+00
DAY OF WEEK = THURSDAY															
1	.0000E+00	2	.0000E+00	3	.0000E+00	4	.0000E+00	5	.0000E+00	6	.0000E+00	7	.0000E+00	8	.1000E+01
9	.1000E+01	10	.1000E+01	11	.1000E+01	12	.1000E+01	13	.1000E+01	14	.1000E+01	15	.1000E+01	16	.0000E+00
17	.0000E+00	18	.0000E+00	19	.0000E+00	20	.0000E+00	21	.0000E+00	22	.0000E+00	23	.0000E+00	24	.0000E+00
DAY OF WEEK = FRIDAY															
1	.0000E+00	2	.0000E+00	3	.0000E+00	4	.0000E+00	5	.0000E+00	6	.0000E+00	7	.0000E+00	8	.1000E+01
9	.1000E+01	10	.1000E+01	11	.1000E+01	12	.1000E+01	13	.1000E+01	14	.1000E+01	15	.1000E+01	16	.0000E+00
17	.0000E+00	18	.0000E+00	19	.0000E+00	20	.0000E+00	21	.0000E+00	22	.0000E+00	23	.0000E+00	24	.0000E+00
DAY OF WEEK = SATURDAY															
1	.0000E+00	2	.0000E+00	3	.0000E+00	4	.0000E+00	5	.0000E+00	6	.0000E+00	7	.0000E+00	8	.0000E+00
9	.0000E+00	10	.0000E+00	11	.0000E+00	12	.0000E+00	13	.0000E+00	14	.0000E+00	15	.0000E+00	16	.0000E+00
17	.0000E+00	18	.0000E+00	19	.0000E+00	20	.0000E+00	21	.0000E+00	22	.0000E+00	23	.0000E+00	24	.0000E+00
DAY OF WEEK = SUNDAY															
1	.0000E+00	2	.0000E+00	3	.0000E+00	4	.0000E+00	5	.0000E+00	6	.0000E+00	7	.0000E+00	8	.0000E+00
9	.0000E+00	10	.0000E+00	11	.0000E+00	12	.0000E+00	13	.0000E+00	14	.0000E+00	15	.0000E+00	16	.0000E+00
17	.0000E+00	18	.0000E+00	19	.0000E+00	20	.0000E+00	21	.0000E+00	22	.0000E+00	23	.0000E+00	24	.0000E+00

* SOURCE EMISSION RATE SCALARS WHICH VARY DIURNALLY AND BY DAY OF WEEK (HRDOW7) *

SOURCE ID = L0000204 ; SOURCE TYPE = VOLUME :

HOUR	SCALAR	HOUR	SCALAR	HOUR	SCALAR	HOUR	SCALAR	HOUR	SCALAR	HOUR	SCALAR	HOUR	SCALAR
DAY OF WEEK = MONDAY													
1	.0000E+00	2	.0000E+00	3	.0000E+00	4	.0000E+00	5	.0000E+00	6	.0000E+00	7	.0000E+00
8	.1000E+01	9	.1000E+01	10	.1000E+01	11	.1000E+01	12	.1000E+01	13	.1000E+01	14	.1000E+01
15	.1000E+01	16	.0000E+00	17	.0000E+00	18	.0000E+00	19	.0000E+00	20	.0000E+00	21	.0000E+00
22	.0000E+00	23	.0000E+00	24	.0000E+00								
DAY OF WEEK = TUESDAY													
1	.0000E+00	2	.0000E+00	3	.0000E+00	4	.0000E+00	5	.0000E+00	6	.0000E+00	7	.0000E+00
8	.1000E+01	9	.1000E+01	10	.1000E+01	11	.1000E+01	12	.1000E+01	13	.1000E+01	14	.1000E+01
15	.1000E+01	16	.0000E+00	17	.0000E+00	18	.0000E+00	19	.0000E+00	20	.0000E+00	21	.0000E+00
22	.0000E+00	23	.0000E+00	24	.0000E+00								
DAY OF WEEK = WEDNESDY													
1	.0000E+00	2	.0000E+00	3	.0000E+00	4	.0000E+00	5	.0000E+00	6	.0000E+00	7	.0000E+00
8	.1000E+01	9	.1000E+01	10	.1000E+01	11	.1000E+01	12	.1000E+01	13	.1000E+01	14	.1000E+01
15	.1000E+01	16	.0000E+00	17	.0000E+00	18	.0000E+00	19	.0000E+00	20	.0000E+00	21	.0000E+00
22	.0000E+00	23	.0000E+00	24	.0000E+00								
DAY OF WEEK = THURSDAY													
1	.0000E+00	2	.0000E+00	3	.0000E+00	4	.0000E+00	5	.0000E+00	6	.0000E+00	7	.0000E+00
8	.1000E+01	9	.1000E+01	10	.1000E+01	11	.1000E+01	12	.1000E+01	13	.1000E+01	14	.1000E+01
15	.1000E+01	16	.0000E+00	17	.0000E+00	18	.0000E+00	19	.0000E+00	20	.0000E+00	21	.0000E+00
22	.0000E+00	23	.0000E+00	24	.0000E+00								
DAY OF WEEK = FRIDAY													
1	.0000E+00	2	.0000E+00	3	.0000E+00	4	.0000E+00	5	.0000E+00	6	.0000E+00	7	.0000E+00
8	.1000E+01	9	.1000E+01	10	.1000E+01	11	.1000E+01	12	.1000E+01	13	.1000E+01	14	.1000E+01
15	.1000E+01	16	.0000E+00	17	.0000E+00	18	.0000E+00	19	.0000E+00	20	.0000E+00	21	.0000E+00
22	.0000E+00	23	.0000E+00	24	.0000E+00								
DAY OF WEEK = SATURDAY													
1	.0000E+00	2	.0000E+00	3	.0000E+00	4	.0000E+00	5	.0000E+00	6	.0000E+00	7	.0000E+00
8	.0000E+00	9	.0000E+00	10	.0000E+00	11	.0000E+00	12	.0000E+00	13	.0000E+00	14	.0000E+00
15	.0000E+00	16	.0000E+00	17	.0000E+00	18	.0000E+00	19	.0000E+00	20	.0000E+00	21	.0000E+00
22	.0000E+00	23	.0000E+00	24	.0000E+00								
DAY OF WEEK = SUNDAY													
1	.0000E+00	2	.0000E+00	3	.0000E+00	4	.0000E+00	5	.0000E+00	6	.0000E+00	7	.0000E+00
8	.0000E+00	9	.0000E+00	10	.0000E+00	11	.0000E+00	12	.0000E+00	13	.0000E+00	14	.0000E+00
15	.0000E+00	16	.0000E+00	17	.0000E+00	18	.0000E+00	19	.0000E+00	20	.0000E+00	21	.0000E+00
22	.0000E+00	23	.0000E+00	24	.0000E+00								

* SOURCE EMISSION RATE SCALARS WHICH VARY DIURNALLY AND BY DAY OF WEEK (HRDOW7) *

SOURCE ID = L0000205 ; SOURCE TYPE = VOLUME :

HOUR	SCALAR	HOUR	SCALAR	HOUR	SCALAR	HOUR	SCALAR	HOUR	SCALAR	HOUR	SCALAR	HOUR	SCALAR

DAY OF WEEK = MONDAY

1	.0000E+00	2	.0000E+00	3	.0000E+00	4	.0000E+00	5	.0000E+00	6	.0000E+00	7	.0000E+00
8	.1000E+01	9	.1000E+01	10	.1000E+01	11	.1000E+01	12	.1000E+01	13	.1000E+01	14	.1000E+01
15	.1000E+01	16	.0000E+00	17	.0000E+00	18	.0000E+00	19	.0000E+00	20	.0000E+00	21	.0000E+00
22	.0000E+00	23	.0000E+00	24	.0000E+00								

DAY OF WEEK = TUESDAY

1	.0000E+00	2	.0000E+00	3	.0000E+00	4	.0000E+00	5	.0000E+00	6	.0000E+00	7	.0000E+00
8	.1000E+01	9	.1000E+01	10	.1000E+01	11	.1000E+01	12	.1000E+01	13	.1000E+01	14	.1000E+01
15	.1000E+01	16	.0000E+00	17	.0000E+00	18	.0000E+00	19	.0000E+00	20	.0000E+00	21	.0000E+00
22	.0000E+00	23	.0000E+00	24	.0000E+00								

DAY OF WEEK = WEDNESDY

1	.0000E+00	2	.0000E+00	3	.0000E+00	4	.0000E+00	5	.0000E+00	6	.0000E+00	7	.0000E+00
8	.1000E+01	9	.1000E+01	10	.1000E+01	11	.1000E+01	12	.1000E+01	13	.1000E+01	14	.1000E+01
15	.1000E+01	16	.0000E+00	17	.0000E+00	18	.0000E+00	19	.0000E+00	20	.0000E+00	21	.0000E+00
22	.0000E+00	23	.0000E+00	24	.0000E+00								

DAY OF WEEK = THURSDAY

1	.0000E+00	2	.0000E+00	3	.0000E+00	4	.0000E+00	5	.0000E+00	6	.0000E+00	7	.0000E+00
8	.1000E+01	9	.1000E+01	10	.1000E+01	11	.1000E+01	12	.1000E+01	13	.1000E+01	14	.1000E+01
15	.1000E+01	16	.0000E+00	17	.0000E+00	18	.0000E+00	19	.0000E+00	20	.0000E+00	21	.0000E+00
22	.0000E+00	23	.0000E+00	24	.0000E+00								

DAY OF WEEK = FRIDAY

1	.0000E+00	2	.0000E+00	3	.0000E+00	4	.0000E+00	5	.0000E+00	6	.0000E+00	7	.0000E+00
8	.1000E+01	9	.1000E+01	10	.1000E+01	11	.1000E+01	12	.1000E+01	13	.1000E+01	14	.1000E+01
15	.1000E+01	16	.0000E+00	17	.0000E+00	18	.0000E+00	19	.0000E+00	20	.0000E+00	21	.0000E+00
22	.0000E+00	23	.0000E+00	24	.0000E+00								

DAY OF WEEK = SATURDAY

1	.0000E+00	2	.0000E+00	3	.0000E+00	4	.0000E+00	5	.0000E+00	6	.0000E+00	7	.0000E+00
8	.0000E+00	9	.0000E+00	10	.0000E+00	11	.0000E+00	12	.0000E+00	13	.0000E+00	14	.0000E+00
15	.0000E+00	16	.0000E+00	17	.0000E+00	18	.0000E+00	19	.0000E+00	20	.0000E+00	21	.0000E+00
22	.0000E+00	23	.0000E+00	24	.0000E+00								

DAY OF WEEK = SUNDAY

1	.0000E+00	2	.0000E+00	3	.0000E+00	4	.0000E+00	5	.0000E+00	6	.0000E+00	7	.0000E+00
8	.0000E+00	9	.0000E+00	10	.0000E+00	11	.0000E+00	12	.0000E+00	13	.0000E+00	14	.0000E+00
15	.0000E+00	16	.0000E+00	17	.0000E+00	18	.0000E+00	19	.0000E+00	20	.0000E+00	21	.0000E+00
22	.0000E+00	23	.0000E+00	24	.0000E+00								

SOURCE ID = L0000206 ; SOURCE TYPE = VOLUME :

HOUR	SCALAR	HOUR	SCALAR	HOUR	SCALAR	HOUR	SCALAR	HOUR	SCALAR	HOUR	SCALAR	HOUR	SCALAR
DAY OF WEEK = MONDAY													
1	.0000E+00	2	.0000E+00	3	.0000E+00	4	.0000E+00	5	.0000E+00	6	.0000E+00	7	.0000E+00
8	.1000E+01	9	.1000E+01	10	.1000E+01	11	.1000E+01	12	.1000E+01	13	.1000E+01	14	.1000E+01
15	.1000E+01	16	.0000E+00	17	.0000E+00	18	.0000E+00	19	.0000E+00	20	.0000E+00	21	.0000E+00
22	.0000E+00	23	.0000E+00	24	.0000E+00								
DAY OF WEEK = TUESDAY													
1	.0000E+00	2	.0000E+00	3	.0000E+00	4	.0000E+00	5	.0000E+00	6	.0000E+00	7	.0000E+00
8	.1000E+01	9	.1000E+01	10	.1000E+01	11	.1000E+01	12	.1000E+01	13	.1000E+01	14	.1000E+01
15	.1000E+01	16	.0000E+00	17	.0000E+00	18	.0000E+00	19	.0000E+00	20	.0000E+00	21	.0000E+00
22	.0000E+00	23	.0000E+00	24	.0000E+00								
DAY OF WEEK = WEDNESDY													
1	.0000E+00	2	.0000E+00	3	.0000E+00	4	.0000E+00	5	.0000E+00	6	.0000E+00	7	.0000E+00
8	.1000E+01	9	.1000E+01	10	.1000E+01	11	.1000E+01	12	.1000E+01	13	.1000E+01	14	.1000E+01
15	.1000E+01	16	.0000E+00	17	.0000E+00	18	.0000E+00	19	.0000E+00	20	.0000E+00	21	.0000E+00
22	.0000E+00	23	.0000E+00	24	.0000E+00								
DAY OF WEEK = THURSDAY													
1	.0000E+00	2	.0000E+00	3	.0000E+00	4	.0000E+00	5	.0000E+00	6	.0000E+00	7	.0000E+00
8	.1000E+01	9	.1000E+01	10	.1000E+01	11	.1000E+01	12	.1000E+01	13	.1000E+01	14	.1000E+01
15	.1000E+01	16	.0000E+00	17	.0000E+00	18	.0000E+00	19	.0000E+00	20	.0000E+00	21	.0000E+00
22	.0000E+00	23	.0000E+00	24	.0000E+00								
DAY OF WEEK = FRIDAY													
1	.0000E+00	2	.0000E+00	3	.0000E+00	4	.0000E+00	5	.0000E+00	6	.0000E+00	7	.0000E+00
8	.1000E+01	9	.1000E+01	10	.1000E+01	11	.1000E+01	12	.1000E+01	13	.1000E+01	14	.1000E+01
15	.1000E+01	16	.0000E+00	17	.0000E+00	18	.0000E+00	19	.0000E+00	20	.0000E+00	21	.0000E+00
22	.0000E+00	23	.0000E+00	24	.0000E+00								
DAY OF WEEK = SATURDAY													
1	.0000E+00	2	.0000E+00	3	.0000E+00	4	.0000E+00	5	.0000E+00	6	.0000E+00	7	.0000E+00
8	.0000E+00	9	.0000E+00	10	.0000E+00	11	.0000E+00	12	.0000E+00	13	.0000E+00	14	.0000E+00
15	.0000E+00	16	.0000E+00	17	.0000E+00	18	.0000E+00	19	.0000E+00	20	.0000E+00	21	.0000E+00
22	.0000E+00	23	.0000E+00	24	.0000E+00								
DAY OF WEEK = SUNDAY													
1	.0000E+00	2	.0000E+00	3	.0000E+00	4	.0000E+00	5	.0000E+00	6	.0000E+00	7	.0000E+00
8	.0000E+00	9	.0000E+00	10	.0000E+00	11	.0000E+00	12	.0000E+00	13	.0000E+00	14	.0000E+00
15	.0000E+00	16	.0000E+00	17	.0000E+00	18	.0000E+00	19	.0000E+00	20	.0000E+00	21	.0000E+00
22	.0000E+00	23	.0000E+00	24	.0000E+00								

(HRDOW7) *

SOURCE ID = L0000207 ; SOURCE TYPE = VOLUME :
HOUR SCALAR HOUR SCALAR HOUR SCALAR HOUR SCALAR HOUR SCALAR HOUR SCALAR HOUR SCALAR HOUR SCALAR

- - - -

SOURCE ID = L0000208 ; SOURCE TYPE = VOLUME :

HOUR SCALAR HOUR SCALAR HOUR SCALAR HOUR SCALAR HOUR SCALAR HOUR SCALAR HOUR SCALAR HOUR SCALAR

- - - -

SOURCE ID = L0000209 ; SOURCE TYPE = VOLUME :

HOUR SCALAR HOUR SCALAR HOUR SCALAR HOUR SCALAR HOUR SCALAR HOUR SCALAR HOUR SCALAR HOUR SCALAR

- - - -

DAY OF WEEK = MONDAY

1 .0000E+00 2 .0000E+00 3 .0000E+00 4 .0000E+00 5 .0000E+00 6 .0000E+00 7 .0000E+00 8 .1000E+01
9 .1000E+01 10 .1000E+01 11 .1000E+01 12 .1000E+01 13 .1000E+01 14 .1000E+01 15 .1000E+01 16 .0000E+00
17 .0000E+00 18 .0000E+00 19 .0000E+00 20 .0000E+00 21 .0000E+00 22 .0000E+00 23 .0000E+00 24 .0000E+00

DAY OF WEEK = TUESDAY

1 .0000E+00 2 .0000E+00 3 .0000E+00 4 .0000E+00 5 .0000E+00 6 .0000E+00 7 .0000E+00 8 .1000E+01
9 .1000E+01 10 .1000E+01 11 .1000E+01 12 .1000E+01 13 .1000E+01 14 .1000E+01 15 .1000E+01 16 .0000E+00
17 .0000E+00 18 .0000E+00 19 .0000E+00 20 .0000E+00 21 .0000E+00 22 .0000E+00 23 .0000E+00 24 .0000E+00

DAY OF WEEK = WEDNESDY

1 .0000E+00 2 .0000E+00 3 .0000E+00 4 .0000E+00 5 .0000E+00 6 .0000E+00 7 .0000E+00 8 .1000E+01
9 .1000E+01 10 .1000E+01 11 .1000E+01 12 .1000E+01 13 .1000E+01 14 .1000E+01 15 .1000E+01 16 .0000E+00
17 .0000E+00 18 .0000E+00 19 .0000E+00 20 .0000E+00 21 .0000E+00 22 .0000E+00 23 .0000E+00 24 .0000E+00

DAY OF WEEK = THURSDAY

1 .0000E+00 2 .0000E+00 3 .0000E+00 4 .0000E+00 5 .0000E+00 6 .0000E+00 7 .0000E+00 8 .1000E+01
9 .1000E+01 10 .1000E+01 11 .1000E+01 12 .1000E+01 13 .1000E+01 14 .1000E+01 15 .1000E+01 16 .0000E+00
17 .0000E+00 18 .0000E+00 19 .0000E+00 20 .0000E+00 21 .0000E+00 22 .0000E+00 23 .0000E+00 24 .0000E+00

DAY OF WEEK = FRIDAY

1 .0000E+00 2 .0000E+00 3 .0000E+00 4 .0000E+00 5 .0000E+00 6 .0000E+00 7 .0000E+00 8 .1000E+01
9 .1000E+01 10 .1000E+01 11 .1000E+01 12 .1000E+01 13 .1000E+01 14 .1000E+01 15 .1000E+01 16 .0000E+00
17 .0000E+00 18 .0000E+00 19 .0000E+00 20 .0000E+00 21 .0000E+00 22 .0000E+00 23 .0000E+00 24 .0000E+00

DAY OF WEEK = SATURDAY

1 .0000E+00 2 .0000E+00 3 .0000E+00 4 .0000E+00 5 .0000E+00 6 .0000E+00 7 .0000E+00 8 .0000E+00
9 .0000E+00 10 .0000E+00 11 .0000E+00 12 .0000E+00 13 .0000E+00 14 .0000E+00 15 .0000E+00 16 .0000E+00
17 .0000E+00 18 .0000E+00 19 .0000E+00 20 .0000E+00 21 .0000E+00 22 .0000E+00 23 .0000E+00 24 .0000E+00

DAY OF WEEK = SUNDAY

1 .0000E+00 2 .0000E+00 3 .0000E+00 4 .0000E+00 5 .0000E+00 6 .0000E+00 7 .0000E+00 8 .0000E+00
9 .0000E+00 10 .0000E+00 11 .0000E+00 12 .0000E+00 13 .0000E+00 14 .0000E+00 15 .0000E+00 16 .0000E+00
17 .0000E+00 18 .0000E+00 19 .0000E+00 20 .0000E+00 21 .0000E+00 22 .0000E+00 23 .0000E+00 24 .0000E+00

* SOURCE EMISSION RATE SCALARS WHICH VARY DIURNALLY AND BY DAY OF WEEK (HRDOW7) *

SOURCE ID = L0000211 ; SOURCE TYPE = VOLUME :

```
 SCALAR   HOUR   SCALAR   HOUR   SCALAR
- - - -
```

- - - -

- - - - - - - - - - - - - - - - - -

DAY OF WEEK = MONDAY

1 .0000E+00 2 .0000E+00 3 .0000E+00 4 .0000E+00 5 .0000E+00 6 .0000E+00 7 .0000E+00 8 .1000E+01
9 .1000E+01 10 .1000E+01 11 .1000E+01 12 .1000E+01 13 .1000E+01 14 .1000E+01 15 .1000E+01 16 .0000E+00
17 .0000E+00 18 .0000E+00 19 .0000E+00 20 .0000E+00 21 .0000E+00 22 .0000E+00 23 .0000E+00 24 .0000E+00

DAY OF WEEK = TUESDAY

1 .0000E+00 2 .0000E+00 3 .0000E+00 4 .0000E+00 5 .0000E+00 6 .0000E+00 7 .0000E+00 8 .1000E+01
9 .1000E+01 10 .1000E+01 11 .1000E+01 12 .1000E+01 13 .1000E+01 14 .1000E+01 15 .1000E+01 16 .0000E+00
17 .0000E+00 18 .0000E+00 19 .0000E+00 20 .0000E+00 21 .0000E+00 22 .0000E+00 23 .0000E+00 24 .0000E+00

DAY OF WEEK = WEDNESDY

1 .0000E+00 2 .0000E+00 3 .0000E+00 4 .0000E+00 5 .0000E+00 6 .0000E+00 7 .0000E+00 8 .1000E+01
9 .1000E+01 10 .1000E+01 11 .1000E+01 12 .1000E+01 13 .1000E+01 14 .1000E+01 15 .1000E+01 16 .0000E+00
17 .0000E+00 18 .0000E+00 19 .0000E+00 20 .0000E+00 21 .0000E+00 22 .0000E+00 23 .0000E+00 24 .0000E+00

DAY OF WEEK = THURSDAY

1 .0000E+00 2 .0000E+00 3 .0000E+00 4 .0000E+00 5 .0000E+00 6 .0000E+00 7 .0000E+00 8 .1000E+01
9 .1000E+01 10 .1000E+01 11 .1000E+01 12 .1000E+01 13 .1000E+01 14 .1000E+01 15 .1000E+01 16 .0000E+00
17 .0000E+00 18 .0000E+00 19 .0000E+00 20 .0000E+00 21 .0000E+00 22 .0000E+00 23 .0000E+00 24 .0000E+00

DAY OF WEEK = FRIDAY

1 .0000E+00 2 .0000E+00 3 .0000E+00 4 .0000E+00 5 .0000E+00 6 .0000E+00 7 .0000E+00 8 .1000E+01
9 .1000E+01 10 .1000E+01 11 .1000E+01 12 .1000E+01 13 .1000E+01 14 .1000E+01 15 .1000E+01 16 .0000E+00
17 .0000E+00 18 .0000E+00 19 .0000E+00 20 .0000E+00 21 .0000E+00 22 .0000E+00 23 .0000E+00 24 .0000E+00

DAY OF WEEK = SATURDAY

1 .0000E+00 2 .0000E+00 3 .0000E+00 4 .0000E+00 5 .0000E+00 6 .0000E+00 7 .0000E+00 8 .0000E+00
9 .0000E+00 10 .0000E+00 11 .0000E+00 12 .0000E+00 13 .0000E+00 14 .0000E+00 15 .0000E+00 16 .0000E+00
17 .0000E+00 18 .0000E+00 19 .0000E+00 20 .0000E+00 21 .0000E+00 22 .0000E+00 23 .0000E+00 24 .0000E+00

DAY OF WEEK = SUNDAY

1 .0000E+00 2 .0000E+00 3 .0000E+00 4 .0000E+00 5 .0000E+00 6 .0000E+00 7 .0000E+00 8 .0000E+00
9 .0000E+00 10 .0000E+00 11 .0000E+00 12 .0000E+00 13 .0000E+00 14 .0000E+00 15 .0000E+00 16 .0000E+00
17 .0000E+00 18 .0000E+00 19 .0000E+00 20 .0000E+00 21 .0000E+00 22 .0000E+00 23 .0000E+00 24 .0000E+00

*** MODELOPTs: RegDFAULT CONC ELEV URBAN ADJ_U*

* SOURCE EMISSION RATE SCALARS WHICH VARY DIURNALLY AND BY DAY OF WEEK (HRDOW7) *

SOURCE ID = L0000214 ; SOURCE TYPE = VOLUME :

HOUR SCALAR HOUR SCALAR HOUR SCALAR HOUR SCALAR HOUR SCALAR HOUR SCALAR HOUR SCALAR

- - - - - - - - - - - - - - - - -

DAY OF WEEK = MONDAY

1 .0000E+00 2 .0000E+00 3 .0000E+00 4 .0000E+00 5 .0000E+00 6 .0000E+00 7 .0000E+00 8 .1000E+01
9 .1000E+01 10 .1000E+01 11 .1000E+01 12 .1000E+01 13 .1000E+01 14 .1000E+01 15 .1000E+01 16 .0000E+00
17 .0000E+00 18 .0000E+00 19 .0000E+00 20 .0000E+00 21 .0000E+00 22 .0000E+00 23 .0000E+00 24 .0000E+00

DAY OF WEEK = TUESDAY

1 .0000E+00 2 .0000E+00 3 .0000E+00 4 .0000E+00 5 .0000E+00 6 .0000E+00 7 .0000E+00 8 .1000E+01
9 .1000E+01 10 .1000E+01 11 .1000E+01 12 .1000E+01 13 .1000E+01 14 .1000E+01 15 .1000E+01 16 .0000E+00
17 .0000E+00 18 .0000E+00 19 .0000E+00 20 .0000E+00 21 .0000E+00 22 .0000E+00 23 .0000E+00 24 .0000E+00

DAY OF WEEK = WEDNESDY

1 .0000E+00 2 .0000E+00 3 .0000E+00 4 .0000E+00 5 .0000E+00 6 .0000E+00 7 .0000E+00 8 .1000E+01
9 .1000E+01 10 .1000E+01 11 .1000E+01 12 .1000E+01 13 .1000E+01 14 .1000E+01 15 .1000E+01 16 .0000E+00
17 .0000E+00 18 .0000E+00 19 .0000E+00 20 .0000E+00 21 .0000E+00 22 .0000E+00 23 .0000E+00 24 .0000E+00

DAY OF WEEK = THURSDAY

1 .0000E+00 2 .0000E+00 3 .0000E+00 4 .0000E+00 5 .0000E+00 6 .0000E+00 7 .0000E+00 8 .1000E+01
9 .1000E+01 10 .1000E+01 11 .1000E+01 12 .1000E+01 13 .1000E+01 14 .1000E+01 15 .1000E+01 16 .0000E+00
17 .0000E+00 18 .0000E+00 19 .0000E+00 20 .0000E+00 21 .0000E+00 22 .0000E+00 23 .0000E+00 24 .0000E+00

DAY OF WEEK = FRIDAY

1 .0000E+00 2 .0000E+00 3 .0000E+00 4 .0000E+00 5 .0000E+00 6 .0000E+00 7 .0000E+00 8 .1000E+01
9 .1000E+01 10 .1000E+01 11 .1000E+01 12 .1000E+01 13 .1000E+01 14 .1000E+01 15 .1000E+01 16 .0000E+00
17 .0000E+00 18 .0000E+00 19 .0000E+00 20 .0000E+00 21 .0000E+00 22 .0000E+00 23 .0000E+00 24 .0000E+00

DAY OF WEEK = SATURDAY

1 .0000E+00 2 .0000E+00 3 .0000E+00 4 .0000E+00 5 .0000E+00 6 .0000E+00 7 .0000E+00 8 .0000E+00
9 .0000E+00 10 .0000E+00 11 .0000E+00 12 .0000E+00 13 .0000E+00 14 .0000E+00 15 .0000E+00 16 .0000E+00
17 .0000E+00 18 .0000E+00 19 .0000E+00 20 .0000E+00 21 .0000E+00 22 .0000E+00 23 .0000E+00 24 .0000E+00

DAY OF WEEK = SUNDAY

1 .0000E+00 2 .0000E+00 3 .0000E+00 4 .0000E+00 5 .0000E+00 6 .0000E+00 7 .0000E+00 8 .0000E+00
9 .0000E+00 10 .0000E+00 11 .0000E+00 12 .0000E+00 13 .0000E+00 14 .0000E+00 15 .0000E+00 16 .0000E+00
17 .0000E+00 18 .0000E+00 19 .0000E+00 20 .0000E+00 21 .0000E+00 22 .0000E+00 23 .0000E+00 24 .0000E+00

*** MODELOPTs: RegDFAULT CONC ELEV URBAN ADJ_U*

* SOURCE EMISSION RATE SCALARS WHICH VARY DIURNALLY AND BY DAY OF WEEK (HRDOW7) *

SOURCE ID = L0000215 ; SOURCE TYPE = VOLUME :

HOUR	SCALAR	HOUR	SCALAR	HOUR	SCALAR	HOUR	SCALAR	HOUR	SCALAR	HOUR	SCALAR	HOUR	SCALAR

DAY OF WEEK = MONDAY

```
   1  .0000E+00    2  .0000E+00    3  .0000E+00    4  .0000E+00    5  .0000E+00    6
   .0000E+00    7  .0000E+00    8  .1000E+01
   9  .1000E+01   10  .1000E+01   11  .1000E+01   12  .1000E+01   13  .1000E+01   14
   .1000E+01   15  .1000E+01   16  .0000E+00
  17  .0000E+00   18  .0000E+00   19  .0000E+00   20  .0000E+00   21  .0000E+00   22
   .0000E+00   23  .0000E+00   24  .0000E+00
                                          DAY OF WEEK = TUESDAY
   1  .0000E+00    2  .0000E+00    3  .0000E+00    4  .0000E+00    5  .0000E+00    6
   .0000E+00    7  .0000E+00    8  .1000E+01
   9  .1000E+01   10  .1000E+01   11  .1000E+01   12  .1000E+01   13  .1000E+01   14
   .1000E+01   15  .1000E+01   16  .0000E+00
  17  .0000E+00   18  .0000E+00   19  .0000E+00   20  .0000E+00   21  .0000E+00   22
   .0000E+00   23  .0000E+00   24  .0000E+00
                                          DAY OF WEEK = WEDNESDY
   1  .0000E+00    2  .0000E+00    3  .0000E+00    4  .0000E+00    5  .0000E+00    6
   .0000E+00    7  .0000E+00    8  .1000E+01
   9  .1000E+01   10  .1000E+01   11  .1000E+01   12  .1000E+01   13  .1000E+01   14
   .1000E+01   15  .1000E+01   16  .0000E+00
  17  .0000E+00   18  .0000E+00   19  .0000E+00   20  .0000E+00   21  .0000E+00   22
   .0000E+00   23  .0000E+00   24  .0000E+00
                                          DAY OF WEEK = THURSDAY
   1  .0000E+00    2  .0000E+00    3  .0000E+00    4  .0000E+00    5  .0000E+00    6
   .0000E+00    7  .0000E+00    8  .1000E+01
   9  .1000E+01   10  .1000E+01   11  .1000E+01   12  .1000E+01   13  .1000E+01   14
   .1000E+01   15  .1000E+01   16  .0000E+00
  17  .0000E+00   18  .0000E+00   19  .0000E+00   20  .0000E+00   21  .0000E+00   22
   .0000E+00   23  .0000E+00   24  .0000E+00
                                          DAY OF WEEK = FRIDAY
   1  .0000E+00    2  .0000E+00    3  .0000E+00    4  .0000E+00    5  .0000E+00    6
   .0000E+00    7  .0000E+00    8  .1000E+01
   9  .1000E+01   10  .1000E+01   11  .1000E+01   12  .1000E+01   13  .1000E+01   14
   .1000E+01   15  .1000E+01   16  .0000E+00
  17  .0000E+00   18  .0000E+00   19  .0000E+00   20  .0000E+00   21  .0000E+00   22
   .0000E+00   23  .0000E+00   24  .0000E+00
                                          DAY OF WEEK = SATURDAY
   1  .0000E+00    2  .0000E+00    3  .0000E+00    4  .0000E+00    5  .0000E+00    6
   .0000E+00    7  .0000E+00    8  .0000E+00
   9  .0000E+00   10  .0000E+00   11  .0000E+00   12  .0000E+00   13  .0000E+00   14
   .0000E+00   15  .0000E+00   16  .0000E+00
  17  .0000E+00   18  .0000E+00   19  .0000E+00   20  .0000E+00   21  .0000E+00   22
   .0000E+00   23  .0000E+00   24  .0000E+00
                                          DAY OF WEEK = SUNDAY
   1  .0000E+00    2  .0000E+00    3  .0000E+00    4  .0000E+00    5  .0000E+00    6
   .0000E+00    7  .0000E+00    8  .0000E+00
   9  .0000E+00   10  .0000E+00   11  .0000E+00   12  .0000E+00   13  .0000E+00   14
   .0000E+00   15  .0000E+00   16  .0000E+00
  17  .0000E+00   18  .0000E+00   19  .0000E+00   20  .0000E+00   21  .0000E+00   22
   .0000E+00   23  .0000E+00   24  .0000E+00
FF *** AERMOD - VERSION 21112  ***   *** C:\Lakes\AERMOD View\13445 CONS HRA\13445 CONS
HRA.isc              ***        03/11/24
 *** AERMET - VERSION  16216 ***
 ***                                                                    ***       15:18:57

                      PAGE 244
 *** MODELOPTs:    RegDFAULT  CONC  ELEV  URBAN  ADJ_U*

                   * SOURCE EMISSION RATE SCALARS WHICH VARY DIURNALLY AND BY DAY OF WEEK
                   (HRDOW7) *

 SOURCE ID = L0000216     ; SOURCE TYPE = VOLUME   :
  HOUR   SCALAR   HOUR   SCALAR   HOUR   SCALAR   HOUR   SCALAR   HOUR   SCALAR   HOUR
  SCALAR   HOUR   SCALAR   HOUR   SCALAR
 - - - - - - - - - - - - - - - - - - - - - - - - - - - - - - - - - - - - - - - - - - - -
 - - - - - - - - - - - - - - - - -
                                          DAY OF WEEK = MONDAY
   1  .0000E+00    2  .0000E+00    3  .0000E+00    4  .0000E+00    5  .0000E+00    6
```

.0000E+00 7 .0000E+00 8 .1000E+01
9 .1000E+01 10 .1000E+01 11 .1000E+01 12 .1000E+01 13 .1000E+01 14
.1000E+01 15 .1000E+01 16 .0000E+00
17 .0000E+00 18 .0000E+00 19 .0000E+00 20 .0000E+00 21 .0000E+00 22
.0000E+00 23 .0000E+00 24 .0000E+00

DAY OF WEEK = TUESDAY

1 .0000E+00 2 .0000E+00 3 .0000E+00 4 .0000E+00 5 .0000E+00 6
.0000E+00 7 .0000E+00 8 .1000E+01
9 .1000E+01 10 .1000E+01 11 .1000E+01 12 .1000E+01 13 .1000E+01 14
.1000E+01 15 .1000E+01 16 .0000E+00
17 .0000E+00 18 .0000E+00 19 .0000E+00 20 .0000E+00 21 .0000E+00 22
.0000E+00 23 .0000E+00 24 .0000E+00

DAY OF WEEK = WEDNESDY

1 .0000E+00 2 .0000E+00 3 .0000E+00 4 .0000E+00 5 .0000E+00 6
.0000E+00 7 .0000E+00 8 .1000E+01
9 .1000E+01 10 .1000E+01 11 .1000E+01 12 .1000E+01 13 .1000E+01 14
.1000E+01 15 .1000E+01 16 .0000E+00
17 .0000E+00 18 .0000E+00 19 .0000E+00 20 .0000E+00 21 .0000E+00 22
.0000E+00 23 .0000E+00 24 .0000E+00

DAY OF WEEK = THURSDAY

1 .0000E+00 2 .0000E+00 3 .0000E+00 4 .0000E+00 5 .0000E+00 6
.0000E+00 7 .0000E+00 8 .1000E+01
9 .1000E+01 10 .1000E+01 11 .1000E+01 12 .1000E+01 13 .1000E+01 14
.1000E+01 15 .1000E+01 16 .0000E+00
17 .0000E+00 18 .0000E+00 19 .0000E+00 20 .0000E+00 21 .0000E+00 22
.0000E+00 23 .0000E+00 24 .0000E+00

DAY OF WEEK = FRIDAY

1 .0000E+00 2 .0000E+00 3 .0000E+00 4 .0000E+00 5 .0000E+00 6
.0000E+00 7 .0000E+00 8 .1000E+01
9 .1000E+01 10 .1000E+01 11 .1000E+01 12 .1000E+01 13 .1000E+01 14
.1000E+01 15 .1000E+01 16 .0000E+00
17 .0000E+00 18 .0000E+00 19 .0000E+00 20 .0000E+00 21 .0000E+00 22
.0000E+00 23 .0000E+00 24 .0000E+00

DAY OF WEEK = SATURDAY

1 .0000E+00 2 .0000E+00 3 .0000E+00 4 .0000E+00 5 .0000E+00 6
.0000E+00 7 .0000E+00 8 .0000E+00
9 .0000E+00 10 .0000E+00 11 .0000E+00 12 .0000E+00 13 .0000E+00 14
.0000E+00 15 .0000E+00 16 .0000E+00
17 .0000E+00 18 .0000E+00 19 .0000E+00 20 .0000E+00 21 .0000E+00 22
.0000E+00 23 .0000E+00 24 .0000E+00

DAY OF WEEK = SUNDAY

1 .0000E+00 2 .0000E+00 3 .0000E+00 4 .0000E+00 5 .0000E+00 6
.0000E+00 7 .0000E+00 8 .0000E+00
9 .0000E+00 10 .0000E+00 11 .0000E+00 12 .0000E+00 13 .0000E+00 14
.0000E+00 15 .0000E+00 16 .0000E+00
17 .0000E+00 18 .0000E+00 19 .0000E+00 20 .0000E+00 21 .0000E+00 22
.0000E+00 23 .0000E+00 24 .0000E+00

*** MODELOPTs: RegDFAULT CONC ELEV URBAN ADJ_U*

* SOURCE EMISSION RATE SCALARS WHICH VARY DIURNALLY AND BY DAY OF WEEK (HRDOW7) *

SOURCE ID = L0000217 ; SOURCE TYPE = VOLUME :

HOUR	SCALAR	HOUR	SCALAR	HOUR	SCALAR	HOUR	SCALAR	HOUR	SCALAR	HOUR	SCALAR	HOUR	SCALAR

DAY OF WEEK = MONDAY

1 .0000E+00 2 .0000E+00 3 .0000E+00 4 .0000E+00 5 .0000E+00 6
.0000E+00 7 .0000E+00 8 .1000E+01

```
   9  .1000E+01   10  .1000E+01   11  .1000E+01   12  .1000E+01   13  .1000E+01   14
   .1000E+01   15  .1000E+01   16  .0000E+00
  17  .0000E+00   18  .0000E+00   19  .0000E+00   20  .0000E+00   21  .0000E+00   22
   .0000E+00   23  .0000E+00   24  .0000E+00
                                          DAY OF WEEK = TUESDAY
   1  .0000E+00    2  .0000E+00    3  .0000E+00    4  .0000E+00    5  .0000E+00    6
   .0000E+00    7  .0000E+00    8  .1000E+01
   9  .1000E+01   10  .1000E+01   11  .1000E+01   12  .1000E+01   13  .1000E+01   14
   .1000E+01   15  .1000E+01   16  .0000E+00
  17  .0000E+00   18  .0000E+00   19  .0000E+00   20  .0000E+00   21  .0000E+00   22
   .0000E+00   23  .0000E+00   24  .0000E+00
                                          DAY OF WEEK = WEDNESDY
   1  .0000E+00    2  .0000E+00    3  .0000E+00    4  .0000E+00    5  .0000E+00    6
   .0000E+00    7  .0000E+00    8  .1000E+01
   9  .1000E+01   10  .1000E+01   11  .1000E+01   12  .1000E+01   13  .1000E+01   14
   .1000E+01   15  .1000E+01   16  .0000E+00
  17  .0000E+00   18  .0000E+00   19  .0000E+00   20  .0000E+00   21  .0000E+00   22
   .0000E+00   23  .0000E+00   24  .0000E+00
                                          DAY OF WEEK = THURSDAY
   1  .0000E+00    2  .0000E+00    3  .0000E+00    4  .0000E+00    5  .0000E+00    6
   .0000E+00    7  .0000E+00    8  .1000E+01
   9  .1000E+01   10  .1000E+01   11  .1000E+01   12  .1000E+01   13  .1000E+01   14
   .1000E+01   15  .1000E+01   16  .0000E+00
  17  .0000E+00   18  .0000E+00   19  .0000E+00   20  .0000E+00   21  .0000E+00   22
   .0000E+00   23  .0000E+00   24  .0000E+00
                                          DAY OF WEEK = FRIDAY
   1  .0000E+00    2  .0000E+00    3  .0000E+00    4  .0000E+00    5  .0000E+00    6
   .0000E+00    7  .0000E+00    8  .1000E+01
   9  .1000E+01   10  .1000E+01   11  .1000E+01   12  .1000E+01   13  .1000E+01   14
   .1000E+01   15  .1000E+01   16  .0000E+00
  17  .0000E+00   18  .0000E+00   19  .0000E+00   20  .0000E+00   21  .0000E+00   22
   .0000E+00   23  .0000E+00   24  .0000E+00
                                          DAY OF WEEK = SATURDAY
   1  .0000E+00    2  .0000E+00    3  .0000E+00    4  .0000E+00    5  .0000E+00    6
   .0000E+00    7  .0000E+00    8  .0000E+00
   9  .0000E+00   10  .0000E+00   11  .0000E+00   12  .0000E+00   13  .0000E+00   14
   .0000E+00   15  .0000E+00   16  .0000E+00
  17  .0000E+00   18  .0000E+00   19  .0000E+00   20  .0000E+00   21  .0000E+00   22
   .0000E+00   23  .0000E+00   24  .0000E+00
                                          DAY OF WEEK = SUNDAY
   1  .0000E+00    2  .0000E+00    3  .0000E+00    4  .0000E+00    5  .0000E+00    6
   .0000E+00    7  .0000E+00    8  .0000E+00
   9  .0000E+00   10  .0000E+00   11  .0000E+00   12  .0000E+00   13  .0000E+00   14
   .0000E+00   15  .0000E+00   16  .0000E+00
  17  .0000E+00   18  .0000E+00   19  .0000E+00   20  .0000E+00   21  .0000E+00   22
   .0000E+00   23  .0000E+00   24  .0000E+00
FF *** AERMOD - VERSION 21112  ***   *** C:\Lakes\AERMOD View\13445 CONS HRA\13445 CONS
HRA.isc               ***        03/11/24
 *** AERMET - VERSION  16216 ***
 ***                                                                    ***       15:18:57

                      PAGE 246
 *** MODELOPTs:    RegDFAULT  CONC  ELEV  URBAN  ADJ_U*

                   * SOURCE EMISSION RATE SCALARS WHICH VARY DIURNALLY AND BY DAY OF WEEK
                   (HRDOW7) *

 SOURCE ID = L0000218     ; SOURCE TYPE = VOLUME   :
  HOUR   SCALAR   HOUR   SCALAR   HOUR   SCALAR   HOUR   SCALAR   HOUR   SCALAR   HOUR
  SCALAR   HOUR   SCALAR   HOUR   SCALAR
- - - - - - - - - - - - - - - - - - - - - - - - - - - - - - - - - - - - - - - - - - - - - -
- - - - - - - - - - - - - - - - - -
                                          DAY OF WEEK = MONDAY
   1  .0000E+00    2  .0000E+00    3  .0000E+00    4  .0000E+00    5  .0000E+00    6
   .0000E+00    7  .0000E+00    8  .1000E+01
   9  .1000E+01   10  .1000E+01   11  .1000E+01   12  .1000E+01   13  .1000E+01   14
```

.1000E+01 15 .1000E+01 16 .0000E+00
17 .0000E+00 18 .0000E+00 19 .0000E+00 20 .0000E+00 21 .0000E+00 22
.0000E+00 23 .0000E+00 24 .0000E+00

DAY OF WEEK = TUESDAY

1 .0000E+00 2 .0000E+00 3 .0000E+00 4 .0000E+00 5 .0000E+00 6
.0000E+00 7 .0000E+00 8 .1000E+01
9 .1000E+01 10 .1000E+01 11 .1000E+01 12 .1000E+01 13 .1000E+01 14
.1000E+01 15 .1000E+01 16 .0000E+00
17 .0000E+00 18 .0000E+00 19 .0000E+00 20 .0000E+00 21 .0000E+00 22
.0000E+00 23 .0000E+00 24 .0000E+00

DAY OF WEEK = WEDNESDY

1 .0000E+00 2 .0000E+00 3 .0000E+00 4 .0000E+00 5 .0000E+00 6
.0000E+00 7 .0000E+00 8 .1000E+01
9 .1000E+01 10 .1000E+01 11 .1000E+01 12 .1000E+01 13 .1000E+01 14
.1000E+01 15 .1000E+01 16 .0000E+00
17 .0000E+00 18 .0000E+00 19 .0000E+00 20 .0000E+00 21 .0000E+00 22
.0000E+00 23 .0000E+00 24 .0000E+00

DAY OF WEEK = THURSDAY

1 .0000E+00 2 .0000E+00 3 .0000E+00 4 .0000E+00 5 .0000E+00 6
.0000E+00 7 .0000E+00 8 .1000E+01
9 .1000E+01 10 .1000E+01 11 .1000E+01 12 .1000E+01 13 .1000E+01 14
.1000E+01 15 .1000E+01 16 .0000E+00
17 .0000E+00 18 .0000E+00 19 .0000E+00 20 .0000E+00 21 .0000E+00 22
.0000E+00 23 .0000E+00 24 .0000E+00

DAY OF WEEK = FRIDAY

1 .0000E+00 2 .0000E+00 3 .0000E+00 4 .0000E+00 5 .0000E+00 6
.0000E+00 7 .0000E+00 8 .1000E+01
9 .1000E+01 10 .1000E+01 11 .1000E+01 12 .1000E+01 13 .1000E+01 14
.1000E+01 15 .1000E+01 16 .0000E+00
17 .0000E+00 18 .0000E+00 19 .0000E+00 20 .0000E+00 21 .0000E+00 22
.0000E+00 23 .0000E+00 24 .0000E+00

DAY OF WEEK = SATURDAY

1 .0000E+00 2 .0000E+00 3 .0000E+00 4 .0000E+00 5 .0000E+00 6
.0000E+00 7 .0000E+00 8 .0000E+00
9 .0000E+00 10 .0000E+00 11 .0000E+00 12 .0000E+00 13 .0000E+00 14
.0000E+00 15 .0000E+00 16 .0000E+00
17 .0000E+00 18 .0000E+00 19 .0000E+00 20 .0000E+00 21 .0000E+00 22
.0000E+00 23 .0000E+00 24 .0000E+00

DAY OF WEEK = SUNDAY

1 .0000E+00 2 .0000E+00 3 .0000E+00 4 .0000E+00 5 .0000E+00 6
.0000E+00 7 .0000E+00 8 .0000E+00
9 .0000E+00 10 .0000E+00 11 .0000E+00 12 .0000E+00 13 .0000E+00 14
.0000E+00 15 .0000E+00 16 .0000E+00
17 .0000E+00 18 .0000E+00 19 .0000E+00 20 .0000E+00 21 .0000E+00 22
.0000E+00 23 .0000E+00 24 .0000E+00

*** MODELOPTs: RegDFAULT CONC ELEV URBAN ADJ_U*

* SOURCE EMISSION RATE SCALARS WHICH VARY DIURNALLY AND BY DAY OF WEEK (HRDOW7) *

SOURCE ID = L0000219 ; SOURCE TYPE = VOLUME :
HOUR SCALAR HOUR SCALAR HOUR SCALAR HOUR SCALAR HOUR SCALAR HOUR SCALAR HOUR SCALAR HOUR SCALAR

- - - -

* SOURCE EMISSION RATE SCALARS WHICH VARY DIURNALLY AND BY DAY OF WEEK (HRDOW7) *

SOURCE ID = L0000220 ; SOURCE TYPE = VOLUME :

HOUR	SCALAR	HOUR	SCALAR	HOUR	SCALAR	HOUR	SCALAR	HOUR	SCALAR	HOUR	SCALAR	HOUR	SCALAR	HOUR	SCALAR

DAY OF WEEK = MONDAY

1	.0000E+00	2	.0000E+00	3	.0000E+00	4	.0000E+00	5	.0000E+00	6	.0000E+00	7	.0000E+00	8	.1000E+01
9	.1000E+01	10	.1000E+01	11	.1000E+01	12	.1000E+01	13	.1000E+01	14	.1000E+01	15	.1000E+01	16	.0000E+00
17	.0000E+00	18	.0000E+00	19	.0000E+00	20	.0000E+00	21	.0000E+00	22	.0000E+00	23	.0000E+00	24	.0000E+00

DAY OF WEEK = TUESDAY

1	.0000E+00	2	.0000E+00	3	.0000E+00	4	.0000E+00	5	.0000E+00	6	.0000E+00	7	.0000E+00	8	.1000E+01
9	.1000E+01	10	.1000E+01	11	.1000E+01	12	.1000E+01	13	.1000E+01	14	.1000E+01	15	.1000E+01	16	.0000E+00
17	.0000E+00	18	.0000E+00	19	.0000E+00	20	.0000E+00	21	.0000E+00	22	.0000E+00	23	.0000E+00	24	.0000E+00

DAY OF WEEK = WEDNESDY

1	.0000E+00	2	.0000E+00	3	.0000E+00	4	.0000E+00	5	.0000E+00	6	.0000E+00	7	.0000E+00	8	.1000E+01
9	.1000E+01	10	.1000E+01	11	.1000E+01	12	.1000E+01	13	.1000E+01	14	.1000E+01	15	.1000E+01	16	.0000E+00
17	.0000E+00	18	.0000E+00	19	.0000E+00	20	.0000E+00	21	.0000E+00	22	.0000E+00	23	.0000E+00	24	.0000E+00

DAY OF WEEK = THURSDAY

1	.0000E+00	2	.0000E+00	3	.0000E+00	4	.0000E+00	5	.0000E+00	6	.0000E+00	7	.0000E+00	8	.1000E+01
9	.1000E+01	10	.1000E+01	11	.1000E+01	12	.1000E+01	13	.1000E+01	14	.1000E+01	15	.1000E+01	16	.0000E+00
17	.0000E+00	18	.0000E+00	19	.0000E+00	20	.0000E+00	21	.0000E+00	22	.0000E+00	23	.0000E+00	24	.0000E+00

DAY OF WEEK = FRIDAY

1	.0000E+00	2	.0000E+00	3	.0000E+00	4	.0000E+00	5	.0000E+00	6	.0000E+00	7	.0000E+00	8	.1000E+01
9	.1000E+01	10	.1000E+01	11	.1000E+01	12	.1000E+01	13	.1000E+01	14	.1000E+01	15	.1000E+01	16	.0000E+00
17	.0000E+00	18	.0000E+00	19	.0000E+00	20	.0000E+00	21	.0000E+00	22	.0000E+00	23	.0000E+00	24	.0000E+00

DAY OF WEEK = SATURDAY

1	.0000E+00	2	.0000E+00	3	.0000E+00	4	.0000E+00	5	.0000E+00	6	.0000E+00	7	.0000E+00	8	.0000E+00
9	.0000E+00	10	.0000E+00	11	.0000E+00	12	.0000E+00	13	.0000E+00	14	.0000E+00	15	.0000E+00	16	.0000E+00
17	.0000E+00	18	.0000E+00	19	.0000E+00	20	.0000E+00	21	.0000E+00	22	.0000E+00	23	.0000E+00	24	.0000E+00

DAY OF WEEK = SUNDAY

1	.0000E+00	2	.0000E+00	3	.0000E+00	4	.0000E+00	5	.0000E+00	6	.0000E+00	7	.0000E+00	8	.0000E+00
9	.0000E+00	10	.0000E+00	11	.0000E+00	12	.0000E+00	13	.0000E+00	14	.0000E+00	15	.0000E+00	16	.0000E+00
17	.0000E+00	18	.0000E+00	19	.0000E+00	20	.0000E+00	21	.0000E+00	22	.0000E+00	23	.0000E+00	24	.0000E+00

.0000E+00 23 .0000E+00 24 .0000E+00

DAY OF WEEK = TUESDAY

1 .0000E+00 2 .0000E+00 3 .0000E+00 4 .0000E+00 5 .0000E+00 6 .0000E+00 7 .0000E+00 8 .1000E+01

9 .1000E+01 10 .1000E+01 11 .1000E+01 12 .1000E+01 13 .1000E+01 14 .1000E+01 15 .1000E+01 16 .0000E+00

17 .0000E+00 18 .0000E+00 19 .0000E+00 20 .0000E+00 21 .0000E+00 22 .0000E+00 23 .0000E+00 24 .0000E+00

DAY OF WEEK = WEDNESDY

1 .0000E+00 2 .0000E+00 3 .0000E+00 4 .0000E+00 5 .0000E+00 6 .0000E+00 7 .0000E+00 8 .1000E+01

9 .1000E+01 10 .1000E+01 11 .1000E+01 12 .1000E+01 13 .1000E+01 14 .1000E+01 15 .1000E+01 16 .0000E+00

17 .0000E+00 18 .0000E+00 19 .0000E+00 20 .0000E+00 21 .0000E+00 22 .0000E+00 23 .0000E+00 24 .0000E+00

DAY OF WEEK = THURSDAY

1 .0000E+00 2 .0000E+00 3 .0000E+00 4 .0000E+00 5 .0000E+00 6 .0000E+00 7 .0000E+00 8 .1000E+01

9 .1000E+01 10 .1000E+01 11 .1000E+01 12 .1000E+01 13 .1000E+01 14 .1000E+01 15 .1000E+01 16 .0000E+00

17 .0000E+00 18 .0000E+00 19 .0000E+00 20 .0000E+00 21 .0000E+00 22 .0000E+00 23 .0000E+00 24 .0000E+00

DAY OF WEEK = FRIDAY

1 .0000E+00 2 .0000E+00 3 .0000E+00 4 .0000E+00 5 .0000E+00 6 .0000E+00 7 .0000E+00 8 .1000E+01

9 .1000E+01 10 .1000E+01 11 .1000E+01 12 .1000E+01 13 .1000E+01 14 .1000E+01 15 .1000E+01 16 .0000E+00

17 .0000E+00 18 .0000E+00 19 .0000E+00 20 .0000E+00 21 .0000E+00 22 .0000E+00 23 .0000E+00 24 .0000E+00

DAY OF WEEK = SATURDAY

1 .0000E+00 2 .0000E+00 3 .0000E+00 4 .0000E+00 5 .0000E+00 6 .0000E+00 7 .0000E+00 8 .0000E+00

9 .0000E+00 10 .0000E+00 11 .0000E+00 12 .0000E+00 13 .0000E+00 14 .0000E+00 15 .0000E+00 16 .0000E+00

17 .0000E+00 18 .0000E+00 19 .0000E+00 20 .0000E+00 21 .0000E+00 22 .0000E+00 23 .0000E+00 24 .0000E+00

DAY OF WEEK = SUNDAY

1 .0000E+00 2 .0000E+00 3 .0000E+00 4 .0000E+00 5 .0000E+00 6 .0000E+00 7 .0000E+00 8 .0000E+00

9 .0000E+00 10 .0000E+00 11 .0000E+00 12 .0000E+00 13 .0000E+00 14 .0000E+00 15 .0000E+00 16 .0000E+00

17 .0000E+00 18 .0000E+00 19 .0000E+00 20 .0000E+00 21 .0000E+00 22 .0000E+00 23 .0000E+00 24 .0000E+00

* SOURCE EMISSION RATE SCALARS WHICH VARY DIURNALLY AND BY DAY OF WEEK (HRDOW7) *

SOURCE ID = L0000221 ; SOURCE TYPE = VOLUME :

HOUR SCALAR HOUR SCALAR HOUR SCALAR HOUR SCALAR HOUR SCALAR HOUR SCALAR HOUR SCALAR HOUR SCALAR

- - - -

DAY OF WEEK = TUESDAY

1 .0000E+00 2 .0000E+00 3 .0000E+00 4 .0000E+00 5 .0000E+00 6 .0000E+00 7 .0000E+00 8 .1000E+01

9 .1000E+01 10 .1000E+01 11 .1000E+01 12 .1000E+01 13 .1000E+01 14 .1000E+01 15 .1000E+01 16 .0000E+00

17 .0000E+00 18 .0000E+00 19 .0000E+00 20 .0000E+00 21 .0000E+00 22 .0000E+00 23 .0000E+00 24 .0000E+00

DAY OF WEEK = WEDNESDY

1 .0000E+00 2 .0000E+00 3 .0000E+00 4 .0000E+00 5 .0000E+00 6 .0000E+00 7 .0000E+00 8 .1000E+01

9 .1000E+01 10 .1000E+01 11 .1000E+01 12 .1000E+01 13 .1000E+01 14 .1000E+01 15 .1000E+01 16 .0000E+00

17 .0000E+00 18 .0000E+00 19 .0000E+00 20 .0000E+00 21 .0000E+00 22 .0000E+00 23 .0000E+00 24 .0000E+00

DAY OF WEEK = THURSDAY

1 .0000E+00 2 .0000E+00 3 .0000E+00 4 .0000E+00 5 .0000E+00 6 .0000E+00 7 .0000E+00 8 .1000E+01

9 .1000E+01 10 .1000E+01 11 .1000E+01 12 .1000E+01 13 .1000E+01 14 .1000E+01 15 .1000E+01 16 .0000E+00

17 .0000E+00 18 .0000E+00 19 .0000E+00 20 .0000E+00 21 .0000E+00 22 .0000E+00 23 .0000E+00 24 .0000E+00

DAY OF WEEK = FRIDAY

1 .0000E+00 2 .0000E+00 3 .0000E+00 4 .0000E+00 5 .0000E+00 6 .0000E+00 7 .0000E+00 8 .1000E+01

9 .1000E+01 10 .1000E+01 11 .1000E+01 12 .1000E+01 13 .1000E+01 14 .1000E+01 15 .1000E+01 16 .0000E+00

17 .0000E+00 18 .0000E+00 19 .0000E+00 20 .0000E+00 21 .0000E+00 22 .0000E+00 23 .0000E+00 24 .0000E+00

DAY OF WEEK = SATURDAY

1 .0000E+00 2 .0000E+00 3 .0000E+00 4 .0000E+00 5 .0000E+00 6 .0000E+00 7 .0000E+00 8 .0000E+00

9 .0000E+00 10 .0000E+00 11 .0000E+00 12 .0000E+00 13 .0000E+00 14 .0000E+00 15 .0000E+00 16 .0000E+00

17 .0000E+00 18 .0000E+00 19 .0000E+00 20 .0000E+00 21 .0000E+00 22 .0000E+00 23 .0000E+00 24 .0000E+00

DAY OF WEEK = SUNDAY

1 .0000E+00 2 .0000E+00 3 .0000E+00 4 .0000E+00 5 .0000E+00 6 .0000E+00 7 .0000E+00 8 .0000E+00

9 .0000E+00 10 .0000E+00 11 .0000E+00 12 .0000E+00 13 .0000E+00 14 .0000E+00 15 .0000E+00 16 .0000E+00

17 .0000E+00 18 .0000E+00 19 .0000E+00 20 .0000E+00 21 .0000E+00 22 .0000E+00 23 .0000E+00 24 .0000E+00

* SOURCE EMISSION RATE SCALARS WHICH VARY DIURNALLY AND BY DAY OF WEEK (HRDOW7) *

SOURCE ID = L0000222 ; SOURCE TYPE = VOLUME :

HOUR SCALAR HOUR SCALAR HOUR SCALAR HOUR SCALAR HOUR SCALAR HOUR SCALAR HOUR SCALAR HOUR SCALAR

\- - - -

1 .0000E+00 2 .0000E+00 3 .0000E+00 4 .0000E+00 5 .0000E+00 6
.0000E+00 7 .0000E+00 8 .1000E+01
9 .1000E+01 10 .1000E+01 11 .1000E+01 12 .1000E+01 13 .1000E+01 14
.1000E+01 15 .1000E+01 16 .0000E+00
17 .0000E+00 18 .0000E+00 19 .0000E+00 20 .0000E+00 21 .0000E+00 22
.0000E+00 23 .0000E+00 24 .0000E+00

DAY OF WEEK = WEDNESDY

1 .0000E+00 2 .0000E+00 3 .0000E+00 4 .0000E+00 5 .0000E+00 6
.0000E+00 7 .0000E+00 8 .1000E+01
9 .1000E+01 10 .1000E+01 11 .1000E+01 12 .1000E+01 13 .1000E+01 14
.1000E+01 15 .1000E+01 16 .0000E+00
17 .0000E+00 18 .0000E+00 19 .0000E+00 20 .0000E+00 21 .0000E+00 22
.0000E+00 23 .0000E+00 24 .0000E+00

DAY OF WEEK = THURSDAY

1 .0000E+00 2 .0000E+00 3 .0000E+00 4 .0000E+00 5 .0000E+00 6
.0000E+00 7 .0000E+00 8 .1000E+01
9 .1000E+01 10 .1000E+01 11 .1000E+01 12 .1000E+01 13 .1000E+01 14
.1000E+01 15 .1000E+01 16 .0000E+00
17 .0000E+00 18 .0000E+00 19 .0000E+00 20 .0000E+00 21 .0000E+00 22
.0000E+00 23 .0000E+00 24 .0000E+00

DAY OF WEEK = FRIDAY

1 .0000E+00 2 .0000E+00 3 .0000E+00 4 .0000E+00 5 .0000E+00 6
.0000E+00 7 .0000E+00 8 .1000E+01
9 .1000E+01 10 .1000E+01 11 .1000E+01 12 .1000E+01 13 .1000E+01 14
.1000E+01 15 .1000E+01 16 .0000E+00
17 .0000E+00 18 .0000E+00 19 .0000E+00 20 .0000E+00 21 .0000E+00 22
.0000E+00 23 .0000E+00 24 .0000E+00

DAY OF WEEK = SATURDAY

1 .0000E+00 2 .0000E+00 3 .0000E+00 4 .0000E+00 5 .0000E+00 6
.0000E+00 7 .0000E+00 8 .0000E+00
9 .0000E+00 10 .0000E+00 11 .0000E+00 12 .0000E+00 13 .0000E+00 14
.0000E+00 15 .0000E+00 16 .0000E+00
17 .0000E+00 18 .0000E+00 19 .0000E+00 20 .0000E+00 21 .0000E+00 22
.0000E+00 23 .0000E+00 24 .0000E+00

DAY OF WEEK = SUNDAY

1 .0000E+00 2 .0000E+00 3 .0000E+00 4 .0000E+00 5 .0000E+00 6
.0000E+00 7 .0000E+00 8 .0000E+00
9 .0000E+00 10 .0000E+00 11 .0000E+00 12 .0000E+00 13 .0000E+00 14
.0000E+00 15 .0000E+00 16 .0000E+00
17 .0000E+00 18 .0000E+00 19 .0000E+00 20 .0000E+00 21 .0000E+00 22
.0000E+00 23 .0000E+00 24 .0000E+00

* SOURCE EMISSION RATE SCALARS WHICH VARY DIURNALLY AND BY DAY OF WEEK (HRDOW7) *

SOURCE ID = L0000223 ; SOURCE TYPE = VOLUME :

HOUR	SCALAR	HOUR	SCALAR	HOUR	SCALAR	HOUR	SCALAR	HOUR	SCALAR	HOUR	SCALAR	HOUR	SCALAR

DAY OF WEEK = MONDAY

1 .0000E+00 2 .0000E+00 3 .0000E+00 4 .0000E+00 5 .0000E+00 6
.0000E+00 7 .0000E+00 8 .1000E+01
9 .1000E+01 10 .1000E+01 11 .1000E+01 12 .1000E+01 13 .1000E+01 14
.1000E+01 15 .1000E+01 16 .0000E+00
17 .0000E+00 18 .0000E+00 19 .0000E+00 20 .0000E+00 21 .0000E+00 22
.0000E+00 23 .0000E+00 24 .0000E+00

DAY OF WEEK = TUESDAY

1 .0000E+00 2 .0000E+00 3 .0000E+00 4 .0000E+00 5 .0000E+00 6

.0000E+00 7 .0000E+00 8 .1000E+01
9 .1000E+01 10 .1000E+01 11 .1000E+01 12 .1000E+01 13 .1000E+01 14
.1000E+01 15 .1000E+01 16 .0000E+00
17 .0000E+00 18 .0000E+00 19 .0000E+00 20 .0000E+00 21 .0000E+00 22
.0000E+00 23 .0000E+00 24 .0000E+00

DAY OF WEEK = WEDNESDY

1 .0000E+00 2 .0000E+00 3 .0000E+00 4 .0000E+00 5 .0000E+00 6
.0000E+00 7 .0000E+00 8 .1000E+01
9 .1000E+01 10 .1000E+01 11 .1000E+01 12 .1000E+01 13 .1000E+01 14
.1000E+01 15 .1000E+01 16 .0000E+00
17 .0000E+00 18 .0000E+00 19 .0000E+00 20 .0000E+00 21 .0000E+00 22
.0000E+00 23 .0000E+00 24 .0000E+00

DAY OF WEEK = THURSDAY

1 .0000E+00 2 .0000E+00 3 .0000E+00 4 .0000E+00 5 .0000E+00 6
.0000E+00 7 .0000E+00 8 .1000E+01
9 .1000E+01 10 .1000E+01 11 .1000E+01 12 .1000E+01 13 .1000E+01 14
.1000E+01 15 .1000E+01 16 .0000E+00
17 .0000E+00 18 .0000E+00 19 .0000E+00 20 .0000E+00 21 .0000E+00 22
.0000E+00 23 .0000E+00 24 .0000E+00

DAY OF WEEK = FRIDAY

1 .0000E+00 2 .0000E+00 3 .0000E+00 4 .0000E+00 5 .0000E+00 6
.0000E+00 7 .0000E+00 8 .1000E+01
9 .1000E+01 10 .1000E+01 11 .1000E+01 12 .1000E+01 13 .1000E+01 14
.1000E+01 15 .1000E+01 16 .0000E+00
17 .0000E+00 18 .0000E+00 19 .0000E+00 20 .0000E+00 21 .0000E+00 22
.0000E+00 23 .0000E+00 24 .0000E+00

DAY OF WEEK = SATURDAY

1 .0000E+00 2 .0000E+00 3 .0000E+00 4 .0000E+00 5 .0000E+00 6
.0000E+00 7 .0000E+00 8 .0000E+00
9 .0000E+00 10 .0000E+00 11 .0000E+00 12 .0000E+00 13 .0000E+00 14
.0000E+00 15 .0000E+00 16 .0000E+00
17 .0000E+00 18 .0000E+00 19 .0000E+00 20 .0000E+00 21 .0000E+00 22
.0000E+00 23 .0000E+00 24 .0000E+00

DAY OF WEEK = SUNDAY

1 .0000E+00 2 .0000E+00 3 .0000E+00 4 .0000E+00 5 .0000E+00 6
.0000E+00 7 .0000E+00 8 .0000E+00
9 .0000E+00 10 .0000E+00 11 .0000E+00 12 .0000E+00 13 .0000E+00 14
.0000E+00 15 .0000E+00 16 .0000E+00
17 .0000E+00 18 .0000E+00 19 .0000E+00 20 .0000E+00 21 .0000E+00 22
.0000E+00 23 .0000E+00 24 .0000E+00

*** MODELOPTs: RegDFAULT CONC ELEV URBAN ADJ_U*

* SOURCE EMISSION RATE SCALARS WHICH VARY DIURNALLY AND BY DAY OF WEEK (HRDOW7) *

SOURCE ID = L0000224 ; SOURCE TYPE = VOLUME :

HOUR SCALAR HOUR SCALAR HOUR SCALAR HOUR SCALAR HOUR SCALAR HOUR SCALAR HOUR SCALAR

- - - -

9 .1000E+01 10 .1000E+01 11 .1000E+01 12 .1000E+01 13 .1000E+01 14
.1000E+01 15 .1000E+01 16 .0000E+00
17 .0000E+00 18 .0000E+00 19 .0000E+00 20 .0000E+00 21 .0000E+00 22
.0000E+00 23 .0000E+00 24 .0000E+00

DAY OF WEEK = WEDNESDY

1 .0000E+00 2 .0000E+00 3 .0000E+00 4 .0000E+00 5 .0000E+00 6
.0000E+00 7 .0000E+00 8 .1000E+01
9 .1000E+01 10 .1000E+01 11 .1000E+01 12 .1000E+01 13 .1000E+01 14
.1000E+01 15 .1000E+01 16 .0000E+00
17 .0000E+00 18 .0000E+00 19 .0000E+00 20 .0000E+00 21 .0000E+00 22
.0000E+00 23 .0000E+00 24 .0000E+00

DAY OF WEEK = THURSDAY

1 .0000E+00 2 .0000E+00 3 .0000E+00 4 .0000E+00 5 .0000E+00 6
.0000E+00 7 .0000E+00 8 .1000E+01
9 .1000E+01 10 .1000E+01 11 .1000E+01 12 .1000E+01 13 .1000E+01 14
.1000E+01 15 .1000E+01 16 .0000E+00
17 .0000E+00 18 .0000E+00 19 .0000E+00 20 .0000E+00 21 .0000E+00 22
.0000E+00 23 .0000E+00 24 .0000E+00

DAY OF WEEK = FRIDAY

1 .0000E+00 2 .0000E+00 3 .0000E+00 4 .0000E+00 5 .0000E+00 6
.0000E+00 7 .0000E+00 8 .1000E+01
9 .1000E+01 10 .1000E+01 11 .1000E+01 12 .1000E+01 13 .1000E+01 14
.1000E+01 15 .1000E+01 16 .0000E+00
17 .0000E+00 18 .0000E+00 19 .0000E+00 20 .0000E+00 21 .0000E+00 22
.0000E+00 23 .0000E+00 24 .0000E+00

DAY OF WEEK = SATURDAY

1 .0000E+00 2 .0000E+00 3 .0000E+00 4 .0000E+00 5 .0000E+00 6
.0000E+00 7 .0000E+00 8 .0000E+00
9 .0000E+00 10 .0000E+00 11 .0000E+00 12 .0000E+00 13 .0000E+00 14
.0000E+00 15 .0000E+00 16 .0000E+00
17 .0000E+00 18 .0000E+00 19 .0000E+00 20 .0000E+00 21 .0000E+00 22
.0000E+00 23 .0000E+00 24 .0000E+00

DAY OF WEEK = SUNDAY

1 .0000E+00 2 .0000E+00 3 .0000E+00 4 .0000E+00 5 .0000E+00 6
.0000E+00 7 .0000E+00 8 .0000E+00
9 .0000E+00 10 .0000E+00 11 .0000E+00 12 .0000E+00 13 .0000E+00 14
.0000E+00 15 .0000E+00 16 .0000E+00
17 .0000E+00 18 .0000E+00 19 .0000E+00 20 .0000E+00 21 .0000E+00 22
.0000E+00 23 .0000E+00 24 .0000E+00

*** MODELOPTs: RegDFAULT CONC ELEV URBAN ADJ_U*

* SOURCE EMISSION RATE SCALARS WHICH VARY DIURNALLY AND BY DAY OF WEEK (HRDOW7) *

SOURCE ID = L0000225 ; SOURCE TYPE = VOLUME :

HOUR SCALAR HOUR SCALAR HOUR SCALAR HOUR SCALAR HOUR SCALAR HOUR SCALAR HOUR SCALAR HOUR SCALAR

- - - -

.1000E+01 15 .1000E+01 16 .0000E+00
17 .0000E+00 18 .0000E+00 19 .0000E+00 20 .0000E+00 21 .0000E+00 22
.0000E+00 23 .0000E+00 24 .0000E+00

DAY OF WEEK = WEDNESDY

1 .0000E+00 2 .0000E+00 3 .0000E+00 4 .0000E+00 5 .0000E+00 6
.0000E+00 7 .0000E+00 8 .1000E+01
9 .1000E+01 10 .1000E+01 11 .1000E+01 12 .1000E+01 13 .1000E+01 14
.1000E+01 15 .1000E+01 16 .0000E+00
17 .0000E+00 18 .0000E+00 19 .0000E+00 20 .0000E+00 21 .0000E+00 22
.0000E+00 23 .0000E+00 24 .0000E+00

DAY OF WEEK = THURSDAY

1 .0000E+00 2 .0000E+00 3 .0000E+00 4 .0000E+00 5 .0000E+00 6
.0000E+00 7 .0000E+00 8 .1000E+01
9 .1000E+01 10 .1000E+01 11 .1000E+01 12 .1000E+01 13 .1000E+01 14
.1000E+01 15 .1000E+01 16 .0000E+00
17 .0000E+00 18 .0000E+00 19 .0000E+00 20 .0000E+00 21 .0000E+00 22
.0000E+00 23 .0000E+00 24 .0000E+00

DAY OF WEEK = FRIDAY

1 .0000E+00 2 .0000E+00 3 .0000E+00 4 .0000E+00 5 .0000E+00 6
.0000E+00 7 .0000E+00 8 .1000E+01
9 .1000E+01 10 .1000E+01 11 .1000E+01 12 .1000E+01 13 .1000E+01 14
.1000E+01 15 .1000E+01 16 .0000E+00
17 .0000E+00 18 .0000E+00 19 .0000E+00 20 .0000E+00 21 .0000E+00 22
.0000E+00 23 .0000E+00 24 .0000E+00

DAY OF WEEK = SATURDAY

1 .0000E+00 2 .0000E+00 3 .0000E+00 4 .0000E+00 5 .0000E+00 6
.0000E+00 7 .0000E+00 8 .0000E+00
9 .0000E+00 10 .0000E+00 11 .0000E+00 12 .0000E+00 13 .0000E+00 14
.0000E+00 15 .0000E+00 16 .0000E+00
17 .0000E+00 18 .0000E+00 19 .0000E+00 20 .0000E+00 21 .0000E+00 22
.0000E+00 23 .0000E+00 24 .0000E+00

DAY OF WEEK = SUNDAY

1 .0000E+00 2 .0000E+00 3 .0000E+00 4 .0000E+00 5 .0000E+00 6
.0000E+00 7 .0000E+00 8 .0000E+00
9 .0000E+00 10 .0000E+00 11 .0000E+00 12 .0000E+00 13 .0000E+00 14
.0000E+00 15 .0000E+00 16 .0000E+00
17 .0000E+00 18 .0000E+00 19 .0000E+00 20 .0000E+00 21 .0000E+00 22
.0000E+00 23 .0000E+00 24 .0000E+00

*** MODELOPTs: RegDFAULT CONC ELEV URBAN ADJ_U*

* SOURCE EMISSION RATE SCALARS WHICH VARY DIURNALLY AND BY DAY OF WEEK (HRDOW7) *

SOURCE ID = L0000226 ; SOURCE TYPE = VOLUME :

HOUR SCALAR HOUR SCALAR HOUR SCALAR HOUR SCALAR HOUR SCALAR HOUR SCALAR HOUR SCALAR HOUR SCALAR

- - - -

17 .0000E+00 18 .0000E+00 19 .0000E+00 20 .0000E+00 21 .0000E+00 22
.0000E+00 23 .0000E+00 24 .0000E+00

DAY OF WEEK = WEDNESDY

1 .0000E+00 2 .0000E+00 3 .0000E+00 4 .0000E+00 5 .0000E+00 6
.0000E+00 7 .0000E+00 8 .1000E+01
9 .1000E+01 10 .1000E+01 11 .1000E+01 12 .1000E+01 13 .1000E+01 14
.1000E+01 15 .1000E+01 16 .0000E+00
17 .0000E+00 18 .0000E+00 19 .0000E+00 20 .0000E+00 21 .0000E+00 22
.0000E+00 23 .0000E+00 24 .0000E+00

DAY OF WEEK = THURSDAY

1 .0000E+00 2 .0000E+00 3 .0000E+00 4 .0000E+00 5 .0000E+00 6
.0000E+00 7 .0000E+00 8 .1000E+01
9 .1000E+01 10 .1000E+01 11 .1000E+01 12 .1000E+01 13 .1000E+01 14
.1000E+01 15 .1000E+01 16 .0000E+00
17 .0000E+00 18 .0000E+00 19 .0000E+00 20 .0000E+00 21 .0000E+00 22
.0000E+00 23 .0000E+00 24 .0000E+00

DAY OF WEEK = FRIDAY

1 .0000E+00 2 .0000E+00 3 .0000E+00 4 .0000E+00 5 .0000E+00 6
.0000E+00 7 .0000E+00 8 .1000E+01
9 .1000E+01 10 .1000E+01 11 .1000E+01 12 .1000E+01 13 .1000E+01 14
.1000E+01 15 .1000E+01 16 .0000E+00
17 .0000E+00 18 .0000E+00 19 .0000E+00 20 .0000E+00 21 .0000E+00 22
.0000E+00 23 .0000E+00 24 .0000E+00

DAY OF WEEK = SATURDAY

1 .0000E+00 2 .0000E+00 3 .0000E+00 4 .0000E+00 5 .0000E+00 6
.0000E+00 7 .0000E+00 8 .0000E+00
9 .0000E+00 10 .0000E+00 11 .0000E+00 12 .0000E+00 13 .0000E+00 14
.0000E+00 15 .0000E+00 16 .0000E+00
17 .0000E+00 18 .0000E+00 19 .0000E+00 20 .0000E+00 21 .0000E+00 22
.0000E+00 23 .0000E+00 24 .0000E+00

DAY OF WEEK = SUNDAY

1 .0000E+00 2 .0000E+00 3 .0000E+00 4 .0000E+00 5 .0000E+00 6
.0000E+00 7 .0000E+00 8 .0000E+00
9 .0000E+00 10 .0000E+00 11 .0000E+00 12 .0000E+00 13 .0000E+00 14
.0000E+00 15 .0000E+00 16 .0000E+00
17 .0000E+00 18 .0000E+00 19 .0000E+00 20 .0000E+00 21 .0000E+00 22
.0000E+00 23 .0000E+00 24 .0000E+00

*** MODELOPTs: RegDFAULT CONC ELEV URBAN ADJ_U*

* SOURCE EMISSION RATE SCALARS WHICH VARY DIURNALLY AND BY DAY OF WEEK (HRDOW7) *

SOURCE ID = L0000227 ; SOURCE TYPE = VOLUME :

HOUR SCALAR HOUR SCALAR HOUR SCALAR HOUR SCALAR HOUR SCALAR HOUR SCALAR HOUR SCALAR HOUR SCALAR

- - - -

.0000E+00 23 .0000E+00 24 .0000E+00

DAY OF WEEK = WEDNESDY

1 .0000E+00 2 .0000E+00 3 .0000E+00 4 .0000E+00 5 .0000E+00 6 .0000E+00 7 .0000E+00 8 .1000E+01
9 .1000E+01 10 .1000E+01 11 .1000E+01 12 .1000E+01 13 .1000E+01 14 .1000E+01 15 .1000E+01 16 .0000E+00
17 .0000E+00 18 .0000E+00 19 .0000E+00 20 .0000E+00 21 .0000E+00 22 .0000E+00 23 .0000E+00 24 .0000E+00

DAY OF WEEK = THURSDAY

1 .0000E+00 2 .0000E+00 3 .0000E+00 4 .0000E+00 5 .0000E+00 6 .0000E+00 7 .0000E+00 8 .1000E+01
9 .1000E+01 10 .1000E+01 11 .1000E+01 12 .1000E+01 13 .1000E+01 14 .1000E+01 15 .1000E+01 16 .0000E+00
17 .0000E+00 18 .0000E+00 19 .0000E+00 20 .0000E+00 21 .0000E+00 22 .0000E+00 23 .0000E+00 24 .0000E+00

DAY OF WEEK = FRIDAY

1 .0000E+00 2 .0000E+00 3 .0000E+00 4 .0000E+00 5 .0000E+00 6 .0000E+00 7 .0000E+00 8 .1000E+01
9 .1000E+01 10 .1000E+01 11 .1000E+01 12 .1000E+01 13 .1000E+01 14 .1000E+01 15 .1000E+01 16 .0000E+00
17 .0000E+00 18 .0000E+00 19 .0000E+00 20 .0000E+00 21 .0000E+00 22 .0000E+00 23 .0000E+00 24 .0000E+00

DAY OF WEEK = SATURDAY

1 .0000E+00 2 .0000E+00 3 .0000E+00 4 .0000E+00 5 .0000E+00 6 .0000E+00 7 .0000E+00 8 .0000E+00
9 .0000E+00 10 .0000E+00 11 .0000E+00 12 .0000E+00 13 .0000E+00 14 .0000E+00 15 .0000E+00 16 .0000E+00
17 .0000E+00 18 .0000E+00 19 .0000E+00 20 .0000E+00 21 .0000E+00 22 .0000E+00 23 .0000E+00 24 .0000E+00

DAY OF WEEK = SUNDAY

1 .0000E+00 2 .0000E+00 3 .0000E+00 4 .0000E+00 5 .0000E+00 6 .0000E+00 7 .0000E+00 8 .0000E+00
9 .0000E+00 10 .0000E+00 11 .0000E+00 12 .0000E+00 13 .0000E+00 14 .0000E+00 15 .0000E+00 16 .0000E+00
17 .0000E+00 18 .0000E+00 19 .0000E+00 20 .0000E+00 21 .0000E+00 22 .0000E+00 23 .0000E+00 24 .0000E+00

*** MODELOPTs: RegDFAULT CONC ELEV URBAN ADJ_U*

* SOURCE EMISSION RATE SCALARS WHICH VARY DIURNALLY AND BY DAY OF WEEK (HRDOW7) *

SOURCE ID = L0000228 ; SOURCE TYPE = VOLUME :

HOUR SCALAR HOUR SCALAR HOUR SCALAR HOUR SCALAR HOUR SCALAR HOUR SCALAR HOUR SCALAR

- - - -

DAY OF WEEK = WEDNESDY

1 .0000E+00 2 .0000E+00 3 .0000E+00 4 .0000E+00 5 .0000E+00 6 .0000E+00 7 .0000E+00 8 .1000E+01
9 .1000E+01 10 .1000E+01 11 .1000E+01 12 .1000E+01 13 .1000E+01 14 .1000E+01 15 .1000E+01 16 .0000E+00
17 .0000E+00 18 .0000E+00 19 .0000E+00 20 .0000E+00 21 .0000E+00 22 .0000E+00 23 .0000E+00 24 .0000E+00

DAY OF WEEK = THURSDAY

1 .0000E+00 2 .0000E+00 3 .0000E+00 4 .0000E+00 5 .0000E+00 6 .0000E+00 7 .0000E+00 8 .1000E+01
9 .1000E+01 10 .1000E+01 11 .1000E+01 12 .1000E+01 13 .1000E+01 14 .1000E+01 15 .1000E+01 16 .0000E+00
17 .0000E+00 18 .0000E+00 19 .0000E+00 20 .0000E+00 21 .0000E+00 22 .0000E+00 23 .0000E+00 24 .0000E+00

DAY OF WEEK = FRIDAY

1 .0000E+00 2 .0000E+00 3 .0000E+00 4 .0000E+00 5 .0000E+00 6 .0000E+00 7 .0000E+00 8 .1000E+01
9 .1000E+01 10 .1000E+01 11 .1000E+01 12 .1000E+01 13 .1000E+01 14 .1000E+01 15 .1000E+01 16 .0000E+00
17 .0000E+00 18 .0000E+00 19 .0000E+00 20 .0000E+00 21 .0000E+00 22 .0000E+00 23 .0000E+00 24 .0000E+00

DAY OF WEEK = SATURDAY

1 .0000E+00 2 .0000E+00 3 .0000E+00 4 .0000E+00 5 .0000E+00 6 .0000E+00 7 .0000E+00 8 .0000E+00
9 .0000E+00 10 .0000E+00 11 .0000E+00 12 .0000E+00 13 .0000E+00 14 .0000E+00 15 .0000E+00 16 .0000E+00
17 .0000E+00 18 .0000E+00 19 .0000E+00 20 .0000E+00 21 .0000E+00 22 .0000E+00 23 .0000E+00 24 .0000E+00

DAY OF WEEK = SUNDAY

1 .0000E+00 2 .0000E+00 3 .0000E+00 4 .0000E+00 5 .0000E+00 6 .0000E+00 7 .0000E+00 8 .0000E+00
9 .0000E+00 10 .0000E+00 11 .0000E+00 12 .0000E+00 13 .0000E+00 14 .0000E+00 15 .0000E+00 16 .0000E+00
17 .0000E+00 18 .0000E+00 19 .0000E+00 20 .0000E+00 21 .0000E+00 22 .0000E+00 23 .0000E+00 24 .0000E+00

* SOURCE EMISSION RATE SCALARS WHICH VARY DIURNALLY AND BY DAY OF WEEK (HRDOW7) *

SOURCE ID = L0000229 ; SOURCE TYPE = VOLUME :

HOUR SCALAR HOUR SCALAR HOUR SCALAR HOUR SCALAR HOUR SCALAR HOUR SCALAR HOUR SCALAR HOUR SCALAR

- - - -

1 .0000E+00 2 .0000E+00 3 .0000E+00 4 .0000E+00 5 .0000E+00 6
.0000E+00 7 .0000E+00 8 .1000E+01
9 .1000E+01 10 .1000E+01 11 .1000E+01 12 .1000E+01 13 .1000E+01 14
.1000E+01 15 .1000E+01 16 .0000E+00
17 .0000E+00 18 .0000E+00 19 .0000E+00 20 .0000E+00 21 .0000E+00 22
.0000E+00 23 .0000E+00 24 .0000E+00

DAY OF WEEK = THURSDAY

1 .0000E+00 2 .0000E+00 3 .0000E+00 4 .0000E+00 5 .0000E+00 6
.0000E+00 7 .0000E+00 8 .1000E+01
9 .1000E+01 10 .1000E+01 11 .1000E+01 12 .1000E+01 13 .1000E+01 14
.1000E+01 15 .1000E+01 16 .0000E+00
17 .0000E+00 18 .0000E+00 19 .0000E+00 20 .0000E+00 21 .0000E+00 22
.0000E+00 23 .0000E+00 24 .0000E+00

DAY OF WEEK = FRIDAY

1 .0000E+00 2 .0000E+00 3 .0000E+00 4 .0000E+00 5 .0000E+00 6
.0000E+00 7 .0000E+00 8 .1000E+01
9 .1000E+01 10 .1000E+01 11 .1000E+01 12 .1000E+01 13 .1000E+01 14
.1000E+01 15 .1000E+01 16 .0000E+00
17 .0000E+00 18 .0000E+00 19 .0000E+00 20 .0000E+00 21 .0000E+00 22
.0000E+00 23 .0000E+00 24 .0000E+00

DAY OF WEEK = SATURDAY

1 .0000E+00 2 .0000E+00 3 .0000E+00 4 .0000E+00 5 .0000E+00 6
.0000E+00 7 .0000E+00 8 .0000E+00
9 .0000E+00 10 .0000E+00 11 .0000E+00 12 .0000E+00 13 .0000E+00 14
.0000E+00 15 .0000E+00 16 .0000E+00
17 .0000E+00 18 .0000E+00 19 .0000E+00 20 .0000E+00 21 .0000E+00 22
.0000E+00 23 .0000E+00 24 .0000E+00

DAY OF WEEK = SUNDAY

1 .0000E+00 2 .0000E+00 3 .0000E+00 4 .0000E+00 5 .0000E+00 6
.0000E+00 7 .0000E+00 8 .0000E+00
9 .0000E+00 10 .0000E+00 11 .0000E+00 12 .0000E+00 13 .0000E+00 14
.0000E+00 15 .0000E+00 16 .0000E+00
17 .0000E+00 18 .0000E+00 19 .0000E+00 20 .0000E+00 21 .0000E+00 22
.0000E+00 23 .0000E+00 24 .0000E+00

* SOURCE EMISSION RATE SCALARS WHICH VARY DIURNALLY AND BY DAY OF WEEK (HRDOW7) *

SOURCE ID = L0000230 ; SOURCE TYPE = VOLUME :

HOUR SCALAR HOUR SCALAR HOUR SCALAR HOUR SCALAR HOUR SCALAR HOUR SCALAR HOUR SCALAR HOUR SCALAR

- - - -

.0000E+00 7 .0000E+00 8 .1000E+01
9 .1000E+01 10 .1000E+01 11 .1000E+01 12 .1000E+01 13 .1000E+01 14
.1000E+01 15 .1000E+01 16 .0000E+00
17 .0000E+00 18 .0000E+00 19 .0000E+00 20 .0000E+00 21 .0000E+00 22
.0000E+00 23 .0000E+00 24 .0000E+00

DAY OF WEEK = THURSDAY

1 .0000E+00 2 .0000E+00 3 .0000E+00 4 .0000E+00 5 .0000E+00 6
.0000E+00 7 .0000E+00 8 .1000E+01
9 .1000E+01 10 .1000E+01 11 .1000E+01 12 .1000E+01 13 .1000E+01 14
.1000E+01 15 .1000E+01 16 .0000E+00
17 .0000E+00 18 .0000E+00 19 .0000E+00 20 .0000E+00 21 .0000E+00 22
.0000E+00 23 .0000E+00 24 .0000E+00

DAY OF WEEK = FRIDAY

1 .0000E+00 2 .0000E+00 3 .0000E+00 4 .0000E+00 5 .0000E+00 6
.0000E+00 7 .0000E+00 8 .1000E+01
9 .1000E+01 10 .1000E+01 11 .1000E+01 12 .1000E+01 13 .1000E+01 14
.1000E+01 15 .1000E+01 16 .0000E+00
17 .0000E+00 18 .0000E+00 19 .0000E+00 20 .0000E+00 21 .0000E+00 22
.0000E+00 23 .0000E+00 24 .0000E+00

DAY OF WEEK = SATURDAY

1 .0000E+00 2 .0000E+00 3 .0000E+00 4 .0000E+00 5 .0000E+00 6
.0000E+00 7 .0000E+00 8 .0000E+00
9 .0000E+00 10 .0000E+00 11 .0000E+00 12 .0000E+00 13 .0000E+00 14
.0000E+00 15 .0000E+00 16 .0000E+00
17 .0000E+00 18 .0000E+00 19 .0000E+00 20 .0000E+00 21 .0000E+00 22
.0000E+00 23 .0000E+00 24 .0000E+00

DAY OF WEEK = SUNDAY

1 .0000E+00 2 .0000E+00 3 .0000E+00 4 .0000E+00 5 .0000E+00 6
.0000E+00 7 .0000E+00 8 .0000E+00
9 .0000E+00 10 .0000E+00 11 .0000E+00 12 .0000E+00 13 .0000E+00 14
.0000E+00 15 .0000E+00 16 .0000E+00
17 .0000E+00 18 .0000E+00 19 .0000E+00 20 .0000E+00 21 .0000E+00 22
.0000E+00 23 .0000E+00 24 .0000E+00

*** MODELOPTs: RegDFAULT CONC ELEV URBAN ADJ_U*

* SOURCE EMISSION RATE SCALARS WHICH VARY DIURNALLY AND BY DAY OF WEEK (HRDOW7) *

SOURCE ID = L0000231 ; SOURCE TYPE = VOLUME :

HOUR SCALAR HOUR SCALAR HOUR SCALAR HOUR SCALAR HOUR SCALAR HOUR SCALAR HOUR SCALAR HOUR SCALAR

- - - -

9 .1000E+01 10 .1000E+01 11 .1000E+01 12 .1000E+01 13 .1000E+01 14
.1000E+01 15 .1000E+01 16 .0000E+00
17 .0000E+00 18 .0000E+00 19 .0000E+00 20 .0000E+00 21 .0000E+00 22
.0000E+00 23 .0000E+00 24 .0000E+00

DAY OF WEEK = THURSDAY
1 .0000E+00 2 .0000E+00 3 .0000E+00 4 .0000E+00 5 .0000E+00 6
.0000E+00 7 .0000E+00 8 .1000E+01
9 .1000E+01 10 .1000E+01 11 .1000E+01 12 .1000E+01 13 .1000E+01 14
.1000E+01 15 .1000E+01 16 .0000E+00
17 .0000E+00 18 .0000E+00 19 .0000E+00 20 .0000E+00 21 .0000E+00 22
.0000E+00 23 .0000E+00 24 .0000E+00

DAY OF WEEK = FRIDAY
1 .0000E+00 2 .0000E+00 3 .0000E+00 4 .0000E+00 5 .0000E+00 6
.0000E+00 7 .0000E+00 8 .1000E+01
9 .1000E+01 10 .1000E+01 11 .1000E+01 12 .1000E+01 13 .1000E+01 14
.1000E+01 15 .1000E+01 16 .0000E+00
17 .0000E+00 18 .0000E+00 19 .0000E+00 20 .0000E+00 21 .0000E+00 22
.0000E+00 23 .0000E+00 24 .0000E+00

DAY OF WEEK = SATURDAY
1 .0000E+00 2 .0000E+00 3 .0000E+00 4 .0000E+00 5 .0000E+00 6
.0000E+00 7 .0000E+00 8 .0000E+00
9 .0000E+00 10 .0000E+00 11 .0000E+00 12 .0000E+00 13 .0000E+00 14
.0000E+00 15 .0000E+00 16 .0000E+00
17 .0000E+00 18 .0000E+00 19 .0000E+00 20 .0000E+00 21 .0000E+00 22
.0000E+00 23 .0000E+00 24 .0000E+00

DAY OF WEEK = SUNDAY
1 .0000E+00 2 .0000E+00 3 .0000E+00 4 .0000E+00 5 .0000E+00 6
.0000E+00 7 .0000E+00 8 .0000E+00
9 .0000E+00 10 .0000E+00 11 .0000E+00 12 .0000E+00 13 .0000E+00 14
.0000E+00 15 .0000E+00 16 .0000E+00
17 .0000E+00 18 .0000E+00 19 .0000E+00 20 .0000E+00 21 .0000E+00 22
.0000E+00 23 .0000E+00 24 .0000E+00

*** MODELOPTs: RegDFAULT CONC ELEV URBAN ADJ_U*

* SOURCE EMISSION RATE SCALARS WHICH VARY DIURNALLY AND BY DAY OF WEEK (HRDOW7) *

SOURCE ID = L0000232 ; SOURCE TYPE = VOLUME :
HOUR SCALAR HOUR SCALAR HOUR SCALAR HOUR SCALAR HOUR SCALAR HOUR SCALAR HOUR SCALAR

DAY OF WEEK = MONDAY
1 .0000E+00 2 .0000E+00 3 .0000E+00 4 .0000E+00 5 .0000E+00 6
.0000E+00 7 .0000E+00 8 .1000E+01
9 .1000E+01 10 .1000E+01 11 .1000E+01 12 .1000E+01 13 .1000E+01 14
.1000E+01 15 .1000E+01 16 .0000E+00
17 .0000E+00 18 .0000E+00 19 .0000E+00 20 .0000E+00 21 .0000E+00 22
.0000E+00 23 .0000E+00 24 .0000E+00

DAY OF WEEK = TUESDAY
1 .0000E+00 2 .0000E+00 3 .0000E+00 4 .0000E+00 5 .0000E+00 6
.0000E+00 7 .0000E+00 8 .1000E+01
9 .1000E+01 10 .1000E+01 11 .1000E+01 12 .1000E+01 13 .1000E+01 14
.1000E+01 15 .1000E+01 16 .0000E+00
17 .0000E+00 18 .0000E+00 19 .0000E+00 20 .0000E+00 21 .0000E+00 22
.0000E+00 23 .0000E+00 24 .0000E+00

DAY OF WEEK = WEDNESDY
1 .0000E+00 2 .0000E+00 3 .0000E+00 4 .0000E+00 5 .0000E+00 6
.0000E+00 7 .0000E+00 8 .1000E+01
9 .1000E+01 10 .1000E+01 11 .1000E+01 12 .1000E+01 13 .1000E+01 14

* SOURCE EMISSION RATE SCALARS WHICH VARY DIURNALLY AND BY DAY OF WEEK (HRDOW7) *

SOURCE ID = L0000233 ; SOURCE TYPE = VOLUME :

HOUR	SCALAR	HOUR	SCALAR	HOUR	SCALAR	HOUR	SCALAR	HOUR	SCALAR	HOUR	SCALAR	HOUR	SCALAR

DAY OF WEEK = MONDAY

1	.0000E+00	2	.0000E+00	3	.0000E+00	4	.0000E+00	5	.0000E+00	6	.0000E+00	7	.0000E+00
8	.1000E+01	9	.1000E+01	10	.1000E+01	11	.1000E+01	12	.1000E+01	13	.1000E+01	14	.1000E+01
15	.1000E+01	16	.0000E+00	17	.0000E+00	18	.0000E+00	19	.0000E+00	20	.0000E+00	21	.0000E+00
22	.0000E+00	23	.0000E+00	24	.0000E+00								

DAY OF WEEK = TUESDAY

1	.0000E+00	2	.0000E+00	3	.0000E+00	4	.0000E+00	5	.0000E+00	6	.0000E+00	7	.0000E+00
8	.1000E+01	9	.1000E+01	10	.1000E+01	11	.1000E+01	12	.1000E+01	13	.1000E+01	14	.1000E+01
15	.1000E+01	16	.0000E+00	17	.0000E+00	18	.0000E+00	19	.0000E+00	20	.0000E+00	21	.0000E+00
22	.0000E+00	23	.0000E+00	24	.0000E+00								

DAY OF WEEK = WEDNESDY

1	.0000E+00	2	.0000E+00	3	.0000E+00	4	.0000E+00	5	.0000E+00	6	.0000E+00	7	.0000E+00
8	.1000E+01	9	.1000E+01	10	.1000E+01	11	.1000E+01	12	.1000E+01	13	.1000E+01	14	.1000E+01
15	.1000E+01	16	.0000E+00										

17 .0000E+00 18 .0000E+00 19 .0000E+00 20 .0000E+00 21 .0000E+00 22 .0000E+00 23 .0000E+00 24 .0000E+00

DAY OF WEEK = THURSDAY

1 .0000E+00 2 .0000E+00 3 .0000E+00 4 .0000E+00 5 .0000E+00 6 .0000E+00 7 .0000E+00 8 .1000E+01

9 .1000E+01 10 .1000E+01 11 .1000E+01 12 .1000E+01 13 .1000E+01 14 .1000E+01 15 .1000E+01 16 .0000E+00

17 .0000E+00 18 .0000E+00 19 .0000E+00 20 .0000E+00 21 .0000E+00 22 .0000E+00 23 .0000E+00 24 .0000E+00

DAY OF WEEK = FRIDAY

1 .0000E+00 2 .0000E+00 3 .0000E+00 4 .0000E+00 5 .0000E+00 6 .0000E+00 7 .0000E+00 8 .1000E+01

9 .1000E+01 10 .1000E+01 11 .1000E+01 12 .1000E+01 13 .1000E+01 14 .1000E+01 15 .1000E+01 16 .0000E+00

17 .0000E+00 18 .0000E+00 19 .0000E+00 20 .0000E+00 21 .0000E+00 22 .0000E+00 23 .0000E+00 24 .0000E+00

DAY OF WEEK = SATURDAY

1 .0000E+00 2 .0000E+00 3 .0000E+00 4 .0000E+00 5 .0000E+00 6 .0000E+00 7 .0000E+00 8 .0000E+00

9 .0000E+00 10 .0000E+00 11 .0000E+00 12 .0000E+00 13 .0000E+00 14 .0000E+00 15 .0000E+00 16 .0000E+00

17 .0000E+00 18 .0000E+00 19 .0000E+00 20 .0000E+00 21 .0000E+00 22 .0000E+00 23 .0000E+00 24 .0000E+00

DAY OF WEEK = SUNDAY

1 .0000E+00 2 .0000E+00 3 .0000E+00 4 .0000E+00 5 .0000E+00 6 .0000E+00 7 .0000E+00 8 .0000E+00

9 .0000E+00 10 .0000E+00 11 .0000E+00 12 .0000E+00 13 .0000E+00 14 .0000E+00 15 .0000E+00 16 .0000E+00

17 .0000E+00 18 .0000E+00 19 .0000E+00 20 .0000E+00 21 .0000E+00 22 .0000E+00 23 .0000E+00 24 .0000E+00

* SOURCE EMISSION RATE SCALARS WHICH VARY DIURNALLY AND BY DAY OF WEEK (HRDOW7) *

SOURCE ID = L0000234 ; SOURCE TYPE = VOLUME :

HOUR SCALAR HOUR SCALAR HOUR SCALAR HOUR SCALAR HOUR SCALAR HOUR SCALAR HOUR SCALAR

DAY OF WEEK = MONDAY

1 .0000E+00 2 .0000E+00 3 .0000E+00 4 .0000E+00 5 .0000E+00 6 .0000E+00 7 .0000E+00 8 .1000E+01

9 .1000E+01 10 .1000E+01 11 .1000E+01 12 .1000E+01 13 .1000E+01 14 .1000E+01 15 .1000E+01 16 .0000E+00

17 .0000E+00 18 .0000E+00 19 .0000E+00 20 .0000E+00 21 .0000E+00 22 .0000E+00 23 .0000E+00 24 .0000E+00

DAY OF WEEK = TUESDAY

1 .0000E+00 2 .0000E+00 3 .0000E+00 4 .0000E+00 5 .0000E+00 6 .0000E+00 7 .0000E+00 8 .1000E+01

9 .1000E+01 10 .1000E+01 11 .1000E+01 12 .1000E+01 13 .1000E+01 14 .1000E+01 15 .1000E+01 16 .0000E+00

17 .0000E+00 18 .0000E+00 19 .0000E+00 20 .0000E+00 21 .0000E+00 22 .0000E+00 23 .0000E+00 24 .0000E+00

DAY OF WEEK = WEDNESDY

1 .0000E+00 2 .0000E+00 3 .0000E+00 4 .0000E+00 5 .0000E+00 6 .0000E+00 7 .0000E+00 8 .1000E+01

9 .1000E+01 10 .1000E+01 11 .1000E+01 12 .1000E+01 13 .1000E+01 14 .1000E+01 15 .1000E+01 16 .0000E+00

17 .0000E+00 18 .0000E+00 19 .0000E+00 20 .0000E+00 21 .0000E+00 22

DAY OF WEEK = THURSDAY

1 .0000E+00 2 .0000E+00 3 .0000E+00 4 .0000E+00 5 .0000E+00 6 .0000E+00 7 .0000E+00 8 .1000E+01
9 .1000E+01 10 .1000E+01 11 .1000E+01 12 .1000E+01 13 .1000E+01 14 .1000E+01 15 .1000E+01 16 .0000E+00
17 .0000E+00 18 .0000E+00 19 .0000E+00 20 .0000E+00 21 .0000E+00 22 .0000E+00 23 .0000E+00 24 .0000E+00

DAY OF WEEK = FRIDAY

1 .0000E+00 2 .0000E+00 3 .0000E+00 4 .0000E+00 5 .0000E+00 6 .0000E+00 7 .0000E+00 8 .1000E+01
9 .1000E+01 10 .1000E+01 11 .1000E+01 12 .1000E+01 13 .1000E+01 14 .1000E+01 15 .1000E+01 16 .0000E+00
17 .0000E+00 18 .0000E+00 19 .0000E+00 20 .0000E+00 21 .0000E+00 22 .0000E+00 23 .0000E+00 24 .0000E+00

DAY OF WEEK = SATURDAY

1 .0000E+00 2 .0000E+00 3 .0000E+00 4 .0000E+00 5 .0000E+00 6 .0000E+00 7 .0000E+00 8 .0000E+00
9 .0000E+00 10 .0000E+00 11 .0000E+00 12 .0000E+00 13 .0000E+00 14 .0000E+00 15 .0000E+00 16 .0000E+00
17 .0000E+00 18 .0000E+00 19 .0000E+00 20 .0000E+00 21 .0000E+00 22 .0000E+00 23 .0000E+00 24 .0000E+00

DAY OF WEEK = SUNDAY

1 .0000E+00 2 .0000E+00 3 .0000E+00 4 .0000E+00 5 .0000E+00 6 .0000E+00 7 .0000E+00 8 .0000E+00
9 .0000E+00 10 .0000E+00 11 .0000E+00 12 .0000E+00 13 .0000E+00 14 .0000E+00 15 .0000E+00 16 .0000E+00
17 .0000E+00 18 .0000E+00 19 .0000E+00 20 .0000E+00 21 .0000E+00 22 .0000E+00 23 .0000E+00 24 .0000E+00

*** MODELOPTs: RegDFAULT CONC ELEV URBAN ADJ_U*

* SOURCE EMISSION RATE SCALARS WHICH VARY DIURNALLY AND BY DAY OF WEEK (HRDOW7) *

SOURCE ID = L0000235 ; SOURCE TYPE = VOLUME :

HOUR	SCALAR	HOUR	SCALAR	HOUR	SCALAR	HOUR	SCALAR	HOUR	SCALAR	HOUR	SCALAR	HOUR	SCALAR

DAY OF WEEK = MONDAY

1 .0000E+00 2 .0000E+00 3 .0000E+00 4 .0000E+00 5 .0000E+00 6 .0000E+00 7 .0000E+00 8 .1000E+01
9 .1000E+01 10 .1000E+01 11 .1000E+01 12 .1000E+01 13 .1000E+01 14 .1000E+01 15 .1000E+01 16 .0000E+00
17 .0000E+00 18 .0000E+00 19 .0000E+00 20 .0000E+00 21 .0000E+00 22 .0000E+00 23 .0000E+00 24 .0000E+00

DAY OF WEEK = TUESDAY

1 .0000E+00 2 .0000E+00 3 .0000E+00 4 .0000E+00 5 .0000E+00 6 .0000E+00 7 .0000E+00 8 .1000E+01
9 .1000E+01 10 .1000E+01 11 .1000E+01 12 .1000E+01 13 .1000E+01 14 .1000E+01 15 .1000E+01 16 .0000E+00
17 .0000E+00 18 .0000E+00 19 .0000E+00 20 .0000E+00 21 .0000E+00 22 .0000E+00 23 .0000E+00 24 .0000E+00

DAY OF WEEK = WEDNESDY

1 .0000E+00 2 .0000E+00 3 .0000E+00 4 .0000E+00 5 .0000E+00 6 .0000E+00 7 .0000E+00 8 .1000E+01
9 .1000E+01 10 .1000E+01 11 .1000E+01 12 .1000E+01 13 .1000E+01 14 .1000E+01 15 .1000E+01 16 .0000E+00
17 .0000E+00 18 .0000E+00 19 .0000E+00 20 .0000E+00 21 .0000E+00 22 .0000E+00 23 .0000E+00 24 .0000E+00

DAY OF WEEK = THURSDAY

1 .0000E+00 2 .0000E+00 3 .0000E+00 4 .0000E+00 5 .0000E+00 6 .0000E+00 7 .0000E+00 8 .1000E+01

9 .1000E+01 10 .1000E+01 11 .1000E+01 12 .1000E+01 13 .1000E+01 14 .1000E+01 15 .1000E+01 16 .0000E+00

17 .0000E+00 18 .0000E+00 19 .0000E+00 20 .0000E+00 21 .0000E+00 22 .0000E+00 23 .0000E+00 24 .0000E+00

DAY OF WEEK = FRIDAY

1 .0000E+00 2 .0000E+00 3 .0000E+00 4 .0000E+00 5 .0000E+00 6 .0000E+00 7 .0000E+00 8 .1000E+01

9 .1000E+01 10 .1000E+01 11 .1000E+01 12 .1000E+01 13 .1000E+01 14 .1000E+01 15 .1000E+01 16 .0000E+00

17 .0000E+00 18 .0000E+00 19 .0000E+00 20 .0000E+00 21 .0000E+00 22 .0000E+00 23 .0000E+00 24 .0000E+00

DAY OF WEEK = SATURDAY

1 .0000E+00 2 .0000E+00 3 .0000E+00 4 .0000E+00 5 .0000E+00 6 .0000E+00 7 .0000E+00 8 .0000E+00

9 .0000E+00 10 .0000E+00 11 .0000E+00 12 .0000E+00 13 .0000E+00 14 .0000E+00 15 .0000E+00 16 .0000E+00

17 .0000E+00 18 .0000E+00 19 .0000E+00 20 .0000E+00 21 .0000E+00 22 .0000E+00 23 .0000E+00 24 .0000E+00

DAY OF WEEK = SUNDAY

1 .0000E+00 2 .0000E+00 3 .0000E+00 4 .0000E+00 5 .0000E+00 6 .0000E+00 7 .0000E+00 8 .0000E+00

9 .0000E+00 10 .0000E+00 11 .0000E+00 12 .0000E+00 13 .0000E+00 14 .0000E+00 15 .0000E+00 16 .0000E+00

17 .0000E+00 18 .0000E+00 19 .0000E+00 20 .0000E+00 21 .0000E+00 22 .0000E+00 23 .0000E+00 24 .0000E+00

*** MODELOPTs: RegDFAULT CONC ELEV URBAN ADJ_U*

* SOURCE EMISSION RATE SCALARS WHICH VARY DIURNALLY AND BY DAY OF WEEK (HRDOW7) *

SOURCE ID = L0000236 ; SOURCE TYPE = VOLUME :

HOUR SCALAR HOUR SCALAR HOUR SCALAR HOUR SCALAR HOUR SCALAR HOUR SCALAR HOUR SCALAR

- - - -

1 .0000E+00 2 .0000E+00 3 .0000E+00 4 .0000E+00 5 .0000E+00 6
.0000E+00 7 .0000E+00 8 .1000E+01
9 .1000E+01 10 .1000E+01 11 .1000E+01 12 .1000E+01 13 .1000E+01 14
.1000E+01 15 .1000E+01 16 .0000E+00
17 .0000E+00 18 .0000E+00 19 .0000E+00 20 .0000E+00 21 .0000E+00 22
.0000E+00 23 .0000E+00 24 .0000E+00

DAY OF WEEK = FRIDAY

1 .0000E+00 2 .0000E+00 3 .0000E+00 4 .0000E+00 5 .0000E+00 6
.0000E+00 7 .0000E+00 8 .1000E+01
9 .1000E+01 10 .1000E+01 11 .1000E+01 12 .1000E+01 13 .1000E+01 14
.1000E+01 15 .1000E+01 16 .0000E+00
17 .0000E+00 18 .0000E+00 19 .0000E+00 20 .0000E+00 21 .0000E+00 22
.0000E+00 23 .0000E+00 24 .0000E+00

DAY OF WEEK = SATURDAY

1 .0000E+00 2 .0000E+00 3 .0000E+00 4 .0000E+00 5 .0000E+00 6
.0000E+00 7 .0000E+00 8 .0000E+00
9 .0000E+00 10 .0000E+00 11 .0000E+00 12 .0000E+00 13 .0000E+00 14
.0000E+00 15 .0000E+00 16 .0000E+00
17 .0000E+00 18 .0000E+00 19 .0000E+00 20 .0000E+00 21 .0000E+00 22
.0000E+00 23 .0000E+00 24 .0000E+00

DAY OF WEEK = SUNDAY

1 .0000E+00 2 .0000E+00 3 .0000E+00 4 .0000E+00 5 .0000E+00 6
.0000E+00 7 .0000E+00 8 .0000E+00
9 .0000E+00 10 .0000E+00 11 .0000E+00 12 .0000E+00 13 .0000E+00 14
.0000E+00 15 .0000E+00 16 .0000E+00
17 .0000E+00 18 .0000E+00 19 .0000E+00 20 .0000E+00 21 .0000E+00 22
.0000E+00 23 .0000E+00 24 .0000E+00

*** MODELOPTs: RegDFAULT CONC ELEV URBAN ADJ_U*

* SOURCE EMISSION RATE SCALARS WHICH VARY DIURNALLY AND BY DAY OF WEEK (HRDOW7) *

SOURCE ID = L0000237 ; SOURCE TYPE = VOLUME :

HOUR	SCALAR	HOUR	SCALAR	HOUR	SCALAR	HOUR	SCALAR	HOUR	SCALAR	HOUR	SCALAR	HOUR	SCALAR

DAY OF WEEK = MONDAY

1 .0000E+00 2 .0000E+00 3 .0000E+00 4 .0000E+00 5 .0000E+00 6
.0000E+00 7 .0000E+00 8 .1000E+01
9 .1000E+01 10 .1000E+01 11 .1000E+01 12 .1000E+01 13 .1000E+01 14
.1000E+01 15 .1000E+01 16 .0000E+00
17 .0000E+00 18 .0000E+00 19 .0000E+00 20 .0000E+00 21 .0000E+00 22
.0000E+00 23 .0000E+00 24 .0000E+00

DAY OF WEEK = TUESDAY

1 .0000E+00 2 .0000E+00 3 .0000E+00 4 .0000E+00 5 .0000E+00 6
.0000E+00 7 .0000E+00 8 .1000E+01
9 .1000E+01 10 .1000E+01 11 .1000E+01 12 .1000E+01 13 .1000E+01 14
.1000E+01 15 .1000E+01 16 .0000E+00
17 .0000E+00 18 .0000E+00 19 .0000E+00 20 .0000E+00 21 .0000E+00 22
.0000E+00 23 .0000E+00 24 .0000E+00

DAY OF WEEK = WEDNESDY

1 .0000E+00 2 .0000E+00 3 .0000E+00 4 .0000E+00 5 .0000E+00 6
.0000E+00 7 .0000E+00 8 .1000E+01
9 .1000E+01 10 .1000E+01 11 .1000E+01 12 .1000E+01 13 .1000E+01 14
.1000E+01 15 .1000E+01 16 .0000E+00
17 .0000E+00 18 .0000E+00 19 .0000E+00 20 .0000E+00 21 .0000E+00 22
.0000E+00 23 .0000E+00 24 .0000E+00

DAY OF WEEK = THURSDAY

1 .0000E+00 2 .0000E+00 3 .0000E+00 4 .0000E+00 5 .0000E+00 6

* SOURCE EMISSION RATE SCALARS WHICH VARY DIURNALLY AND BY DAY OF WEEK (HRDOW7) *

SOURCE ID = L0000238 ; SOURCE TYPE = VOLUME :
HOUR SCALAR HOUR SCALAR HOUR SCALAR HOUR SCALAR HOUR SCALAR HOUR SCALAR HOUR SCALAR

DAY OF WEEK = MONDAY
1 .0000E+00 2 .0000E+00 3 .0000E+00 4 .0000E+00 5 .0000E+00 6
.0000E+00 7 .0000E+00 8 .1000E+01
9 .1000E+01 10 .1000E+01 11 .1000E+01 12 .1000E+01 13 .1000E+01 14
.1000E+01 15 .1000E+01 16 .0000E+00
17 .0000E+00 18 .0000E+00 19 .0000E+00 20 .0000E+00 21 .0000E+00 22
.0000E+00 23 .0000E+00 24 .0000E+00
DAY OF WEEK = TUESDAY
1 .0000E+00 2 .0000E+00 3 .0000E+00 4 .0000E+00 5 .0000E+00 6
.0000E+00 7 .0000E+00 8 .1000E+01
9 .1000E+01 10 .1000E+01 11 .1000E+01 12 .1000E+01 13 .1000E+01 14
.1000E+01 15 .1000E+01 16 .0000E+00
17 .0000E+00 18 .0000E+00 19 .0000E+00 20 .0000E+00 21 .0000E+00 22
.0000E+00 23 .0000E+00 24 .0000E+00
DAY OF WEEK = WEDNESDY
1 .0000E+00 2 .0000E+00 3 .0000E+00 4 .0000E+00 5 .0000E+00 6
.0000E+00 7 .0000E+00 8 .1000E+01
9 .1000E+01 10 .1000E+01 11 .1000E+01 12 .1000E+01 13 .1000E+01 14
.1000E+01 15 .1000E+01 16 .0000E+00
17 .0000E+00 18 .0000E+00 19 .0000E+00 20 .0000E+00 21 .0000E+00 22
.0000E+00 23 .0000E+00 24 .0000E+00
DAY OF WEEK = THURSDAY
1 .0000E+00 2 .0000E+00 3 .0000E+00 4 .0000E+00 5 .0000E+00 6
.0000E+00 7 .0000E+00 8 .1000E+01

```
   9  .1000E+01   10  .1000E+01   11  .1000E+01   12  .1000E+01   13  .1000E+01   14
   .1000E+01   15  .1000E+01   16  .0000E+00
  17  .0000E+00   18  .0000E+00   19  .0000E+00   20  .0000E+00   21  .0000E+00   22
  .0000E+00   23  .0000E+00   24  .0000E+00
                                          DAY OF WEEK = FRIDAY
   1  .0000E+00    2  .0000E+00    3  .0000E+00    4  .0000E+00    5  .0000E+00    6
   .0000E+00    7  .0000E+00    8  .1000E+01
   9  .1000E+01   10  .1000E+01   11  .1000E+01   12  .1000E+01   13  .1000E+01   14
   .1000E+01   15  .1000E+01   16  .0000E+00
  17  .0000E+00   18  .0000E+00   19  .0000E+00   20  .0000E+00   21  .0000E+00   22
  .0000E+00   23  .0000E+00   24  .0000E+00
                                          DAY OF WEEK = SATURDAY
   1  .0000E+00    2  .0000E+00    3  .0000E+00    4  .0000E+00    5  .0000E+00    6
   .0000E+00    7  .0000E+00    8  .0000E+00
   9  .0000E+00   10  .0000E+00   11  .0000E+00   12  .0000E+00   13  .0000E+00   14
   .0000E+00   15  .0000E+00   16  .0000E+00
  17  .0000E+00   18  .0000E+00   19  .0000E+00   20  .0000E+00   21  .0000E+00   22
  .0000E+00   23  .0000E+00   24  .0000E+00
                                          DAY OF WEEK = SUNDAY
   1  .0000E+00    2  .0000E+00    3  .0000E+00    4  .0000E+00    5  .0000E+00    6
   .0000E+00    7  .0000E+00    8  .0000E+00
   9  .0000E+00   10  .0000E+00   11  .0000E+00   12  .0000E+00   13  .0000E+00   14
   .0000E+00   15  .0000E+00   16  .0000E+00
  17  .0000E+00   18  .0000E+00   19  .0000E+00   20  .0000E+00   21  .0000E+00   22
  .0000E+00   23  .0000E+00   24  .0000E+00
FF *** AERMOD - VERSION 21112  ***   *** C:\Lakes\AERMOD View\13445 CONS HRA\13445 CONS
HRA.isc               ***        03/11/24
 *** AERMET - VERSION  16216 ***
 ***                                                                    ***       15:18:57

                     PAGE 267
 *** MODELOPTs:    RegDFAULT  CONC  ELEV  URBAN  ADJ_U*

                   * SOURCE EMISSION RATE SCALARS WHICH VARY DIURNALLY AND BY DAY OF WEEK
                   (HRDOW7) *

 SOURCE ID = L0000239     ; SOURCE TYPE = VOLUME   :
  HOUR   SCALAR   HOUR   SCALAR   HOUR   SCALAR   HOUR   SCALAR   HOUR   SCALAR   HOUR
  SCALAR   HOUR   SCALAR   HOUR   SCALAR
- - - - - - - - - - - - - - - - - - - - - - - - - - - - - - - - - - - - - - - - - - - - - -
- - - - - - - - - - - - - - - - - -
                                          DAY OF WEEK = MONDAY
   1  .0000E+00    2  .0000E+00    3  .0000E+00    4  .0000E+00    5  .0000E+00    6
   .0000E+00    7  .0000E+00    8  .1000E+01
   9  .1000E+01   10  .1000E+01   11  .1000E+01   12  .1000E+01   13  .1000E+01   14
   .1000E+01   15  .1000E+01   16  .0000E+00
  17  .0000E+00   18  .0000E+00   19  .0000E+00   20  .0000E+00   21  .0000E+00   22
  .0000E+00   23  .0000E+00   24  .0000E+00
                                          DAY OF WEEK = TUESDAY
   1  .0000E+00    2  .0000E+00    3  .0000E+00    4  .0000E+00    5  .0000E+00    6
   .0000E+00    7  .0000E+00    8  .1000E+01
   9  .1000E+01   10  .1000E+01   11  .1000E+01   12  .1000E+01   13  .1000E+01   14
   .1000E+01   15  .1000E+01   16  .0000E+00
  17  .0000E+00   18  .0000E+00   19  .0000E+00   20  .0000E+00   21  .0000E+00   22
  .0000E+00   23  .0000E+00   24  .0000E+00
                                          DAY OF WEEK = WEDNESDY
   1  .0000E+00    2  .0000E+00    3  .0000E+00    4  .0000E+00    5  .0000E+00    6
   .0000E+00    7  .0000E+00    8  .1000E+01
   9  .1000E+01   10  .1000E+01   11  .1000E+01   12  .1000E+01   13  .1000E+01   14
   .1000E+01   15  .1000E+01   16  .0000E+00
  17  .0000E+00   18  .0000E+00   19  .0000E+00   20  .0000E+00   21  .0000E+00   22
  .0000E+00   23  .0000E+00   24  .0000E+00
                                          DAY OF WEEK = THURSDAY
   1  .0000E+00    2  .0000E+00    3  .0000E+00    4  .0000E+00    5  .0000E+00    6
   .0000E+00    7  .0000E+00    8  .1000E+01
   9  .1000E+01   10  .1000E+01   11  .1000E+01   12  .1000E+01   13  .1000E+01   14
```

*** MODELOPTs: RegDFAULT CONC ELEV URBAN ADJ_U*

* SOURCE EMISSION RATE SCALARS WHICH VARY DIURNALLY AND BY DAY OF WEEK (HRDOW7) *

SOURCE ID = L0000240 ; SOURCE TYPE = VOLUME :

HOUR	SCALAR	HOUR	SCALAR	HOUR	SCALAR	HOUR	SCALAR	HOUR	SCALAR	HOUR	SCALAR	HOUR	SCALAR

DAY OF WEEK = MONDAY

1	.0000E+00	2	.0000E+00	3	.0000E+00	4	.0000E+00	5	.0000E+00	6	.0000E+00	7	.0000E+00
8	.1000E+01	9	.1000E+01	10	.1000E+01	11	.1000E+01	12	.1000E+01	13	.1000E+01	14	.1000E+01
15	.1000E+01	16	.0000E+00	17	.0000E+00	18	.0000E+00	19	.0000E+00	20	.0000E+00	21	.0000E+00
22	.0000E+00	23	.0000E+00	24	.0000E+00								

DAY OF WEEK = TUESDAY

1	.0000E+00	2	.0000E+00	3	.0000E+00	4	.0000E+00	5	.0000E+00	6	.0000E+00	7	.0000E+00
8	.1000E+01	9	.1000E+01	10	.1000E+01	11	.1000E+01	12	.1000E+01	13	.1000E+01	14	.1000E+01
15	.1000E+01	16	.0000E+00	17	.0000E+00	18	.0000E+00	19	.0000E+00	20	.0000E+00	21	.0000E+00
22	.0000E+00	23	.0000E+00	24	.0000E+00								

DAY OF WEEK = WEDNESDY

1	.0000E+00	2	.0000E+00	3	.0000E+00	4	.0000E+00	5	.0000E+00	6	.0000E+00	7	.0000E+00
8	.1000E+01	9	.1000E+01	10	.1000E+01	11	.1000E+01	12	.1000E+01	13	.1000E+01	14	.1000E+01
15	.1000E+01	16	.0000E+00	17	.0000E+00	18	.0000E+00	19	.0000E+00	20	.0000E+00	21	.0000E+00
22	.0000E+00	23	.0000E+00	24	.0000E+00								

DAY OF WEEK = THURSDAY

1	.0000E+00	2	.0000E+00	3	.0000E+00	4	.0000E+00	5	.0000E+00	6	.0000E+00	7	.0000E+00
8	.1000E+01	9	.1000E+01	10	.1000E+01	11	.1000E+01	12	.1000E+01	13	.1000E+01	14	.1000E+01
15	.1000E+01	16	.0000E+00										

DAY OF WEEK = FRIDAY

1	.0000E+00	2	.0000E+00	3	.0000E+00	4	.0000E+00	5	.0000E+00	6	.0000E+00	7	.0000E+00
8	.1000E+01	9	.1000E+01	10	.1000E+01	11	.1000E+01	12	.1000E+01	13	.1000E+01	14	.1000E+01
15	.1000E+01	16	.0000E+00	17	.0000E+00	18	.0000E+00	19	.0000E+00	20	.0000E+00	21	.0000E+00
22	.0000E+00	23	.0000E+00	24	.0000E+00								

DAY OF WEEK = SATURDAY

1	.0000E+00	2	.0000E+00	3	.0000E+00	4	.0000E+00	5	.0000E+00	6	.0000E+00	7	.0000E+00
8	.0000E+00	9	.0000E+00	10	.0000E+00	11	.0000E+00	12	.0000E+00	13	.0000E+00	14	.0000E+00
15	.0000E+00	16	.0000E+00	17	.0000E+00	18	.0000E+00	19	.0000E+00	20	.0000E+00	21	.0000E+00
22	.0000E+00	23	.0000E+00	24	.0000E+00								

DAY OF WEEK = SUNDAY

1	.0000E+00	2	.0000E+00	3	.0000E+00	4	.0000E+00	5	.0000E+00	6	.0000E+00	7	.0000E+00
8	.0000E+00	9	.0000E+00	10	.0000E+00	11	.0000E+00	12	.0000E+00	13	.0000E+00	14	.0000E+00
15	.0000E+00	16	.0000E+00	17	.0000E+00	18	.0000E+00	19	.0000E+00	20	.0000E+00	21	.0000E+00
22	.0000E+00	23	.0000E+00	24	.0000E+00								

17 .0000E+00 18 .0000E+00 19 .0000E+00 20 .0000E+00 21 .0000E+00 22 .0000E+00 23 .0000E+00 24 .0000E+00

DAY OF WEEK = FRIDAY

1 .0000E+00 2 .0000E+00 3 .0000E+00 4 .0000E+00 5 .0000E+00 6 .0000E+00 7 .0000E+00 8 .1000E+01

9 .1000E+01 10 .1000E+01 11 .1000E+01 12 .1000E+01 13 .1000E+01 14 .1000E+01 15 .1000E+01 16 .0000E+00

17 .0000E+00 18 .0000E+00 19 .0000E+00 20 .0000E+00 21 .0000E+00 22 .0000E+00 23 .0000E+00 24 .0000E+00

DAY OF WEEK = SATURDAY

1 .0000E+00 2 .0000E+00 3 .0000E+00 4 .0000E+00 5 .0000E+00 6 .0000E+00 7 .0000E+00 8 .0000E+00

9 .0000E+00 10 .0000E+00 11 .0000E+00 12 .0000E+00 13 .0000E+00 14 .0000E+00 15 .0000E+00 16 .0000E+00

17 .0000E+00 18 .0000E+00 19 .0000E+00 20 .0000E+00 21 .0000E+00 22 .0000E+00 23 .0000E+00 24 .0000E+00

DAY OF WEEK = SUNDAY

1 .0000E+00 2 .0000E+00 3 .0000E+00 4 .0000E+00 5 .0000E+00 6 .0000E+00 7 .0000E+00 8 .0000E+00

9 .0000E+00 10 .0000E+00 11 .0000E+00 12 .0000E+00 13 .0000E+00 14 .0000E+00 15 .0000E+00 16 .0000E+00

17 .0000E+00 18 .0000E+00 19 .0000E+00 20 .0000E+00 21 .0000E+00 22 .0000E+00 23 .0000E+00 24 .0000E+00

*** MODELOPTs: RegDFAULT CONC ELEV URBAN ADJ_U*

* SOURCE EMISSION RATE SCALARS WHICH VARY DIURNALLY AND BY DAY OF WEEK (HRDOW7) *

SOURCE ID = L0000241 ; SOURCE TYPE = VOLUME :

HOUR SCALAR HOUR SCALAR HOUR SCALAR HOUR SCALAR HOUR SCALAR HOUR SCALAR HOUR SCALAR HOUR SCALAR

- - - -

.0000E+00 23 .0000E+00 24 .0000E+00

DAY OF WEEK = FRIDAY

1 .0000E+00 2 .0000E+00 3 .0000E+00 4 .0000E+00 5 .0000E+00 6 .0000E+00 7 .0000E+00 8 .1000E+01

9 .1000E+01 10 .1000E+01 11 .1000E+01 12 .1000E+01 13 .1000E+01 14 .1000E+01 15 .1000E+01 16 .0000E+00

17 .0000E+00 18 .0000E+00 19 .0000E+00 20 .0000E+00 21 .0000E+00 22 .0000E+00 23 .0000E+00 24 .0000E+00

DAY OF WEEK = SATURDAY

1 .0000E+00 2 .0000E+00 3 .0000E+00 4 .0000E+00 5 .0000E+00 6 .0000E+00 7 .0000E+00 8 .0000E+00

9 .0000E+00 10 .0000E+00 11 .0000E+00 12 .0000E+00 13 .0000E+00 14 .0000E+00 15 .0000E+00 16 .0000E+00

17 .0000E+00 18 .0000E+00 19 .0000E+00 20 .0000E+00 21 .0000E+00 22 .0000E+00 23 .0000E+00 24 .0000E+00

DAY OF WEEK = SUNDAY

1 .0000E+00 2 .0000E+00 3 .0000E+00 4 .0000E+00 5 .0000E+00 6 .0000E+00 7 .0000E+00 8 .0000E+00

9 .0000E+00 10 .0000E+00 11 .0000E+00 12 .0000E+00 13 .0000E+00 14 .0000E+00 15 .0000E+00 16 .0000E+00

17 .0000E+00 18 .0000E+00 19 .0000E+00 20 .0000E+00 21 .0000E+00 22 .0000E+00 23 .0000E+00 24 .0000E+00

*** MODELOPTs: RegDFAULT CONC ELEV URBAN ADJ_U*

* SOURCE EMISSION RATE SCALARS WHICH VARY DIURNALLY AND BY DAY OF WEEK (HRDOW7) *

SOURCE ID = L0000242 ; SOURCE TYPE = VOLUME :

HOUR SCALAR HOUR SCALAR HOUR SCALAR HOUR SCALAR HOUR SCALAR HOUR SCALAR HOUR SCALAR HOUR SCALAR

DAY OF WEEK = MONDAY

1 .0000E+00 2 .0000E+00 3 .0000E+00 4 .0000E+00 5 .0000E+00 6 .0000E+00 7 .0000E+00 8 .1000E+01

9 .1000E+01 10 .1000E+01 11 .1000E+01 12 .1000E+01 13 .1000E+01 14 .1000E+01 15 .1000E+01 16 .0000E+00

17 .0000E+00 18 .0000E+00 19 .0000E+00 20 .0000E+00 21 .0000E+00 22 .0000E+00 23 .0000E+00 24 .0000E+00

DAY OF WEEK = TUESDAY

1 .0000E+00 2 .0000E+00 3 .0000E+00 4 .0000E+00 5 .0000E+00 6 .0000E+00 7 .0000E+00 8 .1000E+01

9 .1000E+01 10 .1000E+01 11 .1000E+01 12 .1000E+01 13 .1000E+01 14 .1000E+01 15 .1000E+01 16 .0000E+00

17 .0000E+00 18 .0000E+00 19 .0000E+00 20 .0000E+00 21 .0000E+00 22 .0000E+00 23 .0000E+00 24 .0000E+00

DAY OF WEEK = WEDNESDY

1 .0000E+00 2 .0000E+00 3 .0000E+00 4 .0000E+00 5 .0000E+00 6 .0000E+00 7 .0000E+00 8 .1000E+01

9 .1000E+01 10 .1000E+01 11 .1000E+01 12 .1000E+01 13 .1000E+01 14 .1000E+01 15 .1000E+01 16 .0000E+00

17 .0000E+00 18 .0000E+00 19 .0000E+00 20 .0000E+00 21 .0000E+00 22 .0000E+00 23 .0000E+00 24 .0000E+00

DAY OF WEEK = THURSDAY

1 .0000E+00 2 .0000E+00 3 .0000E+00 4 .0000E+00 5 .0000E+00 6 .0000E+00 7 .0000E+00 8 .1000E+01

9 .1000E+01 10 .1000E+01 11 .1000E+01 12 .1000E+01 13 .1000E+01 14 .1000E+01 15 .1000E+01 16 .0000E+00

17 .0000E+00 18 .0000E+00 19 .0000E+00 20 .0000E+00 21 .0000E+00 22 .0000E+00 23 .0000E+00 24 .0000E+00

DAY OF WEEK = FRIDAY

1 .0000E+00 2 .0000E+00 3 .0000E+00 4 .0000E+00 5 .0000E+00 6 .0000E+00 7 .0000E+00 8 .1000E+01

9 .1000E+01 10 .1000E+01 11 .1000E+01 12 .1000E+01 13 .1000E+01 14 .1000E+01 15 .1000E+01 16 .0000E+00

17 .0000E+00 18 .0000E+00 19 .0000E+00 20 .0000E+00 21 .0000E+00 22 .0000E+00 23 .0000E+00 24 .0000E+00

DAY OF WEEK = SATURDAY

1 .0000E+00 2 .0000E+00 3 .0000E+00 4 .0000E+00 5 .0000E+00 6 .0000E+00 7 .0000E+00 8 .0000E+00

9 .0000E+00 10 .0000E+00 11 .0000E+00 12 .0000E+00 13 .0000E+00 14 .0000E+00 15 .0000E+00 16 .0000E+00

17 .0000E+00 18 .0000E+00 19 .0000E+00 20 .0000E+00 21 .0000E+00 22 .0000E+00 23 .0000E+00 24 .0000E+00

DAY OF WEEK = SUNDAY

1 .0000E+00 2 .0000E+00 3 .0000E+00 4 .0000E+00 5 .0000E+00 6 .0000E+00 7 .0000E+00 8 .0000E+00

9 .0000E+00 10 .0000E+00 11 .0000E+00 12 .0000E+00 13 .0000E+00 14 .0000E+00 15 .0000E+00 16 .0000E+00

17 .0000E+00 18 .0000E+00 19 .0000E+00 20 .0000E+00 21 .0000E+00 22 .0000E+00 23 .0000E+00 24 .0000E+00

*** MODELOPTs: RegDFAULT CONC ELEV URBAN ADJ_U*

* SOURCE EMISSION RATE SCALARS WHICH VARY DIURNALLY AND BY DAY OF WEEK (HRDOW7) *

SOURCE ID = L0000243 ; SOURCE TYPE = VOLUME :

HOUR SCALAR HOUR SCALAR HOUR SCALAR HOUR SCALAR HOUR SCALAR HOUR SCALAR HOUR SCALAR

- - - -

* SOURCE EMISSION RATE SCALARS WHICH VARY DIURNALLY AND BY DAY OF WEEK (HRDOW7) *

SOURCE ID = L0000244 ; SOURCE TYPE = VOLUME :

HOUR	SCALAR	HOUR	SCALAR	HOUR	SCALAR	HOUR	SCALAR	HOUR	SCALAR	HOUR	SCALAR	HOUR	SCALAR

DAY OF WEEK = MONDAY

1	.0000E+00	2	.0000E+00	3	.0000E+00	4	.0000E+00	5	.0000E+00	6	.0000E+00	7	.0000E+00
8	.1000E+01	9	.1000E+01	10	.1000E+01	11	.1000E+01	12	.1000E+01	13	.1000E+01	14	.1000E+01
15	.1000E+01	16	.0000E+00	17	.0000E+00	18	.0000E+00	19	.0000E+00	20	.0000E+00	21	.0000E+00
22	.0000E+00	23	.0000E+00	24	.0000E+00								

DAY OF WEEK = TUESDAY

1	.0000E+00	2	.0000E+00	3	.0000E+00	4	.0000E+00	5	.0000E+00	6	.0000E+00	7	.0000E+00
8	.1000E+01	9	.1000E+01	10	.1000E+01	11	.1000E+01	12	.1000E+01	13	.1000E+01	14	.1000E+01
15	.1000E+01	16	.0000E+00	17	.0000E+00	18	.0000E+00	19	.0000E+00	20	.0000E+00	21	.0000E+00
22	.0000E+00	23	.0000E+00	24	.0000E+00								

DAY OF WEEK = WEDNESDY

1	.0000E+00	2	.0000E+00	3	.0000E+00	4	.0000E+00	5	.0000E+00	6	.0000E+00	7	.0000E+00
8	.1000E+01	9	.1000E+01	10	.1000E+01	11	.1000E+01	12	.1000E+01	13	.1000E+01	14	.1000E+01
15	.1000E+01	16	.0000E+00	17	.0000E+00	18	.0000E+00	19	.0000E+00	20	.0000E+00	21	.0000E+00
22	.0000E+00	23	.0000E+00	24	.0000E+00								

DAY OF WEEK = THURSDAY

1	.0000E+00	2	.0000E+00	3	.0000E+00	4	.0000E+00	5	.0000E+00	6	.0000E+00	7	.0000E+00
8	.1000E+01	9	.1000E+01	10	.1000E+01	11	.1000E+01	12	.1000E+01	13	.1000E+01	14	.1000E+01
15	.1000E+01	16	.0000E+00	17	.0000E+00	18	.0000E+00	19	.0000E+00	20	.0000E+00	21	.0000E+00
22	.0000E+00	23	.0000E+00	24	.0000E+00								

DAY OF WEEK = FRIDAY

1	.0000E+00	2	.0000E+00	3	.0000E+00	4	.0000E+00	5	.0000E+00	6	.0000E+00	7	.0000E+00

.0000E+00 7 .0000E+00 8 .1000E+01
9 .1000E+01 10 .1000E+01 11 .1000E+01 12 .1000E+01 13 .1000E+01 14
.1000E+01 15 .1000E+01 16 .0000E+00
17 .0000E+00 18 .0000E+00 19 .0000E+00 20 .0000E+00 21 .0000E+00 22
.0000E+00 23 .0000E+00 24 .0000E+00

DAY OF WEEK = SATURDAY

1 .0000E+00 2 .0000E+00 3 .0000E+00 4 .0000E+00 5 .0000E+00 6
.0000E+00 7 .0000E+00 8 .0000E+00
9 .0000E+00 10 .0000E+00 11 .0000E+00 12 .0000E+00 13 .0000E+00 14
.0000E+00 15 .0000E+00 16 .0000E+00
17 .0000E+00 18 .0000E+00 19 .0000E+00 20 .0000E+00 21 .0000E+00 22
.0000E+00 23 .0000E+00 24 .0000E+00

DAY OF WEEK = SUNDAY

1 .0000E+00 2 .0000E+00 3 .0000E+00 4 .0000E+00 5 .0000E+00 6
.0000E+00 7 .0000E+00 8 .0000E+00
9 .0000E+00 10 .0000E+00 11 .0000E+00 12 .0000E+00 13 .0000E+00 14
.0000E+00 15 .0000E+00 16 .0000E+00
17 .0000E+00 18 .0000E+00 19 .0000E+00 20 .0000E+00 21 .0000E+00 22
.0000E+00 23 .0000E+00 24 .0000E+00

*** MODELOPTs: RegDFAULT CONC ELEV URBAN ADJ_U*

* SOURCE EMISSION RATE SCALARS WHICH VARY DIURNALLY AND BY DAY OF WEEK (HRDOW7) *

SOURCE ID = L0000245 ; SOURCE TYPE = VOLUME :

HOUR	SCALAR	HOUR	SCALAR	HOUR	SCALAR	HOUR	SCALAR	HOUR	SCALAR	HOUR	SCALAR	HOUR	SCALAR

DAY OF WEEK = MONDAY

1 .0000E+00 2 .0000E+00 3 .0000E+00 4 .0000E+00 5 .0000E+00 6
.0000E+00 7 .0000E+00 8 .1000E+01
9 .1000E+01 10 .1000E+01 11 .1000E+01 12 .1000E+01 13 .1000E+01 14
.1000E+01 15 .1000E+01 16 .0000E+00
17 .0000E+00 18 .0000E+00 19 .0000E+00 20 .0000E+00 21 .0000E+00 22
.0000E+00 23 .0000E+00 24 .0000E+00

DAY OF WEEK = TUESDAY

1 .0000E+00 2 .0000E+00 3 .0000E+00 4 .0000E+00 5 .0000E+00 6
.0000E+00 7 .0000E+00 8 .1000E+01
9 .1000E+01 10 .1000E+01 11 .1000E+01 12 .1000E+01 13 .1000E+01 14
.1000E+01 15 .1000E+01 16 .0000E+00
17 .0000E+00 18 .0000E+00 19 .0000E+00 20 .0000E+00 21 .0000E+00 22
.0000E+00 23 .0000E+00 24 .0000E+00

DAY OF WEEK = WEDNESDY

1 .0000E+00 2 .0000E+00 3 .0000E+00 4 .0000E+00 5 .0000E+00 6
.0000E+00 7 .0000E+00 8 .1000E+01
9 .1000E+01 10 .1000E+01 11 .1000E+01 12 .1000E+01 13 .1000E+01 14
.1000E+01 15 .1000E+01 16 .0000E+00
17 .0000E+00 18 .0000E+00 19 .0000E+00 20 .0000E+00 21 .0000E+00 22
.0000E+00 23 .0000E+00 24 .0000E+00

DAY OF WEEK = THURSDAY

1 .0000E+00 2 .0000E+00 3 .0000E+00 4 .0000E+00 5 .0000E+00 6
.0000E+00 7 .0000E+00 8 .1000E+01
9 .1000E+01 10 .1000E+01 11 .1000E+01 12 .1000E+01 13 .1000E+01 14
.1000E+01 15 .1000E+01 16 .0000E+00
17 .0000E+00 18 .0000E+00 19 .0000E+00 20 .0000E+00 21 .0000E+00 22
.0000E+00 23 .0000E+00 24 .0000E+00

DAY OF WEEK = FRIDAY

1 .0000E+00 2 .0000E+00 3 .0000E+00 4 .0000E+00 5 .0000E+00 6
.0000E+00 7 .0000E+00 8 .1000E+01

9 .1000E+01 10 .1000E+01 11 .1000E+01 12 .1000E+01 13 .1000E+01 14 .1000E+01 15 .1000E+01 16 .0000E+00
17 .0000E+00 18 .0000E+00 19 .0000E+00 20 .0000E+00 21 .0000E+00 22 .0000E+00 23 .0000E+00 24 .0000E+00

DAY OF WEEK = SATURDAY

1 .0000E+00 2 .0000E+00 3 .0000E+00 4 .0000E+00 5 .0000E+00 6 .0000E+00 7 .0000E+00 8 .0000E+00
9 .0000E+00 10 .0000E+00 11 .0000E+00 12 .0000E+00 13 .0000E+00 14 .0000E+00 15 .0000E+00 16 .0000E+00
17 .0000E+00 18 .0000E+00 19 .0000E+00 20 .0000E+00 21 .0000E+00 22 .0000E+00 23 .0000E+00 24 .0000E+00

DAY OF WEEK = SUNDAY

1 .0000E+00 2 .0000E+00 3 .0000E+00 4 .0000E+00 5 .0000E+00 6 .0000E+00 7 .0000E+00 8 .0000E+00
9 .0000E+00 10 .0000E+00 11 .0000E+00 12 .0000E+00 13 .0000E+00 14 .0000E+00 15 .0000E+00 16 .0000E+00
17 .0000E+00 18 .0000E+00 19 .0000E+00 20 .0000E+00 21 .0000E+00 22 .0000E+00 23 .0000E+00 24 .0000E+00

*** MODELOPTs: RegDFAULT CONC ELEV URBAN ADJ_U*

* SOURCE EMISSION RATE SCALARS WHICH VARY DIURNALLY AND BY DAY OF WEEK (HRDOW7) *

SOURCE ID = L0000246 ; SOURCE TYPE = VOLUME :

HOUR	SCALAR	HOUR	SCALAR	HOUR	SCALAR	HOUR	SCALAR	HOUR	SCALAR	HOUR	SCALAR	HOUR	SCALAR

DAY OF WEEK = MONDAY

1 .0000E+00 2 .0000E+00 3 .0000E+00 4 .0000E+00 5 .0000E+00 6 .0000E+00 7 .0000E+00 8 .1000E+01
9 .1000E+01 10 .1000E+01 11 .1000E+01 12 .1000E+01 13 .1000E+01 14 .1000E+01 15 .1000E+01 16 .0000E+00
17 .0000E+00 18 .0000E+00 19 .0000E+00 20 .0000E+00 21 .0000E+00 22 .0000E+00 23 .0000E+00 24 .0000E+00

DAY OF WEEK = TUESDAY

1 .0000E+00 2 .0000E+00 3 .0000E+00 4 .0000E+00 5 .0000E+00 6 .0000E+00 7 .0000E+00 8 .1000E+01
9 .1000E+01 10 .1000E+01 11 .1000E+01 12 .1000E+01 13 .1000E+01 14 .1000E+01 15 .1000E+01 16 .0000E+00
17 .0000E+00 18 .0000E+00 19 .0000E+00 20 .0000E+00 21 .0000E+00 22 .0000E+00 23 .0000E+00 24 .0000E+00

DAY OF WEEK = WEDNESDY

1 .0000E+00 2 .0000E+00 3 .0000E+00 4 .0000E+00 5 .0000E+00 6 .0000E+00 7 .0000E+00 8 .1000E+01
9 .1000E+01 10 .1000E+01 11 .1000E+01 12 .1000E+01 13 .1000E+01 14 .1000E+01 15 .1000E+01 16 .0000E+00
17 .0000E+00 18 .0000E+00 19 .0000E+00 20 .0000E+00 21 .0000E+00 22 .0000E+00 23 .0000E+00 24 .0000E+00

DAY OF WEEK = THURSDAY

1 .0000E+00 2 .0000E+00 3 .0000E+00 4 .0000E+00 5 .0000E+00 6 .0000E+00 7 .0000E+00 8 .1000E+01
9 .1000E+01 10 .1000E+01 11 .1000E+01 12 .1000E+01 13 .1000E+01 14 .1000E+01 15 .1000E+01 16 .0000E+00
17 .0000E+00 18 .0000E+00 19 .0000E+00 20 .0000E+00 21 .0000E+00 22 .0000E+00 23 .0000E+00 24 .0000E+00

DAY OF WEEK = FRIDAY

1 .0000E+00 2 .0000E+00 3 .0000E+00 4 .0000E+00 5 .0000E+00 6 .0000E+00 7 .0000E+00 8 .1000E+01
9 .1000E+01 10 .1000E+01 11 .1000E+01 12 .1000E+01 13 .1000E+01 14

.1000E+01 15 .1000E+01 16 .0000E+00
17 .0000E+00 18 .0000E+00 19 .0000E+00 20 .0000E+00 21 .0000E+00 22
.0000E+00 23 .0000E+00 24 .0000E+00

DAY OF WEEK = SATURDAY

1 .0000E+00 2 .0000E+00 3 .0000E+00 4 .0000E+00 5 .0000E+00 6
.0000E+00 7 .0000E+00 8 .0000E+00
9 .0000E+00 10 .0000E+00 11 .0000E+00 12 .0000E+00 13 .0000E+00 14
.0000E+00 15 .0000E+00 16 .0000E+00
17 .0000E+00 18 .0000E+00 19 .0000E+00 20 .0000E+00 21 .0000E+00 22
.0000E+00 23 .0000E+00 24 .0000E+00

DAY OF WEEK = SUNDAY

1 .0000E+00 2 .0000E+00 3 .0000E+00 4 .0000E+00 5 .0000E+00 6
.0000E+00 7 .0000E+00 8 .0000E+00
9 .0000E+00 10 .0000E+00 11 .0000E+00 12 .0000E+00 13 .0000E+00 14
.0000E+00 15 .0000E+00 16 .0000E+00
17 .0000E+00 18 .0000E+00 19 .0000E+00 20 .0000E+00 21 .0000E+00 22
.0000E+00 23 .0000E+00 24 .0000E+00

*** MODELOPTs: RegDFAULT CONC ELEV URBAN ADJ_U*

* SOURCE EMISSION RATE SCALARS WHICH VARY DIURNALLY AND BY DAY OF WEEK (HRDOW7) *

SOURCE ID = L0000247 ; SOURCE TYPE = VOLUME :

HOUR SCALAR HOUR SCALAR HOUR SCALAR HOUR SCALAR HOUR SCALAR HOUR SCALAR HOUR SCALAR

- - - -

17 .0000E+00 18 .0000E+00 19 .0000E+00 20 .0000E+00 21 .0000E+00 22 .0000E+00 23 .0000E+00 24 .0000E+00

DAY OF WEEK = SATURDAY

1 .0000E+00 2 .0000E+00 3 .0000E+00 4 .0000E+00 5 .0000E+00 6 .0000E+00 7 .0000E+00 8 .0000E+00

9 .0000E+00 10 .0000E+00 11 .0000E+00 12 .0000E+00 13 .0000E+00 14 .0000E+00 15 .0000E+00 16 .0000E+00

17 .0000E+00 18 .0000E+00 19 .0000E+00 20 .0000E+00 21 .0000E+00 22 .0000E+00 23 .0000E+00 24 .0000E+00

DAY OF WEEK = SUNDAY

1 .0000E+00 2 .0000E+00 3 .0000E+00 4 .0000E+00 5 .0000E+00 6 .0000E+00 7 .0000E+00 8 .0000E+00

9 .0000E+00 10 .0000E+00 11 .0000E+00 12 .0000E+00 13 .0000E+00 14 .0000E+00 15 .0000E+00 16 .0000E+00

17 .0000E+00 18 .0000E+00 19 .0000E+00 20 .0000E+00 21 .0000E+00 22 .0000E+00 23 .0000E+00 24 .0000E+00

*** MODELOPTs: RegDFAULT CONC ELEV URBAN ADJ_U*

* SOURCE EMISSION RATE SCALARS WHICH VARY DIURNALLY AND BY DAY OF WEEK (HRDOW7) *

SOURCE ID = L0000248 ; SOURCE TYPE = VOLUME :

HOUR SCALAR HOUR SCALAR HOUR SCALAR HOUR SCALAR HOUR SCALAR HOUR SCALAR HOUR SCALAR

DAY OF WEEK = MONDAY

1 .0000E+00 2 .0000E+00 3 .0000E+00 4 .0000E+00 5 .0000E+00 6 .0000E+00 7 .0000E+00 8 .1000E+01

9 .1000E+01 10 .1000E+01 11 .1000E+01 12 .1000E+01 13 .1000E+01 14 .1000E+01 15 .1000E+01 16 .0000E+00

17 .0000E+00 18 .0000E+00 19 .0000E+00 20 .0000E+00 21 .0000E+00 22 .0000E+00 23 .0000E+00 24 .0000E+00

DAY OF WEEK = TUESDAY

1 .0000E+00 2 .0000E+00 3 .0000E+00 4 .0000E+00 5 .0000E+00 6 .0000E+00 7 .0000E+00 8 .1000E+01

9 .1000E+01 10 .1000E+01 11 .1000E+01 12 .1000E+01 13 .1000E+01 14 .1000E+01 15 .1000E+01 16 .0000E+00

17 .0000E+00 18 .0000E+00 19 .0000E+00 20 .0000E+00 21 .0000E+00 22 .0000E+00 23 .0000E+00 24 .0000E+00

DAY OF WEEK = WEDNESDY

1 .0000E+00 2 .0000E+00 3 .0000E+00 4 .0000E+00 5 .0000E+00 6 .0000E+00 7 .0000E+00 8 .1000E+01

9 .1000E+01 10 .1000E+01 11 .1000E+01 12 .1000E+01 13 .1000E+01 14 .1000E+01 15 .1000E+01 16 .0000E+00

17 .0000E+00 18 .0000E+00 19 .0000E+00 20 .0000E+00 21 .0000E+00 22 .0000E+00 23 .0000E+00 24 .0000E+00

DAY OF WEEK = THURSDAY

1 .0000E+00 2 .0000E+00 3 .0000E+00 4 .0000E+00 5 .0000E+00 6 .0000E+00 7 .0000E+00 8 .1000E+01

9 .1000E+01 10 .1000E+01 11 .1000E+01 12 .1000E+01 13 .1000E+01 14 .1000E+01 15 .1000E+01 16 .0000E+00

17 .0000E+00 18 .0000E+00 19 .0000E+00 20 .0000E+00 21 .0000E+00 22 .0000E+00 23 .0000E+00 24 .0000E+00

DAY OF WEEK = FRIDAY

1 .0000E+00 2 .0000E+00 3 .0000E+00 4 .0000E+00 5 .0000E+00 6 .0000E+00 7 .0000E+00 8 .1000E+01

9 .1000E+01 10 .1000E+01 11 .1000E+01 12 .1000E+01 13 .1000E+01 14 .1000E+01 15 .1000E+01 16 .0000E+00

17 .0000E+00 18 .0000E+00 19 .0000E+00 20 .0000E+00 21 .0000E+00 22

DAY OF WEEK = SATURDAY

1 .0000E+00 2 .0000E+00 3 .0000E+00 4 .0000E+00 5 .0000E+00 6 .0000E+00 7 .0000E+00 8 .0000E+00
9 .0000E+00 10 .0000E+00 11 .0000E+00 12 .0000E+00 13 .0000E+00 14 .0000E+00 15 .0000E+00 16 .0000E+00
17 .0000E+00 18 .0000E+00 19 .0000E+00 20 .0000E+00 21 .0000E+00 22 .0000E+00 23 .0000E+00 24 .0000E+00

DAY OF WEEK = SUNDAY

1 .0000E+00 2 .0000E+00 3 .0000E+00 4 .0000E+00 5 .0000E+00 6 .0000E+00 7 .0000E+00 8 .0000E+00
9 .0000E+00 10 .0000E+00 11 .0000E+00 12 .0000E+00 13 .0000E+00 14 .0000E+00 15 .0000E+00 16 .0000E+00
17 .0000E+00 18 .0000E+00 19 .0000E+00 20 .0000E+00 21 .0000E+00 22 .0000E+00 23 .0000E+00 24 .0000E+00

*** MODELOPTs: RegDFAULT CONC ELEV URBAN ADJ_U*

* SOURCE EMISSION RATE SCALARS WHICH VARY DIURNALLY AND BY DAY OF WEEK (HRDOW7) *

SOURCE ID = L0000249 ; SOURCE TYPE = VOLUME :

HOUR SCALAR HOUR SCALAR HOUR SCALAR HOUR SCALAR HOUR SCALAR HOUR SCALAR HOUR SCALAR HOUR SCALAR

DAY OF WEEK = MONDAY

1 .0000E+00 2 .0000E+00 3 .0000E+00 4 .0000E+00 5 .0000E+00 6 .0000E+00 7 .0000E+00 8 .1000E+01
9 .1000E+01 10 .1000E+01 11 .1000E+01 12 .1000E+01 13 .1000E+01 14 .1000E+01 15 .1000E+01 16 .0000E+00
17 .0000E+00 18 .0000E+00 19 .0000E+00 20 .0000E+00 21 .0000E+00 22 .0000E+00 23 .0000E+00 24 .0000E+00

DAY OF WEEK = TUESDAY

1 .0000E+00 2 .0000E+00 3 .0000E+00 4 .0000E+00 5 .0000E+00 6 .0000E+00 7 .0000E+00 8 .1000E+01
9 .1000E+01 10 .1000E+01 11 .1000E+01 12 .1000E+01 13 .1000E+01 14 .1000E+01 15 .1000E+01 16 .0000E+00
17 .0000E+00 18 .0000E+00 19 .0000E+00 20 .0000E+00 21 .0000E+00 22 .0000E+00 23 .0000E+00 24 .0000E+00

DAY OF WEEK = WEDNESDY

1 .0000E+00 2 .0000E+00 3 .0000E+00 4 .0000E+00 5 .0000E+00 6 .0000E+00 7 .0000E+00 8 .1000E+01
9 .1000E+01 10 .1000E+01 11 .1000E+01 12 .1000E+01 13 .1000E+01 14 .1000E+01 15 .1000E+01 16 .0000E+00
17 .0000E+00 18 .0000E+00 19 .0000E+00 20 .0000E+00 21 .0000E+00 22 .0000E+00 23 .0000E+00 24 .0000E+00

DAY OF WEEK = THURSDAY

1 .0000E+00 2 .0000E+00 3 .0000E+00 4 .0000E+00 5 .0000E+00 6 .0000E+00 7 .0000E+00 8 .1000E+01
9 .1000E+01 10 .1000E+01 11 .1000E+01 12 .1000E+01 13 .1000E+01 14 .1000E+01 15 .1000E+01 16 .0000E+00
17 .0000E+00 18 .0000E+00 19 .0000E+00 20 .0000E+00 21 .0000E+00 22 .0000E+00 23 .0000E+00 24 .0000E+00

DAY OF WEEK = FRIDAY

1 .0000E+00 2 .0000E+00 3 .0000E+00 4 .0000E+00 5 .0000E+00 6 .0000E+00 7 .0000E+00 8 .1000E+01
9 .1000E+01 10 .1000E+01 11 .1000E+01 12 .1000E+01 13 .1000E+01 14 .1000E+01 15 .1000E+01 16 .0000E+00
17 .0000E+00 18 .0000E+00 19 .0000E+00 20 .0000E+00 21 .0000E+00 22 .0000E+00 23 .0000E+00 24 .0000E+00

DAY OF WEEK = SATURDAY
1 .0000E+00 2 .0000E+00 3 .0000E+00 4 .0000E+00 5 .0000E+00 6
.0000E+00 7 .0000E+00 8 .0000E+00
9 .0000E+00 10 .0000E+00 11 .0000E+00 12 .0000E+00 13 .0000E+00 14
.0000E+00 15 .0000E+00 16 .0000E+00
17 .0000E+00 18 .0000E+00 19 .0000E+00 20 .0000E+00 21 .0000E+00 22
.0000E+00 23 .0000E+00 24 .0000E+00
DAY OF WEEK = SUNDAY
1 .0000E+00 2 .0000E+00 3 .0000E+00 4 .0000E+00 5 .0000E+00 6
.0000E+00 7 .0000E+00 8 .0000E+00
9 .0000E+00 10 .0000E+00 11 .0000E+00 12 .0000E+00 13 .0000E+00 14
.0000E+00 15 .0000E+00 16 .0000E+00
17 .0000E+00 18 .0000E+00 19 .0000E+00 20 .0000E+00 21 .0000E+00 22
.0000E+00 23 .0000E+00 24 .0000E+00

*** MODELOPTs: RegDFAULT CONC ELEV URBAN ADJ_U*

* SOURCE EMISSION RATE SCALARS WHICH VARY DIURNALLY AND BY DAY OF WEEK (HRDOW7) *

SOURCE ID = L0000250 ; SOURCE TYPE = VOLUME :
HOUR SCALAR HOUR SCALAR HOUR SCALAR HOUR SCALAR HOUR SCALAR HOUR SCALAR HOUR SCALAR HOUR SCALAR
- - - -

```
    1  .0000E+00    2  .0000E+00    3  .0000E+00    4  .0000E+00    5  .0000E+00    6
    .0000E+00    7  .0000E+00    8  .0000E+00
    9  .0000E+00   10  .0000E+00   11  .0000E+00   12  .0000E+00   13  .0000E+00   14
    .0000E+00   15  .0000E+00   16  .0000E+00
   17  .0000E+00   18  .0000E+00   19  .0000E+00   20  .0000E+00   21  .0000E+00   22
   .0000E+00   23  .0000E+00   24  .0000E+00
                                               DAY OF WEEK = SUNDAY
    1  .0000E+00    2  .0000E+00    3  .0000E+00    4  .0000E+00    5  .0000E+00    6
    .0000E+00    7  .0000E+00    8  .0000E+00
    9  .0000E+00   10  .0000E+00   11  .0000E+00   12  .0000E+00   13  .0000E+00   14
    .0000E+00   15  .0000E+00   16  .0000E+00
   17  .0000E+00   18  .0000E+00   19  .0000E+00   20  .0000E+00   21  .0000E+00   22
   .0000E+00   23  .0000E+00   24  .0000E+00
FF *** AERMOD - VERSION 21112  ***   *** C:\Lakes\AERMOD View\13445 CONS HRA\13445 CONS
HRA.isc              ***        03/11/24
 *** AERMET - VERSION  16216 ***
 ***                                                                        ***        15:18:57

                        PAGE 279
 *** MODELOPTs:    RegDFAULT  CONC  ELEV  URBAN  ADJ_U*

                     * SOURCE EMISSION RATE SCALARS WHICH VARY DIURNALLY AND BY DAY OF WEEK
                     (HRDOW7) *

 SOURCE ID = L0000251     ; SOURCE TYPE = VOLUME   :
  HOUR   SCALAR   HOUR   SCALAR   HOUR   SCALAR   HOUR   SCALAR   HOUR   SCALAR   HOUR
  SCALAR   HOUR   SCALAR   HOUR   SCALAR
 - - - - - - - - - - - - - - - - - - - - - - - - - - - - - - - - - - - - - - - - - - - - - - - - -
 - - - - - - - - - - - - - - - - -
                                               DAY OF WEEK = MONDAY
    1  .0000E+00    2  .0000E+00    3  .0000E+00    4  .0000E+00    5  .0000E+00    6
    .0000E+00    7  .0000E+00    8  .1000E+01
    9  .1000E+01   10  .1000E+01   11  .1000E+01   12  .1000E+01   13  .1000E+01   14
    .1000E+01   15  .1000E+01   16  .0000E+00
   17  .0000E+00   18  .0000E+00   19  .0000E+00   20  .0000E+00   21  .0000E+00   22
   .0000E+00   23  .0000E+00   24  .0000E+00
                                               DAY OF WEEK = TUESDAY
    1  .0000E+00    2  .0000E+00    3  .0000E+00    4  .0000E+00    5  .0000E+00    6
    .0000E+00    7  .0000E+00    8  .1000E+01
    9  .1000E+01   10  .1000E+01   11  .1000E+01   12  .1000E+01   13  .1000E+01   14
    .1000E+01   15  .1000E+01   16  .0000E+00
   17  .0000E+00   18  .0000E+00   19  .0000E+00   20  .0000E+00   21  .0000E+00   22
   .0000E+00   23  .0000E+00   24  .0000E+00
                                               DAY OF WEEK = WEDNESDY
    1  .0000E+00    2  .0000E+00    3  .0000E+00    4  .0000E+00    5  .0000E+00    6
    .0000E+00    7  .0000E+00    8  .1000E+01
    9  .1000E+01   10  .1000E+01   11  .1000E+01   12  .1000E+01   13  .1000E+01   14
    .1000E+01   15  .1000E+01   16  .0000E+00
   17  .0000E+00   18  .0000E+00   19  .0000E+00   20  .0000E+00   21  .0000E+00   22
   .0000E+00   23  .0000E+00   24  .0000E+00
                                               DAY OF WEEK = THURSDAY
    1  .0000E+00    2  .0000E+00    3  .0000E+00    4  .0000E+00    5  .0000E+00    6
    .0000E+00    7  .0000E+00    8  .1000E+01
    9  .1000E+01   10  .1000E+01   11  .1000E+01   12  .1000E+01   13  .1000E+01   14
    .1000E+01   15  .1000E+01   16  .0000E+00
   17  .0000E+00   18  .0000E+00   19  .0000E+00   20  .0000E+00   21  .0000E+00   22
   .0000E+00   23  .0000E+00   24  .0000E+00
                                               DAY OF WEEK = FRIDAY
    1  .0000E+00    2  .0000E+00    3  .0000E+00    4  .0000E+00    5  .0000E+00    6
    .0000E+00    7  .0000E+00    8  .1000E+01
    9  .1000E+01   10  .1000E+01   11  .1000E+01   12  .1000E+01   13  .1000E+01   14
    .1000E+01   15  .1000E+01   16  .0000E+00
   17  .0000E+00   18  .0000E+00   19  .0000E+00   20  .0000E+00   21  .0000E+00   22
   .0000E+00   23  .0000E+00   24  .0000E+00
                                               DAY OF WEEK = SATURDAY
    1  .0000E+00    2  .0000E+00    3  .0000E+00    4  .0000E+00    5  .0000E+00    6
```

* SOURCE EMISSION RATE SCALARS WHICH VARY DIURNALLY AND BY DAY OF WEEK (HRDOW7) *

SOURCE ID = L0000252 ; SOURCE TYPE = VOLUME :

HOUR	SCALAR	HOUR	SCALAR	HOUR	SCALAR	HOUR	SCALAR	HOUR	SCALAR	HOUR	SCALAR	HOUR	SCALAR	HOUR	SCALAR

DAY OF WEEK = MONDAY

1	.0000E+00	2	.0000E+00	3	.0000E+00	4	.0000E+00	5	.0000E+00	6	.0000E+00	7	.0000E+00	8	.1000E+01
9	.1000E+01	10	.1000E+01	11	.1000E+01	12	.1000E+01	13	.1000E+01	14	.1000E+01	15	.1000E+01	16	.0000E+00
17	.0000E+00	18	.0000E+00	19	.0000E+00	20	.0000E+00	21	.0000E+00	22	.0000E+00	23	.0000E+00	24	.0000E+00

DAY OF WEEK = TUESDAY

1	.0000E+00	2	.0000E+00	3	.0000E+00	4	.0000E+00	5	.0000E+00	6	.0000E+00	7	.0000E+00	8	.1000E+01
9	.1000E+01	10	.1000E+01	11	.1000E+01	12	.1000E+01	13	.1000E+01	14	.1000E+01	15	.1000E+01	16	.0000E+00
17	.0000E+00	18	.0000E+00	19	.0000E+00	20	.0000E+00	21	.0000E+00	22	.0000E+00	23	.0000E+00	24	.0000E+00

DAY OF WEEK = WEDNESDY

1	.0000E+00	2	.0000E+00	3	.0000E+00	4	.0000E+00	5	.0000E+00	6	.0000E+00	7	.0000E+00	8	.1000E+01
9	.1000E+01	10	.1000E+01	11	.1000E+01	12	.1000E+01	13	.1000E+01	14	.1000E+01	15	.1000E+01	16	.0000E+00
17	.0000E+00	18	.0000E+00	19	.0000E+00	20	.0000E+00	21	.0000E+00	22	.0000E+00	23	.0000E+00	24	.0000E+00

DAY OF WEEK = THURSDAY

1	.0000E+00	2	.0000E+00	3	.0000E+00	4	.0000E+00	5	.0000E+00	6	.0000E+00	7	.0000E+00	8	.1000E+01
9	.1000E+01	10	.1000E+01	11	.1000E+01	12	.1000E+01	13	.1000E+01	14	.1000E+01	15	.1000E+01	16	.0000E+00
17	.0000E+00	18	.0000E+00	19	.0000E+00	20	.0000E+00	21	.0000E+00	22	.0000E+00	23	.0000E+00	24	.0000E+00

DAY OF WEEK = FRIDAY

1	.0000E+00	2	.0000E+00	3	.0000E+00	4	.0000E+00	5	.0000E+00	6	.0000E+00	7	.0000E+00	8	.1000E+01
9	.1000E+01	10	.1000E+01	11	.1000E+01	12	.1000E+01	13	.1000E+01	14	.1000E+01	15	.1000E+01	16	.0000E+00
17	.0000E+00	18	.0000E+00	19	.0000E+00	20	.0000E+00	21	.0000E+00	22	.0000E+00	23	.0000E+00	24	.0000E+00

DAY OF WEEK = SATURDAY

1	.0000E+00	2	.0000E+00	3	.0000E+00	4	.0000E+00	5	.0000E+00	6	.0000E+00	7	.0000E+00	8	.0000E+00

9 .0000E+00 10 .0000E+00 11 .0000E+00 12 .0000E+00 13 .0000E+00 14
.0000E+00 15 .0000E+00 16 .0000E+00
17 .0000E+00 18 .0000E+00 19 .0000E+00 20 .0000E+00 21 .0000E+00 22
.0000E+00 23 .0000E+00 24 .0000E+00

DAY OF WEEK = SUNDAY
1 .0000E+00 2 .0000E+00 3 .0000E+00 4 .0000E+00 5 .0000E+00 6
.0000E+00 7 .0000E+00 8 .0000E+00
9 .0000E+00 10 .0000E+00 11 .0000E+00 12 .0000E+00 13 .0000E+00 14
.0000E+00 15 .0000E+00 16 .0000E+00
17 .0000E+00 18 .0000E+00 19 .0000E+00 20 .0000E+00 21 .0000E+00 22
.0000E+00 23 .0000E+00 24 .0000E+00

*** MODELOPTs: RegDFAULT CONC ELEV URBAN ADJ_U*

* SOURCE EMISSION RATE SCALARS WHICH VARY DIURNALLY AND BY DAY OF WEEK (HRDOW7) *

SOURCE ID = L0000253 ; SOURCE TYPE = VOLUME :
HOUR SCALAR HOUR SCALAR HOUR SCALAR HOUR SCALAR HOUR SCALAR HOUR
SCALAR HOUR SCALAR HOUR SCALAR
- - - -

DAY OF WEEK = SUNDAY

* SOURCE EMISSION RATE SCALARS WHICH VARY DIURNALLY AND BY DAY OF WEEK (HRDOW7) *

SOURCE ID = L0000254 ; SOURCE TYPE = VOLUME :

HOUR	SCALAR	HOUR	SCALAR	HOUR	SCALAR	HOUR	SCALAR	HOUR	SCALAR	HOUR	SCALAR	HOUR	SCALAR

DAY OF WEEK = MONDAY

1 .0000E+00 2 .0000E+00 3 .0000E+00 4 .0000E+00 5 .0000E+00 6
.0000E+00 7 .0000E+00 8 .1000E+01
9 .1000E+01 10 .1000E+01 11 .1000E+01 12 .1000E+01 13 .1000E+01 14
.1000E+01 15 .1000E+01 16 .0000E+00
17 .0000E+00 18 .0000E+00 19 .0000E+00 20 .0000E+00 21 .0000E+00 22
.0000E+00 23 .0000E+00 24 .0000E+00

DAY OF WEEK = TUESDAY

1 .0000E+00 2 .0000E+00 3 .0000E+00 4 .0000E+00 5 .0000E+00 6
.0000E+00 7 .0000E+00 8 .1000E+01
9 .1000E+01 10 .1000E+01 11 .1000E+01 12 .1000E+01 13 .1000E+01 14
.1000E+01 15 .1000E+01 16 .0000E+00
17 .0000E+00 18 .0000E+00 19 .0000E+00 20 .0000E+00 21 .0000E+00 22
.0000E+00 23 .0000E+00 24 .0000E+00

DAY OF WEEK = WEDNESDY

1 .0000E+00 2 .0000E+00 3 .0000E+00 4 .0000E+00 5 .0000E+00 6
.0000E+00 7 .0000E+00 8 .1000E+01
9 .1000E+01 10 .1000E+01 11 .1000E+01 12 .1000E+01 13 .1000E+01 14
.1000E+01 15 .1000E+01 16 .0000E+00
17 .0000E+00 18 .0000E+00 19 .0000E+00 20 .0000E+00 21 .0000E+00 22
.0000E+00 23 .0000E+00 24 .0000E+00

DAY OF WEEK = THURSDAY

1 .0000E+00 2 .0000E+00 3 .0000E+00 4 .0000E+00 5 .0000E+00 6
.0000E+00 7 .0000E+00 8 .1000E+01
9 .1000E+01 10 .1000E+01 11 .1000E+01 12 .1000E+01 13 .1000E+01 14
.1000E+01 15 .1000E+01 16 .0000E+00
17 .0000E+00 18 .0000E+00 19 .0000E+00 20 .0000E+00 21 .0000E+00 22
.0000E+00 23 .0000E+00 24 .0000E+00

DAY OF WEEK = FRIDAY

1 .0000E+00 2 .0000E+00 3 .0000E+00 4 .0000E+00 5 .0000E+00 6
.0000E+00 7 .0000E+00 8 .1000E+01
9 .1000E+01 10 .1000E+01 11 .1000E+01 12 .1000E+01 13 .1000E+01 14
.1000E+01 15 .1000E+01 16 .0000E+00
17 .0000E+00 18 .0000E+00 19 .0000E+00 20 .0000E+00 21 .0000E+00 22
.0000E+00 23 .0000E+00 24 .0000E+00

DAY OF WEEK = SATURDAY

1 .0000E+00 2 .0000E+00 3 .0000E+00 4 .0000E+00 5 .0000E+00 6
.0000E+00 7 .0000E+00 8 .0000E+00
9 .0000E+00 10 .0000E+00 11 .0000E+00 12 .0000E+00 13 .0000E+00 14
.0000E+00 15 .0000E+00 16 .0000E+00

DAY OF WEEK = SUNDAY

1 .0000E+00 2 .0000E+00 3 .0000E+00 4 .0000E+00 5 .0000E+00 6 .0000E+00 7 .0000E+00 8 .0000E+00
9 .0000E+00 10 .0000E+00 11 .0000E+00 12 .0000E+00 13 .0000E+00 14 .0000E+00 15 .0000E+00 16 .0000E+00
17 .0000E+00 18 .0000E+00 19 .0000E+00 20 .0000E+00 21 .0000E+00 22 .0000E+00 23 .0000E+00 24 .0000E+00

* SOURCE EMISSION RATE SCALARS WHICH VARY DIURNALLY AND BY DAY OF WEEK (HRDOW7) *

SOURCE ID = L0000255 ; SOURCE TYPE = VOLUME :

HOUR	SCALAR	HOUR	SCALAR	HOUR	SCALAR	HOUR	SCALAR	HOUR	SCALAR	HOUR	SCALAR	HOUR	SCALAR

DAY OF WEEK = MONDAY

1 .0000E+00 2 .0000E+00 3 .0000E+00 4 .0000E+00 5 .0000E+00 6 .0000E+00 7 .0000E+00 8 .1000E+01
9 .1000E+01 10 .1000E+01 11 .1000E+01 12 .1000E+01 13 .1000E+01 14 .1000E+01 15 .1000E+01 16 .0000E+00
17 .0000E+00 18 .0000E+00 19 .0000E+00 20 .0000E+00 21 .0000E+00 22 .0000E+00 23 .0000E+00 24 .0000E+00

DAY OF WEEK = TUESDAY

1 .0000E+00 2 .0000E+00 3 .0000E+00 4 .0000E+00 5 .0000E+00 6 .0000E+00 7 .0000E+00 8 .1000E+01
9 .1000E+01 10 .1000E+01 11 .1000E+01 12 .1000E+01 13 .1000E+01 14 .1000E+01 15 .1000E+01 16 .0000E+00
17 .0000E+00 18 .0000E+00 19 .0000E+00 20 .0000E+00 21 .0000E+00 22 .0000E+00 23 .0000E+00 24 .0000E+00

DAY OF WEEK = WEDNESDY

1 .0000E+00 2 .0000E+00 3 .0000E+00 4 .0000E+00 5 .0000E+00 6 .0000E+00 7 .0000E+00 8 .1000E+01
9 .1000E+01 10 .1000E+01 11 .1000E+01 12 .1000E+01 13 .1000E+01 14 .1000E+01 15 .1000E+01 16 .0000E+00
17 .0000E+00 18 .0000E+00 19 .0000E+00 20 .0000E+00 21 .0000E+00 22 .0000E+00 23 .0000E+00 24 .0000E+00

DAY OF WEEK = THURSDAY

1 .0000E+00 2 .0000E+00 3 .0000E+00 4 .0000E+00 5 .0000E+00 6 .0000E+00 7 .0000E+00 8 .1000E+01
9 .1000E+01 10 .1000E+01 11 .1000E+01 12 .1000E+01 13 .1000E+01 14 .1000E+01 15 .1000E+01 16 .0000E+00
17 .0000E+00 18 .0000E+00 19 .0000E+00 20 .0000E+00 21 .0000E+00 22 .0000E+00 23 .0000E+00 24 .0000E+00

DAY OF WEEK = FRIDAY

1 .0000E+00 2 .0000E+00 3 .0000E+00 4 .0000E+00 5 .0000E+00 6 .0000E+00 7 .0000E+00 8 .1000E+01
9 .1000E+01 10 .1000E+01 11 .1000E+01 12 .1000E+01 13 .1000E+01 14 .1000E+01 15 .1000E+01 16 .0000E+00
17 .0000E+00 18 .0000E+00 19 .0000E+00 20 .0000E+00 21 .0000E+00 22 .0000E+00 23 .0000E+00 24 .0000E+00

DAY OF WEEK = SATURDAY

1 .0000E+00 2 .0000E+00 3 .0000E+00 4 .0000E+00 5 .0000E+00 6 .0000E+00 7 .0000E+00 8 .0000E+00
9 .0000E+00 10 .0000E+00 11 .0000E+00 12 .0000E+00 13 .0000E+00 14 .0000E+00 15 .0000E+00 16 .0000E+00
17 .0000E+00 18 .0000E+00 19 .0000E+00 20 .0000E+00 21 .0000E+00 22

DAY OF WEEK = SUNDAY

1 .0000E+00 2 .0000E+00 3 .0000E+00 4 .0000E+00 5 .0000E+00 6 .0000E+00 7 .0000E+00 8 .0000E+00
9 .0000E+00 10 .0000E+00 11 .0000E+00 12 .0000E+00 13 .0000E+00 14 .0000E+00 15 .0000E+00 16 .0000E+00
17 .0000E+00 18 .0000E+00 19 .0000E+00 20 .0000E+00 21 .0000E+00 22 .0000E+00 23 .0000E+00 24 .0000E+00

*** MODELOPTs: RegDFAULT CONC ELEV URBAN ADJ_U*

* SOURCE EMISSION RATE SCALARS WHICH VARY DIURNALLY AND BY DAY OF WEEK (HRDOW7) *

SOURCE ID = L0000256 ; SOURCE TYPE = VOLUME :

HOUR	SCALAR	HOUR	SCALAR	HOUR	SCALAR	HOUR	SCALAR	HOUR	SCALAR	HOUR	SCALAR	HOUR	SCALAR

DAY OF WEEK = MONDAY

1 .0000E+00 2 .0000E+00 3 .0000E+00 4 .0000E+00 5 .0000E+00 6 .0000E+00 7 .0000E+00 8 .1000E+01
9 .1000E+01 10 .1000E+01 11 .1000E+01 12 .1000E+01 13 .1000E+01 14 .1000E+01 15 .1000E+01 16 .0000E+00
17 .0000E+00 18 .0000E+00 19 .0000E+00 20 .0000E+00 21 .0000E+00 22 .0000E+00 23 .0000E+00 24 .0000E+00

DAY OF WEEK = TUESDAY

1 .0000E+00 2 .0000E+00 3 .0000E+00 4 .0000E+00 5 .0000E+00 6 .0000E+00 7 .0000E+00 8 .1000E+01
9 .1000E+01 10 .1000E+01 11 .1000E+01 12 .1000E+01 13 .1000E+01 14 .1000E+01 15 .1000E+01 16 .0000E+00
17 .0000E+00 18 .0000E+00 19 .0000E+00 20 .0000E+00 21 .0000E+00 22 .0000E+00 23 .0000E+00 24 .0000E+00

DAY OF WEEK = WEDNESDY

1 .0000E+00 2 .0000E+00 3 .0000E+00 4 .0000E+00 5 .0000E+00 6 .0000E+00 7 .0000E+00 8 .1000E+01
9 .1000E+01 10 .1000E+01 11 .1000E+01 12 .1000E+01 13 .1000E+01 14 .1000E+01 15 .1000E+01 16 .0000E+00
17 .0000E+00 18 .0000E+00 19 .0000E+00 20 .0000E+00 21 .0000E+00 22 .0000E+00 23 .0000E+00 24 .0000E+00

DAY OF WEEK = THURSDAY

1 .0000E+00 2 .0000E+00 3 .0000E+00 4 .0000E+00 5 .0000E+00 6 .0000E+00 7 .0000E+00 8 .1000E+01
9 .1000E+01 10 .1000E+01 11 .1000E+01 12 .1000E+01 13 .1000E+01 14 .1000E+01 15 .1000E+01 16 .0000E+00
17 .0000E+00 18 .0000E+00 19 .0000E+00 20 .0000E+00 21 .0000E+00 22 .0000E+00 23 .0000E+00 24 .0000E+00

DAY OF WEEK = FRIDAY

1 .0000E+00 2 .0000E+00 3 .0000E+00 4 .0000E+00 5 .0000E+00 6 .0000E+00 7 .0000E+00 8 .1000E+01
9 .1000E+01 10 .1000E+01 11 .1000E+01 12 .1000E+01 13 .1000E+01 14 .1000E+01 15 .1000E+01 16 .0000E+00
17 .0000E+00 18 .0000E+00 19 .0000E+00 20 .0000E+00 21 .0000E+00 22 .0000E+00 23 .0000E+00 24 .0000E+00

DAY OF WEEK = SATURDAY

1 .0000E+00 2 .0000E+00 3 .0000E+00 4 .0000E+00 5 .0000E+00 6 .0000E+00 7 .0000E+00 8 .0000E+00
9 .0000E+00 10 .0000E+00 11 .0000E+00 12 .0000E+00 13 .0000E+00 14 .0000E+00 15 .0000E+00 16 .0000E+00
17 .0000E+00 18 .0000E+00 19 .0000E+00 20 .0000E+00 21 .0000E+00 22 .0000E+00 23 .0000E+00 24 .0000E+00

* SOURCE EMISSION RATE SCALARS WHICH VARY DIURNALLY AND BY DAY OF WEEK (HRDOW7) *

SOURCE ID = L0000257 ; SOURCE TYPE = VOLUME :

HOUR	SCALAR	HOUR	SCALAR	HOUR	SCALAR	HOUR	SCALAR	HOUR	SCALAR	HOUR	SCALAR	HOUR	SCALAR

DAY OF WEEK = MONDAY

1	.0000E+00	2	.0000E+00	3	.0000E+00	4	.0000E+00	5	.0000E+00	6	.0000E+00	7	.0000E+00
8	.1000E+01	9	.1000E+01	10	.1000E+01	11	.1000E+01	12	.1000E+01	13	.1000E+01	14	.1000E+01
15	.1000E+01	16	.0000E+00	17	.0000E+00	18	.0000E+00	19	.0000E+00	20	.0000E+00	21	.0000E+00
22	.0000E+00	23	.0000E+00	24	.0000E+00								

DAY OF WEEK = TUESDAY

1	.0000E+00	2	.0000E+00	3	.0000E+00	4	.0000E+00	5	.0000E+00	6	.0000E+00	7	.0000E+00
8	.1000E+01	9	.1000E+01	10	.1000E+01	11	.1000E+01	12	.1000E+01	13	.1000E+01	14	.1000E+01
15	.1000E+01	16	.0000E+00	17	.0000E+00	18	.0000E+00	19	.0000E+00	20	.0000E+00	21	.0000E+00
22	.0000E+00	23	.0000E+00	24	.0000E+00								

DAY OF WEEK = WEDNESDY

1	.0000E+00	2	.0000E+00	3	.0000E+00	4	.0000E+00	5	.0000E+00	6	.0000E+00	7	.0000E+00
8	.1000E+01	9	.1000E+01	10	.1000E+01	11	.1000E+01	12	.1000E+01	13	.1000E+01	14	.1000E+01
15	.1000E+01	16	.0000E+00	17	.0000E+00	18	.0000E+00	19	.0000E+00	20	.0000E+00	21	.0000E+00
22	.0000E+00	23	.0000E+00	24	.0000E+00								

DAY OF WEEK = THURSDAY

1	.0000E+00	2	.0000E+00	3	.0000E+00	4	.0000E+00	5	.0000E+00	6	.0000E+00	7	.0000E+00
8	.1000E+01	9	.1000E+01	10	.1000E+01	11	.1000E+01	12	.1000E+01	13	.1000E+01	14	.1000E+01
15	.1000E+01	16	.0000E+00	17	.0000E+00	18	.0000E+00	19	.0000E+00	20	.0000E+00	21	.0000E+00
22	.0000E+00	23	.0000E+00	24	.0000E+00								

DAY OF WEEK = FRIDAY

1	.0000E+00	2	.0000E+00	3	.0000E+00	4	.0000E+00	5	.0000E+00	6	.0000E+00	7	.0000E+00
8	.1000E+01	9	.1000E+01	10	.1000E+01	11	.1000E+01	12	.1000E+01	13	.1000E+01	14	.1000E+01
15	.1000E+01	16	.0000E+00	17	.0000E+00	18	.0000E+00	19	.0000E+00	20	.0000E+00	21	.0000E+00
22	.0000E+00	23	.0000E+00	24	.0000E+00								

DAY OF WEEK = SATURDAY

1	.0000E+00	2	.0000E+00	3	.0000E+00	4	.0000E+00	5	.0000E+00	6	.0000E+00	7	.0000E+00
8	.0000E+00	9	.0000E+00	10	.0000E+00	11	.0000E+00	12	.0000E+00	13	.0000E+00	14	.0000E+00
15	.0000E+00	16	.0000E+00	17	.0000E+00	18	.0000E+00	19	.0000E+00	20	.0000E+00	21	.0000E+00
22	.0000E+00	23	.0000E+00	24	.0000E+00								

DAY OF WEEK = SUNDAY

*** MODELOPTs: RegDFAULT CONC ELEV URBAN ADJ_U*

* SOURCE EMISSION RATE SCALARS WHICH VARY DIURNALLY AND BY DAY OF WEEK (HRDOW7) *

SOURCE ID = L0000258 ; SOURCE TYPE = VOLUME :

HOUR	SCALAR	HOUR	SCALAR	HOUR	SCALAR	HOUR	SCALAR	HOUR	SCALAR	HOUR	SCALAR	HOUR	SCALAR

DAY OF WEEK = MONDAY

1	.0000E+00	2	.0000E+00	3	.0000E+00	4	.0000E+00	5	.0000E+00	6	.0000E+00	7	.0000E+00
8	.1000E+01	9	.1000E+01	10	.1000E+01	11	.1000E+01	12	.1000E+01	13	.1000E+01	14	.1000E+01
15	.1000E+01	16	.0000E+00	17	.0000E+00	18	.0000E+00	19	.0000E+00	20	.0000E+00	21	.0000E+00
22	.0000E+00	23	.0000E+00	24	.0000E+00								

DAY OF WEEK = TUESDAY

1	.0000E+00	2	.0000E+00	3	.0000E+00	4	.0000E+00	5	.0000E+00	6	.0000E+00	7	.0000E+00
8	.1000E+01	9	.1000E+01	10	.1000E+01	11	.1000E+01	12	.1000E+01	13	.1000E+01	14	.1000E+01
15	.1000E+01	16	.0000E+00	17	.0000E+00	18	.0000E+00	19	.0000E+00	20	.0000E+00	21	.0000E+00
22	.0000E+00	23	.0000E+00	24	.0000E+00								

DAY OF WEEK = WEDNESDY

1	.0000E+00	2	.0000E+00	3	.0000E+00	4	.0000E+00	5	.0000E+00	6	.0000E+00	7	.0000E+00
8	.1000E+01	9	.1000E+01	10	.1000E+01	11	.1000E+01	12	.1000E+01	13	.1000E+01	14	.1000E+01
15	.1000E+01	16	.0000E+00	17	.0000E+00	18	.0000E+00	19	.0000E+00	20	.0000E+00	21	.0000E+00
22	.0000E+00	23	.0000E+00	24	.0000E+00								

DAY OF WEEK = THURSDAY

1	.0000E+00	2	.0000E+00	3	.0000E+00	4	.0000E+00	5	.0000E+00	6	.0000E+00	7	.0000E+00
8	.1000E+01	9	.1000E+01	10	.1000E+01	11	.1000E+01	12	.1000E+01	13	.1000E+01	14	.1000E+01
15	.1000E+01	16	.0000E+00	17	.0000E+00	18	.0000E+00	19	.0000E+00	20	.0000E+00	21	.0000E+00
22	.0000E+00	23	.0000E+00	24	.0000E+00								

DAY OF WEEK = FRIDAY

1	.0000E+00	2	.0000E+00	3	.0000E+00	4	.0000E+00	5	.0000E+00	6	.0000E+00	7	.0000E+00
8	.1000E+01	9	.1000E+01	10	.1000E+01	11	.1000E+01	12	.1000E+01	13	.1000E+01	14	.1000E+01
15	.1000E+01	16	.0000E+00	17	.0000E+00	18	.0000E+00	19	.0000E+00	20	.0000E+00	21	.0000E+00
22	.0000E+00	23	.0000E+00	24	.0000E+00								

DAY OF WEEK = SATURDAY

1	.0000E+00	2	.0000E+00	3	.0000E+00	4	.0000E+00	5	.0000E+00	6	.0000E+00	7	.0000E+00
8	.0000E+00	9	.0000E+00	10	.0000E+00	11	.0000E+00	12	.0000E+00	13	.0000E+00	14	.0000E+00
15	.0000E+00	16	.0000E+00	17	.0000E+00	18	.0000E+00	19	.0000E+00	20	.0000E+00	21	.0000E+00
22	.0000E+00	23	.0000E+00	24	.0000E+00								

DAY OF WEEK = SUNDAY

1	.0000E+00	2	.0000E+00	3	.0000E+00	4	.0000E+00	5	.0000E+00	6			

* SOURCE EMISSION RATE SCALARS WHICH VARY DIURNALLY AND BY DAY OF WEEK (HRDOW7) *

SOURCE ID = L0000259 ; SOURCE TYPE = VOLUME :

HOUR	SCALAR	HOUR	SCALAR	HOUR	SCALAR	HOUR	SCALAR	HOUR	SCALAR	HOUR	SCALAR	HOUR	SCALAR

DAY OF WEEK = MONDAY

1 .0000E+00 2 .0000E+00 3 .0000E+00 4 .0000E+00 5 .0000E+00 6 .0000E+00 7 .0000E+00 8 .1000E+01
9 .1000E+01 10 .1000E+01 11 .1000E+01 12 .1000E+01 13 .1000E+01 14 .1000E+01 15 .1000E+01 16 .0000E+00
17 .0000E+00 18 .0000E+00 19 .0000E+00 20 .0000E+00 21 .0000E+00 22 .0000E+00 23 .0000E+00 24 .0000E+00

DAY OF WEEK = TUESDAY

1 .0000E+00 2 .0000E+00 3 .0000E+00 4 .0000E+00 5 .0000E+00 6 .0000E+00 7 .0000E+00 8 .1000E+01
9 .1000E+01 10 .1000E+01 11 .1000E+01 12 .1000E+01 13 .1000E+01 14 .1000E+01 15 .1000E+01 16 .0000E+00
17 .0000E+00 18 .0000E+00 19 .0000E+00 20 .0000E+00 21 .0000E+00 22 .0000E+00 23 .0000E+00 24 .0000E+00

DAY OF WEEK = WEDNESDY

1 .0000E+00 2 .0000E+00 3 .0000E+00 4 .0000E+00 5 .0000E+00 6 .0000E+00 7 .0000E+00 8 .1000E+01
9 .1000E+01 10 .1000E+01 11 .1000E+01 12 .1000E+01 13 .1000E+01 14 .1000E+01 15 .1000E+01 16 .0000E+00
17 .0000E+00 18 .0000E+00 19 .0000E+00 20 .0000E+00 21 .0000E+00 22 .0000E+00 23 .0000E+00 24 .0000E+00

DAY OF WEEK = THURSDAY

1 .0000E+00 2 .0000E+00 3 .0000E+00 4 .0000E+00 5 .0000E+00 6 .0000E+00 7 .0000E+00 8 .1000E+01
9 .1000E+01 10 .1000E+01 11 .1000E+01 12 .1000E+01 13 .1000E+01 14 .1000E+01 15 .1000E+01 16 .0000E+00
17 .0000E+00 18 .0000E+00 19 .0000E+00 20 .0000E+00 21 .0000E+00 22 .0000E+00 23 .0000E+00 24 .0000E+00

DAY OF WEEK = FRIDAY

1 .0000E+00 2 .0000E+00 3 .0000E+00 4 .0000E+00 5 .0000E+00 6 .0000E+00 7 .0000E+00 8 .1000E+01
9 .1000E+01 10 .1000E+01 11 .1000E+01 12 .1000E+01 13 .1000E+01 14 .1000E+01 15 .1000E+01 16 .0000E+00
17 .0000E+00 18 .0000E+00 19 .0000E+00 20 .0000E+00 21 .0000E+00 22 .0000E+00 23 .0000E+00 24 .0000E+00

DAY OF WEEK = SATURDAY

1 .0000E+00 2 .0000E+00 3 .0000E+00 4 .0000E+00 5 .0000E+00 6 .0000E+00 7 .0000E+00 8 .0000E+00
9 .0000E+00 10 .0000E+00 11 .0000E+00 12 .0000E+00 13 .0000E+00 14 .0000E+00 15 .0000E+00 16 .0000E+00
17 .0000E+00 18 .0000E+00 19 .0000E+00 20 .0000E+00 21 .0000E+00 22 .0000E+00 23 .0000E+00 24 .0000E+00

DAY OF WEEK = SUNDAY

1 .0000E+00 2 .0000E+00 3 .0000E+00 4 .0000E+00 5 .0000E+00 6 .0000E+00 7 .0000E+00 8 .0000E+00

                  * SOURCE EMISSION RATE SCALARS WHICH VARY DIURNALLY AND BY DAY OF WEEK
                  (HRDOW7) *

 SOURCE ID = L0000260   ; SOURCE TYPE = VOLUME   :
  HOUR   SCALAR   HOUR   SCALAR   HOUR   SCALAR   HOUR   SCALAR   HOUR   SCALAR   HOUR
  SCALAR   HOUR   SCALAR   HOUR   SCALAR
- - - -

*** MODELOPTs: RegDFAULT CONC ELEV URBAN ADJ_U*

* SOURCE EMISSION RATE SCALARS WHICH VARY DIURNALLY AND BY DAY OF WEEK (HRDOW7) *

SOURCE ID = L0000261 ; SOURCE TYPE = VOLUME :

HOUR	SCALAR	HOUR	SCALAR	HOUR	SCALAR	HOUR	SCALAR	HOUR	SCALAR	HOUR	SCALAR	HOUR	SCALAR

DAY OF WEEK = MONDAY

1	.0000E+00	2	.0000E+00	3	.0000E+00	4	.0000E+00	5	.0000E+00	6	.0000E+00	7	.0000E+00
8	.1000E+01	9	.1000E+01	10	.1000E+01	11	.1000E+01	12	.1000E+01	13	.1000E+01	14	.1000E+01
15	.1000E+01	16	.0000E+00	17	.0000E+00	18	.0000E+00	19	.0000E+00	20	.0000E+00	21	.0000E+00
22	.0000E+00	23	.0000E+00	24	.0000E+00								

DAY OF WEEK = TUESDAY

1	.0000E+00	2	.0000E+00	3	.0000E+00	4	.0000E+00	5	.0000E+00	6	.0000E+00	7	.0000E+00
8	.1000E+01	9	.1000E+01	10	.1000E+01	11	.1000E+01	12	.1000E+01	13	.1000E+01	14	.1000E+01
15	.1000E+01	16	.0000E+00	17	.0000E+00	18	.0000E+00	19	.0000E+00	20	.0000E+00	21	.0000E+00
22	.0000E+00	23	.0000E+00	24	.0000E+00								

DAY OF WEEK = WEDNESDY

1	.0000E+00	2	.0000E+00	3	.0000E+00	4	.0000E+00	5	.0000E+00	6	.0000E+00	7	.0000E+00
8	.1000E+01	9	.1000E+01	10	.1000E+01	11	.1000E+01	12	.1000E+01	13	.1000E+01	14	.1000E+01
15	.1000E+01	16	.0000E+00	17	.0000E+00	18	.0000E+00	19	.0000E+00	20	.0000E+00	21	.0000E+00
22	.0000E+00	23	.0000E+00	24	.0000E+00								

DAY OF WEEK = THURSDAY

1	.0000E+00	2	.0000E+00	3	.0000E+00	4	.0000E+00	5	.0000E+00	6	.0000E+00	7	.0000E+00
8	.1000E+01	9	.1000E+01	10	.1000E+01	11	.1000E+01	12	.1000E+01	13	.1000E+01	14	.1000E+01
15	.1000E+01	16	.0000E+00	17	.0000E+00	18	.0000E+00	19	.0000E+00	20	.0000E+00	21	.0000E+00
22	.0000E+00	23	.0000E+00	24	.0000E+00								

DAY OF WEEK = FRIDAY

1	.0000E+00	2	.0000E+00	3	.0000E+00	4	.0000E+00	5	.0000E+00	6	.0000E+00	7	.0000E+00
8	.1000E+01	9	.1000E+01	10	.1000E+01	11	.1000E+01	12	.1000E+01	13	.1000E+01	14	.1000E+01
15	.1000E+01	16	.0000E+00	17	.0000E+00	18	.0000E+00	19	.0000E+00	20	.0000E+00	21	.0000E+00
22	.0000E+00	23	.0000E+00	24	.0000E+00								

DAY OF WEEK = SATURDAY

1	.0000E+00	2	.0000E+00	3	.0000E+00	4	.0000E+00	5	.0000E+00	6	.0000E+00	7	.0000E+00
8	.0000E+00	9	.0000E+00	10	.0000E+00	11	.0000E+00	12	.0000E+00	13	.0000E+00	14	.0000E+00
15	.0000E+00	16	.0000E+00	17	.0000E+00	18	.0000E+00	19	.0000E+00	20	.0000E+00	21	.0000E+00
22	.0000E+00	23	.0000E+00	24	.0000E+00								

DAY OF WEEK = SUNDAY

1	.0000E+00	2	.0000E+00	3	.0000E+00	4	.0000E+00	5	.0000E+00	6	.0000E+00	7	.0000E+00
8	.0000E+00	9	.0000E+00	10	.0000E+00	11	.0000E+00	12	.0000E+00	13	.0000E+00	14	.0000E+00
15	.0000E+00	16	.0000E+00										

* SOURCE EMISSION RATE SCALARS WHICH VARY DIURNALLY AND BY DAY OF WEEK (HRDOW7) *

SOURCE ID = L0000262 ; SOURCE TYPE = VOLUME :

HOUR	SCALAR	HOUR	SCALAR	HOUR	SCALAR	HOUR	SCALAR	HOUR	SCALAR	HOUR	SCALAR	HOUR	SCALAR	HOUR	SCALAR

DAY OF WEEK = MONDAY

1	.0000E+00	2	.0000E+00	3	.0000E+00	4	.0000E+00	5	.0000E+00	6	.0000E+00	7	.0000E+00	8	.1000E+01
9	.1000E+01	10	.1000E+01	11	.1000E+01	12	.1000E+01	13	.1000E+01	14	.1000E+01	15	.1000E+01	16	.0000E+00
17	.0000E+00	18	.0000E+00	19	.0000E+00	20	.0000E+00	21	.0000E+00	22	.0000E+00	23	.0000E+00	24	.0000E+00

DAY OF WEEK = TUESDAY

1	.0000E+00	2	.0000E+00	3	.0000E+00	4	.0000E+00	5	.0000E+00	6	.0000E+00	7	.0000E+00	8	.1000E+01
9	.1000E+01	10	.1000E+01	11	.1000E+01	12	.1000E+01	13	.1000E+01	14	.1000E+01	15	.1000E+01	16	.0000E+00
17	.0000E+00	18	.0000E+00	19	.0000E+00	20	.0000E+00	21	.0000E+00	22	.0000E+00	23	.0000E+00	24	.0000E+00

DAY OF WEEK = WEDNESDY

1	.0000E+00	2	.0000E+00	3	.0000E+00	4	.0000E+00	5	.0000E+00	6	.0000E+00	7	.0000E+00	8	.1000E+01
9	.1000E+01	10	.1000E+01	11	.1000E+01	12	.1000E+01	13	.1000E+01	14	.1000E+01	15	.1000E+01	16	.0000E+00
17	.0000E+00	18	.0000E+00	19	.0000E+00	20	.0000E+00	21	.0000E+00	22	.0000E+00	23	.0000E+00	24	.0000E+00

DAY OF WEEK = THURSDAY

1	.0000E+00	2	.0000E+00	3	.0000E+00	4	.0000E+00	5	.0000E+00	6	.0000E+00	7	.0000E+00	8	.1000E+01
9	.1000E+01	10	.1000E+01	11	.1000E+01	12	.1000E+01	13	.1000E+01	14	.1000E+01	15	.1000E+01	16	.0000E+00
17	.0000E+00	18	.0000E+00	19	.0000E+00	20	.0000E+00	21	.0000E+00	22	.0000E+00	23	.0000E+00	24	.0000E+00

DAY OF WEEK = FRIDAY

1	.0000E+00	2	.0000E+00	3	.0000E+00	4	.0000E+00	5	.0000E+00	6	.0000E+00	7	.0000E+00	8	.1000E+01
9	.1000E+01	10	.1000E+01	11	.1000E+01	12	.1000E+01	13	.1000E+01	14	.1000E+01	15	.1000E+01	16	.0000E+00
17	.0000E+00	18	.0000E+00	19	.0000E+00	20	.0000E+00	21	.0000E+00	22	.0000E+00	23	.0000E+00	24	.0000E+00

DAY OF WEEK = SATURDAY

1	.0000E+00	2	.0000E+00	3	.0000E+00	4	.0000E+00	5	.0000E+00	6	.0000E+00	7	.0000E+00	8	.0000E+00
9	.0000E+00	10	.0000E+00	11	.0000E+00	12	.0000E+00	13	.0000E+00	14	.0000E+00	15	.0000E+00	16	.0000E+00
17	.0000E+00	18	.0000E+00	19	.0000E+00	20	.0000E+00	21	.0000E+00	22	.0000E+00	23	.0000E+00	24	.0000E+00

DAY OF WEEK = SUNDAY

1	.0000E+00	2	.0000E+00	3	.0000E+00	4	.0000E+00	5	.0000E+00	6	.0000E+00	7	.0000E+00	8	.0000E+00
9	.0000E+00	10	.0000E+00	11	.0000E+00	12	.0000E+00	13	.0000E+00	14	.0000E+00	15	.0000E+00	16	.0000E+00
17	.0000E+00	18	.0000E+00	19	.0000E+00	20	.0000E+00	21	.0000E+00	22					

*** MODELOPTs: RegDFAULT CONC ELEV URBAN ADJ_U*

* SOURCE EMISSION RATE SCALARS WHICH VARY DIURNALLY AND BY DAY OF WEEK (HRDOW7) *

SOURCE ID = L0000263 ; SOURCE TYPE = VOLUME :

HOUR	SCALAR	HOUR	SCALAR	HOUR	SCALAR	HOUR	SCALAR	HOUR	SCALAR	HOUR	SCALAR	HOUR	SCALAR	HOUR	SCALAR

DAY OF WEEK = MONDAY

1	.0000E+00	2	.0000E+00	3	.0000E+00	4	.0000E+00	5	.0000E+00	6	.0000E+00	7	.0000E+00	8	.1000E+01
9	.1000E+01	10	.1000E+01	11	.1000E+01	12	.1000E+01	13	.1000E+01	14	.1000E+01	15	.1000E+01	16	.0000E+00
17	.0000E+00	18	.0000E+00	19	.0000E+00	20	.0000E+00	21	.0000E+00	22	.0000E+00	23	.0000E+00	24	.0000E+00

DAY OF WEEK = TUESDAY

1	.0000E+00	2	.0000E+00	3	.0000E+00	4	.0000E+00	5	.0000E+00	6	.0000E+00	7	.0000E+00	8	.1000E+01
9	.1000E+01	10	.1000E+01	11	.1000E+01	12	.1000E+01	13	.1000E+01	14	.1000E+01	15	.1000E+01	16	.0000E+00
17	.0000E+00	18	.0000E+00	19	.0000E+00	20	.0000E+00	21	.0000E+00	22	.0000E+00	23	.0000E+00	24	.0000E+00

DAY OF WEEK = WEDNESDY

1	.0000E+00	2	.0000E+00	3	.0000E+00	4	.0000E+00	5	.0000E+00	6	.0000E+00	7	.0000E+00	8	.1000E+01
9	.1000E+01	10	.1000E+01	11	.1000E+01	12	.1000E+01	13	.1000E+01	14	.1000E+01	15	.1000E+01	16	.0000E+00
17	.0000E+00	18	.0000E+00	19	.0000E+00	20	.0000E+00	21	.0000E+00	22	.0000E+00	23	.0000E+00	24	.0000E+00

DAY OF WEEK = THURSDAY

1	.0000E+00	2	.0000E+00	3	.0000E+00	4	.0000E+00	5	.0000E+00	6	.0000E+00	7	.0000E+00	8	.1000E+01
9	.1000E+01	10	.1000E+01	11	.1000E+01	12	.1000E+01	13	.1000E+01	14	.1000E+01	15	.1000E+01	16	.0000E+00
17	.0000E+00	18	.0000E+00	19	.0000E+00	20	.0000E+00	21	.0000E+00	22	.0000E+00	23	.0000E+00	24	.0000E+00

DAY OF WEEK = FRIDAY

1	.0000E+00	2	.0000E+00	3	.0000E+00	4	.0000E+00	5	.0000E+00	6	.0000E+00	7	.0000E+00	8	.1000E+01
9	.1000E+01	10	.1000E+01	11	.1000E+01	12	.1000E+01	13	.1000E+01	14	.1000E+01	15	.1000E+01	16	.0000E+00
17	.0000E+00	18	.0000E+00	19	.0000E+00	20	.0000E+00	21	.0000E+00	22	.0000E+00	23	.0000E+00	24	.0000E+00

DAY OF WEEK = SATURDAY

1	.0000E+00	2	.0000E+00	3	.0000E+00	4	.0000E+00	5	.0000E+00	6	.0000E+00	7	.0000E+00	8	.0000E+00
9	.0000E+00	10	.0000E+00	11	.0000E+00	12	.0000E+00	13	.0000E+00	14	.0000E+00	15	.0000E+00	16	.0000E+00
17	.0000E+00	18	.0000E+00	19	.0000E+00	20	.0000E+00	21	.0000E+00	22	.0000E+00	23	.0000E+00	24	.0000E+00

DAY OF WEEK = SUNDAY

1	.0000E+00	2	.0000E+00	3	.0000E+00	4	.0000E+00	5	.0000E+00	6	.0000E+00	7	.0000E+00	8	.0000E+00
9	.0000E+00	10	.0000E+00	11	.0000E+00	12	.0000E+00	13	.0000E+00	14	.0000E+00	15	.0000E+00	16	.0000E+00
17	.0000E+00	18	.0000E+00	19	.0000E+00	20	.0000E+00	21	.0000E+00	22	.0000E+00	23	.0000E+00	24	.0000E+00

*** MODELOPTs: RegDFAULT CONC ELEV URBAN ADJ_U*

* SOURCE EMISSION RATE SCALARS WHICH VARY DIURNALLY AND BY DAY OF WEEK (HRDOW7) *

SOURCE ID = L0000264 ; SOURCE TYPE = VOLUME :

HOUR	SCALAR	HOUR	SCALAR	HOUR	SCALAR	HOUR	SCALAR	HOUR	SCALAR	HOUR	SCALAR	HOUR	SCALAR

DAY OF WEEK = MONDAY

1	.0000E+00	2	.0000E+00	3	.0000E+00	4	.0000E+00	5	.0000E+00	6	.0000E+00	7	.0000E+00
8	.1000E+01	9	.1000E+01	10	.1000E+01	11	.1000E+01	12	.1000E+01	13	.1000E+01	14	.1000E+01
15	.1000E+01	16	.0000E+00	17	.0000E+00	18	.0000E+00	19	.0000E+00	20	.0000E+00	21	.0000E+00
22	.0000E+00	23	.0000E+00	24	.0000E+00								

DAY OF WEEK = TUESDAY

1	.0000E+00	2	.0000E+00	3	.0000E+00	4	.0000E+00	5	.0000E+00	6	.0000E+00	7	.0000E+00
8	.1000E+01	9	.1000E+01	10	.1000E+01	11	.1000E+01	12	.1000E+01	13	.1000E+01	14	.1000E+01
15	.1000E+01	16	.0000E+00	17	.0000E+00	18	.0000E+00	19	.0000E+00	20	.0000E+00	21	.0000E+00
22	.0000E+00	23	.0000E+00	24	.0000E+00								

DAY OF WEEK = WEDNESDY

1	.0000E+00	2	.0000E+00	3	.0000E+00	4	.0000E+00	5	.0000E+00	6	.0000E+00	7	.0000E+00
8	.1000E+01	9	.1000E+01	10	.1000E+01	11	.1000E+01	12	.1000E+01	13	.1000E+01	14	.1000E+01
15	.1000E+01	16	.0000E+00	17	.0000E+00	18	.0000E+00	19	.0000E+00	20	.0000E+00	21	.0000E+00
22	.0000E+00	23	.0000E+00	24	.0000E+00								

DAY OF WEEK = THURSDAY

1	.0000E+00	2	.0000E+00	3	.0000E+00	4	.0000E+00	5	.0000E+00	6	.0000E+00	7	.0000E+00
8	.1000E+01	9	.1000E+01	10	.1000E+01	11	.1000E+01	12	.1000E+01	13	.1000E+01	14	.1000E+01
15	.1000E+01	16	.0000E+00	17	.0000E+00	18	.0000E+00	19	.0000E+00	20	.0000E+00	21	.0000E+00
22	.0000E+00	23	.0000E+00	24	.0000E+00								

DAY OF WEEK = FRIDAY

1	.0000E+00	2	.0000E+00	3	.0000E+00	4	.0000E+00	5	.0000E+00	6	.0000E+00	7	.0000E+00
8	.1000E+01	9	.1000E+01	10	.1000E+01	11	.1000E+01	12	.1000E+01	13	.1000E+01	14	.1000E+01
15	.1000E+01	16	.0000E+00	17	.0000E+00	18	.0000E+00	19	.0000E+00	20	.0000E+00	21	.0000E+00
22	.0000E+00	23	.0000E+00	24	.0000E+00								

DAY OF WEEK = SATURDAY

1	.0000E+00	2	.0000E+00	3	.0000E+00	4	.0000E+00	5	.0000E+00	6	.0000E+00	7	.0000E+00
8	.0000E+00	9	.0000E+00	10	.0000E+00	11	.0000E+00	12	.0000E+00	13	.0000E+00	14	.0000E+00
15	.0000E+00	16	.0000E+00	17	.0000E+00	18	.0000E+00	19	.0000E+00	20	.0000E+00	21	.0000E+00
22	.0000E+00	23	.0000E+00	24	.0000E+00								

DAY OF WEEK = SUNDAY

1	.0000E+00	2	.0000E+00	3	.0000E+00	4	.0000E+00	5	.0000E+00	6	.0000E+00	7	.0000E+00
8	.0000E+00	9	.0000E+00	10	.0000E+00	11	.0000E+00	12	.0000E+00	13	.0000E+00	14	.0000E+00
15	.0000E+00	16	.0000E+00	17	.0000E+00	18	.0000E+00	19	.0000E+00	20	.0000E+00	21	.0000E+00
22	.0000E+00	23	.0000E+00	24	.0000E+00								

* SOURCE EMISSION RATE SCALARS WHICH VARY DIURNALLY AND BY DAY OF WEEK (HRDOW7) *

SOURCE ID = L0000265 ; SOURCE TYPE = VOLUME :

HOUR	SCALAR	HOUR	SCALAR	HOUR	SCALAR	HOUR	SCALAR	HOUR	SCALAR	HOUR	SCALAR	HOUR	SCALAR
DAY OF WEEK = MONDAY													
1	.0000E+00	2	.0000E+00	3	.0000E+00	4	.0000E+00	5	.0000E+00	6	.0000E+00	7	.0000E+00
8	.1000E+01	9	.1000E+01	10	.1000E+01	11	.1000E+01	12	.1000E+01	13	.1000E+01	14	.1000E+01
15	.1000E+01	16	.0000E+00	17	.0000E+00	18	.0000E+00	19	.0000E+00	20	.0000E+00	21	.0000E+00
22	.0000E+00	23	.0000E+00	24	.0000E+00								
DAY OF WEEK = TUESDAY													
1	.0000E+00	2	.0000E+00	3	.0000E+00	4	.0000E+00	5	.0000E+00	6	.0000E+00	7	.0000E+00
8	.1000E+01	9	.1000E+01	10	.1000E+01	11	.1000E+01	12	.1000E+01	13	.1000E+01	14	.1000E+01
15	.1000E+01	16	.0000E+00	17	.0000E+00	18	.0000E+00	19	.0000E+00	20	.0000E+00	21	.0000E+00
22	.0000E+00	23	.0000E+00	24	.0000E+00								
DAY OF WEEK = WEDNESDY													
1	.0000E+00	2	.0000E+00	3	.0000E+00	4	.0000E+00	5	.0000E+00	6	.0000E+00	7	.0000E+00
8	.1000E+01	9	.1000E+01	10	.1000E+01	11	.1000E+01	12	.1000E+01	13	.1000E+01	14	.1000E+01
15	.1000E+01	16	.0000E+00	17	.0000E+00	18	.0000E+00	19	.0000E+00	20	.0000E+00	21	.0000E+00
22	.0000E+00	23	.0000E+00	24	.0000E+00								
DAY OF WEEK = THURSDAY													
1	.0000E+00	2	.0000E+00	3	.0000E+00	4	.0000E+00	5	.0000E+00	6	.0000E+00	7	.0000E+00
8	.1000E+01	9	.1000E+01	10	.1000E+01	11	.1000E+01	12	.1000E+01	13	.1000E+01	14	.1000E+01
15	.1000E+01	16	.0000E+00	17	.0000E+00	18	.0000E+00	19	.0000E+00	20	.0000E+00	21	.0000E+00
22	.0000E+00	23	.0000E+00	24	.0000E+00								
DAY OF WEEK = FRIDAY													
1	.0000E+00	2	.0000E+00	3	.0000E+00	4	.0000E+00	5	.0000E+00	6	.0000E+00	7	.0000E+00
8	.1000E+01	9	.1000E+01	10	.1000E+01	11	.1000E+01	12	.1000E+01	13	.1000E+01	14	.1000E+01
15	.1000E+01	16	.0000E+00	17	.0000E+00	18	.0000E+00	19	.0000E+00	20	.0000E+00	21	.0000E+00
22	.0000E+00	23	.0000E+00	24	.0000E+00								
DAY OF WEEK = SATURDAY													
1	.0000E+00	2	.0000E+00	3	.0000E+00	4	.0000E+00	5	.0000E+00	6	.0000E+00	7	.0000E+00
8	.0000E+00	9	.0000E+00	10	.0000E+00	11	.0000E+00	12	.0000E+00	13	.0000E+00	14	.0000E+00
15	.0000E+00	16	.0000E+00	17	.0000E+00	18	.0000E+00	19	.0000E+00	20	.0000E+00	21	.0000E+00
22	.0000E+00	23	.0000E+00	24	.0000E+00								
DAY OF WEEK = SUNDAY													
1	.0000E+00	2	.0000E+00	3	.0000E+00	4	.0000E+00	5	.0000E+00	6	.0000E+00	7	.0000E+00
8	.0000E+00	9	.0000E+00	10	.0000E+00	11	.0000E+00	12	.0000E+00	13	.0000E+00	14	.0000E+00
15	.0000E+00	16	.0000E+00	17	.0000E+00	18	.0000E+00	19	.0000E+00	20	.0000E+00	21	.0000E+00
22	.0000E+00	23	.0000E+00	24	.0000E+00								

* SOURCE EMISSION RATE SCALARS WHICH VARY DIURNALLY AND BY DAY OF WEEK (HRDOW7) *

SOURCE ID = L0000266 ; SOURCE TYPE = VOLUME :

HOUR	SCALAR	HOUR	SCALAR	HOUR	SCALAR	HOUR	SCALAR	HOUR	SCALAR	HOUR	SCALAR	HOUR	SCALAR

DAY OF WEEK = MONDAY

1	.0000E+00	2	.0000E+00	3	.0000E+00	4	.0000E+00	5	.0000E+00	6	.0000E+00	7	.0000E+00
8	.1000E+01	9	.1000E+01	10	.1000E+01	11	.1000E+01	12	.1000E+01	13	.1000E+01	14	.1000E+01
15	.1000E+01	16	.0000E+00	17	.0000E+00	18	.0000E+00	19	.0000E+00	20	.0000E+00	21	.0000E+00
22	.0000E+00	23	.0000E+00	24	.0000E+00								

DAY OF WEEK = TUESDAY

1	.0000E+00	2	.0000E+00	3	.0000E+00	4	.0000E+00	5	.0000E+00	6	.0000E+00	7	.0000E+00
8	.1000E+01	9	.1000E+01	10	.1000E+01	11	.1000E+01	12	.1000E+01	13	.1000E+01	14	.1000E+01
15	.1000E+01	16	.0000E+00	17	.0000E+00	18	.0000E+00	19	.0000E+00	20	.0000E+00	21	.0000E+00
22	.0000E+00	23	.0000E+00	24	.0000E+00								

DAY OF WEEK = WEDNESDY

1	.0000E+00	2	.0000E+00	3	.0000E+00	4	.0000E+00	5	.0000E+00	6	.0000E+00	7	.0000E+00
8	.1000E+01	9	.1000E+01	10	.1000E+01	11	.1000E+01	12	.1000E+01	13	.1000E+01	14	.1000E+01
15	.1000E+01	16	.0000E+00	17	.0000E+00	18	.0000E+00	19	.0000E+00	20	.0000E+00	21	.0000E+00
22	.0000E+00	23	.0000E+00	24	.0000E+00								

DAY OF WEEK = THURSDAY

1	.0000E+00	2	.0000E+00	3	.0000E+00	4	.0000E+00	5	.0000E+00	6	.0000E+00	7	.0000E+00
8	.1000E+01	9	.1000E+01	10	.1000E+01	11	.1000E+01	12	.1000E+01	13	.1000E+01	14	.1000E+01
15	.1000E+01	16	.0000E+00	17	.0000E+00	18	.0000E+00	19	.0000E+00	20	.0000E+00	21	.0000E+00
22	.0000E+00	23	.0000E+00	24	.0000E+00								

DAY OF WEEK = FRIDAY

1	.0000E+00	2	.0000E+00	3	.0000E+00	4	.0000E+00	5	.0000E+00	6	.0000E+00	7	.0000E+00
8	.1000E+01	9	.1000E+01	10	.1000E+01	11	.1000E+01	12	.1000E+01	13	.1000E+01	14	.1000E+01
15	.1000E+01	16	.0000E+00	17	.0000E+00	18	.0000E+00	19	.0000E+00	20	.0000E+00	21	.0000E+00
22	.0000E+00	23	.0000E+00	24	.0000E+00								

DAY OF WEEK = SATURDAY

1	.0000E+00	2	.0000E+00	3	.0000E+00	4	.0000E+00	5	.0000E+00	6	.0000E+00	7	.0000E+00
8	.0000E+00	9	.0000E+00	10	.0000E+00	11	.0000E+00	12	.0000E+00	13	.0000E+00	14	.0000E+00
15	.0000E+00	16	.0000E+00	17	.0000E+00	18	.0000E+00	19	.0000E+00	20	.0000E+00	21	.0000E+00
22	.0000E+00	23	.0000E+00	24	.0000E+00								

DAY OF WEEK = SUNDAY

1	.0000E+00	2	.0000E+00	3	.0000E+00	4	.0000E+00	5	.0000E+00	6	.0000E+00	7	.0000E+00
8	.0000E+00	9	.0000E+00	10	.0000E+00	11	.0000E+00	12	.0000E+00	13	.0000E+00	14	.0000E+00
15	.0000E+00	16	.0000E+00	17	.0000E+00	18	.0000E+00	19	.0000E+00	20	.0000E+00	21	.0000E+00
22	.0000E+00	23	.0000E+00	24	.0000E+00								

*** MODELOPTs: RegDFAULT CONC ELEV URBAN ADJ_U*

* SOURCE EMISSION RATE SCALARS WHICH VARY DIURNALLY AND BY DAY OF WEEK (HRDOW7) *

SOURCE ID = L0000267 ; SOURCE TYPE = VOLUME :

HOUR	SCALAR	HOUR	SCALAR	HOUR	SCALAR	HOUR	SCALAR	HOUR	SCALAR	HOUR	SCALAR	HOUR	SCALAR

DAY OF WEEK = MONDAY

1	.0000E+00	2	.0000E+00	3	.0000E+00	4	.0000E+00	5	.0000E+00	6	.0000E+00	7	.0000E+00
8	.1000E+01	9	.1000E+01	10	.1000E+01	11	.1000E+01	12	.1000E+01	13	.1000E+01	14	.1000E+01
15	.1000E+01	16	.0000E+00	17	.0000E+00	18	.0000E+00	19	.0000E+00	20	.0000E+00	21	.0000E+00
22	.0000E+00	23	.0000E+00	24	.0000E+00								

DAY OF WEEK = TUESDAY

1	.0000E+00	2	.0000E+00	3	.0000E+00	4	.0000E+00	5	.0000E+00	6	.0000E+00	7	.0000E+00
8	.1000E+01	9	.1000E+01	10	.1000E+01	11	.1000E+01	12	.1000E+01	13	.1000E+01	14	.1000E+01
15	.1000E+01	16	.0000E+00	17	.0000E+00	18	.0000E+00	19	.0000E+00	20	.0000E+00	21	.0000E+00
22	.0000E+00	23	.0000E+00	24	.0000E+00								

DAY OF WEEK = WEDNESDY

1	.0000E+00	2	.0000E+00	3	.0000E+00	4	.0000E+00	5	.0000E+00	6	.0000E+00	7	.0000E+00
8	.1000E+01	9	.1000E+01	10	.1000E+01	11	.1000E+01	12	.1000E+01	13	.1000E+01	14	.1000E+01
15	.1000E+01	16	.0000E+00	17	.0000E+00	18	.0000E+00	19	.0000E+00	20	.0000E+00	21	.0000E+00
22	.0000E+00	23	.0000E+00	24	.0000E+00								

DAY OF WEEK = THURSDAY

1	.0000E+00	2	.0000E+00	3	.0000E+00	4	.0000E+00	5	.0000E+00	6	.0000E+00	7	.0000E+00
8	.1000E+01	9	.1000E+01	10	.1000E+01	11	.1000E+01	12	.1000E+01	13	.1000E+01	14	.1000E+01
15	.1000E+01	16	.0000E+00	17	.0000E+00	18	.0000E+00	19	.0000E+00	20	.0000E+00	21	.0000E+00
22	.0000E+00	23	.0000E+00	24	.0000E+00								

DAY OF WEEK = FRIDAY

1	.0000E+00	2	.0000E+00	3	.0000E+00	4	.0000E+00	5	.0000E+00	6	.0000E+00	7	.0000E+00
8	.1000E+01	9	.1000E+01	10	.1000E+01	11	.1000E+01	12	.1000E+01	13	.1000E+01	14	.1000E+01
15	.1000E+01	16	.0000E+00	17	.0000E+00	18	.0000E+00	19	.0000E+00	20	.0000E+00	21	.0000E+00
22	.0000E+00	23	.0000E+00	24	.0000E+00								

DAY OF WEEK = SATURDAY

1	.0000E+00	2	.0000E+00	3	.0000E+00	4	.0000E+00	5	.0000E+00	6	.0000E+00	7	.0000E+00
8	.0000E+00	9	.0000E+00	10	.0000E+00	11	.0000E+00	12	.0000E+00	13	.0000E+00	14	.0000E+00
15	.0000E+00	16	.0000E+00	17	.0000E+00	18	.0000E+00	19	.0000E+00	20	.0000E+00	21	.0000E+00
22	.0000E+00	23	.0000E+00	24	.0000E+00								

DAY OF WEEK = SUNDAY

1	.0000E+00	2	.0000E+00	3	.0000E+00	4	.0000E+00	5	.0000E+00	6	.0000E+00	7	.0000E+00
8	.0000E+00	9	.0000E+00	10	.0000E+00	11	.0000E+00	12	.0000E+00	13	.0000E+00	14	.0000E+00
15	.0000E+00	16	.0000E+00	17	.0000E+00	18	.0000E+00	19	.0000E+00	20	.0000E+00	21	.0000E+00
22	.0000E+00	23	.0000E+00	24	.0000E+00								

*** MODELOPTs: RegDFAULT CONC ELEV URBAN ADJ_U*

* SOURCE EMISSION RATE SCALARS WHICH VARY DIURNALLY AND BY DAY OF WEEK (HRDOW7) *

SOURCE ID = L0000268 ; SOURCE TYPE = VOLUME :

HOUR	SCALAR	HOUR	SCALAR	HOUR	SCALAR	HOUR	SCALAR	HOUR	SCALAR	HOUR	SCALAR	HOUR	SCALAR	HOUR	SCALAR

DAY OF WEEK = MONDAY

1	.0000E+00	2	.0000E+00	3	.0000E+00	4	.0000E+00	5	.0000E+00	6	.0000E+00	7	.0000E+00	8	.1000E+01
9	.1000E+01	10	.1000E+01	11	.1000E+01	12	.1000E+01	13	.1000E+01	14	.1000E+01	15	.1000E+01	16	.0000E+00
17	.0000E+00	18	.0000E+00	19	.0000E+00	20	.0000E+00	21	.0000E+00	22	.0000E+00	23	.0000E+00	24	.0000E+00

DAY OF WEEK = TUESDAY

1	.0000E+00	2	.0000E+00	3	.0000E+00	4	.0000E+00	5	.0000E+00	6	.0000E+00	7	.0000E+00	8	.1000E+01
9	.1000E+01	10	.1000E+01	11	.1000E+01	12	.1000E+01	13	.1000E+01	14	.1000E+01	15	.1000E+01	16	.0000E+00
17	.0000E+00	18	.0000E+00	19	.0000E+00	20	.0000E+00	21	.0000E+00	22	.0000E+00	23	.0000E+00	24	.0000E+00

DAY OF WEEK = WEDNESDY

1	.0000E+00	2	.0000E+00	3	.0000E+00	4	.0000E+00	5	.0000E+00	6	.0000E+00	7	.0000E+00	8	.1000E+01
9	.1000E+01	10	.1000E+01	11	.1000E+01	12	.1000E+01	13	.1000E+01	14	.1000E+01	15	.1000E+01	16	.0000E+00
17	.0000E+00	18	.0000E+00	19	.0000E+00	20	.0000E+00	21	.0000E+00	22	.0000E+00	23	.0000E+00	24	.0000E+00

DAY OF WEEK = THURSDAY

1	.0000E+00	2	.0000E+00	3	.0000E+00	4	.0000E+00	5	.0000E+00	6	.0000E+00	7	.0000E+00	8	.1000E+01
9	.1000E+01	10	.1000E+01	11	.1000E+01	12	.1000E+01	13	.1000E+01	14	.1000E+01	15	.1000E+01	16	.0000E+00
17	.0000E+00	18	.0000E+00	19	.0000E+00	20	.0000E+00	21	.0000E+00	22	.0000E+00	23	.0000E+00	24	.0000E+00

DAY OF WEEK = FRIDAY

1	.0000E+00	2	.0000E+00	3	.0000E+00	4	.0000E+00	5	.0000E+00	6	.0000E+00	7	.0000E+00	8	.1000E+01
9	.1000E+01	10	.1000E+01	11	.1000E+01	12	.1000E+01	13	.1000E+01	14	.1000E+01	15	.1000E+01	16	.0000E+00
17	.0000E+00	18	.0000E+00	19	.0000E+00	20	.0000E+00	21	.0000E+00	22	.0000E+00	23	.0000E+00	24	.0000E+00

DAY OF WEEK = SATURDAY

1	.0000E+00	2	.0000E+00	3	.0000E+00	4	.0000E+00	5	.0000E+00	6	.0000E+00	7	.0000E+00	8	.0000E+00
9	.0000E+00	10	.0000E+00	11	.0000E+00	12	.0000E+00	13	.0000E+00	14	.0000E+00	15	.0000E+00	16	.0000E+00
17	.0000E+00	18	.0000E+00	19	.0000E+00	20	.0000E+00	21	.0000E+00	22	.0000E+00	23	.0000E+00	24	.0000E+00

DAY OF WEEK = SUNDAY

1	.0000E+00	2	.0000E+00	3	.0000E+00	4	.0000E+00	5	.0000E+00	6	.0000E+00	7	.0000E+00	8	.0000E+00
9	.0000E+00	10	.0000E+00	11	.0000E+00	12	.0000E+00	13	.0000E+00	14	.0000E+00	15	.0000E+00	16	.0000E+00
17	.0000E+00	18	.0000E+00	19	.0000E+00	20	.0000E+00	21	.0000E+00	22	.0000E+00	23	.0000E+00	24	.0000E+00

*** MODELOPTs: RegDFAULT CONC ELEV URBAN ADJ_U*

* SOURCE EMISSION RATE SCALARS WHICH VARY DIURNALLY AND BY DAY OF WEEK (HRDOW7) *

SOURCE ID = L0000269 ; SOURCE TYPE = VOLUME :

HOUR	SCALAR	HOUR	SCALAR	HOUR	SCALAR	HOUR	SCALAR	HOUR	SCALAR	HOUR	SCALAR	HOUR	SCALAR	HOUR	SCALAR
DAY OF WEEK = MONDAY															
1	.0000E+00	2	.0000E+00	3	.0000E+00	4	.0000E+00	5	.0000E+00	6	.0000E+00	7	.0000E+00	8	.1000E+01
9	.1000E+01	10	.1000E+01	11	.1000E+01	12	.1000E+01	13	.1000E+01	14	.1000E+01	15	.1000E+01	16	.0000E+00
17	.0000E+00	18	.0000E+00	19	.0000E+00	20	.0000E+00	21	.0000E+00	22	.0000E+00	23	.0000E+00	24	.0000E+00
DAY OF WEEK = TUESDAY															
1	.0000E+00	2	.0000E+00	3	.0000E+00	4	.0000E+00	5	.0000E+00	6	.0000E+00	7	.0000E+00	8	.1000E+01
9	.1000E+01	10	.1000E+01	11	.1000E+01	12	.1000E+01	13	.1000E+01	14	.1000E+01	15	.1000E+01	16	.0000E+00
17	.0000E+00	18	.0000E+00	19	.0000E+00	20	.0000E+00	21	.0000E+00	22	.0000E+00	23	.0000E+00	24	.0000E+00
DAY OF WEEK = WEDNESDY															
1	.0000E+00	2	.0000E+00	3	.0000E+00	4	.0000E+00	5	.0000E+00	6	.0000E+00	7	.0000E+00	8	.1000E+01
9	.1000E+01	10	.1000E+01	11	.1000E+01	12	.1000E+01	13	.1000E+01	14	.1000E+01	15	.1000E+01	16	.0000E+00
17	.0000E+00	18	.0000E+00	19	.0000E+00	20	.0000E+00	21	.0000E+00	22	.0000E+00	23	.0000E+00	24	.0000E+00
DAY OF WEEK = THURSDAY															
1	.0000E+00	2	.0000E+00	3	.0000E+00	4	.0000E+00	5	.0000E+00	6	.0000E+00	7	.0000E+00	8	.1000E+01
9	.1000E+01	10	.1000E+01	11	.1000E+01	12	.1000E+01	13	.1000E+01	14	.1000E+01	15	.1000E+01	16	.0000E+00
17	.0000E+00	18	.0000E+00	19	.0000E+00	20	.0000E+00	21	.0000E+00	22	.0000E+00	23	.0000E+00	24	.0000E+00
DAY OF WEEK = FRIDAY															
1	.0000E+00	2	.0000E+00	3	.0000E+00	4	.0000E+00	5	.0000E+00	6	.0000E+00	7	.0000E+00	8	.1000E+01
9	.1000E+01	10	.1000E+01	11	.1000E+01	12	.1000E+01	13	.1000E+01	14	.1000E+01	15	.1000E+01	16	.0000E+00
17	.0000E+00	18	.0000E+00	19	.0000E+00	20	.0000E+00	21	.0000E+00	22	.0000E+00	23	.0000E+00	24	.0000E+00
DAY OF WEEK = SATURDAY															
1	.0000E+00	2	.0000E+00	3	.0000E+00	4	.0000E+00	5	.0000E+00	6	.0000E+00	7	.0000E+00	8	.0000E+00
9	.0000E+00	10	.0000E+00	11	.0000E+00	12	.0000E+00	13	.0000E+00	14	.0000E+00	15	.0000E+00	16	.0000E+00
17	.0000E+00	18	.0000E+00	19	.0000E+00	20	.0000E+00	21	.0000E+00	22	.0000E+00	23	.0000E+00	24	.0000E+00
DAY OF WEEK = SUNDAY															
1	.0000E+00	2	.0000E+00	3	.0000E+00	4	.0000E+00	5	.0000E+00	6	.0000E+00	7	.0000E+00	8	.0000E+00
9	.0000E+00	10	.0000E+00	11	.0000E+00	12	.0000E+00	13	.0000E+00	14	.0000E+00	15	.0000E+00	16	.0000E+00
17	.0000E+00	18	.0000E+00	19	.0000E+00	20	.0000E+00	21	.0000E+00	22	.0000E+00	23	.0000E+00	24	.0000E+00

* SOURCE EMISSION RATE SCALARS WHICH VARY DIURNALLY AND BY DAY OF WEEK (HRDOW7) *

SOURCE ID = L0000270 ; SOURCE TYPE = VOLUME :

HOUR	SCALAR	HOUR	SCALAR	HOUR	SCALAR	HOUR	SCALAR	HOUR	SCALAR	HOUR	SCALAR	HOUR	SCALAR
DAY OF WEEK = MONDAY													
1	.0000E+00	2	.0000E+00	3	.0000E+00	4	.0000E+00	5	.0000E+00	6	.0000E+00	7	.0000E+00
8	.1000E+01	9	.1000E+01	10	.1000E+01	11	.1000E+01	12	.1000E+01	13	.1000E+01	14	.1000E+01
15	.1000E+01	16	.0000E+00	17	.0000E+00	18	.0000E+00	19	.0000E+00	20	.0000E+00	21	.0000E+00
22	.0000E+00	23	.0000E+00	24	.0000E+00								
DAY OF WEEK = TUESDAY													
1	.0000E+00	2	.0000E+00	3	.0000E+00	4	.0000E+00	5	.0000E+00	6	.0000E+00	7	.0000E+00
8	.1000E+01	9	.1000E+01	10	.1000E+01	11	.1000E+01	12	.1000E+01	13	.1000E+01	14	.1000E+01
15	.1000E+01	16	.0000E+00	17	.0000E+00	18	.0000E+00	19	.0000E+00	20	.0000E+00	21	.0000E+00
22	.0000E+00	23	.0000E+00	24	.0000E+00								
DAY OF WEEK = WEDNESDY													
1	.0000E+00	2	.0000E+00	3	.0000E+00	4	.0000E+00	5	.0000E+00	6	.0000E+00	7	.0000E+00
8	.1000E+01	9	.1000E+01	10	.1000E+01	11	.1000E+01	12	.1000E+01	13	.1000E+01	14	.1000E+01
15	.1000E+01	16	.0000E+00	17	.0000E+00	18	.0000E+00	19	.0000E+00	20	.0000E+00	21	.0000E+00
22	.0000E+00	23	.0000E+00	24	.0000E+00								
DAY OF WEEK = THURSDAY													
1	.0000E+00	2	.0000E+00	3	.0000E+00	4	.0000E+00	5	.0000E+00	6	.0000E+00	7	.0000E+00
8	.1000E+01	9	.1000E+01	10	.1000E+01	11	.1000E+01	12	.1000E+01	13	.1000E+01	14	.1000E+01
15	.1000E+01	16	.0000E+00	17	.0000E+00	18	.0000E+00	19	.0000E+00	20	.0000E+00	21	.0000E+00
22	.0000E+00	23	.0000E+00	24	.0000E+00								
DAY OF WEEK = FRIDAY													
1	.0000E+00	2	.0000E+00	3	.0000E+00	4	.0000E+00	5	.0000E+00	6	.0000E+00	7	.0000E+00
8	.1000E+01	9	.1000E+01	10	.1000E+01	11	.1000E+01	12	.1000E+01	13	.1000E+01	14	.1000E+01
15	.1000E+01	16	.0000E+00	17	.0000E+00	18	.0000E+00	19	.0000E+00	20	.0000E+00	21	.0000E+00
22	.0000E+00	23	.0000E+00	24	.0000E+00								
DAY OF WEEK = SATURDAY													
1	.0000E+00	2	.0000E+00	3	.0000E+00	4	.0000E+00	5	.0000E+00	6	.0000E+00	7	.0000E+00
8	.0000E+00	9	.0000E+00	10	.0000E+00	11	.0000E+00	12	.0000E+00	13	.0000E+00	14	.0000E+00
15	.0000E+00	16	.0000E+00	17	.0000E+00	18	.0000E+00	19	.0000E+00	20	.0000E+00	21	.0000E+00
22	.0000E+00	23	.0000E+00	24	.0000E+00								
DAY OF WEEK = SUNDAY													
1	.0000E+00	2	.0000E+00	3	.0000E+00	4	.0000E+00	5	.0000E+00	6	.0000E+00	7	.0000E+00
8	.0000E+00	9	.0000E+00	10	.0000E+00	11	.0000E+00	12	.0000E+00	13	.0000E+00	14	.0000E+00
15	.0000E+00	16	.0000E+00	17	.0000E+00	18	.0000E+00	19	.0000E+00	20	.0000E+00	21	.0000E+00
22	.0000E+00	23	.0000E+00	24	.0000E+00								

* SOURCE EMISSION RATE SCALARS WHICH VARY DIURNALLY AND BY DAY OF WEEK (HRDOW7) *

SOURCE ID = L0000271 ; SOURCE TYPE = VOLUME :

HOUR	SCALAR	HOUR	SCALAR	HOUR	SCALAR	HOUR	SCALAR	HOUR	SCALAR	HOUR	SCALAR	HOUR	SCALAR

DAY OF WEEK = MONDAY

1	.0000E+00	2	.0000E+00	3	.0000E+00	4	.0000E+00	5	.0000E+00	6	.0000E+00	7	.0000E+00
8	.1000E+01	9	.1000E+01	10	.1000E+01	11	.1000E+01	12	.1000E+01	13	.1000E+01	14	.1000E+01
15	.1000E+01	16	.0000E+00	17	.0000E+00	18	.0000E+00	19	.0000E+00	20	.0000E+00	21	.0000E+00
22	.0000E+00	23	.0000E+00	24	.0000E+00								

DAY OF WEEK = TUESDAY

1	.0000E+00	2	.0000E+00	3	.0000E+00	4	.0000E+00	5	.0000E+00	6	.0000E+00	7	.0000E+00
8	.1000E+01	9	.1000E+01	10	.1000E+01	11	.1000E+01	12	.1000E+01	13	.1000E+01	14	.1000E+01
15	.1000E+01	16	.0000E+00	17	.0000E+00	18	.0000E+00	19	.0000E+00	20	.0000E+00	21	.0000E+00
22	.0000E+00	23	.0000E+00	24	.0000E+00								

DAY OF WEEK = WEDNESDY

1	.0000E+00	2	.0000E+00	3	.0000E+00	4	.0000E+00	5	.0000E+00	6	.0000E+00	7	.0000E+00
8	.1000E+01	9	.1000E+01	10	.1000E+01	11	.1000E+01	12	.1000E+01	13	.1000E+01	14	.1000E+01
15	.1000E+01	16	.0000E+00	17	.0000E+00	18	.0000E+00	19	.0000E+00	20	.0000E+00	21	.0000E+00
22	.0000E+00	23	.0000E+00	24	.0000E+00								

DAY OF WEEK = THURSDAY

1	.0000E+00	2	.0000E+00	3	.0000E+00	4	.0000E+00	5	.0000E+00	6	.0000E+00	7	.0000E+00
8	.1000E+01	9	.1000E+01	10	.1000E+01	11	.1000E+01	12	.1000E+01	13	.1000E+01	14	.1000E+01
15	.1000E+01	16	.0000E+00	17	.0000E+00	18	.0000E+00	19	.0000E+00	20	.0000E+00	21	.0000E+00
22	.0000E+00	23	.0000E+00	24	.0000E+00								

DAY OF WEEK = FRIDAY

1	.0000E+00	2	.0000E+00	3	.0000E+00	4	.0000E+00	5	.0000E+00	6	.0000E+00	7	.0000E+00
8	.1000E+01	9	.1000E+01	10	.1000E+01	11	.1000E+01	12	.1000E+01	13	.1000E+01	14	.1000E+01
15	.1000E+01	16	.0000E+00	17	.0000E+00	18	.0000E+00	19	.0000E+00	20	.0000E+00	21	.0000E+00
22	.0000E+00	23	.0000E+00	24	.0000E+00								

DAY OF WEEK = SATURDAY

1	.0000E+00	2	.0000E+00	3	.0000E+00	4	.0000E+00	5	.0000E+00	6	.0000E+00	7	.0000E+00
8	.0000E+00	9	.0000E+00	10	.0000E+00	11	.0000E+00	12	.0000E+00	13	.0000E+00	14	.0000E+00
15	.0000E+00	16	.0000E+00	17	.0000E+00	18	.0000E+00	19	.0000E+00	20	.0000E+00	21	.0000E+00
22	.0000E+00	23	.0000E+00	24	.0000E+00								

DAY OF WEEK = SUNDAY

1	.0000E+00	2	.0000E+00	3	.0000E+00	4	.0000E+00	5	.0000E+00	6	.0000E+00	7	.0000E+00
8	.0000E+00	9	.0000E+00	10	.0000E+00	11	.0000E+00	12	.0000E+00	13	.0000E+00	14	.0000E+00
15	.0000E+00	16	.0000E+00	17	.0000E+00	18	.0000E+00	19	.0000E+00	20	.0000E+00	21	.0000E+00
22	.0000E+00	23	.0000E+00	24	.0000E+00								

SOURCE ID = L0000272 ; SOURCE TYPE = VOLUME :

HOUR	SCALAR	HOUR	SCALAR	HOUR	SCALAR	HOUR	SCALAR	HOUR	SCALAR	HOUR	SCALAR	HOUR	SCALAR
DAY OF WEEK = MONDAY													
1	.0000E+00	2	.0000E+00	3	.0000E+00	4	.0000E+00	5	.0000E+00	6	.0000E+00	7	.0000E+00
8	.1000E+01	9	.1000E+01	10	.1000E+01	11	.1000E+01	12	.1000E+01	13	.1000E+01	14	.1000E+01
15	.1000E+01	16	.0000E+00	17	.0000E+00	18	.0000E+00	19	.0000E+00	20	.0000E+00	21	.0000E+00
22	.0000E+00	23	.0000E+00	24	.0000E+00								
DAY OF WEEK = TUESDAY													
1	.0000E+00	2	.0000E+00	3	.0000E+00	4	.0000E+00	5	.0000E+00	6	.0000E+00	7	.0000E+00
8	.1000E+01	9	.1000E+01	10	.1000E+01	11	.1000E+01	12	.1000E+01	13	.1000E+01	14	.1000E+01
15	.1000E+01	16	.0000E+00	17	.0000E+00	18	.0000E+00	19	.0000E+00	20	.0000E+00	21	.0000E+00
22	.0000E+00	23	.0000E+00	24	.0000E+00								
DAY OF WEEK = WEDNESDY													
1	.0000E+00	2	.0000E+00	3	.0000E+00	4	.0000E+00	5	.0000E+00	6	.0000E+00	7	.0000E+00
8	.1000E+01	9	.1000E+01	10	.1000E+01	11	.1000E+01	12	.1000E+01	13	.1000E+01	14	.1000E+01
15	.1000E+01	16	.0000E+00	17	.0000E+00	18	.0000E+00	19	.0000E+00	20	.0000E+00	21	.0000E+00
22	.0000E+00	23	.0000E+00	24	.0000E+00								
DAY OF WEEK = THURSDAY													
1	.0000E+00	2	.0000E+00	3	.0000E+00	4	.0000E+00	5	.0000E+00	6	.0000E+00	7	.0000E+00
8	.1000E+01	9	.1000E+01	10	.1000E+01	11	.1000E+01	12	.1000E+01	13	.1000E+01	14	.1000E+01
15	.1000E+01	16	.0000E+00	17	.0000E+00	18	.0000E+00	19	.0000E+00	20	.0000E+00	21	.0000E+00
22	.0000E+00	23	.0000E+00	24	.0000E+00								
DAY OF WEEK = FRIDAY													
1	.0000E+00	2	.0000E+00	3	.0000E+00	4	.0000E+00	5	.0000E+00	6	.0000E+00	7	.0000E+00
8	.1000E+01	9	.1000E+01	10	.1000E+01	11	.1000E+01	12	.1000E+01	13	.1000E+01	14	.1000E+01
15	.1000E+01	16	.0000E+00	17	.0000E+00	18	.0000E+00	19	.0000E+00	20	.0000E+00	21	.0000E+00
22	.0000E+00	23	.0000E+00	24	.0000E+00								
DAY OF WEEK = SATURDAY													
1	.0000E+00	2	.0000E+00	3	.0000E+00	4	.0000E+00	5	.0000E+00	6	.0000E+00	7	.0000E+00
8	.0000E+00	9	.0000E+00	10	.0000E+00	11	.0000E+00	12	.0000E+00	13	.0000E+00	14	.0000E+00
15	.0000E+00	16	.0000E+00	17	.0000E+00	18	.0000E+00	19	.0000E+00	20	.0000E+00	21	.0000E+00
22	.0000E+00	23	.0000E+00	24	.0000E+00								
DAY OF WEEK = SUNDAY													
1	.0000E+00	2	.0000E+00	3	.0000E+00	4	.0000E+00	5	.0000E+00	6	.0000E+00	7	.0000E+00
8	.0000E+00	9	.0000E+00	10	.0000E+00	11	.0000E+00	12	.0000E+00	13	.0000E+00	14	.0000E+00
15	.0000E+00	16	.0000E+00	17	.0000E+00	18	.0000E+00	19	.0000E+00	20	.0000E+00	21	.0000E+00
22	.0000E+00	23	.0000E+00	24	.0000E+00								

(HRDOW7) *

SOURCE ID = L0000273 ; SOURCE TYPE = VOLUME :
HOUR SCALAR HOUR SCALAR HOUR SCALAR HOUR SCALAR HOUR SCALAR HOUR SCALAR HOUR SCALAR HOUR SCALAR

- - - -

SOURCE ID = L0000274 ; SOURCE TYPE = VOLUME :
HOUR SCALAR HOUR SCALAR HOUR SCALAR HOUR SCALAR HOUR SCALAR HOUR SCALAR HOUR SCALAR HOUR SCALAR

DAY OF WEEK = MONDAY

1	.0000E+00	2	.0000E+00	3	.0000E+00	4	.0000E+00	5	.0000E+00	6	.0000E+00	7	.0000E+00	8	.1000E+01
9	.1000E+01	10	.1000E+01	11	.1000E+01	12	.1000E+01	13	.1000E+01	14	.1000E+01	15	.1000E+01	16	.0000E+00
17	.0000E+00	18	.0000E+00	19	.0000E+00	20	.0000E+00	21	.0000E+00	22	.0000E+00	23	.0000E+00	24	.0000E+00

DAY OF WEEK = TUESDAY

1	.0000E+00	2	.0000E+00	3	.0000E+00	4	.0000E+00	5	.0000E+00	6	.0000E+00	7	.0000E+00	8	.1000E+01
9	.1000E+01	10	.1000E+01	11	.1000E+01	12	.1000E+01	13	.1000E+01	14	.1000E+01	15	.1000E+01	16	.0000E+00
17	.0000E+00	18	.0000E+00	19	.0000E+00	20	.0000E+00	21	.0000E+00	22	.0000E+00	23	.0000E+00	24	.0000E+00

DAY OF WEEK = WEDNESDY

1	.0000E+00	2	.0000E+00	3	.0000E+00	4	.0000E+00	5	.0000E+00	6	.0000E+00	7	.0000E+00	8	.1000E+01
9	.1000E+01	10	.1000E+01	11	.1000E+01	12	.1000E+01	13	.1000E+01	14	.1000E+01	15	.1000E+01	16	.0000E+00
17	.0000E+00	18	.0000E+00	19	.0000E+00	20	.0000E+00	21	.0000E+00	22	.0000E+00	23	.0000E+00	24	.0000E+00

DAY OF WEEK = THURSDAY

1	.0000E+00	2	.0000E+00	3	.0000E+00	4	.0000E+00	5	.0000E+00	6	.0000E+00	7	.0000E+00	8	.1000E+01
9	.1000E+01	10	.1000E+01	11	.1000E+01	12	.1000E+01	13	.1000E+01	14	.1000E+01	15	.1000E+01	16	.0000E+00
17	.0000E+00	18	.0000E+00	19	.0000E+00	20	.0000E+00	21	.0000E+00	22	.0000E+00	23	.0000E+00	24	.0000E+00

DAY OF WEEK = FRIDAY

1	.0000E+00	2	.0000E+00	3	.0000E+00	4	.0000E+00	5	.0000E+00	6	.0000E+00	7	.0000E+00	8	.1000E+01
9	.1000E+01	10	.1000E+01	11	.1000E+01	12	.1000E+01	13	.1000E+01	14	.1000E+01	15	.1000E+01	16	.0000E+00
17	.0000E+00	18	.0000E+00	19	.0000E+00	20	.0000E+00	21	.0000E+00	22	.0000E+00	23	.0000E+00	24	.0000E+00

DAY OF WEEK = SATURDAY

1	.0000E+00	2	.0000E+00	3	.0000E+00	4	.0000E+00	5	.0000E+00	6	.0000E+00	7	.0000E+00	8	.0000E+00
9	.0000E+00	10	.0000E+00	11	.0000E+00	12	.0000E+00	13	.0000E+00	14	.0000E+00	15	.0000E+00	16	.0000E+00
17	.0000E+00	18	.0000E+00	19	.0000E+00	20	.0000E+00	21	.0000E+00	22	.0000E+00	23	.0000E+00	24	.0000E+00

DAY OF WEEK = SUNDAY

1	.0000E+00	2	.0000E+00	3	.0000E+00	4	.0000E+00	5	.0000E+00	6	.0000E+00	7	.0000E+00	8	.0000E+00
9	.0000E+00	10	.0000E+00	11	.0000E+00	12	.0000E+00	13	.0000E+00	14	.0000E+00	15	.0000E+00	16	.0000E+00
17	.0000E+00	18	.0000E+00	19	.0000E+00	20	.0000E+00	21	.0000E+00	22	.0000E+00	23	.0000E+00	24	.0000E+00

* SOURCE EMISSION RATE SCALARS WHICH VARY DIURNALLY AND BY DAY OF WEEK (HRDOW7) *

SOURCE ID = L0000275 ; SOURCE TYPE = VOLUME :

HOUR SCALAR HOUR SCALAR HOUR SCALAR HOUR SCALAR HOUR SCALAR HOUR SCALAR HOUR SCALAR HOUR SCALAR

- - - -

HOUR SCALAR HOUR SCALAR HOUR SCALAR HOUR SCALAR HOUR SCALAR HOUR SCALAR HOUR SCALAR HOUR SCALAR
- - - -

SCALAR HOUR SCALAR HOUR SCALAR
- - - -

- - - -

- - - - - - - - - - - - - - - - - -

DAY OF WEEK = MONDAY

1 .0000E+00 2 .0000E+00 3 .0000E+00 4 .0000E+00 5 .0000E+00 6 .0000E+00 7 .0000E+00 8 .1000E+01
9 .1000E+01 10 .1000E+01 11 .1000E+01 12 .1000E+01 13 .1000E+01 14 .1000E+01 15 .1000E+01 16 .0000E+00
17 .0000E+00 18 .0000E+00 19 .0000E+00 20 .0000E+00 21 .0000E+00 22 .0000E+00 23 .0000E+00 24 .0000E+00

DAY OF WEEK = TUESDAY

1 .0000E+00 2 .0000E+00 3 .0000E+00 4 .0000E+00 5 .0000E+00 6 .0000E+00 7 .0000E+00 8 .1000E+01
9 .1000E+01 10 .1000E+01 11 .1000E+01 12 .1000E+01 13 .1000E+01 14 .1000E+01 15 .1000E+01 16 .0000E+00
17 .0000E+00 18 .0000E+00 19 .0000E+00 20 .0000E+00 21 .0000E+00 22 .0000E+00 23 .0000E+00 24 .0000E+00

DAY OF WEEK = WEDNESDY

1 .0000E+00 2 .0000E+00 3 .0000E+00 4 .0000E+00 5 .0000E+00 6 .0000E+00 7 .0000E+00 8 .1000E+01
9 .1000E+01 10 .1000E+01 11 .1000E+01 12 .1000E+01 13 .1000E+01 14 .1000E+01 15 .1000E+01 16 .0000E+00
17 .0000E+00 18 .0000E+00 19 .0000E+00 20 .0000E+00 21 .0000E+00 22 .0000E+00 23 .0000E+00 24 .0000E+00

DAY OF WEEK = THURSDAY

1 .0000E+00 2 .0000E+00 3 .0000E+00 4 .0000E+00 5 .0000E+00 6 .0000E+00 7 .0000E+00 8 .1000E+01
9 .1000E+01 10 .1000E+01 11 .1000E+01 12 .1000E+01 13 .1000E+01 14 .1000E+01 15 .1000E+01 16 .0000E+00
17 .0000E+00 18 .0000E+00 19 .0000E+00 20 .0000E+00 21 .0000E+00 22 .0000E+00 23 .0000E+00 24 .0000E+00

DAY OF WEEK = FRIDAY

1 .0000E+00 2 .0000E+00 3 .0000E+00 4 .0000E+00 5 .0000E+00 6 .0000E+00 7 .0000E+00 8 .1000E+01
9 .1000E+01 10 .1000E+01 11 .1000E+01 12 .1000E+01 13 .1000E+01 14 .1000E+01 15 .1000E+01 16 .0000E+00
17 .0000E+00 18 .0000E+00 19 .0000E+00 20 .0000E+00 21 .0000E+00 22 .0000E+00 23 .0000E+00 24 .0000E+00

DAY OF WEEK = SATURDAY

1 .0000E+00 2 .0000E+00 3 .0000E+00 4 .0000E+00 5 .0000E+00 6 .0000E+00 7 .0000E+00 8 .0000E+00
9 .0000E+00 10 .0000E+00 11 .0000E+00 12 .0000E+00 13 .0000E+00 14 .0000E+00 15 .0000E+00 16 .0000E+00
17 .0000E+00 18 .0000E+00 19 .0000E+00 20 .0000E+00 21 .0000E+00 22 .0000E+00 23 .0000E+00 24 .0000E+00

DAY OF WEEK = SUNDAY

1 .0000E+00 2 .0000E+00 3 .0000E+00 4 .0000E+00 5 .0000E+00 6 .0000E+00 7 .0000E+00 8 .0000E+00
9 .0000E+00 10 .0000E+00 11 .0000E+00 12 .0000E+00 13 .0000E+00 14 .0000E+00 15 .0000E+00 16 .0000E+00
17 .0000E+00 18 .0000E+00 19 .0000E+00 20 .0000E+00 21 .0000E+00 22 .0000E+00 23 .0000E+00 24 .0000E+00

*** MODELOPTs: RegDFAULT CONC ELEV URBAN ADJ_U*

* SOURCE EMISSION RATE SCALARS WHICH VARY DIURNALLY AND BY DAY OF WEEK (HRDOW7) *

SOURCE ID = L0000280 ; SOURCE TYPE = VOLUME :

HOUR SCALAR HOUR SCALAR HOUR SCALAR HOUR SCALAR HOUR SCALAR HOUR SCALAR HOUR SCALAR HOUR SCALAR

- - - - - - - - - - - - - - - - -

DAY OF WEEK = MONDAY

1 .0000E+00 2 .0000E+00 3 .0000E+00 4 .0000E+00 5 .0000E+00 6 .0000E+00 7 .0000E+00 8 .1000E+01
9 .1000E+01 10 .1000E+01 11 .1000E+01 12 .1000E+01 13 .1000E+01 14 .1000E+01 15 .1000E+01 16 .0000E+00
17 .0000E+00 18 .0000E+00 19 .0000E+00 20 .0000E+00 21 .0000E+00 22 .0000E+00 23 .0000E+00 24 .0000E+00

DAY OF WEEK = TUESDAY

1 .0000E+00 2 .0000E+00 3 .0000E+00 4 .0000E+00 5 .0000E+00 6 .0000E+00 7 .0000E+00 8 .1000E+01
9 .1000E+01 10 .1000E+01 11 .1000E+01 12 .1000E+01 13 .1000E+01 14 .1000E+01 15 .1000E+01 16 .0000E+00
17 .0000E+00 18 .0000E+00 19 .0000E+00 20 .0000E+00 21 .0000E+00 22 .0000E+00 23 .0000E+00 24 .0000E+00

DAY OF WEEK = WEDNESDY

1 .0000E+00 2 .0000E+00 3 .0000E+00 4 .0000E+00 5 .0000E+00 6 .0000E+00 7 .0000E+00 8 .1000E+01
9 .1000E+01 10 .1000E+01 11 .1000E+01 12 .1000E+01 13 .1000E+01 14 .1000E+01 15 .1000E+01 16 .0000E+00
17 .0000E+00 18 .0000E+00 19 .0000E+00 20 .0000E+00 21 .0000E+00 22 .0000E+00 23 .0000E+00 24 .0000E+00

DAY OF WEEK = THURSDAY

1 .0000E+00 2 .0000E+00 3 .0000E+00 4 .0000E+00 5 .0000E+00 6 .0000E+00 7 .0000E+00 8 .1000E+01
9 .1000E+01 10 .1000E+01 11 .1000E+01 12 .1000E+01 13 .1000E+01 14 .1000E+01 15 .1000E+01 16 .0000E+00
17 .0000E+00 18 .0000E+00 19 .0000E+00 20 .0000E+00 21 .0000E+00 22 .0000E+00 23 .0000E+00 24 .0000E+00

DAY OF WEEK = FRIDAY

1 .0000E+00 2 .0000E+00 3 .0000E+00 4 .0000E+00 5 .0000E+00 6 .0000E+00 7 .0000E+00 8 .1000E+01
9 .1000E+01 10 .1000E+01 11 .1000E+01 12 .1000E+01 13 .1000E+01 14 .1000E+01 15 .1000E+01 16 .0000E+00
17 .0000E+00 18 .0000E+00 19 .0000E+00 20 .0000E+00 21 .0000E+00 22 .0000E+00 23 .0000E+00 24 .0000E+00

DAY OF WEEK = SATURDAY

1 .0000E+00 2 .0000E+00 3 .0000E+00 4 .0000E+00 5 .0000E+00 6 .0000E+00 7 .0000E+00 8 .0000E+00
9 .0000E+00 10 .0000E+00 11 .0000E+00 12 .0000E+00 13 .0000E+00 14 .0000E+00 15 .0000E+00 16 .0000E+00
17 .0000E+00 18 .0000E+00 19 .0000E+00 20 .0000E+00 21 .0000E+00 22 .0000E+00 23 .0000E+00 24 .0000E+00

DAY OF WEEK = SUNDAY

1 .0000E+00 2 .0000E+00 3 .0000E+00 4 .0000E+00 5 .0000E+00 6 .0000E+00 7 .0000E+00 8 .0000E+00
9 .0000E+00 10 .0000E+00 11 .0000E+00 12 .0000E+00 13 .0000E+00 14 .0000E+00 15 .0000E+00 16 .0000E+00
17 .0000E+00 18 .0000E+00 19 .0000E+00 20 .0000E+00 21 .0000E+00 22 .0000E+00 23 .0000E+00 24 .0000E+00

*** MODELOPTs: RegDFAULT CONC ELEV URBAN ADJ_U*

* SOURCE EMISSION RATE SCALARS WHICH VARY DIURNALLY AND BY DAY OF WEEK (HRDOW7) *

SOURCE ID = L0000281 ; SOURCE TYPE = VOLUME :

HOUR SCALAR HOUR SCALAR HOUR SCALAR HOUR SCALAR HOUR SCALAR HOUR SCALAR HOUR SCALAR HOUR SCALAR

- - - -

```
   1  .0000E+00    2  .0000E+00    3  .0000E+00    4  .0000E+00    5  .0000E+00    6
   .0000E+00    7  .0000E+00    8  .1000E+01
   9  .1000E+01   10  .1000E+01   11  .1000E+01   12  .1000E+01   13  .1000E+01   14
   .1000E+01   15  .1000E+01   16  .0000E+00
  17  .0000E+00   18  .0000E+00   19  .0000E+00   20  .0000E+00   21  .0000E+00   22
   .0000E+00   23  .0000E+00   24  .0000E+00
                                          DAY OF WEEK = TUESDAY
   1  .0000E+00    2  .0000E+00    3  .0000E+00    4  .0000E+00    5  .0000E+00    6
   .0000E+00    7  .0000E+00    8  .1000E+01
   9  .1000E+01   10  .1000E+01   11  .1000E+01   12  .1000E+01   13  .1000E+01   14
   .1000E+01   15  .1000E+01   16  .0000E+00
  17  .0000E+00   18  .0000E+00   19  .0000E+00   20  .0000E+00   21  .0000E+00   22
   .0000E+00   23  .0000E+00   24  .0000E+00
                                          DAY OF WEEK = WEDNESDY
   1  .0000E+00    2  .0000E+00    3  .0000E+00    4  .0000E+00    5  .0000E+00    6
   .0000E+00    7  .0000E+00    8  .1000E+01
   9  .1000E+01   10  .1000E+01   11  .1000E+01   12  .1000E+01   13  .1000E+01   14
   .1000E+01   15  .1000E+01   16  .0000E+00
  17  .0000E+00   18  .0000E+00   19  .0000E+00   20  .0000E+00   21  .0000E+00   22
   .0000E+00   23  .0000E+00   24  .0000E+00
                                          DAY OF WEEK = THURSDAY
   1  .0000E+00    2  .0000E+00    3  .0000E+00    4  .0000E+00    5  .0000E+00    6
   .0000E+00    7  .0000E+00    8  .1000E+01
   9  .1000E+01   10  .1000E+01   11  .1000E+01   12  .1000E+01   13  .1000E+01   14
   .1000E+01   15  .1000E+01   16  .0000E+00
  17  .0000E+00   18  .0000E+00   19  .0000E+00   20  .0000E+00   21  .0000E+00   22
   .0000E+00   23  .0000E+00   24  .0000E+00
                                          DAY OF WEEK = FRIDAY
   1  .0000E+00    2  .0000E+00    3  .0000E+00    4  .0000E+00    5  .0000E+00    6
   .0000E+00    7  .0000E+00    8  .1000E+01
   9  .1000E+01   10  .1000E+01   11  .1000E+01   12  .1000E+01   13  .1000E+01   14
   .1000E+01   15  .1000E+01   16  .0000E+00
  17  .0000E+00   18  .0000E+00   19  .0000E+00   20  .0000E+00   21  .0000E+00   22
   .0000E+00   23  .0000E+00   24  .0000E+00
                                          DAY OF WEEK = SATURDAY
   1  .0000E+00    2  .0000E+00    3  .0000E+00    4  .0000E+00    5  .0000E+00    6
   .0000E+00    7  .0000E+00    8  .0000E+00
   9  .0000E+00   10  .0000E+00   11  .0000E+00   12  .0000E+00   13  .0000E+00   14
   .0000E+00   15  .0000E+00   16  .0000E+00
  17  .0000E+00   18  .0000E+00   19  .0000E+00   20  .0000E+00   21  .0000E+00   22
   .0000E+00   23  .0000E+00   24  .0000E+00
                                          DAY OF WEEK = SUNDAY
   1  .0000E+00    2  .0000E+00    3  .0000E+00    4  .0000E+00    5  .0000E+00    6
   .0000E+00    7  .0000E+00    8  .0000E+00
   9  .0000E+00   10  .0000E+00   11  .0000E+00   12  .0000E+00   13  .0000E+00   14
   .0000E+00   15  .0000E+00   16  .0000E+00
  17  .0000E+00   18  .0000E+00   19  .0000E+00   20  .0000E+00   21  .0000E+00   22
   .0000E+00   23  .0000E+00   24  .0000E+00
FF *** AERMOD - VERSION 21112  ***   *** C:\Lakes\AERMOD View\13445 CONS HRA\13445 CONS
HRA.isc              ***        03/11/24
 *** AERMET - VERSION  16216 ***
 ***                                                                    ***       15:18:57

                      PAGE 310
 *** MODELOPTs:    RegDFAULT  CONC  ELEV  URBAN  ADJ_U*

                   * SOURCE EMISSION RATE SCALARS WHICH VARY DIURNALLY AND BY DAY OF WEEK
                   (HRDOW7) *

 SOURCE ID = L0000282     ; SOURCE TYPE = VOLUME   :
  HOUR   SCALAR   HOUR   SCALAR   HOUR   SCALAR   HOUR   SCALAR   HOUR   SCALAR   HOUR
  SCALAR   HOUR   SCALAR   HOUR   SCALAR
 - - - - - - - - - - - - - - - - - - - - - - - - - - - - - - - - - - - - - - - - - - - -
 - - - - - - - - - - - - - - - - -
                                          DAY OF WEEK = MONDAY
   1  .0000E+00    2  .0000E+00    3  .0000E+00    4  .0000E+00    5  .0000E+00    6
```

.0000E+00 7 .0000E+00 8 .1000E+01
9 .1000E+01 10 .1000E+01 11 .1000E+01 12 .1000E+01 13 .1000E+01 14
.1000E+01 15 .1000E+01 16 .0000E+00
17 .0000E+00 18 .0000E+00 19 .0000E+00 20 .0000E+00 21 .0000E+00 22
.0000E+00 23 .0000E+00 24 .0000E+00

DAY OF WEEK = TUESDAY

1 .0000E+00 2 .0000E+00 3 .0000E+00 4 .0000E+00 5 .0000E+00 6
.0000E+00 7 .0000E+00 8 .1000E+01
9 .1000E+01 10 .1000E+01 11 .1000E+01 12 .1000E+01 13 .1000E+01 14
.1000E+01 15 .1000E+01 16 .0000E+00
17 .0000E+00 18 .0000E+00 19 .0000E+00 20 .0000E+00 21 .0000E+00 22
.0000E+00 23 .0000E+00 24 .0000E+00

DAY OF WEEK = WEDNESDY

1 .0000E+00 2 .0000E+00 3 .0000E+00 4 .0000E+00 5 .0000E+00 6
.0000E+00 7 .0000E+00 8 .1000E+01
9 .1000E+01 10 .1000E+01 11 .1000E+01 12 .1000E+01 13 .1000E+01 14
.1000E+01 15 .1000E+01 16 .0000E+00
17 .0000E+00 18 .0000E+00 19 .0000E+00 20 .0000E+00 21 .0000E+00 22
.0000E+00 23 .0000E+00 24 .0000E+00

DAY OF WEEK = THURSDAY

1 .0000E+00 2 .0000E+00 3 .0000E+00 4 .0000E+00 5 .0000E+00 6
.0000E+00 7 .0000E+00 8 .1000E+01
9 .1000E+01 10 .1000E+01 11 .1000E+01 12 .1000E+01 13 .1000E+01 14
.1000E+01 15 .1000E+01 16 .0000E+00
17 .0000E+00 18 .0000E+00 19 .0000E+00 20 .0000E+00 21 .0000E+00 22
.0000E+00 23 .0000E+00 24 .0000E+00

DAY OF WEEK = FRIDAY

1 .0000E+00 2 .0000E+00 3 .0000E+00 4 .0000E+00 5 .0000E+00 6
.0000E+00 7 .0000E+00 8 .1000E+01
9 .1000E+01 10 .1000E+01 11 .1000E+01 12 .1000E+01 13 .1000E+01 14
.1000E+01 15 .1000E+01 16 .0000E+00
17 .0000E+00 18 .0000E+00 19 .0000E+00 20 .0000E+00 21 .0000E+00 22
.0000E+00 23 .0000E+00 24 .0000E+00

DAY OF WEEK = SATURDAY

1 .0000E+00 2 .0000E+00 3 .0000E+00 4 .0000E+00 5 .0000E+00 6
.0000E+00 7 .0000E+00 8 .0000E+00
9 .0000E+00 10 .0000E+00 11 .0000E+00 12 .0000E+00 13 .0000E+00 14
.0000E+00 15 .0000E+00 16 .0000E+00
17 .0000E+00 18 .0000E+00 19 .0000E+00 20 .0000E+00 21 .0000E+00 22
.0000E+00 23 .0000E+00 24 .0000E+00

DAY OF WEEK = SUNDAY

1 .0000E+00 2 .0000E+00 3 .0000E+00 4 .0000E+00 5 .0000E+00 6
.0000E+00 7 .0000E+00 8 .0000E+00
9 .0000E+00 10 .0000E+00 11 .0000E+00 12 .0000E+00 13 .0000E+00 14
.0000E+00 15 .0000E+00 16 .0000E+00
17 .0000E+00 18 .0000E+00 19 .0000E+00 20 .0000E+00 21 .0000E+00 22
.0000E+00 23 .0000E+00 24 .0000E+00

*** MODELOPTs: RegDFAULT CONC ELEV URBAN ADJ_U*

* SOURCE EMISSION RATE SCALARS WHICH VARY DIURNALLY AND BY DAY OF WEEK (HRDOW7) *

SOURCE ID = L0000283 ; SOURCE TYPE = VOLUME :

HOUR SCALAR HOUR SCALAR HOUR SCALAR HOUR SCALAR HOUR SCALAR HOUR SCALAR HOUR SCALAR

- - - -

```
   9  .1000E+01   10  .1000E+01   11  .1000E+01   12  .1000E+01   13  .1000E+01   14
   .1000E+01   15  .1000E+01   16  .0000E+00
  17  .0000E+00   18  .0000E+00   19  .0000E+00   20  .0000E+00   21  .0000E+00   22
   .0000E+00   23  .0000E+00   24  .0000E+00
                                          DAY OF WEEK = TUESDAY
   1  .0000E+00    2  .0000E+00    3  .0000E+00    4  .0000E+00    5  .0000E+00    6
   .0000E+00    7  .0000E+00    8  .1000E+01
   9  .1000E+01   10  .1000E+01   11  .1000E+01   12  .1000E+01   13  .1000E+01   14
   .1000E+01   15  .1000E+01   16  .0000E+00
  17  .0000E+00   18  .0000E+00   19  .0000E+00   20  .0000E+00   21  .0000E+00   22
   .0000E+00   23  .0000E+00   24  .0000E+00
                                          DAY OF WEEK = WEDNESDY
   1  .0000E+00    2  .0000E+00    3  .0000E+00    4  .0000E+00    5  .0000E+00    6
   .0000E+00    7  .0000E+00    8  .1000E+01
   9  .1000E+01   10  .1000E+01   11  .1000E+01   12  .1000E+01   13  .1000E+01   14
   .1000E+01   15  .1000E+01   16  .0000E+00
  17  .0000E+00   18  .0000E+00   19  .0000E+00   20  .0000E+00   21  .0000E+00   22
   .0000E+00   23  .0000E+00   24  .0000E+00
                                          DAY OF WEEK = THURSDAY
   1  .0000E+00    2  .0000E+00    3  .0000E+00    4  .0000E+00    5  .0000E+00    6
   .0000E+00    7  .0000E+00    8  .1000E+01
   9  .1000E+01   10  .1000E+01   11  .1000E+01   12  .1000E+01   13  .1000E+01   14
   .1000E+01   15  .1000E+01   16  .0000E+00
  17  .0000E+00   18  .0000E+00   19  .0000E+00   20  .0000E+00   21  .0000E+00   22
   .0000E+00   23  .0000E+00   24  .0000E+00
                                          DAY OF WEEK = FRIDAY
   1  .0000E+00    2  .0000E+00    3  .0000E+00    4  .0000E+00    5  .0000E+00    6
   .0000E+00    7  .0000E+00    8  .1000E+01
   9  .1000E+01   10  .1000E+01   11  .1000E+01   12  .1000E+01   13  .1000E+01   14
   .1000E+01   15  .1000E+01   16  .0000E+00
  17  .0000E+00   18  .0000E+00   19  .0000E+00   20  .0000E+00   21  .0000E+00   22
   .0000E+00   23  .0000E+00   24  .0000E+00
                                          DAY OF WEEK = SATURDAY
   1  .0000E+00    2  .0000E+00    3  .0000E+00    4  .0000E+00    5  .0000E+00    6
   .0000E+00    7  .0000E+00    8  .0000E+00
   9  .0000E+00   10  .0000E+00   11  .0000E+00   12  .0000E+00   13  .0000E+00   14
   .0000E+00   15  .0000E+00   16  .0000E+00
  17  .0000E+00   18  .0000E+00   19  .0000E+00   20  .0000E+00   21  .0000E+00   22
   .0000E+00   23  .0000E+00   24  .0000E+00
                                          DAY OF WEEK = SUNDAY
   1  .0000E+00    2  .0000E+00    3  .0000E+00    4  .0000E+00    5  .0000E+00    6
   .0000E+00    7  .0000E+00    8  .0000E+00
   9  .0000E+00   10  .0000E+00   11  .0000E+00   12  .0000E+00   13  .0000E+00   14
   .0000E+00   15  .0000E+00   16  .0000E+00
  17  .0000E+00   18  .0000E+00   19  .0000E+00   20  .0000E+00   21  .0000E+00   22
   .0000E+00   23  .0000E+00   24  .0000E+00
FF *** AERMOD - VERSION 21112  ***   *** C:\Lakes\AERMOD View\13445 CONS HRA\13445 CONS
HRA.isc               ***        03/11/24
 *** AERMET - VERSION  16216 ***
 ***                                                                    ***       15:18:57

                      PAGE 312
 *** MODELOPTs:    RegDFAULT  CONC  ELEV  URBAN  ADJ_U*

                   * SOURCE EMISSION RATE SCALARS WHICH VARY DIURNALLY AND BY DAY OF WEEK
                   (HRDOW7) *

 SOURCE ID = L0000284     ; SOURCE TYPE = VOLUME   :
  HOUR   SCALAR   HOUR   SCALAR   HOUR   SCALAR   HOUR   SCALAR   HOUR   SCALAR   HOUR
  SCALAR   HOUR   SCALAR   HOUR   SCALAR
- - - - - - - - - - - - - - - - - - - - - - - - - - - - - - - - - - - - - - - - - - - - - - - - - - -
 - - - - - - - - - - - - - - - - - -
                                          DAY OF WEEK = MONDAY
   1  .0000E+00    2  .0000E+00    3  .0000E+00    4  .0000E+00    5  .0000E+00    6
   .0000E+00    7  .0000E+00    8  .1000E+01
   9  .1000E+01   10  .1000E+01   11  .1000E+01   12  .1000E+01   13  .1000E+01   14
```

.1000E+01 15 .1000E+01 16 .0000E+00
17 .0000E+00 18 .0000E+00 19 .0000E+00 20 .0000E+00 21 .0000E+00 22
.0000E+00 23 .0000E+00 24 .0000E+00

DAY OF WEEK = TUESDAY

1 .0000E+00 2 .0000E+00 3 .0000E+00 4 .0000E+00 5 .0000E+00 6
.0000E+00 7 .0000E+00 8 .1000E+01
9 .1000E+01 10 .1000E+01 11 .1000E+01 12 .1000E+01 13 .1000E+01 14
.1000E+01 15 .1000E+01 16 .0000E+00
17 .0000E+00 18 .0000E+00 19 .0000E+00 20 .0000E+00 21 .0000E+00 22
.0000E+00 23 .0000E+00 24 .0000E+00

DAY OF WEEK = WEDNESDY

1 .0000E+00 2 .0000E+00 3 .0000E+00 4 .0000E+00 5 .0000E+00 6
.0000E+00 7 .0000E+00 8 .1000E+01
9 .1000E+01 10 .1000E+01 11 .1000E+01 12 .1000E+01 13 .1000E+01 14
.1000E+01 15 .1000E+01 16 .0000E+00
17 .0000E+00 18 .0000E+00 19 .0000E+00 20 .0000E+00 21 .0000E+00 22
.0000E+00 23 .0000E+00 24 .0000E+00

DAY OF WEEK = THURSDAY

1 .0000E+00 2 .0000E+00 3 .0000E+00 4 .0000E+00 5 .0000E+00 6
.0000E+00 7 .0000E+00 8 .1000E+01
9 .1000E+01 10 .1000E+01 11 .1000E+01 12 .1000E+01 13 .1000E+01 14
.1000E+01 15 .1000E+01 16 .0000E+00
17 .0000E+00 18 .0000E+00 19 .0000E+00 20 .0000E+00 21 .0000E+00 22
.0000E+00 23 .0000E+00 24 .0000E+00

DAY OF WEEK = FRIDAY

1 .0000E+00 2 .0000E+00 3 .0000E+00 4 .0000E+00 5 .0000E+00 6
.0000E+00 7 .0000E+00 8 .1000E+01
9 .1000E+01 10 .1000E+01 11 .1000E+01 12 .1000E+01 13 .1000E+01 14
.1000E+01 15 .1000E+01 16 .0000E+00
17 .0000E+00 18 .0000E+00 19 .0000E+00 20 .0000E+00 21 .0000E+00 22
.0000E+00 23 .0000E+00 24 .0000E+00

DAY OF WEEK = SATURDAY

1 .0000E+00 2 .0000E+00 3 .0000E+00 4 .0000E+00 5 .0000E+00 6
.0000E+00 7 .0000E+00 8 .0000E+00
9 .0000E+00 10 .0000E+00 11 .0000E+00 12 .0000E+00 13 .0000E+00 14
.0000E+00 15 .0000E+00 16 .0000E+00
17 .0000E+00 18 .0000E+00 19 .0000E+00 20 .0000E+00 21 .0000E+00 22
.0000E+00 23 .0000E+00 24 .0000E+00

DAY OF WEEK = SUNDAY

1 .0000E+00 2 .0000E+00 3 .0000E+00 4 .0000E+00 5 .0000E+00 6
.0000E+00 7 .0000E+00 8 .0000E+00
9 .0000E+00 10 .0000E+00 11 .0000E+00 12 .0000E+00 13 .0000E+00 14
.0000E+00 15 .0000E+00 16 .0000E+00
17 .0000E+00 18 .0000E+00 19 .0000E+00 20 .0000E+00 21 .0000E+00 22
.0000E+00 23 .0000E+00 24 .0000E+00

*** MODELOPTs: RegDFAULT CONC ELEV URBAN ADJ_U*

* SOURCE EMISSION RATE SCALARS WHICH VARY DIURNALLY AND BY DAY OF WEEK (HRDOW7) *

SOURCE ID = L0000285 ; SOURCE TYPE = VOLUME :
HOUR SCALAR HOUR SCALAR HOUR SCALAR HOUR SCALAR HOUR SCALAR HOUR SCALAR HOUR SCALAR HOUR SCALAR

DAY OF WEEK = MONDAY

1 .0000E+00 2 .0000E+00 3 .0000E+00 4 .0000E+00 5 .0000E+00 6
.0000E+00 7 .0000E+00 8 .1000E+01
9 .1000E+01 10 .1000E+01 11 .1000E+01 12 .1000E+01 13 .1000E+01 14
.1000E+01 15 .1000E+01 16 .0000E+00

* SOURCE EMISSION RATE SCALARS WHICH VARY DIURNALLY AND BY DAY OF WEEK (HRDOW7) *

SOURCE ID = L0000286 ; SOURCE TYPE = VOLUME :

HOUR	SCALAR	HOUR	SCALAR	HOUR	SCALAR	HOUR	SCALAR	HOUR	SCALAR	HOUR	SCALAR	HOUR	SCALAR

DAY OF WEEK = MONDAY

1	.0000E+00	2	.0000E+00	3	.0000E+00	4	.0000E+00	5	.0000E+00	6	.0000E+00	7	.0000E+00
8	.1000E+01	9	.1000E+01	10	.1000E+01	11	.1000E+01	12	.1000E+01	13	.1000E+01	14	.1000E+01
15	.1000E+01	16	.0000E+00	17	.0000E+00	18	.0000E+00	19	.0000E+00	20	.0000E+00	21	.0000E+00
22	.0000E+00	23	.0000E+00	24	.0000E+00								

DAY OF WEEK = TUESDAY

1	.0000E+00	2	.0000E+00	3	.0000E+00	4	.0000E+00	5	.0000E+00	6	.0000E+00	7	.0000E+00
8	.1000E+01	9	.1000E+01	10	.1000E+01	11	.1000E+01	12	.1000E+01	13	.1000E+01	14	.1000E+01
15	.1000E+01	16	.0000E+00	17	.0000E+00	18	.0000E+00	19	.0000E+00	20	.0000E+00	21	.0000E+00
22	.0000E+00	23	.0000E+00	24	.0000E+00								

DAY OF WEEK = WEDNESDY

1	.0000E+00	2	.0000E+00	3	.0000E+00	4	.0000E+00	5	.0000E+00	6	.0000E+00	7	.0000E+00
8	.1000E+01	9	.1000E+01	10	.1000E+01	11	.1000E+01	12	.1000E+01	13	.1000E+01	14	.1000E+01
15	.1000E+01	16	.0000E+00	17	.0000E+00	18	.0000E+00	19	.0000E+00	20	.0000E+00	21	.0000E+00
22	.0000E+00	23	.0000E+00	24	.0000E+00								

DAY OF WEEK = THURSDAY

1	.0000E+00	2	.0000E+00	3	.0000E+00	4	.0000E+00	5	.0000E+00	6	.0000E+00	7	.0000E+00
8	.1000E+01	9	.1000E+01	10	.1000E+01	11	.1000E+01	12	.1000E+01	13	.1000E+01	14	.1000E+01
15	.1000E+01	16	.0000E+00	17	.0000E+00	18	.0000E+00	19	.0000E+00	20	.0000E+00	21	.0000E+00
22	.0000E+00	23	.0000E+00	24	.0000E+00								

DAY OF WEEK = FRIDAY

1	.0000E+00	2	.0000E+00	3	.0000E+00	4	.0000E+00	5	.0000E+00	6	.0000E+00	7	.0000E+00
8	.1000E+01	9	.1000E+01	10	.1000E+01	11	.1000E+01	12	.1000E+01	13	.1000E+01	14	.1000E+01
15	.1000E+01	16	.0000E+00	17	.0000E+00	18	.0000E+00	19	.0000E+00	20	.0000E+00	21	.0000E+00
22	.0000E+00	23	.0000E+00	24	.0000E+00								

DAY OF WEEK = SATURDAY

1	.0000E+00	2	.0000E+00	3	.0000E+00	4	.0000E+00	5	.0000E+00	6	.0000E+00	7	.0000E+00
8	.0000E+00	9	.0000E+00	10	.0000E+00	11	.0000E+00	12	.0000E+00	13	.0000E+00	14	.0000E+00
15	.0000E+00	16	.0000E+00	17	.0000E+00	18	.0000E+00	19	.0000E+00	20	.0000E+00	21	.0000E+00
22	.0000E+00	23	.0000E+00	24	.0000E+00								

DAY OF WEEK = SUNDAY

1	.0000E+00	2	.0000E+00	3	.0000E+00	4	.0000E+00	5	.0000E+00	6	.0000E+00	7	.0000E+00
8	.0000E+00	9	.0000E+00	10	.0000E+00	11	.0000E+00	12	.0000E+00	13	.0000E+00	14	.0000E+00
15	.0000E+00	16	.0000E+00	17	.0000E+00	18	.0000E+00	19	.0000E+00	20	.0000E+00	21	.0000E+00
22	.0000E+00	23	.0000E+00	24	.0000E+00								

.0000E+00 23 .0000E+00 24 .0000E+00

DAY OF WEEK = TUESDAY

1 .0000E+00 2 .0000E+00 3 .0000E+00 4 .0000E+00 5 .0000E+00 6 .0000E+00 7 .0000E+00 8 .1000E+01

9 .1000E+01 10 .1000E+01 11 .1000E+01 12 .1000E+01 13 .1000E+01 14 .1000E+01 15 .1000E+01 16 .0000E+00

17 .0000E+00 18 .0000E+00 19 .0000E+00 20 .0000E+00 21 .0000E+00 22 .0000E+00 23 .0000E+00 24 .0000E+00

DAY OF WEEK = WEDNESDY

1 .0000E+00 2 .0000E+00 3 .0000E+00 4 .0000E+00 5 .0000E+00 6 .0000E+00 7 .0000E+00 8 .1000E+01

9 .1000E+01 10 .1000E+01 11 .1000E+01 12 .1000E+01 13 .1000E+01 14 .1000E+01 15 .1000E+01 16 .0000E+00

17 .0000E+00 18 .0000E+00 19 .0000E+00 20 .0000E+00 21 .0000E+00 22 .0000E+00 23 .0000E+00 24 .0000E+00

DAY OF WEEK = THURSDAY

1 .0000E+00 2 .0000E+00 3 .0000E+00 4 .0000E+00 5 .0000E+00 6 .0000E+00 7 .0000E+00 8 .1000E+01

9 .1000E+01 10 .1000E+01 11 .1000E+01 12 .1000E+01 13 .1000E+01 14 .1000E+01 15 .1000E+01 16 .0000E+00

17 .0000E+00 18 .0000E+00 19 .0000E+00 20 .0000E+00 21 .0000E+00 22 .0000E+00 23 .0000E+00 24 .0000E+00

DAY OF WEEK = FRIDAY

1 .0000E+00 2 .0000E+00 3 .0000E+00 4 .0000E+00 5 .0000E+00 6 .0000E+00 7 .0000E+00 8 .1000E+01

9 .1000E+01 10 .1000E+01 11 .1000E+01 12 .1000E+01 13 .1000E+01 14 .1000E+01 15 .1000E+01 16 .0000E+00

17 .0000E+00 18 .0000E+00 19 .0000E+00 20 .0000E+00 21 .0000E+00 22 .0000E+00 23 .0000E+00 24 .0000E+00

DAY OF WEEK = SATURDAY

1 .0000E+00 2 .0000E+00 3 .0000E+00 4 .0000E+00 5 .0000E+00 6 .0000E+00 7 .0000E+00 8 .0000E+00

9 .0000E+00 10 .0000E+00 11 .0000E+00 12 .0000E+00 13 .0000E+00 14 .0000E+00 15 .0000E+00 16 .0000E+00

17 .0000E+00 18 .0000E+00 19 .0000E+00 20 .0000E+00 21 .0000E+00 22 .0000E+00 23 .0000E+00 24 .0000E+00

DAY OF WEEK = SUNDAY

1 .0000E+00 2 .0000E+00 3 .0000E+00 4 .0000E+00 5 .0000E+00 6 .0000E+00 7 .0000E+00 8 .0000E+00

9 .0000E+00 10 .0000E+00 11 .0000E+00 12 .0000E+00 13 .0000E+00 14 .0000E+00 15 .0000E+00 16 .0000E+00

17 .0000E+00 18 .0000E+00 19 .0000E+00 20 .0000E+00 21 .0000E+00 22 .0000E+00 23 .0000E+00 24 .0000E+00

*** MODELOPTs: RegDFAULT CONC ELEV URBAN ADJ_U*

* SOURCE EMISSION RATE SCALARS WHICH VARY DIURNALLY AND BY DAY OF WEEK (HRDOW7) *

SOURCE ID = L0000287 ; SOURCE TYPE = VOLUME :

HOUR SCALAR HOUR SCALAR HOUR SCALAR HOUR SCALAR HOUR SCALAR HOUR SCALAR HOUR SCALAR HOUR SCALAR

- - - -

DAY OF WEEK = TUESDAY

1 .0000E+00 2 .0000E+00 3 .0000E+00 4 .0000E+00 5 .0000E+00 6 .0000E+00 7 .0000E+00 8 .1000E+01

9 .1000E+01 10 .1000E+01 11 .1000E+01 12 .1000E+01 13 .1000E+01 14 .1000E+01 15 .1000E+01 16 .0000E+00

17 .0000E+00 18 .0000E+00 19 .0000E+00 20 .0000E+00 21 .0000E+00 22 .0000E+00 23 .0000E+00 24 .0000E+00

DAY OF WEEK = WEDNESDY

1 .0000E+00 2 .0000E+00 3 .0000E+00 4 .0000E+00 5 .0000E+00 6 .0000E+00 7 .0000E+00 8 .1000E+01

9 .1000E+01 10 .1000E+01 11 .1000E+01 12 .1000E+01 13 .1000E+01 14 .1000E+01 15 .1000E+01 16 .0000E+00

17 .0000E+00 18 .0000E+00 19 .0000E+00 20 .0000E+00 21 .0000E+00 22 .0000E+00 23 .0000E+00 24 .0000E+00

DAY OF WEEK = THURSDAY

1 .0000E+00 2 .0000E+00 3 .0000E+00 4 .0000E+00 5 .0000E+00 6 .0000E+00 7 .0000E+00 8 .1000E+01

9 .1000E+01 10 .1000E+01 11 .1000E+01 12 .1000E+01 13 .1000E+01 14 .1000E+01 15 .1000E+01 16 .0000E+00

17 .0000E+00 18 .0000E+00 19 .0000E+00 20 .0000E+00 21 .0000E+00 22 .0000E+00 23 .0000E+00 24 .0000E+00

DAY OF WEEK = FRIDAY

1 .0000E+00 2 .0000E+00 3 .0000E+00 4 .0000E+00 5 .0000E+00 6 .0000E+00 7 .0000E+00 8 .1000E+01

9 .1000E+01 10 .1000E+01 11 .1000E+01 12 .1000E+01 13 .1000E+01 14 .1000E+01 15 .1000E+01 16 .0000E+00

17 .0000E+00 18 .0000E+00 19 .0000E+00 20 .0000E+00 21 .0000E+00 22 .0000E+00 23 .0000E+00 24 .0000E+00

DAY OF WEEK = SATURDAY

1 .0000E+00 2 .0000E+00 3 .0000E+00 4 .0000E+00 5 .0000E+00 6 .0000E+00 7 .0000E+00 8 .0000E+00

9 .0000E+00 10 .0000E+00 11 .0000E+00 12 .0000E+00 13 .0000E+00 14 .0000E+00 15 .0000E+00 16 .0000E+00

17 .0000E+00 18 .0000E+00 19 .0000E+00 20 .0000E+00 21 .0000E+00 22 .0000E+00 23 .0000E+00 24 .0000E+00

DAY OF WEEK = SUNDAY

1 .0000E+00 2 .0000E+00 3 .0000E+00 4 .0000E+00 5 .0000E+00 6 .0000E+00 7 .0000E+00 8 .0000E+00

9 .0000E+00 10 .0000E+00 11 .0000E+00 12 .0000E+00 13 .0000E+00 14 .0000E+00 15 .0000E+00 16 .0000E+00

17 .0000E+00 18 .0000E+00 19 .0000E+00 20 .0000E+00 21 .0000E+00 22 .0000E+00 23 .0000E+00 24 .0000E+00

*** MODELOPTs: RegDFAULT CONC ELEV URBAN ADJ_U*

* SOURCE EMISSION RATE SCALARS WHICH VARY DIURNALLY AND BY DAY OF WEEK (HRDOW7) *

SOURCE ID = L0000288 ; SOURCE TYPE = VOLUME :

HOUR SCALAR HOUR SCALAR HOUR SCALAR HOUR SCALAR HOUR SCALAR HOUR SCALAR HOUR SCALAR HOUR SCALAR

DAY OF WEEK = MONDAY

1 .0000E+00 2 .0000E+00 3 .0000E+00 4 .0000E+00 5 .0000E+00 6 .0000E+00 7 .0000E+00 8 .1000E+01

9 .1000E+01 10 .1000E+01 11 .1000E+01 12 .1000E+01 13 .1000E+01 14 .1000E+01 15 .1000E+01 16 .0000E+00

17 .0000E+00 18 .0000E+00 19 .0000E+00 20 .0000E+00 21 .0000E+00 22 .0000E+00 23 .0000E+00 24 .0000E+00

DAY OF WEEK = TUESDAY

1 .0000E+00 2 .0000E+00 3 .0000E+00 4 .0000E+00 5 .0000E+00 6
.0000E+00 7 .0000E+00 8 .1000E+01
9 .1000E+01 10 .1000E+01 11 .1000E+01 12 .1000E+01 13 .1000E+01 14
.1000E+01 15 .1000E+01 16 .0000E+00
17 .0000E+00 18 .0000E+00 19 .0000E+00 20 .0000E+00 21 .0000E+00 22
.0000E+00 23 .0000E+00 24 .0000E+00

DAY OF WEEK = WEDNESDY

1 .0000E+00 2 .0000E+00 3 .0000E+00 4 .0000E+00 5 .0000E+00 6
.0000E+00 7 .0000E+00 8 .1000E+01
9 .1000E+01 10 .1000E+01 11 .1000E+01 12 .1000E+01 13 .1000E+01 14
.1000E+01 15 .1000E+01 16 .0000E+00
17 .0000E+00 18 .0000E+00 19 .0000E+00 20 .0000E+00 21 .0000E+00 22
.0000E+00 23 .0000E+00 24 .0000E+00

DAY OF WEEK = THURSDAY

1 .0000E+00 2 .0000E+00 3 .0000E+00 4 .0000E+00 5 .0000E+00 6
.0000E+00 7 .0000E+00 8 .1000E+01
9 .1000E+01 10 .1000E+01 11 .1000E+01 12 .1000E+01 13 .1000E+01 14
.1000E+01 15 .1000E+01 16 .0000E+00
17 .0000E+00 18 .0000E+00 19 .0000E+00 20 .0000E+00 21 .0000E+00 22
.0000E+00 23 .0000E+00 24 .0000E+00

DAY OF WEEK = FRIDAY

1 .0000E+00 2 .0000E+00 3 .0000E+00 4 .0000E+00 5 .0000E+00 6
.0000E+00 7 .0000E+00 8 .1000E+01
9 .1000E+01 10 .1000E+01 11 .1000E+01 12 .1000E+01 13 .1000E+01 14
.1000E+01 15 .1000E+01 16 .0000E+00
17 .0000E+00 18 .0000E+00 19 .0000E+00 20 .0000E+00 21 .0000E+00 22
.0000E+00 23 .0000E+00 24 .0000E+00

DAY OF WEEK = SATURDAY

1 .0000E+00 2 .0000E+00 3 .0000E+00 4 .0000E+00 5 .0000E+00 6
.0000E+00 7 .0000E+00 8 .0000E+00
9 .0000E+00 10 .0000E+00 11 .0000E+00 12 .0000E+00 13 .0000E+00 14
.0000E+00 15 .0000E+00 16 .0000E+00
17 .0000E+00 18 .0000E+00 19 .0000E+00 20 .0000E+00 21 .0000E+00 22
.0000E+00 23 .0000E+00 24 .0000E+00

DAY OF WEEK = SUNDAY

1 .0000E+00 2 .0000E+00 3 .0000E+00 4 .0000E+00 5 .0000E+00 6
.0000E+00 7 .0000E+00 8 .0000E+00
9 .0000E+00 10 .0000E+00 11 .0000E+00 12 .0000E+00 13 .0000E+00 14
.0000E+00 15 .0000E+00 16 .0000E+00
17 .0000E+00 18 .0000E+00 19 .0000E+00 20 .0000E+00 21 .0000E+00 22
.0000E+00 23 .0000E+00 24 .0000E+00

FF *** AERMOD - VERSION 21112 *** *** C:\Lakes\AERMOD View\13445 CONS HRA\13445 CONS HRA.isc *** 03/11/24
*** AERMET - VERSION 16216 ***
*** *** 15:18:57

PAGE 317

*** MODELOPTs: RegDFAULT CONC ELEV URBAN ADJ_U*

* SOURCE EMISSION RATE SCALARS WHICH VARY DIURNALLY AND BY DAY OF WEEK (HRDOW7) *

SOURCE ID = L0000289 ; SOURCE TYPE = VOLUME :

HOUR	SCALAR	HOUR	SCALAR	HOUR	SCALAR	HOUR	SCALAR	HOUR	SCALAR	HOUR	SCALAR	HOUR	SCALAR

DAY OF WEEK = MONDAY

1 .0000E+00 2 .0000E+00 3 .0000E+00 4 .0000E+00 5 .0000E+00 6
.0000E+00 7 .0000E+00 8 .1000E+01
9 .1000E+01 10 .1000E+01 11 .1000E+01 12 .1000E+01 13 .1000E+01 14
.1000E+01 15 .1000E+01 16 .0000E+00
17 .0000E+00 18 .0000E+00 19 .0000E+00 20 .0000E+00 21 .0000E+00 22
.0000E+00 23 .0000E+00 24 .0000E+00

DAY OF WEEK = TUESDAY

1 .0000E+00 2 .0000E+00 3 .0000E+00 4 .0000E+00 5 .0000E+00 6

.0000E+00 7 .0000E+00 8 .1000E+01
9 .1000E+01 10 .1000E+01 11 .1000E+01 12 .1000E+01 13 .1000E+01 14
.1000E+01 15 .1000E+01 16 .0000E+00
17 .0000E+00 18 .0000E+00 19 .0000E+00 20 .0000E+00 21 .0000E+00 22
.0000E+00 23 .0000E+00 24 .0000E+00

DAY OF WEEK = WEDNESDY

1 .0000E+00 2 .0000E+00 3 .0000E+00 4 .0000E+00 5 .0000E+00 6
.0000E+00 7 .0000E+00 8 .1000E+01
9 .1000E+01 10 .1000E+01 11 .1000E+01 12 .1000E+01 13 .1000E+01 14
.1000E+01 15 .1000E+01 16 .0000E+00
17 .0000E+00 18 .0000E+00 19 .0000E+00 20 .0000E+00 21 .0000E+00 22
.0000E+00 23 .0000E+00 24 .0000E+00

DAY OF WEEK = THURSDAY

1 .0000E+00 2 .0000E+00 3 .0000E+00 4 .0000E+00 5 .0000E+00 6
.0000E+00 7 .0000E+00 8 .1000E+01
9 .1000E+01 10 .1000E+01 11 .1000E+01 12 .1000E+01 13 .1000E+01 14
.1000E+01 15 .1000E+01 16 .0000E+00
17 .0000E+00 18 .0000E+00 19 .0000E+00 20 .0000E+00 21 .0000E+00 22
.0000E+00 23 .0000E+00 24 .0000E+00

DAY OF WEEK = FRIDAY

1 .0000E+00 2 .0000E+00 3 .0000E+00 4 .0000E+00 5 .0000E+00 6
.0000E+00 7 .0000E+00 8 .1000E+01
9 .1000E+01 10 .1000E+01 11 .1000E+01 12 .1000E+01 13 .1000E+01 14
.1000E+01 15 .1000E+01 16 .0000E+00
17 .0000E+00 18 .0000E+00 19 .0000E+00 20 .0000E+00 21 .0000E+00 22
.0000E+00 23 .0000E+00 24 .0000E+00

DAY OF WEEK = SATURDAY

1 .0000E+00 2 .0000E+00 3 .0000E+00 4 .0000E+00 5 .0000E+00 6
.0000E+00 7 .0000E+00 8 .0000E+00
9 .0000E+00 10 .0000E+00 11 .0000E+00 12 .0000E+00 13 .0000E+00 14
.0000E+00 15 .0000E+00 16 .0000E+00
17 .0000E+00 18 .0000E+00 19 .0000E+00 20 .0000E+00 21 .0000E+00 22
.0000E+00 23 .0000E+00 24 .0000E+00

DAY OF WEEK = SUNDAY

1 .0000E+00 2 .0000E+00 3 .0000E+00 4 .0000E+00 5 .0000E+00 6
.0000E+00 7 .0000E+00 8 .0000E+00
9 .0000E+00 10 .0000E+00 11 .0000E+00 12 .0000E+00 13 .0000E+00 14
.0000E+00 15 .0000E+00 16 .0000E+00
17 .0000E+00 18 .0000E+00 19 .0000E+00 20 .0000E+00 21 .0000E+00 22
.0000E+00 23 .0000E+00 24 .0000E+00

*** MODELOPTs: RegDFAULT CONC ELEV URBAN ADJ_U*

* SOURCE EMISSION RATE SCALARS WHICH VARY DIURNALLY AND BY DAY OF WEEK (HRDOW7) *

SOURCE ID = L0000290 ; SOURCE TYPE = VOLUME :

HOUR SCALAR HOUR SCALAR HOUR SCALAR HOUR SCALAR HOUR SCALAR HOUR SCALAR HOUR SCALAR

- - - -

9 .1000E+01 10 .1000E+01 11 .1000E+01 12 .1000E+01 13 .1000E+01 14
.1000E+01 15 .1000E+01 16 .0000E+00
17 .0000E+00 18 .0000E+00 19 .0000E+00 20 .0000E+00 21 .0000E+00 22
.0000E+00 23 .0000E+00 24 .0000E+00

DAY OF WEEK = WEDNESDY

1 .0000E+00 2 .0000E+00 3 .0000E+00 4 .0000E+00 5 .0000E+00 6
.0000E+00 7 .0000E+00 8 .1000E+01
9 .1000E+01 10 .1000E+01 11 .1000E+01 12 .1000E+01 13 .1000E+01 14
.1000E+01 15 .1000E+01 16 .0000E+00
17 .0000E+00 18 .0000E+00 19 .0000E+00 20 .0000E+00 21 .0000E+00 22
.0000E+00 23 .0000E+00 24 .0000E+00

DAY OF WEEK = THURSDAY

1 .0000E+00 2 .0000E+00 3 .0000E+00 4 .0000E+00 5 .0000E+00 6
.0000E+00 7 .0000E+00 8 .1000E+01
9 .1000E+01 10 .1000E+01 11 .1000E+01 12 .1000E+01 13 .1000E+01 14
.1000E+01 15 .1000E+01 16 .0000E+00
17 .0000E+00 18 .0000E+00 19 .0000E+00 20 .0000E+00 21 .0000E+00 22
.0000E+00 23 .0000E+00 24 .0000E+00

DAY OF WEEK = FRIDAY

1 .0000E+00 2 .0000E+00 3 .0000E+00 4 .0000E+00 5 .0000E+00 6
.0000E+00 7 .0000E+00 8 .1000E+01
9 .1000E+01 10 .1000E+01 11 .1000E+01 12 .1000E+01 13 .1000E+01 14
.1000E+01 15 .1000E+01 16 .0000E+00
17 .0000E+00 18 .0000E+00 19 .0000E+00 20 .0000E+00 21 .0000E+00 22
.0000E+00 23 .0000E+00 24 .0000E+00

DAY OF WEEK = SATURDAY

1 .0000E+00 2 .0000E+00 3 .0000E+00 4 .0000E+00 5 .0000E+00 6
.0000E+00 7 .0000E+00 8 .0000E+00
9 .0000E+00 10 .0000E+00 11 .0000E+00 12 .0000E+00 13 .0000E+00 14
.0000E+00 15 .0000E+00 16 .0000E+00
17 .0000E+00 18 .0000E+00 19 .0000E+00 20 .0000E+00 21 .0000E+00 22
.0000E+00 23 .0000E+00 24 .0000E+00

DAY OF WEEK = SUNDAY

1 .0000E+00 2 .0000E+00 3 .0000E+00 4 .0000E+00 5 .0000E+00 6
.0000E+00 7 .0000E+00 8 .0000E+00
9 .0000E+00 10 .0000E+00 11 .0000E+00 12 .0000E+00 13 .0000E+00 14
.0000E+00 15 .0000E+00 16 .0000E+00
17 .0000E+00 18 .0000E+00 19 .0000E+00 20 .0000E+00 21 .0000E+00 22
.0000E+00 23 .0000E+00 24 .0000E+00

*** MODELOPTs: RegDFAULT CONC ELEV URBAN ADJ_U*

* SOURCE EMISSION RATE SCALARS WHICH VARY DIURNALLY AND BY DAY OF WEEK (HRDOW7) *

SOURCE ID = L0000291 ; SOURCE TYPE = VOLUME :

HOUR SCALAR HOUR SCALAR HOUR SCALAR HOUR SCALAR HOUR SCALAR HOUR SCALAR HOUR SCALAR HOUR SCALAR

- - - -

.1000E+01 15 .1000E+01 16 .0000E+00
17 .0000E+00 18 .0000E+00 19 .0000E+00 20 .0000E+00 21 .0000E+00 22
.0000E+00 23 .0000E+00 24 .0000E+00

DAY OF WEEK = WEDNESDY

1 .0000E+00 2 .0000E+00 3 .0000E+00 4 .0000E+00 5 .0000E+00 6
.0000E+00 7 .0000E+00 8 .1000E+01
9 .1000E+01 10 .1000E+01 11 .1000E+01 12 .1000E+01 13 .1000E+01 14
.1000E+01 15 .1000E+01 16 .0000E+00
17 .0000E+00 18 .0000E+00 19 .0000E+00 20 .0000E+00 21 .0000E+00 22
.0000E+00 23 .0000E+00 24 .0000E+00

DAY OF WEEK = THURSDAY

1 .0000E+00 2 .0000E+00 3 .0000E+00 4 .0000E+00 5 .0000E+00 6
.0000E+00 7 .0000E+00 8 .1000E+01
9 .1000E+01 10 .1000E+01 11 .1000E+01 12 .1000E+01 13 .1000E+01 14
.1000E+01 15 .1000E+01 16 .0000E+00
17 .0000E+00 18 .0000E+00 19 .0000E+00 20 .0000E+00 21 .0000E+00 22
.0000E+00 23 .0000E+00 24 .0000E+00

DAY OF WEEK = FRIDAY

1 .0000E+00 2 .0000E+00 3 .0000E+00 4 .0000E+00 5 .0000E+00 6
.0000E+00 7 .0000E+00 8 .1000E+01
9 .1000E+01 10 .1000E+01 11 .1000E+01 12 .1000E+01 13 .1000E+01 14
.1000E+01 15 .1000E+01 16 .0000E+00
17 .0000E+00 18 .0000E+00 19 .0000E+00 20 .0000E+00 21 .0000E+00 22
.0000E+00 23 .0000E+00 24 .0000E+00

DAY OF WEEK = SATURDAY

1 .0000E+00 2 .0000E+00 3 .0000E+00 4 .0000E+00 5 .0000E+00 6
.0000E+00 7 .0000E+00 8 .0000E+00
9 .0000E+00 10 .0000E+00 11 .0000E+00 12 .0000E+00 13 .0000E+00 14
.0000E+00 15 .0000E+00 16 .0000E+00
17 .0000E+00 18 .0000E+00 19 .0000E+00 20 .0000E+00 21 .0000E+00 22
.0000E+00 23 .0000E+00 24 .0000E+00

DAY OF WEEK = SUNDAY

1 .0000E+00 2 .0000E+00 3 .0000E+00 4 .0000E+00 5 .0000E+00 6
.0000E+00 7 .0000E+00 8 .0000E+00
9 .0000E+00 10 .0000E+00 11 .0000E+00 12 .0000E+00 13 .0000E+00 14
.0000E+00 15 .0000E+00 16 .0000E+00
17 .0000E+00 18 .0000E+00 19 .0000E+00 20 .0000E+00 21 .0000E+00 22
.0000E+00 23 .0000E+00 24 .0000E+00

*** MODELOPTs: RegDFAULT CONC ELEV URBAN ADJ_U*

* SOURCE EMISSION RATE SCALARS WHICH VARY DIURNALLY AND BY DAY OF WEEK (HRDOW7) *

SOURCE ID = L0000292 ; SOURCE TYPE = VOLUME :

HOUR SCALAR HOUR SCALAR HOUR SCALAR HOUR SCALAR HOUR SCALAR HOUR SCALAR HOUR SCALAR HOUR SCALAR

- - - -

17 .0000E+00 18 .0000E+00 19 .0000E+00 20 .0000E+00 21 .0000E+00 22
.0000E+00 23 .0000E+00 24 .0000E+00

DAY OF WEEK = WEDNESDY

1 .0000E+00 2 .0000E+00 3 .0000E+00 4 .0000E+00 5 .0000E+00 6
.0000E+00 7 .0000E+00 8 .1000E+01
9 .1000E+01 10 .1000E+01 11 .1000E+01 12 .1000E+01 13 .1000E+01 14
.1000E+01 15 .1000E+01 16 .0000E+00
17 .0000E+00 18 .0000E+00 19 .0000E+00 20 .0000E+00 21 .0000E+00 22
.0000E+00 23 .0000E+00 24 .0000E+00

DAY OF WEEK = THURSDAY

1 .0000E+00 2 .0000E+00 3 .0000E+00 4 .0000E+00 5 .0000E+00 6
.0000E+00 7 .0000E+00 8 .1000E+01
9 .1000E+01 10 .1000E+01 11 .1000E+01 12 .1000E+01 13 .1000E+01 14
.1000E+01 15 .1000E+01 16 .0000E+00
17 .0000E+00 18 .0000E+00 19 .0000E+00 20 .0000E+00 21 .0000E+00 22
.0000E+00 23 .0000E+00 24 .0000E+00

DAY OF WEEK = FRIDAY

1 .0000E+00 2 .0000E+00 3 .0000E+00 4 .0000E+00 5 .0000E+00 6
.0000E+00 7 .0000E+00 8 .1000E+01
9 .1000E+01 10 .1000E+01 11 .1000E+01 12 .1000E+01 13 .1000E+01 14
.1000E+01 15 .1000E+01 16 .0000E+00
17 .0000E+00 18 .0000E+00 19 .0000E+00 20 .0000E+00 21 .0000E+00 22
.0000E+00 23 .0000E+00 24 .0000E+00

DAY OF WEEK = SATURDAY

1 .0000E+00 2 .0000E+00 3 .0000E+00 4 .0000E+00 5 .0000E+00 6
.0000E+00 7 .0000E+00 8 .0000E+00
9 .0000E+00 10 .0000E+00 11 .0000E+00 12 .0000E+00 13 .0000E+00 14
.0000E+00 15 .0000E+00 16 .0000E+00
17 .0000E+00 18 .0000E+00 19 .0000E+00 20 .0000E+00 21 .0000E+00 22
.0000E+00 23 .0000E+00 24 .0000E+00

DAY OF WEEK = SUNDAY

1 .0000E+00 2 .0000E+00 3 .0000E+00 4 .0000E+00 5 .0000E+00 6
.0000E+00 7 .0000E+00 8 .0000E+00
9 .0000E+00 10 .0000E+00 11 .0000E+00 12 .0000E+00 13 .0000E+00 14
.0000E+00 15 .0000E+00 16 .0000E+00
17 .0000E+00 18 .0000E+00 19 .0000E+00 20 .0000E+00 21 .0000E+00 22
.0000E+00 23 .0000E+00 24 .0000E+00

*** MODELOPTs: RegDFAULT CONC ELEV URBAN ADJ_U*

* SOURCE EMISSION RATE SCALARS WHICH VARY DIURNALLY AND BY DAY OF WEEK (HRDOW7) *

SOURCE ID = L0000293 ; SOURCE TYPE = VOLUME :

HOUR SCALAR HOUR SCALAR HOUR SCALAR HOUR SCALAR HOUR SCALAR HOUR SCALAR HOUR SCALAR HOUR SCALAR

- - - -

.0000E+00 23 .0000E+00 24 .0000E+00

DAY OF WEEK = WEDNESDY

1 .0000E+00 2 .0000E+00 3 .0000E+00 4 .0000E+00 5 .0000E+00 6 .0000E+00 7 .0000E+00 8 .1000E+01
9 .1000E+01 10 .1000E+01 11 .1000E+01 12 .1000E+01 13 .1000E+01 14 .1000E+01 15 .1000E+01 16 .0000E+00
17 .0000E+00 18 .0000E+00 19 .0000E+00 20 .0000E+00 21 .0000E+00 22 .0000E+00 23 .0000E+00 24 .0000E+00

DAY OF WEEK = THURSDAY

1 .0000E+00 2 .0000E+00 3 .0000E+00 4 .0000E+00 5 .0000E+00 6 .0000E+00 7 .0000E+00 8 .1000E+01
9 .1000E+01 10 .1000E+01 11 .1000E+01 12 .1000E+01 13 .1000E+01 14 .1000E+01 15 .1000E+01 16 .0000E+00
17 .0000E+00 18 .0000E+00 19 .0000E+00 20 .0000E+00 21 .0000E+00 22 .0000E+00 23 .0000E+00 24 .0000E+00

DAY OF WEEK = FRIDAY

1 .0000E+00 2 .0000E+00 3 .0000E+00 4 .0000E+00 5 .0000E+00 6 .0000E+00 7 .0000E+00 8 .1000E+01
9 .1000E+01 10 .1000E+01 11 .1000E+01 12 .1000E+01 13 .1000E+01 14 .1000E+01 15 .1000E+01 16 .0000E+00
17 .0000E+00 18 .0000E+00 19 .0000E+00 20 .0000E+00 21 .0000E+00 22 .0000E+00 23 .0000E+00 24 .0000E+00

DAY OF WEEK = SATURDAY

1 .0000E+00 2 .0000E+00 3 .0000E+00 4 .0000E+00 5 .0000E+00 6 .0000E+00 7 .0000E+00 8 .0000E+00
9 .0000E+00 10 .0000E+00 11 .0000E+00 12 .0000E+00 13 .0000E+00 14 .0000E+00 15 .0000E+00 16 .0000E+00
17 .0000E+00 18 .0000E+00 19 .0000E+00 20 .0000E+00 21 .0000E+00 22 .0000E+00 23 .0000E+00 24 .0000E+00

DAY OF WEEK = SUNDAY

1 .0000E+00 2 .0000E+00 3 .0000E+00 4 .0000E+00 5 .0000E+00 6 .0000E+00 7 .0000E+00 8 .0000E+00
9 .0000E+00 10 .0000E+00 11 .0000E+00 12 .0000E+00 13 .0000E+00 14 .0000E+00 15 .0000E+00 16 .0000E+00
17 .0000E+00 18 .0000E+00 19 .0000E+00 20 .0000E+00 21 .0000E+00 22 .0000E+00 23 .0000E+00 24 .0000E+00

*** MODELOPTs: RegDFAULT CONC ELEV URBAN ADJ_U*

* SOURCE EMISSION RATE SCALARS WHICH VARY DIURNALLY AND BY DAY OF WEEK (HRDOW7) *

SOURCE ID = L0000294 ; SOURCE TYPE = VOLUME :

HOUR SCALAR HOUR SCALAR HOUR SCALAR HOUR SCALAR HOUR SCALAR HOUR SCALAR HOUR SCALAR

DAY OF WEEK = MONDAY

1 .0000E+00 2 .0000E+00 3 .0000E+00 4 .0000E+00 5 .0000E+00 6 .0000E+00 7 .0000E+00 8 .1000E+01
9 .1000E+01 10 .1000E+01 11 .1000E+01 12 .1000E+01 13 .1000E+01 14 .1000E+01 15 .1000E+01 16 .0000E+00
17 .0000E+00 18 .0000E+00 19 .0000E+00 20 .0000E+00 21 .0000E+00 22 .0000E+00 23 .0000E+00 24 .0000E+00

DAY OF WEEK = TUESDAY

1 .0000E+00 2 .0000E+00 3 .0000E+00 4 .0000E+00 5 .0000E+00 6 .0000E+00 7 .0000E+00 8 .1000E+01
9 .1000E+01 10 .1000E+01 11 .1000E+01 12 .1000E+01 13 .1000E+01 14 .1000E+01 15 .1000E+01 16 .0000E+00
17 .0000E+00 18 .0000E+00 19 .0000E+00 20 .0000E+00 21 .0000E+00 22 .0000E+00 23 .0000E+00 24 .0000E+00

DAY OF WEEK = WEDNESDY

1 .0000E+00 2 .0000E+00 3 .0000E+00 4 .0000E+00 5 .0000E+00 6 .0000E+00 7 .0000E+00 8 .1000E+01
9 .1000E+01 10 .1000E+01 11 .1000E+01 12 .1000E+01 13 .1000E+01 14 .1000E+01 15 .1000E+01 16 .0000E+00
17 .0000E+00 18 .0000E+00 19 .0000E+00 20 .0000E+00 21 .0000E+00 22 .0000E+00 23 .0000E+00 24 .0000E+00

DAY OF WEEK = THURSDAY

1 .0000E+00 2 .0000E+00 3 .0000E+00 4 .0000E+00 5 .0000E+00 6 .0000E+00 7 .0000E+00 8 .1000E+01
9 .1000E+01 10 .1000E+01 11 .1000E+01 12 .1000E+01 13 .1000E+01 14 .1000E+01 15 .1000E+01 16 .0000E+00
17 .0000E+00 18 .0000E+00 19 .0000E+00 20 .0000E+00 21 .0000E+00 22 .0000E+00 23 .0000E+00 24 .0000E+00

DAY OF WEEK = FRIDAY

1 .0000E+00 2 .0000E+00 3 .0000E+00 4 .0000E+00 5 .0000E+00 6 .0000E+00 7 .0000E+00 8 .1000E+01
9 .1000E+01 10 .1000E+01 11 .1000E+01 12 .1000E+01 13 .1000E+01 14 .1000E+01 15 .1000E+01 16 .0000E+00
17 .0000E+00 18 .0000E+00 19 .0000E+00 20 .0000E+00 21 .0000E+00 22 .0000E+00 23 .0000E+00 24 .0000E+00

DAY OF WEEK = SATURDAY

1 .0000E+00 2 .0000E+00 3 .0000E+00 4 .0000E+00 5 .0000E+00 6 .0000E+00 7 .0000E+00 8 .0000E+00
9 .0000E+00 10 .0000E+00 11 .0000E+00 12 .0000E+00 13 .0000E+00 14 .0000E+00 15 .0000E+00 16 .0000E+00
17 .0000E+00 18 .0000E+00 19 .0000E+00 20 .0000E+00 21 .0000E+00 22 .0000E+00 23 .0000E+00 24 .0000E+00

DAY OF WEEK = SUNDAY

1 .0000E+00 2 .0000E+00 3 .0000E+00 4 .0000E+00 5 .0000E+00 6 .0000E+00 7 .0000E+00 8 .0000E+00
9 .0000E+00 10 .0000E+00 11 .0000E+00 12 .0000E+00 13 .0000E+00 14 .0000E+00 15 .0000E+00 16 .0000E+00
17 .0000E+00 18 .0000E+00 19 .0000E+00 20 .0000E+00 21 .0000E+00 22 .0000E+00 23 .0000E+00 24 .0000E+00

*** MODELOPTs: RegDFAULT CONC ELEV URBAN ADJ_U*

* SOURCE EMISSION RATE SCALARS WHICH VARY DIURNALLY AND BY DAY OF WEEK (HRDOW7) *

SOURCE ID = L0000295 ; SOURCE TYPE = VOLUME :

HOUR SCALAR HOUR SCALAR HOUR SCALAR HOUR SCALAR HOUR SCALAR HOUR SCALAR HOUR SCALAR HOUR SCALAR

- - - -

1 .0000E+00 2 .0000E+00 3 .0000E+00 4 .0000E+00 5 .0000E+00 6
.0000E+00 7 .0000E+00 8 .1000E+01
9 .1000E+01 10 .1000E+01 11 .1000E+01 12 .1000E+01 13 .1000E+01 14
.1000E+01 15 .1000E+01 16 .0000E+00
17 .0000E+00 18 .0000E+00 19 .0000E+00 20 .0000E+00 21 .0000E+00 22
.0000E+00 23 .0000E+00 24 .0000E+00

DAY OF WEEK = THURSDAY

1 .0000E+00 2 .0000E+00 3 .0000E+00 4 .0000E+00 5 .0000E+00 6
.0000E+00 7 .0000E+00 8 .1000E+01
9 .1000E+01 10 .1000E+01 11 .1000E+01 12 .1000E+01 13 .1000E+01 14
.1000E+01 15 .1000E+01 16 .0000E+00
17 .0000E+00 18 .0000E+00 19 .0000E+00 20 .0000E+00 21 .0000E+00 22
.0000E+00 23 .0000E+00 24 .0000E+00

DAY OF WEEK = FRIDAY

1 .0000E+00 2 .0000E+00 3 .0000E+00 4 .0000E+00 5 .0000E+00 6
.0000E+00 7 .0000E+00 8 .1000E+01
9 .1000E+01 10 .1000E+01 11 .1000E+01 12 .1000E+01 13 .1000E+01 14
.1000E+01 15 .1000E+01 16 .0000E+00
17 .0000E+00 18 .0000E+00 19 .0000E+00 20 .0000E+00 21 .0000E+00 22
.0000E+00 23 .0000E+00 24 .0000E+00

DAY OF WEEK = SATURDAY

1 .0000E+00 2 .0000E+00 3 .0000E+00 4 .0000E+00 5 .0000E+00 6
.0000E+00 7 .0000E+00 8 .0000E+00
9 .0000E+00 10 .0000E+00 11 .0000E+00 12 .0000E+00 13 .0000E+00 14
.0000E+00 15 .0000E+00 16 .0000E+00
17 .0000E+00 18 .0000E+00 19 .0000E+00 20 .0000E+00 21 .0000E+00 22
.0000E+00 23 .0000E+00 24 .0000E+00

DAY OF WEEK = SUNDAY

1 .0000E+00 2 .0000E+00 3 .0000E+00 4 .0000E+00 5 .0000E+00 6
.0000E+00 7 .0000E+00 8 .0000E+00
9 .0000E+00 10 .0000E+00 11 .0000E+00 12 .0000E+00 13 .0000E+00 14
.0000E+00 15 .0000E+00 16 .0000E+00
17 .0000E+00 18 .0000E+00 19 .0000E+00 20 .0000E+00 21 .0000E+00 22
.0000E+00 23 .0000E+00 24 .0000E+00

*** MODELOPTs: RegDFAULT CONC ELEV URBAN ADJ_U*

* SOURCE EMISSION RATE SCALARS WHICH VARY DIURNALLY AND BY DAY OF WEEK (HRDOW7) *

SOURCE ID = L0000296 ; SOURCE TYPE = VOLUME :

HOUR SCALAR HOUR SCALAR HOUR SCALAR HOUR SCALAR HOUR SCALAR HOUR SCALAR HOUR SCALAR

- - - -

.0000E+00 7 .0000E+00 8 .1000E+01
9 .1000E+01 10 .1000E+01 11 .1000E+01 12 .1000E+01 13 .1000E+01 14
.1000E+01 15 .1000E+01 16 .0000E+00
17 .0000E+00 18 .0000E+00 19 .0000E+00 20 .0000E+00 21 .0000E+00 22
.0000E+00 23 .0000E+00 24 .0000E+00

DAY OF WEEK = THURSDAY

1 .0000E+00 2 .0000E+00 3 .0000E+00 4 .0000E+00 5 .0000E+00 6
.0000E+00 7 .0000E+00 8 .1000E+01
9 .1000E+01 10 .1000E+01 11 .1000E+01 12 .1000E+01 13 .1000E+01 14
.1000E+01 15 .1000E+01 16 .0000E+00
17 .0000E+00 18 .0000E+00 19 .0000E+00 20 .0000E+00 21 .0000E+00 22
.0000E+00 23 .0000E+00 24 .0000E+00

DAY OF WEEK = FRIDAY

1 .0000E+00 2 .0000E+00 3 .0000E+00 4 .0000E+00 5 .0000E+00 6
.0000E+00 7 .0000E+00 8 .1000E+01
9 .1000E+01 10 .1000E+01 11 .1000E+01 12 .1000E+01 13 .1000E+01 14
.1000E+01 15 .1000E+01 16 .0000E+00
17 .0000E+00 18 .0000E+00 19 .0000E+00 20 .0000E+00 21 .0000E+00 22
.0000E+00 23 .0000E+00 24 .0000E+00

DAY OF WEEK = SATURDAY

1 .0000E+00 2 .0000E+00 3 .0000E+00 4 .0000E+00 5 .0000E+00 6
.0000E+00 7 .0000E+00 8 .0000E+00
9 .0000E+00 10 .0000E+00 11 .0000E+00 12 .0000E+00 13 .0000E+00 14
.0000E+00 15 .0000E+00 16 .0000E+00
17 .0000E+00 18 .0000E+00 19 .0000E+00 20 .0000E+00 21 .0000E+00 22
.0000E+00 23 .0000E+00 24 .0000E+00

DAY OF WEEK = SUNDAY

1 .0000E+00 2 .0000E+00 3 .0000E+00 4 .0000E+00 5 .0000E+00 6
.0000E+00 7 .0000E+00 8 .0000E+00
9 .0000E+00 10 .0000E+00 11 .0000E+00 12 .0000E+00 13 .0000E+00 14
.0000E+00 15 .0000E+00 16 .0000E+00
17 .0000E+00 18 .0000E+00 19 .0000E+00 20 .0000E+00 21 .0000E+00 22
.0000E+00 23 .0000E+00 24 .0000E+00

*** MODELOPTs: RegDFAULT CONC ELEV URBAN ADJ_U*

* SOURCE EMISSION RATE SCALARS WHICH VARY DIURNALLY AND BY DAY OF WEEK (HRDOW7) *

SOURCE ID = L0000297 ; SOURCE TYPE = VOLUME :

HOUR SCALAR HOUR SCALAR HOUR SCALAR HOUR SCALAR HOUR SCALAR HOUR SCALAR HOUR SCALAR HOUR SCALAR

- - - -

9 .1000E+01 10 .1000E+01 11 .1000E+01 12 .1000E+01 13 .1000E+01 14
.1000E+01 15 .1000E+01 16 .0000E+00
17 .0000E+00 18 .0000E+00 19 .0000E+00 20 .0000E+00 21 .0000E+00 22
.0000E+00 23 .0000E+00 24 .0000E+00

DAY OF WEEK = THURSDAY

1 .0000E+00 2 .0000E+00 3 .0000E+00 4 .0000E+00 5 .0000E+00 6
.0000E+00 7 .0000E+00 8 .1000E+01
9 .1000E+01 10 .1000E+01 11 .1000E+01 12 .1000E+01 13 .1000E+01 14
.1000E+01 15 .1000E+01 16 .0000E+00
17 .0000E+00 18 .0000E+00 19 .0000E+00 20 .0000E+00 21 .0000E+00 22
.0000E+00 23 .0000E+00 24 .0000E+00

DAY OF WEEK = FRIDAY

1 .0000E+00 2 .0000E+00 3 .0000E+00 4 .0000E+00 5 .0000E+00 6
.0000E+00 7 .0000E+00 8 .1000E+01
9 .1000E+01 10 .1000E+01 11 .1000E+01 12 .1000E+01 13 .1000E+01 14
.1000E+01 15 .1000E+01 16 .0000E+00
17 .0000E+00 18 .0000E+00 19 .0000E+00 20 .0000E+00 21 .0000E+00 22
.0000E+00 23 .0000E+00 24 .0000E+00

DAY OF WEEK = SATURDAY

1 .0000E+00 2 .0000E+00 3 .0000E+00 4 .0000E+00 5 .0000E+00 6
.0000E+00 7 .0000E+00 8 .0000E+00
9 .0000E+00 10 .0000E+00 11 .0000E+00 12 .0000E+00 13 .0000E+00 14
.0000E+00 15 .0000E+00 16 .0000E+00
17 .0000E+00 18 .0000E+00 19 .0000E+00 20 .0000E+00 21 .0000E+00 22
.0000E+00 23 .0000E+00 24 .0000E+00

DAY OF WEEK = SUNDAY

1 .0000E+00 2 .0000E+00 3 .0000E+00 4 .0000E+00 5 .0000E+00 6
.0000E+00 7 .0000E+00 8 .0000E+00
9 .0000E+00 10 .0000E+00 11 .0000E+00 12 .0000E+00 13 .0000E+00 14
.0000E+00 15 .0000E+00 16 .0000E+00
17 .0000E+00 18 .0000E+00 19 .0000E+00 20 .0000E+00 21 .0000E+00 22
.0000E+00 23 .0000E+00 24 .0000E+00

*** MODELOPTs: RegDFAULT CONC ELEV URBAN ADJ_U*

* SOURCE EMISSION RATE SCALARS WHICH VARY DIURNALLY AND BY DAY OF WEEK (HRDOW7) *

SOURCE ID = L0000298 ; SOURCE TYPE = VOLUME :

HOUR SCALAR HOUR SCALAR HOUR SCALAR HOUR SCALAR HOUR SCALAR HOUR SCALAR HOUR SCALAR

- - - -

* SOURCE EMISSION RATE SCALARS WHICH VARY DIURNALLY AND BY DAY OF WEEK (HRDOW7) *

SOURCE ID = L0000299 ; SOURCE TYPE = VOLUME :
HOUR SCALAR HOUR SCALAR HOUR SCALAR HOUR SCALAR HOUR SCALAR HOUR SCALAR HOUR SCALAR

DAY OF WEEK = MONDAY
1 .0000E+00 2 .0000E+00 3 .0000E+00 4 .0000E+00 5 .0000E+00 6
.0000E+00 7 .0000E+00 8 .1000E+01
9 .1000E+01 10 .1000E+01 11 .1000E+01 12 .1000E+01 13 .1000E+01 14
.1000E+01 15 .1000E+01 16 .0000E+00
17 .0000E+00 18 .0000E+00 19 .0000E+00 20 .0000E+00 21 .0000E+00 22
.0000E+00 23 .0000E+00 24 .0000E+00
DAY OF WEEK = TUESDAY
1 .0000E+00 2 .0000E+00 3 .0000E+00 4 .0000E+00 5 .0000E+00 6
.0000E+00 7 .0000E+00 8 .1000E+01
9 .1000E+01 10 .1000E+01 11 .1000E+01 12 .1000E+01 13 .1000E+01 14
.1000E+01 15 .1000E+01 16 .0000E+00
17 .0000E+00 18 .0000E+00 19 .0000E+00 20 .0000E+00 21 .0000E+00 22
.0000E+00 23 .0000E+00 24 .0000E+00
DAY OF WEEK = WEDNESDY
1 .0000E+00 2 .0000E+00 3 .0000E+00 4 .0000E+00 5 .0000E+00 6
.0000E+00 7 .0000E+00 8 .1000E+01
9 .1000E+01 10 .1000E+01 11 .1000E+01 12 .1000E+01 13 .1000E+01 14
.1000E+01 15 .1000E+01 16 .0000E+00

17 .0000E+00 18 .0000E+00 19 .0000E+00 20 .0000E+00 21 .0000E+00 22 .0000E+00 23 .0000E+00 24 .0000E+00

DAY OF WEEK = THURSDAY

1 .0000E+00 2 .0000E+00 3 .0000E+00 4 .0000E+00 5 .0000E+00 6 .0000E+00 7 .0000E+00 8 .1000E+01

9 .1000E+01 10 .1000E+01 11 .1000E+01 12 .1000E+01 13 .1000E+01 14 .1000E+01 15 .1000E+01 16 .0000E+00

17 .0000E+00 18 .0000E+00 19 .0000E+00 20 .0000E+00 21 .0000E+00 22 .0000E+00 23 .0000E+00 24 .0000E+00

DAY OF WEEK = FRIDAY

1 .0000E+00 2 .0000E+00 3 .0000E+00 4 .0000E+00 5 .0000E+00 6 .0000E+00 7 .0000E+00 8 .1000E+01

9 .1000E+01 10 .1000E+01 11 .1000E+01 12 .1000E+01 13 .1000E+01 14 .1000E+01 15 .1000E+01 16 .0000E+00

17 .0000E+00 18 .0000E+00 19 .0000E+00 20 .0000E+00 21 .0000E+00 22 .0000E+00 23 .0000E+00 24 .0000E+00

DAY OF WEEK = SATURDAY

1 .0000E+00 2 .0000E+00 3 .0000E+00 4 .0000E+00 5 .0000E+00 6 .0000E+00 7 .0000E+00 8 .0000E+00

9 .0000E+00 10 .0000E+00 11 .0000E+00 12 .0000E+00 13 .0000E+00 14 .0000E+00 15 .0000E+00 16 .0000E+00

17 .0000E+00 18 .0000E+00 19 .0000E+00 20 .0000E+00 21 .0000E+00 22 .0000E+00 23 .0000E+00 24 .0000E+00

DAY OF WEEK = SUNDAY

1 .0000E+00 2 .0000E+00 3 .0000E+00 4 .0000E+00 5 .0000E+00 6 .0000E+00 7 .0000E+00 8 .0000E+00

9 .0000E+00 10 .0000E+00 11 .0000E+00 12 .0000E+00 13 .0000E+00 14 .0000E+00 15 .0000E+00 16 .0000E+00

17 .0000E+00 18 .0000E+00 19 .0000E+00 20 .0000E+00 21 .0000E+00 22 .0000E+00 23 .0000E+00 24 .0000E+00

*** MODELOPTs: RegDFAULT CONC ELEV URBAN ADJ_U*

* SOURCE EMISSION RATE SCALARS WHICH VARY DIURNALLY AND BY DAY OF WEEK (HRDOW7) *

SOURCE ID = L0000300 ; SOURCE TYPE = VOLUME :

HOUR SCALAR HOUR SCALAR HOUR SCALAR HOUR SCALAR HOUR SCALAR HOUR SCALAR HOUR SCALAR

- - - -

DAY OF WEEK = THURSDAY

1 .0000E+00 2 .0000E+00 3 .0000E+00 4 .0000E+00 5 .0000E+00 6 .0000E+00 7 .0000E+00 8 .1000E+01
9 .1000E+01 10 .1000E+01 11 .1000E+01 12 .1000E+01 13 .1000E+01 14 .1000E+01 15 .1000E+01 16 .0000E+00
17 .0000E+00 18 .0000E+00 19 .0000E+00 20 .0000E+00 21 .0000E+00 22 .0000E+00 23 .0000E+00 24 .0000E+00

DAY OF WEEK = FRIDAY

1 .0000E+00 2 .0000E+00 3 .0000E+00 4 .0000E+00 5 .0000E+00 6 .0000E+00 7 .0000E+00 8 .1000E+01
9 .1000E+01 10 .1000E+01 11 .1000E+01 12 .1000E+01 13 .1000E+01 14 .1000E+01 15 .1000E+01 16 .0000E+00
17 .0000E+00 18 .0000E+00 19 .0000E+00 20 .0000E+00 21 .0000E+00 22 .0000E+00 23 .0000E+00 24 .0000E+00

DAY OF WEEK = SATURDAY

1 .0000E+00 2 .0000E+00 3 .0000E+00 4 .0000E+00 5 .0000E+00 6 .0000E+00 7 .0000E+00 8 .0000E+00
9 .0000E+00 10 .0000E+00 11 .0000E+00 12 .0000E+00 13 .0000E+00 14 .0000E+00 15 .0000E+00 16 .0000E+00
17 .0000E+00 18 .0000E+00 19 .0000E+00 20 .0000E+00 21 .0000E+00 22 .0000E+00 23 .0000E+00 24 .0000E+00

DAY OF WEEK = SUNDAY

1 .0000E+00 2 .0000E+00 3 .0000E+00 4 .0000E+00 5 .0000E+00 6 .0000E+00 7 .0000E+00 8 .0000E+00
9 .0000E+00 10 .0000E+00 11 .0000E+00 12 .0000E+00 13 .0000E+00 14 .0000E+00 15 .0000E+00 16 .0000E+00
17 .0000E+00 18 .0000E+00 19 .0000E+00 20 .0000E+00 21 .0000E+00 22 .0000E+00 23 .0000E+00 24 .0000E+00

*** MODELOPTs: RegDFAULT CONC ELEV URBAN ADJ_U*

* SOURCE EMISSION RATE SCALARS WHICH VARY DIURNALLY AND BY DAY OF WEEK (HRDOW7) *

SOURCE ID = L0000301 ; SOURCE TYPE = VOLUME :

HOUR SCALAR HOUR SCALAR HOUR SCALAR HOUR SCALAR HOUR SCALAR HOUR SCALAR HOUR SCALAR

DAY OF WEEK = MONDAY

1 .0000E+00 2 .0000E+00 3 .0000E+00 4 .0000E+00 5 .0000E+00 6 .0000E+00 7 .0000E+00 8 .1000E+01
9 .1000E+01 10 .1000E+01 11 .1000E+01 12 .1000E+01 13 .1000E+01 14 .1000E+01 15 .1000E+01 16 .0000E+00
17 .0000E+00 18 .0000E+00 19 .0000E+00 20 .0000E+00 21 .0000E+00 22 .0000E+00 23 .0000E+00 24 .0000E+00

DAY OF WEEK = TUESDAY

1 .0000E+00 2 .0000E+00 3 .0000E+00 4 .0000E+00 5 .0000E+00 6 .0000E+00 7 .0000E+00 8 .1000E+01
9 .1000E+01 10 .1000E+01 11 .1000E+01 12 .1000E+01 13 .1000E+01 14 .1000E+01 15 .1000E+01 16 .0000E+00
17 .0000E+00 18 .0000E+00 19 .0000E+00 20 .0000E+00 21 .0000E+00 22 .0000E+00 23 .0000E+00 24 .0000E+00

DAY OF WEEK = WEDNESDY

1 .0000E+00 2 .0000E+00 3 .0000E+00 4 .0000E+00 5 .0000E+00 6 .0000E+00 7 .0000E+00 8 .1000E+01
9 .1000E+01 10 .1000E+01 11 .1000E+01 12 .1000E+01 13 .1000E+01 14 .1000E+01 15 .1000E+01 16 .0000E+00
17 .0000E+00 18 .0000E+00 19 .0000E+00 20 .0000E+00 21 .0000E+00 22 .0000E+00 23 .0000E+00 24 .0000E+00

DAY OF WEEK = THURSDAY

1 .0000E+00 2 .0000E+00 3 .0000E+00 4 .0000E+00 5 .0000E+00 6 .0000E+00 7 .0000E+00 8 .1000E+01
9 .1000E+01 10 .1000E+01 11 .1000E+01 12 .1000E+01 13 .1000E+01 14 .1000E+01 15 .1000E+01 16 .0000E+00
17 .0000E+00 18 .0000E+00 19 .0000E+00 20 .0000E+00 21 .0000E+00 22 .0000E+00 23 .0000E+00 24 .0000E+00

DAY OF WEEK = FRIDAY

1 .0000E+00 2 .0000E+00 3 .0000E+00 4 .0000E+00 5 .0000E+00 6 .0000E+00 7 .0000E+00 8 .1000E+01
9 .1000E+01 10 .1000E+01 11 .1000E+01 12 .1000E+01 13 .1000E+01 14 .1000E+01 15 .1000E+01 16 .0000E+00
17 .0000E+00 18 .0000E+00 19 .0000E+00 20 .0000E+00 21 .0000E+00 22 .0000E+00 23 .0000E+00 24 .0000E+00

DAY OF WEEK = SATURDAY

1 .0000E+00 2 .0000E+00 3 .0000E+00 4 .0000E+00 5 .0000E+00 6 .0000E+00 7 .0000E+00 8 .0000E+00
9 .0000E+00 10 .0000E+00 11 .0000E+00 12 .0000E+00 13 .0000E+00 14 .0000E+00 15 .0000E+00 16 .0000E+00
17 .0000E+00 18 .0000E+00 19 .0000E+00 20 .0000E+00 21 .0000E+00 22 .0000E+00 23 .0000E+00 24 .0000E+00

DAY OF WEEK = SUNDAY

1 .0000E+00 2 .0000E+00 3 .0000E+00 4 .0000E+00 5 .0000E+00 6 .0000E+00 7 .0000E+00 8 .0000E+00
9 .0000E+00 10 .0000E+00 11 .0000E+00 12 .0000E+00 13 .0000E+00 14 .0000E+00 15 .0000E+00 16 .0000E+00
17 .0000E+00 18 .0000E+00 19 .0000E+00 20 .0000E+00 21 .0000E+00 22 .0000E+00 23 .0000E+00 24 .0000E+00

*** MODELOPTs: RegDFAULT CONC ELEV URBAN ADJ_U*

* SOURCE EMISSION RATE SCALARS WHICH VARY DIURNALLY AND BY DAY OF WEEK (HRDOW7) *

SOURCE ID = L0000302 ; SOURCE TYPE = VOLUME :

HOUR SCALAR HOUR SCALAR HOUR SCALAR HOUR SCALAR HOUR SCALAR HOUR SCALAR HOUR SCALAR HOUR SCALAR

DAY OF WEEK = MONDAY

1 .0000E+00 2 .0000E+00 3 .0000E+00 4 .0000E+00 5 .0000E+00 6 .0000E+00 7 .0000E+00 8 .1000E+01
9 .1000E+01 10 .1000E+01 11 .1000E+01 12 .1000E+01 13 .1000E+01 14 .1000E+01 15 .1000E+01 16 .0000E+00
17 .0000E+00 18 .0000E+00 19 .0000E+00 20 .0000E+00 21 .0000E+00 22 .0000E+00 23 .0000E+00 24 .0000E+00

DAY OF WEEK = TUESDAY

1 .0000E+00 2 .0000E+00 3 .0000E+00 4 .0000E+00 5 .0000E+00 6 .0000E+00 7 .0000E+00 8 .1000E+01
9 .1000E+01 10 .1000E+01 11 .1000E+01 12 .1000E+01 13 .1000E+01 14 .1000E+01 15 .1000E+01 16 .0000E+00
17 .0000E+00 18 .0000E+00 19 .0000E+00 20 .0000E+00 21 .0000E+00 22 .0000E+00 23 .0000E+00 24 .0000E+00

DAY OF WEEK = WEDNESDY

1 .0000E+00 2 .0000E+00 3 .0000E+00 4 .0000E+00 5 .0000E+00 6 .0000E+00 7 .0000E+00 8 .1000E+01
9 .1000E+01 10 .1000E+01 11 .1000E+01 12 .1000E+01 13 .1000E+01 14 .1000E+01 15 .1000E+01 16 .0000E+00
17 .0000E+00 18 .0000E+00 19 .0000E+00 20 .0000E+00 21 .0000E+00 22 .0000E+00 23 .0000E+00 24 .0000E+00

DAY OF WEEK = THURSDAY

1 .0000E+00 2 .0000E+00 3 .0000E+00 4 .0000E+00 5 .0000E+00 6
.0000E+00 7 .0000E+00 8 .1000E+01
9 .1000E+01 10 .1000E+01 11 .1000E+01 12 .1000E+01 13 .1000E+01 14
.1000E+01 15 .1000E+01 16 .0000E+00
17 .0000E+00 18 .0000E+00 19 .0000E+00 20 .0000E+00 21 .0000E+00 22
.0000E+00 23 .0000E+00 24 .0000E+00

DAY OF WEEK = FRIDAY

1 .0000E+00 2 .0000E+00 3 .0000E+00 4 .0000E+00 5 .0000E+00 6
.0000E+00 7 .0000E+00 8 .1000E+01
9 .1000E+01 10 .1000E+01 11 .1000E+01 12 .1000E+01 13 .1000E+01 14
.1000E+01 15 .1000E+01 16 .0000E+00
17 .0000E+00 18 .0000E+00 19 .0000E+00 20 .0000E+00 21 .0000E+00 22
.0000E+00 23 .0000E+00 24 .0000E+00

DAY OF WEEK = SATURDAY

1 .0000E+00 2 .0000E+00 3 .0000E+00 4 .0000E+00 5 .0000E+00 6
.0000E+00 7 .0000E+00 8 .0000E+00
9 .0000E+00 10 .0000E+00 11 .0000E+00 12 .0000E+00 13 .0000E+00 14
.0000E+00 15 .0000E+00 16 .0000E+00
17 .0000E+00 18 .0000E+00 19 .0000E+00 20 .0000E+00 21 .0000E+00 22
.0000E+00 23 .0000E+00 24 .0000E+00

DAY OF WEEK = SUNDAY

1 .0000E+00 2 .0000E+00 3 .0000E+00 4 .0000E+00 5 .0000E+00 6
.0000E+00 7 .0000E+00 8 .0000E+00
9 .0000E+00 10 .0000E+00 11 .0000E+00 12 .0000E+00 13 .0000E+00 14
.0000E+00 15 .0000E+00 16 .0000E+00
17 .0000E+00 18 .0000E+00 19 .0000E+00 20 .0000E+00 21 .0000E+00 22
.0000E+00 23 .0000E+00 24 .0000E+00

*** MODELOPTs: RegDFAULT CONC ELEV URBAN ADJ_U*

* SOURCE EMISSION RATE SCALARS WHICH VARY DIURNALLY AND BY DAY OF WEEK (HRDOW7) *

SOURCE ID = L0000303 ; SOURCE TYPE = VOLUME :

HOUR	SCALAR	HOUR	SCALAR	HOUR	SCALAR	HOUR	SCALAR	HOUR	SCALAR	HOUR	SCALAR	HOUR	SCALAR	HOUR	SCALAR

DAY OF WEEK = MONDAY

1 .0000E+00 2 .0000E+00 3 .0000E+00 4 .0000E+00 5 .0000E+00 6
.0000E+00 7 .0000E+00 8 .1000E+01
9 .1000E+01 10 .1000E+01 11 .1000E+01 12 .1000E+01 13 .1000E+01 14
.1000E+01 15 .1000E+01 16 .0000E+00
17 .0000E+00 18 .0000E+00 19 .0000E+00 20 .0000E+00 21 .0000E+00 22
.0000E+00 23 .0000E+00 24 .0000E+00

DAY OF WEEK = TUESDAY

1 .0000E+00 2 .0000E+00 3 .0000E+00 4 .0000E+00 5 .0000E+00 6
.0000E+00 7 .0000E+00 8 .1000E+01
9 .1000E+01 10 .1000E+01 11 .1000E+01 12 .1000E+01 13 .1000E+01 14
.1000E+01 15 .1000E+01 16 .0000E+00
17 .0000E+00 18 .0000E+00 19 .0000E+00 20 .0000E+00 21 .0000E+00 22
.0000E+00 23 .0000E+00 24 .0000E+00

DAY OF WEEK = WEDNESDY

1 .0000E+00 2 .0000E+00 3 .0000E+00 4 .0000E+00 5 .0000E+00 6
.0000E+00 7 .0000E+00 8 .1000E+01
9 .1000E+01 10 .1000E+01 11 .1000E+01 12 .1000E+01 13 .1000E+01 14
.1000E+01 15 .1000E+01 16 .0000E+00
17 .0000E+00 18 .0000E+00 19 .0000E+00 20 .0000E+00 21 .0000E+00 22
.0000E+00 23 .0000E+00 24 .0000E+00

DAY OF WEEK = THURSDAY

1 .0000E+00 2 .0000E+00 3 .0000E+00 4 .0000E+00 5 .0000E+00 6

* SOURCE EMISSION RATE SCALARS WHICH VARY DIURNALLY AND BY DAY OF WEEK (HRDOW7) *

SOURCE ID = L0000304 ; SOURCE TYPE = VOLUME :
HOUR SCALAR HOUR SCALAR HOUR SCALAR HOUR SCALAR HOUR SCALAR HOUR SCALAR HOUR SCALAR

DAY OF WEEK = MONDAY
1 .0000E+00 2 .0000E+00 3 .0000E+00 4 .0000E+00 5 .0000E+00 6
.0000E+00 7 .0000E+00 8 .1000E+01
9 .1000E+01 10 .1000E+01 11 .1000E+01 12 .1000E+01 13 .1000E+01 14
.1000E+01 15 .1000E+01 16 .0000E+00
17 .0000E+00 18 .0000E+00 19 .0000E+00 20 .0000E+00 21 .0000E+00 22
.0000E+00 23 .0000E+00 24 .0000E+00
DAY OF WEEK = TUESDAY
1 .0000E+00 2 .0000E+00 3 .0000E+00 4 .0000E+00 5 .0000E+00 6
.0000E+00 7 .0000E+00 8 .1000E+01
9 .1000E+01 10 .1000E+01 11 .1000E+01 12 .1000E+01 13 .1000E+01 14
.1000E+01 15 .1000E+01 16 .0000E+00
17 .0000E+00 18 .0000E+00 19 .0000E+00 20 .0000E+00 21 .0000E+00 22
.0000E+00 23 .0000E+00 24 .0000E+00
DAY OF WEEK = WEDNESDY
1 .0000E+00 2 .0000E+00 3 .0000E+00 4 .0000E+00 5 .0000E+00 6
.0000E+00 7 .0000E+00 8 .1000E+01
9 .1000E+01 10 .1000E+01 11 .1000E+01 12 .1000E+01 13 .1000E+01 14
.1000E+01 15 .1000E+01 16 .0000E+00
17 .0000E+00 18 .0000E+00 19 .0000E+00 20 .0000E+00 21 .0000E+00 22
.0000E+00 23 .0000E+00 24 .0000E+00
DAY OF WEEK = THURSDAY
1 .0000E+00 2 .0000E+00 3 .0000E+00 4 .0000E+00 5 .0000E+00 6
.0000E+00 7 .0000E+00 8 .1000E+01

```
   9  .1000E+01   10  .1000E+01   11  .1000E+01   12  .1000E+01   13  .1000E+01   14
   .1000E+01   15  .1000E+01   16  .0000E+00
  17  .0000E+00   18  .0000E+00   19  .0000E+00   20  .0000E+00   21  .0000E+00   22
  .0000E+00   23  .0000E+00   24  .0000E+00
                                          DAY OF WEEK = FRIDAY
   1  .0000E+00    2  .0000E+00    3  .0000E+00    4  .0000E+00    5  .0000E+00    6
   .0000E+00    7  .0000E+00    8  .1000E+01
   9  .1000E+01   10  .1000E+01   11  .1000E+01   12  .1000E+01   13  .1000E+01   14
   .1000E+01   15  .1000E+01   16  .0000E+00
  17  .0000E+00   18  .0000E+00   19  .0000E+00   20  .0000E+00   21  .0000E+00   22
  .0000E+00   23  .0000E+00   24  .0000E+00
                                          DAY OF WEEK = SATURDAY
   1  .0000E+00    2  .0000E+00    3  .0000E+00    4  .0000E+00    5  .0000E+00    6
   .0000E+00    7  .0000E+00    8  .0000E+00
   9  .0000E+00   10  .0000E+00   11  .0000E+00   12  .0000E+00   13  .0000E+00   14
   .0000E+00   15  .0000E+00   16  .0000E+00
  17  .0000E+00   18  .0000E+00   19  .0000E+00   20  .0000E+00   21  .0000E+00   22
  .0000E+00   23  .0000E+00   24  .0000E+00
                                          DAY OF WEEK = SUNDAY
   1  .0000E+00    2  .0000E+00    3  .0000E+00    4  .0000E+00    5  .0000E+00    6
   .0000E+00    7  .0000E+00    8  .0000E+00
   9  .0000E+00   10  .0000E+00   11  .0000E+00   12  .0000E+00   13  .0000E+00   14
   .0000E+00   15  .0000E+00   16  .0000E+00
  17  .0000E+00   18  .0000E+00   19  .0000E+00   20  .0000E+00   21  .0000E+00   22
  .0000E+00   23  .0000E+00   24  .0000E+00
FF *** AERMOD - VERSION 21112  ***   *** C:\Lakes\AERMOD View\13445 CONS HRA\13445 CONS
HRA.isc               ***        03/11/24
 *** AERMET - VERSION  16216 ***
 ***                                                                    ***       15:18:57

                     PAGE 333
 *** MODELOPTs:    RegDFAULT  CONC  ELEV  URBAN  ADJ_U*

                   * SOURCE EMISSION RATE SCALARS WHICH VARY DIURNALLY AND BY DAY OF WEEK
                   (HRDOW7) *

 SOURCE ID = L0000305     ; SOURCE TYPE = VOLUME   :
  HOUR   SCALAR   HOUR   SCALAR   HOUR   SCALAR   HOUR   SCALAR   HOUR   SCALAR   HOUR
  SCALAR   HOUR   SCALAR   HOUR   SCALAR
- - - - - - - - - - - - - - - - - - - - - - - - - - - - - - - - - - - - - - - - - - - - - -
 - - - - - - - - - - - - - - - - -
                                          DAY OF WEEK = MONDAY
   1  .0000E+00    2  .0000E+00    3  .0000E+00    4  .0000E+00    5  .0000E+00    6
   .0000E+00    7  .0000E+00    8  .1000E+01
   9  .1000E+01   10  .1000E+01   11  .1000E+01   12  .1000E+01   13  .1000E+01   14
   .1000E+01   15  .1000E+01   16  .0000E+00
  17  .0000E+00   18  .0000E+00   19  .0000E+00   20  .0000E+00   21  .0000E+00   22
  .0000E+00   23  .0000E+00   24  .0000E+00
                                          DAY OF WEEK = TUESDAY
   1  .0000E+00    2  .0000E+00    3  .0000E+00    4  .0000E+00    5  .0000E+00    6
   .0000E+00    7  .0000E+00    8  .1000E+01
   9  .1000E+01   10  .1000E+01   11  .1000E+01   12  .1000E+01   13  .1000E+01   14
   .1000E+01   15  .1000E+01   16  .0000E+00
  17  .0000E+00   18  .0000E+00   19  .0000E+00   20  .0000E+00   21  .0000E+00   22
  .0000E+00   23  .0000E+00   24  .0000E+00
                                          DAY OF WEEK = WEDNESDY
   1  .0000E+00    2  .0000E+00    3  .0000E+00    4  .0000E+00    5  .0000E+00    6
   .0000E+00    7  .0000E+00    8  .1000E+01
   9  .1000E+01   10  .1000E+01   11  .1000E+01   12  .1000E+01   13  .1000E+01   14
   .1000E+01   15  .1000E+01   16  .0000E+00
  17  .0000E+00   18  .0000E+00   19  .0000E+00   20  .0000E+00   21  .0000E+00   22
  .0000E+00   23  .0000E+00   24  .0000E+00
                                          DAY OF WEEK = THURSDAY
   1  .0000E+00    2  .0000E+00    3  .0000E+00    4  .0000E+00    5  .0000E+00    6
   .0000E+00    7  .0000E+00    8  .1000E+01
   9  .1000E+01   10  .1000E+01   11  .1000E+01   12  .1000E+01   13  .1000E+01   14
```

.1000E+01 15 .1000E+01 16 .0000E+00
17 .0000E+00 18 .0000E+00 19 .0000E+00 20 .0000E+00 21 .0000E+00 22
.0000E+00 23 .0000E+00 24 .0000E+00

DAY OF WEEK = FRIDAY

1 .0000E+00 2 .0000E+00 3 .0000E+00 4 .0000E+00 5 .0000E+00 6
.0000E+00 7 .0000E+00 8 .1000E+01
9 .1000E+01 10 .1000E+01 11 .1000E+01 12 .1000E+01 13 .1000E+01 14
.1000E+01 15 .1000E+01 16 .0000E+00
17 .0000E+00 18 .0000E+00 19 .0000E+00 20 .0000E+00 21 .0000E+00 22
.0000E+00 23 .0000E+00 24 .0000E+00

DAY OF WEEK = SATURDAY

1 .0000E+00 2 .0000E+00 3 .0000E+00 4 .0000E+00 5 .0000E+00 6
.0000E+00 7 .0000E+00 8 .0000E+00
9 .0000E+00 10 .0000E+00 11 .0000E+00 12 .0000E+00 13 .0000E+00 14
.0000E+00 15 .0000E+00 16 .0000E+00
17 .0000E+00 18 .0000E+00 19 .0000E+00 20 .0000E+00 21 .0000E+00 22
.0000E+00 23 .0000E+00 24 .0000E+00

DAY OF WEEK = SUNDAY

1 .0000E+00 2 .0000E+00 3 .0000E+00 4 .0000E+00 5 .0000E+00 6
.0000E+00 7 .0000E+00 8 .0000E+00
9 .0000E+00 10 .0000E+00 11 .0000E+00 12 .0000E+00 13 .0000E+00 14
.0000E+00 15 .0000E+00 16 .0000E+00
17 .0000E+00 18 .0000E+00 19 .0000E+00 20 .0000E+00 21 .0000E+00 22
.0000E+00 23 .0000E+00 24 .0000E+00

*** MODELOPTs: RegDFAULT CONC ELEV URBAN ADJ_U*

* SOURCE EMISSION RATE SCALARS WHICH VARY DIURNALLY AND BY DAY OF WEEK (HRDOW7) *

SOURCE ID = L0000306 ; SOURCE TYPE = VOLUME :

HOUR SCALAR HOUR SCALAR HOUR SCALAR HOUR SCALAR HOUR SCALAR HOUR SCALAR HOUR SCALAR HOUR SCALAR

- - - -

17 .0000E+00 18 .0000E+00 19 .0000E+00 20 .0000E+00 21 .0000E+00 22 .0000E+00 23 .0000E+00 24 .0000E+00

DAY OF WEEK = FRIDAY

1 .0000E+00 2 .0000E+00 3 .0000E+00 4 .0000E+00 5 .0000E+00 6 .0000E+00 7 .0000E+00 8 .1000E+01

9 .1000E+01 10 .1000E+01 11 .1000E+01 12 .1000E+01 13 .1000E+01 14 .1000E+01 15 .1000E+01 16 .0000E+00

17 .0000E+00 18 .0000E+00 19 .0000E+00 20 .0000E+00 21 .0000E+00 22 .0000E+00 23 .0000E+00 24 .0000E+00

DAY OF WEEK = SATURDAY

1 .0000E+00 2 .0000E+00 3 .0000E+00 4 .0000E+00 5 .0000E+00 6 .0000E+00 7 .0000E+00 8 .0000E+00

9 .0000E+00 10 .0000E+00 11 .0000E+00 12 .0000E+00 13 .0000E+00 14 .0000E+00 15 .0000E+00 16 .0000E+00

17 .0000E+00 18 .0000E+00 19 .0000E+00 20 .0000E+00 21 .0000E+00 22 .0000E+00 23 .0000E+00 24 .0000E+00

DAY OF WEEK = SUNDAY

1 .0000E+00 2 .0000E+00 3 .0000E+00 4 .0000E+00 5 .0000E+00 6 .0000E+00 7 .0000E+00 8 .0000E+00

9 .0000E+00 10 .0000E+00 11 .0000E+00 12 .0000E+00 13 .0000E+00 14 .0000E+00 15 .0000E+00 16 .0000E+00

17 .0000E+00 18 .0000E+00 19 .0000E+00 20 .0000E+00 21 .0000E+00 22 .0000E+00 23 .0000E+00 24 .0000E+00

*** MODELOPTs: RegDFAULT CONC ELEV URBAN ADJ_U*

* SOURCE EMISSION RATE SCALARS WHICH VARY DIURNALLY AND BY DAY OF WEEK (HRDOW7) *

SOURCE ID = L0000307 ; SOURCE TYPE = VOLUME :

HOUR SCALAR HOUR SCALAR HOUR SCALAR HOUR SCALAR HOUR SCALAR HOUR SCALAR HOUR SCALAR HOUR SCALAR

- - - -

DAY OF WEEK = FRIDAY

1 .0000E+00 2 .0000E+00 3 .0000E+00 4 .0000E+00 5 .0000E+00 6 .0000E+00 7 .0000E+00 8 .1000E+01
9 .1000E+01 10 .1000E+01 11 .1000E+01 12 .1000E+01 13 .1000E+01 14 .1000E+01 15 .1000E+01 16 .0000E+00
17 .0000E+00 18 .0000E+00 19 .0000E+00 20 .0000E+00 21 .0000E+00 22 .0000E+00 23 .0000E+00 24 .0000E+00

DAY OF WEEK = SATURDAY

1 .0000E+00 2 .0000E+00 3 .0000E+00 4 .0000E+00 5 .0000E+00 6 .0000E+00 7 .0000E+00 8 .0000E+00
9 .0000E+00 10 .0000E+00 11 .0000E+00 12 .0000E+00 13 .0000E+00 14 .0000E+00 15 .0000E+00 16 .0000E+00
17 .0000E+00 18 .0000E+00 19 .0000E+00 20 .0000E+00 21 .0000E+00 22 .0000E+00 23 .0000E+00 24 .0000E+00

DAY OF WEEK = SUNDAY

1 .0000E+00 2 .0000E+00 3 .0000E+00 4 .0000E+00 5 .0000E+00 6 .0000E+00 7 .0000E+00 8 .0000E+00
9 .0000E+00 10 .0000E+00 11 .0000E+00 12 .0000E+00 13 .0000E+00 14 .0000E+00 15 .0000E+00 16 .0000E+00
17 .0000E+00 18 .0000E+00 19 .0000E+00 20 .0000E+00 21 .0000E+00 22 .0000E+00 23 .0000E+00 24 .0000E+00

*** MODELOPTs: RegDFAULT CONC ELEV URBAN ADJ_U*

* SOURCE EMISSION RATE SCALARS WHICH VARY DIURNALLY AND BY DAY OF WEEK (HRDOW7) *

SOURCE ID = L0000308 ; SOURCE TYPE = VOLUME :

HOUR SCALAR HOUR SCALAR HOUR SCALAR HOUR SCALAR HOUR SCALAR HOUR SCALAR HOUR SCALAR

DAY OF WEEK = MONDAY

1 .0000E+00 2 .0000E+00 3 .0000E+00 4 .0000E+00 5 .0000E+00 6 .0000E+00 7 .0000E+00 8 .1000E+01
9 .1000E+01 10 .1000E+01 11 .1000E+01 12 .1000E+01 13 .1000E+01 14 .1000E+01 15 .1000E+01 16 .0000E+00
17 .0000E+00 18 .0000E+00 19 .0000E+00 20 .0000E+00 21 .0000E+00 22 .0000E+00 23 .0000E+00 24 .0000E+00

DAY OF WEEK = TUESDAY

1 .0000E+00 2 .0000E+00 3 .0000E+00 4 .0000E+00 5 .0000E+00 6 .0000E+00 7 .0000E+00 8 .1000E+01
9 .1000E+01 10 .1000E+01 11 .1000E+01 12 .1000E+01 13 .1000E+01 14 .1000E+01 15 .1000E+01 16 .0000E+00
17 .0000E+00 18 .0000E+00 19 .0000E+00 20 .0000E+00 21 .0000E+00 22 .0000E+00 23 .0000E+00 24 .0000E+00

DAY OF WEEK = WEDNESDY

1 .0000E+00 2 .0000E+00 3 .0000E+00 4 .0000E+00 5 .0000E+00 6 .0000E+00 7 .0000E+00 8 .1000E+01
9 .1000E+01 10 .1000E+01 11 .1000E+01 12 .1000E+01 13 .1000E+01 14 .1000E+01 15 .1000E+01 16 .0000E+00
17 .0000E+00 18 .0000E+00 19 .0000E+00 20 .0000E+00 21 .0000E+00 22 .0000E+00 23 .0000E+00 24 .0000E+00

DAY OF WEEK = THURSDAY

1 .0000E+00 2 .0000E+00 3 .0000E+00 4 .0000E+00 5 .0000E+00 6 .0000E+00 7 .0000E+00 8 .1000E+01
9 .1000E+01 10 .1000E+01 11 .1000E+01 12 .1000E+01 13 .1000E+01 14 .1000E+01 15 .1000E+01 16 .0000E+00
17 .0000E+00 18 .0000E+00 19 .0000E+00 20 .0000E+00 21 .0000E+00 22 .0000E+00 23 .0000E+00 24 .0000E+00

DAY OF WEEK = FRIDAY
1 .0000E+00 2 .0000E+00 3 .0000E+00 4 .0000E+00 5 .0000E+00 6 .0000E+00 7 .0000E+00 8 .1000E+01
9 .1000E+01 10 .1000E+01 11 .1000E+01 12 .1000E+01 13 .1000E+01 14 .1000E+01 15 .1000E+01 16 .0000E+00
17 .0000E+00 18 .0000E+00 19 .0000E+00 20 .0000E+00 21 .0000E+00 22 .0000E+00 23 .0000E+00 24 .0000E+00

DAY OF WEEK = SATURDAY
1 .0000E+00 2 .0000E+00 3 .0000E+00 4 .0000E+00 5 .0000E+00 6 .0000E+00 7 .0000E+00 8 .0000E+00
9 .0000E+00 10 .0000E+00 11 .0000E+00 12 .0000E+00 13 .0000E+00 14 .0000E+00 15 .0000E+00 16 .0000E+00
17 .0000E+00 18 .0000E+00 19 .0000E+00 20 .0000E+00 21 .0000E+00 22 .0000E+00 23 .0000E+00 24 .0000E+00

DAY OF WEEK = SUNDAY
1 .0000E+00 2 .0000E+00 3 .0000E+00 4 .0000E+00 5 .0000E+00 6 .0000E+00 7 .0000E+00 8 .0000E+00
9 .0000E+00 10 .0000E+00 11 .0000E+00 12 .0000E+00 13 .0000E+00 14 .0000E+00 15 .0000E+00 16 .0000E+00
17 .0000E+00 18 .0000E+00 19 .0000E+00 20 .0000E+00 21 .0000E+00 22 .0000E+00 23 .0000E+00 24 .0000E+00

*** MODELOPTs: RegDFAULT CONC ELEV URBAN ADJ_U*

* SOURCE EMISSION RATE SCALARS WHICH VARY DIURNALLY AND BY DAY OF WEEK (HRDOW7) *

SOURCE ID = L0000309 ; SOURCE TYPE = VOLUME :

HOUR	SCALAR	HOUR	SCALAR	HOUR	SCALAR	HOUR	SCALAR	HOUR	SCALAR	HOUR	SCALAR	HOUR	SCALAR

DAY OF WEEK = MONDAY
1 .0000E+00 2 .0000E+00 3 .0000E+00 4 .0000E+00 5 .0000E+00 6 .0000E+00 7 .0000E+00 8 .1000E+01
9 .1000E+01 10 .1000E+01 11 .1000E+01 12 .1000E+01 13 .1000E+01 14 .1000E+01 15 .1000E+01 16 .0000E+00
17 .0000E+00 18 .0000E+00 19 .0000E+00 20 .0000E+00 21 .0000E+00 22 .0000E+00 23 .0000E+00 24 .0000E+00

DAY OF WEEK = TUESDAY
1 .0000E+00 2 .0000E+00 3 .0000E+00 4 .0000E+00 5 .0000E+00 6 .0000E+00 7 .0000E+00 8 .1000E+01
9 .1000E+01 10 .1000E+01 11 .1000E+01 12 .1000E+01 13 .1000E+01 14 .1000E+01 15 .1000E+01 16 .0000E+00
17 .0000E+00 18 .0000E+00 19 .0000E+00 20 .0000E+00 21 .0000E+00 22 .0000E+00 23 .0000E+00 24 .0000E+00

DAY OF WEEK = WEDNESDY
1 .0000E+00 2 .0000E+00 3 .0000E+00 4 .0000E+00 5 .0000E+00 6 .0000E+00 7 .0000E+00 8 .1000E+01
9 .1000E+01 10 .1000E+01 11 .1000E+01 12 .1000E+01 13 .1000E+01 14 .1000E+01 15 .1000E+01 16 .0000E+00
17 .0000E+00 18 .0000E+00 19 .0000E+00 20 .0000E+00 21 .0000E+00 22 .0000E+00 23 .0000E+00 24 .0000E+00

DAY OF WEEK = THURSDAY
1 .0000E+00 2 .0000E+00 3 .0000E+00 4 .0000E+00 5 .0000E+00 6 .0000E+00 7 .0000E+00 8 .1000E+01
9 .1000E+01 10 .1000E+01 11 .1000E+01 12 .1000E+01 13 .1000E+01 14 .1000E+01 15 .1000E+01 16 .0000E+00
17 .0000E+00 18 .0000E+00 19 .0000E+00 20 .0000E+00 21 .0000E+00 22 .0000E+00 23 .0000E+00 24 .0000E+00

DAY OF WEEK = FRIDAY

* SOURCE EMISSION RATE SCALARS WHICH VARY DIURNALLY AND BY DAY OF WEEK (HRDOW7) *

SOURCE ID = L0000310 ; SOURCE TYPE = VOLUME :

HOUR	SCALAR	HOUR	SCALAR	HOUR	SCALAR	HOUR	SCALAR	HOUR	SCALAR	HOUR	SCALAR	HOUR	SCALAR

DAY OF WEEK = MONDAY

1	.0000E+00	2	.0000E+00	3	.0000E+00	4	.0000E+00	5	.0000E+00	6	.0000E+00	7	.0000E+00
8	.1000E+01	9	.1000E+01	10	.1000E+01	11	.1000E+01	12	.1000E+01	13	.1000E+01	14	.1000E+01
15	.1000E+01	16	.0000E+00	17	.0000E+00	18	.0000E+00	19	.0000E+00	20	.0000E+00	21	.0000E+00
22	.0000E+00	23	.0000E+00	24	.0000E+00								

DAY OF WEEK = TUESDAY

1	.0000E+00	2	.0000E+00	3	.0000E+00	4	.0000E+00	5	.0000E+00	6	.0000E+00	7	.0000E+00
8	.1000E+01	9	.1000E+01	10	.1000E+01	11	.1000E+01	12	.1000E+01	13	.1000E+01	14	.1000E+01
15	.1000E+01	16	.0000E+00	17	.0000E+00	18	.0000E+00	19	.0000E+00	20	.0000E+00	21	.0000E+00
22	.0000E+00	23	.0000E+00	24	.0000E+00								

DAY OF WEEK = WEDNESDY

1	.0000E+00	2	.0000E+00	3	.0000E+00	4	.0000E+00	5	.0000E+00	6	.0000E+00	7	.0000E+00
8	.1000E+01	9	.1000E+01	10	.1000E+01	11	.1000E+01	12	.1000E+01	13	.1000E+01	14	.1000E+01
15	.1000E+01	16	.0000E+00	17	.0000E+00	18	.0000E+00	19	.0000E+00	20	.0000E+00	21	.0000E+00
22	.0000E+00	23	.0000E+00	24	.0000E+00								

DAY OF WEEK = THURSDAY

1	.0000E+00	2	.0000E+00	3	.0000E+00	4	.0000E+00	5	.0000E+00	6	.0000E+00	7	.0000E+00
8	.1000E+01	9	.1000E+01	10	.1000E+01	11	.1000E+01	12	.1000E+01	13	.1000E+01	14	.1000E+01
15	.1000E+01	16	.0000E+00	17	.0000E+00	18	.0000E+00	19	.0000E+00	20	.0000E+00	21	.0000E+00
22	.0000E+00	23	.0000E+00	24	.0000E+00								

DAY OF WEEK = FRIDAY

1	.0000E+00	2	.0000E+00	3	.0000E+00	4	.0000E+00	5	.0000E+00	6	.0000E+00	7	.0000E+00

.0000E+00 7 .0000E+00 8 .1000E+01
9 .1000E+01 10 .1000E+01 11 .1000E+01 12 .1000E+01 13 .1000E+01 14
.1000E+01 15 .1000E+01 16 .0000E+00
17 .0000E+00 18 .0000E+00 19 .0000E+00 20 .0000E+00 21 .0000E+00 22
.0000E+00 23 .0000E+00 24 .0000E+00

DAY OF WEEK = SATURDAY

1 .0000E+00 2 .0000E+00 3 .0000E+00 4 .0000E+00 5 .0000E+00 6
.0000E+00 7 .0000E+00 8 .0000E+00
9 .0000E+00 10 .0000E+00 11 .0000E+00 12 .0000E+00 13 .0000E+00 14
.0000E+00 15 .0000E+00 16 .0000E+00
17 .0000E+00 18 .0000E+00 19 .0000E+00 20 .0000E+00 21 .0000E+00 22
.0000E+00 23 .0000E+00 24 .0000E+00

DAY OF WEEK = SUNDAY

1 .0000E+00 2 .0000E+00 3 .0000E+00 4 .0000E+00 5 .0000E+00 6
.0000E+00 7 .0000E+00 8 .0000E+00
9 .0000E+00 10 .0000E+00 11 .0000E+00 12 .0000E+00 13 .0000E+00 14
.0000E+00 15 .0000E+00 16 .0000E+00
17 .0000E+00 18 .0000E+00 19 .0000E+00 20 .0000E+00 21 .0000E+00 22
.0000E+00 23 .0000E+00 24 .0000E+00

*** MODELOPTs: RegDFAULT CONC ELEV URBAN ADJ_U*

* SOURCE EMISSION RATE SCALARS WHICH VARY DIURNALLY AND BY DAY OF WEEK (HRDOW7) *

SOURCE ID = L0000311 ; SOURCE TYPE = VOLUME :

HOUR	SCALAR	HOUR	SCALAR	HOUR	SCALAR	HOUR	SCALAR	HOUR	SCALAR	HOUR	SCALAR	HOUR	SCALAR

DAY OF WEEK = MONDAY

1 .0000E+00 2 .0000E+00 3 .0000E+00 4 .0000E+00 5 .0000E+00 6
.0000E+00 7 .0000E+00 8 .1000E+01
9 .1000E+01 10 .1000E+01 11 .1000E+01 12 .1000E+01 13 .1000E+01 14
.1000E+01 15 .1000E+01 16 .0000E+00
17 .0000E+00 18 .0000E+00 19 .0000E+00 20 .0000E+00 21 .0000E+00 22
.0000E+00 23 .0000E+00 24 .0000E+00

DAY OF WEEK = TUESDAY

1 .0000E+00 2 .0000E+00 3 .0000E+00 4 .0000E+00 5 .0000E+00 6
.0000E+00 7 .0000E+00 8 .1000E+01
9 .1000E+01 10 .1000E+01 11 .1000E+01 12 .1000E+01 13 .1000E+01 14
.1000E+01 15 .1000E+01 16 .0000E+00
17 .0000E+00 18 .0000E+00 19 .0000E+00 20 .0000E+00 21 .0000E+00 22
.0000E+00 23 .0000E+00 24 .0000E+00

DAY OF WEEK = WEDNESDY

1 .0000E+00 2 .0000E+00 3 .0000E+00 4 .0000E+00 5 .0000E+00 6
.0000E+00 7 .0000E+00 8 .1000E+01
9 .1000E+01 10 .1000E+01 11 .1000E+01 12 .1000E+01 13 .1000E+01 14
.1000E+01 15 .1000E+01 16 .0000E+00
17 .0000E+00 18 .0000E+00 19 .0000E+00 20 .0000E+00 21 .0000E+00 22
.0000E+00 23 .0000E+00 24 .0000E+00

DAY OF WEEK = THURSDAY

1 .0000E+00 2 .0000E+00 3 .0000E+00 4 .0000E+00 5 .0000E+00 6
.0000E+00 7 .0000E+00 8 .1000E+01
9 .1000E+01 10 .1000E+01 11 .1000E+01 12 .1000E+01 13 .1000E+01 14
.1000E+01 15 .1000E+01 16 .0000E+00
17 .0000E+00 18 .0000E+00 19 .0000E+00 20 .0000E+00 21 .0000E+00 22
.0000E+00 23 .0000E+00 24 .0000E+00

DAY OF WEEK = FRIDAY

1 .0000E+00 2 .0000E+00 3 .0000E+00 4 .0000E+00 5 .0000E+00 6
.0000E+00 7 .0000E+00 8 .1000E+01

* SOURCE EMISSION RATE SCALARS WHICH VARY DIURNALLY AND BY DAY OF WEEK (HRDOW7) *

SOURCE ID = L0000312 ; SOURCE TYPE = VOLUME :

HOUR	SCALAR	HOUR	SCALAR	HOUR	SCALAR	HOUR	SCALAR	HOUR	SCALAR	HOUR	SCALAR	HOUR	SCALAR

DAY OF WEEK = MONDAY

1	.0000E+00	2	.0000E+00	3	.0000E+00	4	.0000E+00	5	.0000E+00	6	.0000E+00	7	.0000E+00
8	.1000E+01	9	.1000E+01	10	.1000E+01	11	.1000E+01	12	.1000E+01	13	.1000E+01	14	.1000E+01
15	.1000E+01	16	.0000E+00	17	.0000E+00	18	.0000E+00	19	.0000E+00	20	.0000E+00	21	.0000E+00
22	.0000E+00	23	.0000E+00	24	.0000E+00								

DAY OF WEEK = TUESDAY

1	.0000E+00	2	.0000E+00	3	.0000E+00	4	.0000E+00	5	.0000E+00	6	.0000E+00	7	.0000E+00
8	.1000E+01	9	.1000E+01	10	.1000E+01	11	.1000E+01	12	.1000E+01	13	.1000E+01	14	.1000E+01
15	.1000E+01	16	.0000E+00	17	.0000E+00	18	.0000E+00	19	.0000E+00	20	.0000E+00	21	.0000E+00
22	.0000E+00	23	.0000E+00	24	.0000E+00								

DAY OF WEEK = WEDNESDY

1	.0000E+00	2	.0000E+00	3	.0000E+00	4	.0000E+00	5	.0000E+00	6	.0000E+00	7	.0000E+00
8	.1000E+01	9	.1000E+01	10	.1000E+01	11	.1000E+01	12	.1000E+01	13	.1000E+01	14	.1000E+01
15	.1000E+01	16	.0000E+00	17	.0000E+00	18	.0000E+00	19	.0000E+00	20	.0000E+00	21	.0000E+00
22	.0000E+00	23	.0000E+00	24	.0000E+00								

DAY OF WEEK = THURSDAY

1	.0000E+00	2	.0000E+00	3	.0000E+00	4	.0000E+00	5	.0000E+00	6	.0000E+00	7	.0000E+00
8	.1000E+01	9	.1000E+01	10	.1000E+01	11	.1000E+01	12	.1000E+01	13	.1000E+01	14	.1000E+01
15	.1000E+01	16	.0000E+00	17	.0000E+00	18	.0000E+00	19	.0000E+00	20	.0000E+00	21	.0000E+00
22	.0000E+00	23	.0000E+00	24	.0000E+00								

DAY OF WEEK = FRIDAY

1	.0000E+00	2	.0000E+00	3	.0000E+00	4	.0000E+00	5	.0000E+00	6	.0000E+00	7	.0000E+00
8	.1000E+01	9	.1000E+01	10	.1000E+01	11	.1000E+01	12	.1000E+01	13	.1000E+01	14	.1000E+01

DAY OF WEEK = SATURDAY

1	.0000E+00	2	.0000E+00	3	.0000E+00	4	.0000E+00	5	.0000E+00	6	.0000E+00	7	.0000E+00
8	.0000E+00	9	.0000E+00	10	.0000E+00	11	.0000E+00	12	.0000E+00	13	.0000E+00	14	.0000E+00
15	.0000E+00	16	.0000E+00	17	.0000E+00	18	.0000E+00	19	.0000E+00	20	.0000E+00	21	.0000E+00
22	.0000E+00	23	.0000E+00	24	.0000E+00								

DAY OF WEEK = SUNDAY

1	.0000E+00	2	.0000E+00	3	.0000E+00	4	.0000E+00	5	.0000E+00	6	.0000E+00	7	.0000E+00
8	.0000E+00	9	.0000E+00	10	.0000E+00	11	.0000E+00	12	.0000E+00	13	.0000E+00	14	.0000E+00
15	.0000E+00	16	.0000E+00	17	.0000E+00	18	.0000E+00	19	.0000E+00	20	.0000E+00	21	.0000E+00
22	.0000E+00	23	.0000E+00	24	.0000E+00								

.1000E+01 15 .1000E+01 16 .0000E+00
17 .0000E+00 18 .0000E+00 19 .0000E+00 20 .0000E+00 21 .0000E+00 22
.0000E+00 23 .0000E+00 24 .0000E+00

DAY OF WEEK = SATURDAY

1 .0000E+00 2 .0000E+00 3 .0000E+00 4 .0000E+00 5 .0000E+00 6
.0000E+00 7 .0000E+00 8 .0000E+00
9 .0000E+00 10 .0000E+00 11 .0000E+00 12 .0000E+00 13 .0000E+00 14
.0000E+00 15 .0000E+00 16 .0000E+00
17 .0000E+00 18 .0000E+00 19 .0000E+00 20 .0000E+00 21 .0000E+00 22
.0000E+00 23 .0000E+00 24 .0000E+00

DAY OF WEEK = SUNDAY

1 .0000E+00 2 .0000E+00 3 .0000E+00 4 .0000E+00 5 .0000E+00 6
.0000E+00 7 .0000E+00 8 .0000E+00
9 .0000E+00 10 .0000E+00 11 .0000E+00 12 .0000E+00 13 .0000E+00 14
.0000E+00 15 .0000E+00 16 .0000E+00
17 .0000E+00 18 .0000E+00 19 .0000E+00 20 .0000E+00 21 .0000E+00 22
.0000E+00 23 .0000E+00 24 .0000E+00

*** MODELOPTs: RegDFAULT CONC ELEV URBAN ADJ_U*

* SOURCE EMISSION RATE SCALARS WHICH VARY DIURNALLY AND BY DAY OF WEEK (HRDOW7) *

SOURCE ID = L0000313 ; SOURCE TYPE = VOLUME :

HOUR	SCALAR	HOUR	SCALAR	HOUR	SCALAR	HOUR	SCALAR	HOUR	SCALAR	HOUR	SCALAR	HOUR	SCALAR

DAY OF WEEK = MONDAY

1 .0000E+00 2 .0000E+00 3 .0000E+00 4 .0000E+00 5 .0000E+00 6
.0000E+00 7 .0000E+00 8 .1000E+01
9 .1000E+01 10 .1000E+01 11 .1000E+01 12 .1000E+01 13 .1000E+01 14
.1000E+01 15 .1000E+01 16 .0000E+00
17 .0000E+00 18 .0000E+00 19 .0000E+00 20 .0000E+00 21 .0000E+00 22
.0000E+00 23 .0000E+00 24 .0000E+00

DAY OF WEEK = TUESDAY

1 .0000E+00 2 .0000E+00 3 .0000E+00 4 .0000E+00 5 .0000E+00 6
.0000E+00 7 .0000E+00 8 .1000E+01
9 .1000E+01 10 .1000E+01 11 .1000E+01 12 .1000E+01 13 .1000E+01 14
.1000E+01 15 .1000E+01 16 .0000E+00
17 .0000E+00 18 .0000E+00 19 .0000E+00 20 .0000E+00 21 .0000E+00 22
.0000E+00 23 .0000E+00 24 .0000E+00

DAY OF WEEK = WEDNESDY

1 .0000E+00 2 .0000E+00 3 .0000E+00 4 .0000E+00 5 .0000E+00 6
.0000E+00 7 .0000E+00 8 .1000E+01
9 .1000E+01 10 .1000E+01 11 .1000E+01 12 .1000E+01 13 .1000E+01 14
.1000E+01 15 .1000E+01 16 .0000E+00
17 .0000E+00 18 .0000E+00 19 .0000E+00 20 .0000E+00 21 .0000E+00 22
.0000E+00 23 .0000E+00 24 .0000E+00

DAY OF WEEK = THURSDAY

1 .0000E+00 2 .0000E+00 3 .0000E+00 4 .0000E+00 5 .0000E+00 6
.0000E+00 7 .0000E+00 8 .1000E+01
9 .1000E+01 10 .1000E+01 11 .1000E+01 12 .1000E+01 13 .1000E+01 14
.1000E+01 15 .1000E+01 16 .0000E+00
17 .0000E+00 18 .0000E+00 19 .0000E+00 20 .0000E+00 21 .0000E+00 22
.0000E+00 23 .0000E+00 24 .0000E+00

DAY OF WEEK = FRIDAY

1 .0000E+00 2 .0000E+00 3 .0000E+00 4 .0000E+00 5 .0000E+00 6
.0000E+00 7 .0000E+00 8 .1000E+01
9 .1000E+01 10 .1000E+01 11 .1000E+01 12 .1000E+01 13 .1000E+01 14
.1000E+01 15 .1000E+01 16 .0000E+00

17 .0000E+00 18 .0000E+00 19 .0000E+00 20 .0000E+00 21 .0000E+00 22
.0000E+00 23 .0000E+00 24 .0000E+00

DAY OF WEEK = SATURDAY

1 .0000E+00 2 .0000E+00 3 .0000E+00 4 .0000E+00 5 .0000E+00 6
.0000E+00 7 .0000E+00 8 .0000E+00
9 .0000E+00 10 .0000E+00 11 .0000E+00 12 .0000E+00 13 .0000E+00 14
.0000E+00 15 .0000E+00 16 .0000E+00
17 .0000E+00 18 .0000E+00 19 .0000E+00 20 .0000E+00 21 .0000E+00 22
.0000E+00 23 .0000E+00 24 .0000E+00

DAY OF WEEK = SUNDAY

1 .0000E+00 2 .0000E+00 3 .0000E+00 4 .0000E+00 5 .0000E+00 6
.0000E+00 7 .0000E+00 8 .0000E+00
9 .0000E+00 10 .0000E+00 11 .0000E+00 12 .0000E+00 13 .0000E+00 14
.0000E+00 15 .0000E+00 16 .0000E+00
17 .0000E+00 18 .0000E+00 19 .0000E+00 20 .0000E+00 21 .0000E+00 22
.0000E+00 23 .0000E+00 24 .0000E+00

* SOURCE EMISSION RATE SCALARS WHICH VARY DIURNALLY AND BY DAY OF WEEK (HRDOW7) *

SOURCE ID = L0000314 ; SOURCE TYPE = VOLUME :

HOUR SCALAR HOUR SCALAR HOUR SCALAR HOUR SCALAR HOUR SCALAR HOUR SCALAR HOUR SCALAR HOUR SCALAR

- - - -

DAY OF WEEK = SATURDAY

1 .0000E+00 2 .0000E+00 3 .0000E+00 4 .0000E+00 5 .0000E+00 6 .0000E+00 7 .0000E+00 8 .0000E+00
9 .0000E+00 10 .0000E+00 11 .0000E+00 12 .0000E+00 13 .0000E+00 14 .0000E+00 15 .0000E+00 16 .0000E+00
17 .0000E+00 18 .0000E+00 19 .0000E+00 20 .0000E+00 21 .0000E+00 22 .0000E+00 23 .0000E+00 24 .0000E+00

DAY OF WEEK = SUNDAY

1 .0000E+00 2 .0000E+00 3 .0000E+00 4 .0000E+00 5 .0000E+00 6 .0000E+00 7 .0000E+00 8 .0000E+00
9 .0000E+00 10 .0000E+00 11 .0000E+00 12 .0000E+00 13 .0000E+00 14 .0000E+00 15 .0000E+00 16 .0000E+00
17 .0000E+00 18 .0000E+00 19 .0000E+00 20 .0000E+00 21 .0000E+00 22 .0000E+00 23 .0000E+00 24 .0000E+00

*** MODELOPTs: RegDFAULT CONC ELEV URBAN ADJ_U*

* SOURCE EMISSION RATE SCALARS WHICH VARY DIURNALLY AND BY DAY OF WEEK (HRDOW7) *

SOURCE ID = L0000315 ; SOURCE TYPE = VOLUME :

HOUR SCALAR HOUR SCALAR HOUR SCALAR HOUR SCALAR HOUR SCALAR HOUR SCALAR HOUR SCALAR HOUR SCALAR

DAY OF WEEK = MONDAY

1 .0000E+00 2 .0000E+00 3 .0000E+00 4 .0000E+00 5 .0000E+00 6 .0000E+00 7 .0000E+00 8 .1000E+01
9 .1000E+01 10 .1000E+01 11 .1000E+01 12 .1000E+01 13 .1000E+01 14 .1000E+01 15 .1000E+01 16 .0000E+00
17 .0000E+00 18 .0000E+00 19 .0000E+00 20 .0000E+00 21 .0000E+00 22 .0000E+00 23 .0000E+00 24 .0000E+00

DAY OF WEEK = TUESDAY

1 .0000E+00 2 .0000E+00 3 .0000E+00 4 .0000E+00 5 .0000E+00 6 .0000E+00 7 .0000E+00 8 .1000E+01
9 .1000E+01 10 .1000E+01 11 .1000E+01 12 .1000E+01 13 .1000E+01 14 .1000E+01 15 .1000E+01 16 .0000E+00
17 .0000E+00 18 .0000E+00 19 .0000E+00 20 .0000E+00 21 .0000E+00 22 .0000E+00 23 .0000E+00 24 .0000E+00

DAY OF WEEK = WEDNESDY

1 .0000E+00 2 .0000E+00 3 .0000E+00 4 .0000E+00 5 .0000E+00 6 .0000E+00 7 .0000E+00 8 .1000E+01
9 .1000E+01 10 .1000E+01 11 .1000E+01 12 .1000E+01 13 .1000E+01 14 .1000E+01 15 .1000E+01 16 .0000E+00
17 .0000E+00 18 .0000E+00 19 .0000E+00 20 .0000E+00 21 .0000E+00 22 .0000E+00 23 .0000E+00 24 .0000E+00

DAY OF WEEK = THURSDAY

1 .0000E+00 2 .0000E+00 3 .0000E+00 4 .0000E+00 5 .0000E+00 6 .0000E+00 7 .0000E+00 8 .1000E+01
9 .1000E+01 10 .1000E+01 11 .1000E+01 12 .1000E+01 13 .1000E+01 14 .1000E+01 15 .1000E+01 16 .0000E+00
17 .0000E+00 18 .0000E+00 19 .0000E+00 20 .0000E+00 21 .0000E+00 22 .0000E+00 23 .0000E+00 24 .0000E+00

DAY OF WEEK = FRIDAY

1 .0000E+00 2 .0000E+00 3 .0000E+00 4 .0000E+00 5 .0000E+00 6 .0000E+00 7 .0000E+00 8 .1000E+01
9 .1000E+01 10 .1000E+01 11 .1000E+01 12 .1000E+01 13 .1000E+01 14 .1000E+01 15 .1000E+01 16 .0000E+00
17 .0000E+00 18 .0000E+00 19 .0000E+00 20 .0000E+00 21 .0000E+00 22 .0000E+00 23 .0000E+00 24 .0000E+00

DAY OF WEEK = SATURDAY
1 .0000E+00 2 .0000E+00 3 .0000E+00 4 .0000E+00 5 .0000E+00 6
.0000E+00 7 .0000E+00 8 .0000E+00
9 .0000E+00 10 .0000E+00 11 .0000E+00 12 .0000E+00 13 .0000E+00 14
.0000E+00 15 .0000E+00 16 .0000E+00
17 .0000E+00 18 .0000E+00 19 .0000E+00 20 .0000E+00 21 .0000E+00 22
.0000E+00 23 .0000E+00 24 .0000E+00

DAY OF WEEK = SUNDAY
1 .0000E+00 2 .0000E+00 3 .0000E+00 4 .0000E+00 5 .0000E+00 6
.0000E+00 7 .0000E+00 8 .0000E+00
9 .0000E+00 10 .0000E+00 11 .0000E+00 12 .0000E+00 13 .0000E+00 14
.0000E+00 15 .0000E+00 16 .0000E+00
17 .0000E+00 18 .0000E+00 19 .0000E+00 20 .0000E+00 21 .0000E+00 22
.0000E+00 23 .0000E+00 24 .0000E+00

*** MODELOPTs: RegDFAULT CONC ELEV URBAN ADJ_U*

* SOURCE EMISSION RATE SCALARS WHICH VARY DIURNALLY AND BY DAY OF WEEK (HRDOW7) *

SOURCE ID = L0000316 ; SOURCE TYPE = VOLUME :

HOUR	SCALAR	HOUR	SCALAR	HOUR	SCALAR	HOUR	SCALAR	HOUR	SCALAR	HOUR	SCALAR	HOUR	SCALAR	HOUR	SCALAR

DAY OF WEEK = MONDAY
1 .0000E+00 2 .0000E+00 3 .0000E+00 4 .0000E+00 5 .0000E+00 6
.0000E+00 7 .0000E+00 8 .1000E+01
9 .1000E+01 10 .1000E+01 11 .1000E+01 12 .1000E+01 13 .1000E+01 14
.1000E+01 15 .1000E+01 16 .0000E+00
17 .0000E+00 18 .0000E+00 19 .0000E+00 20 .0000E+00 21 .0000E+00 22
.0000E+00 23 .0000E+00 24 .0000E+00

DAY OF WEEK = TUESDAY
1 .0000E+00 2 .0000E+00 3 .0000E+00 4 .0000E+00 5 .0000E+00 6
.0000E+00 7 .0000E+00 8 .1000E+01
9 .1000E+01 10 .1000E+01 11 .1000E+01 12 .1000E+01 13 .1000E+01 14
.1000E+01 15 .1000E+01 16 .0000E+00
17 .0000E+00 18 .0000E+00 19 .0000E+00 20 .0000E+00 21 .0000E+00 22
.0000E+00 23 .0000E+00 24 .0000E+00

DAY OF WEEK = WEDNESDY
1 .0000E+00 2 .0000E+00 3 .0000E+00 4 .0000E+00 5 .0000E+00 6
.0000E+00 7 .0000E+00 8 .1000E+01
9 .1000E+01 10 .1000E+01 11 .1000E+01 12 .1000E+01 13 .1000E+01 14
.1000E+01 15 .1000E+01 16 .0000E+00
17 .0000E+00 18 .0000E+00 19 .0000E+00 20 .0000E+00 21 .0000E+00 22
.0000E+00 23 .0000E+00 24 .0000E+00

DAY OF WEEK = THURSDAY
1 .0000E+00 2 .0000E+00 3 .0000E+00 4 .0000E+00 5 .0000E+00 6
.0000E+00 7 .0000E+00 8 .1000E+01
9 .1000E+01 10 .1000E+01 11 .1000E+01 12 .1000E+01 13 .1000E+01 14
.1000E+01 15 .1000E+01 16 .0000E+00
17 .0000E+00 18 .0000E+00 19 .0000E+00 20 .0000E+00 21 .0000E+00 22
.0000E+00 23 .0000E+00 24 .0000E+00

DAY OF WEEK = FRIDAY
1 .0000E+00 2 .0000E+00 3 .0000E+00 4 .0000E+00 5 .0000E+00 6
.0000E+00 7 .0000E+00 8 .1000E+01
9 .1000E+01 10 .1000E+01 11 .1000E+01 12 .1000E+01 13 .1000E+01 14
.1000E+01 15 .1000E+01 16 .0000E+00
17 .0000E+00 18 .0000E+00 19 .0000E+00 20 .0000E+00 21 .0000E+00 22
.0000E+00 23 .0000E+00 24 .0000E+00

DAY OF WEEK = SATURDAY

1 .0000E+00 2 .0000E+00 3 .0000E+00 4 .0000E+00 5 .0000E+00 6
.0000E+00 7 .0000E+00 8 .0000E+00
9 .0000E+00 10 .0000E+00 11 .0000E+00 12 .0000E+00 13 .0000E+00 14
.0000E+00 15 .0000E+00 16 .0000E+00
17 .0000E+00 18 .0000E+00 19 .0000E+00 20 .0000E+00 21 .0000E+00 22
.0000E+00 23 .0000E+00 24 .0000E+00

DAY OF WEEK = SUNDAY

1 .0000E+00 2 .0000E+00 3 .0000E+00 4 .0000E+00 5 .0000E+00 6
.0000E+00 7 .0000E+00 8 .0000E+00
9 .0000E+00 10 .0000E+00 11 .0000E+00 12 .0000E+00 13 .0000E+00 14
.0000E+00 15 .0000E+00 16 .0000E+00
17 .0000E+00 18 .0000E+00 19 .0000E+00 20 .0000E+00 21 .0000E+00 22
.0000E+00 23 .0000E+00 24 .0000E+00

* SOURCE EMISSION RATE SCALARS WHICH VARY DIURNALLY AND BY DAY OF WEEK (HRDOW7) *

SOURCE ID = L0000317 ; SOURCE TYPE = VOLUME :
HOUR SCALAR HOUR SCALAR HOUR SCALAR HOUR SCALAR HOUR SCALAR HOUR SCALAR HOUR SCALAR HOUR SCALAR

DAY OF WEEK = MONDAY

1 .0000E+00 2 .0000E+00 3 .0000E+00 4 .0000E+00 5 .0000E+00 6
.0000E+00 7 .0000E+00 8 .1000E+01
9 .1000E+01 10 .1000E+01 11 .1000E+01 12 .1000E+01 13 .1000E+01 14
.1000E+01 15 .1000E+01 16 .0000E+00
17 .0000E+00 18 .0000E+00 19 .0000E+00 20 .0000E+00 21 .0000E+00 22
.0000E+00 23 .0000E+00 24 .0000E+00

DAY OF WEEK = TUESDAY

1 .0000E+00 2 .0000E+00 3 .0000E+00 4 .0000E+00 5 .0000E+00 6
.0000E+00 7 .0000E+00 8 .1000E+01
9 .1000E+01 10 .1000E+01 11 .1000E+01 12 .1000E+01 13 .1000E+01 14
.1000E+01 15 .1000E+01 16 .0000E+00
17 .0000E+00 18 .0000E+00 19 .0000E+00 20 .0000E+00 21 .0000E+00 22
.0000E+00 23 .0000E+00 24 .0000E+00

DAY OF WEEK = WEDNESDY

1 .0000E+00 2 .0000E+00 3 .0000E+00 4 .0000E+00 5 .0000E+00 6
.0000E+00 7 .0000E+00 8 .1000E+01
9 .1000E+01 10 .1000E+01 11 .1000E+01 12 .1000E+01 13 .1000E+01 14
.1000E+01 15 .1000E+01 16 .0000E+00
17 .0000E+00 18 .0000E+00 19 .0000E+00 20 .0000E+00 21 .0000E+00 22
.0000E+00 23 .0000E+00 24 .0000E+00

DAY OF WEEK = THURSDAY

1 .0000E+00 2 .0000E+00 3 .0000E+00 4 .0000E+00 5 .0000E+00 6
.0000E+00 7 .0000E+00 8 .1000E+01
9 .1000E+01 10 .1000E+01 11 .1000E+01 12 .1000E+01 13 .1000E+01 14
.1000E+01 15 .1000E+01 16 .0000E+00
17 .0000E+00 18 .0000E+00 19 .0000E+00 20 .0000E+00 21 .0000E+00 22
.0000E+00 23 .0000E+00 24 .0000E+00

DAY OF WEEK = FRIDAY

1 .0000E+00 2 .0000E+00 3 .0000E+00 4 .0000E+00 5 .0000E+00 6
.0000E+00 7 .0000E+00 8 .1000E+01
9 .1000E+01 10 .1000E+01 11 .1000E+01 12 .1000E+01 13 .1000E+01 14
.1000E+01 15 .1000E+01 16 .0000E+00
17 .0000E+00 18 .0000E+00 19 .0000E+00 20 .0000E+00 21 .0000E+00 22
.0000E+00 23 .0000E+00 24 .0000E+00

DAY OF WEEK = SATURDAY

1 .0000E+00 2 .0000E+00 3 .0000E+00 4 .0000E+00 5 .0000E+00 6

* SOURCE EMISSION RATE SCALARS WHICH VARY DIURNALLY AND BY DAY OF WEEK (HRDOW7) *

SOURCE ID = L0000318 ; SOURCE TYPE = VOLUME :

HOUR	SCALAR	HOUR	SCALAR	HOUR	SCALAR	HOUR	SCALAR	HOUR	SCALAR	HOUR	SCALAR	HOUR	SCALAR	HOUR	SCALAR

DAY OF WEEK = MONDAY

1	.0000E+00	2	.0000E+00	3	.0000E+00	4	.0000E+00	5	.0000E+00	6	.0000E+00	7	.0000E+00	8	.1000E+01
9	.1000E+01	10	.1000E+01	11	.1000E+01	12	.1000E+01	13	.1000E+01	14	.1000E+01	15	.1000E+01	16	.0000E+00
17	.0000E+00	18	.0000E+00	19	.0000E+00	20	.0000E+00	21	.0000E+00	22	.0000E+00	23	.0000E+00	24	.0000E+00

DAY OF WEEK = TUESDAY

1	.0000E+00	2	.0000E+00	3	.0000E+00	4	.0000E+00	5	.0000E+00	6	.0000E+00	7	.0000E+00	8	.1000E+01
9	.1000E+01	10	.1000E+01	11	.1000E+01	12	.1000E+01	13	.1000E+01	14	.1000E+01	15	.1000E+01	16	.0000E+00
17	.0000E+00	18	.0000E+00	19	.0000E+00	20	.0000E+00	21	.0000E+00	22	.0000E+00	23	.0000E+00	24	.0000E+00

DAY OF WEEK = WEDNESDY

1	.0000E+00	2	.0000E+00	3	.0000E+00	4	.0000E+00	5	.0000E+00	6	.0000E+00	7	.0000E+00	8	.1000E+01
9	.1000E+01	10	.1000E+01	11	.1000E+01	12	.1000E+01	13	.1000E+01	14	.1000E+01	15	.1000E+01	16	.0000E+00
17	.0000E+00	18	.0000E+00	19	.0000E+00	20	.0000E+00	21	.0000E+00	22	.0000E+00	23	.0000E+00	24	.0000E+00

DAY OF WEEK = THURSDAY

1	.0000E+00	2	.0000E+00	3	.0000E+00	4	.0000E+00	5	.0000E+00	6	.0000E+00	7	.0000E+00	8	.1000E+01
9	.1000E+01	10	.1000E+01	11	.1000E+01	12	.1000E+01	13	.1000E+01	14	.1000E+01	15	.1000E+01	16	.0000E+00
17	.0000E+00	18	.0000E+00	19	.0000E+00	20	.0000E+00	21	.0000E+00	22	.0000E+00	23	.0000E+00	24	.0000E+00

DAY OF WEEK = FRIDAY

1	.0000E+00	2	.0000E+00	3	.0000E+00	4	.0000E+00	5	.0000E+00	6	.0000E+00	7	.0000E+00	8	.1000E+01
9	.1000E+01	10	.1000E+01	11	.1000E+01	12	.1000E+01	13	.1000E+01	14	.1000E+01	15	.1000E+01	16	.0000E+00
17	.0000E+00	18	.0000E+00	19	.0000E+00	20	.0000E+00	21	.0000E+00	22	.0000E+00	23	.0000E+00	24	.0000E+00

DAY OF WEEK = SATURDAY

1	.0000E+00	2	.0000E+00	3	.0000E+00	4	.0000E+00	5	.0000E+00	6	.0000E+00	7	.0000E+00	8	.0000E+00

* SOURCE EMISSION RATE SCALARS WHICH VARY DIURNALLY AND BY DAY OF WEEK (HRDOW7) *

SOURCE ID = L0000319 ; SOURCE TYPE = VOLUME :

HOUR	SCALAR	HOUR	SCALAR	HOUR	SCALAR	HOUR	SCALAR	HOUR	SCALAR	HOUR	SCALAR
1	.0000E+00	2	.0000E+00	3	.0000E+00	4	.0000E+00	5	.0000E+00	6	.0000E+00
7	.0000E+00	8	.0000E+00	9	.0000E+00	10	.0000E+00	11	.0000E+00	12	.0000E+00
13	.0000E+00	14	.0000E+00	15	.0000E+00	16	.0000E+00	17	.0000E+00	18	.0000E+00
19	.0000E+00	20	.0000E+00	21	.0000E+00	22	.0000E+00	23	.0000E+00	24	.0000E+00

DAY OF WEEK = SUNDAY

HOUR	SCALAR	HOUR	SCALAR	HOUR	SCALAR	HOUR	SCALAR	HOUR	SCALAR	HOUR	SCALAR
1	.0000E+00	2	.0000E+00	3	.0000E+00	4	.0000E+00	5	.0000E+00	6	.0000E+00
7	.0000E+00	8	.0000E+00	9	.0000E+00	10	.0000E+00	11	.0000E+00	12	.0000E+00
13	.0000E+00	14	.0000E+00	15	.0000E+00	16	.0000E+00	17	.0000E+00	18	.0000E+00
19	.0000E+00	20	.0000E+00	21	.0000E+00	22	.0000E+00	23	.0000E+00	24	.0000E+00

DAY OF WEEK = MONDAY

HOUR	SCALAR	HOUR	SCALAR	HOUR	SCALAR	HOUR	SCALAR	HOUR	SCALAR	HOUR	SCALAR
1	.0000E+00	2	.0000E+00	3	.0000E+00	4	.0000E+00	5	.0000E+00	6	.0000E+00
7	.0000E+00	8	.1000E+01	9	.1000E+01	10	.1000E+01	11	.1000E+01	12	.1000E+01
13	.1000E+01	14	.1000E+01	15	.1000E+01	16	.0000E+00	17	.0000E+00	18	.0000E+00
19	.0000E+00	20	.0000E+00	21	.0000E+00	22	.0000E+00	23	.0000E+00	24	.0000E+00

DAY OF WEEK = TUESDAY

HOUR	SCALAR	HOUR	SCALAR	HOUR	SCALAR	HOUR	SCALAR	HOUR	SCALAR	HOUR	SCALAR
1	.0000E+00	2	.0000E+00	3	.0000E+00	4	.0000E+00	5	.0000E+00	6	.0000E+00
7	.0000E+00	8	.1000E+01	9	.1000E+01	10	.1000E+01	11	.1000E+01	12	.1000E+01
13	.1000E+01	14	.1000E+01	15	.1000E+01	16	.0000E+00	17	.0000E+00	18	.0000E+00
19	.0000E+00	20	.0000E+00	21	.0000E+00	22	.0000E+00	23	.0000E+00	24	.0000E+00

DAY OF WEEK = WEDNESDY

HOUR	SCALAR	HOUR	SCALAR	HOUR	SCALAR	HOUR	SCALAR	HOUR	SCALAR	HOUR	SCALAR
1	.0000E+00	2	.0000E+00	3	.0000E+00	4	.0000E+00	5	.0000E+00	6	.0000E+00
7	.0000E+00	8	.1000E+01	9	.1000E+01	10	.1000E+01	11	.1000E+01	12	.1000E+01
13	.1000E+01	14	.1000E+01	15	.1000E+01	16	.0000E+00	17	.0000E+00	18	.0000E+00
19	.0000E+00	20	.0000E+00	21	.0000E+00	22	.0000E+00	23	.0000E+00	24	.0000E+00

DAY OF WEEK = THURSDAY

HOUR	SCALAR	HOUR	SCALAR	HOUR	SCALAR	HOUR	SCALAR	HOUR	SCALAR	HOUR	SCALAR
1	.0000E+00	2	.0000E+00	3	.0000E+00	4	.0000E+00	5	.0000E+00	6	.0000E+00
7	.0000E+00	8	.1000E+01	9	.1000E+01	10	.1000E+01	11	.1000E+01	12	.1000E+01
13	.1000E+01	14	.1000E+01	15	.1000E+01	16	.0000E+00	17	.0000E+00	18	.0000E+00
19	.0000E+00	20	.0000E+00	21	.0000E+00	22	.0000E+00	23	.0000E+00	24	.0000E+00

DAY OF WEEK = FRIDAY

HOUR	SCALAR	HOUR	SCALAR	HOUR	SCALAR	HOUR	SCALAR	HOUR	SCALAR	HOUR	SCALAR
1	.0000E+00	2	.0000E+00	3	.0000E+00	4	.0000E+00	5	.0000E+00	6	.0000E+00
7	.0000E+00	8	.1000E+01	9	.1000E+01	10	.1000E+01	11	.1000E+01	12	.1000E+01
13	.1000E+01	14	.1000E+01	15	.1000E+01	16	.0000E+00	17	.0000E+00	18	.0000E+00
19	.0000E+00	20	.0000E+00	21	.0000E+00	22	.0000E+00	23	.0000E+00	24	.0000E+00

DAY OF WEEK = SATURDAY

HOUR	SCALAR	HOUR	SCALAR	HOUR	SCALAR	HOUR	SCALAR	HOUR	SCALAR	HOUR	SCALAR
1	.0000E+00	2	.0000E+00	3	.0000E+00	4	.0000E+00	5	.0000E+00	6	.0000E+00
7	.0000E+00	8	.0000E+00	9	.0000E+00	10	.0000E+00	11	.0000E+00	12	.0000E+00
13	.0000E+00	14	.0000E+00								

DAY OF WEEK = SUNDAY

* SOURCE EMISSION RATE SCALARS WHICH VARY DIURNALLY AND BY DAY OF WEEK (HRDOW7) *

SOURCE ID = L0000320 ; SOURCE TYPE = VOLUME :

HOUR	SCALAR	HOUR	SCALAR	HOUR	SCALAR	HOUR	SCALAR	HOUR	SCALAR	HOUR	SCALAR	HOUR	SCALAR

DAY OF WEEK = MONDAY

1 .0000E+00 2 .0000E+00 3 .0000E+00 4 .0000E+00 5 .0000E+00 6
.0000E+00 7 .0000E+00 8 .1000E+01
9 .1000E+01 10 .1000E+01 11 .1000E+01 12 .1000E+01 13 .1000E+01 14
.1000E+01 15 .1000E+01 16 .0000E+00
17 .0000E+00 18 .0000E+00 19 .0000E+00 20 .0000E+00 21 .0000E+00 22
.0000E+00 23 .0000E+00 24 .0000E+00

DAY OF WEEK = TUESDAY

1 .0000E+00 2 .0000E+00 3 .0000E+00 4 .0000E+00 5 .0000E+00 6
.0000E+00 7 .0000E+00 8 .1000E+01
9 .1000E+01 10 .1000E+01 11 .1000E+01 12 .1000E+01 13 .1000E+01 14
.1000E+01 15 .1000E+01 16 .0000E+00
17 .0000E+00 18 .0000E+00 19 .0000E+00 20 .0000E+00 21 .0000E+00 22
.0000E+00 23 .0000E+00 24 .0000E+00

DAY OF WEEK = WEDNESDY

1 .0000E+00 2 .0000E+00 3 .0000E+00 4 .0000E+00 5 .0000E+00 6
.0000E+00 7 .0000E+00 8 .1000E+01
9 .1000E+01 10 .1000E+01 11 .1000E+01 12 .1000E+01 13 .1000E+01 14
.1000E+01 15 .1000E+01 16 .0000E+00
17 .0000E+00 18 .0000E+00 19 .0000E+00 20 .0000E+00 21 .0000E+00 22
.0000E+00 23 .0000E+00 24 .0000E+00

DAY OF WEEK = THURSDAY

1 .0000E+00 2 .0000E+00 3 .0000E+00 4 .0000E+00 5 .0000E+00 6
.0000E+00 7 .0000E+00 8 .1000E+01
9 .1000E+01 10 .1000E+01 11 .1000E+01 12 .1000E+01 13 .1000E+01 14
.1000E+01 15 .1000E+01 16 .0000E+00
17 .0000E+00 18 .0000E+00 19 .0000E+00 20 .0000E+00 21 .0000E+00 22
.0000E+00 23 .0000E+00 24 .0000E+00

DAY OF WEEK = FRIDAY

1 .0000E+00 2 .0000E+00 3 .0000E+00 4 .0000E+00 5 .0000E+00 6
.0000E+00 7 .0000E+00 8 .1000E+01
9 .1000E+01 10 .1000E+01 11 .1000E+01 12 .1000E+01 13 .1000E+01 14
.1000E+01 15 .1000E+01 16 .0000E+00
17 .0000E+00 18 .0000E+00 19 .0000E+00 20 .0000E+00 21 .0000E+00 22
.0000E+00 23 .0000E+00 24 .0000E+00

DAY OF WEEK = SATURDAY

1 .0000E+00 2 .0000E+00 3 .0000E+00 4 .0000E+00 5 .0000E+00 6
.0000E+00 7 .0000E+00 8 .0000E+00
9 .0000E+00 10 .0000E+00 11 .0000E+00 12 .0000E+00 13 .0000E+00 14
.0000E+00 15 .0000E+00 16 .0000E+00

DAY OF WEEK = SUNDAY

1 .0000E+00 2 .0000E+00 3 .0000E+00 4 .0000E+00 5 .0000E+00 6 .0000E+00 7 .0000E+00 8 .0000E+00
9 .0000E+00 10 .0000E+00 11 .0000E+00 12 .0000E+00 13 .0000E+00 14 .0000E+00 15 .0000E+00 16 .0000E+00
17 .0000E+00 18 .0000E+00 19 .0000E+00 20 .0000E+00 21 .0000E+00 22 .0000E+00 23 .0000E+00 24 .0000E+00

* SOURCE EMISSION RATE SCALARS WHICH VARY DIURNALLY AND BY DAY OF WEEK (HRDOW7) *

SOURCE ID = L0000321 ; SOURCE TYPE = VOLUME :

HOUR	SCALAR	HOUR	SCALAR	HOUR	SCALAR	HOUR	SCALAR	HOUR	SCALAR	HOUR	SCALAR

DAY OF WEEK = MONDAY

1 .0000E+00 2 .0000E+00 3 .0000E+00 4 .0000E+00 5 .0000E+00 6 .0000E+00 7 .0000E+00 8 .1000E+01
9 .1000E+01 10 .1000E+01 11 .1000E+01 12 .1000E+01 13 .1000E+01 14 .1000E+01 15 .1000E+01 16 .0000E+00
17 .0000E+00 18 .0000E+00 19 .0000E+00 20 .0000E+00 21 .0000E+00 22 .0000E+00 23 .0000E+00 24 .0000E+00

DAY OF WEEK = TUESDAY

1 .0000E+00 2 .0000E+00 3 .0000E+00 4 .0000E+00 5 .0000E+00 6 .0000E+00 7 .0000E+00 8 .1000E+01
9 .1000E+01 10 .1000E+01 11 .1000E+01 12 .1000E+01 13 .1000E+01 14 .1000E+01 15 .1000E+01 16 .0000E+00
17 .0000E+00 18 .0000E+00 19 .0000E+00 20 .0000E+00 21 .0000E+00 22 .0000E+00 23 .0000E+00 24 .0000E+00

DAY OF WEEK = WEDNESDY

1 .0000E+00 2 .0000E+00 3 .0000E+00 4 .0000E+00 5 .0000E+00 6 .0000E+00 7 .0000E+00 8 .1000E+01
9 .1000E+01 10 .1000E+01 11 .1000E+01 12 .1000E+01 13 .1000E+01 14 .1000E+01 15 .1000E+01 16 .0000E+00
17 .0000E+00 18 .0000E+00 19 .0000E+00 20 .0000E+00 21 .0000E+00 22 .0000E+00 23 .0000E+00 24 .0000E+00

DAY OF WEEK = THURSDAY

1 .0000E+00 2 .0000E+00 3 .0000E+00 4 .0000E+00 5 .0000E+00 6 .0000E+00 7 .0000E+00 8 .1000E+01
9 .1000E+01 10 .1000E+01 11 .1000E+01 12 .1000E+01 13 .1000E+01 14 .1000E+01 15 .1000E+01 16 .0000E+00
17 .0000E+00 18 .0000E+00 19 .0000E+00 20 .0000E+00 21 .0000E+00 22 .0000E+00 23 .0000E+00 24 .0000E+00

DAY OF WEEK = FRIDAY

1 .0000E+00 2 .0000E+00 3 .0000E+00 4 .0000E+00 5 .0000E+00 6 .0000E+00 7 .0000E+00 8 .1000E+01
9 .1000E+01 10 .1000E+01 11 .1000E+01 12 .1000E+01 13 .1000E+01 14 .1000E+01 15 .1000E+01 16 .0000E+00
17 .0000E+00 18 .0000E+00 19 .0000E+00 20 .0000E+00 21 .0000E+00 22 .0000E+00 23 .0000E+00 24 .0000E+00

DAY OF WEEK = SATURDAY

1 .0000E+00 2 .0000E+00 3 .0000E+00 4 .0000E+00 5 .0000E+00 6 .0000E+00 7 .0000E+00 8 .0000E+00
9 .0000E+00 10 .0000E+00 11 .0000E+00 12 .0000E+00 13 .0000E+00 14 .0000E+00 15 .0000E+00 16 .0000E+00
17 .0000E+00 18 .0000E+00 19 .0000E+00 20 .0000E+00 21 .0000E+00 22

DAY OF WEEK = SUNDAY

1 .0000E+00 2 .0000E+00 3 .0000E+00 4 .0000E+00 5 .0000E+00 6 .0000E+00 7 .0000E+00 8 .0000E+00

9 .0000E+00 10 .0000E+00 11 .0000E+00 12 .0000E+00 13 .0000E+00 14 .0000E+00 15 .0000E+00 16 .0000E+00

17 .0000E+00 18 .0000E+00 19 .0000E+00 20 .0000E+00 21 .0000E+00 22 .0000E+00 23 .0000E+00 24 .0000E+00

*** MODELOPTs: RegDFAULT CONC ELEV URBAN ADJ_U*

* SOURCE EMISSION RATE SCALARS WHICH VARY DIURNALLY AND BY DAY OF WEEK (HRDOW7) *

SOURCE ID = L0000322 ; SOURCE TYPE = VOLUME :

HOUR	SCALAR	HOUR	SCALAR	HOUR	SCALAR	HOUR	SCALAR	HOUR	SCALAR	HOUR	SCALAR	HOUR	SCALAR

DAY OF WEEK = MONDAY

1 .0000E+00 2 .0000E+00 3 .0000E+00 4 .0000E+00 5 .0000E+00 6 .0000E+00 7 .0000E+00 8 .1000E+01

9 .1000E+01 10 .1000E+01 11 .1000E+01 12 .1000E+01 13 .1000E+01 14 .1000E+01 15 .1000E+01 16 .0000E+00

17 .0000E+00 18 .0000E+00 19 .0000E+00 20 .0000E+00 21 .0000E+00 22 .0000E+00 23 .0000E+00 24 .0000E+00

DAY OF WEEK = TUESDAY

1 .0000E+00 2 .0000E+00 3 .0000E+00 4 .0000E+00 5 .0000E+00 6 .0000E+00 7 .0000E+00 8 .1000E+01

9 .1000E+01 10 .1000E+01 11 .1000E+01 12 .1000E+01 13 .1000E+01 14 .1000E+01 15 .1000E+01 16 .0000E+00

17 .0000E+00 18 .0000E+00 19 .0000E+00 20 .0000E+00 21 .0000E+00 22 .0000E+00 23 .0000E+00 24 .0000E+00

DAY OF WEEK = WEDNESDY

1 .0000E+00 2 .0000E+00 3 .0000E+00 4 .0000E+00 5 .0000E+00 6 .0000E+00 7 .0000E+00 8 .1000E+01

9 .1000E+01 10 .1000E+01 11 .1000E+01 12 .1000E+01 13 .1000E+01 14 .1000E+01 15 .1000E+01 16 .0000E+00

17 .0000E+00 18 .0000E+00 19 .0000E+00 20 .0000E+00 21 .0000E+00 22 .0000E+00 23 .0000E+00 24 .0000E+00

DAY OF WEEK = THURSDAY

1 .0000E+00 2 .0000E+00 3 .0000E+00 4 .0000E+00 5 .0000E+00 6 .0000E+00 7 .0000E+00 8 .1000E+01

9 .1000E+01 10 .1000E+01 11 .1000E+01 12 .1000E+01 13 .1000E+01 14 .1000E+01 15 .1000E+01 16 .0000E+00

17 .0000E+00 18 .0000E+00 19 .0000E+00 20 .0000E+00 21 .0000E+00 22 .0000E+00 23 .0000E+00 24 .0000E+00

DAY OF WEEK = FRIDAY

1 .0000E+00 2 .0000E+00 3 .0000E+00 4 .0000E+00 5 .0000E+00 6 .0000E+00 7 .0000E+00 8 .1000E+01

9 .1000E+01 10 .1000E+01 11 .1000E+01 12 .1000E+01 13 .1000E+01 14 .1000E+01 15 .1000E+01 16 .0000E+00

17 .0000E+00 18 .0000E+00 19 .0000E+00 20 .0000E+00 21 .0000E+00 22 .0000E+00 23 .0000E+00 24 .0000E+00

DAY OF WEEK = SATURDAY

1 .0000E+00 2 .0000E+00 3 .0000E+00 4 .0000E+00 5 .0000E+00 6 .0000E+00 7 .0000E+00 8 .0000E+00

9 .0000E+00 10 .0000E+00 11 .0000E+00 12 .0000E+00 13 .0000E+00 14 .0000E+00 15 .0000E+00 16 .0000E+00

17 .0000E+00 18 .0000E+00 19 .0000E+00 20 .0000E+00 21 .0000E+00 22 .0000E+00 23 .0000E+00 24 .0000E+00

DAY OF WEEK = SUNDAY
1 .0000E+00 2 .0000E+00 3 .0000E+00 4 .0000E+00 5 .0000E+00 6 .0000E+00 7 .0000E+00 8 .0000E+00
9 .0000E+00 10 .0000E+00 11 .0000E+00 12 .0000E+00 13 .0000E+00 14 .0000E+00 15 .0000E+00 16 .0000E+00
17 .0000E+00 18 .0000E+00 19 .0000E+00 20 .0000E+00 21 .0000E+00 22 .0000E+00 23 .0000E+00 24 .0000E+00

*** MODELOPTs: RegDFAULT CONC ELEV URBAN ADJ_U*

* SOURCE EMISSION RATE SCALARS WHICH VARY DIURNALLY AND BY DAY OF WEEK (HRDOW7) *

SOURCE ID = L0000323 ; SOURCE TYPE = VOLUME :

HOUR	SCALAR	HOUR	SCALAR	HOUR	SCALAR	HOUR	SCALAR	HOUR	SCALAR	HOUR	SCALAR	HOUR	SCALAR

DAY OF WEEK = MONDAY
1 .0000E+00 2 .0000E+00 3 .0000E+00 4 .0000E+00 5 .0000E+00 6 .0000E+00 7 .0000E+00 8 .1000E+01
9 .1000E+01 10 .1000E+01 11 .1000E+01 12 .1000E+01 13 .1000E+01 14 .1000E+01 15 .1000E+01 16 .0000E+00
17 .0000E+00 18 .0000E+00 19 .0000E+00 20 .0000E+00 21 .0000E+00 22 .0000E+00 23 .0000E+00 24 .0000E+00

DAY OF WEEK = TUESDAY
1 .0000E+00 2 .0000E+00 3 .0000E+00 4 .0000E+00 5 .0000E+00 6 .0000E+00 7 .0000E+00 8 .1000E+01
9 .1000E+01 10 .1000E+01 11 .1000E+01 12 .1000E+01 13 .1000E+01 14 .1000E+01 15 .1000E+01 16 .0000E+00
17 .0000E+00 18 .0000E+00 19 .0000E+00 20 .0000E+00 21 .0000E+00 22 .0000E+00 23 .0000E+00 24 .0000E+00

DAY OF WEEK = WEDNESDY
1 .0000E+00 2 .0000E+00 3 .0000E+00 4 .0000E+00 5 .0000E+00 6 .0000E+00 7 .0000E+00 8 .1000E+01
9 .1000E+01 10 .1000E+01 11 .1000E+01 12 .1000E+01 13 .1000E+01 14 .1000E+01 15 .1000E+01 16 .0000E+00
17 .0000E+00 18 .0000E+00 19 .0000E+00 20 .0000E+00 21 .0000E+00 22 .0000E+00 23 .0000E+00 24 .0000E+00

DAY OF WEEK = THURSDAY
1 .0000E+00 2 .0000E+00 3 .0000E+00 4 .0000E+00 5 .0000E+00 6 .0000E+00 7 .0000E+00 8 .1000E+01
9 .1000E+01 10 .1000E+01 11 .1000E+01 12 .1000E+01 13 .1000E+01 14 .1000E+01 15 .1000E+01 16 .0000E+00
17 .0000E+00 18 .0000E+00 19 .0000E+00 20 .0000E+00 21 .0000E+00 22 .0000E+00 23 .0000E+00 24 .0000E+00

DAY OF WEEK = FRIDAY
1 .0000E+00 2 .0000E+00 3 .0000E+00 4 .0000E+00 5 .0000E+00 6 .0000E+00 7 .0000E+00 8 .1000E+01
9 .1000E+01 10 .1000E+01 11 .1000E+01 12 .1000E+01 13 .1000E+01 14 .1000E+01 15 .1000E+01 16 .0000E+00
17 .0000E+00 18 .0000E+00 19 .0000E+00 20 .0000E+00 21 .0000E+00 22 .0000E+00 23 .0000E+00 24 .0000E+00

DAY OF WEEK = SATURDAY
1 .0000E+00 2 .0000E+00 3 .0000E+00 4 .0000E+00 5 .0000E+00 6 .0000E+00 7 .0000E+00 8 .0000E+00
9 .0000E+00 10 .0000E+00 11 .0000E+00 12 .0000E+00 13 .0000E+00 14 .0000E+00 15 .0000E+00 16 .0000E+00
17 .0000E+00 18 .0000E+00 19 .0000E+00 20 .0000E+00 21 .0000E+00 22 .0000E+00 23 .0000E+00 24 .0000E+00

DAY OF WEEK = SUNDAY

* SOURCE EMISSION RATE SCALARS WHICH VARY DIURNALLY AND BY DAY OF WEEK (HRDOW7) *

SOURCE ID = L0000324 ; SOURCE TYPE = VOLUME :

HOUR	SCALAR	HOUR	SCALAR	HOUR	SCALAR	HOUR	SCALAR	HOUR	SCALAR	HOUR	SCALAR	HOUR	SCALAR

DAY OF WEEK = MONDAY

1	.0000E+00	2	.0000E+00	3	.0000E+00	4	.0000E+00	5	.0000E+00	6	.0000E+00	7	.0000E+00
8	.1000E+01	9	.1000E+01	10	.1000E+01	11	.1000E+01	12	.1000E+01	13	.1000E+01	14	.1000E+01
15	.1000E+01	16	.0000E+00	17	.0000E+00	18	.0000E+00	19	.0000E+00	20	.0000E+00	21	.0000E+00
22	.0000E+00	23	.0000E+00	24	.0000E+00								

DAY OF WEEK = TUESDAY

1	.0000E+00	2	.0000E+00	3	.0000E+00	4	.0000E+00	5	.0000E+00	6	.0000E+00	7	.0000E+00
8	.1000E+01	9	.1000E+01	10	.1000E+01	11	.1000E+01	12	.1000E+01	13	.1000E+01	14	.1000E+01
15	.1000E+01	16	.0000E+00	17	.0000E+00	18	.0000E+00	19	.0000E+00	20	.0000E+00	21	.0000E+00
22	.0000E+00	23	.0000E+00	24	.0000E+00								

DAY OF WEEK = WEDNESDY

1	.0000E+00	2	.0000E+00	3	.0000E+00	4	.0000E+00	5	.0000E+00	6	.0000E+00	7	.0000E+00
8	.1000E+01	9	.1000E+01	10	.1000E+01	11	.1000E+01	12	.1000E+01	13	.1000E+01	14	.1000E+01
15	.1000E+01	16	.0000E+00	17	.0000E+00	18	.0000E+00	19	.0000E+00	20	.0000E+00	21	.0000E+00
22	.0000E+00	23	.0000E+00	24	.0000E+00								

DAY OF WEEK = THURSDAY

1	.0000E+00	2	.0000E+00	3	.0000E+00	4	.0000E+00	5	.0000E+00	6	.0000E+00	7	.0000E+00
8	.1000E+01	9	.1000E+01	10	.1000E+01	11	.1000E+01	12	.1000E+01	13	.1000E+01	14	.1000E+01
15	.1000E+01	16	.0000E+00	17	.0000E+00	18	.0000E+00	19	.0000E+00	20	.0000E+00	21	.0000E+00
22	.0000E+00	23	.0000E+00	24	.0000E+00								

DAY OF WEEK = FRIDAY

1	.0000E+00	2	.0000E+00	3	.0000E+00	4	.0000E+00	5	.0000E+00	6	.0000E+00	7	.0000E+00
8	.1000E+01	9	.1000E+01	10	.1000E+01	11	.1000E+01	12	.1000E+01	13	.1000E+01	14	.1000E+01
15	.1000E+01	16	.0000E+00	17	.0000E+00	18	.0000E+00	19	.0000E+00	20	.0000E+00	21	.0000E+00
22	.0000E+00	23	.0000E+00	24	.0000E+00								

DAY OF WEEK = SATURDAY

1	.0000E+00	2	.0000E+00	3	.0000E+00	4	.0000E+00	5	.0000E+00	6	.0000E+00	7	.0000E+00
8	.0000E+00	9	.0000E+00	10	.0000E+00	11	.0000E+00	12	.0000E+00	13	.0000E+00	14	.0000E+00
15	.0000E+00	16	.0000E+00	17	.0000E+00	18	.0000E+00	19	.0000E+00	20	.0000E+00	21	.0000E+00
22	.0000E+00	23	.0000E+00	24	.0000E+00								

DAY OF WEEK = SUNDAY

1	.0000E+00	2	.0000E+00	3	.0000E+00	4	.0000E+00	5	.0000E+00	6			

* SOURCE EMISSION RATE SCALARS WHICH VARY DIURNALLY AND BY DAY OF WEEK (HRDOW7) *

SOURCE ID = L0000325 ; SOURCE TYPE = VOLUME :

HOUR	SCALAR	HOUR	SCALAR	HOUR	SCALAR	HOUR	SCALAR	HOUR	SCALAR	HOUR	SCALAR	HOUR	SCALAR

DAY OF WEEK = MONDAY

1 .0000E+00 2 .0000E+00 3 .0000E+00 4 .0000E+00 5 .0000E+00 6 .0000E+00 7 .0000E+00 8 .1000E+01
9 .1000E+01 10 .1000E+01 11 .1000E+01 12 .1000E+01 13 .1000E+01 14 .1000E+01 15 .1000E+01 16 .0000E+00
17 .0000E+00 18 .0000E+00 19 .0000E+00 20 .0000E+00 21 .0000E+00 22 .0000E+00 23 .0000E+00 24 .0000E+00

DAY OF WEEK = TUESDAY

1 .0000E+00 2 .0000E+00 3 .0000E+00 4 .0000E+00 5 .0000E+00 6 .0000E+00 7 .0000E+00 8 .1000E+01
9 .1000E+01 10 .1000E+01 11 .1000E+01 12 .1000E+01 13 .1000E+01 14 .1000E+01 15 .1000E+01 16 .0000E+00
17 .0000E+00 18 .0000E+00 19 .0000E+00 20 .0000E+00 21 .0000E+00 22 .0000E+00 23 .0000E+00 24 .0000E+00

DAY OF WEEK = WEDNESDY

1 .0000E+00 2 .0000E+00 3 .0000E+00 4 .0000E+00 5 .0000E+00 6 .0000E+00 7 .0000E+00 8 .1000E+01
9 .1000E+01 10 .1000E+01 11 .1000E+01 12 .1000E+01 13 .1000E+01 14 .1000E+01 15 .1000E+01 16 .0000E+00
17 .0000E+00 18 .0000E+00 19 .0000E+00 20 .0000E+00 21 .0000E+00 22 .0000E+00 23 .0000E+00 24 .0000E+00

DAY OF WEEK = THURSDAY

1 .0000E+00 2 .0000E+00 3 .0000E+00 4 .0000E+00 5 .0000E+00 6 .0000E+00 7 .0000E+00 8 .1000E+01
9 .1000E+01 10 .1000E+01 11 .1000E+01 12 .1000E+01 13 .1000E+01 14 .1000E+01 15 .1000E+01 16 .0000E+00
17 .0000E+00 18 .0000E+00 19 .0000E+00 20 .0000E+00 21 .0000E+00 22 .0000E+00 23 .0000E+00 24 .0000E+00

DAY OF WEEK = FRIDAY

1 .0000E+00 2 .0000E+00 3 .0000E+00 4 .0000E+00 5 .0000E+00 6 .0000E+00 7 .0000E+00 8 .1000E+01
9 .1000E+01 10 .1000E+01 11 .1000E+01 12 .1000E+01 13 .1000E+01 14 .1000E+01 15 .1000E+01 16 .0000E+00
17 .0000E+00 18 .0000E+00 19 .0000E+00 20 .0000E+00 21 .0000E+00 22 .0000E+00 23 .0000E+00 24 .0000E+00

DAY OF WEEK = SATURDAY

1 .0000E+00 2 .0000E+00 3 .0000E+00 4 .0000E+00 5 .0000E+00 6 .0000E+00 7 .0000E+00 8 .0000E+00
9 .0000E+00 10 .0000E+00 11 .0000E+00 12 .0000E+00 13 .0000E+00 14 .0000E+00 15 .0000E+00 16 .0000E+00
17 .0000E+00 18 .0000E+00 19 .0000E+00 20 .0000E+00 21 .0000E+00 22 .0000E+00 23 .0000E+00 24 .0000E+00

DAY OF WEEK = SUNDAY

1 .0000E+00 2 .0000E+00 3 .0000E+00 4 .0000E+00 5 .0000E+00 6 .0000E+00 7 .0000E+00 8 .0000E+00

                  * SOURCE EMISSION RATE SCALARS WHICH VARY DIURNALLY AND BY DAY OF WEEK
                  (HRDOW7) *

 SOURCE ID = L0000326   ; SOURCE TYPE = VOLUME   :
  HOUR   SCALAR   HOUR   SCALAR   HOUR   SCALAR   HOUR   SCALAR   HOUR   SCALAR   HOUR
  SCALAR   HOUR   SCALAR   HOUR   SCALAR
- - - -

*** MODELOPTs: RegDFAULT CONC ELEV URBAN ADJ_U*

* SOURCE EMISSION RATE SCALARS WHICH VARY DIURNALLY AND BY DAY OF WEEK (HRDOW7) *

SOURCE ID = L0000327 ; SOURCE TYPE = VOLUME :

HOUR	SCALAR	HOUR	SCALAR	HOUR	SCALAR	HOUR	SCALAR	HOUR	SCALAR	HOUR	SCALAR	HOUR	SCALAR

DAY OF WEEK = MONDAY

1	.0000E+00	2	.0000E+00	3	.0000E+00	4	.0000E+00	5	.0000E+00	6	.0000E+00	7	.0000E+00
8	.1000E+01	9	.1000E+01	10	.1000E+01	11	.1000E+01	12	.1000E+01	13	.1000E+01	14	.1000E+01
15	.1000E+01	16	.0000E+00	17	.0000E+00	18	.0000E+00	19	.0000E+00	20	.0000E+00	21	.0000E+00
22	.0000E+00	23	.0000E+00	24	.0000E+00								

DAY OF WEEK = TUESDAY

1	.0000E+00	2	.0000E+00	3	.0000E+00	4	.0000E+00	5	.0000E+00	6	.0000E+00	7	.0000E+00
8	.1000E+01	9	.1000E+01	10	.1000E+01	11	.1000E+01	12	.1000E+01	13	.1000E+01	14	.1000E+01
15	.1000E+01	16	.0000E+00	17	.0000E+00	18	.0000E+00	19	.0000E+00	20	.0000E+00	21	.0000E+00
22	.0000E+00	23	.0000E+00	24	.0000E+00								

DAY OF WEEK = WEDNESDY

1	.0000E+00	2	.0000E+00	3	.0000E+00	4	.0000E+00	5	.0000E+00	6	.0000E+00	7	.0000E+00
8	.1000E+01	9	.1000E+01	10	.1000E+01	11	.1000E+01	12	.1000E+01	13	.1000E+01	14	.1000E+01
15	.1000E+01	16	.0000E+00	17	.0000E+00	18	.0000E+00	19	.0000E+00	20	.0000E+00	21	.0000E+00
22	.0000E+00	23	.0000E+00	24	.0000E+00								

DAY OF WEEK = THURSDAY

1	.0000E+00	2	.0000E+00	3	.0000E+00	4	.0000E+00	5	.0000E+00	6	.0000E+00	7	.0000E+00
8	.1000E+01	9	.1000E+01	10	.1000E+01	11	.1000E+01	12	.1000E+01	13	.1000E+01	14	.1000E+01
15	.1000E+01	16	.0000E+00	17	.0000E+00	18	.0000E+00	19	.0000E+00	20	.0000E+00	21	.0000E+00
22	.0000E+00	23	.0000E+00	24	.0000E+00								

DAY OF WEEK = FRIDAY

1	.0000E+00	2	.0000E+00	3	.0000E+00	4	.0000E+00	5	.0000E+00	6	.0000E+00	7	.0000E+00
8	.1000E+01	9	.1000E+01	10	.1000E+01	11	.1000E+01	12	.1000E+01	13	.1000E+01	14	.1000E+01
15	.1000E+01	16	.0000E+00	17	.0000E+00	18	.0000E+00	19	.0000E+00	20	.0000E+00	21	.0000E+00
22	.0000E+00	23	.0000E+00	24	.0000E+00								

DAY OF WEEK = SATURDAY

1	.0000E+00	2	.0000E+00	3	.0000E+00	4	.0000E+00	5	.0000E+00	6	.0000E+00	7	.0000E+00
8	.0000E+00	9	.0000E+00	10	.0000E+00	11	.0000E+00	12	.0000E+00	13	.0000E+00	14	.0000E+00
15	.0000E+00	16	.0000E+00	17	.0000E+00	18	.0000E+00	19	.0000E+00	20	.0000E+00	21	.0000E+00
22	.0000E+00	23	.0000E+00	24	.0000E+00								

DAY OF WEEK = SUNDAY

1	.0000E+00	2	.0000E+00	3	.0000E+00	4	.0000E+00	5	.0000E+00	6	.0000E+00	7	.0000E+00
8	.0000E+00	9	.0000E+00	10	.0000E+00	11	.0000E+00	12	.0000E+00	13	.0000E+00	14	.0000E+00
15	.0000E+00	16	.0000E+00										

* SOURCE EMISSION RATE SCALARS WHICH VARY DIURNALLY AND BY DAY OF WEEK (HRDOW7) *

SOURCE ID = L0000328 ; SOURCE TYPE = VOLUME :

HOUR	SCALAR	HOUR	SCALAR	HOUR	SCALAR	HOUR	SCALAR	HOUR	SCALAR	HOUR	SCALAR	HOUR	SCALAR	HOUR	SCALAR

DAY OF WEEK = MONDAY

1	.0000E+00	2	.0000E+00	3	.0000E+00	4	.0000E+00	5	.0000E+00	6	.0000E+00	7	.0000E+00	8	.1000E+01
9	.1000E+01	10	.1000E+01	11	.1000E+01	12	.1000E+01	13	.1000E+01	14	.1000E+01	15	.1000E+01	16	.0000E+00
17	.0000E+00	18	.0000E+00	19	.0000E+00	20	.0000E+00	21	.0000E+00	22	.0000E+00	23	.0000E+00	24	.0000E+00

DAY OF WEEK = TUESDAY

1	.0000E+00	2	.0000E+00	3	.0000E+00	4	.0000E+00	5	.0000E+00	6	.0000E+00	7	.0000E+00	8	.1000E+01
9	.1000E+01	10	.1000E+01	11	.1000E+01	12	.1000E+01	13	.1000E+01	14	.1000E+01	15	.1000E+01	16	.0000E+00
17	.0000E+00	18	.0000E+00	19	.0000E+00	20	.0000E+00	21	.0000E+00	22	.0000E+00	23	.0000E+00	24	.0000E+00

DAY OF WEEK = WEDNESDY

1	.0000E+00	2	.0000E+00	3	.0000E+00	4	.0000E+00	5	.0000E+00	6	.0000E+00	7	.0000E+00	8	.1000E+01
9	.1000E+01	10	.1000E+01	11	.1000E+01	12	.1000E+01	13	.1000E+01	14	.1000E+01	15	.1000E+01	16	.0000E+00
17	.0000E+00	18	.0000E+00	19	.0000E+00	20	.0000E+00	21	.0000E+00	22	.0000E+00	23	.0000E+00	24	.0000E+00

DAY OF WEEK = THURSDAY

1	.0000E+00	2	.0000E+00	3	.0000E+00	4	.0000E+00	5	.0000E+00	6	.0000E+00	7	.0000E+00	8	.1000E+01
9	.1000E+01	10	.1000E+01	11	.1000E+01	12	.1000E+01	13	.1000E+01	14	.1000E+01	15	.1000E+01	16	.0000E+00
17	.0000E+00	18	.0000E+00	19	.0000E+00	20	.0000E+00	21	.0000E+00	22	.0000E+00	23	.0000E+00	24	.0000E+00

DAY OF WEEK = FRIDAY

1	.0000E+00	2	.0000E+00	3	.0000E+00	4	.0000E+00	5	.0000E+00	6	.0000E+00	7	.0000E+00	8	.1000E+01
9	.1000E+01	10	.1000E+01	11	.1000E+01	12	.1000E+01	13	.1000E+01	14	.1000E+01	15	.1000E+01	16	.0000E+00
17	.0000E+00	18	.0000E+00	19	.0000E+00	20	.0000E+00	21	.0000E+00	22	.0000E+00	23	.0000E+00	24	.0000E+00

DAY OF WEEK = SATURDAY

1	.0000E+00	2	.0000E+00	3	.0000E+00	4	.0000E+00	5	.0000E+00	6	.0000E+00	7	.0000E+00	8	.0000E+00
9	.0000E+00	10	.0000E+00	11	.0000E+00	12	.0000E+00	13	.0000E+00	14	.0000E+00	15	.0000E+00	16	.0000E+00
17	.0000E+00	18	.0000E+00	19	.0000E+00	20	.0000E+00	21	.0000E+00	22	.0000E+00	23	.0000E+00	24	.0000E+00

DAY OF WEEK = SUNDAY

1	.0000E+00	2	.0000E+00	3	.0000E+00	4	.0000E+00	5	.0000E+00	6	.0000E+00	7	.0000E+00	8	.0000E+00
9	.0000E+00	10	.0000E+00	11	.0000E+00	12	.0000E+00	13	.0000E+00	14	.0000E+00	15	.0000E+00	16	.0000E+00
17	.0000E+00	18	.0000E+00	19	.0000E+00	20	.0000E+00	21	.0000E+00	22	.0000E+00	23	.0000E+00	24	.0000E+00

*** MODELOPTs: RegDFAULT CONC ELEV URBAN ADJ_U*

* SOURCE EMISSION RATE SCALARS WHICH VARY DIURNALLY AND BY DAY OF WEEK (HRDOW7) *

SOURCE ID = L0000329 ; SOURCE TYPE = VOLUME :

HOUR	SCALAR	HOUR	SCALAR	HOUR	SCALAR	HOUR	SCALAR	HOUR	SCALAR	HOUR	SCALAR	HOUR	SCALAR	HOUR	SCALAR

DAY OF WEEK = MONDAY

1	.0000E+00	2	.0000E+00	3	.0000E+00	4	.0000E+00	5	.0000E+00	6	.0000E+00	7	.0000E+00	8	.1000E+01
9	.1000E+01	10	.1000E+01	11	.1000E+01	12	.1000E+01	13	.1000E+01	14	.1000E+01	15	.1000E+01	16	.0000E+00
17	.0000E+00	18	.0000E+00	19	.0000E+00	20	.0000E+00	21	.0000E+00	22	.0000E+00	23	.0000E+00	24	.0000E+00

DAY OF WEEK = TUESDAY

1	.0000E+00	2	.0000E+00	3	.0000E+00	4	.0000E+00	5	.0000E+00	6	.0000E+00	7	.0000E+00	8	.1000E+01
9	.1000E+01	10	.1000E+01	11	.1000E+01	12	.1000E+01	13	.1000E+01	14	.1000E+01	15	.1000E+01	16	.0000E+00
17	.0000E+00	18	.0000E+00	19	.0000E+00	20	.0000E+00	21	.0000E+00	22	.0000E+00	23	.0000E+00	24	.0000E+00

DAY OF WEEK = WEDNESDY

1	.0000E+00	2	.0000E+00	3	.0000E+00	4	.0000E+00	5	.0000E+00	6	.0000E+00	7	.0000E+00	8	.1000E+01
9	.1000E+01	10	.1000E+01	11	.1000E+01	12	.1000E+01	13	.1000E+01	14	.1000E+01	15	.1000E+01	16	.0000E+00
17	.0000E+00	18	.0000E+00	19	.0000E+00	20	.0000E+00	21	.0000E+00	22	.0000E+00	23	.0000E+00	24	.0000E+00

DAY OF WEEK = THURSDAY

1	.0000E+00	2	.0000E+00	3	.0000E+00	4	.0000E+00	5	.0000E+00	6	.0000E+00	7	.0000E+00	8	.1000E+01
9	.1000E+01	10	.1000E+01	11	.1000E+01	12	.1000E+01	13	.1000E+01	14	.1000E+01	15	.1000E+01	16	.0000E+00
17	.0000E+00	18	.0000E+00	19	.0000E+00	20	.0000E+00	21	.0000E+00	22	.0000E+00	23	.0000E+00	24	.0000E+00

DAY OF WEEK = FRIDAY

1	.0000E+00	2	.0000E+00	3	.0000E+00	4	.0000E+00	5	.0000E+00	6	.0000E+00	7	.0000E+00	8	.1000E+01
9	.1000E+01	10	.1000E+01	11	.1000E+01	12	.1000E+01	13	.1000E+01	14	.1000E+01	15	.1000E+01	16	.0000E+00
17	.0000E+00	18	.0000E+00	19	.0000E+00	20	.0000E+00	21	.0000E+00	22	.0000E+00	23	.0000E+00	24	.0000E+00

DAY OF WEEK = SATURDAY

1	.0000E+00	2	.0000E+00	3	.0000E+00	4	.0000E+00	5	.0000E+00	6	.0000E+00	7	.0000E+00	8	.0000E+00
9	.0000E+00	10	.0000E+00	11	.0000E+00	12	.0000E+00	13	.0000E+00	14	.0000E+00	15	.0000E+00	16	.0000E+00
17	.0000E+00	18	.0000E+00	19	.0000E+00	20	.0000E+00	21	.0000E+00	22	.0000E+00	23	.0000E+00	24	.0000E+00

DAY OF WEEK = SUNDAY

1	.0000E+00	2	.0000E+00	3	.0000E+00	4	.0000E+00	5	.0000E+00	6	.0000E+00	7	.0000E+00	8	.0000E+00
9	.0000E+00	10	.0000E+00	11	.0000E+00	12	.0000E+00	13	.0000E+00	14	.0000E+00	15	.0000E+00	16	.0000E+00
17	.0000E+00	18	.0000E+00	19	.0000E+00	20	.0000E+00	21	.0000E+00	22	.0000E+00	23	.0000E+00	24	.0000E+00

*** MODELOPTs: RegDFAULT CONC ELEV URBAN ADJ_U*

* SOURCE EMISSION RATE SCALARS WHICH VARY DIURNALLY AND BY DAY OF WEEK (HRDOW7) *

SOURCE ID = L0000330 ; SOURCE TYPE = VOLUME :

HOUR	SCALAR	HOUR	SCALAR	HOUR	SCALAR	HOUR	SCALAR	HOUR	SCALAR	HOUR	SCALAR	HOUR	SCALAR	HOUR	SCALAR

DAY OF WEEK = MONDAY

1	.0000E+00	2	.0000E+00	3	.0000E+00	4	.0000E+00	5	.0000E+00	6	.0000E+00	7	.0000E+00	8	.1000E+01
9	.1000E+01	10	.1000E+01	11	.1000E+01	12	.1000E+01	13	.1000E+01	14	.1000E+01	15	.1000E+01	16	.0000E+00
17	.0000E+00	18	.0000E+00	19	.0000E+00	20	.0000E+00	21	.0000E+00	22	.0000E+00	23	.0000E+00	24	.0000E+00

DAY OF WEEK = TUESDAY

1	.0000E+00	2	.0000E+00	3	.0000E+00	4	.0000E+00	5	.0000E+00	6	.0000E+00	7	.0000E+00	8	.1000E+01
9	.1000E+01	10	.1000E+01	11	.1000E+01	12	.1000E+01	13	.1000E+01	14	.1000E+01	15	.1000E+01	16	.0000E+00
17	.0000E+00	18	.0000E+00	19	.0000E+00	20	.0000E+00	21	.0000E+00	22	.0000E+00	23	.0000E+00	24	.0000E+00

DAY OF WEEK = WEDNESDY

1	.0000E+00	2	.0000E+00	3	.0000E+00	4	.0000E+00	5	.0000E+00	6	.0000E+00	7	.0000E+00	8	.1000E+01
9	.1000E+01	10	.1000E+01	11	.1000E+01	12	.1000E+01	13	.1000E+01	14	.1000E+01	15	.1000E+01	16	.0000E+00
17	.0000E+00	18	.0000E+00	19	.0000E+00	20	.0000E+00	21	.0000E+00	22	.0000E+00	23	.0000E+00	24	.0000E+00

DAY OF WEEK = THURSDAY

1	.0000E+00	2	.0000E+00	3	.0000E+00	4	.0000E+00	5	.0000E+00	6	.0000E+00	7	.0000E+00	8	.1000E+01
9	.1000E+01	10	.1000E+01	11	.1000E+01	12	.1000E+01	13	.1000E+01	14	.1000E+01	15	.1000E+01	16	.0000E+00
17	.0000E+00	18	.0000E+00	19	.0000E+00	20	.0000E+00	21	.0000E+00	22	.0000E+00	23	.0000E+00	24	.0000E+00

DAY OF WEEK = FRIDAY

1	.0000E+00	2	.0000E+00	3	.0000E+00	4	.0000E+00	5	.0000E+00	6	.0000E+00	7	.0000E+00	8	.1000E+01
9	.1000E+01	10	.1000E+01	11	.1000E+01	12	.1000E+01	13	.1000E+01	14	.1000E+01	15	.1000E+01	16	.0000E+00
17	.0000E+00	18	.0000E+00	19	.0000E+00	20	.0000E+00	21	.0000E+00	22	.0000E+00	23	.0000E+00	24	.0000E+00

DAY OF WEEK = SATURDAY

1	.0000E+00	2	.0000E+00	3	.0000E+00	4	.0000E+00	5	.0000E+00	6	.0000E+00	7	.0000E+00	8	.0000E+00
9	.0000E+00	10	.0000E+00	11	.0000E+00	12	.0000E+00	13	.0000E+00	14	.0000E+00	15	.0000E+00	16	.0000E+00
17	.0000E+00	18	.0000E+00	19	.0000E+00	20	.0000E+00	21	.0000E+00	22	.0000E+00	23	.0000E+00	24	.0000E+00

DAY OF WEEK = SUNDAY

1	.0000E+00	2	.0000E+00	3	.0000E+00	4	.0000E+00	5	.0000E+00	6	.0000E+00	7	.0000E+00	8	.0000E+00
9	.0000E+00	10	.0000E+00	11	.0000E+00	12	.0000E+00	13	.0000E+00	14	.0000E+00	15	.0000E+00	16	.0000E+00
17	.0000E+00	18	.0000E+00	19	.0000E+00	20	.0000E+00	21	.0000E+00	22	.0000E+00	23	.0000E+00	24	.0000E+00

* SOURCE EMISSION RATE SCALARS WHICH VARY DIURNALLY AND BY DAY OF WEEK (HRDOW7) *

SOURCE ID = L0000331 ; SOURCE TYPE = VOLUME :

HOUR	SCALAR	HOUR	SCALAR	HOUR	SCALAR	HOUR	SCALAR	HOUR	SCALAR	HOUR	SCALAR	HOUR	SCALAR

DAY OF WEEK = MONDAY

1	.0000E+00	2	.0000E+00	3	.0000E+00	4	.0000E+00	5	.0000E+00	6	.0000E+00	7	.0000E+00
8	.1000E+01	9	.1000E+01	10	.1000E+01	11	.1000E+01	12	.1000E+01	13	.1000E+01	14	.1000E+01
15	.1000E+01	16	.0000E+00	17	.0000E+00	18	.0000E+00	19	.0000E+00	20	.0000E+00	21	.0000E+00
22	.0000E+00	23	.0000E+00	24	.0000E+00								

DAY OF WEEK = TUESDAY

1	.0000E+00	2	.0000E+00	3	.0000E+00	4	.0000E+00	5	.0000E+00	6	.0000E+00	7	.0000E+00
8	.1000E+01	9	.1000E+01	10	.1000E+01	11	.1000E+01	12	.1000E+01	13	.1000E+01	14	.1000E+01
15	.1000E+01	16	.0000E+00	17	.0000E+00	18	.0000E+00	19	.0000E+00	20	.0000E+00	21	.0000E+00
22	.0000E+00	23	.0000E+00	24	.0000E+00								

DAY OF WEEK = WEDNESDY

1	.0000E+00	2	.0000E+00	3	.0000E+00	4	.0000E+00	5	.0000E+00	6	.0000E+00	7	.0000E+00
8	.1000E+01	9	.1000E+01	10	.1000E+01	11	.1000E+01	12	.1000E+01	13	.1000E+01	14	.1000E+01
15	.1000E+01	16	.0000E+00	17	.0000E+00	18	.0000E+00	19	.0000E+00	20	.0000E+00	21	.0000E+00
22	.0000E+00	23	.0000E+00	24	.0000E+00								

DAY OF WEEK = THURSDAY

1	.0000E+00	2	.0000E+00	3	.0000E+00	4	.0000E+00	5	.0000E+00	6	.0000E+00	7	.0000E+00
8	.1000E+01	9	.1000E+01	10	.1000E+01	11	.1000E+01	12	.1000E+01	13	.1000E+01	14	.1000E+01
15	.1000E+01	16	.0000E+00	17	.0000E+00	18	.0000E+00	19	.0000E+00	20	.0000E+00	21	.0000E+00
22	.0000E+00	23	.0000E+00	24	.0000E+00								

DAY OF WEEK = FRIDAY

1	.0000E+00	2	.0000E+00	3	.0000E+00	4	.0000E+00	5	.0000E+00	6	.0000E+00	7	.0000E+00
8	.1000E+01	9	.1000E+01	10	.1000E+01	11	.1000E+01	12	.1000E+01	13	.1000E+01	14	.1000E+01
15	.1000E+01	16	.0000E+00	17	.0000E+00	18	.0000E+00	19	.0000E+00	20	.0000E+00	21	.0000E+00
22	.0000E+00	23	.0000E+00	24	.0000E+00								

DAY OF WEEK = SATURDAY

1	.0000E+00	2	.0000E+00	3	.0000E+00	4	.0000E+00	5	.0000E+00	6	.0000E+00	7	.0000E+00
8	.0000E+00	9	.0000E+00	10	.0000E+00	11	.0000E+00	12	.0000E+00	13	.0000E+00	14	.0000E+00
15	.0000E+00	16	.0000E+00	17	.0000E+00	18	.0000E+00	19	.0000E+00	20	.0000E+00	21	.0000E+00
22	.0000E+00	23	.0000E+00	24	.0000E+00								

DAY OF WEEK = SUNDAY

1	.0000E+00	2	.0000E+00	3	.0000E+00	4	.0000E+00	5	.0000E+00	6	.0000E+00	7	.0000E+00
8	.0000E+00	9	.0000E+00	10	.0000E+00	11	.0000E+00	12	.0000E+00	13	.0000E+00	14	.0000E+00
15	.0000E+00	16	.0000E+00	17	.0000E+00	18	.0000E+00	19	.0000E+00	20	.0000E+00	21	.0000E+00
22	.0000E+00	23	.0000E+00	24	.0000E+00								

* SOURCE EMISSION RATE SCALARS WHICH VARY DIURNALLY AND BY DAY OF WEEK (HRDOW7) *

SOURCE ID = L0000332 ; SOURCE TYPE = VOLUME :

HOUR	SCALAR	HOUR	SCALAR	HOUR	SCALAR	HOUR	SCALAR	HOUR	SCALAR	HOUR	SCALAR	HOUR	SCALAR

DAY OF WEEK = MONDAY

1	.0000E+00	2	.0000E+00	3	.0000E+00	4	.0000E+00	5	.0000E+00	6	.0000E+00	7	.0000E+00
8	.1000E+01	9	.1000E+01	10	.1000E+01	11	.1000E+01	12	.1000E+01	13	.1000E+01	14	.1000E+01
15	.1000E+01	16	.0000E+00	17	.0000E+00	18	.0000E+00	19	.0000E+00	20	.0000E+00	21	.0000E+00
22	.0000E+00	23	.0000E+00	24	.0000E+00								

DAY OF WEEK = TUESDAY

1	.0000E+00	2	.0000E+00	3	.0000E+00	4	.0000E+00	5	.0000E+00	6	.0000E+00	7	.0000E+00
8	.1000E+01	9	.1000E+01	10	.1000E+01	11	.1000E+01	12	.1000E+01	13	.1000E+01	14	.1000E+01
15	.1000E+01	16	.0000E+00	17	.0000E+00	18	.0000E+00	19	.0000E+00	20	.0000E+00	21	.0000E+00
22	.0000E+00	23	.0000E+00	24	.0000E+00								

DAY OF WEEK = WEDNESDY

1	.0000E+00	2	.0000E+00	3	.0000E+00	4	.0000E+00	5	.0000E+00	6	.0000E+00	7	.0000E+00
8	.1000E+01	9	.1000E+01	10	.1000E+01	11	.1000E+01	12	.1000E+01	13	.1000E+01	14	.1000E+01
15	.1000E+01	16	.0000E+00	17	.0000E+00	18	.0000E+00	19	.0000E+00	20	.0000E+00	21	.0000E+00
22	.0000E+00	23	.0000E+00	24	.0000E+00								

DAY OF WEEK = THURSDAY

1	.0000E+00	2	.0000E+00	3	.0000E+00	4	.0000E+00	5	.0000E+00	6	.0000E+00	7	.0000E+00
8	.1000E+01	9	.1000E+01	10	.1000E+01	11	.1000E+01	12	.1000E+01	13	.1000E+01	14	.1000E+01
15	.1000E+01	16	.0000E+00	17	.0000E+00	18	.0000E+00	19	.0000E+00	20	.0000E+00	21	.0000E+00
22	.0000E+00	23	.0000E+00	24	.0000E+00								

DAY OF WEEK = FRIDAY

1	.0000E+00	2	.0000E+00	3	.0000E+00	4	.0000E+00	5	.0000E+00	6	.0000E+00	7	.0000E+00
8	.1000E+01	9	.1000E+01	10	.1000E+01	11	.1000E+01	12	.1000E+01	13	.1000E+01	14	.1000E+01
15	.1000E+01	16	.0000E+00	17	.0000E+00	18	.0000E+00	19	.0000E+00	20	.0000E+00	21	.0000E+00
22	.0000E+00	23	.0000E+00	24	.0000E+00								

DAY OF WEEK = SATURDAY

1	.0000E+00	2	.0000E+00	3	.0000E+00	4	.0000E+00	5	.0000E+00	6	.0000E+00	7	.0000E+00
8	.0000E+00	9	.0000E+00	10	.0000E+00	11	.0000E+00	12	.0000E+00	13	.0000E+00	14	.0000E+00
15	.0000E+00	16	.0000E+00	17	.0000E+00	18	.0000E+00	19	.0000E+00	20	.0000E+00	21	.0000E+00
22	.0000E+00	23	.0000E+00	24	.0000E+00								

DAY OF WEEK = SUNDAY

1	.0000E+00	2	.0000E+00	3	.0000E+00	4	.0000E+00	5	.0000E+00	6	.0000E+00	7	.0000E+00
8	.0000E+00	9	.0000E+00	10	.0000E+00	11	.0000E+00	12	.0000E+00	13	.0000E+00	14	.0000E+00
15	.0000E+00	16	.0000E+00	17	.0000E+00	18	.0000E+00	19	.0000E+00	20	.0000E+00	21	.0000E+00
22	.0000E+00	23	.0000E+00	24	.0000E+00								

*** MODELOPTs: RegDFAULT CONC ELEV URBAN ADJ_U*

* SOURCE EMISSION RATE SCALARS WHICH VARY DIURNALLY AND BY DAY OF WEEK (HRDOW7) *

SOURCE ID = L0000333 ; SOURCE TYPE = VOLUME :

HOUR	SCALAR	HOUR	SCALAR	HOUR	SCALAR	HOUR	SCALAR	HOUR	SCALAR	HOUR	SCALAR	HOUR	SCALAR	HOUR	SCALAR

DAY OF WEEK = MONDAY

1	.0000E+00	2	.0000E+00	3	.0000E+00	4	.0000E+00	5	.0000E+00	6	.0000E+00	7	.0000E+00	8	.1000E+01
9	.1000E+01	10	.1000E+01	11	.1000E+01	12	.1000E+01	13	.1000E+01	14	.1000E+01	15	.1000E+01	16	.0000E+00
17	.0000E+00	18	.0000E+00	19	.0000E+00	20	.0000E+00	21	.0000E+00	22	.0000E+00	23	.0000E+00	24	.0000E+00

DAY OF WEEK = TUESDAY

1	.0000E+00	2	.0000E+00	3	.0000E+00	4	.0000E+00	5	.0000E+00	6	.0000E+00	7	.0000E+00	8	.1000E+01
9	.1000E+01	10	.1000E+01	11	.1000E+01	12	.1000E+01	13	.1000E+01	14	.1000E+01	15	.1000E+01	16	.0000E+00
17	.0000E+00	18	.0000E+00	19	.0000E+00	20	.0000E+00	21	.0000E+00	22	.0000E+00	23	.0000E+00	24	.0000E+00

DAY OF WEEK = WEDNESDY

1	.0000E+00	2	.0000E+00	3	.0000E+00	4	.0000E+00	5	.0000E+00	6	.0000E+00	7	.0000E+00	8	.1000E+01
9	.1000E+01	10	.1000E+01	11	.1000E+01	12	.1000E+01	13	.1000E+01	14	.1000E+01	15	.1000E+01	16	.0000E+00
17	.0000E+00	18	.0000E+00	19	.0000E+00	20	.0000E+00	21	.0000E+00	22	.0000E+00	23	.0000E+00	24	.0000E+00

DAY OF WEEK = THURSDAY

1	.0000E+00	2	.0000E+00	3	.0000E+00	4	.0000E+00	5	.0000E+00	6	.0000E+00	7	.0000E+00	8	.1000E+01
9	.1000E+01	10	.1000E+01	11	.1000E+01	12	.1000E+01	13	.1000E+01	14	.1000E+01	15	.1000E+01	16	.0000E+00
17	.0000E+00	18	.0000E+00	19	.0000E+00	20	.0000E+00	21	.0000E+00	22	.0000E+00	23	.0000E+00	24	.0000E+00

DAY OF WEEK = FRIDAY

1	.0000E+00	2	.0000E+00	3	.0000E+00	4	.0000E+00	5	.0000E+00	6	.0000E+00	7	.0000E+00	8	.1000E+01
9	.1000E+01	10	.1000E+01	11	.1000E+01	12	.1000E+01	13	.1000E+01	14	.1000E+01	15	.1000E+01	16	.0000E+00
17	.0000E+00	18	.0000E+00	19	.0000E+00	20	.0000E+00	21	.0000E+00	22	.0000E+00	23	.0000E+00	24	.0000E+00

DAY OF WEEK = SATURDAY

1	.0000E+00	2	.0000E+00	3	.0000E+00	4	.0000E+00	5	.0000E+00	6	.0000E+00	7	.0000E+00	8	.0000E+00
9	.0000E+00	10	.0000E+00	11	.0000E+00	12	.0000E+00	13	.0000E+00	14	.0000E+00	15	.0000E+00	16	.0000E+00
17	.0000E+00	18	.0000E+00	19	.0000E+00	20	.0000E+00	21	.0000E+00	22	.0000E+00	23	.0000E+00	24	.0000E+00

DAY OF WEEK = SUNDAY

1	.0000E+00	2	.0000E+00	3	.0000E+00	4	.0000E+00	5	.0000E+00	6	.0000E+00	7	.0000E+00	8	.0000E+00
9	.0000E+00	10	.0000E+00	11	.0000E+00	12	.0000E+00	13	.0000E+00	14	.0000E+00	15	.0000E+00	16	.0000E+00
17	.0000E+00	18	.0000E+00	19	.0000E+00	20	.0000E+00	21	.0000E+00	22	.0000E+00	23	.0000E+00	24	.0000E+00

*** MODELOPTs: RegDFAULT CONC ELEV URBAN ADJ_U*

* SOURCE EMISSION RATE SCALARS WHICH VARY DIURNALLY AND BY DAY OF WEEK (HRDOW7) *

SOURCE ID = L0000334 ; SOURCE TYPE = VOLUME :

HOUR	SCALAR	HOUR	SCALAR	HOUR	SCALAR	HOUR	SCALAR	HOUR	SCALAR	HOUR	SCALAR	HOUR	SCALAR	HOUR	SCALAR
DAY OF WEEK = MONDAY															
1	.0000E+00	2	.0000E+00	3	.0000E+00	4	.0000E+00	5	.0000E+00	6	.0000E+00	7	.0000E+00	8	.1000E+01
9	.1000E+01	10	.1000E+01	11	.1000E+01	12	.1000E+01	13	.1000E+01	14	.1000E+01	15	.1000E+01	16	.0000E+00
17	.0000E+00	18	.0000E+00	19	.0000E+00	20	.0000E+00	21	.0000E+00	22	.0000E+00	23	.0000E+00	24	.0000E+00
DAY OF WEEK = TUESDAY															
1	.0000E+00	2	.0000E+00	3	.0000E+00	4	.0000E+00	5	.0000E+00	6	.0000E+00	7	.0000E+00	8	.1000E+01
9	.1000E+01	10	.1000E+01	11	.1000E+01	12	.1000E+01	13	.1000E+01	14	.1000E+01	15	.1000E+01	16	.0000E+00
17	.0000E+00	18	.0000E+00	19	.0000E+00	20	.0000E+00	21	.0000E+00	22	.0000E+00	23	.0000E+00	24	.0000E+00
DAY OF WEEK = WEDNESDY															
1	.0000E+00	2	.0000E+00	3	.0000E+00	4	.0000E+00	5	.0000E+00	6	.0000E+00	7	.0000E+00	8	.1000E+01
9	.1000E+01	10	.1000E+01	11	.1000E+01	12	.1000E+01	13	.1000E+01	14	.1000E+01	15	.1000E+01	16	.0000E+00
17	.0000E+00	18	.0000E+00	19	.0000E+00	20	.0000E+00	21	.0000E+00	22	.0000E+00	23	.0000E+00	24	.0000E+00
DAY OF WEEK = THURSDAY															
1	.0000E+00	2	.0000E+00	3	.0000E+00	4	.0000E+00	5	.0000E+00	6	.0000E+00	7	.0000E+00	8	.1000E+01
9	.1000E+01	10	.1000E+01	11	.1000E+01	12	.1000E+01	13	.1000E+01	14	.1000E+01	15	.1000E+01	16	.0000E+00
17	.0000E+00	18	.0000E+00	19	.0000E+00	20	.0000E+00	21	.0000E+00	22	.0000E+00	23	.0000E+00	24	.0000E+00
DAY OF WEEK = FRIDAY															
1	.0000E+00	2	.0000E+00	3	.0000E+00	4	.0000E+00	5	.0000E+00	6	.0000E+00	7	.0000E+00	8	.1000E+01
9	.1000E+01	10	.1000E+01	11	.1000E+01	12	.1000E+01	13	.1000E+01	14	.1000E+01	15	.1000E+01	16	.0000E+00
17	.0000E+00	18	.0000E+00	19	.0000E+00	20	.0000E+00	21	.0000E+00	22	.0000E+00	23	.0000E+00	24	.0000E+00
DAY OF WEEK = SATURDAY															
1	.0000E+00	2	.0000E+00	3	.0000E+00	4	.0000E+00	5	.0000E+00	6	.0000E+00	7	.0000E+00	8	.0000E+00
9	.0000E+00	10	.0000E+00	11	.0000E+00	12	.0000E+00	13	.0000E+00	14	.0000E+00	15	.0000E+00	16	.0000E+00
17	.0000E+00	18	.0000E+00	19	.0000E+00	20	.0000E+00	21	.0000E+00	22	.0000E+00	23	.0000E+00	24	.0000E+00
DAY OF WEEK = SUNDAY															
1	.0000E+00	2	.0000E+00	3	.0000E+00	4	.0000E+00	5	.0000E+00	6	.0000E+00	7	.0000E+00	8	.0000E+00
9	.0000E+00	10	.0000E+00	11	.0000E+00	12	.0000E+00	13	.0000E+00	14	.0000E+00	15	.0000E+00	16	.0000E+00
17	.0000E+00	18	.0000E+00	19	.0000E+00	20	.0000E+00	21	.0000E+00	22	.0000E+00	23	.0000E+00	24	.0000E+00

*** MODELOPTs: RegDFAULT CONC ELEV URBAN ADJ_U*

* SOURCE EMISSION RATE SCALARS WHICH VARY DIURNALLY AND BY DAY OF WEEK (HRDOW7) *

SOURCE ID = L0000335 ; SOURCE TYPE = VOLUME :

HOUR	SCALAR	HOUR	SCALAR	HOUR	SCALAR	HOUR	SCALAR	HOUR	SCALAR	HOUR	SCALAR	HOUR	SCALAR	HOUR	SCALAR
DAY OF WEEK = MONDAY															
1	.0000E+00	2	.0000E+00	3	.0000E+00	4	.0000E+00	5	.0000E+00	6	.0000E+00	7	.0000E+00	8	.1000E+01
9	.1000E+01	10	.1000E+01	11	.1000E+01	12	.1000E+01	13	.1000E+01	14	.1000E+01	15	.1000E+01	16	.0000E+00
17	.0000E+00	18	.0000E+00	19	.0000E+00	20	.0000E+00	21	.0000E+00	22	.0000E+00	23	.0000E+00	24	.0000E+00
DAY OF WEEK = TUESDAY															
1	.0000E+00	2	.0000E+00	3	.0000E+00	4	.0000E+00	5	.0000E+00	6	.0000E+00	7	.0000E+00	8	.1000E+01
9	.1000E+01	10	.1000E+01	11	.1000E+01	12	.1000E+01	13	.1000E+01	14	.1000E+01	15	.1000E+01	16	.0000E+00
17	.0000E+00	18	.0000E+00	19	.0000E+00	20	.0000E+00	21	.0000E+00	22	.0000E+00	23	.0000E+00	24	.0000E+00
DAY OF WEEK = WEDNESDY															
1	.0000E+00	2	.0000E+00	3	.0000E+00	4	.0000E+00	5	.0000E+00	6	.0000E+00	7	.0000E+00	8	.1000E+01
9	.1000E+01	10	.1000E+01	11	.1000E+01	12	.1000E+01	13	.1000E+01	14	.1000E+01	15	.1000E+01	16	.0000E+00
17	.0000E+00	18	.0000E+00	19	.0000E+00	20	.0000E+00	21	.0000E+00	22	.0000E+00	23	.0000E+00	24	.0000E+00
DAY OF WEEK = THURSDAY															
1	.0000E+00	2	.0000E+00	3	.0000E+00	4	.0000E+00	5	.0000E+00	6	.0000E+00	7	.0000E+00	8	.1000E+01
9	.1000E+01	10	.1000E+01	11	.1000E+01	12	.1000E+01	13	.1000E+01	14	.1000E+01	15	.1000E+01	16	.0000E+00
17	.0000E+00	18	.0000E+00	19	.0000E+00	20	.0000E+00	21	.0000E+00	22	.0000E+00	23	.0000E+00	24	.0000E+00
DAY OF WEEK = FRIDAY															
1	.0000E+00	2	.0000E+00	3	.0000E+00	4	.0000E+00	5	.0000E+00	6	.0000E+00	7	.0000E+00	8	.1000E+01
9	.1000E+01	10	.1000E+01	11	.1000E+01	12	.1000E+01	13	.1000E+01	14	.1000E+01	15	.1000E+01	16	.0000E+00
17	.0000E+00	18	.0000E+00	19	.0000E+00	20	.0000E+00	21	.0000E+00	22	.0000E+00	23	.0000E+00	24	.0000E+00
DAY OF WEEK = SATURDAY															
1	.0000E+00	2	.0000E+00	3	.0000E+00	4	.0000E+00	5	.0000E+00	6	.0000E+00	7	.0000E+00	8	.0000E+00
9	.0000E+00	10	.0000E+00	11	.0000E+00	12	.0000E+00	13	.0000E+00	14	.0000E+00	15	.0000E+00	16	.0000E+00
17	.0000E+00	18	.0000E+00	19	.0000E+00	20	.0000E+00	21	.0000E+00	22	.0000E+00	23	.0000E+00	24	.0000E+00
DAY OF WEEK = SUNDAY															
1	.0000E+00	2	.0000E+00	3	.0000E+00	4	.0000E+00	5	.0000E+00	6	.0000E+00	7	.0000E+00	8	.0000E+00
9	.0000E+00	10	.0000E+00	11	.0000E+00	12	.0000E+00	13	.0000E+00	14	.0000E+00	15	.0000E+00	16	.0000E+00
17	.0000E+00	18	.0000E+00	19	.0000E+00	20	.0000E+00	21	.0000E+00	22	.0000E+00	23	.0000E+00	24	.0000E+00

* SOURCE EMISSION RATE SCALARS WHICH VARY DIURNALLY AND BY DAY OF WEEK (HRDOW7) *

SOURCE ID = L0000336 ; SOURCE TYPE = VOLUME :

HOUR	SCALAR	HOUR	SCALAR	HOUR	SCALAR	HOUR	SCALAR	HOUR	SCALAR	HOUR	SCALAR	HOUR	SCALAR
DAY OF WEEK = MONDAY													
1	.0000E+00	2	.0000E+00	3	.0000E+00	4	.0000E+00	5	.0000E+00	6	.0000E+00	7	.0000E+00
8	.1000E+01	9	.1000E+01	10	.1000E+01	11	.1000E+01	12	.1000E+01	13	.1000E+01	14	.1000E+01
15	.1000E+01	16	.0000E+00	17	.0000E+00	18	.0000E+00	19	.0000E+00	20	.0000E+00	21	.0000E+00
22	.0000E+00	23	.0000E+00	24	.0000E+00								
DAY OF WEEK = TUESDAY													
1	.0000E+00	2	.0000E+00	3	.0000E+00	4	.0000E+00	5	.0000E+00	6	.0000E+00	7	.0000E+00
8	.1000E+01	9	.1000E+01	10	.1000E+01	11	.1000E+01	12	.1000E+01	13	.1000E+01	14	.1000E+01
15	.1000E+01	16	.0000E+00	17	.0000E+00	18	.0000E+00	19	.0000E+00	20	.0000E+00	21	.0000E+00
22	.0000E+00	23	.0000E+00	24	.0000E+00								
DAY OF WEEK = WEDNESDY													
1	.0000E+00	2	.0000E+00	3	.0000E+00	4	.0000E+00	5	.0000E+00	6	.0000E+00	7	.0000E+00
8	.1000E+01	9	.1000E+01	10	.1000E+01	11	.1000E+01	12	.1000E+01	13	.1000E+01	14	.1000E+01
15	.1000E+01	16	.0000E+00	17	.0000E+00	18	.0000E+00	19	.0000E+00	20	.0000E+00	21	.0000E+00
22	.0000E+00	23	.0000E+00	24	.0000E+00								
DAY OF WEEK = THURSDAY													
1	.0000E+00	2	.0000E+00	3	.0000E+00	4	.0000E+00	5	.0000E+00	6	.0000E+00	7	.0000E+00
8	.1000E+01	9	.1000E+01	10	.1000E+01	11	.1000E+01	12	.1000E+01	13	.1000E+01	14	.1000E+01
15	.1000E+01	16	.0000E+00	17	.0000E+00	18	.0000E+00	19	.0000E+00	20	.0000E+00	21	.0000E+00
22	.0000E+00	23	.0000E+00	24	.0000E+00								
DAY OF WEEK = FRIDAY													
1	.0000E+00	2	.0000E+00	3	.0000E+00	4	.0000E+00	5	.0000E+00	6	.0000E+00	7	.0000E+00
8	.1000E+01	9	.1000E+01	10	.1000E+01	11	.1000E+01	12	.1000E+01	13	.1000E+01	14	.1000E+01
15	.1000E+01	16	.0000E+00	17	.0000E+00	18	.0000E+00	19	.0000E+00	20	.0000E+00	21	.0000E+00
22	.0000E+00	23	.0000E+00	24	.0000E+00								
DAY OF WEEK = SATURDAY													
1	.0000E+00	2	.0000E+00	3	.0000E+00	4	.0000E+00	5	.0000E+00	6	.0000E+00	7	.0000E+00
8	.0000E+00	9	.0000E+00	10	.0000E+00	11	.0000E+00	12	.0000E+00	13	.0000E+00	14	.0000E+00
15	.0000E+00	16	.0000E+00	17	.0000E+00	18	.0000E+00	19	.0000E+00	20	.0000E+00	21	.0000E+00
22	.0000E+00	23	.0000E+00	24	.0000E+00								
DAY OF WEEK = SUNDAY													
1	.0000E+00	2	.0000E+00	3	.0000E+00	4	.0000E+00	5	.0000E+00	6	.0000E+00	7	.0000E+00
8	.0000E+00	9	.0000E+00	10	.0000E+00	11	.0000E+00	12	.0000E+00	13	.0000E+00	14	.0000E+00
15	.0000E+00	16	.0000E+00	17	.0000E+00	18	.0000E+00	19	.0000E+00	20	.0000E+00	21	.0000E+00
22	.0000E+00	23	.0000E+00	24	.0000E+00								

* SOURCE EMISSION RATE SCALARS WHICH VARY DIURNALLY AND BY DAY OF WEEK (HRDOW7) *

SOURCE ID = L0000337 ; SOURCE TYPE = VOLUME :

HOUR	SCALAR	HOUR	SCALAR	HOUR	SCALAR	HOUR	SCALAR	HOUR	SCALAR	HOUR	SCALAR	HOUR	SCALAR

DAY OF WEEK = MONDAY

1	.0000E+00	2	.0000E+00	3	.0000E+00	4	.0000E+00	5	.0000E+00	6	.0000E+00	7	.0000E+00
8	.1000E+01	9	.1000E+01	10	.1000E+01	11	.1000E+01	12	.1000E+01	13	.1000E+01	14	.1000E+01
15	.1000E+01	16	.0000E+00	17	.0000E+00	18	.0000E+00	19	.0000E+00	20	.0000E+00	21	.0000E+00
22	.0000E+00	23	.0000E+00	24	.0000E+00								

DAY OF WEEK = TUESDAY

1	.0000E+00	2	.0000E+00	3	.0000E+00	4	.0000E+00	5	.0000E+00	6	.0000E+00	7	.0000E+00
8	.1000E+01	9	.1000E+01	10	.1000E+01	11	.1000E+01	12	.1000E+01	13	.1000E+01	14	.1000E+01
15	.1000E+01	16	.0000E+00	17	.0000E+00	18	.0000E+00	19	.0000E+00	20	.0000E+00	21	.0000E+00
22	.0000E+00	23	.0000E+00	24	.0000E+00								

DAY OF WEEK = WEDNESDY

1	.0000E+00	2	.0000E+00	3	.0000E+00	4	.0000E+00	5	.0000E+00	6	.0000E+00	7	.0000E+00
8	.1000E+01	9	.1000E+01	10	.1000E+01	11	.1000E+01	12	.1000E+01	13	.1000E+01	14	.1000E+01
15	.1000E+01	16	.0000E+00	17	.0000E+00	18	.0000E+00	19	.0000E+00	20	.0000E+00	21	.0000E+00
22	.0000E+00	23	.0000E+00	24	.0000E+00								

DAY OF WEEK = THURSDAY

1	.0000E+00	2	.0000E+00	3	.0000E+00	4	.0000E+00	5	.0000E+00	6	.0000E+00	7	.0000E+00
8	.1000E+01	9	.1000E+01	10	.1000E+01	11	.1000E+01	12	.1000E+01	13	.1000E+01	14	.1000E+01
15	.1000E+01	16	.0000E+00	17	.0000E+00	18	.0000E+00	19	.0000E+00	20	.0000E+00	21	.0000E+00
22	.0000E+00	23	.0000E+00	24	.0000E+00								

DAY OF WEEK = FRIDAY

1	.0000E+00	2	.0000E+00	3	.0000E+00	4	.0000E+00	5	.0000E+00	6	.0000E+00	7	.0000E+00
8	.1000E+01	9	.1000E+01	10	.1000E+01	11	.1000E+01	12	.1000E+01	13	.1000E+01	14	.1000E+01
15	.1000E+01	16	.0000E+00	17	.0000E+00	18	.0000E+00	19	.0000E+00	20	.0000E+00	21	.0000E+00
22	.0000E+00	23	.0000E+00	24	.0000E+00								

DAY OF WEEK = SATURDAY

1	.0000E+00	2	.0000E+00	3	.0000E+00	4	.0000E+00	5	.0000E+00	6	.0000E+00	7	.0000E+00
8	.0000E+00	9	.0000E+00	10	.0000E+00	11	.0000E+00	12	.0000E+00	13	.0000E+00	14	.0000E+00
15	.0000E+00	16	.0000E+00	17	.0000E+00	18	.0000E+00	19	.0000E+00	20	.0000E+00	21	.0000E+00
22	.0000E+00	23	.0000E+00	24	.0000E+00								

DAY OF WEEK = SUNDAY

1	.0000E+00	2	.0000E+00	3	.0000E+00	4	.0000E+00	5	.0000E+00	6	.0000E+00	7	.0000E+00
8	.0000E+00	9	.0000E+00	10	.0000E+00	11	.0000E+00	12	.0000E+00	13	.0000E+00	14	.0000E+00
15	.0000E+00	16	.0000E+00	17	.0000E+00	18	.0000E+00	19	.0000E+00	20	.0000E+00	21	.0000E+00
22	.0000E+00	23	.0000E+00	24	.0000E+00								

SOURCE ID = L0000338 ; SOURCE TYPE = VOLUME :

HOUR	SCALAR	HOUR	SCALAR	HOUR	SCALAR	HOUR	SCALAR	HOUR	SCALAR	HOUR	SCALAR	HOUR	SCALAR
DAY OF WEEK = MONDAY													
1	.0000E+00	2	.0000E+00	3	.0000E+00	4	.0000E+00	5	.0000E+00	6	.0000E+00	7	.0000E+00
8	.1000E+01	9	.1000E+01	10	.1000E+01	11	.1000E+01	12	.1000E+01	13	.1000E+01	14	.1000E+01
15	.1000E+01	16	.0000E+00	17	.0000E+00	18	.0000E+00	19	.0000E+00	20	.0000E+00	21	.0000E+00
22	.0000E+00	23	.0000E+00	24	.0000E+00								
DAY OF WEEK = TUESDAY													
1	.0000E+00	2	.0000E+00	3	.0000E+00	4	.0000E+00	5	.0000E+00	6	.0000E+00	7	.0000E+00
8	.1000E+01	9	.1000E+01	10	.1000E+01	11	.1000E+01	12	.1000E+01	13	.1000E+01	14	.1000E+01
15	.1000E+01	16	.0000E+00	17	.0000E+00	18	.0000E+00	19	.0000E+00	20	.0000E+00	21	.0000E+00
22	.0000E+00	23	.0000E+00	24	.0000E+00								
DAY OF WEEK = WEDNESDY													
1	.0000E+00	2	.0000E+00	3	.0000E+00	4	.0000E+00	5	.0000E+00	6	.0000E+00	7	.0000E+00
8	.1000E+01	9	.1000E+01	10	.1000E+01	11	.1000E+01	12	.1000E+01	13	.1000E+01	14	.1000E+01
15	.1000E+01	16	.0000E+00	17	.0000E+00	18	.0000E+00	19	.0000E+00	20	.0000E+00	21	.0000E+00
22	.0000E+00	23	.0000E+00	24	.0000E+00								
DAY OF WEEK = THURSDAY													
1	.0000E+00	2	.0000E+00	3	.0000E+00	4	.0000E+00	5	.0000E+00	6	.0000E+00	7	.0000E+00
8	.1000E+01	9	.1000E+01	10	.1000E+01	11	.1000E+01	12	.1000E+01	13	.1000E+01	14	.1000E+01
15	.1000E+01	16	.0000E+00	17	.0000E+00	18	.0000E+00	19	.0000E+00	20	.0000E+00	21	.0000E+00
22	.0000E+00	23	.0000E+00	24	.0000E+00								
DAY OF WEEK = FRIDAY													
1	.0000E+00	2	.0000E+00	3	.0000E+00	4	.0000E+00	5	.0000E+00	6	.0000E+00	7	.0000E+00
8	.1000E+01	9	.1000E+01	10	.1000E+01	11	.1000E+01	12	.1000E+01	13	.1000E+01	14	.1000E+01
15	.1000E+01	16	.0000E+00	17	.0000E+00	18	.0000E+00	19	.0000E+00	20	.0000E+00	21	.0000E+00
22	.0000E+00	23	.0000E+00	24	.0000E+00								
DAY OF WEEK = SATURDAY													
1	.0000E+00	2	.0000E+00	3	.0000E+00	4	.0000E+00	5	.0000E+00	6	.0000E+00	7	.0000E+00
8	.0000E+00	9	.0000E+00	10	.0000E+00	11	.0000E+00	12	.0000E+00	13	.0000E+00	14	.0000E+00
15	.0000E+00	16	.0000E+00	17	.0000E+00	18	.0000E+00	19	.0000E+00	20	.0000E+00	21	.0000E+00
22	.0000E+00	23	.0000E+00	24	.0000E+00								
DAY OF WEEK = SUNDAY													
1	.0000E+00	2	.0000E+00	3	.0000E+00	4	.0000E+00	5	.0000E+00	6	.0000E+00	7	.0000E+00
8	.0000E+00	9	.0000E+00	10	.0000E+00	11	.0000E+00	12	.0000E+00	13	.0000E+00	14	.0000E+00
15	.0000E+00	16	.0000E+00	17	.0000E+00	18	.0000E+00	19	.0000E+00	20	.0000E+00	21	.0000E+00
22	.0000E+00	23	.0000E+00	24	.0000E+00								

(HRDOW7) *

SOURCE ID = L0000339 ; SOURCE TYPE = VOLUME :
HOUR SCALAR HOUR SCALAR HOUR SCALAR HOUR SCALAR HOUR SCALAR HOUR SCALAR HOUR SCALAR HOUR SCALAR

- - - -

SOURCE ID = L0000340 ; SOURCE TYPE = VOLUME :

HOUR SCALAR HOUR SCALAR HOUR SCALAR HOUR SCALAR HOUR SCALAR HOUR SCALAR HOUR SCALAR HOUR SCALAR

- - - -

SOURCE ID = L0000341 ; SOURCE TYPE = VOLUME :

HOUR SCALAR HOUR SCALAR HOUR SCALAR HOUR SCALAR HOUR SCALAR HOUR SCALAR HOUR SCALAR HOUR SCALAR

- - - -

HOUR SCALAR HOUR SCALAR HOUR SCALAR HOUR SCALAR HOUR SCALAR HOUR SCALAR HOUR SCALAR HOUR SCALAR
- - - -

SCALAR HOUR SCALAR HOUR SCALAR
- - - -

- - - -

- - - - - - - - - - - - - - - - - -

DAY OF WEEK = MONDAY

1 .0000E+00 2 .0000E+00 3 .0000E+00 4 .0000E+00 5 .0000E+00 6 .0000E+00 7 .0000E+00 8 .1000E+01
9 .1000E+01 10 .1000E+01 11 .1000E+01 12 .1000E+01 13 .1000E+01 14 .1000E+01 15 .1000E+01 16 .0000E+00
17 .0000E+00 18 .0000E+00 19 .0000E+00 20 .0000E+00 21 .0000E+00 22 .0000E+00 23 .0000E+00 24 .0000E+00

DAY OF WEEK = TUESDAY

1 .0000E+00 2 .0000E+00 3 .0000E+00 4 .0000E+00 5 .0000E+00 6 .0000E+00 7 .0000E+00 8 .1000E+01
9 .1000E+01 10 .1000E+01 11 .1000E+01 12 .1000E+01 13 .1000E+01 14 .1000E+01 15 .1000E+01 16 .0000E+00
17 .0000E+00 18 .0000E+00 19 .0000E+00 20 .0000E+00 21 .0000E+00 22 .0000E+00 23 .0000E+00 24 .0000E+00

DAY OF WEEK = WEDNESDY

1 .0000E+00 2 .0000E+00 3 .0000E+00 4 .0000E+00 5 .0000E+00 6 .0000E+00 7 .0000E+00 8 .1000E+01
9 .1000E+01 10 .1000E+01 11 .1000E+01 12 .1000E+01 13 .1000E+01 14 .1000E+01 15 .1000E+01 16 .0000E+00
17 .0000E+00 18 .0000E+00 19 .0000E+00 20 .0000E+00 21 .0000E+00 22 .0000E+00 23 .0000E+00 24 .0000E+00

DAY OF WEEK = THURSDAY

1 .0000E+00 2 .0000E+00 3 .0000E+00 4 .0000E+00 5 .0000E+00 6 .0000E+00 7 .0000E+00 8 .1000E+01
9 .1000E+01 10 .1000E+01 11 .1000E+01 12 .1000E+01 13 .1000E+01 14 .1000E+01 15 .1000E+01 16 .0000E+00
17 .0000E+00 18 .0000E+00 19 .0000E+00 20 .0000E+00 21 .0000E+00 22 .0000E+00 23 .0000E+00 24 .0000E+00

DAY OF WEEK = FRIDAY

1 .0000E+00 2 .0000E+00 3 .0000E+00 4 .0000E+00 5 .0000E+00 6 .0000E+00 7 .0000E+00 8 .1000E+01
9 .1000E+01 10 .1000E+01 11 .1000E+01 12 .1000E+01 13 .1000E+01 14 .1000E+01 15 .1000E+01 16 .0000E+00
17 .0000E+00 18 .0000E+00 19 .0000E+00 20 .0000E+00 21 .0000E+00 22 .0000E+00 23 .0000E+00 24 .0000E+00

DAY OF WEEK = SATURDAY

1 .0000E+00 2 .0000E+00 3 .0000E+00 4 .0000E+00 5 .0000E+00 6 .0000E+00 7 .0000E+00 8 .0000E+00
9 .0000E+00 10 .0000E+00 11 .0000E+00 12 .0000E+00 13 .0000E+00 14 .0000E+00 15 .0000E+00 16 .0000E+00
17 .0000E+00 18 .0000E+00 19 .0000E+00 20 .0000E+00 21 .0000E+00 22 .0000E+00 23 .0000E+00 24 .0000E+00

DAY OF WEEK = SUNDAY

1 .0000E+00 2 .0000E+00 3 .0000E+00 4 .0000E+00 5 .0000E+00 6 .0000E+00 7 .0000E+00 8 .0000E+00
9 .0000E+00 10 .0000E+00 11 .0000E+00 12 .0000E+00 13 .0000E+00 14 .0000E+00 15 .0000E+00 16 .0000E+00
17 .0000E+00 18 .0000E+00 19 .0000E+00 20 .0000E+00 21 .0000E+00 22 .0000E+00 23 .0000E+00 24 .0000E+00

*** MODELOPTs: RegDFAULT CONC ELEV URBAN ADJ_U*

* SOURCE EMISSION RATE SCALARS WHICH VARY DIURNALLY AND BY DAY OF WEEK (HRDOW7) *

SOURCE ID = L0000346 ; SOURCE TYPE = VOLUME :

HOUR SCALAR HOUR SCALAR HOUR SCALAR HOUR SCALAR HOUR SCALAR HOUR SCALAR HOUR SCALAR HOUR SCALAR

- - - - - - - - - - - - - - - - -

DAY OF WEEK = MONDAY

1 .0000E+00 2 .0000E+00 3 .0000E+00 4 .0000E+00 5 .0000E+00 6 .0000E+00 7 .0000E+00 8 .1000E+01
9 .1000E+01 10 .1000E+01 11 .1000E+01 12 .1000E+01 13 .1000E+01 14 .1000E+01 15 .1000E+01 16 .0000E+00
17 .0000E+00 18 .0000E+00 19 .0000E+00 20 .0000E+00 21 .0000E+00 22 .0000E+00 23 .0000E+00 24 .0000E+00

DAY OF WEEK = TUESDAY

1 .0000E+00 2 .0000E+00 3 .0000E+00 4 .0000E+00 5 .0000E+00 6 .0000E+00 7 .0000E+00 8 .1000E+01
9 .1000E+01 10 .1000E+01 11 .1000E+01 12 .1000E+01 13 .1000E+01 14 .1000E+01 15 .1000E+01 16 .0000E+00
17 .0000E+00 18 .0000E+00 19 .0000E+00 20 .0000E+00 21 .0000E+00 22 .0000E+00 23 .0000E+00 24 .0000E+00

DAY OF WEEK = WEDNESDY

1 .0000E+00 2 .0000E+00 3 .0000E+00 4 .0000E+00 5 .0000E+00 6 .0000E+00 7 .0000E+00 8 .1000E+01
9 .1000E+01 10 .1000E+01 11 .1000E+01 12 .1000E+01 13 .1000E+01 14 .1000E+01 15 .1000E+01 16 .0000E+00
17 .0000E+00 18 .0000E+00 19 .0000E+00 20 .0000E+00 21 .0000E+00 22 .0000E+00 23 .0000E+00 24 .0000E+00

DAY OF WEEK = THURSDAY

1 .0000E+00 2 .0000E+00 3 .0000E+00 4 .0000E+00 5 .0000E+00 6 .0000E+00 7 .0000E+00 8 .1000E+01
9 .1000E+01 10 .1000E+01 11 .1000E+01 12 .1000E+01 13 .1000E+01 14 .1000E+01 15 .1000E+01 16 .0000E+00
17 .0000E+00 18 .0000E+00 19 .0000E+00 20 .0000E+00 21 .0000E+00 22 .0000E+00 23 .0000E+00 24 .0000E+00

DAY OF WEEK = FRIDAY

1 .0000E+00 2 .0000E+00 3 .0000E+00 4 .0000E+00 5 .0000E+00 6 .0000E+00 7 .0000E+00 8 .1000E+01
9 .1000E+01 10 .1000E+01 11 .1000E+01 12 .1000E+01 13 .1000E+01 14 .1000E+01 15 .1000E+01 16 .0000E+00
17 .0000E+00 18 .0000E+00 19 .0000E+00 20 .0000E+00 21 .0000E+00 22 .0000E+00 23 .0000E+00 24 .0000E+00

DAY OF WEEK = SATURDAY

1 .0000E+00 2 .0000E+00 3 .0000E+00 4 .0000E+00 5 .0000E+00 6 .0000E+00 7 .0000E+00 8 .0000E+00
9 .0000E+00 10 .0000E+00 11 .0000E+00 12 .0000E+00 13 .0000E+00 14 .0000E+00 15 .0000E+00 16 .0000E+00
17 .0000E+00 18 .0000E+00 19 .0000E+00 20 .0000E+00 21 .0000E+00 22 .0000E+00 23 .0000E+00 24 .0000E+00

DAY OF WEEK = SUNDAY

1 .0000E+00 2 .0000E+00 3 .0000E+00 4 .0000E+00 5 .0000E+00 6 .0000E+00 7 .0000E+00 8 .0000E+00
9 .0000E+00 10 .0000E+00 11 .0000E+00 12 .0000E+00 13 .0000E+00 14 .0000E+00 15 .0000E+00 16 .0000E+00
17 .0000E+00 18 .0000E+00 19 .0000E+00 20 .0000E+00 21 .0000E+00 22 .0000E+00 23 .0000E+00 24 .0000E+00

*** MODELOPTs: RegDFAULT CONC ELEV URBAN ADJ_U*

* SOURCE EMISSION RATE SCALARS WHICH VARY DIURNALLY AND BY DAY OF WEEK (HRDOW7) *

SOURCE ID = L0000347 ; SOURCE TYPE = VOLUME :

HOUR SCALAR HOUR SCALAR HOUR SCALAR HOUR SCALAR HOUR SCALAR HOUR SCALAR HOUR SCALAR

- - - -

```
   1  .0000E+00    2  .0000E+00    3  .0000E+00    4  .0000E+00    5  .0000E+00    6
   .0000E+00    7  .0000E+00    8  .1000E+01
   9  .1000E+01   10  .1000E+01   11  .1000E+01   12  .1000E+01   13  .1000E+01   14
   .1000E+01   15  .1000E+01   16  .0000E+00
  17  .0000E+00   18  .0000E+00   19  .0000E+00   20  .0000E+00   21  .0000E+00   22
   .0000E+00   23  .0000E+00   24  .0000E+00
                                          DAY OF WEEK = TUESDAY
   1  .0000E+00    2  .0000E+00    3  .0000E+00    4  .0000E+00    5  .0000E+00    6
   .0000E+00    7  .0000E+00    8  .1000E+01
   9  .1000E+01   10  .1000E+01   11  .1000E+01   12  .1000E+01   13  .1000E+01   14
   .1000E+01   15  .1000E+01   16  .0000E+00
  17  .0000E+00   18  .0000E+00   19  .0000E+00   20  .0000E+00   21  .0000E+00   22
   .0000E+00   23  .0000E+00   24  .0000E+00
                                          DAY OF WEEK = WEDNESDY
   1  .0000E+00    2  .0000E+00    3  .0000E+00    4  .0000E+00    5  .0000E+00    6
   .0000E+00    7  .0000E+00    8  .1000E+01
   9  .1000E+01   10  .1000E+01   11  .1000E+01   12  .1000E+01   13  .1000E+01   14
   .1000E+01   15  .1000E+01   16  .0000E+00
  17  .0000E+00   18  .0000E+00   19  .0000E+00   20  .0000E+00   21  .0000E+00   22
   .0000E+00   23  .0000E+00   24  .0000E+00
                                          DAY OF WEEK = THURSDAY
   1  .0000E+00    2  .0000E+00    3  .0000E+00    4  .0000E+00    5  .0000E+00    6
   .0000E+00    7  .0000E+00    8  .1000E+01
   9  .1000E+01   10  .1000E+01   11  .1000E+01   12  .1000E+01   13  .1000E+01   14
   .1000E+01   15  .1000E+01   16  .0000E+00
  17  .0000E+00   18  .0000E+00   19  .0000E+00   20  .0000E+00   21  .0000E+00   22
   .0000E+00   23  .0000E+00   24  .0000E+00
                                          DAY OF WEEK = FRIDAY
   1  .0000E+00    2  .0000E+00    3  .0000E+00    4  .0000E+00    5  .0000E+00    6
   .0000E+00    7  .0000E+00    8  .1000E+01
   9  .1000E+01   10  .1000E+01   11  .1000E+01   12  .1000E+01   13  .1000E+01   14
   .1000E+01   15  .1000E+01   16  .0000E+00
  17  .0000E+00   18  .0000E+00   19  .0000E+00   20  .0000E+00   21  .0000E+00   22
   .0000E+00   23  .0000E+00   24  .0000E+00
                                          DAY OF WEEK = SATURDAY
   1  .0000E+00    2  .0000E+00    3  .0000E+00    4  .0000E+00    5  .0000E+00    6
   .0000E+00    7  .0000E+00    8  .0000E+00
   9  .0000E+00   10  .0000E+00   11  .0000E+00   12  .0000E+00   13  .0000E+00   14
   .0000E+00   15  .0000E+00   16  .0000E+00
  17  .0000E+00   18  .0000E+00   19  .0000E+00   20  .0000E+00   21  .0000E+00   22
   .0000E+00   23  .0000E+00   24  .0000E+00
                                          DAY OF WEEK = SUNDAY
   1  .0000E+00    2  .0000E+00    3  .0000E+00    4  .0000E+00    5  .0000E+00    6
   .0000E+00    7  .0000E+00    8  .0000E+00
   9  .0000E+00   10  .0000E+00   11  .0000E+00   12  .0000E+00   13  .0000E+00   14
   .0000E+00   15  .0000E+00   16  .0000E+00
  17  .0000E+00   18  .0000E+00   19  .0000E+00   20  .0000E+00   21  .0000E+00   22
   .0000E+00   23  .0000E+00   24  .0000E+00
FF *** AERMOD - VERSION 21112  ***   *** C:\Lakes\AERMOD View\13445 CONS HRA\13445 CONS
HRA.isc              ***        03/11/24
 *** AERMET - VERSION  16216 ***
 ***                                                                    ***       15:18:57

                      PAGE 376
 *** MODELOPTs:    RegDFAULT  CONC  ELEV  URBAN  ADJ_U*

                   * SOURCE EMISSION RATE SCALARS WHICH VARY DIURNALLY AND BY DAY OF WEEK
                   (HRDOW7) *

 SOURCE ID = L0000348     ; SOURCE TYPE = VOLUME   :
  HOUR   SCALAR   HOUR   SCALAR   HOUR   SCALAR   HOUR   SCALAR   HOUR   SCALAR   HOUR
  SCALAR   HOUR   SCALAR   HOUR   SCALAR
- - - - - - - - - - - - - - - - - - - - - - - - - - - - - - - - - - - - - - - - - - - - -
- - - - - - - - - - - - - - - - -
                                          DAY OF WEEK = MONDAY
   1  .0000E+00    2  .0000E+00    3  .0000E+00    4  .0000E+00    5  .0000E+00    6
```

.0000E+00 7 .0000E+00 8 .1000E+01
9 .1000E+01 10 .1000E+01 11 .1000E+01 12 .1000E+01 13 .1000E+01 14
.1000E+01 15 .1000E+01 16 .0000E+00
17 .0000E+00 18 .0000E+00 19 .0000E+00 20 .0000E+00 21 .0000E+00 22
.0000E+00 23 .0000E+00 24 .0000E+00

DAY OF WEEK = TUESDAY

1 .0000E+00 2 .0000E+00 3 .0000E+00 4 .0000E+00 5 .0000E+00 6
.0000E+00 7 .0000E+00 8 .1000E+01
9 .1000E+01 10 .1000E+01 11 .1000E+01 12 .1000E+01 13 .1000E+01 14
.1000E+01 15 .1000E+01 16 .0000E+00
17 .0000E+00 18 .0000E+00 19 .0000E+00 20 .0000E+00 21 .0000E+00 22
.0000E+00 23 .0000E+00 24 .0000E+00

DAY OF WEEK = WEDNESDY

1 .0000E+00 2 .0000E+00 3 .0000E+00 4 .0000E+00 5 .0000E+00 6
.0000E+00 7 .0000E+00 8 .1000E+01
9 .1000E+01 10 .1000E+01 11 .1000E+01 12 .1000E+01 13 .1000E+01 14
.1000E+01 15 .1000E+01 16 .0000E+00
17 .0000E+00 18 .0000E+00 19 .0000E+00 20 .0000E+00 21 .0000E+00 22
.0000E+00 23 .0000E+00 24 .0000E+00

DAY OF WEEK = THURSDAY

1 .0000E+00 2 .0000E+00 3 .0000E+00 4 .0000E+00 5 .0000E+00 6
.0000E+00 7 .0000E+00 8 .1000E+01
9 .1000E+01 10 .1000E+01 11 .1000E+01 12 .1000E+01 13 .1000E+01 14
.1000E+01 15 .1000E+01 16 .0000E+00
17 .0000E+00 18 .0000E+00 19 .0000E+00 20 .0000E+00 21 .0000E+00 22
.0000E+00 23 .0000E+00 24 .0000E+00

DAY OF WEEK = FRIDAY

1 .0000E+00 2 .0000E+00 3 .0000E+00 4 .0000E+00 5 .0000E+00 6
.0000E+00 7 .0000E+00 8 .1000E+01
9 .1000E+01 10 .1000E+01 11 .1000E+01 12 .1000E+01 13 .1000E+01 14
.1000E+01 15 .1000E+01 16 .0000E+00
17 .0000E+00 18 .0000E+00 19 .0000E+00 20 .0000E+00 21 .0000E+00 22
.0000E+00 23 .0000E+00 24 .0000E+00

DAY OF WEEK = SATURDAY

1 .0000E+00 2 .0000E+00 3 .0000E+00 4 .0000E+00 5 .0000E+00 6
.0000E+00 7 .0000E+00 8 .0000E+00
9 .0000E+00 10 .0000E+00 11 .0000E+00 12 .0000E+00 13 .0000E+00 14
.0000E+00 15 .0000E+00 16 .0000E+00
17 .0000E+00 18 .0000E+00 19 .0000E+00 20 .0000E+00 21 .0000E+00 22
.0000E+00 23 .0000E+00 24 .0000E+00

DAY OF WEEK = SUNDAY

1 .0000E+00 2 .0000E+00 3 .0000E+00 4 .0000E+00 5 .0000E+00 6
.0000E+00 7 .0000E+00 8 .0000E+00
9 .0000E+00 10 .0000E+00 11 .0000E+00 12 .0000E+00 13 .0000E+00 14
.0000E+00 15 .0000E+00 16 .0000E+00
17 .0000E+00 18 .0000E+00 19 .0000E+00 20 .0000E+00 21 .0000E+00 22
.0000E+00 23 .0000E+00 24 .0000E+00

*** MODELOPTs: RegDFAULT CONC ELEV URBAN ADJ_U*

* SOURCE EMISSION RATE SCALARS WHICH VARY DIURNALLY AND BY DAY OF WEEK (HRDOW7) *

SOURCE ID = L0000349 ; SOURCE TYPE = VOLUME :

HOUR	SCALAR	HOUR	SCALAR	HOUR	SCALAR	HOUR	SCALAR	HOUR	SCALAR	HOUR	SCALAR	HOUR	SCALAR

DAY OF WEEK = MONDAY

1 .0000E+00 2 .0000E+00 3 .0000E+00 4 .0000E+00 5 .0000E+00 6
.0000E+00 7 .0000E+00 8 .1000E+01

```
   9  .1000E+01   10  .1000E+01   11  .1000E+01   12  .1000E+01   13  .1000E+01   14
   .1000E+01   15  .1000E+01   16  .0000E+00
  17  .0000E+00   18  .0000E+00   19  .0000E+00   20  .0000E+00   21  .0000E+00   22
   .0000E+00   23  .0000E+00   24  .0000E+00
                                          DAY OF WEEK = TUESDAY
   1  .0000E+00    2  .0000E+00    3  .0000E+00    4  .0000E+00    5  .0000E+00    6
   .0000E+00    7  .0000E+00    8  .1000E+01
   9  .1000E+01   10  .1000E+01   11  .1000E+01   12  .1000E+01   13  .1000E+01   14
   .1000E+01   15  .1000E+01   16  .0000E+00
  17  .0000E+00   18  .0000E+00   19  .0000E+00   20  .0000E+00   21  .0000E+00   22
   .0000E+00   23  .0000E+00   24  .0000E+00
                                          DAY OF WEEK = WEDNESDY
   1  .0000E+00    2  .0000E+00    3  .0000E+00    4  .0000E+00    5  .0000E+00    6
   .0000E+00    7  .0000E+00    8  .1000E+01
   9  .1000E+01   10  .1000E+01   11  .1000E+01   12  .1000E+01   13  .1000E+01   14
   .1000E+01   15  .1000E+01   16  .0000E+00
  17  .0000E+00   18  .0000E+00   19  .0000E+00   20  .0000E+00   21  .0000E+00   22
   .0000E+00   23  .0000E+00   24  .0000E+00
                                          DAY OF WEEK = THURSDAY
   1  .0000E+00    2  .0000E+00    3  .0000E+00    4  .0000E+00    5  .0000E+00    6
   .0000E+00    7  .0000E+00    8  .1000E+01
   9  .1000E+01   10  .1000E+01   11  .1000E+01   12  .1000E+01   13  .1000E+01   14
   .1000E+01   15  .1000E+01   16  .0000E+00
  17  .0000E+00   18  .0000E+00   19  .0000E+00   20  .0000E+00   21  .0000E+00   22
   .0000E+00   23  .0000E+00   24  .0000E+00
                                          DAY OF WEEK = FRIDAY
   1  .0000E+00    2  .0000E+00    3  .0000E+00    4  .0000E+00    5  .0000E+00    6
   .0000E+00    7  .0000E+00    8  .1000E+01
   9  .1000E+01   10  .1000E+01   11  .1000E+01   12  .1000E+01   13  .1000E+01   14
   .1000E+01   15  .1000E+01   16  .0000E+00
  17  .0000E+00   18  .0000E+00   19  .0000E+00   20  .0000E+00   21  .0000E+00   22
   .0000E+00   23  .0000E+00   24  .0000E+00
                                          DAY OF WEEK = SATURDAY
   1  .0000E+00    2  .0000E+00    3  .0000E+00    4  .0000E+00    5  .0000E+00    6
   .0000E+00    7  .0000E+00    8  .0000E+00
   9  .0000E+00   10  .0000E+00   11  .0000E+00   12  .0000E+00   13  .0000E+00   14
   .0000E+00   15  .0000E+00   16  .0000E+00
  17  .0000E+00   18  .0000E+00   19  .0000E+00   20  .0000E+00   21  .0000E+00   22
   .0000E+00   23  .0000E+00   24  .0000E+00
                                          DAY OF WEEK = SUNDAY
   1  .0000E+00    2  .0000E+00    3  .0000E+00    4  .0000E+00    5  .0000E+00    6
   .0000E+00    7  .0000E+00    8  .0000E+00
   9  .0000E+00   10  .0000E+00   11  .0000E+00   12  .0000E+00   13  .0000E+00   14
   .0000E+00   15  .0000E+00   16  .0000E+00
  17  .0000E+00   18  .0000E+00   19  .0000E+00   20  .0000E+00   21  .0000E+00   22
   .0000E+00   23  .0000E+00   24  .0000E+00
FF *** AERMOD - VERSION 21112  ***   *** C:\Lakes\AERMOD View\13445 CONS HRA\13445 CONS
HRA.isc               ***        03/11/24
 *** AERMET - VERSION  16216 ***
 ***                                                                    ***       15:18:57

                      PAGE 378
 *** MODELOPTs:    RegDFAULT  CONC  ELEV  URBAN  ADJ_U*

                   * SOURCE EMISSION RATE SCALARS WHICH VARY DIURNALLY AND BY DAY OF WEEK
                   (HRDOW7) *

 SOURCE ID = L0000350     ; SOURCE TYPE = VOLUME   :
  HOUR   SCALAR   HOUR   SCALAR   HOUR   SCALAR   HOUR   SCALAR   HOUR   SCALAR   HOUR
  SCALAR   HOUR   SCALAR   HOUR   SCALAR
- - - - - - - - - - - - - - - - - - - - - - - - - - - - - - - - - - - - - - - - - - - - - -
 - - - - - - - - - - - - - - - - - -
                                          DAY OF WEEK = MONDAY
   1  .0000E+00    2  .0000E+00    3  .0000E+00    4  .0000E+00    5  .0000E+00    6
   .0000E+00    7  .0000E+00    8  .1000E+01
   9  .1000E+01   10  .1000E+01   11  .1000E+01   12  .1000E+01   13  .1000E+01   14
```

.1000E+01 15 .1000E+01 16 .0000E+00
17 .0000E+00 18 .0000E+00 19 .0000E+00 20 .0000E+00 21 .0000E+00 22
.0000E+00 23 .0000E+00 24 .0000E+00

DAY OF WEEK = TUESDAY

1 .0000E+00 2 .0000E+00 3 .0000E+00 4 .0000E+00 5 .0000E+00 6
.0000E+00 7 .0000E+00 8 .1000E+01
9 .1000E+01 10 .1000E+01 11 .1000E+01 12 .1000E+01 13 .1000E+01 14
.1000E+01 15 .1000E+01 16 .0000E+00
17 .0000E+00 18 .0000E+00 19 .0000E+00 20 .0000E+00 21 .0000E+00 22
.0000E+00 23 .0000E+00 24 .0000E+00

DAY OF WEEK = WEDNESDY

1 .0000E+00 2 .0000E+00 3 .0000E+00 4 .0000E+00 5 .0000E+00 6
.0000E+00 7 .0000E+00 8 .1000E+01
9 .1000E+01 10 .1000E+01 11 .1000E+01 12 .1000E+01 13 .1000E+01 14
.1000E+01 15 .1000E+01 16 .0000E+00
17 .0000E+00 18 .0000E+00 19 .0000E+00 20 .0000E+00 21 .0000E+00 22
.0000E+00 23 .0000E+00 24 .0000E+00

DAY OF WEEK = THURSDAY

1 .0000E+00 2 .0000E+00 3 .0000E+00 4 .0000E+00 5 .0000E+00 6
.0000E+00 7 .0000E+00 8 .1000E+01
9 .1000E+01 10 .1000E+01 11 .1000E+01 12 .1000E+01 13 .1000E+01 14
.1000E+01 15 .1000E+01 16 .0000E+00
17 .0000E+00 18 .0000E+00 19 .0000E+00 20 .0000E+00 21 .0000E+00 22
.0000E+00 23 .0000E+00 24 .0000E+00

DAY OF WEEK = FRIDAY

1 .0000E+00 2 .0000E+00 3 .0000E+00 4 .0000E+00 5 .0000E+00 6
.0000E+00 7 .0000E+00 8 .1000E+01
9 .1000E+01 10 .1000E+01 11 .1000E+01 12 .1000E+01 13 .1000E+01 14
.1000E+01 15 .1000E+01 16 .0000E+00
17 .0000E+00 18 .0000E+00 19 .0000E+00 20 .0000E+00 21 .0000E+00 22
.0000E+00 23 .0000E+00 24 .0000E+00

DAY OF WEEK = SATURDAY

1 .0000E+00 2 .0000E+00 3 .0000E+00 4 .0000E+00 5 .0000E+00 6
.0000E+00 7 .0000E+00 8 .0000E+00
9 .0000E+00 10 .0000E+00 11 .0000E+00 12 .0000E+00 13 .0000E+00 14
.0000E+00 15 .0000E+00 16 .0000E+00
17 .0000E+00 18 .0000E+00 19 .0000E+00 20 .0000E+00 21 .0000E+00 22
.0000E+00 23 .0000E+00 24 .0000E+00

DAY OF WEEK = SUNDAY

1 .0000E+00 2 .0000E+00 3 .0000E+00 4 .0000E+00 5 .0000E+00 6
.0000E+00 7 .0000E+00 8 .0000E+00
9 .0000E+00 10 .0000E+00 11 .0000E+00 12 .0000E+00 13 .0000E+00 14
.0000E+00 15 .0000E+00 16 .0000E+00
17 .0000E+00 18 .0000E+00 19 .0000E+00 20 .0000E+00 21 .0000E+00 22
.0000E+00 23 .0000E+00 24 .0000E+00

*** MODELOPTs: RegDFAULT CONC ELEV URBAN ADJ_U*

* SOURCE EMISSION RATE SCALARS WHICH VARY DIURNALLY AND BY DAY OF WEEK (HRDOW7) *

SOURCE ID = L0000351 ; SOURCE TYPE = VOLUME :

HOUR SCALAR HOUR SCALAR HOUR SCALAR HOUR SCALAR HOUR SCALAR HOUR SCALAR HOUR SCALAR HOUR SCALAR

- - - -

DAY OF WEEK = TUESDAY

1 .0000E+00 2 .0000E+00 3 .0000E+00 4 .0000E+00 5 .0000E+00 6
.0000E+00 7 .0000E+00 8 .1000E+01
9 .1000E+01 10 .1000E+01 11 .1000E+01 12 .1000E+01 13 .1000E+01 14
.1000E+01 15 .1000E+01 16 .0000E+00
17 .0000E+00 18 .0000E+00 19 .0000E+00 20 .0000E+00 21 .0000E+00 22
.0000E+00 23 .0000E+00 24 .0000E+00

DAY OF WEEK = WEDNESDY

1 .0000E+00 2 .0000E+00 3 .0000E+00 4 .0000E+00 5 .0000E+00 6
.0000E+00 7 .0000E+00 8 .1000E+01
9 .1000E+01 10 .1000E+01 11 .1000E+01 12 .1000E+01 13 .1000E+01 14
.1000E+01 15 .1000E+01 16 .0000E+00
17 .0000E+00 18 .0000E+00 19 .0000E+00 20 .0000E+00 21 .0000E+00 22
.0000E+00 23 .0000E+00 24 .0000E+00

DAY OF WEEK = THURSDAY

1 .0000E+00 2 .0000E+00 3 .0000E+00 4 .0000E+00 5 .0000E+00 6
.0000E+00 7 .0000E+00 8 .1000E+01
9 .1000E+01 10 .1000E+01 11 .1000E+01 12 .1000E+01 13 .1000E+01 14
.1000E+01 15 .1000E+01 16 .0000E+00
17 .0000E+00 18 .0000E+00 19 .0000E+00 20 .0000E+00 21 .0000E+00 22
.0000E+00 23 .0000E+00 24 .0000E+00

DAY OF WEEK = FRIDAY

1 .0000E+00 2 .0000E+00 3 .0000E+00 4 .0000E+00 5 .0000E+00 6
.0000E+00 7 .0000E+00 8 .1000E+01
9 .1000E+01 10 .1000E+01 11 .1000E+01 12 .1000E+01 13 .1000E+01 14
.1000E+01 15 .1000E+01 16 .0000E+00
17 .0000E+00 18 .0000E+00 19 .0000E+00 20 .0000E+00 21 .0000E+00 22
.0000E+00 23 .0000E+00 24 .0000E+00

DAY OF WEEK = SATURDAY

1 .0000E+00 2 .0000E+00 3 .0000E+00 4 .0000E+00 5 .0000E+00 6
.0000E+00 7 .0000E+00 8 .0000E+00
9 .0000E+00 10 .0000E+00 11 .0000E+00 12 .0000E+00 13 .0000E+00 14
.0000E+00 15 .0000E+00 16 .0000E+00
17 .0000E+00 18 .0000E+00 19 .0000E+00 20 .0000E+00 21 .0000E+00 22
.0000E+00 23 .0000E+00 24 .0000E+00

DAY OF WEEK = SUNDAY

1 .0000E+00 2 .0000E+00 3 .0000E+00 4 .0000E+00 5 .0000E+00 6
.0000E+00 7 .0000E+00 8 .0000E+00
9 .0000E+00 10 .0000E+00 11 .0000E+00 12 .0000E+00 13 .0000E+00 14
.0000E+00 15 .0000E+00 16 .0000E+00
17 .0000E+00 18 .0000E+00 19 .0000E+00 20 .0000E+00 21 .0000E+00 22
.0000E+00 23 .0000E+00 24 .0000E+00

*** MODELOPTs: RegDFAULT CONC ELEV URBAN ADJ_U*

* SOURCE EMISSION RATE SCALARS WHICH VARY DIURNALLY AND BY DAY OF WEEK (HRDOW7) *

SOURCE ID = L0000352 ; SOURCE TYPE = VOLUME :
HOUR SCALAR HOUR SCALAR HOUR SCALAR HOUR SCALAR HOUR SCALAR HOUR SCALAR HOUR SCALAR HOUR SCALAR

DAY OF WEEK = MONDAY

1 .0000E+00 2 .0000E+00 3 .0000E+00 4 .0000E+00 5 .0000E+00 6
.0000E+00 7 .0000E+00 8 .1000E+01
9 .1000E+01 10 .1000E+01 11 .1000E+01 12 .1000E+01 13 .1000E+01 14
.1000E+01 15 .1000E+01 16 .0000E+00
17 .0000E+00 18 .0000E+00 19 .0000E+00 20 .0000E+00 21 .0000E+00 22

.0000E+00 23 .0000E+00 24 .0000E+00

DAY OF WEEK = TUESDAY

1 .0000E+00 2 .0000E+00 3 .0000E+00 4 .0000E+00 5 .0000E+00 6 .0000E+00 7 .0000E+00 8 .1000E+01

9 .1000E+01 10 .1000E+01 11 .1000E+01 12 .1000E+01 13 .1000E+01 14 .1000E+01 15 .1000E+01 16 .0000E+00

17 .0000E+00 18 .0000E+00 19 .0000E+00 20 .0000E+00 21 .0000E+00 22 .0000E+00 23 .0000E+00 24 .0000E+00

DAY OF WEEK = WEDNESDY

1 .0000E+00 2 .0000E+00 3 .0000E+00 4 .0000E+00 5 .0000E+00 6 .0000E+00 7 .0000E+00 8 .1000E+01

9 .1000E+01 10 .1000E+01 11 .1000E+01 12 .1000E+01 13 .1000E+01 14 .1000E+01 15 .1000E+01 16 .0000E+00

17 .0000E+00 18 .0000E+00 19 .0000E+00 20 .0000E+00 21 .0000E+00 22 .0000E+00 23 .0000E+00 24 .0000E+00

DAY OF WEEK = THURSDAY

1 .0000E+00 2 .0000E+00 3 .0000E+00 4 .0000E+00 5 .0000E+00 6 .0000E+00 7 .0000E+00 8 .1000E+01

9 .1000E+01 10 .1000E+01 11 .1000E+01 12 .1000E+01 13 .1000E+01 14 .1000E+01 15 .1000E+01 16 .0000E+00

17 .0000E+00 18 .0000E+00 19 .0000E+00 20 .0000E+00 21 .0000E+00 22 .0000E+00 23 .0000E+00 24 .0000E+00

DAY OF WEEK = FRIDAY

1 .0000E+00 2 .0000E+00 3 .0000E+00 4 .0000E+00 5 .0000E+00 6 .0000E+00 7 .0000E+00 8 .1000E+01

9 .1000E+01 10 .1000E+01 11 .1000E+01 12 .1000E+01 13 .1000E+01 14 .1000E+01 15 .1000E+01 16 .0000E+00

17 .0000E+00 18 .0000E+00 19 .0000E+00 20 .0000E+00 21 .0000E+00 22 .0000E+00 23 .0000E+00 24 .0000E+00

DAY OF WEEK = SATURDAY

1 .0000E+00 2 .0000E+00 3 .0000E+00 4 .0000E+00 5 .0000E+00 6 .0000E+00 7 .0000E+00 8 .0000E+00

9 .0000E+00 10 .0000E+00 11 .0000E+00 12 .0000E+00 13 .0000E+00 14 .0000E+00 15 .0000E+00 16 .0000E+00

17 .0000E+00 18 .0000E+00 19 .0000E+00 20 .0000E+00 21 .0000E+00 22 .0000E+00 23 .0000E+00 24 .0000E+00

DAY OF WEEK = SUNDAY

1 .0000E+00 2 .0000E+00 3 .0000E+00 4 .0000E+00 5 .0000E+00 6 .0000E+00 7 .0000E+00 8 .0000E+00

9 .0000E+00 10 .0000E+00 11 .0000E+00 12 .0000E+00 13 .0000E+00 14 .0000E+00 15 .0000E+00 16 .0000E+00

17 .0000E+00 18 .0000E+00 19 .0000E+00 20 .0000E+00 21 .0000E+00 22 .0000E+00 23 .0000E+00 24 .0000E+00

*** MODELOPTs: RegDFAULT CONC ELEV URBAN ADJ_U*

* SOURCE EMISSION RATE SCALARS WHICH VARY DIURNALLY AND BY DAY OF WEEK (HRDOW7) *

SOURCE ID = L0000353 ; SOURCE TYPE = VOLUME :

HOUR SCALAR HOUR SCALAR HOUR SCALAR HOUR SCALAR HOUR SCALAR HOUR SCALAR HOUR SCALAR HOUR SCALAR

- - - -

DAY OF WEEK = TUESDAY

1 .0000E+00 2 .0000E+00 3 .0000E+00 4 .0000E+00 5 .0000E+00 6 .0000E+00 7 .0000E+00 8 .1000E+01

9 .1000E+01 10 .1000E+01 11 .1000E+01 12 .1000E+01 13 .1000E+01 14 .1000E+01 15 .1000E+01 16 .0000E+00

17 .0000E+00 18 .0000E+00 19 .0000E+00 20 .0000E+00 21 .0000E+00 22 .0000E+00 23 .0000E+00 24 .0000E+00

DAY OF WEEK = WEDNESDY

1 .0000E+00 2 .0000E+00 3 .0000E+00 4 .0000E+00 5 .0000E+00 6 .0000E+00 7 .0000E+00 8 .1000E+01

9 .1000E+01 10 .1000E+01 11 .1000E+01 12 .1000E+01 13 .1000E+01 14 .1000E+01 15 .1000E+01 16 .0000E+00

17 .0000E+00 18 .0000E+00 19 .0000E+00 20 .0000E+00 21 .0000E+00 22 .0000E+00 23 .0000E+00 24 .0000E+00

DAY OF WEEK = THURSDAY

1 .0000E+00 2 .0000E+00 3 .0000E+00 4 .0000E+00 5 .0000E+00 6 .0000E+00 7 .0000E+00 8 .1000E+01

9 .1000E+01 10 .1000E+01 11 .1000E+01 12 .1000E+01 13 .1000E+01 14 .1000E+01 15 .1000E+01 16 .0000E+00

17 .0000E+00 18 .0000E+00 19 .0000E+00 20 .0000E+00 21 .0000E+00 22 .0000E+00 23 .0000E+00 24 .0000E+00

DAY OF WEEK = FRIDAY

1 .0000E+00 2 .0000E+00 3 .0000E+00 4 .0000E+00 5 .0000E+00 6 .0000E+00 7 .0000E+00 8 .1000E+01

9 .1000E+01 10 .1000E+01 11 .1000E+01 12 .1000E+01 13 .1000E+01 14 .1000E+01 15 .1000E+01 16 .0000E+00

17 .0000E+00 18 .0000E+00 19 .0000E+00 20 .0000E+00 21 .0000E+00 22 .0000E+00 23 .0000E+00 24 .0000E+00

DAY OF WEEK = SATURDAY

1 .0000E+00 2 .0000E+00 3 .0000E+00 4 .0000E+00 5 .0000E+00 6 .0000E+00 7 .0000E+00 8 .0000E+00

9 .0000E+00 10 .0000E+00 11 .0000E+00 12 .0000E+00 13 .0000E+00 14 .0000E+00 15 .0000E+00 16 .0000E+00

17 .0000E+00 18 .0000E+00 19 .0000E+00 20 .0000E+00 21 .0000E+00 22 .0000E+00 23 .0000E+00 24 .0000E+00

DAY OF WEEK = SUNDAY

1 .0000E+00 2 .0000E+00 3 .0000E+00 4 .0000E+00 5 .0000E+00 6 .0000E+00 7 .0000E+00 8 .0000E+00

9 .0000E+00 10 .0000E+00 11 .0000E+00 12 .0000E+00 13 .0000E+00 14 .0000E+00 15 .0000E+00 16 .0000E+00

17 .0000E+00 18 .0000E+00 19 .0000E+00 20 .0000E+00 21 .0000E+00 22 .0000E+00 23 .0000E+00 24 .0000E+00

*** MODELOPTs: RegDFAULT CONC ELEV URBAN ADJ_U*

* SOURCE EMISSION RATE SCALARS WHICH VARY DIURNALLY AND BY DAY OF WEEK (HRDOW7) *

SOURCE ID = L0000354 ; SOURCE TYPE = VOLUME :

HOUR SCALAR HOUR SCALAR HOUR SCALAR HOUR SCALAR HOUR SCALAR HOUR SCALAR HOUR SCALAR HOUR SCALAR

DAY OF WEEK = MONDAY

1 .0000E+00 2 .0000E+00 3 .0000E+00 4 .0000E+00 5 .0000E+00 6 .0000E+00 7 .0000E+00 8 .1000E+01

9 .1000E+01 10 .1000E+01 11 .1000E+01 12 .1000E+01 13 .1000E+01 14 .1000E+01 15 .1000E+01 16 .0000E+00

17 .0000E+00 18 .0000E+00 19 .0000E+00 20 .0000E+00 21 .0000E+00 22 .0000E+00 23 .0000E+00 24 .0000E+00

DAY OF WEEK = TUESDAY

```
   1  .0000E+00    2  .0000E+00    3  .0000E+00    4  .0000E+00    5  .0000E+00    6
   .0000E+00    7  .0000E+00    8  .1000E+01
   9  .1000E+01   10  .1000E+01   11  .1000E+01   12  .1000E+01   13  .1000E+01   14
   .1000E+01   15  .1000E+01   16  .0000E+00
  17  .0000E+00   18  .0000E+00   19  .0000E+00   20  .0000E+00   21  .0000E+00   22
   .0000E+00   23  .0000E+00   24  .0000E+00
                                          DAY OF WEEK = WEDNESDY
   1  .0000E+00    2  .0000E+00    3  .0000E+00    4  .0000E+00    5  .0000E+00    6
   .0000E+00    7  .0000E+00    8  .1000E+01
   9  .1000E+01   10  .1000E+01   11  .1000E+01   12  .1000E+01   13  .1000E+01   14
   .1000E+01   15  .1000E+01   16  .0000E+00
  17  .0000E+00   18  .0000E+00   19  .0000E+00   20  .0000E+00   21  .0000E+00   22
   .0000E+00   23  .0000E+00   24  .0000E+00
                                          DAY OF WEEK = THURSDAY
   1  .0000E+00    2  .0000E+00    3  .0000E+00    4  .0000E+00    5  .0000E+00    6
   .0000E+00    7  .0000E+00    8  .1000E+01
   9  .1000E+01   10  .1000E+01   11  .1000E+01   12  .1000E+01   13  .1000E+01   14
   .1000E+01   15  .1000E+01   16  .0000E+00
  17  .0000E+00   18  .0000E+00   19  .0000E+00   20  .0000E+00   21  .0000E+00   22
   .0000E+00   23  .0000E+00   24  .0000E+00
                                          DAY OF WEEK = FRIDAY
   1  .0000E+00    2  .0000E+00    3  .0000E+00    4  .0000E+00    5  .0000E+00    6
   .0000E+00    7  .0000E+00    8  .1000E+01
   9  .1000E+01   10  .1000E+01   11  .1000E+01   12  .1000E+01   13  .1000E+01   14
   .1000E+01   15  .1000E+01   16  .0000E+00
  17  .0000E+00   18  .0000E+00   19  .0000E+00   20  .0000E+00   21  .0000E+00   22
   .0000E+00   23  .0000E+00   24  .0000E+00
                                          DAY OF WEEK = SATURDAY
   1  .0000E+00    2  .0000E+00    3  .0000E+00    4  .0000E+00    5  .0000E+00    6
   .0000E+00    7  .0000E+00    8  .0000E+00
   9  .0000E+00   10  .0000E+00   11  .0000E+00   12  .0000E+00   13  .0000E+00   14
   .0000E+00   15  .0000E+00   16  .0000E+00
  17  .0000E+00   18  .0000E+00   19  .0000E+00   20  .0000E+00   21  .0000E+00   22
   .0000E+00   23  .0000E+00   24  .0000E+00
                                          DAY OF WEEK = SUNDAY
   1  .0000E+00    2  .0000E+00    3  .0000E+00    4  .0000E+00    5  .0000E+00    6
   .0000E+00    7  .0000E+00    8  .0000E+00
   9  .0000E+00   10  .0000E+00   11  .0000E+00   12  .0000E+00   13  .0000E+00   14
   .0000E+00   15  .0000E+00   16  .0000E+00
  17  .0000E+00   18  .0000E+00   19  .0000E+00   20  .0000E+00   21  .0000E+00   22
   .0000E+00   23  .0000E+00   24  .0000E+00
FF *** AERMOD - VERSION 21112  ***   *** C:\Lakes\AERMOD View\13445 CONS HRA\13445 CONS
HRA.isc               ***        03/11/24
 *** AERMET - VERSION  16216 ***
 ***                                                                    ***       15:18:57

                     PAGE 383
 *** MODELOPTs:    RegDFAULT  CONC  ELEV  URBAN  ADJ_U*

                   * SOURCE EMISSION RATE SCALARS WHICH VARY DIURNALLY AND BY DAY OF WEEK
                   (HRDOW7) *

 SOURCE ID = L0000355     ; SOURCE TYPE = VOLUME   :
  HOUR   SCALAR   HOUR   SCALAR   HOUR   SCALAR   HOUR   SCALAR   HOUR   SCALAR   HOUR
  SCALAR   HOUR   SCALAR   HOUR   SCALAR
- - - - - - - - - - - - - - - - - - - - - - - - - - - - - - - - - - - - - - - - - - - - -
- - - - - - - - - - - - - - - -
                                          DAY OF WEEK = MONDAY
   1  .0000E+00    2  .0000E+00    3  .0000E+00    4  .0000E+00    5  .0000E+00    6
   .0000E+00    7  .0000E+00    8  .1000E+01
   9  .1000E+01   10  .1000E+01   11  .1000E+01   12  .1000E+01   13  .1000E+01   14
   .1000E+01   15  .1000E+01   16  .0000E+00
  17  .0000E+00   18  .0000E+00   19  .0000E+00   20  .0000E+00   21  .0000E+00   22
   .0000E+00   23  .0000E+00   24  .0000E+00
                                          DAY OF WEEK = TUESDAY
   1  .0000E+00    2  .0000E+00    3  .0000E+00    4  .0000E+00    5  .0000E+00    6
```

.0000E+00 7 .0000E+00 8 .1000E+01
9 .1000E+01 10 .1000E+01 11 .1000E+01 12 .1000E+01 13 .1000E+01 14
.1000E+01 15 .1000E+01 16 .0000E+00
17 .0000E+00 18 .0000E+00 19 .0000E+00 20 .0000E+00 21 .0000E+00 22
.0000E+00 23 .0000E+00 24 .0000E+00

DAY OF WEEK = WEDNESDY

1 .0000E+00 2 .0000E+00 3 .0000E+00 4 .0000E+00 5 .0000E+00 6
.0000E+00 7 .0000E+00 8 .1000E+01
9 .1000E+01 10 .1000E+01 11 .1000E+01 12 .1000E+01 13 .1000E+01 14
.1000E+01 15 .1000E+01 16 .0000E+00
17 .0000E+00 18 .0000E+00 19 .0000E+00 20 .0000E+00 21 .0000E+00 22
.0000E+00 23 .0000E+00 24 .0000E+00

DAY OF WEEK = THURSDAY

1 .0000E+00 2 .0000E+00 3 .0000E+00 4 .0000E+00 5 .0000E+00 6
.0000E+00 7 .0000E+00 8 .1000E+01
9 .1000E+01 10 .1000E+01 11 .1000E+01 12 .1000E+01 13 .1000E+01 14
.1000E+01 15 .1000E+01 16 .0000E+00
17 .0000E+00 18 .0000E+00 19 .0000E+00 20 .0000E+00 21 .0000E+00 22
.0000E+00 23 .0000E+00 24 .0000E+00

DAY OF WEEK = FRIDAY

1 .0000E+00 2 .0000E+00 3 .0000E+00 4 .0000E+00 5 .0000E+00 6
.0000E+00 7 .0000E+00 8 .1000E+01
9 .1000E+01 10 .1000E+01 11 .1000E+01 12 .1000E+01 13 .1000E+01 14
.1000E+01 15 .1000E+01 16 .0000E+00
17 .0000E+00 18 .0000E+00 19 .0000E+00 20 .0000E+00 21 .0000E+00 22
.0000E+00 23 .0000E+00 24 .0000E+00

DAY OF WEEK = SATURDAY

1 .0000E+00 2 .0000E+00 3 .0000E+00 4 .0000E+00 5 .0000E+00 6
.0000E+00 7 .0000E+00 8 .0000E+00
9 .0000E+00 10 .0000E+00 11 .0000E+00 12 .0000E+00 13 .0000E+00 14
.0000E+00 15 .0000E+00 16 .0000E+00
17 .0000E+00 18 .0000E+00 19 .0000E+00 20 .0000E+00 21 .0000E+00 22
.0000E+00 23 .0000E+00 24 .0000E+00

DAY OF WEEK = SUNDAY

1 .0000E+00 2 .0000E+00 3 .0000E+00 4 .0000E+00 5 .0000E+00 6
.0000E+00 7 .0000E+00 8 .0000E+00
9 .0000E+00 10 .0000E+00 11 .0000E+00 12 .0000E+00 13 .0000E+00 14
.0000E+00 15 .0000E+00 16 .0000E+00
17 .0000E+00 18 .0000E+00 19 .0000E+00 20 .0000E+00 21 .0000E+00 22
.0000E+00 23 .0000E+00 24 .0000E+00

*** MODELOPTs: RegDFAULT CONC ELEV URBAN ADJ_U*

* SOURCE EMISSION RATE SCALARS WHICH VARY DIURNALLY AND BY DAY OF WEEK (HRDOW7) *

SOURCE ID = L0000356 ; SOURCE TYPE = VOLUME :

HOUR SCALAR HOUR SCALAR HOUR SCALAR HOUR SCALAR HOUR SCALAR HOUR SCALAR HOUR SCALAR

- - - -

9 .1000E+01 10 .1000E+01 11 .1000E+01 12 .1000E+01 13 .1000E+01 14
.1000E+01 15 .1000E+01 16 .0000E+00
17 .0000E+00 18 .0000E+00 19 .0000E+00 20 .0000E+00 21 .0000E+00 22
.0000E+00 23 .0000E+00 24 .0000E+00

DAY OF WEEK = WEDNESDY

1 .0000E+00 2 .0000E+00 3 .0000E+00 4 .0000E+00 5 .0000E+00 6
.0000E+00 7 .0000E+00 8 .1000E+01
9 .1000E+01 10 .1000E+01 11 .1000E+01 12 .1000E+01 13 .1000E+01 14
.1000E+01 15 .1000E+01 16 .0000E+00
17 .0000E+00 18 .0000E+00 19 .0000E+00 20 .0000E+00 21 .0000E+00 22
.0000E+00 23 .0000E+00 24 .0000E+00

DAY OF WEEK = THURSDAY

1 .0000E+00 2 .0000E+00 3 .0000E+00 4 .0000E+00 5 .0000E+00 6
.0000E+00 7 .0000E+00 8 .1000E+01
9 .1000E+01 10 .1000E+01 11 .1000E+01 12 .1000E+01 13 .1000E+01 14
.1000E+01 15 .1000E+01 16 .0000E+00
17 .0000E+00 18 .0000E+00 19 .0000E+00 20 .0000E+00 21 .0000E+00 22
.0000E+00 23 .0000E+00 24 .0000E+00

DAY OF WEEK = FRIDAY

1 .0000E+00 2 .0000E+00 3 .0000E+00 4 .0000E+00 5 .0000E+00 6
.0000E+00 7 .0000E+00 8 .1000E+01
9 .1000E+01 10 .1000E+01 11 .1000E+01 12 .1000E+01 13 .1000E+01 14
.1000E+01 15 .1000E+01 16 .0000E+00
17 .0000E+00 18 .0000E+00 19 .0000E+00 20 .0000E+00 21 .0000E+00 22
.0000E+00 23 .0000E+00 24 .0000E+00

DAY OF WEEK = SATURDAY

1 .0000E+00 2 .0000E+00 3 .0000E+00 4 .0000E+00 5 .0000E+00 6
.0000E+00 7 .0000E+00 8 .0000E+00
9 .0000E+00 10 .0000E+00 11 .0000E+00 12 .0000E+00 13 .0000E+00 14
.0000E+00 15 .0000E+00 16 .0000E+00
17 .0000E+00 18 .0000E+00 19 .0000E+00 20 .0000E+00 21 .0000E+00 22
.0000E+00 23 .0000E+00 24 .0000E+00

DAY OF WEEK = SUNDAY

1 .0000E+00 2 .0000E+00 3 .0000E+00 4 .0000E+00 5 .0000E+00 6
.0000E+00 7 .0000E+00 8 .0000E+00
9 .0000E+00 10 .0000E+00 11 .0000E+00 12 .0000E+00 13 .0000E+00 14
.0000E+00 15 .0000E+00 16 .0000E+00
17 .0000E+00 18 .0000E+00 19 .0000E+00 20 .0000E+00 21 .0000E+00 22
.0000E+00 23 .0000E+00 24 .0000E+00

*** MODELOPTs: RegDFAULT CONC ELEV URBAN ADJ_U*

* SOURCE EMISSION RATE SCALARS WHICH VARY DIURNALLY AND BY DAY OF WEEK (HRDOW7) *

SOURCE ID = L0000357 ; SOURCE TYPE = VOLUME :

HOUR SCALAR HOUR SCALAR HOUR SCALAR HOUR SCALAR HOUR SCALAR HOUR SCALAR HOUR SCALAR HOUR SCALAR

- - - -

.1000E+01 15 .1000E+01 16 .0000E+00
17 .0000E+00 18 .0000E+00 19 .0000E+00 20 .0000E+00 21 .0000E+00 22
.0000E+00 23 .0000E+00 24 .0000E+00

DAY OF WEEK = WEDNESDY

1 .0000E+00 2 .0000E+00 3 .0000E+00 4 .0000E+00 5 .0000E+00 6
.0000E+00 7 .0000E+00 8 .1000E+01
9 .1000E+01 10 .1000E+01 11 .1000E+01 12 .1000E+01 13 .1000E+01 14
.1000E+01 15 .1000E+01 16 .0000E+00
17 .0000E+00 18 .0000E+00 19 .0000E+00 20 .0000E+00 21 .0000E+00 22
.0000E+00 23 .0000E+00 24 .0000E+00

DAY OF WEEK = THURSDAY

1 .0000E+00 2 .0000E+00 3 .0000E+00 4 .0000E+00 5 .0000E+00 6
.0000E+00 7 .0000E+00 8 .1000E+01
9 .1000E+01 10 .1000E+01 11 .1000E+01 12 .1000E+01 13 .1000E+01 14
.1000E+01 15 .1000E+01 16 .0000E+00
17 .0000E+00 18 .0000E+00 19 .0000E+00 20 .0000E+00 21 .0000E+00 22
.0000E+00 23 .0000E+00 24 .0000E+00

DAY OF WEEK = FRIDAY

1 .0000E+00 2 .0000E+00 3 .0000E+00 4 .0000E+00 5 .0000E+00 6
.0000E+00 7 .0000E+00 8 .1000E+01
9 .1000E+01 10 .1000E+01 11 .1000E+01 12 .1000E+01 13 .1000E+01 14
.1000E+01 15 .1000E+01 16 .0000E+00
17 .0000E+00 18 .0000E+00 19 .0000E+00 20 .0000E+00 21 .0000E+00 22
.0000E+00 23 .0000E+00 24 .0000E+00

DAY OF WEEK = SATURDAY

1 .0000E+00 2 .0000E+00 3 .0000E+00 4 .0000E+00 5 .0000E+00 6
.0000E+00 7 .0000E+00 8 .0000E+00
9 .0000E+00 10 .0000E+00 11 .0000E+00 12 .0000E+00 13 .0000E+00 14
.0000E+00 15 .0000E+00 16 .0000E+00
17 .0000E+00 18 .0000E+00 19 .0000E+00 20 .0000E+00 21 .0000E+00 22
.0000E+00 23 .0000E+00 24 .0000E+00

DAY OF WEEK = SUNDAY

1 .0000E+00 2 .0000E+00 3 .0000E+00 4 .0000E+00 5 .0000E+00 6
.0000E+00 7 .0000E+00 8 .0000E+00
9 .0000E+00 10 .0000E+00 11 .0000E+00 12 .0000E+00 13 .0000E+00 14
.0000E+00 15 .0000E+00 16 .0000E+00
17 .0000E+00 18 .0000E+00 19 .0000E+00 20 .0000E+00 21 .0000E+00 22
.0000E+00 23 .0000E+00 24 .0000E+00

*** MODELOPTs: RegDFAULT CONC ELEV URBAN ADJ_U*

* SOURCE EMISSION RATE SCALARS WHICH VARY DIURNALLY AND BY DAY OF WEEK (HRDOW7) *

SOURCE ID = L0000358 ; SOURCE TYPE = VOLUME :

HOUR	SCALAR	HOUR	SCALAR	HOUR	SCALAR	HOUR	SCALAR	HOUR	SCALAR	HOUR	SCALAR	HOUR	SCALAR

DAY OF WEEK = MONDAY

1 .0000E+00 2 .0000E+00 3 .0000E+00 4 .0000E+00 5 .0000E+00 6
.0000E+00 7 .0000E+00 8 .1000E+01
9 .1000E+01 10 .1000E+01 11 .1000E+01 12 .1000E+01 13 .1000E+01 14
.1000E+01 15 .1000E+01 16 .0000E+00
17 .0000E+00 18 .0000E+00 19 .0000E+00 20 .0000E+00 21 .0000E+00 22
.0000E+00 23 .0000E+00 24 .0000E+00

DAY OF WEEK = TUESDAY

1 .0000E+00 2 .0000E+00 3 .0000E+00 4 .0000E+00 5 .0000E+00 6
.0000E+00 7 .0000E+00 8 .1000E+01
9 .1000E+01 10 .1000E+01 11 .1000E+01 12 .1000E+01 13 .1000E+01 14
.1000E+01 15 .1000E+01 16 .0000E+00

17 .0000E+00 18 .0000E+00 19 .0000E+00 20 .0000E+00 21 .0000E+00 22
.0000E+00 23 .0000E+00 24 .0000E+00

DAY OF WEEK = WEDNESDY

1 .0000E+00 2 .0000E+00 3 .0000E+00 4 .0000E+00 5 .0000E+00 6
.0000E+00 7 .0000E+00 8 .1000E+01
9 .1000E+01 10 .1000E+01 11 .1000E+01 12 .1000E+01 13 .1000E+01 14
.1000E+01 15 .1000E+01 16 .0000E+00
17 .0000E+00 18 .0000E+00 19 .0000E+00 20 .0000E+00 21 .0000E+00 22
.0000E+00 23 .0000E+00 24 .0000E+00

DAY OF WEEK = THURSDAY

1 .0000E+00 2 .0000E+00 3 .0000E+00 4 .0000E+00 5 .0000E+00 6
.0000E+00 7 .0000E+00 8 .1000E+01
9 .1000E+01 10 .1000E+01 11 .1000E+01 12 .1000E+01 13 .1000E+01 14
.1000E+01 15 .1000E+01 16 .0000E+00
17 .0000E+00 18 .0000E+00 19 .0000E+00 20 .0000E+00 21 .0000E+00 22
.0000E+00 23 .0000E+00 24 .0000E+00

DAY OF WEEK = FRIDAY

1 .0000E+00 2 .0000E+00 3 .0000E+00 4 .0000E+00 5 .0000E+00 6
.0000E+00 7 .0000E+00 8 .1000E+01
9 .1000E+01 10 .1000E+01 11 .1000E+01 12 .1000E+01 13 .1000E+01 14
.1000E+01 15 .1000E+01 16 .0000E+00
17 .0000E+00 18 .0000E+00 19 .0000E+00 20 .0000E+00 21 .0000E+00 22
.0000E+00 23 .0000E+00 24 .0000E+00

DAY OF WEEK = SATURDAY

1 .0000E+00 2 .0000E+00 3 .0000E+00 4 .0000E+00 5 .0000E+00 6
.0000E+00 7 .0000E+00 8 .0000E+00
9 .0000E+00 10 .0000E+00 11 .0000E+00 12 .0000E+00 13 .0000E+00 14
.0000E+00 15 .0000E+00 16 .0000E+00
17 .0000E+00 18 .0000E+00 19 .0000E+00 20 .0000E+00 21 .0000E+00 22
.0000E+00 23 .0000E+00 24 .0000E+00

DAY OF WEEK = SUNDAY

1 .0000E+00 2 .0000E+00 3 .0000E+00 4 .0000E+00 5 .0000E+00 6
.0000E+00 7 .0000E+00 8 .0000E+00
9 .0000E+00 10 .0000E+00 11 .0000E+00 12 .0000E+00 13 .0000E+00 14
.0000E+00 15 .0000E+00 16 .0000E+00
17 .0000E+00 18 .0000E+00 19 .0000E+00 20 .0000E+00 21 .0000E+00 22
.0000E+00 23 .0000E+00 24 .0000E+00

*** MODELOPTs: RegDFAULT CONC ELEV URBAN ADJ_U*

* SOURCE EMISSION RATE SCALARS WHICH VARY DIURNALLY AND BY DAY OF WEEK (HRDOW7) *

SOURCE ID = L0000359 ; SOURCE TYPE = VOLUME :

HOUR	SCALAR	HOUR	SCALAR	HOUR	SCALAR	HOUR	SCALAR	HOUR	SCALAR	HOUR	SCALAR	HOUR	SCALAR

DAY OF WEEK = MONDAY

1 .0000E+00 2 .0000E+00 3 .0000E+00 4 .0000E+00 5 .0000E+00 6
.0000E+00 7 .0000E+00 8 .1000E+01
9 .1000E+01 10 .1000E+01 11 .1000E+01 12 .1000E+01 13 .1000E+01 14
.1000E+01 15 .1000E+01 16 .0000E+00
17 .0000E+00 18 .0000E+00 19 .0000E+00 20 .0000E+00 21 .0000E+00 22
.0000E+00 23 .0000E+00 24 .0000E+00

DAY OF WEEK = TUESDAY

1 .0000E+00 2 .0000E+00 3 .0000E+00 4 .0000E+00 5 .0000E+00 6
.0000E+00 7 .0000E+00 8 .1000E+01
9 .1000E+01 10 .1000E+01 11 .1000E+01 12 .1000E+01 13 .1000E+01 14
.1000E+01 15 .1000E+01 16 .0000E+00
17 .0000E+00 18 .0000E+00 19 .0000E+00 20 .0000E+00 21 .0000E+00 22

.0000E+00 23 .0000E+00 24 .0000E+00

DAY OF WEEK = WEDNESDY

1 .0000E+00 2 .0000E+00 3 .0000E+00 4 .0000E+00 5 .0000E+00 6 .0000E+00 7 .0000E+00 8 .1000E+01

9 .1000E+01 10 .1000E+01 11 .1000E+01 12 .1000E+01 13 .1000E+01 14 .1000E+01 15 .1000E+01 16 .0000E+00

17 .0000E+00 18 .0000E+00 19 .0000E+00 20 .0000E+00 21 .0000E+00 22 .0000E+00 23 .0000E+00 24 .0000E+00

DAY OF WEEK = THURSDAY

1 .0000E+00 2 .0000E+00 3 .0000E+00 4 .0000E+00 5 .0000E+00 6 .0000E+00 7 .0000E+00 8 .1000E+01

9 .1000E+01 10 .1000E+01 11 .1000E+01 12 .1000E+01 13 .1000E+01 14 .1000E+01 15 .1000E+01 16 .0000E+00

17 .0000E+00 18 .0000E+00 19 .0000E+00 20 .0000E+00 21 .0000E+00 22 .0000E+00 23 .0000E+00 24 .0000E+00

DAY OF WEEK = FRIDAY

1 .0000E+00 2 .0000E+00 3 .0000E+00 4 .0000E+00 5 .0000E+00 6 .0000E+00 7 .0000E+00 8 .1000E+01

9 .1000E+01 10 .1000E+01 11 .1000E+01 12 .1000E+01 13 .1000E+01 14 .1000E+01 15 .1000E+01 16 .0000E+00

17 .0000E+00 18 .0000E+00 19 .0000E+00 20 .0000E+00 21 .0000E+00 22 .0000E+00 23 .0000E+00 24 .0000E+00

DAY OF WEEK = SATURDAY

1 .0000E+00 2 .0000E+00 3 .0000E+00 4 .0000E+00 5 .0000E+00 6 .0000E+00 7 .0000E+00 8 .0000E+00

9 .0000E+00 10 .0000E+00 11 .0000E+00 12 .0000E+00 13 .0000E+00 14 .0000E+00 15 .0000E+00 16 .0000E+00

17 .0000E+00 18 .0000E+00 19 .0000E+00 20 .0000E+00 21 .0000E+00 22 .0000E+00 23 .0000E+00 24 .0000E+00

DAY OF WEEK = SUNDAY

1 .0000E+00 2 .0000E+00 3 .0000E+00 4 .0000E+00 5 .0000E+00 6 .0000E+00 7 .0000E+00 8 .0000E+00

9 .0000E+00 10 .0000E+00 11 .0000E+00 12 .0000E+00 13 .0000E+00 14 .0000E+00 15 .0000E+00 16 .0000E+00

17 .0000E+00 18 .0000E+00 19 .0000E+00 20 .0000E+00 21 .0000E+00 22 .0000E+00 23 .0000E+00 24 .0000E+00

*** MODELOPTs: RegDFAULT CONC ELEV URBAN ADJ_U*

* SOURCE EMISSION RATE SCALARS WHICH VARY DIURNALLY AND BY DAY OF WEEK (HRDOW7) *

SOURCE ID = L0000360 ; SOURCE TYPE = VOLUME :

HOUR SCALAR HOUR SCALAR HOUR SCALAR HOUR SCALAR HOUR SCALAR HOUR SCALAR HOUR SCALAR HOUR SCALAR

- - - -

DAY OF WEEK = WEDNESDY

1 .0000E+00 2 .0000E+00 3 .0000E+00 4 .0000E+00 5 .0000E+00 6 .0000E+00 7 .0000E+00 8 .1000E+01
9 .1000E+01 10 .1000E+01 11 .1000E+01 12 .1000E+01 13 .1000E+01 14 .1000E+01 15 .1000E+01 16 .0000E+00
17 .0000E+00 18 .0000E+00 19 .0000E+00 20 .0000E+00 21 .0000E+00 22 .0000E+00 23 .0000E+00 24 .0000E+00

DAY OF WEEK = THURSDAY

1 .0000E+00 2 .0000E+00 3 .0000E+00 4 .0000E+00 5 .0000E+00 6 .0000E+00 7 .0000E+00 8 .1000E+01
9 .1000E+01 10 .1000E+01 11 .1000E+01 12 .1000E+01 13 .1000E+01 14 .1000E+01 15 .1000E+01 16 .0000E+00
17 .0000E+00 18 .0000E+00 19 .0000E+00 20 .0000E+00 21 .0000E+00 22 .0000E+00 23 .0000E+00 24 .0000E+00

DAY OF WEEK = FRIDAY

1 .0000E+00 2 .0000E+00 3 .0000E+00 4 .0000E+00 5 .0000E+00 6 .0000E+00 7 .0000E+00 8 .1000E+01
9 .1000E+01 10 .1000E+01 11 .1000E+01 12 .1000E+01 13 .1000E+01 14 .1000E+01 15 .1000E+01 16 .0000E+00
17 .0000E+00 18 .0000E+00 19 .0000E+00 20 .0000E+00 21 .0000E+00 22 .0000E+00 23 .0000E+00 24 .0000E+00

DAY OF WEEK = SATURDAY

1 .0000E+00 2 .0000E+00 3 .0000E+00 4 .0000E+00 5 .0000E+00 6 .0000E+00 7 .0000E+00 8 .0000E+00
9 .0000E+00 10 .0000E+00 11 .0000E+00 12 .0000E+00 13 .0000E+00 14 .0000E+00 15 .0000E+00 16 .0000E+00
17 .0000E+00 18 .0000E+00 19 .0000E+00 20 .0000E+00 21 .0000E+00 22 .0000E+00 23 .0000E+00 24 .0000E+00

DAY OF WEEK = SUNDAY

1 .0000E+00 2 .0000E+00 3 .0000E+00 4 .0000E+00 5 .0000E+00 6 .0000E+00 7 .0000E+00 8 .0000E+00
9 .0000E+00 10 .0000E+00 11 .0000E+00 12 .0000E+00 13 .0000E+00 14 .0000E+00 15 .0000E+00 16 .0000E+00
17 .0000E+00 18 .0000E+00 19 .0000E+00 20 .0000E+00 21 .0000E+00 22 .0000E+00 23 .0000E+00 24 .0000E+00

*** MODELOPTs: RegDFAULT CONC ELEV URBAN ADJ_U*

* SOURCE EMISSION RATE SCALARS WHICH VARY DIURNALLY AND BY DAY OF WEEK (HRDOW7) *

SOURCE ID = L0000361 ; SOURCE TYPE = VOLUME :

HOUR SCALAR HOUR SCALAR HOUR SCALAR HOUR SCALAR HOUR SCALAR HOUR SCALAR HOUR SCALAR HOUR SCALAR

- - - -

1 .0000E+00 2 .0000E+00 3 .0000E+00 4 .0000E+00 5 .0000E+00 6
.0000E+00 7 .0000E+00 8 .1000E+01
9 .1000E+01 10 .1000E+01 11 .1000E+01 12 .1000E+01 13 .1000E+01 14
.1000E+01 15 .1000E+01 16 .0000E+00
17 .0000E+00 18 .0000E+00 19 .0000E+00 20 .0000E+00 21 .0000E+00 22
.0000E+00 23 .0000E+00 24 .0000E+00

DAY OF WEEK = THURSDAY

1 .0000E+00 2 .0000E+00 3 .0000E+00 4 .0000E+00 5 .0000E+00 6
.0000E+00 7 .0000E+00 8 .1000E+01
9 .1000E+01 10 .1000E+01 11 .1000E+01 12 .1000E+01 13 .1000E+01 14
.1000E+01 15 .1000E+01 16 .0000E+00
17 .0000E+00 18 .0000E+00 19 .0000E+00 20 .0000E+00 21 .0000E+00 22
.0000E+00 23 .0000E+00 24 .0000E+00

DAY OF WEEK = FRIDAY

1 .0000E+00 2 .0000E+00 3 .0000E+00 4 .0000E+00 5 .0000E+00 6
.0000E+00 7 .0000E+00 8 .1000E+01
9 .1000E+01 10 .1000E+01 11 .1000E+01 12 .1000E+01 13 .1000E+01 14
.1000E+01 15 .1000E+01 16 .0000E+00
17 .0000E+00 18 .0000E+00 19 .0000E+00 20 .0000E+00 21 .0000E+00 22
.0000E+00 23 .0000E+00 24 .0000E+00

DAY OF WEEK = SATURDAY

1 .0000E+00 2 .0000E+00 3 .0000E+00 4 .0000E+00 5 .0000E+00 6
.0000E+00 7 .0000E+00 8 .0000E+00
9 .0000E+00 10 .0000E+00 11 .0000E+00 12 .0000E+00 13 .0000E+00 14
.0000E+00 15 .0000E+00 16 .0000E+00
17 .0000E+00 18 .0000E+00 19 .0000E+00 20 .0000E+00 21 .0000E+00 22
.0000E+00 23 .0000E+00 24 .0000E+00

DAY OF WEEK = SUNDAY

1 .0000E+00 2 .0000E+00 3 .0000E+00 4 .0000E+00 5 .0000E+00 6
.0000E+00 7 .0000E+00 8 .0000E+00
9 .0000E+00 10 .0000E+00 11 .0000E+00 12 .0000E+00 13 .0000E+00 14
.0000E+00 15 .0000E+00 16 .0000E+00
17 .0000E+00 18 .0000E+00 19 .0000E+00 20 .0000E+00 21 .0000E+00 22
.0000E+00 23 .0000E+00 24 .0000E+00

*** MODELOPTs: RegDFAULT CONC ELEV URBAN ADJ_U*

* SOURCE EMISSION RATE SCALARS WHICH VARY DIURNALLY AND BY DAY OF WEEK (HRDOW7) *

SOURCE ID = L0000362 ; SOURCE TYPE = VOLUME :

HOUR SCALAR HOUR SCALAR HOUR SCALAR HOUR SCALAR HOUR SCALAR HOUR SCALAR HOUR SCALAR HOUR SCALAR

- - - -

* SOURCE EMISSION RATE SCALARS WHICH VARY DIURNALLY AND BY DAY OF WEEK (HRDOW7) *

SOURCE ID = L0000363 ; SOURCE TYPE = VOLUME :
HOUR SCALAR HOUR SCALAR HOUR SCALAR HOUR SCALAR HOUR SCALAR HOUR
SCALAR HOUR SCALAR HOUR SCALAR
- - - -

9 .1000E+01 10 .1000E+01 11 .1000E+01 12 .1000E+01 13 .1000E+01 14
.1000E+01 15 .1000E+01 16 .0000E+00
17 .0000E+00 18 .0000E+00 19 .0000E+00 20 .0000E+00 21 .0000E+00 22
.0000E+00 23 .0000E+00 24 .0000E+00

DAY OF WEEK = THURSDAY

1 .0000E+00 2 .0000E+00 3 .0000E+00 4 .0000E+00 5 .0000E+00 6
.0000E+00 7 .0000E+00 8 .1000E+01
9 .1000E+01 10 .1000E+01 11 .1000E+01 12 .1000E+01 13 .1000E+01 14
.1000E+01 15 .1000E+01 16 .0000E+00
17 .0000E+00 18 .0000E+00 19 .0000E+00 20 .0000E+00 21 .0000E+00 22
.0000E+00 23 .0000E+00 24 .0000E+00

DAY OF WEEK = FRIDAY

1 .0000E+00 2 .0000E+00 3 .0000E+00 4 .0000E+00 5 .0000E+00 6
.0000E+00 7 .0000E+00 8 .1000E+01
9 .1000E+01 10 .1000E+01 11 .1000E+01 12 .1000E+01 13 .1000E+01 14
.1000E+01 15 .1000E+01 16 .0000E+00
17 .0000E+00 18 .0000E+00 19 .0000E+00 20 .0000E+00 21 .0000E+00 22
.0000E+00 23 .0000E+00 24 .0000E+00

DAY OF WEEK = SATURDAY

1 .0000E+00 2 .0000E+00 3 .0000E+00 4 .0000E+00 5 .0000E+00 6
.0000E+00 7 .0000E+00 8 .0000E+00
9 .0000E+00 10 .0000E+00 11 .0000E+00 12 .0000E+00 13 .0000E+00 14
.0000E+00 15 .0000E+00 16 .0000E+00
17 .0000E+00 18 .0000E+00 19 .0000E+00 20 .0000E+00 21 .0000E+00 22
.0000E+00 23 .0000E+00 24 .0000E+00

DAY OF WEEK = SUNDAY

1 .0000E+00 2 .0000E+00 3 .0000E+00 4 .0000E+00 5 .0000E+00 6
.0000E+00 7 .0000E+00 8 .0000E+00
9 .0000E+00 10 .0000E+00 11 .0000E+00 12 .0000E+00 13 .0000E+00 14
.0000E+00 15 .0000E+00 16 .0000E+00
17 .0000E+00 18 .0000E+00 19 .0000E+00 20 .0000E+00 21 .0000E+00 22
.0000E+00 23 .0000E+00 24 .0000E+00

*** MODELOPTs: RegDFAULT CONC ELEV URBAN ADJ_U*

* SOURCE EMISSION RATE SCALARS WHICH VARY DIURNALLY AND BY DAY OF WEEK (HRDOW7) *

SOURCE ID = L0000364 ; SOURCE TYPE = VOLUME :

HOUR	SCALAR	HOUR	SCALAR	HOUR	SCALAR	HOUR	SCALAR	HOUR	SCALAR	HOUR	SCALAR	HOUR	SCALAR

DAY OF WEEK = MONDAY

1 .0000E+00 2 .0000E+00 3 .0000E+00 4 .0000E+00 5 .0000E+00 6
.0000E+00 7 .0000E+00 8 .1000E+01
9 .1000E+01 10 .1000E+01 11 .1000E+01 12 .1000E+01 13 .1000E+01 14
.1000E+01 15 .1000E+01 16 .0000E+00
17 .0000E+00 18 .0000E+00 19 .0000E+00 20 .0000E+00 21 .0000E+00 22
.0000E+00 23 .0000E+00 24 .0000E+00

DAY OF WEEK = TUESDAY

1 .0000E+00 2 .0000E+00 3 .0000E+00 4 .0000E+00 5 .0000E+00 6
.0000E+00 7 .0000E+00 8 .1000E+01
9 .1000E+01 10 .1000E+01 11 .1000E+01 12 .1000E+01 13 .1000E+01 14
.1000E+01 15 .1000E+01 16 .0000E+00
17 .0000E+00 18 .0000E+00 19 .0000E+00 20 .0000E+00 21 .0000E+00 22
.0000E+00 23 .0000E+00 24 .0000E+00

DAY OF WEEK = WEDNESDY

1 .0000E+00 2 .0000E+00 3 .0000E+00 4 .0000E+00 5 .0000E+00 6
.0000E+00 7 .0000E+00 8 .1000E+01
9 .1000E+01 10 .1000E+01 11 .1000E+01 12 .1000E+01 13 .1000E+01 14

*** MODELOPTs: RegDFAULT CONC ELEV URBAN ADJ_U*

* SOURCE EMISSION RATE SCALARS WHICH VARY DIURNALLY AND BY DAY OF WEEK (HRDOW7) *

SOURCE ID = L0000365 ; SOURCE TYPE = VOLUME :

HOUR	SCALAR	HOUR	SCALAR	HOUR	SCALAR	HOUR	SCALAR	HOUR	SCALAR	HOUR	SCALAR	HOUR	SCALAR

DAY OF WEEK = MONDAY

1	.0000E+00	2	.0000E+00	3	.0000E+00	4	.0000E+00	5	.0000E+00	6	.0000E+00	7	.0000E+00
8	.1000E+01	9	.1000E+01	10	.1000E+01	11	.1000E+01	12	.1000E+01	13	.1000E+01	14	.1000E+01
15	.1000E+01	16	.0000E+00	17	.0000E+00	18	.0000E+00	19	.0000E+00	20	.0000E+00	21	.0000E+00
22	.0000E+00	23	.0000E+00	24	.0000E+00								

DAY OF WEEK = TUESDAY

1	.0000E+00	2	.0000E+00	3	.0000E+00	4	.0000E+00	5	.0000E+00	6	.0000E+00	7	.0000E+00
8	.1000E+01	9	.1000E+01	10	.1000E+01	11	.1000E+01	12	.1000E+01	13	.1000E+01	14	.1000E+01
15	.1000E+01	16	.0000E+00	17	.0000E+00	18	.0000E+00	19	.0000E+00	20	.0000E+00	21	.0000E+00
22	.0000E+00	23	.0000E+00	24	.0000E+00								

DAY OF WEEK = WEDNESDY

1	.0000E+00	2	.0000E+00	3	.0000E+00	4	.0000E+00	5	.0000E+00	6	.0000E+00	7	.0000E+00
8	.1000E+01	9	.1000E+01	10	.1000E+01	11	.1000E+01	12	.1000E+01	13	.1000E+01	14	.1000E+01
15	.1000E+01	16	.0000E+00										

DAY OF WEEK = THURSDAY

1	.0000E+00	2	.0000E+00	3	.0000E+00	4	.0000E+00	5	.0000E+00	6	.0000E+00	7	.0000E+00
8	.1000E+01	9	.1000E+01	10	.1000E+01	11	.1000E+01	12	.1000E+01	13	.1000E+01	14	.1000E+01
15	.1000E+01	16	.0000E+00	17	.0000E+00	18	.0000E+00	19	.0000E+00	20	.0000E+00	21	.0000E+00
22	.0000E+00	23	.0000E+00	24	.0000E+00								

DAY OF WEEK = FRIDAY

1	.0000E+00	2	.0000E+00	3	.0000E+00	4	.0000E+00	5	.0000E+00	6	.0000E+00	7	.0000E+00
8	.1000E+01	9	.1000E+01	10	.1000E+01	11	.1000E+01	12	.1000E+01	13	.1000E+01	14	.1000E+01
15	.1000E+01	16	.0000E+00	17	.0000E+00	18	.0000E+00	19	.0000E+00	20	.0000E+00	21	.0000E+00
22	.0000E+00	23	.0000E+00	24	.0000E+00								

DAY OF WEEK = SATURDAY

1	.0000E+00	2	.0000E+00	3	.0000E+00	4	.0000E+00	5	.0000E+00	6	.0000E+00	7	.0000E+00
8	.0000E+00	9	.0000E+00	10	.0000E+00	11	.0000E+00	12	.0000E+00	13	.0000E+00	14	.0000E+00
15	.0000E+00	16	.0000E+00	17	.0000E+00	18	.0000E+00	19	.0000E+00	20	.0000E+00	21	.0000E+00
22	.0000E+00	23	.0000E+00	24	.0000E+00								

DAY OF WEEK = SUNDAY

1	.0000E+00	2	.0000E+00	3	.0000E+00	4	.0000E+00	5	.0000E+00	6	.0000E+00	7	.0000E+00
8	.0000E+00	9	.0000E+00	10	.0000E+00	11	.0000E+00	12	.0000E+00	13	.0000E+00	14	.0000E+00
15	.0000E+00	16	.0000E+00	17	.0000E+00	18	.0000E+00	19	.0000E+00	20	.0000E+00	21	.0000E+00
22	.0000E+00	23	.0000E+00	24	.0000E+00								

17 .0000E+00 18 .0000E+00 19 .0000E+00 20 .0000E+00 21 .0000E+00 22
.0000E+00 23 .0000E+00 24 .0000E+00

DAY OF WEEK = THURSDAY

1 .0000E+00 2 .0000E+00 3 .0000E+00 4 .0000E+00 5 .0000E+00 6
.0000E+00 7 .0000E+00 8 .1000E+01
9 .1000E+01 10 .1000E+01 11 .1000E+01 12 .1000E+01 13 .1000E+01 14
.1000E+01 15 .1000E+01 16 .0000E+00
17 .0000E+00 18 .0000E+00 19 .0000E+00 20 .0000E+00 21 .0000E+00 22
.0000E+00 23 .0000E+00 24 .0000E+00

DAY OF WEEK = FRIDAY

1 .0000E+00 2 .0000E+00 3 .0000E+00 4 .0000E+00 5 .0000E+00 6
.0000E+00 7 .0000E+00 8 .1000E+01
9 .1000E+01 10 .1000E+01 11 .1000E+01 12 .1000E+01 13 .1000E+01 14
.1000E+01 15 .1000E+01 16 .0000E+00
17 .0000E+00 18 .0000E+00 19 .0000E+00 20 .0000E+00 21 .0000E+00 22
.0000E+00 23 .0000E+00 24 .0000E+00

DAY OF WEEK = SATURDAY

1 .0000E+00 2 .0000E+00 3 .0000E+00 4 .0000E+00 5 .0000E+00 6
.0000E+00 7 .0000E+00 8 .0000E+00
9 .0000E+00 10 .0000E+00 11 .0000E+00 12 .0000E+00 13 .0000E+00 14
.0000E+00 15 .0000E+00 16 .0000E+00
17 .0000E+00 18 .0000E+00 19 .0000E+00 20 .0000E+00 21 .0000E+00 22
.0000E+00 23 .0000E+00 24 .0000E+00

DAY OF WEEK = SUNDAY

1 .0000E+00 2 .0000E+00 3 .0000E+00 4 .0000E+00 5 .0000E+00 6
.0000E+00 7 .0000E+00 8 .0000E+00
9 .0000E+00 10 .0000E+00 11 .0000E+00 12 .0000E+00 13 .0000E+00 14
.0000E+00 15 .0000E+00 16 .0000E+00
17 .0000E+00 18 .0000E+00 19 .0000E+00 20 .0000E+00 21 .0000E+00 22
.0000E+00 23 .0000E+00 24 .0000E+00

* SOURCE EMISSION RATE SCALARS WHICH VARY DIURNALLY AND BY DAY OF WEEK (HRDOW7) *

SOURCE ID = L0000366 ; SOURCE TYPE = VOLUME :

HOUR SCALAR HOUR SCALAR HOUR SCALAR HOUR SCALAR HOUR SCALAR HOUR SCALAR HOUR SCALAR

- - - -

DAY OF WEEK = THURSDAY

1 .0000E+00 2 .0000E+00 3 .0000E+00 4 .0000E+00 5 .0000E+00 6 .0000E+00 7 .0000E+00 8 .1000E+01
9 .1000E+01 10 .1000E+01 11 .1000E+01 12 .1000E+01 13 .1000E+01 14 .1000E+01 15 .1000E+01 16 .0000E+00
17 .0000E+00 18 .0000E+00 19 .0000E+00 20 .0000E+00 21 .0000E+00 22 .0000E+00 23 .0000E+00 24 .0000E+00

DAY OF WEEK = FRIDAY

1 .0000E+00 2 .0000E+00 3 .0000E+00 4 .0000E+00 5 .0000E+00 6 .0000E+00 7 .0000E+00 8 .1000E+01
9 .1000E+01 10 .1000E+01 11 .1000E+01 12 .1000E+01 13 .1000E+01 14 .1000E+01 15 .1000E+01 16 .0000E+00
17 .0000E+00 18 .0000E+00 19 .0000E+00 20 .0000E+00 21 .0000E+00 22 .0000E+00 23 .0000E+00 24 .0000E+00

DAY OF WEEK = SATURDAY

1 .0000E+00 2 .0000E+00 3 .0000E+00 4 .0000E+00 5 .0000E+00 6 .0000E+00 7 .0000E+00 8 .0000E+00
9 .0000E+00 10 .0000E+00 11 .0000E+00 12 .0000E+00 13 .0000E+00 14 .0000E+00 15 .0000E+00 16 .0000E+00
17 .0000E+00 18 .0000E+00 19 .0000E+00 20 .0000E+00 21 .0000E+00 22 .0000E+00 23 .0000E+00 24 .0000E+00

DAY OF WEEK = SUNDAY

1 .0000E+00 2 .0000E+00 3 .0000E+00 4 .0000E+00 5 .0000E+00 6 .0000E+00 7 .0000E+00 8 .0000E+00
9 .0000E+00 10 .0000E+00 11 .0000E+00 12 .0000E+00 13 .0000E+00 14 .0000E+00 15 .0000E+00 16 .0000E+00
17 .0000E+00 18 .0000E+00 19 .0000E+00 20 .0000E+00 21 .0000E+00 22 .0000E+00 23 .0000E+00 24 .0000E+00

*** MODELOPTs: RegDFAULT CONC ELEV URBAN ADJ_U*

* SOURCE EMISSION RATE SCALARS WHICH VARY DIURNALLY AND BY DAY OF WEEK (HRDOW7) *

SOURCE ID = L0000367 ; SOURCE TYPE = VOLUME :

HOUR SCALAR HOUR SCALAR HOUR SCALAR HOUR SCALAR HOUR SCALAR HOUR SCALAR HOUR SCALAR

DAY OF WEEK = MONDAY

1 .0000E+00 2 .0000E+00 3 .0000E+00 4 .0000E+00 5 .0000E+00 6 .0000E+00 7 .0000E+00 8 .1000E+01
9 .1000E+01 10 .1000E+01 11 .1000E+01 12 .1000E+01 13 .1000E+01 14 .1000E+01 15 .1000E+01 16 .0000E+00
17 .0000E+00 18 .0000E+00 19 .0000E+00 20 .0000E+00 21 .0000E+00 22 .0000E+00 23 .0000E+00 24 .0000E+00

DAY OF WEEK = TUESDAY

1 .0000E+00 2 .0000E+00 3 .0000E+00 4 .0000E+00 5 .0000E+00 6 .0000E+00 7 .0000E+00 8 .1000E+01
9 .1000E+01 10 .1000E+01 11 .1000E+01 12 .1000E+01 13 .1000E+01 14 .1000E+01 15 .1000E+01 16 .0000E+00
17 .0000E+00 18 .0000E+00 19 .0000E+00 20 .0000E+00 21 .0000E+00 22 .0000E+00 23 .0000E+00 24 .0000E+00

DAY OF WEEK = WEDNESDY

1 .0000E+00 2 .0000E+00 3 .0000E+00 4 .0000E+00 5 .0000E+00 6 .0000E+00 7 .0000E+00 8 .1000E+01
9 .1000E+01 10 .1000E+01 11 .1000E+01 12 .1000E+01 13 .1000E+01 14 .1000E+01 15 .1000E+01 16 .0000E+00
17 .0000E+00 18 .0000E+00 19 .0000E+00 20 .0000E+00 21 .0000E+00 22 .0000E+00 23 .0000E+00 24 .0000E+00

DAY OF WEEK = THURSDAY

1 .0000E+00 2 .0000E+00 3 .0000E+00 4 .0000E+00 5 .0000E+00 6 .0000E+00 7 .0000E+00 8 .1000E+01

9 .1000E+01 10 .1000E+01 11 .1000E+01 12 .1000E+01 13 .1000E+01 14 .1000E+01 15 .1000E+01 16 .0000E+00

17 .0000E+00 18 .0000E+00 19 .0000E+00 20 .0000E+00 21 .0000E+00 22 .0000E+00 23 .0000E+00 24 .0000E+00

DAY OF WEEK = FRIDAY

1 .0000E+00 2 .0000E+00 3 .0000E+00 4 .0000E+00 5 .0000E+00 6 .0000E+00 7 .0000E+00 8 .1000E+01

9 .1000E+01 10 .1000E+01 11 .1000E+01 12 .1000E+01 13 .1000E+01 14 .1000E+01 15 .1000E+01 16 .0000E+00

17 .0000E+00 18 .0000E+00 19 .0000E+00 20 .0000E+00 21 .0000E+00 22 .0000E+00 23 .0000E+00 24 .0000E+00

DAY OF WEEK = SATURDAY

1 .0000E+00 2 .0000E+00 3 .0000E+00 4 .0000E+00 5 .0000E+00 6 .0000E+00 7 .0000E+00 8 .0000E+00

9 .0000E+00 10 .0000E+00 11 .0000E+00 12 .0000E+00 13 .0000E+00 14 .0000E+00 15 .0000E+00 16 .0000E+00

17 .0000E+00 18 .0000E+00 19 .0000E+00 20 .0000E+00 21 .0000E+00 22 .0000E+00 23 .0000E+00 24 .0000E+00

DAY OF WEEK = SUNDAY

1 .0000E+00 2 .0000E+00 3 .0000E+00 4 .0000E+00 5 .0000E+00 6 .0000E+00 7 .0000E+00 8 .0000E+00

9 .0000E+00 10 .0000E+00 11 .0000E+00 12 .0000E+00 13 .0000E+00 14 .0000E+00 15 .0000E+00 16 .0000E+00

17 .0000E+00 18 .0000E+00 19 .0000E+00 20 .0000E+00 21 .0000E+00 22 .0000E+00 23 .0000E+00 24 .0000E+00

*** MODELOPTs: RegDFAULT CONC ELEV URBAN ADJ_U*

* SOURCE EMISSION RATE SCALARS WHICH VARY DIURNALLY AND BY DAY OF WEEK (HRDOW7) *

SOURCE ID = L0000368 ; SOURCE TYPE = VOLUME :

HOUR SCALAR HOUR SCALAR HOUR SCALAR HOUR SCALAR HOUR SCALAR HOUR SCALAR HOUR SCALAR

- - - -

1 .0000E+00 2 .0000E+00 3 .0000E+00 4 .0000E+00 5 .0000E+00 6
.0000E+00 7 .0000E+00 8 .1000E+01
9 .1000E+01 10 .1000E+01 11 .1000E+01 12 .1000E+01 13 .1000E+01 14
.1000E+01 15 .1000E+01 16 .0000E+00
17 .0000E+00 18 .0000E+00 19 .0000E+00 20 .0000E+00 21 .0000E+00 22
.0000E+00 23 .0000E+00 24 .0000E+00

DAY OF WEEK = FRIDAY

1 .0000E+00 2 .0000E+00 3 .0000E+00 4 .0000E+00 5 .0000E+00 6
.0000E+00 7 .0000E+00 8 .1000E+01
9 .1000E+01 10 .1000E+01 11 .1000E+01 12 .1000E+01 13 .1000E+01 14
.1000E+01 15 .1000E+01 16 .0000E+00
17 .0000E+00 18 .0000E+00 19 .0000E+00 20 .0000E+00 21 .0000E+00 22
.0000E+00 23 .0000E+00 24 .0000E+00

DAY OF WEEK = SATURDAY

1 .0000E+00 2 .0000E+00 3 .0000E+00 4 .0000E+00 5 .0000E+00 6
.0000E+00 7 .0000E+00 8 .0000E+00
9 .0000E+00 10 .0000E+00 11 .0000E+00 12 .0000E+00 13 .0000E+00 14
.0000E+00 15 .0000E+00 16 .0000E+00
17 .0000E+00 18 .0000E+00 19 .0000E+00 20 .0000E+00 21 .0000E+00 22
.0000E+00 23 .0000E+00 24 .0000E+00

DAY OF WEEK = SUNDAY

1 .0000E+00 2 .0000E+00 3 .0000E+00 4 .0000E+00 5 .0000E+00 6
.0000E+00 7 .0000E+00 8 .0000E+00
9 .0000E+00 10 .0000E+00 11 .0000E+00 12 .0000E+00 13 .0000E+00 14
.0000E+00 15 .0000E+00 16 .0000E+00
17 .0000E+00 18 .0000E+00 19 .0000E+00 20 .0000E+00 21 .0000E+00 22
.0000E+00 23 .0000E+00 24 .0000E+00

* SOURCE EMISSION RATE SCALARS WHICH VARY DIURNALLY AND BY DAY OF WEEK (HRDOW7) *

SOURCE ID = L0000369 ; SOURCE TYPE = VOLUME :

HOUR	SCALAR	HOUR	SCALAR	HOUR	SCALAR	HOUR	SCALAR	HOUR	SCALAR	HOUR	SCALAR	HOUR	SCALAR

DAY OF WEEK = MONDAY

1 .0000E+00 2 .0000E+00 3 .0000E+00 4 .0000E+00 5 .0000E+00 6
.0000E+00 7 .0000E+00 8 .1000E+01
9 .1000E+01 10 .1000E+01 11 .1000E+01 12 .1000E+01 13 .1000E+01 14
.1000E+01 15 .1000E+01 16 .0000E+00
17 .0000E+00 18 .0000E+00 19 .0000E+00 20 .0000E+00 21 .0000E+00 22
.0000E+00 23 .0000E+00 24 .0000E+00

DAY OF WEEK = TUESDAY

1 .0000E+00 2 .0000E+00 3 .0000E+00 4 .0000E+00 5 .0000E+00 6
.0000E+00 7 .0000E+00 8 .1000E+01
9 .1000E+01 10 .1000E+01 11 .1000E+01 12 .1000E+01 13 .1000E+01 14
.1000E+01 15 .1000E+01 16 .0000E+00
17 .0000E+00 18 .0000E+00 19 .0000E+00 20 .0000E+00 21 .0000E+00 22
.0000E+00 23 .0000E+00 24 .0000E+00

DAY OF WEEK = WEDNESDY

1 .0000E+00 2 .0000E+00 3 .0000E+00 4 .0000E+00 5 .0000E+00 6
.0000E+00 7 .0000E+00 8 .1000E+01
9 .1000E+01 10 .1000E+01 11 .1000E+01 12 .1000E+01 13 .1000E+01 14
.1000E+01 15 .1000E+01 16 .0000E+00
17 .0000E+00 18 .0000E+00 19 .0000E+00 20 .0000E+00 21 .0000E+00 22
.0000E+00 23 .0000E+00 24 .0000E+00

DAY OF WEEK = THURSDAY

1 .0000E+00 2 .0000E+00 3 .0000E+00 4 .0000E+00 5 .0000E+00 6

```
   .0000E+00    7  .0000E+00    8  .1000E+01
    9  .1000E+01   10  .1000E+01   11  .1000E+01   12  .1000E+01   13  .1000E+01   14
    .1000E+01   15  .1000E+01   16  .0000E+00
   17  .0000E+00   18  .0000E+00   19  .0000E+00   20  .0000E+00   21  .0000E+00   22
   .0000E+00   23  .0000E+00   24  .0000E+00
                                          DAY OF WEEK = FRIDAY
    1  .0000E+00    2  .0000E+00    3  .0000E+00    4  .0000E+00    5  .0000E+00    6
    .0000E+00    7  .0000E+00    8  .1000E+01
    9  .1000E+01   10  .1000E+01   11  .1000E+01   12  .1000E+01   13  .1000E+01   14
    .1000E+01   15  .1000E+01   16  .0000E+00
   17  .0000E+00   18  .0000E+00   19  .0000E+00   20  .0000E+00   21  .0000E+00   22
   .0000E+00   23  .0000E+00   24  .0000E+00
                                          DAY OF WEEK = SATURDAY
    1  .0000E+00    2  .0000E+00    3  .0000E+00    4  .0000E+00    5  .0000E+00    6
    .0000E+00    7  .0000E+00    8  .0000E+00
    9  .0000E+00   10  .0000E+00   11  .0000E+00   12  .0000E+00   13  .0000E+00   14
    .0000E+00   15  .0000E+00   16  .0000E+00
   17  .0000E+00   18  .0000E+00   19  .0000E+00   20  .0000E+00   21  .0000E+00   22
   .0000E+00   23  .0000E+00   24  .0000E+00
                                          DAY OF WEEK = SUNDAY
    1  .0000E+00    2  .0000E+00    3  .0000E+00    4  .0000E+00    5  .0000E+00    6
    .0000E+00    7  .0000E+00    8  .0000E+00
    9  .0000E+00   10  .0000E+00   11  .0000E+00   12  .0000E+00   13  .0000E+00   14
    .0000E+00   15  .0000E+00   16  .0000E+00
   17  .0000E+00   18  .0000E+00   19  .0000E+00   20  .0000E+00   21  .0000E+00   22
   .0000E+00   23  .0000E+00   24  .0000E+00
FF *** AERMOD - VERSION 21112  ***   *** C:\Lakes\AERMOD View\13445 CONS HRA\13445 CONS
HRA.isc              ***        03/11/24
 *** AERMET - VERSION  16216 ***
 ***                                                                    ***       15:18:57

                      PAGE 398
 *** MODELOPTs:    RegDFAULT  CONC  ELEV  URBAN  ADJ_U*

                   * SOURCE EMISSION RATE SCALARS WHICH VARY DIURNALLY AND BY DAY OF WEEK
                   (HRDOW7) *

 SOURCE ID = L0000370     ; SOURCE TYPE = VOLUME   :
  HOUR   SCALAR   HOUR   SCALAR   HOUR   SCALAR   HOUR   SCALAR   HOUR   SCALAR   HOUR
  SCALAR   HOUR   SCALAR   HOUR   SCALAR
- - - - - - - - - - - - - - - - - - - - - - - - - - - - - - - - - - - - - - - - - - - - - -
- - - - - - - - - - - - - - - - - -
                                          DAY OF WEEK = MONDAY
    1  .0000E+00    2  .0000E+00    3  .0000E+00    4  .0000E+00    5  .0000E+00    6
    .0000E+00    7  .0000E+00    8  .1000E+01
    9  .1000E+01   10  .1000E+01   11  .1000E+01   12  .1000E+01   13  .1000E+01   14
    .1000E+01   15  .1000E+01   16  .0000E+00
   17  .0000E+00   18  .0000E+00   19  .0000E+00   20  .0000E+00   21  .0000E+00   22
   .0000E+00   23  .0000E+00   24  .0000E+00
                                          DAY OF WEEK = TUESDAY
    1  .0000E+00    2  .0000E+00    3  .0000E+00    4  .0000E+00    5  .0000E+00    6
    .0000E+00    7  .0000E+00    8  .1000E+01
    9  .1000E+01   10  .1000E+01   11  .1000E+01   12  .1000E+01   13  .1000E+01   14
    .1000E+01   15  .1000E+01   16  .0000E+00
   17  .0000E+00   18  .0000E+00   19  .0000E+00   20  .0000E+00   21  .0000E+00   22
   .0000E+00   23  .0000E+00   24  .0000E+00
                                          DAY OF WEEK = WEDNESDY
    1  .0000E+00    2  .0000E+00    3  .0000E+00    4  .0000E+00    5  .0000E+00    6
    .0000E+00    7  .0000E+00    8  .1000E+01
    9  .1000E+01   10  .1000E+01   11  .1000E+01   12  .1000E+01   13  .1000E+01   14
    .1000E+01   15  .1000E+01   16  .0000E+00
   17  .0000E+00   18  .0000E+00   19  .0000E+00   20  .0000E+00   21  .0000E+00   22
   .0000E+00   23  .0000E+00   24  .0000E+00
                                          DAY OF WEEK = THURSDAY
    1  .0000E+00    2  .0000E+00    3  .0000E+00    4  .0000E+00    5  .0000E+00    6
    .0000E+00    7  .0000E+00    8  .1000E+01
```

```
   9  .1000E+01   10  .1000E+01   11  .1000E+01   12  .1000E+01   13  .1000E+01   14
   .1000E+01   15  .1000E+01   16  .0000E+00
  17  .0000E+00   18  .0000E+00   19  .0000E+00   20  .0000E+00   21  .0000E+00   22
  .0000E+00   23  .0000E+00   24  .0000E+00
                                          DAY OF WEEK = FRIDAY
   1  .0000E+00    2  .0000E+00    3  .0000E+00    4  .0000E+00    5  .0000E+00    6
   .0000E+00    7  .0000E+00    8  .1000E+01
   9  .1000E+01   10  .1000E+01   11  .1000E+01   12  .1000E+01   13  .1000E+01   14
   .1000E+01   15  .1000E+01   16  .0000E+00
  17  .0000E+00   18  .0000E+00   19  .0000E+00   20  .0000E+00   21  .0000E+00   22
  .0000E+00   23  .0000E+00   24  .0000E+00
                                          DAY OF WEEK = SATURDAY
   1  .0000E+00    2  .0000E+00    3  .0000E+00    4  .0000E+00    5  .0000E+00    6
   .0000E+00    7  .0000E+00    8  .0000E+00
   9  .0000E+00   10  .0000E+00   11  .0000E+00   12  .0000E+00   13  .0000E+00   14
   .0000E+00   15  .0000E+00   16  .0000E+00
  17  .0000E+00   18  .0000E+00   19  .0000E+00   20  .0000E+00   21  .0000E+00   22
  .0000E+00   23  .0000E+00   24  .0000E+00
                                          DAY OF WEEK = SUNDAY
   1  .0000E+00    2  .0000E+00    3  .0000E+00    4  .0000E+00    5  .0000E+00    6
   .0000E+00    7  .0000E+00    8  .0000E+00
   9  .0000E+00   10  .0000E+00   11  .0000E+00   12  .0000E+00   13  .0000E+00   14
   .0000E+00   15  .0000E+00   16  .0000E+00
  17  .0000E+00   18  .0000E+00   19  .0000E+00   20  .0000E+00   21  .0000E+00   22
  .0000E+00   23  .0000E+00   24  .0000E+00
FF *** AERMOD - VERSION 21112  ***   *** C:\Lakes\AERMOD View\13445 CONS HRA\13445 CONS
HRA.isc               ***        03/11/24
 *** AERMET - VERSION  16216 ***
 ***                                                                    ***       15:18:57

                     PAGE 399
 *** MODELOPTs:    RegDFAULT  CONC  ELEV  URBAN  ADJ_U*

                   * SOURCE EMISSION RATE SCALARS WHICH VARY DIURNALLY AND BY DAY OF WEEK
                   (HRDOW7) *

 SOURCE ID = L0000371     ; SOURCE TYPE = VOLUME   :
  HOUR   SCALAR   HOUR   SCALAR   HOUR   SCALAR   HOUR   SCALAR   HOUR   SCALAR   HOUR
  SCALAR   HOUR   SCALAR   HOUR   SCALAR
- - - - - - - - - - - - - - - - - - - - - - - - - - - - - - - - - - - - - - - - - - - - - -
 - - - - - - - - - - - - - - - - -
                                          DAY OF WEEK = MONDAY
   1  .0000E+00    2  .0000E+00    3  .0000E+00    4  .0000E+00    5  .0000E+00    6
   .0000E+00    7  .0000E+00    8  .1000E+01
   9  .1000E+01   10  .1000E+01   11  .1000E+01   12  .1000E+01   13  .1000E+01   14
   .1000E+01   15  .1000E+01   16  .0000E+00
  17  .0000E+00   18  .0000E+00   19  .0000E+00   20  .0000E+00   21  .0000E+00   22
  .0000E+00   23  .0000E+00   24  .0000E+00
                                          DAY OF WEEK = TUESDAY
   1  .0000E+00    2  .0000E+00    3  .0000E+00    4  .0000E+00    5  .0000E+00    6
   .0000E+00    7  .0000E+00    8  .1000E+01
   9  .1000E+01   10  .1000E+01   11  .1000E+01   12  .1000E+01   13  .1000E+01   14
   .1000E+01   15  .1000E+01   16  .0000E+00
  17  .0000E+00   18  .0000E+00   19  .0000E+00   20  .0000E+00   21  .0000E+00   22
  .0000E+00   23  .0000E+00   24  .0000E+00
                                          DAY OF WEEK = WEDNESDY
   1  .0000E+00    2  .0000E+00    3  .0000E+00    4  .0000E+00    5  .0000E+00    6
   .0000E+00    7  .0000E+00    8  .1000E+01
   9  .1000E+01   10  .1000E+01   11  .1000E+01   12  .1000E+01   13  .1000E+01   14
   .1000E+01   15  .1000E+01   16  .0000E+00
  17  .0000E+00   18  .0000E+00   19  .0000E+00   20  .0000E+00   21  .0000E+00   22
  .0000E+00   23  .0000E+00   24  .0000E+00
                                          DAY OF WEEK = THURSDAY
   1  .0000E+00    2  .0000E+00    3  .0000E+00    4  .0000E+00    5  .0000E+00    6
   .0000E+00    7  .0000E+00    8  .1000E+01
   9  .1000E+01   10  .1000E+01   11  .1000E+01   12  .1000E+01   13  .1000E+01   14
```

*** MODELOPTs: RegDFAULT CONC ELEV URBAN ADJ_U*

* SOURCE EMISSION RATE SCALARS WHICH VARY DIURNALLY AND BY DAY OF WEEK (HRDOW7) *

SOURCE ID = L0000372 ; SOURCE TYPE = VOLUME :

HOUR	SCALAR	HOUR	SCALAR	HOUR	SCALAR	HOUR	SCALAR	HOUR	SCALAR	HOUR	SCALAR	HOUR	SCALAR	HOUR	SCALAR

DAY OF WEEK = MONDAY

1	.0000E+00	2	.0000E+00	3	.0000E+00	4	.0000E+00	5	.0000E+00	6	.0000E+00	7	.0000E+00	8	.1000E+01
9	.1000E+01	10	.1000E+01	11	.1000E+01	12	.1000E+01	13	.1000E+01	14	.1000E+01	15	.1000E+01	16	.0000E+00
17	.0000E+00	18	.0000E+00	19	.0000E+00	20	.0000E+00	21	.0000E+00	22	.0000E+00	23	.0000E+00	24	.0000E+00

DAY OF WEEK = TUESDAY

1	.0000E+00	2	.0000E+00	3	.0000E+00	4	.0000E+00	5	.0000E+00	6	.0000E+00	7	.0000E+00	8	.1000E+01
9	.1000E+01	10	.1000E+01	11	.1000E+01	12	.1000E+01	13	.1000E+01	14	.1000E+01	15	.1000E+01	16	.0000E+00
17	.0000E+00	18	.0000E+00	19	.0000E+00	20	.0000E+00	21	.0000E+00	22	.0000E+00	23	.0000E+00	24	.0000E+00

DAY OF WEEK = WEDNESDY

1	.0000E+00	2	.0000E+00	3	.0000E+00	4	.0000E+00	5	.0000E+00	6	.0000E+00	7	.0000E+00	8	.1000E+01
9	.1000E+01	10	.1000E+01	11	.1000E+01	12	.1000E+01	13	.1000E+01	14	.1000E+01	15	.1000E+01	16	.0000E+00
17	.0000E+00	18	.0000E+00	19	.0000E+00	20	.0000E+00	21	.0000E+00	22	.0000E+00	23	.0000E+00	24	.0000E+00

DAY OF WEEK = THURSDAY

1	.0000E+00	2	.0000E+00	3	.0000E+00	4	.0000E+00	5	.0000E+00	6	.0000E+00	7	.0000E+00	8	.1000E+01
9	.1000E+01	10	.1000E+01	11	.1000E+01	12	.1000E+01	13	.1000E+01	14	.1000E+01	15	.1000E+01	16	.0000E+00

DAY OF WEEK = FRIDAY

1	.0000E+00	2	.0000E+00	3	.0000E+00	4	.0000E+00	5	.0000E+00	6	.0000E+00	7	.0000E+00	8	.1000E+01
9	.1000E+01	10	.1000E+01	11	.1000E+01	12	.1000E+01	13	.1000E+01	14	.1000E+01	15	.1000E+01	16	.0000E+00
17	.0000E+00	18	.0000E+00	19	.0000E+00	20	.0000E+00	21	.0000E+00	22	.0000E+00	23	.0000E+00	24	.0000E+00

DAY OF WEEK = SATURDAY

1	.0000E+00	2	.0000E+00	3	.0000E+00	4	.0000E+00	5	.0000E+00	6	.0000E+00	7	.0000E+00	8	.0000E+00
9	.0000E+00	10	.0000E+00	11	.0000E+00	12	.0000E+00	13	.0000E+00	14	.0000E+00	15	.0000E+00	16	.0000E+00
17	.0000E+00	18	.0000E+00	19	.0000E+00	20	.0000E+00	21	.0000E+00	22	.0000E+00	23	.0000E+00	24	.0000E+00

DAY OF WEEK = SUNDAY

1	.0000E+00	2	.0000E+00	3	.0000E+00	4	.0000E+00	5	.0000E+00	6	.0000E+00	7	.0000E+00	8	.0000E+00
9	.0000E+00	10	.0000E+00	11	.0000E+00	12	.0000E+00	13	.0000E+00	14	.0000E+00	15	.0000E+00	16	.0000E+00
17	.0000E+00	18	.0000E+00	19	.0000E+00	20	.0000E+00	21	.0000E+00	22	.0000E+00	23	.0000E+00	24	.0000E+00

17 .0000E+00 18 .0000E+00 19 .0000E+00 20 .0000E+00 21 .0000E+00 22 .0000E+00 23 .0000E+00 24 .0000E+00

DAY OF WEEK = FRIDAY

1 .0000E+00 2 .0000E+00 3 .0000E+00 4 .0000E+00 5 .0000E+00 6 .0000E+00 7 .0000E+00 8 .1000E+01

9 .1000E+01 10 .1000E+01 11 .1000E+01 12 .1000E+01 13 .1000E+01 14 .1000E+01 15 .1000E+01 16 .0000E+00

17 .0000E+00 18 .0000E+00 19 .0000E+00 20 .0000E+00 21 .0000E+00 22 .0000E+00 23 .0000E+00 24 .0000E+00

DAY OF WEEK = SATURDAY

1 .0000E+00 2 .0000E+00 3 .0000E+00 4 .0000E+00 5 .0000E+00 6 .0000E+00 7 .0000E+00 8 .0000E+00

9 .0000E+00 10 .0000E+00 11 .0000E+00 12 .0000E+00 13 .0000E+00 14 .0000E+00 15 .0000E+00 16 .0000E+00

17 .0000E+00 18 .0000E+00 19 .0000E+00 20 .0000E+00 21 .0000E+00 22 .0000E+00 23 .0000E+00 24 .0000E+00

DAY OF WEEK = SUNDAY

1 .0000E+00 2 .0000E+00 3 .0000E+00 4 .0000E+00 5 .0000E+00 6 .0000E+00 7 .0000E+00 8 .0000E+00

9 .0000E+00 10 .0000E+00 11 .0000E+00 12 .0000E+00 13 .0000E+00 14 .0000E+00 15 .0000E+00 16 .0000E+00

17 .0000E+00 18 .0000E+00 19 .0000E+00 20 .0000E+00 21 .0000E+00 22 .0000E+00 23 .0000E+00 24 .0000E+00

*** MODELOPTs: RegDFAULT CONC ELEV URBAN ADJ_U*

* SOURCE EMISSION RATE SCALARS WHICH VARY DIURNALLY AND BY DAY OF WEEK (HRDOW7) *

SOURCE ID = L0000373 ; SOURCE TYPE = VOLUME :

HOUR SCALAR HOUR SCALAR HOUR SCALAR HOUR SCALAR HOUR SCALAR HOUR SCALAR HOUR SCALAR HOUR SCALAR

- - - -

.0000E+00 23 .0000E+00 24 .0000E+00

DAY OF WEEK = FRIDAY

1 .0000E+00 2 .0000E+00 3 .0000E+00 4 .0000E+00 5 .0000E+00 6 .0000E+00 7 .0000E+00 8 .1000E+01

9 .1000E+01 10 .1000E+01 11 .1000E+01 12 .1000E+01 13 .1000E+01 14 .1000E+01 15 .1000E+01 16 .0000E+00

17 .0000E+00 18 .0000E+00 19 .0000E+00 20 .0000E+00 21 .0000E+00 22 .0000E+00 23 .0000E+00 24 .0000E+00

DAY OF WEEK = SATURDAY

1 .0000E+00 2 .0000E+00 3 .0000E+00 4 .0000E+00 5 .0000E+00 6 .0000E+00 7 .0000E+00 8 .0000E+00

9 .0000E+00 10 .0000E+00 11 .0000E+00 12 .0000E+00 13 .0000E+00 14 .0000E+00 15 .0000E+00 16 .0000E+00

17 .0000E+00 18 .0000E+00 19 .0000E+00 20 .0000E+00 21 .0000E+00 22 .0000E+00 23 .0000E+00 24 .0000E+00

DAY OF WEEK = SUNDAY

1 .0000E+00 2 .0000E+00 3 .0000E+00 4 .0000E+00 5 .0000E+00 6 .0000E+00 7 .0000E+00 8 .0000E+00

9 .0000E+00 10 .0000E+00 11 .0000E+00 12 .0000E+00 13 .0000E+00 14 .0000E+00 15 .0000E+00 16 .0000E+00

17 .0000E+00 18 .0000E+00 19 .0000E+00 20 .0000E+00 21 .0000E+00 22 .0000E+00 23 .0000E+00 24 .0000E+00

*** MODELOPTs: RegDFAULT CONC ELEV URBAN ADJ_U*

* SOURCE EMISSION RATE SCALARS WHICH VARY DIURNALLY AND BY DAY OF WEEK (HRDOW7) *

SOURCE ID = L0000374 ; SOURCE TYPE = VOLUME :

HOUR SCALAR HOUR SCALAR HOUR SCALAR HOUR SCALAR HOUR SCALAR HOUR SCALAR HOUR SCALAR HOUR SCALAR

DAY OF WEEK = MONDAY

1 .0000E+00 2 .0000E+00 3 .0000E+00 4 .0000E+00 5 .0000E+00 6 .0000E+00 7 .0000E+00 8 .1000E+01

9 .1000E+01 10 .1000E+01 11 .1000E+01 12 .1000E+01 13 .1000E+01 14 .1000E+01 15 .1000E+01 16 .0000E+00

17 .0000E+00 18 .0000E+00 19 .0000E+00 20 .0000E+00 21 .0000E+00 22 .0000E+00 23 .0000E+00 24 .0000E+00

DAY OF WEEK = TUESDAY

1 .0000E+00 2 .0000E+00 3 .0000E+00 4 .0000E+00 5 .0000E+00 6 .0000E+00 7 .0000E+00 8 .1000E+01

9 .1000E+01 10 .1000E+01 11 .1000E+01 12 .1000E+01 13 .1000E+01 14 .1000E+01 15 .1000E+01 16 .0000E+00

17 .0000E+00 18 .0000E+00 19 .0000E+00 20 .0000E+00 21 .0000E+00 22 .0000E+00 23 .0000E+00 24 .0000E+00

DAY OF WEEK = WEDNESDY

1 .0000E+00 2 .0000E+00 3 .0000E+00 4 .0000E+00 5 .0000E+00 6 .0000E+00 7 .0000E+00 8 .1000E+01

9 .1000E+01 10 .1000E+01 11 .1000E+01 12 .1000E+01 13 .1000E+01 14 .1000E+01 15 .1000E+01 16 .0000E+00

17 .0000E+00 18 .0000E+00 19 .0000E+00 20 .0000E+00 21 .0000E+00 22 .0000E+00 23 .0000E+00 24 .0000E+00

DAY OF WEEK = THURSDAY

1 .0000E+00 2 .0000E+00 3 .0000E+00 4 .0000E+00 5 .0000E+00 6 .0000E+00 7 .0000E+00 8 .1000E+01

9 .1000E+01 10 .1000E+01 11 .1000E+01 12 .1000E+01 13 .1000E+01 14 .1000E+01 15 .1000E+01 16 .0000E+00

17 .0000E+00 18 .0000E+00 19 .0000E+00 20 .0000E+00 21 .0000E+00 22 .0000E+00 23 .0000E+00 24 .0000E+00

DAY OF WEEK = FRIDAY

1 .0000E+00 2 .0000E+00 3 .0000E+00 4 .0000E+00 5 .0000E+00 6 .0000E+00 7 .0000E+00 8 .1000E+01

9 .1000E+01 10 .1000E+01 11 .1000E+01 12 .1000E+01 13 .1000E+01 14 .1000E+01 15 .1000E+01 16 .0000E+00

17 .0000E+00 18 .0000E+00 19 .0000E+00 20 .0000E+00 21 .0000E+00 22 .0000E+00 23 .0000E+00 24 .0000E+00

DAY OF WEEK = SATURDAY

1 .0000E+00 2 .0000E+00 3 .0000E+00 4 .0000E+00 5 .0000E+00 6 .0000E+00 7 .0000E+00 8 .0000E+00

9 .0000E+00 10 .0000E+00 11 .0000E+00 12 .0000E+00 13 .0000E+00 14 .0000E+00 15 .0000E+00 16 .0000E+00

17 .0000E+00 18 .0000E+00 19 .0000E+00 20 .0000E+00 21 .0000E+00 22 .0000E+00 23 .0000E+00 24 .0000E+00

DAY OF WEEK = SUNDAY

1 .0000E+00 2 .0000E+00 3 .0000E+00 4 .0000E+00 5 .0000E+00 6 .0000E+00 7 .0000E+00 8 .0000E+00

9 .0000E+00 10 .0000E+00 11 .0000E+00 12 .0000E+00 13 .0000E+00 14 .0000E+00 15 .0000E+00 16 .0000E+00

17 .0000E+00 18 .0000E+00 19 .0000E+00 20 .0000E+00 21 .0000E+00 22 .0000E+00 23 .0000E+00 24 .0000E+00

*** MODELOPTs: RegDFAULT CONC ELEV URBAN ADJ_U*

* SOURCE EMISSION RATE SCALARS WHICH VARY DIURNALLY AND BY DAY OF WEEK (HRDOW7) *

SOURCE ID = L0000375 ; SOURCE TYPE = VOLUME :

HOUR SCALAR HOUR SCALAR HOUR SCALAR HOUR SCALAR HOUR SCALAR HOUR SCALAR HOUR SCALAR

- - - -

1 .0000E+00 2 .0000E+00 3 .0000E+00 4 .0000E+00 5 .0000E+00 6
.0000E+00 7 .0000E+00 8 .1000E+01
9 .1000E+01 10 .1000E+01 11 .1000E+01 12 .1000E+01 13 .1000E+01 14
.1000E+01 15 .1000E+01 16 .0000E+00
17 .0000E+00 18 .0000E+00 19 .0000E+00 20 .0000E+00 21 .0000E+00 22
.0000E+00 23 .0000E+00 24 .0000E+00

DAY OF WEEK = SATURDAY

1 .0000E+00 2 .0000E+00 3 .0000E+00 4 .0000E+00 5 .0000E+00 6
.0000E+00 7 .0000E+00 8 .0000E+00
9 .0000E+00 10 .0000E+00 11 .0000E+00 12 .0000E+00 13 .0000E+00 14
.0000E+00 15 .0000E+00 16 .0000E+00
17 .0000E+00 18 .0000E+00 19 .0000E+00 20 .0000E+00 21 .0000E+00 22
.0000E+00 23 .0000E+00 24 .0000E+00

DAY OF WEEK = SUNDAY

1 .0000E+00 2 .0000E+00 3 .0000E+00 4 .0000E+00 5 .0000E+00 6
.0000E+00 7 .0000E+00 8 .0000E+00
9 .0000E+00 10 .0000E+00 11 .0000E+00 12 .0000E+00 13 .0000E+00 14
.0000E+00 15 .0000E+00 16 .0000E+00
17 .0000E+00 18 .0000E+00 19 .0000E+00 20 .0000E+00 21 .0000E+00 22
.0000E+00 23 .0000E+00 24 .0000E+00

* SOURCE EMISSION RATE SCALARS WHICH VARY DIURNALLY AND BY DAY OF WEEK (HRDOW7) *

SOURCE ID = L0000376 ; SOURCE TYPE = VOLUME :
HOUR SCALAR HOUR SCALAR HOUR SCALAR HOUR SCALAR HOUR SCALAR HOUR SCALAR HOUR SCALAR

DAY OF WEEK = MONDAY

1 .0000E+00 2 .0000E+00 3 .0000E+00 4 .0000E+00 5 .0000E+00 6
.0000E+00 7 .0000E+00 8 .1000E+01
9 .1000E+01 10 .1000E+01 11 .1000E+01 12 .1000E+01 13 .1000E+01 14
.1000E+01 15 .1000E+01 16 .0000E+00
17 .0000E+00 18 .0000E+00 19 .0000E+00 20 .0000E+00 21 .0000E+00 22
.0000E+00 23 .0000E+00 24 .0000E+00

DAY OF WEEK = TUESDAY

1 .0000E+00 2 .0000E+00 3 .0000E+00 4 .0000E+00 5 .0000E+00 6
.0000E+00 7 .0000E+00 8 .1000E+01
9 .1000E+01 10 .1000E+01 11 .1000E+01 12 .1000E+01 13 .1000E+01 14
.1000E+01 15 .1000E+01 16 .0000E+00
17 .0000E+00 18 .0000E+00 19 .0000E+00 20 .0000E+00 21 .0000E+00 22
.0000E+00 23 .0000E+00 24 .0000E+00

DAY OF WEEK = WEDNESDY

1 .0000E+00 2 .0000E+00 3 .0000E+00 4 .0000E+00 5 .0000E+00 6
.0000E+00 7 .0000E+00 8 .1000E+01
9 .1000E+01 10 .1000E+01 11 .1000E+01 12 .1000E+01 13 .1000E+01 14
.1000E+01 15 .1000E+01 16 .0000E+00
17 .0000E+00 18 .0000E+00 19 .0000E+00 20 .0000E+00 21 .0000E+00 22
.0000E+00 23 .0000E+00 24 .0000E+00

DAY OF WEEK = THURSDAY

1 .0000E+00 2 .0000E+00 3 .0000E+00 4 .0000E+00 5 .0000E+00 6
.0000E+00 7 .0000E+00 8 .1000E+01
9 .1000E+01 10 .1000E+01 11 .1000E+01 12 .1000E+01 13 .1000E+01 14
.1000E+01 15 .1000E+01 16 .0000E+00
17 .0000E+00 18 .0000E+00 19 .0000E+00 20 .0000E+00 21 .0000E+00 22
.0000E+00 23 .0000E+00 24 .0000E+00

DAY OF WEEK = FRIDAY

1 .0000E+00 2 .0000E+00 3 .0000E+00 4 .0000E+00 5 .0000E+00 6

.0000E+00 7 .0000E+00 8 .1000E+01
9 .1000E+01 10 .1000E+01 11 .1000E+01 12 .1000E+01 13 .1000E+01 14
.1000E+01 15 .1000E+01 16 .0000E+00
17 .0000E+00 18 .0000E+00 19 .0000E+00 20 .0000E+00 21 .0000E+00 22
.0000E+00 23 .0000E+00 24 .0000E+00

DAY OF WEEK = SATURDAY

1 .0000E+00 2 .0000E+00 3 .0000E+00 4 .0000E+00 5 .0000E+00 6
.0000E+00 7 .0000E+00 8 .0000E+00
9 .0000E+00 10 .0000E+00 11 .0000E+00 12 .0000E+00 13 .0000E+00 14
.0000E+00 15 .0000E+00 16 .0000E+00
17 .0000E+00 18 .0000E+00 19 .0000E+00 20 .0000E+00 21 .0000E+00 22
.0000E+00 23 .0000E+00 24 .0000E+00

DAY OF WEEK = SUNDAY

1 .0000E+00 2 .0000E+00 3 .0000E+00 4 .0000E+00 5 .0000E+00 6
.0000E+00 7 .0000E+00 8 .0000E+00
9 .0000E+00 10 .0000E+00 11 .0000E+00 12 .0000E+00 13 .0000E+00 14
.0000E+00 15 .0000E+00 16 .0000E+00
17 .0000E+00 18 .0000E+00 19 .0000E+00 20 .0000E+00 21 .0000E+00 22
.0000E+00 23 .0000E+00 24 .0000E+00

*** MODELOPTs: RegDFAULT CONC ELEV URBAN ADJ_U*

* SOURCE EMISSION RATE SCALARS WHICH VARY DIURNALLY AND BY DAY OF WEEK (HRDOW7) *

SOURCE ID = L0000377 ; SOURCE TYPE = VOLUME :

HOUR	SCALAR	HOUR	SCALAR	HOUR	SCALAR	HOUR	SCALAR	HOUR	SCALAR	HOUR	SCALAR	HOUR	SCALAR

DAY OF WEEK = MONDAY

1 .0000E+00 2 .0000E+00 3 .0000E+00 4 .0000E+00 5 .0000E+00 6
.0000E+00 7 .0000E+00 8 .1000E+01
9 .1000E+01 10 .1000E+01 11 .1000E+01 12 .1000E+01 13 .1000E+01 14
.1000E+01 15 .1000E+01 16 .0000E+00
17 .0000E+00 18 .0000E+00 19 .0000E+00 20 .0000E+00 21 .0000E+00 22
.0000E+00 23 .0000E+00 24 .0000E+00

DAY OF WEEK = TUESDAY

1 .0000E+00 2 .0000E+00 3 .0000E+00 4 .0000E+00 5 .0000E+00 6
.0000E+00 7 .0000E+00 8 .1000E+01
9 .1000E+01 10 .1000E+01 11 .1000E+01 12 .1000E+01 13 .1000E+01 14
.1000E+01 15 .1000E+01 16 .0000E+00
17 .0000E+00 18 .0000E+00 19 .0000E+00 20 .0000E+00 21 .0000E+00 22
.0000E+00 23 .0000E+00 24 .0000E+00

DAY OF WEEK = WEDNESDY

1 .0000E+00 2 .0000E+00 3 .0000E+00 4 .0000E+00 5 .0000E+00 6
.0000E+00 7 .0000E+00 8 .1000E+01
9 .1000E+01 10 .1000E+01 11 .1000E+01 12 .1000E+01 13 .1000E+01 14
.1000E+01 15 .1000E+01 16 .0000E+00
17 .0000E+00 18 .0000E+00 19 .0000E+00 20 .0000E+00 21 .0000E+00 22
.0000E+00 23 .0000E+00 24 .0000E+00

DAY OF WEEK = THURSDAY

1 .0000E+00 2 .0000E+00 3 .0000E+00 4 .0000E+00 5 .0000E+00 6
.0000E+00 7 .0000E+00 8 .1000E+01
9 .1000E+01 10 .1000E+01 11 .1000E+01 12 .1000E+01 13 .1000E+01 14
.1000E+01 15 .1000E+01 16 .0000E+00
17 .0000E+00 18 .0000E+00 19 .0000E+00 20 .0000E+00 21 .0000E+00 22
.0000E+00 23 .0000E+00 24 .0000E+00

DAY OF WEEK = FRIDAY

1 .0000E+00 2 .0000E+00 3 .0000E+00 4 .0000E+00 5 .0000E+00 6
.0000E+00 7 .0000E+00 8 .1000E+01

* SOURCE EMISSION RATE SCALARS WHICH VARY DIURNALLY AND BY DAY OF WEEK (HRDOW7) *

SOURCE ID = L0000378 ; SOURCE TYPE = VOLUME :

HOUR	SCALAR	HOUR	SCALAR	HOUR	SCALAR	HOUR	SCALAR	HOUR	SCALAR	HOUR	SCALAR	HOUR	SCALAR

DAY OF WEEK = MONDAY

1	.0000E+00	2	.0000E+00	3	.0000E+00	4	.0000E+00	5	.0000E+00	6	.0000E+00	7	.0000E+00
8	.1000E+01	9	.1000E+01	10	.1000E+01	11	.1000E+01	12	.1000E+01	13	.1000E+01	14	.1000E+01
15	.1000E+01	16	.0000E+00	17	.0000E+00	18	.0000E+00	19	.0000E+00	20	.0000E+00	21	.0000E+00
22	.0000E+00	23	.0000E+00	24	.0000E+00								

DAY OF WEEK = TUESDAY

1	.0000E+00	2	.0000E+00	3	.0000E+00	4	.0000E+00	5	.0000E+00	6	.0000E+00	7	.0000E+00
8	.1000E+01	9	.1000E+01	10	.1000E+01	11	.1000E+01	12	.1000E+01	13	.1000E+01	14	.1000E+01
15	.1000E+01	16	.0000E+00	17	.0000E+00	18	.0000E+00	19	.0000E+00	20	.0000E+00	21	.0000E+00
22	.0000E+00	23	.0000E+00	24	.0000E+00								

DAY OF WEEK = WEDNESDY

1	.0000E+00	2	.0000E+00	3	.0000E+00	4	.0000E+00	5	.0000E+00	6	.0000E+00	7	.0000E+00
8	.1000E+01	9	.1000E+01	10	.1000E+01	11	.1000E+01	12	.1000E+01	13	.1000E+01	14	.1000E+01
15	.1000E+01	16	.0000E+00	17	.0000E+00	18	.0000E+00	19	.0000E+00	20	.0000E+00	21	.0000E+00
22	.0000E+00	23	.0000E+00	24	.0000E+00								

DAY OF WEEK = THURSDAY

1	.0000E+00	2	.0000E+00	3	.0000E+00	4	.0000E+00	5	.0000E+00	6	.0000E+00	7	.0000E+00
8	.1000E+01	9	.1000E+01	10	.1000E+01	11	.1000E+01	12	.1000E+01	13	.1000E+01	14	.1000E+01
15	.1000E+01	16	.0000E+00	17	.0000E+00	18	.0000E+00	19	.0000E+00	20	.0000E+00	21	.0000E+00
22	.0000E+00	23	.0000E+00	24	.0000E+00								

DAY OF WEEK = FRIDAY

1	.0000E+00	2	.0000E+00	3	.0000E+00	4	.0000E+00	5	.0000E+00	6	.0000E+00	7	.0000E+00
8	.1000E+01	9	.1000E+01	10	.1000E+01	11	.1000E+01	12	.1000E+01	13	.1000E+01	14	.1000E+01

DAY OF WEEK = SATURDAY

1	.0000E+00	2	.0000E+00	3	.0000E+00	4	.0000E+00	5	.0000E+00	6	.0000E+00	7	.0000E+00
8	.0000E+00	9	.0000E+00	10	.0000E+00	11	.0000E+00	12	.0000E+00	13	.0000E+00	14	.0000E+00
15	.0000E+00	16	.0000E+00	17	.0000E+00	18	.0000E+00	19	.0000E+00	20	.0000E+00	21	.0000E+00
22	.0000E+00	23	.0000E+00	24	.0000E+00								

DAY OF WEEK = SUNDAY

1	.0000E+00	2	.0000E+00	3	.0000E+00	4	.0000E+00	5	.0000E+00	6	.0000E+00	7	.0000E+00
8	.0000E+00	9	.0000E+00	10	.0000E+00	11	.0000E+00	12	.0000E+00	13	.0000E+00	14	.0000E+00
15	.0000E+00	16	.0000E+00	17	.0000E+00	18	.0000E+00	19	.0000E+00	20	.0000E+00	21	.0000E+00
22	.0000E+00	23	.0000E+00	24	.0000E+00								

.1000E+01 15 .1000E+01 16 .0000E+00
17 .0000E+00 18 .0000E+00 19 .0000E+00 20 .0000E+00 21 .0000E+00 22
.0000E+00 23 .0000E+00 24 .0000E+00

DAY OF WEEK = SATURDAY

1 .0000E+00 2 .0000E+00 3 .0000E+00 4 .0000E+00 5 .0000E+00 6
.0000E+00 7 .0000E+00 8 .0000E+00
9 .0000E+00 10 .0000E+00 11 .0000E+00 12 .0000E+00 13 .0000E+00 14
.0000E+00 15 .0000E+00 16 .0000E+00
17 .0000E+00 18 .0000E+00 19 .0000E+00 20 .0000E+00 21 .0000E+00 22
.0000E+00 23 .0000E+00 24 .0000E+00

DAY OF WEEK = SUNDAY

1 .0000E+00 2 .0000E+00 3 .0000E+00 4 .0000E+00 5 .0000E+00 6
.0000E+00 7 .0000E+00 8 .0000E+00
9 .0000E+00 10 .0000E+00 11 .0000E+00 12 .0000E+00 13 .0000E+00 14
.0000E+00 15 .0000E+00 16 .0000E+00
17 .0000E+00 18 .0000E+00 19 .0000E+00 20 .0000E+00 21 .0000E+00 22
.0000E+00 23 .0000E+00 24 .0000E+00

*** MODELOPTs: RegDFAULT CONC ELEV URBAN ADJ_U*

* SOURCE EMISSION RATE SCALARS WHICH VARY DIURNALLY AND BY DAY OF WEEK (HRDOW7) *

SOURCE ID = L0000379 ; SOURCE TYPE = VOLUME :

HOUR	SCALAR	HOUR	SCALAR	HOUR	SCALAR	HOUR	SCALAR	HOUR	SCALAR	HOUR	SCALAR	HOUR	SCALAR

DAY OF WEEK = MONDAY

1 .0000E+00 2 .0000E+00 3 .0000E+00 4 .0000E+00 5 .0000E+00 6
.0000E+00 7 .0000E+00 8 .1000E+01
9 .1000E+01 10 .1000E+01 11 .1000E+01 12 .1000E+01 13 .1000E+01 14
.1000E+01 15 .1000E+01 16 .0000E+00
17 .0000E+00 18 .0000E+00 19 .0000E+00 20 .0000E+00 21 .0000E+00 22
.0000E+00 23 .0000E+00 24 .0000E+00

DAY OF WEEK = TUESDAY

1 .0000E+00 2 .0000E+00 3 .0000E+00 4 .0000E+00 5 .0000E+00 6
.0000E+00 7 .0000E+00 8 .1000E+01
9 .1000E+01 10 .1000E+01 11 .1000E+01 12 .1000E+01 13 .1000E+01 14
.1000E+01 15 .1000E+01 16 .0000E+00
17 .0000E+00 18 .0000E+00 19 .0000E+00 20 .0000E+00 21 .0000E+00 22
.0000E+00 23 .0000E+00 24 .0000E+00

DAY OF WEEK = WEDNESDY

1 .0000E+00 2 .0000E+00 3 .0000E+00 4 .0000E+00 5 .0000E+00 6
.0000E+00 7 .0000E+00 8 .1000E+01
9 .1000E+01 10 .1000E+01 11 .1000E+01 12 .1000E+01 13 .1000E+01 14
.1000E+01 15 .1000E+01 16 .0000E+00
17 .0000E+00 18 .0000E+00 19 .0000E+00 20 .0000E+00 21 .0000E+00 22
.0000E+00 23 .0000E+00 24 .0000E+00

DAY OF WEEK = THURSDAY

1 .0000E+00 2 .0000E+00 3 .0000E+00 4 .0000E+00 5 .0000E+00 6
.0000E+00 7 .0000E+00 8 .1000E+01
9 .1000E+01 10 .1000E+01 11 .1000E+01 12 .1000E+01 13 .1000E+01 14
.1000E+01 15 .1000E+01 16 .0000E+00
17 .0000E+00 18 .0000E+00 19 .0000E+00 20 .0000E+00 21 .0000E+00 22
.0000E+00 23 .0000E+00 24 .0000E+00

DAY OF WEEK = FRIDAY

1 .0000E+00 2 .0000E+00 3 .0000E+00 4 .0000E+00 5 .0000E+00 6
.0000E+00 7 .0000E+00 8 .1000E+01
9 .1000E+01 10 .1000E+01 11 .1000E+01 12 .1000E+01 13 .1000E+01 14
.1000E+01 15 .1000E+01 16 .0000E+00

17 .0000E+00 18 .0000E+00 19 .0000E+00 20 .0000E+00 21 .0000E+00 22 .0000E+00 23 .0000E+00 24 .0000E+00

DAY OF WEEK = SATURDAY

1 .0000E+00 2 .0000E+00 3 .0000E+00 4 .0000E+00 5 .0000E+00 6 .0000E+00 7 .0000E+00 8 .0000E+00

9 .0000E+00 10 .0000E+00 11 .0000E+00 12 .0000E+00 13 .0000E+00 14 .0000E+00 15 .0000E+00 16 .0000E+00

17 .0000E+00 18 .0000E+00 19 .0000E+00 20 .0000E+00 21 .0000E+00 22 .0000E+00 23 .0000E+00 24 .0000E+00

DAY OF WEEK = SUNDAY

1 .0000E+00 2 .0000E+00 3 .0000E+00 4 .0000E+00 5 .0000E+00 6 .0000E+00 7 .0000E+00 8 .0000E+00

9 .0000E+00 10 .0000E+00 11 .0000E+00 12 .0000E+00 13 .0000E+00 14 .0000E+00 15 .0000E+00 16 .0000E+00

17 .0000E+00 18 .0000E+00 19 .0000E+00 20 .0000E+00 21 .0000E+00 22 .0000E+00 23 .0000E+00 24 .0000E+00

*** MODELOPTs: RegDFAULT CONC ELEV URBAN ADJ_U*

* SOURCE EMISSION RATE SCALARS WHICH VARY DIURNALLY AND BY DAY OF WEEK (HRDOW7) *

SOURCE ID = L0000380 ; SOURCE TYPE = VOLUME :

HOUR SCALAR HOUR SCALAR HOUR SCALAR HOUR SCALAR HOUR SCALAR HOUR SCALAR HOUR SCALAR HOUR SCALAR

- - - -

DAY OF WEEK = SATURDAY

1 .0000E+00 2 .0000E+00 3 .0000E+00 4 .0000E+00 5 .0000E+00 6 .0000E+00 7 .0000E+00 8 .0000E+00
9 .0000E+00 10 .0000E+00 11 .0000E+00 12 .0000E+00 13 .0000E+00 14 .0000E+00 15 .0000E+00 16 .0000E+00
17 .0000E+00 18 .0000E+00 19 .0000E+00 20 .0000E+00 21 .0000E+00 22 .0000E+00 23 .0000E+00 24 .0000E+00

DAY OF WEEK = SUNDAY

1 .0000E+00 2 .0000E+00 3 .0000E+00 4 .0000E+00 5 .0000E+00 6 .0000E+00 7 .0000E+00 8 .0000E+00
9 .0000E+00 10 .0000E+00 11 .0000E+00 12 .0000E+00 13 .0000E+00 14 .0000E+00 15 .0000E+00 16 .0000E+00
17 .0000E+00 18 .0000E+00 19 .0000E+00 20 .0000E+00 21 .0000E+00 22 .0000E+00 23 .0000E+00 24 .0000E+00

*** MODELOPTs: RegDFAULT CONC ELEV URBAN ADJ_U*

* SOURCE EMISSION RATE SCALARS WHICH VARY DIURNALLY AND BY DAY OF WEEK (HRDOW7) *

SOURCE ID = L0000381 ; SOURCE TYPE = VOLUME :

HOUR SCALAR HOUR SCALAR HOUR SCALAR HOUR SCALAR HOUR SCALAR HOUR SCALAR HOUR SCALAR HOUR SCALAR

DAY OF WEEK = MONDAY

1 .0000E+00 2 .0000E+00 3 .0000E+00 4 .0000E+00 5 .0000E+00 6 .0000E+00 7 .0000E+00 8 .1000E+01
9 .1000E+01 10 .1000E+01 11 .1000E+01 12 .1000E+01 13 .1000E+01 14 .1000E+01 15 .1000E+01 16 .0000E+00
17 .0000E+00 18 .0000E+00 19 .0000E+00 20 .0000E+00 21 .0000E+00 22 .0000E+00 23 .0000E+00 24 .0000E+00

DAY OF WEEK = TUESDAY

1 .0000E+00 2 .0000E+00 3 .0000E+00 4 .0000E+00 5 .0000E+00 6 .0000E+00 7 .0000E+00 8 .1000E+01
9 .1000E+01 10 .1000E+01 11 .1000E+01 12 .1000E+01 13 .1000E+01 14 .1000E+01 15 .1000E+01 16 .0000E+00
17 .0000E+00 18 .0000E+00 19 .0000E+00 20 .0000E+00 21 .0000E+00 22 .0000E+00 23 .0000E+00 24 .0000E+00

DAY OF WEEK = WEDNESDY

1 .0000E+00 2 .0000E+00 3 .0000E+00 4 .0000E+00 5 .0000E+00 6 .0000E+00 7 .0000E+00 8 .1000E+01
9 .1000E+01 10 .1000E+01 11 .1000E+01 12 .1000E+01 13 .1000E+01 14 .1000E+01 15 .1000E+01 16 .0000E+00
17 .0000E+00 18 .0000E+00 19 .0000E+00 20 .0000E+00 21 .0000E+00 22 .0000E+00 23 .0000E+00 24 .0000E+00

DAY OF WEEK = THURSDAY

1 .0000E+00 2 .0000E+00 3 .0000E+00 4 .0000E+00 5 .0000E+00 6 .0000E+00 7 .0000E+00 8 .1000E+01
9 .1000E+01 10 .1000E+01 11 .1000E+01 12 .1000E+01 13 .1000E+01 14 .1000E+01 15 .1000E+01 16 .0000E+00
17 .0000E+00 18 .0000E+00 19 .0000E+00 20 .0000E+00 21 .0000E+00 22 .0000E+00 23 .0000E+00 24 .0000E+00

DAY OF WEEK = FRIDAY

1 .0000E+00 2 .0000E+00 3 .0000E+00 4 .0000E+00 5 .0000E+00 6 .0000E+00 7 .0000E+00 8 .1000E+01
9 .1000E+01 10 .1000E+01 11 .1000E+01 12 .1000E+01 13 .1000E+01 14 .1000E+01 15 .1000E+01 16 .0000E+00
17 .0000E+00 18 .0000E+00 19 .0000E+00 20 .0000E+00 21 .0000E+00 22 .0000E+00 23 .0000E+00 24 .0000E+00

DAY OF WEEK = SATURDAY
1 .0000E+00 2 .0000E+00 3 .0000E+00 4 .0000E+00 5 .0000E+00 6
.0000E+00 7 .0000E+00 8 .0000E+00
9 .0000E+00 10 .0000E+00 11 .0000E+00 12 .0000E+00 13 .0000E+00 14
.0000E+00 15 .0000E+00 16 .0000E+00
17 .0000E+00 18 .0000E+00 19 .0000E+00 20 .0000E+00 21 .0000E+00 22
.0000E+00 23 .0000E+00 24 .0000E+00
DAY OF WEEK = SUNDAY
1 .0000E+00 2 .0000E+00 3 .0000E+00 4 .0000E+00 5 .0000E+00 6
.0000E+00 7 .0000E+00 8 .0000E+00
9 .0000E+00 10 .0000E+00 11 .0000E+00 12 .0000E+00 13 .0000E+00 14
.0000E+00 15 .0000E+00 16 .0000E+00
17 .0000E+00 18 .0000E+00 19 .0000E+00 20 .0000E+00 21 .0000E+00 22
.0000E+00 23 .0000E+00 24 .0000E+00

* SOURCE EMISSION RATE SCALARS WHICH VARY DIURNALLY AND BY DAY OF WEEK (HRDOW7) *

SOURCE ID = L0000382 ; SOURCE TYPE = VOLUME :
HOUR SCALAR HOUR SCALAR HOUR SCALAR HOUR SCALAR HOUR SCALAR HOUR SCALAR HOUR SCALAR HOUR SCALAR
- - - -

1 .0000E+00 2 .0000E+00 3 .0000E+00 4 .0000E+00 5 .0000E+00 6
.0000E+00 7 .0000E+00 8 .0000E+00
9 .0000E+00 10 .0000E+00 11 .0000E+00 12 .0000E+00 13 .0000E+00 14
.0000E+00 15 .0000E+00 16 .0000E+00
17 .0000E+00 18 .0000E+00 19 .0000E+00 20 .0000E+00 21 .0000E+00 22
.0000E+00 23 .0000E+00 24 .0000E+00

DAY OF WEEK = SUNDAY

1 .0000E+00 2 .0000E+00 3 .0000E+00 4 .0000E+00 5 .0000E+00 6
.0000E+00 7 .0000E+00 8 .0000E+00
9 .0000E+00 10 .0000E+00 11 .0000E+00 12 .0000E+00 13 .0000E+00 14
.0000E+00 15 .0000E+00 16 .0000E+00
17 .0000E+00 18 .0000E+00 19 .0000E+00 20 .0000E+00 21 .0000E+00 22
.0000E+00 23 .0000E+00 24 .0000E+00

* SOURCE EMISSION RATE SCALARS WHICH VARY DIURNALLY AND BY DAY OF WEEK (HRDOW7) *

SOURCE ID = L0000383 ; SOURCE TYPE = VOLUME :
HOUR SCALAR HOUR SCALAR HOUR SCALAR HOUR SCALAR HOUR SCALAR HOUR SCALAR HOUR SCALAR HOUR SCALAR

DAY OF WEEK = MONDAY

1 .0000E+00 2 .0000E+00 3 .0000E+00 4 .0000E+00 5 .0000E+00 6
.0000E+00 7 .0000E+00 8 .1000E+01
9 .1000E+01 10 .1000E+01 11 .1000E+01 12 .1000E+01 13 .1000E+01 14
.1000E+01 15 .1000E+01 16 .0000E+00
17 .0000E+00 18 .0000E+00 19 .0000E+00 20 .0000E+00 21 .0000E+00 22
.0000E+00 23 .0000E+00 24 .0000E+00

DAY OF WEEK = TUESDAY

1 .0000E+00 2 .0000E+00 3 .0000E+00 4 .0000E+00 5 .0000E+00 6
.0000E+00 7 .0000E+00 8 .1000E+01
9 .1000E+01 10 .1000E+01 11 .1000E+01 12 .1000E+01 13 .1000E+01 14
.1000E+01 15 .1000E+01 16 .0000E+00
17 .0000E+00 18 .0000E+00 19 .0000E+00 20 .0000E+00 21 .0000E+00 22
.0000E+00 23 .0000E+00 24 .0000E+00

DAY OF WEEK = WEDNESDY

1 .0000E+00 2 .0000E+00 3 .0000E+00 4 .0000E+00 5 .0000E+00 6
.0000E+00 7 .0000E+00 8 .1000E+01
9 .1000E+01 10 .1000E+01 11 .1000E+01 12 .1000E+01 13 .1000E+01 14
.1000E+01 15 .1000E+01 16 .0000E+00
17 .0000E+00 18 .0000E+00 19 .0000E+00 20 .0000E+00 21 .0000E+00 22
.0000E+00 23 .0000E+00 24 .0000E+00

DAY OF WEEK = THURSDAY

1 .0000E+00 2 .0000E+00 3 .0000E+00 4 .0000E+00 5 .0000E+00 6
.0000E+00 7 .0000E+00 8 .1000E+01
9 .1000E+01 10 .1000E+01 11 .1000E+01 12 .1000E+01 13 .1000E+01 14
.1000E+01 15 .1000E+01 16 .0000E+00
17 .0000E+00 18 .0000E+00 19 .0000E+00 20 .0000E+00 21 .0000E+00 22
.0000E+00 23 .0000E+00 24 .0000E+00

DAY OF WEEK = FRIDAY

1 .0000E+00 2 .0000E+00 3 .0000E+00 4 .0000E+00 5 .0000E+00 6
.0000E+00 7 .0000E+00 8 .1000E+01
9 .1000E+01 10 .1000E+01 11 .1000E+01 12 .1000E+01 13 .1000E+01 14
.1000E+01 15 .1000E+01 16 .0000E+00
17 .0000E+00 18 .0000E+00 19 .0000E+00 20 .0000E+00 21 .0000E+00 22
.0000E+00 23 .0000E+00 24 .0000E+00

DAY OF WEEK = SATURDAY

1 .0000E+00 2 .0000E+00 3 .0000E+00 4 .0000E+00 5 .0000E+00 6

* SOURCE EMISSION RATE SCALARS WHICH VARY DIURNALLY AND BY DAY OF WEEK (HRDOW7) *

SOURCE ID = L0000384 ; SOURCE TYPE = VOLUME :
HOUR SCALAR HOUR SCALAR HOUR SCALAR HOUR SCALAR HOUR SCALAR HOUR
SCALAR HOUR SCALAR HOUR SCALAR
- - - -

*** MODELOPTs: RegDFAULT CONC ELEV URBAN ADJ_U*

* SOURCE EMISSION RATE SCALARS WHICH VARY DIURNALLY AND BY DAY OF WEEK (HRDOW7) *

SOURCE ID = L0000385 ; SOURCE TYPE = VOLUME :

HOUR	SCALAR	HOUR	SCALAR	HOUR	SCALAR	HOUR	SCALAR	HOUR	SCALAR	HOUR	SCALAR
HOUR	SCALAR	HOUR	SCALAR	HOUR	SCALAR						

DAY OF WEEK = MONDAY

1	.0000E+00	2	.0000E+00	3	.0000E+00	4	.0000E+00	5	.0000E+00	6	.0000E+00
7	.0000E+00	8	.1000E+01	9	.1000E+01	10	.1000E+01	11	.1000E+01	12	.1000E+01
13	.1000E+01	14	.1000E+01	15	.1000E+01	16	.0000E+00	17	.0000E+00	18	.0000E+00
19	.0000E+00	20	.0000E+00	21	.0000E+00	22	.0000E+00	23	.0000E+00	24	.0000E+00

DAY OF WEEK = TUESDAY

1	.0000E+00	2	.0000E+00	3	.0000E+00	4	.0000E+00	5	.0000E+00	6	.0000E+00
7	.0000E+00	8	.1000E+01	9	.1000E+01	10	.1000E+01	11	.1000E+01	12	.1000E+01
13	.1000E+01	14	.1000E+01	15	.1000E+01	16	.0000E+00	17	.0000E+00	18	.0000E+00
19	.0000E+00	20	.0000E+00	21	.0000E+00	22	.0000E+00	23	.0000E+00	24	.0000E+00

DAY OF WEEK = WEDNESDY

1	.0000E+00	2	.0000E+00	3	.0000E+00	4	.0000E+00	5	.0000E+00	6	.0000E+00
7	.0000E+00	8	.1000E+01	9	.1000E+01	10	.1000E+01	11	.1000E+01	12	.1000E+01
13	.1000E+01	14	.1000E+01	15	.1000E+01	16	.0000E+00	17	.0000E+00	18	.0000E+00
19	.0000E+00	20	.0000E+00	21	.0000E+00	22	.0000E+00	23	.0000E+00	24	.0000E+00

DAY OF WEEK = THURSDAY

1	.0000E+00	2	.0000E+00	3	.0000E+00	4	.0000E+00	5	.0000E+00	6	.0000E+00
7	.0000E+00	8	.1000E+01	9	.1000E+01	10	.1000E+01	11	.1000E+01	12	.1000E+01
13	.1000E+01	14	.1000E+01	15	.1000E+01	16	.0000E+00	17	.0000E+00	18	.0000E+00
19	.0000E+00	20	.0000E+00	21	.0000E+00	22	.0000E+00	23	.0000E+00	24	.0000E+00

DAY OF WEEK = FRIDAY

1	.0000E+00	2	.0000E+00	3	.0000E+00	4	.0000E+00	5	.0000E+00	6	.0000E+00
7	.0000E+00	8	.1000E+01	9	.1000E+01	10	.1000E+01	11	.1000E+01	12	.1000E+01
13	.1000E+01	14	.1000E+01	15	.1000E+01	16	.0000E+00	17	.0000E+00	18	.0000E+00
19	.0000E+00	20	.0000E+00	21	.0000E+00	22	.0000E+00	23	.0000E+00	24	.0000E+00

DAY OF WEEK = SATURDAY

1	.0000E+00	2	.0000E+00	3	.0000E+00	4	.0000E+00	5	.0000E+00	6	.0000E+00
7	.0000E+00	8	.0000E+00	9	.0000E+00	10	.0000E+00	11	.0000E+00	12	.0000E+00
13	.0000E+00	14	.0000E+00	15	.0000E+00	16	.0000E+00	17	.0000E+00	18	.0000E+00
19	.0000E+00	20	.0000E+00	21	.0000E+00	22	.0000E+00	23	.0000E+00	24	.0000E+00

DAY OF WEEK = SUNDAY

* SOURCE EMISSION RATE SCALARS WHICH VARY DIURNALLY AND BY DAY OF WEEK (HRDOW7) *

SOURCE ID = L0000386 ; SOURCE TYPE = VOLUME :

HOUR	SCALAR	HOUR	SCALAR	HOUR	SCALAR	HOUR	SCALAR	HOUR	SCALAR	HOUR	SCALAR	HOUR	SCALAR

DAY OF WEEK = MONDAY

1 .0000E+00 2 .0000E+00 3 .0000E+00 4 .0000E+00 5 .0000E+00 6
.0000E+00 7 .0000E+00 8 .1000E+01
9 .1000E+01 10 .1000E+01 11 .1000E+01 12 .1000E+01 13 .1000E+01 14
.1000E+01 15 .1000E+01 16 .0000E+00
17 .0000E+00 18 .0000E+00 19 .0000E+00 20 .0000E+00 21 .0000E+00 22
.0000E+00 23 .0000E+00 24 .0000E+00

DAY OF WEEK = TUESDAY

1 .0000E+00 2 .0000E+00 3 .0000E+00 4 .0000E+00 5 .0000E+00 6
.0000E+00 7 .0000E+00 8 .1000E+01
9 .1000E+01 10 .1000E+01 11 .1000E+01 12 .1000E+01 13 .1000E+01 14
.1000E+01 15 .1000E+01 16 .0000E+00
17 .0000E+00 18 .0000E+00 19 .0000E+00 20 .0000E+00 21 .0000E+00 22
.0000E+00 23 .0000E+00 24 .0000E+00

DAY OF WEEK = WEDNESDY

1 .0000E+00 2 .0000E+00 3 .0000E+00 4 .0000E+00 5 .0000E+00 6
.0000E+00 7 .0000E+00 8 .1000E+01
9 .1000E+01 10 .1000E+01 11 .1000E+01 12 .1000E+01 13 .1000E+01 14
.1000E+01 15 .1000E+01 16 .0000E+00
17 .0000E+00 18 .0000E+00 19 .0000E+00 20 .0000E+00 21 .0000E+00 22
.0000E+00 23 .0000E+00 24 .0000E+00

DAY OF WEEK = THURSDAY

1 .0000E+00 2 .0000E+00 3 .0000E+00 4 .0000E+00 5 .0000E+00 6
.0000E+00 7 .0000E+00 8 .1000E+01
9 .1000E+01 10 .1000E+01 11 .1000E+01 12 .1000E+01 13 .1000E+01 14
.1000E+01 15 .1000E+01 16 .0000E+00
17 .0000E+00 18 .0000E+00 19 .0000E+00 20 .0000E+00 21 .0000E+00 22
.0000E+00 23 .0000E+00 24 .0000E+00

DAY OF WEEK = FRIDAY

1 .0000E+00 2 .0000E+00 3 .0000E+00 4 .0000E+00 5 .0000E+00 6
.0000E+00 7 .0000E+00 8 .1000E+01
9 .1000E+01 10 .1000E+01 11 .1000E+01 12 .1000E+01 13 .1000E+01 14
.1000E+01 15 .1000E+01 16 .0000E+00
17 .0000E+00 18 .0000E+00 19 .0000E+00 20 .0000E+00 21 .0000E+00 22
.0000E+00 23 .0000E+00 24 .0000E+00

DAY OF WEEK = SATURDAY

1 .0000E+00 2 .0000E+00 3 .0000E+00 4 .0000E+00 5 .0000E+00 6
.0000E+00 7 .0000E+00 8 .0000E+00
9 .0000E+00 10 .0000E+00 11 .0000E+00 12 .0000E+00 13 .0000E+00 14
.0000E+00 15 .0000E+00 16 .0000E+00

17 .0000E+00 18 .0000E+00 19 .0000E+00 20 .0000E+00 21 .0000E+00 22 .0000E+00 23 .0000E+00 24 .0000E+00

DAY OF WEEK = SUNDAY

1 .0000E+00 2 .0000E+00 3 .0000E+00 4 .0000E+00 5 .0000E+00 6 .0000E+00 7 .0000E+00 8 .0000E+00

9 .0000E+00 10 .0000E+00 11 .0000E+00 12 .0000E+00 13 .0000E+00 14 .0000E+00 15 .0000E+00 16 .0000E+00

17 .0000E+00 18 .0000E+00 19 .0000E+00 20 .0000E+00 21 .0000E+00 22 .0000E+00 23 .0000E+00 24 .0000E+00

*** MODELOPTs: RegDFAULT CONC ELEV URBAN ADJ_U*

* SOURCE EMISSION RATE SCALARS WHICH VARY DIURNALLY AND BY DAY OF WEEK (HRDOW7) *

SOURCE ID = L0000387 ; SOURCE TYPE = VOLUME :

HOUR	SCALAR	HOUR	SCALAR	HOUR	SCALAR	HOUR	SCALAR	HOUR	SCALAR	HOUR	SCALAR	HOUR	SCALAR

DAY OF WEEK = MONDAY

1 .0000E+00 2 .0000E+00 3 .0000E+00 4 .0000E+00 5 .0000E+00 6 .0000E+00 7 .0000E+00 8 .1000E+01

9 .1000E+01 10 .1000E+01 11 .1000E+01 12 .1000E+01 13 .1000E+01 14 .1000E+01 15 .1000E+01 16 .0000E+00

17 .0000E+00 18 .0000E+00 19 .0000E+00 20 .0000E+00 21 .0000E+00 22 .0000E+00 23 .0000E+00 24 .0000E+00

DAY OF WEEK = TUESDAY

1 .0000E+00 2 .0000E+00 3 .0000E+00 4 .0000E+00 5 .0000E+00 6 .0000E+00 7 .0000E+00 8 .1000E+01

9 .1000E+01 10 .1000E+01 11 .1000E+01 12 .1000E+01 13 .1000E+01 14 .1000E+01 15 .1000E+01 16 .0000E+00

17 .0000E+00 18 .0000E+00 19 .0000E+00 20 .0000E+00 21 .0000E+00 22 .0000E+00 23 .0000E+00 24 .0000E+00

DAY OF WEEK = WEDNESDY

1 .0000E+00 2 .0000E+00 3 .0000E+00 4 .0000E+00 5 .0000E+00 6 .0000E+00 7 .0000E+00 8 .1000E+01

9 .1000E+01 10 .1000E+01 11 .1000E+01 12 .1000E+01 13 .1000E+01 14 .1000E+01 15 .1000E+01 16 .0000E+00

17 .0000E+00 18 .0000E+00 19 .0000E+00 20 .0000E+00 21 .0000E+00 22 .0000E+00 23 .0000E+00 24 .0000E+00

DAY OF WEEK = THURSDAY

1 .0000E+00 2 .0000E+00 3 .0000E+00 4 .0000E+00 5 .0000E+00 6 .0000E+00 7 .0000E+00 8 .1000E+01

9 .1000E+01 10 .1000E+01 11 .1000E+01 12 .1000E+01 13 .1000E+01 14 .1000E+01 15 .1000E+01 16 .0000E+00

17 .0000E+00 18 .0000E+00 19 .0000E+00 20 .0000E+00 21 .0000E+00 22 .0000E+00 23 .0000E+00 24 .0000E+00

DAY OF WEEK = FRIDAY

1 .0000E+00 2 .0000E+00 3 .0000E+00 4 .0000E+00 5 .0000E+00 6 .0000E+00 7 .0000E+00 8 .1000E+01

9 .1000E+01 10 .1000E+01 11 .1000E+01 12 .1000E+01 13 .1000E+01 14 .1000E+01 15 .1000E+01 16 .0000E+00

17 .0000E+00 18 .0000E+00 19 .0000E+00 20 .0000E+00 21 .0000E+00 22 .0000E+00 23 .0000E+00 24 .0000E+00

DAY OF WEEK = SATURDAY

1 .0000E+00 2 .0000E+00 3 .0000E+00 4 .0000E+00 5 .0000E+00 6 .0000E+00 7 .0000E+00 8 .0000E+00

9 .0000E+00 10 .0000E+00 11 .0000E+00 12 .0000E+00 13 .0000E+00 14 .0000E+00 15 .0000E+00 16 .0000E+00

17 .0000E+00 18 .0000E+00 19 .0000E+00 20 .0000E+00 21 .0000E+00 22

DAY OF WEEK = SUNDAY

1 .0000E+00 2 .0000E+00 3 .0000E+00 4 .0000E+00 5 .0000E+00 6 .0000E+00 7 .0000E+00 8 .0000E+00

9 .0000E+00 10 .0000E+00 11 .0000E+00 12 .0000E+00 13 .0000E+00 14 .0000E+00 15 .0000E+00 16 .0000E+00

17 .0000E+00 18 .0000E+00 19 .0000E+00 20 .0000E+00 21 .0000E+00 22 .0000E+00 23 .0000E+00 24 .0000E+00

* SOURCE EMISSION RATE SCALARS WHICH VARY DIURNALLY AND BY DAY OF WEEK (HRDOW7) *

SOURCE ID = L0000388 ; SOURCE TYPE = VOLUME :

HOUR	SCALAR	HOUR	SCALAR	HOUR	SCALAR	HOUR	SCALAR	HOUR	SCALAR	HOUR	SCALAR	HOUR	SCALAR

DAY OF WEEK = MONDAY

1 .0000E+00 2 .0000E+00 3 .0000E+00 4 .0000E+00 5 .0000E+00 6 .0000E+00 7 .0000E+00 8 .1000E+01

9 .1000E+01 10 .1000E+01 11 .1000E+01 12 .1000E+01 13 .1000E+01 14 .1000E+01 15 .1000E+01 16 .0000E+00

17 .0000E+00 18 .0000E+00 19 .0000E+00 20 .0000E+00 21 .0000E+00 22 .0000E+00 23 .0000E+00 24 .0000E+00

DAY OF WEEK = TUESDAY

1 .0000E+00 2 .0000E+00 3 .0000E+00 4 .0000E+00 5 .0000E+00 6 .0000E+00 7 .0000E+00 8 .1000E+01

9 .1000E+01 10 .1000E+01 11 .1000E+01 12 .1000E+01 13 .1000E+01 14 .1000E+01 15 .1000E+01 16 .0000E+00

17 .0000E+00 18 .0000E+00 19 .0000E+00 20 .0000E+00 21 .0000E+00 22 .0000E+00 23 .0000E+00 24 .0000E+00

DAY OF WEEK = WEDNESDY

1 .0000E+00 2 .0000E+00 3 .0000E+00 4 .0000E+00 5 .0000E+00 6 .0000E+00 7 .0000E+00 8 .1000E+01

9 .1000E+01 10 .1000E+01 11 .1000E+01 12 .1000E+01 13 .1000E+01 14 .1000E+01 15 .1000E+01 16 .0000E+00

17 .0000E+00 18 .0000E+00 19 .0000E+00 20 .0000E+00 21 .0000E+00 22 .0000E+00 23 .0000E+00 24 .0000E+00

DAY OF WEEK = THURSDAY

1 .0000E+00 2 .0000E+00 3 .0000E+00 4 .0000E+00 5 .0000E+00 6 .0000E+00 7 .0000E+00 8 .1000E+01

9 .1000E+01 10 .1000E+01 11 .1000E+01 12 .1000E+01 13 .1000E+01 14 .1000E+01 15 .1000E+01 16 .0000E+00

17 .0000E+00 18 .0000E+00 19 .0000E+00 20 .0000E+00 21 .0000E+00 22 .0000E+00 23 .0000E+00 24 .0000E+00

DAY OF WEEK = FRIDAY

1 .0000E+00 2 .0000E+00 3 .0000E+00 4 .0000E+00 5 .0000E+00 6 .0000E+00 7 .0000E+00 8 .1000E+01

9 .1000E+01 10 .1000E+01 11 .1000E+01 12 .1000E+01 13 .1000E+01 14 .1000E+01 15 .1000E+01 16 .0000E+00

17 .0000E+00 18 .0000E+00 19 .0000E+00 20 .0000E+00 21 .0000E+00 22 .0000E+00 23 .0000E+00 24 .0000E+00

DAY OF WEEK = SATURDAY

1 .0000E+00 2 .0000E+00 3 .0000E+00 4 .0000E+00 5 .0000E+00 6 .0000E+00 7 .0000E+00 8 .0000E+00

9 .0000E+00 10 .0000E+00 11 .0000E+00 12 .0000E+00 13 .0000E+00 14 .0000E+00 15 .0000E+00 16 .0000E+00

17 .0000E+00 18 .0000E+00 19 .0000E+00 20 .0000E+00 21 .0000E+00 22 .0000E+00 23 .0000E+00 24 .0000E+00

DAY OF WEEK = SUNDAY
1 .0000E+00 2 .0000E+00 3 .0000E+00 4 .0000E+00 5 .0000E+00 6 .0000E+00 7 .0000E+00 8 .0000E+00
9 .0000E+00 10 .0000E+00 11 .0000E+00 12 .0000E+00 13 .0000E+00 14 .0000E+00 15 .0000E+00 16 .0000E+00
17 .0000E+00 18 .0000E+00 19 .0000E+00 20 .0000E+00 21 .0000E+00 22 .0000E+00 23 .0000E+00 24 .0000E+00

*** MODELOPTs: RegDFAULT CONC ELEV URBAN ADJ_U*

* SOURCE EMISSION RATE SCALARS WHICH VARY DIURNALLY AND BY DAY OF WEEK (HRDOW7) *

SOURCE ID = L0000389 ; SOURCE TYPE = VOLUME :

HOUR	SCALAR	HOUR	SCALAR	HOUR	SCALAR	HOUR	SCALAR	HOUR	SCALAR	HOUR	SCALAR	HOUR	SCALAR

DAY OF WEEK = MONDAY
1 .0000E+00 2 .0000E+00 3 .0000E+00 4 .0000E+00 5 .0000E+00 6 .0000E+00 7 .0000E+00 8 .1000E+01
9 .1000E+01 10 .1000E+01 11 .1000E+01 12 .1000E+01 13 .1000E+01 14 .1000E+01 15 .1000E+01 16 .0000E+00
17 .0000E+00 18 .0000E+00 19 .0000E+00 20 .0000E+00 21 .0000E+00 22 .0000E+00 23 .0000E+00 24 .0000E+00

DAY OF WEEK = TUESDAY
1 .0000E+00 2 .0000E+00 3 .0000E+00 4 .0000E+00 5 .0000E+00 6 .0000E+00 7 .0000E+00 8 .1000E+01
9 .1000E+01 10 .1000E+01 11 .1000E+01 12 .1000E+01 13 .1000E+01 14 .1000E+01 15 .1000E+01 16 .0000E+00
17 .0000E+00 18 .0000E+00 19 .0000E+00 20 .0000E+00 21 .0000E+00 22 .0000E+00 23 .0000E+00 24 .0000E+00

DAY OF WEEK = WEDNESDY
1 .0000E+00 2 .0000E+00 3 .0000E+00 4 .0000E+00 5 .0000E+00 6 .0000E+00 7 .0000E+00 8 .1000E+01
9 .1000E+01 10 .1000E+01 11 .1000E+01 12 .1000E+01 13 .1000E+01 14 .1000E+01 15 .1000E+01 16 .0000E+00
17 .0000E+00 18 .0000E+00 19 .0000E+00 20 .0000E+00 21 .0000E+00 22 .0000E+00 23 .0000E+00 24 .0000E+00

DAY OF WEEK = THURSDAY
1 .0000E+00 2 .0000E+00 3 .0000E+00 4 .0000E+00 5 .0000E+00 6 .0000E+00 7 .0000E+00 8 .1000E+01
9 .1000E+01 10 .1000E+01 11 .1000E+01 12 .1000E+01 13 .1000E+01 14 .1000E+01 15 .1000E+01 16 .0000E+00
17 .0000E+00 18 .0000E+00 19 .0000E+00 20 .0000E+00 21 .0000E+00 22 .0000E+00 23 .0000E+00 24 .0000E+00

DAY OF WEEK = FRIDAY
1 .0000E+00 2 .0000E+00 3 .0000E+00 4 .0000E+00 5 .0000E+00 6 .0000E+00 7 .0000E+00 8 .1000E+01
9 .1000E+01 10 .1000E+01 11 .1000E+01 12 .1000E+01 13 .1000E+01 14 .1000E+01 15 .1000E+01 16 .0000E+00
17 .0000E+00 18 .0000E+00 19 .0000E+00 20 .0000E+00 21 .0000E+00 22 .0000E+00 23 .0000E+00 24 .0000E+00

DAY OF WEEK = SATURDAY
1 .0000E+00 2 .0000E+00 3 .0000E+00 4 .0000E+00 5 .0000E+00 6 .0000E+00 7 .0000E+00 8 .0000E+00
9 .0000E+00 10 .0000E+00 11 .0000E+00 12 .0000E+00 13 .0000E+00 14 .0000E+00 15 .0000E+00 16 .0000E+00
17 .0000E+00 18 .0000E+00 19 .0000E+00 20 .0000E+00 21 .0000E+00 22 .0000E+00 23 .0000E+00 24 .0000E+00

DAY OF WEEK = SUNDAY

* SOURCE EMISSION RATE SCALARS WHICH VARY DIURNALLY AND BY DAY OF WEEK (HRDOW7) *

SOURCE ID = L0000390 ; SOURCE TYPE = VOLUME :

HOUR	SCALAR	HOUR	SCALAR	HOUR	SCALAR	HOUR	SCALAR	HOUR	SCALAR	HOUR	SCALAR	HOUR	SCALAR

DAY OF WEEK = MONDAY

1	.0000E+00	2	.0000E+00	3	.0000E+00	4	.0000E+00	5	.0000E+00	6	.0000E+00	7	.0000E+00
8	.1000E+01	9	.1000E+01	10	.1000E+01	11	.1000E+01	12	.1000E+01	13	.1000E+01	14	.1000E+01
15	.1000E+01	16	.0000E+00	17	.0000E+00	18	.0000E+00	19	.0000E+00	20	.0000E+00	21	.0000E+00
22	.0000E+00	23	.0000E+00	24	.0000E+00								

DAY OF WEEK = TUESDAY

1	.0000E+00	2	.0000E+00	3	.0000E+00	4	.0000E+00	5	.0000E+00	6	.0000E+00	7	.0000E+00
8	.1000E+01	9	.1000E+01	10	.1000E+01	11	.1000E+01	12	.1000E+01	13	.1000E+01	14	.1000E+01
15	.1000E+01	16	.0000E+00	17	.0000E+00	18	.0000E+00	19	.0000E+00	20	.0000E+00	21	.0000E+00
22	.0000E+00	23	.0000E+00	24	.0000E+00								

DAY OF WEEK = WEDNESDY

1	.0000E+00	2	.0000E+00	3	.0000E+00	4	.0000E+00	5	.0000E+00	6	.0000E+00	7	.0000E+00
8	.1000E+01	9	.1000E+01	10	.1000E+01	11	.1000E+01	12	.1000E+01	13	.1000E+01	14	.1000E+01
15	.1000E+01	16	.0000E+00	17	.0000E+00	18	.0000E+00	19	.0000E+00	20	.0000E+00	21	.0000E+00
22	.0000E+00	23	.0000E+00	24	.0000E+00								

DAY OF WEEK = THURSDAY

1	.0000E+00	2	.0000E+00	3	.0000E+00	4	.0000E+00	5	.0000E+00	6	.0000E+00	7	.0000E+00
8	.1000E+01	9	.1000E+01	10	.1000E+01	11	.1000E+01	12	.1000E+01	13	.1000E+01	14	.1000E+01
15	.1000E+01	16	.0000E+00	17	.0000E+00	18	.0000E+00	19	.0000E+00	20	.0000E+00	21	.0000E+00
22	.0000E+00	23	.0000E+00	24	.0000E+00								

DAY OF WEEK = FRIDAY

1	.0000E+00	2	.0000E+00	3	.0000E+00	4	.0000E+00	5	.0000E+00	6	.0000E+00	7	.0000E+00
8	.1000E+01	9	.1000E+01	10	.1000E+01	11	.1000E+01	12	.1000E+01	13	.1000E+01	14	.1000E+01
15	.1000E+01	16	.0000E+00	17	.0000E+00	18	.0000E+00	19	.0000E+00	20	.0000E+00	21	.0000E+00
22	.0000E+00	23	.0000E+00	24	.0000E+00								

DAY OF WEEK = SATURDAY

1	.0000E+00	2	.0000E+00	3	.0000E+00	4	.0000E+00	5	.0000E+00	6	.0000E+00	7	.0000E+00
8	.0000E+00	9	.0000E+00	10	.0000E+00	11	.0000E+00	12	.0000E+00	13	.0000E+00	14	.0000E+00
15	.0000E+00	16	.0000E+00	17	.0000E+00	18	.0000E+00	19	.0000E+00	20	.0000E+00	21	.0000E+00
22	.0000E+00	23	.0000E+00	24	.0000E+00								

DAY OF WEEK = SUNDAY

1	.0000E+00	2	.0000E+00	3	.0000E+00	4	.0000E+00	5	.0000E+00	6			

* SOURCE EMISSION RATE SCALARS WHICH VARY DIURNALLY AND BY DAY OF WEEK (HRDOW7) *

SOURCE ID = L0000391 ; SOURCE TYPE = VOLUME :

HOUR	SCALAR	HOUR	SCALAR	HOUR	SCALAR	HOUR	SCALAR	HOUR	SCALAR	HOUR	SCALAR	HOUR	SCALAR

DAY OF WEEK = MONDAY

1 .0000E+00 2 .0000E+00 3 .0000E+00 4 .0000E+00 5 .0000E+00 6 .0000E+00 7 .0000E+00 8 .1000E+01
9 .1000E+01 10 .1000E+01 11 .1000E+01 12 .1000E+01 13 .1000E+01 14 .1000E+01 15 .1000E+01 16 .0000E+00
17 .0000E+00 18 .0000E+00 19 .0000E+00 20 .0000E+00 21 .0000E+00 22 .0000E+00 23 .0000E+00 24 .0000E+00

DAY OF WEEK = TUESDAY

1 .0000E+00 2 .0000E+00 3 .0000E+00 4 .0000E+00 5 .0000E+00 6 .0000E+00 7 .0000E+00 8 .1000E+01
9 .1000E+01 10 .1000E+01 11 .1000E+01 12 .1000E+01 13 .1000E+01 14 .1000E+01 15 .1000E+01 16 .0000E+00
17 .0000E+00 18 .0000E+00 19 .0000E+00 20 .0000E+00 21 .0000E+00 22 .0000E+00 23 .0000E+00 24 .0000E+00

DAY OF WEEK = WEDNESDY

1 .0000E+00 2 .0000E+00 3 .0000E+00 4 .0000E+00 5 .0000E+00 6 .0000E+00 7 .0000E+00 8 .1000E+01
9 .1000E+01 10 .1000E+01 11 .1000E+01 12 .1000E+01 13 .1000E+01 14 .1000E+01 15 .1000E+01 16 .0000E+00
17 .0000E+00 18 .0000E+00 19 .0000E+00 20 .0000E+00 21 .0000E+00 22 .0000E+00 23 .0000E+00 24 .0000E+00

DAY OF WEEK = THURSDAY

1 .0000E+00 2 .0000E+00 3 .0000E+00 4 .0000E+00 5 .0000E+00 6 .0000E+00 7 .0000E+00 8 .1000E+01
9 .1000E+01 10 .1000E+01 11 .1000E+01 12 .1000E+01 13 .1000E+01 14 .1000E+01 15 .1000E+01 16 .0000E+00
17 .0000E+00 18 .0000E+00 19 .0000E+00 20 .0000E+00 21 .0000E+00 22 .0000E+00 23 .0000E+00 24 .0000E+00

DAY OF WEEK = FRIDAY

1 .0000E+00 2 .0000E+00 3 .0000E+00 4 .0000E+00 5 .0000E+00 6 .0000E+00 7 .0000E+00 8 .1000E+01
9 .1000E+01 10 .1000E+01 11 .1000E+01 12 .1000E+01 13 .1000E+01 14 .1000E+01 15 .1000E+01 16 .0000E+00
17 .0000E+00 18 .0000E+00 19 .0000E+00 20 .0000E+00 21 .0000E+00 22 .0000E+00 23 .0000E+00 24 .0000E+00

DAY OF WEEK = SATURDAY

1 .0000E+00 2 .0000E+00 3 .0000E+00 4 .0000E+00 5 .0000E+00 6 .0000E+00 7 .0000E+00 8 .0000E+00
9 .0000E+00 10 .0000E+00 11 .0000E+00 12 .0000E+00 13 .0000E+00 14 .0000E+00 15 .0000E+00 16 .0000E+00
17 .0000E+00 18 .0000E+00 19 .0000E+00 20 .0000E+00 21 .0000E+00 22 .0000E+00 23 .0000E+00 24 .0000E+00

DAY OF WEEK = SUNDAY

1 .0000E+00 2 .0000E+00 3 .0000E+00 4 .0000E+00 5 .0000E+00 6 .0000E+00 7 .0000E+00 8 .0000E+00

* SOURCE EMISSION RATE SCALARS WHICH VARY DIURNALLY AND BY DAY OF WEEK (HRDOW7) *

SOURCE ID = L0000392 ; SOURCE TYPE = VOLUME :

HOUR	SCALAR	HOUR	SCALAR	HOUR	SCALAR	HOUR	SCALAR	HOUR	SCALAR	HOUR	SCALAR	HOUR	SCALAR

DAY OF WEEK = MONDAY

1	.0000E+00	2	.0000E+00	3	.0000E+00	4	.0000E+00	5	.0000E+00	6	.0000E+00	7	.0000E+00
8	.1000E+01	9	.1000E+01	10	.1000E+01	11	.1000E+01	12	.1000E+01	13	.1000E+01	14	.1000E+01
15	.1000E+01	16	.0000E+00	17	.0000E+00	18	.0000E+00	19	.0000E+00	20	.0000E+00	21	.0000E+00
22	.0000E+00	23	.0000E+00	24	.0000E+00								

DAY OF WEEK = TUESDAY

1	.0000E+00	2	.0000E+00	3	.0000E+00	4	.0000E+00	5	.0000E+00	6	.0000E+00	7	.0000E+00
8	.1000E+01	9	.1000E+01	10	.1000E+01	11	.1000E+01	12	.1000E+01	13	.1000E+01	14	.1000E+01
15	.1000E+01	16	.0000E+00	17	.0000E+00	18	.0000E+00	19	.0000E+00	20	.0000E+00	21	.0000E+00
22	.0000E+00	23	.0000E+00	24	.0000E+00								

DAY OF WEEK = WEDNESDY

1	.0000E+00	2	.0000E+00	3	.0000E+00	4	.0000E+00	5	.0000E+00	6	.0000E+00	7	.0000E+00
8	.1000E+01	9	.1000E+01	10	.1000E+01	11	.1000E+01	12	.1000E+01	13	.1000E+01	14	.1000E+01
15	.1000E+01	16	.0000E+00	17	.0000E+00	18	.0000E+00	19	.0000E+00	20	.0000E+00	21	.0000E+00
22	.0000E+00	23	.0000E+00	24	.0000E+00								

DAY OF WEEK = THURSDAY

1	.0000E+00	2	.0000E+00	3	.0000E+00	4	.0000E+00	5	.0000E+00	6	.0000E+00	7	.0000E+00
8	.1000E+01	9	.1000E+01	10	.1000E+01	11	.1000E+01	12	.1000E+01	13	.1000E+01	14	.1000E+01
15	.1000E+01	16	.0000E+00	17	.0000E+00	18	.0000E+00	19	.0000E+00	20	.0000E+00	21	.0000E+00
22	.0000E+00	23	.0000E+00	24	.0000E+00								

DAY OF WEEK = FRIDAY

1	.0000E+00	2	.0000E+00	3	.0000E+00	4	.0000E+00	5	.0000E+00	6	.0000E+00	7	.0000E+00
8	.1000E+01	9	.1000E+01	10	.1000E+01	11	.1000E+01	12	.1000E+01	13	.1000E+01	14	.1000E+01
15	.1000E+01	16	.0000E+00	17	.0000E+00	18	.0000E+00	19	.0000E+00	20	.0000E+00	21	.0000E+00
22	.0000E+00	23	.0000E+00	24	.0000E+00								

DAY OF WEEK = SATURDAY

1	.0000E+00	2	.0000E+00	3	.0000E+00	4	.0000E+00	5	.0000E+00	6	.0000E+00	7	.0000E+00
8	.0000E+00	9	.0000E+00	10	.0000E+00	11	.0000E+00	12	.0000E+00	13	.0000E+00	14	.0000E+00
15	.0000E+00	16	.0000E+00	17	.0000E+00	18	.0000E+00	19	.0000E+00	20	.0000E+00	21	.0000E+00
22	.0000E+00	23	.0000E+00	24	.0000E+00								

DAY OF WEEK = SUNDAY

1	.0000E+00	2	.0000E+00	3	.0000E+00	4	.0000E+00	5	.0000E+00	6	.0000E+00	7	.0000E+00
8	.0000E+00	9	.0000E+00	10	.0000E+00	11	.0000E+00	12	.0000E+00	13	.0000E+00	14	.0000E+00

*** MODELOPTs: RegDFAULT CONC ELEV URBAN ADJ_U*

* SOURCE EMISSION RATE SCALARS WHICH VARY DIURNALLY AND BY DAY OF WEEK
(HRDOW7) *

SOURCE ID = L0000393 ; SOURCE TYPE = VOLUME :

HOUR	SCALAR	HOUR	SCALAR	HOUR	SCALAR	HOUR	SCALAR	HOUR	SCALAR	HOUR	SCALAR	HOUR	SCALAR
DAY OF WEEK = MONDAY													
1	.0000E+00	2	.0000E+00	3	.0000E+00	4	.0000E+00	5	.0000E+00	6	.0000E+00	7	.0000E+00
8	.1000E+01	9	.1000E+01	10	.1000E+01	11	.1000E+01	12	.1000E+01	13	.1000E+01	14	.1000E+01
15	.1000E+01	16	.0000E+00	17	.0000E+00	18	.0000E+00	19	.0000E+00	20	.0000E+00	21	.0000E+00
22	.0000E+00	23	.0000E+00	24	.0000E+00								
DAY OF WEEK = TUESDAY													
1	.0000E+00	2	.0000E+00	3	.0000E+00	4	.0000E+00	5	.0000E+00	6	.0000E+00	7	.0000E+00
8	.1000E+01	9	.1000E+01	10	.1000E+01	11	.1000E+01	12	.1000E+01	13	.1000E+01	14	.1000E+01
15	.1000E+01	16	.0000E+00	17	.0000E+00	18	.0000E+00	19	.0000E+00	20	.0000E+00	21	.0000E+00
22	.0000E+00	23	.0000E+00	24	.0000E+00								
DAY OF WEEK = WEDNESDY													
1	.0000E+00	2	.0000E+00	3	.0000E+00	4	.0000E+00	5	.0000E+00	6	.0000E+00	7	.0000E+00
8	.1000E+01	9	.1000E+01	10	.1000E+01	11	.1000E+01	12	.1000E+01	13	.1000E+01	14	.1000E+01
15	.1000E+01	16	.0000E+00	17	.0000E+00	18	.0000E+00	19	.0000E+00	20	.0000E+00	21	.0000E+00
22	.0000E+00	23	.0000E+00	24	.0000E+00								
DAY OF WEEK = THURSDAY													
1	.0000E+00	2	.0000E+00	3	.0000E+00	4	.0000E+00	5	.0000E+00	6	.0000E+00	7	.0000E+00
8	.1000E+01	9	.1000E+01	10	.1000E+01	11	.1000E+01	12	.1000E+01	13	.1000E+01	14	.1000E+01
15	.1000E+01	16	.0000E+00	17	.0000E+00	18	.0000E+00	19	.0000E+00	20	.0000E+00	21	.0000E+00
22	.0000E+00	23	.0000E+00	24	.0000E+00								
DAY OF WEEK = FRIDAY													
1	.0000E+00	2	.0000E+00	3	.0000E+00	4	.0000E+00	5	.0000E+00	6	.0000E+00	7	.0000E+00
8	.1000E+01	9	.1000E+01	10	.1000E+01	11	.1000E+01	12	.1000E+01	13	.1000E+01	14	.1000E+01
15	.1000E+01	16	.0000E+00	17	.0000E+00	18	.0000E+00	19	.0000E+00	20	.0000E+00	21	.0000E+00
22	.0000E+00	23	.0000E+00	24	.0000E+00								
DAY OF WEEK = SATURDAY													
1	.0000E+00	2	.0000E+00	3	.0000E+00	4	.0000E+00	5	.0000E+00	6	.0000E+00	7	.0000E+00
8	.0000E+00	9	.0000E+00	10	.0000E+00	11	.0000E+00	12	.0000E+00	13	.0000E+00	14	.0000E+00
15	.0000E+00	16	.0000E+00	17	.0000E+00	18	.0000E+00	19	.0000E+00	20	.0000E+00	21	.0000E+00
22	.0000E+00	23	.0000E+00	24	.0000E+00								
DAY OF WEEK = SUNDAY													
1	.0000E+00	2	.0000E+00	3	.0000E+00	4	.0000E+00	5	.0000E+00	6	.0000E+00	7	.0000E+00
8	.0000E+00	9	.0000E+00	10	.0000E+00	11	.0000E+00	12	.0000E+00	13	.0000E+00	14	.0000E+00
15	.0000E+00	16	.0000E+00										

* SOURCE EMISSION RATE SCALARS WHICH VARY DIURNALLY AND BY DAY OF WEEK (HRDOW7) *

SOURCE ID = L0000394 ; SOURCE TYPE = VOLUME :

HOUR	SCALAR	HOUR	SCALAR	HOUR	SCALAR	HOUR	SCALAR	HOUR	SCALAR	HOUR	SCALAR	HOUR	SCALAR

DAY OF WEEK = MONDAY

1	.0000E+00	2	.0000E+00	3	.0000E+00	4	.0000E+00	5	.0000E+00	6	.0000E+00	7	.0000E+00
8	.1000E+01	9	.1000E+01	10	.1000E+01	11	.1000E+01	12	.1000E+01	13	.1000E+01	14	.1000E+01
15	.1000E+01	16	.0000E+00	17	.0000E+00	18	.0000E+00	19	.0000E+00	20	.0000E+00	21	.0000E+00
22	.0000E+00	23	.0000E+00	24	.0000E+00								

DAY OF WEEK = TUESDAY

1	.0000E+00	2	.0000E+00	3	.0000E+00	4	.0000E+00	5	.0000E+00	6	.0000E+00	7	.0000E+00
8	.1000E+01	9	.1000E+01	10	.1000E+01	11	.1000E+01	12	.1000E+01	13	.1000E+01	14	.1000E+01
15	.1000E+01	16	.0000E+00	17	.0000E+00	18	.0000E+00	19	.0000E+00	20	.0000E+00	21	.0000E+00
22	.0000E+00	23	.0000E+00	24	.0000E+00								

DAY OF WEEK = WEDNESDY

1	.0000E+00	2	.0000E+00	3	.0000E+00	4	.0000E+00	5	.0000E+00	6	.0000E+00	7	.0000E+00
8	.1000E+01	9	.1000E+01	10	.1000E+01	11	.1000E+01	12	.1000E+01	13	.1000E+01	14	.1000E+01
15	.1000E+01	16	.0000E+00	17	.0000E+00	18	.0000E+00	19	.0000E+00	20	.0000E+00	21	.0000E+00
22	.0000E+00	23	.0000E+00	24	.0000E+00								

DAY OF WEEK = THURSDAY

1	.0000E+00	2	.0000E+00	3	.0000E+00	4	.0000E+00	5	.0000E+00	6	.0000E+00	7	.0000E+00
8	.1000E+01	9	.1000E+01	10	.1000E+01	11	.1000E+01	12	.1000E+01	13	.1000E+01	14	.1000E+01
15	.1000E+01	16	.0000E+00	17	.0000E+00	18	.0000E+00	19	.0000E+00	20	.0000E+00	21	.0000E+00
22	.0000E+00	23	.0000E+00	24	.0000E+00								

DAY OF WEEK = FRIDAY

1	.0000E+00	2	.0000E+00	3	.0000E+00	4	.0000E+00	5	.0000E+00	6	.0000E+00	7	.0000E+00
8	.1000E+01	9	.1000E+01	10	.1000E+01	11	.1000E+01	12	.1000E+01	13	.1000E+01	14	.1000E+01
15	.1000E+01	16	.0000E+00	17	.0000E+00	18	.0000E+00	19	.0000E+00	20	.0000E+00	21	.0000E+00
22	.0000E+00	23	.0000E+00	24	.0000E+00								

DAY OF WEEK = SATURDAY

1	.0000E+00	2	.0000E+00	3	.0000E+00	4	.0000E+00	5	.0000E+00	6	.0000E+00	7	.0000E+00
8	.0000E+00	9	.0000E+00	10	.0000E+00	11	.0000E+00	12	.0000E+00	13	.0000E+00	14	.0000E+00
15	.0000E+00	16	.0000E+00	17	.0000E+00	18	.0000E+00	19	.0000E+00	20	.0000E+00	21	.0000E+00
22	.0000E+00	23	.0000E+00	24	.0000E+00								

DAY OF WEEK = SUNDAY

1	.0000E+00	2	.0000E+00	3	.0000E+00	4	.0000E+00	5	.0000E+00	6	.0000E+00	7	.0000E+00
8	.0000E+00	9	.0000E+00	10	.0000E+00	11	.0000E+00	12	.0000E+00	13	.0000E+00	14	.0000E+00
15	.0000E+00	16	.0000E+00	17	.0000E+00	18	.0000E+00	19	.0000E+00	20	.0000E+00	21	.0000E+00
22	.0000E+00	23	.0000E+00	24	.0000E+00								

*** MODELOPTs: RegDFAULT CONC ELEV URBAN ADJ_U*

* SOURCE EMISSION RATE SCALARS WHICH VARY DIURNALLY AND BY DAY OF WEEK (HRDOW7) *

SOURCE ID = L0000395 ; SOURCE TYPE = VOLUME :

HOUR	SCALAR	HOUR	SCALAR	HOUR	SCALAR	HOUR	SCALAR	HOUR	SCALAR	HOUR	SCALAR	HOUR	SCALAR	HOUR	SCALAR

DAY OF WEEK = MONDAY

1	.0000E+00	2	.0000E+00	3	.0000E+00	4	.0000E+00	5	.0000E+00	6	.0000E+00	7	.0000E+00	8	.1000E+01
9	.1000E+01	10	.1000E+01	11	.1000E+01	12	.1000E+01	13	.1000E+01	14	.1000E+01	15	.1000E+01	16	.0000E+00
17	.0000E+00	18	.0000E+00	19	.0000E+00	20	.0000E+00	21	.0000E+00	22	.0000E+00	23	.0000E+00	24	.0000E+00

DAY OF WEEK = TUESDAY

1	.0000E+00	2	.0000E+00	3	.0000E+00	4	.0000E+00	5	.0000E+00	6	.0000E+00	7	.0000E+00	8	.1000E+01
9	.1000E+01	10	.1000E+01	11	.1000E+01	12	.1000E+01	13	.1000E+01	14	.1000E+01	15	.1000E+01	16	.0000E+00
17	.0000E+00	18	.0000E+00	19	.0000E+00	20	.0000E+00	21	.0000E+00	22	.0000E+00	23	.0000E+00	24	.0000E+00

DAY OF WEEK = WEDNESDY

1	.0000E+00	2	.0000E+00	3	.0000E+00	4	.0000E+00	5	.0000E+00	6	.0000E+00	7	.0000E+00	8	.1000E+01
9	.1000E+01	10	.1000E+01	11	.1000E+01	12	.1000E+01	13	.1000E+01	14	.1000E+01	15	.1000E+01	16	.0000E+00
17	.0000E+00	18	.0000E+00	19	.0000E+00	20	.0000E+00	21	.0000E+00	22	.0000E+00	23	.0000E+00	24	.0000E+00

DAY OF WEEK = THURSDAY

1	.0000E+00	2	.0000E+00	3	.0000E+00	4	.0000E+00	5	.0000E+00	6	.0000E+00	7	.0000E+00	8	.1000E+01
9	.1000E+01	10	.1000E+01	11	.1000E+01	12	.1000E+01	13	.1000E+01	14	.1000E+01	15	.1000E+01	16	.0000E+00
17	.0000E+00	18	.0000E+00	19	.0000E+00	20	.0000E+00	21	.0000E+00	22	.0000E+00	23	.0000E+00	24	.0000E+00

DAY OF WEEK = FRIDAY

1	.0000E+00	2	.0000E+00	3	.0000E+00	4	.0000E+00	5	.0000E+00	6	.0000E+00	7	.0000E+00	8	.1000E+01
9	.1000E+01	10	.1000E+01	11	.1000E+01	12	.1000E+01	13	.1000E+01	14	.1000E+01	15	.1000E+01	16	.0000E+00
17	.0000E+00	18	.0000E+00	19	.0000E+00	20	.0000E+00	21	.0000E+00	22	.0000E+00	23	.0000E+00	24	.0000E+00

DAY OF WEEK = SATURDAY

1	.0000E+00	2	.0000E+00	3	.0000E+00	4	.0000E+00	5	.0000E+00	6	.0000E+00	7	.0000E+00	8	.0000E+00
9	.0000E+00	10	.0000E+00	11	.0000E+00	12	.0000E+00	13	.0000E+00	14	.0000E+00	15	.0000E+00	16	.0000E+00
17	.0000E+00	18	.0000E+00	19	.0000E+00	20	.0000E+00	21	.0000E+00	22	.0000E+00	23	.0000E+00	24	.0000E+00

DAY OF WEEK = SUNDAY

1	.0000E+00	2	.0000E+00	3	.0000E+00	4	.0000E+00	5	.0000E+00	6	.0000E+00	7	.0000E+00	8	.0000E+00
9	.0000E+00	10	.0000E+00	11	.0000E+00	12	.0000E+00	13	.0000E+00	14	.0000E+00	15	.0000E+00	16	.0000E+00
17	.0000E+00	18	.0000E+00	19	.0000E+00	20	.0000E+00	21	.0000E+00	22	.0000E+00	23	.0000E+00	24	.0000E+00

*** MODELOPTs: RegDFAULT CONC ELEV URBAN ADJ_U*

* SOURCE EMISSION RATE SCALARS WHICH VARY DIURNALLY AND BY DAY OF WEEK (HRDOW7) *

SOURCE ID = L0000396 ; SOURCE TYPE = VOLUME :

HOUR	SCALAR	HOUR	SCALAR	HOUR	SCALAR	HOUR	SCALAR	HOUR	SCALAR	HOUR	SCALAR	HOUR	SCALAR

DAY OF WEEK = MONDAY

1	.0000E+00	2	.0000E+00	3	.0000E+00	4	.0000E+00	5	.0000E+00	6	.0000E+00	7	.0000E+00
8	.1000E+01	9	.1000E+01	10	.1000E+01	11	.1000E+01	12	.1000E+01	13	.1000E+01	14	.1000E+01
15	.1000E+01	16	.0000E+00	17	.0000E+00	18	.0000E+00	19	.0000E+00	20	.0000E+00	21	.0000E+00
22	.0000E+00	23	.0000E+00	24	.0000E+00								

DAY OF WEEK = TUESDAY

1	.0000E+00	2	.0000E+00	3	.0000E+00	4	.0000E+00	5	.0000E+00	6	.0000E+00	7	.0000E+00
8	.1000E+01	9	.1000E+01	10	.1000E+01	11	.1000E+01	12	.1000E+01	13	.1000E+01	14	.1000E+01
15	.1000E+01	16	.0000E+00	17	.0000E+00	18	.0000E+00	19	.0000E+00	20	.0000E+00	21	.0000E+00
22	.0000E+00	23	.0000E+00	24	.0000E+00								

DAY OF WEEK = WEDNESDY

1	.0000E+00	2	.0000E+00	3	.0000E+00	4	.0000E+00	5	.0000E+00	6	.0000E+00	7	.0000E+00
8	.1000E+01	9	.1000E+01	10	.1000E+01	11	.1000E+01	12	.1000E+01	13	.1000E+01	14	.1000E+01
15	.1000E+01	16	.0000E+00	17	.0000E+00	18	.0000E+00	19	.0000E+00	20	.0000E+00	21	.0000E+00
22	.0000E+00	23	.0000E+00	24	.0000E+00								

DAY OF WEEK = THURSDAY

1	.0000E+00	2	.0000E+00	3	.0000E+00	4	.0000E+00	5	.0000E+00	6	.0000E+00	7	.0000E+00
8	.1000E+01	9	.1000E+01	10	.1000E+01	11	.1000E+01	12	.1000E+01	13	.1000E+01	14	.1000E+01
15	.1000E+01	16	.0000E+00	17	.0000E+00	18	.0000E+00	19	.0000E+00	20	.0000E+00	21	.0000E+00
22	.0000E+00	23	.0000E+00	24	.0000E+00								

DAY OF WEEK = FRIDAY

1	.0000E+00	2	.0000E+00	3	.0000E+00	4	.0000E+00	5	.0000E+00	6	.0000E+00	7	.0000E+00
8	.1000E+01	9	.1000E+01	10	.1000E+01	11	.1000E+01	12	.1000E+01	13	.1000E+01	14	.1000E+01
15	.1000E+01	16	.0000E+00	17	.0000E+00	18	.0000E+00	19	.0000E+00	20	.0000E+00	21	.0000E+00
22	.0000E+00	23	.0000E+00	24	.0000E+00								

DAY OF WEEK = SATURDAY

1	.0000E+00	2	.0000E+00	3	.0000E+00	4	.0000E+00	5	.0000E+00	6	.0000E+00	7	.0000E+00
8	.0000E+00	9	.0000E+00	10	.0000E+00	11	.0000E+00	12	.0000E+00	13	.0000E+00	14	.0000E+00
15	.0000E+00	16	.0000E+00	17	.0000E+00	18	.0000E+00	19	.0000E+00	20	.0000E+00	21	.0000E+00
22	.0000E+00	23	.0000E+00	24	.0000E+00								

DAY OF WEEK = SUNDAY

1	.0000E+00	2	.0000E+00	3	.0000E+00	4	.0000E+00	5	.0000E+00	6	.0000E+00	7	.0000E+00
8	.0000E+00	9	.0000E+00	10	.0000E+00	11	.0000E+00	12	.0000E+00	13	.0000E+00	14	.0000E+00
15	.0000E+00	16	.0000E+00	17	.0000E+00	18	.0000E+00	19	.0000E+00	20	.0000E+00	21	.0000E+00
22	.0000E+00	23	.0000E+00	24	.0000E+00								

* SOURCE EMISSION RATE SCALARS WHICH VARY DIURNALLY AND BY DAY OF WEEK (HRDOW7) *

SOURCE ID = L0000397 ; SOURCE TYPE = VOLUME :

HOUR	SCALAR	HOUR	SCALAR	HOUR	SCALAR	HOUR	SCALAR	HOUR	SCALAR	HOUR	SCALAR	HOUR	SCALAR
DAY OF WEEK = MONDAY													
1	.0000E+00	2	.0000E+00	3	.0000E+00	4	.0000E+00	5	.0000E+00	6	.0000E+00	7	.0000E+00
8	.1000E+01	9	.1000E+01	10	.1000E+01	11	.1000E+01	12	.1000E+01	13	.1000E+01	14	.1000E+01
15	.1000E+01	16	.0000E+00	17	.0000E+00	18	.0000E+00	19	.0000E+00	20	.0000E+00	21	.0000E+00
22	.0000E+00	23	.0000E+00	24	.0000E+00								
DAY OF WEEK = TUESDAY													
1	.0000E+00	2	.0000E+00	3	.0000E+00	4	.0000E+00	5	.0000E+00	6	.0000E+00	7	.0000E+00
8	.1000E+01	9	.1000E+01	10	.1000E+01	11	.1000E+01	12	.1000E+01	13	.1000E+01	14	.1000E+01
15	.1000E+01	16	.0000E+00	17	.0000E+00	18	.0000E+00	19	.0000E+00	20	.0000E+00	21	.0000E+00
22	.0000E+00	23	.0000E+00	24	.0000E+00								
DAY OF WEEK = WEDNESDY													
1	.0000E+00	2	.0000E+00	3	.0000E+00	4	.0000E+00	5	.0000E+00	6	.0000E+00	7	.0000E+00
8	.1000E+01	9	.1000E+01	10	.1000E+01	11	.1000E+01	12	.1000E+01	13	.1000E+01	14	.1000E+01
15	.1000E+01	16	.0000E+00	17	.0000E+00	18	.0000E+00	19	.0000E+00	20	.0000E+00	21	.0000E+00
22	.0000E+00	23	.0000E+00	24	.0000E+00								
DAY OF WEEK = THURSDAY													
1	.0000E+00	2	.0000E+00	3	.0000E+00	4	.0000E+00	5	.0000E+00	6	.0000E+00	7	.0000E+00
8	.1000E+01	9	.1000E+01	10	.1000E+01	11	.1000E+01	12	.1000E+01	13	.1000E+01	14	.1000E+01
15	.1000E+01	16	.0000E+00	17	.0000E+00	18	.0000E+00	19	.0000E+00	20	.0000E+00	21	.0000E+00
22	.0000E+00	23	.0000E+00	24	.0000E+00								
DAY OF WEEK = FRIDAY													
1	.0000E+00	2	.0000E+00	3	.0000E+00	4	.0000E+00	5	.0000E+00	6	.0000E+00	7	.0000E+00
8	.1000E+01	9	.1000E+01	10	.1000E+01	11	.1000E+01	12	.1000E+01	13	.1000E+01	14	.1000E+01
15	.1000E+01	16	.0000E+00	17	.0000E+00	18	.0000E+00	19	.0000E+00	20	.0000E+00	21	.0000E+00
22	.0000E+00	23	.0000E+00	24	.0000E+00								
DAY OF WEEK = SATURDAY													
1	.0000E+00	2	.0000E+00	3	.0000E+00	4	.0000E+00	5	.0000E+00	6	.0000E+00	7	.0000E+00
8	.0000E+00	9	.0000E+00	10	.0000E+00	11	.0000E+00	12	.0000E+00	13	.0000E+00	14	.0000E+00
15	.0000E+00	16	.0000E+00	17	.0000E+00	18	.0000E+00	19	.0000E+00	20	.0000E+00	21	.0000E+00
22	.0000E+00	23	.0000E+00	24	.0000E+00								
DAY OF WEEK = SUNDAY													
1	.0000E+00	2	.0000E+00	3	.0000E+00	4	.0000E+00	5	.0000E+00	6	.0000E+00	7	.0000E+00
8	.0000E+00	9	.0000E+00	10	.0000E+00	11	.0000E+00	12	.0000E+00	13	.0000E+00	14	.0000E+00
15	.0000E+00	16	.0000E+00	17	.0000E+00	18	.0000E+00	19	.0000E+00	20	.0000E+00	21	.0000E+00
22	.0000E+00	23	.0000E+00	24	.0000E+00								

* SOURCE EMISSION RATE SCALARS WHICH VARY DIURNALLY AND BY DAY OF WEEK (HRDOW7) *

SOURCE ID = L0000398 ; SOURCE TYPE = VOLUME :

HOUR	SCALAR	HOUR	SCALAR	HOUR	SCALAR	HOUR	SCALAR	HOUR	SCALAR	HOUR	SCALAR	HOUR	SCALAR

DAY OF WEEK = MONDAY

1	.0000E+00	2	.0000E+00	3	.0000E+00	4	.0000E+00	5	.0000E+00	6	.0000E+00	7	.0000E+00
8	.1000E+01	9	.1000E+01	10	.1000E+01	11	.1000E+01	12	.1000E+01	13	.1000E+01	14	.1000E+01
15	.1000E+01	16	.0000E+00	17	.0000E+00	18	.0000E+00	19	.0000E+00	20	.0000E+00	21	.0000E+00
22	.0000E+00	23	.0000E+00	24	.0000E+00								

DAY OF WEEK = TUESDAY

1	.0000E+00	2	.0000E+00	3	.0000E+00	4	.0000E+00	5	.0000E+00	6	.0000E+00	7	.0000E+00
8	.1000E+01	9	.1000E+01	10	.1000E+01	11	.1000E+01	12	.1000E+01	13	.1000E+01	14	.1000E+01
15	.1000E+01	16	.0000E+00	17	.0000E+00	18	.0000E+00	19	.0000E+00	20	.0000E+00	21	.0000E+00
22	.0000E+00	23	.0000E+00	24	.0000E+00								

DAY OF WEEK = WEDNESDY

1	.0000E+00	2	.0000E+00	3	.0000E+00	4	.0000E+00	5	.0000E+00	6	.0000E+00	7	.0000E+00
8	.1000E+01	9	.1000E+01	10	.1000E+01	11	.1000E+01	12	.1000E+01	13	.1000E+01	14	.1000E+01
15	.1000E+01	16	.0000E+00	17	.0000E+00	18	.0000E+00	19	.0000E+00	20	.0000E+00	21	.0000E+00
22	.0000E+00	23	.0000E+00	24	.0000E+00								

DAY OF WEEK = THURSDAY

1	.0000E+00	2	.0000E+00	3	.0000E+00	4	.0000E+00	5	.0000E+00	6	.0000E+00	7	.0000E+00
8	.1000E+01	9	.1000E+01	10	.1000E+01	11	.1000E+01	12	.1000E+01	13	.1000E+01	14	.1000E+01
15	.1000E+01	16	.0000E+00	17	.0000E+00	18	.0000E+00	19	.0000E+00	20	.0000E+00	21	.0000E+00
22	.0000E+00	23	.0000E+00	24	.0000E+00								

DAY OF WEEK = FRIDAY

1	.0000E+00	2	.0000E+00	3	.0000E+00	4	.0000E+00	5	.0000E+00	6	.0000E+00	7	.0000E+00
8	.1000E+01	9	.1000E+01	10	.1000E+01	11	.1000E+01	12	.1000E+01	13	.1000E+01	14	.1000E+01
15	.1000E+01	16	.0000E+00	17	.0000E+00	18	.0000E+00	19	.0000E+00	20	.0000E+00	21	.0000E+00
22	.0000E+00	23	.0000E+00	24	.0000E+00								

DAY OF WEEK = SATURDAY

1	.0000E+00	2	.0000E+00	3	.0000E+00	4	.0000E+00	5	.0000E+00	6	.0000E+00	7	.0000E+00
8	.0000E+00	9	.0000E+00	10	.0000E+00	11	.0000E+00	12	.0000E+00	13	.0000E+00	14	.0000E+00
15	.0000E+00	16	.0000E+00	17	.0000E+00	18	.0000E+00	19	.0000E+00	20	.0000E+00	21	.0000E+00
22	.0000E+00	23	.0000E+00	24	.0000E+00								

DAY OF WEEK = SUNDAY

1	.0000E+00	2	.0000E+00	3	.0000E+00	4	.0000E+00	5	.0000E+00	6	.0000E+00	7	.0000E+00
8	.0000E+00	9	.0000E+00	10	.0000E+00	11	.0000E+00	12	.0000E+00	13	.0000E+00	14	.0000E+00
15	.0000E+00	16	.0000E+00	17	.0000E+00	18	.0000E+00	19	.0000E+00	20	.0000E+00	21	.0000E+00
22	.0000E+00	23	.0000E+00	24	.0000E+00								

*** MODELOPTs: RegDFAULT CONC ELEV URBAN ADJ_U*

* SOURCE EMISSION RATE SCALARS WHICH VARY DIURNALLY AND BY DAY OF WEEK (HRDOW7) *

SOURCE ID = L0000399 ; SOURCE TYPE = VOLUME :

HOUR	SCALAR	HOUR	SCALAR	HOUR	SCALAR	HOUR	SCALAR	HOUR	SCALAR	HOUR	SCALAR	HOUR	SCALAR	HOUR	SCALAR
DAY OF WEEK = MONDAY															
1	.0000E+00	2	.0000E+00	3	.0000E+00	4	.0000E+00	5	.0000E+00	6	.0000E+00	7	.0000E+00	8	.1000E+01
9	.1000E+01	10	.1000E+01	11	.1000E+01	12	.1000E+01	13	.1000E+01	14	.1000E+01	15	.1000E+01	16	.0000E+00
17	.0000E+00	18	.0000E+00	19	.0000E+00	20	.0000E+00	21	.0000E+00	22	.0000E+00	23	.0000E+00	24	.0000E+00
DAY OF WEEK = TUESDAY															
1	.0000E+00	2	.0000E+00	3	.0000E+00	4	.0000E+00	5	.0000E+00	6	.0000E+00	7	.0000E+00	8	.1000E+01
9	.1000E+01	10	.1000E+01	11	.1000E+01	12	.1000E+01	13	.1000E+01	14	.1000E+01	15	.1000E+01	16	.0000E+00
17	.0000E+00	18	.0000E+00	19	.0000E+00	20	.0000E+00	21	.0000E+00	22	.0000E+00	23	.0000E+00	24	.0000E+00
DAY OF WEEK = WEDNESDY															
1	.0000E+00	2	.0000E+00	3	.0000E+00	4	.0000E+00	5	.0000E+00	6	.0000E+00	7	.0000E+00	8	.1000E+01
9	.1000E+01	10	.1000E+01	11	.1000E+01	12	.1000E+01	13	.1000E+01	14	.1000E+01	15	.1000E+01	16	.0000E+00
17	.0000E+00	18	.0000E+00	19	.0000E+00	20	.0000E+00	21	.0000E+00	22	.0000E+00	23	.0000E+00	24	.0000E+00
DAY OF WEEK = THURSDAY															
1	.0000E+00	2	.0000E+00	3	.0000E+00	4	.0000E+00	5	.0000E+00	6	.0000E+00	7	.0000E+00	8	.1000E+01
9	.1000E+01	10	.1000E+01	11	.1000E+01	12	.1000E+01	13	.1000E+01	14	.1000E+01	15	.1000E+01	16	.0000E+00
17	.0000E+00	18	.0000E+00	19	.0000E+00	20	.0000E+00	21	.0000E+00	22	.0000E+00	23	.0000E+00	24	.0000E+00
DAY OF WEEK = FRIDAY															
1	.0000E+00	2	.0000E+00	3	.0000E+00	4	.0000E+00	5	.0000E+00	6	.0000E+00	7	.0000E+00	8	.1000E+01
9	.1000E+01	10	.1000E+01	11	.1000E+01	12	.1000E+01	13	.1000E+01	14	.1000E+01	15	.1000E+01	16	.0000E+00
17	.0000E+00	18	.0000E+00	19	.0000E+00	20	.0000E+00	21	.0000E+00	22	.0000E+00	23	.0000E+00	24	.0000E+00
DAY OF WEEK = SATURDAY															
1	.0000E+00	2	.0000E+00	3	.0000E+00	4	.0000E+00	5	.0000E+00	6	.0000E+00	7	.0000E+00	8	.0000E+00
9	.0000E+00	10	.0000E+00	11	.0000E+00	12	.0000E+00	13	.0000E+00	14	.0000E+00	15	.0000E+00	16	.0000E+00
17	.0000E+00	18	.0000E+00	19	.0000E+00	20	.0000E+00	21	.0000E+00	22	.0000E+00	23	.0000E+00	24	.0000E+00
DAY OF WEEK = SUNDAY															
1	.0000E+00	2	.0000E+00	3	.0000E+00	4	.0000E+00	5	.0000E+00	6	.0000E+00	7	.0000E+00	8	.0000E+00
9	.0000E+00	10	.0000E+00	11	.0000E+00	12	.0000E+00	13	.0000E+00	14	.0000E+00	15	.0000E+00	16	.0000E+00
17	.0000E+00	18	.0000E+00	19	.0000E+00	20	.0000E+00	21	.0000E+00	22	.0000E+00	23	.0000E+00	24	.0000E+00

*** MODELOPTs: RegDFAULT CONC ELEV URBAN ADJ_U*

* SOURCE EMISSION RATE SCALARS WHICH VARY DIURNALLY AND BY DAY OF WEEK (HRDOW7) *

SOURCE ID = L0000400 ; SOURCE TYPE = VOLUME :

HOUR	SCALAR	HOUR	SCALAR	HOUR	SCALAR	HOUR	SCALAR	HOUR	SCALAR	HOUR	SCALAR	HOUR	SCALAR	HOUR	SCALAR
DAY OF WEEK = MONDAY															
1	.0000E+00	2	.0000E+00	3	.0000E+00	4	.0000E+00	5	.0000E+00	6	.0000E+00	7	.0000E+00	8	.1000E+01
9	.1000E+01	10	.1000E+01	11	.1000E+01	12	.1000E+01	13	.1000E+01	14	.1000E+01	15	.1000E+01	16	.0000E+00
17	.0000E+00	18	.0000E+00	19	.0000E+00	20	.0000E+00	21	.0000E+00	22	.0000E+00	23	.0000E+00	24	.0000E+00
DAY OF WEEK = TUESDAY															
1	.0000E+00	2	.0000E+00	3	.0000E+00	4	.0000E+00	5	.0000E+00	6	.0000E+00	7	.0000E+00	8	.1000E+01
9	.1000E+01	10	.1000E+01	11	.1000E+01	12	.1000E+01	13	.1000E+01	14	.1000E+01	15	.1000E+01	16	.0000E+00
17	.0000E+00	18	.0000E+00	19	.0000E+00	20	.0000E+00	21	.0000E+00	22	.0000E+00	23	.0000E+00	24	.0000E+00
DAY OF WEEK = WEDNESDY															
1	.0000E+00	2	.0000E+00	3	.0000E+00	4	.0000E+00	5	.0000E+00	6	.0000E+00	7	.0000E+00	8	.1000E+01
9	.1000E+01	10	.1000E+01	11	.1000E+01	12	.1000E+01	13	.1000E+01	14	.1000E+01	15	.1000E+01	16	.0000E+00
17	.0000E+00	18	.0000E+00	19	.0000E+00	20	.0000E+00	21	.0000E+00	22	.0000E+00	23	.0000E+00	24	.0000E+00
DAY OF WEEK = THURSDAY															
1	.0000E+00	2	.0000E+00	3	.0000E+00	4	.0000E+00	5	.0000E+00	6	.0000E+00	7	.0000E+00	8	.1000E+01
9	.1000E+01	10	.1000E+01	11	.1000E+01	12	.1000E+01	13	.1000E+01	14	.1000E+01	15	.1000E+01	16	.0000E+00
17	.0000E+00	18	.0000E+00	19	.0000E+00	20	.0000E+00	21	.0000E+00	22	.0000E+00	23	.0000E+00	24	.0000E+00
DAY OF WEEK = FRIDAY															
1	.0000E+00	2	.0000E+00	3	.0000E+00	4	.0000E+00	5	.0000E+00	6	.0000E+00	7	.0000E+00	8	.1000E+01
9	.1000E+01	10	.1000E+01	11	.1000E+01	12	.1000E+01	13	.1000E+01	14	.1000E+01	15	.1000E+01	16	.0000E+00
17	.0000E+00	18	.0000E+00	19	.0000E+00	20	.0000E+00	21	.0000E+00	22	.0000E+00	23	.0000E+00	24	.0000E+00
DAY OF WEEK = SATURDAY															
1	.0000E+00	2	.0000E+00	3	.0000E+00	4	.0000E+00	5	.0000E+00	6	.0000E+00	7	.0000E+00	8	.0000E+00
9	.0000E+00	10	.0000E+00	11	.0000E+00	12	.0000E+00	13	.0000E+00	14	.0000E+00	15	.0000E+00	16	.0000E+00
17	.0000E+00	18	.0000E+00	19	.0000E+00	20	.0000E+00	21	.0000E+00	22	.0000E+00	23	.0000E+00	24	.0000E+00
DAY OF WEEK = SUNDAY															
1	.0000E+00	2	.0000E+00	3	.0000E+00	4	.0000E+00	5	.0000E+00	6	.0000E+00	7	.0000E+00	8	.0000E+00
9	.0000E+00	10	.0000E+00	11	.0000E+00	12	.0000E+00	13	.0000E+00	14	.0000E+00	15	.0000E+00	16	.0000E+00
17	.0000E+00	18	.0000E+00	19	.0000E+00	20	.0000E+00	21	.0000E+00	22	.0000E+00	23	.0000E+00	24	.0000E+00

*** MODELOPTs: RegDFAULT CONC ELEV URBAN ADJ_U*

* SOURCE EMISSION RATE SCALARS WHICH VARY DIURNALLY AND BY DAY OF WEEK (HRDOW7) *

SOURCE ID = L0000401 ; SOURCE TYPE = VOLUME :

HOUR	SCALAR	HOUR	SCALAR	HOUR	SCALAR	HOUR	SCALAR	HOUR	SCALAR	HOUR	SCALAR	HOUR	SCALAR	HOUR	SCALAR
DAY OF WEEK = MONDAY															
1	.0000E+00	2	.0000E+00	3	.0000E+00	4	.0000E+00	5	.0000E+00	6	.0000E+00	7	.0000E+00	8	.1000E+01
9	.1000E+01	10	.1000E+01	11	.1000E+01	12	.1000E+01	13	.1000E+01	14	.1000E+01	15	.1000E+01	16	.0000E+00
17	.0000E+00	18	.0000E+00	19	.0000E+00	20	.0000E+00	21	.0000E+00	22	.0000E+00	23	.0000E+00	24	.0000E+00
DAY OF WEEK = TUESDAY															
1	.0000E+00	2	.0000E+00	3	.0000E+00	4	.0000E+00	5	.0000E+00	6	.0000E+00	7	.0000E+00	8	.1000E+01
9	.1000E+01	10	.1000E+01	11	.1000E+01	12	.1000E+01	13	.1000E+01	14	.1000E+01	15	.1000E+01	16	.0000E+00
17	.0000E+00	18	.0000E+00	19	.0000E+00	20	.0000E+00	21	.0000E+00	22	.0000E+00	23	.0000E+00	24	.0000E+00
DAY OF WEEK = WEDNESDY															
1	.0000E+00	2	.0000E+00	3	.0000E+00	4	.0000E+00	5	.0000E+00	6	.0000E+00	7	.0000E+00	8	.1000E+01
9	.1000E+01	10	.1000E+01	11	.1000E+01	12	.1000E+01	13	.1000E+01	14	.1000E+01	15	.1000E+01	16	.0000E+00
17	.0000E+00	18	.0000E+00	19	.0000E+00	20	.0000E+00	21	.0000E+00	22	.0000E+00	23	.0000E+00	24	.0000E+00
DAY OF WEEK = THURSDAY															
1	.0000E+00	2	.0000E+00	3	.0000E+00	4	.0000E+00	5	.0000E+00	6	.0000E+00	7	.0000E+00	8	.1000E+01
9	.1000E+01	10	.1000E+01	11	.1000E+01	12	.1000E+01	13	.1000E+01	14	.1000E+01	15	.1000E+01	16	.0000E+00
17	.0000E+00	18	.0000E+00	19	.0000E+00	20	.0000E+00	21	.0000E+00	22	.0000E+00	23	.0000E+00	24	.0000E+00
DAY OF WEEK = FRIDAY															
1	.0000E+00	2	.0000E+00	3	.0000E+00	4	.0000E+00	5	.0000E+00	6	.0000E+00	7	.0000E+00	8	.1000E+01
9	.1000E+01	10	.1000E+01	11	.1000E+01	12	.1000E+01	13	.1000E+01	14	.1000E+01	15	.1000E+01	16	.0000E+00
17	.0000E+00	18	.0000E+00	19	.0000E+00	20	.0000E+00	21	.0000E+00	22	.0000E+00	23	.0000E+00	24	.0000E+00
DAY OF WEEK = SATURDAY															
1	.0000E+00	2	.0000E+00	3	.0000E+00	4	.0000E+00	5	.0000E+00	6	.0000E+00	7	.0000E+00	8	.0000E+00
9	.0000E+00	10	.0000E+00	11	.0000E+00	12	.0000E+00	13	.0000E+00	14	.0000E+00	15	.0000E+00	16	.0000E+00
17	.0000E+00	18	.0000E+00	19	.0000E+00	20	.0000E+00	21	.0000E+00	22	.0000E+00	23	.0000E+00	24	.0000E+00
DAY OF WEEK = SUNDAY															
1	.0000E+00	2	.0000E+00	3	.0000E+00	4	.0000E+00	5	.0000E+00	6	.0000E+00	7	.0000E+00	8	.0000E+00
9	.0000E+00	10	.0000E+00	11	.0000E+00	12	.0000E+00	13	.0000E+00	14	.0000E+00	15	.0000E+00	16	.0000E+00
17	.0000E+00	18	.0000E+00	19	.0000E+00	20	.0000E+00	21	.0000E+00	22	.0000E+00	23	.0000E+00	24	.0000E+00

* SOURCE EMISSION RATE SCALARS WHICH VARY DIURNALLY AND BY DAY OF WEEK (HRDOW7) *

SOURCE ID = L0000402 ; SOURCE TYPE = VOLUME :

HOUR	SCALAR	HOUR	SCALAR	HOUR	SCALAR	HOUR	SCALAR	HOUR	SCALAR	HOUR	SCALAR	HOUR	SCALAR
DAY OF WEEK = MONDAY													
1	.0000E+00	2	.0000E+00	3	.0000E+00	4	.0000E+00	5	.0000E+00	6	.0000E+00	7	.0000E+00
8	.1000E+01	9	.1000E+01	10	.1000E+01	11	.1000E+01	12	.1000E+01	13	.1000E+01	14	.1000E+01
15	.1000E+01	16	.0000E+00	17	.0000E+00	18	.0000E+00	19	.0000E+00	20	.0000E+00	21	.0000E+00
22	.0000E+00	23	.0000E+00	24	.0000E+00								
DAY OF WEEK = TUESDAY													
1	.0000E+00	2	.0000E+00	3	.0000E+00	4	.0000E+00	5	.0000E+00	6	.0000E+00	7	.0000E+00
8	.1000E+01	9	.1000E+01	10	.1000E+01	11	.1000E+01	12	.1000E+01	13	.1000E+01	14	.1000E+01
15	.1000E+01	16	.0000E+00	17	.0000E+00	18	.0000E+00	19	.0000E+00	20	.0000E+00	21	.0000E+00
22	.0000E+00	23	.0000E+00	24	.0000E+00								
DAY OF WEEK = WEDNESDY													
1	.0000E+00	2	.0000E+00	3	.0000E+00	4	.0000E+00	5	.0000E+00	6	.0000E+00	7	.0000E+00
8	.1000E+01	9	.1000E+01	10	.1000E+01	11	.1000E+01	12	.1000E+01	13	.1000E+01	14	.1000E+01
15	.1000E+01	16	.0000E+00	17	.0000E+00	18	.0000E+00	19	.0000E+00	20	.0000E+00	21	.0000E+00
22	.0000E+00	23	.0000E+00	24	.0000E+00								
DAY OF WEEK = THURSDAY													
1	.0000E+00	2	.0000E+00	3	.0000E+00	4	.0000E+00	5	.0000E+00	6	.0000E+00	7	.0000E+00
8	.1000E+01	9	.1000E+01	10	.1000E+01	11	.1000E+01	12	.1000E+01	13	.1000E+01	14	.1000E+01
15	.1000E+01	16	.0000E+00	17	.0000E+00	18	.0000E+00	19	.0000E+00	20	.0000E+00	21	.0000E+00
22	.0000E+00	23	.0000E+00	24	.0000E+00								
DAY OF WEEK = FRIDAY													
1	.0000E+00	2	.0000E+00	3	.0000E+00	4	.0000E+00	5	.0000E+00	6	.0000E+00	7	.0000E+00
8	.1000E+01	9	.1000E+01	10	.1000E+01	11	.1000E+01	12	.1000E+01	13	.1000E+01	14	.1000E+01
15	.1000E+01	16	.0000E+00	17	.0000E+00	18	.0000E+00	19	.0000E+00	20	.0000E+00	21	.0000E+00
22	.0000E+00	23	.0000E+00	24	.0000E+00								
DAY OF WEEK = SATURDAY													
1	.0000E+00	2	.0000E+00	3	.0000E+00	4	.0000E+00	5	.0000E+00	6	.0000E+00	7	.0000E+00
8	.0000E+00	9	.0000E+00	10	.0000E+00	11	.0000E+00	12	.0000E+00	13	.0000E+00	14	.0000E+00
15	.0000E+00	16	.0000E+00	17	.0000E+00	18	.0000E+00	19	.0000E+00	20	.0000E+00	21	.0000E+00
22	.0000E+00	23	.0000E+00	24	.0000E+00								
DAY OF WEEK = SUNDAY													
1	.0000E+00	2	.0000E+00	3	.0000E+00	4	.0000E+00	5	.0000E+00	6	.0000E+00	7	.0000E+00
8	.0000E+00	9	.0000E+00	10	.0000E+00	11	.0000E+00	12	.0000E+00	13	.0000E+00	14	.0000E+00
15	.0000E+00	16	.0000E+00	17	.0000E+00	18	.0000E+00	19	.0000E+00	20	.0000E+00	21	.0000E+00
22	.0000E+00	23	.0000E+00	24	.0000E+00								

* SOURCE EMISSION RATE SCALARS WHICH VARY DIURNALLY AND BY DAY OF WEEK (HRDOW7) *

SOURCE ID = L0000403 ; SOURCE TYPE = VOLUME :

HOUR	SCALAR	HOUR	SCALAR	HOUR	SCALAR	HOUR	SCALAR	HOUR	SCALAR	HOUR	SCALAR	HOUR	SCALAR

DAY OF WEEK = MONDAY

1	.0000E+00	2	.0000E+00	3	.0000E+00	4	.0000E+00	5	.0000E+00	6	.0000E+00	7	.0000E+00
8	.1000E+01	9	.1000E+01	10	.1000E+01	11	.1000E+01	12	.1000E+01	13	.1000E+01	14	.1000E+01
15	.1000E+01	16	.0000E+00	17	.0000E+00	18	.0000E+00	19	.0000E+00	20	.0000E+00	21	.0000E+00
22	.0000E+00	23	.0000E+00	24	.0000E+00								

DAY OF WEEK = TUESDAY

1	.0000E+00	2	.0000E+00	3	.0000E+00	4	.0000E+00	5	.0000E+00	6	.0000E+00	7	.0000E+00
8	.1000E+01	9	.1000E+01	10	.1000E+01	11	.1000E+01	12	.1000E+01	13	.1000E+01	14	.1000E+01
15	.1000E+01	16	.0000E+00	17	.0000E+00	18	.0000E+00	19	.0000E+00	20	.0000E+00	21	.0000E+00
22	.0000E+00	23	.0000E+00	24	.0000E+00								

DAY OF WEEK = WEDNESDY

1	.0000E+00	2	.0000E+00	3	.0000E+00	4	.0000E+00	5	.0000E+00	6	.0000E+00	7	.0000E+00
8	.1000E+01	9	.1000E+01	10	.1000E+01	11	.1000E+01	12	.1000E+01	13	.1000E+01	14	.1000E+01
15	.1000E+01	16	.0000E+00	17	.0000E+00	18	.0000E+00	19	.0000E+00	20	.0000E+00	21	.0000E+00
22	.0000E+00	23	.0000E+00	24	.0000E+00								

DAY OF WEEK = THURSDAY

1	.0000E+00	2	.0000E+00	3	.0000E+00	4	.0000E+00	5	.0000E+00	6	.0000E+00	7	.0000E+00
8	.1000E+01	9	.1000E+01	10	.1000E+01	11	.1000E+01	12	.1000E+01	13	.1000E+01	14	.1000E+01
15	.1000E+01	16	.0000E+00	17	.0000E+00	18	.0000E+00	19	.0000E+00	20	.0000E+00	21	.0000E+00
22	.0000E+00	23	.0000E+00	24	.0000E+00								

DAY OF WEEK = FRIDAY

1	.0000E+00	2	.0000E+00	3	.0000E+00	4	.0000E+00	5	.0000E+00	6	.0000E+00	7	.0000E+00
8	.1000E+01	9	.1000E+01	10	.1000E+01	11	.1000E+01	12	.1000E+01	13	.1000E+01	14	.1000E+01
15	.1000E+01	16	.0000E+00	17	.0000E+00	18	.0000E+00	19	.0000E+00	20	.0000E+00	21	.0000E+00
22	.0000E+00	23	.0000E+00	24	.0000E+00								

DAY OF WEEK = SATURDAY

1	.0000E+00	2	.0000E+00	3	.0000E+00	4	.0000E+00	5	.0000E+00	6	.0000E+00	7	.0000E+00
8	.0000E+00	9	.0000E+00	10	.0000E+00	11	.0000E+00	12	.0000E+00	13	.0000E+00	14	.0000E+00
15	.0000E+00	16	.0000E+00	17	.0000E+00	18	.0000E+00	19	.0000E+00	20	.0000E+00	21	.0000E+00
22	.0000E+00	23	.0000E+00	24	.0000E+00								

DAY OF WEEK = SUNDAY

1	.0000E+00	2	.0000E+00	3	.0000E+00	4	.0000E+00	5	.0000E+00	6	.0000E+00	7	.0000E+00
8	.0000E+00	9	.0000E+00	10	.0000E+00	11	.0000E+00	12	.0000E+00	13	.0000E+00	14	.0000E+00
15	.0000E+00	16	.0000E+00	17	.0000E+00	18	.0000E+00	19	.0000E+00	20	.0000E+00	21	.0000E+00
22	.0000E+00	23	.0000E+00	24	.0000E+00								

SOURCE ID = L0000404 ; SOURCE TYPE = VOLUME :

HOUR	SCALAR	HOUR	SCALAR	HOUR	SCALAR	HOUR	SCALAR	HOUR	SCALAR	HOUR	SCALAR	HOUR	SCALAR

DAY OF WEEK = MONDAY

1	.0000E+00	2	.0000E+00	3	.0000E+00	4	.0000E+00	5	.0000E+00	6	.0000E+00	7	.0000E+00
8	.1000E+01	9	.1000E+01	10	.1000E+01	11	.1000E+01	12	.1000E+01	13	.1000E+01	14	.1000E+01
15	.1000E+01	16	.0000E+00	17	.0000E+00	18	.0000E+00	19	.0000E+00	20	.0000E+00	21	.0000E+00
22	.0000E+00	23	.0000E+00	24	.0000E+00								

DAY OF WEEK = TUESDAY

1	.0000E+00	2	.0000E+00	3	.0000E+00	4	.0000E+00	5	.0000E+00	6	.0000E+00	7	.0000E+00
8	.1000E+01	9	.1000E+01	10	.1000E+01	11	.1000E+01	12	.1000E+01	13	.1000E+01	14	.1000E+01
15	.1000E+01	16	.0000E+00	17	.0000E+00	18	.0000E+00	19	.0000E+00	20	.0000E+00	21	.0000E+00
22	.0000E+00	23	.0000E+00	24	.0000E+00								

DAY OF WEEK = WEDNESDY

1	.0000E+00	2	.0000E+00	3	.0000E+00	4	.0000E+00	5	.0000E+00	6	.0000E+00	7	.0000E+00
8	.1000E+01	9	.1000E+01	10	.1000E+01	11	.1000E+01	12	.1000E+01	13	.1000E+01	14	.1000E+01
15	.1000E+01	16	.0000E+00	17	.0000E+00	18	.0000E+00	19	.0000E+00	20	.0000E+00	21	.0000E+00
22	.0000E+00	23	.0000E+00	24	.0000E+00								

DAY OF WEEK = THURSDAY

1	.0000E+00	2	.0000E+00	3	.0000E+00	4	.0000E+00	5	.0000E+00	6	.0000E+00	7	.0000E+00
8	.1000E+01	9	.1000E+01	10	.1000E+01	11	.1000E+01	12	.1000E+01	13	.1000E+01	14	.1000E+01
15	.1000E+01	16	.0000E+00	17	.0000E+00	18	.0000E+00	19	.0000E+00	20	.0000E+00	21	.0000E+00
22	.0000E+00	23	.0000E+00	24	.0000E+00								

DAY OF WEEK = FRIDAY

1	.0000E+00	2	.0000E+00	3	.0000E+00	4	.0000E+00	5	.0000E+00	6	.0000E+00	7	.0000E+00
8	.1000E+01	9	.1000E+01	10	.1000E+01	11	.1000E+01	12	.1000E+01	13	.1000E+01	14	.1000E+01
15	.1000E+01	16	.0000E+00	17	.0000E+00	18	.0000E+00	19	.0000E+00	20	.0000E+00	21	.0000E+00
22	.0000E+00	23	.0000E+00	24	.0000E+00								

DAY OF WEEK = SATURDAY

1	.0000E+00	2	.0000E+00	3	.0000E+00	4	.0000E+00	5	.0000E+00	6	.0000E+00	7	.0000E+00
8	.0000E+00	9	.0000E+00	10	.0000E+00	11	.0000E+00	12	.0000E+00	13	.0000E+00	14	.0000E+00
15	.0000E+00	16	.0000E+00	17	.0000E+00	18	.0000E+00	19	.0000E+00	20	.0000E+00	21	.0000E+00
22	.0000E+00	23	.0000E+00	24	.0000E+00								

DAY OF WEEK = SUNDAY

1	.0000E+00	2	.0000E+00	3	.0000E+00	4	.0000E+00	5	.0000E+00	6	.0000E+00	7	.0000E+00
8	.0000E+00	9	.0000E+00	10	.0000E+00	11	.0000E+00	12	.0000E+00	13	.0000E+00	14	.0000E+00
15	.0000E+00	16	.0000E+00	17	.0000E+00	18	.0000E+00	19	.0000E+00	20	.0000E+00	21	.0000E+00
22	.0000E+00	23	.0000E+00	24	.0000E+00								

(HRDOW7) *

SOURCE ID = L0000405 ; SOURCE TYPE = VOLUME :
HOUR SCALAR HOUR SCALAR HOUR SCALAR HOUR SCALAR HOUR SCALAR HOUR SCALAR HOUR SCALAR HOUR SCALAR

DAY OF WEEK = MONDAY

1 .0000E+00 2 .0000E+00 3 .0000E+00 4 .0000E+00 5 .0000E+00 6 .0000E+00 7 .0000E+00 8 .1000E+01
9 .1000E+01 10 .1000E+01 11 .1000E+01 12 .1000E+01 13 .1000E+01 14 .1000E+01 15 .1000E+01 16 .0000E+00
17 .0000E+00 18 .0000E+00 19 .0000E+00 20 .0000E+00 21 .0000E+00 22 .0000E+00 23 .0000E+00 24 .0000E+00

DAY OF WEEK = TUESDAY

1 .0000E+00 2 .0000E+00 3 .0000E+00 4 .0000E+00 5 .0000E+00 6 .0000E+00 7 .0000E+00 8 .1000E+01
9 .1000E+01 10 .1000E+01 11 .1000E+01 12 .1000E+01 13 .1000E+01 14 .1000E+01 15 .1000E+01 16 .0000E+00
17 .0000E+00 18 .0000E+00 19 .0000E+00 20 .0000E+00 21 .0000E+00 22 .0000E+00 23 .0000E+00 24 .0000E+00

DAY OF WEEK = WEDNESDY

1 .0000E+00 2 .0000E+00 3 .0000E+00 4 .0000E+00 5 .0000E+00 6 .0000E+00 7 .0000E+00 8 .1000E+01
9 .1000E+01 10 .1000E+01 11 .1000E+01 12 .1000E+01 13 .1000E+01 14 .1000E+01 15 .1000E+01 16 .0000E+00
17 .0000E+00 18 .0000E+00 19 .0000E+00 20 .0000E+00 21 .0000E+00 22 .0000E+00 23 .0000E+00 24 .0000E+00

DAY OF WEEK = THURSDAY

1 .0000E+00 2 .0000E+00 3 .0000E+00 4 .0000E+00 5 .0000E+00 6 .0000E+00 7 .0000E+00 8 .1000E+01
9 .1000E+01 10 .1000E+01 11 .1000E+01 12 .1000E+01 13 .1000E+01 14 .1000E+01 15 .1000E+01 16 .0000E+00
17 .0000E+00 18 .0000E+00 19 .0000E+00 20 .0000E+00 21 .0000E+00 22 .0000E+00 23 .0000E+00 24 .0000E+00

DAY OF WEEK = FRIDAY

1 .0000E+00 2 .0000E+00 3 .0000E+00 4 .0000E+00 5 .0000E+00 6 .0000E+00 7 .0000E+00 8 .1000E+01
9 .1000E+01 10 .1000E+01 11 .1000E+01 12 .1000E+01 13 .1000E+01 14 .1000E+01 15 .1000E+01 16 .0000E+00
17 .0000E+00 18 .0000E+00 19 .0000E+00 20 .0000E+00 21 .0000E+00 22 .0000E+00 23 .0000E+00 24 .0000E+00

DAY OF WEEK = SATURDAY

1 .0000E+00 2 .0000E+00 3 .0000E+00 4 .0000E+00 5 .0000E+00 6 .0000E+00 7 .0000E+00 8 .0000E+00
9 .0000E+00 10 .0000E+00 11 .0000E+00 12 .0000E+00 13 .0000E+00 14 .0000E+00 15 .0000E+00 16 .0000E+00
17 .0000E+00 18 .0000E+00 19 .0000E+00 20 .0000E+00 21 .0000E+00 22 .0000E+00 23 .0000E+00 24 .0000E+00

DAY OF WEEK = SUNDAY

1 .0000E+00 2 .0000E+00 3 .0000E+00 4 .0000E+00 5 .0000E+00 6 .0000E+00 7 .0000E+00 8 .0000E+00
9 .0000E+00 10 .0000E+00 11 .0000E+00 12 .0000E+00 13 .0000E+00 14 .0000E+00 15 .0000E+00 16 .0000E+00
17 .0000E+00 18 .0000E+00 19 .0000E+00 20 .0000E+00 21 .0000E+00 22 .0000E+00 23 .0000E+00 24 .0000E+00

* SOURCE EMISSION RATE SCALARS WHICH VARY DIURNALLY AND BY DAY OF WEEK
(HRDOW7) *

SOURCE ID = L0000406 ; SOURCE TYPE = VOLUME :
HOUR SCALAR HOUR SCALAR HOUR SCALAR HOUR SCALAR HOUR SCALAR HOUR SCALAR HOUR SCALAR HOUR SCALAR

DAY OF WEEK = MONDAY

1 .0000E+00 2 .0000E+00 3 .0000E+00 4 .0000E+00 5 .0000E+00 6 .0000E+00 7 .0000E+00 8 .1000E+01
9 .1000E+01 10 .1000E+01 11 .1000E+01 12 .1000E+01 13 .1000E+01 14 .1000E+01 15 .1000E+01 16 .0000E+00
17 .0000E+00 18 .0000E+00 19 .0000E+00 20 .0000E+00 21 .0000E+00 22 .0000E+00 23 .0000E+00 24 .0000E+00

DAY OF WEEK = TUESDAY

1 .0000E+00 2 .0000E+00 3 .0000E+00 4 .0000E+00 5 .0000E+00 6 .0000E+00 7 .0000E+00 8 .1000E+01
9 .1000E+01 10 .1000E+01 11 .1000E+01 12 .1000E+01 13 .1000E+01 14 .1000E+01 15 .1000E+01 16 .0000E+00
17 .0000E+00 18 .0000E+00 19 .0000E+00 20 .0000E+00 21 .0000E+00 22 .0000E+00 23 .0000E+00 24 .0000E+00

DAY OF WEEK = WEDNESDY

1 .0000E+00 2 .0000E+00 3 .0000E+00 4 .0000E+00 5 .0000E+00 6 .0000E+00 7 .0000E+00 8 .1000E+01
9 .1000E+01 10 .1000E+01 11 .1000E+01 12 .1000E+01 13 .1000E+01 14 .1000E+01 15 .1000E+01 16 .0000E+00
17 .0000E+00 18 .0000E+00 19 .0000E+00 20 .0000E+00 21 .0000E+00 22 .0000E+00 23 .0000E+00 24 .0000E+00

DAY OF WEEK = THURSDAY

1 .0000E+00 2 .0000E+00 3 .0000E+00 4 .0000E+00 5 .0000E+00 6 .0000E+00 7 .0000E+00 8 .1000E+01
9 .1000E+01 10 .1000E+01 11 .1000E+01 12 .1000E+01 13 .1000E+01 14 .1000E+01 15 .1000E+01 16 .0000E+00
17 .0000E+00 18 .0000E+00 19 .0000E+00 20 .0000E+00 21 .0000E+00 22 .0000E+00 23 .0000E+00 24 .0000E+00

DAY OF WEEK = FRIDAY

1 .0000E+00 2 .0000E+00 3 .0000E+00 4 .0000E+00 5 .0000E+00 6 .0000E+00 7 .0000E+00 8 .1000E+01
9 .1000E+01 10 .1000E+01 11 .1000E+01 12 .1000E+01 13 .1000E+01 14 .1000E+01 15 .1000E+01 16 .0000E+00
17 .0000E+00 18 .0000E+00 19 .0000E+00 20 .0000E+00 21 .0000E+00 22 .0000E+00 23 .0000E+00 24 .0000E+00

DAY OF WEEK = SATURDAY

1 .0000E+00 2 .0000E+00 3 .0000E+00 4 .0000E+00 5 .0000E+00 6 .0000E+00 7 .0000E+00 8 .0000E+00
9 .0000E+00 10 .0000E+00 11 .0000E+00 12 .0000E+00 13 .0000E+00 14 .0000E+00 15 .0000E+00 16 .0000E+00
17 .0000E+00 18 .0000E+00 19 .0000E+00 20 .0000E+00 21 .0000E+00 22 .0000E+00 23 .0000E+00 24 .0000E+00

DAY OF WEEK = SUNDAY

1 .0000E+00 2 .0000E+00 3 .0000E+00 4 .0000E+00 5 .0000E+00 6 .0000E+00 7 .0000E+00 8 .0000E+00
9 .0000E+00 10 .0000E+00 11 .0000E+00 12 .0000E+00 13 .0000E+00 14 .0000E+00 15 .0000E+00 16 .0000E+00
17 .0000E+00 18 .0000E+00 19 .0000E+00 20 .0000E+00 21 .0000E+00 22 .0000E+00 23 .0000E+00 24 .0000E+00

* SOURCE EMISSION RATE SCALARS WHICH VARY DIURNALLY AND BY DAY OF WEEK (HRDOW7) *

SOURCE ID = L0000407 ; SOURCE TYPE = VOLUME :
HOUR SCALAR HOUR SCALAR HOUR SCALAR HOUR SCALAR HOUR SCALAR HOUR SCALAR HOUR SCALAR HOUR SCALAR

DAY OF WEEK = MONDAY

1 .0000E+00 2 .0000E+00 3 .0000E+00 4 .0000E+00 5 .0000E+00 6 .0000E+00 7 .0000E+00 8 .1000E+01
9 .1000E+01 10 .1000E+01 11 .1000E+01 12 .1000E+01 13 .1000E+01 14 .1000E+01 15 .1000E+01 16 .0000E+00
17 .0000E+00 18 .0000E+00 19 .0000E+00 20 .0000E+00 21 .0000E+00 22 .0000E+00 23 .0000E+00 24 .0000E+00

DAY OF WEEK = TUESDAY

1 .0000E+00 2 .0000E+00 3 .0000E+00 4 .0000E+00 5 .0000E+00 6 .0000E+00 7 .0000E+00 8 .1000E+01
9 .1000E+01 10 .1000E+01 11 .1000E+01 12 .1000E+01 13 .1000E+01 14 .1000E+01 15 .1000E+01 16 .0000E+00
17 .0000E+00 18 .0000E+00 19 .0000E+00 20 .0000E+00 21 .0000E+00 22 .0000E+00 23 .0000E+00 24 .0000E+00

DAY OF WEEK = WEDNESDY

1 .0000E+00 2 .0000E+00 3 .0000E+00 4 .0000E+00 5 .0000E+00 6 .0000E+00 7 .0000E+00 8 .1000E+01
9 .1000E+01 10 .1000E+01 11 .1000E+01 12 .1000E+01 13 .1000E+01 14 .1000E+01 15 .1000E+01 16 .0000E+00
17 .0000E+00 18 .0000E+00 19 .0000E+00 20 .0000E+00 21 .0000E+00 22 .0000E+00 23 .0000E+00 24 .0000E+00

DAY OF WEEK = THURSDAY

1 .0000E+00 2 .0000E+00 3 .0000E+00 4 .0000E+00 5 .0000E+00 6 .0000E+00 7 .0000E+00 8 .1000E+01
9 .1000E+01 10 .1000E+01 11 .1000E+01 12 .1000E+01 13 .1000E+01 14 .1000E+01 15 .1000E+01 16 .0000E+00
17 .0000E+00 18 .0000E+00 19 .0000E+00 20 .0000E+00 21 .0000E+00 22 .0000E+00 23 .0000E+00 24 .0000E+00

DAY OF WEEK = FRIDAY

1 .0000E+00 2 .0000E+00 3 .0000E+00 4 .0000E+00 5 .0000E+00 6 .0000E+00 7 .0000E+00 8 .1000E+01
9 .1000E+01 10 .1000E+01 11 .1000E+01 12 .1000E+01 13 .1000E+01 14 .1000E+01 15 .1000E+01 16 .0000E+00
17 .0000E+00 18 .0000E+00 19 .0000E+00 20 .0000E+00 21 .0000E+00 22 .0000E+00 23 .0000E+00 24 .0000E+00

DAY OF WEEK = SATURDAY

1 .0000E+00 2 .0000E+00 3 .0000E+00 4 .0000E+00 5 .0000E+00 6 .0000E+00 7 .0000E+00 8 .0000E+00
9 .0000E+00 10 .0000E+00 11 .0000E+00 12 .0000E+00 13 .0000E+00 14 .0000E+00 15 .0000E+00 16 .0000E+00
17 .0000E+00 18 .0000E+00 19 .0000E+00 20 .0000E+00 21 .0000E+00 22 .0000E+00 23 .0000E+00 24 .0000E+00

DAY OF WEEK = SUNDAY

1 .0000E+00 2 .0000E+00 3 .0000E+00 4 .0000E+00 5 .0000E+00 6 .0000E+00 7 .0000E+00 8 .0000E+00
9 .0000E+00 10 .0000E+00 11 .0000E+00 12 .0000E+00 13 .0000E+00 14 .0000E+00 15 .0000E+00 16 .0000E+00
17 .0000E+00 18 .0000E+00 19 .0000E+00 20 .0000E+00 21 .0000E+00 22 .0000E+00 23 .0000E+00 24 .0000E+00

*** MODELOPTs: RegDFAULT CONC ELEV URBAN ADJ_U*

* SOURCE EMISSION RATE SCALARS WHICH VARY DIURNALLY AND BY DAY OF WEEK (HRDOW7) *

SOURCE ID = L0000408 ; SOURCE TYPE = VOLUME :

HOUR SCALAR HOUR SCALAR HOUR SCALAR HOUR SCALAR HOUR SCALAR HOUR SCALAR HOUR SCALAR

DAY OF WEEK = MONDAY

1 .0000E+00 2 .0000E+00 3 .0000E+00 4 .0000E+00 5 .0000E+00 6 .0000E+00 7 .0000E+00 8 .1000E+01

9 .1000E+01 10 .1000E+01 11 .1000E+01 12 .1000E+01 13 .1000E+01 14 .1000E+01 15 .1000E+01 16 .0000E+00

17 .0000E+00 18 .0000E+00 19 .0000E+00 20 .0000E+00 21 .0000E+00 22 .0000E+00 23 .0000E+00 24 .0000E+00

DAY OF WEEK = TUESDAY

1 .0000E+00 2 .0000E+00 3 .0000E+00 4 .0000E+00 5 .0000E+00 6 .0000E+00 7 .0000E+00 8 .1000E+01

9 .1000E+01 10 .1000E+01 11 .1000E+01 12 .1000E+01 13 .1000E+01 14 .1000E+01 15 .1000E+01 16 .0000E+00

17 .0000E+00 18 .0000E+00 19 .0000E+00 20 .0000E+00 21 .0000E+00 22 .0000E+00 23 .0000E+00 24 .0000E+00

DAY OF WEEK = WEDNESDY

1 .0000E+00 2 .0000E+00 3 .0000E+00 4 .0000E+00 5 .0000E+00 6 .0000E+00 7 .0000E+00 8 .1000E+01

9 .1000E+01 10 .1000E+01 11 .1000E+01 12 .1000E+01 13 .1000E+01 14 .1000E+01 15 .1000E+01 16 .0000E+00

17 .0000E+00 18 .0000E+00 19 .0000E+00 20 .0000E+00 21 .0000E+00 22 .0000E+00 23 .0000E+00 24 .0000E+00

DAY OF WEEK = THURSDAY

1 .0000E+00 2 .0000E+00 3 .0000E+00 4 .0000E+00 5 .0000E+00 6 .0000E+00 7 .0000E+00 8 .1000E+01

9 .1000E+01 10 .1000E+01 11 .1000E+01 12 .1000E+01 13 .1000E+01 14 .1000E+01 15 .1000E+01 16 .0000E+00

17 .0000E+00 18 .0000E+00 19 .0000E+00 20 .0000E+00 21 .0000E+00 22 .0000E+00 23 .0000E+00 24 .0000E+00

DAY OF WEEK = FRIDAY

1 .0000E+00 2 .0000E+00 3 .0000E+00 4 .0000E+00 5 .0000E+00 6 .0000E+00 7 .0000E+00 8 .1000E+01

9 .1000E+01 10 .1000E+01 11 .1000E+01 12 .1000E+01 13 .1000E+01 14 .1000E+01 15 .1000E+01 16 .0000E+00

17 .0000E+00 18 .0000E+00 19 .0000E+00 20 .0000E+00 21 .0000E+00 22 .0000E+00 23 .0000E+00 24 .0000E+00

DAY OF WEEK = SATURDAY

1 .0000E+00 2 .0000E+00 3 .0000E+00 4 .0000E+00 5 .0000E+00 6 .0000E+00 7 .0000E+00 8 .0000E+00

9 .0000E+00 10 .0000E+00 11 .0000E+00 12 .0000E+00 13 .0000E+00 14 .0000E+00 15 .0000E+00 16 .0000E+00

17 .0000E+00 18 .0000E+00 19 .0000E+00 20 .0000E+00 21 .0000E+00 22 .0000E+00 23 .0000E+00 24 .0000E+00

DAY OF WEEK = SUNDAY

1 .0000E+00 2 .0000E+00 3 .0000E+00 4 .0000E+00 5 .0000E+00 6 .0000E+00 7 .0000E+00 8 .0000E+00

9 .0000E+00 10 .0000E+00 11 .0000E+00 12 .0000E+00 13 .0000E+00 14 .0000E+00 15 .0000E+00 16 .0000E+00

17 .0000E+00 18 .0000E+00 19 .0000E+00 20 .0000E+00 21 .0000E+00 22 .0000E+00 23 .0000E+00 24 .0000E+00

*** MODELOPTs: RegDFAULT CONC ELEV URBAN ADJ_U*

* SOURCE EMISSION RATE SCALARS WHICH VARY DIURNALLY AND BY DAY OF WEEK (HRDOW7) *

SOURCE ID = L0000409 ; SOURCE TYPE = VOLUME :

HOUR SCALAR HOUR SCALAR HOUR SCALAR HOUR SCALAR HOUR SCALAR HOUR

```
 SCALAR   HOUR   SCALAR   HOUR   SCALAR
- - - -
```

```
- - - - - - - - - - - - - - - - - - - - - - - - - - - - - - - - - - - - - - - - - - - - - - - - - -
- - - - - - - - - - - - - - - - - -
                                                DAY OF WEEK = MONDAY
   1  .0000E+00    2  .0000E+00    3  .0000E+00    4  .0000E+00    5  .0000E+00    6
   .0000E+00    7  .0000E+00    8  .1000E+01
   9  .1000E+01   10  .1000E+01   11  .1000E+01   12  .1000E+01   13  .1000E+01   14
   .1000E+01   15  .1000E+01   16  .0000E+00
  17  .0000E+00   18  .0000E+00   19  .0000E+00   20  .0000E+00   21  .0000E+00   22
  .0000E+00   23  .0000E+00   24  .0000E+00
                                                DAY OF WEEK = TUESDAY
   1  .0000E+00    2  .0000E+00    3  .0000E+00    4  .0000E+00    5  .0000E+00    6
   .0000E+00    7  .0000E+00    8  .1000E+01
   9  .1000E+01   10  .1000E+01   11  .1000E+01   12  .1000E+01   13  .1000E+01   14
   .1000E+01   15  .1000E+01   16  .0000E+00
  17  .0000E+00   18  .0000E+00   19  .0000E+00   20  .0000E+00   21  .0000E+00   22
  .0000E+00   23  .0000E+00   24  .0000E+00
                                                DAY OF WEEK = WEDNESDY
   1  .0000E+00    2  .0000E+00    3  .0000E+00    4  .0000E+00    5  .0000E+00    6
   .0000E+00    7  .0000E+00    8  .1000E+01
   9  .1000E+01   10  .1000E+01   11  .1000E+01   12  .1000E+01   13  .1000E+01   14
   .1000E+01   15  .1000E+01   16  .0000E+00
  17  .0000E+00   18  .0000E+00   19  .0000E+00   20  .0000E+00   21  .0000E+00   22
  .0000E+00   23  .0000E+00   24  .0000E+00
                                                DAY OF WEEK = THURSDAY
   1  .0000E+00    2  .0000E+00    3  .0000E+00    4  .0000E+00    5  .0000E+00    6
   .0000E+00    7  .0000E+00    8  .1000E+01
   9  .1000E+01   10  .1000E+01   11  .1000E+01   12  .1000E+01   13  .1000E+01   14
   .1000E+01   15  .1000E+01   16  .0000E+00
  17  .0000E+00   18  .0000E+00   19  .0000E+00   20  .0000E+00   21  .0000E+00   22
  .0000E+00   23  .0000E+00   24  .0000E+00
                                                DAY OF WEEK = FRIDAY
   1  .0000E+00    2  .0000E+00    3  .0000E+00    4  .0000E+00    5  .0000E+00    6
   .0000E+00    7  .0000E+00    8  .1000E+01
   9  .1000E+01   10  .1000E+01   11  .1000E+01   12  .1000E+01   13  .1000E+01   14
   .1000E+01   15  .1000E+01   16  .0000E+00
  17  .0000E+00   18  .0000E+00   19  .0000E+00   20  .0000E+00   21  .0000E+00   22
  .0000E+00   23  .0000E+00   24  .0000E+00
                                                DAY OF WEEK = SATURDAY
   1  .0000E+00    2  .0000E+00    3  .0000E+00    4  .0000E+00    5  .0000E+00    6
   .0000E+00    7  .0000E+00    8  .0000E+00
   9  .0000E+00   10  .0000E+00   11  .0000E+00   12  .0000E+00   13  .0000E+00   14
   .0000E+00   15  .0000E+00   16  .0000E+00
  17  .0000E+00   18  .0000E+00   19  .0000E+00   20  .0000E+00   21  .0000E+00   22
  .0000E+00   23  .0000E+00   24  .0000E+00
                                                DAY OF WEEK = SUNDAY
   1  .0000E+00    2  .0000E+00    3  .0000E+00    4  .0000E+00    5  .0000E+00    6
   .0000E+00    7  .0000E+00    8  .0000E+00
   9  .0000E+00   10  .0000E+00   11  .0000E+00   12  .0000E+00   13  .0000E+00   14
   .0000E+00   15  .0000E+00   16  .0000E+00
  17  .0000E+00   18  .0000E+00   19  .0000E+00   20  .0000E+00   21  .0000E+00   22
  .0000E+00   23  .0000E+00   24  .0000E+00
```



```
 *** MODELOPTs:    RegDFAULT  CONC  ELEV  URBAN  ADJ_U*

                     * SOURCE EMISSION RATE SCALARS WHICH VARY DIURNALLY AND BY DAY OF WEEK
                     (HRDOW7) *

 SOURCE ID = L0000411     ; SOURCE TYPE = VOLUME    :
  HOUR   SCALAR   HOUR   SCALAR   HOUR   SCALAR   HOUR   SCALAR   HOUR   SCALAR   HOUR
  SCALAR   HOUR   SCALAR   HOUR   SCALAR
 - - - - - - - - - - - - - - - - - - - - - - - - - - - - - - - - - - - - - - - - - - - - - - - - - -
```

- - - - - - - - - - - - - - - - - -

DAY OF WEEK = MONDAY

1 .0000E+00 2 .0000E+00 3 .0000E+00 4 .0000E+00 5 .0000E+00 6 .0000E+00 7 .0000E+00 8 .1000E+01
9 .1000E+01 10 .1000E+01 11 .1000E+01 12 .1000E+01 13 .1000E+01 14 .1000E+01 15 .1000E+01 16 .0000E+00
17 .0000E+00 18 .0000E+00 19 .0000E+00 20 .0000E+00 21 .0000E+00 22 .0000E+00 23 .0000E+00 24 .0000E+00

DAY OF WEEK = TUESDAY

1 .0000E+00 2 .0000E+00 3 .0000E+00 4 .0000E+00 5 .0000E+00 6 .0000E+00 7 .0000E+00 8 .1000E+01
9 .1000E+01 10 .1000E+01 11 .1000E+01 12 .1000E+01 13 .1000E+01 14 .1000E+01 15 .1000E+01 16 .0000E+00
17 .0000E+00 18 .0000E+00 19 .0000E+00 20 .0000E+00 21 .0000E+00 22 .0000E+00 23 .0000E+00 24 .0000E+00

DAY OF WEEK = WEDNESDY

1 .0000E+00 2 .0000E+00 3 .0000E+00 4 .0000E+00 5 .0000E+00 6 .0000E+00 7 .0000E+00 8 .1000E+01
9 .1000E+01 10 .1000E+01 11 .1000E+01 12 .1000E+01 13 .1000E+01 14 .1000E+01 15 .1000E+01 16 .0000E+00
17 .0000E+00 18 .0000E+00 19 .0000E+00 20 .0000E+00 21 .0000E+00 22 .0000E+00 23 .0000E+00 24 .0000E+00

DAY OF WEEK = THURSDAY

1 .0000E+00 2 .0000E+00 3 .0000E+00 4 .0000E+00 5 .0000E+00 6 .0000E+00 7 .0000E+00 8 .1000E+01
9 .1000E+01 10 .1000E+01 11 .1000E+01 12 .1000E+01 13 .1000E+01 14 .1000E+01 15 .1000E+01 16 .0000E+00
17 .0000E+00 18 .0000E+00 19 .0000E+00 20 .0000E+00 21 .0000E+00 22 .0000E+00 23 .0000E+00 24 .0000E+00

DAY OF WEEK = FRIDAY

1 .0000E+00 2 .0000E+00 3 .0000E+00 4 .0000E+00 5 .0000E+00 6 .0000E+00 7 .0000E+00 8 .1000E+01
9 .1000E+01 10 .1000E+01 11 .1000E+01 12 .1000E+01 13 .1000E+01 14 .1000E+01 15 .1000E+01 16 .0000E+00
17 .0000E+00 18 .0000E+00 19 .0000E+00 20 .0000E+00 21 .0000E+00 22 .0000E+00 23 .0000E+00 24 .0000E+00

DAY OF WEEK = SATURDAY

1 .0000E+00 2 .0000E+00 3 .0000E+00 4 .0000E+00 5 .0000E+00 6 .0000E+00 7 .0000E+00 8 .0000E+00
9 .0000E+00 10 .0000E+00 11 .0000E+00 12 .0000E+00 13 .0000E+00 14 .0000E+00 15 .0000E+00 16 .0000E+00
17 .0000E+00 18 .0000E+00 19 .0000E+00 20 .0000E+00 21 .0000E+00 22 .0000E+00 23 .0000E+00 24 .0000E+00

DAY OF WEEK = SUNDAY

1 .0000E+00 2 .0000E+00 3 .0000E+00 4 .0000E+00 5 .0000E+00 6 .0000E+00 7 .0000E+00 8 .0000E+00
9 .0000E+00 10 .0000E+00 11 .0000E+00 12 .0000E+00 13 .0000E+00 14 .0000E+00 15 .0000E+00 16 .0000E+00
17 .0000E+00 18 .0000E+00 19 .0000E+00 20 .0000E+00 21 .0000E+00 22 .0000E+00 23 .0000E+00 24 .0000E+00

*** MODELOPTs: RegDFAULT CONC ELEV URBAN ADJ_U*

* SOURCE EMISSION RATE SCALARS WHICH VARY DIURNALLY AND BY DAY OF WEEK (HRDOW7) *

SOURCE ID = L0000412 ; SOURCE TYPE = VOLUME :

HOUR SCALAR HOUR SCALAR HOUR SCALAR HOUR SCALAR HOUR SCALAR HOUR SCALAR HOUR SCALAR

- - - - - - - - - - - - - - - - -

DAY OF WEEK = MONDAY

1 .0000E+00 2 .0000E+00 3 .0000E+00 4 .0000E+00 5 .0000E+00 6 .0000E+00 7 .0000E+00 8 .1000E+01
9 .1000E+01 10 .1000E+01 11 .1000E+01 12 .1000E+01 13 .1000E+01 14 .1000E+01 15 .1000E+01 16 .0000E+00
17 .0000E+00 18 .0000E+00 19 .0000E+00 20 .0000E+00 21 .0000E+00 22 .0000E+00 23 .0000E+00 24 .0000E+00

DAY OF WEEK = TUESDAY

1 .0000E+00 2 .0000E+00 3 .0000E+00 4 .0000E+00 5 .0000E+00 6 .0000E+00 7 .0000E+00 8 .1000E+01
9 .1000E+01 10 .1000E+01 11 .1000E+01 12 .1000E+01 13 .1000E+01 14 .1000E+01 15 .1000E+01 16 .0000E+00
17 .0000E+00 18 .0000E+00 19 .0000E+00 20 .0000E+00 21 .0000E+00 22 .0000E+00 23 .0000E+00 24 .0000E+00

DAY OF WEEK = WEDNESDY

1 .0000E+00 2 .0000E+00 3 .0000E+00 4 .0000E+00 5 .0000E+00 6 .0000E+00 7 .0000E+00 8 .1000E+01
9 .1000E+01 10 .1000E+01 11 .1000E+01 12 .1000E+01 13 .1000E+01 14 .1000E+01 15 .1000E+01 16 .0000E+00
17 .0000E+00 18 .0000E+00 19 .0000E+00 20 .0000E+00 21 .0000E+00 22 .0000E+00 23 .0000E+00 24 .0000E+00

DAY OF WEEK = THURSDAY

1 .0000E+00 2 .0000E+00 3 .0000E+00 4 .0000E+00 5 .0000E+00 6 .0000E+00 7 .0000E+00 8 .1000E+01
9 .1000E+01 10 .1000E+01 11 .1000E+01 12 .1000E+01 13 .1000E+01 14 .1000E+01 15 .1000E+01 16 .0000E+00
17 .0000E+00 18 .0000E+00 19 .0000E+00 20 .0000E+00 21 .0000E+00 22 .0000E+00 23 .0000E+00 24 .0000E+00

DAY OF WEEK = FRIDAY

1 .0000E+00 2 .0000E+00 3 .0000E+00 4 .0000E+00 5 .0000E+00 6 .0000E+00 7 .0000E+00 8 .1000E+01
9 .1000E+01 10 .1000E+01 11 .1000E+01 12 .1000E+01 13 .1000E+01 14 .1000E+01 15 .1000E+01 16 .0000E+00
17 .0000E+00 18 .0000E+00 19 .0000E+00 20 .0000E+00 21 .0000E+00 22 .0000E+00 23 .0000E+00 24 .0000E+00

DAY OF WEEK = SATURDAY

1 .0000E+00 2 .0000E+00 3 .0000E+00 4 .0000E+00 5 .0000E+00 6 .0000E+00 7 .0000E+00 8 .0000E+00
9 .0000E+00 10 .0000E+00 11 .0000E+00 12 .0000E+00 13 .0000E+00 14 .0000E+00 15 .0000E+00 16 .0000E+00
17 .0000E+00 18 .0000E+00 19 .0000E+00 20 .0000E+00 21 .0000E+00 22 .0000E+00 23 .0000E+00 24 .0000E+00

DAY OF WEEK = SUNDAY

1 .0000E+00 2 .0000E+00 3 .0000E+00 4 .0000E+00 5 .0000E+00 6 .0000E+00 7 .0000E+00 8 .0000E+00
9 .0000E+00 10 .0000E+00 11 .0000E+00 12 .0000E+00 13 .0000E+00 14 .0000E+00 15 .0000E+00 16 .0000E+00
17 .0000E+00 18 .0000E+00 19 .0000E+00 20 .0000E+00 21 .0000E+00 22 .0000E+00 23 .0000E+00 24 .0000E+00

*** MODELOPTs: RegDFAULT CONC ELEV URBAN ADJ_U*

* SOURCE EMISSION RATE SCALARS WHICH VARY DIURNALLY AND BY DAY OF WEEK (HRDOW7) *

SOURCE ID = L0000413 ; SOURCE TYPE = VOLUME :

HOUR SCALAR HOUR SCALAR HOUR SCALAR HOUR SCALAR HOUR SCALAR HOUR SCALAR HOUR SCALAR HOUR SCALAR

- - - -

```
   1  .0000E+00    2  .0000E+00    3  .0000E+00    4  .0000E+00    5  .0000E+00    6
   .0000E+00    7  .0000E+00    8  .1000E+01
   9  .1000E+01   10  .1000E+01   11  .1000E+01   12  .1000E+01   13  .1000E+01   14
   .1000E+01   15  .1000E+01   16  .0000E+00
  17  .0000E+00   18  .0000E+00   19  .0000E+00   20  .0000E+00   21  .0000E+00   22
   .0000E+00   23  .0000E+00   24  .0000E+00
                                          DAY OF WEEK = TUESDAY
   1  .0000E+00    2  .0000E+00    3  .0000E+00    4  .0000E+00    5  .0000E+00    6
   .0000E+00    7  .0000E+00    8  .1000E+01
   9  .1000E+01   10  .1000E+01   11  .1000E+01   12  .1000E+01   13  .1000E+01   14
   .1000E+01   15  .1000E+01   16  .0000E+00
  17  .0000E+00   18  .0000E+00   19  .0000E+00   20  .0000E+00   21  .0000E+00   22
   .0000E+00   23  .0000E+00   24  .0000E+00
                                          DAY OF WEEK = WEDNESDY
   1  .0000E+00    2  .0000E+00    3  .0000E+00    4  .0000E+00    5  .0000E+00    6
   .0000E+00    7  .0000E+00    8  .1000E+01
   9  .1000E+01   10  .1000E+01   11  .1000E+01   12  .1000E+01   13  .1000E+01   14
   .1000E+01   15  .1000E+01   16  .0000E+00
  17  .0000E+00   18  .0000E+00   19  .0000E+00   20  .0000E+00   21  .0000E+00   22
   .0000E+00   23  .0000E+00   24  .0000E+00
                                          DAY OF WEEK = THURSDAY
   1  .0000E+00    2  .0000E+00    3  .0000E+00    4  .0000E+00    5  .0000E+00    6
   .0000E+00    7  .0000E+00    8  .1000E+01
   9  .1000E+01   10  .1000E+01   11  .1000E+01   12  .1000E+01   13  .1000E+01   14
   .1000E+01   15  .1000E+01   16  .0000E+00
  17  .0000E+00   18  .0000E+00   19  .0000E+00   20  .0000E+00   21  .0000E+00   22
   .0000E+00   23  .0000E+00   24  .0000E+00
                                          DAY OF WEEK = FRIDAY
   1  .0000E+00    2  .0000E+00    3  .0000E+00    4  .0000E+00    5  .0000E+00    6
   .0000E+00    7  .0000E+00    8  .1000E+01
   9  .1000E+01   10  .1000E+01   11  .1000E+01   12  .1000E+01   13  .1000E+01   14
   .1000E+01   15  .1000E+01   16  .0000E+00
  17  .0000E+00   18  .0000E+00   19  .0000E+00   20  .0000E+00   21  .0000E+00   22
   .0000E+00   23  .0000E+00   24  .0000E+00
                                          DAY OF WEEK = SATURDAY
   1  .0000E+00    2  .0000E+00    3  .0000E+00    4  .0000E+00    5  .0000E+00    6
   .0000E+00    7  .0000E+00    8  .0000E+00
   9  .0000E+00   10  .0000E+00   11  .0000E+00   12  .0000E+00   13  .0000E+00   14
   .0000E+00   15  .0000E+00   16  .0000E+00
  17  .0000E+00   18  .0000E+00   19  .0000E+00   20  .0000E+00   21  .0000E+00   22
   .0000E+00   23  .0000E+00   24  .0000E+00
                                          DAY OF WEEK = SUNDAY
   1  .0000E+00    2  .0000E+00    3  .0000E+00    4  .0000E+00    5  .0000E+00    6
   .0000E+00    7  .0000E+00    8  .0000E+00
   9  .0000E+00   10  .0000E+00   11  .0000E+00   12  .0000E+00   13  .0000E+00   14
   .0000E+00   15  .0000E+00   16  .0000E+00
  17  .0000E+00   18  .0000E+00   19  .0000E+00   20  .0000E+00   21  .0000E+00   22
   .0000E+00   23  .0000E+00   24  .0000E+00
FF *** AERMOD - VERSION 21112  ***   *** C:\Lakes\AERMOD View\13445 CONS HRA\13445 CONS
HRA.isc              ***        03/11/24
 *** AERMET - VERSION  16216 ***
 ***                                                                    ***       15:18:57

                      PAGE 442
 *** MODELOPTs:    RegDFAULT  CONC  ELEV  URBAN  ADJ_U*

                   * SOURCE EMISSION RATE SCALARS WHICH VARY DIURNALLY AND BY DAY OF WEEK
                   (HRDOW7) *

 SOURCE ID = L0000414     ; SOURCE TYPE = VOLUME   :
  HOUR   SCALAR   HOUR   SCALAR   HOUR   SCALAR   HOUR   SCALAR   HOUR   SCALAR   HOUR
  SCALAR   HOUR   SCALAR   HOUR   SCALAR
- - - - - - - - - - - - - - - - - - - - - - - - - - - - - - - - - - - - - - - - - - - - -
- - - - - - - - - - - - - - - - -
                                          DAY OF WEEK = MONDAY
   1  .0000E+00    2  .0000E+00    3  .0000E+00    4  .0000E+00    5  .0000E+00    6
```

.0000E+00 7 .0000E+00 8 .1000E+01
9 .1000E+01 10 .1000E+01 11 .1000E+01 12 .1000E+01 13 .1000E+01 14
.1000E+01 15 .1000E+01 16 .0000E+00
17 .0000E+00 18 .0000E+00 19 .0000E+00 20 .0000E+00 21 .0000E+00 22
.0000E+00 23 .0000E+00 24 .0000E+00

DAY OF WEEK = TUESDAY

1 .0000E+00 2 .0000E+00 3 .0000E+00 4 .0000E+00 5 .0000E+00 6
.0000E+00 7 .0000E+00 8 .1000E+01
9 .1000E+01 10 .1000E+01 11 .1000E+01 12 .1000E+01 13 .1000E+01 14
.1000E+01 15 .1000E+01 16 .0000E+00
17 .0000E+00 18 .0000E+00 19 .0000E+00 20 .0000E+00 21 .0000E+00 22
.0000E+00 23 .0000E+00 24 .0000E+00

DAY OF WEEK = WEDNESDY

1 .0000E+00 2 .0000E+00 3 .0000E+00 4 .0000E+00 5 .0000E+00 6
.0000E+00 7 .0000E+00 8 .1000E+01
9 .1000E+01 10 .1000E+01 11 .1000E+01 12 .1000E+01 13 .1000E+01 14
.1000E+01 15 .1000E+01 16 .0000E+00
17 .0000E+00 18 .0000E+00 19 .0000E+00 20 .0000E+00 21 .0000E+00 22
.0000E+00 23 .0000E+00 24 .0000E+00

DAY OF WEEK = THURSDAY

1 .0000E+00 2 .0000E+00 3 .0000E+00 4 .0000E+00 5 .0000E+00 6
.0000E+00 7 .0000E+00 8 .1000E+01
9 .1000E+01 10 .1000E+01 11 .1000E+01 12 .1000E+01 13 .1000E+01 14
.1000E+01 15 .1000E+01 16 .0000E+00
17 .0000E+00 18 .0000E+00 19 .0000E+00 20 .0000E+00 21 .0000E+00 22
.0000E+00 23 .0000E+00 24 .0000E+00

DAY OF WEEK = FRIDAY

1 .0000E+00 2 .0000E+00 3 .0000E+00 4 .0000E+00 5 .0000E+00 6
.0000E+00 7 .0000E+00 8 .1000E+01
9 .1000E+01 10 .1000E+01 11 .1000E+01 12 .1000E+01 13 .1000E+01 14
.1000E+01 15 .1000E+01 16 .0000E+00
17 .0000E+00 18 .0000E+00 19 .0000E+00 20 .0000E+00 21 .0000E+00 22
.0000E+00 23 .0000E+00 24 .0000E+00

DAY OF WEEK = SATURDAY

1 .0000E+00 2 .0000E+00 3 .0000E+00 4 .0000E+00 5 .0000E+00 6
.0000E+00 7 .0000E+00 8 .0000E+00
9 .0000E+00 10 .0000E+00 11 .0000E+00 12 .0000E+00 13 .0000E+00 14
.0000E+00 15 .0000E+00 16 .0000E+00
17 .0000E+00 18 .0000E+00 19 .0000E+00 20 .0000E+00 21 .0000E+00 22
.0000E+00 23 .0000E+00 24 .0000E+00

DAY OF WEEK = SUNDAY

1 .0000E+00 2 .0000E+00 3 .0000E+00 4 .0000E+00 5 .0000E+00 6
.0000E+00 7 .0000E+00 8 .0000E+00
9 .0000E+00 10 .0000E+00 11 .0000E+00 12 .0000E+00 13 .0000E+00 14
.0000E+00 15 .0000E+00 16 .0000E+00
17 .0000E+00 18 .0000E+00 19 .0000E+00 20 .0000E+00 21 .0000E+00 22
.0000E+00 23 .0000E+00 24 .0000E+00

*** MODELOPTs: RegDFAULT CONC ELEV URBAN ADJ_U*

* SOURCE EMISSION RATE SCALARS WHICH VARY DIURNALLY AND BY DAY OF WEEK (HRDOW7) *

SOURCE ID = L0000415 ; SOURCE TYPE = VOLUME :

HOUR	SCALAR	HOUR	SCALAR	HOUR	SCALAR	HOUR	SCALAR	HOUR	SCALAR	HOUR	SCALAR	HOUR	SCALAR

DAY OF WEEK = MONDAY

1 .0000E+00 2 .0000E+00 3 .0000E+00 4 .0000E+00 5 .0000E+00 6
.0000E+00 7 .0000E+00 8 .1000E+01

```
   9  .1000E+01   10  .1000E+01   11  .1000E+01   12  .1000E+01   13  .1000E+01   14
   .1000E+01   15  .1000E+01   16  .0000E+00
  17  .0000E+00   18  .0000E+00   19  .0000E+00   20  .0000E+00   21  .0000E+00   22
   .0000E+00   23  .0000E+00   24  .0000E+00
                                          DAY OF WEEK = TUESDAY
   1  .0000E+00    2  .0000E+00    3  .0000E+00    4  .0000E+00    5  .0000E+00    6
   .0000E+00    7  .0000E+00    8  .1000E+01
   9  .1000E+01   10  .1000E+01   11  .1000E+01   12  .1000E+01   13  .1000E+01   14
   .1000E+01   15  .1000E+01   16  .0000E+00
  17  .0000E+00   18  .0000E+00   19  .0000E+00   20  .0000E+00   21  .0000E+00   22
   .0000E+00   23  .0000E+00   24  .0000E+00
                                          DAY OF WEEK = WEDNESDY
   1  .0000E+00    2  .0000E+00    3  .0000E+00    4  .0000E+00    5  .0000E+00    6
   .0000E+00    7  .0000E+00    8  .1000E+01
   9  .1000E+01   10  .1000E+01   11  .1000E+01   12  .1000E+01   13  .1000E+01   14
   .1000E+01   15  .1000E+01   16  .0000E+00
  17  .0000E+00   18  .0000E+00   19  .0000E+00   20  .0000E+00   21  .0000E+00   22
   .0000E+00   23  .0000E+00   24  .0000E+00
                                          DAY OF WEEK = THURSDAY
   1  .0000E+00    2  .0000E+00    3  .0000E+00    4  .0000E+00    5  .0000E+00    6
   .0000E+00    7  .0000E+00    8  .1000E+01
   9  .1000E+01   10  .1000E+01   11  .1000E+01   12  .1000E+01   13  .1000E+01   14
   .1000E+01   15  .1000E+01   16  .0000E+00
  17  .0000E+00   18  .0000E+00   19  .0000E+00   20  .0000E+00   21  .0000E+00   22
   .0000E+00   23  .0000E+00   24  .0000E+00
                                          DAY OF WEEK = FRIDAY
   1  .0000E+00    2  .0000E+00    3  .0000E+00    4  .0000E+00    5  .0000E+00    6
   .0000E+00    7  .0000E+00    8  .1000E+01
   9  .1000E+01   10  .1000E+01   11  .1000E+01   12  .1000E+01   13  .1000E+01   14
   .1000E+01   15  .1000E+01   16  .0000E+00
  17  .0000E+00   18  .0000E+00   19  .0000E+00   20  .0000E+00   21  .0000E+00   22
   .0000E+00   23  .0000E+00   24  .0000E+00
                                          DAY OF WEEK = SATURDAY
   1  .0000E+00    2  .0000E+00    3  .0000E+00    4  .0000E+00    5  .0000E+00    6
   .0000E+00    7  .0000E+00    8  .0000E+00
   9  .0000E+00   10  .0000E+00   11  .0000E+00   12  .0000E+00   13  .0000E+00   14
   .0000E+00   15  .0000E+00   16  .0000E+00
  17  .0000E+00   18  .0000E+00   19  .0000E+00   20  .0000E+00   21  .0000E+00   22
   .0000E+00   23  .0000E+00   24  .0000E+00
                                          DAY OF WEEK = SUNDAY
   1  .0000E+00    2  .0000E+00    3  .0000E+00    4  .0000E+00    5  .0000E+00    6
   .0000E+00    7  .0000E+00    8  .0000E+00
   9  .0000E+00   10  .0000E+00   11  .0000E+00   12  .0000E+00   13  .0000E+00   14
   .0000E+00   15  .0000E+00   16  .0000E+00
  17  .0000E+00   18  .0000E+00   19  .0000E+00   20  .0000E+00   21  .0000E+00   22
   .0000E+00   23  .0000E+00   24  .0000E+00
FF *** AERMOD - VERSION 21112  ***   *** C:\Lakes\AERMOD View\13445 CONS HRA\13445 CONS
HRA.isc               ***        03/11/24
 *** AERMET - VERSION  16216 ***
 ***                                                                    ***       15:18:57

                      PAGE 444
 *** MODELOPTs:    RegDFAULT  CONC  ELEV  URBAN  ADJ_U*

                   * SOURCE EMISSION RATE SCALARS WHICH VARY DIURNALLY AND BY DAY OF WEEK
                   (HRDOW7) *

 SOURCE ID = L0000416     ; SOURCE TYPE = VOLUME   :
  HOUR   SCALAR   HOUR   SCALAR   HOUR   SCALAR   HOUR   SCALAR   HOUR   SCALAR   HOUR
  SCALAR   HOUR   SCALAR   HOUR   SCALAR
- - - - - - - - - - - - - - - - - - - - - - - - - - - - - - - - - - - - - - - - - - - - - -
- - - - - - - - - - - - - - - - - -
                                          DAY OF WEEK = MONDAY
   1  .0000E+00    2  .0000E+00    3  .0000E+00    4  .0000E+00    5  .0000E+00    6
   .0000E+00    7  .0000E+00    8  .1000E+01
   9  .1000E+01   10  .1000E+01   11  .1000E+01   12  .1000E+01   13  .1000E+01   14
```

.1000E+01 15 .1000E+01 16 .0000E+00
17 .0000E+00 18 .0000E+00 19 .0000E+00 20 .0000E+00 21 .0000E+00 22
.0000E+00 23 .0000E+00 24 .0000E+00

DAY OF WEEK = TUESDAY

1 .0000E+00 2 .0000E+00 3 .0000E+00 4 .0000E+00 5 .0000E+00 6
.0000E+00 7 .0000E+00 8 .1000E+01
9 .1000E+01 10 .1000E+01 11 .1000E+01 12 .1000E+01 13 .1000E+01 14
.1000E+01 15 .1000E+01 16 .0000E+00
17 .0000E+00 18 .0000E+00 19 .0000E+00 20 .0000E+00 21 .0000E+00 22
.0000E+00 23 .0000E+00 24 .0000E+00

DAY OF WEEK = WEDNESDY

1 .0000E+00 2 .0000E+00 3 .0000E+00 4 .0000E+00 5 .0000E+00 6
.0000E+00 7 .0000E+00 8 .1000E+01
9 .1000E+01 10 .1000E+01 11 .1000E+01 12 .1000E+01 13 .1000E+01 14
.1000E+01 15 .1000E+01 16 .0000E+00
17 .0000E+00 18 .0000E+00 19 .0000E+00 20 .0000E+00 21 .0000E+00 22
.0000E+00 23 .0000E+00 24 .0000E+00

DAY OF WEEK = THURSDAY

1 .0000E+00 2 .0000E+00 3 .0000E+00 4 .0000E+00 5 .0000E+00 6
.0000E+00 7 .0000E+00 8 .1000E+01
9 .1000E+01 10 .1000E+01 11 .1000E+01 12 .1000E+01 13 .1000E+01 14
.1000E+01 15 .1000E+01 16 .0000E+00
17 .0000E+00 18 .0000E+00 19 .0000E+00 20 .0000E+00 21 .0000E+00 22
.0000E+00 23 .0000E+00 24 .0000E+00

DAY OF WEEK = FRIDAY

1 .0000E+00 2 .0000E+00 3 .0000E+00 4 .0000E+00 5 .0000E+00 6
.0000E+00 7 .0000E+00 8 .1000E+01
9 .1000E+01 10 .1000E+01 11 .1000E+01 12 .1000E+01 13 .1000E+01 14
.1000E+01 15 .1000E+01 16 .0000E+00
17 .0000E+00 18 .0000E+00 19 .0000E+00 20 .0000E+00 21 .0000E+00 22
.0000E+00 23 .0000E+00 24 .0000E+00

DAY OF WEEK = SATURDAY

1 .0000E+00 2 .0000E+00 3 .0000E+00 4 .0000E+00 5 .0000E+00 6
.0000E+00 7 .0000E+00 8 .0000E+00
9 .0000E+00 10 .0000E+00 11 .0000E+00 12 .0000E+00 13 .0000E+00 14
.0000E+00 15 .0000E+00 16 .0000E+00
17 .0000E+00 18 .0000E+00 19 .0000E+00 20 .0000E+00 21 .0000E+00 22
.0000E+00 23 .0000E+00 24 .0000E+00

DAY OF WEEK = SUNDAY

1 .0000E+00 2 .0000E+00 3 .0000E+00 4 .0000E+00 5 .0000E+00 6
.0000E+00 7 .0000E+00 8 .0000E+00
9 .0000E+00 10 .0000E+00 11 .0000E+00 12 .0000E+00 13 .0000E+00 14
.0000E+00 15 .0000E+00 16 .0000E+00
17 .0000E+00 18 .0000E+00 19 .0000E+00 20 .0000E+00 21 .0000E+00 22
.0000E+00 23 .0000E+00 24 .0000E+00

*** MODELOPTs: RegDFAULT CONC ELEV URBAN ADJ_U*

* SOURCE EMISSION RATE SCALARS WHICH VARY DIURNALLY AND BY DAY OF WEEK (HRDOW7) *

SOURCE ID = L0000417 ; SOURCE TYPE = VOLUME :

HOUR SCALAR HOUR SCALAR HOUR SCALAR HOUR SCALAR HOUR SCALAR HOUR SCALAR HOUR SCALAR HOUR SCALAR

- - - -

DAY OF WEEK = TUESDAY

1 .0000E+00 2 .0000E+00 3 .0000E+00 4 .0000E+00 5 .0000E+00 6
.0000E+00 7 .0000E+00 8 .1000E+01
9 .1000E+01 10 .1000E+01 11 .1000E+01 12 .1000E+01 13 .1000E+01 14
.1000E+01 15 .1000E+01 16 .0000E+00
17 .0000E+00 18 .0000E+00 19 .0000E+00 20 .0000E+00 21 .0000E+00 22
.0000E+00 23 .0000E+00 24 .0000E+00

DAY OF WEEK = WEDNESDY

1 .0000E+00 2 .0000E+00 3 .0000E+00 4 .0000E+00 5 .0000E+00 6
.0000E+00 7 .0000E+00 8 .1000E+01
9 .1000E+01 10 .1000E+01 11 .1000E+01 12 .1000E+01 13 .1000E+01 14
.1000E+01 15 .1000E+01 16 .0000E+00
17 .0000E+00 18 .0000E+00 19 .0000E+00 20 .0000E+00 21 .0000E+00 22
.0000E+00 23 .0000E+00 24 .0000E+00

DAY OF WEEK = THURSDAY

1 .0000E+00 2 .0000E+00 3 .0000E+00 4 .0000E+00 5 .0000E+00 6
.0000E+00 7 .0000E+00 8 .1000E+01
9 .1000E+01 10 .1000E+01 11 .1000E+01 12 .1000E+01 13 .1000E+01 14
.1000E+01 15 .1000E+01 16 .0000E+00
17 .0000E+00 18 .0000E+00 19 .0000E+00 20 .0000E+00 21 .0000E+00 22
.0000E+00 23 .0000E+00 24 .0000E+00

DAY OF WEEK = FRIDAY

1 .0000E+00 2 .0000E+00 3 .0000E+00 4 .0000E+00 5 .0000E+00 6
.0000E+00 7 .0000E+00 8 .1000E+01
9 .1000E+01 10 .1000E+01 11 .1000E+01 12 .1000E+01 13 .1000E+01 14
.1000E+01 15 .1000E+01 16 .0000E+00
17 .0000E+00 18 .0000E+00 19 .0000E+00 20 .0000E+00 21 .0000E+00 22
.0000E+00 23 .0000E+00 24 .0000E+00

DAY OF WEEK = SATURDAY

1 .0000E+00 2 .0000E+00 3 .0000E+00 4 .0000E+00 5 .0000E+00 6
.0000E+00 7 .0000E+00 8 .0000E+00
9 .0000E+00 10 .0000E+00 11 .0000E+00 12 .0000E+00 13 .0000E+00 14
.0000E+00 15 .0000E+00 16 .0000E+00
17 .0000E+00 18 .0000E+00 19 .0000E+00 20 .0000E+00 21 .0000E+00 22
.0000E+00 23 .0000E+00 24 .0000E+00

DAY OF WEEK = SUNDAY

1 .0000E+00 2 .0000E+00 3 .0000E+00 4 .0000E+00 5 .0000E+00 6
.0000E+00 7 .0000E+00 8 .0000E+00
9 .0000E+00 10 .0000E+00 11 .0000E+00 12 .0000E+00 13 .0000E+00 14
.0000E+00 15 .0000E+00 16 .0000E+00
17 .0000E+00 18 .0000E+00 19 .0000E+00 20 .0000E+00 21 .0000E+00 22
.0000E+00 23 .0000E+00 24 .0000E+00

*** MODELOPTs: RegDFAULT CONC ELEV URBAN ADJ_U*

* SOURCE EMISSION RATE SCALARS WHICH VARY DIURNALLY AND BY DAY OF WEEK (HRDOW7) *

SOURCE ID = L0000418 ; SOURCE TYPE = VOLUME :
HOUR SCALAR HOUR SCALAR HOUR SCALAR HOUR SCALAR HOUR SCALAR HOUR SCALAR HOUR SCALAR HOUR SCALAR

DAY OF WEEK = MONDAY

1 .0000E+00 2 .0000E+00 3 .0000E+00 4 .0000E+00 5 .0000E+00 6
.0000E+00 7 .0000E+00 8 .1000E+01
9 .1000E+01 10 .1000E+01 11 .1000E+01 12 .1000E+01 13 .1000E+01 14
.1000E+01 15 .1000E+01 16 .0000E+00
17 .0000E+00 18 .0000E+00 19 .0000E+00 20 .0000E+00 21 .0000E+00 22

.0000E+00 23 .0000E+00 24 .0000E+00

DAY OF WEEK = TUESDAY

1 .0000E+00 2 .0000E+00 3 .0000E+00 4 .0000E+00 5 .0000E+00 6 .0000E+00 7 .0000E+00 8 .1000E+01

9 .1000E+01 10 .1000E+01 11 .1000E+01 12 .1000E+01 13 .1000E+01 14 .1000E+01 15 .1000E+01 16 .0000E+00

17 .0000E+00 18 .0000E+00 19 .0000E+00 20 .0000E+00 21 .0000E+00 22 .0000E+00 23 .0000E+00 24 .0000E+00

DAY OF WEEK = WEDNESDY

1 .0000E+00 2 .0000E+00 3 .0000E+00 4 .0000E+00 5 .0000E+00 6 .0000E+00 7 .0000E+00 8 .1000E+01

9 .1000E+01 10 .1000E+01 11 .1000E+01 12 .1000E+01 13 .1000E+01 14 .1000E+01 15 .1000E+01 16 .0000E+00

17 .0000E+00 18 .0000E+00 19 .0000E+00 20 .0000E+00 21 .0000E+00 22 .0000E+00 23 .0000E+00 24 .0000E+00

DAY OF WEEK = THURSDAY

1 .0000E+00 2 .0000E+00 3 .0000E+00 4 .0000E+00 5 .0000E+00 6 .0000E+00 7 .0000E+00 8 .1000E+01

9 .1000E+01 10 .1000E+01 11 .1000E+01 12 .1000E+01 13 .1000E+01 14 .1000E+01 15 .1000E+01 16 .0000E+00

17 .0000E+00 18 .0000E+00 19 .0000E+00 20 .0000E+00 21 .0000E+00 22 .0000E+00 23 .0000E+00 24 .0000E+00

DAY OF WEEK = FRIDAY

1 .0000E+00 2 .0000E+00 3 .0000E+00 4 .0000E+00 5 .0000E+00 6 .0000E+00 7 .0000E+00 8 .1000E+01

9 .1000E+01 10 .1000E+01 11 .1000E+01 12 .1000E+01 13 .1000E+01 14 .1000E+01 15 .1000E+01 16 .0000E+00

17 .0000E+00 18 .0000E+00 19 .0000E+00 20 .0000E+00 21 .0000E+00 22 .0000E+00 23 .0000E+00 24 .0000E+00

DAY OF WEEK = SATURDAY

1 .0000E+00 2 .0000E+00 3 .0000E+00 4 .0000E+00 5 .0000E+00 6 .0000E+00 7 .0000E+00 8 .0000E+00

9 .0000E+00 10 .0000E+00 11 .0000E+00 12 .0000E+00 13 .0000E+00 14 .0000E+00 15 .0000E+00 16 .0000E+00

17 .0000E+00 18 .0000E+00 19 .0000E+00 20 .0000E+00 21 .0000E+00 22 .0000E+00 23 .0000E+00 24 .0000E+00

DAY OF WEEK = SUNDAY

1 .0000E+00 2 .0000E+00 3 .0000E+00 4 .0000E+00 5 .0000E+00 6 .0000E+00 7 .0000E+00 8 .0000E+00

9 .0000E+00 10 .0000E+00 11 .0000E+00 12 .0000E+00 13 .0000E+00 14 .0000E+00 15 .0000E+00 16 .0000E+00

17 .0000E+00 18 .0000E+00 19 .0000E+00 20 .0000E+00 21 .0000E+00 22 .0000E+00 23 .0000E+00 24 .0000E+00

*** MODELOPTs: RegDFAULT CONC ELEV URBAN ADJ_U*

* SOURCE EMISSION RATE SCALARS WHICH VARY DIURNALLY AND BY DAY OF WEEK (HRDOW7) *

SOURCE ID = L0000419 ; SOURCE TYPE = VOLUME :

HOUR SCALAR HOUR SCALAR HOUR SCALAR HOUR SCALAR HOUR SCALAR HOUR SCALAR HOUR SCALAR HOUR SCALAR

- - - -

DAY OF WEEK = TUESDAY

1	.0000E+00	2	.0000E+00	3	.0000E+00	4	.0000E+00	5	.0000E+00	6	.0000E+00	7	.0000E+00
8	.1000E+01	9	.1000E+01	10	.1000E+01	11	.1000E+01	12	.1000E+01	13	.1000E+01	14	.1000E+01
15	.1000E+01	16	.0000E+00	17	.0000E+00	18	.0000E+00	19	.0000E+00	20	.0000E+00	21	.0000E+00
22	.0000E+00	23	.0000E+00	24	.0000E+00								

DAY OF WEEK = WEDNESDY

1	.0000E+00	2	.0000E+00	3	.0000E+00	4	.0000E+00	5	.0000E+00	6	.0000E+00	7	.0000E+00
8	.1000E+01	9	.1000E+01	10	.1000E+01	11	.1000E+01	12	.1000E+01	13	.1000E+01	14	.1000E+01
15	.1000E+01	16	.0000E+00	17	.0000E+00	18	.0000E+00	19	.0000E+00	20	.0000E+00	21	.0000E+00
22	.0000E+00	23	.0000E+00	24	.0000E+00								

DAY OF WEEK = THURSDAY

1	.0000E+00	2	.0000E+00	3	.0000E+00	4	.0000E+00	5	.0000E+00	6	.0000E+00	7	.0000E+00
8	.1000E+01	9	.1000E+01	10	.1000E+01	11	.1000E+01	12	.1000E+01	13	.1000E+01	14	.1000E+01
15	.1000E+01	16	.0000E+00	17	.0000E+00	18	.0000E+00	19	.0000E+00	20	.0000E+00	21	.0000E+00
22	.0000E+00	23	.0000E+00	24	.0000E+00								

DAY OF WEEK = FRIDAY

1	.0000E+00	2	.0000E+00	3	.0000E+00	4	.0000E+00	5	.0000E+00	6	.0000E+00	7	.0000E+00
8	.1000E+01	9	.1000E+01	10	.1000E+01	11	.1000E+01	12	.1000E+01	13	.1000E+01	14	.1000E+01
15	.1000E+01	16	.0000E+00	17	.0000E+00	18	.0000E+00	19	.0000E+00	20	.0000E+00	21	.0000E+00
22	.0000E+00	23	.0000E+00	24	.0000E+00								

DAY OF WEEK = SATURDAY

1	.0000E+00	2	.0000E+00	3	.0000E+00	4	.0000E+00	5	.0000E+00	6	.0000E+00	7	.0000E+00
8	.0000E+00	9	.0000E+00	10	.0000E+00	11	.0000E+00	12	.0000E+00	13	.0000E+00	14	.0000E+00
15	.0000E+00	16	.0000E+00	17	.0000E+00	18	.0000E+00	19	.0000E+00	20	.0000E+00	21	.0000E+00
22	.0000E+00	23	.0000E+00	24	.0000E+00								

DAY OF WEEK = SUNDAY

1	.0000E+00	2	.0000E+00	3	.0000E+00	4	.0000E+00	5	.0000E+00	6	.0000E+00	7	.0000E+00
8	.0000E+00	9	.0000E+00	10	.0000E+00	11	.0000E+00	12	.0000E+00	13	.0000E+00	14	.0000E+00
15	.0000E+00	16	.0000E+00	17	.0000E+00	18	.0000E+00	19	.0000E+00	20	.0000E+00	21	.0000E+00
22	.0000E+00	23	.0000E+00	24	.0000E+00								

*** MODELOPTs: RegDFAULT CONC ELEV URBAN ADJ_U*

* SOURCE EMISSION RATE SCALARS WHICH VARY DIURNALLY AND BY DAY OF WEEK (HRDOW7) *

SOURCE ID = L0000420 ; SOURCE TYPE = VOLUME :

HOUR	SCALAR	HOUR	SCALAR	HOUR	SCALAR	HOUR	SCALAR	HOUR	SCALAR	HOUR	SCALAR	HOUR	SCALAR

DAY OF WEEK = MONDAY

1	.0000E+00	2	.0000E+00	3	.0000E+00	4	.0000E+00	5	.0000E+00	6	.0000E+00	7	.0000E+00
8	.1000E+01	9	.1000E+01	10	.1000E+01	11	.1000E+01	12	.1000E+01	13	.1000E+01	14	.1000E+01
15	.1000E+01	16	.0000E+00	17	.0000E+00	18	.0000E+00	19	.0000E+00	20	.0000E+00	21	.0000E+00
22	.0000E+00	23	.0000E+00	24	.0000E+00								

DAY OF WEEK = TUESDAY

```
   1  .0000E+00    2  .0000E+00    3  .0000E+00    4  .0000E+00    5  .0000E+00    6
   .0000E+00    7  .0000E+00    8  .1000E+01
   9  .1000E+01   10  .1000E+01   11  .1000E+01   12  .1000E+01   13  .1000E+01   14
   .1000E+01   15  .1000E+01   16  .0000E+00
  17  .0000E+00   18  .0000E+00   19  .0000E+00   20  .0000E+00   21  .0000E+00   22
   .0000E+00   23  .0000E+00   24  .0000E+00
                                          DAY OF WEEK = WEDNESDY
   1  .0000E+00    2  .0000E+00    3  .0000E+00    4  .0000E+00    5  .0000E+00    6
   .0000E+00    7  .0000E+00    8  .1000E+01
   9  .1000E+01   10  .1000E+01   11  .1000E+01   12  .1000E+01   13  .1000E+01   14
   .1000E+01   15  .1000E+01   16  .0000E+00
  17  .0000E+00   18  .0000E+00   19  .0000E+00   20  .0000E+00   21  .0000E+00   22
   .0000E+00   23  .0000E+00   24  .0000E+00
                                          DAY OF WEEK = THURSDAY
   1  .0000E+00    2  .0000E+00    3  .0000E+00    4  .0000E+00    5  .0000E+00    6
   .0000E+00    7  .0000E+00    8  .1000E+01
   9  .1000E+01   10  .1000E+01   11  .1000E+01   12  .1000E+01   13  .1000E+01   14
   .1000E+01   15  .1000E+01   16  .0000E+00
  17  .0000E+00   18  .0000E+00   19  .0000E+00   20  .0000E+00   21  .0000E+00   22
   .0000E+00   23  .0000E+00   24  .0000E+00
                                          DAY OF WEEK = FRIDAY
   1  .0000E+00    2  .0000E+00    3  .0000E+00    4  .0000E+00    5  .0000E+00    6
   .0000E+00    7  .0000E+00    8  .1000E+01
   9  .1000E+01   10  .1000E+01   11  .1000E+01   12  .1000E+01   13  .1000E+01   14
   .1000E+01   15  .1000E+01   16  .0000E+00
  17  .0000E+00   18  .0000E+00   19  .0000E+00   20  .0000E+00   21  .0000E+00   22
   .0000E+00   23  .0000E+00   24  .0000E+00
                                          DAY OF WEEK = SATURDAY
   1  .0000E+00    2  .0000E+00    3  .0000E+00    4  .0000E+00    5  .0000E+00    6
   .0000E+00    7  .0000E+00    8  .0000E+00
   9  .0000E+00   10  .0000E+00   11  .0000E+00   12  .0000E+00   13  .0000E+00   14
   .0000E+00   15  .0000E+00   16  .0000E+00
  17  .0000E+00   18  .0000E+00   19  .0000E+00   20  .0000E+00   21  .0000E+00   22
   .0000E+00   23  .0000E+00   24  .0000E+00
                                          DAY OF WEEK = SUNDAY
   1  .0000E+00    2  .0000E+00    3  .0000E+00    4  .0000E+00    5  .0000E+00    6
   .0000E+00    7  .0000E+00    8  .0000E+00
   9  .0000E+00   10  .0000E+00   11  .0000E+00   12  .0000E+00   13  .0000E+00   14
   .0000E+00   15  .0000E+00   16  .0000E+00
  17  .0000E+00   18  .0000E+00   19  .0000E+00   20  .0000E+00   21  .0000E+00   22
   .0000E+00   23  .0000E+00   24  .0000E+00
FF *** AERMOD - VERSION 21112  ***   *** C:\Lakes\AERMOD View\13445 CONS HRA\13445 CONS
HRA.isc               ***        03/11/24
 *** AERMET - VERSION  16216 ***
 ***                                                                    ***       15:18:57

                     PAGE 449
 *** MODELOPTs:    RegDFAULT  CONC  ELEV  URBAN  ADJ_U*

                   * SOURCE EMISSION RATE SCALARS WHICH VARY DIURNALLY AND BY DAY OF WEEK
                   (HRDOW7) *

 SOURCE ID = L0000421     ; SOURCE TYPE = VOLUME   :
  HOUR   SCALAR   HOUR   SCALAR   HOUR   SCALAR   HOUR   SCALAR   HOUR   SCALAR   HOUR
  SCALAR   HOUR   SCALAR   HOUR   SCALAR
- - - - - - - - - - - - - - - - - - - - - - - - - - - - - - - - - - - - - - - - - - - - -
- - - - - - - - - - - - - - - - -
                                          DAY OF WEEK = MONDAY
   1  .0000E+00    2  .0000E+00    3  .0000E+00    4  .0000E+00    5  .0000E+00    6
   .0000E+00    7  .0000E+00    8  .1000E+01
   9  .1000E+01   10  .1000E+01   11  .1000E+01   12  .1000E+01   13  .1000E+01   14
   .1000E+01   15  .1000E+01   16  .0000E+00
  17  .0000E+00   18  .0000E+00   19  .0000E+00   20  .0000E+00   21  .0000E+00   22
   .0000E+00   23  .0000E+00   24  .0000E+00
                                          DAY OF WEEK = TUESDAY
   1  .0000E+00    2  .0000E+00    3  .0000E+00    4  .0000E+00    5  .0000E+00    6
```

.0000E+00 7 .0000E+00 8 .1000E+01
9 .1000E+01 10 .1000E+01 11 .1000E+01 12 .1000E+01 13 .1000E+01 14
.1000E+01 15 .1000E+01 16 .0000E+00
17 .0000E+00 18 .0000E+00 19 .0000E+00 20 .0000E+00 21 .0000E+00 22
.0000E+00 23 .0000E+00 24 .0000E+00

DAY OF WEEK = WEDNESDY

1 .0000E+00 2 .0000E+00 3 .0000E+00 4 .0000E+00 5 .0000E+00 6
.0000E+00 7 .0000E+00 8 .1000E+01
9 .1000E+01 10 .1000E+01 11 .1000E+01 12 .1000E+01 13 .1000E+01 14
.1000E+01 15 .1000E+01 16 .0000E+00
17 .0000E+00 18 .0000E+00 19 .0000E+00 20 .0000E+00 21 .0000E+00 22
.0000E+00 23 .0000E+00 24 .0000E+00

DAY OF WEEK = THURSDAY

1 .0000E+00 2 .0000E+00 3 .0000E+00 4 .0000E+00 5 .0000E+00 6
.0000E+00 7 .0000E+00 8 .1000E+01
9 .1000E+01 10 .1000E+01 11 .1000E+01 12 .1000E+01 13 .1000E+01 14
.1000E+01 15 .1000E+01 16 .0000E+00
17 .0000E+00 18 .0000E+00 19 .0000E+00 20 .0000E+00 21 .0000E+00 22
.0000E+00 23 .0000E+00 24 .0000E+00

DAY OF WEEK = FRIDAY

1 .0000E+00 2 .0000E+00 3 .0000E+00 4 .0000E+00 5 .0000E+00 6
.0000E+00 7 .0000E+00 8 .1000E+01
9 .1000E+01 10 .1000E+01 11 .1000E+01 12 .1000E+01 13 .1000E+01 14
.1000E+01 15 .1000E+01 16 .0000E+00
17 .0000E+00 18 .0000E+00 19 .0000E+00 20 .0000E+00 21 .0000E+00 22
.0000E+00 23 .0000E+00 24 .0000E+00

DAY OF WEEK = SATURDAY

1 .0000E+00 2 .0000E+00 3 .0000E+00 4 .0000E+00 5 .0000E+00 6
.0000E+00 7 .0000E+00 8 .0000E+00
9 .0000E+00 10 .0000E+00 11 .0000E+00 12 .0000E+00 13 .0000E+00 14
.0000E+00 15 .0000E+00 16 .0000E+00
17 .0000E+00 18 .0000E+00 19 .0000E+00 20 .0000E+00 21 .0000E+00 22
.0000E+00 23 .0000E+00 24 .0000E+00

DAY OF WEEK = SUNDAY

1 .0000E+00 2 .0000E+00 3 .0000E+00 4 .0000E+00 5 .0000E+00 6
.0000E+00 7 .0000E+00 8 .0000E+00
9 .0000E+00 10 .0000E+00 11 .0000E+00 12 .0000E+00 13 .0000E+00 14
.0000E+00 15 .0000E+00 16 .0000E+00
17 .0000E+00 18 .0000E+00 19 .0000E+00 20 .0000E+00 21 .0000E+00 22
.0000E+00 23 .0000E+00 24 .0000E+00

*** MODELOPTs: RegDFAULT CONC ELEV URBAN ADJ_U*

* SOURCE EMISSION RATE SCALARS WHICH VARY DIURNALLY AND BY DAY OF WEEK (HRDOW7) *

SOURCE ID = L0000422 ; SOURCE TYPE = VOLUME :

HOUR SCALAR HOUR SCALAR HOUR SCALAR HOUR SCALAR HOUR SCALAR HOUR SCALAR HOUR SCALAR

- - - -

9 .1000E+01 10 .1000E+01 11 .1000E+01 12 .1000E+01 13 .1000E+01 14
.1000E+01 15 .1000E+01 16 .0000E+00
17 .0000E+00 18 .0000E+00 19 .0000E+00 20 .0000E+00 21 .0000E+00 22
.0000E+00 23 .0000E+00 24 .0000E+00

DAY OF WEEK = WEDNESDY
1 .0000E+00 2 .0000E+00 3 .0000E+00 4 .0000E+00 5 .0000E+00 6
.0000E+00 7 .0000E+00 8 .1000E+01
9 .1000E+01 10 .1000E+01 11 .1000E+01 12 .1000E+01 13 .1000E+01 14
.1000E+01 15 .1000E+01 16 .0000E+00
17 .0000E+00 18 .0000E+00 19 .0000E+00 20 .0000E+00 21 .0000E+00 22
.0000E+00 23 .0000E+00 24 .0000E+00

DAY OF WEEK = THURSDAY
1 .0000E+00 2 .0000E+00 3 .0000E+00 4 .0000E+00 5 .0000E+00 6
.0000E+00 7 .0000E+00 8 .1000E+01
9 .1000E+01 10 .1000E+01 11 .1000E+01 12 .1000E+01 13 .1000E+01 14
.1000E+01 15 .1000E+01 16 .0000E+00
17 .0000E+00 18 .0000E+00 19 .0000E+00 20 .0000E+00 21 .0000E+00 22
.0000E+00 23 .0000E+00 24 .0000E+00

DAY OF WEEK = FRIDAY
1 .0000E+00 2 .0000E+00 3 .0000E+00 4 .0000E+00 5 .0000E+00 6
.0000E+00 7 .0000E+00 8 .1000E+01
9 .1000E+01 10 .1000E+01 11 .1000E+01 12 .1000E+01 13 .1000E+01 14
.1000E+01 15 .1000E+01 16 .0000E+00
17 .0000E+00 18 .0000E+00 19 .0000E+00 20 .0000E+00 21 .0000E+00 22
.0000E+00 23 .0000E+00 24 .0000E+00

DAY OF WEEK = SATURDAY
1 .0000E+00 2 .0000E+00 3 .0000E+00 4 .0000E+00 5 .0000E+00 6
.0000E+00 7 .0000E+00 8 .0000E+00
9 .0000E+00 10 .0000E+00 11 .0000E+00 12 .0000E+00 13 .0000E+00 14
.0000E+00 15 .0000E+00 16 .0000E+00
17 .0000E+00 18 .0000E+00 19 .0000E+00 20 .0000E+00 21 .0000E+00 22
.0000E+00 23 .0000E+00 24 .0000E+00

DAY OF WEEK = SUNDAY
1 .0000E+00 2 .0000E+00 3 .0000E+00 4 .0000E+00 5 .0000E+00 6
.0000E+00 7 .0000E+00 8 .0000E+00
9 .0000E+00 10 .0000E+00 11 .0000E+00 12 .0000E+00 13 .0000E+00 14
.0000E+00 15 .0000E+00 16 .0000E+00
17 .0000E+00 18 .0000E+00 19 .0000E+00 20 .0000E+00 21 .0000E+00 22
.0000E+00 23 .0000E+00 24 .0000E+00

*** MODELOPTs: RegDFAULT CONC ELEV URBAN ADJ_U*

* SOURCE EMISSION RATE SCALARS WHICH VARY DIURNALLY AND BY DAY OF WEEK (HRDOW7) *

SOURCE ID = L0000423 ; SOURCE TYPE = VOLUME :

HOUR	SCALAR	HOUR	SCALAR	HOUR	SCALAR	HOUR	SCALAR	HOUR	SCALAR	HOUR	SCALAR	HOUR	SCALAR

DAY OF WEEK = MONDAY
1 .0000E+00 2 .0000E+00 3 .0000E+00 4 .0000E+00 5 .0000E+00 6
.0000E+00 7 .0000E+00 8 .1000E+01
9 .1000E+01 10 .1000E+01 11 .1000E+01 12 .1000E+01 13 .1000E+01 14
.1000E+01 15 .1000E+01 16 .0000E+00
17 .0000E+00 18 .0000E+00 19 .0000E+00 20 .0000E+00 21 .0000E+00 22
.0000E+00 23 .0000E+00 24 .0000E+00

DAY OF WEEK = TUESDAY
1 .0000E+00 2 .0000E+00 3 .0000E+00 4 .0000E+00 5 .0000E+00 6
.0000E+00 7 .0000E+00 8 .1000E+01
9 .1000E+01 10 .1000E+01 11 .1000E+01 12 .1000E+01 13 .1000E+01 14

.1000E+01 15 .1000E+01 16 .0000E+00
17 .0000E+00 18 .0000E+00 19 .0000E+00 20 .0000E+00 21 .0000E+00 22
.0000E+00 23 .0000E+00 24 .0000E+00

DAY OF WEEK = WEDNESDY

1 .0000E+00 2 .0000E+00 3 .0000E+00 4 .0000E+00 5 .0000E+00 6
.0000E+00 7 .0000E+00 8 .1000E+01
9 .1000E+01 10 .1000E+01 11 .1000E+01 12 .1000E+01 13 .1000E+01 14
.1000E+01 15 .1000E+01 16 .0000E+00
17 .0000E+00 18 .0000E+00 19 .0000E+00 20 .0000E+00 21 .0000E+00 22
.0000E+00 23 .0000E+00 24 .0000E+00

DAY OF WEEK = THURSDAY

1 .0000E+00 2 .0000E+00 3 .0000E+00 4 .0000E+00 5 .0000E+00 6
.0000E+00 7 .0000E+00 8 .1000E+01
9 .1000E+01 10 .1000E+01 11 .1000E+01 12 .1000E+01 13 .1000E+01 14
.1000E+01 15 .1000E+01 16 .0000E+00
17 .0000E+00 18 .0000E+00 19 .0000E+00 20 .0000E+00 21 .0000E+00 22
.0000E+00 23 .0000E+00 24 .0000E+00

DAY OF WEEK = FRIDAY

1 .0000E+00 2 .0000E+00 3 .0000E+00 4 .0000E+00 5 .0000E+00 6
.0000E+00 7 .0000E+00 8 .1000E+01
9 .1000E+01 10 .1000E+01 11 .1000E+01 12 .1000E+01 13 .1000E+01 14
.1000E+01 15 .1000E+01 16 .0000E+00
17 .0000E+00 18 .0000E+00 19 .0000E+00 20 .0000E+00 21 .0000E+00 22
.0000E+00 23 .0000E+00 24 .0000E+00

DAY OF WEEK = SATURDAY

1 .0000E+00 2 .0000E+00 3 .0000E+00 4 .0000E+00 5 .0000E+00 6
.0000E+00 7 .0000E+00 8 .0000E+00
9 .0000E+00 10 .0000E+00 11 .0000E+00 12 .0000E+00 13 .0000E+00 14
.0000E+00 15 .0000E+00 16 .0000E+00
17 .0000E+00 18 .0000E+00 19 .0000E+00 20 .0000E+00 21 .0000E+00 22
.0000E+00 23 .0000E+00 24 .0000E+00

DAY OF WEEK = SUNDAY

1 .0000E+00 2 .0000E+00 3 .0000E+00 4 .0000E+00 5 .0000E+00 6
.0000E+00 7 .0000E+00 8 .0000E+00
9 .0000E+00 10 .0000E+00 11 .0000E+00 12 .0000E+00 13 .0000E+00 14
.0000E+00 15 .0000E+00 16 .0000E+00
17 .0000E+00 18 .0000E+00 19 .0000E+00 20 .0000E+00 21 .0000E+00 22
.0000E+00 23 .0000E+00 24 .0000E+00

*** MODELOPTs: RegDFAULT CONC ELEV URBAN ADJ_U*

* SOURCE EMISSION RATE SCALARS WHICH VARY DIURNALLY AND BY DAY OF WEEK (HRDOW7) *

SOURCE ID = L0000424 ; SOURCE TYPE = VOLUME :

HOUR SCALAR HOUR SCALAR HOUR SCALAR HOUR SCALAR HOUR SCALAR HOUR SCALAR HOUR SCALAR HOUR SCALAR

- - - -

17 .0000E+00 18 .0000E+00 19 .0000E+00 20 .0000E+00 21 .0000E+00 22
.0000E+00 23 .0000E+00 24 .0000E+00

DAY OF WEEK = WEDNESDY

1 .0000E+00 2 .0000E+00 3 .0000E+00 4 .0000E+00 5 .0000E+00 6
.0000E+00 7 .0000E+00 8 .1000E+01
9 .1000E+01 10 .1000E+01 11 .1000E+01 12 .1000E+01 13 .1000E+01 14
.1000E+01 15 .1000E+01 16 .0000E+00
17 .0000E+00 18 .0000E+00 19 .0000E+00 20 .0000E+00 21 .0000E+00 22
.0000E+00 23 .0000E+00 24 .0000E+00

DAY OF WEEK = THURSDAY

1 .0000E+00 2 .0000E+00 3 .0000E+00 4 .0000E+00 5 .0000E+00 6
.0000E+00 7 .0000E+00 8 .1000E+01
9 .1000E+01 10 .1000E+01 11 .1000E+01 12 .1000E+01 13 .1000E+01 14
.1000E+01 15 .1000E+01 16 .0000E+00
17 .0000E+00 18 .0000E+00 19 .0000E+00 20 .0000E+00 21 .0000E+00 22
.0000E+00 23 .0000E+00 24 .0000E+00

DAY OF WEEK = FRIDAY

1 .0000E+00 2 .0000E+00 3 .0000E+00 4 .0000E+00 5 .0000E+00 6
.0000E+00 7 .0000E+00 8 .1000E+01
9 .1000E+01 10 .1000E+01 11 .1000E+01 12 .1000E+01 13 .1000E+01 14
.1000E+01 15 .1000E+01 16 .0000E+00
17 .0000E+00 18 .0000E+00 19 .0000E+00 20 .0000E+00 21 .0000E+00 22
.0000E+00 23 .0000E+00 24 .0000E+00

DAY OF WEEK = SATURDAY

1 .0000E+00 2 .0000E+00 3 .0000E+00 4 .0000E+00 5 .0000E+00 6
.0000E+00 7 .0000E+00 8 .0000E+00
9 .0000E+00 10 .0000E+00 11 .0000E+00 12 .0000E+00 13 .0000E+00 14
.0000E+00 15 .0000E+00 16 .0000E+00
17 .0000E+00 18 .0000E+00 19 .0000E+00 20 .0000E+00 21 .0000E+00 22
.0000E+00 23 .0000E+00 24 .0000E+00

DAY OF WEEK = SUNDAY

1 .0000E+00 2 .0000E+00 3 .0000E+00 4 .0000E+00 5 .0000E+00 6
.0000E+00 7 .0000E+00 8 .0000E+00
9 .0000E+00 10 .0000E+00 11 .0000E+00 12 .0000E+00 13 .0000E+00 14
.0000E+00 15 .0000E+00 16 .0000E+00
17 .0000E+00 18 .0000E+00 19 .0000E+00 20 .0000E+00 21 .0000E+00 22
.0000E+00 23 .0000E+00 24 .0000E+00

*** MODELOPTs: RegDFAULT CONC ELEV URBAN ADJ_U*

* SOURCE EMISSION RATE SCALARS WHICH VARY DIURNALLY AND BY DAY OF WEEK (HRDOW7) *

SOURCE ID = L0000425 ; SOURCE TYPE = VOLUME :

HOUR SCALAR HOUR SCALAR HOUR SCALAR HOUR SCALAR HOUR SCALAR HOUR SCALAR HOUR SCALAR HOUR SCALAR

- - - -

.0000E+00 23 .0000E+00 24 .0000E+00

DAY OF WEEK = WEDNESDY

1 .0000E+00 2 .0000E+00 3 .0000E+00 4 .0000E+00 5 .0000E+00 6 .0000E+00 7 .0000E+00 8 .1000E+01
9 .1000E+01 10 .1000E+01 11 .1000E+01 12 .1000E+01 13 .1000E+01 14 .1000E+01 15 .1000E+01 16 .0000E+00
17 .0000E+00 18 .0000E+00 19 .0000E+00 20 .0000E+00 21 .0000E+00 22 .0000E+00 23 .0000E+00 24 .0000E+00

DAY OF WEEK = THURSDAY

1 .0000E+00 2 .0000E+00 3 .0000E+00 4 .0000E+00 5 .0000E+00 6 .0000E+00 7 .0000E+00 8 .1000E+01
9 .1000E+01 10 .1000E+01 11 .1000E+01 12 .1000E+01 13 .1000E+01 14 .1000E+01 15 .1000E+01 16 .0000E+00
17 .0000E+00 18 .0000E+00 19 .0000E+00 20 .0000E+00 21 .0000E+00 22 .0000E+00 23 .0000E+00 24 .0000E+00

DAY OF WEEK = FRIDAY

1 .0000E+00 2 .0000E+00 3 .0000E+00 4 .0000E+00 5 .0000E+00 6 .0000E+00 7 .0000E+00 8 .1000E+01
9 .1000E+01 10 .1000E+01 11 .1000E+01 12 .1000E+01 13 .1000E+01 14 .1000E+01 15 .1000E+01 16 .0000E+00
17 .0000E+00 18 .0000E+00 19 .0000E+00 20 .0000E+00 21 .0000E+00 22 .0000E+00 23 .0000E+00 24 .0000E+00

DAY OF WEEK = SATURDAY

1 .0000E+00 2 .0000E+00 3 .0000E+00 4 .0000E+00 5 .0000E+00 6 .0000E+00 7 .0000E+00 8 .0000E+00
9 .0000E+00 10 .0000E+00 11 .0000E+00 12 .0000E+00 13 .0000E+00 14 .0000E+00 15 .0000E+00 16 .0000E+00
17 .0000E+00 18 .0000E+00 19 .0000E+00 20 .0000E+00 21 .0000E+00 22 .0000E+00 23 .0000E+00 24 .0000E+00

DAY OF WEEK = SUNDAY

1 .0000E+00 2 .0000E+00 3 .0000E+00 4 .0000E+00 5 .0000E+00 6 .0000E+00 7 .0000E+00 8 .0000E+00
9 .0000E+00 10 .0000E+00 11 .0000E+00 12 .0000E+00 13 .0000E+00 14 .0000E+00 15 .0000E+00 16 .0000E+00
17 .0000E+00 18 .0000E+00 19 .0000E+00 20 .0000E+00 21 .0000E+00 22 .0000E+00 23 .0000E+00 24 .0000E+00

*** MODELOPTs: RegDFAULT CONC ELEV URBAN ADJ_U*

* SOURCE EMISSION RATE SCALARS WHICH VARY DIURNALLY AND BY DAY OF WEEK (HRDOW7) *

SOURCE ID = L0000426 ; SOURCE TYPE = VOLUME :

HOUR SCALAR HOUR SCALAR HOUR SCALAR HOUR SCALAR HOUR SCALAR HOUR SCALAR HOUR SCALAR

- - - -

DAY OF WEEK = WEDNESDY

1 .0000E+00 2 .0000E+00 3 .0000E+00 4 .0000E+00 5 .0000E+00 6 .0000E+00 7 .0000E+00 8 .1000E+01
9 .1000E+01 10 .1000E+01 11 .1000E+01 12 .1000E+01 13 .1000E+01 14 .1000E+01 15 .1000E+01 16 .0000E+00
17 .0000E+00 18 .0000E+00 19 .0000E+00 20 .0000E+00 21 .0000E+00 22 .0000E+00 23 .0000E+00 24 .0000E+00

DAY OF WEEK = THURSDAY

1 .0000E+00 2 .0000E+00 3 .0000E+00 4 .0000E+00 5 .0000E+00 6 .0000E+00 7 .0000E+00 8 .1000E+01
9 .1000E+01 10 .1000E+01 11 .1000E+01 12 .1000E+01 13 .1000E+01 14 .1000E+01 15 .1000E+01 16 .0000E+00
17 .0000E+00 18 .0000E+00 19 .0000E+00 20 .0000E+00 21 .0000E+00 22 .0000E+00 23 .0000E+00 24 .0000E+00

DAY OF WEEK = FRIDAY

1 .0000E+00 2 .0000E+00 3 .0000E+00 4 .0000E+00 5 .0000E+00 6 .0000E+00 7 .0000E+00 8 .1000E+01
9 .1000E+01 10 .1000E+01 11 .1000E+01 12 .1000E+01 13 .1000E+01 14 .1000E+01 15 .1000E+01 16 .0000E+00
17 .0000E+00 18 .0000E+00 19 .0000E+00 20 .0000E+00 21 .0000E+00 22 .0000E+00 23 .0000E+00 24 .0000E+00

DAY OF WEEK = SATURDAY

1 .0000E+00 2 .0000E+00 3 .0000E+00 4 .0000E+00 5 .0000E+00 6 .0000E+00 7 .0000E+00 8 .0000E+00
9 .0000E+00 10 .0000E+00 11 .0000E+00 12 .0000E+00 13 .0000E+00 14 .0000E+00 15 .0000E+00 16 .0000E+00
17 .0000E+00 18 .0000E+00 19 .0000E+00 20 .0000E+00 21 .0000E+00 22 .0000E+00 23 .0000E+00 24 .0000E+00

DAY OF WEEK = SUNDAY

1 .0000E+00 2 .0000E+00 3 .0000E+00 4 .0000E+00 5 .0000E+00 6 .0000E+00 7 .0000E+00 8 .0000E+00
9 .0000E+00 10 .0000E+00 11 .0000E+00 12 .0000E+00 13 .0000E+00 14 .0000E+00 15 .0000E+00 16 .0000E+00
17 .0000E+00 18 .0000E+00 19 .0000E+00 20 .0000E+00 21 .0000E+00 22 .0000E+00 23 .0000E+00 24 .0000E+00

*** MODELOPTs: RegDFAULT CONC ELEV URBAN ADJ_U*

* SOURCE EMISSION RATE SCALARS WHICH VARY DIURNALLY AND BY DAY OF WEEK (HRDOW7) *

SOURCE ID = L0000427 ; SOURCE TYPE = VOLUME :

HOUR SCALAR HOUR SCALAR HOUR SCALAR HOUR SCALAR HOUR SCALAR HOUR SCALAR HOUR SCALAR HOUR SCALAR

- - - -

1 .0000E+00 2 .0000E+00 3 .0000E+00 4 .0000E+00 5 .0000E+00 6
.0000E+00 7 .0000E+00 8 .1000E+01
9 .1000E+01 10 .1000E+01 11 .1000E+01 12 .1000E+01 13 .1000E+01 14
.1000E+01 15 .1000E+01 16 .0000E+00
17 .0000E+00 18 .0000E+00 19 .0000E+00 20 .0000E+00 21 .0000E+00 22
.0000E+00 23 .0000E+00 24 .0000E+00

DAY OF WEEK = THURSDAY

1 .0000E+00 2 .0000E+00 3 .0000E+00 4 .0000E+00 5 .0000E+00 6
.0000E+00 7 .0000E+00 8 .1000E+01
9 .1000E+01 10 .1000E+01 11 .1000E+01 12 .1000E+01 13 .1000E+01 14
.1000E+01 15 .1000E+01 16 .0000E+00
17 .0000E+00 18 .0000E+00 19 .0000E+00 20 .0000E+00 21 .0000E+00 22
.0000E+00 23 .0000E+00 24 .0000E+00

DAY OF WEEK = FRIDAY

1 .0000E+00 2 .0000E+00 3 .0000E+00 4 .0000E+00 5 .0000E+00 6
.0000E+00 7 .0000E+00 8 .1000E+01
9 .1000E+01 10 .1000E+01 11 .1000E+01 12 .1000E+01 13 .1000E+01 14
.1000E+01 15 .1000E+01 16 .0000E+00
17 .0000E+00 18 .0000E+00 19 .0000E+00 20 .0000E+00 21 .0000E+00 22
.0000E+00 23 .0000E+00 24 .0000E+00

DAY OF WEEK = SATURDAY

1 .0000E+00 2 .0000E+00 3 .0000E+00 4 .0000E+00 5 .0000E+00 6
.0000E+00 7 .0000E+00 8 .0000E+00
9 .0000E+00 10 .0000E+00 11 .0000E+00 12 .0000E+00 13 .0000E+00 14
.0000E+00 15 .0000E+00 16 .0000E+00
17 .0000E+00 18 .0000E+00 19 .0000E+00 20 .0000E+00 21 .0000E+00 22
.0000E+00 23 .0000E+00 24 .0000E+00

DAY OF WEEK = SUNDAY

1 .0000E+00 2 .0000E+00 3 .0000E+00 4 .0000E+00 5 .0000E+00 6
.0000E+00 7 .0000E+00 8 .0000E+00
9 .0000E+00 10 .0000E+00 11 .0000E+00 12 .0000E+00 13 .0000E+00 14
.0000E+00 15 .0000E+00 16 .0000E+00
17 .0000E+00 18 .0000E+00 19 .0000E+00 20 .0000E+00 21 .0000E+00 22
.0000E+00 23 .0000E+00 24 .0000E+00

*** MODELOPTs: RegDFAULT CONC ELEV URBAN ADJ_U*

* SOURCE EMISSION RATE SCALARS WHICH VARY DIURNALLY AND BY DAY OF WEEK (HRDOW7) *

SOURCE ID = L0000428 ; SOURCE TYPE = VOLUME :
HOUR SCALAR HOUR SCALAR HOUR SCALAR HOUR SCALAR HOUR SCALAR HOUR SCALAR HOUR SCALAR HOUR SCALAR

DAY OF WEEK = MONDAY

1 .0000E+00 2 .0000E+00 3 .0000E+00 4 .0000E+00 5 .0000E+00 6
.0000E+00 7 .0000E+00 8 .1000E+01
9 .1000E+01 10 .1000E+01 11 .1000E+01 12 .1000E+01 13 .1000E+01 14
.1000E+01 15 .1000E+01 16 .0000E+00
17 .0000E+00 18 .0000E+00 19 .0000E+00 20 .0000E+00 21 .0000E+00 22
.0000E+00 23 .0000E+00 24 .0000E+00

DAY OF WEEK = TUESDAY

1 .0000E+00 2 .0000E+00 3 .0000E+00 4 .0000E+00 5 .0000E+00 6
.0000E+00 7 .0000E+00 8 .1000E+01
9 .1000E+01 10 .1000E+01 11 .1000E+01 12 .1000E+01 13 .1000E+01 14
.1000E+01 15 .1000E+01 16 .0000E+00
17 .0000E+00 18 .0000E+00 19 .0000E+00 20 .0000E+00 21 .0000E+00 22
.0000E+00 23 .0000E+00 24 .0000E+00

DAY OF WEEK = WEDNESDY

1 .0000E+00 2 .0000E+00 3 .0000E+00 4 .0000E+00 5 .0000E+00 6

.0000E+00 7 .0000E+00 8 .1000E+01
9 .1000E+01 10 .1000E+01 11 .1000E+01 12 .1000E+01 13 .1000E+01 14
.1000E+01 15 .1000E+01 16 .0000E+00
17 .0000E+00 18 .0000E+00 19 .0000E+00 20 .0000E+00 21 .0000E+00 22
.0000E+00 23 .0000E+00 24 .0000E+00

DAY OF WEEK = THURSDAY

1 .0000E+00 2 .0000E+00 3 .0000E+00 4 .0000E+00 5 .0000E+00 6
.0000E+00 7 .0000E+00 8 .1000E+01
9 .1000E+01 10 .1000E+01 11 .1000E+01 12 .1000E+01 13 .1000E+01 14
.1000E+01 15 .1000E+01 16 .0000E+00
17 .0000E+00 18 .0000E+00 19 .0000E+00 20 .0000E+00 21 .0000E+00 22
.0000E+00 23 .0000E+00 24 .0000E+00

DAY OF WEEK = FRIDAY

1 .0000E+00 2 .0000E+00 3 .0000E+00 4 .0000E+00 5 .0000E+00 6
.0000E+00 7 .0000E+00 8 .1000E+01
9 .1000E+01 10 .1000E+01 11 .1000E+01 12 .1000E+01 13 .1000E+01 14
.1000E+01 15 .1000E+01 16 .0000E+00
17 .0000E+00 18 .0000E+00 19 .0000E+00 20 .0000E+00 21 .0000E+00 22
.0000E+00 23 .0000E+00 24 .0000E+00

DAY OF WEEK = SATURDAY

1 .0000E+00 2 .0000E+00 3 .0000E+00 4 .0000E+00 5 .0000E+00 6
.0000E+00 7 .0000E+00 8 .0000E+00
9 .0000E+00 10 .0000E+00 11 .0000E+00 12 .0000E+00 13 .0000E+00 14
.0000E+00 15 .0000E+00 16 .0000E+00
17 .0000E+00 18 .0000E+00 19 .0000E+00 20 .0000E+00 21 .0000E+00 22
.0000E+00 23 .0000E+00 24 .0000E+00

DAY OF WEEK = SUNDAY

1 .0000E+00 2 .0000E+00 3 .0000E+00 4 .0000E+00 5 .0000E+00 6
.0000E+00 7 .0000E+00 8 .0000E+00
9 .0000E+00 10 .0000E+00 11 .0000E+00 12 .0000E+00 13 .0000E+00 14
.0000E+00 15 .0000E+00 16 .0000E+00
17 .0000E+00 18 .0000E+00 19 .0000E+00 20 .0000E+00 21 .0000E+00 22
.0000E+00 23 .0000E+00 24 .0000E+00

*** MODELOPTs: RegDFAULT CONC ELEV URBAN ADJ_U*

* SOURCE EMISSION RATE SCALARS WHICH VARY DIURNALLY AND BY DAY OF WEEK (HRDOW7) *

SOURCE ID = VOL1 ; SOURCE TYPE = VOLUME :

HOUR SCALAR HOUR SCALAR HOUR SCALAR HOUR SCALAR HOUR SCALAR HOUR SCALAR HOUR SCALAR HOUR SCALAR

- - - -

9 .1000E+01 10 .1000E+01 11 .1000E+01 12 .1000E+01 13 .1000E+01 14
.1000E+01 15 .1000E+01 16 .0000E+00
17 .0000E+00 18 .0000E+00 19 .0000E+00 20 .0000E+00 21 .0000E+00 22
.0000E+00 23 .0000E+00 24 .0000E+00

DAY OF WEEK = THURSDAY

1 .0000E+00 2 .0000E+00 3 .0000E+00 4 .0000E+00 5 .0000E+00 6
.0000E+00 7 .0000E+00 8 .1000E+01
9 .1000E+01 10 .1000E+01 11 .1000E+01 12 .1000E+01 13 .1000E+01 14
.1000E+01 15 .1000E+01 16 .0000E+00
17 .0000E+00 18 .0000E+00 19 .0000E+00 20 .0000E+00 21 .0000E+00 22
.0000E+00 23 .0000E+00 24 .0000E+00

DAY OF WEEK = FRIDAY

1 .0000E+00 2 .0000E+00 3 .0000E+00 4 .0000E+00 5 .0000E+00 6
.0000E+00 7 .0000E+00 8 .1000E+01
9 .1000E+01 10 .1000E+01 11 .1000E+01 12 .1000E+01 13 .1000E+01 14
.1000E+01 15 .1000E+01 16 .0000E+00
17 .0000E+00 18 .0000E+00 19 .0000E+00 20 .0000E+00 21 .0000E+00 22
.0000E+00 23 .0000E+00 24 .0000E+00

DAY OF WEEK = SATURDAY

1 .0000E+00 2 .0000E+00 3 .0000E+00 4 .0000E+00 5 .0000E+00 6
.0000E+00 7 .0000E+00 8 .0000E+00
9 .0000E+00 10 .0000E+00 11 .0000E+00 12 .0000E+00 13 .0000E+00 14
.0000E+00 15 .0000E+00 16 .0000E+00
17 .0000E+00 18 .0000E+00 19 .0000E+00 20 .0000E+00 21 .0000E+00 22
.0000E+00 23 .0000E+00 24 .0000E+00

DAY OF WEEK = SUNDAY

1 .0000E+00 2 .0000E+00 3 .0000E+00 4 .0000E+00 5 .0000E+00 6
.0000E+00 7 .0000E+00 8 .0000E+00
9 .0000E+00 10 .0000E+00 11 .0000E+00 12 .0000E+00 13 .0000E+00 14
.0000E+00 15 .0000E+00 16 .0000E+00
17 .0000E+00 18 .0000E+00 19 .0000E+00 20 .0000E+00 21 .0000E+00 22
.0000E+00 23 .0000E+00 24 .0000E+00

*** MODELOPTs: RegDFAULT CONC ELEV URBAN ADJ_U*

* SOURCE EMISSION RATE SCALARS WHICH VARY DIURNALLY AND BY DAY OF WEEK (HRDOW7) *

SOURCE ID = VOL2 ; SOURCE TYPE = VOLUME :

HOUR SCALAR HOUR SCALAR HOUR SCALAR HOUR SCALAR HOUR SCALAR HOUR SCALAR HOUR SCALAR

- - - -

*** MODELOPTs: RegDFAULT CONC ELEV URBAN ADJ_U*

* SOURCE EMISSION RATE SCALARS WHICH VARY DIURNALLY AND BY DAY OF WEEK (HRDOW7) *

SOURCE ID = VOL3 ; SOURCE TYPE = VOLUME :

HOUR	SCALAR	HOUR	SCALAR	HOUR	SCALAR	HOUR	SCALAR	HOUR	SCALAR	HOUR	SCALAR	HOUR	SCALAR

DAY OF WEEK = MONDAY

1	.0000E+00	2	.0000E+00	3	.0000E+00	4	.0000E+00	5	.0000E+00	6	.0000E+00	7	.0000E+00
8	.1000E+01	9	.1000E+01	10	.1000E+01	11	.1000E+01	12	.1000E+01	13	.1000E+01	14	.1000E+01
15	.1000E+01	16	.0000E+00	17	.0000E+00	18	.0000E+00	19	.0000E+00	20	.0000E+00	21	.0000E+00
22	.0000E+00	23	.0000E+00	24	.0000E+00								

DAY OF WEEK = TUESDAY

1	.0000E+00	2	.0000E+00	3	.0000E+00	4	.0000E+00	5	.0000E+00	6	.0000E+00	7	.0000E+00
8	.1000E+01	9	.1000E+01	10	.1000E+01	11	.1000E+01	12	.1000E+01	13	.1000E+01	14	.1000E+01
15	.1000E+01	16	.0000E+00	17	.0000E+00	18	.0000E+00	19	.0000E+00	20	.0000E+00	21	.0000E+00
22	.0000E+00	23	.0000E+00	24	.0000E+00								

DAY OF WEEK = WEDNESDY

1	.0000E+00	2	.0000E+00	3	.0000E+00	4	.0000E+00	5	.0000E+00	6	.0000E+00	7	.0000E+00
8	.1000E+01	9	.1000E+01	10	.1000E+01	11	.1000E+01	12	.1000E+01	13	.1000E+01	14	.1000E+01
15	.1000E+01	16	.0000E+00										

DAY OF WEEK = THURSDAY

1	.0000E+00	2	.0000E+00	3	.0000E+00	4	.0000E+00	5	.0000E+00	6	.0000E+00	7	.0000E+00
8	.1000E+01	9	.1000E+01	10	.1000E+01	11	.1000E+01	12	.1000E+01	13	.1000E+01	14	.1000E+01
15	.1000E+01	16	.0000E+00	17	.0000E+00	18	.0000E+00	19	.0000E+00	20	.0000E+00	21	.0000E+00
22	.0000E+00	23	.0000E+00	24	.0000E+00								

DAY OF WEEK = FRIDAY

1	.0000E+00	2	.0000E+00	3	.0000E+00	4	.0000E+00	5	.0000E+00	6	.0000E+00	7	.0000E+00
8	.1000E+01	9	.1000E+01	10	.1000E+01	11	.1000E+01	12	.1000E+01	13	.1000E+01	14	.1000E+01
15	.1000E+01	16	.0000E+00	17	.0000E+00	18	.0000E+00	19	.0000E+00	20	.0000E+00	21	.0000E+00
22	.0000E+00	23	.0000E+00	24	.0000E+00								

DAY OF WEEK = SATURDAY

1	.0000E+00	2	.0000E+00	3	.0000E+00	4	.0000E+00	5	.0000E+00	6	.0000E+00	7	.0000E+00
8	.0000E+00	9	.0000E+00	10	.0000E+00	11	.0000E+00	12	.0000E+00	13	.0000E+00	14	.0000E+00
15	.0000E+00	16	.0000E+00	17	.0000E+00	18	.0000E+00	19	.0000E+00	20	.0000E+00	21	.0000E+00
22	.0000E+00	23	.0000E+00	24	.0000E+00								

DAY OF WEEK = SUNDAY

1	.0000E+00	2	.0000E+00	3	.0000E+00	4	.0000E+00	5	.0000E+00	6	.0000E+00	7	.0000E+00
8	.0000E+00	9	.0000E+00	10	.0000E+00	11	.0000E+00	12	.0000E+00	13	.0000E+00	14	.0000E+00
15	.0000E+00	16	.0000E+00	17	.0000E+00	18	.0000E+00	19	.0000E+00	20	.0000E+00	21	.0000E+00
22	.0000E+00	23	.0000E+00	24	.0000E+00								

17 .0000E+00 18 .0000E+00 19 .0000E+00 20 .0000E+00 21 .0000E+00 22 .0000E+00 23 .0000E+00 24 .0000E+00

DAY OF WEEK = THURSDAY

1 .0000E+00 2 .0000E+00 3 .0000E+00 4 .0000E+00 5 .0000E+00 6 .0000E+00 7 .0000E+00 8 .1000E+01

9 .1000E+01 10 .1000E+01 11 .1000E+01 12 .1000E+01 13 .1000E+01 14 .1000E+01 15 .1000E+01 16 .0000E+00

17 .0000E+00 18 .0000E+00 19 .0000E+00 20 .0000E+00 21 .0000E+00 22 .0000E+00 23 .0000E+00 24 .0000E+00

DAY OF WEEK = FRIDAY

1 .0000E+00 2 .0000E+00 3 .0000E+00 4 .0000E+00 5 .0000E+00 6 .0000E+00 7 .0000E+00 8 .1000E+01

9 .1000E+01 10 .1000E+01 11 .1000E+01 12 .1000E+01 13 .1000E+01 14 .1000E+01 15 .1000E+01 16 .0000E+00

17 .0000E+00 18 .0000E+00 19 .0000E+00 20 .0000E+00 21 .0000E+00 22 .0000E+00 23 .0000E+00 24 .0000E+00

DAY OF WEEK = SATURDAY

1 .0000E+00 2 .0000E+00 3 .0000E+00 4 .0000E+00 5 .0000E+00 6 .0000E+00 7 .0000E+00 8 .0000E+00

9 .0000E+00 10 .0000E+00 11 .0000E+00 12 .0000E+00 13 .0000E+00 14 .0000E+00 15 .0000E+00 16 .0000E+00

17 .0000E+00 18 .0000E+00 19 .0000E+00 20 .0000E+00 21 .0000E+00 22 .0000E+00 23 .0000E+00 24 .0000E+00

DAY OF WEEK = SUNDAY

1 .0000E+00 2 .0000E+00 3 .0000E+00 4 .0000E+00 5 .0000E+00 6 .0000E+00 7 .0000E+00 8 .0000E+00

9 .0000E+00 10 .0000E+00 11 .0000E+00 12 .0000E+00 13 .0000E+00 14 .0000E+00 15 .0000E+00 16 .0000E+00

17 .0000E+00 18 .0000E+00 19 .0000E+00 20 .0000E+00 21 .0000E+00 22 .0000E+00 23 .0000E+00 24 .0000E+00

*** MODELOPTs: RegDFAULT CONC ELEV URBAN ADJ_U*

* SOURCE EMISSION RATE SCALARS WHICH VARY DIURNALLY AND BY DAY OF WEEK (HRDOW7) *

SOURCE ID = VOL4 ; SOURCE TYPE = VOLUME :

HOUR SCALAR HOUR SCALAR HOUR SCALAR HOUR SCALAR HOUR SCALAR HOUR SCALAR HOUR SCALAR

DAY OF WEEK = MONDAY

1 .0000E+00 2 .0000E+00 3 .0000E+00 4 .0000E+00 5 .0000E+00 6 .0000E+00 7 .0000E+00 8 .1000E+01

9 .1000E+01 10 .1000E+01 11 .1000E+01 12 .1000E+01 13 .1000E+01 14 .1000E+01 15 .1000E+01 16 .0000E+00

17 .0000E+00 18 .0000E+00 19 .0000E+00 20 .0000E+00 21 .0000E+00 22 .0000E+00 23 .0000E+00 24 .0000E+00

DAY OF WEEK = TUESDAY

1 .0000E+00 2 .0000E+00 3 .0000E+00 4 .0000E+00 5 .0000E+00 6 .0000E+00 7 .0000E+00 8 .1000E+01

9 .1000E+01 10 .1000E+01 11 .1000E+01 12 .1000E+01 13 .1000E+01 14 .1000E+01 15 .1000E+01 16 .0000E+00

17 .0000E+00 18 .0000E+00 19 .0000E+00 20 .0000E+00 21 .0000E+00 22 .0000E+00 23 .0000E+00 24 .0000E+00

DAY OF WEEK = WEDNESDY

1 .0000E+00 2 .0000E+00 3 .0000E+00 4 .0000E+00 5 .0000E+00 6 .0000E+00 7 .0000E+00 8 .1000E+01

9 .1000E+01 10 .1000E+01 11 .1000E+01 12 .1000E+01 13 .1000E+01 14 .1000E+01 15 .1000E+01 16 .0000E+00

17 .0000E+00 18 .0000E+00 19 .0000E+00 20 .0000E+00 21 .0000E+00 22

DAY OF WEEK = THURSDAY

1 .0000E+00 2 .0000E+00 3 .0000E+00 4 .0000E+00 5 .0000E+00 6 .0000E+00 7 .0000E+00 8 .1000E+01
9 .1000E+01 10 .1000E+01 11 .1000E+01 12 .1000E+01 13 .1000E+01 14 .1000E+01 15 .1000E+01 16 .0000E+00
17 .0000E+00 18 .0000E+00 19 .0000E+00 20 .0000E+00 21 .0000E+00 22 .0000E+00 23 .0000E+00 24 .0000E+00

DAY OF WEEK = FRIDAY

1 .0000E+00 2 .0000E+00 3 .0000E+00 4 .0000E+00 5 .0000E+00 6 .0000E+00 7 .0000E+00 8 .1000E+01
9 .1000E+01 10 .1000E+01 11 .1000E+01 12 .1000E+01 13 .1000E+01 14 .1000E+01 15 .1000E+01 16 .0000E+00
17 .0000E+00 18 .0000E+00 19 .0000E+00 20 .0000E+00 21 .0000E+00 22 .0000E+00 23 .0000E+00 24 .0000E+00

DAY OF WEEK = SATURDAY

1 .0000E+00 2 .0000E+00 3 .0000E+00 4 .0000E+00 5 .0000E+00 6 .0000E+00 7 .0000E+00 8 .0000E+00
9 .0000E+00 10 .0000E+00 11 .0000E+00 12 .0000E+00 13 .0000E+00 14 .0000E+00 15 .0000E+00 16 .0000E+00
17 .0000E+00 18 .0000E+00 19 .0000E+00 20 .0000E+00 21 .0000E+00 22 .0000E+00 23 .0000E+00 24 .0000E+00

DAY OF WEEK = SUNDAY

1 .0000E+00 2 .0000E+00 3 .0000E+00 4 .0000E+00 5 .0000E+00 6 .0000E+00 7 .0000E+00 8 .0000E+00
9 .0000E+00 10 .0000E+00 11 .0000E+00 12 .0000E+00 13 .0000E+00 14 .0000E+00 15 .0000E+00 16 .0000E+00
17 .0000E+00 18 .0000E+00 19 .0000E+00 20 .0000E+00 21 .0000E+00 22 .0000E+00 23 .0000E+00 24 .0000E+00

*** MODELOPTs: RegDFAULT CONC ELEV URBAN ADJ_U*

* SOURCE EMISSION RATE SCALARS WHICH VARY DIURNALLY AND BY DAY OF WEEK (HRDOW7) *

SOURCE ID = VOL5 ; SOURCE TYPE = VOLUME :

HOUR SCALAR HOUR SCALAR HOUR SCALAR HOUR SCALAR HOUR SCALAR HOUR SCALAR HOUR SCALAR

DAY OF WEEK = MONDAY

1 .0000E+00 2 .0000E+00 3 .0000E+00 4 .0000E+00 5 .0000E+00 6 .0000E+00 7 .0000E+00 8 .1000E+01
9 .1000E+01 10 .1000E+01 11 .1000E+01 12 .1000E+01 13 .1000E+01 14 .1000E+01 15 .1000E+01 16 .0000E+00
17 .0000E+00 18 .0000E+00 19 .0000E+00 20 .0000E+00 21 .0000E+00 22 .0000E+00 23 .0000E+00 24 .0000E+00

DAY OF WEEK = TUESDAY

1 .0000E+00 2 .0000E+00 3 .0000E+00 4 .0000E+00 5 .0000E+00 6 .0000E+00 7 .0000E+00 8 .1000E+01
9 .1000E+01 10 .1000E+01 11 .1000E+01 12 .1000E+01 13 .1000E+01 14 .1000E+01 15 .1000E+01 16 .0000E+00
17 .0000E+00 18 .0000E+00 19 .0000E+00 20 .0000E+00 21 .0000E+00 22 .0000E+00 23 .0000E+00 24 .0000E+00

DAY OF WEEK = WEDNESDY

1 .0000E+00 2 .0000E+00 3 .0000E+00 4 .0000E+00 5 .0000E+00 6 .0000E+00 7 .0000E+00 8 .1000E+01
9 .1000E+01 10 .1000E+01 11 .1000E+01 12 .1000E+01 13 .1000E+01 14 .1000E+01 15 .1000E+01 16 .0000E+00
17 .0000E+00 18 .0000E+00 19 .0000E+00 20 .0000E+00 21 .0000E+00 22 .0000E+00 23 .0000E+00 24 .0000E+00

DAY OF WEEK = THURSDAY

1 .0000E+00 2 .0000E+00 3 .0000E+00 4 .0000E+00 5 .0000E+00 6 .0000E+00 7 .0000E+00 8 .1000E+01

9 .1000E+01 10 .1000E+01 11 .1000E+01 12 .1000E+01 13 .1000E+01 14 .1000E+01 15 .1000E+01 16 .0000E+00

17 .0000E+00 18 .0000E+00 19 .0000E+00 20 .0000E+00 21 .0000E+00 22 .0000E+00 23 .0000E+00 24 .0000E+00

DAY OF WEEK = FRIDAY

1 .0000E+00 2 .0000E+00 3 .0000E+00 4 .0000E+00 5 .0000E+00 6 .0000E+00 7 .0000E+00 8 .1000E+01

9 .1000E+01 10 .1000E+01 11 .1000E+01 12 .1000E+01 13 .1000E+01 14 .1000E+01 15 .1000E+01 16 .0000E+00

17 .0000E+00 18 .0000E+00 19 .0000E+00 20 .0000E+00 21 .0000E+00 22 .0000E+00 23 .0000E+00 24 .0000E+00

DAY OF WEEK = SATURDAY

1 .0000E+00 2 .0000E+00 3 .0000E+00 4 .0000E+00 5 .0000E+00 6 .0000E+00 7 .0000E+00 8 .0000E+00

9 .0000E+00 10 .0000E+00 11 .0000E+00 12 .0000E+00 13 .0000E+00 14 .0000E+00 15 .0000E+00 16 .0000E+00

17 .0000E+00 18 .0000E+00 19 .0000E+00 20 .0000E+00 21 .0000E+00 22 .0000E+00 23 .0000E+00 24 .0000E+00

DAY OF WEEK = SUNDAY

1 .0000E+00 2 .0000E+00 3 .0000E+00 4 .0000E+00 5 .0000E+00 6 .0000E+00 7 .0000E+00 8 .0000E+00

9 .0000E+00 10 .0000E+00 11 .0000E+00 12 .0000E+00 13 .0000E+00 14 .0000E+00 15 .0000E+00 16 .0000E+00

17 .0000E+00 18 .0000E+00 19 .0000E+00 20 .0000E+00 21 .0000E+00 22 .0000E+00 23 .0000E+00 24 .0000E+00

*** MODELOPTs: RegDFAULT CONC ELEV URBAN ADJ_U*

* SOURCE EMISSION RATE SCALARS WHICH VARY DIURNALLY AND BY DAY OF WEEK (HRDOW7) *

SOURCE ID = VOL6 ; SOURCE TYPE = VOLUME :

HOUR SCALAR HOUR SCALAR HOUR SCALAR HOUR SCALAR HOUR SCALAR HOUR SCALAR HOUR SCALAR HOUR SCALAR

\- - - -

1 .0000E+00 2 .0000E+00 3 .0000E+00 4 .0000E+00 5 .0000E+00 6
.0000E+00 7 .0000E+00 8 .1000E+01
9 .1000E+01 10 .1000E+01 11 .1000E+01 12 .1000E+01 13 .1000E+01 14
.1000E+01 15 .1000E+01 16 .0000E+00
17 .0000E+00 18 .0000E+00 19 .0000E+00 20 .0000E+00 21 .0000E+00 22
.0000E+00 23 .0000E+00 24 .0000E+00

DAY OF WEEK = FRIDAY

1 .0000E+00 2 .0000E+00 3 .0000E+00 4 .0000E+00 5 .0000E+00 6
.0000E+00 7 .0000E+00 8 .1000E+01
9 .1000E+01 10 .1000E+01 11 .1000E+01 12 .1000E+01 13 .1000E+01 14
.1000E+01 15 .1000E+01 16 .0000E+00
17 .0000E+00 18 .0000E+00 19 .0000E+00 20 .0000E+00 21 .0000E+00 22
.0000E+00 23 .0000E+00 24 .0000E+00

DAY OF WEEK = SATURDAY

1 .0000E+00 2 .0000E+00 3 .0000E+00 4 .0000E+00 5 .0000E+00 6
.0000E+00 7 .0000E+00 8 .0000E+00
9 .0000E+00 10 .0000E+00 11 .0000E+00 12 .0000E+00 13 .0000E+00 14
.0000E+00 15 .0000E+00 16 .0000E+00
17 .0000E+00 18 .0000E+00 19 .0000E+00 20 .0000E+00 21 .0000E+00 22
.0000E+00 23 .0000E+00 24 .0000E+00

DAY OF WEEK = SUNDAY

1 .0000E+00 2 .0000E+00 3 .0000E+00 4 .0000E+00 5 .0000E+00 6
.0000E+00 7 .0000E+00 8 .0000E+00
9 .0000E+00 10 .0000E+00 11 .0000E+00 12 .0000E+00 13 .0000E+00 14
.0000E+00 15 .0000E+00 16 .0000E+00
17 .0000E+00 18 .0000E+00 19 .0000E+00 20 .0000E+00 21 .0000E+00 22
.0000E+00 23 .0000E+00 24 .0000E+00

*** MODELOPTs: RegDFAULT CONC ELEV URBAN ADJ_U*

* SOURCE EMISSION RATE SCALARS WHICH VARY DIURNALLY AND BY DAY OF WEEK (HRDOW7) *

SOURCE ID = VOL7 ; SOURCE TYPE = VOLUME :

HOUR	SCALAR	HOUR	SCALAR	HOUR	SCALAR	HOUR	SCALAR	HOUR	SCALAR	HOUR	SCALAR	HOUR	SCALAR

DAY OF WEEK = MONDAY

1 .0000E+00 2 .0000E+00 3 .0000E+00 4 .0000E+00 5 .0000E+00 6
.0000E+00 7 .0000E+00 8 .1000E+01
9 .1000E+01 10 .1000E+01 11 .1000E+01 12 .1000E+01 13 .1000E+01 14
.1000E+01 15 .1000E+01 16 .0000E+00
17 .0000E+00 18 .0000E+00 19 .0000E+00 20 .0000E+00 21 .0000E+00 22
.0000E+00 23 .0000E+00 24 .0000E+00

DAY OF WEEK = TUESDAY

1 .0000E+00 2 .0000E+00 3 .0000E+00 4 .0000E+00 5 .0000E+00 6
.0000E+00 7 .0000E+00 8 .1000E+01
9 .1000E+01 10 .1000E+01 11 .1000E+01 12 .1000E+01 13 .1000E+01 14
.1000E+01 15 .1000E+01 16 .0000E+00
17 .0000E+00 18 .0000E+00 19 .0000E+00 20 .0000E+00 21 .0000E+00 22
.0000E+00 23 .0000E+00 24 .0000E+00

DAY OF WEEK = WEDNESDY

1 .0000E+00 2 .0000E+00 3 .0000E+00 4 .0000E+00 5 .0000E+00 6
.0000E+00 7 .0000E+00 8 .1000E+01
9 .1000E+01 10 .1000E+01 11 .1000E+01 12 .1000E+01 13 .1000E+01 14
.1000E+01 15 .1000E+01 16 .0000E+00
17 .0000E+00 18 .0000E+00 19 .0000E+00 20 .0000E+00 21 .0000E+00 22
.0000E+00 23 .0000E+00 24 .0000E+00

DAY OF WEEK = THURSDAY

1 .0000E+00 2 .0000E+00 3 .0000E+00 4 .0000E+00 5 .0000E+00 6

.0000E+00 7 .0000E+00 8 .1000E+01
9 .1000E+01 10 .1000E+01 11 .1000E+01 12 .1000E+01 13 .1000E+01 14
.1000E+01 15 .1000E+01 16 .0000E+00
17 .0000E+00 18 .0000E+00 19 .0000E+00 20 .0000E+00 21 .0000E+00 22
.0000E+00 23 .0000E+00 24 .0000E+00

DAY OF WEEK = FRIDAY

1 .0000E+00 2 .0000E+00 3 .0000E+00 4 .0000E+00 5 .0000E+00 6
.0000E+00 7 .0000E+00 8 .1000E+01
9 .1000E+01 10 .1000E+01 11 .1000E+01 12 .1000E+01 13 .1000E+01 14
.1000E+01 15 .1000E+01 16 .0000E+00
17 .0000E+00 18 .0000E+00 19 .0000E+00 20 .0000E+00 21 .0000E+00 22
.0000E+00 23 .0000E+00 24 .0000E+00

DAY OF WEEK = SATURDAY

1 .0000E+00 2 .0000E+00 3 .0000E+00 4 .0000E+00 5 .0000E+00 6
.0000E+00 7 .0000E+00 8 .0000E+00
9 .0000E+00 10 .0000E+00 11 .0000E+00 12 .0000E+00 13 .0000E+00 14
.0000E+00 15 .0000E+00 16 .0000E+00
17 .0000E+00 18 .0000E+00 19 .0000E+00 20 .0000E+00 21 .0000E+00 22
.0000E+00 23 .0000E+00 24 .0000E+00

DAY OF WEEK = SUNDAY

1 .0000E+00 2 .0000E+00 3 .0000E+00 4 .0000E+00 5 .0000E+00 6
.0000E+00 7 .0000E+00 8 .0000E+00
9 .0000E+00 10 .0000E+00 11 .0000E+00 12 .0000E+00 13 .0000E+00 14
.0000E+00 15 .0000E+00 16 .0000E+00
17 .0000E+00 18 .0000E+00 19 .0000E+00 20 .0000E+00 21 .0000E+00 22
.0000E+00 23 .0000E+00 24 .0000E+00

*** MODELOPTs: RegDFAULT CONC ELEV URBAN ADJ_U*

* SOURCE EMISSION RATE SCALARS WHICH VARY DIURNALLY AND BY DAY OF WEEK (HRDOW7) *

SOURCE ID = VOL8 ; SOURCE TYPE = VOLUME :

HOUR SCALAR HOUR SCALAR HOUR SCALAR HOUR SCALAR HOUR SCALAR HOUR SCALAR HOUR SCALAR

- - - -

```
   9  .1000E+01   10  .1000E+01   11  .1000E+01   12  .1000E+01   13  .1000E+01   14
   .1000E+01   15  .1000E+01   16  .0000E+00
  17  .0000E+00   18  .0000E+00   19  .0000E+00   20  .0000E+00   21  .0000E+00   22
  .0000E+00   23  .0000E+00   24  .0000E+00
                                          DAY OF WEEK = FRIDAY
   1  .0000E+00    2  .0000E+00    3  .0000E+00    4  .0000E+00    5  .0000E+00    6
   .0000E+00    7  .0000E+00    8  .1000E+01
   9  .1000E+01   10  .1000E+01   11  .1000E+01   12  .1000E+01   13  .1000E+01   14
   .1000E+01   15  .1000E+01   16  .0000E+00
  17  .0000E+00   18  .0000E+00   19  .0000E+00   20  .0000E+00   21  .0000E+00   22
  .0000E+00   23  .0000E+00   24  .0000E+00
                                          DAY OF WEEK = SATURDAY
   1  .0000E+00    2  .0000E+00    3  .0000E+00    4  .0000E+00    5  .0000E+00    6
   .0000E+00    7  .0000E+00    8  .0000E+00
   9  .0000E+00   10  .0000E+00   11  .0000E+00   12  .0000E+00   13  .0000E+00   14
   .0000E+00   15  .0000E+00   16  .0000E+00
  17  .0000E+00   18  .0000E+00   19  .0000E+00   20  .0000E+00   21  .0000E+00   22
  .0000E+00   23  .0000E+00   24  .0000E+00
                                          DAY OF WEEK = SUNDAY
   1  .0000E+00    2  .0000E+00    3  .0000E+00    4  .0000E+00    5  .0000E+00    6
   .0000E+00    7  .0000E+00    8  .0000E+00
   9  .0000E+00   10  .0000E+00   11  .0000E+00   12  .0000E+00   13  .0000E+00   14
   .0000E+00   15  .0000E+00   16  .0000E+00
  17  .0000E+00   18  .0000E+00   19  .0000E+00   20  .0000E+00   21  .0000E+00   22
  .0000E+00   23  .0000E+00   24  .0000E+00
FF *** AERMOD - VERSION 21112  ***   *** C:\Lakes\AERMOD View\13445 CONS HRA\13445 CONS
HRA.isc               ***        03/11/24
 *** AERMET - VERSION  16216 ***
 ***                                                                    ***       15:18:57

                     PAGE 465
 *** MODELOPTs:    RegDFAULT  CONC  ELEV  URBAN  ADJ_U*

                   * SOURCE EMISSION RATE SCALARS WHICH VARY DIURNALLY AND BY DAY OF WEEK
                   (HRDOW7) *

 SOURCE ID = VOL9         ; SOURCE TYPE = VOLUME   :
  HOUR   SCALAR   HOUR   SCALAR   HOUR   SCALAR   HOUR   SCALAR   HOUR   SCALAR   HOUR
  SCALAR   HOUR   SCALAR   HOUR   SCALAR
- - - - - - - - - - - - - - - - - - - - - - - - - - - - - - - - - - - - - - - - - - - - - -
- - - - - - - - - - - - - - - - - -
                                          DAY OF WEEK = MONDAY
   1  .0000E+00    2  .0000E+00    3  .0000E+00    4  .0000E+00    5  .0000E+00    6
   .0000E+00    7  .0000E+00    8  .1000E+01
   9  .1000E+01   10  .1000E+01   11  .1000E+01   12  .1000E+01   13  .1000E+01   14
   .1000E+01   15  .1000E+01   16  .0000E+00
  17  .0000E+00   18  .0000E+00   19  .0000E+00   20  .0000E+00   21  .0000E+00   22
  .0000E+00   23  .0000E+00   24  .0000E+00
                                          DAY OF WEEK = TUESDAY
   1  .0000E+00    2  .0000E+00    3  .0000E+00    4  .0000E+00    5  .0000E+00    6
   .0000E+00    7  .0000E+00    8  .1000E+01
   9  .1000E+01   10  .1000E+01   11  .1000E+01   12  .1000E+01   13  .1000E+01   14
   .1000E+01   15  .1000E+01   16  .0000E+00
  17  .0000E+00   18  .0000E+00   19  .0000E+00   20  .0000E+00   21  .0000E+00   22
  .0000E+00   23  .0000E+00   24  .0000E+00
                                          DAY OF WEEK = WEDNESDY
   1  .0000E+00    2  .0000E+00    3  .0000E+00    4  .0000E+00    5  .0000E+00    6
   .0000E+00    7  .0000E+00    8  .1000E+01
   9  .1000E+01   10  .1000E+01   11  .1000E+01   12  .1000E+01   13  .1000E+01   14
   .1000E+01   15  .1000E+01   16  .0000E+00
  17  .0000E+00   18  .0000E+00   19  .0000E+00   20  .0000E+00   21  .0000E+00   22
  .0000E+00   23  .0000E+00   24  .0000E+00
                                          DAY OF WEEK = THURSDAY
   1  .0000E+00    2  .0000E+00    3  .0000E+00    4  .0000E+00    5  .0000E+00    6
   .0000E+00    7  .0000E+00    8  .1000E+01
   9  .1000E+01   10  .1000E+01   11  .1000E+01   12  .1000E+01   13  .1000E+01   14
```

.1000E+01 15 .1000E+01 16 .0000E+00
17 .0000E+00 18 .0000E+00 19 .0000E+00 20 .0000E+00 21 .0000E+00 22
.0000E+00 23 .0000E+00 24 .0000E+00

DAY OF WEEK = FRIDAY

1 .0000E+00 2 .0000E+00 3 .0000E+00 4 .0000E+00 5 .0000E+00 6
.0000E+00 7 .0000E+00 8 .1000E+01
9 .1000E+01 10 .1000E+01 11 .1000E+01 12 .1000E+01 13 .1000E+01 14
.1000E+01 15 .1000E+01 16 .0000E+00
17 .0000E+00 18 .0000E+00 19 .0000E+00 20 .0000E+00 21 .0000E+00 22
.0000E+00 23 .0000E+00 24 .0000E+00

DAY OF WEEK = SATURDAY

1 .0000E+00 2 .0000E+00 3 .0000E+00 4 .0000E+00 5 .0000E+00 6
.0000E+00 7 .0000E+00 8 .0000E+00
9 .0000E+00 10 .0000E+00 11 .0000E+00 12 .0000E+00 13 .0000E+00 14
.0000E+00 15 .0000E+00 16 .0000E+00
17 .0000E+00 18 .0000E+00 19 .0000E+00 20 .0000E+00 21 .0000E+00 22
.0000E+00 23 .0000E+00 24 .0000E+00

DAY OF WEEK = SUNDAY

1 .0000E+00 2 .0000E+00 3 .0000E+00 4 .0000E+00 5 .0000E+00 6
.0000E+00 7 .0000E+00 8 .0000E+00
9 .0000E+00 10 .0000E+00 11 .0000E+00 12 .0000E+00 13 .0000E+00 14
.0000E+00 15 .0000E+00 16 .0000E+00
17 .0000E+00 18 .0000E+00 19 .0000E+00 20 .0000E+00 21 .0000E+00 22
.0000E+00 23 .0000E+00 24 .0000E+00

*** MODELOPTs: RegDFAULT CONC ELEV URBAN ADJ_U*

* SOURCE EMISSION RATE SCALARS WHICH VARY DIURNALLY AND BY DAY OF WEEK (HRDOW7) *

SOURCE ID = VOL10 ; SOURCE TYPE = VOLUME :

HOUR SCALAR HOUR SCALAR HOUR SCALAR HOUR SCALAR HOUR SCALAR HOUR SCALAR HOUR SCALAR HOUR SCALAR

- - - -

17 .0000E+00 18 .0000E+00 19 .0000E+00 20 .0000E+00 21 .0000E+00 22
.0000E+00 23 .0000E+00 24 .0000E+00

DAY OF WEEK = FRIDAY

1 .0000E+00 2 .0000E+00 3 .0000E+00 4 .0000E+00 5 .0000E+00 6
.0000E+00 7 .0000E+00 8 .1000E+01
9 .1000E+01 10 .1000E+01 11 .1000E+01 12 .1000E+01 13 .1000E+01 14
.1000E+01 15 .1000E+01 16 .0000E+00
17 .0000E+00 18 .0000E+00 19 .0000E+00 20 .0000E+00 21 .0000E+00 22
.0000E+00 23 .0000E+00 24 .0000E+00

DAY OF WEEK = SATURDAY

1 .0000E+00 2 .0000E+00 3 .0000E+00 4 .0000E+00 5 .0000E+00 6
.0000E+00 7 .0000E+00 8 .0000E+00
9 .0000E+00 10 .0000E+00 11 .0000E+00 12 .0000E+00 13 .0000E+00 14
.0000E+00 15 .0000E+00 16 .0000E+00
17 .0000E+00 18 .0000E+00 19 .0000E+00 20 .0000E+00 21 .0000E+00 22
.0000E+00 23 .0000E+00 24 .0000E+00

DAY OF WEEK = SUNDAY

1 .0000E+00 2 .0000E+00 3 .0000E+00 4 .0000E+00 5 .0000E+00 6
.0000E+00 7 .0000E+00 8 .0000E+00
9 .0000E+00 10 .0000E+00 11 .0000E+00 12 .0000E+00 13 .0000E+00 14
.0000E+00 15 .0000E+00 16 .0000E+00
17 .0000E+00 18 .0000E+00 19 .0000E+00 20 .0000E+00 21 .0000E+00 22
.0000E+00 23 .0000E+00 24 .0000E+00

*** MODELOPTs: RegDFAULT CONC ELEV URBAN ADJ_U*

* SOURCE EMISSION RATE SCALARS WHICH VARY DIURNALLY AND BY DAY OF WEEK (HRDOW7) *

SOURCE ID = VOL11 ; SOURCE TYPE = VOLUME :
HOUR SCALAR HOUR SCALAR HOUR SCALAR HOUR SCALAR HOUR SCALAR HOUR SCALAR HOUR SCALAR HOUR SCALAR

DAY OF WEEK = MONDAY

1 .0000E+00 2 .0000E+00 3 .0000E+00 4 .0000E+00 5 .0000E+00 6
.0000E+00 7 .0000E+00 8 .1000E+01
9 .1000E+01 10 .1000E+01 11 .1000E+01 12 .1000E+01 13 .1000E+01 14
.1000E+01 15 .1000E+01 16 .0000E+00
17 .0000E+00 18 .0000E+00 19 .0000E+00 20 .0000E+00 21 .0000E+00 22
.0000E+00 23 .0000E+00 24 .0000E+00

DAY OF WEEK = TUESDAY

1 .0000E+00 2 .0000E+00 3 .0000E+00 4 .0000E+00 5 .0000E+00 6
.0000E+00 7 .0000E+00 8 .1000E+01
9 .1000E+01 10 .1000E+01 11 .1000E+01 12 .1000E+01 13 .1000E+01 14
.1000E+01 15 .1000E+01 16 .0000E+00
17 .0000E+00 18 .0000E+00 19 .0000E+00 20 .0000E+00 21 .0000E+00 22
.0000E+00 23 .0000E+00 24 .0000E+00

DAY OF WEEK = WEDNESDY

1 .0000E+00 2 .0000E+00 3 .0000E+00 4 .0000E+00 5 .0000E+00 6
.0000E+00 7 .0000E+00 8 .1000E+01
9 .1000E+01 10 .1000E+01 11 .1000E+01 12 .1000E+01 13 .1000E+01 14
.1000E+01 15 .1000E+01 16 .0000E+00
17 .0000E+00 18 .0000E+00 19 .0000E+00 20 .0000E+00 21 .0000E+00 22
.0000E+00 23 .0000E+00 24 .0000E+00

DAY OF WEEK = THURSDAY

1 .0000E+00 2 .0000E+00 3 .0000E+00 4 .0000E+00 5 .0000E+00 6
.0000E+00 7 .0000E+00 8 .1000E+01
9 .1000E+01 10 .1000E+01 11 .1000E+01 12 .1000E+01 13 .1000E+01 14
.1000E+01 15 .1000E+01 16 .0000E+00
17 .0000E+00 18 .0000E+00 19 .0000E+00 20 .0000E+00 21 .0000E+00 22

.0000E+00 23 .0000E+00 24 .0000E+00

DAY OF WEEK = FRIDAY

1 .0000E+00 2 .0000E+00 3 .0000E+00 4 .0000E+00 5 .0000E+00 6 .0000E+00 7 .0000E+00 8 .1000E+01

9 .1000E+01 10 .1000E+01 11 .1000E+01 12 .1000E+01 13 .1000E+01 14 .1000E+01 15 .1000E+01 16 .0000E+00

17 .0000E+00 18 .0000E+00 19 .0000E+00 20 .0000E+00 21 .0000E+00 22 .0000E+00 23 .0000E+00 24 .0000E+00

DAY OF WEEK = SATURDAY

1 .0000E+00 2 .0000E+00 3 .0000E+00 4 .0000E+00 5 .0000E+00 6 .0000E+00 7 .0000E+00 8 .0000E+00

9 .0000E+00 10 .0000E+00 11 .0000E+00 12 .0000E+00 13 .0000E+00 14 .0000E+00 15 .0000E+00 16 .0000E+00

17 .0000E+00 18 .0000E+00 19 .0000E+00 20 .0000E+00 21 .0000E+00 22 .0000E+00 23 .0000E+00 24 .0000E+00

DAY OF WEEK = SUNDAY

1 .0000E+00 2 .0000E+00 3 .0000E+00 4 .0000E+00 5 .0000E+00 6 .0000E+00 7 .0000E+00 8 .0000E+00

9 .0000E+00 10 .0000E+00 11 .0000E+00 12 .0000E+00 13 .0000E+00 14 .0000E+00 15 .0000E+00 16 .0000E+00

17 .0000E+00 18 .0000E+00 19 .0000E+00 20 .0000E+00 21 .0000E+00 22 .0000E+00 23 .0000E+00 24 .0000E+00

*** MODELOPTs: RegDFAULT CONC ELEV URBAN ADJ_U*

* SOURCE EMISSION RATE SCALARS WHICH VARY DIURNALLY AND BY DAY OF WEEK (HRDOW7) *

SOURCE ID = VOL12 ; SOURCE TYPE = VOLUME :

HOUR SCALAR HOUR SCALAR HOUR SCALAR HOUR SCALAR HOUR SCALAR HOUR SCALAR HOUR SCALAR HOUR SCALAR

\- - - -

DAY OF WEEK = FRIDAY
1 .0000E+00 2 .0000E+00 3 .0000E+00 4 .0000E+00 5 .0000E+00 6 .0000E+00 7 .0000E+00 8 .1000E+01
9 .1000E+01 10 .1000E+01 11 .1000E+01 12 .1000E+01 13 .1000E+01 14 .1000E+01 15 .1000E+01 16 .0000E+00
17 .0000E+00 18 .0000E+00 19 .0000E+00 20 .0000E+00 21 .0000E+00 22 .0000E+00 23 .0000E+00 24 .0000E+00

DAY OF WEEK = SATURDAY
1 .0000E+00 2 .0000E+00 3 .0000E+00 4 .0000E+00 5 .0000E+00 6 .0000E+00 7 .0000E+00 8 .0000E+00
9 .0000E+00 10 .0000E+00 11 .0000E+00 12 .0000E+00 13 .0000E+00 14 .0000E+00 15 .0000E+00 16 .0000E+00
17 .0000E+00 18 .0000E+00 19 .0000E+00 20 .0000E+00 21 .0000E+00 22 .0000E+00 23 .0000E+00 24 .0000E+00

DAY OF WEEK = SUNDAY
1 .0000E+00 2 .0000E+00 3 .0000E+00 4 .0000E+00 5 .0000E+00 6 .0000E+00 7 .0000E+00 8 .0000E+00
9 .0000E+00 10 .0000E+00 11 .0000E+00 12 .0000E+00 13 .0000E+00 14 .0000E+00 15 .0000E+00 16 .0000E+00
17 .0000E+00 18 .0000E+00 19 .0000E+00 20 .0000E+00 21 .0000E+00 22 .0000E+00 23 .0000E+00 24 .0000E+00

*** MODELOPTs: RegDFAULT CONC ELEV URBAN ADJ_U*

* SOURCE EMISSION RATE SCALARS WHICH VARY DIURNALLY AND BY DAY OF WEEK (HRDOW7) *

SOURCE ID = VOL13 ; SOURCE TYPE = VOLUME :

HOUR SCALAR HOUR SCALAR HOUR SCALAR HOUR SCALAR HOUR SCALAR HOUR SCALAR HOUR SCALAR

- - - -

* SOURCE EMISSION RATE SCALARS WHICH VARY DIURNALLY AND BY DAY OF WEEK
(HRDOW7) *

SOURCE ID = VOL14 ; SOURCE TYPE = VOLUME :
HOUR SCALAR HOUR SCALAR HOUR SCALAR HOUR SCALAR HOUR SCALAR HOUR
SCALAR HOUR SCALAR HOUR SCALAR
- - - -

```
   .0000E+00    7  .0000E+00    8  .1000E+01
    9  .1000E+01   10  .1000E+01   11  .1000E+01   12  .1000E+01   13  .1000E+01   14
    .1000E+01   15  .1000E+01   16  .0000E+00
   17  .0000E+00   18  .0000E+00   19  .0000E+00   20  .0000E+00   21  .0000E+00   22
   .0000E+00   23  .0000E+00   24  .0000E+00
                                          DAY OF WEEK = SATURDAY
    1  .0000E+00    2  .0000E+00    3  .0000E+00    4  .0000E+00    5  .0000E+00    6
    .0000E+00    7  .0000E+00    8  .0000E+00
    9  .0000E+00   10  .0000E+00   11  .0000E+00   12  .0000E+00   13  .0000E+00   14
    .0000E+00   15  .0000E+00   16  .0000E+00
   17  .0000E+00   18  .0000E+00   19  .0000E+00   20  .0000E+00   21  .0000E+00   22
   .0000E+00   23  .0000E+00   24  .0000E+00
                                          DAY OF WEEK = SUNDAY
    1  .0000E+00    2  .0000E+00    3  .0000E+00    4  .0000E+00    5  .0000E+00    6
    .0000E+00    7  .0000E+00    8  .0000E+00
    9  .0000E+00   10  .0000E+00   11  .0000E+00   12  .0000E+00   13  .0000E+00   14
    .0000E+00   15  .0000E+00   16  .0000E+00
   17  .0000E+00   18  .0000E+00   19  .0000E+00   20  .0000E+00   21  .0000E+00   22
   .0000E+00   23  .0000E+00   24  .0000E+00
FF *** AERMOD - VERSION 21112  ***   *** C:\Lakes\AERMOD View\13445 CONS HRA\13445 CONS
HRA.isc               ***        03/11/24
 *** AERMET - VERSION  16216 ***
 ***                                                                    ***        15:18:57

                     PAGE 471
 *** MODELOPTs:    RegDFAULT  CONC  ELEV  URBAN  ADJ_U*

                   * SOURCE EMISSION RATE SCALARS WHICH VARY DIURNALLY AND BY DAY OF WEEK
                   (HRDOW7) *

 SOURCE ID = VOL15        ; SOURCE TYPE = VOLUME   :
  HOUR   SCALAR   HOUR   SCALAR   HOUR   SCALAR   HOUR   SCALAR   HOUR   SCALAR   HOUR
  SCALAR   HOUR   SCALAR   HOUR   SCALAR
- - - - - - - - - - - - - - - - - - - - - - - - - - - - - - - - - - - - - - - - - - - - - -
- - - - - - - - - - - - - - - - - -
                                          DAY OF WEEK = MONDAY
    1  .0000E+00    2  .0000E+00    3  .0000E+00    4  .0000E+00    5  .0000E+00    6
    .0000E+00    7  .0000E+00    8  .1000E+01
    9  .1000E+01   10  .1000E+01   11  .1000E+01   12  .1000E+01   13  .1000E+01   14
    .1000E+01   15  .1000E+01   16  .0000E+00
   17  .0000E+00   18  .0000E+00   19  .0000E+00   20  .0000E+00   21  .0000E+00   22
   .0000E+00   23  .0000E+00   24  .0000E+00
                                          DAY OF WEEK = TUESDAY
    1  .0000E+00    2  .0000E+00    3  .0000E+00    4  .0000E+00    5  .0000E+00    6
    .0000E+00    7  .0000E+00    8  .1000E+01
    9  .1000E+01   10  .1000E+01   11  .1000E+01   12  .1000E+01   13  .1000E+01   14
    .1000E+01   15  .1000E+01   16  .0000E+00
   17  .0000E+00   18  .0000E+00   19  .0000E+00   20  .0000E+00   21  .0000E+00   22
   .0000E+00   23  .0000E+00   24  .0000E+00
                                          DAY OF WEEK = WEDNESDY
    1  .0000E+00    2  .0000E+00    3  .0000E+00    4  .0000E+00    5  .0000E+00    6
    .0000E+00    7  .0000E+00    8  .1000E+01
    9  .1000E+01   10  .1000E+01   11  .1000E+01   12  .1000E+01   13  .1000E+01   14
    .1000E+01   15  .1000E+01   16  .0000E+00
   17  .0000E+00   18  .0000E+00   19  .0000E+00   20  .0000E+00   21  .0000E+00   22
   .0000E+00   23  .0000E+00   24  .0000E+00
                                          DAY OF WEEK = THURSDAY
    1  .0000E+00    2  .0000E+00    3  .0000E+00    4  .0000E+00    5  .0000E+00    6
    .0000E+00    7  .0000E+00    8  .1000E+01
    9  .1000E+01   10  .1000E+01   11  .1000E+01   12  .1000E+01   13  .1000E+01   14
    .1000E+01   15  .1000E+01   16  .0000E+00
   17  .0000E+00   18  .0000E+00   19  .0000E+00   20  .0000E+00   21  .0000E+00   22
   .0000E+00   23  .0000E+00   24  .0000E+00
                                          DAY OF WEEK = FRIDAY
    1  .0000E+00    2  .0000E+00    3  .0000E+00    4  .0000E+00    5  .0000E+00    6
    .0000E+00    7  .0000E+00    8  .1000E+01
```

9 .1000E+01 10 .1000E+01 11 .1000E+01 12 .1000E+01 13 .1000E+01 14
.1000E+01 15 .1000E+01 16 .0000E+00
17 .0000E+00 18 .0000E+00 19 .0000E+00 20 .0000E+00 21 .0000E+00 22
.0000E+00 23 .0000E+00 24 .0000E+00

DAY OF WEEK = SATURDAY

1 .0000E+00 2 .0000E+00 3 .0000E+00 4 .0000E+00 5 .0000E+00 6
.0000E+00 7 .0000E+00 8 .0000E+00
9 .0000E+00 10 .0000E+00 11 .0000E+00 12 .0000E+00 13 .0000E+00 14
.0000E+00 15 .0000E+00 16 .0000E+00
17 .0000E+00 18 .0000E+00 19 .0000E+00 20 .0000E+00 21 .0000E+00 22
.0000E+00 23 .0000E+00 24 .0000E+00

DAY OF WEEK = SUNDAY

1 .0000E+00 2 .0000E+00 3 .0000E+00 4 .0000E+00 5 .0000E+00 6
.0000E+00 7 .0000E+00 8 .0000E+00
9 .0000E+00 10 .0000E+00 11 .0000E+00 12 .0000E+00 13 .0000E+00 14
.0000E+00 15 .0000E+00 16 .0000E+00
17 .0000E+00 18 .0000E+00 19 .0000E+00 20 .0000E+00 21 .0000E+00 22
.0000E+00 23 .0000E+00 24 .0000E+00

*** MODELOPTs: RegDFAULT CONC ELEV URBAN ADJ_U*

* SOURCE EMISSION RATE SCALARS WHICH VARY DIURNALLY AND BY DAY OF WEEK (HRDOW7) *

SOURCE ID = VOL16 ; SOURCE TYPE = VOLUME :

HOUR SCALAR HOUR SCALAR HOUR SCALAR HOUR SCALAR HOUR SCALAR HOUR SCALAR HOUR SCALAR

- - - -

.1000E+01 15 .1000E+01 16 .0000E+00
17 .0000E+00 18 .0000E+00 19 .0000E+00 20 .0000E+00 21 .0000E+00 22
.0000E+00 23 .0000E+00 24 .0000E+00

DAY OF WEEK = SATURDAY

1 .0000E+00 2 .0000E+00 3 .0000E+00 4 .0000E+00 5 .0000E+00 6
.0000E+00 7 .0000E+00 8 .0000E+00
9 .0000E+00 10 .0000E+00 11 .0000E+00 12 .0000E+00 13 .0000E+00 14
.0000E+00 15 .0000E+00 16 .0000E+00
17 .0000E+00 18 .0000E+00 19 .0000E+00 20 .0000E+00 21 .0000E+00 22
.0000E+00 23 .0000E+00 24 .0000E+00

DAY OF WEEK = SUNDAY

1 .0000E+00 2 .0000E+00 3 .0000E+00 4 .0000E+00 5 .0000E+00 6
.0000E+00 7 .0000E+00 8 .0000E+00
9 .0000E+00 10 .0000E+00 11 .0000E+00 12 .0000E+00 13 .0000E+00 14
.0000E+00 15 .0000E+00 16 .0000E+00
17 .0000E+00 18 .0000E+00 19 .0000E+00 20 .0000E+00 21 .0000E+00 22
.0000E+00 23 .0000E+00 24 .0000E+00

*** MODELOPTs: RegDFAULT CONC ELEV URBAN ADJ_U*

* SOURCE EMISSION RATE SCALARS WHICH VARY DIURNALLY AND BY DAY OF WEEK (HRDOW7) *

SOURCE ID = VOL17 ; SOURCE TYPE = VOLUME :

HOUR SCALAR HOUR SCALAR HOUR SCALAR HOUR SCALAR HOUR SCALAR HOUR SCALAR HOUR SCALAR HOUR SCALAR

- - - -

17 .0000E+00 18 .0000E+00 19 .0000E+00 20 .0000E+00 21 .0000E+00 22 .0000E+00 23 .0000E+00 24 .0000E+00

DAY OF WEEK = SATURDAY

1 .0000E+00 2 .0000E+00 3 .0000E+00 4 .0000E+00 5 .0000E+00 6 .0000E+00 7 .0000E+00 8 .0000E+00

9 .0000E+00 10 .0000E+00 11 .0000E+00 12 .0000E+00 13 .0000E+00 14 .0000E+00 15 .0000E+00 16 .0000E+00

17 .0000E+00 18 .0000E+00 19 .0000E+00 20 .0000E+00 21 .0000E+00 22 .0000E+00 23 .0000E+00 24 .0000E+00

DAY OF WEEK = SUNDAY

1 .0000E+00 2 .0000E+00 3 .0000E+00 4 .0000E+00 5 .0000E+00 6 .0000E+00 7 .0000E+00 8 .0000E+00

9 .0000E+00 10 .0000E+00 11 .0000E+00 12 .0000E+00 13 .0000E+00 14 .0000E+00 15 .0000E+00 16 .0000E+00

17 .0000E+00 18 .0000E+00 19 .0000E+00 20 .0000E+00 21 .0000E+00 22 .0000E+00 23 .0000E+00 24 .0000E+00

*** MODELOPTs: RegDFAULT CONC ELEV URBAN ADJ_U*

* SOURCE EMISSION RATE SCALARS WHICH VARY DIURNALLY AND BY DAY OF WEEK (HRDOW7) *

SOURCE ID = VOL18 ; SOURCE TYPE = VOLUME :

HOUR SCALAR HOUR SCALAR HOUR SCALAR HOUR SCALAR HOUR SCALAR HOUR SCALAR HOUR SCALAR HOUR SCALAR

- - - -

DAY OF WEEK = SATURDAY

1 .0000E+00 2 .0000E+00 3 .0000E+00 4 .0000E+00 5 .0000E+00 6 .0000E+00 7 .0000E+00 8 .0000E+00
9 .0000E+00 10 .0000E+00 11 .0000E+00 12 .0000E+00 13 .0000E+00 14 .0000E+00 15 .0000E+00 16 .0000E+00
17 .0000E+00 18 .0000E+00 19 .0000E+00 20 .0000E+00 21 .0000E+00 22 .0000E+00 23 .0000E+00 24 .0000E+00

DAY OF WEEK = SUNDAY

1 .0000E+00 2 .0000E+00 3 .0000E+00 4 .0000E+00 5 .0000E+00 6 .0000E+00 7 .0000E+00 8 .0000E+00
9 .0000E+00 10 .0000E+00 11 .0000E+00 12 .0000E+00 13 .0000E+00 14 .0000E+00 15 .0000E+00 16 .0000E+00
17 .0000E+00 18 .0000E+00 19 .0000E+00 20 .0000E+00 21 .0000E+00 22 .0000E+00 23 .0000E+00 24 .0000E+00

*** MODELOPTs: RegDFAULT CONC ELEV URBAN ADJ_U*

* SOURCE EMISSION RATE SCALARS WHICH VARY DIURNALLY AND BY DAY OF WEEK (HRDOW7) *

SOURCE ID = VOL19 ; SOURCE TYPE = VOLUME :

HOUR SCALAR HOUR SCALAR HOUR SCALAR HOUR SCALAR HOUR SCALAR HOUR SCALAR HOUR SCALAR HOUR SCALAR

DAY OF WEEK = MONDAY

1 .0000E+00 2 .0000E+00 3 .0000E+00 4 .0000E+00 5 .0000E+00 6 .0000E+00 7 .0000E+00 8 .1000E+01
9 .1000E+01 10 .1000E+01 11 .1000E+01 12 .1000E+01 13 .1000E+01 14 .1000E+01 15 .1000E+01 16 .0000E+00
17 .0000E+00 18 .0000E+00 19 .0000E+00 20 .0000E+00 21 .0000E+00 22 .0000E+00 23 .0000E+00 24 .0000E+00

DAY OF WEEK = TUESDAY

1 .0000E+00 2 .0000E+00 3 .0000E+00 4 .0000E+00 5 .0000E+00 6 .0000E+00 7 .0000E+00 8 .1000E+01
9 .1000E+01 10 .1000E+01 11 .1000E+01 12 .1000E+01 13 .1000E+01 14 .1000E+01 15 .1000E+01 16 .0000E+00
17 .0000E+00 18 .0000E+00 19 .0000E+00 20 .0000E+00 21 .0000E+00 22 .0000E+00 23 .0000E+00 24 .0000E+00

DAY OF WEEK = WEDNESDY

1 .0000E+00 2 .0000E+00 3 .0000E+00 4 .0000E+00 5 .0000E+00 6 .0000E+00 7 .0000E+00 8 .1000E+01
9 .1000E+01 10 .1000E+01 11 .1000E+01 12 .1000E+01 13 .1000E+01 14 .1000E+01 15 .1000E+01 16 .0000E+00
17 .0000E+00 18 .0000E+00 19 .0000E+00 20 .0000E+00 21 .0000E+00 22 .0000E+00 23 .0000E+00 24 .0000E+00

DAY OF WEEK = THURSDAY

1 .0000E+00 2 .0000E+00 3 .0000E+00 4 .0000E+00 5 .0000E+00 6 .0000E+00 7 .0000E+00 8 .1000E+01
9 .1000E+01 10 .1000E+01 11 .1000E+01 12 .1000E+01 13 .1000E+01 14 .1000E+01 15 .1000E+01 16 .0000E+00
17 .0000E+00 18 .0000E+00 19 .0000E+00 20 .0000E+00 21 .0000E+00 22 .0000E+00 23 .0000E+00 24 .0000E+00

DAY OF WEEK = FRIDAY

1 .0000E+00 2 .0000E+00 3 .0000E+00 4 .0000E+00 5 .0000E+00 6 .0000E+00 7 .0000E+00 8 .1000E+01
9 .1000E+01 10 .1000E+01 11 .1000E+01 12 .1000E+01 13 .1000E+01 14 .1000E+01 15 .1000E+01 16 .0000E+00
17 .0000E+00 18 .0000E+00 19 .0000E+00 20 .0000E+00 21 .0000E+00 22 .0000E+00 23 .0000E+00 24 .0000E+00

DAY OF WEEK = SATURDAY
1 .0000E+00 2 .0000E+00 3 .0000E+00 4 .0000E+00 5 .0000E+00 6
.0000E+00 7 .0000E+00 8 .0000E+00
9 .0000E+00 10 .0000E+00 11 .0000E+00 12 .0000E+00 13 .0000E+00 14
.0000E+00 15 .0000E+00 16 .0000E+00
17 .0000E+00 18 .0000E+00 19 .0000E+00 20 .0000E+00 21 .0000E+00 22
.0000E+00 23 .0000E+00 24 .0000E+00
DAY OF WEEK = SUNDAY
1 .0000E+00 2 .0000E+00 3 .0000E+00 4 .0000E+00 5 .0000E+00 6
.0000E+00 7 .0000E+00 8 .0000E+00
9 .0000E+00 10 .0000E+00 11 .0000E+00 12 .0000E+00 13 .0000E+00 14
.0000E+00 15 .0000E+00 16 .0000E+00
17 .0000E+00 18 .0000E+00 19 .0000E+00 20 .0000E+00 21 .0000E+00 22
.0000E+00 23 .0000E+00 24 .0000E+00

*** MODELOPTs: RegDFAULT CONC ELEV URBAN ADJ_U*

* SOURCE EMISSION RATE SCALARS WHICH VARY DIURNALLY AND BY DAY OF WEEK (HRDOW7) *

SOURCE ID = VOL20 ; SOURCE TYPE = VOLUME :
HOUR SCALAR HOUR SCALAR HOUR SCALAR HOUR SCALAR HOUR SCALAR HOUR SCALAR HOUR SCALAR HOUR SCALAR
- - - -

1 .0000E+00 2 .0000E+00 3 .0000E+00 4 .0000E+00 5 .0000E+00 6
.0000E+00 7 .0000E+00 8 .0000E+00
9 .0000E+00 10 .0000E+00 11 .0000E+00 12 .0000E+00 13 .0000E+00 14
.0000E+00 15 .0000E+00 16 .0000E+00
17 .0000E+00 18 .0000E+00 19 .0000E+00 20 .0000E+00 21 .0000E+00 22
.0000E+00 23 .0000E+00 24 .0000E+00

DAY OF WEEK = SUNDAY

1 .0000E+00 2 .0000E+00 3 .0000E+00 4 .0000E+00 5 .0000E+00 6
.0000E+00 7 .0000E+00 8 .0000E+00
9 .0000E+00 10 .0000E+00 11 .0000E+00 12 .0000E+00 13 .0000E+00 14
.0000E+00 15 .0000E+00 16 .0000E+00
17 .0000E+00 18 .0000E+00 19 .0000E+00 20 .0000E+00 21 .0000E+00 22
.0000E+00 23 .0000E+00 24 .0000E+00

* SOURCE EMISSION RATE SCALARS WHICH VARY DIURNALLY AND BY DAY OF WEEK (HRDOW7) *

SOURCE ID = VOL21 ; SOURCE TYPE = VOLUME :

HOUR SCALAR HOUR SCALAR HOUR SCALAR HOUR SCALAR HOUR SCALAR HOUR SCALAR HOUR SCALAR HOUR SCALAR

- - - -

* SOURCE EMISSION RATE SCALARS WHICH VARY DIURNALLY AND BY DAY OF WEEK (HRDOW7) *

SOURCE ID = VOL22 ; SOURCE TYPE = VOLUME :

HOUR	SCALAR	HOUR	SCALAR	HOUR	SCALAR	HOUR	SCALAR	HOUR	SCALAR	HOUR	SCALAR	HOUR	SCALAR	HOUR	SCALAR

DAY OF WEEK = MONDAY

1	.0000E+00	2	.0000E+00	3	.0000E+00	4	.0000E+00	5	.0000E+00	6	.0000E+00	7	.0000E+00	8	.1000E+01
9	.1000E+01	10	.1000E+01	11	.1000E+01	12	.1000E+01	13	.1000E+01	14	.1000E+01	15	.1000E+01	16	.0000E+00
17	.0000E+00	18	.0000E+00	19	.0000E+00	20	.0000E+00	21	.0000E+00	22	.0000E+00	23	.0000E+00	24	.0000E+00

DAY OF WEEK = TUESDAY

1	.0000E+00	2	.0000E+00	3	.0000E+00	4	.0000E+00	5	.0000E+00	6	.0000E+00	7	.0000E+00	8	.1000E+01
9	.1000E+01	10	.1000E+01	11	.1000E+01	12	.1000E+01	13	.1000E+01	14	.1000E+01	15	.1000E+01	16	.0000E+00
17	.0000E+00	18	.0000E+00	19	.0000E+00	20	.0000E+00	21	.0000E+00	22	.0000E+00	23	.0000E+00	24	.0000E+00

DAY OF WEEK = WEDNESDY

1	.0000E+00	2	.0000E+00	3	.0000E+00	4	.0000E+00	5	.0000E+00	6	.0000E+00	7	.0000E+00	8	.1000E+01
9	.1000E+01	10	.1000E+01	11	.1000E+01	12	.1000E+01	13	.1000E+01	14	.1000E+01	15	.1000E+01	16	.0000E+00
17	.0000E+00	18	.0000E+00	19	.0000E+00	20	.0000E+00	21	.0000E+00	22	.0000E+00	23	.0000E+00	24	.0000E+00

DAY OF WEEK = THURSDAY

1	.0000E+00	2	.0000E+00	3	.0000E+00	4	.0000E+00	5	.0000E+00	6	.0000E+00	7	.0000E+00	8	.1000E+01
9	.1000E+01	10	.1000E+01	11	.1000E+01	12	.1000E+01	13	.1000E+01	14	.1000E+01	15	.1000E+01	16	.0000E+00
17	.0000E+00	18	.0000E+00	19	.0000E+00	20	.0000E+00	21	.0000E+00	22	.0000E+00	23	.0000E+00	24	.0000E+00

DAY OF WEEK = FRIDAY

1	.0000E+00	2	.0000E+00	3	.0000E+00	4	.0000E+00	5	.0000E+00	6	.0000E+00	7	.0000E+00	8	.1000E+01
9	.1000E+01	10	.1000E+01	11	.1000E+01	12	.1000E+01	13	.1000E+01	14	.1000E+01	15	.1000E+01	16	.0000E+00
17	.0000E+00	18	.0000E+00	19	.0000E+00	20	.0000E+00	21	.0000E+00	22	.0000E+00	23	.0000E+00	24	.0000E+00

DAY OF WEEK = SATURDAY

1	.0000E+00	2	.0000E+00	3	.0000E+00	4	.0000E+00	5	.0000E+00	6	.0000E+00	7	.0000E+00	8	.0000E+00

* SOURCE EMISSION RATE SCALARS WHICH VARY DIURNALLY AND BY DAY OF WEEK (HRDOW7) *

SOURCE ID = VOL23 ; SOURCE TYPE = VOLUME :

HOUR	SCALAR	HOUR	SCALAR	HOUR	SCALAR	HOUR	SCALAR	HOUR	SCALAR	HOUR	SCALAR
HOUR	SCALAR	HOUR	SCALAR	HOUR	SCALAR						

DAY OF WEEK = MONDAY

1	.0000E+00	2	.0000E+00	3	.0000E+00	4	.0000E+00	5	.0000E+00	6	.0000E+00
7	.0000E+00	8	.1000E+01	9	.1000E+01	10	.1000E+01	11	.1000E+01	12	.1000E+01
13	.1000E+01	14	.1000E+01	15	.1000E+01	16	.0000E+00	17	.0000E+00	18	.0000E+00
19	.0000E+00	20	.0000E+00	21	.0000E+00	22	.0000E+00	23	.0000E+00	24	.0000E+00

DAY OF WEEK = TUESDAY

1	.0000E+00	2	.0000E+00	3	.0000E+00	4	.0000E+00	5	.0000E+00	6	.0000E+00
7	.0000E+00	8	.1000E+01	9	.1000E+01	10	.1000E+01	11	.1000E+01	12	.1000E+01
13	.1000E+01	14	.1000E+01	15	.1000E+01	16	.0000E+00	17	.0000E+00	18	.0000E+00
19	.0000E+00	20	.0000E+00	21	.0000E+00	22	.0000E+00	23	.0000E+00	24	.0000E+00

DAY OF WEEK = WEDNESDY

1	.0000E+00	2	.0000E+00	3	.0000E+00	4	.0000E+00	5	.0000E+00	6	.0000E+00
7	.0000E+00	8	.1000E+01	9	.1000E+01	10	.1000E+01	11	.1000E+01	12	.1000E+01
13	.1000E+01	14	.1000E+01	15	.1000E+01	16	.0000E+00	17	.0000E+00	18	.0000E+00
19	.0000E+00	20	.0000E+00	21	.0000E+00	22	.0000E+00	23	.0000E+00	24	.0000E+00

DAY OF WEEK = THURSDAY

1	.0000E+00	2	.0000E+00	3	.0000E+00	4	.0000E+00	5	.0000E+00	6	.0000E+00
7	.0000E+00	8	.1000E+01	9	.1000E+01	10	.1000E+01	11	.1000E+01	12	.1000E+01
13	.1000E+01	14	.1000E+01	15	.1000E+01	16	.0000E+00	17	.0000E+00	18	.0000E+00
19	.0000E+00	20	.0000E+00	21	.0000E+00	22	.0000E+00	23	.0000E+00	24	.0000E+00

DAY OF WEEK = FRIDAY

1	.0000E+00	2	.0000E+00	3	.0000E+00	4	.0000E+00	5	.0000E+00	6	.0000E+00
7	.0000E+00	8	.1000E+01	9	.1000E+01	10	.1000E+01	11	.1000E+01	12	.1000E+01
13	.1000E+01	14	.1000E+01	15	.1000E+01	16	.0000E+00	17	.0000E+00	18	.0000E+00
19	.0000E+00	20	.0000E+00	21	.0000E+00	22	.0000E+00	23	.0000E+00	24	.0000E+00

DAY OF WEEK = SATURDAY

1	.0000E+00	2	.0000E+00	3	.0000E+00	4	.0000E+00	5	.0000E+00	6	.0000E+00
7	.0000E+00	8	.0000E+00	9	.0000E+00	10	.0000E+00	11	.0000E+00	12	.0000E+00
13	.0000E+00	14	.0000E+00	15	.0000E+00	16	.0000E+00	17	.0000E+00	18	.0000E+00
19	.0000E+00	20	.0000E+00	21	.0000E+00	22	.0000E+00	23	.0000E+00	24	.0000E+00

DAY OF WEEK = SUNDAY

1	.0000E+00	2	.0000E+00	3	.0000E+00	4	.0000E+00	5	.0000E+00	6	.0000E+00
7	.0000E+00	8	.0000E+00	9	.0000E+00	10	.0000E+00	11	.0000E+00	12	.0000E+00
13	.0000E+00	14	.0000E+00	15	.0000E+00	16	.0000E+00	17	.0000E+00	18	.0000E+00
19	.0000E+00	20	.0000E+00	21	.0000E+00	22	.0000E+00	23	.0000E+00	24	.0000E+00

DAY OF WEEK = SUNDAY

* SOURCE EMISSION RATE SCALARS WHICH VARY DIURNALLY AND BY DAY OF WEEK (HRDOW7) *

SOURCE ID = VOL24 ; SOURCE TYPE = VOLUME :

HOUR	SCALAR	HOUR	SCALAR	HOUR	SCALAR	HOUR	SCALAR	HOUR	SCALAR	HOUR	SCALAR	HOUR	SCALAR

DAY OF WEEK = MONDAY

1 .0000E+00 2 .0000E+00 3 .0000E+00 4 .0000E+00 5 .0000E+00 6
.0000E+00 7 .0000E+00 8 .1000E+01
9 .1000E+01 10 .1000E+01 11 .1000E+01 12 .1000E+01 13 .1000E+01 14
.1000E+01 15 .1000E+01 16 .0000E+00
17 .0000E+00 18 .0000E+00 19 .0000E+00 20 .0000E+00 21 .0000E+00 22
.0000E+00 23 .0000E+00 24 .0000E+00

DAY OF WEEK = TUESDAY

1 .0000E+00 2 .0000E+00 3 .0000E+00 4 .0000E+00 5 .0000E+00 6
.0000E+00 7 .0000E+00 8 .1000E+01
9 .1000E+01 10 .1000E+01 11 .1000E+01 12 .1000E+01 13 .1000E+01 14
.1000E+01 15 .1000E+01 16 .0000E+00
17 .0000E+00 18 .0000E+00 19 .0000E+00 20 .0000E+00 21 .0000E+00 22
.0000E+00 23 .0000E+00 24 .0000E+00

DAY OF WEEK = WEDNESDY

1 .0000E+00 2 .0000E+00 3 .0000E+00 4 .0000E+00 5 .0000E+00 6
.0000E+00 7 .0000E+00 8 .1000E+01
9 .1000E+01 10 .1000E+01 11 .1000E+01 12 .1000E+01 13 .1000E+01 14
.1000E+01 15 .1000E+01 16 .0000E+00
17 .0000E+00 18 .0000E+00 19 .0000E+00 20 .0000E+00 21 .0000E+00 22
.0000E+00 23 .0000E+00 24 .0000E+00

DAY OF WEEK = THURSDAY

1 .0000E+00 2 .0000E+00 3 .0000E+00 4 .0000E+00 5 .0000E+00 6
.0000E+00 7 .0000E+00 8 .1000E+01
9 .1000E+01 10 .1000E+01 11 .1000E+01 12 .1000E+01 13 .1000E+01 14
.1000E+01 15 .1000E+01 16 .0000E+00
17 .0000E+00 18 .0000E+00 19 .0000E+00 20 .0000E+00 21 .0000E+00 22
.0000E+00 23 .0000E+00 24 .0000E+00

DAY OF WEEK = FRIDAY

1 .0000E+00 2 .0000E+00 3 .0000E+00 4 .0000E+00 5 .0000E+00 6
.0000E+00 7 .0000E+00 8 .1000E+01
9 .1000E+01 10 .1000E+01 11 .1000E+01 12 .1000E+01 13 .1000E+01 14
.1000E+01 15 .1000E+01 16 .0000E+00
17 .0000E+00 18 .0000E+00 19 .0000E+00 20 .0000E+00 21 .0000E+00 22
.0000E+00 23 .0000E+00 24 .0000E+00

DAY OF WEEK = SATURDAY

1 .0000E+00 2 .0000E+00 3 .0000E+00 4 .0000E+00 5 .0000E+00 6
.0000E+00 7 .0000E+00 8 .0000E+00
9 .0000E+00 10 .0000E+00 11 .0000E+00 12 .0000E+00 13 .0000E+00 14
.0000E+00 15 .0000E+00 16 .0000E+00

17 .0000E+00 18 .0000E+00 19 .0000E+00 20 .0000E+00 21 .0000E+00 22 .0000E+00 23 .0000E+00 24 .0000E+00

DAY OF WEEK = SUNDAY

1 .0000E+00 2 .0000E+00 3 .0000E+00 4 .0000E+00 5 .0000E+00 6 .0000E+00 7 .0000E+00 8 .0000E+00

9 .0000E+00 10 .0000E+00 11 .0000E+00 12 .0000E+00 13 .0000E+00 14 .0000E+00 15 .0000E+00 16 .0000E+00

17 .0000E+00 18 .0000E+00 19 .0000E+00 20 .0000E+00 21 .0000E+00 22 .0000E+00 23 .0000E+00 24 .0000E+00

*** MODELOPTs: RegDFAULT CONC ELEV URBAN ADJ_U*

* SOURCE EMISSION RATE SCALARS WHICH VARY DIURNALLY AND BY DAY OF WEEK (HRDOW7) *

SOURCE ID = VOL25 ; SOURCE TYPE = VOLUME :

HOUR	SCALAR	HOUR	SCALAR	HOUR	SCALAR	HOUR	SCALAR	HOUR	SCALAR	HOUR	SCALAR	HOUR	SCALAR

DAY OF WEEK = MONDAY

1 .0000E+00 2 .0000E+00 3 .0000E+00 4 .0000E+00 5 .0000E+00 6 .0000E+00 7 .0000E+00 8 .1000E+01

9 .1000E+01 10 .1000E+01 11 .1000E+01 12 .1000E+01 13 .1000E+01 14 .1000E+01 15 .1000E+01 16 .0000E+00

17 .0000E+00 18 .0000E+00 19 .0000E+00 20 .0000E+00 21 .0000E+00 22 .0000E+00 23 .0000E+00 24 .0000E+00

DAY OF WEEK = TUESDAY

1 .0000E+00 2 .0000E+00 3 .0000E+00 4 .0000E+00 5 .0000E+00 6 .0000E+00 7 .0000E+00 8 .1000E+01

9 .1000E+01 10 .1000E+01 11 .1000E+01 12 .1000E+01 13 .1000E+01 14 .1000E+01 15 .1000E+01 16 .0000E+00

17 .0000E+00 18 .0000E+00 19 .0000E+00 20 .0000E+00 21 .0000E+00 22 .0000E+00 23 .0000E+00 24 .0000E+00

DAY OF WEEK = WEDNESDY

1 .0000E+00 2 .0000E+00 3 .0000E+00 4 .0000E+00 5 .0000E+00 6 .0000E+00 7 .0000E+00 8 .1000E+01

9 .1000E+01 10 .1000E+01 11 .1000E+01 12 .1000E+01 13 .1000E+01 14 .1000E+01 15 .1000E+01 16 .0000E+00

17 .0000E+00 18 .0000E+00 19 .0000E+00 20 .0000E+00 21 .0000E+00 22 .0000E+00 23 .0000E+00 24 .0000E+00

DAY OF WEEK = THURSDAY

1 .0000E+00 2 .0000E+00 3 .0000E+00 4 .0000E+00 5 .0000E+00 6 .0000E+00 7 .0000E+00 8 .1000E+01

9 .1000E+01 10 .1000E+01 11 .1000E+01 12 .1000E+01 13 .1000E+01 14 .1000E+01 15 .1000E+01 16 .0000E+00

17 .0000E+00 18 .0000E+00 19 .0000E+00 20 .0000E+00 21 .0000E+00 22 .0000E+00 23 .0000E+00 24 .0000E+00

DAY OF WEEK = FRIDAY

1 .0000E+00 2 .0000E+00 3 .0000E+00 4 .0000E+00 5 .0000E+00 6 .0000E+00 7 .0000E+00 8 .1000E+01

9 .1000E+01 10 .1000E+01 11 .1000E+01 12 .1000E+01 13 .1000E+01 14 .1000E+01 15 .1000E+01 16 .0000E+00

17 .0000E+00 18 .0000E+00 19 .0000E+00 20 .0000E+00 21 .0000E+00 22 .0000E+00 23 .0000E+00 24 .0000E+00

DAY OF WEEK = SATURDAY

1 .0000E+00 2 .0000E+00 3 .0000E+00 4 .0000E+00 5 .0000E+00 6 .0000E+00 7 .0000E+00 8 .0000E+00

9 .0000E+00 10 .0000E+00 11 .0000E+00 12 .0000E+00 13 .0000E+00 14 .0000E+00 15 .0000E+00 16 .0000E+00

17 .0000E+00 18 .0000E+00 19 .0000E+00 20 .0000E+00 21 .0000E+00 22

DAY OF WEEK = SUNDAY

1 .0000E+00 2 .0000E+00 3 .0000E+00 4 .0000E+00 5 .0000E+00 6 .0000E+00 7 .0000E+00 8 .0000E+00
9 .0000E+00 10 .0000E+00 11 .0000E+00 12 .0000E+00 13 .0000E+00 14 .0000E+00 15 .0000E+00 16 .0000E+00
17 .0000E+00 18 .0000E+00 19 .0000E+00 20 .0000E+00 21 .0000E+00 22 .0000E+00 23 .0000E+00 24 .0000E+00

* SOURCE EMISSION RATE SCALARS WHICH VARY DIURNALLY AND BY DAY OF WEEK (HRDOW7) *

SOURCE ID = VOL26 ; SOURCE TYPE = VOLUME :

HOUR SCALAR HOUR SCALAR HOUR SCALAR HOUR SCALAR HOUR SCALAR HOUR SCALAR HOUR SCALAR

DAY OF WEEK = MONDAY

1 .0000E+00 2 .0000E+00 3 .0000E+00 4 .0000E+00 5 .0000E+00 6 .0000E+00 7 .0000E+00 8 .1000E+01
9 .1000E+01 10 .1000E+01 11 .1000E+01 12 .1000E+01 13 .1000E+01 14 .1000E+01 15 .1000E+01 16 .0000E+00
17 .0000E+00 18 .0000E+00 19 .0000E+00 20 .0000E+00 21 .0000E+00 22 .0000E+00 23 .0000E+00 24 .0000E+00

DAY OF WEEK = TUESDAY

1 .0000E+00 2 .0000E+00 3 .0000E+00 4 .0000E+00 5 .0000E+00 6 .0000E+00 7 .0000E+00 8 .1000E+01
9 .1000E+01 10 .1000E+01 11 .1000E+01 12 .1000E+01 13 .1000E+01 14 .1000E+01 15 .1000E+01 16 .0000E+00
17 .0000E+00 18 .0000E+00 19 .0000E+00 20 .0000E+00 21 .0000E+00 22 .0000E+00 23 .0000E+00 24 .0000E+00

DAY OF WEEK = WEDNESDY

1 .0000E+00 2 .0000E+00 3 .0000E+00 4 .0000E+00 5 .0000E+00 6 .0000E+00 7 .0000E+00 8 .1000E+01
9 .1000E+01 10 .1000E+01 11 .1000E+01 12 .1000E+01 13 .1000E+01 14 .1000E+01 15 .1000E+01 16 .0000E+00
17 .0000E+00 18 .0000E+00 19 .0000E+00 20 .0000E+00 21 .0000E+00 22 .0000E+00 23 .0000E+00 24 .0000E+00

DAY OF WEEK = THURSDAY

1 .0000E+00 2 .0000E+00 3 .0000E+00 4 .0000E+00 5 .0000E+00 6 .0000E+00 7 .0000E+00 8 .1000E+01
9 .1000E+01 10 .1000E+01 11 .1000E+01 12 .1000E+01 13 .1000E+01 14 .1000E+01 15 .1000E+01 16 .0000E+00
17 .0000E+00 18 .0000E+00 19 .0000E+00 20 .0000E+00 21 .0000E+00 22 .0000E+00 23 .0000E+00 24 .0000E+00

DAY OF WEEK = FRIDAY

1 .0000E+00 2 .0000E+00 3 .0000E+00 4 .0000E+00 5 .0000E+00 6 .0000E+00 7 .0000E+00 8 .1000E+01
9 .1000E+01 10 .1000E+01 11 .1000E+01 12 .1000E+01 13 .1000E+01 14 .1000E+01 15 .1000E+01 16 .0000E+00
17 .0000E+00 18 .0000E+00 19 .0000E+00 20 .0000E+00 21 .0000E+00 22 .0000E+00 23 .0000E+00 24 .0000E+00

DAY OF WEEK = SATURDAY

1 .0000E+00 2 .0000E+00 3 .0000E+00 4 .0000E+00 5 .0000E+00 6 .0000E+00 7 .0000E+00 8 .0000E+00
9 .0000E+00 10 .0000E+00 11 .0000E+00 12 .0000E+00 13 .0000E+00 14 .0000E+00 15 .0000E+00 16 .0000E+00
17 .0000E+00 18 .0000E+00 19 .0000E+00 20 .0000E+00 21 .0000E+00 22 .0000E+00 23 .0000E+00 24 .0000E+00

* SOURCE EMISSION RATE SCALARS WHICH VARY DIURNALLY AND BY DAY OF WEEK (HRDOW7) *

SOURCE ID = VOL27 ; SOURCE TYPE = VOLUME :

HOUR	SCALAR	HOUR	SCALAR	HOUR	SCALAR	HOUR	SCALAR	HOUR	SCALAR	HOUR	SCALAR

DAY OF WEEK = MONDAY

1 .0000E+00 2 .0000E+00 3 .0000E+00 4 .0000E+00 5 .0000E+00 6 .0000E+00 7 .0000E+00 8 .1000E+01
9 .1000E+01 10 .1000E+01 11 .1000E+01 12 .1000E+01 13 .1000E+01 14 .1000E+01 15 .1000E+01 16 .0000E+00
17 .0000E+00 18 .0000E+00 19 .0000E+00 20 .0000E+00 21 .0000E+00 22 .0000E+00 23 .0000E+00 24 .0000E+00

DAY OF WEEK = TUESDAY

1 .0000E+00 2 .0000E+00 3 .0000E+00 4 .0000E+00 5 .0000E+00 6 .0000E+00 7 .0000E+00 8 .1000E+01
9 .1000E+01 10 .1000E+01 11 .1000E+01 12 .1000E+01 13 .1000E+01 14 .1000E+01 15 .1000E+01 16 .0000E+00
17 .0000E+00 18 .0000E+00 19 .0000E+00 20 .0000E+00 21 .0000E+00 22 .0000E+00 23 .0000E+00 24 .0000E+00

DAY OF WEEK = WEDNESDY

1 .0000E+00 2 .0000E+00 3 .0000E+00 4 .0000E+00 5 .0000E+00 6 .0000E+00 7 .0000E+00 8 .1000E+01
9 .1000E+01 10 .1000E+01 11 .1000E+01 12 .1000E+01 13 .1000E+01 14 .1000E+01 15 .1000E+01 16 .0000E+00
17 .0000E+00 18 .0000E+00 19 .0000E+00 20 .0000E+00 21 .0000E+00 22 .0000E+00 23 .0000E+00 24 .0000E+00

DAY OF WEEK = THURSDAY

1 .0000E+00 2 .0000E+00 3 .0000E+00 4 .0000E+00 5 .0000E+00 6 .0000E+00 7 .0000E+00 8 .1000E+01
9 .1000E+01 10 .1000E+01 11 .1000E+01 12 .1000E+01 13 .1000E+01 14 .1000E+01 15 .1000E+01 16 .0000E+00
17 .0000E+00 18 .0000E+00 19 .0000E+00 20 .0000E+00 21 .0000E+00 22 .0000E+00 23 .0000E+00 24 .0000E+00

DAY OF WEEK = FRIDAY

1 .0000E+00 2 .0000E+00 3 .0000E+00 4 .0000E+00 5 .0000E+00 6 .0000E+00 7 .0000E+00 8 .1000E+01
9 .1000E+01 10 .1000E+01 11 .1000E+01 12 .1000E+01 13 .1000E+01 14 .1000E+01 15 .1000E+01 16 .0000E+00
17 .0000E+00 18 .0000E+00 19 .0000E+00 20 .0000E+00 21 .0000E+00 22 .0000E+00 23 .0000E+00 24 .0000E+00

DAY OF WEEK = SATURDAY

1 .0000E+00 2 .0000E+00 3 .0000E+00 4 .0000E+00 5 .0000E+00 6 .0000E+00 7 .0000E+00 8 .0000E+00
9 .0000E+00 10 .0000E+00 11 .0000E+00 12 .0000E+00 13 .0000E+00 14 .0000E+00 15 .0000E+00 16 .0000E+00
17 .0000E+00 18 .0000E+00 19 .0000E+00 20 .0000E+00 21 .0000E+00 22 .0000E+00 23 .0000E+00 24 .0000E+00

DAY OF WEEK = SUNDAY

* SOURCE EMISSION RATE SCALARS WHICH VARY DIURNALLY AND BY DAY OF WEEK (HRDOW7) *

SOURCE ID = VOL28 ; SOURCE TYPE = VOLUME :

HOUR	SCALAR	HOUR	SCALAR	HOUR	SCALAR	HOUR	SCALAR	HOUR	SCALAR	HOUR	SCALAR	HOUR	SCALAR

DAY OF WEEK = MONDAY

1	.0000E+00	2	.0000E+00	3	.0000E+00	4	.0000E+00	5	.0000E+00	6	.0000E+00	7	.0000E+00
8	.1000E+01	9	.1000E+01	10	.1000E+01	11	.1000E+01	12	.1000E+01	13	.1000E+01	14	.1000E+01
15	.1000E+01	16	.0000E+00	17	.0000E+00	18	.0000E+00	19	.0000E+00	20	.0000E+00	21	.0000E+00
22	.0000E+00	23	.0000E+00	24	.0000E+00								

DAY OF WEEK = TUESDAY

1	.0000E+00	2	.0000E+00	3	.0000E+00	4	.0000E+00	5	.0000E+00	6	.0000E+00	7	.0000E+00
8	.1000E+01	9	.1000E+01	10	.1000E+01	11	.1000E+01	12	.1000E+01	13	.1000E+01	14	.1000E+01
15	.1000E+01	16	.0000E+00	17	.0000E+00	18	.0000E+00	19	.0000E+00	20	.0000E+00	21	.0000E+00
22	.0000E+00	23	.0000E+00	24	.0000E+00								

DAY OF WEEK = WEDNESDY

1	.0000E+00	2	.0000E+00	3	.0000E+00	4	.0000E+00	5	.0000E+00	6	.0000E+00	7	.0000E+00
8	.1000E+01	9	.1000E+01	10	.1000E+01	11	.1000E+01	12	.1000E+01	13	.1000E+01	14	.1000E+01
15	.1000E+01	16	.0000E+00	17	.0000E+00	18	.0000E+00	19	.0000E+00	20	.0000E+00	21	.0000E+00
22	.0000E+00	23	.0000E+00	24	.0000E+00								

DAY OF WEEK = THURSDAY

1	.0000E+00	2	.0000E+00	3	.0000E+00	4	.0000E+00	5	.0000E+00	6	.0000E+00	7	.0000E+00
8	.1000E+01	9	.1000E+01	10	.1000E+01	11	.1000E+01	12	.1000E+01	13	.1000E+01	14	.1000E+01
15	.1000E+01	16	.0000E+00	17	.0000E+00	18	.0000E+00	19	.0000E+00	20	.0000E+00	21	.0000E+00
22	.0000E+00	23	.0000E+00	24	.0000E+00								

DAY OF WEEK = FRIDAY

1	.0000E+00	2	.0000E+00	3	.0000E+00	4	.0000E+00	5	.0000E+00	6	.0000E+00	7	.0000E+00
8	.1000E+01	9	.1000E+01	10	.1000E+01	11	.1000E+01	12	.1000E+01	13	.1000E+01	14	.1000E+01
15	.1000E+01	16	.0000E+00	17	.0000E+00	18	.0000E+00	19	.0000E+00	20	.0000E+00	21	.0000E+00
22	.0000E+00	23	.0000E+00	24	.0000E+00								

DAY OF WEEK = SATURDAY

1	.0000E+00	2	.0000E+00	3	.0000E+00	4	.0000E+00	5	.0000E+00	6	.0000E+00	7	.0000E+00
8	.0000E+00	9	.0000E+00	10	.0000E+00	11	.0000E+00	12	.0000E+00	13	.0000E+00	14	.0000E+00
15	.0000E+00	16	.0000E+00	17	.0000E+00	18	.0000E+00	19	.0000E+00	20	.0000E+00	21	.0000E+00
22	.0000E+00	23	.0000E+00	24	.0000E+00								

DAY OF WEEK = SUNDAY

1	.0000E+00	2	.0000E+00	3	.0000E+00	4	.0000E+00	5	.0000E+00	6			

* SOURCE EMISSION RATE SCALARS WHICH VARY DIURNALLY AND BY DAY OF WEEK (HRDOW7) *

SOURCE ID = VOL29 ; SOURCE TYPE = VOLUME :

HOUR	SCALAR	HOUR	SCALAR	HOUR	SCALAR	HOUR	SCALAR	HOUR	SCALAR	HOUR	SCALAR	HOUR	SCALAR

DAY OF WEEK = MONDAY

1 .0000E+00 2 .0000E+00 3 .0000E+00 4 .0000E+00 5 .0000E+00 6 .0000E+00 7 .0000E+00 8 .1000E+01
9 .1000E+01 10 .1000E+01 11 .1000E+01 12 .1000E+01 13 .1000E+01 14 .1000E+01 15 .1000E+01 16 .0000E+00
17 .0000E+00 18 .0000E+00 19 .0000E+00 20 .0000E+00 21 .0000E+00 22 .0000E+00 23 .0000E+00 24 .0000E+00

DAY OF WEEK = TUESDAY

1 .0000E+00 2 .0000E+00 3 .0000E+00 4 .0000E+00 5 .0000E+00 6 .0000E+00 7 .0000E+00 8 .1000E+01
9 .1000E+01 10 .1000E+01 11 .1000E+01 12 .1000E+01 13 .1000E+01 14 .1000E+01 15 .1000E+01 16 .0000E+00
17 .0000E+00 18 .0000E+00 19 .0000E+00 20 .0000E+00 21 .0000E+00 22 .0000E+00 23 .0000E+00 24 .0000E+00

DAY OF WEEK = WEDNESDY

1 .0000E+00 2 .0000E+00 3 .0000E+00 4 .0000E+00 5 .0000E+00 6 .0000E+00 7 .0000E+00 8 .1000E+01
9 .1000E+01 10 .1000E+01 11 .1000E+01 12 .1000E+01 13 .1000E+01 14 .1000E+01 15 .1000E+01 16 .0000E+00
17 .0000E+00 18 .0000E+00 19 .0000E+00 20 .0000E+00 21 .0000E+00 22 .0000E+00 23 .0000E+00 24 .0000E+00

DAY OF WEEK = THURSDAY

1 .0000E+00 2 .0000E+00 3 .0000E+00 4 .0000E+00 5 .0000E+00 6 .0000E+00 7 .0000E+00 8 .1000E+01
9 .1000E+01 10 .1000E+01 11 .1000E+01 12 .1000E+01 13 .1000E+01 14 .1000E+01 15 .1000E+01 16 .0000E+00
17 .0000E+00 18 .0000E+00 19 .0000E+00 20 .0000E+00 21 .0000E+00 22 .0000E+00 23 .0000E+00 24 .0000E+00

DAY OF WEEK = FRIDAY

1 .0000E+00 2 .0000E+00 3 .0000E+00 4 .0000E+00 5 .0000E+00 6 .0000E+00 7 .0000E+00 8 .1000E+01
9 .1000E+01 10 .1000E+01 11 .1000E+01 12 .1000E+01 13 .1000E+01 14 .1000E+01 15 .1000E+01 16 .0000E+00
17 .0000E+00 18 .0000E+00 19 .0000E+00 20 .0000E+00 21 .0000E+00 22 .0000E+00 23 .0000E+00 24 .0000E+00

DAY OF WEEK = SATURDAY

1 .0000E+00 2 .0000E+00 3 .0000E+00 4 .0000E+00 5 .0000E+00 6 .0000E+00 7 .0000E+00 8 .0000E+00
9 .0000E+00 10 .0000E+00 11 .0000E+00 12 .0000E+00 13 .0000E+00 14 .0000E+00 15 .0000E+00 16 .0000E+00
17 .0000E+00 18 .0000E+00 19 .0000E+00 20 .0000E+00 21 .0000E+00 22 .0000E+00 23 .0000E+00 24 .0000E+00

DAY OF WEEK = SUNDAY

1 .0000E+00 2 .0000E+00 3 .0000E+00 4 .0000E+00 5 .0000E+00 6 .0000E+00 7 .0000E+00 8 .0000E+00

                  * SOURCE EMISSION RATE SCALARS WHICH VARY DIURNALLY AND BY DAY OF WEEK
                  (HRDOW7) *

 SOURCE ID = VOL30   ; SOURCE TYPE = VOLUME   :
  HOUR   SCALAR   HOUR   SCALAR   HOUR   SCALAR   HOUR   SCALAR   HOUR   SCALAR   HOUR
  SCALAR   HOUR   SCALAR   HOUR   SCALAR
- - - -

*** MODELOPTs: RegDFAULT CONC ELEV URBAN ADJ_U*

* SOURCE EMISSION RATE SCALARS WHICH VARY DIURNALLY AND BY DAY OF WEEK (HRDOW7) *

SOURCE ID = VOL31 ; SOURCE TYPE = VOLUME :

HOUR	SCALAR	HOUR	SCALAR	HOUR	SCALAR	HOUR	SCALAR	HOUR	SCALAR	HOUR	SCALAR	HOUR	SCALAR

DAY OF WEEK = MONDAY

1	.0000E+00	2	.0000E+00	3	.0000E+00	4	.0000E+00	5	.0000E+00	6	.0000E+00	7	.0000E+00
8	.1000E+01	9	.1000E+01	10	.1000E+01	11	.1000E+01	12	.1000E+01	13	.1000E+01	14	.1000E+01
15	.1000E+01	16	.0000E+00	17	.0000E+00	18	.0000E+00	19	.0000E+00	20	.0000E+00	21	.0000E+00
22	.0000E+00	23	.0000E+00	24	.0000E+00								

DAY OF WEEK = TUESDAY

1	.0000E+00	2	.0000E+00	3	.0000E+00	4	.0000E+00	5	.0000E+00	6	.0000E+00	7	.0000E+00
8	.1000E+01	9	.1000E+01	10	.1000E+01	11	.1000E+01	12	.1000E+01	13	.1000E+01	14	.1000E+01
15	.1000E+01	16	.0000E+00	17	.0000E+00	18	.0000E+00	19	.0000E+00	20	.0000E+00	21	.0000E+00
22	.0000E+00	23	.0000E+00	24	.0000E+00								

DAY OF WEEK = WEDNESDY

1	.0000E+00	2	.0000E+00	3	.0000E+00	4	.0000E+00	5	.0000E+00	6	.0000E+00	7	.0000E+00
8	.1000E+01	9	.1000E+01	10	.1000E+01	11	.1000E+01	12	.1000E+01	13	.1000E+01	14	.1000E+01
15	.1000E+01	16	.0000E+00	17	.0000E+00	18	.0000E+00	19	.0000E+00	20	.0000E+00	21	.0000E+00
22	.0000E+00	23	.0000E+00	24	.0000E+00								

DAY OF WEEK = THURSDAY

1	.0000E+00	2	.0000E+00	3	.0000E+00	4	.0000E+00	5	.0000E+00	6	.0000E+00	7	.0000E+00
8	.1000E+01	9	.1000E+01	10	.1000E+01	11	.1000E+01	12	.1000E+01	13	.1000E+01	14	.1000E+01
15	.1000E+01	16	.0000E+00	17	.0000E+00	18	.0000E+00	19	.0000E+00	20	.0000E+00	21	.0000E+00
22	.0000E+00	23	.0000E+00	24	.0000E+00								

DAY OF WEEK = FRIDAY

1	.0000E+00	2	.0000E+00	3	.0000E+00	4	.0000E+00	5	.0000E+00	6	.0000E+00	7	.0000E+00
8	.1000E+01	9	.1000E+01	10	.1000E+01	11	.1000E+01	12	.1000E+01	13	.1000E+01	14	.1000E+01
15	.1000E+01	16	.0000E+00	17	.0000E+00	18	.0000E+00	19	.0000E+00	20	.0000E+00	21	.0000E+00
22	.0000E+00	23	.0000E+00	24	.0000E+00								

DAY OF WEEK = SATURDAY

1	.0000E+00	2	.0000E+00	3	.0000E+00	4	.0000E+00	5	.0000E+00	6	.0000E+00	7	.0000E+00
8	.0000E+00	9	.0000E+00	10	.0000E+00	11	.0000E+00	12	.0000E+00	13	.0000E+00	14	.0000E+00
15	.0000E+00	16	.0000E+00	17	.0000E+00	18	.0000E+00	19	.0000E+00	20	.0000E+00	21	.0000E+00
22	.0000E+00	23	.0000E+00	24	.0000E+00								

DAY OF WEEK = SUNDAY

1	.0000E+00	2	.0000E+00	3	.0000E+00	4	.0000E+00	5	.0000E+00	6	.0000E+00	7	.0000E+00
8	.0000E+00	9	.0000E+00	10	.0000E+00	11	.0000E+00	12	.0000E+00	13	.0000E+00	14	.0000E+00
15	.0000E+00	16	.0000E+00										

* SOURCE EMISSION RATE SCALARS WHICH VARY DIURNALLY AND BY DAY OF WEEK (HRDOW7) *

SOURCE ID = VOL32 ; SOURCE TYPE = VOLUME :

HOUR SCALAR HOUR SCALAR HOUR SCALAR HOUR SCALAR HOUR SCALAR HOUR SCALAR HOUR SCALAR HOUR SCALAR

DAY OF WEEK = MONDAY

1 .0000E+00 2 .0000E+00 3 .0000E+00 4 .0000E+00 5 .0000E+00 6 .0000E+00 7 .0000E+00 8 .1000E+01
9 .1000E+01 10 .1000E+01 11 .1000E+01 12 .1000E+01 13 .1000E+01 14 .1000E+01 15 .1000E+01 16 .0000E+00
17 .0000E+00 18 .0000E+00 19 .0000E+00 20 .0000E+00 21 .0000E+00 22 .0000E+00 23 .0000E+00 24 .0000E+00

DAY OF WEEK = TUESDAY

1 .0000E+00 2 .0000E+00 3 .0000E+00 4 .0000E+00 5 .0000E+00 6 .0000E+00 7 .0000E+00 8 .1000E+01
9 .1000E+01 10 .1000E+01 11 .1000E+01 12 .1000E+01 13 .1000E+01 14 .1000E+01 15 .1000E+01 16 .0000E+00
17 .0000E+00 18 .0000E+00 19 .0000E+00 20 .0000E+00 21 .0000E+00 22 .0000E+00 23 .0000E+00 24 .0000E+00

DAY OF WEEK = WEDNESDY

1 .0000E+00 2 .0000E+00 3 .0000E+00 4 .0000E+00 5 .0000E+00 6 .0000E+00 7 .0000E+00 8 .1000E+01
9 .1000E+01 10 .1000E+01 11 .1000E+01 12 .1000E+01 13 .1000E+01 14 .1000E+01 15 .1000E+01 16 .0000E+00
17 .0000E+00 18 .0000E+00 19 .0000E+00 20 .0000E+00 21 .0000E+00 22 .0000E+00 23 .0000E+00 24 .0000E+00

DAY OF WEEK = THURSDAY

1 .0000E+00 2 .0000E+00 3 .0000E+00 4 .0000E+00 5 .0000E+00 6 .0000E+00 7 .0000E+00 8 .1000E+01
9 .1000E+01 10 .1000E+01 11 .1000E+01 12 .1000E+01 13 .1000E+01 14 .1000E+01 15 .1000E+01 16 .0000E+00
17 .0000E+00 18 .0000E+00 19 .0000E+00 20 .0000E+00 21 .0000E+00 22 .0000E+00 23 .0000E+00 24 .0000E+00

DAY OF WEEK = FRIDAY

1 .0000E+00 2 .0000E+00 3 .0000E+00 4 .0000E+00 5 .0000E+00 6 .0000E+00 7 .0000E+00 8 .1000E+01
9 .1000E+01 10 .1000E+01 11 .1000E+01 12 .1000E+01 13 .1000E+01 14 .1000E+01 15 .1000E+01 16 .0000E+00
17 .0000E+00 18 .0000E+00 19 .0000E+00 20 .0000E+00 21 .0000E+00 22 .0000E+00 23 .0000E+00 24 .0000E+00

DAY OF WEEK = SATURDAY

1 .0000E+00 2 .0000E+00 3 .0000E+00 4 .0000E+00 5 .0000E+00 6 .0000E+00 7 .0000E+00 8 .0000E+00
9 .0000E+00 10 .0000E+00 11 .0000E+00 12 .0000E+00 13 .0000E+00 14 .0000E+00 15 .0000E+00 16 .0000E+00
17 .0000E+00 18 .0000E+00 19 .0000E+00 20 .0000E+00 21 .0000E+00 22 .0000E+00 23 .0000E+00 24 .0000E+00

DAY OF WEEK = SUNDAY

1 .0000E+00 2 .0000E+00 3 .0000E+00 4 .0000E+00 5 .0000E+00 6 .0000E+00 7 .0000E+00 8 .0000E+00
9 .0000E+00 10 .0000E+00 11 .0000E+00 12 .0000E+00 13 .0000E+00 14 .0000E+00 15 .0000E+00 16 .0000E+00
17 .0000E+00 18 .0000E+00 19 .0000E+00 20 .0000E+00 21 .0000E+00 22

*** MODELOPTs: RegDFAULT CONC ELEV URBAN ADJ_U*

* SOURCE EMISSION RATE SCALARS WHICH VARY DIURNALLY AND BY DAY OF WEEK (HRDOW7) *

SOURCE ID = VOL33 ; SOURCE TYPE = VOLUME :

HOUR	SCALAR	HOUR	SCALAR	HOUR	SCALAR	HOUR	SCALAR	HOUR	SCALAR	HOUR	SCALAR	HOUR	SCALAR	HOUR	SCALAR

DAY OF WEEK = MONDAY

1	.0000E+00	2	.0000E+00	3	.0000E+00	4	.0000E+00	5	.0000E+00	6	.0000E+00	7	.0000E+00	8	.1000E+01
9	.1000E+01	10	.1000E+01	11	.1000E+01	12	.1000E+01	13	.1000E+01	14	.1000E+01	15	.1000E+01	16	.0000E+00
17	.0000E+00	18	.0000E+00	19	.0000E+00	20	.0000E+00	21	.0000E+00	22	.0000E+00	23	.0000E+00	24	.0000E+00

DAY OF WEEK = TUESDAY

1	.0000E+00	2	.0000E+00	3	.0000E+00	4	.0000E+00	5	.0000E+00	6	.0000E+00	7	.0000E+00	8	.1000E+01
9	.1000E+01	10	.1000E+01	11	.1000E+01	12	.1000E+01	13	.1000E+01	14	.1000E+01	15	.1000E+01	16	.0000E+00
17	.0000E+00	18	.0000E+00	19	.0000E+00	20	.0000E+00	21	.0000E+00	22	.0000E+00	23	.0000E+00	24	.0000E+00

DAY OF WEEK = WEDNESDY

1	.0000E+00	2	.0000E+00	3	.0000E+00	4	.0000E+00	5	.0000E+00	6	.0000E+00	7	.0000E+00	8	.1000E+01
9	.1000E+01	10	.1000E+01	11	.1000E+01	12	.1000E+01	13	.1000E+01	14	.1000E+01	15	.1000E+01	16	.0000E+00
17	.0000E+00	18	.0000E+00	19	.0000E+00	20	.0000E+00	21	.0000E+00	22	.0000E+00	23	.0000E+00	24	.0000E+00

DAY OF WEEK = THURSDAY

1	.0000E+00	2	.0000E+00	3	.0000E+00	4	.0000E+00	5	.0000E+00	6	.0000E+00	7	.0000E+00	8	.1000E+01
9	.1000E+01	10	.1000E+01	11	.1000E+01	12	.1000E+01	13	.1000E+01	14	.1000E+01	15	.1000E+01	16	.0000E+00
17	.0000E+00	18	.0000E+00	19	.0000E+00	20	.0000E+00	21	.0000E+00	22	.0000E+00	23	.0000E+00	24	.0000E+00

DAY OF WEEK = FRIDAY

1	.0000E+00	2	.0000E+00	3	.0000E+00	4	.0000E+00	5	.0000E+00	6	.0000E+00	7	.0000E+00	8	.1000E+01
9	.1000E+01	10	.1000E+01	11	.1000E+01	12	.1000E+01	13	.1000E+01	14	.1000E+01	15	.1000E+01	16	.0000E+00
17	.0000E+00	18	.0000E+00	19	.0000E+00	20	.0000E+00	21	.0000E+00	22	.0000E+00	23	.0000E+00	24	.0000E+00

DAY OF WEEK = SATURDAY

1	.0000E+00	2	.0000E+00	3	.0000E+00	4	.0000E+00	5	.0000E+00	6	.0000E+00	7	.0000E+00	8	.0000E+00
9	.0000E+00	10	.0000E+00	11	.0000E+00	12	.0000E+00	13	.0000E+00	14	.0000E+00	15	.0000E+00	16	.0000E+00
17	.0000E+00	18	.0000E+00	19	.0000E+00	20	.0000E+00	21	.0000E+00	22	.0000E+00	23	.0000E+00	24	.0000E+00

DAY OF WEEK = SUNDAY

1	.0000E+00	2	.0000E+00	3	.0000E+00	4	.0000E+00	5	.0000E+00	6	.0000E+00	7	.0000E+00	8	.0000E+00
9	.0000E+00	10	.0000E+00	11	.0000E+00	12	.0000E+00	13	.0000E+00	14	.0000E+00	15	.0000E+00	16	.0000E+00
17	.0000E+00	18	.0000E+00	19	.0000E+00	20	.0000E+00	21	.0000E+00	22	.0000E+00	23	.0000E+00	24	.0000E+00

*** MODELOPTs: RegDFAULT CONC ELEV URBAN ADJ_U*

* SOURCE EMISSION RATE SCALARS WHICH VARY DIURNALLY AND BY DAY OF WEEK (HRDOW7) *

SOURCE ID = VOL34 ; SOURCE TYPE = VOLUME :

HOUR	SCALAR	HOUR	SCALAR	HOUR	SCALAR	HOUR	SCALAR	HOUR	SCALAR	HOUR	SCALAR	HOUR	SCALAR	HOUR	SCALAR

DAY OF WEEK = MONDAY

1	.0000E+00	2	.0000E+00	3	.0000E+00	4	.0000E+00	5	.0000E+00	6	.0000E+00	7	.0000E+00	8	.1000E+01
9	.1000E+01	10	.1000E+01	11	.1000E+01	12	.1000E+01	13	.1000E+01	14	.1000E+01	15	.1000E+01	16	.0000E+00
17	.0000E+00	18	.0000E+00	19	.0000E+00	20	.0000E+00	21	.0000E+00	22	.0000E+00	23	.0000E+00	24	.0000E+00

DAY OF WEEK = TUESDAY

1	.0000E+00	2	.0000E+00	3	.0000E+00	4	.0000E+00	5	.0000E+00	6	.0000E+00	7	.0000E+00	8	.1000E+01
9	.1000E+01	10	.1000E+01	11	.1000E+01	12	.1000E+01	13	.1000E+01	14	.1000E+01	15	.1000E+01	16	.0000E+00
17	.0000E+00	18	.0000E+00	19	.0000E+00	20	.0000E+00	21	.0000E+00	22	.0000E+00	23	.0000E+00	24	.0000E+00

DAY OF WEEK = WEDNESDY

1	.0000E+00	2	.0000E+00	3	.0000E+00	4	.0000E+00	5	.0000E+00	6	.0000E+00	7	.0000E+00	8	.1000E+01
9	.1000E+01	10	.1000E+01	11	.1000E+01	12	.1000E+01	13	.1000E+01	14	.1000E+01	15	.1000E+01	16	.0000E+00
17	.0000E+00	18	.0000E+00	19	.0000E+00	20	.0000E+00	21	.0000E+00	22	.0000E+00	23	.0000E+00	24	.0000E+00

DAY OF WEEK = THURSDAY

1	.0000E+00	2	.0000E+00	3	.0000E+00	4	.0000E+00	5	.0000E+00	6	.0000E+00	7	.0000E+00	8	.1000E+01
9	.1000E+01	10	.1000E+01	11	.1000E+01	12	.1000E+01	13	.1000E+01	14	.1000E+01	15	.1000E+01	16	.0000E+00
17	.0000E+00	18	.0000E+00	19	.0000E+00	20	.0000E+00	21	.0000E+00	22	.0000E+00	23	.0000E+00	24	.0000E+00

DAY OF WEEK = FRIDAY

1	.0000E+00	2	.0000E+00	3	.0000E+00	4	.0000E+00	5	.0000E+00	6	.0000E+00	7	.0000E+00	8	.1000E+01
9	.1000E+01	10	.1000E+01	11	.1000E+01	12	.1000E+01	13	.1000E+01	14	.1000E+01	15	.1000E+01	16	.0000E+00
17	.0000E+00	18	.0000E+00	19	.0000E+00	20	.0000E+00	21	.0000E+00	22	.0000E+00	23	.0000E+00	24	.0000E+00

DAY OF WEEK = SATURDAY

1	.0000E+00	2	.0000E+00	3	.0000E+00	4	.0000E+00	5	.0000E+00	6	.0000E+00	7	.0000E+00	8	.0000E+00
9	.0000E+00	10	.0000E+00	11	.0000E+00	12	.0000E+00	13	.0000E+00	14	.0000E+00	15	.0000E+00	16	.0000E+00
17	.0000E+00	18	.0000E+00	19	.0000E+00	20	.0000E+00	21	.0000E+00	22	.0000E+00	23	.0000E+00	24	.0000E+00

DAY OF WEEK = SUNDAY

1	.0000E+00	2	.0000E+00	3	.0000E+00	4	.0000E+00	5	.0000E+00	6	.0000E+00	7	.0000E+00	8	.0000E+00
9	.0000E+00	10	.0000E+00	11	.0000E+00	12	.0000E+00	13	.0000E+00	14	.0000E+00	15	.0000E+00	16	.0000E+00
17	.0000E+00	18	.0000E+00	19	.0000E+00	20	.0000E+00	21	.0000E+00	22	.0000E+00	23	.0000E+00	24	.0000E+00

* SOURCE EMISSION RATE SCALARS WHICH VARY DIURNALLY AND BY DAY OF WEEK (HRDOW7) *

SOURCE ID = VOL35 ; SOURCE TYPE = VOLUME :

HOUR	SCALAR	HOUR	SCALAR	HOUR	SCALAR	HOUR	SCALAR	HOUR	SCALAR	HOUR	SCALAR	HOUR	SCALAR
DAY OF WEEK = MONDAY													
1	.0000E+00	2	.0000E+00	3	.0000E+00	4	.0000E+00	5	.0000E+00	6	.0000E+00	7	.0000E+00
8	.1000E+01	9	.1000E+01	10	.1000E+01	11	.1000E+01	12	.1000E+01	13	.1000E+01	14	.1000E+01
15	.1000E+01	16	.0000E+00	17	.0000E+00	18	.0000E+00	19	.0000E+00	20	.0000E+00	21	.0000E+00
22	.0000E+00	23	.0000E+00	24	.0000E+00								
DAY OF WEEK = TUESDAY													
1	.0000E+00	2	.0000E+00	3	.0000E+00	4	.0000E+00	5	.0000E+00	6	.0000E+00	7	.0000E+00
8	.1000E+01	9	.1000E+01	10	.1000E+01	11	.1000E+01	12	.1000E+01	13	.1000E+01	14	.1000E+01
15	.1000E+01	16	.0000E+00	17	.0000E+00	18	.0000E+00	19	.0000E+00	20	.0000E+00	21	.0000E+00
22	.0000E+00	23	.0000E+00	24	.0000E+00								
DAY OF WEEK = WEDNESDY													
1	.0000E+00	2	.0000E+00	3	.0000E+00	4	.0000E+00	5	.0000E+00	6	.0000E+00	7	.0000E+00
8	.1000E+01	9	.1000E+01	10	.1000E+01	11	.1000E+01	12	.1000E+01	13	.1000E+01	14	.1000E+01
15	.1000E+01	16	.0000E+00	17	.0000E+00	18	.0000E+00	19	.0000E+00	20	.0000E+00	21	.0000E+00
22	.0000E+00	23	.0000E+00	24	.0000E+00								
DAY OF WEEK = THURSDAY													
1	.0000E+00	2	.0000E+00	3	.0000E+00	4	.0000E+00	5	.0000E+00	6	.0000E+00	7	.0000E+00
8	.1000E+01	9	.1000E+01	10	.1000E+01	11	.1000E+01	12	.1000E+01	13	.1000E+01	14	.1000E+01
15	.1000E+01	16	.0000E+00	17	.0000E+00	18	.0000E+00	19	.0000E+00	20	.0000E+00	21	.0000E+00
22	.0000E+00	23	.0000E+00	24	.0000E+00								
DAY OF WEEK = FRIDAY													
1	.0000E+00	2	.0000E+00	3	.0000E+00	4	.0000E+00	5	.0000E+00	6	.0000E+00	7	.0000E+00
8	.1000E+01	9	.1000E+01	10	.1000E+01	11	.1000E+01	12	.1000E+01	13	.1000E+01	14	.1000E+01
15	.1000E+01	16	.0000E+00	17	.0000E+00	18	.0000E+00	19	.0000E+00	20	.0000E+00	21	.0000E+00
22	.0000E+00	23	.0000E+00	24	.0000E+00								
DAY OF WEEK = SATURDAY													
1	.0000E+00	2	.0000E+00	3	.0000E+00	4	.0000E+00	5	.0000E+00	6	.0000E+00	7	.0000E+00
8	.0000E+00	9	.0000E+00	10	.0000E+00	11	.0000E+00	12	.0000E+00	13	.0000E+00	14	.0000E+00
15	.0000E+00	16	.0000E+00	17	.0000E+00	18	.0000E+00	19	.0000E+00	20	.0000E+00	21	.0000E+00
22	.0000E+00	23	.0000E+00	24	.0000E+00								
DAY OF WEEK = SUNDAY													
1	.0000E+00	2	.0000E+00	3	.0000E+00	4	.0000E+00	5	.0000E+00	6	.0000E+00	7	.0000E+00
8	.0000E+00	9	.0000E+00	10	.0000E+00	11	.0000E+00	12	.0000E+00	13	.0000E+00	14	.0000E+00
15	.0000E+00	16	.0000E+00	17	.0000E+00	18	.0000E+00	19	.0000E+00	20	.0000E+00	21	.0000E+00
22	.0000E+00	23	.0000E+00	24	.0000E+00								

* SOURCE EMISSION RATE SCALARS WHICH VARY DIURNALLY AND BY DAY OF WEEK (HRDOW7) *

SOURCE ID = VOL36 ; SOURCE TYPE = VOLUME :

HOUR	SCALAR	HOUR	SCALAR	HOUR	SCALAR	HOUR	SCALAR	HOUR	SCALAR	HOUR	SCALAR	HOUR	SCALAR
DAY OF WEEK = MONDAY													
1	.0000E+00	2	.0000E+00	3	.0000E+00	4	.0000E+00	5	.0000E+00	6	.0000E+00	7	.0000E+00
8	.1000E+01	9	.1000E+01	10	.1000E+01	11	.1000E+01	12	.1000E+01	13	.1000E+01	14	.1000E+01
15	.1000E+01	16	.0000E+00	17	.0000E+00	18	.0000E+00	19	.0000E+00	20	.0000E+00	21	.0000E+00
22	.0000E+00	23	.0000E+00	24	.0000E+00								
DAY OF WEEK = TUESDAY													
1	.0000E+00	2	.0000E+00	3	.0000E+00	4	.0000E+00	5	.0000E+00	6	.0000E+00	7	.0000E+00
8	.1000E+01	9	.1000E+01	10	.1000E+01	11	.1000E+01	12	.1000E+01	13	.1000E+01	14	.1000E+01
15	.1000E+01	16	.0000E+00	17	.0000E+00	18	.0000E+00	19	.0000E+00	20	.0000E+00	21	.0000E+00
22	.0000E+00	23	.0000E+00	24	.0000E+00								
DAY OF WEEK = WEDNESDY													
1	.0000E+00	2	.0000E+00	3	.0000E+00	4	.0000E+00	5	.0000E+00	6	.0000E+00	7	.0000E+00
8	.1000E+01	9	.1000E+01	10	.1000E+01	11	.1000E+01	12	.1000E+01	13	.1000E+01	14	.1000E+01
15	.1000E+01	16	.0000E+00	17	.0000E+00	18	.0000E+00	19	.0000E+00	20	.0000E+00	21	.0000E+00
22	.0000E+00	23	.0000E+00	24	.0000E+00								
DAY OF WEEK = THURSDAY													
1	.0000E+00	2	.0000E+00	3	.0000E+00	4	.0000E+00	5	.0000E+00	6	.0000E+00	7	.0000E+00
8	.1000E+01	9	.1000E+01	10	.1000E+01	11	.1000E+01	12	.1000E+01	13	.1000E+01	14	.1000E+01
15	.1000E+01	16	.0000E+00	17	.0000E+00	18	.0000E+00	19	.0000E+00	20	.0000E+00	21	.0000E+00
22	.0000E+00	23	.0000E+00	24	.0000E+00								
DAY OF WEEK = FRIDAY													
1	.0000E+00	2	.0000E+00	3	.0000E+00	4	.0000E+00	5	.0000E+00	6	.0000E+00	7	.0000E+00
8	.1000E+01	9	.1000E+01	10	.1000E+01	11	.1000E+01	12	.1000E+01	13	.1000E+01	14	.1000E+01
15	.1000E+01	16	.0000E+00	17	.0000E+00	18	.0000E+00	19	.0000E+00	20	.0000E+00	21	.0000E+00
22	.0000E+00	23	.0000E+00	24	.0000E+00								
DAY OF WEEK = SATURDAY													
1	.0000E+00	2	.0000E+00	3	.0000E+00	4	.0000E+00	5	.0000E+00	6	.0000E+00	7	.0000E+00
8	.0000E+00	9	.0000E+00	10	.0000E+00	11	.0000E+00	12	.0000E+00	13	.0000E+00	14	.0000E+00
15	.0000E+00	16	.0000E+00	17	.0000E+00	18	.0000E+00	19	.0000E+00	20	.0000E+00	21	.0000E+00
22	.0000E+00	23	.0000E+00	24	.0000E+00								
DAY OF WEEK = SUNDAY													
1	.0000E+00	2	.0000E+00	3	.0000E+00	4	.0000E+00	5	.0000E+00	6	.0000E+00	7	.0000E+00
8	.0000E+00	9	.0000E+00	10	.0000E+00	11	.0000E+00	12	.0000E+00	13	.0000E+00	14	.0000E+00
15	.0000E+00	16	.0000E+00	17	.0000E+00	18	.0000E+00	19	.0000E+00	20	.0000E+00	21	.0000E+00
22	.0000E+00	23	.0000E+00	24	.0000E+00								

*** MODELOPTs: RegDFAULT CONC ELEV URBAN ADJ_U*

* SOURCE EMISSION RATE SCALARS WHICH VARY DIURNALLY AND BY DAY OF WEEK (HRDOW7) *

SOURCE ID = VOL37 ; SOURCE TYPE = VOLUME :

HOUR	SCALAR	HOUR	SCALAR	HOUR	SCALAR	HOUR	SCALAR	HOUR	SCALAR	HOUR	SCALAR	HOUR	SCALAR

DAY OF WEEK = MONDAY

1	.0000E+00	2	.0000E+00	3	.0000E+00	4	.0000E+00	5	.0000E+00	6	.0000E+00	7	.0000E+00
8	.1000E+01	9	.1000E+01	10	.1000E+01	11	.1000E+01	12	.1000E+01	13	.1000E+01	14	.1000E+01
15	.1000E+01	16	.0000E+00	17	.0000E+00	18	.0000E+00	19	.0000E+00	20	.0000E+00	21	.0000E+00
22	.0000E+00	23	.0000E+00	24	.0000E+00								

DAY OF WEEK = TUESDAY

1	.0000E+00	2	.0000E+00	3	.0000E+00	4	.0000E+00	5	.0000E+00	6	.0000E+00	7	.0000E+00
8	.1000E+01	9	.1000E+01	10	.1000E+01	11	.1000E+01	12	.1000E+01	13	.1000E+01	14	.1000E+01
15	.1000E+01	16	.0000E+00	17	.0000E+00	18	.0000E+00	19	.0000E+00	20	.0000E+00	21	.0000E+00
22	.0000E+00	23	.0000E+00	24	.0000E+00								

DAY OF WEEK = WEDNESDY

1	.0000E+00	2	.0000E+00	3	.0000E+00	4	.0000E+00	5	.0000E+00	6	.0000E+00	7	.0000E+00
8	.1000E+01	9	.1000E+01	10	.1000E+01	11	.1000E+01	12	.1000E+01	13	.1000E+01	14	.1000E+01
15	.1000E+01	16	.0000E+00	17	.0000E+00	18	.0000E+00	19	.0000E+00	20	.0000E+00	21	.0000E+00
22	.0000E+00	23	.0000E+00	24	.0000E+00								

DAY OF WEEK = THURSDAY

1	.0000E+00	2	.0000E+00	3	.0000E+00	4	.0000E+00	5	.0000E+00	6	.0000E+00	7	.0000E+00
8	.1000E+01	9	.1000E+01	10	.1000E+01	11	.1000E+01	12	.1000E+01	13	.1000E+01	14	.1000E+01
15	.1000E+01	16	.0000E+00	17	.0000E+00	18	.0000E+00	19	.0000E+00	20	.0000E+00	21	.0000E+00
22	.0000E+00	23	.0000E+00	24	.0000E+00								

DAY OF WEEK = FRIDAY

1	.0000E+00	2	.0000E+00	3	.0000E+00	4	.0000E+00	5	.0000E+00	6	.0000E+00	7	.0000E+00
8	.1000E+01	9	.1000E+01	10	.1000E+01	11	.1000E+01	12	.1000E+01	13	.1000E+01	14	.1000E+01
15	.1000E+01	16	.0000E+00	17	.0000E+00	18	.0000E+00	19	.0000E+00	20	.0000E+00	21	.0000E+00
22	.0000E+00	23	.0000E+00	24	.0000E+00								

DAY OF WEEK = SATURDAY

1	.0000E+00	2	.0000E+00	3	.0000E+00	4	.0000E+00	5	.0000E+00	6	.0000E+00	7	.0000E+00
8	.0000E+00	9	.0000E+00	10	.0000E+00	11	.0000E+00	12	.0000E+00	13	.0000E+00	14	.0000E+00
15	.0000E+00	16	.0000E+00	17	.0000E+00	18	.0000E+00	19	.0000E+00	20	.0000E+00	21	.0000E+00
22	.0000E+00	23	.0000E+00	24	.0000E+00								

DAY OF WEEK = SUNDAY

1	.0000E+00	2	.0000E+00	3	.0000E+00	4	.0000E+00	5	.0000E+00	6	.0000E+00	7	.0000E+00
8	.0000E+00	9	.0000E+00	10	.0000E+00	11	.0000E+00	12	.0000E+00	13	.0000E+00	14	.0000E+00
15	.0000E+00	16	.0000E+00	17	.0000E+00	18	.0000E+00	19	.0000E+00	20	.0000E+00	21	.0000E+00
22	.0000E+00	23	.0000E+00	24	.0000E+00								

*** MODELOPTs: RegDFAULT CONC ELEV URBAN ADJ_U*

* SOURCE EMISSION RATE SCALARS WHICH VARY DIURNALLY AND BY DAY OF WEEK (HRDOW7) *

SOURCE ID = VOL38 ; SOURCE TYPE = VOLUME :

HOUR	SCALAR	HOUR	SCALAR	HOUR	SCALAR	HOUR	SCALAR	HOUR	SCALAR	HOUR	SCALAR	HOUR	SCALAR	HOUR	SCALAR

DAY OF WEEK = MONDAY

1	.0000E+00	2	.0000E+00	3	.0000E+00	4	.0000E+00	5	.0000E+00	6	.0000E+00	7	.0000E+00	8	.1000E+01
9	.1000E+01	10	.1000E+01	11	.1000E+01	12	.1000E+01	13	.1000E+01	14	.1000E+01	15	.1000E+01	16	.0000E+00
17	.0000E+00	18	.0000E+00	19	.0000E+00	20	.0000E+00	21	.0000E+00	22	.0000E+00	23	.0000E+00	24	.0000E+00

DAY OF WEEK = TUESDAY

1	.0000E+00	2	.0000E+00	3	.0000E+00	4	.0000E+00	5	.0000E+00	6	.0000E+00	7	.0000E+00	8	.1000E+01
9	.1000E+01	10	.1000E+01	11	.1000E+01	12	.1000E+01	13	.1000E+01	14	.1000E+01	15	.1000E+01	16	.0000E+00
17	.0000E+00	18	.0000E+00	19	.0000E+00	20	.0000E+00	21	.0000E+00	22	.0000E+00	23	.0000E+00	24	.0000E+00

DAY OF WEEK = WEDNESDY

1	.0000E+00	2	.0000E+00	3	.0000E+00	4	.0000E+00	5	.0000E+00	6	.0000E+00	7	.0000E+00	8	.1000E+01
9	.1000E+01	10	.1000E+01	11	.1000E+01	12	.1000E+01	13	.1000E+01	14	.1000E+01	15	.1000E+01	16	.0000E+00
17	.0000E+00	18	.0000E+00	19	.0000E+00	20	.0000E+00	21	.0000E+00	22	.0000E+00	23	.0000E+00	24	.0000E+00

DAY OF WEEK = THURSDAY

1	.0000E+00	2	.0000E+00	3	.0000E+00	4	.0000E+00	5	.0000E+00	6	.0000E+00	7	.0000E+00	8	.1000E+01
9	.1000E+01	10	.1000E+01	11	.1000E+01	12	.1000E+01	13	.1000E+01	14	.1000E+01	15	.1000E+01	16	.0000E+00
17	.0000E+00	18	.0000E+00	19	.0000E+00	20	.0000E+00	21	.0000E+00	22	.0000E+00	23	.0000E+00	24	.0000E+00

DAY OF WEEK = FRIDAY

1	.0000E+00	2	.0000E+00	3	.0000E+00	4	.0000E+00	5	.0000E+00	6	.0000E+00	7	.0000E+00	8	.1000E+01
9	.1000E+01	10	.1000E+01	11	.1000E+01	12	.1000E+01	13	.1000E+01	14	.1000E+01	15	.1000E+01	16	.0000E+00
17	.0000E+00	18	.0000E+00	19	.0000E+00	20	.0000E+00	21	.0000E+00	22	.0000E+00	23	.0000E+00	24	.0000E+00

DAY OF WEEK = SATURDAY

1	.0000E+00	2	.0000E+00	3	.0000E+00	4	.0000E+00	5	.0000E+00	6	.0000E+00	7	.0000E+00	8	.0000E+00
9	.0000E+00	10	.0000E+00	11	.0000E+00	12	.0000E+00	13	.0000E+00	14	.0000E+00	15	.0000E+00	16	.0000E+00
17	.0000E+00	18	.0000E+00	19	.0000E+00	20	.0000E+00	21	.0000E+00	22	.0000E+00	23	.0000E+00	24	.0000E+00

DAY OF WEEK = SUNDAY

1	.0000E+00	2	.0000E+00	3	.0000E+00	4	.0000E+00	5	.0000E+00	6	.0000E+00	7	.0000E+00	8	.0000E+00
9	.0000E+00	10	.0000E+00	11	.0000E+00	12	.0000E+00	13	.0000E+00	14	.0000E+00	15	.0000E+00	16	.0000E+00
17	.0000E+00	18	.0000E+00	19	.0000E+00	20	.0000E+00	21	.0000E+00	22	.0000E+00	23	.0000E+00	24	.0000E+00

*** MODELOPTs: RegDFAULT CONC ELEV URBAN ADJ_U*

* SOURCE EMISSION RATE SCALARS WHICH VARY DIURNALLY AND BY DAY OF WEEK (HRDOW7) *

SOURCE ID = VOL39 ; SOURCE TYPE = VOLUME :

HOUR	SCALAR	HOUR	SCALAR	HOUR	SCALAR	HOUR	SCALAR	HOUR	SCALAR	HOUR	SCALAR	HOUR	SCALAR

DAY OF WEEK = MONDAY

1	.0000E+00	2	.0000E+00	3	.0000E+00	4	.0000E+00	5	.0000E+00	6	.0000E+00	7	.0000E+00
8	.1000E+01	9	.1000E+01	10	.1000E+01	11	.1000E+01	12	.1000E+01	13	.1000E+01	14	.1000E+01
15	.1000E+01	16	.0000E+00	17	.0000E+00	18	.0000E+00	19	.0000E+00	20	.0000E+00	21	.0000E+00
22	.0000E+00	23	.0000E+00	24	.0000E+00								

DAY OF WEEK = TUESDAY

1	.0000E+00	2	.0000E+00	3	.0000E+00	4	.0000E+00	5	.0000E+00	6	.0000E+00	7	.0000E+00
8	.1000E+01	9	.1000E+01	10	.1000E+01	11	.1000E+01	12	.1000E+01	13	.1000E+01	14	.1000E+01
15	.1000E+01	16	.0000E+00	17	.0000E+00	18	.0000E+00	19	.0000E+00	20	.0000E+00	21	.0000E+00
22	.0000E+00	23	.0000E+00	24	.0000E+00								

DAY OF WEEK = WEDNESDY

1	.0000E+00	2	.0000E+00	3	.0000E+00	4	.0000E+00	5	.0000E+00	6	.0000E+00	7	.0000E+00
8	.1000E+01	9	.1000E+01	10	.1000E+01	11	.1000E+01	12	.1000E+01	13	.1000E+01	14	.1000E+01
15	.1000E+01	16	.0000E+00	17	.0000E+00	18	.0000E+00	19	.0000E+00	20	.0000E+00	21	.0000E+00
22	.0000E+00	23	.0000E+00	24	.0000E+00								

DAY OF WEEK = THURSDAY

1	.0000E+00	2	.0000E+00	3	.0000E+00	4	.0000E+00	5	.0000E+00	6	.0000E+00	7	.0000E+00
8	.1000E+01	9	.1000E+01	10	.1000E+01	11	.1000E+01	12	.1000E+01	13	.1000E+01	14	.1000E+01
15	.1000E+01	16	.0000E+00	17	.0000E+00	18	.0000E+00	19	.0000E+00	20	.0000E+00	21	.0000E+00
22	.0000E+00	23	.0000E+00	24	.0000E+00								

DAY OF WEEK = FRIDAY

1	.0000E+00	2	.0000E+00	3	.0000E+00	4	.0000E+00	5	.0000E+00	6	.0000E+00	7	.0000E+00
8	.1000E+01	9	.1000E+01	10	.1000E+01	11	.1000E+01	12	.1000E+01	13	.1000E+01	14	.1000E+01
15	.1000E+01	16	.0000E+00	17	.0000E+00	18	.0000E+00	19	.0000E+00	20	.0000E+00	21	.0000E+00
22	.0000E+00	23	.0000E+00	24	.0000E+00								

DAY OF WEEK = SATURDAY

1	.0000E+00	2	.0000E+00	3	.0000E+00	4	.0000E+00	5	.0000E+00	6	.0000E+00	7	.0000E+00
8	.0000E+00	9	.0000E+00	10	.0000E+00	11	.0000E+00	12	.0000E+00	13	.0000E+00	14	.0000E+00
15	.0000E+00	16	.0000E+00	17	.0000E+00	18	.0000E+00	19	.0000E+00	20	.0000E+00	21	.0000E+00
22	.0000E+00	23	.0000E+00	24	.0000E+00								

DAY OF WEEK = SUNDAY

1	.0000E+00	2	.0000E+00	3	.0000E+00	4	.0000E+00	5	.0000E+00	6	.0000E+00	7	.0000E+00
8	.0000E+00	9	.0000E+00	10	.0000E+00	11	.0000E+00	12	.0000E+00	13	.0000E+00	14	.0000E+00
15	.0000E+00	16	.0000E+00	17	.0000E+00	18	.0000E+00	19	.0000E+00	20	.0000E+00	21	.0000E+00
22	.0000E+00	23	.0000E+00	24	.0000E+00								

* SOURCE EMISSION RATE SCALARS WHICH VARY DIURNALLY AND BY DAY OF WEEK (HRDOW7) *

SOURCE ID = VOL40 ; SOURCE TYPE = VOLUME :

HOUR	SCALAR	HOUR	SCALAR	HOUR	SCALAR	HOUR	SCALAR	HOUR	SCALAR	HOUR	SCALAR	HOUR	SCALAR

DAY OF WEEK = MONDAY

1	.0000E+00	2	.0000E+00	3	.0000E+00	4	.0000E+00	5	.0000E+00	6	.0000E+00	7	.0000E+00
8	.1000E+01	9	.1000E+01	10	.1000E+01	11	.1000E+01	12	.1000E+01	13	.1000E+01	14	.1000E+01
15	.1000E+01	16	.0000E+00	17	.0000E+00	18	.0000E+00	19	.0000E+00	20	.0000E+00	21	.0000E+00
22	.0000E+00	23	.0000E+00	24	.0000E+00								

DAY OF WEEK = TUESDAY

1	.0000E+00	2	.0000E+00	3	.0000E+00	4	.0000E+00	5	.0000E+00	6	.0000E+00	7	.0000E+00
8	.1000E+01	9	.1000E+01	10	.1000E+01	11	.1000E+01	12	.1000E+01	13	.1000E+01	14	.1000E+01
15	.1000E+01	16	.0000E+00	17	.0000E+00	18	.0000E+00	19	.0000E+00	20	.0000E+00	21	.0000E+00
22	.0000E+00	23	.0000E+00	24	.0000E+00								

DAY OF WEEK = WEDNESDY

1	.0000E+00	2	.0000E+00	3	.0000E+00	4	.0000E+00	5	.0000E+00	6	.0000E+00	7	.0000E+00
8	.1000E+01	9	.1000E+01	10	.1000E+01	11	.1000E+01	12	.1000E+01	13	.1000E+01	14	.1000E+01
15	.1000E+01	16	.0000E+00	17	.0000E+00	18	.0000E+00	19	.0000E+00	20	.0000E+00	21	.0000E+00
22	.0000E+00	23	.0000E+00	24	.0000E+00								

DAY OF WEEK = THURSDAY

1	.0000E+00	2	.0000E+00	3	.0000E+00	4	.0000E+00	5	.0000E+00	6	.0000E+00	7	.0000E+00
8	.1000E+01	9	.1000E+01	10	.1000E+01	11	.1000E+01	12	.1000E+01	13	.1000E+01	14	.1000E+01
15	.1000E+01	16	.0000E+00	17	.0000E+00	18	.0000E+00	19	.0000E+00	20	.0000E+00	21	.0000E+00
22	.0000E+00	23	.0000E+00	24	.0000E+00								

DAY OF WEEK = FRIDAY

1	.0000E+00	2	.0000E+00	3	.0000E+00	4	.0000E+00	5	.0000E+00	6	.0000E+00	7	.0000E+00
8	.1000E+01	9	.1000E+01	10	.1000E+01	11	.1000E+01	12	.1000E+01	13	.1000E+01	14	.1000E+01
15	.1000E+01	16	.0000E+00	17	.0000E+00	18	.0000E+00	19	.0000E+00	20	.0000E+00	21	.0000E+00
22	.0000E+00	23	.0000E+00	24	.0000E+00								

DAY OF WEEK = SATURDAY

1	.0000E+00	2	.0000E+00	3	.0000E+00	4	.0000E+00	5	.0000E+00	6	.0000E+00	7	.0000E+00
8	.0000E+00	9	.0000E+00	10	.0000E+00	11	.0000E+00	12	.0000E+00	13	.0000E+00	14	.0000E+00
15	.0000E+00	16	.0000E+00	17	.0000E+00	18	.0000E+00	19	.0000E+00	20	.0000E+00	21	.0000E+00
22	.0000E+00	23	.0000E+00	24	.0000E+00								

DAY OF WEEK = SUNDAY

1	.0000E+00	2	.0000E+00	3	.0000E+00	4	.0000E+00	5	.0000E+00	6	.0000E+00	7	.0000E+00
8	.0000E+00	9	.0000E+00	10	.0000E+00	11	.0000E+00	12	.0000E+00	13	.0000E+00	14	.0000E+00
15	.0000E+00	16	.0000E+00	17	.0000E+00	18	.0000E+00	19	.0000E+00	20	.0000E+00	21	.0000E+00
22	.0000E+00	23	.0000E+00	24	.0000E+00								

* SOURCE EMISSION RATE SCALARS WHICH VARY DIURNALLY AND BY DAY OF WEEK (HRDOW7) *

SOURCE ID = VOL41 ; SOURCE TYPE = VOLUME :

HOUR SCALAR HOUR SCALAR HOUR SCALAR HOUR SCALAR HOUR SCALAR HOUR SCALAR HOUR SCALAR

- - - -

SOURCE ID = VOL42 ; SOURCE TYPE = VOLUME :

HOUR	SCALAR	HOUR	SCALAR	HOUR	SCALAR	HOUR	SCALAR	HOUR	SCALAR	HOUR	SCALAR	HOUR	SCALAR
DAY OF WEEK = MONDAY													
1	.0000E+00	2	.0000E+00	3	.0000E+00	4	.0000E+00	5	.0000E+00	6	.0000E+00	7	.0000E+00
8	.1000E+01	9	.1000E+01	10	.1000E+01	11	.1000E+01	12	.1000E+01	13	.1000E+01	14	.1000E+01
15	.1000E+01	16	.0000E+00	17	.0000E+00	18	.0000E+00	19	.0000E+00	20	.0000E+00	21	.0000E+00
22	.0000E+00	23	.0000E+00	24	.0000E+00								
DAY OF WEEK = TUESDAY													
1	.0000E+00	2	.0000E+00	3	.0000E+00	4	.0000E+00	5	.0000E+00	6	.0000E+00	7	.0000E+00
8	.1000E+01	9	.1000E+01	10	.1000E+01	11	.1000E+01	12	.1000E+01	13	.1000E+01	14	.1000E+01
15	.1000E+01	16	.0000E+00	17	.0000E+00	18	.0000E+00	19	.0000E+00	20	.0000E+00	21	.0000E+00
22	.0000E+00	23	.0000E+00	24	.0000E+00								
DAY OF WEEK = WEDNESDY													
1	.0000E+00	2	.0000E+00	3	.0000E+00	4	.0000E+00	5	.0000E+00	6	.0000E+00	7	.0000E+00
8	.1000E+01	9	.1000E+01	10	.1000E+01	11	.1000E+01	12	.1000E+01	13	.1000E+01	14	.1000E+01
15	.1000E+01	16	.0000E+00	17	.0000E+00	18	.0000E+00	19	.0000E+00	20	.0000E+00	21	.0000E+00
22	.0000E+00	23	.0000E+00	24	.0000E+00								
DAY OF WEEK = THURSDAY													
1	.0000E+00	2	.0000E+00	3	.0000E+00	4	.0000E+00	5	.0000E+00	6	.0000E+00	7	.0000E+00
8	.1000E+01	9	.1000E+01	10	.1000E+01	11	.1000E+01	12	.1000E+01	13	.1000E+01	14	.1000E+01
15	.1000E+01	16	.0000E+00	17	.0000E+00	18	.0000E+00	19	.0000E+00	20	.0000E+00	21	.0000E+00
22	.0000E+00	23	.0000E+00	24	.0000E+00								
DAY OF WEEK = FRIDAY													
1	.0000E+00	2	.0000E+00	3	.0000E+00	4	.0000E+00	5	.0000E+00	6	.0000E+00	7	.0000E+00
8	.1000E+01	9	.1000E+01	10	.1000E+01	11	.1000E+01	12	.1000E+01	13	.1000E+01	14	.1000E+01
15	.1000E+01	16	.0000E+00	17	.0000E+00	18	.0000E+00	19	.0000E+00	20	.0000E+00	21	.0000E+00
22	.0000E+00	23	.0000E+00	24	.0000E+00								
DAY OF WEEK = SATURDAY													
1	.0000E+00	2	.0000E+00	3	.0000E+00	4	.0000E+00	5	.0000E+00	6	.0000E+00	7	.0000E+00
8	.0000E+00	9	.0000E+00	10	.0000E+00	11	.0000E+00	12	.0000E+00	13	.0000E+00	14	.0000E+00
15	.0000E+00	16	.0000E+00	17	.0000E+00	18	.0000E+00	19	.0000E+00	20	.0000E+00	21	.0000E+00
22	.0000E+00	23	.0000E+00	24	.0000E+00								
DAY OF WEEK = SUNDAY													
1	.0000E+00	2	.0000E+00	3	.0000E+00	4	.0000E+00	5	.0000E+00	6	.0000E+00	7	.0000E+00
8	.0000E+00	9	.0000E+00	10	.0000E+00	11	.0000E+00	12	.0000E+00	13	.0000E+00	14	.0000E+00
15	.0000E+00	16	.0000E+00	17	.0000E+00	18	.0000E+00	19	.0000E+00	20	.0000E+00	21	.0000E+00
22	.0000E+00	23	.0000E+00	24	.0000E+00								

(HRDOW7) *

SOURCE ID = VOL43 ; SOURCE TYPE = VOLUME :
HOUR SCALAR HOUR SCALAR HOUR SCALAR HOUR SCALAR HOUR SCALAR HOUR SCALAR HOUR SCALAR HOUR SCALAR

- - - -

SOURCE ID = VOL44 ; SOURCE TYPE = VOLUME :

HOUR SCALAR HOUR SCALAR HOUR SCALAR HOUR SCALAR HOUR SCALAR HOUR SCALAR HOUR SCALAR HOUR SCALAR

- - - -

SOURCE ID = VOL45 ; SOURCE TYPE = VOLUME :
HOUR SCALAR HOUR SCALAR HOUR SCALAR HOUR SCALAR HOUR SCALAR HOUR SCALAR HOUR SCALAR HOUR SCALAR

DAY OF WEEK = MONDAY

1 .0000E+00 2 .0000E+00 3 .0000E+00 4 .0000E+00 5 .0000E+00 6 .0000E+00 7 .0000E+00 8 .1000E+01
9 .1000E+01 10 .1000E+01 11 .1000E+01 12 .1000E+01 13 .1000E+01 14 .1000E+01 15 .1000E+01 16 .0000E+00
17 .0000E+00 18 .0000E+00 19 .0000E+00 20 .0000E+00 21 .0000E+00 22 .0000E+00 23 .0000E+00 24 .0000E+00

DAY OF WEEK = TUESDAY

1 .0000E+00 2 .0000E+00 3 .0000E+00 4 .0000E+00 5 .0000E+00 6 .0000E+00 7 .0000E+00 8 .1000E+01
9 .1000E+01 10 .1000E+01 11 .1000E+01 12 .1000E+01 13 .1000E+01 14 .1000E+01 15 .1000E+01 16 .0000E+00
17 .0000E+00 18 .0000E+00 19 .0000E+00 20 .0000E+00 21 .0000E+00 22 .0000E+00 23 .0000E+00 24 .0000E+00

DAY OF WEEK = WEDNESDY

1 .0000E+00 2 .0000E+00 3 .0000E+00 4 .0000E+00 5 .0000E+00 6 .0000E+00 7 .0000E+00 8 .1000E+01
9 .1000E+01 10 .1000E+01 11 .1000E+01 12 .1000E+01 13 .1000E+01 14 .1000E+01 15 .1000E+01 16 .0000E+00
17 .0000E+00 18 .0000E+00 19 .0000E+00 20 .0000E+00 21 .0000E+00 22 .0000E+00 23 .0000E+00 24 .0000E+00

DAY OF WEEK = THURSDAY

1 .0000E+00 2 .0000E+00 3 .0000E+00 4 .0000E+00 5 .0000E+00 6 .0000E+00 7 .0000E+00 8 .1000E+01
9 .1000E+01 10 .1000E+01 11 .1000E+01 12 .1000E+01 13 .1000E+01 14 .1000E+01 15 .1000E+01 16 .0000E+00
17 .0000E+00 18 .0000E+00 19 .0000E+00 20 .0000E+00 21 .0000E+00 22 .0000E+00 23 .0000E+00 24 .0000E+00

DAY OF WEEK = FRIDAY

1 .0000E+00 2 .0000E+00 3 .0000E+00 4 .0000E+00 5 .0000E+00 6 .0000E+00 7 .0000E+00 8 .1000E+01
9 .1000E+01 10 .1000E+01 11 .1000E+01 12 .1000E+01 13 .1000E+01 14 .1000E+01 15 .1000E+01 16 .0000E+00
17 .0000E+00 18 .0000E+00 19 .0000E+00 20 .0000E+00 21 .0000E+00 22 .0000E+00 23 .0000E+00 24 .0000E+00

DAY OF WEEK = SATURDAY

1 .0000E+00 2 .0000E+00 3 .0000E+00 4 .0000E+00 5 .0000E+00 6 .0000E+00 7 .0000E+00 8 .0000E+00
9 .0000E+00 10 .0000E+00 11 .0000E+00 12 .0000E+00 13 .0000E+00 14 .0000E+00 15 .0000E+00 16 .0000E+00
17 .0000E+00 18 .0000E+00 19 .0000E+00 20 .0000E+00 21 .0000E+00 22 .0000E+00 23 .0000E+00 24 .0000E+00

DAY OF WEEK = SUNDAY

1 .0000E+00 2 .0000E+00 3 .0000E+00 4 .0000E+00 5 .0000E+00 6 .0000E+00 7 .0000E+00 8 .0000E+00
9 .0000E+00 10 .0000E+00 11 .0000E+00 12 .0000E+00 13 .0000E+00 14 .0000E+00 15 .0000E+00 16 .0000E+00
17 .0000E+00 18 .0000E+00 19 .0000E+00 20 .0000E+00 21 .0000E+00 22 .0000E+00 23 .0000E+00 24 .0000E+00

*** MODELOPTs: RegDFAULT CONC ELEV URBAN ADJ_U*

* SOURCE EMISSION RATE SCALARS WHICH VARY DIURNALLY AND BY DAY OF WEEK (HRDOW7) *

SOURCE ID = VOL46 ; SOURCE TYPE = VOLUME :

HOUR SCALAR HOUR SCALAR HOUR SCALAR HOUR SCALAR HOUR SCALAR HOUR SCALAR HOUR SCALAR HOUR SCALAR

DAY OF WEEK = MONDAY

1 .0000E+00 2 .0000E+00 3 .0000E+00 4 .0000E+00 5 .0000E+00 6 .0000E+00 7 .0000E+00 8 .1000E+01
9 .1000E+01 10 .1000E+01 11 .1000E+01 12 .1000E+01 13 .1000E+01 14 .1000E+01 15 .1000E+01 16 .0000E+00
17 .0000E+00 18 .0000E+00 19 .0000E+00 20 .0000E+00 21 .0000E+00 22 .0000E+00 23 .0000E+00 24 .0000E+00

DAY OF WEEK = TUESDAY

1 .0000E+00 2 .0000E+00 3 .0000E+00 4 .0000E+00 5 .0000E+00 6 .0000E+00 7 .0000E+00 8 .1000E+01
9 .1000E+01 10 .1000E+01 11 .1000E+01 12 .1000E+01 13 .1000E+01 14 .1000E+01 15 .1000E+01 16 .0000E+00
17 .0000E+00 18 .0000E+00 19 .0000E+00 20 .0000E+00 21 .0000E+00 22 .0000E+00 23 .0000E+00 24 .0000E+00

DAY OF WEEK = WEDNESDY

1 .0000E+00 2 .0000E+00 3 .0000E+00 4 .0000E+00 5 .0000E+00 6 .0000E+00 7 .0000E+00 8 .1000E+01
9 .1000E+01 10 .1000E+01 11 .1000E+01 12 .1000E+01 13 .1000E+01 14 .1000E+01 15 .1000E+01 16 .0000E+00
17 .0000E+00 18 .0000E+00 19 .0000E+00 20 .0000E+00 21 .0000E+00 22 .0000E+00 23 .0000E+00 24 .0000E+00

DAY OF WEEK = THURSDAY

1 .0000E+00 2 .0000E+00 3 .0000E+00 4 .0000E+00 5 .0000E+00 6 .0000E+00 7 .0000E+00 8 .1000E+01
9 .1000E+01 10 .1000E+01 11 .1000E+01 12 .1000E+01 13 .1000E+01 14 .1000E+01 15 .1000E+01 16 .0000E+00
17 .0000E+00 18 .0000E+00 19 .0000E+00 20 .0000E+00 21 .0000E+00 22 .0000E+00 23 .0000E+00 24 .0000E+00

DAY OF WEEK = FRIDAY

1 .0000E+00 2 .0000E+00 3 .0000E+00 4 .0000E+00 5 .0000E+00 6 .0000E+00 7 .0000E+00 8 .1000E+01
9 .1000E+01 10 .1000E+01 11 .1000E+01 12 .1000E+01 13 .1000E+01 14 .1000E+01 15 .1000E+01 16 .0000E+00
17 .0000E+00 18 .0000E+00 19 .0000E+00 20 .0000E+00 21 .0000E+00 22 .0000E+00 23 .0000E+00 24 .0000E+00

DAY OF WEEK = SATURDAY

1 .0000E+00 2 .0000E+00 3 .0000E+00 4 .0000E+00 5 .0000E+00 6 .0000E+00 7 .0000E+00 8 .0000E+00
9 .0000E+00 10 .0000E+00 11 .0000E+00 12 .0000E+00 13 .0000E+00 14 .0000E+00 15 .0000E+00 16 .0000E+00
17 .0000E+00 18 .0000E+00 19 .0000E+00 20 .0000E+00 21 .0000E+00 22 .0000E+00 23 .0000E+00 24 .0000E+00

DAY OF WEEK = SUNDAY

1 .0000E+00 2 .0000E+00 3 .0000E+00 4 .0000E+00 5 .0000E+00 6 .0000E+00 7 .0000E+00 8 .0000E+00
9 .0000E+00 10 .0000E+00 11 .0000E+00 12 .0000E+00 13 .0000E+00 14 .0000E+00 15 .0000E+00 16 .0000E+00
17 .0000E+00 18 .0000E+00 19 .0000E+00 20 .0000E+00 21 .0000E+00 22 .0000E+00 23 .0000E+00 24 .0000E+00

*** MODELOPTs: RegDFAULT CONC ELEV URBAN ADJ_U*

* SOURCE EMISSION RATE SCALARS WHICH VARY DIURNALLY AND BY DAY OF WEEK (HRDOW7) *

SOURCE ID = VOL47 ; SOURCE TYPE = VOLUME :

HOUR SCALAR HOUR SCALAR HOUR SCALAR HOUR SCALAR HOUR SCALAR HOUR

SCALAR HOUR SCALAR HOUR SCALAR
- - - -

- - - -

- - - - - - - - - - - - - - - - - -

DAY OF WEEK = MONDAY

1 .0000E+00 2 .0000E+00 3 .0000E+00 4 .0000E+00 5 .0000E+00 6 .0000E+00 7 .0000E+00 8 .1000E+01
9 .1000E+01 10 .1000E+01 11 .1000E+01 12 .1000E+01 13 .1000E+01 14 .1000E+01 15 .1000E+01 16 .0000E+00
17 .0000E+00 18 .0000E+00 19 .0000E+00 20 .0000E+00 21 .0000E+00 22 .0000E+00 23 .0000E+00 24 .0000E+00

DAY OF WEEK = TUESDAY

1 .0000E+00 2 .0000E+00 3 .0000E+00 4 .0000E+00 5 .0000E+00 6 .0000E+00 7 .0000E+00 8 .1000E+01
9 .1000E+01 10 .1000E+01 11 .1000E+01 12 .1000E+01 13 .1000E+01 14 .1000E+01 15 .1000E+01 16 .0000E+00
17 .0000E+00 18 .0000E+00 19 .0000E+00 20 .0000E+00 21 .0000E+00 22 .0000E+00 23 .0000E+00 24 .0000E+00

DAY OF WEEK = WEDNESDY

1 .0000E+00 2 .0000E+00 3 .0000E+00 4 .0000E+00 5 .0000E+00 6 .0000E+00 7 .0000E+00 8 .1000E+01
9 .1000E+01 10 .1000E+01 11 .1000E+01 12 .1000E+01 13 .1000E+01 14 .1000E+01 15 .1000E+01 16 .0000E+00
17 .0000E+00 18 .0000E+00 19 .0000E+00 20 .0000E+00 21 .0000E+00 22 .0000E+00 23 .0000E+00 24 .0000E+00

DAY OF WEEK = THURSDAY

1 .0000E+00 2 .0000E+00 3 .0000E+00 4 .0000E+00 5 .0000E+00 6 .0000E+00 7 .0000E+00 8 .1000E+01
9 .1000E+01 10 .1000E+01 11 .1000E+01 12 .1000E+01 13 .1000E+01 14 .1000E+01 15 .1000E+01 16 .0000E+00
17 .0000E+00 18 .0000E+00 19 .0000E+00 20 .0000E+00 21 .0000E+00 22 .0000E+00 23 .0000E+00 24 .0000E+00

DAY OF WEEK = FRIDAY

1 .0000E+00 2 .0000E+00 3 .0000E+00 4 .0000E+00 5 .0000E+00 6 .0000E+00 7 .0000E+00 8 .1000E+01
9 .1000E+01 10 .1000E+01 11 .1000E+01 12 .1000E+01 13 .1000E+01 14 .1000E+01 15 .1000E+01 16 .0000E+00
17 .0000E+00 18 .0000E+00 19 .0000E+00 20 .0000E+00 21 .0000E+00 22 .0000E+00 23 .0000E+00 24 .0000E+00

DAY OF WEEK = SATURDAY

1 .0000E+00 2 .0000E+00 3 .0000E+00 4 .0000E+00 5 .0000E+00 6 .0000E+00 7 .0000E+00 8 .0000E+00
9 .0000E+00 10 .0000E+00 11 .0000E+00 12 .0000E+00 13 .0000E+00 14 .0000E+00 15 .0000E+00 16 .0000E+00
17 .0000E+00 18 .0000E+00 19 .0000E+00 20 .0000E+00 21 .0000E+00 22 .0000E+00 23 .0000E+00 24 .0000E+00

DAY OF WEEK = SUNDAY

1 .0000E+00 2 .0000E+00 3 .0000E+00 4 .0000E+00 5 .0000E+00 6 .0000E+00 7 .0000E+00 8 .0000E+00
9 .0000E+00 10 .0000E+00 11 .0000E+00 12 .0000E+00 13 .0000E+00 14 .0000E+00 15 .0000E+00 16 .0000E+00
17 .0000E+00 18 .0000E+00 19 .0000E+00 20 .0000E+00 21 .0000E+00 22 .0000E+00 23 .0000E+00 24 .0000E+00

*** MODELOPTs: RegDFAULT CONC ELEV URBAN ADJ_U*

* SOURCE EMISSION RATE SCALARS WHICH VARY DIURNALLY AND BY DAY OF WEEK (HRDOW7) *

SOURCE ID = VOL50 ; SOURCE TYPE = VOLUME :

HOUR SCALAR HOUR SCALAR HOUR SCALAR HOUR SCALAR HOUR SCALAR HOUR SCALAR HOUR SCALAR HOUR SCALAR

- - - - - - - - - - - - - - - - -

DAY OF WEEK = MONDAY

1 .0000E+00 2 .0000E+00 3 .0000E+00 4 .0000E+00 5 .0000E+00 6 .0000E+00 7 .0000E+00 8 .1000E+01
9 .1000E+01 10 .1000E+01 11 .1000E+01 12 .1000E+01 13 .1000E+01 14 .1000E+01 15 .1000E+01 16 .0000E+00
17 .0000E+00 18 .0000E+00 19 .0000E+00 20 .0000E+00 21 .0000E+00 22 .0000E+00 23 .0000E+00 24 .0000E+00

DAY OF WEEK = TUESDAY

1 .0000E+00 2 .0000E+00 3 .0000E+00 4 .0000E+00 5 .0000E+00 6 .0000E+00 7 .0000E+00 8 .1000E+01
9 .1000E+01 10 .1000E+01 11 .1000E+01 12 .1000E+01 13 .1000E+01 14 .1000E+01 15 .1000E+01 16 .0000E+00
17 .0000E+00 18 .0000E+00 19 .0000E+00 20 .0000E+00 21 .0000E+00 22 .0000E+00 23 .0000E+00 24 .0000E+00

DAY OF WEEK = WEDNESDY

1 .0000E+00 2 .0000E+00 3 .0000E+00 4 .0000E+00 5 .0000E+00 6 .0000E+00 7 .0000E+00 8 .1000E+01
9 .1000E+01 10 .1000E+01 11 .1000E+01 12 .1000E+01 13 .1000E+01 14 .1000E+01 15 .1000E+01 16 .0000E+00
17 .0000E+00 18 .0000E+00 19 .0000E+00 20 .0000E+00 21 .0000E+00 22 .0000E+00 23 .0000E+00 24 .0000E+00

DAY OF WEEK = THURSDAY

1 .0000E+00 2 .0000E+00 3 .0000E+00 4 .0000E+00 5 .0000E+00 6 .0000E+00 7 .0000E+00 8 .1000E+01
9 .1000E+01 10 .1000E+01 11 .1000E+01 12 .1000E+01 13 .1000E+01 14 .1000E+01 15 .1000E+01 16 .0000E+00
17 .0000E+00 18 .0000E+00 19 .0000E+00 20 .0000E+00 21 .0000E+00 22 .0000E+00 23 .0000E+00 24 .0000E+00

DAY OF WEEK = FRIDAY

1 .0000E+00 2 .0000E+00 3 .0000E+00 4 .0000E+00 5 .0000E+00 6 .0000E+00 7 .0000E+00 8 .1000E+01
9 .1000E+01 10 .1000E+01 11 .1000E+01 12 .1000E+01 13 .1000E+01 14 .1000E+01 15 .1000E+01 16 .0000E+00
17 .0000E+00 18 .0000E+00 19 .0000E+00 20 .0000E+00 21 .0000E+00 22 .0000E+00 23 .0000E+00 24 .0000E+00

DAY OF WEEK = SATURDAY

1 .0000E+00 2 .0000E+00 3 .0000E+00 4 .0000E+00 5 .0000E+00 6 .0000E+00 7 .0000E+00 8 .0000E+00
9 .0000E+00 10 .0000E+00 11 .0000E+00 12 .0000E+00 13 .0000E+00 14 .0000E+00 15 .0000E+00 16 .0000E+00
17 .0000E+00 18 .0000E+00 19 .0000E+00 20 .0000E+00 21 .0000E+00 22 .0000E+00 23 .0000E+00 24 .0000E+00

DAY OF WEEK = SUNDAY

1 .0000E+00 2 .0000E+00 3 .0000E+00 4 .0000E+00 5 .0000E+00 6 .0000E+00 7 .0000E+00 8 .0000E+00
9 .0000E+00 10 .0000E+00 11 .0000E+00 12 .0000E+00 13 .0000E+00 14 .0000E+00 15 .0000E+00 16 .0000E+00
17 .0000E+00 18 .0000E+00 19 .0000E+00 20 .0000E+00 21 .0000E+00 22 .0000E+00 23 .0000E+00 24 .0000E+00

*** MODELOPTs: RegDFAULT CONC ELEV URBAN ADJ_U*

* SOURCE EMISSION RATE SCALARS WHICH VARY DIURNALLY AND BY DAY OF WEEK (HRDOW7) *

SOURCE ID = VOL51 ; SOURCE TYPE = VOLUME :

HOUR SCALAR HOUR SCALAR HOUR SCALAR HOUR SCALAR HOUR SCALAR HOUR SCALAR HOUR SCALAR

- - - -

```
   1  .0000E+00    2  .0000E+00    3  .0000E+00    4  .0000E+00    5  .0000E+00    6
   .0000E+00    7  .0000E+00    8  .1000E+01
   9  .1000E+01   10  .1000E+01   11  .1000E+01   12  .1000E+01   13  .1000E+01   14
   .1000E+01   15  .1000E+01   16  .0000E+00
  17  .0000E+00   18  .0000E+00   19  .0000E+00   20  .0000E+00   21  .0000E+00   22
   .0000E+00   23  .0000E+00   24  .0000E+00
                                          DAY OF WEEK = TUESDAY
   1  .0000E+00    2  .0000E+00    3  .0000E+00    4  .0000E+00    5  .0000E+00    6
   .0000E+00    7  .0000E+00    8  .1000E+01
   9  .1000E+01   10  .1000E+01   11  .1000E+01   12  .1000E+01   13  .1000E+01   14
   .1000E+01   15  .1000E+01   16  .0000E+00
  17  .0000E+00   18  .0000E+00   19  .0000E+00   20  .0000E+00   21  .0000E+00   22
   .0000E+00   23  .0000E+00   24  .0000E+00
                                          DAY OF WEEK = WEDNESDY
   1  .0000E+00    2  .0000E+00    3  .0000E+00    4  .0000E+00    5  .0000E+00    6
   .0000E+00    7  .0000E+00    8  .1000E+01
   9  .1000E+01   10  .1000E+01   11  .1000E+01   12  .1000E+01   13  .1000E+01   14
   .1000E+01   15  .1000E+01   16  .0000E+00
  17  .0000E+00   18  .0000E+00   19  .0000E+00   20  .0000E+00   21  .0000E+00   22
   .0000E+00   23  .0000E+00   24  .0000E+00
                                          DAY OF WEEK = THURSDAY
   1  .0000E+00    2  .0000E+00    3  .0000E+00    4  .0000E+00    5  .0000E+00    6
   .0000E+00    7  .0000E+00    8  .1000E+01
   9  .1000E+01   10  .1000E+01   11  .1000E+01   12  .1000E+01   13  .1000E+01   14
   .1000E+01   15  .1000E+01   16  .0000E+00
  17  .0000E+00   18  .0000E+00   19  .0000E+00   20  .0000E+00   21  .0000E+00   22
   .0000E+00   23  .0000E+00   24  .0000E+00
                                          DAY OF WEEK = FRIDAY
   1  .0000E+00    2  .0000E+00    3  .0000E+00    4  .0000E+00    5  .0000E+00    6
   .0000E+00    7  .0000E+00    8  .1000E+01
   9  .1000E+01   10  .1000E+01   11  .1000E+01   12  .1000E+01   13  .1000E+01   14
   .1000E+01   15  .1000E+01   16  .0000E+00
  17  .0000E+00   18  .0000E+00   19  .0000E+00   20  .0000E+00   21  .0000E+00   22
   .0000E+00   23  .0000E+00   24  .0000E+00
                                          DAY OF WEEK = SATURDAY
   1  .0000E+00    2  .0000E+00    3  .0000E+00    4  .0000E+00    5  .0000E+00    6
   .0000E+00    7  .0000E+00    8  .0000E+00
   9  .0000E+00   10  .0000E+00   11  .0000E+00   12  .0000E+00   13  .0000E+00   14
   .0000E+00   15  .0000E+00   16  .0000E+00
  17  .0000E+00   18  .0000E+00   19  .0000E+00   20  .0000E+00   21  .0000E+00   22
   .0000E+00   23  .0000E+00   24  .0000E+00
                                          DAY OF WEEK = SUNDAY
   1  .0000E+00    2  .0000E+00    3  .0000E+00    4  .0000E+00    5  .0000E+00    6
   .0000E+00    7  .0000E+00    8  .0000E+00
   9  .0000E+00   10  .0000E+00   11  .0000E+00   12  .0000E+00   13  .0000E+00   14
   .0000E+00   15  .0000E+00   16  .0000E+00
  17  .0000E+00   18  .0000E+00   19  .0000E+00   20  .0000E+00   21  .0000E+00   22
   .0000E+00   23  .0000E+00   24  .0000E+00
FF *** AERMOD - VERSION 21112  ***   *** C:\Lakes\AERMOD View\13445 CONS HRA\13445 CONS
HRA.isc              ***        03/11/24
 *** AERMET - VERSION  16216 ***
 ***                                                                    ***       15:18:57

                      PAGE 508
 *** MODELOPTs:    RegDFAULT  CONC  ELEV  URBAN  ADJ_U*

                   * SOURCE EMISSION RATE SCALARS WHICH VARY DIURNALLY AND BY DAY OF WEEK
                   (HRDOW7) *

 SOURCE ID = VOL52        ; SOURCE TYPE = VOLUME   :
  HOUR   SCALAR   HOUR   SCALAR   HOUR   SCALAR   HOUR   SCALAR   HOUR   SCALAR   HOUR
  SCALAR   HOUR   SCALAR   HOUR   SCALAR
- - - - - - - - - - - - - - - - - - - - - - - - - - - - - - - - - - - - - - - - - - - - -
- - - - - - - - - - - - - - - -
                                          DAY OF WEEK = MONDAY
   1  .0000E+00    2  .0000E+00    3  .0000E+00    4  .0000E+00    5  .0000E+00    6
```

.0000E+00 7 .0000E+00 8 .1000E+01
9 .1000E+01 10 .1000E+01 11 .1000E+01 12 .1000E+01 13 .1000E+01 14
.1000E+01 15 .1000E+01 16 .0000E+00
17 .0000E+00 18 .0000E+00 19 .0000E+00 20 .0000E+00 21 .0000E+00 22
.0000E+00 23 .0000E+00 24 .0000E+00

DAY OF WEEK = TUESDAY

1 .0000E+00 2 .0000E+00 3 .0000E+00 4 .0000E+00 5 .0000E+00 6
.0000E+00 7 .0000E+00 8 .1000E+01
9 .1000E+01 10 .1000E+01 11 .1000E+01 12 .1000E+01 13 .1000E+01 14
.1000E+01 15 .1000E+01 16 .0000E+00
17 .0000E+00 18 .0000E+00 19 .0000E+00 20 .0000E+00 21 .0000E+00 22
.0000E+00 23 .0000E+00 24 .0000E+00

DAY OF WEEK = WEDNESDY

1 .0000E+00 2 .0000E+00 3 .0000E+00 4 .0000E+00 5 .0000E+00 6
.0000E+00 7 .0000E+00 8 .1000E+01
9 .1000E+01 10 .1000E+01 11 .1000E+01 12 .1000E+01 13 .1000E+01 14
.1000E+01 15 .1000E+01 16 .0000E+00
17 .0000E+00 18 .0000E+00 19 .0000E+00 20 .0000E+00 21 .0000E+00 22
.0000E+00 23 .0000E+00 24 .0000E+00

DAY OF WEEK = THURSDAY

1 .0000E+00 2 .0000E+00 3 .0000E+00 4 .0000E+00 5 .0000E+00 6
.0000E+00 7 .0000E+00 8 .1000E+01
9 .1000E+01 10 .1000E+01 11 .1000E+01 12 .1000E+01 13 .1000E+01 14
.1000E+01 15 .1000E+01 16 .0000E+00
17 .0000E+00 18 .0000E+00 19 .0000E+00 20 .0000E+00 21 .0000E+00 22
.0000E+00 23 .0000E+00 24 .0000E+00

DAY OF WEEK = FRIDAY

1 .0000E+00 2 .0000E+00 3 .0000E+00 4 .0000E+00 5 .0000E+00 6
.0000E+00 7 .0000E+00 8 .1000E+01
9 .1000E+01 10 .1000E+01 11 .1000E+01 12 .1000E+01 13 .1000E+01 14
.1000E+01 15 .1000E+01 16 .0000E+00
17 .0000E+00 18 .0000E+00 19 .0000E+00 20 .0000E+00 21 .0000E+00 22
.0000E+00 23 .0000E+00 24 .0000E+00

DAY OF WEEK = SATURDAY

1 .0000E+00 2 .0000E+00 3 .0000E+00 4 .0000E+00 5 .0000E+00 6
.0000E+00 7 .0000E+00 8 .0000E+00
9 .0000E+00 10 .0000E+00 11 .0000E+00 12 .0000E+00 13 .0000E+00 14
.0000E+00 15 .0000E+00 16 .0000E+00
17 .0000E+00 18 .0000E+00 19 .0000E+00 20 .0000E+00 21 .0000E+00 22
.0000E+00 23 .0000E+00 24 .0000E+00

DAY OF WEEK = SUNDAY

1 .0000E+00 2 .0000E+00 3 .0000E+00 4 .0000E+00 5 .0000E+00 6
.0000E+00 7 .0000E+00 8 .0000E+00
9 .0000E+00 10 .0000E+00 11 .0000E+00 12 .0000E+00 13 .0000E+00 14
.0000E+00 15 .0000E+00 16 .0000E+00
17 .0000E+00 18 .0000E+00 19 .0000E+00 20 .0000E+00 21 .0000E+00 22
.0000E+00 23 .0000E+00 24 .0000E+00

*** MODELOPTs: RegDFAULT CONC ELEV URBAN ADJ_U*

* SOURCE EMISSION RATE SCALARS WHICH VARY DIURNALLY AND BY DAY OF WEEK (HRDOW7) *

SOURCE ID = VOL53 ; SOURCE TYPE = VOLUME :
HOUR SCALAR HOUR SCALAR HOUR SCALAR HOUR SCALAR HOUR SCALAR HOUR SCALAR HOUR SCALAR HOUR SCALAR

DAY OF WEEK = MONDAY

1 .0000E+00 2 .0000E+00 3 .0000E+00 4 .0000E+00 5 .0000E+00 6
.0000E+00 7 .0000E+00 8 .1000E+01

```
   9  .1000E+01   10  .1000E+01   11  .1000E+01   12  .1000E+01   13  .1000E+01   14
   .1000E+01   15  .1000E+01   16  .0000E+00
  17  .0000E+00   18  .0000E+00   19  .0000E+00   20  .0000E+00   21  .0000E+00   22
   .0000E+00   23  .0000E+00   24  .0000E+00
                                          DAY OF WEEK = TUESDAY
   1  .0000E+00    2  .0000E+00    3  .0000E+00    4  .0000E+00    5  .0000E+00    6
   .0000E+00    7  .0000E+00    8  .1000E+01
   9  .1000E+01   10  .1000E+01   11  .1000E+01   12  .1000E+01   13  .1000E+01   14
   .1000E+01   15  .1000E+01   16  .0000E+00
  17  .0000E+00   18  .0000E+00   19  .0000E+00   20  .0000E+00   21  .0000E+00   22
   .0000E+00   23  .0000E+00   24  .0000E+00
                                          DAY OF WEEK = WEDNESDY
   1  .0000E+00    2  .0000E+00    3  .0000E+00    4  .0000E+00    5  .0000E+00    6
   .0000E+00    7  .0000E+00    8  .1000E+01
   9  .1000E+01   10  .1000E+01   11  .1000E+01   12  .1000E+01   13  .1000E+01   14
   .1000E+01   15  .1000E+01   16  .0000E+00
  17  .0000E+00   18  .0000E+00   19  .0000E+00   20  .0000E+00   21  .0000E+00   22
   .0000E+00   23  .0000E+00   24  .0000E+00
                                          DAY OF WEEK = THURSDAY
   1  .0000E+00    2  .0000E+00    3  .0000E+00    4  .0000E+00    5  .0000E+00    6
   .0000E+00    7  .0000E+00    8  .1000E+01
   9  .1000E+01   10  .1000E+01   11  .1000E+01   12  .1000E+01   13  .1000E+01   14
   .1000E+01   15  .1000E+01   16  .0000E+00
  17  .0000E+00   18  .0000E+00   19  .0000E+00   20  .0000E+00   21  .0000E+00   22
   .0000E+00   23  .0000E+00   24  .0000E+00
                                          DAY OF WEEK = FRIDAY
   1  .0000E+00    2  .0000E+00    3  .0000E+00    4  .0000E+00    5  .0000E+00    6
   .0000E+00    7  .0000E+00    8  .1000E+01
   9  .1000E+01   10  .1000E+01   11  .1000E+01   12  .1000E+01   13  .1000E+01   14
   .1000E+01   15  .1000E+01   16  .0000E+00
  17  .0000E+00   18  .0000E+00   19  .0000E+00   20  .0000E+00   21  .0000E+00   22
   .0000E+00   23  .0000E+00   24  .0000E+00
                                          DAY OF WEEK = SATURDAY
   1  .0000E+00    2  .0000E+00    3  .0000E+00    4  .0000E+00    5  .0000E+00    6
   .0000E+00    7  .0000E+00    8  .0000E+00
   9  .0000E+00   10  .0000E+00   11  .0000E+00   12  .0000E+00   13  .0000E+00   14
   .0000E+00   15  .0000E+00   16  .0000E+00
  17  .0000E+00   18  .0000E+00   19  .0000E+00   20  .0000E+00   21  .0000E+00   22
   .0000E+00   23  .0000E+00   24  .0000E+00
                                          DAY OF WEEK = SUNDAY
   1  .0000E+00    2  .0000E+00    3  .0000E+00    4  .0000E+00    5  .0000E+00    6
   .0000E+00    7  .0000E+00    8  .0000E+00
   9  .0000E+00   10  .0000E+00   11  .0000E+00   12  .0000E+00   13  .0000E+00   14
   .0000E+00   15  .0000E+00   16  .0000E+00
  17  .0000E+00   18  .0000E+00   19  .0000E+00   20  .0000E+00   21  .0000E+00   22
   .0000E+00   23  .0000E+00   24  .0000E+00
FF *** AERMOD - VERSION 21112  ***   *** C:\Lakes\AERMOD View\13445 CONS HRA\13445 CONS
HRA.isc               ***        03/11/24
 *** AERMET - VERSION  16216 ***
 ***                                                                    ***       15:18:57

                      PAGE 510
 *** MODELOPTs:    RegDFAULT  CONC  ELEV  URBAN  ADJ_U*

                   * SOURCE EMISSION RATE SCALARS WHICH VARY DIURNALLY AND BY DAY OF WEEK
                   (HRDOW7) *

 SOURCE ID = VOL54        ; SOURCE TYPE = VOLUME   :
  HOUR   SCALAR   HOUR   SCALAR   HOUR   SCALAR   HOUR   SCALAR   HOUR   SCALAR   HOUR
  SCALAR   HOUR   SCALAR   HOUR   SCALAR
- - - - - - - - - - - - - - - - - - - - - - - - - - - - - - - - - - - - - - - - - - - - - - - - - - -
 - - - - - - - - - - - - - - - - - -
                                          DAY OF WEEK = MONDAY
   1  .0000E+00    2  .0000E+00    3  .0000E+00    4  .0000E+00    5  .0000E+00    6
   .0000E+00    7  .0000E+00    8  .1000E+01
   9  .1000E+01   10  .1000E+01   11  .1000E+01   12  .1000E+01   13  .1000E+01   14
```

.1000E+01 15 .1000E+01 16 .0000E+00
17 .0000E+00 18 .0000E+00 19 .0000E+00 20 .0000E+00 21 .0000E+00 22
.0000E+00 23 .0000E+00 24 .0000E+00

DAY OF WEEK = TUESDAY

1 .0000E+00 2 .0000E+00 3 .0000E+00 4 .0000E+00 5 .0000E+00 6
.0000E+00 7 .0000E+00 8 .1000E+01
9 .1000E+01 10 .1000E+01 11 .1000E+01 12 .1000E+01 13 .1000E+01 14
.1000E+01 15 .1000E+01 16 .0000E+00
17 .0000E+00 18 .0000E+00 19 .0000E+00 20 .0000E+00 21 .0000E+00 22
.0000E+00 23 .0000E+00 24 .0000E+00

DAY OF WEEK = WEDNESDY

1 .0000E+00 2 .0000E+00 3 .0000E+00 4 .0000E+00 5 .0000E+00 6
.0000E+00 7 .0000E+00 8 .1000E+01
9 .1000E+01 10 .1000E+01 11 .1000E+01 12 .1000E+01 13 .1000E+01 14
.1000E+01 15 .1000E+01 16 .0000E+00
17 .0000E+00 18 .0000E+00 19 .0000E+00 20 .0000E+00 21 .0000E+00 22
.0000E+00 23 .0000E+00 24 .0000E+00

DAY OF WEEK = THURSDAY

1 .0000E+00 2 .0000E+00 3 .0000E+00 4 .0000E+00 5 .0000E+00 6
.0000E+00 7 .0000E+00 8 .1000E+01
9 .1000E+01 10 .1000E+01 11 .1000E+01 12 .1000E+01 13 .1000E+01 14
.1000E+01 15 .1000E+01 16 .0000E+00
17 .0000E+00 18 .0000E+00 19 .0000E+00 20 .0000E+00 21 .0000E+00 22
.0000E+00 23 .0000E+00 24 .0000E+00

DAY OF WEEK = FRIDAY

1 .0000E+00 2 .0000E+00 3 .0000E+00 4 .0000E+00 5 .0000E+00 6
.0000E+00 7 .0000E+00 8 .1000E+01
9 .1000E+01 10 .1000E+01 11 .1000E+01 12 .1000E+01 13 .1000E+01 14
.1000E+01 15 .1000E+01 16 .0000E+00
17 .0000E+00 18 .0000E+00 19 .0000E+00 20 .0000E+00 21 .0000E+00 22
.0000E+00 23 .0000E+00 24 .0000E+00

DAY OF WEEK = SATURDAY

1 .0000E+00 2 .0000E+00 3 .0000E+00 4 .0000E+00 5 .0000E+00 6
.0000E+00 7 .0000E+00 8 .0000E+00
9 .0000E+00 10 .0000E+00 11 .0000E+00 12 .0000E+00 13 .0000E+00 14
.0000E+00 15 .0000E+00 16 .0000E+00
17 .0000E+00 18 .0000E+00 19 .0000E+00 20 .0000E+00 21 .0000E+00 22
.0000E+00 23 .0000E+00 24 .0000E+00

DAY OF WEEK = SUNDAY

1 .0000E+00 2 .0000E+00 3 .0000E+00 4 .0000E+00 5 .0000E+00 6
.0000E+00 7 .0000E+00 8 .0000E+00
9 .0000E+00 10 .0000E+00 11 .0000E+00 12 .0000E+00 13 .0000E+00 14
.0000E+00 15 .0000E+00 16 .0000E+00
17 .0000E+00 18 .0000E+00 19 .0000E+00 20 .0000E+00 21 .0000E+00 22
.0000E+00 23 .0000E+00 24 .0000E+00

*** MODELOPTs: RegDFAULT CONC ELEV URBAN ADJ_U*

* SOURCE EMISSION RATE SCALARS WHICH VARY DIURNALLY AND BY DAY OF WEEK (HRDOW7) *

SOURCE ID = VOL55 ; SOURCE TYPE = VOLUME :

HOUR SCALAR HOUR SCALAR HOUR SCALAR HOUR SCALAR HOUR SCALAR HOUR SCALAR HOUR SCALAR HOUR SCALAR

- - - -

* SOURCE EMISSION RATE SCALARS WHICH VARY DIURNALLY AND BY DAY OF WEEK (HRDOW7) *

SOURCE ID = VOL56 ; SOURCE TYPE = VOLUME :

HOUR	SCALAR	HOUR	SCALAR	HOUR	SCALAR	HOUR	SCALAR	HOUR	SCALAR	HOUR	SCALAR	HOUR	SCALAR	HOUR	SCALAR

DAY OF WEEK = MONDAY

1	.0000E+00	2	.0000E+00	3	.0000E+00	4	.0000E+00	5	.0000E+00	6	.0000E+00	7	.0000E+00	8	.1000E+01
9	.1000E+01	10	.1000E+01	11	.1000E+01	12	.1000E+01	13	.1000E+01	14	.1000E+01	15	.1000E+01	16	.0000E+00
17	.0000E+00	18	.0000E+00	19	.0000E+00	20	.0000E+00	21	.0000E+00	22	.0000E+00	23	.0000E+00	24	.0000E+00

DAY OF WEEK = TUESDAY

1	.0000E+00	2	.0000E+00	3	.0000E+00	4	.0000E+00	5	.0000E+00	6	.0000E+00	7	.0000E+00	8	.1000E+01
9	.1000E+01	10	.1000E+01	11	.1000E+01	12	.1000E+01	13	.1000E+01	14	.1000E+01	15	.1000E+01	16	.0000E+00
17	.0000E+00	18	.0000E+00	19	.0000E+00	20	.0000E+00	21	.0000E+00	22	.0000E+00	23	.0000E+00	24	.0000E+00

DAY OF WEEK = WEDNESDY

1	.0000E+00	2	.0000E+00	3	.0000E+00	4	.0000E+00	5	.0000E+00	6	.0000E+00	7	.0000E+00	8	.1000E+01
9	.1000E+01	10	.1000E+01	11	.1000E+01	12	.1000E+01	13	.1000E+01	14	.1000E+01	15	.1000E+01	16	.0000E+00
17	.0000E+00	18	.0000E+00	19	.0000E+00	20	.0000E+00	21	.0000E+00	22	.0000E+00	23	.0000E+00	24	.0000E+00

DAY OF WEEK = THURSDAY

1	.0000E+00	2	.0000E+00	3	.0000E+00	4	.0000E+00	5	.0000E+00	6	.0000E+00	7	.0000E+00	8	.1000E+01
9	.1000E+01	10	.1000E+01	11	.1000E+01	12	.1000E+01	13	.1000E+01	14	.1000E+01	15	.1000E+01	16	.0000E+00
17	.0000E+00	18	.0000E+00	19	.0000E+00	20	.0000E+00	21	.0000E+00	22	.0000E+00	23	.0000E+00	24	.0000E+00

DAY OF WEEK = FRIDAY

1	.0000E+00	2	.0000E+00	3	.0000E+00	4	.0000E+00	5	.0000E+00	6	.0000E+00	7	.0000E+00	8	.1000E+01
9	.1000E+01	10	.1000E+01	11	.1000E+01	12	.1000E+01	13	.1000E+01	14	.1000E+01	15	.1000E+01	16	.0000E+00
17	.0000E+00	18	.0000E+00	19	.0000E+00	20	.0000E+00	21	.0000E+00	22	.0000E+00	23	.0000E+00	24	.0000E+00

DAY OF WEEK = SATURDAY

1	.0000E+00	2	.0000E+00	3	.0000E+00	4	.0000E+00	5	.0000E+00	6	.0000E+00	7	.0000E+00	8	.0000E+00
9	.0000E+00	10	.0000E+00	11	.0000E+00	12	.0000E+00	13	.0000E+00	14	.0000E+00	15	.0000E+00	16	.0000E+00
17	.0000E+00	18	.0000E+00	19	.0000E+00	20	.0000E+00	21	.0000E+00	22	.0000E+00	23	.0000E+00	24	.0000E+00

DAY OF WEEK = SUNDAY

1	.0000E+00	2	.0000E+00	3	.0000E+00	4	.0000E+00	5	.0000E+00	6	.0000E+00	7	.0000E+00	8	.0000E+00
9	.0000E+00	10	.0000E+00	11	.0000E+00	12	.0000E+00	13	.0000E+00	14	.0000E+00	15	.0000E+00	16	.0000E+00
17	.0000E+00	18	.0000E+00	19	.0000E+00	20	.0000E+00	21	.0000E+00	22	.0000E+00	23	.0000E+00	24	.0000E+00

.0000E+00 23 .0000E+00 24 .0000E+00

DAY OF WEEK = TUESDAY

1 .0000E+00 2 .0000E+00 3 .0000E+00 4 .0000E+00 5 .0000E+00 6 .0000E+00 7 .0000E+00 8 .1000E+01

9 .1000E+01 10 .1000E+01 11 .1000E+01 12 .1000E+01 13 .1000E+01 14 .1000E+01 15 .1000E+01 16 .0000E+00

17 .0000E+00 18 .0000E+00 19 .0000E+00 20 .0000E+00 21 .0000E+00 22 .0000E+00 23 .0000E+00 24 .0000E+00

DAY OF WEEK = WEDNESDY

1 .0000E+00 2 .0000E+00 3 .0000E+00 4 .0000E+00 5 .0000E+00 6 .0000E+00 7 .0000E+00 8 .1000E+01

9 .1000E+01 10 .1000E+01 11 .1000E+01 12 .1000E+01 13 .1000E+01 14 .1000E+01 15 .1000E+01 16 .0000E+00

17 .0000E+00 18 .0000E+00 19 .0000E+00 20 .0000E+00 21 .0000E+00 22 .0000E+00 23 .0000E+00 24 .0000E+00

DAY OF WEEK = THURSDAY

1 .0000E+00 2 .0000E+00 3 .0000E+00 4 .0000E+00 5 .0000E+00 6 .0000E+00 7 .0000E+00 8 .1000E+01

9 .1000E+01 10 .1000E+01 11 .1000E+01 12 .1000E+01 13 .1000E+01 14 .1000E+01 15 .1000E+01 16 .0000E+00

17 .0000E+00 18 .0000E+00 19 .0000E+00 20 .0000E+00 21 .0000E+00 22 .0000E+00 23 .0000E+00 24 .0000E+00

DAY OF WEEK = FRIDAY

1 .0000E+00 2 .0000E+00 3 .0000E+00 4 .0000E+00 5 .0000E+00 6 .0000E+00 7 .0000E+00 8 .1000E+01

9 .1000E+01 10 .1000E+01 11 .1000E+01 12 .1000E+01 13 .1000E+01 14 .1000E+01 15 .1000E+01 16 .0000E+00

17 .0000E+00 18 .0000E+00 19 .0000E+00 20 .0000E+00 21 .0000E+00 22 .0000E+00 23 .0000E+00 24 .0000E+00

DAY OF WEEK = SATURDAY

1 .0000E+00 2 .0000E+00 3 .0000E+00 4 .0000E+00 5 .0000E+00 6 .0000E+00 7 .0000E+00 8 .0000E+00

9 .0000E+00 10 .0000E+00 11 .0000E+00 12 .0000E+00 13 .0000E+00 14 .0000E+00 15 .0000E+00 16 .0000E+00

17 .0000E+00 18 .0000E+00 19 .0000E+00 20 .0000E+00 21 .0000E+00 22 .0000E+00 23 .0000E+00 24 .0000E+00

DAY OF WEEK = SUNDAY

1 .0000E+00 2 .0000E+00 3 .0000E+00 4 .0000E+00 5 .0000E+00 6 .0000E+00 7 .0000E+00 8 .0000E+00

9 .0000E+00 10 .0000E+00 11 .0000E+00 12 .0000E+00 13 .0000E+00 14 .0000E+00 15 .0000E+00 16 .0000E+00

17 .0000E+00 18 .0000E+00 19 .0000E+00 20 .0000E+00 21 .0000E+00 22 .0000E+00 23 .0000E+00 24 .0000E+00

* SOURCE EMISSION RATE SCALARS WHICH VARY DIURNALLY AND BY DAY OF WEEK (HRDOW7) *

SOURCE ID = VOL57 ; SOURCE TYPE = VOLUME :

HOUR SCALAR HOUR SCALAR HOUR SCALAR HOUR SCALAR HOUR SCALAR HOUR SCALAR HOUR SCALAR HOUR SCALAR

DAY OF WEEK = MONDAY

1 .0000E+00 2 .0000E+00 3 .0000E+00 4 .0000E+00 5 .0000E+00 6 .0000E+00 7 .0000E+00 8 .1000E+01

9 .1000E+01 10 .1000E+01 11 .1000E+01 12 .1000E+01 13 .1000E+01 14 .1000E+01 15 .1000E+01 16 .0000E+00

17 .0000E+00 18 .0000E+00 19 .0000E+00 20 .0000E+00 21 .0000E+00 22 .0000E+00 23 .0000E+00 24 .0000E+00

DAY OF WEEK = TUESDAY
1 .0000E+00 2 .0000E+00 3 .0000E+00 4 .0000E+00 5 .0000E+00 6 .0000E+00 7 .0000E+00 8 .1000E+01
9 .1000E+01 10 .1000E+01 11 .1000E+01 12 .1000E+01 13 .1000E+01 14 .1000E+01 15 .1000E+01 16 .0000E+00
17 .0000E+00 18 .0000E+00 19 .0000E+00 20 .0000E+00 21 .0000E+00 22 .0000E+00 23 .0000E+00 24 .0000E+00

DAY OF WEEK = WEDNESDY
1 .0000E+00 2 .0000E+00 3 .0000E+00 4 .0000E+00 5 .0000E+00 6 .0000E+00 7 .0000E+00 8 .1000E+01
9 .1000E+01 10 .1000E+01 11 .1000E+01 12 .1000E+01 13 .1000E+01 14 .1000E+01 15 .1000E+01 16 .0000E+00
17 .0000E+00 18 .0000E+00 19 .0000E+00 20 .0000E+00 21 .0000E+00 22 .0000E+00 23 .0000E+00 24 .0000E+00

DAY OF WEEK = THURSDAY
1 .0000E+00 2 .0000E+00 3 .0000E+00 4 .0000E+00 5 .0000E+00 6 .0000E+00 7 .0000E+00 8 .1000E+01
9 .1000E+01 10 .1000E+01 11 .1000E+01 12 .1000E+01 13 .1000E+01 14 .1000E+01 15 .1000E+01 16 .0000E+00
17 .0000E+00 18 .0000E+00 19 .0000E+00 20 .0000E+00 21 .0000E+00 22 .0000E+00 23 .0000E+00 24 .0000E+00

DAY OF WEEK = FRIDAY
1 .0000E+00 2 .0000E+00 3 .0000E+00 4 .0000E+00 5 .0000E+00 6 .0000E+00 7 .0000E+00 8 .1000E+01
9 .1000E+01 10 .1000E+01 11 .1000E+01 12 .1000E+01 13 .1000E+01 14 .1000E+01 15 .1000E+01 16 .0000E+00
17 .0000E+00 18 .0000E+00 19 .0000E+00 20 .0000E+00 21 .0000E+00 22 .0000E+00 23 .0000E+00 24 .0000E+00

DAY OF WEEK = SATURDAY
1 .0000E+00 2 .0000E+00 3 .0000E+00 4 .0000E+00 5 .0000E+00 6 .0000E+00 7 .0000E+00 8 .0000E+00
9 .0000E+00 10 .0000E+00 11 .0000E+00 12 .0000E+00 13 .0000E+00 14 .0000E+00 15 .0000E+00 16 .0000E+00
17 .0000E+00 18 .0000E+00 19 .0000E+00 20 .0000E+00 21 .0000E+00 22 .0000E+00 23 .0000E+00 24 .0000E+00

DAY OF WEEK = SUNDAY
1 .0000E+00 2 .0000E+00 3 .0000E+00 4 .0000E+00 5 .0000E+00 6 .0000E+00 7 .0000E+00 8 .0000E+00
9 .0000E+00 10 .0000E+00 11 .0000E+00 12 .0000E+00 13 .0000E+00 14 .0000E+00 15 .0000E+00 16 .0000E+00
17 .0000E+00 18 .0000E+00 19 .0000E+00 20 .0000E+00 21 .0000E+00 22 .0000E+00 23 .0000E+00 24 .0000E+00

*** MODELOPTs: RegDFAULT CONC ELEV URBAN ADJ_U*

* SOURCE EMISSION RATE SCALARS WHICH VARY DIURNALLY AND BY DAY OF WEEK (HRDOW7) *

SOURCE ID = VOL58 ; SOURCE TYPE = VOLUME :
HOUR SCALAR HOUR SCALAR HOUR SCALAR HOUR SCALAR HOUR SCALAR HOUR SCALAR HOUR SCALAR HOUR SCALAR

DAY OF WEEK = MONDAY
1 .0000E+00 2 .0000E+00 3 .0000E+00 4 .0000E+00 5 .0000E+00 6 .0000E+00 7 .0000E+00 8 .1000E+01
9 .1000E+01 10 .1000E+01 11 .1000E+01 12 .1000E+01 13 .1000E+01 14 .1000E+01 15 .1000E+01 16 .0000E+00
17 .0000E+00 18 .0000E+00 19 .0000E+00 20 .0000E+00 21 .0000E+00 22 .0000E+00 23 .0000E+00 24 .0000E+00

DAY OF WEEK = TUESDAY

1 .0000E+00 2 .0000E+00 3 .0000E+00 4 .0000E+00 5 .0000E+00 6
.0000E+00 7 .0000E+00 8 .1000E+01
9 .1000E+01 10 .1000E+01 11 .1000E+01 12 .1000E+01 13 .1000E+01 14
.1000E+01 15 .1000E+01 16 .0000E+00
17 .0000E+00 18 .0000E+00 19 .0000E+00 20 .0000E+00 21 .0000E+00 22
.0000E+00 23 .0000E+00 24 .0000E+00

DAY OF WEEK = WEDNESDY

1 .0000E+00 2 .0000E+00 3 .0000E+00 4 .0000E+00 5 .0000E+00 6
.0000E+00 7 .0000E+00 8 .1000E+01
9 .1000E+01 10 .1000E+01 11 .1000E+01 12 .1000E+01 13 .1000E+01 14
.1000E+01 15 .1000E+01 16 .0000E+00
17 .0000E+00 18 .0000E+00 19 .0000E+00 20 .0000E+00 21 .0000E+00 22
.0000E+00 23 .0000E+00 24 .0000E+00

DAY OF WEEK = THURSDAY

1 .0000E+00 2 .0000E+00 3 .0000E+00 4 .0000E+00 5 .0000E+00 6
.0000E+00 7 .0000E+00 8 .1000E+01
9 .1000E+01 10 .1000E+01 11 .1000E+01 12 .1000E+01 13 .1000E+01 14
.1000E+01 15 .1000E+01 16 .0000E+00
17 .0000E+00 18 .0000E+00 19 .0000E+00 20 .0000E+00 21 .0000E+00 22
.0000E+00 23 .0000E+00 24 .0000E+00

DAY OF WEEK = FRIDAY

1 .0000E+00 2 .0000E+00 3 .0000E+00 4 .0000E+00 5 .0000E+00 6
.0000E+00 7 .0000E+00 8 .1000E+01
9 .1000E+01 10 .1000E+01 11 .1000E+01 12 .1000E+01 13 .1000E+01 14
.1000E+01 15 .1000E+01 16 .0000E+00
17 .0000E+00 18 .0000E+00 19 .0000E+00 20 .0000E+00 21 .0000E+00 22
.0000E+00 23 .0000E+00 24 .0000E+00

DAY OF WEEK = SATURDAY

1 .0000E+00 2 .0000E+00 3 .0000E+00 4 .0000E+00 5 .0000E+00 6
.0000E+00 7 .0000E+00 8 .0000E+00
9 .0000E+00 10 .0000E+00 11 .0000E+00 12 .0000E+00 13 .0000E+00 14
.0000E+00 15 .0000E+00 16 .0000E+00
17 .0000E+00 18 .0000E+00 19 .0000E+00 20 .0000E+00 21 .0000E+00 22
.0000E+00 23 .0000E+00 24 .0000E+00

DAY OF WEEK = SUNDAY

1 .0000E+00 2 .0000E+00 3 .0000E+00 4 .0000E+00 5 .0000E+00 6
.0000E+00 7 .0000E+00 8 .0000E+00
9 .0000E+00 10 .0000E+00 11 .0000E+00 12 .0000E+00 13 .0000E+00 14
.0000E+00 15 .0000E+00 16 .0000E+00
17 .0000E+00 18 .0000E+00 19 .0000E+00 20 .0000E+00 21 .0000E+00 22
.0000E+00 23 .0000E+00 24 .0000E+00

* SOURCE EMISSION RATE SCALARS WHICH VARY DIURNALLY AND BY DAY OF WEEK (HRDOW7) *

SOURCE ID = VOL59 ; SOURCE TYPE = VOLUME :

HOUR	SCALAR	HOUR	SCALAR	HOUR	SCALAR	HOUR	SCALAR	HOUR	SCALAR	HOUR	SCALAR	HOUR	SCALAR

DAY OF WEEK = MONDAY

1 .0000E+00 2 .0000E+00 3 .0000E+00 4 .0000E+00 5 .0000E+00 6
.0000E+00 7 .0000E+00 8 .1000E+01
9 .1000E+01 10 .1000E+01 11 .1000E+01 12 .1000E+01 13 .1000E+01 14
.1000E+01 15 .1000E+01 16 .0000E+00
17 .0000E+00 18 .0000E+00 19 .0000E+00 20 .0000E+00 21 .0000E+00 22
.0000E+00 23 .0000E+00 24 .0000E+00

DAY OF WEEK = TUESDAY

1 .0000E+00 2 .0000E+00 3 .0000E+00 4 .0000E+00 5 .0000E+00 6

.0000E+00 7 .0000E+00 8 .1000E+01
9 .1000E+01 10 .1000E+01 11 .1000E+01 12 .1000E+01 13 .1000E+01 14
.1000E+01 15 .1000E+01 16 .0000E+00
17 .0000E+00 18 .0000E+00 19 .0000E+00 20 .0000E+00 21 .0000E+00 22
.0000E+00 23 .0000E+00 24 .0000E+00

DAY OF WEEK = WEDNESDY

1 .0000E+00 2 .0000E+00 3 .0000E+00 4 .0000E+00 5 .0000E+00 6
.0000E+00 7 .0000E+00 8 .1000E+01
9 .1000E+01 10 .1000E+01 11 .1000E+01 12 .1000E+01 13 .1000E+01 14
.1000E+01 15 .1000E+01 16 .0000E+00
17 .0000E+00 18 .0000E+00 19 .0000E+00 20 .0000E+00 21 .0000E+00 22
.0000E+00 23 .0000E+00 24 .0000E+00

DAY OF WEEK = THURSDAY

1 .0000E+00 2 .0000E+00 3 .0000E+00 4 .0000E+00 5 .0000E+00 6
.0000E+00 7 .0000E+00 8 .1000E+01
9 .1000E+01 10 .1000E+01 11 .1000E+01 12 .1000E+01 13 .1000E+01 14
.1000E+01 15 .1000E+01 16 .0000E+00
17 .0000E+00 18 .0000E+00 19 .0000E+00 20 .0000E+00 21 .0000E+00 22
.0000E+00 23 .0000E+00 24 .0000E+00

DAY OF WEEK = FRIDAY

1 .0000E+00 2 .0000E+00 3 .0000E+00 4 .0000E+00 5 .0000E+00 6
.0000E+00 7 .0000E+00 8 .1000E+01
9 .1000E+01 10 .1000E+01 11 .1000E+01 12 .1000E+01 13 .1000E+01 14
.1000E+01 15 .1000E+01 16 .0000E+00
17 .0000E+00 18 .0000E+00 19 .0000E+00 20 .0000E+00 21 .0000E+00 22
.0000E+00 23 .0000E+00 24 .0000E+00

DAY OF WEEK = SATURDAY

1 .0000E+00 2 .0000E+00 3 .0000E+00 4 .0000E+00 5 .0000E+00 6
.0000E+00 7 .0000E+00 8 .0000E+00
9 .0000E+00 10 .0000E+00 11 .0000E+00 12 .0000E+00 13 .0000E+00 14
.0000E+00 15 .0000E+00 16 .0000E+00
17 .0000E+00 18 .0000E+00 19 .0000E+00 20 .0000E+00 21 .0000E+00 22
.0000E+00 23 .0000E+00 24 .0000E+00

DAY OF WEEK = SUNDAY

1 .0000E+00 2 .0000E+00 3 .0000E+00 4 .0000E+00 5 .0000E+00 6
.0000E+00 7 .0000E+00 8 .0000E+00
9 .0000E+00 10 .0000E+00 11 .0000E+00 12 .0000E+00 13 .0000E+00 14
.0000E+00 15 .0000E+00 16 .0000E+00
17 .0000E+00 18 .0000E+00 19 .0000E+00 20 .0000E+00 21 .0000E+00 22
.0000E+00 23 .0000E+00 24 .0000E+00

*** MODELOPTs: RegDFAULT CONC ELEV URBAN ADJ_U*

* SOURCE EMISSION RATE SCALARS WHICH VARY DIURNALLY AND BY DAY OF WEEK (HRDOW7) *

SOURCE ID = VOL60 ; SOURCE TYPE = VOLUME :

HOUR SCALAR HOUR SCALAR HOUR SCALAR HOUR SCALAR HOUR SCALAR HOUR SCALAR HOUR SCALAR

- - - -

9 .1000E+01 10 .1000E+01 11 .1000E+01 12 .1000E+01 13 .1000E+01 14
.1000E+01 15 .1000E+01 16 .0000E+00
17 .0000E+00 18 .0000E+00 19 .0000E+00 20 .0000E+00 21 .0000E+00 22
.0000E+00 23 .0000E+00 24 .0000E+00

DAY OF WEEK = WEDNESDY

1 .0000E+00 2 .0000E+00 3 .0000E+00 4 .0000E+00 5 .0000E+00 6
.0000E+00 7 .0000E+00 8 .1000E+01
9 .1000E+01 10 .1000E+01 11 .1000E+01 12 .1000E+01 13 .1000E+01 14
.1000E+01 15 .1000E+01 16 .0000E+00
17 .0000E+00 18 .0000E+00 19 .0000E+00 20 .0000E+00 21 .0000E+00 22
.0000E+00 23 .0000E+00 24 .0000E+00

DAY OF WEEK = THURSDAY

1 .0000E+00 2 .0000E+00 3 .0000E+00 4 .0000E+00 5 .0000E+00 6
.0000E+00 7 .0000E+00 8 .1000E+01
9 .1000E+01 10 .1000E+01 11 .1000E+01 12 .1000E+01 13 .1000E+01 14
.1000E+01 15 .1000E+01 16 .0000E+00
17 .0000E+00 18 .0000E+00 19 .0000E+00 20 .0000E+00 21 .0000E+00 22
.0000E+00 23 .0000E+00 24 .0000E+00

DAY OF WEEK = FRIDAY

1 .0000E+00 2 .0000E+00 3 .0000E+00 4 .0000E+00 5 .0000E+00 6
.0000E+00 7 .0000E+00 8 .1000E+01
9 .1000E+01 10 .1000E+01 11 .1000E+01 12 .1000E+01 13 .1000E+01 14
.1000E+01 15 .1000E+01 16 .0000E+00
17 .0000E+00 18 .0000E+00 19 .0000E+00 20 .0000E+00 21 .0000E+00 22
.0000E+00 23 .0000E+00 24 .0000E+00

DAY OF WEEK = SATURDAY

1 .0000E+00 2 .0000E+00 3 .0000E+00 4 .0000E+00 5 .0000E+00 6
.0000E+00 7 .0000E+00 8 .0000E+00
9 .0000E+00 10 .0000E+00 11 .0000E+00 12 .0000E+00 13 .0000E+00 14
.0000E+00 15 .0000E+00 16 .0000E+00
17 .0000E+00 18 .0000E+00 19 .0000E+00 20 .0000E+00 21 .0000E+00 22
.0000E+00 23 .0000E+00 24 .0000E+00

DAY OF WEEK = SUNDAY

1 .0000E+00 2 .0000E+00 3 .0000E+00 4 .0000E+00 5 .0000E+00 6
.0000E+00 7 .0000E+00 8 .0000E+00
9 .0000E+00 10 .0000E+00 11 .0000E+00 12 .0000E+00 13 .0000E+00 14
.0000E+00 15 .0000E+00 16 .0000E+00
17 .0000E+00 18 .0000E+00 19 .0000E+00 20 .0000E+00 21 .0000E+00 22
.0000E+00 23 .0000E+00 24 .0000E+00

*** MODELOPTs: RegDFAULT CONC ELEV URBAN ADJ_U*

* SOURCE EMISSION RATE SCALARS WHICH VARY DIURNALLY AND BY DAY OF WEEK (HRDOW7) *

SOURCE ID = VOL61 ; SOURCE TYPE = VOLUME :

HOUR SCALAR HOUR SCALAR HOUR SCALAR HOUR SCALAR HOUR SCALAR HOUR SCALAR HOUR SCALAR HOUR SCALAR

- - - -

.1000E+01 15 .1000E+01 16 .0000E+00
17 .0000E+00 18 .0000E+00 19 .0000E+00 20 .0000E+00 21 .0000E+00 22
.0000E+00 23 .0000E+00 24 .0000E+00

DAY OF WEEK = WEDNESDY

1 .0000E+00 2 .0000E+00 3 .0000E+00 4 .0000E+00 5 .0000E+00 6
.0000E+00 7 .0000E+00 8 .1000E+01
9 .1000E+01 10 .1000E+01 11 .1000E+01 12 .1000E+01 13 .1000E+01 14
.1000E+01 15 .1000E+01 16 .0000E+00
17 .0000E+00 18 .0000E+00 19 .0000E+00 20 .0000E+00 21 .0000E+00 22
.0000E+00 23 .0000E+00 24 .0000E+00

DAY OF WEEK = THURSDAY

1 .0000E+00 2 .0000E+00 3 .0000E+00 4 .0000E+00 5 .0000E+00 6
.0000E+00 7 .0000E+00 8 .1000E+01
9 .1000E+01 10 .1000E+01 11 .1000E+01 12 .1000E+01 13 .1000E+01 14
.1000E+01 15 .1000E+01 16 .0000E+00
17 .0000E+00 18 .0000E+00 19 .0000E+00 20 .0000E+00 21 .0000E+00 22
.0000E+00 23 .0000E+00 24 .0000E+00

DAY OF WEEK = FRIDAY

1 .0000E+00 2 .0000E+00 3 .0000E+00 4 .0000E+00 5 .0000E+00 6
.0000E+00 7 .0000E+00 8 .1000E+01
9 .1000E+01 10 .1000E+01 11 .1000E+01 12 .1000E+01 13 .1000E+01 14
.1000E+01 15 .1000E+01 16 .0000E+00
17 .0000E+00 18 .0000E+00 19 .0000E+00 20 .0000E+00 21 .0000E+00 22
.0000E+00 23 .0000E+00 24 .0000E+00

DAY OF WEEK = SATURDAY

1 .0000E+00 2 .0000E+00 3 .0000E+00 4 .0000E+00 5 .0000E+00 6
.0000E+00 7 .0000E+00 8 .0000E+00
9 .0000E+00 10 .0000E+00 11 .0000E+00 12 .0000E+00 13 .0000E+00 14
.0000E+00 15 .0000E+00 16 .0000E+00
17 .0000E+00 18 .0000E+00 19 .0000E+00 20 .0000E+00 21 .0000E+00 22
.0000E+00 23 .0000E+00 24 .0000E+00

DAY OF WEEK = SUNDAY

1 .0000E+00 2 .0000E+00 3 .0000E+00 4 .0000E+00 5 .0000E+00 6
.0000E+00 7 .0000E+00 8 .0000E+00
9 .0000E+00 10 .0000E+00 11 .0000E+00 12 .0000E+00 13 .0000E+00 14
.0000E+00 15 .0000E+00 16 .0000E+00
17 .0000E+00 18 .0000E+00 19 .0000E+00 20 .0000E+00 21 .0000E+00 22
.0000E+00 23 .0000E+00 24 .0000E+00

*** MODELOPTs: RegDFAULT CONC ELEV URBAN ADJ_U*

* SOURCE EMISSION RATE SCALARS WHICH VARY DIURNALLY AND BY DAY OF WEEK (HRDOW7) *

SOURCE ID = VOL62 ; SOURCE TYPE = VOLUME :

HOUR SCALAR HOUR SCALAR HOUR SCALAR HOUR SCALAR HOUR SCALAR HOUR SCALAR HOUR SCALAR HOUR SCALAR

- - - -

17 .0000E+00 18 .0000E+00 19 .0000E+00 20 .0000E+00 21 .0000E+00 22
.0000E+00 23 .0000E+00 24 .0000E+00

DAY OF WEEK = WEDNESDY

1 .0000E+00 2 .0000E+00 3 .0000E+00 4 .0000E+00 5 .0000E+00 6
.0000E+00 7 .0000E+00 8 .1000E+01
9 .1000E+01 10 .1000E+01 11 .1000E+01 12 .1000E+01 13 .1000E+01 14
.1000E+01 15 .1000E+01 16 .0000E+00
17 .0000E+00 18 .0000E+00 19 .0000E+00 20 .0000E+00 21 .0000E+00 22
.0000E+00 23 .0000E+00 24 .0000E+00

DAY OF WEEK = THURSDAY

1 .0000E+00 2 .0000E+00 3 .0000E+00 4 .0000E+00 5 .0000E+00 6
.0000E+00 7 .0000E+00 8 .1000E+01
9 .1000E+01 10 .1000E+01 11 .1000E+01 12 .1000E+01 13 .1000E+01 14
.1000E+01 15 .1000E+01 16 .0000E+00
17 .0000E+00 18 .0000E+00 19 .0000E+00 20 .0000E+00 21 .0000E+00 22
.0000E+00 23 .0000E+00 24 .0000E+00

DAY OF WEEK = FRIDAY

1 .0000E+00 2 .0000E+00 3 .0000E+00 4 .0000E+00 5 .0000E+00 6
.0000E+00 7 .0000E+00 8 .1000E+01
9 .1000E+01 10 .1000E+01 11 .1000E+01 12 .1000E+01 13 .1000E+01 14
.1000E+01 15 .1000E+01 16 .0000E+00
17 .0000E+00 18 .0000E+00 19 .0000E+00 20 .0000E+00 21 .0000E+00 22
.0000E+00 23 .0000E+00 24 .0000E+00

DAY OF WEEK = SATURDAY

1 .0000E+00 2 .0000E+00 3 .0000E+00 4 .0000E+00 5 .0000E+00 6
.0000E+00 7 .0000E+00 8 .0000E+00
9 .0000E+00 10 .0000E+00 11 .0000E+00 12 .0000E+00 13 .0000E+00 14
.0000E+00 15 .0000E+00 16 .0000E+00
17 .0000E+00 18 .0000E+00 19 .0000E+00 20 .0000E+00 21 .0000E+00 22
.0000E+00 23 .0000E+00 24 .0000E+00

DAY OF WEEK = SUNDAY

1 .0000E+00 2 .0000E+00 3 .0000E+00 4 .0000E+00 5 .0000E+00 6
.0000E+00 7 .0000E+00 8 .0000E+00
9 .0000E+00 10 .0000E+00 11 .0000E+00 12 .0000E+00 13 .0000E+00 14
.0000E+00 15 .0000E+00 16 .0000E+00
17 .0000E+00 18 .0000E+00 19 .0000E+00 20 .0000E+00 21 .0000E+00 22
.0000E+00 23 .0000E+00 24 .0000E+00

*** MODELOPTs: RegDFAULT CONC ELEV URBAN ADJ_U*

* SOURCE EMISSION RATE SCALARS WHICH VARY DIURNALLY AND BY DAY OF WEEK (HRDOW7) *

SOURCE ID = VOL63 ; SOURCE TYPE = VOLUME :

HOUR SCALAR HOUR SCALAR HOUR SCALAR HOUR SCALAR HOUR SCALAR HOUR SCALAR HOUR SCALAR HOUR SCALAR

- - - -

.0000E+00 23 .0000E+00 24 .0000E+00

DAY OF WEEK = WEDNESDY

1 .0000E+00 2 .0000E+00 3 .0000E+00 4 .0000E+00 5 .0000E+00 6 .0000E+00 7 .0000E+00 8 .1000E+01
9 .1000E+01 10 .1000E+01 11 .1000E+01 12 .1000E+01 13 .1000E+01 14 .1000E+01 15 .1000E+01 16 .0000E+00
17 .0000E+00 18 .0000E+00 19 .0000E+00 20 .0000E+00 21 .0000E+00 22 .0000E+00 23 .0000E+00 24 .0000E+00

DAY OF WEEK = THURSDAY

1 .0000E+00 2 .0000E+00 3 .0000E+00 4 .0000E+00 5 .0000E+00 6 .0000E+00 7 .0000E+00 8 .1000E+01
9 .1000E+01 10 .1000E+01 11 .1000E+01 12 .1000E+01 13 .1000E+01 14 .1000E+01 15 .1000E+01 16 .0000E+00
17 .0000E+00 18 .0000E+00 19 .0000E+00 20 .0000E+00 21 .0000E+00 22 .0000E+00 23 .0000E+00 24 .0000E+00

DAY OF WEEK = FRIDAY

1 .0000E+00 2 .0000E+00 3 .0000E+00 4 .0000E+00 5 .0000E+00 6 .0000E+00 7 .0000E+00 8 .1000E+01
9 .1000E+01 10 .1000E+01 11 .1000E+01 12 .1000E+01 13 .1000E+01 14 .1000E+01 15 .1000E+01 16 .0000E+00
17 .0000E+00 18 .0000E+00 19 .0000E+00 20 .0000E+00 21 .0000E+00 22 .0000E+00 23 .0000E+00 24 .0000E+00

DAY OF WEEK = SATURDAY

1 .0000E+00 2 .0000E+00 3 .0000E+00 4 .0000E+00 5 .0000E+00 6 .0000E+00 7 .0000E+00 8 .0000E+00
9 .0000E+00 10 .0000E+00 11 .0000E+00 12 .0000E+00 13 .0000E+00 14 .0000E+00 15 .0000E+00 16 .0000E+00
17 .0000E+00 18 .0000E+00 19 .0000E+00 20 .0000E+00 21 .0000E+00 22 .0000E+00 23 .0000E+00 24 .0000E+00

DAY OF WEEK = SUNDAY

1 .0000E+00 2 .0000E+00 3 .0000E+00 4 .0000E+00 5 .0000E+00 6 .0000E+00 7 .0000E+00 8 .0000E+00
9 .0000E+00 10 .0000E+00 11 .0000E+00 12 .0000E+00 13 .0000E+00 14 .0000E+00 15 .0000E+00 16 .0000E+00
17 .0000E+00 18 .0000E+00 19 .0000E+00 20 .0000E+00 21 .0000E+00 22 .0000E+00 23 .0000E+00 24 .0000E+00

*** MODELOPTs: RegDFAULT CONC ELEV URBAN ADJ_U*

* SOURCE EMISSION RATE SCALARS WHICH VARY DIURNALLY AND BY DAY OF WEEK (HRDOW7) *

SOURCE ID = VOL64 ; SOURCE TYPE = VOLUME :

HOUR SCALAR HOUR SCALAR HOUR SCALAR HOUR SCALAR HOUR SCALAR HOUR SCALAR HOUR SCALAR

DAY OF WEEK = MONDAY

1 .0000E+00 2 .0000E+00 3 .0000E+00 4 .0000E+00 5 .0000E+00 6 .0000E+00 7 .0000E+00 8 .1000E+01
9 .1000E+01 10 .1000E+01 11 .1000E+01 12 .1000E+01 13 .1000E+01 14 .1000E+01 15 .1000E+01 16 .0000E+00
17 .0000E+00 18 .0000E+00 19 .0000E+00 20 .0000E+00 21 .0000E+00 22 .0000E+00 23 .0000E+00 24 .0000E+00

DAY OF WEEK = TUESDAY

1 .0000E+00 2 .0000E+00 3 .0000E+00 4 .0000E+00 5 .0000E+00 6 .0000E+00 7 .0000E+00 8 .1000E+01
9 .1000E+01 10 .1000E+01 11 .1000E+01 12 .1000E+01 13 .1000E+01 14 .1000E+01 15 .1000E+01 16 .0000E+00
17 .0000E+00 18 .0000E+00 19 .0000E+00 20 .0000E+00 21 .0000E+00 22 .0000E+00 23 .0000E+00 24 .0000E+00

DAY OF WEEK = WEDNESDY

1 .0000E+00 2 .0000E+00 3 .0000E+00 4 .0000E+00 5 .0000E+00 6 .0000E+00 7 .0000E+00 8 .1000E+01
9 .1000E+01 10 .1000E+01 11 .1000E+01 12 .1000E+01 13 .1000E+01 14 .1000E+01 15 .1000E+01 16 .0000E+00
17 .0000E+00 18 .0000E+00 19 .0000E+00 20 .0000E+00 21 .0000E+00 22 .0000E+00 23 .0000E+00 24 .0000E+00

DAY OF WEEK = THURSDAY

1 .0000E+00 2 .0000E+00 3 .0000E+00 4 .0000E+00 5 .0000E+00 6 .0000E+00 7 .0000E+00 8 .1000E+01
9 .1000E+01 10 .1000E+01 11 .1000E+01 12 .1000E+01 13 .1000E+01 14 .1000E+01 15 .1000E+01 16 .0000E+00
17 .0000E+00 18 .0000E+00 19 .0000E+00 20 .0000E+00 21 .0000E+00 22 .0000E+00 23 .0000E+00 24 .0000E+00

DAY OF WEEK = FRIDAY

1 .0000E+00 2 .0000E+00 3 .0000E+00 4 .0000E+00 5 .0000E+00 6 .0000E+00 7 .0000E+00 8 .1000E+01
9 .1000E+01 10 .1000E+01 11 .1000E+01 12 .1000E+01 13 .1000E+01 14 .1000E+01 15 .1000E+01 16 .0000E+00
17 .0000E+00 18 .0000E+00 19 .0000E+00 20 .0000E+00 21 .0000E+00 22 .0000E+00 23 .0000E+00 24 .0000E+00

DAY OF WEEK = SATURDAY

1 .0000E+00 2 .0000E+00 3 .0000E+00 4 .0000E+00 5 .0000E+00 6 .0000E+00 7 .0000E+00 8 .0000E+00
9 .0000E+00 10 .0000E+00 11 .0000E+00 12 .0000E+00 13 .0000E+00 14 .0000E+00 15 .0000E+00 16 .0000E+00
17 .0000E+00 18 .0000E+00 19 .0000E+00 20 .0000E+00 21 .0000E+00 22 .0000E+00 23 .0000E+00 24 .0000E+00

DAY OF WEEK = SUNDAY

1 .0000E+00 2 .0000E+00 3 .0000E+00 4 .0000E+00 5 .0000E+00 6 .0000E+00 7 .0000E+00 8 .0000E+00
9 .0000E+00 10 .0000E+00 11 .0000E+00 12 .0000E+00 13 .0000E+00 14 .0000E+00 15 .0000E+00 16 .0000E+00
17 .0000E+00 18 .0000E+00 19 .0000E+00 20 .0000E+00 21 .0000E+00 22 .0000E+00 23 .0000E+00 24 .0000E+00

*** MODELOPTs: RegDFAULT CONC ELEV URBAN ADJ_U*

* SOURCE EMISSION RATE SCALARS WHICH VARY DIURNALLY AND BY DAY OF WEEK (HRDOW7) *

SOURCE ID = VOL65 ; SOURCE TYPE = VOLUME :

HOUR SCALAR HOUR SCALAR HOUR SCALAR HOUR SCALAR HOUR SCALAR HOUR SCALAR HOUR SCALAR HOUR SCALAR

DAY OF WEEK = MONDAY

1 .0000E+00 2 .0000E+00 3 .0000E+00 4 .0000E+00 5 .0000E+00 6 .0000E+00 7 .0000E+00 8 .1000E+01
9 .1000E+01 10 .1000E+01 11 .1000E+01 12 .1000E+01 13 .1000E+01 14 .1000E+01 15 .1000E+01 16 .0000E+00
17 .0000E+00 18 .0000E+00 19 .0000E+00 20 .0000E+00 21 .0000E+00 22 .0000E+00 23 .0000E+00 24 .0000E+00

DAY OF WEEK = TUESDAY

1 .0000E+00 2 .0000E+00 3 .0000E+00 4 .0000E+00 5 .0000E+00 6 .0000E+00 7 .0000E+00 8 .1000E+01
9 .1000E+01 10 .1000E+01 11 .1000E+01 12 .1000E+01 13 .1000E+01 14 .1000E+01 15 .1000E+01 16 .0000E+00
17 .0000E+00 18 .0000E+00 19 .0000E+00 20 .0000E+00 21 .0000E+00 22 .0000E+00 23 .0000E+00 24 .0000E+00

DAY OF WEEK = WEDNESDY

1 .0000E+00 2 .0000E+00 3 .0000E+00 4 .0000E+00 5 .0000E+00 6
.0000E+00 7 .0000E+00 8 .1000E+01
9 .1000E+01 10 .1000E+01 11 .1000E+01 12 .1000E+01 13 .1000E+01 14
.1000E+01 15 .1000E+01 16 .0000E+00
17 .0000E+00 18 .0000E+00 19 .0000E+00 20 .0000E+00 21 .0000E+00 22
.0000E+00 23 .0000E+00 24 .0000E+00

DAY OF WEEK = THURSDAY

1 .0000E+00 2 .0000E+00 3 .0000E+00 4 .0000E+00 5 .0000E+00 6
.0000E+00 7 .0000E+00 8 .1000E+01
9 .1000E+01 10 .1000E+01 11 .1000E+01 12 .1000E+01 13 .1000E+01 14
.1000E+01 15 .1000E+01 16 .0000E+00
17 .0000E+00 18 .0000E+00 19 .0000E+00 20 .0000E+00 21 .0000E+00 22
.0000E+00 23 .0000E+00 24 .0000E+00

DAY OF WEEK = FRIDAY

1 .0000E+00 2 .0000E+00 3 .0000E+00 4 .0000E+00 5 .0000E+00 6
.0000E+00 7 .0000E+00 8 .1000E+01
9 .1000E+01 10 .1000E+01 11 .1000E+01 12 .1000E+01 13 .1000E+01 14
.1000E+01 15 .1000E+01 16 .0000E+00
17 .0000E+00 18 .0000E+00 19 .0000E+00 20 .0000E+00 21 .0000E+00 22
.0000E+00 23 .0000E+00 24 .0000E+00

DAY OF WEEK = SATURDAY

1 .0000E+00 2 .0000E+00 3 .0000E+00 4 .0000E+00 5 .0000E+00 6
.0000E+00 7 .0000E+00 8 .0000E+00
9 .0000E+00 10 .0000E+00 11 .0000E+00 12 .0000E+00 13 .0000E+00 14
.0000E+00 15 .0000E+00 16 .0000E+00
17 .0000E+00 18 .0000E+00 19 .0000E+00 20 .0000E+00 21 .0000E+00 22
.0000E+00 23 .0000E+00 24 .0000E+00

DAY OF WEEK = SUNDAY

1 .0000E+00 2 .0000E+00 3 .0000E+00 4 .0000E+00 5 .0000E+00 6
.0000E+00 7 .0000E+00 8 .0000E+00
9 .0000E+00 10 .0000E+00 11 .0000E+00 12 .0000E+00 13 .0000E+00 14
.0000E+00 15 .0000E+00 16 .0000E+00
17 .0000E+00 18 .0000E+00 19 .0000E+00 20 .0000E+00 21 .0000E+00 22
.0000E+00 23 .0000E+00 24 .0000E+00

* SOURCE EMISSION RATE SCALARS WHICH VARY DIURNALLY AND BY DAY OF WEEK (HRDOW7) *

SOURCE ID = VOL66 ; SOURCE TYPE = VOLUME :

HOUR SCALAR HOUR SCALAR HOUR SCALAR HOUR SCALAR HOUR SCALAR HOUR SCALAR HOUR SCALAR

- - - -

.0000E+00 7 .0000E+00 8 .1000E+01
9 .1000E+01 10 .1000E+01 11 .1000E+01 12 .1000E+01 13 .1000E+01 14
.1000E+01 15 .1000E+01 16 .0000E+00
17 .0000E+00 18 .0000E+00 19 .0000E+00 20 .0000E+00 21 .0000E+00 22
.0000E+00 23 .0000E+00 24 .0000E+00

DAY OF WEEK = THURSDAY

1 .0000E+00 2 .0000E+00 3 .0000E+00 4 .0000E+00 5 .0000E+00 6
.0000E+00 7 .0000E+00 8 .1000E+01
9 .1000E+01 10 .1000E+01 11 .1000E+01 12 .1000E+01 13 .1000E+01 14
.1000E+01 15 .1000E+01 16 .0000E+00
17 .0000E+00 18 .0000E+00 19 .0000E+00 20 .0000E+00 21 .0000E+00 22
.0000E+00 23 .0000E+00 24 .0000E+00

DAY OF WEEK = FRIDAY

1 .0000E+00 2 .0000E+00 3 .0000E+00 4 .0000E+00 5 .0000E+00 6
.0000E+00 7 .0000E+00 8 .1000E+01
9 .1000E+01 10 .1000E+01 11 .1000E+01 12 .1000E+01 13 .1000E+01 14
.1000E+01 15 .1000E+01 16 .0000E+00
17 .0000E+00 18 .0000E+00 19 .0000E+00 20 .0000E+00 21 .0000E+00 22
.0000E+00 23 .0000E+00 24 .0000E+00

DAY OF WEEK = SATURDAY

1 .0000E+00 2 .0000E+00 3 .0000E+00 4 .0000E+00 5 .0000E+00 6
.0000E+00 7 .0000E+00 8 .0000E+00
9 .0000E+00 10 .0000E+00 11 .0000E+00 12 .0000E+00 13 .0000E+00 14
.0000E+00 15 .0000E+00 16 .0000E+00
17 .0000E+00 18 .0000E+00 19 .0000E+00 20 .0000E+00 21 .0000E+00 22
.0000E+00 23 .0000E+00 24 .0000E+00

DAY OF WEEK = SUNDAY

1 .0000E+00 2 .0000E+00 3 .0000E+00 4 .0000E+00 5 .0000E+00 6
.0000E+00 7 .0000E+00 8 .0000E+00
9 .0000E+00 10 .0000E+00 11 .0000E+00 12 .0000E+00 13 .0000E+00 14
.0000E+00 15 .0000E+00 16 .0000E+00
17 .0000E+00 18 .0000E+00 19 .0000E+00 20 .0000E+00 21 .0000E+00 22
.0000E+00 23 .0000E+00 24 .0000E+00

* SOURCE EMISSION RATE SCALARS WHICH VARY DIURNALLY AND BY DAY OF WEEK (HRDOW7) *

SOURCE ID = VOL67 ; SOURCE TYPE = VOLUME :

HOUR SCALAR HOUR SCALAR HOUR SCALAR HOUR SCALAR HOUR SCALAR HOUR SCALAR HOUR SCALAR HOUR SCALAR

- - - -

9 .1000E+01 10 .1000E+01 11 .1000E+01 12 .1000E+01 13 .1000E+01 14
.1000E+01 15 .1000E+01 16 .0000E+00
17 .0000E+00 18 .0000E+00 19 .0000E+00 20 .0000E+00 21 .0000E+00 22
.0000E+00 23 .0000E+00 24 .0000E+00

DAY OF WEEK = THURSDAY

1 .0000E+00 2 .0000E+00 3 .0000E+00 4 .0000E+00 5 .0000E+00 6
.0000E+00 7 .0000E+00 8 .1000E+01
9 .1000E+01 10 .1000E+01 11 .1000E+01 12 .1000E+01 13 .1000E+01 14
.1000E+01 15 .1000E+01 16 .0000E+00
17 .0000E+00 18 .0000E+00 19 .0000E+00 20 .0000E+00 21 .0000E+00 22
.0000E+00 23 .0000E+00 24 .0000E+00

DAY OF WEEK = FRIDAY

1 .0000E+00 2 .0000E+00 3 .0000E+00 4 .0000E+00 5 .0000E+00 6
.0000E+00 7 .0000E+00 8 .1000E+01
9 .1000E+01 10 .1000E+01 11 .1000E+01 12 .1000E+01 13 .1000E+01 14
.1000E+01 15 .1000E+01 16 .0000E+00
17 .0000E+00 18 .0000E+00 19 .0000E+00 20 .0000E+00 21 .0000E+00 22
.0000E+00 23 .0000E+00 24 .0000E+00

DAY OF WEEK = SATURDAY

1 .0000E+00 2 .0000E+00 3 .0000E+00 4 .0000E+00 5 .0000E+00 6
.0000E+00 7 .0000E+00 8 .0000E+00
9 .0000E+00 10 .0000E+00 11 .0000E+00 12 .0000E+00 13 .0000E+00 14
.0000E+00 15 .0000E+00 16 .0000E+00
17 .0000E+00 18 .0000E+00 19 .0000E+00 20 .0000E+00 21 .0000E+00 22
.0000E+00 23 .0000E+00 24 .0000E+00

DAY OF WEEK = SUNDAY

1 .0000E+00 2 .0000E+00 3 .0000E+00 4 .0000E+00 5 .0000E+00 6
.0000E+00 7 .0000E+00 8 .0000E+00
9 .0000E+00 10 .0000E+00 11 .0000E+00 12 .0000E+00 13 .0000E+00 14
.0000E+00 15 .0000E+00 16 .0000E+00
17 .0000E+00 18 .0000E+00 19 .0000E+00 20 .0000E+00 21 .0000E+00 22
.0000E+00 23 .0000E+00 24 .0000E+00

*** MODELOPTs: RegDFAULT CONC ELEV URBAN ADJ_U*

* SOURCE EMISSION RATE SCALARS WHICH VARY DIURNALLY AND BY DAY OF WEEK (HRDOW7) *

SOURCE ID = VOL68 ; SOURCE TYPE = VOLUME :

HOUR SCALAR HOUR SCALAR HOUR SCALAR HOUR SCALAR HOUR SCALAR HOUR SCALAR HOUR SCALAR

- - - -

.1000E+01 15 .1000E+01 16 .0000E+00
17 .0000E+00 18 .0000E+00 19 .0000E+00 20 .0000E+00 21 .0000E+00 22
.0000E+00 23 .0000E+00 24 .0000E+00

DAY OF WEEK = THURSDAY

1 .0000E+00 2 .0000E+00 3 .0000E+00 4 .0000E+00 5 .0000E+00 6
.0000E+00 7 .0000E+00 8 .1000E+01
9 .1000E+01 10 .1000E+01 11 .1000E+01 12 .1000E+01 13 .1000E+01 14
.1000E+01 15 .1000E+01 16 .0000E+00
17 .0000E+00 18 .0000E+00 19 .0000E+00 20 .0000E+00 21 .0000E+00 22
.0000E+00 23 .0000E+00 24 .0000E+00

DAY OF WEEK = FRIDAY

1 .0000E+00 2 .0000E+00 3 .0000E+00 4 .0000E+00 5 .0000E+00 6
.0000E+00 7 .0000E+00 8 .1000E+01
9 .1000E+01 10 .1000E+01 11 .1000E+01 12 .1000E+01 13 .1000E+01 14
.1000E+01 15 .1000E+01 16 .0000E+00
17 .0000E+00 18 .0000E+00 19 .0000E+00 20 .0000E+00 21 .0000E+00 22
.0000E+00 23 .0000E+00 24 .0000E+00

DAY OF WEEK = SATURDAY

1 .0000E+00 2 .0000E+00 3 .0000E+00 4 .0000E+00 5 .0000E+00 6
.0000E+00 7 .0000E+00 8 .0000E+00
9 .0000E+00 10 .0000E+00 11 .0000E+00 12 .0000E+00 13 .0000E+00 14
.0000E+00 15 .0000E+00 16 .0000E+00
17 .0000E+00 18 .0000E+00 19 .0000E+00 20 .0000E+00 21 .0000E+00 22
.0000E+00 23 .0000E+00 24 .0000E+00

DAY OF WEEK = SUNDAY

1 .0000E+00 2 .0000E+00 3 .0000E+00 4 .0000E+00 5 .0000E+00 6
.0000E+00 7 .0000E+00 8 .0000E+00
9 .0000E+00 10 .0000E+00 11 .0000E+00 12 .0000E+00 13 .0000E+00 14
.0000E+00 15 .0000E+00 16 .0000E+00
17 .0000E+00 18 .0000E+00 19 .0000E+00 20 .0000E+00 21 .0000E+00 22
.0000E+00 23 .0000E+00 24 .0000E+00

*** MODELOPTs: RegDFAULT CONC ELEV URBAN ADJ_U*

* SOURCE EMISSION RATE SCALARS WHICH VARY DIURNALLY AND BY DAY OF WEEK (HRDOW7) *

SOURCE ID = VOL69 ; SOURCE TYPE = VOLUME :

HOUR SCALAR HOUR SCALAR HOUR SCALAR HOUR SCALAR HOUR SCALAR HOUR SCALAR HOUR SCALAR

- - - -

17 .0000E+00 18 .0000E+00 19 .0000E+00 20 .0000E+00 21 .0000E+00 22 .0000E+00 23 .0000E+00 24 .0000E+00

DAY OF WEEK = THURSDAY

1 .0000E+00 2 .0000E+00 3 .0000E+00 4 .0000E+00 5 .0000E+00 6 .0000E+00 7 .0000E+00 8 .1000E+01

9 .1000E+01 10 .1000E+01 11 .1000E+01 12 .1000E+01 13 .1000E+01 14 .1000E+01 15 .1000E+01 16 .0000E+00

17 .0000E+00 18 .0000E+00 19 .0000E+00 20 .0000E+00 21 .0000E+00 22 .0000E+00 23 .0000E+00 24 .0000E+00

DAY OF WEEK = FRIDAY

1 .0000E+00 2 .0000E+00 3 .0000E+00 4 .0000E+00 5 .0000E+00 6 .0000E+00 7 .0000E+00 8 .1000E+01

9 .1000E+01 10 .1000E+01 11 .1000E+01 12 .1000E+01 13 .1000E+01 14 .1000E+01 15 .1000E+01 16 .0000E+00

17 .0000E+00 18 .0000E+00 19 .0000E+00 20 .0000E+00 21 .0000E+00 22 .0000E+00 23 .0000E+00 24 .0000E+00

DAY OF WEEK = SATURDAY

1 .0000E+00 2 .0000E+00 3 .0000E+00 4 .0000E+00 5 .0000E+00 6 .0000E+00 7 .0000E+00 8 .0000E+00

9 .0000E+00 10 .0000E+00 11 .0000E+00 12 .0000E+00 13 .0000E+00 14 .0000E+00 15 .0000E+00 16 .0000E+00

17 .0000E+00 18 .0000E+00 19 .0000E+00 20 .0000E+00 21 .0000E+00 22 .0000E+00 23 .0000E+00 24 .0000E+00

DAY OF WEEK = SUNDAY

1 .0000E+00 2 .0000E+00 3 .0000E+00 4 .0000E+00 5 .0000E+00 6 .0000E+00 7 .0000E+00 8 .0000E+00

9 .0000E+00 10 .0000E+00 11 .0000E+00 12 .0000E+00 13 .0000E+00 14 .0000E+00 15 .0000E+00 16 .0000E+00

17 .0000E+00 18 .0000E+00 19 .0000E+00 20 .0000E+00 21 .0000E+00 22 .0000E+00 23 .0000E+00 24 .0000E+00

* SOURCE EMISSION RATE SCALARS WHICH VARY DIURNALLY AND BY DAY OF WEEK (HRDOW7) *

SOURCE ID = VOL70 ; SOURCE TYPE = VOLUME :

HOUR	SCALAR	HOUR	SCALAR	HOUR	SCALAR	HOUR	SCALAR	HOUR	SCALAR	HOUR	SCALAR	HOUR	SCALAR

DAY OF WEEK = MONDAY

1 .0000E+00 2 .0000E+00 3 .0000E+00 4 .0000E+00 5 .0000E+00 6 .0000E+00 7 .0000E+00 8 .1000E+01

9 .1000E+01 10 .1000E+01 11 .1000E+01 12 .1000E+01 13 .1000E+01 14 .1000E+01 15 .1000E+01 16 .0000E+00

17 .0000E+00 18 .0000E+00 19 .0000E+00 20 .0000E+00 21 .0000E+00 22 .0000E+00 23 .0000E+00 24 .0000E+00

DAY OF WEEK = TUESDAY

1 .0000E+00 2 .0000E+00 3 .0000E+00 4 .0000E+00 5 .0000E+00 6 .0000E+00 7 .0000E+00 8 .1000E+01

9 .1000E+01 10 .1000E+01 11 .1000E+01 12 .1000E+01 13 .1000E+01 14 .1000E+01 15 .1000E+01 16 .0000E+00

17 .0000E+00 18 .0000E+00 19 .0000E+00 20 .0000E+00 21 .0000E+00 22 .0000E+00 23 .0000E+00 24 .0000E+00

DAY OF WEEK = WEDNESDY

1 .0000E+00 2 .0000E+00 3 .0000E+00 4 .0000E+00 5 .0000E+00 6 .0000E+00 7 .0000E+00 8 .1000E+01

9 .1000E+01 10 .1000E+01 11 .1000E+01 12 .1000E+01 13 .1000E+01 14 .1000E+01 15 .1000E+01 16 .0000E+00

17 .0000E+00 18 .0000E+00 19 .0000E+00 20 .0000E+00 21 .0000E+00 22

DAY OF WEEK = THURSDAY

1 .0000E+00 2 .0000E+00 3 .0000E+00 4 .0000E+00 5 .0000E+00 6 .0000E+00 7 .0000E+00 8 .1000E+01
9 .1000E+01 10 .1000E+01 11 .1000E+01 12 .1000E+01 13 .1000E+01 14 .1000E+01 15 .1000E+01 16 .0000E+00
17 .0000E+00 18 .0000E+00 19 .0000E+00 20 .0000E+00 21 .0000E+00 22 .0000E+00 23 .0000E+00 24 .0000E+00

DAY OF WEEK = FRIDAY

1 .0000E+00 2 .0000E+00 3 .0000E+00 4 .0000E+00 5 .0000E+00 6 .0000E+00 7 .0000E+00 8 .1000E+01
9 .1000E+01 10 .1000E+01 11 .1000E+01 12 .1000E+01 13 .1000E+01 14 .1000E+01 15 .1000E+01 16 .0000E+00
17 .0000E+00 18 .0000E+00 19 .0000E+00 20 .0000E+00 21 .0000E+00 22 .0000E+00 23 .0000E+00 24 .0000E+00

DAY OF WEEK = SATURDAY

1 .0000E+00 2 .0000E+00 3 .0000E+00 4 .0000E+00 5 .0000E+00 6 .0000E+00 7 .0000E+00 8 .0000E+00
9 .0000E+00 10 .0000E+00 11 .0000E+00 12 .0000E+00 13 .0000E+00 14 .0000E+00 15 .0000E+00 16 .0000E+00
17 .0000E+00 18 .0000E+00 19 .0000E+00 20 .0000E+00 21 .0000E+00 22 .0000E+00 23 .0000E+00 24 .0000E+00

DAY OF WEEK = SUNDAY

1 .0000E+00 2 .0000E+00 3 .0000E+00 4 .0000E+00 5 .0000E+00 6 .0000E+00 7 .0000E+00 8 .0000E+00
9 .0000E+00 10 .0000E+00 11 .0000E+00 12 .0000E+00 13 .0000E+00 14 .0000E+00 15 .0000E+00 16 .0000E+00
17 .0000E+00 18 .0000E+00 19 .0000E+00 20 .0000E+00 21 .0000E+00 22 .0000E+00 23 .0000E+00 24 .0000E+00

*** MODELOPTs: RegDFAULT CONC ELEV URBAN ADJ_U*

* SOURCE EMISSION RATE SCALARS WHICH VARY DIURNALLY AND BY DAY OF WEEK (HRDOW7) *

SOURCE ID = VOL71 ; SOURCE TYPE = VOLUME :

HOUR	SCALAR	HOUR	SCALAR	HOUR	SCALAR	HOUR	SCALAR	HOUR	SCALAR	HOUR	SCALAR	HOUR	SCALAR

DAY OF WEEK = MONDAY

1 .0000E+00 2 .0000E+00 3 .0000E+00 4 .0000E+00 5 .0000E+00 6 .0000E+00 7 .0000E+00 8 .1000E+01
9 .1000E+01 10 .1000E+01 11 .1000E+01 12 .1000E+01 13 .1000E+01 14 .1000E+01 15 .1000E+01 16 .0000E+00
17 .0000E+00 18 .0000E+00 19 .0000E+00 20 .0000E+00 21 .0000E+00 22 .0000E+00 23 .0000E+00 24 .0000E+00

DAY OF WEEK = TUESDAY

1 .0000E+00 2 .0000E+00 3 .0000E+00 4 .0000E+00 5 .0000E+00 6 .0000E+00 7 .0000E+00 8 .1000E+01
9 .1000E+01 10 .1000E+01 11 .1000E+01 12 .1000E+01 13 .1000E+01 14 .1000E+01 15 .1000E+01 16 .0000E+00
17 .0000E+00 18 .0000E+00 19 .0000E+00 20 .0000E+00 21 .0000E+00 22 .0000E+00 23 .0000E+00 24 .0000E+00

DAY OF WEEK = WEDNESDY

1 .0000E+00 2 .0000E+00 3 .0000E+00 4 .0000E+00 5 .0000E+00 6 .0000E+00 7 .0000E+00 8 .1000E+01
9 .1000E+01 10 .1000E+01 11 .1000E+01 12 .1000E+01 13 .1000E+01 14 .1000E+01 15 .1000E+01 16 .0000E+00
17 .0000E+00 18 .0000E+00 19 .0000E+00 20 .0000E+00 21 .0000E+00 22 .0000E+00 23 .0000E+00 24 .0000E+00

DAY OF WEEK = THURSDAY

1 .0000E+00 2 .0000E+00 3 .0000E+00 4 .0000E+00 5 .0000E+00 6 .0000E+00 7 .0000E+00 8 .1000E+01

9 .1000E+01 10 .1000E+01 11 .1000E+01 12 .1000E+01 13 .1000E+01 14 .1000E+01 15 .1000E+01 16 .0000E+00

17 .0000E+00 18 .0000E+00 19 .0000E+00 20 .0000E+00 21 .0000E+00 22 .0000E+00 23 .0000E+00 24 .0000E+00

DAY OF WEEK = FRIDAY

1 .0000E+00 2 .0000E+00 3 .0000E+00 4 .0000E+00 5 .0000E+00 6 .0000E+00 7 .0000E+00 8 .1000E+01

9 .1000E+01 10 .1000E+01 11 .1000E+01 12 .1000E+01 13 .1000E+01 14 .1000E+01 15 .1000E+01 16 .0000E+00

17 .0000E+00 18 .0000E+00 19 .0000E+00 20 .0000E+00 21 .0000E+00 22 .0000E+00 23 .0000E+00 24 .0000E+00

DAY OF WEEK = SATURDAY

1 .0000E+00 2 .0000E+00 3 .0000E+00 4 .0000E+00 5 .0000E+00 6 .0000E+00 7 .0000E+00 8 .0000E+00

9 .0000E+00 10 .0000E+00 11 .0000E+00 12 .0000E+00 13 .0000E+00 14 .0000E+00 15 .0000E+00 16 .0000E+00

17 .0000E+00 18 .0000E+00 19 .0000E+00 20 .0000E+00 21 .0000E+00 22 .0000E+00 23 .0000E+00 24 .0000E+00

DAY OF WEEK = SUNDAY

1 .0000E+00 2 .0000E+00 3 .0000E+00 4 .0000E+00 5 .0000E+00 6 .0000E+00 7 .0000E+00 8 .0000E+00

9 .0000E+00 10 .0000E+00 11 .0000E+00 12 .0000E+00 13 .0000E+00 14 .0000E+00 15 .0000E+00 16 .0000E+00

17 .0000E+00 18 .0000E+00 19 .0000E+00 20 .0000E+00 21 .0000E+00 22 .0000E+00 23 .0000E+00 24 .0000E+00

*** MODELOPTs: RegDFAULT CONC ELEV URBAN ADJ_U*

* SOURCE EMISSION RATE SCALARS WHICH VARY DIURNALLY AND BY DAY OF WEEK (HRDOW7) *

SOURCE ID = VOL72 ; SOURCE TYPE = VOLUME :

HOUR SCALAR HOUR SCALAR HOUR SCALAR HOUR SCALAR HOUR SCALAR HOUR SCALAR HOUR SCALAR

- - - -

1 .0000E+00 2 .0000E+00 3 .0000E+00 4 .0000E+00 5 .0000E+00 6
.0000E+00 7 .0000E+00 8 .1000E+01
9 .1000E+01 10 .1000E+01 11 .1000E+01 12 .1000E+01 13 .1000E+01 14
.1000E+01 15 .1000E+01 16 .0000E+00
17 .0000E+00 18 .0000E+00 19 .0000E+00 20 .0000E+00 21 .0000E+00 22
.0000E+00 23 .0000E+00 24 .0000E+00

DAY OF WEEK = FRIDAY

1 .0000E+00 2 .0000E+00 3 .0000E+00 4 .0000E+00 5 .0000E+00 6
.0000E+00 7 .0000E+00 8 .1000E+01
9 .1000E+01 10 .1000E+01 11 .1000E+01 12 .1000E+01 13 .1000E+01 14
.1000E+01 15 .1000E+01 16 .0000E+00
17 .0000E+00 18 .0000E+00 19 .0000E+00 20 .0000E+00 21 .0000E+00 22
.0000E+00 23 .0000E+00 24 .0000E+00

DAY OF WEEK = SATURDAY

1 .0000E+00 2 .0000E+00 3 .0000E+00 4 .0000E+00 5 .0000E+00 6
.0000E+00 7 .0000E+00 8 .0000E+00
9 .0000E+00 10 .0000E+00 11 .0000E+00 12 .0000E+00 13 .0000E+00 14
.0000E+00 15 .0000E+00 16 .0000E+00
17 .0000E+00 18 .0000E+00 19 .0000E+00 20 .0000E+00 21 .0000E+00 22
.0000E+00 23 .0000E+00 24 .0000E+00

DAY OF WEEK = SUNDAY

1 .0000E+00 2 .0000E+00 3 .0000E+00 4 .0000E+00 5 .0000E+00 6
.0000E+00 7 .0000E+00 8 .0000E+00
9 .0000E+00 10 .0000E+00 11 .0000E+00 12 .0000E+00 13 .0000E+00 14
.0000E+00 15 .0000E+00 16 .0000E+00
17 .0000E+00 18 .0000E+00 19 .0000E+00 20 .0000E+00 21 .0000E+00 22
.0000E+00 23 .0000E+00 24 .0000E+00

*** MODELOPTs: RegDFAULT CONC ELEV URBAN ADJ_U*

* SOURCE EMISSION RATE SCALARS WHICH VARY DIURNALLY AND BY DAY OF WEEK (HRDOW7) *

SOURCE ID = VOL73 ; SOURCE TYPE = VOLUME :

HOUR	SCALAR	HOUR	SCALAR	HOUR	SCALAR	HOUR	SCALAR	HOUR	SCALAR	HOUR	SCALAR	HOUR	SCALAR

DAY OF WEEK = MONDAY

1 .0000E+00 2 .0000E+00 3 .0000E+00 4 .0000E+00 5 .0000E+00 6
.0000E+00 7 .0000E+00 8 .1000E+01
9 .1000E+01 10 .1000E+01 11 .1000E+01 12 .1000E+01 13 .1000E+01 14
.1000E+01 15 .1000E+01 16 .0000E+00
17 .0000E+00 18 .0000E+00 19 .0000E+00 20 .0000E+00 21 .0000E+00 22
.0000E+00 23 .0000E+00 24 .0000E+00

DAY OF WEEK = TUESDAY

1 .0000E+00 2 .0000E+00 3 .0000E+00 4 .0000E+00 5 .0000E+00 6
.0000E+00 7 .0000E+00 8 .1000E+01
9 .1000E+01 10 .1000E+01 11 .1000E+01 12 .1000E+01 13 .1000E+01 14
.1000E+01 15 .1000E+01 16 .0000E+00
17 .0000E+00 18 .0000E+00 19 .0000E+00 20 .0000E+00 21 .0000E+00 22
.0000E+00 23 .0000E+00 24 .0000E+00

DAY OF WEEK = WEDNESDY

1 .0000E+00 2 .0000E+00 3 .0000E+00 4 .0000E+00 5 .0000E+00 6
.0000E+00 7 .0000E+00 8 .1000E+01
9 .1000E+01 10 .1000E+01 11 .1000E+01 12 .1000E+01 13 .1000E+01 14
.1000E+01 15 .1000E+01 16 .0000E+00
17 .0000E+00 18 .0000E+00 19 .0000E+00 20 .0000E+00 21 .0000E+00 22
.0000E+00 23 .0000E+00 24 .0000E+00

DAY OF WEEK = THURSDAY

1 .0000E+00 2 .0000E+00 3 .0000E+00 4 .0000E+00 5 .0000E+00 6

.0000E+00 7 .0000E+00 8 .1000E+01
9 .1000E+01 10 .1000E+01 11 .1000E+01 12 .1000E+01 13 .1000E+01 14
.1000E+01 15 .1000E+01 16 .0000E+00
17 .0000E+00 18 .0000E+00 19 .0000E+00 20 .0000E+00 21 .0000E+00 22
.0000E+00 23 .0000E+00 24 .0000E+00

DAY OF WEEK = FRIDAY

1 .0000E+00 2 .0000E+00 3 .0000E+00 4 .0000E+00 5 .0000E+00 6
.0000E+00 7 .0000E+00 8 .1000E+01
9 .1000E+01 10 .1000E+01 11 .1000E+01 12 .1000E+01 13 .1000E+01 14
.1000E+01 15 .1000E+01 16 .0000E+00
17 .0000E+00 18 .0000E+00 19 .0000E+00 20 .0000E+00 21 .0000E+00 22
.0000E+00 23 .0000E+00 24 .0000E+00

DAY OF WEEK = SATURDAY

1 .0000E+00 2 .0000E+00 3 .0000E+00 4 .0000E+00 5 .0000E+00 6
.0000E+00 7 .0000E+00 8 .0000E+00
9 .0000E+00 10 .0000E+00 11 .0000E+00 12 .0000E+00 13 .0000E+00 14
.0000E+00 15 .0000E+00 16 .0000E+00
17 .0000E+00 18 .0000E+00 19 .0000E+00 20 .0000E+00 21 .0000E+00 22
.0000E+00 23 .0000E+00 24 .0000E+00

DAY OF WEEK = SUNDAY

1 .0000E+00 2 .0000E+00 3 .0000E+00 4 .0000E+00 5 .0000E+00 6
.0000E+00 7 .0000E+00 8 .0000E+00
9 .0000E+00 10 .0000E+00 11 .0000E+00 12 .0000E+00 13 .0000E+00 14
.0000E+00 15 .0000E+00 16 .0000E+00
17 .0000E+00 18 .0000E+00 19 .0000E+00 20 .0000E+00 21 .0000E+00 22
.0000E+00 23 .0000E+00 24 .0000E+00

*** MODELOPTs: RegDFAULT CONC ELEV URBAN ADJ_U*

* SOURCE EMISSION RATE SCALARS WHICH VARY DIURNALLY AND BY DAY OF WEEK (HRDOW7) *

SOURCE ID = VOL74 ; SOURCE TYPE = VOLUME :

HOUR SCALAR HOUR SCALAR HOUR SCALAR HOUR SCALAR HOUR SCALAR HOUR SCALAR HOUR SCALAR

- - - -

9 .1000E+01 10 .1000E+01 11 .1000E+01 12 .1000E+01 13 .1000E+01 14
.1000E+01 15 .1000E+01 16 .0000E+00
17 .0000E+00 18 .0000E+00 19 .0000E+00 20 .0000E+00 21 .0000E+00 22
.0000E+00 23 .0000E+00 24 .0000E+00

DAY OF WEEK = FRIDAY

1 .0000E+00 2 .0000E+00 3 .0000E+00 4 .0000E+00 5 .0000E+00 6
.0000E+00 7 .0000E+00 8 .1000E+01
9 .1000E+01 10 .1000E+01 11 .1000E+01 12 .1000E+01 13 .1000E+01 14
.1000E+01 15 .1000E+01 16 .0000E+00
17 .0000E+00 18 .0000E+00 19 .0000E+00 20 .0000E+00 21 .0000E+00 22
.0000E+00 23 .0000E+00 24 .0000E+00

DAY OF WEEK = SATURDAY

1 .0000E+00 2 .0000E+00 3 .0000E+00 4 .0000E+00 5 .0000E+00 6
.0000E+00 7 .0000E+00 8 .0000E+00
9 .0000E+00 10 .0000E+00 11 .0000E+00 12 .0000E+00 13 .0000E+00 14
.0000E+00 15 .0000E+00 16 .0000E+00
17 .0000E+00 18 .0000E+00 19 .0000E+00 20 .0000E+00 21 .0000E+00 22
.0000E+00 23 .0000E+00 24 .0000E+00

DAY OF WEEK = SUNDAY

1 .0000E+00 2 .0000E+00 3 .0000E+00 4 .0000E+00 5 .0000E+00 6
.0000E+00 7 .0000E+00 8 .0000E+00
9 .0000E+00 10 .0000E+00 11 .0000E+00 12 .0000E+00 13 .0000E+00 14
.0000E+00 15 .0000E+00 16 .0000E+00
17 .0000E+00 18 .0000E+00 19 .0000E+00 20 .0000E+00 21 .0000E+00 22
.0000E+00 23 .0000E+00 24 .0000E+00

* SOURCE EMISSION RATE SCALARS WHICH VARY DIURNALLY AND BY DAY OF WEEK (HRDOW7) *

SOURCE ID = VOL75 ; SOURCE TYPE = VOLUME :
HOUR SCALAR HOUR SCALAR HOUR SCALAR HOUR SCALAR HOUR SCALAR HOUR SCALAR HOUR SCALAR

DAY OF WEEK = MONDAY

1 .0000E+00 2 .0000E+00 3 .0000E+00 4 .0000E+00 5 .0000E+00 6
.0000E+00 7 .0000E+00 8 .1000E+01
9 .1000E+01 10 .1000E+01 11 .1000E+01 12 .1000E+01 13 .1000E+01 14
.1000E+01 15 .1000E+01 16 .0000E+00
17 .0000E+00 18 .0000E+00 19 .0000E+00 20 .0000E+00 21 .0000E+00 22
.0000E+00 23 .0000E+00 24 .0000E+00

DAY OF WEEK = TUESDAY

1 .0000E+00 2 .0000E+00 3 .0000E+00 4 .0000E+00 5 .0000E+00 6
.0000E+00 7 .0000E+00 8 .1000E+01
9 .1000E+01 10 .1000E+01 11 .1000E+01 12 .1000E+01 13 .1000E+01 14
.1000E+01 15 .1000E+01 16 .0000E+00
17 .0000E+00 18 .0000E+00 19 .0000E+00 20 .0000E+00 21 .0000E+00 22
.0000E+00 23 .0000E+00 24 .0000E+00

DAY OF WEEK = WEDNESDY

1 .0000E+00 2 .0000E+00 3 .0000E+00 4 .0000E+00 5 .0000E+00 6
.0000E+00 7 .0000E+00 8 .1000E+01
9 .1000E+01 10 .1000E+01 11 .1000E+01 12 .1000E+01 13 .1000E+01 14
.1000E+01 15 .1000E+01 16 .0000E+00
17 .0000E+00 18 .0000E+00 19 .0000E+00 20 .0000E+00 21 .0000E+00 22
.0000E+00 23 .0000E+00 24 .0000E+00

DAY OF WEEK = THURSDAY

1 .0000E+00 2 .0000E+00 3 .0000E+00 4 .0000E+00 5 .0000E+00 6
.0000E+00 7 .0000E+00 8 .1000E+01
9 .1000E+01 10 .1000E+01 11 .1000E+01 12 .1000E+01 13 .1000E+01 14

.1000E+01 15 .1000E+01 16 .0000E+00
17 .0000E+00 18 .0000E+00 19 .0000E+00 20 .0000E+00 21 .0000E+00 22
.0000E+00 23 .0000E+00 24 .0000E+00

DAY OF WEEK = FRIDAY

1 .0000E+00 2 .0000E+00 3 .0000E+00 4 .0000E+00 5 .0000E+00 6
.0000E+00 7 .0000E+00 8 .1000E+01
9 .1000E+01 10 .1000E+01 11 .1000E+01 12 .1000E+01 13 .1000E+01 14
.1000E+01 15 .1000E+01 16 .0000E+00
17 .0000E+00 18 .0000E+00 19 .0000E+00 20 .0000E+00 21 .0000E+00 22
.0000E+00 23 .0000E+00 24 .0000E+00

DAY OF WEEK = SATURDAY

1 .0000E+00 2 .0000E+00 3 .0000E+00 4 .0000E+00 5 .0000E+00 6
.0000E+00 7 .0000E+00 8 .0000E+00
9 .0000E+00 10 .0000E+00 11 .0000E+00 12 .0000E+00 13 .0000E+00 14
.0000E+00 15 .0000E+00 16 .0000E+00
17 .0000E+00 18 .0000E+00 19 .0000E+00 20 .0000E+00 21 .0000E+00 22
.0000E+00 23 .0000E+00 24 .0000E+00

DAY OF WEEK = SUNDAY

1 .0000E+00 2 .0000E+00 3 .0000E+00 4 .0000E+00 5 .0000E+00 6
.0000E+00 7 .0000E+00 8 .0000E+00
9 .0000E+00 10 .0000E+00 11 .0000E+00 12 .0000E+00 13 .0000E+00 14
.0000E+00 15 .0000E+00 16 .0000E+00
17 .0000E+00 18 .0000E+00 19 .0000E+00 20 .0000E+00 21 .0000E+00 22
.0000E+00 23 .0000E+00 24 .0000E+00

*** MODELOPTs: RegDFAULT CONC ELEV URBAN ADJ_U*

* SOURCE EMISSION RATE SCALARS WHICH VARY DIURNALLY AND BY DAY OF WEEK (HRDOW7) *

SOURCE ID = VOL76 ; SOURCE TYPE = VOLUME :

HOUR SCALAR HOUR SCALAR HOUR SCALAR HOUR SCALAR HOUR SCALAR HOUR SCALAR HOUR SCALAR HOUR SCALAR

- - - -

DAY OF WEEK = FRIDAY

1 .0000E+00 2 .0000E+00 3 .0000E+00 4 .0000E+00 5 .0000E+00 6
.0000E+00 7 .0000E+00 8 .1000E+01
9 .1000E+01 10 .1000E+01 11 .1000E+01 12 .1000E+01 13 .1000E+01 14
.1000E+01 15 .1000E+01 16 .0000E+00
17 .0000E+00 18 .0000E+00 19 .0000E+00 20 .0000E+00 21 .0000E+00 22
.0000E+00 23 .0000E+00 24 .0000E+00

DAY OF WEEK = SATURDAY

1 .0000E+00 2 .0000E+00 3 .0000E+00 4 .0000E+00 5 .0000E+00 6
.0000E+00 7 .0000E+00 8 .0000E+00
9 .0000E+00 10 .0000E+00 11 .0000E+00 12 .0000E+00 13 .0000E+00 14
.0000E+00 15 .0000E+00 16 .0000E+00
17 .0000E+00 18 .0000E+00 19 .0000E+00 20 .0000E+00 21 .0000E+00 22
.0000E+00 23 .0000E+00 24 .0000E+00

DAY OF WEEK = SUNDAY

1 .0000E+00 2 .0000E+00 3 .0000E+00 4 .0000E+00 5 .0000E+00 6
.0000E+00 7 .0000E+00 8 .0000E+00
9 .0000E+00 10 .0000E+00 11 .0000E+00 12 .0000E+00 13 .0000E+00 14
.0000E+00 15 .0000E+00 16 .0000E+00
17 .0000E+00 18 .0000E+00 19 .0000E+00 20 .0000E+00 21 .0000E+00 22
.0000E+00 23 .0000E+00 24 .0000E+00

* SOURCE EMISSION RATE SCALARS WHICH VARY DIURNALLY AND BY DAY OF WEEK (HRDOW7) *

SOURCE ID = VOL77 ; SOURCE TYPE = VOLUME :

HOUR SCALAR HOUR SCALAR HOUR SCALAR HOUR SCALAR HOUR SCALAR HOUR SCALAR HOUR SCALAR HOUR SCALAR

- - - -

.0000E+00 23 .0000E+00 24 .0000E+00

DAY OF WEEK = FRIDAY

1 .0000E+00 2 .0000E+00 3 .0000E+00 4 .0000E+00 5 .0000E+00 6 .0000E+00 7 .0000E+00 8 .1000E+01

9 .1000E+01 10 .1000E+01 11 .1000E+01 12 .1000E+01 13 .1000E+01 14 .1000E+01 15 .1000E+01 16 .0000E+00

17 .0000E+00 18 .0000E+00 19 .0000E+00 20 .0000E+00 21 .0000E+00 22 .0000E+00 23 .0000E+00 24 .0000E+00

DAY OF WEEK = SATURDAY

1 .0000E+00 2 .0000E+00 3 .0000E+00 4 .0000E+00 5 .0000E+00 6 .0000E+00 7 .0000E+00 8 .0000E+00

9 .0000E+00 10 .0000E+00 11 .0000E+00 12 .0000E+00 13 .0000E+00 14 .0000E+00 15 .0000E+00 16 .0000E+00

17 .0000E+00 18 .0000E+00 19 .0000E+00 20 .0000E+00 21 .0000E+00 22 .0000E+00 23 .0000E+00 24 .0000E+00

DAY OF WEEK = SUNDAY

1 .0000E+00 2 .0000E+00 3 .0000E+00 4 .0000E+00 5 .0000E+00 6 .0000E+00 7 .0000E+00 8 .0000E+00

9 .0000E+00 10 .0000E+00 11 .0000E+00 12 .0000E+00 13 .0000E+00 14 .0000E+00 15 .0000E+00 16 .0000E+00

17 .0000E+00 18 .0000E+00 19 .0000E+00 20 .0000E+00 21 .0000E+00 22 .0000E+00 23 .0000E+00 24 .0000E+00

*** MODELOPTs: RegDFAULT CONC ELEV URBAN ADJ_U*

* SOURCE EMISSION RATE SCALARS WHICH VARY DIURNALLY AND BY DAY OF WEEK (HRDOW7) *

SOURCE ID = VOL78 ; SOURCE TYPE = VOLUME :

HOUR SCALAR HOUR SCALAR HOUR SCALAR HOUR SCALAR HOUR SCALAR HOUR SCALAR HOUR SCALAR HOUR SCALAR

- - - -

DAY OF WEEK = FRIDAY

1 .0000E+00 2 .0000E+00 3 .0000E+00 4 .0000E+00 5 .0000E+00 6 .0000E+00 7 .0000E+00 8 .1000E+01

9 .1000E+01 10 .1000E+01 11 .1000E+01 12 .1000E+01 13 .1000E+01 14 .1000E+01 15 .1000E+01 16 .0000E+00

17 .0000E+00 18 .0000E+00 19 .0000E+00 20 .0000E+00 21 .0000E+00 22 .0000E+00 23 .0000E+00 24 .0000E+00

DAY OF WEEK = SATURDAY

1 .0000E+00 2 .0000E+00 3 .0000E+00 4 .0000E+00 5 .0000E+00 6 .0000E+00 7 .0000E+00 8 .0000E+00

9 .0000E+00 10 .0000E+00 11 .0000E+00 12 .0000E+00 13 .0000E+00 14 .0000E+00 15 .0000E+00 16 .0000E+00

17 .0000E+00 18 .0000E+00 19 .0000E+00 20 .0000E+00 21 .0000E+00 22 .0000E+00 23 .0000E+00 24 .0000E+00

DAY OF WEEK = SUNDAY

1 .0000E+00 2 .0000E+00 3 .0000E+00 4 .0000E+00 5 .0000E+00 6 .0000E+00 7 .0000E+00 8 .0000E+00

9 .0000E+00 10 .0000E+00 11 .0000E+00 12 .0000E+00 13 .0000E+00 14 .0000E+00 15 .0000E+00 16 .0000E+00

17 .0000E+00 18 .0000E+00 19 .0000E+00 20 .0000E+00 21 .0000E+00 22 .0000E+00 23 .0000E+00 24 .0000E+00

*** MODELOPTs: RegDFAULT CONC ELEV URBAN ADJ_U*

* SOURCE EMISSION RATE SCALARS WHICH VARY DIURNALLY AND BY DAY OF WEEK (HRDOW7) *

SOURCE ID = VOL79 ; SOURCE TYPE = VOLUME :

HOUR SCALAR HOUR SCALAR HOUR SCALAR HOUR SCALAR HOUR SCALAR HOUR SCALAR HOUR SCALAR

- - - -

* SOURCE EMISSION RATE SCALARS WHICH VARY DIURNALLY AND BY DAY OF WEEK (HRDOW7) *

SOURCE ID = VOL80 ; SOURCE TYPE = VOLUME :

HOUR	SCALAR	HOUR	SCALAR	HOUR	SCALAR	HOUR	SCALAR	HOUR	SCALAR	HOUR	SCALAR	HOUR	SCALAR

DAY OF WEEK = MONDAY

1	.0000E+00	2	.0000E+00	3	.0000E+00	4	.0000E+00	5	.0000E+00	6	.0000E+00	7	.0000E+00
8	.1000E+01	9	.1000E+01	10	.1000E+01	11	.1000E+01	12	.1000E+01	13	.1000E+01	14	.1000E+01
15	.1000E+01	16	.0000E+00	17	.0000E+00	18	.0000E+00	19	.0000E+00	20	.0000E+00	21	.0000E+00
22	.0000E+00	23	.0000E+00	24	.0000E+00								

DAY OF WEEK = TUESDAY

1	.0000E+00	2	.0000E+00	3	.0000E+00	4	.0000E+00	5	.0000E+00	6	.0000E+00	7	.0000E+00
8	.1000E+01	9	.1000E+01	10	.1000E+01	11	.1000E+01	12	.1000E+01	13	.1000E+01	14	.1000E+01
15	.1000E+01	16	.0000E+00	17	.0000E+00	18	.0000E+00	19	.0000E+00	20	.0000E+00	21	.0000E+00
22	.0000E+00	23	.0000E+00	24	.0000E+00								

DAY OF WEEK = WEDNESDY

1	.0000E+00	2	.0000E+00	3	.0000E+00	4	.0000E+00	5	.0000E+00	6	.0000E+00	7	.0000E+00
8	.1000E+01	9	.1000E+01	10	.1000E+01	11	.1000E+01	12	.1000E+01	13	.1000E+01	14	.1000E+01
15	.1000E+01	16	.0000E+00	17	.0000E+00	18	.0000E+00	19	.0000E+00	20	.0000E+00	21	.0000E+00
22	.0000E+00	23	.0000E+00	24	.0000E+00								

DAY OF WEEK = THURSDAY

1	.0000E+00	2	.0000E+00	3	.0000E+00	4	.0000E+00	5	.0000E+00	6	.0000E+00	7	.0000E+00
8	.1000E+01	9	.1000E+01	10	.1000E+01	11	.1000E+01	12	.1000E+01	13	.1000E+01	14	.1000E+01
15	.1000E+01	16	.0000E+00	17	.0000E+00	18	.0000E+00	19	.0000E+00	20	.0000E+00	21	.0000E+00
22	.0000E+00	23	.0000E+00	24	.0000E+00								

DAY OF WEEK = FRIDAY

1	.0000E+00	2	.0000E+00	3	.0000E+00	4	.0000E+00	5	.0000E+00	6	.0000E+00	7	.0000E+00

```
   .0000E+00    7  .0000E+00    8  .1000E+01
    9  .1000E+01   10  .1000E+01   11  .1000E+01   12  .1000E+01   13  .1000E+01   14
    .1000E+01   15  .1000E+01   16  .0000E+00
   17  .0000E+00   18  .0000E+00   19  .0000E+00   20  .0000E+00   21  .0000E+00   22
   .0000E+00   23  .0000E+00   24  .0000E+00
                                          DAY OF WEEK = SATURDAY
    1  .0000E+00    2  .0000E+00    3  .0000E+00    4  .0000E+00    5  .0000E+00    6
    .0000E+00    7  .0000E+00    8  .0000E+00
    9  .0000E+00   10  .0000E+00   11  .0000E+00   12  .0000E+00   13  .0000E+00   14
    .0000E+00   15  .0000E+00   16  .0000E+00
   17  .0000E+00   18  .0000E+00   19  .0000E+00   20  .0000E+00   21  .0000E+00   22
   .0000E+00   23  .0000E+00   24  .0000E+00
                                          DAY OF WEEK = SUNDAY
    1  .0000E+00    2  .0000E+00    3  .0000E+00    4  .0000E+00    5  .0000E+00    6
    .0000E+00    7  .0000E+00    8  .0000E+00
    9  .0000E+00   10  .0000E+00   11  .0000E+00   12  .0000E+00   13  .0000E+00   14
    .0000E+00   15  .0000E+00   16  .0000E+00
   17  .0000E+00   18  .0000E+00   19  .0000E+00   20  .0000E+00   21  .0000E+00   22
   .0000E+00   23  .0000E+00   24  .0000E+00
FF *** AERMOD - VERSION 21112  ***   *** C:\Lakes\AERMOD View\13445 CONS HRA\13445 CONS
HRA.isc               ***        03/11/24
 *** AERMET - VERSION  16216 ***
 ***                                                                    ***        15:18:57

                     PAGE 537
 *** MODELOPTs:    RegDFAULT  CONC  ELEV  URBAN  ADJ_U*

                   * SOURCE EMISSION RATE SCALARS WHICH VARY DIURNALLY AND BY DAY OF WEEK
                   (HRDOW7) *

 SOURCE ID = VOL81        ; SOURCE TYPE = VOLUME   :
  HOUR   SCALAR   HOUR   SCALAR   HOUR   SCALAR   HOUR   SCALAR   HOUR   SCALAR   HOUR
  SCALAR   HOUR   SCALAR   HOUR   SCALAR
- - - - - - - - - - - - - - - - - - - - - - - - - - - - - - - - - - - - - - - - - - - - - -
- - - - - - - - - - - - - - - - - -
                                          DAY OF WEEK = MONDAY
    1  .0000E+00    2  .0000E+00    3  .0000E+00    4  .0000E+00    5  .0000E+00    6
    .0000E+00    7  .0000E+00    8  .1000E+01
    9  .1000E+01   10  .1000E+01   11  .1000E+01   12  .1000E+01   13  .1000E+01   14
    .1000E+01   15  .1000E+01   16  .0000E+00
   17  .0000E+00   18  .0000E+00   19  .0000E+00   20  .0000E+00   21  .0000E+00   22
   .0000E+00   23  .0000E+00   24  .0000E+00
                                          DAY OF WEEK = TUESDAY
    1  .0000E+00    2  .0000E+00    3  .0000E+00    4  .0000E+00    5  .0000E+00    6
    .0000E+00    7  .0000E+00    8  .1000E+01
    9  .1000E+01   10  .1000E+01   11  .1000E+01   12  .1000E+01   13  .1000E+01   14
    .1000E+01   15  .1000E+01   16  .0000E+00
   17  .0000E+00   18  .0000E+00   19  .0000E+00   20  .0000E+00   21  .0000E+00   22
   .0000E+00   23  .0000E+00   24  .0000E+00
                                          DAY OF WEEK = WEDNESDY
    1  .0000E+00    2  .0000E+00    3  .0000E+00    4  .0000E+00    5  .0000E+00    6
    .0000E+00    7  .0000E+00    8  .1000E+01
    9  .1000E+01   10  .1000E+01   11  .1000E+01   12  .1000E+01   13  .1000E+01   14
    .1000E+01   15  .1000E+01   16  .0000E+00
   17  .0000E+00   18  .0000E+00   19  .0000E+00   20  .0000E+00   21  .0000E+00   22
   .0000E+00   23  .0000E+00   24  .0000E+00
                                          DAY OF WEEK = THURSDAY
    1  .0000E+00    2  .0000E+00    3  .0000E+00    4  .0000E+00    5  .0000E+00    6
    .0000E+00    7  .0000E+00    8  .1000E+01
    9  .1000E+01   10  .1000E+01   11  .1000E+01   12  .1000E+01   13  .1000E+01   14
    .1000E+01   15  .1000E+01   16  .0000E+00
   17  .0000E+00   18  .0000E+00   19  .0000E+00   20  .0000E+00   21  .0000E+00   22
   .0000E+00   23  .0000E+00   24  .0000E+00
                                          DAY OF WEEK = FRIDAY
    1  .0000E+00    2  .0000E+00    3  .0000E+00    4  .0000E+00    5  .0000E+00    6
    .0000E+00    7  .0000E+00    8  .1000E+01
```

```
   9  .1000E+01   10  .1000E+01   11  .1000E+01   12  .1000E+01   13  .1000E+01   14
   .1000E+01   15  .1000E+01   16  .0000E+00
  17  .0000E+00   18  .0000E+00   19  .0000E+00   20  .0000E+00   21  .0000E+00   22
  .0000E+00   23  .0000E+00   24  .0000E+00
                                          DAY OF WEEK = SATURDAY
   1  .0000E+00    2  .0000E+00    3  .0000E+00    4  .0000E+00    5  .0000E+00    6
   .0000E+00    7  .0000E+00    8  .0000E+00
   9  .0000E+00   10  .0000E+00   11  .0000E+00   12  .0000E+00   13  .0000E+00   14
   .0000E+00   15  .0000E+00   16  .0000E+00
  17  .0000E+00   18  .0000E+00   19  .0000E+00   20  .0000E+00   21  .0000E+00   22
  .0000E+00   23  .0000E+00   24  .0000E+00
                                          DAY OF WEEK = SUNDAY
   1  .0000E+00    2  .0000E+00    3  .0000E+00    4  .0000E+00    5  .0000E+00    6
   .0000E+00    7  .0000E+00    8  .0000E+00
   9  .0000E+00   10  .0000E+00   11  .0000E+00   12  .0000E+00   13  .0000E+00   14
   .0000E+00   15  .0000E+00   16  .0000E+00
  17  .0000E+00   18  .0000E+00   19  .0000E+00   20  .0000E+00   21  .0000E+00   22
  .0000E+00   23  .0000E+00   24  .0000E+00
FF *** AERMOD - VERSION 21112  ***   *** C:\Lakes\AERMOD View\13445 CONS HRA\13445 CONS
HRA.isc              ***        03/11/24
 *** AERMET - VERSION  16216 ***
 ***                                                                    ***       15:18:57

*** MODELOPTs:    RegDFAULT  CONC  ELEV  URBAN  ADJ_U*

                  * SOURCE EMISSION RATE SCALARS WHICH VARY DIURNALLY AND BY DAY OF WEEK
                  (HRDOW7) *

 SOURCE ID = VOL82        ; SOURCE TYPE = VOLUME   :
  HOUR   SCALAR   HOUR   SCALAR   HOUR   SCALAR   HOUR   SCALAR   HOUR   SCALAR   HOUR
  SCALAR   HOUR   SCALAR   HOUR   SCALAR
- - - - - - - - - - - - - - - - - - - - - - - - - - - - - - - - - - - - - - - - - - - - -
- - - - - - - - - - - - - - - -
                                          DAY OF WEEK = MONDAY
   1  .0000E+00    2  .0000E+00    3  .0000E+00    4  .0000E+00    5  .0000E+00    6
   .0000E+00    7  .0000E+00    8  .1000E+01
   9  .1000E+01   10  .1000E+01   11  .1000E+01   12  .1000E+01   13  .1000E+01   14
   .1000E+01   15  .1000E+01   16  .0000E+00
  17  .0000E+00   18  .0000E+00   19  .0000E+00   20  .0000E+00   21  .0000E+00   22
  .0000E+00   23  .0000E+00   24  .0000E+00
                                          DAY OF WEEK = TUESDAY
   1  .0000E+00    2  .0000E+00    3  .0000E+00    4  .0000E+00    5  .0000E+00    6
   .0000E+00    7  .0000E+00    8  .1000E+01
   9  .1000E+01   10  .1000E+01   11  .1000E+01   12  .1000E+01   13  .1000E+01   14
   .1000E+01   15  .1000E+01   16  .0000E+00
  17  .0000E+00   18  .0000E+00   19  .0000E+00   20  .0000E+00   21  .0000E+00   22
  .0000E+00   23  .0000E+00   24  .0000E+00
                                          DAY OF WEEK = WEDNESDY
   1  .0000E+00    2  .0000E+00    3  .0000E+00    4  .0000E+00    5  .0000E+00    6
   .0000E+00    7  .0000E+00    8  .1000E+01
   9  .1000E+01   10  .1000E+01   11  .1000E+01   12  .1000E+01   13  .1000E+01   14
   .1000E+01   15  .1000E+01   16  .0000E+00
  17  .0000E+00   18  .0000E+00   19  .0000E+00   20  .0000E+00   21  .0000E+00   22
  .0000E+00   23  .0000E+00   24  .0000E+00
                                          DAY OF WEEK = THURSDAY
   1  .0000E+00    2  .0000E+00    3  .0000E+00    4  .0000E+00    5  .0000E+00    6
   .0000E+00    7  .0000E+00    8  .1000E+01
   9  .1000E+01   10  .1000E+01   11  .1000E+01   12  .1000E+01   13  .1000E+01   14
   .1000E+01   15  .1000E+01   16  .0000E+00
  17  .0000E+00   18  .0000E+00   19  .0000E+00   20  .0000E+00   21  .0000E+00   22
  .0000E+00   23  .0000E+00   24  .0000E+00
                                          DAY OF WEEK = FRIDAY
   1  .0000E+00    2  .0000E+00    3  .0000E+00    4  .0000E+00    5  .0000E+00    6
   .0000E+00    7  .0000E+00    8  .1000E+01
   9  .1000E+01   10  .1000E+01   11  .1000E+01   12  .1000E+01   13  .1000E+01   14
```

.1000E+01 15 .1000E+01 16 .0000E+00
17 .0000E+00 18 .0000E+00 19 .0000E+00 20 .0000E+00 21 .0000E+00 22
.0000E+00 23 .0000E+00 24 .0000E+00

DAY OF WEEK = SATURDAY

1 .0000E+00 2 .0000E+00 3 .0000E+00 4 .0000E+00 5 .0000E+00 6
.0000E+00 7 .0000E+00 8 .0000E+00
9 .0000E+00 10 .0000E+00 11 .0000E+00 12 .0000E+00 13 .0000E+00 14
.0000E+00 15 .0000E+00 16 .0000E+00
17 .0000E+00 18 .0000E+00 19 .0000E+00 20 .0000E+00 21 .0000E+00 22
.0000E+00 23 .0000E+00 24 .0000E+00

DAY OF WEEK = SUNDAY

1 .0000E+00 2 .0000E+00 3 .0000E+00 4 .0000E+00 5 .0000E+00 6
.0000E+00 7 .0000E+00 8 .0000E+00
9 .0000E+00 10 .0000E+00 11 .0000E+00 12 .0000E+00 13 .0000E+00 14
.0000E+00 15 .0000E+00 16 .0000E+00
17 .0000E+00 18 .0000E+00 19 .0000E+00 20 .0000E+00 21 .0000E+00 22
.0000E+00 23 .0000E+00 24 .0000E+00

* SOURCE EMISSION RATE SCALARS WHICH VARY DIURNALLY AND BY DAY OF WEEK (HRDOW7) *

SOURCE ID = VOL83 ; SOURCE TYPE = VOLUME :

HOUR SCALAR HOUR SCALAR HOUR SCALAR HOUR SCALAR HOUR SCALAR HOUR SCALAR HOUR SCALAR

- - - -

17 .0000E+00 18 .0000E+00 19 .0000E+00 20 .0000E+00 21 .0000E+00 22 .0000E+00 23 .0000E+00 24 .0000E+00

DAY OF WEEK = SATURDAY

1 .0000E+00 2 .0000E+00 3 .0000E+00 4 .0000E+00 5 .0000E+00 6 .0000E+00 7 .0000E+00 8 .0000E+00

9 .0000E+00 10 .0000E+00 11 .0000E+00 12 .0000E+00 13 .0000E+00 14 .0000E+00 15 .0000E+00 16 .0000E+00

17 .0000E+00 18 .0000E+00 19 .0000E+00 20 .0000E+00 21 .0000E+00 22 .0000E+00 23 .0000E+00 24 .0000E+00

DAY OF WEEK = SUNDAY

1 .0000E+00 2 .0000E+00 3 .0000E+00 4 .0000E+00 5 .0000E+00 6 .0000E+00 7 .0000E+00 8 .0000E+00

9 .0000E+00 10 .0000E+00 11 .0000E+00 12 .0000E+00 13 .0000E+00 14 .0000E+00 15 .0000E+00 16 .0000E+00

17 .0000E+00 18 .0000E+00 19 .0000E+00 20 .0000E+00 21 .0000E+00 22 .0000E+00 23 .0000E+00 24 .0000E+00

* SOURCE EMISSION RATE SCALARS WHICH VARY DIURNALLY AND BY DAY OF WEEK (HRDOW7) *

SOURCE ID = VOL84 ; SOURCE TYPE = VOLUME :

HOUR SCALAR HOUR SCALAR HOUR SCALAR HOUR SCALAR HOUR SCALAR HOUR SCALAR HOUR SCALAR HOUR SCALAR

- - - -

DAY OF WEEK = SATURDAY

1 .0000E+00 2 .0000E+00 3 .0000E+00 4 .0000E+00 5 .0000E+00 6 .0000E+00 7 .0000E+00 8 .0000E+00
9 .0000E+00 10 .0000E+00 11 .0000E+00 12 .0000E+00 13 .0000E+00 14 .0000E+00 15 .0000E+00 16 .0000E+00
17 .0000E+00 18 .0000E+00 19 .0000E+00 20 .0000E+00 21 .0000E+00 22 .0000E+00 23 .0000E+00 24 .0000E+00

DAY OF WEEK = SUNDAY

1 .0000E+00 2 .0000E+00 3 .0000E+00 4 .0000E+00 5 .0000E+00 6 .0000E+00 7 .0000E+00 8 .0000E+00
9 .0000E+00 10 .0000E+00 11 .0000E+00 12 .0000E+00 13 .0000E+00 14 .0000E+00 15 .0000E+00 16 .0000E+00
17 .0000E+00 18 .0000E+00 19 .0000E+00 20 .0000E+00 21 .0000E+00 22 .0000E+00 23 .0000E+00 24 .0000E+00

*** MODELOPTs: RegDFAULT CONC ELEV URBAN ADJ_U*

* SOURCE EMISSION RATE SCALARS WHICH VARY DIURNALLY AND BY DAY OF WEEK (HRDOW7) *

SOURCE ID = VOL85 ; SOURCE TYPE = VOLUME :

HOUR SCALAR HOUR SCALAR HOUR SCALAR HOUR SCALAR HOUR SCALAR HOUR SCALAR HOUR SCALAR HOUR SCALAR

DAY OF WEEK = MONDAY

1 .0000E+00 2 .0000E+00 3 .0000E+00 4 .0000E+00 5 .0000E+00 6 .0000E+00 7 .0000E+00 8 .1000E+01
9 .1000E+01 10 .1000E+01 11 .1000E+01 12 .1000E+01 13 .1000E+01 14 .1000E+01 15 .1000E+01 16 .0000E+00
17 .0000E+00 18 .0000E+00 19 .0000E+00 20 .0000E+00 21 .0000E+00 22 .0000E+00 23 .0000E+00 24 .0000E+00

DAY OF WEEK = TUESDAY

1 .0000E+00 2 .0000E+00 3 .0000E+00 4 .0000E+00 5 .0000E+00 6 .0000E+00 7 .0000E+00 8 .1000E+01
9 .1000E+01 10 .1000E+01 11 .1000E+01 12 .1000E+01 13 .1000E+01 14 .1000E+01 15 .1000E+01 16 .0000E+00
17 .0000E+00 18 .0000E+00 19 .0000E+00 20 .0000E+00 21 .0000E+00 22 .0000E+00 23 .0000E+00 24 .0000E+00

DAY OF WEEK = WEDNESDY

1 .0000E+00 2 .0000E+00 3 .0000E+00 4 .0000E+00 5 .0000E+00 6 .0000E+00 7 .0000E+00 8 .1000E+01
9 .1000E+01 10 .1000E+01 11 .1000E+01 12 .1000E+01 13 .1000E+01 14 .1000E+01 15 .1000E+01 16 .0000E+00
17 .0000E+00 18 .0000E+00 19 .0000E+00 20 .0000E+00 21 .0000E+00 22 .0000E+00 23 .0000E+00 24 .0000E+00

DAY OF WEEK = THURSDAY

1 .0000E+00 2 .0000E+00 3 .0000E+00 4 .0000E+00 5 .0000E+00 6 .0000E+00 7 .0000E+00 8 .1000E+01
9 .1000E+01 10 .1000E+01 11 .1000E+01 12 .1000E+01 13 .1000E+01 14 .1000E+01 15 .1000E+01 16 .0000E+00
17 .0000E+00 18 .0000E+00 19 .0000E+00 20 .0000E+00 21 .0000E+00 22 .0000E+00 23 .0000E+00 24 .0000E+00

DAY OF WEEK = FRIDAY

1 .0000E+00 2 .0000E+00 3 .0000E+00 4 .0000E+00 5 .0000E+00 6 .0000E+00 7 .0000E+00 8 .1000E+01
9 .1000E+01 10 .1000E+01 11 .1000E+01 12 .1000E+01 13 .1000E+01 14 .1000E+01 15 .1000E+01 16 .0000E+00
17 .0000E+00 18 .0000E+00 19 .0000E+00 20 .0000E+00 21 .0000E+00 22 .0000E+00 23 .0000E+00 24 .0000E+00

DAY OF WEEK = SATURDAY
1 .0000E+00 2 .0000E+00 3 .0000E+00 4 .0000E+00 5 .0000E+00 6
.0000E+00 7 .0000E+00 8 .0000E+00
9 .0000E+00 10 .0000E+00 11 .0000E+00 12 .0000E+00 13 .0000E+00 14
.0000E+00 15 .0000E+00 16 .0000E+00
17 .0000E+00 18 .0000E+00 19 .0000E+00 20 .0000E+00 21 .0000E+00 22
.0000E+00 23 .0000E+00 24 .0000E+00
DAY OF WEEK = SUNDAY
1 .0000E+00 2 .0000E+00 3 .0000E+00 4 .0000E+00 5 .0000E+00 6
.0000E+00 7 .0000E+00 8 .0000E+00
9 .0000E+00 10 .0000E+00 11 .0000E+00 12 .0000E+00 13 .0000E+00 14
.0000E+00 15 .0000E+00 16 .0000E+00
17 .0000E+00 18 .0000E+00 19 .0000E+00 20 .0000E+00 21 .0000E+00 22
.0000E+00 23 .0000E+00 24 .0000E+00

*** MODELOPTs: RegDFAULT CONC ELEV URBAN ADJ_U*

* SOURCE EMISSION RATE SCALARS WHICH VARY DIURNALLY AND BY DAY OF WEEK (HRDOW7) *

SOURCE ID = VOL86 ; SOURCE TYPE = VOLUME :
HOUR SCALAR HOUR SCALAR HOUR SCALAR HOUR SCALAR HOUR SCALAR HOUR SCALAR HOUR SCALAR HOUR SCALAR
- - - -

```
   1  .0000E+00    2  .0000E+00    3  .0000E+00    4  .0000E+00    5  .0000E+00    6
   .0000E+00    7  .0000E+00    8  .0000E+00
   9  .0000E+00   10  .0000E+00   11  .0000E+00   12  .0000E+00   13  .0000E+00   14
   .0000E+00   15  .0000E+00   16  .0000E+00
  17  .0000E+00   18  .0000E+00   19  .0000E+00   20  .0000E+00   21  .0000E+00   22
  .0000E+00   23  .0000E+00   24  .0000E+00
                                               DAY OF WEEK = SUNDAY
   1  .0000E+00    2  .0000E+00    3  .0000E+00    4  .0000E+00    5  .0000E+00    6
   .0000E+00    7  .0000E+00    8  .0000E+00
   9  .0000E+00   10  .0000E+00   11  .0000E+00   12  .0000E+00   13  .0000E+00   14
   .0000E+00   15  .0000E+00   16  .0000E+00
  17  .0000E+00   18  .0000E+00   19  .0000E+00   20  .0000E+00   21  .0000E+00   22
  .0000E+00   23  .0000E+00   24  .0000E+00
```


*** MODELOPTs: RegDFAULT CONC ELEV URBAN ADJ_U*

* SOURCE EMISSION RATE SCALARS WHICH VARY DIURNALLY AND BY DAY OF WEEK (HRDOW7) *

```
 SOURCE ID = VOL87        ; SOURCE TYPE = VOLUME   :
  HOUR   SCALAR   HOUR   SCALAR   HOUR   SCALAR   HOUR   SCALAR   HOUR   SCALAR   HOUR
  SCALAR   HOUR   SCALAR   HOUR   SCALAR
 - - - - - - - - - - - - - - - - - - - - - - - - - - - - - - - - - - - - - - - - - - - - - - - - -
 - - - - - - - - - - - - - - - - -
                                               DAY OF WEEK = MONDAY
   1  .0000E+00    2  .0000E+00    3  .0000E+00    4  .0000E+00    5  .0000E+00    6
   .0000E+00    7  .0000E+00    8  .1000E+01
   9  .1000E+01   10  .1000E+01   11  .1000E+01   12  .1000E+01   13  .1000E+01   14
   .1000E+01   15  .1000E+01   16  .0000E+00
  17  .0000E+00   18  .0000E+00   19  .0000E+00   20  .0000E+00   21  .0000E+00   22
  .0000E+00   23  .0000E+00   24  .0000E+00
                                               DAY OF WEEK = TUESDAY
   1  .0000E+00    2  .0000E+00    3  .0000E+00    4  .0000E+00    5  .0000E+00    6
   .0000E+00    7  .0000E+00    8  .1000E+01
   9  .1000E+01   10  .1000E+01   11  .1000E+01   12  .1000E+01   13  .1000E+01   14
   .1000E+01   15  .1000E+01   16  .0000E+00
  17  .0000E+00   18  .0000E+00   19  .0000E+00   20  .0000E+00   21  .0000E+00   22
  .0000E+00   23  .0000E+00   24  .0000E+00
                                               DAY OF WEEK = WEDNESDY
   1  .0000E+00    2  .0000E+00    3  .0000E+00    4  .0000E+00    5  .0000E+00    6
   .0000E+00    7  .0000E+00    8  .1000E+01
   9  .1000E+01   10  .1000E+01   11  .1000E+01   12  .1000E+01   13  .1000E+01   14
   .1000E+01   15  .1000E+01   16  .0000E+00
  17  .0000E+00   18  .0000E+00   19  .0000E+00   20  .0000E+00   21  .0000E+00   22
  .0000E+00   23  .0000E+00   24  .0000E+00
                                               DAY OF WEEK = THURSDAY
   1  .0000E+00    2  .0000E+00    3  .0000E+00    4  .0000E+00    5  .0000E+00    6
   .0000E+00    7  .0000E+00    8  .1000E+01
   9  .1000E+01   10  .1000E+01   11  .1000E+01   12  .1000E+01   13  .1000E+01   14
   .1000E+01   15  .1000E+01   16  .0000E+00
  17  .0000E+00   18  .0000E+00   19  .0000E+00   20  .0000E+00   21  .0000E+00   22
  .0000E+00   23  .0000E+00   24  .0000E+00
                                               DAY OF WEEK = FRIDAY
   1  .0000E+00    2  .0000E+00    3  .0000E+00    4  .0000E+00    5  .0000E+00    6
   .0000E+00    7  .0000E+00    8  .1000E+01
   9  .1000E+01   10  .1000E+01   11  .1000E+01   12  .1000E+01   13  .1000E+01   14
   .1000E+01   15  .1000E+01   16  .0000E+00
  17  .0000E+00   18  .0000E+00   19  .0000E+00   20  .0000E+00   21  .0000E+00   22
  .0000E+00   23  .0000E+00   24  .0000E+00
                                               DAY OF WEEK = SATURDAY
   1  .0000E+00    2  .0000E+00    3  .0000E+00    4  .0000E+00    5  .0000E+00    6
```

* SOURCE EMISSION RATE SCALARS WHICH VARY DIURNALLY AND BY DAY OF WEEK (HRDOW7) *

SOURCE ID = VOL88 ; SOURCE TYPE = VOLUME :

HOUR	SCALAR	HOUR	SCALAR	HOUR	SCALAR	HOUR	SCALAR	HOUR	SCALAR	HOUR	SCALAR	HOUR	SCALAR	HOUR	SCALAR

DAY OF WEEK = MONDAY

1	.0000E+00	2	.0000E+00	3	.0000E+00	4	.0000E+00	5	.0000E+00	6	.0000E+00	7	.0000E+00	8	.1000E+01
9	.1000E+01	10	.1000E+01	11	.1000E+01	12	.1000E+01	13	.1000E+01	14	.1000E+01	15	.1000E+01	16	.0000E+00
17	.0000E+00	18	.0000E+00	19	.0000E+00	20	.0000E+00	21	.0000E+00	22	.0000E+00	23	.0000E+00	24	.0000E+00

DAY OF WEEK = TUESDAY

1	.0000E+00	2	.0000E+00	3	.0000E+00	4	.0000E+00	5	.0000E+00	6	.0000E+00	7	.0000E+00	8	.1000E+01
9	.1000E+01	10	.1000E+01	11	.1000E+01	12	.1000E+01	13	.1000E+01	14	.1000E+01	15	.1000E+01	16	.0000E+00
17	.0000E+00	18	.0000E+00	19	.0000E+00	20	.0000E+00	21	.0000E+00	22	.0000E+00	23	.0000E+00	24	.0000E+00

DAY OF WEEK = WEDNESDY

1	.0000E+00	2	.0000E+00	3	.0000E+00	4	.0000E+00	5	.0000E+00	6	.0000E+00	7	.0000E+00	8	.1000E+01
9	.1000E+01	10	.1000E+01	11	.1000E+01	12	.1000E+01	13	.1000E+01	14	.1000E+01	15	.1000E+01	16	.0000E+00
17	.0000E+00	18	.0000E+00	19	.0000E+00	20	.0000E+00	21	.0000E+00	22	.0000E+00	23	.0000E+00	24	.0000E+00

DAY OF WEEK = THURSDAY

1	.0000E+00	2	.0000E+00	3	.0000E+00	4	.0000E+00	5	.0000E+00	6	.0000E+00	7	.0000E+00	8	.1000E+01
9	.1000E+01	10	.1000E+01	11	.1000E+01	12	.1000E+01	13	.1000E+01	14	.1000E+01	15	.1000E+01	16	.0000E+00
17	.0000E+00	18	.0000E+00	19	.0000E+00	20	.0000E+00	21	.0000E+00	22	.0000E+00	23	.0000E+00	24	.0000E+00

DAY OF WEEK = FRIDAY

1	.0000E+00	2	.0000E+00	3	.0000E+00	4	.0000E+00	5	.0000E+00	6	.0000E+00	7	.0000E+00	8	.1000E+01
9	.1000E+01	10	.1000E+01	11	.1000E+01	12	.1000E+01	13	.1000E+01	14	.1000E+01	15	.1000E+01	16	.0000E+00
17	.0000E+00	18	.0000E+00	19	.0000E+00	20	.0000E+00	21	.0000E+00	22	.0000E+00	23	.0000E+00	24	.0000E+00

DAY OF WEEK = SATURDAY

1	.0000E+00	2	.0000E+00	3	.0000E+00	4	.0000E+00	5	.0000E+00	6	.0000E+00	7	.0000E+00	8	.0000E+00

* SOURCE EMISSION RATE SCALARS WHICH VARY DIURNALLY AND BY DAY OF WEEK (HRDOW7) *

SOURCE ID = VOL89 ; SOURCE TYPE = VOLUME :

HOUR	SCALAR	HOUR	SCALAR	HOUR	SCALAR	HOUR	SCALAR	HOUR	SCALAR	HOUR	SCALAR
1	.0000E+00	2	.0000E+00	3	.0000E+00	4	.0000E+00	5	.0000E+00	6	.0000E+00
7	.0000E+00	8	.0000E+00								
9	.0000E+00	10	.0000E+00	11	.0000E+00	12	.0000E+00	13	.0000E+00	14	.0000E+00
15	.0000E+00	16	.0000E+00								
17	.0000E+00	18	.0000E+00	19	.0000E+00	20	.0000E+00	21	.0000E+00	22	.0000E+00
23	.0000E+00	24	.0000E+00								

DAY OF WEEK = SUNDAY

HOUR	SCALAR	HOUR	SCALAR	HOUR	SCALAR	HOUR	SCALAR	HOUR	SCALAR	HOUR	SCALAR
1	.0000E+00	2	.0000E+00	3	.0000E+00	4	.0000E+00	5	.0000E+00	6	.0000E+00
7	.0000E+00	8	.0000E+00								
9	.0000E+00	10	.0000E+00	11	.0000E+00	12	.0000E+00	13	.0000E+00	14	.0000E+00
15	.0000E+00	16	.0000E+00								
17	.0000E+00	18	.0000E+00	19	.0000E+00	20	.0000E+00	21	.0000E+00	22	.0000E+00
23	.0000E+00	24	.0000E+00								

DAY OF WEEK = MONDAY

HOUR	SCALAR	HOUR	SCALAR	HOUR	SCALAR	HOUR	SCALAR	HOUR	SCALAR	HOUR	SCALAR
1	.0000E+00	2	.0000E+00	3	.0000E+00	4	.0000E+00	5	.0000E+00	6	.0000E+00
7	.0000E+00	8	.1000E+01								
9	.1000E+01	10	.1000E+01	11	.1000E+01	12	.1000E+01	13	.1000E+01	14	.1000E+01
15	.1000E+01	16	.0000E+00								
17	.0000E+00	18	.0000E+00	19	.0000E+00	20	.0000E+00	21	.0000E+00	22	.0000E+00
23	.0000E+00	24	.0000E+00								

DAY OF WEEK = TUESDAY

HOUR	SCALAR	HOUR	SCALAR	HOUR	SCALAR	HOUR	SCALAR	HOUR	SCALAR	HOUR	SCALAR
1	.0000E+00	2	.0000E+00	3	.0000E+00	4	.0000E+00	5	.0000E+00	6	.0000E+00
7	.0000E+00	8	.1000E+01								
9	.1000E+01	10	.1000E+01	11	.1000E+01	12	.1000E+01	13	.1000E+01	14	.1000E+01
15	.1000E+01	16	.0000E+00								
17	.0000E+00	18	.0000E+00	19	.0000E+00	20	.0000E+00	21	.0000E+00	22	.0000E+00
23	.0000E+00	24	.0000E+00								

DAY OF WEEK = WEDNESDY

HOUR	SCALAR	HOUR	SCALAR	HOUR	SCALAR	HOUR	SCALAR	HOUR	SCALAR	HOUR	SCALAR
1	.0000E+00	2	.0000E+00	3	.0000E+00	4	.0000E+00	5	.0000E+00	6	.0000E+00
7	.0000E+00	8	.1000E+01								
9	.1000E+01	10	.1000E+01	11	.1000E+01	12	.1000E+01	13	.1000E+01	14	.1000E+01
15	.1000E+01	16	.0000E+00								
17	.0000E+00	18	.0000E+00	19	.0000E+00	20	.0000E+00	21	.0000E+00	22	.0000E+00
23	.0000E+00	24	.0000E+00								

DAY OF WEEK = THURSDAY

HOUR	SCALAR	HOUR	SCALAR	HOUR	SCALAR	HOUR	SCALAR	HOUR	SCALAR	HOUR	SCALAR
1	.0000E+00	2	.0000E+00	3	.0000E+00	4	.0000E+00	5	.0000E+00	6	.0000E+00
7	.0000E+00	8	.1000E+01								
9	.1000E+01	10	.1000E+01	11	.1000E+01	12	.1000E+01	13	.1000E+01	14	.1000E+01
15	.1000E+01	16	.0000E+00								
17	.0000E+00	18	.0000E+00	19	.0000E+00	20	.0000E+00	21	.0000E+00	22	.0000E+00
23	.0000E+00	24	.0000E+00								

DAY OF WEEK = FRIDAY

HOUR	SCALAR	HOUR	SCALAR	HOUR	SCALAR	HOUR	SCALAR	HOUR	SCALAR	HOUR	SCALAR
1	.0000E+00	2	.0000E+00	3	.0000E+00	4	.0000E+00	5	.0000E+00	6	.0000E+00
7	.0000E+00	8	.1000E+01								
9	.1000E+01	10	.1000E+01	11	.1000E+01	12	.1000E+01	13	.1000E+01	14	.1000E+01
15	.1000E+01	16	.0000E+00								
17	.0000E+00	18	.0000E+00	19	.0000E+00	20	.0000E+00	21	.0000E+00	22	.0000E+00
23	.0000E+00	24	.0000E+00								

DAY OF WEEK = SATURDAY

HOUR	SCALAR	HOUR	SCALAR	HOUR	SCALAR	HOUR	SCALAR	HOUR	SCALAR	HOUR	SCALAR
1	.0000E+00	2	.0000E+00	3	.0000E+00	4	.0000E+00	5	.0000E+00	6	.0000E+00
7	.0000E+00	8	.0000E+00								
9	.0000E+00	10	.0000E+00	11	.0000E+00	12	.0000E+00	13	.0000E+00	14	.0000E+00

DAY OF WEEK = SUNDAY

* SOURCE EMISSION RATE SCALARS WHICH VARY DIURNALLY AND BY DAY OF WEEK (HRDOW7) *

SOURCE ID = VOL90 ; SOURCE TYPE = VOLUME :

HOUR	SCALAR	HOUR	SCALAR	HOUR	SCALAR	HOUR	SCALAR	HOUR	SCALAR	HOUR	SCALAR	HOUR	SCALAR

DAY OF WEEK = MONDAY

1 .0000E+00 2 .0000E+00 3 .0000E+00 4 .0000E+00 5 .0000E+00 6
.0000E+00 7 .0000E+00 8 .1000E+01
9 .1000E+01 10 .1000E+01 11 .1000E+01 12 .1000E+01 13 .1000E+01 14
.1000E+01 15 .1000E+01 16 .0000E+00
17 .0000E+00 18 .0000E+00 19 .0000E+00 20 .0000E+00 21 .0000E+00 22
.0000E+00 23 .0000E+00 24 .0000E+00

DAY OF WEEK = TUESDAY

1 .0000E+00 2 .0000E+00 3 .0000E+00 4 .0000E+00 5 .0000E+00 6
.0000E+00 7 .0000E+00 8 .1000E+01
9 .1000E+01 10 .1000E+01 11 .1000E+01 12 .1000E+01 13 .1000E+01 14
.1000E+01 15 .1000E+01 16 .0000E+00
17 .0000E+00 18 .0000E+00 19 .0000E+00 20 .0000E+00 21 .0000E+00 22
.0000E+00 23 .0000E+00 24 .0000E+00

DAY OF WEEK = WEDNESDY

1 .0000E+00 2 .0000E+00 3 .0000E+00 4 .0000E+00 5 .0000E+00 6
.0000E+00 7 .0000E+00 8 .1000E+01
9 .1000E+01 10 .1000E+01 11 .1000E+01 12 .1000E+01 13 .1000E+01 14
.1000E+01 15 .1000E+01 16 .0000E+00
17 .0000E+00 18 .0000E+00 19 .0000E+00 20 .0000E+00 21 .0000E+00 22
.0000E+00 23 .0000E+00 24 .0000E+00

DAY OF WEEK = THURSDAY

1 .0000E+00 2 .0000E+00 3 .0000E+00 4 .0000E+00 5 .0000E+00 6
.0000E+00 7 .0000E+00 8 .1000E+01
9 .1000E+01 10 .1000E+01 11 .1000E+01 12 .1000E+01 13 .1000E+01 14
.1000E+01 15 .1000E+01 16 .0000E+00
17 .0000E+00 18 .0000E+00 19 .0000E+00 20 .0000E+00 21 .0000E+00 22
.0000E+00 23 .0000E+00 24 .0000E+00

DAY OF WEEK = FRIDAY

1 .0000E+00 2 .0000E+00 3 .0000E+00 4 .0000E+00 5 .0000E+00 6
.0000E+00 7 .0000E+00 8 .1000E+01
9 .1000E+01 10 .1000E+01 11 .1000E+01 12 .1000E+01 13 .1000E+01 14
.1000E+01 15 .1000E+01 16 .0000E+00
17 .0000E+00 18 .0000E+00 19 .0000E+00 20 .0000E+00 21 .0000E+00 22
.0000E+00 23 .0000E+00 24 .0000E+00

DAY OF WEEK = SATURDAY

1 .0000E+00 2 .0000E+00 3 .0000E+00 4 .0000E+00 5 .0000E+00 6
.0000E+00 7 .0000E+00 8 .0000E+00
9 .0000E+00 10 .0000E+00 11 .0000E+00 12 .0000E+00 13 .0000E+00 14
.0000E+00 15 .0000E+00 16 .0000E+00

17 .0000E+00 18 .0000E+00 19 .0000E+00 20 .0000E+00 21 .0000E+00 22
.0000E+00 23 .0000E+00 24 .0000E+00

DAY OF WEEK = SUNDAY

1 .0000E+00 2 .0000E+00 3 .0000E+00 4 .0000E+00 5 .0000E+00 6
.0000E+00 7 .0000E+00 8 .0000E+00
9 .0000E+00 10 .0000E+00 11 .0000E+00 12 .0000E+00 13 .0000E+00 14
.0000E+00 15 .0000E+00 16 .0000E+00
17 .0000E+00 18 .0000E+00 19 .0000E+00 20 .0000E+00 21 .0000E+00 22
.0000E+00 23 .0000E+00 24 .0000E+00

*** MODELOPTs: RegDFAULT CONC ELEV URBAN ADJ_U*

* SOURCE EMISSION RATE SCALARS WHICH VARY DIURNALLY AND BY DAY OF WEEK (HRDOW7) *

SOURCE ID = VOL91 ; SOURCE TYPE = VOLUME :

HOUR	SCALAR	HOUR	SCALAR	HOUR	SCALAR	HOUR	SCALAR	HOUR	SCALAR	HOUR	SCALAR	HOUR	SCALAR

DAY OF WEEK = MONDAY

1 .0000E+00 2 .0000E+00 3 .0000E+00 4 .0000E+00 5 .0000E+00 6
.0000E+00 7 .0000E+00 8 .1000E+01
9 .1000E+01 10 .1000E+01 11 .1000E+01 12 .1000E+01 13 .1000E+01 14
.1000E+01 15 .1000E+01 16 .0000E+00
17 .0000E+00 18 .0000E+00 19 .0000E+00 20 .0000E+00 21 .0000E+00 22
.0000E+00 23 .0000E+00 24 .0000E+00

DAY OF WEEK = TUESDAY

1 .0000E+00 2 .0000E+00 3 .0000E+00 4 .0000E+00 5 .0000E+00 6
.0000E+00 7 .0000E+00 8 .1000E+01
9 .1000E+01 10 .1000E+01 11 .1000E+01 12 .1000E+01 13 .1000E+01 14
.1000E+01 15 .1000E+01 16 .0000E+00
17 .0000E+00 18 .0000E+00 19 .0000E+00 20 .0000E+00 21 .0000E+00 22
.0000E+00 23 .0000E+00 24 .0000E+00

DAY OF WEEK = WEDNESDY

1 .0000E+00 2 .0000E+00 3 .0000E+00 4 .0000E+00 5 .0000E+00 6
.0000E+00 7 .0000E+00 8 .1000E+01
9 .1000E+01 10 .1000E+01 11 .1000E+01 12 .1000E+01 13 .1000E+01 14
.1000E+01 15 .1000E+01 16 .0000E+00
17 .0000E+00 18 .0000E+00 19 .0000E+00 20 .0000E+00 21 .0000E+00 22
.0000E+00 23 .0000E+00 24 .0000E+00

DAY OF WEEK = THURSDAY

1 .0000E+00 2 .0000E+00 3 .0000E+00 4 .0000E+00 5 .0000E+00 6
.0000E+00 7 .0000E+00 8 .1000E+01
9 .1000E+01 10 .1000E+01 11 .1000E+01 12 .1000E+01 13 .1000E+01 14
.1000E+01 15 .1000E+01 16 .0000E+00
17 .0000E+00 18 .0000E+00 19 .0000E+00 20 .0000E+00 21 .0000E+00 22
.0000E+00 23 .0000E+00 24 .0000E+00

DAY OF WEEK = FRIDAY

1 .0000E+00 2 .0000E+00 3 .0000E+00 4 .0000E+00 5 .0000E+00 6
.0000E+00 7 .0000E+00 8 .1000E+01
9 .1000E+01 10 .1000E+01 11 .1000E+01 12 .1000E+01 13 .1000E+01 14
.1000E+01 15 .1000E+01 16 .0000E+00
17 .0000E+00 18 .0000E+00 19 .0000E+00 20 .0000E+00 21 .0000E+00 22
.0000E+00 23 .0000E+00 24 .0000E+00

DAY OF WEEK = SATURDAY

1 .0000E+00 2 .0000E+00 3 .0000E+00 4 .0000E+00 5 .0000E+00 6
.0000E+00 7 .0000E+00 8 .0000E+00
9 .0000E+00 10 .0000E+00 11 .0000E+00 12 .0000E+00 13 .0000E+00 14
.0000E+00 15 .0000E+00 16 .0000E+00
17 .0000E+00 18 .0000E+00 19 .0000E+00 20 .0000E+00 21 .0000E+00 22

DAY OF WEEK = SUNDAY

1 .0000E+00 2 .0000E+00 3 .0000E+00 4 .0000E+00 5 .0000E+00 6 .0000E+00 7 .0000E+00 8 .0000E+00
9 .0000E+00 10 .0000E+00 11 .0000E+00 12 .0000E+00 13 .0000E+00 14 .0000E+00 15 .0000E+00 16 .0000E+00
17 .0000E+00 18 .0000E+00 19 .0000E+00 20 .0000E+00 21 .0000E+00 22 .0000E+00 23 .0000E+00 24 .0000E+00

* SOURCE EMISSION RATE SCALARS WHICH VARY DIURNALLY AND BY DAY OF WEEK (HRDOW7) *

SOURCE ID = VOL92 ; SOURCE TYPE = VOLUME :

HOUR	SCALAR	HOUR	SCALAR	HOUR	SCALAR	HOUR	SCALAR	HOUR	SCALAR	HOUR	SCALAR	HOUR	SCALAR

DAY OF WEEK = MONDAY

1 .0000E+00 2 .0000E+00 3 .0000E+00 4 .0000E+00 5 .0000E+00 6 .0000E+00 7 .0000E+00 8 .1000E+01
9 .1000E+01 10 .1000E+01 11 .1000E+01 12 .1000E+01 13 .1000E+01 14 .1000E+01 15 .1000E+01 16 .0000E+00
17 .0000E+00 18 .0000E+00 19 .0000E+00 20 .0000E+00 21 .0000E+00 22 .0000E+00 23 .0000E+00 24 .0000E+00

DAY OF WEEK = TUESDAY

1 .0000E+00 2 .0000E+00 3 .0000E+00 4 .0000E+00 5 .0000E+00 6 .0000E+00 7 .0000E+00 8 .1000E+01
9 .1000E+01 10 .1000E+01 11 .1000E+01 12 .1000E+01 13 .1000E+01 14 .1000E+01 15 .1000E+01 16 .0000E+00
17 .0000E+00 18 .0000E+00 19 .0000E+00 20 .0000E+00 21 .0000E+00 22 .0000E+00 23 .0000E+00 24 .0000E+00

DAY OF WEEK = WEDNESDY

1 .0000E+00 2 .0000E+00 3 .0000E+00 4 .0000E+00 5 .0000E+00 6 .0000E+00 7 .0000E+00 8 .1000E+01
9 .1000E+01 10 .1000E+01 11 .1000E+01 12 .1000E+01 13 .1000E+01 14 .1000E+01 15 .1000E+01 16 .0000E+00
17 .0000E+00 18 .0000E+00 19 .0000E+00 20 .0000E+00 21 .0000E+00 22 .0000E+00 23 .0000E+00 24 .0000E+00

DAY OF WEEK = THURSDAY

1 .0000E+00 2 .0000E+00 3 .0000E+00 4 .0000E+00 5 .0000E+00 6 .0000E+00 7 .0000E+00 8 .1000E+01
9 .1000E+01 10 .1000E+01 11 .1000E+01 12 .1000E+01 13 .1000E+01 14 .1000E+01 15 .1000E+01 16 .0000E+00
17 .0000E+00 18 .0000E+00 19 .0000E+00 20 .0000E+00 21 .0000E+00 22 .0000E+00 23 .0000E+00 24 .0000E+00

DAY OF WEEK = FRIDAY

1 .0000E+00 2 .0000E+00 3 .0000E+00 4 .0000E+00 5 .0000E+00 6 .0000E+00 7 .0000E+00 8 .1000E+01
9 .1000E+01 10 .1000E+01 11 .1000E+01 12 .1000E+01 13 .1000E+01 14 .1000E+01 15 .1000E+01 16 .0000E+00
17 .0000E+00 18 .0000E+00 19 .0000E+00 20 .0000E+00 21 .0000E+00 22 .0000E+00 23 .0000E+00 24 .0000E+00

DAY OF WEEK = SATURDAY

1 .0000E+00 2 .0000E+00 3 .0000E+00 4 .0000E+00 5 .0000E+00 6 .0000E+00 7 .0000E+00 8 .0000E+00
9 .0000E+00 10 .0000E+00 11 .0000E+00 12 .0000E+00 13 .0000E+00 14 .0000E+00 15 .0000E+00 16 .0000E+00
17 .0000E+00 18 .0000E+00 19 .0000E+00 20 .0000E+00 21 .0000E+00 22 .0000E+00 23 .0000E+00 24 .0000E+00

DAY OF WEEK = SUNDAY

1	.0000E+00	2	.0000E+00	3	.0000E+00	4	.0000E+00	5	.0000E+00	6	.0000E+00	7	.0000E+00	8	.0000E+00
9	.0000E+00	10	.0000E+00	11	.0000E+00	12	.0000E+00	13	.0000E+00	14	.0000E+00	15	.0000E+00	16	.0000E+00
17	.0000E+00	18	.0000E+00	19	.0000E+00	20	.0000E+00	21	.0000E+00	22	.0000E+00	23	.0000E+00	24	.0000E+00

*** MODELOPTs: RegDFAULT CONC ELEV URBAN ADJ_U*

* SOURCE EMISSION RATE SCALARS WHICH VARY DIURNALLY AND BY DAY OF WEEK (HRDOW7) *

SOURCE ID = VOL93 ; SOURCE TYPE = VOLUME :

DAY OF WEEK = MONDAY

1	.0000E+00	2	.0000E+00	3	.0000E+00	4	.0000E+00	5	.0000E+00	6	.0000E+00	7	.0000E+00	8	.1000E+01
9	.1000E+01	10	.1000E+01	11	.1000E+01	12	.1000E+01	13	.1000E+01	14	.1000E+01	15	.1000E+01	16	.0000E+00
17	.0000E+00	18	.0000E+00	19	.0000E+00	20	.0000E+00	21	.0000E+00	22	.0000E+00	23	.0000E+00	24	.0000E+00

DAY OF WEEK = TUESDAY

1	.0000E+00	2	.0000E+00	3	.0000E+00	4	.0000E+00	5	.0000E+00	6	.0000E+00	7	.0000E+00	8	.1000E+01
9	.1000E+01	10	.1000E+01	11	.1000E+01	12	.1000E+01	13	.1000E+01	14	.1000E+01	15	.1000E+01	16	.0000E+00
17	.0000E+00	18	.0000E+00	19	.0000E+00	20	.0000E+00	21	.0000E+00	22	.0000E+00	23	.0000E+00	24	.0000E+00

DAY OF WEEK = WEDNESDY

1	.0000E+00	2	.0000E+00	3	.0000E+00	4	.0000E+00	5	.0000E+00	6	.0000E+00	7	.0000E+00	8	.1000E+01
9	.1000E+01	10	.1000E+01	11	.1000E+01	12	.1000E+01	13	.1000E+01	14	.1000E+01	15	.1000E+01	16	.0000E+00
17	.0000E+00	18	.0000E+00	19	.0000E+00	20	.0000E+00	21	.0000E+00	22	.0000E+00	23	.0000E+00	24	.0000E+00

DAY OF WEEK = THURSDAY

1	.0000E+00	2	.0000E+00	3	.0000E+00	4	.0000E+00	5	.0000E+00	6	.0000E+00	7	.0000E+00	8	.1000E+01
9	.1000E+01	10	.1000E+01	11	.1000E+01	12	.1000E+01	13	.1000E+01	14	.1000E+01	15	.1000E+01	16	.0000E+00
17	.0000E+00	18	.0000E+00	19	.0000E+00	20	.0000E+00	21	.0000E+00	22	.0000E+00	23	.0000E+00	24	.0000E+00

DAY OF WEEK = FRIDAY

1	.0000E+00	2	.0000E+00	3	.0000E+00	4	.0000E+00	5	.0000E+00	6	.0000E+00	7	.0000E+00	8	.1000E+01
9	.1000E+01	10	.1000E+01	11	.1000E+01	12	.1000E+01	13	.1000E+01	14	.1000E+01	15	.1000E+01	16	.0000E+00
17	.0000E+00	18	.0000E+00	19	.0000E+00	20	.0000E+00	21	.0000E+00	22	.0000E+00	23	.0000E+00	24	.0000E+00

DAY OF WEEK = SATURDAY

1	.0000E+00	2	.0000E+00	3	.0000E+00	4	.0000E+00	5	.0000E+00	6	.0000E+00	7	.0000E+00	8	.0000E+00
9	.0000E+00	10	.0000E+00	11	.0000E+00	12	.0000E+00	13	.0000E+00	14	.0000E+00	15	.0000E+00	16	.0000E+00
17	.0000E+00	18	.0000E+00	19	.0000E+00	20	.0000E+00	21	.0000E+00	22	.0000E+00	23	.0000E+00	24	.0000E+00

DAY OF WEEK = SUNDAY

* SOURCE EMISSION RATE SCALARS WHICH VARY DIURNALLY AND BY DAY OF WEEK (HRDOW7) *

SOURCE ID = VOL94 ; SOURCE TYPE = VOLUME :

HOUR	SCALAR	HOUR	SCALAR	HOUR	SCALAR	HOUR	SCALAR	HOUR	SCALAR	HOUR	SCALAR	HOUR	SCALAR

DAY OF WEEK = MONDAY

1	.0000E+00	2	.0000E+00	3	.0000E+00	4	.0000E+00	5	.0000E+00	6	.0000E+00	7	.0000E+00
8	.1000E+01	9	.1000E+01	10	.1000E+01	11	.1000E+01	12	.1000E+01	13	.1000E+01	14	.1000E+01
15	.1000E+01	16	.0000E+00	17	.0000E+00	18	.0000E+00	19	.0000E+00	20	.0000E+00	21	.0000E+00
22	.0000E+00	23	.0000E+00	24	.0000E+00								

DAY OF WEEK = TUESDAY

1	.0000E+00	2	.0000E+00	3	.0000E+00	4	.0000E+00	5	.0000E+00	6	.0000E+00	7	.0000E+00
8	.1000E+01	9	.1000E+01	10	.1000E+01	11	.1000E+01	12	.1000E+01	13	.1000E+01	14	.1000E+01
15	.1000E+01	16	.0000E+00	17	.0000E+00	18	.0000E+00	19	.0000E+00	20	.0000E+00	21	.0000E+00
22	.0000E+00	23	.0000E+00	24	.0000E+00								

DAY OF WEEK = WEDNESDY

1	.0000E+00	2	.0000E+00	3	.0000E+00	4	.0000E+00	5	.0000E+00	6	.0000E+00	7	.0000E+00
8	.1000E+01	9	.1000E+01	10	.1000E+01	11	.1000E+01	12	.1000E+01	13	.1000E+01	14	.1000E+01
15	.1000E+01	16	.0000E+00	17	.0000E+00	18	.0000E+00	19	.0000E+00	20	.0000E+00	21	.0000E+00
22	.0000E+00	23	.0000E+00	24	.0000E+00								

DAY OF WEEK = THURSDAY

1	.0000E+00	2	.0000E+00	3	.0000E+00	4	.0000E+00	5	.0000E+00	6	.0000E+00	7	.0000E+00
8	.1000E+01	9	.1000E+01	10	.1000E+01	11	.1000E+01	12	.1000E+01	13	.1000E+01	14	.1000E+01
15	.1000E+01	16	.0000E+00	17	.0000E+00	18	.0000E+00	19	.0000E+00	20	.0000E+00	21	.0000E+00
22	.0000E+00	23	.0000E+00	24	.0000E+00								

DAY OF WEEK = FRIDAY

1	.0000E+00	2	.0000E+00	3	.0000E+00	4	.0000E+00	5	.0000E+00	6	.0000E+00	7	.0000E+00
8	.1000E+01	9	.1000E+01	10	.1000E+01	11	.1000E+01	12	.1000E+01	13	.1000E+01	14	.1000E+01
15	.1000E+01	16	.0000E+00	17	.0000E+00	18	.0000E+00	19	.0000E+00	20	.0000E+00	21	.0000E+00
22	.0000E+00	23	.0000E+00	24	.0000E+00								

DAY OF WEEK = SATURDAY

1	.0000E+00	2	.0000E+00	3	.0000E+00	4	.0000E+00	5	.0000E+00	6	.0000E+00	7	.0000E+00
8	.0000E+00	9	.0000E+00	10	.0000E+00	11	.0000E+00	12	.0000E+00	13	.0000E+00	14	.0000E+00
15	.0000E+00	16	.0000E+00	17	.0000E+00	18	.0000E+00	19	.0000E+00	20	.0000E+00	21	.0000E+00
22	.0000E+00	23	.0000E+00	24	.0000E+00								

DAY OF WEEK = SUNDAY

1	.0000E+00	2	.0000E+00	3	.0000E+00	4	.0000E+00	5	.0000E+00	6			

* SOURCE EMISSION RATE SCALARS WHICH VARY DIURNALLY AND BY DAY OF WEEK (HRDOW7) *

SOURCE ID = VOL95 ; SOURCE TYPE = VOLUME :

HOUR	SCALAR	HOUR	SCALAR	HOUR	SCALAR	HOUR	SCALAR	HOUR	SCALAR	HOUR	SCALAR	HOUR	SCALAR

DAY OF WEEK = MONDAY

1 .0000E+00 2 .0000E+00 3 .0000E+00 4 .0000E+00 5 .0000E+00 6 .0000E+00 7 .0000E+00 8 .1000E+01
9 .1000E+01 10 .1000E+01 11 .1000E+01 12 .1000E+01 13 .1000E+01 14 .1000E+01 15 .1000E+01 16 .0000E+00
17 .0000E+00 18 .0000E+00 19 .0000E+00 20 .0000E+00 21 .0000E+00 22 .0000E+00 23 .0000E+00 24 .0000E+00

DAY OF WEEK = TUESDAY

1 .0000E+00 2 .0000E+00 3 .0000E+00 4 .0000E+00 5 .0000E+00 6 .0000E+00 7 .0000E+00 8 .1000E+01
9 .1000E+01 10 .1000E+01 11 .1000E+01 12 .1000E+01 13 .1000E+01 14 .1000E+01 15 .1000E+01 16 .0000E+00
17 .0000E+00 18 .0000E+00 19 .0000E+00 20 .0000E+00 21 .0000E+00 22 .0000E+00 23 .0000E+00 24 .0000E+00

DAY OF WEEK = WEDNESDY

1 .0000E+00 2 .0000E+00 3 .0000E+00 4 .0000E+00 5 .0000E+00 6 .0000E+00 7 .0000E+00 8 .1000E+01
9 .1000E+01 10 .1000E+01 11 .1000E+01 12 .1000E+01 13 .1000E+01 14 .1000E+01 15 .1000E+01 16 .0000E+00
17 .0000E+00 18 .0000E+00 19 .0000E+00 20 .0000E+00 21 .0000E+00 22 .0000E+00 23 .0000E+00 24 .0000E+00

DAY OF WEEK = THURSDAY

1 .0000E+00 2 .0000E+00 3 .0000E+00 4 .0000E+00 5 .0000E+00 6 .0000E+00 7 .0000E+00 8 .1000E+01
9 .1000E+01 10 .1000E+01 11 .1000E+01 12 .1000E+01 13 .1000E+01 14 .1000E+01 15 .1000E+01 16 .0000E+00
17 .0000E+00 18 .0000E+00 19 .0000E+00 20 .0000E+00 21 .0000E+00 22 .0000E+00 23 .0000E+00 24 .0000E+00

DAY OF WEEK = FRIDAY

1 .0000E+00 2 .0000E+00 3 .0000E+00 4 .0000E+00 5 .0000E+00 6 .0000E+00 7 .0000E+00 8 .1000E+01
9 .1000E+01 10 .1000E+01 11 .1000E+01 12 .1000E+01 13 .1000E+01 14 .1000E+01 15 .1000E+01 16 .0000E+00
17 .0000E+00 18 .0000E+00 19 .0000E+00 20 .0000E+00 21 .0000E+00 22 .0000E+00 23 .0000E+00 24 .0000E+00

DAY OF WEEK = SATURDAY

1 .0000E+00 2 .0000E+00 3 .0000E+00 4 .0000E+00 5 .0000E+00 6 .0000E+00 7 .0000E+00 8 .0000E+00
9 .0000E+00 10 .0000E+00 11 .0000E+00 12 .0000E+00 13 .0000E+00 14 .0000E+00 15 .0000E+00 16 .0000E+00
17 .0000E+00 18 .0000E+00 19 .0000E+00 20 .0000E+00 21 .0000E+00 22 .0000E+00 23 .0000E+00 24 .0000E+00

DAY OF WEEK = SUNDAY

1 .0000E+00 2 .0000E+00 3 .0000E+00 4 .0000E+00 5 .0000E+00 6 .0000E+00 7 .0000E+00 8 .0000E+00

                   * SOURCE EMISSION RATE SCALARS WHICH VARY DIURNALLY AND BY DAY OF WEEK
                   (HRDOW7) *

 SOURCE ID = VOL96   ; SOURCE TYPE = VOLUME   :
  HOUR   SCALAR   HOUR   SCALAR   HOUR   SCALAR   HOUR   SCALAR   HOUR   SCALAR   HOUR
  SCALAR   HOUR   SCALAR   HOUR   SCALAR
- - - -

*** MODELOPTs: RegDFAULT CONC ELEV URBAN ADJ_U*

* SOURCE EMISSION RATE SCALARS WHICH VARY DIURNALLY AND BY DAY OF WEEK (HRDOW7) *

SOURCE ID = VOL97 ; SOURCE TYPE = VOLUME :

HOUR	SCALAR	HOUR	SCALAR	HOUR	SCALAR	HOUR	SCALAR	HOUR	SCALAR	HOUR	SCALAR	HOUR	SCALAR

DAY OF WEEK = MONDAY

1	.0000E+00	2	.0000E+00	3	.0000E+00	4	.0000E+00	5	.0000E+00	6	.0000E+00	7	.0000E+00
8	.1000E+01	9	.1000E+01	10	.1000E+01	11	.1000E+01	12	.1000E+01	13	.1000E+01	14	.1000E+01
15	.1000E+01	16	.0000E+00	17	.0000E+00	18	.0000E+00	19	.0000E+00	20	.0000E+00	21	.0000E+00
22	.0000E+00	23	.0000E+00	24	.0000E+00								

DAY OF WEEK = TUESDAY

1	.0000E+00	2	.0000E+00	3	.0000E+00	4	.0000E+00	5	.0000E+00	6	.0000E+00	7	.0000E+00
8	.1000E+01	9	.1000E+01	10	.1000E+01	11	.1000E+01	12	.1000E+01	13	.1000E+01	14	.1000E+01
15	.1000E+01	16	.0000E+00	17	.0000E+00	18	.0000E+00	19	.0000E+00	20	.0000E+00	21	.0000E+00
22	.0000E+00	23	.0000E+00	24	.0000E+00								

DAY OF WEEK = WEDNESDY

1	.0000E+00	2	.0000E+00	3	.0000E+00	4	.0000E+00	5	.0000E+00	6	.0000E+00	7	.0000E+00
8	.1000E+01	9	.1000E+01	10	.1000E+01	11	.1000E+01	12	.1000E+01	13	.1000E+01	14	.1000E+01
15	.1000E+01	16	.0000E+00	17	.0000E+00	18	.0000E+00	19	.0000E+00	20	.0000E+00	21	.0000E+00
22	.0000E+00	23	.0000E+00	24	.0000E+00								

DAY OF WEEK = THURSDAY

1	.0000E+00	2	.0000E+00	3	.0000E+00	4	.0000E+00	5	.0000E+00	6	.0000E+00	7	.0000E+00
8	.1000E+01	9	.1000E+01	10	.1000E+01	11	.1000E+01	12	.1000E+01	13	.1000E+01	14	.1000E+01
15	.1000E+01	16	.0000E+00	17	.0000E+00	18	.0000E+00	19	.0000E+00	20	.0000E+00	21	.0000E+00
22	.0000E+00	23	.0000E+00	24	.0000E+00								

DAY OF WEEK = FRIDAY

1	.0000E+00	2	.0000E+00	3	.0000E+00	4	.0000E+00	5	.0000E+00	6	.0000E+00	7	.0000E+00
8	.1000E+01	9	.1000E+01	10	.1000E+01	11	.1000E+01	12	.1000E+01	13	.1000E+01	14	.1000E+01
15	.1000E+01	16	.0000E+00	17	.0000E+00	18	.0000E+00	19	.0000E+00	20	.0000E+00	21	.0000E+00
22	.0000E+00	23	.0000E+00	24	.0000E+00								

DAY OF WEEK = SATURDAY

1	.0000E+00	2	.0000E+00	3	.0000E+00	4	.0000E+00	5	.0000E+00	6	.0000E+00	7	.0000E+00
8	.0000E+00	9	.0000E+00	10	.0000E+00	11	.0000E+00	12	.0000E+00	13	.0000E+00	14	.0000E+00
15	.0000E+00	16	.0000E+00	17	.0000E+00	18	.0000E+00	19	.0000E+00	20	.0000E+00	21	.0000E+00
22	.0000E+00	23	.0000E+00	24	.0000E+00								

DAY OF WEEK = SUNDAY

1	.0000E+00	2	.0000E+00	3	.0000E+00	4	.0000E+00	5	.0000E+00	6	.0000E+00	7	.0000E+00
8	.0000E+00	9	.0000E+00	10	.0000E+00	11	.0000E+00	12	.0000E+00	13	.0000E+00	14	.0000E+00
15	.0000E+00	16	.0000E+00										

* SOURCE EMISSION RATE SCALARS WHICH VARY DIURNALLY AND BY DAY OF WEEK (HRDOW7) *

SOURCE ID = VOL98 ; SOURCE TYPE = VOLUME :

HOUR SCALAR HOUR SCALAR HOUR SCALAR HOUR SCALAR HOUR SCALAR HOUR SCALAR HOUR SCALAR HOUR SCALAR

DAY OF WEEK = MONDAY

1 .0000E+00 2 .0000E+00 3 .0000E+00 4 .0000E+00 5 .0000E+00 6 .0000E+00 7 .0000E+00 8 .1000E+01
9 .1000E+01 10 .1000E+01 11 .1000E+01 12 .1000E+01 13 .1000E+01 14 .1000E+01 15 .1000E+01 16 .0000E+00
17 .0000E+00 18 .0000E+00 19 .0000E+00 20 .0000E+00 21 .0000E+00 22 .0000E+00 23 .0000E+00 24 .0000E+00

DAY OF WEEK = TUESDAY

1 .0000E+00 2 .0000E+00 3 .0000E+00 4 .0000E+00 5 .0000E+00 6 .0000E+00 7 .0000E+00 8 .1000E+01
9 .1000E+01 10 .1000E+01 11 .1000E+01 12 .1000E+01 13 .1000E+01 14 .1000E+01 15 .1000E+01 16 .0000E+00
17 .0000E+00 18 .0000E+00 19 .0000E+00 20 .0000E+00 21 .0000E+00 22 .0000E+00 23 .0000E+00 24 .0000E+00

DAY OF WEEK = WEDNESDY

1 .0000E+00 2 .0000E+00 3 .0000E+00 4 .0000E+00 5 .0000E+00 6 .0000E+00 7 .0000E+00 8 .1000E+01
9 .1000E+01 10 .1000E+01 11 .1000E+01 12 .1000E+01 13 .1000E+01 14 .1000E+01 15 .1000E+01 16 .0000E+00
17 .0000E+00 18 .0000E+00 19 .0000E+00 20 .0000E+00 21 .0000E+00 22 .0000E+00 23 .0000E+00 24 .0000E+00

DAY OF WEEK = THURSDAY

1 .0000E+00 2 .0000E+00 3 .0000E+00 4 .0000E+00 5 .0000E+00 6 .0000E+00 7 .0000E+00 8 .1000E+01
9 .1000E+01 10 .1000E+01 11 .1000E+01 12 .1000E+01 13 .1000E+01 14 .1000E+01 15 .1000E+01 16 .0000E+00
17 .0000E+00 18 .0000E+00 19 .0000E+00 20 .0000E+00 21 .0000E+00 22 .0000E+00 23 .0000E+00 24 .0000E+00

DAY OF WEEK = FRIDAY

1 .0000E+00 2 .0000E+00 3 .0000E+00 4 .0000E+00 5 .0000E+00 6 .0000E+00 7 .0000E+00 8 .1000E+01
9 .1000E+01 10 .1000E+01 11 .1000E+01 12 .1000E+01 13 .1000E+01 14 .1000E+01 15 .1000E+01 16 .0000E+00
17 .0000E+00 18 .0000E+00 19 .0000E+00 20 .0000E+00 21 .0000E+00 22 .0000E+00 23 .0000E+00 24 .0000E+00

DAY OF WEEK = SATURDAY

1 .0000E+00 2 .0000E+00 3 .0000E+00 4 .0000E+00 5 .0000E+00 6 .0000E+00 7 .0000E+00 8 .0000E+00
9 .0000E+00 10 .0000E+00 11 .0000E+00 12 .0000E+00 13 .0000E+00 14 .0000E+00 15 .0000E+00 16 .0000E+00
17 .0000E+00 18 .0000E+00 19 .0000E+00 20 .0000E+00 21 .0000E+00 22 .0000E+00 23 .0000E+00 24 .0000E+00

DAY OF WEEK = SUNDAY

1 .0000E+00 2 .0000E+00 3 .0000E+00 4 .0000E+00 5 .0000E+00 6 .0000E+00 7 .0000E+00 8 .0000E+00
9 .0000E+00 10 .0000E+00 11 .0000E+00 12 .0000E+00 13 .0000E+00 14 .0000E+00 15 .0000E+00 16 .0000E+00
17 .0000E+00 18 .0000E+00 19 .0000E+00 20 .0000E+00 21 .0000E+00 22

*** MODELOPTs: RegDFAULT CONC ELEV URBAN ADJ_U*

* SOURCE EMISSION RATE SCALARS WHICH VARY DIURNALLY AND BY DAY OF WEEK (HRDOW7) *

SOURCE ID = VOL99 ; SOURCE TYPE = VOLUME :

HOUR	SCALAR	HOUR	SCALAR	HOUR	SCALAR	HOUR	SCALAR	HOUR	SCALAR	HOUR	SCALAR	HOUR	SCALAR	HOUR	SCALAR

DAY OF WEEK = MONDAY

1	.0000E+00	2	.0000E+00	3	.0000E+00	4	.0000E+00	5	.0000E+00	6	.0000E+00	7	.0000E+00	8	.1000E+01
9	.1000E+01	10	.1000E+01	11	.1000E+01	12	.1000E+01	13	.1000E+01	14	.1000E+01	15	.1000E+01	16	.0000E+00
17	.0000E+00	18	.0000E+00	19	.0000E+00	20	.0000E+00	21	.0000E+00	22	.0000E+00	23	.0000E+00	24	.0000E+00

DAY OF WEEK = TUESDAY

1	.0000E+00	2	.0000E+00	3	.0000E+00	4	.0000E+00	5	.0000E+00	6	.0000E+00	7	.0000E+00	8	.1000E+01
9	.1000E+01	10	.1000E+01	11	.1000E+01	12	.1000E+01	13	.1000E+01	14	.1000E+01	15	.1000E+01	16	.0000E+00
17	.0000E+00	18	.0000E+00	19	.0000E+00	20	.0000E+00	21	.0000E+00	22	.0000E+00	23	.0000E+00	24	.0000E+00

DAY OF WEEK = WEDNESDY

1	.0000E+00	2	.0000E+00	3	.0000E+00	4	.0000E+00	5	.0000E+00	6	.0000E+00	7	.0000E+00	8	.1000E+01
9	.1000E+01	10	.1000E+01	11	.1000E+01	12	.1000E+01	13	.1000E+01	14	.1000E+01	15	.1000E+01	16	.0000E+00
17	.0000E+00	18	.0000E+00	19	.0000E+00	20	.0000E+00	21	.0000E+00	22	.0000E+00	23	.0000E+00	24	.0000E+00

DAY OF WEEK = THURSDAY

1	.0000E+00	2	.0000E+00	3	.0000E+00	4	.0000E+00	5	.0000E+00	6	.0000E+00	7	.0000E+00	8	.1000E+01
9	.1000E+01	10	.1000E+01	11	.1000E+01	12	.1000E+01	13	.1000E+01	14	.1000E+01	15	.1000E+01	16	.0000E+00
17	.0000E+00	18	.0000E+00	19	.0000E+00	20	.0000E+00	21	.0000E+00	22	.0000E+00	23	.0000E+00	24	.0000E+00

DAY OF WEEK = FRIDAY

1	.0000E+00	2	.0000E+00	3	.0000E+00	4	.0000E+00	5	.0000E+00	6	.0000E+00	7	.0000E+00	8	.1000E+01
9	.1000E+01	10	.1000E+01	11	.1000E+01	12	.1000E+01	13	.1000E+01	14	.1000E+01	15	.1000E+01	16	.0000E+00
17	.0000E+00	18	.0000E+00	19	.0000E+00	20	.0000E+00	21	.0000E+00	22	.0000E+00	23	.0000E+00	24	.0000E+00

DAY OF WEEK = SATURDAY

1	.0000E+00	2	.0000E+00	3	.0000E+00	4	.0000E+00	5	.0000E+00	6	.0000E+00	7	.0000E+00	8	.0000E+00
9	.0000E+00	10	.0000E+00	11	.0000E+00	12	.0000E+00	13	.0000E+00	14	.0000E+00	15	.0000E+00	16	.0000E+00
17	.0000E+00	18	.0000E+00	19	.0000E+00	20	.0000E+00	21	.0000E+00	22	.0000E+00	23	.0000E+00	24	.0000E+00

DAY OF WEEK = SUNDAY

1	.0000E+00	2	.0000E+00	3	.0000E+00	4	.0000E+00	5	.0000E+00	6	.0000E+00	7	.0000E+00	8	.0000E+00
9	.0000E+00	10	.0000E+00	11	.0000E+00	12	.0000E+00	13	.0000E+00	14	.0000E+00	15	.0000E+00	16	.0000E+00
17	.0000E+00	18	.0000E+00	19	.0000E+00	20	.0000E+00	21	.0000E+00	22	.0000E+00	23	.0000E+00	24	.0000E+00

*** MODELOPTs: RegDFAULT CONC ELEV URBAN ADJ_U*

* SOURCE EMISSION RATE SCALARS WHICH VARY DIURNALLY AND BY DAY OF WEEK (HRDOW7) *

SOURCE ID = VOL100 ; SOURCE TYPE = VOLUME :

HOUR	SCALAR	HOUR	SCALAR	HOUR	SCALAR	HOUR	SCALAR	HOUR	SCALAR	HOUR	SCALAR	HOUR	SCALAR	HOUR	SCALAR

DAY OF WEEK = MONDAY

1	.0000E+00	2	.0000E+00	3	.0000E+00	4	.0000E+00	5	.0000E+00	6	.0000E+00	7	.0000E+00	8	.1000E+01
9	.1000E+01	10	.1000E+01	11	.1000E+01	12	.1000E+01	13	.1000E+01	14	.1000E+01	15	.1000E+01	16	.0000E+00
17	.0000E+00	18	.0000E+00	19	.0000E+00	20	.0000E+00	21	.0000E+00	22	.0000E+00	23	.0000E+00	24	.0000E+00

DAY OF WEEK = TUESDAY

1	.0000E+00	2	.0000E+00	3	.0000E+00	4	.0000E+00	5	.0000E+00	6	.0000E+00	7	.0000E+00	8	.1000E+01
9	.1000E+01	10	.1000E+01	11	.1000E+01	12	.1000E+01	13	.1000E+01	14	.1000E+01	15	.1000E+01	16	.0000E+00
17	.0000E+00	18	.0000E+00	19	.0000E+00	20	.0000E+00	21	.0000E+00	22	.0000E+00	23	.0000E+00	24	.0000E+00

DAY OF WEEK = WEDNESDY

1	.0000E+00	2	.0000E+00	3	.0000E+00	4	.0000E+00	5	.0000E+00	6	.0000E+00	7	.0000E+00	8	.1000E+01
9	.1000E+01	10	.1000E+01	11	.1000E+01	12	.1000E+01	13	.1000E+01	14	.1000E+01	15	.1000E+01	16	.0000E+00
17	.0000E+00	18	.0000E+00	19	.0000E+00	20	.0000E+00	21	.0000E+00	22	.0000E+00	23	.0000E+00	24	.0000E+00

DAY OF WEEK = THURSDAY

1	.0000E+00	2	.0000E+00	3	.0000E+00	4	.0000E+00	5	.0000E+00	6	.0000E+00	7	.0000E+00	8	.1000E+01
9	.1000E+01	10	.1000E+01	11	.1000E+01	12	.1000E+01	13	.1000E+01	14	.1000E+01	15	.1000E+01	16	.0000E+00
17	.0000E+00	18	.0000E+00	19	.0000E+00	20	.0000E+00	21	.0000E+00	22	.0000E+00	23	.0000E+00	24	.0000E+00

DAY OF WEEK = FRIDAY

1	.0000E+00	2	.0000E+00	3	.0000E+00	4	.0000E+00	5	.0000E+00	6	.0000E+00	7	.0000E+00	8	.1000E+01
9	.1000E+01	10	.1000E+01	11	.1000E+01	12	.1000E+01	13	.1000E+01	14	.1000E+01	15	.1000E+01	16	.0000E+00
17	.0000E+00	18	.0000E+00	19	.0000E+00	20	.0000E+00	21	.0000E+00	22	.0000E+00	23	.0000E+00	24	.0000E+00

DAY OF WEEK = SATURDAY

1	.0000E+00	2	.0000E+00	3	.0000E+00	4	.0000E+00	5	.0000E+00	6	.0000E+00	7	.0000E+00	8	.0000E+00
9	.0000E+00	10	.0000E+00	11	.0000E+00	12	.0000E+00	13	.0000E+00	14	.0000E+00	15	.0000E+00	16	.0000E+00
17	.0000E+00	18	.0000E+00	19	.0000E+00	20	.0000E+00	21	.0000E+00	22	.0000E+00	23	.0000E+00	24	.0000E+00

DAY OF WEEK = SUNDAY

1	.0000E+00	2	.0000E+00	3	.0000E+00	4	.0000E+00	5	.0000E+00	6	.0000E+00	7	.0000E+00	8	.0000E+00
9	.0000E+00	10	.0000E+00	11	.0000E+00	12	.0000E+00	13	.0000E+00	14	.0000E+00	15	.0000E+00	16	.0000E+00
17	.0000E+00	18	.0000E+00	19	.0000E+00	20	.0000E+00	21	.0000E+00	22	.0000E+00	23	.0000E+00	24	.0000E+00

* SOURCE EMISSION RATE SCALARS WHICH VARY DIURNALLY AND BY DAY OF WEEK (HRDOW7) *

SOURCE ID = VOL101 ; SOURCE TYPE = VOLUME :

HOUR	SCALAR	HOUR	SCALAR	HOUR	SCALAR	HOUR	SCALAR	HOUR	SCALAR	HOUR	SCALAR	HOUR	SCALAR

DAY OF WEEK = MONDAY

1	.0000E+00	2	.0000E+00	3	.0000E+00	4	.0000E+00	5	.0000E+00	6	.0000E+00	7	.0000E+00
8	.1000E+01	9	.1000E+01	10	.1000E+01	11	.1000E+01	12	.1000E+01	13	.1000E+01	14	.1000E+01
15	.1000E+01	16	.0000E+00	17	.0000E+00	18	.0000E+00	19	.0000E+00	20	.0000E+00	21	.0000E+00
22	.0000E+00	23	.0000E+00	24	.0000E+00								

DAY OF WEEK = TUESDAY

1	.0000E+00	2	.0000E+00	3	.0000E+00	4	.0000E+00	5	.0000E+00	6	.0000E+00	7	.0000E+00
8	.1000E+01	9	.1000E+01	10	.1000E+01	11	.1000E+01	12	.1000E+01	13	.1000E+01	14	.1000E+01
15	.1000E+01	16	.0000E+00	17	.0000E+00	18	.0000E+00	19	.0000E+00	20	.0000E+00	21	.0000E+00
22	.0000E+00	23	.0000E+00	24	.0000E+00								

DAY OF WEEK = WEDNESDY

1	.0000E+00	2	.0000E+00	3	.0000E+00	4	.0000E+00	5	.0000E+00	6	.0000E+00	7	.0000E+00
8	.1000E+01	9	.1000E+01	10	.1000E+01	11	.1000E+01	12	.1000E+01	13	.1000E+01	14	.1000E+01
15	.1000E+01	16	.0000E+00	17	.0000E+00	18	.0000E+00	19	.0000E+00	20	.0000E+00	21	.0000E+00
22	.0000E+00	23	.0000E+00	24	.0000E+00								

DAY OF WEEK = THURSDAY

1	.0000E+00	2	.0000E+00	3	.0000E+00	4	.0000E+00	5	.0000E+00	6	.0000E+00	7	.0000E+00
8	.1000E+01	9	.1000E+01	10	.1000E+01	11	.1000E+01	12	.1000E+01	13	.1000E+01	14	.1000E+01
15	.1000E+01	16	.0000E+00	17	.0000E+00	18	.0000E+00	19	.0000E+00	20	.0000E+00	21	.0000E+00
22	.0000E+00	23	.0000E+00	24	.0000E+00								

DAY OF WEEK = FRIDAY

1	.0000E+00	2	.0000E+00	3	.0000E+00	4	.0000E+00	5	.0000E+00	6	.0000E+00	7	.0000E+00
8	.1000E+01	9	.1000E+01	10	.1000E+01	11	.1000E+01	12	.1000E+01	13	.1000E+01	14	.1000E+01
15	.1000E+01	16	.0000E+00	17	.0000E+00	18	.0000E+00	19	.0000E+00	20	.0000E+00	21	.0000E+00
22	.0000E+00	23	.0000E+00	24	.0000E+00								

DAY OF WEEK = SATURDAY

1	.0000E+00	2	.0000E+00	3	.0000E+00	4	.0000E+00	5	.0000E+00	6	.0000E+00	7	.0000E+00
8	.0000E+00	9	.0000E+00	10	.0000E+00	11	.0000E+00	12	.0000E+00	13	.0000E+00	14	.0000E+00
15	.0000E+00	16	.0000E+00	17	.0000E+00	18	.0000E+00	19	.0000E+00	20	.0000E+00	21	.0000E+00
22	.0000E+00	23	.0000E+00	24	.0000E+00								

DAY OF WEEK = SUNDAY

1	.0000E+00	2	.0000E+00	3	.0000E+00	4	.0000E+00	5	.0000E+00	6	.0000E+00	7	.0000E+00
8	.0000E+00	9	.0000E+00	10	.0000E+00	11	.0000E+00	12	.0000E+00	13	.0000E+00	14	.0000E+00
15	.0000E+00	16	.0000E+00	17	.0000E+00	18	.0000E+00	19	.0000E+00	20	.0000E+00	21	.0000E+00
22	.0000E+00	23	.0000E+00	24	.0000E+00								

* SOURCE EMISSION RATE SCALARS WHICH VARY DIURNALLY AND BY DAY OF WEEK (HRDOW7) *

SOURCE ID = VOL102 ; SOURCE TYPE = VOLUME :

HOUR	SCALAR	HOUR	SCALAR	HOUR	SCALAR	HOUR	SCALAR	HOUR	SCALAR	HOUR	SCALAR	HOUR	SCALAR

DAY OF WEEK = MONDAY

1	.0000E+00	2	.0000E+00	3	.0000E+00	4	.0000E+00	5	.0000E+00	6	.0000E+00	7	.0000E+00
8	.1000E+01	9	.1000E+01	10	.1000E+01	11	.1000E+01	12	.1000E+01	13	.1000E+01	14	.1000E+01
15	.1000E+01	16	.0000E+00	17	.0000E+00	18	.0000E+00	19	.0000E+00	20	.0000E+00	21	.0000E+00
22	.0000E+00	23	.0000E+00	24	.0000E+00								

DAY OF WEEK = TUESDAY

1	.0000E+00	2	.0000E+00	3	.0000E+00	4	.0000E+00	5	.0000E+00	6	.0000E+00	7	.0000E+00
8	.1000E+01	9	.1000E+01	10	.1000E+01	11	.1000E+01	12	.1000E+01	13	.1000E+01	14	.1000E+01
15	.1000E+01	16	.0000E+00	17	.0000E+00	18	.0000E+00	19	.0000E+00	20	.0000E+00	21	.0000E+00
22	.0000E+00	23	.0000E+00	24	.0000E+00								

DAY OF WEEK = WEDNESDY

1	.0000E+00	2	.0000E+00	3	.0000E+00	4	.0000E+00	5	.0000E+00	6	.0000E+00	7	.0000E+00
8	.1000E+01	9	.1000E+01	10	.1000E+01	11	.1000E+01	12	.1000E+01	13	.1000E+01	14	.1000E+01
15	.1000E+01	16	.0000E+00	17	.0000E+00	18	.0000E+00	19	.0000E+00	20	.0000E+00	21	.0000E+00
22	.0000E+00	23	.0000E+00	24	.0000E+00								

DAY OF WEEK = THURSDAY

1	.0000E+00	2	.0000E+00	3	.0000E+00	4	.0000E+00	5	.0000E+00	6	.0000E+00	7	.0000E+00
8	.1000E+01	9	.1000E+01	10	.1000E+01	11	.1000E+01	12	.1000E+01	13	.1000E+01	14	.1000E+01
15	.1000E+01	16	.0000E+00	17	.0000E+00	18	.0000E+00	19	.0000E+00	20	.0000E+00	21	.0000E+00
22	.0000E+00	23	.0000E+00	24	.0000E+00								

DAY OF WEEK = FRIDAY

1	.0000E+00	2	.0000E+00	3	.0000E+00	4	.0000E+00	5	.0000E+00	6	.0000E+00	7	.0000E+00
8	.1000E+01	9	.1000E+01	10	.1000E+01	11	.1000E+01	12	.1000E+01	13	.1000E+01	14	.1000E+01
15	.1000E+01	16	.0000E+00	17	.0000E+00	18	.0000E+00	19	.0000E+00	20	.0000E+00	21	.0000E+00
22	.0000E+00	23	.0000E+00	24	.0000E+00								

DAY OF WEEK = SATURDAY

1	.0000E+00	2	.0000E+00	3	.0000E+00	4	.0000E+00	5	.0000E+00	6	.0000E+00	7	.0000E+00
8	.0000E+00	9	.0000E+00	10	.0000E+00	11	.0000E+00	12	.0000E+00	13	.0000E+00	14	.0000E+00
15	.0000E+00	16	.0000E+00	17	.0000E+00	18	.0000E+00	19	.0000E+00	20	.0000E+00	21	.0000E+00
22	.0000E+00	23	.0000E+00	24	.0000E+00								

DAY OF WEEK = SUNDAY

1	.0000E+00	2	.0000E+00	3	.0000E+00	4	.0000E+00	5	.0000E+00	6	.0000E+00	7	.0000E+00
8	.0000E+00	9	.0000E+00	10	.0000E+00	11	.0000E+00	12	.0000E+00	13	.0000E+00	14	.0000E+00
15	.0000E+00	16	.0000E+00	17	.0000E+00	18	.0000E+00	19	.0000E+00	20	.0000E+00	21	.0000E+00
22	.0000E+00	23	.0000E+00	24	.0000E+00								

*** MODELOPTs: RegDFAULT CONC ELEV URBAN ADJ_U*

* SOURCE EMISSION RATE SCALARS WHICH VARY DIURNALLY AND BY DAY OF WEEK (HRDOW7) *

SOURCE ID = VOL103 ; SOURCE TYPE = VOLUME :

HOUR	SCALAR	HOUR	SCALAR	HOUR	SCALAR	HOUR	SCALAR	HOUR	SCALAR	HOUR	SCALAR	HOUR	SCALAR

DAY OF WEEK = MONDAY

1	.0000E+00	2	.0000E+00	3	.0000E+00	4	.0000E+00	5	.0000E+00	6	.0000E+00	7	.0000E+00
8	.1000E+01	9	.1000E+01	10	.1000E+01	11	.1000E+01	12	.1000E+01	13	.1000E+01	14	.1000E+01
15	.1000E+01	16	.0000E+00	17	.0000E+00	18	.0000E+00	19	.0000E+00	20	.0000E+00	21	.0000E+00
22	.0000E+00	23	.0000E+00	24	.0000E+00								

DAY OF WEEK = TUESDAY

1	.0000E+00	2	.0000E+00	3	.0000E+00	4	.0000E+00	5	.0000E+00	6	.0000E+00	7	.0000E+00
8	.1000E+01	9	.1000E+01	10	.1000E+01	11	.1000E+01	12	.1000E+01	13	.1000E+01	14	.1000E+01
15	.1000E+01	16	.0000E+00	17	.0000E+00	18	.0000E+00	19	.0000E+00	20	.0000E+00	21	.0000E+00
22	.0000E+00	23	.0000E+00	24	.0000E+00								

DAY OF WEEK = WEDNESDY

1	.0000E+00	2	.0000E+00	3	.0000E+00	4	.0000E+00	5	.0000E+00	6	.0000E+00	7	.0000E+00
8	.1000E+01	9	.1000E+01	10	.1000E+01	11	.1000E+01	12	.1000E+01	13	.1000E+01	14	.1000E+01
15	.1000E+01	16	.0000E+00	17	.0000E+00	18	.0000E+00	19	.0000E+00	20	.0000E+00	21	.0000E+00
22	.0000E+00	23	.0000E+00	24	.0000E+00								

DAY OF WEEK = THURSDAY

1	.0000E+00	2	.0000E+00	3	.0000E+00	4	.0000E+00	5	.0000E+00	6	.0000E+00	7	.0000E+00
8	.1000E+01	9	.1000E+01	10	.1000E+01	11	.1000E+01	12	.1000E+01	13	.1000E+01	14	.1000E+01
15	.1000E+01	16	.0000E+00	17	.0000E+00	18	.0000E+00	19	.0000E+00	20	.0000E+00	21	.0000E+00
22	.0000E+00	23	.0000E+00	24	.0000E+00								

DAY OF WEEK = FRIDAY

1	.0000E+00	2	.0000E+00	3	.0000E+00	4	.0000E+00	5	.0000E+00	6	.0000E+00	7	.0000E+00
8	.1000E+01	9	.1000E+01	10	.1000E+01	11	.1000E+01	12	.1000E+01	13	.1000E+01	14	.1000E+01
15	.1000E+01	16	.0000E+00	17	.0000E+00	18	.0000E+00	19	.0000E+00	20	.0000E+00	21	.0000E+00
22	.0000E+00	23	.0000E+00	24	.0000E+00								

DAY OF WEEK = SATURDAY

1	.0000E+00	2	.0000E+00	3	.0000E+00	4	.0000E+00	5	.0000E+00	6	.0000E+00	7	.0000E+00
8	.0000E+00	9	.0000E+00	10	.0000E+00	11	.0000E+00	12	.0000E+00	13	.0000E+00	14	.0000E+00
15	.0000E+00	16	.0000E+00	17	.0000E+00	18	.0000E+00	19	.0000E+00	20	.0000E+00	21	.0000E+00
22	.0000E+00	23	.0000E+00	24	.0000E+00								

DAY OF WEEK = SUNDAY

1	.0000E+00	2	.0000E+00	3	.0000E+00	4	.0000E+00	5	.0000E+00	6	.0000E+00	7	.0000E+00
8	.0000E+00	9	.0000E+00	10	.0000E+00	11	.0000E+00	12	.0000E+00	13	.0000E+00	14	.0000E+00
15	.0000E+00	16	.0000E+00	17	.0000E+00	18	.0000E+00	19	.0000E+00	20	.0000E+00	21	.0000E+00
22	.0000E+00	23	.0000E+00	24	.0000E+00								

*** MODELOPTs: RegDFAULT CONC ELEV URBAN ADJ_U*

* SOURCE EMISSION RATE SCALARS WHICH VARY DIURNALLY AND BY DAY OF WEEK (HRDOW7) *

SOURCE ID = VOL104 ; SOURCE TYPE = VOLUME :

HOUR	SCALAR	HOUR	SCALAR	HOUR	SCALAR	HOUR	SCALAR	HOUR	SCALAR	HOUR	SCALAR	HOUR	SCALAR	HOUR	SCALAR

DAY OF WEEK = MONDAY

1	.0000E+00	2	.0000E+00	3	.0000E+00	4	.0000E+00	5	.0000E+00	6	.0000E+00	7	.0000E+00	8	.1000E+01
9	.1000E+01	10	.1000E+01	11	.1000E+01	12	.1000E+01	13	.1000E+01	14	.1000E+01	15	.1000E+01	16	.0000E+00
17	.0000E+00	18	.0000E+00	19	.0000E+00	20	.0000E+00	21	.0000E+00	22	.0000E+00	23	.0000E+00	24	.0000E+00

DAY OF WEEK = TUESDAY

1	.0000E+00	2	.0000E+00	3	.0000E+00	4	.0000E+00	5	.0000E+00	6	.0000E+00	7	.0000E+00	8	.1000E+01
9	.1000E+01	10	.1000E+01	11	.1000E+01	12	.1000E+01	13	.1000E+01	14	.1000E+01	15	.1000E+01	16	.0000E+00
17	.0000E+00	18	.0000E+00	19	.0000E+00	20	.0000E+00	21	.0000E+00	22	.0000E+00	23	.0000E+00	24	.0000E+00

DAY OF WEEK = WEDNESDY

1	.0000E+00	2	.0000E+00	3	.0000E+00	4	.0000E+00	5	.0000E+00	6	.0000E+00	7	.0000E+00	8	.1000E+01
9	.1000E+01	10	.1000E+01	11	.1000E+01	12	.1000E+01	13	.1000E+01	14	.1000E+01	15	.1000E+01	16	.0000E+00
17	.0000E+00	18	.0000E+00	19	.0000E+00	20	.0000E+00	21	.0000E+00	22	.0000E+00	23	.0000E+00	24	.0000E+00

DAY OF WEEK = THURSDAY

1	.0000E+00	2	.0000E+00	3	.0000E+00	4	.0000E+00	5	.0000E+00	6	.0000E+00	7	.0000E+00	8	.1000E+01
9	.1000E+01	10	.1000E+01	11	.1000E+01	12	.1000E+01	13	.1000E+01	14	.1000E+01	15	.1000E+01	16	.0000E+00
17	.0000E+00	18	.0000E+00	19	.0000E+00	20	.0000E+00	21	.0000E+00	22	.0000E+00	23	.0000E+00	24	.0000E+00

DAY OF WEEK = FRIDAY

1	.0000E+00	2	.0000E+00	3	.0000E+00	4	.0000E+00	5	.0000E+00	6	.0000E+00	7	.0000E+00	8	.1000E+01
9	.1000E+01	10	.1000E+01	11	.1000E+01	12	.1000E+01	13	.1000E+01	14	.1000E+01	15	.1000E+01	16	.0000E+00
17	.0000E+00	18	.0000E+00	19	.0000E+00	20	.0000E+00	21	.0000E+00	22	.0000E+00	23	.0000E+00	24	.0000E+00

DAY OF WEEK = SATURDAY

1	.0000E+00	2	.0000E+00	3	.0000E+00	4	.0000E+00	5	.0000E+00	6	.0000E+00	7	.0000E+00	8	.0000E+00
9	.0000E+00	10	.0000E+00	11	.0000E+00	12	.0000E+00	13	.0000E+00	14	.0000E+00	15	.0000E+00	16	.0000E+00
17	.0000E+00	18	.0000E+00	19	.0000E+00	20	.0000E+00	21	.0000E+00	22	.0000E+00	23	.0000E+00	24	.0000E+00

DAY OF WEEK = SUNDAY

1	.0000E+00	2	.0000E+00	3	.0000E+00	4	.0000E+00	5	.0000E+00	6	.0000E+00	7	.0000E+00	8	.0000E+00
9	.0000E+00	10	.0000E+00	11	.0000E+00	12	.0000E+00	13	.0000E+00	14	.0000E+00	15	.0000E+00	16	.0000E+00
17	.0000E+00	18	.0000E+00	19	.0000E+00	20	.0000E+00	21	.0000E+00	22	.0000E+00	23	.0000E+00	24	.0000E+00

*** MODELOPTs: RegDFAULT CONC ELEV URBAN ADJ_U*

* SOURCE EMISSION RATE SCALARS WHICH VARY DIURNALLY AND BY DAY OF WEEK (HRDOW7) *

SOURCE ID = VOL105 ; SOURCE TYPE = VOLUME :

HOUR	SCALAR	HOUR	SCALAR	HOUR	SCALAR	HOUR	SCALAR	HOUR	SCALAR	HOUR	SCALAR	HOUR	SCALAR	HOUR	SCALAR

DAY OF WEEK = MONDAY

1	.0000E+00	2	.0000E+00	3	.0000E+00	4	.0000E+00	5	.0000E+00	6	.0000E+00	7	.0000E+00	8	.1000E+01
9	.1000E+01	10	.1000E+01	11	.1000E+01	12	.1000E+01	13	.1000E+01	14	.1000E+01	15	.1000E+01	16	.0000E+00
17	.0000E+00	18	.0000E+00	19	.0000E+00	20	.0000E+00	21	.0000E+00	22	.0000E+00	23	.0000E+00	24	.0000E+00

DAY OF WEEK = TUESDAY

1	.0000E+00	2	.0000E+00	3	.0000E+00	4	.0000E+00	5	.0000E+00	6	.0000E+00	7	.0000E+00	8	.1000E+01
9	.1000E+01	10	.1000E+01	11	.1000E+01	12	.1000E+01	13	.1000E+01	14	.1000E+01	15	.1000E+01	16	.0000E+00
17	.0000E+00	18	.0000E+00	19	.0000E+00	20	.0000E+00	21	.0000E+00	22	.0000E+00	23	.0000E+00	24	.0000E+00

DAY OF WEEK = WEDNESDY

1	.0000E+00	2	.0000E+00	3	.0000E+00	4	.0000E+00	5	.0000E+00	6	.0000E+00	7	.0000E+00	8	.1000E+01
9	.1000E+01	10	.1000E+01	11	.1000E+01	12	.1000E+01	13	.1000E+01	14	.1000E+01	15	.1000E+01	16	.0000E+00
17	.0000E+00	18	.0000E+00	19	.0000E+00	20	.0000E+00	21	.0000E+00	22	.0000E+00	23	.0000E+00	24	.0000E+00

DAY OF WEEK = THURSDAY

1	.0000E+00	2	.0000E+00	3	.0000E+00	4	.0000E+00	5	.0000E+00	6	.0000E+00	7	.0000E+00	8	.1000E+01
9	.1000E+01	10	.1000E+01	11	.1000E+01	12	.1000E+01	13	.1000E+01	14	.1000E+01	15	.1000E+01	16	.0000E+00
17	.0000E+00	18	.0000E+00	19	.0000E+00	20	.0000E+00	21	.0000E+00	22	.0000E+00	23	.0000E+00	24	.0000E+00

DAY OF WEEK = FRIDAY

1	.0000E+00	2	.0000E+00	3	.0000E+00	4	.0000E+00	5	.0000E+00	6	.0000E+00	7	.0000E+00	8	.1000E+01
9	.1000E+01	10	.1000E+01	11	.1000E+01	12	.1000E+01	13	.1000E+01	14	.1000E+01	15	.1000E+01	16	.0000E+00
17	.0000E+00	18	.0000E+00	19	.0000E+00	20	.0000E+00	21	.0000E+00	22	.0000E+00	23	.0000E+00	24	.0000E+00

DAY OF WEEK = SATURDAY

1	.0000E+00	2	.0000E+00	3	.0000E+00	4	.0000E+00	5	.0000E+00	6	.0000E+00	7	.0000E+00	8	.0000E+00
9	.0000E+00	10	.0000E+00	11	.0000E+00	12	.0000E+00	13	.0000E+00	14	.0000E+00	15	.0000E+00	16	.0000E+00
17	.0000E+00	18	.0000E+00	19	.0000E+00	20	.0000E+00	21	.0000E+00	22	.0000E+00	23	.0000E+00	24	.0000E+00

DAY OF WEEK = SUNDAY

1	.0000E+00	2	.0000E+00	3	.0000E+00	4	.0000E+00	5	.0000E+00	6	.0000E+00	7	.0000E+00	8	.0000E+00
9	.0000E+00	10	.0000E+00	11	.0000E+00	12	.0000E+00	13	.0000E+00	14	.0000E+00	15	.0000E+00	16	.0000E+00
17	.0000E+00	18	.0000E+00	19	.0000E+00	20	.0000E+00	21	.0000E+00	22	.0000E+00	23	.0000E+00	24	.0000E+00

* SOURCE EMISSION RATE SCALARS WHICH VARY DIURNALLY AND BY DAY OF WEEK (HRDOW7) *

SOURCE ID = VOL106 ; SOURCE TYPE = VOLUME :

HOUR	SCALAR	HOUR	SCALAR	HOUR	SCALAR	HOUR	SCALAR	HOUR	SCALAR	HOUR	SCALAR	HOUR	SCALAR

DAY OF WEEK = MONDAY

1	.0000E+00	2	.0000E+00	3	.0000E+00	4	.0000E+00	5	.0000E+00	6	.0000E+00	7	.0000E+00
8	.1000E+01	9	.1000E+01	10	.1000E+01	11	.1000E+01	12	.1000E+01	13	.1000E+01	14	.1000E+01
15	.1000E+01	16	.0000E+00	17	.0000E+00	18	.0000E+00	19	.0000E+00	20	.0000E+00	21	.0000E+00
22	.0000E+00	23	.0000E+00	24	.0000E+00								

DAY OF WEEK = TUESDAY

1	.0000E+00	2	.0000E+00	3	.0000E+00	4	.0000E+00	5	.0000E+00	6	.0000E+00	7	.0000E+00
8	.1000E+01	9	.1000E+01	10	.1000E+01	11	.1000E+01	12	.1000E+01	13	.1000E+01	14	.1000E+01
15	.1000E+01	16	.0000E+00	17	.0000E+00	18	.0000E+00	19	.0000E+00	20	.0000E+00	21	.0000E+00
22	.0000E+00	23	.0000E+00	24	.0000E+00								

DAY OF WEEK = WEDNESDY

1	.0000E+00	2	.0000E+00	3	.0000E+00	4	.0000E+00	5	.0000E+00	6	.0000E+00	7	.0000E+00
8	.1000E+01	9	.1000E+01	10	.1000E+01	11	.1000E+01	12	.1000E+01	13	.1000E+01	14	.1000E+01
15	.1000E+01	16	.0000E+00	17	.0000E+00	18	.0000E+00	19	.0000E+00	20	.0000E+00	21	.0000E+00
22	.0000E+00	23	.0000E+00	24	.0000E+00								

DAY OF WEEK = THURSDAY

1	.0000E+00	2	.0000E+00	3	.0000E+00	4	.0000E+00	5	.0000E+00	6	.0000E+00	7	.0000E+00
8	.1000E+01	9	.1000E+01	10	.1000E+01	11	.1000E+01	12	.1000E+01	13	.1000E+01	14	.1000E+01
15	.1000E+01	16	.0000E+00	17	.0000E+00	18	.0000E+00	19	.0000E+00	20	.0000E+00	21	.0000E+00
22	.0000E+00	23	.0000E+00	24	.0000E+00								

DAY OF WEEK = FRIDAY

1	.0000E+00	2	.0000E+00	3	.0000E+00	4	.0000E+00	5	.0000E+00	6	.0000E+00	7	.0000E+00
8	.1000E+01	9	.1000E+01	10	.1000E+01	11	.1000E+01	12	.1000E+01	13	.1000E+01	14	.1000E+01
15	.1000E+01	16	.0000E+00	17	.0000E+00	18	.0000E+00	19	.0000E+00	20	.0000E+00	21	.0000E+00
22	.0000E+00	23	.0000E+00	24	.0000E+00								

DAY OF WEEK = SATURDAY

1	.0000E+00	2	.0000E+00	3	.0000E+00	4	.0000E+00	5	.0000E+00	6	.0000E+00	7	.0000E+00
8	.0000E+00	9	.0000E+00	10	.0000E+00	11	.0000E+00	12	.0000E+00	13	.0000E+00	14	.0000E+00
15	.0000E+00	16	.0000E+00	17	.0000E+00	18	.0000E+00	19	.0000E+00	20	.0000E+00	21	.0000E+00
22	.0000E+00	23	.0000E+00	24	.0000E+00								

DAY OF WEEK = SUNDAY

1	.0000E+00	2	.0000E+00	3	.0000E+00	4	.0000E+00	5	.0000E+00	6	.0000E+00	7	.0000E+00
8	.0000E+00	9	.0000E+00	10	.0000E+00	11	.0000E+00	12	.0000E+00	13	.0000E+00	14	.0000E+00
15	.0000E+00	16	.0000E+00	17	.0000E+00	18	.0000E+00	19	.0000E+00	20	.0000E+00	21	.0000E+00
22	.0000E+00	23	.0000E+00	24	.0000E+00								

* SOURCE EMISSION RATE SCALARS WHICH VARY DIURNALLY AND BY DAY OF WEEK (HRDOW7) *

SOURCE ID = VOL107 ; SOURCE TYPE = VOLUME :

HOUR	SCALAR	HOUR	SCALAR	HOUR	SCALAR	HOUR	SCALAR	HOUR	SCALAR	HOUR	SCALAR	HOUR	SCALAR

DAY OF WEEK = MONDAY

1	.0000E+00	2	.0000E+00	3	.0000E+00	4	.0000E+00	5	.0000E+00	6	.0000E+00	7	.0000E+00
8	.1000E+01	9	.1000E+01	10	.1000E+01	11	.1000E+01	12	.1000E+01	13	.1000E+01	14	.1000E+01
15	.1000E+01	16	.0000E+00	17	.0000E+00	18	.0000E+00	19	.0000E+00	20	.0000E+00	21	.0000E+00
22	.0000E+00	23	.0000E+00	24	.0000E+00								

DAY OF WEEK = TUESDAY

1	.0000E+00	2	.0000E+00	3	.0000E+00	4	.0000E+00	5	.0000E+00	6	.0000E+00	7	.0000E+00
8	.1000E+01	9	.1000E+01	10	.1000E+01	11	.1000E+01	12	.1000E+01	13	.1000E+01	14	.1000E+01
15	.1000E+01	16	.0000E+00	17	.0000E+00	18	.0000E+00	19	.0000E+00	20	.0000E+00	21	.0000E+00
22	.0000E+00	23	.0000E+00	24	.0000E+00								

DAY OF WEEK = WEDNESDY

1	.0000E+00	2	.0000E+00	3	.0000E+00	4	.0000E+00	5	.0000E+00	6	.0000E+00	7	.0000E+00
8	.1000E+01	9	.1000E+01	10	.1000E+01	11	.1000E+01	12	.1000E+01	13	.1000E+01	14	.1000E+01
15	.1000E+01	16	.0000E+00	17	.0000E+00	18	.0000E+00	19	.0000E+00	20	.0000E+00	21	.0000E+00
22	.0000E+00	23	.0000E+00	24	.0000E+00								

DAY OF WEEK = THURSDAY

1	.0000E+00	2	.0000E+00	3	.0000E+00	4	.0000E+00	5	.0000E+00	6	.0000E+00	7	.0000E+00
8	.1000E+01	9	.1000E+01	10	.1000E+01	11	.1000E+01	12	.1000E+01	13	.1000E+01	14	.1000E+01
15	.1000E+01	16	.0000E+00	17	.0000E+00	18	.0000E+00	19	.0000E+00	20	.0000E+00	21	.0000E+00
22	.0000E+00	23	.0000E+00	24	.0000E+00								

DAY OF WEEK = FRIDAY

1	.0000E+00	2	.0000E+00	3	.0000E+00	4	.0000E+00	5	.0000E+00	6	.0000E+00	7	.0000E+00
8	.1000E+01	9	.1000E+01	10	.1000E+01	11	.1000E+01	12	.1000E+01	13	.1000E+01	14	.1000E+01
15	.1000E+01	16	.0000E+00	17	.0000E+00	18	.0000E+00	19	.0000E+00	20	.0000E+00	21	.0000E+00
22	.0000E+00	23	.0000E+00	24	.0000E+00								

DAY OF WEEK = SATURDAY

1	.0000E+00	2	.0000E+00	3	.0000E+00	4	.0000E+00	5	.0000E+00	6	.0000E+00	7	.0000E+00
8	.0000E+00	9	.0000E+00	10	.0000E+00	11	.0000E+00	12	.0000E+00	13	.0000E+00	14	.0000E+00
15	.0000E+00	16	.0000E+00	17	.0000E+00	18	.0000E+00	19	.0000E+00	20	.0000E+00	21	.0000E+00
22	.0000E+00	23	.0000E+00	24	.0000E+00								

DAY OF WEEK = SUNDAY

1	.0000E+00	2	.0000E+00	3	.0000E+00	4	.0000E+00	5	.0000E+00	6	.0000E+00	7	.0000E+00
8	.0000E+00	9	.0000E+00	10	.0000E+00	11	.0000E+00	12	.0000E+00	13	.0000E+00	14	.0000E+00
15	.0000E+00	16	.0000E+00	17	.0000E+00	18	.0000E+00	19	.0000E+00	20	.0000E+00	21	.0000E+00
22	.0000E+00	23	.0000E+00	24	.0000E+00								

SOURCE ID = VOL108 ; SOURCE TYPE = VOLUME :

HOUR	SCALAR	HOUR	SCALAR	HOUR	SCALAR	HOUR	SCALAR	HOUR	SCALAR	HOUR	SCALAR	HOUR	SCALAR

DAY OF WEEK = MONDAY

1	.0000E+00	2	.0000E+00	3	.0000E+00	4	.0000E+00	5	.0000E+00	6	.0000E+00	7	.0000E+00
8	.1000E+01	9	.1000E+01	10	.1000E+01	11	.1000E+01	12	.1000E+01	13	.1000E+01	14	.1000E+01
15	.1000E+01	16	.0000E+00	17	.0000E+00	18	.0000E+00	19	.0000E+00	20	.0000E+00	21	.0000E+00
22	.0000E+00	23	.0000E+00	24	.0000E+00								

DAY OF WEEK = TUESDAY

1	.0000E+00	2	.0000E+00	3	.0000E+00	4	.0000E+00	5	.0000E+00	6	.0000E+00	7	.0000E+00
8	.1000E+01	9	.1000E+01	10	.1000E+01	11	.1000E+01	12	.1000E+01	13	.1000E+01	14	.1000E+01
15	.1000E+01	16	.0000E+00	17	.0000E+00	18	.0000E+00	19	.0000E+00	20	.0000E+00	21	.0000E+00
22	.0000E+00	23	.0000E+00	24	.0000E+00								

DAY OF WEEK = WEDNESDY

1	.0000E+00	2	.0000E+00	3	.0000E+00	4	.0000E+00	5	.0000E+00	6	.0000E+00	7	.0000E+00
8	.1000E+01	9	.1000E+01	10	.1000E+01	11	.1000E+01	12	.1000E+01	13	.1000E+01	14	.1000E+01
15	.1000E+01	16	.0000E+00	17	.0000E+00	18	.0000E+00	19	.0000E+00	20	.0000E+00	21	.0000E+00
22	.0000E+00	23	.0000E+00	24	.0000E+00								

DAY OF WEEK = THURSDAY

1	.0000E+00	2	.0000E+00	3	.0000E+00	4	.0000E+00	5	.0000E+00	6	.0000E+00	7	.0000E+00
8	.1000E+01	9	.1000E+01	10	.1000E+01	11	.1000E+01	12	.1000E+01	13	.1000E+01	14	.1000E+01
15	.1000E+01	16	.0000E+00	17	.0000E+00	18	.0000E+00	19	.0000E+00	20	.0000E+00	21	.0000E+00
22	.0000E+00	23	.0000E+00	24	.0000E+00								

DAY OF WEEK = FRIDAY

1	.0000E+00	2	.0000E+00	3	.0000E+00	4	.0000E+00	5	.0000E+00	6	.0000E+00	7	.0000E+00
8	.1000E+01	9	.1000E+01	10	.1000E+01	11	.1000E+01	12	.1000E+01	13	.1000E+01	14	.1000E+01
15	.1000E+01	16	.0000E+00	17	.0000E+00	18	.0000E+00	19	.0000E+00	20	.0000E+00	21	.0000E+00
22	.0000E+00	23	.0000E+00	24	.0000E+00								

DAY OF WEEK = SATURDAY

1	.0000E+00	2	.0000E+00	3	.0000E+00	4	.0000E+00	5	.0000E+00	6	.0000E+00	7	.0000E+00
8	.0000E+00	9	.0000E+00	10	.0000E+00	11	.0000E+00	12	.0000E+00	13	.0000E+00	14	.0000E+00
15	.0000E+00	16	.0000E+00	17	.0000E+00	18	.0000E+00	19	.0000E+00	20	.0000E+00	21	.0000E+00
22	.0000E+00	23	.0000E+00	24	.0000E+00								

DAY OF WEEK = SUNDAY

1	.0000E+00	2	.0000E+00	3	.0000E+00	4	.0000E+00	5	.0000E+00	6	.0000E+00	7	.0000E+00
8	.0000E+00	9	.0000E+00	10	.0000E+00	11	.0000E+00	12	.0000E+00	13	.0000E+00	14	.0000E+00
15	.0000E+00	16	.0000E+00	17	.0000E+00	18	.0000E+00	19	.0000E+00	20	.0000E+00	21	.0000E+00
22	.0000E+00	23	.0000E+00	24	.0000E+00								

(HRDOW7) *

SOURCE ID = VOL109 ; SOURCE TYPE = VOLUME :
HOUR SCALAR HOUR SCALAR HOUR SCALAR HOUR SCALAR HOUR SCALAR HOUR SCALAR HOUR SCALAR HOUR SCALAR

- - - -

SOURCE ID = VOL110 ; SOURCE TYPE = VOLUME :
HOUR SCALAR HOUR SCALAR HOUR SCALAR HOUR SCALAR HOUR SCALAR HOUR SCALAR HOUR SCALAR HOUR SCALAR

DAY OF WEEK = MONDAY

1 .0000E+00 2 .0000E+00 3 .0000E+00 4 .0000E+00 5 .0000E+00 6 .0000E+00 7 .0000E+00 8 .1000E+01
9 .1000E+01 10 .1000E+01 11 .1000E+01 12 .1000E+01 13 .1000E+01 14 .1000E+01 15 .1000E+01 16 .0000E+00
17 .0000E+00 18 .0000E+00 19 .0000E+00 20 .0000E+00 21 .0000E+00 22 .0000E+00 23 .0000E+00 24 .0000E+00

DAY OF WEEK = TUESDAY

1 .0000E+00 2 .0000E+00 3 .0000E+00 4 .0000E+00 5 .0000E+00 6 .0000E+00 7 .0000E+00 8 .1000E+01
9 .1000E+01 10 .1000E+01 11 .1000E+01 12 .1000E+01 13 .1000E+01 14 .1000E+01 15 .1000E+01 16 .0000E+00
17 .0000E+00 18 .0000E+00 19 .0000E+00 20 .0000E+00 21 .0000E+00 22 .0000E+00 23 .0000E+00 24 .0000E+00

DAY OF WEEK = WEDNESDY

1 .0000E+00 2 .0000E+00 3 .0000E+00 4 .0000E+00 5 .0000E+00 6 .0000E+00 7 .0000E+00 8 .1000E+01
9 .1000E+01 10 .1000E+01 11 .1000E+01 12 .1000E+01 13 .1000E+01 14 .1000E+01 15 .1000E+01 16 .0000E+00
17 .0000E+00 18 .0000E+00 19 .0000E+00 20 .0000E+00 21 .0000E+00 22 .0000E+00 23 .0000E+00 24 .0000E+00

DAY OF WEEK = THURSDAY

1 .0000E+00 2 .0000E+00 3 .0000E+00 4 .0000E+00 5 .0000E+00 6 .0000E+00 7 .0000E+00 8 .1000E+01
9 .1000E+01 10 .1000E+01 11 .1000E+01 12 .1000E+01 13 .1000E+01 14 .1000E+01 15 .1000E+01 16 .0000E+00
17 .0000E+00 18 .0000E+00 19 .0000E+00 20 .0000E+00 21 .0000E+00 22 .0000E+00 23 .0000E+00 24 .0000E+00

DAY OF WEEK = FRIDAY

1 .0000E+00 2 .0000E+00 3 .0000E+00 4 .0000E+00 5 .0000E+00 6 .0000E+00 7 .0000E+00 8 .1000E+01
9 .1000E+01 10 .1000E+01 11 .1000E+01 12 .1000E+01 13 .1000E+01 14 .1000E+01 15 .1000E+01 16 .0000E+00
17 .0000E+00 18 .0000E+00 19 .0000E+00 20 .0000E+00 21 .0000E+00 22 .0000E+00 23 .0000E+00 24 .0000E+00

DAY OF WEEK = SATURDAY

1 .0000E+00 2 .0000E+00 3 .0000E+00 4 .0000E+00 5 .0000E+00 6 .0000E+00 7 .0000E+00 8 .0000E+00
9 .0000E+00 10 .0000E+00 11 .0000E+00 12 .0000E+00 13 .0000E+00 14 .0000E+00 15 .0000E+00 16 .0000E+00
17 .0000E+00 18 .0000E+00 19 .0000E+00 20 .0000E+00 21 .0000E+00 22 .0000E+00 23 .0000E+00 24 .0000E+00

DAY OF WEEK = SUNDAY

1 .0000E+00 2 .0000E+00 3 .0000E+00 4 .0000E+00 5 .0000E+00 6 .0000E+00 7 .0000E+00 8 .0000E+00
9 .0000E+00 10 .0000E+00 11 .0000E+00 12 .0000E+00 13 .0000E+00 14 .0000E+00 15 .0000E+00 16 .0000E+00
17 .0000E+00 18 .0000E+00 19 .0000E+00 20 .0000E+00 21 .0000E+00 22 .0000E+00 23 .0000E+00 24 .0000E+00

* SOURCE EMISSION RATE SCALARS WHICH VARY DIURNALLY AND BY DAY OF WEEK (HRDOW7) *

SOURCE ID = VOL111 ; SOURCE TYPE = VOLUME :

HOUR SCALAR HOUR SCALAR HOUR SCALAR HOUR SCALAR HOUR SCALAR HOUR SCALAR HOUR SCALAR HOUR SCALAR

- - - -

HOUR SCALAR HOUR SCALAR HOUR SCALAR HOUR SCALAR HOUR SCALAR HOUR SCALAR HOUR SCALAR

DAY OF WEEK = MONDAY

1 .0000E+00 2 .0000E+00 3 .0000E+00 4 .0000E+00 5 .0000E+00 6 .0000E+00 7 .0000E+00 8 .1000E+01

9 .1000E+01 10 .1000E+01 11 .1000E+01 12 .1000E+01 13 .1000E+01 14 .1000E+01 15 .1000E+01 16 .0000E+00

17 .0000E+00 18 .0000E+00 19 .0000E+00 20 .0000E+00 21 .0000E+00 22 .0000E+00 23 .0000E+00 24 .0000E+00

DAY OF WEEK = TUESDAY

1 .0000E+00 2 .0000E+00 3 .0000E+00 4 .0000E+00 5 .0000E+00 6 .0000E+00 7 .0000E+00 8 .1000E+01

9 .1000E+01 10 .1000E+01 11 .1000E+01 12 .1000E+01 13 .1000E+01 14 .1000E+01 15 .1000E+01 16 .0000E+00

17 .0000E+00 18 .0000E+00 19 .0000E+00 20 .0000E+00 21 .0000E+00 22 .0000E+00 23 .0000E+00 24 .0000E+00

DAY OF WEEK = WEDNESDY

1 .0000E+00 2 .0000E+00 3 .0000E+00 4 .0000E+00 5 .0000E+00 6 .0000E+00 7 .0000E+00 8 .1000E+01

9 .1000E+01 10 .1000E+01 11 .1000E+01 12 .1000E+01 13 .1000E+01 14 .1000E+01 15 .1000E+01 16 .0000E+00

17 .0000E+00 18 .0000E+00 19 .0000E+00 20 .0000E+00 21 .0000E+00 22 .0000E+00 23 .0000E+00 24 .0000E+00

DAY OF WEEK = THURSDAY

1 .0000E+00 2 .0000E+00 3 .0000E+00 4 .0000E+00 5 .0000E+00 6 .0000E+00 7 .0000E+00 8 .1000E+01

9 .1000E+01 10 .1000E+01 11 .1000E+01 12 .1000E+01 13 .1000E+01 14 .1000E+01 15 .1000E+01 16 .0000E+00

17 .0000E+00 18 .0000E+00 19 .0000E+00 20 .0000E+00 21 .0000E+00 22 .0000E+00 23 .0000E+00 24 .0000E+00

DAY OF WEEK = FRIDAY

1 .0000E+00 2 .0000E+00 3 .0000E+00 4 .0000E+00 5 .0000E+00 6 .0000E+00 7 .0000E+00 8 .1000E+01

9 .1000E+01 10 .1000E+01 11 .1000E+01 12 .1000E+01 13 .1000E+01 14 .1000E+01 15 .1000E+01 16 .0000E+00

17 .0000E+00 18 .0000E+00 19 .0000E+00 20 .0000E+00 21 .0000E+00 22 .0000E+00 23 .0000E+00 24 .0000E+00

DAY OF WEEK = SATURDAY

1 .0000E+00 2 .0000E+00 3 .0000E+00 4 .0000E+00 5 .0000E+00 6 .0000E+00 7 .0000E+00 8 .0000E+00

9 .0000E+00 10 .0000E+00 11 .0000E+00 12 .0000E+00 13 .0000E+00 14 .0000E+00 15 .0000E+00 16 .0000E+00

17 .0000E+00 18 .0000E+00 19 .0000E+00 20 .0000E+00 21 .0000E+00 22 .0000E+00 23 .0000E+00 24 .0000E+00

DAY OF WEEK = SUNDAY

1 .0000E+00 2 .0000E+00 3 .0000E+00 4 .0000E+00 5 .0000E+00 6 .0000E+00 7 .0000E+00 8 .0000E+00

9 .0000E+00 10 .0000E+00 11 .0000E+00 12 .0000E+00 13 .0000E+00 14 .0000E+00 15 .0000E+00 16 .0000E+00

17 .0000E+00 18 .0000E+00 19 .0000E+00 20 .0000E+00 21 .0000E+00 22 .0000E+00 23 .0000E+00 24 .0000E+00

*** MODELOPTs: RegDFAULT CONC ELEV URBAN ADJ_U*

* SOURCE EMISSION RATE SCALARS WHICH VARY DIURNALLY AND BY DAY OF WEEK (HRDOW7) *

SOURCE ID = VOL113 ; SOURCE TYPE = VOLUME :

HOUR SCALAR HOUR SCALAR HOUR SCALAR HOUR SCALAR HOUR SCALAR HOUR

SCALAR HOUR SCALAR HOUR SCALAR
- - - -

- - - -

- - - - - - - - - - - - - - - - - -

DAY OF WEEK = MONDAY

1 .0000E+00 2 .0000E+00 3 .0000E+00 4 .0000E+00 5 .0000E+00 6 .0000E+00 7 .0000E+00 8 .1000E+01
9 .1000E+01 10 .1000E+01 11 .1000E+01 12 .1000E+01 13 .1000E+01 14 .1000E+01 15 .1000E+01 16 .0000E+00
17 .0000E+00 18 .0000E+00 19 .0000E+00 20 .0000E+00 21 .0000E+00 22 .0000E+00 23 .0000E+00 24 .0000E+00

DAY OF WEEK = TUESDAY

1 .0000E+00 2 .0000E+00 3 .0000E+00 4 .0000E+00 5 .0000E+00 6 .0000E+00 7 .0000E+00 8 .1000E+01
9 .1000E+01 10 .1000E+01 11 .1000E+01 12 .1000E+01 13 .1000E+01 14 .1000E+01 15 .1000E+01 16 .0000E+00
17 .0000E+00 18 .0000E+00 19 .0000E+00 20 .0000E+00 21 .0000E+00 22 .0000E+00 23 .0000E+00 24 .0000E+00

DAY OF WEEK = WEDNESDY

1 .0000E+00 2 .0000E+00 3 .0000E+00 4 .0000E+00 5 .0000E+00 6 .0000E+00 7 .0000E+00 8 .1000E+01
9 .1000E+01 10 .1000E+01 11 .1000E+01 12 .1000E+01 13 .1000E+01 14 .1000E+01 15 .1000E+01 16 .0000E+00
17 .0000E+00 18 .0000E+00 19 .0000E+00 20 .0000E+00 21 .0000E+00 22 .0000E+00 23 .0000E+00 24 .0000E+00

DAY OF WEEK = THURSDAY

1 .0000E+00 2 .0000E+00 3 .0000E+00 4 .0000E+00 5 .0000E+00 6 .0000E+00 7 .0000E+00 8 .1000E+01
9 .1000E+01 10 .1000E+01 11 .1000E+01 12 .1000E+01 13 .1000E+01 14 .1000E+01 15 .1000E+01 16 .0000E+00
17 .0000E+00 18 .0000E+00 19 .0000E+00 20 .0000E+00 21 .0000E+00 22 .0000E+00 23 .0000E+00 24 .0000E+00

DAY OF WEEK = FRIDAY

1 .0000E+00 2 .0000E+00 3 .0000E+00 4 .0000E+00 5 .0000E+00 6 .0000E+00 7 .0000E+00 8 .1000E+01
9 .1000E+01 10 .1000E+01 11 .1000E+01 12 .1000E+01 13 .1000E+01 14 .1000E+01 15 .1000E+01 16 .0000E+00
17 .0000E+00 18 .0000E+00 19 .0000E+00 20 .0000E+00 21 .0000E+00 22 .0000E+00 23 .0000E+00 24 .0000E+00

DAY OF WEEK = SATURDAY

1 .0000E+00 2 .0000E+00 3 .0000E+00 4 .0000E+00 5 .0000E+00 6 .0000E+00 7 .0000E+00 8 .0000E+00
9 .0000E+00 10 .0000E+00 11 .0000E+00 12 .0000E+00 13 .0000E+00 14 .0000E+00 15 .0000E+00 16 .0000E+00
17 .0000E+00 18 .0000E+00 19 .0000E+00 20 .0000E+00 21 .0000E+00 22 .0000E+00 23 .0000E+00 24 .0000E+00

DAY OF WEEK = SUNDAY

1 .0000E+00 2 .0000E+00 3 .0000E+00 4 .0000E+00 5 .0000E+00 6 .0000E+00 7 .0000E+00 8 .0000E+00
9 .0000E+00 10 .0000E+00 11 .0000E+00 12 .0000E+00 13 .0000E+00 14 .0000E+00 15 .0000E+00 16 .0000E+00
17 .0000E+00 18 .0000E+00 19 .0000E+00 20 .0000E+00 21 .0000E+00 22 .0000E+00 23 .0000E+00 24 .0000E+00

*** MODELOPTs: RegDFAULT CONC ELEV URBAN ADJ_U*

* SOURCE EMISSION RATE SCALARS WHICH VARY DIURNALLY AND BY DAY OF WEEK (HRDOW7) *

SOURCE ID = VOL116 ; SOURCE TYPE = VOLUME :

HOUR SCALAR HOUR SCALAR HOUR SCALAR HOUR SCALAR HOUR SCALAR HOUR SCALAR HOUR SCALAR HOUR SCALAR

- - - - - - - - - - - - - - - - -

DAY OF WEEK = MONDAY

1 .0000E+00 2 .0000E+00 3 .0000E+00 4 .0000E+00 5 .0000E+00 6 .0000E+00 7 .0000E+00 8 .1000E+01
9 .1000E+01 10 .1000E+01 11 .1000E+01 12 .1000E+01 13 .1000E+01 14 .1000E+01 15 .1000E+01 16 .0000E+00
17 .0000E+00 18 .0000E+00 19 .0000E+00 20 .0000E+00 21 .0000E+00 22 .0000E+00 23 .0000E+00 24 .0000E+00

DAY OF WEEK = TUESDAY

1 .0000E+00 2 .0000E+00 3 .0000E+00 4 .0000E+00 5 .0000E+00 6 .0000E+00 7 .0000E+00 8 .1000E+01
9 .1000E+01 10 .1000E+01 11 .1000E+01 12 .1000E+01 13 .1000E+01 14 .1000E+01 15 .1000E+01 16 .0000E+00
17 .0000E+00 18 .0000E+00 19 .0000E+00 20 .0000E+00 21 .0000E+00 22 .0000E+00 23 .0000E+00 24 .0000E+00

DAY OF WEEK = WEDNESDY

1 .0000E+00 2 .0000E+00 3 .0000E+00 4 .0000E+00 5 .0000E+00 6 .0000E+00 7 .0000E+00 8 .1000E+01
9 .1000E+01 10 .1000E+01 11 .1000E+01 12 .1000E+01 13 .1000E+01 14 .1000E+01 15 .1000E+01 16 .0000E+00
17 .0000E+00 18 .0000E+00 19 .0000E+00 20 .0000E+00 21 .0000E+00 22 .0000E+00 23 .0000E+00 24 .0000E+00

DAY OF WEEK = THURSDAY

1 .0000E+00 2 .0000E+00 3 .0000E+00 4 .0000E+00 5 .0000E+00 6 .0000E+00 7 .0000E+00 8 .1000E+01
9 .1000E+01 10 .1000E+01 11 .1000E+01 12 .1000E+01 13 .1000E+01 14 .1000E+01 15 .1000E+01 16 .0000E+00
17 .0000E+00 18 .0000E+00 19 .0000E+00 20 .0000E+00 21 .0000E+00 22 .0000E+00 23 .0000E+00 24 .0000E+00

DAY OF WEEK = FRIDAY

1 .0000E+00 2 .0000E+00 3 .0000E+00 4 .0000E+00 5 .0000E+00 6 .0000E+00 7 .0000E+00 8 .1000E+01
9 .1000E+01 10 .1000E+01 11 .1000E+01 12 .1000E+01 13 .1000E+01 14 .1000E+01 15 .1000E+01 16 .0000E+00
17 .0000E+00 18 .0000E+00 19 .0000E+00 20 .0000E+00 21 .0000E+00 22 .0000E+00 23 .0000E+00 24 .0000E+00

DAY OF WEEK = SATURDAY

1 .0000E+00 2 .0000E+00 3 .0000E+00 4 .0000E+00 5 .0000E+00 6 .0000E+00 7 .0000E+00 8 .0000E+00
9 .0000E+00 10 .0000E+00 11 .0000E+00 12 .0000E+00 13 .0000E+00 14 .0000E+00 15 .0000E+00 16 .0000E+00
17 .0000E+00 18 .0000E+00 19 .0000E+00 20 .0000E+00 21 .0000E+00 22 .0000E+00 23 .0000E+00 24 .0000E+00

DAY OF WEEK = SUNDAY

1 .0000E+00 2 .0000E+00 3 .0000E+00 4 .0000E+00 5 .0000E+00 6 .0000E+00 7 .0000E+00 8 .0000E+00
9 .0000E+00 10 .0000E+00 11 .0000E+00 12 .0000E+00 13 .0000E+00 14 .0000E+00 15 .0000E+00 16 .0000E+00
17 .0000E+00 18 .0000E+00 19 .0000E+00 20 .0000E+00 21 .0000E+00 22 .0000E+00 23 .0000E+00 24 .0000E+00

*** MODELOPTs: RegDFAULT CONC ELEV URBAN ADJ_U*

* SOURCE EMISSION RATE SCALARS WHICH VARY DIURNALLY AND BY DAY OF WEEK (HRDOW7) *

SOURCE ID = VOL117 ; SOURCE TYPE = VOLUME :

HOUR SCALAR HOUR SCALAR HOUR SCALAR HOUR SCALAR HOUR SCALAR HOUR SCALAR HOUR SCALAR

- - - -

```
   1  .0000E+00    2  .0000E+00    3  .0000E+00    4  .0000E+00    5  .0000E+00    6
   .0000E+00    7  .0000E+00    8  .1000E+01
   9  .1000E+01   10  .1000E+01   11  .1000E+01   12  .1000E+01   13  .1000E+01   14
   .1000E+01   15  .1000E+01   16  .0000E+00
  17  .0000E+00   18  .0000E+00   19  .0000E+00   20  .0000E+00   21  .0000E+00   22
  .0000E+00   23  .0000E+00   24  .0000E+00
                                          DAY OF WEEK = TUESDAY
   1  .0000E+00    2  .0000E+00    3  .0000E+00    4  .0000E+00    5  .0000E+00    6
   .0000E+00    7  .0000E+00    8  .1000E+01
   9  .1000E+01   10  .1000E+01   11  .1000E+01   12  .1000E+01   13  .1000E+01   14
   .1000E+01   15  .1000E+01   16  .0000E+00
  17  .0000E+00   18  .0000E+00   19  .0000E+00   20  .0000E+00   21  .0000E+00   22
  .0000E+00   23  .0000E+00   24  .0000E+00
                                          DAY OF WEEK = WEDNESDY
   1  .0000E+00    2  .0000E+00    3  .0000E+00    4  .0000E+00    5  .0000E+00    6
   .0000E+00    7  .0000E+00    8  .1000E+01
   9  .1000E+01   10  .1000E+01   11  .1000E+01   12  .1000E+01   13  .1000E+01   14
   .1000E+01   15  .1000E+01   16  .0000E+00
  17  .0000E+00   18  .0000E+00   19  .0000E+00   20  .0000E+00   21  .0000E+00   22
  .0000E+00   23  .0000E+00   24  .0000E+00
                                          DAY OF WEEK = THURSDAY
   1  .0000E+00    2  .0000E+00    3  .0000E+00    4  .0000E+00    5  .0000E+00    6
   .0000E+00    7  .0000E+00    8  .1000E+01
   9  .1000E+01   10  .1000E+01   11  .1000E+01   12  .1000E+01   13  .1000E+01   14
   .1000E+01   15  .1000E+01   16  .0000E+00
  17  .0000E+00   18  .0000E+00   19  .0000E+00   20  .0000E+00   21  .0000E+00   22
  .0000E+00   23  .0000E+00   24  .0000E+00
                                          DAY OF WEEK = FRIDAY
   1  .0000E+00    2  .0000E+00    3  .0000E+00    4  .0000E+00    5  .0000E+00    6
   .0000E+00    7  .0000E+00    8  .1000E+01
   9  .1000E+01   10  .1000E+01   11  .1000E+01   12  .1000E+01   13  .1000E+01   14
   .1000E+01   15  .1000E+01   16  .0000E+00
  17  .0000E+00   18  .0000E+00   19  .0000E+00   20  .0000E+00   21  .0000E+00   22
  .0000E+00   23  .0000E+00   24  .0000E+00
                                          DAY OF WEEK = SATURDAY
   1  .0000E+00    2  .0000E+00    3  .0000E+00    4  .0000E+00    5  .0000E+00    6
   .0000E+00    7  .0000E+00    8  .0000E+00
   9  .0000E+00   10  .0000E+00   11  .0000E+00   12  .0000E+00   13  .0000E+00   14
   .0000E+00   15  .0000E+00   16  .0000E+00
  17  .0000E+00   18  .0000E+00   19  .0000E+00   20  .0000E+00   21  .0000E+00   22
  .0000E+00   23  .0000E+00   24  .0000E+00
                                          DAY OF WEEK = SUNDAY
   1  .0000E+00    2  .0000E+00    3  .0000E+00    4  .0000E+00    5  .0000E+00    6
   .0000E+00    7  .0000E+00    8  .0000E+00
   9  .0000E+00   10  .0000E+00   11  .0000E+00   12  .0000E+00   13  .0000E+00   14
   .0000E+00   15  .0000E+00   16  .0000E+00
  17  .0000E+00   18  .0000E+00   19  .0000E+00   20  .0000E+00   21  .0000E+00   22
  .0000E+00   23  .0000E+00   24  .0000E+00
FF *** AERMOD - VERSION 21112  ***   *** C:\Lakes\AERMOD View\13445 CONS HRA\13445 CONS
HRA.isc              ***        03/11/24
 *** AERMET - VERSION  16216 ***
 ***                                                                    ***       15:18:57

                      PAGE 574
 *** MODELOPTs:    RegDFAULT  CONC  ELEV  URBAN  ADJ_U*

                   * SOURCE EMISSION RATE SCALARS WHICH VARY DIURNALLY AND BY DAY OF WEEK
                   (HRDOW7) *

 SOURCE ID = VOL118       ; SOURCE TYPE = VOLUME   :
  HOUR   SCALAR   HOUR   SCALAR   HOUR   SCALAR   HOUR   SCALAR   HOUR   SCALAR   HOUR
  SCALAR   HOUR   SCALAR   HOUR   SCALAR
- - - - - - - - - - - - - - - - - - - - - - - - - - - - - - - - - - - - - - - - - - - - -
- - - - - - - - - - - - - - - - - -
                                          DAY OF WEEK = MONDAY
   1  .0000E+00    2  .0000E+00    3  .0000E+00    4  .0000E+00    5  .0000E+00    6
```

.0000E+00 7 .0000E+00 8 .1000E+01
9 .1000E+01 10 .1000E+01 11 .1000E+01 12 .1000E+01 13 .1000E+01 14
.1000E+01 15 .1000E+01 16 .0000E+00
17 .0000E+00 18 .0000E+00 19 .0000E+00 20 .0000E+00 21 .0000E+00 22
.0000E+00 23 .0000E+00 24 .0000E+00

DAY OF WEEK = TUESDAY

1 .0000E+00 2 .0000E+00 3 .0000E+00 4 .0000E+00 5 .0000E+00 6
.0000E+00 7 .0000E+00 8 .1000E+01
9 .1000E+01 10 .1000E+01 11 .1000E+01 12 .1000E+01 13 .1000E+01 14
.1000E+01 15 .1000E+01 16 .0000E+00
17 .0000E+00 18 .0000E+00 19 .0000E+00 20 .0000E+00 21 .0000E+00 22
.0000E+00 23 .0000E+00 24 .0000E+00

DAY OF WEEK = WEDNESDY

1 .0000E+00 2 .0000E+00 3 .0000E+00 4 .0000E+00 5 .0000E+00 6
.0000E+00 7 .0000E+00 8 .1000E+01
9 .1000E+01 10 .1000E+01 11 .1000E+01 12 .1000E+01 13 .1000E+01 14
.1000E+01 15 .1000E+01 16 .0000E+00
17 .0000E+00 18 .0000E+00 19 .0000E+00 20 .0000E+00 21 .0000E+00 22
.0000E+00 23 .0000E+00 24 .0000E+00

DAY OF WEEK = THURSDAY

1 .0000E+00 2 .0000E+00 3 .0000E+00 4 .0000E+00 5 .0000E+00 6
.0000E+00 7 .0000E+00 8 .1000E+01
9 .1000E+01 10 .1000E+01 11 .1000E+01 12 .1000E+01 13 .1000E+01 14
.1000E+01 15 .1000E+01 16 .0000E+00
17 .0000E+00 18 .0000E+00 19 .0000E+00 20 .0000E+00 21 .0000E+00 22
.0000E+00 23 .0000E+00 24 .0000E+00

DAY OF WEEK = FRIDAY

1 .0000E+00 2 .0000E+00 3 .0000E+00 4 .0000E+00 5 .0000E+00 6
.0000E+00 7 .0000E+00 8 .1000E+01
9 .1000E+01 10 .1000E+01 11 .1000E+01 12 .1000E+01 13 .1000E+01 14
.1000E+01 15 .1000E+01 16 .0000E+00
17 .0000E+00 18 .0000E+00 19 .0000E+00 20 .0000E+00 21 .0000E+00 22
.0000E+00 23 .0000E+00 24 .0000E+00

DAY OF WEEK = SATURDAY

1 .0000E+00 2 .0000E+00 3 .0000E+00 4 .0000E+00 5 .0000E+00 6
.0000E+00 7 .0000E+00 8 .0000E+00
9 .0000E+00 10 .0000E+00 11 .0000E+00 12 .0000E+00 13 .0000E+00 14
.0000E+00 15 .0000E+00 16 .0000E+00
17 .0000E+00 18 .0000E+00 19 .0000E+00 20 .0000E+00 21 .0000E+00 22
.0000E+00 23 .0000E+00 24 .0000E+00

DAY OF WEEK = SUNDAY

1 .0000E+00 2 .0000E+00 3 .0000E+00 4 .0000E+00 5 .0000E+00 6
.0000E+00 7 .0000E+00 8 .0000E+00
9 .0000E+00 10 .0000E+00 11 .0000E+00 12 .0000E+00 13 .0000E+00 14
.0000E+00 15 .0000E+00 16 .0000E+00
17 .0000E+00 18 .0000E+00 19 .0000E+00 20 .0000E+00 21 .0000E+00 22
.0000E+00 23 .0000E+00 24 .0000E+00

*** MODELOPTs: RegDFAULT CONC ELEV URBAN ADJ_U*

* SOURCE EMISSION RATE SCALARS WHICH VARY DIURNALLY AND BY DAY OF WEEK (HRDOW7) *

SOURCE ID = VOL119 ; SOURCE TYPE = VOLUME :
HOUR SCALAR HOUR SCALAR HOUR SCALAR HOUR SCALAR HOUR SCALAR HOUR SCALAR HOUR SCALAR HOUR SCALAR

DAY OF WEEK = MONDAY

1 .0000E+00 2 .0000E+00 3 .0000E+00 4 .0000E+00 5 .0000E+00 6
.0000E+00 7 .0000E+00 8 .1000E+01

```
   9  .1000E+01   10  .1000E+01   11  .1000E+01   12  .1000E+01   13  .1000E+01   14
   .1000E+01   15  .1000E+01   16  .0000E+00
  17  .0000E+00   18  .0000E+00   19  .0000E+00   20  .0000E+00   21  .0000E+00   22
   .0000E+00   23  .0000E+00   24  .0000E+00
                                          DAY OF WEEK = TUESDAY
   1  .0000E+00    2  .0000E+00    3  .0000E+00    4  .0000E+00    5  .0000E+00    6
   .0000E+00    7  .0000E+00    8  .1000E+01
   9  .1000E+01   10  .1000E+01   11  .1000E+01   12  .1000E+01   13  .1000E+01   14
   .1000E+01   15  .1000E+01   16  .0000E+00
  17  .0000E+00   18  .0000E+00   19  .0000E+00   20  .0000E+00   21  .0000E+00   22
   .0000E+00   23  .0000E+00   24  .0000E+00
                                          DAY OF WEEK = WEDNESDY
   1  .0000E+00    2  .0000E+00    3  .0000E+00    4  .0000E+00    5  .0000E+00    6
   .0000E+00    7  .0000E+00    8  .1000E+01
   9  .1000E+01   10  .1000E+01   11  .1000E+01   12  .1000E+01   13  .1000E+01   14
   .1000E+01   15  .1000E+01   16  .0000E+00
  17  .0000E+00   18  .0000E+00   19  .0000E+00   20  .0000E+00   21  .0000E+00   22
   .0000E+00   23  .0000E+00   24  .0000E+00
                                          DAY OF WEEK = THURSDAY
   1  .0000E+00    2  .0000E+00    3  .0000E+00    4  .0000E+00    5  .0000E+00    6
   .0000E+00    7  .0000E+00    8  .1000E+01
   9  .1000E+01   10  .1000E+01   11  .1000E+01   12  .1000E+01   13  .1000E+01   14
   .1000E+01   15  .1000E+01   16  .0000E+00
  17  .0000E+00   18  .0000E+00   19  .0000E+00   20  .0000E+00   21  .0000E+00   22
   .0000E+00   23  .0000E+00   24  .0000E+00
                                          DAY OF WEEK = FRIDAY
   1  .0000E+00    2  .0000E+00    3  .0000E+00    4  .0000E+00    5  .0000E+00    6
   .0000E+00    7  .0000E+00    8  .1000E+01
   9  .1000E+01   10  .1000E+01   11  .1000E+01   12  .1000E+01   13  .1000E+01   14
   .1000E+01   15  .1000E+01   16  .0000E+00
  17  .0000E+00   18  .0000E+00   19  .0000E+00   20  .0000E+00   21  .0000E+00   22
   .0000E+00   23  .0000E+00   24  .0000E+00
                                          DAY OF WEEK = SATURDAY
   1  .0000E+00    2  .0000E+00    3  .0000E+00    4  .0000E+00    5  .0000E+00    6
   .0000E+00    7  .0000E+00    8  .0000E+00
   9  .0000E+00   10  .0000E+00   11  .0000E+00   12  .0000E+00   13  .0000E+00   14
   .0000E+00   15  .0000E+00   16  .0000E+00
  17  .0000E+00   18  .0000E+00   19  .0000E+00   20  .0000E+00   21  .0000E+00   22
   .0000E+00   23  .0000E+00   24  .0000E+00
                                          DAY OF WEEK = SUNDAY
   1  .0000E+00    2  .0000E+00    3  .0000E+00    4  .0000E+00    5  .0000E+00    6
   .0000E+00    7  .0000E+00    8  .0000E+00
   9  .0000E+00   10  .0000E+00   11  .0000E+00   12  .0000E+00   13  .0000E+00   14
   .0000E+00   15  .0000E+00   16  .0000E+00
  17  .0000E+00   18  .0000E+00   19  .0000E+00   20  .0000E+00   21  .0000E+00   22
   .0000E+00   23  .0000E+00   24  .0000E+00
FF *** AERMOD - VERSION 21112  ***   *** C:\Lakes\AERMOD View\13445 CONS HRA\13445 CONS
HRA.isc               ***        03/11/24
 *** AERMET - VERSION  16216 ***
 ***                                                                    ***       15:18:57

                      PAGE 576
 *** MODELOPTs:    RegDFAULT  CONC  ELEV  URBAN  ADJ_U*

                   * SOURCE EMISSION RATE SCALARS WHICH VARY DIURNALLY AND BY DAY OF WEEK
                   (HRDOW7) *

 SOURCE ID = VOL120       ; SOURCE TYPE = VOLUME   :
  HOUR   SCALAR   HOUR   SCALAR   HOUR   SCALAR   HOUR   SCALAR   HOUR   SCALAR   HOUR
  SCALAR   HOUR   SCALAR   HOUR   SCALAR
- - - - - - - - - - - - - - - - - - - - - - - - - - - - - - - - - - - - - - - - - - - - - -
 - - - - - - - - - - - - - - - - - -
                                          DAY OF WEEK = MONDAY
   1  .0000E+00    2  .0000E+00    3  .0000E+00    4  .0000E+00    5  .0000E+00    6
   .0000E+00    7  .0000E+00    8  .1000E+01
   9  .1000E+01   10  .1000E+01   11  .1000E+01   12  .1000E+01   13  .1000E+01   14
```

.1000E+01 15 .1000E+01 16 .0000E+00
17 .0000E+00 18 .0000E+00 19 .0000E+00 20 .0000E+00 21 .0000E+00 22
.0000E+00 23 .0000E+00 24 .0000E+00

DAY OF WEEK = TUESDAY

1 .0000E+00 2 .0000E+00 3 .0000E+00 4 .0000E+00 5 .0000E+00 6
.0000E+00 7 .0000E+00 8 .1000E+01
9 .1000E+01 10 .1000E+01 11 .1000E+01 12 .1000E+01 13 .1000E+01 14
.1000E+01 15 .1000E+01 16 .0000E+00
17 .0000E+00 18 .0000E+00 19 .0000E+00 20 .0000E+00 21 .0000E+00 22
.0000E+00 23 .0000E+00 24 .0000E+00

DAY OF WEEK = WEDNESDY

1 .0000E+00 2 .0000E+00 3 .0000E+00 4 .0000E+00 5 .0000E+00 6
.0000E+00 7 .0000E+00 8 .1000E+01
9 .1000E+01 10 .1000E+01 11 .1000E+01 12 .1000E+01 13 .1000E+01 14
.1000E+01 15 .1000E+01 16 .0000E+00
17 .0000E+00 18 .0000E+00 19 .0000E+00 20 .0000E+00 21 .0000E+00 22
.0000E+00 23 .0000E+00 24 .0000E+00

DAY OF WEEK = THURSDAY

1 .0000E+00 2 .0000E+00 3 .0000E+00 4 .0000E+00 5 .0000E+00 6
.0000E+00 7 .0000E+00 8 .1000E+01
9 .1000E+01 10 .1000E+01 11 .1000E+01 12 .1000E+01 13 .1000E+01 14
.1000E+01 15 .1000E+01 16 .0000E+00
17 .0000E+00 18 .0000E+00 19 .0000E+00 20 .0000E+00 21 .0000E+00 22
.0000E+00 23 .0000E+00 24 .0000E+00

DAY OF WEEK = FRIDAY

1 .0000E+00 2 .0000E+00 3 .0000E+00 4 .0000E+00 5 .0000E+00 6
.0000E+00 7 .0000E+00 8 .1000E+01
9 .1000E+01 10 .1000E+01 11 .1000E+01 12 .1000E+01 13 .1000E+01 14
.1000E+01 15 .1000E+01 16 .0000E+00
17 .0000E+00 18 .0000E+00 19 .0000E+00 20 .0000E+00 21 .0000E+00 22
.0000E+00 23 .0000E+00 24 .0000E+00

DAY OF WEEK = SATURDAY

1 .0000E+00 2 .0000E+00 3 .0000E+00 4 .0000E+00 5 .0000E+00 6
.0000E+00 7 .0000E+00 8 .0000E+00
9 .0000E+00 10 .0000E+00 11 .0000E+00 12 .0000E+00 13 .0000E+00 14
.0000E+00 15 .0000E+00 16 .0000E+00
17 .0000E+00 18 .0000E+00 19 .0000E+00 20 .0000E+00 21 .0000E+00 22
.0000E+00 23 .0000E+00 24 .0000E+00

DAY OF WEEK = SUNDAY

1 .0000E+00 2 .0000E+00 3 .0000E+00 4 .0000E+00 5 .0000E+00 6
.0000E+00 7 .0000E+00 8 .0000E+00
9 .0000E+00 10 .0000E+00 11 .0000E+00 12 .0000E+00 13 .0000E+00 14
.0000E+00 15 .0000E+00 16 .0000E+00
17 .0000E+00 18 .0000E+00 19 .0000E+00 20 .0000E+00 21 .0000E+00 22
.0000E+00 23 .0000E+00 24 .0000E+00

*** MODELOPTs: RegDFAULT CONC ELEV URBAN ADJ_U*

* SOURCE EMISSION RATE SCALARS WHICH VARY DIURNALLY AND BY DAY OF WEEK (HRDOW7) *

SOURCE ID = VOL121 ; SOURCE TYPE = VOLUME :

HOUR SCALAR HOUR SCALAR HOUR SCALAR HOUR SCALAR HOUR SCALAR HOUR SCALAR HOUR SCALAR HOUR SCALAR

- - - -

* SOURCE EMISSION RATE SCALARS WHICH VARY DIURNALLY AND BY DAY OF WEEK (HRDOW7) *

SOURCE ID = VOL122 ; SOURCE TYPE = VOLUME :

HOUR	SCALAR	HOUR	SCALAR	HOUR	SCALAR	HOUR	SCALAR	HOUR	SCALAR	HOUR	SCALAR	HOUR	SCALAR	HOUR	SCALAR

DAY OF WEEK = MONDAY

1	.0000E+00	2	.0000E+00	3	.0000E+00	4	.0000E+00	5	.0000E+00	6	.0000E+00	7	.0000E+00	8	.1000E+01
9	.1000E+01	10	.1000E+01	11	.1000E+01	12	.1000E+01	13	.1000E+01	14	.1000E+01	15	.1000E+01	16	.0000E+00
17	.0000E+00	18	.0000E+00	19	.0000E+00	20	.0000E+00	21	.0000E+00	22	.0000E+00	23	.0000E+00	24	.0000E+00

DAY OF WEEK = TUESDAY

1	.0000E+00	2	.0000E+00	3	.0000E+00	4	.0000E+00	5	.0000E+00	6	.0000E+00	7	.0000E+00	8	.1000E+01
9	.1000E+01	10	.1000E+01	11	.1000E+01	12	.1000E+01	13	.1000E+01	14	.1000E+01	15	.1000E+01	16	.0000E+00
17	.0000E+00	18	.0000E+00	19	.0000E+00	20	.0000E+00	21	.0000E+00	22	.0000E+00	23	.0000E+00	24	.0000E+00

DAY OF WEEK = WEDNESDY

1	.0000E+00	2	.0000E+00	3	.0000E+00	4	.0000E+00	5	.0000E+00	6	.0000E+00	7	.0000E+00	8	.1000E+01
9	.1000E+01	10	.1000E+01	11	.1000E+01	12	.1000E+01	13	.1000E+01	14	.1000E+01	15	.1000E+01	16	.0000E+00
17	.0000E+00	18	.0000E+00	19	.0000E+00	20	.0000E+00	21	.0000E+00	22	.0000E+00	23	.0000E+00	24	.0000E+00

DAY OF WEEK = THURSDAY

1	.0000E+00	2	.0000E+00	3	.0000E+00	4	.0000E+00	5	.0000E+00	6	.0000E+00	7	.0000E+00	8	.1000E+01
9	.1000E+01	10	.1000E+01	11	.1000E+01	12	.1000E+01	13	.1000E+01	14	.1000E+01	15	.1000E+01	16	.0000E+00
17	.0000E+00	18	.0000E+00	19	.0000E+00	20	.0000E+00	21	.0000E+00	22	.0000E+00	23	.0000E+00	24	.0000E+00

DAY OF WEEK = FRIDAY

1	.0000E+00	2	.0000E+00	3	.0000E+00	4	.0000E+00	5	.0000E+00	6	.0000E+00	7	.0000E+00	8	.1000E+01
9	.1000E+01	10	.1000E+01	11	.1000E+01	12	.1000E+01	13	.1000E+01	14	.1000E+01	15	.1000E+01	16	.0000E+00
17	.0000E+00	18	.0000E+00	19	.0000E+00	20	.0000E+00	21	.0000E+00	22	.0000E+00	23	.0000E+00	24	.0000E+00

DAY OF WEEK = SATURDAY

1	.0000E+00	2	.0000E+00	3	.0000E+00	4	.0000E+00	5	.0000E+00	6	.0000E+00	7	.0000E+00	8	.0000E+00
9	.0000E+00	10	.0000E+00	11	.0000E+00	12	.0000E+00	13	.0000E+00	14	.0000E+00	15	.0000E+00	16	.0000E+00
17	.0000E+00	18	.0000E+00	19	.0000E+00	20	.0000E+00	21	.0000E+00	22	.0000E+00	23	.0000E+00	24	.0000E+00

DAY OF WEEK = SUNDAY

1	.0000E+00	2	.0000E+00	3	.0000E+00	4	.0000E+00	5	.0000E+00	6	.0000E+00	7	.0000E+00	8	.0000E+00
9	.0000E+00	10	.0000E+00	11	.0000E+00	12	.0000E+00	13	.0000E+00	14	.0000E+00	15	.0000E+00	16	.0000E+00
17	.0000E+00	18	.0000E+00	19	.0000E+00	20	.0000E+00	21	.0000E+00	22	.0000E+00	23	.0000E+00	24	.0000E+00

.0000E+00 23 .0000E+00 24 .0000E+00

DAY OF WEEK = TUESDAY

1 .0000E+00 2 .0000E+00 3 .0000E+00 4 .0000E+00 5 .0000E+00 6 .0000E+00 7 .0000E+00 8 .1000E+01

9 .1000E+01 10 .1000E+01 11 .1000E+01 12 .1000E+01 13 .1000E+01 14 .1000E+01 15 .1000E+01 16 .0000E+00

17 .0000E+00 18 .0000E+00 19 .0000E+00 20 .0000E+00 21 .0000E+00 22 .0000E+00 23 .0000E+00 24 .0000E+00

DAY OF WEEK = WEDNESDY

1 .0000E+00 2 .0000E+00 3 .0000E+00 4 .0000E+00 5 .0000E+00 6 .0000E+00 7 .0000E+00 8 .1000E+01

9 .1000E+01 10 .1000E+01 11 .1000E+01 12 .1000E+01 13 .1000E+01 14 .1000E+01 15 .1000E+01 16 .0000E+00

17 .0000E+00 18 .0000E+00 19 .0000E+00 20 .0000E+00 21 .0000E+00 22 .0000E+00 23 .0000E+00 24 .0000E+00

DAY OF WEEK = THURSDAY

1 .0000E+00 2 .0000E+00 3 .0000E+00 4 .0000E+00 5 .0000E+00 6 .0000E+00 7 .0000E+00 8 .1000E+01

9 .1000E+01 10 .1000E+01 11 .1000E+01 12 .1000E+01 13 .1000E+01 14 .1000E+01 15 .1000E+01 16 .0000E+00

17 .0000E+00 18 .0000E+00 19 .0000E+00 20 .0000E+00 21 .0000E+00 22 .0000E+00 23 .0000E+00 24 .0000E+00

DAY OF WEEK = FRIDAY

1 .0000E+00 2 .0000E+00 3 .0000E+00 4 .0000E+00 5 .0000E+00 6 .0000E+00 7 .0000E+00 8 .1000E+01

9 .1000E+01 10 .1000E+01 11 .1000E+01 12 .1000E+01 13 .1000E+01 14 .1000E+01 15 .1000E+01 16 .0000E+00

17 .0000E+00 18 .0000E+00 19 .0000E+00 20 .0000E+00 21 .0000E+00 22 .0000E+00 23 .0000E+00 24 .0000E+00

DAY OF WEEK = SATURDAY

1 .0000E+00 2 .0000E+00 3 .0000E+00 4 .0000E+00 5 .0000E+00 6 .0000E+00 7 .0000E+00 8 .0000E+00

9 .0000E+00 10 .0000E+00 11 .0000E+00 12 .0000E+00 13 .0000E+00 14 .0000E+00 15 .0000E+00 16 .0000E+00

17 .0000E+00 18 .0000E+00 19 .0000E+00 20 .0000E+00 21 .0000E+00 22 .0000E+00 23 .0000E+00 24 .0000E+00

DAY OF WEEK = SUNDAY

1 .0000E+00 2 .0000E+00 3 .0000E+00 4 .0000E+00 5 .0000E+00 6 .0000E+00 7 .0000E+00 8 .0000E+00

9 .0000E+00 10 .0000E+00 11 .0000E+00 12 .0000E+00 13 .0000E+00 14 .0000E+00 15 .0000E+00 16 .0000E+00

17 .0000E+00 18 .0000E+00 19 .0000E+00 20 .0000E+00 21 .0000E+00 22 .0000E+00 23 .0000E+00 24 .0000E+00

* SOURCE EMISSION RATE SCALARS WHICH VARY DIURNALLY AND BY DAY OF WEEK (HRDOW7) *

SOURCE ID = VOL123 ; SOURCE TYPE = VOLUME :

HOUR SCALAR HOUR SCALAR HOUR SCALAR HOUR SCALAR HOUR SCALAR HOUR SCALAR HOUR SCALAR HOUR SCALAR

- - - -

DAY OF WEEK = TUESDAY

1 .0000E+00 2 .0000E+00 3 .0000E+00 4 .0000E+00 5 .0000E+00 6 .0000E+00 7 .0000E+00 8 .1000E+01

9 .1000E+01 10 .1000E+01 11 .1000E+01 12 .1000E+01 13 .1000E+01 14 .1000E+01 15 .1000E+01 16 .0000E+00

17 .0000E+00 18 .0000E+00 19 .0000E+00 20 .0000E+00 21 .0000E+00 22 .0000E+00 23 .0000E+00 24 .0000E+00

DAY OF WEEK = WEDNESDY

1 .0000E+00 2 .0000E+00 3 .0000E+00 4 .0000E+00 5 .0000E+00 6 .0000E+00 7 .0000E+00 8 .1000E+01

9 .1000E+01 10 .1000E+01 11 .1000E+01 12 .1000E+01 13 .1000E+01 14 .1000E+01 15 .1000E+01 16 .0000E+00

17 .0000E+00 18 .0000E+00 19 .0000E+00 20 .0000E+00 21 .0000E+00 22 .0000E+00 23 .0000E+00 24 .0000E+00

DAY OF WEEK = THURSDAY

1 .0000E+00 2 .0000E+00 3 .0000E+00 4 .0000E+00 5 .0000E+00 6 .0000E+00 7 .0000E+00 8 .1000E+01

9 .1000E+01 10 .1000E+01 11 .1000E+01 12 .1000E+01 13 .1000E+01 14 .1000E+01 15 .1000E+01 16 .0000E+00

17 .0000E+00 18 .0000E+00 19 .0000E+00 20 .0000E+00 21 .0000E+00 22 .0000E+00 23 .0000E+00 24 .0000E+00

DAY OF WEEK = FRIDAY

1 .0000E+00 2 .0000E+00 3 .0000E+00 4 .0000E+00 5 .0000E+00 6 .0000E+00 7 .0000E+00 8 .1000E+01

9 .1000E+01 10 .1000E+01 11 .1000E+01 12 .1000E+01 13 .1000E+01 14 .1000E+01 15 .1000E+01 16 .0000E+00

17 .0000E+00 18 .0000E+00 19 .0000E+00 20 .0000E+00 21 .0000E+00 22 .0000E+00 23 .0000E+00 24 .0000E+00

DAY OF WEEK = SATURDAY

1 .0000E+00 2 .0000E+00 3 .0000E+00 4 .0000E+00 5 .0000E+00 6 .0000E+00 7 .0000E+00 8 .0000E+00

9 .0000E+00 10 .0000E+00 11 .0000E+00 12 .0000E+00 13 .0000E+00 14 .0000E+00 15 .0000E+00 16 .0000E+00

17 .0000E+00 18 .0000E+00 19 .0000E+00 20 .0000E+00 21 .0000E+00 22 .0000E+00 23 .0000E+00 24 .0000E+00

DAY OF WEEK = SUNDAY

1 .0000E+00 2 .0000E+00 3 .0000E+00 4 .0000E+00 5 .0000E+00 6 .0000E+00 7 .0000E+00 8 .0000E+00

9 .0000E+00 10 .0000E+00 11 .0000E+00 12 .0000E+00 13 .0000E+00 14 .0000E+00 15 .0000E+00 16 .0000E+00

17 .0000E+00 18 .0000E+00 19 .0000E+00 20 .0000E+00 21 .0000E+00 22 .0000E+00 23 .0000E+00 24 .0000E+00

*** MODELOPTs: RegDFAULT CONC ELEV URBAN ADJ_U*

* SOURCE EMISSION RATE SCALARS WHICH VARY DIURNALLY AND BY DAY OF WEEK (HRDOW7) *

SOURCE ID = VOL124 ; SOURCE TYPE = VOLUME :

HOUR SCALAR HOUR SCALAR HOUR SCALAR HOUR SCALAR HOUR SCALAR HOUR SCALAR HOUR SCALAR

- - - -

1 .0000E+00 2 .0000E+00 3 .0000E+00 4 .0000E+00 5 .0000E+00 6
.0000E+00 7 .0000E+00 8 .1000E+01
9 .1000E+01 10 .1000E+01 11 .1000E+01 12 .1000E+01 13 .1000E+01 14
.1000E+01 15 .1000E+01 16 .0000E+00
17 .0000E+00 18 .0000E+00 19 .0000E+00 20 .0000E+00 21 .0000E+00 22
.0000E+00 23 .0000E+00 24 .0000E+00

DAY OF WEEK = WEDNESDY

1 .0000E+00 2 .0000E+00 3 .0000E+00 4 .0000E+00 5 .0000E+00 6
.0000E+00 7 .0000E+00 8 .1000E+01
9 .1000E+01 10 .1000E+01 11 .1000E+01 12 .1000E+01 13 .1000E+01 14
.1000E+01 15 .1000E+01 16 .0000E+00
17 .0000E+00 18 .0000E+00 19 .0000E+00 20 .0000E+00 21 .0000E+00 22
.0000E+00 23 .0000E+00 24 .0000E+00

DAY OF WEEK = THURSDAY

1 .0000E+00 2 .0000E+00 3 .0000E+00 4 .0000E+00 5 .0000E+00 6
.0000E+00 7 .0000E+00 8 .1000E+01
9 .1000E+01 10 .1000E+01 11 .1000E+01 12 .1000E+01 13 .1000E+01 14
.1000E+01 15 .1000E+01 16 .0000E+00
17 .0000E+00 18 .0000E+00 19 .0000E+00 20 .0000E+00 21 .0000E+00 22
.0000E+00 23 .0000E+00 24 .0000E+00

DAY OF WEEK = FRIDAY

1 .0000E+00 2 .0000E+00 3 .0000E+00 4 .0000E+00 5 .0000E+00 6
.0000E+00 7 .0000E+00 8 .1000E+01
9 .1000E+01 10 .1000E+01 11 .1000E+01 12 .1000E+01 13 .1000E+01 14
.1000E+01 15 .1000E+01 16 .0000E+00
17 .0000E+00 18 .0000E+00 19 .0000E+00 20 .0000E+00 21 .0000E+00 22
.0000E+00 23 .0000E+00 24 .0000E+00

DAY OF WEEK = SATURDAY

1 .0000E+00 2 .0000E+00 3 .0000E+00 4 .0000E+00 5 .0000E+00 6
.0000E+00 7 .0000E+00 8 .0000E+00
9 .0000E+00 10 .0000E+00 11 .0000E+00 12 .0000E+00 13 .0000E+00 14
.0000E+00 15 .0000E+00 16 .0000E+00
17 .0000E+00 18 .0000E+00 19 .0000E+00 20 .0000E+00 21 .0000E+00 22
.0000E+00 23 .0000E+00 24 .0000E+00

DAY OF WEEK = SUNDAY

1 .0000E+00 2 .0000E+00 3 .0000E+00 4 .0000E+00 5 .0000E+00 6
.0000E+00 7 .0000E+00 8 .0000E+00
9 .0000E+00 10 .0000E+00 11 .0000E+00 12 .0000E+00 13 .0000E+00 14
.0000E+00 15 .0000E+00 16 .0000E+00
17 .0000E+00 18 .0000E+00 19 .0000E+00 20 .0000E+00 21 .0000E+00 22
.0000E+00 23 .0000E+00 24 .0000E+00

*** MODELOPTs: RegDFAULT CONC ELEV URBAN ADJ_U*

* SOURCE EMISSION RATE SCALARS WHICH VARY DIURNALLY AND BY DAY OF WEEK (HRDOW7) *

SOURCE ID = VOL125 ; SOURCE TYPE = VOLUME :

HOUR SCALAR HOUR SCALAR HOUR SCALAR HOUR SCALAR HOUR SCALAR HOUR SCALAR HOUR SCALAR

- - - -

.0000E+00 7 .0000E+00 8 .1000E+01
9 .1000E+01 10 .1000E+01 11 .1000E+01 12 .1000E+01 13 .1000E+01 14
.1000E+01 15 .1000E+01 16 .0000E+00
17 .0000E+00 18 .0000E+00 19 .0000E+00 20 .0000E+00 21 .0000E+00 22
.0000E+00 23 .0000E+00 24 .0000E+00

DAY OF WEEK = WEDNESDY

1 .0000E+00 2 .0000E+00 3 .0000E+00 4 .0000E+00 5 .0000E+00 6
.0000E+00 7 .0000E+00 8 .1000E+01
9 .1000E+01 10 .1000E+01 11 .1000E+01 12 .1000E+01 13 .1000E+01 14
.1000E+01 15 .1000E+01 16 .0000E+00
17 .0000E+00 18 .0000E+00 19 .0000E+00 20 .0000E+00 21 .0000E+00 22
.0000E+00 23 .0000E+00 24 .0000E+00

DAY OF WEEK = THURSDAY

1 .0000E+00 2 .0000E+00 3 .0000E+00 4 .0000E+00 5 .0000E+00 6
.0000E+00 7 .0000E+00 8 .1000E+01
9 .1000E+01 10 .1000E+01 11 .1000E+01 12 .1000E+01 13 .1000E+01 14
.1000E+01 15 .1000E+01 16 .0000E+00
17 .0000E+00 18 .0000E+00 19 .0000E+00 20 .0000E+00 21 .0000E+00 22
.0000E+00 23 .0000E+00 24 .0000E+00

DAY OF WEEK = FRIDAY

1 .0000E+00 2 .0000E+00 3 .0000E+00 4 .0000E+00 5 .0000E+00 6
.0000E+00 7 .0000E+00 8 .1000E+01
9 .1000E+01 10 .1000E+01 11 .1000E+01 12 .1000E+01 13 .1000E+01 14
.1000E+01 15 .1000E+01 16 .0000E+00
17 .0000E+00 18 .0000E+00 19 .0000E+00 20 .0000E+00 21 .0000E+00 22
.0000E+00 23 .0000E+00 24 .0000E+00

DAY OF WEEK = SATURDAY

1 .0000E+00 2 .0000E+00 3 .0000E+00 4 .0000E+00 5 .0000E+00 6
.0000E+00 7 .0000E+00 8 .0000E+00
9 .0000E+00 10 .0000E+00 11 .0000E+00 12 .0000E+00 13 .0000E+00 14
.0000E+00 15 .0000E+00 16 .0000E+00
17 .0000E+00 18 .0000E+00 19 .0000E+00 20 .0000E+00 21 .0000E+00 22
.0000E+00 23 .0000E+00 24 .0000E+00

DAY OF WEEK = SUNDAY

1 .0000E+00 2 .0000E+00 3 .0000E+00 4 .0000E+00 5 .0000E+00 6
.0000E+00 7 .0000E+00 8 .0000E+00
9 .0000E+00 10 .0000E+00 11 .0000E+00 12 .0000E+00 13 .0000E+00 14
.0000E+00 15 .0000E+00 16 .0000E+00
17 .0000E+00 18 .0000E+00 19 .0000E+00 20 .0000E+00 21 .0000E+00 22
.0000E+00 23 .0000E+00 24 .0000E+00

*** MODELOPTs: RegDFAULT CONC ELEV URBAN ADJ_U*

* SOURCE EMISSION RATE SCALARS WHICH VARY DIURNALLY AND BY DAY OF WEEK (HRDOW7) *

SOURCE ID = VOL126 ; SOURCE TYPE = VOLUME :

HOUR SCALAR HOUR SCALAR HOUR SCALAR HOUR SCALAR HOUR SCALAR HOUR SCALAR HOUR SCALAR

- - - -

9 .1000E+01 10 .1000E+01 11 .1000E+01 12 .1000E+01 13 .1000E+01 14
.1000E+01 15 .1000E+01 16 .0000E+00
17 .0000E+00 18 .0000E+00 19 .0000E+00 20 .0000E+00 21 .0000E+00 22
.0000E+00 23 .0000E+00 24 .0000E+00

DAY OF WEEK = WEDNESDY

1 .0000E+00 2 .0000E+00 3 .0000E+00 4 .0000E+00 5 .0000E+00 6
.0000E+00 7 .0000E+00 8 .1000E+01
9 .1000E+01 10 .1000E+01 11 .1000E+01 12 .1000E+01 13 .1000E+01 14
.1000E+01 15 .1000E+01 16 .0000E+00
17 .0000E+00 18 .0000E+00 19 .0000E+00 20 .0000E+00 21 .0000E+00 22
.0000E+00 23 .0000E+00 24 .0000E+00

DAY OF WEEK = THURSDAY

1 .0000E+00 2 .0000E+00 3 .0000E+00 4 .0000E+00 5 .0000E+00 6
.0000E+00 7 .0000E+00 8 .1000E+01
9 .1000E+01 10 .1000E+01 11 .1000E+01 12 .1000E+01 13 .1000E+01 14
.1000E+01 15 .1000E+01 16 .0000E+00
17 .0000E+00 18 .0000E+00 19 .0000E+00 20 .0000E+00 21 .0000E+00 22
.0000E+00 23 .0000E+00 24 .0000E+00

DAY OF WEEK = FRIDAY

1 .0000E+00 2 .0000E+00 3 .0000E+00 4 .0000E+00 5 .0000E+00 6
.0000E+00 7 .0000E+00 8 .1000E+01
9 .1000E+01 10 .1000E+01 11 .1000E+01 12 .1000E+01 13 .1000E+01 14
.1000E+01 15 .1000E+01 16 .0000E+00
17 .0000E+00 18 .0000E+00 19 .0000E+00 20 .0000E+00 21 .0000E+00 22
.0000E+00 23 .0000E+00 24 .0000E+00

DAY OF WEEK = SATURDAY

1 .0000E+00 2 .0000E+00 3 .0000E+00 4 .0000E+00 5 .0000E+00 6
.0000E+00 7 .0000E+00 8 .0000E+00
9 .0000E+00 10 .0000E+00 11 .0000E+00 12 .0000E+00 13 .0000E+00 14
.0000E+00 15 .0000E+00 16 .0000E+00
17 .0000E+00 18 .0000E+00 19 .0000E+00 20 .0000E+00 21 .0000E+00 22
.0000E+00 23 .0000E+00 24 .0000E+00

DAY OF WEEK = SUNDAY

1 .0000E+00 2 .0000E+00 3 .0000E+00 4 .0000E+00 5 .0000E+00 6
.0000E+00 7 .0000E+00 8 .0000E+00
9 .0000E+00 10 .0000E+00 11 .0000E+00 12 .0000E+00 13 .0000E+00 14
.0000E+00 15 .0000E+00 16 .0000E+00
17 .0000E+00 18 .0000E+00 19 .0000E+00 20 .0000E+00 21 .0000E+00 22
.0000E+00 23 .0000E+00 24 .0000E+00

*** MODELOPTs: RegDFAULT CONC ELEV URBAN ADJ_U*

* SOURCE EMISSION RATE SCALARS WHICH VARY DIURNALLY AND BY DAY OF WEEK (HRDOW7) *

SOURCE ID = VOL127 ; SOURCE TYPE = VOLUME :

HOUR SCALAR HOUR SCALAR HOUR SCALAR HOUR SCALAR HOUR SCALAR HOUR SCALAR HOUR SCALAR HOUR SCALAR

DAY OF WEEK = MONDAY

1 .0000E+00 2 .0000E+00 3 .0000E+00 4 .0000E+00 5 .0000E+00 6
.0000E+00 7 .0000E+00 8 .1000E+01
9 .1000E+01 10 .1000E+01 11 .1000E+01 12 .1000E+01 13 .1000E+01 14
.1000E+01 15 .1000E+01 16 .0000E+00
17 .0000E+00 18 .0000E+00 19 .0000E+00 20 .0000E+00 21 .0000E+00 22
.0000E+00 23 .0000E+00 24 .0000E+00

DAY OF WEEK = TUESDAY

1 .0000E+00 2 .0000E+00 3 .0000E+00 4 .0000E+00 5 .0000E+00 6
.0000E+00 7 .0000E+00 8 .1000E+01
9 .1000E+01 10 .1000E+01 11 .1000E+01 12 .1000E+01 13 .1000E+01 14

.1000E+01 15 .1000E+01 16 .0000E+00
17 .0000E+00 18 .0000E+00 19 .0000E+00 20 .0000E+00 21 .0000E+00 22
.0000E+00 23 .0000E+00 24 .0000E+00

DAY OF WEEK = WEDNESDY

1 .0000E+00 2 .0000E+00 3 .0000E+00 4 .0000E+00 5 .0000E+00 6
.0000E+00 7 .0000E+00 8 .1000E+01
9 .1000E+01 10 .1000E+01 11 .1000E+01 12 .1000E+01 13 .1000E+01 14
.1000E+01 15 .1000E+01 16 .0000E+00
17 .0000E+00 18 .0000E+00 19 .0000E+00 20 .0000E+00 21 .0000E+00 22
.0000E+00 23 .0000E+00 24 .0000E+00

DAY OF WEEK = THURSDAY

1 .0000E+00 2 .0000E+00 3 .0000E+00 4 .0000E+00 5 .0000E+00 6
.0000E+00 7 .0000E+00 8 .1000E+01
9 .1000E+01 10 .1000E+01 11 .1000E+01 12 .1000E+01 13 .1000E+01 14
.1000E+01 15 .1000E+01 16 .0000E+00
17 .0000E+00 18 .0000E+00 19 .0000E+00 20 .0000E+00 21 .0000E+00 22
.0000E+00 23 .0000E+00 24 .0000E+00

DAY OF WEEK = FRIDAY

1 .0000E+00 2 .0000E+00 3 .0000E+00 4 .0000E+00 5 .0000E+00 6
.0000E+00 7 .0000E+00 8 .1000E+01
9 .1000E+01 10 .1000E+01 11 .1000E+01 12 .1000E+01 13 .1000E+01 14
.1000E+01 15 .1000E+01 16 .0000E+00
17 .0000E+00 18 .0000E+00 19 .0000E+00 20 .0000E+00 21 .0000E+00 22
.0000E+00 23 .0000E+00 24 .0000E+00

DAY OF WEEK = SATURDAY

1 .0000E+00 2 .0000E+00 3 .0000E+00 4 .0000E+00 5 .0000E+00 6
.0000E+00 7 .0000E+00 8 .0000E+00
9 .0000E+00 10 .0000E+00 11 .0000E+00 12 .0000E+00 13 .0000E+00 14
.0000E+00 15 .0000E+00 16 .0000E+00
17 .0000E+00 18 .0000E+00 19 .0000E+00 20 .0000E+00 21 .0000E+00 22
.0000E+00 23 .0000E+00 24 .0000E+00

DAY OF WEEK = SUNDAY

1 .0000E+00 2 .0000E+00 3 .0000E+00 4 .0000E+00 5 .0000E+00 6
.0000E+00 7 .0000E+00 8 .0000E+00
9 .0000E+00 10 .0000E+00 11 .0000E+00 12 .0000E+00 13 .0000E+00 14
.0000E+00 15 .0000E+00 16 .0000E+00
17 .0000E+00 18 .0000E+00 19 .0000E+00 20 .0000E+00 21 .0000E+00 22
.0000E+00 23 .0000E+00 24 .0000E+00

*** MODELOPTs: RegDFAULT CONC ELEV URBAN ADJ_U*

* SOURCE EMISSION RATE SCALARS WHICH VARY DIURNALLY AND BY DAY OF WEEK (HRDOW7) *

SOURCE ID = VOL128 ; SOURCE TYPE = VOLUME :

HOUR SCALAR HOUR SCALAR HOUR SCALAR HOUR SCALAR HOUR SCALAR HOUR SCALAR HOUR SCALAR HOUR SCALAR

\- - - -

17 .0000E+00 18 .0000E+00 19 .0000E+00 20 .0000E+00 21 .0000E+00 22
.0000E+00 23 .0000E+00 24 .0000E+00

DAY OF WEEK = WEDNESDY

1 .0000E+00 2 .0000E+00 3 .0000E+00 4 .0000E+00 5 .0000E+00 6
.0000E+00 7 .0000E+00 8 .1000E+01
9 .1000E+01 10 .1000E+01 11 .1000E+01 12 .1000E+01 13 .1000E+01 14
.1000E+01 15 .1000E+01 16 .0000E+00
17 .0000E+00 18 .0000E+00 19 .0000E+00 20 .0000E+00 21 .0000E+00 22
.0000E+00 23 .0000E+00 24 .0000E+00

DAY OF WEEK = THURSDAY

1 .0000E+00 2 .0000E+00 3 .0000E+00 4 .0000E+00 5 .0000E+00 6
.0000E+00 7 .0000E+00 8 .1000E+01
9 .1000E+01 10 .1000E+01 11 .1000E+01 12 .1000E+01 13 .1000E+01 14
.1000E+01 15 .1000E+01 16 .0000E+00
17 .0000E+00 18 .0000E+00 19 .0000E+00 20 .0000E+00 21 .0000E+00 22
.0000E+00 23 .0000E+00 24 .0000E+00

DAY OF WEEK = FRIDAY

1 .0000E+00 2 .0000E+00 3 .0000E+00 4 .0000E+00 5 .0000E+00 6
.0000E+00 7 .0000E+00 8 .1000E+01
9 .1000E+01 10 .1000E+01 11 .1000E+01 12 .1000E+01 13 .1000E+01 14
.1000E+01 15 .1000E+01 16 .0000E+00
17 .0000E+00 18 .0000E+00 19 .0000E+00 20 .0000E+00 21 .0000E+00 22
.0000E+00 23 .0000E+00 24 .0000E+00

DAY OF WEEK = SATURDAY

1 .0000E+00 2 .0000E+00 3 .0000E+00 4 .0000E+00 5 .0000E+00 6
.0000E+00 7 .0000E+00 8 .0000E+00
9 .0000E+00 10 .0000E+00 11 .0000E+00 12 .0000E+00 13 .0000E+00 14
.0000E+00 15 .0000E+00 16 .0000E+00
17 .0000E+00 18 .0000E+00 19 .0000E+00 20 .0000E+00 21 .0000E+00 22
.0000E+00 23 .0000E+00 24 .0000E+00

DAY OF WEEK = SUNDAY

1 .0000E+00 2 .0000E+00 3 .0000E+00 4 .0000E+00 5 .0000E+00 6
.0000E+00 7 .0000E+00 8 .0000E+00
9 .0000E+00 10 .0000E+00 11 .0000E+00 12 .0000E+00 13 .0000E+00 14
.0000E+00 15 .0000E+00 16 .0000E+00
17 .0000E+00 18 .0000E+00 19 .0000E+00 20 .0000E+00 21 .0000E+00 22
.0000E+00 23 .0000E+00 24 .0000E+00

*** MODELOPTs: RegDFAULT CONC ELEV URBAN ADJ_U*

* SOURCE EMISSION RATE SCALARS WHICH VARY DIURNALLY AND BY DAY OF WEEK (HRDOW7) *

SOURCE ID = VOL129 ; SOURCE TYPE = VOLUME :

HOUR	SCALAR	HOUR	SCALAR	HOUR	SCALAR	HOUR	SCALAR	HOUR	SCALAR	HOUR	SCALAR
HOUR	SCALAR	HOUR	SCALAR	HOUR	SCALAR						

DAY OF WEEK = MONDAY

1 .0000E+00 2 .0000E+00 3 .0000E+00 4 .0000E+00 5 .0000E+00 6
.0000E+00 7 .0000E+00 8 .1000E+01
9 .1000E+01 10 .1000E+01 11 .1000E+01 12 .1000E+01 13 .1000E+01 14
.1000E+01 15 .1000E+01 16 .0000E+00
17 .0000E+00 18 .0000E+00 19 .0000E+00 20 .0000E+00 21 .0000E+00 22
.0000E+00 23 .0000E+00 24 .0000E+00

DAY OF WEEK = TUESDAY

1 .0000E+00 2 .0000E+00 3 .0000E+00 4 .0000E+00 5 .0000E+00 6
.0000E+00 7 .0000E+00 8 .1000E+01
9 .1000E+01 10 .1000E+01 11 .1000E+01 12 .1000E+01 13 .1000E+01 14
.1000E+01 15 .1000E+01 16 .0000E+00
17 .0000E+00 18 .0000E+00 19 .0000E+00 20 .0000E+00 21 .0000E+00 22

.0000E+00 23 .0000E+00 24 .0000E+00

DAY OF WEEK = WEDNESDY

1 .0000E+00 2 .0000E+00 3 .0000E+00 4 .0000E+00 5 .0000E+00 6 .0000E+00 7 .0000E+00 8 .1000E+01
9 .1000E+01 10 .1000E+01 11 .1000E+01 12 .1000E+01 13 .1000E+01 14 .1000E+01 15 .1000E+01 16 .0000E+00
17 .0000E+00 18 .0000E+00 19 .0000E+00 20 .0000E+00 21 .0000E+00 22 .0000E+00 23 .0000E+00 24 .0000E+00

DAY OF WEEK = THURSDAY

1 .0000E+00 2 .0000E+00 3 .0000E+00 4 .0000E+00 5 .0000E+00 6 .0000E+00 7 .0000E+00 8 .1000E+01
9 .1000E+01 10 .1000E+01 11 .1000E+01 12 .1000E+01 13 .1000E+01 14 .1000E+01 15 .1000E+01 16 .0000E+00
17 .0000E+00 18 .0000E+00 19 .0000E+00 20 .0000E+00 21 .0000E+00 22 .0000E+00 23 .0000E+00 24 .0000E+00

DAY OF WEEK = FRIDAY

1 .0000E+00 2 .0000E+00 3 .0000E+00 4 .0000E+00 5 .0000E+00 6 .0000E+00 7 .0000E+00 8 .1000E+01
9 .1000E+01 10 .1000E+01 11 .1000E+01 12 .1000E+01 13 .1000E+01 14 .1000E+01 15 .1000E+01 16 .0000E+00
17 .0000E+00 18 .0000E+00 19 .0000E+00 20 .0000E+00 21 .0000E+00 22 .0000E+00 23 .0000E+00 24 .0000E+00

DAY OF WEEK = SATURDAY

1 .0000E+00 2 .0000E+00 3 .0000E+00 4 .0000E+00 5 .0000E+00 6 .0000E+00 7 .0000E+00 8 .0000E+00
9 .0000E+00 10 .0000E+00 11 .0000E+00 12 .0000E+00 13 .0000E+00 14 .0000E+00 15 .0000E+00 16 .0000E+00
17 .0000E+00 18 .0000E+00 19 .0000E+00 20 .0000E+00 21 .0000E+00 22 .0000E+00 23 .0000E+00 24 .0000E+00

DAY OF WEEK = SUNDAY

1 .0000E+00 2 .0000E+00 3 .0000E+00 4 .0000E+00 5 .0000E+00 6 .0000E+00 7 .0000E+00 8 .0000E+00
9 .0000E+00 10 .0000E+00 11 .0000E+00 12 .0000E+00 13 .0000E+00 14 .0000E+00 15 .0000E+00 16 .0000E+00
17 .0000E+00 18 .0000E+00 19 .0000E+00 20 .0000E+00 21 .0000E+00 22 .0000E+00 23 .0000E+00 24 .0000E+00

*** MODELOPTs: RegDFAULT CONC ELEV URBAN ADJ_U*

* SOURCE EMISSION RATE SCALARS WHICH VARY DIURNALLY AND BY DAY OF WEEK (HRDOW7) *

SOURCE ID = VOL130 ; SOURCE TYPE = VOLUME :

HOUR SCALAR HOUR SCALAR HOUR SCALAR HOUR SCALAR HOUR SCALAR HOUR SCALAR HOUR SCALAR

DAY OF WEEK = MONDAY

1 .0000E+00 2 .0000E+00 3 .0000E+00 4 .0000E+00 5 .0000E+00 6 .0000E+00 7 .0000E+00 8 .1000E+01
9 .1000E+01 10 .1000E+01 11 .1000E+01 12 .1000E+01 13 .1000E+01 14 .1000E+01 15 .1000E+01 16 .0000E+00
17 .0000E+00 18 .0000E+00 19 .0000E+00 20 .0000E+00 21 .0000E+00 22 .0000E+00 23 .0000E+00 24 .0000E+00

DAY OF WEEK = TUESDAY

1 .0000E+00 2 .0000E+00 3 .0000E+00 4 .0000E+00 5 .0000E+00 6 .0000E+00 7 .0000E+00 8 .1000E+01
9 .1000E+01 10 .1000E+01 11 .1000E+01 12 .1000E+01 13 .1000E+01 14 .1000E+01 15 .1000E+01 16 .0000E+00
17 .0000E+00 18 .0000E+00 19 .0000E+00 20 .0000E+00 21 .0000E+00 22 .0000E+00 23 .0000E+00 24 .0000E+00

DAY OF WEEK = WEDNESDY

1 .0000E+00 2 .0000E+00 3 .0000E+00 4 .0000E+00 5 .0000E+00 6 .0000E+00 7 .0000E+00 8 .1000E+01
9 .1000E+01 10 .1000E+01 11 .1000E+01 12 .1000E+01 13 .1000E+01 14 .1000E+01 15 .1000E+01 16 .0000E+00
17 .0000E+00 18 .0000E+00 19 .0000E+00 20 .0000E+00 21 .0000E+00 22 .0000E+00 23 .0000E+00 24 .0000E+00

DAY OF WEEK = THURSDAY

1 .0000E+00 2 .0000E+00 3 .0000E+00 4 .0000E+00 5 .0000E+00 6 .0000E+00 7 .0000E+00 8 .1000E+01
9 .1000E+01 10 .1000E+01 11 .1000E+01 12 .1000E+01 13 .1000E+01 14 .1000E+01 15 .1000E+01 16 .0000E+00
17 .0000E+00 18 .0000E+00 19 .0000E+00 20 .0000E+00 21 .0000E+00 22 .0000E+00 23 .0000E+00 24 .0000E+00

DAY OF WEEK = FRIDAY

1 .0000E+00 2 .0000E+00 3 .0000E+00 4 .0000E+00 5 .0000E+00 6 .0000E+00 7 .0000E+00 8 .1000E+01
9 .1000E+01 10 .1000E+01 11 .1000E+01 12 .1000E+01 13 .1000E+01 14 .1000E+01 15 .1000E+01 16 .0000E+00
17 .0000E+00 18 .0000E+00 19 .0000E+00 20 .0000E+00 21 .0000E+00 22 .0000E+00 23 .0000E+00 24 .0000E+00

DAY OF WEEK = SATURDAY

1 .0000E+00 2 .0000E+00 3 .0000E+00 4 .0000E+00 5 .0000E+00 6 .0000E+00 7 .0000E+00 8 .0000E+00
9 .0000E+00 10 .0000E+00 11 .0000E+00 12 .0000E+00 13 .0000E+00 14 .0000E+00 15 .0000E+00 16 .0000E+00
17 .0000E+00 18 .0000E+00 19 .0000E+00 20 .0000E+00 21 .0000E+00 22 .0000E+00 23 .0000E+00 24 .0000E+00

DAY OF WEEK = SUNDAY

1 .0000E+00 2 .0000E+00 3 .0000E+00 4 .0000E+00 5 .0000E+00 6 .0000E+00 7 .0000E+00 8 .0000E+00
9 .0000E+00 10 .0000E+00 11 .0000E+00 12 .0000E+00 13 .0000E+00 14 .0000E+00 15 .0000E+00 16 .0000E+00
17 .0000E+00 18 .0000E+00 19 .0000E+00 20 .0000E+00 21 .0000E+00 22 .0000E+00 23 .0000E+00 24 .0000E+00

*** MODELOPTs: RegDFAULT CONC ELEV URBAN ADJ_U*

* SOURCE EMISSION RATE SCALARS WHICH VARY DIURNALLY AND BY DAY OF WEEK (HRDOW7) *

SOURCE ID = VOL131 ; SOURCE TYPE = VOLUME :

HOUR SCALAR HOUR SCALAR HOUR SCALAR HOUR SCALAR HOUR SCALAR HOUR SCALAR HOUR SCALAR HOUR SCALAR

- - - -

1 .0000E+00 2 .0000E+00 3 .0000E+00 4 .0000E+00 5 .0000E+00 6
.0000E+00 7 .0000E+00 8 .1000E+01
9 .1000E+01 10 .1000E+01 11 .1000E+01 12 .1000E+01 13 .1000E+01 14
.1000E+01 15 .1000E+01 16 .0000E+00
17 .0000E+00 18 .0000E+00 19 .0000E+00 20 .0000E+00 21 .0000E+00 22
.0000E+00 23 .0000E+00 24 .0000E+00

DAY OF WEEK = THURSDAY

1 .0000E+00 2 .0000E+00 3 .0000E+00 4 .0000E+00 5 .0000E+00 6
.0000E+00 7 .0000E+00 8 .1000E+01
9 .1000E+01 10 .1000E+01 11 .1000E+01 12 .1000E+01 13 .1000E+01 14
.1000E+01 15 .1000E+01 16 .0000E+00
17 .0000E+00 18 .0000E+00 19 .0000E+00 20 .0000E+00 21 .0000E+00 22
.0000E+00 23 .0000E+00 24 .0000E+00

DAY OF WEEK = FRIDAY

1 .0000E+00 2 .0000E+00 3 .0000E+00 4 .0000E+00 5 .0000E+00 6
.0000E+00 7 .0000E+00 8 .1000E+01
9 .1000E+01 10 .1000E+01 11 .1000E+01 12 .1000E+01 13 .1000E+01 14
.1000E+01 15 .1000E+01 16 .0000E+00
17 .0000E+00 18 .0000E+00 19 .0000E+00 20 .0000E+00 21 .0000E+00 22
.0000E+00 23 .0000E+00 24 .0000E+00

DAY OF WEEK = SATURDAY

1 .0000E+00 2 .0000E+00 3 .0000E+00 4 .0000E+00 5 .0000E+00 6
.0000E+00 7 .0000E+00 8 .0000E+00
9 .0000E+00 10 .0000E+00 11 .0000E+00 12 .0000E+00 13 .0000E+00 14
.0000E+00 15 .0000E+00 16 .0000E+00
17 .0000E+00 18 .0000E+00 19 .0000E+00 20 .0000E+00 21 .0000E+00 22
.0000E+00 23 .0000E+00 24 .0000E+00

DAY OF WEEK = SUNDAY

1 .0000E+00 2 .0000E+00 3 .0000E+00 4 .0000E+00 5 .0000E+00 6
.0000E+00 7 .0000E+00 8 .0000E+00
9 .0000E+00 10 .0000E+00 11 .0000E+00 12 .0000E+00 13 .0000E+00 14
.0000E+00 15 .0000E+00 16 .0000E+00
17 .0000E+00 18 .0000E+00 19 .0000E+00 20 .0000E+00 21 .0000E+00 22
.0000E+00 23 .0000E+00 24 .0000E+00

* SOURCE EMISSION RATE SCALARS WHICH VARY DIURNALLY AND BY DAY OF WEEK (HRDOW7) *

SOURCE ID = VOL132 ; SOURCE TYPE = VOLUME :

HOUR SCALAR HOUR SCALAR HOUR SCALAR HOUR SCALAR HOUR SCALAR HOUR SCALAR HOUR SCALAR

- - - -

.0000E+00 7 .0000E+00 8 .1000E+01
9 .1000E+01 10 .1000E+01 11 .1000E+01 12 .1000E+01 13 .1000E+01 14
.1000E+01 15 .1000E+01 16 .0000E+00
17 .0000E+00 18 .0000E+00 19 .0000E+00 20 .0000E+00 21 .0000E+00 22
.0000E+00 23 .0000E+00 24 .0000E+00

DAY OF WEEK = THURSDAY

1 .0000E+00 2 .0000E+00 3 .0000E+00 4 .0000E+00 5 .0000E+00 6
.0000E+00 7 .0000E+00 8 .1000E+01
9 .1000E+01 10 .1000E+01 11 .1000E+01 12 .1000E+01 13 .1000E+01 14
.1000E+01 15 .1000E+01 16 .0000E+00
17 .0000E+00 18 .0000E+00 19 .0000E+00 20 .0000E+00 21 .0000E+00 22
.0000E+00 23 .0000E+00 24 .0000E+00

DAY OF WEEK = FRIDAY

1 .0000E+00 2 .0000E+00 3 .0000E+00 4 .0000E+00 5 .0000E+00 6
.0000E+00 7 .0000E+00 8 .1000E+01
9 .1000E+01 10 .1000E+01 11 .1000E+01 12 .1000E+01 13 .1000E+01 14
.1000E+01 15 .1000E+01 16 .0000E+00
17 .0000E+00 18 .0000E+00 19 .0000E+00 20 .0000E+00 21 .0000E+00 22
.0000E+00 23 .0000E+00 24 .0000E+00

DAY OF WEEK = SATURDAY

1 .0000E+00 2 .0000E+00 3 .0000E+00 4 .0000E+00 5 .0000E+00 6
.0000E+00 7 .0000E+00 8 .0000E+00
9 .0000E+00 10 .0000E+00 11 .0000E+00 12 .0000E+00 13 .0000E+00 14
.0000E+00 15 .0000E+00 16 .0000E+00
17 .0000E+00 18 .0000E+00 19 .0000E+00 20 .0000E+00 21 .0000E+00 22
.0000E+00 23 .0000E+00 24 .0000E+00

DAY OF WEEK = SUNDAY

1 .0000E+00 2 .0000E+00 3 .0000E+00 4 .0000E+00 5 .0000E+00 6
.0000E+00 7 .0000E+00 8 .0000E+00
9 .0000E+00 10 .0000E+00 11 .0000E+00 12 .0000E+00 13 .0000E+00 14
.0000E+00 15 .0000E+00 16 .0000E+00
17 .0000E+00 18 .0000E+00 19 .0000E+00 20 .0000E+00 21 .0000E+00 22
.0000E+00 23 .0000E+00 24 .0000E+00

*** MODELOPTs: RegDFAULT CONC ELEV URBAN ADJ_U*

* SOURCE EMISSION RATE SCALARS WHICH VARY DIURNALLY AND BY DAY OF WEEK (HRDOW7) *

SOURCE ID = VOL133 ; SOURCE TYPE = VOLUME :

HOUR SCALAR HOUR SCALAR HOUR SCALAR HOUR SCALAR HOUR SCALAR HOUR SCALAR HOUR SCALAR HOUR SCALAR

- - - -

9 .1000E+01 10 .1000E+01 11 .1000E+01 12 .1000E+01 13 .1000E+01 14
.1000E+01 15 .1000E+01 16 .0000E+00
17 .0000E+00 18 .0000E+00 19 .0000E+00 20 .0000E+00 21 .0000E+00 22
.0000E+00 23 .0000E+00 24 .0000E+00

DAY OF WEEK = THURSDAY

1 .0000E+00 2 .0000E+00 3 .0000E+00 4 .0000E+00 5 .0000E+00 6
.0000E+00 7 .0000E+00 8 .1000E+01
9 .1000E+01 10 .1000E+01 11 .1000E+01 12 .1000E+01 13 .1000E+01 14
.1000E+01 15 .1000E+01 16 .0000E+00
17 .0000E+00 18 .0000E+00 19 .0000E+00 20 .0000E+00 21 .0000E+00 22
.0000E+00 23 .0000E+00 24 .0000E+00

DAY OF WEEK = FRIDAY

1 .0000E+00 2 .0000E+00 3 .0000E+00 4 .0000E+00 5 .0000E+00 6
.0000E+00 7 .0000E+00 8 .1000E+01
9 .1000E+01 10 .1000E+01 11 .1000E+01 12 .1000E+01 13 .1000E+01 14
.1000E+01 15 .1000E+01 16 .0000E+00
17 .0000E+00 18 .0000E+00 19 .0000E+00 20 .0000E+00 21 .0000E+00 22
.0000E+00 23 .0000E+00 24 .0000E+00

DAY OF WEEK = SATURDAY

1 .0000E+00 2 .0000E+00 3 .0000E+00 4 .0000E+00 5 .0000E+00 6
.0000E+00 7 .0000E+00 8 .0000E+00
9 .0000E+00 10 .0000E+00 11 .0000E+00 12 .0000E+00 13 .0000E+00 14
.0000E+00 15 .0000E+00 16 .0000E+00
17 .0000E+00 18 .0000E+00 19 .0000E+00 20 .0000E+00 21 .0000E+00 22
.0000E+00 23 .0000E+00 24 .0000E+00

DAY OF WEEK = SUNDAY

1 .0000E+00 2 .0000E+00 3 .0000E+00 4 .0000E+00 5 .0000E+00 6
.0000E+00 7 .0000E+00 8 .0000E+00
9 .0000E+00 10 .0000E+00 11 .0000E+00 12 .0000E+00 13 .0000E+00 14
.0000E+00 15 .0000E+00 16 .0000E+00
17 .0000E+00 18 .0000E+00 19 .0000E+00 20 .0000E+00 21 .0000E+00 22
.0000E+00 23 .0000E+00 24 .0000E+00

*** MODELOPTs: RegDFAULT CONC ELEV URBAN ADJ_U*

* SOURCE EMISSION RATE SCALARS WHICH VARY DIURNALLY AND BY DAY OF WEEK (HRDOW7) *

SOURCE ID = VOL134 ; SOURCE TYPE = VOLUME :

HOUR	SCALAR	HOUR	SCALAR	HOUR	SCALAR	HOUR	SCALAR	HOUR	SCALAR	HOUR	SCALAR	HOUR	SCALAR

DAY OF WEEK = MONDAY

1 .0000E+00 2 .0000E+00 3 .0000E+00 4 .0000E+00 5 .0000E+00 6
.0000E+00 7 .0000E+00 8 .1000E+01
9 .1000E+01 10 .1000E+01 11 .1000E+01 12 .1000E+01 13 .1000E+01 14
.1000E+01 15 .1000E+01 16 .0000E+00
17 .0000E+00 18 .0000E+00 19 .0000E+00 20 .0000E+00 21 .0000E+00 22
.0000E+00 23 .0000E+00 24 .0000E+00

DAY OF WEEK = TUESDAY

1 .0000E+00 2 .0000E+00 3 .0000E+00 4 .0000E+00 5 .0000E+00 6
.0000E+00 7 .0000E+00 8 .1000E+01
9 .1000E+01 10 .1000E+01 11 .1000E+01 12 .1000E+01 13 .1000E+01 14
.1000E+01 15 .1000E+01 16 .0000E+00
17 .0000E+00 18 .0000E+00 19 .0000E+00 20 .0000E+00 21 .0000E+00 22
.0000E+00 23 .0000E+00 24 .0000E+00

DAY OF WEEK = WEDNESDY

1 .0000E+00 2 .0000E+00 3 .0000E+00 4 .0000E+00 5 .0000E+00 6
.0000E+00 7 .0000E+00 8 .1000E+01
9 .1000E+01 10 .1000E+01 11 .1000E+01 12 .1000E+01 13 .1000E+01 14

*** MODELOPTs: RegDFAULT CONC ELEV URBAN ADJ_U*

* SOURCE EMISSION RATE SCALARS WHICH VARY DIURNALLY AND BY DAY OF WEEK
(HRDOW7) *

SOURCE ID = VOL135 ; SOURCE TYPE = VOLUME :
HOUR SCALAR HOUR SCALAR HOUR SCALAR HOUR SCALAR HOUR SCALAR HOUR
SCALAR HOUR SCALAR HOUR SCALAR
- - - -

17 .0000E+00 18 .0000E+00 19 .0000E+00 20 .0000E+00 21 .0000E+00 22
.0000E+00 23 .0000E+00 24 .0000E+00

DAY OF WEEK = THURSDAY

1 .0000E+00 2 .0000E+00 3 .0000E+00 4 .0000E+00 5 .0000E+00 6
.0000E+00 7 .0000E+00 8 .1000E+01
9 .1000E+01 10 .1000E+01 11 .1000E+01 12 .1000E+01 13 .1000E+01 14
.1000E+01 15 .1000E+01 16 .0000E+00
17 .0000E+00 18 .0000E+00 19 .0000E+00 20 .0000E+00 21 .0000E+00 22
.0000E+00 23 .0000E+00 24 .0000E+00

DAY OF WEEK = FRIDAY

1 .0000E+00 2 .0000E+00 3 .0000E+00 4 .0000E+00 5 .0000E+00 6
.0000E+00 7 .0000E+00 8 .1000E+01
9 .1000E+01 10 .1000E+01 11 .1000E+01 12 .1000E+01 13 .1000E+01 14
.1000E+01 15 .1000E+01 16 .0000E+00
17 .0000E+00 18 .0000E+00 19 .0000E+00 20 .0000E+00 21 .0000E+00 22
.0000E+00 23 .0000E+00 24 .0000E+00

DAY OF WEEK = SATURDAY

1 .0000E+00 2 .0000E+00 3 .0000E+00 4 .0000E+00 5 .0000E+00 6
.0000E+00 7 .0000E+00 8 .0000E+00
9 .0000E+00 10 .0000E+00 11 .0000E+00 12 .0000E+00 13 .0000E+00 14
.0000E+00 15 .0000E+00 16 .0000E+00
17 .0000E+00 18 .0000E+00 19 .0000E+00 20 .0000E+00 21 .0000E+00 22
.0000E+00 23 .0000E+00 24 .0000E+00

DAY OF WEEK = SUNDAY

1 .0000E+00 2 .0000E+00 3 .0000E+00 4 .0000E+00 5 .0000E+00 6
.0000E+00 7 .0000E+00 8 .0000E+00
9 .0000E+00 10 .0000E+00 11 .0000E+00 12 .0000E+00 13 .0000E+00 14
.0000E+00 15 .0000E+00 16 .0000E+00
17 .0000E+00 18 .0000E+00 19 .0000E+00 20 .0000E+00 21 .0000E+00 22
.0000E+00 23 .0000E+00 24 .0000E+00

*** MODELOPTs: RegDFAULT CONC ELEV URBAN ADJ_U*

* SOURCE EMISSION RATE SCALARS WHICH VARY DIURNALLY AND BY DAY OF WEEK (HRDOW7) *

SOURCE ID = VOL136 ; SOURCE TYPE = VOLUME :

HOUR	SCALAR	HOUR	SCALAR	HOUR	SCALAR	HOUR	SCALAR	HOUR	SCALAR	HOUR	SCALAR	HOUR	SCALAR

DAY OF WEEK = MONDAY

1 .0000E+00 2 .0000E+00 3 .0000E+00 4 .0000E+00 5 .0000E+00 6
.0000E+00 7 .0000E+00 8 .1000E+01
9 .1000E+01 10 .1000E+01 11 .1000E+01 12 .1000E+01 13 .1000E+01 14
.1000E+01 15 .1000E+01 16 .0000E+00
17 .0000E+00 18 .0000E+00 19 .0000E+00 20 .0000E+00 21 .0000E+00 22
.0000E+00 23 .0000E+00 24 .0000E+00

DAY OF WEEK = TUESDAY

1 .0000E+00 2 .0000E+00 3 .0000E+00 4 .0000E+00 5 .0000E+00 6
.0000E+00 7 .0000E+00 8 .1000E+01
9 .1000E+01 10 .1000E+01 11 .1000E+01 12 .1000E+01 13 .1000E+01 14
.1000E+01 15 .1000E+01 16 .0000E+00
17 .0000E+00 18 .0000E+00 19 .0000E+00 20 .0000E+00 21 .0000E+00 22
.0000E+00 23 .0000E+00 24 .0000E+00

DAY OF WEEK = WEDNESDY

1 .0000E+00 2 .0000E+00 3 .0000E+00 4 .0000E+00 5 .0000E+00 6
.0000E+00 7 .0000E+00 8 .1000E+01
9 .1000E+01 10 .1000E+01 11 .1000E+01 12 .1000E+01 13 .1000E+01 14
.1000E+01 15 .1000E+01 16 .0000E+00
17 .0000E+00 18 .0000E+00 19 .0000E+00 20 .0000E+00 21 .0000E+00 22

DAY OF WEEK = THURSDAY

1 .0000E+00 2 .0000E+00 3 .0000E+00 4 .0000E+00 5 .0000E+00 6 .0000E+00 7 .0000E+00 8 .1000E+01
9 .1000E+01 10 .1000E+01 11 .1000E+01 12 .1000E+01 13 .1000E+01 14 .1000E+01 15 .1000E+01 16 .0000E+00
17 .0000E+00 18 .0000E+00 19 .0000E+00 20 .0000E+00 21 .0000E+00 22 .0000E+00 23 .0000E+00 24 .0000E+00

DAY OF WEEK = FRIDAY

1 .0000E+00 2 .0000E+00 3 .0000E+00 4 .0000E+00 5 .0000E+00 6 .0000E+00 7 .0000E+00 8 .1000E+01
9 .1000E+01 10 .1000E+01 11 .1000E+01 12 .1000E+01 13 .1000E+01 14 .1000E+01 15 .1000E+01 16 .0000E+00
17 .0000E+00 18 .0000E+00 19 .0000E+00 20 .0000E+00 21 .0000E+00 22 .0000E+00 23 .0000E+00 24 .0000E+00

DAY OF WEEK = SATURDAY

1 .0000E+00 2 .0000E+00 3 .0000E+00 4 .0000E+00 5 .0000E+00 6 .0000E+00 7 .0000E+00 8 .0000E+00
9 .0000E+00 10 .0000E+00 11 .0000E+00 12 .0000E+00 13 .0000E+00 14 .0000E+00 15 .0000E+00 16 .0000E+00
17 .0000E+00 18 .0000E+00 19 .0000E+00 20 .0000E+00 21 .0000E+00 22 .0000E+00 23 .0000E+00 24 .0000E+00

DAY OF WEEK = SUNDAY

1 .0000E+00 2 .0000E+00 3 .0000E+00 4 .0000E+00 5 .0000E+00 6 .0000E+00 7 .0000E+00 8 .0000E+00
9 .0000E+00 10 .0000E+00 11 .0000E+00 12 .0000E+00 13 .0000E+00 14 .0000E+00 15 .0000E+00 16 .0000E+00
17 .0000E+00 18 .0000E+00 19 .0000E+00 20 .0000E+00 21 .0000E+00 22 .0000E+00 23 .0000E+00 24 .0000E+00

*** MODELOPTs: RegDFAULT CONC ELEV URBAN ADJ_U*

* SOURCE EMISSION RATE SCALARS WHICH VARY DIURNALLY AND BY DAY OF WEEK (HRDOW7) *

SOURCE ID = VOL137 ; SOURCE TYPE = VOLUME :

HOUR SCALAR HOUR SCALAR HOUR SCALAR HOUR SCALAR HOUR SCALAR HOUR SCALAR HOUR SCALAR

DAY OF WEEK = MONDAY

1 .0000E+00 2 .0000E+00 3 .0000E+00 4 .0000E+00 5 .0000E+00 6 .0000E+00 7 .0000E+00 8 .1000E+01
9 .1000E+01 10 .1000E+01 11 .1000E+01 12 .1000E+01 13 .1000E+01 14 .1000E+01 15 .1000E+01 16 .0000E+00
17 .0000E+00 18 .0000E+00 19 .0000E+00 20 .0000E+00 21 .0000E+00 22 .0000E+00 23 .0000E+00 24 .0000E+00

DAY OF WEEK = TUESDAY

1 .0000E+00 2 .0000E+00 3 .0000E+00 4 .0000E+00 5 .0000E+00 6 .0000E+00 7 .0000E+00 8 .1000E+01
9 .1000E+01 10 .1000E+01 11 .1000E+01 12 .1000E+01 13 .1000E+01 14 .1000E+01 15 .1000E+01 16 .0000E+00
17 .0000E+00 18 .0000E+00 19 .0000E+00 20 .0000E+00 21 .0000E+00 22 .0000E+00 23 .0000E+00 24 .0000E+00

DAY OF WEEK = WEDNESDY

1 .0000E+00 2 .0000E+00 3 .0000E+00 4 .0000E+00 5 .0000E+00 6 .0000E+00 7 .0000E+00 8 .1000E+01
9 .1000E+01 10 .1000E+01 11 .1000E+01 12 .1000E+01 13 .1000E+01 14 .1000E+01 15 .1000E+01 16 .0000E+00
17 .0000E+00 18 .0000E+00 19 .0000E+00 20 .0000E+00 21 .0000E+00 22 .0000E+00 23 .0000E+00 24 .0000E+00

DAY OF WEEK = THURSDAY

1 .0000E+00 2 .0000E+00 3 .0000E+00 4 .0000E+00 5 .0000E+00 6 .0000E+00 7 .0000E+00 8 .1000E+01

9 .1000E+01 10 .1000E+01 11 .1000E+01 12 .1000E+01 13 .1000E+01 14 .1000E+01 15 .1000E+01 16 .0000E+00

17 .0000E+00 18 .0000E+00 19 .0000E+00 20 .0000E+00 21 .0000E+00 22 .0000E+00 23 .0000E+00 24 .0000E+00

DAY OF WEEK = FRIDAY

1 .0000E+00 2 .0000E+00 3 .0000E+00 4 .0000E+00 5 .0000E+00 6 .0000E+00 7 .0000E+00 8 .1000E+01

9 .1000E+01 10 .1000E+01 11 .1000E+01 12 .1000E+01 13 .1000E+01 14 .1000E+01 15 .1000E+01 16 .0000E+00

17 .0000E+00 18 .0000E+00 19 .0000E+00 20 .0000E+00 21 .0000E+00 22 .0000E+00 23 .0000E+00 24 .0000E+00

DAY OF WEEK = SATURDAY

1 .0000E+00 2 .0000E+00 3 .0000E+00 4 .0000E+00 5 .0000E+00 6 .0000E+00 7 .0000E+00 8 .0000E+00

9 .0000E+00 10 .0000E+00 11 .0000E+00 12 .0000E+00 13 .0000E+00 14 .0000E+00 15 .0000E+00 16 .0000E+00

17 .0000E+00 18 .0000E+00 19 .0000E+00 20 .0000E+00 21 .0000E+00 22 .0000E+00 23 .0000E+00 24 .0000E+00

DAY OF WEEK = SUNDAY

1 .0000E+00 2 .0000E+00 3 .0000E+00 4 .0000E+00 5 .0000E+00 6 .0000E+00 7 .0000E+00 8 .0000E+00

9 .0000E+00 10 .0000E+00 11 .0000E+00 12 .0000E+00 13 .0000E+00 14 .0000E+00 15 .0000E+00 16 .0000E+00

17 .0000E+00 18 .0000E+00 19 .0000E+00 20 .0000E+00 21 .0000E+00 22 .0000E+00 23 .0000E+00 24 .0000E+00

*** MODELOPTs: RegDFAULT CONC ELEV URBAN ADJ_U*

* SOURCE EMISSION RATE SCALARS WHICH VARY DIURNALLY AND BY DAY OF WEEK (HRDOW7) *

SOURCE ID = VOL138 ; SOURCE TYPE = VOLUME :

HOUR SCALAR HOUR SCALAR HOUR SCALAR HOUR SCALAR HOUR SCALAR HOUR SCALAR HOUR SCALAR HOUR SCALAR

- - - -

1 .0000E+00 2 .0000E+00 3 .0000E+00 4 .0000E+00 5 .0000E+00 6
.0000E+00 7 .0000E+00 8 .1000E+01
9 .1000E+01 10 .1000E+01 11 .1000E+01 12 .1000E+01 13 .1000E+01 14
.1000E+01 15 .1000E+01 16 .0000E+00
17 .0000E+00 18 .0000E+00 19 .0000E+00 20 .0000E+00 21 .0000E+00 22
.0000E+00 23 .0000E+00 24 .0000E+00

DAY OF WEEK = FRIDAY

1 .0000E+00 2 .0000E+00 3 .0000E+00 4 .0000E+00 5 .0000E+00 6
.0000E+00 7 .0000E+00 8 .1000E+01
9 .1000E+01 10 .1000E+01 11 .1000E+01 12 .1000E+01 13 .1000E+01 14
.1000E+01 15 .1000E+01 16 .0000E+00
17 .0000E+00 18 .0000E+00 19 .0000E+00 20 .0000E+00 21 .0000E+00 22
.0000E+00 23 .0000E+00 24 .0000E+00

DAY OF WEEK = SATURDAY

1 .0000E+00 2 .0000E+00 3 .0000E+00 4 .0000E+00 5 .0000E+00 6
.0000E+00 7 .0000E+00 8 .0000E+00
9 .0000E+00 10 .0000E+00 11 .0000E+00 12 .0000E+00 13 .0000E+00 14
.0000E+00 15 .0000E+00 16 .0000E+00
17 .0000E+00 18 .0000E+00 19 .0000E+00 20 .0000E+00 21 .0000E+00 22
.0000E+00 23 .0000E+00 24 .0000E+00

DAY OF WEEK = SUNDAY

1 .0000E+00 2 .0000E+00 3 .0000E+00 4 .0000E+00 5 .0000E+00 6
.0000E+00 7 .0000E+00 8 .0000E+00
9 .0000E+00 10 .0000E+00 11 .0000E+00 12 .0000E+00 13 .0000E+00 14
.0000E+00 15 .0000E+00 16 .0000E+00
17 .0000E+00 18 .0000E+00 19 .0000E+00 20 .0000E+00 21 .0000E+00 22
.0000E+00 23 .0000E+00 24 .0000E+00

* SOURCE EMISSION RATE SCALARS WHICH VARY DIURNALLY AND BY DAY OF WEEK (HRDOW7) *

SOURCE ID = VOL139 ; SOURCE TYPE = VOLUME :

HOUR	SCALAR	HOUR	SCALAR	HOUR	SCALAR	HOUR	SCALAR	HOUR	SCALAR	HOUR	SCALAR	HOUR	SCALAR

DAY OF WEEK = MONDAY

1 .0000E+00 2 .0000E+00 3 .0000E+00 4 .0000E+00 5 .0000E+00 6
.0000E+00 7 .0000E+00 8 .1000E+01
9 .1000E+01 10 .1000E+01 11 .1000E+01 12 .1000E+01 13 .1000E+01 14
.1000E+01 15 .1000E+01 16 .0000E+00
17 .0000E+00 18 .0000E+00 19 .0000E+00 20 .0000E+00 21 .0000E+00 22
.0000E+00 23 .0000E+00 24 .0000E+00

DAY OF WEEK = TUESDAY

1 .0000E+00 2 .0000E+00 3 .0000E+00 4 .0000E+00 5 .0000E+00 6
.0000E+00 7 .0000E+00 8 .1000E+01
9 .1000E+01 10 .1000E+01 11 .1000E+01 12 .1000E+01 13 .1000E+01 14
.1000E+01 15 .1000E+01 16 .0000E+00
17 .0000E+00 18 .0000E+00 19 .0000E+00 20 .0000E+00 21 .0000E+00 22
.0000E+00 23 .0000E+00 24 .0000E+00

DAY OF WEEK = WEDNESDY

1 .0000E+00 2 .0000E+00 3 .0000E+00 4 .0000E+00 5 .0000E+00 6
.0000E+00 7 .0000E+00 8 .1000E+01
9 .1000E+01 10 .1000E+01 11 .1000E+01 12 .1000E+01 13 .1000E+01 14
.1000E+01 15 .1000E+01 16 .0000E+00
17 .0000E+00 18 .0000E+00 19 .0000E+00 20 .0000E+00 21 .0000E+00 22
.0000E+00 23 .0000E+00 24 .0000E+00

DAY OF WEEK = THURSDAY

1 .0000E+00 2 .0000E+00 3 .0000E+00 4 .0000E+00 5 .0000E+00 6

* SOURCE EMISSION RATE SCALARS WHICH VARY DIURNALLY AND BY DAY OF WEEK (HRDOW7) *

SOURCE ID = VOL140 ; SOURCE TYPE = VOLUME :
HOUR SCALAR HOUR SCALAR HOUR SCALAR HOUR SCALAR HOUR SCALAR HOUR SCALAR HOUR SCALAR

DAY OF WEEK = MONDAY
1 .0000E+00 2 .0000E+00 3 .0000E+00 4 .0000E+00 5 .0000E+00 6
.0000E+00 7 .0000E+00 8 .1000E+01
9 .1000E+01 10 .1000E+01 11 .1000E+01 12 .1000E+01 13 .1000E+01 14
.1000E+01 15 .1000E+01 16 .0000E+00
17 .0000E+00 18 .0000E+00 19 .0000E+00 20 .0000E+00 21 .0000E+00 22
.0000E+00 23 .0000E+00 24 .0000E+00
DAY OF WEEK = TUESDAY
1 .0000E+00 2 .0000E+00 3 .0000E+00 4 .0000E+00 5 .0000E+00 6
.0000E+00 7 .0000E+00 8 .1000E+01
9 .1000E+01 10 .1000E+01 11 .1000E+01 12 .1000E+01 13 .1000E+01 14
.1000E+01 15 .1000E+01 16 .0000E+00
17 .0000E+00 18 .0000E+00 19 .0000E+00 20 .0000E+00 21 .0000E+00 22
.0000E+00 23 .0000E+00 24 .0000E+00
DAY OF WEEK = WEDNESDY
1 .0000E+00 2 .0000E+00 3 .0000E+00 4 .0000E+00 5 .0000E+00 6
.0000E+00 7 .0000E+00 8 .1000E+01
9 .1000E+01 10 .1000E+01 11 .1000E+01 12 .1000E+01 13 .1000E+01 14
.1000E+01 15 .1000E+01 16 .0000E+00
17 .0000E+00 18 .0000E+00 19 .0000E+00 20 .0000E+00 21 .0000E+00 22
.0000E+00 23 .0000E+00 24 .0000E+00
DAY OF WEEK = THURSDAY
1 .0000E+00 2 .0000E+00 3 .0000E+00 4 .0000E+00 5 .0000E+00 6
.0000E+00 7 .0000E+00 8 .1000E+01

* SOURCE EMISSION RATE SCALARS WHICH VARY DIURNALLY AND BY DAY OF WEEK (HRDOW7) *

SOURCE ID = VOL141 ; SOURCE TYPE = VOLUME :

HOUR	SCALAR	HOUR	SCALAR	HOUR	SCALAR	HOUR	SCALAR	HOUR	SCALAR	HOUR	SCALAR	HOUR	SCALAR

DAY OF WEEK = MONDAY

1	.0000E+00	2	.0000E+00	3	.0000E+00	4	.0000E+00	5	.0000E+00	6	.0000E+00	7	.0000E+00
8	.1000E+01	9	.1000E+01	10	.1000E+01	11	.1000E+01	12	.1000E+01	13	.1000E+01	14	.1000E+01
15	.1000E+01	16	.0000E+00	17	.0000E+00	18	.0000E+00	19	.0000E+00	20	.0000E+00	21	.0000E+00
22	.0000E+00	23	.0000E+00	24	.0000E+00								

DAY OF WEEK = TUESDAY

1	.0000E+00	2	.0000E+00	3	.0000E+00	4	.0000E+00	5	.0000E+00	6	.0000E+00	7	.0000E+00
8	.1000E+01	9	.1000E+01	10	.1000E+01	11	.1000E+01	12	.1000E+01	13	.1000E+01	14	.1000E+01
15	.1000E+01	16	.0000E+00	17	.0000E+00	18	.0000E+00	19	.0000E+00	20	.0000E+00	21	.0000E+00
22	.0000E+00	23	.0000E+00	24	.0000E+00								

DAY OF WEEK = WEDNESDY

1	.0000E+00	2	.0000E+00	3	.0000E+00	4	.0000E+00	5	.0000E+00	6	.0000E+00	7	.0000E+00
8	.1000E+01	9	.1000E+01	10	.1000E+01	11	.1000E+01	12	.1000E+01	13	.1000E+01	14	.1000E+01
15	.1000E+01	16	.0000E+00	17	.0000E+00	18	.0000E+00	19	.0000E+00	20	.0000E+00	21	.0000E+00
22	.0000E+00	23	.0000E+00	24	.0000E+00								

DAY OF WEEK = THURSDAY

1	.0000E+00	2	.0000E+00	3	.0000E+00	4	.0000E+00	5	.0000E+00	6	.0000E+00	7	.0000E+00
8	.1000E+01	9	.1000E+01	10	.1000E+01	11	.1000E+01	12	.1000E+01	13	.1000E+01	14	.1000E+01

DAY OF WEEK = FRIDAY

1	.0000E+00	2	.0000E+00	3	.0000E+00	4	.0000E+00	5	.0000E+00	6	.0000E+00	7	.0000E+00
8	.1000E+01	9	.1000E+01	10	.1000E+01	11	.1000E+01	12	.1000E+01	13	.1000E+01	14	.1000E+01
15	.1000E+01	16	.0000E+00	17	.0000E+00	18	.0000E+00	19	.0000E+00	20	.0000E+00	21	.0000E+00
22	.0000E+00	23	.0000E+00	24	.0000E+00								

DAY OF WEEK = SATURDAY

1	.0000E+00	2	.0000E+00	3	.0000E+00	4	.0000E+00	5	.0000E+00	6	.0000E+00	7	.0000E+00
8	.0000E+00	9	.0000E+00	10	.0000E+00	11	.0000E+00	12	.0000E+00	13	.0000E+00	14	.0000E+00
15	.0000E+00	16	.0000E+00	17	.0000E+00	18	.0000E+00	19	.0000E+00	20	.0000E+00	21	.0000E+00
22	.0000E+00	23	.0000E+00	24	.0000E+00								

DAY OF WEEK = SUNDAY

1	.0000E+00	2	.0000E+00	3	.0000E+00	4	.0000E+00	5	.0000E+00	6	.0000E+00	7	.0000E+00
8	.0000E+00	9	.0000E+00	10	.0000E+00	11	.0000E+00	12	.0000E+00	13	.0000E+00	14	.0000E+00
15	.0000E+00	16	.0000E+00	17	.0000E+00	18	.0000E+00	19	.0000E+00	20	.0000E+00	21	.0000E+00
22	.0000E+00	23	.0000E+00	24	.0000E+00								

.1000E+01 15 .1000E+01 16 .0000E+00
17 .0000E+00 18 .0000E+00 19 .0000E+00 20 .0000E+00 21 .0000E+00 22
.0000E+00 23 .0000E+00 24 .0000E+00

DAY OF WEEK = FRIDAY

1 .0000E+00 2 .0000E+00 3 .0000E+00 4 .0000E+00 5 .0000E+00 6
.0000E+00 7 .0000E+00 8 .1000E+01
9 .1000E+01 10 .1000E+01 11 .1000E+01 12 .1000E+01 13 .1000E+01 14
.1000E+01 15 .1000E+01 16 .0000E+00
17 .0000E+00 18 .0000E+00 19 .0000E+00 20 .0000E+00 21 .0000E+00 22
.0000E+00 23 .0000E+00 24 .0000E+00

DAY OF WEEK = SATURDAY

1 .0000E+00 2 .0000E+00 3 .0000E+00 4 .0000E+00 5 .0000E+00 6
.0000E+00 7 .0000E+00 8 .0000E+00
9 .0000E+00 10 .0000E+00 11 .0000E+00 12 .0000E+00 13 .0000E+00 14
.0000E+00 15 .0000E+00 16 .0000E+00
17 .0000E+00 18 .0000E+00 19 .0000E+00 20 .0000E+00 21 .0000E+00 22
.0000E+00 23 .0000E+00 24 .0000E+00

DAY OF WEEK = SUNDAY

1 .0000E+00 2 .0000E+00 3 .0000E+00 4 .0000E+00 5 .0000E+00 6
.0000E+00 7 .0000E+00 8 .0000E+00
9 .0000E+00 10 .0000E+00 11 .0000E+00 12 .0000E+00 13 .0000E+00 14
.0000E+00 15 .0000E+00 16 .0000E+00
17 .0000E+00 18 .0000E+00 19 .0000E+00 20 .0000E+00 21 .0000E+00 22
.0000E+00 23 .0000E+00 24 .0000E+00

*** MODELOPTs: RegDFAULT CONC ELEV URBAN ADJ_U*

* SOURCE EMISSION RATE SCALARS WHICH VARY DIURNALLY AND BY DAY OF WEEK (HRDOW7) *

SOURCE ID = VOL142 ; SOURCE TYPE = VOLUME :

HOUR SCALAR HOUR SCALAR HOUR SCALAR HOUR SCALAR HOUR SCALAR HOUR SCALAR HOUR SCALAR HOUR SCALAR

- - - -

17 .0000E+00 18 .0000E+00 19 .0000E+00 20 .0000E+00 21 .0000E+00 22
.0000E+00 23 .0000E+00 24 .0000E+00

DAY OF WEEK = FRIDAY

1 .0000E+00 2 .0000E+00 3 .0000E+00 4 .0000E+00 5 .0000E+00 6
.0000E+00 7 .0000E+00 8 .1000E+01
9 .1000E+01 10 .1000E+01 11 .1000E+01 12 .1000E+01 13 .1000E+01 14
.1000E+01 15 .1000E+01 16 .0000E+00
17 .0000E+00 18 .0000E+00 19 .0000E+00 20 .0000E+00 21 .0000E+00 22
.0000E+00 23 .0000E+00 24 .0000E+00

DAY OF WEEK = SATURDAY

1 .0000E+00 2 .0000E+00 3 .0000E+00 4 .0000E+00 5 .0000E+00 6
.0000E+00 7 .0000E+00 8 .0000E+00
9 .0000E+00 10 .0000E+00 11 .0000E+00 12 .0000E+00 13 .0000E+00 14
.0000E+00 15 .0000E+00 16 .0000E+00
17 .0000E+00 18 .0000E+00 19 .0000E+00 20 .0000E+00 21 .0000E+00 22
.0000E+00 23 .0000E+00 24 .0000E+00

DAY OF WEEK = SUNDAY

1 .0000E+00 2 .0000E+00 3 .0000E+00 4 .0000E+00 5 .0000E+00 6
.0000E+00 7 .0000E+00 8 .0000E+00
9 .0000E+00 10 .0000E+00 11 .0000E+00 12 .0000E+00 13 .0000E+00 14
.0000E+00 15 .0000E+00 16 .0000E+00
17 .0000E+00 18 .0000E+00 19 .0000E+00 20 .0000E+00 21 .0000E+00 22
.0000E+00 23 .0000E+00 24 .0000E+00

*** MODELOPTs: RegDFAULT CONC ELEV URBAN ADJ_U*

* SOURCE EMISSION RATE SCALARS WHICH VARY DIURNALLY AND BY DAY OF WEEK (HRDOW7) *

SOURCE ID = VOL143 ; SOURCE TYPE = VOLUME :

HOUR SCALAR HOUR SCALAR HOUR SCALAR HOUR SCALAR HOUR SCALAR HOUR SCALAR HOUR SCALAR HOUR SCALAR

- - - -

.0000E+00 23 .0000E+00 24 .0000E+00

DAY OF WEEK = FRIDAY

1 .0000E+00 2 .0000E+00 3 .0000E+00 4 .0000E+00 5 .0000E+00 6 .0000E+00 7 .0000E+00 8 .1000E+01

9 .1000E+01 10 .1000E+01 11 .1000E+01 12 .1000E+01 13 .1000E+01 14 .1000E+01 15 .1000E+01 16 .0000E+00

17 .0000E+00 18 .0000E+00 19 .0000E+00 20 .0000E+00 21 .0000E+00 22 .0000E+00 23 .0000E+00 24 .0000E+00

DAY OF WEEK = SATURDAY

1 .0000E+00 2 .0000E+00 3 .0000E+00 4 .0000E+00 5 .0000E+00 6 .0000E+00 7 .0000E+00 8 .0000E+00

9 .0000E+00 10 .0000E+00 11 .0000E+00 12 .0000E+00 13 .0000E+00 14 .0000E+00 15 .0000E+00 16 .0000E+00

17 .0000E+00 18 .0000E+00 19 .0000E+00 20 .0000E+00 21 .0000E+00 22 .0000E+00 23 .0000E+00 24 .0000E+00

DAY OF WEEK = SUNDAY

1 .0000E+00 2 .0000E+00 3 .0000E+00 4 .0000E+00 5 .0000E+00 6 .0000E+00 7 .0000E+00 8 .0000E+00

9 .0000E+00 10 .0000E+00 11 .0000E+00 12 .0000E+00 13 .0000E+00 14 .0000E+00 15 .0000E+00 16 .0000E+00

17 .0000E+00 18 .0000E+00 19 .0000E+00 20 .0000E+00 21 .0000E+00 22 .0000E+00 23 .0000E+00 24 .0000E+00

*** MODELOPTs: RegDFAULT CONC ELEV URBAN ADJ_U*

* SOURCE EMISSION RATE SCALARS WHICH VARY DIURNALLY AND BY DAY OF WEEK (HRDOW7) *

SOURCE ID = VOL144 ; SOURCE TYPE = VOLUME :

HOUR SCALAR HOUR SCALAR HOUR SCALAR HOUR SCALAR HOUR SCALAR HOUR SCALAR HOUR SCALAR HOUR SCALAR

- - - -

DAY OF WEEK = FRIDAY

1 .0000E+00 2 .0000E+00 3 .0000E+00 4 .0000E+00 5 .0000E+00 6 .0000E+00 7 .0000E+00 8 .1000E+01

9 .1000E+01 10 .1000E+01 11 .1000E+01 12 .1000E+01 13 .1000E+01 14 .1000E+01 15 .1000E+01 16 .0000E+00

17 .0000E+00 18 .0000E+00 19 .0000E+00 20 .0000E+00 21 .0000E+00 22 .0000E+00 23 .0000E+00 24 .0000E+00

DAY OF WEEK = SATURDAY

1 .0000E+00 2 .0000E+00 3 .0000E+00 4 .0000E+00 5 .0000E+00 6 .0000E+00 7 .0000E+00 8 .0000E+00

9 .0000E+00 10 .0000E+00 11 .0000E+00 12 .0000E+00 13 .0000E+00 14 .0000E+00 15 .0000E+00 16 .0000E+00

17 .0000E+00 18 .0000E+00 19 .0000E+00 20 .0000E+00 21 .0000E+00 22 .0000E+00 23 .0000E+00 24 .0000E+00

DAY OF WEEK = SUNDAY

1 .0000E+00 2 .0000E+00 3 .0000E+00 4 .0000E+00 5 .0000E+00 6 .0000E+00 7 .0000E+00 8 .0000E+00

9 .0000E+00 10 .0000E+00 11 .0000E+00 12 .0000E+00 13 .0000E+00 14 .0000E+00 15 .0000E+00 16 .0000E+00

17 .0000E+00 18 .0000E+00 19 .0000E+00 20 .0000E+00 21 .0000E+00 22 .0000E+00 23 .0000E+00 24 .0000E+00

*** MODELOPTs: RegDFAULT CONC ELEV URBAN ADJ_U*

* SOURCE EMISSION RATE SCALARS WHICH VARY DIURNALLY AND BY DAY OF WEEK (HRDOW7) *

SOURCE ID = VOL145 ; SOURCE TYPE = VOLUME :

HOUR SCALAR HOUR SCALAR HOUR SCALAR HOUR SCALAR HOUR SCALAR HOUR SCALAR HOUR SCALAR

- - - -

1 .0000E+00 2 .0000E+00 3 .0000E+00 4 .0000E+00 5 .0000E+00 6
.0000E+00 7 .0000E+00 8 .1000E+01
9 .1000E+01 10 .1000E+01 11 .1000E+01 12 .1000E+01 13 .1000E+01 14
.1000E+01 15 .1000E+01 16 .0000E+00
17 .0000E+00 18 .0000E+00 19 .0000E+00 20 .0000E+00 21 .0000E+00 22
.0000E+00 23 .0000E+00 24 .0000E+00

DAY OF WEEK = SATURDAY

1 .0000E+00 2 .0000E+00 3 .0000E+00 4 .0000E+00 5 .0000E+00 6
.0000E+00 7 .0000E+00 8 .0000E+00
9 .0000E+00 10 .0000E+00 11 .0000E+00 12 .0000E+00 13 .0000E+00 14
.0000E+00 15 .0000E+00 16 .0000E+00
17 .0000E+00 18 .0000E+00 19 .0000E+00 20 .0000E+00 21 .0000E+00 22
.0000E+00 23 .0000E+00 24 .0000E+00

DAY OF WEEK = SUNDAY

1 .0000E+00 2 .0000E+00 3 .0000E+00 4 .0000E+00 5 .0000E+00 6
.0000E+00 7 .0000E+00 8 .0000E+00
9 .0000E+00 10 .0000E+00 11 .0000E+00 12 .0000E+00 13 .0000E+00 14
.0000E+00 15 .0000E+00 16 .0000E+00
17 .0000E+00 18 .0000E+00 19 .0000E+00 20 .0000E+00 21 .0000E+00 22
.0000E+00 23 .0000E+00 24 .0000E+00

*** MODELOPTs: RegDFAULT CONC ELEV URBAN ADJ_U*

* SOURCE EMISSION RATE SCALARS WHICH VARY DIURNALLY AND BY DAY OF WEEK (HRDOW7) *

SOURCE ID = VOL146 ; SOURCE TYPE = VOLUME :

HOUR SCALAR HOUR SCALAR HOUR SCALAR HOUR SCALAR HOUR SCALAR HOUR SCALAR HOUR SCALAR

- - - -

.0000E+00 7 .0000E+00 8 .1000E+01
9 .1000E+01 10 .1000E+01 11 .1000E+01 12 .1000E+01 13 .1000E+01 14
.1000E+01 15 .1000E+01 16 .0000E+00
17 .0000E+00 18 .0000E+00 19 .0000E+00 20 .0000E+00 21 .0000E+00 22
.0000E+00 23 .0000E+00 24 .0000E+00

DAY OF WEEK = SATURDAY

1 .0000E+00 2 .0000E+00 3 .0000E+00 4 .0000E+00 5 .0000E+00 6
.0000E+00 7 .0000E+00 8 .0000E+00
9 .0000E+00 10 .0000E+00 11 .0000E+00 12 .0000E+00 13 .0000E+00 14
.0000E+00 15 .0000E+00 16 .0000E+00
17 .0000E+00 18 .0000E+00 19 .0000E+00 20 .0000E+00 21 .0000E+00 22
.0000E+00 23 .0000E+00 24 .0000E+00

DAY OF WEEK = SUNDAY

1 .0000E+00 2 .0000E+00 3 .0000E+00 4 .0000E+00 5 .0000E+00 6
.0000E+00 7 .0000E+00 8 .0000E+00
9 .0000E+00 10 .0000E+00 11 .0000E+00 12 .0000E+00 13 .0000E+00 14
.0000E+00 15 .0000E+00 16 .0000E+00
17 .0000E+00 18 .0000E+00 19 .0000E+00 20 .0000E+00 21 .0000E+00 22
.0000E+00 23 .0000E+00 24 .0000E+00

*** MODELOPTs: RegDFAULT CONC ELEV URBAN ADJ_U*

* SOURCE EMISSION RATE SCALARS WHICH VARY DIURNALLY AND BY DAY OF WEEK (HRDOW7) *

SOURCE ID = VOL147 ; SOURCE TYPE = VOLUME :

HOUR SCALAR HOUR SCALAR HOUR SCALAR HOUR SCALAR HOUR SCALAR HOUR SCALAR HOUR SCALAR

- - - -

9 .1000E+01 10 .1000E+01 11 .1000E+01 12 .1000E+01 13 .1000E+01 14
.1000E+01 15 .1000E+01 16 .0000E+00
17 .0000E+00 18 .0000E+00 19 .0000E+00 20 .0000E+00 21 .0000E+00 22
.0000E+00 23 .0000E+00 24 .0000E+00

DAY OF WEEK = SATURDAY

1 .0000E+00 2 .0000E+00 3 .0000E+00 4 .0000E+00 5 .0000E+00 6
.0000E+00 7 .0000E+00 8 .0000E+00
9 .0000E+00 10 .0000E+00 11 .0000E+00 12 .0000E+00 13 .0000E+00 14
.0000E+00 15 .0000E+00 16 .0000E+00
17 .0000E+00 18 .0000E+00 19 .0000E+00 20 .0000E+00 21 .0000E+00 22
.0000E+00 23 .0000E+00 24 .0000E+00

DAY OF WEEK = SUNDAY

1 .0000E+00 2 .0000E+00 3 .0000E+00 4 .0000E+00 5 .0000E+00 6
.0000E+00 7 .0000E+00 8 .0000E+00
9 .0000E+00 10 .0000E+00 11 .0000E+00 12 .0000E+00 13 .0000E+00 14
.0000E+00 15 .0000E+00 16 .0000E+00
17 .0000E+00 18 .0000E+00 19 .0000E+00 20 .0000E+00 21 .0000E+00 22
.0000E+00 23 .0000E+00 24 .0000E+00

*** MODELOPTs: RegDFAULT CONC ELEV URBAN ADJ_U*

* SOURCE EMISSION RATE SCALARS WHICH VARY DIURNALLY AND BY DAY OF WEEK (HRDOW7) *

SOURCE ID = VOL148 ; SOURCE TYPE = VOLUME :

HOUR SCALAR HOUR SCALAR HOUR SCALAR HOUR SCALAR HOUR SCALAR HOUR SCALAR HOUR SCALAR

- - - -

.1000E+01 15 .1000E+01 16 .0000E+00
17 .0000E+00 18 .0000E+00 19 .0000E+00 20 .0000E+00 21 .0000E+00 22
.0000E+00 23 .0000E+00 24 .0000E+00

DAY OF WEEK = SATURDAY

1 .0000E+00 2 .0000E+00 3 .0000E+00 4 .0000E+00 5 .0000E+00 6
.0000E+00 7 .0000E+00 8 .0000E+00
9 .0000E+00 10 .0000E+00 11 .0000E+00 12 .0000E+00 13 .0000E+00 14
.0000E+00 15 .0000E+00 16 .0000E+00
17 .0000E+00 18 .0000E+00 19 .0000E+00 20 .0000E+00 21 .0000E+00 22
.0000E+00 23 .0000E+00 24 .0000E+00

DAY OF WEEK = SUNDAY

1 .0000E+00 2 .0000E+00 3 .0000E+00 4 .0000E+00 5 .0000E+00 6
.0000E+00 7 .0000E+00 8 .0000E+00
9 .0000E+00 10 .0000E+00 11 .0000E+00 12 .0000E+00 13 .0000E+00 14
.0000E+00 15 .0000E+00 16 .0000E+00
17 .0000E+00 18 .0000E+00 19 .0000E+00 20 .0000E+00 21 .0000E+00 22
.0000E+00 23 .0000E+00 24 .0000E+00

*** MODELOPTs: RegDFAULT CONC ELEV URBAN ADJ_U*

* SOURCE EMISSION RATE SCALARS WHICH VARY DIURNALLY AND BY DAY OF WEEK (HRDOW7) *

SOURCE ID = VOL149 ; SOURCE TYPE = VOLUME :

HOUR	SCALAR	HOUR	SCALAR	HOUR	SCALAR	HOUR	SCALAR	HOUR	SCALAR	HOUR	SCALAR	HOUR	SCALAR

DAY OF WEEK = MONDAY

1 .0000E+00 2 .0000E+00 3 .0000E+00 4 .0000E+00 5 .0000E+00 6
.0000E+00 7 .0000E+00 8 .1000E+01
9 .1000E+01 10 .1000E+01 11 .1000E+01 12 .1000E+01 13 .1000E+01 14
.1000E+01 15 .1000E+01 16 .0000E+00
17 .0000E+00 18 .0000E+00 19 .0000E+00 20 .0000E+00 21 .0000E+00 22
.0000E+00 23 .0000E+00 24 .0000E+00

DAY OF WEEK = TUESDAY

1 .0000E+00 2 .0000E+00 3 .0000E+00 4 .0000E+00 5 .0000E+00 6
.0000E+00 7 .0000E+00 8 .1000E+01
9 .1000E+01 10 .1000E+01 11 .1000E+01 12 .1000E+01 13 .1000E+01 14
.1000E+01 15 .1000E+01 16 .0000E+00
17 .0000E+00 18 .0000E+00 19 .0000E+00 20 .0000E+00 21 .0000E+00 22
.0000E+00 23 .0000E+00 24 .0000E+00

DAY OF WEEK = WEDNESDY

1 .0000E+00 2 .0000E+00 3 .0000E+00 4 .0000E+00 5 .0000E+00 6
.0000E+00 7 .0000E+00 8 .1000E+01
9 .1000E+01 10 .1000E+01 11 .1000E+01 12 .1000E+01 13 .1000E+01 14
.1000E+01 15 .1000E+01 16 .0000E+00
17 .0000E+00 18 .0000E+00 19 .0000E+00 20 .0000E+00 21 .0000E+00 22
.0000E+00 23 .0000E+00 24 .0000E+00

DAY OF WEEK = THURSDAY

1 .0000E+00 2 .0000E+00 3 .0000E+00 4 .0000E+00 5 .0000E+00 6
.0000E+00 7 .0000E+00 8 .1000E+01
9 .1000E+01 10 .1000E+01 11 .1000E+01 12 .1000E+01 13 .1000E+01 14
.1000E+01 15 .1000E+01 16 .0000E+00
17 .0000E+00 18 .0000E+00 19 .0000E+00 20 .0000E+00 21 .0000E+00 22
.0000E+00 23 .0000E+00 24 .0000E+00

DAY OF WEEK = FRIDAY

1 .0000E+00 2 .0000E+00 3 .0000E+00 4 .0000E+00 5 .0000E+00 6
.0000E+00 7 .0000E+00 8 .1000E+01
9 .1000E+01 10 .1000E+01 11 .1000E+01 12 .1000E+01 13 .1000E+01 14
.1000E+01 15 .1000E+01 16 .0000E+00

17 .0000E+00 18 .0000E+00 19 .0000E+00 20 .0000E+00 21 .0000E+00 22 .0000E+00 23 .0000E+00 24 .0000E+00

DAY OF WEEK = SATURDAY

1 .0000E+00 2 .0000E+00 3 .0000E+00 4 .0000E+00 5 .0000E+00 6 .0000E+00 7 .0000E+00 8 .0000E+00

9 .0000E+00 10 .0000E+00 11 .0000E+00 12 .0000E+00 13 .0000E+00 14 .0000E+00 15 .0000E+00 16 .0000E+00

17 .0000E+00 18 .0000E+00 19 .0000E+00 20 .0000E+00 21 .0000E+00 22 .0000E+00 23 .0000E+00 24 .0000E+00

DAY OF WEEK = SUNDAY

1 .0000E+00 2 .0000E+00 3 .0000E+00 4 .0000E+00 5 .0000E+00 6 .0000E+00 7 .0000E+00 8 .0000E+00

9 .0000E+00 10 .0000E+00 11 .0000E+00 12 .0000E+00 13 .0000E+00 14 .0000E+00 15 .0000E+00 16 .0000E+00

17 .0000E+00 18 .0000E+00 19 .0000E+00 20 .0000E+00 21 .0000E+00 22 .0000E+00 23 .0000E+00 24 .0000E+00

*** MODELOPTs: RegDFAULT CONC ELEV URBAN ADJ_U*

* SOURCE EMISSION RATE SCALARS WHICH VARY DIURNALLY AND BY DAY OF WEEK (HRDOW7) *

SOURCE ID = VOL150 ; SOURCE TYPE = VOLUME :

HOUR SCALAR HOUR SCALAR HOUR SCALAR HOUR SCALAR HOUR SCALAR HOUR SCALAR HOUR SCALAR HOUR SCALAR

- - - -

DAY OF WEEK = SATURDAY

1 .0000E+00 2 .0000E+00 3 .0000E+00 4 .0000E+00 5 .0000E+00 6 .0000E+00 7 .0000E+00 8 .0000E+00
9 .0000E+00 10 .0000E+00 11 .0000E+00 12 .0000E+00 13 .0000E+00 14 .0000E+00 15 .0000E+00 16 .0000E+00
17 .0000E+00 18 .0000E+00 19 .0000E+00 20 .0000E+00 21 .0000E+00 22 .0000E+00 23 .0000E+00 24 .0000E+00

DAY OF WEEK = SUNDAY

1 .0000E+00 2 .0000E+00 3 .0000E+00 4 .0000E+00 5 .0000E+00 6 .0000E+00 7 .0000E+00 8 .0000E+00
9 .0000E+00 10 .0000E+00 11 .0000E+00 12 .0000E+00 13 .0000E+00 14 .0000E+00 15 .0000E+00 16 .0000E+00
17 .0000E+00 18 .0000E+00 19 .0000E+00 20 .0000E+00 21 .0000E+00 22 .0000E+00 23 .0000E+00 24 .0000E+00

*** MODELOPTs: RegDFAULT CONC ELEV URBAN ADJ_U*

* SOURCE EMISSION RATE SCALARS WHICH VARY DIURNALLY AND BY DAY OF WEEK (HRDOW7) *

SOURCE ID = VOL151 ; SOURCE TYPE = VOLUME :

HOUR SCALAR HOUR SCALAR HOUR SCALAR HOUR SCALAR HOUR SCALAR HOUR SCALAR HOUR SCALAR HOUR SCALAR

- - - -

DAY OF WEEK = SATURDAY
1 .0000E+00 2 .0000E+00 3 .0000E+00 4 .0000E+00 5 .0000E+00 6
.0000E+00 7 .0000E+00 8 .0000E+00
9 .0000E+00 10 .0000E+00 11 .0000E+00 12 .0000E+00 13 .0000E+00 14
.0000E+00 15 .0000E+00 16 .0000E+00
17 .0000E+00 18 .0000E+00 19 .0000E+00 20 .0000E+00 21 .0000E+00 22
.0000E+00 23 .0000E+00 24 .0000E+00
DAY OF WEEK = SUNDAY
1 .0000E+00 2 .0000E+00 3 .0000E+00 4 .0000E+00 5 .0000E+00 6
.0000E+00 7 .0000E+00 8 .0000E+00
9 .0000E+00 10 .0000E+00 11 .0000E+00 12 .0000E+00 13 .0000E+00 14
.0000E+00 15 .0000E+00 16 .0000E+00
17 .0000E+00 18 .0000E+00 19 .0000E+00 20 .0000E+00 21 .0000E+00 22
.0000E+00 23 .0000E+00 24 .0000E+00

*** MODELOPTs: RegDFAULT CONC ELEV URBAN ADJ_U*

* SOURCE EMISSION RATE SCALARS WHICH VARY DIURNALLY AND BY DAY OF WEEK (HRDOW7) *

SOURCE ID = VOL152 ; SOURCE TYPE = VOLUME :
HOUR SCALAR HOUR SCALAR HOUR SCALAR HOUR SCALAR HOUR SCALAR HOUR SCALAR HOUR SCALAR HOUR SCALAR
- - - -

1 .0000E+00 2 .0000E+00 3 .0000E+00 4 .0000E+00 5 .0000E+00 6
.0000E+00 7 .0000E+00 8 .0000E+00
9 .0000E+00 10 .0000E+00 11 .0000E+00 12 .0000E+00 13 .0000E+00 14
.0000E+00 15 .0000E+00 16 .0000E+00
17 .0000E+00 18 .0000E+00 19 .0000E+00 20 .0000E+00 21 .0000E+00 22
.0000E+00 23 .0000E+00 24 .0000E+00

DAY OF WEEK = SUNDAY

1 .0000E+00 2 .0000E+00 3 .0000E+00 4 .0000E+00 5 .0000E+00 6
.0000E+00 7 .0000E+00 8 .0000E+00
9 .0000E+00 10 .0000E+00 11 .0000E+00 12 .0000E+00 13 .0000E+00 14
.0000E+00 15 .0000E+00 16 .0000E+00
17 .0000E+00 18 .0000E+00 19 .0000E+00 20 .0000E+00 21 .0000E+00 22
.0000E+00 23 .0000E+00 24 .0000E+00

* SOURCE EMISSION RATE SCALARS WHICH VARY DIURNALLY AND BY DAY OF WEEK (HRDOW7) *

SOURCE ID = VOL153 ; SOURCE TYPE = VOLUME :

HOUR SCALAR HOUR SCALAR HOUR SCALAR HOUR SCALAR HOUR SCALAR HOUR SCALAR HOUR SCALAR HOUR SCALAR

- - - -

* SOURCE EMISSION RATE SCALARS WHICH VARY DIURNALLY AND BY DAY OF WEEK (HRDOW7) *

SOURCE ID = VOL154 ; SOURCE TYPE = VOLUME :

HOUR	SCALAR	HOUR	SCALAR	HOUR	SCALAR	HOUR	SCALAR	HOUR	SCALAR	HOUR	SCALAR	HOUR	SCALAR	HOUR	SCALAR

DAY OF WEEK = MONDAY

1	.0000E+00	2	.0000E+00	3	.0000E+00	4	.0000E+00	5	.0000E+00	6	.0000E+00	7	.0000E+00	8	.1000E+01
9	.1000E+01	10	.1000E+01	11	.1000E+01	12	.1000E+01	13	.1000E+01	14	.1000E+01	15	.1000E+01	16	.0000E+00
17	.0000E+00	18	.0000E+00	19	.0000E+00	20	.0000E+00	21	.0000E+00	22	.0000E+00	23	.0000E+00	24	.0000E+00

DAY OF WEEK = TUESDAY

1	.0000E+00	2	.0000E+00	3	.0000E+00	4	.0000E+00	5	.0000E+00	6	.0000E+00	7	.0000E+00	8	.1000E+01
9	.1000E+01	10	.1000E+01	11	.1000E+01	12	.1000E+01	13	.1000E+01	14	.1000E+01	15	.1000E+01	16	.0000E+00
17	.0000E+00	18	.0000E+00	19	.0000E+00	20	.0000E+00	21	.0000E+00	22	.0000E+00	23	.0000E+00	24	.0000E+00

DAY OF WEEK = WEDNESDY

1	.0000E+00	2	.0000E+00	3	.0000E+00	4	.0000E+00	5	.0000E+00	6	.0000E+00	7	.0000E+00	8	.1000E+01
9	.1000E+01	10	.1000E+01	11	.1000E+01	12	.1000E+01	13	.1000E+01	14	.1000E+01	15	.1000E+01	16	.0000E+00
17	.0000E+00	18	.0000E+00	19	.0000E+00	20	.0000E+00	21	.0000E+00	22	.0000E+00	23	.0000E+00	24	.0000E+00

DAY OF WEEK = THURSDAY

1	.0000E+00	2	.0000E+00	3	.0000E+00	4	.0000E+00	5	.0000E+00	6	.0000E+00	7	.0000E+00	8	.1000E+01
9	.1000E+01	10	.1000E+01	11	.1000E+01	12	.1000E+01	13	.1000E+01	14	.1000E+01	15	.1000E+01	16	.0000E+00
17	.0000E+00	18	.0000E+00	19	.0000E+00	20	.0000E+00	21	.0000E+00	22	.0000E+00	23	.0000E+00	24	.0000E+00

DAY OF WEEK = FRIDAY

1	.0000E+00	2	.0000E+00	3	.0000E+00	4	.0000E+00	5	.0000E+00	6	.0000E+00	7	.0000E+00	8	.1000E+01
9	.1000E+01	10	.1000E+01	11	.1000E+01	12	.1000E+01	13	.1000E+01	14	.1000E+01	15	.1000E+01	16	.0000E+00
17	.0000E+00	18	.0000E+00	19	.0000E+00	20	.0000E+00	21	.0000E+00	22	.0000E+00	23	.0000E+00	24	.0000E+00

DAY OF WEEK = SATURDAY

1	.0000E+00	2	.0000E+00	3	.0000E+00	4	.0000E+00	5	.0000E+00	6	.0000E+00	7	.0000E+00	8	.0000E+00

* SOURCE EMISSION RATE SCALARS WHICH VARY DIURNALLY AND BY DAY OF WEEK (HRDOW7) *

SOURCE ID = VOL155 ; SOURCE TYPE = VOLUME :

HOUR	SCALAR	HOUR	SCALAR	HOUR	SCALAR	HOUR	SCALAR	HOUR	SCALAR	HOUR	SCALAR
HOUR	SCALAR	HOUR	SCALAR	HOUR	SCALAR						

DAY OF WEEK = MONDAY

1	.0000E+00	2	.0000E+00	3	.0000E+00	4	.0000E+00	5	.0000E+00	6	.0000E+00
7	.0000E+00	8	.1000E+01	9	.1000E+01	10	.1000E+01	11	.1000E+01	12	.1000E+01
13	.1000E+01	14	.1000E+01	15	.1000E+01	16	.0000E+00	17	.0000E+00	18	.0000E+00
19	.0000E+00	20	.0000E+00	21	.0000E+00	22	.0000E+00	23	.0000E+00	24	.0000E+00

DAY OF WEEK = TUESDAY

1	.0000E+00	2	.0000E+00	3	.0000E+00	4	.0000E+00	5	.0000E+00	6	.0000E+00
7	.0000E+00	8	.1000E+01	9	.1000E+01	10	.1000E+01	11	.1000E+01	12	.1000E+01
13	.1000E+01	14	.1000E+01	15	.1000E+01	16	.0000E+00	17	.0000E+00	18	.0000E+00
19	.0000E+00	20	.0000E+00	21	.0000E+00	22	.0000E+00	23	.0000E+00	24	.0000E+00

DAY OF WEEK = WEDNESDY

1	.0000E+00	2	.0000E+00	3	.0000E+00	4	.0000E+00	5	.0000E+00	6	.0000E+00
7	.0000E+00	8	.1000E+01	9	.1000E+01	10	.1000E+01	11	.1000E+01	12	.1000E+01
13	.1000E+01	14	.1000E+01	15	.1000E+01	16	.0000E+00	17	.0000E+00	18	.0000E+00
19	.0000E+00	20	.0000E+00	21	.0000E+00	22	.0000E+00	23	.0000E+00	24	.0000E+00

DAY OF WEEK = THURSDAY

1	.0000E+00	2	.0000E+00	3	.0000E+00	4	.0000E+00	5	.0000E+00	6	.0000E+00
7	.0000E+00	8	.1000E+01	9	.1000E+01	10	.1000E+01	11	.1000E+01	12	.1000E+01
13	.1000E+01	14	.1000E+01	15	.1000E+01	16	.0000E+00	17	.0000E+00	18	.0000E+00
19	.0000E+00	20	.0000E+00	21	.0000E+00	22	.0000E+00	23	.0000E+00	24	.0000E+00

DAY OF WEEK = FRIDAY

1	.0000E+00	2	.0000E+00	3	.0000E+00	4	.0000E+00	5	.0000E+00	6	.0000E+00
7	.0000E+00	8	.1000E+01	9	.1000E+01	10	.1000E+01	11	.1000E+01	12	.1000E+01
13	.1000E+01	14	.1000E+01	15	.1000E+01	16	.0000E+00	17	.0000E+00	18	.0000E+00
19	.0000E+00	20	.0000E+00	21	.0000E+00	22	.0000E+00	23	.0000E+00	24	.0000E+00

DAY OF WEEK = SATURDAY

1	.0000E+00	2	.0000E+00	3	.0000E+00	4	.0000E+00	5	.0000E+00	6	.0000E+00
7	.0000E+00	8	.0000E+00	9	.0000E+00	10	.0000E+00	11	.0000E+00	12	.0000E+00
13	.0000E+00	14	.0000E+00	15	.0000E+00	16	.0000E+00	17	.0000E+00	18	.0000E+00
19	.0000E+00	20	.0000E+00	21	.0000E+00	22	.0000E+00	23	.0000E+00	24	.0000E+00

DAY OF WEEK = SUNDAY

* SOURCE EMISSION RATE SCALARS WHICH VARY DIURNALLY AND BY DAY OF WEEK (HRDOW7) *

SOURCE ID = VOL156 ; SOURCE TYPE = VOLUME :

HOUR	SCALAR	HOUR	SCALAR	HOUR	SCALAR	HOUR	SCALAR	HOUR	SCALAR	HOUR	SCALAR
1	.0000E+00	2	.0000E+00	3	.0000E+00	4	.0000E+00	5	.0000E+00	6	.0000E+00
7	.0000E+00	8	.1000E+01	9	.1000E+01	10	.1000E+01	11	.1000E+01	12	.1000E+01
13	.1000E+01	14	.1000E+01	15	.1000E+01	16	.0000E+00	17	.0000E+00	18	.0000E+00
19	.0000E+00	20	.0000E+00	21	.0000E+00	22	.0000E+00	23	.0000E+00	24	.0000E+00

DAY OF WEEK = MONDAY

DAY OF WEEK = TUESDAY

HOUR	SCALAR	HOUR	SCALAR	HOUR	SCALAR	HOUR	SCALAR	HOUR	SCALAR	HOUR	SCALAR
1	.0000E+00	2	.0000E+00	3	.0000E+00	4	.0000E+00	5	.0000E+00	6	.0000E+00
7	.0000E+00	8	.1000E+01	9	.1000E+01	10	.1000E+01	11	.1000E+01	12	.1000E+01
13	.1000E+01	14	.1000E+01	15	.1000E+01	16	.0000E+00	17	.0000E+00	18	.0000E+00
19	.0000E+00	20	.0000E+00	21	.0000E+00	22	.0000E+00	23	.0000E+00	24	.0000E+00

DAY OF WEEK = WEDNESDY

HOUR	SCALAR	HOUR	SCALAR	HOUR	SCALAR	HOUR	SCALAR	HOUR	SCALAR	HOUR	SCALAR
1	.0000E+00	2	.0000E+00	3	.0000E+00	4	.0000E+00	5	.0000E+00	6	.0000E+00
7	.0000E+00	8	.1000E+01	9	.1000E+01	10	.1000E+01	11	.1000E+01	12	.1000E+01
13	.1000E+01	14	.1000E+01	15	.1000E+01	16	.0000E+00	17	.0000E+00	18	.0000E+00
19	.0000E+00	20	.0000E+00	21	.0000E+00	22	.0000E+00	23	.0000E+00	24	.0000E+00

DAY OF WEEK = THURSDAY

HOUR	SCALAR	HOUR	SCALAR	HOUR	SCALAR	HOUR	SCALAR	HOUR	SCALAR	HOUR	SCALAR
1	.0000E+00	2	.0000E+00	3	.0000E+00	4	.0000E+00	5	.0000E+00	6	.0000E+00
7	.0000E+00	8	.1000E+01	9	.1000E+01	10	.1000E+01	11	.1000E+01	12	.1000E+01
13	.1000E+01	14	.1000E+01	15	.1000E+01	16	.0000E+00	17	.0000E+00	18	.0000E+00
19	.0000E+00	20	.0000E+00	21	.0000E+00	22	.0000E+00	23	.0000E+00	24	.0000E+00

DAY OF WEEK = FRIDAY

HOUR	SCALAR	HOUR	SCALAR	HOUR	SCALAR	HOUR	SCALAR	HOUR	SCALAR	HOUR	SCALAR
1	.0000E+00	2	.0000E+00	3	.0000E+00	4	.0000E+00	5	.0000E+00	6	.0000E+00
7	.0000E+00	8	.1000E+01	9	.1000E+01	10	.1000E+01	11	.1000E+01	12	.1000E+01
13	.1000E+01	14	.1000E+01	15	.1000E+01	16	.0000E+00	17	.0000E+00	18	.0000E+00
19	.0000E+00	20	.0000E+00	21	.0000E+00	22	.0000E+00	23	.0000E+00	24	.0000E+00

DAY OF WEEK = SATURDAY

HOUR	SCALAR	HOUR	SCALAR	HOUR	SCALAR	HOUR	SCALAR	HOUR	SCALAR	HOUR	SCALAR
1	.0000E+00	2	.0000E+00	3	.0000E+00	4	.0000E+00	5	.0000E+00	6	.0000E+00
7	.0000E+00	8	.0000E+00	9	.0000E+00	10	.0000E+00	11	.0000E+00	12	.0000E+00
13	.0000E+00	14	.0000E+00	15	.0000E+00	16	.0000E+00	17	.0000E+00	18	.0000E+00
19	.0000E+00	20	.0000E+00	21	.0000E+00	22	.0000E+00	23	.0000E+00	24	.0000E+00

17 .0000E+00 18 .0000E+00 19 .0000E+00 20 .0000E+00 21 .0000E+00 22 .0000E+00 23 .0000E+00 24 .0000E+00

DAY OF WEEK = SUNDAY

1 .0000E+00 2 .0000E+00 3 .0000E+00 4 .0000E+00 5 .0000E+00 6 .0000E+00 7 .0000E+00 8 .0000E+00

9 .0000E+00 10 .0000E+00 11 .0000E+00 12 .0000E+00 13 .0000E+00 14 .0000E+00 15 .0000E+00 16 .0000E+00

17 .0000E+00 18 .0000E+00 19 .0000E+00 20 .0000E+00 21 .0000E+00 22 .0000E+00 23 .0000E+00 24 .0000E+00

*** MODELOPTs: RegDFAULT CONC ELEV URBAN ADJ_U*

* SOURCE EMISSION RATE SCALARS WHICH VARY DIURNALLY AND BY DAY OF WEEK (HRDOW7) *

SOURCE ID = VOL157 ; SOURCE TYPE = VOLUME :

HOUR	SCALAR	HOUR	SCALAR	HOUR	SCALAR	HOUR	SCALAR	HOUR	SCALAR	HOUR	SCALAR	HOUR	SCALAR

DAY OF WEEK = MONDAY

1 .0000E+00 2 .0000E+00 3 .0000E+00 4 .0000E+00 5 .0000E+00 6 .0000E+00 7 .0000E+00 8 .1000E+01

9 .1000E+01 10 .1000E+01 11 .1000E+01 12 .1000E+01 13 .1000E+01 14 .1000E+01 15 .1000E+01 16 .0000E+00

17 .0000E+00 18 .0000E+00 19 .0000E+00 20 .0000E+00 21 .0000E+00 22 .0000E+00 23 .0000E+00 24 .0000E+00

DAY OF WEEK = TUESDAY

1 .0000E+00 2 .0000E+00 3 .0000E+00 4 .0000E+00 5 .0000E+00 6 .0000E+00 7 .0000E+00 8 .1000E+01

9 .1000E+01 10 .1000E+01 11 .1000E+01 12 .1000E+01 13 .1000E+01 14 .1000E+01 15 .1000E+01 16 .0000E+00

17 .0000E+00 18 .0000E+00 19 .0000E+00 20 .0000E+00 21 .0000E+00 22 .0000E+00 23 .0000E+00 24 .0000E+00

DAY OF WEEK = WEDNESDY

1 .0000E+00 2 .0000E+00 3 .0000E+00 4 .0000E+00 5 .0000E+00 6 .0000E+00 7 .0000E+00 8 .1000E+01

9 .1000E+01 10 .1000E+01 11 .1000E+01 12 .1000E+01 13 .1000E+01 14 .1000E+01 15 .1000E+01 16 .0000E+00

17 .0000E+00 18 .0000E+00 19 .0000E+00 20 .0000E+00 21 .0000E+00 22 .0000E+00 23 .0000E+00 24 .0000E+00

DAY OF WEEK = THURSDAY

1 .0000E+00 2 .0000E+00 3 .0000E+00 4 .0000E+00 5 .0000E+00 6 .0000E+00 7 .0000E+00 8 .1000E+01

9 .1000E+01 10 .1000E+01 11 .1000E+01 12 .1000E+01 13 .1000E+01 14 .1000E+01 15 .1000E+01 16 .0000E+00

17 .0000E+00 18 .0000E+00 19 .0000E+00 20 .0000E+00 21 .0000E+00 22 .0000E+00 23 .0000E+00 24 .0000E+00

DAY OF WEEK = FRIDAY

1 .0000E+00 2 .0000E+00 3 .0000E+00 4 .0000E+00 5 .0000E+00 6 .0000E+00 7 .0000E+00 8 .1000E+01

9 .1000E+01 10 .1000E+01 11 .1000E+01 12 .1000E+01 13 .1000E+01 14 .1000E+01 15 .1000E+01 16 .0000E+00

17 .0000E+00 18 .0000E+00 19 .0000E+00 20 .0000E+00 21 .0000E+00 22 .0000E+00 23 .0000E+00 24 .0000E+00

DAY OF WEEK = SATURDAY

1 .0000E+00 2 .0000E+00 3 .0000E+00 4 .0000E+00 5 .0000E+00 6 .0000E+00 7 .0000E+00 8 .0000E+00

9 .0000E+00 10 .0000E+00 11 .0000E+00 12 .0000E+00 13 .0000E+00 14 .0000E+00 15 .0000E+00 16 .0000E+00

17 .0000E+00 18 .0000E+00 19 .0000E+00 20 .0000E+00 21 .0000E+00 22

DAY OF WEEK = SUNDAY

1 .0000E+00 2 .0000E+00 3 .0000E+00 4 .0000E+00 5 .0000E+00 6 .0000E+00 7 .0000E+00 8 .0000E+00
9 .0000E+00 10 .0000E+00 11 .0000E+00 12 .0000E+00 13 .0000E+00 14 .0000E+00 15 .0000E+00 16 .0000E+00
17 .0000E+00 18 .0000E+00 19 .0000E+00 20 .0000E+00 21 .0000E+00 22 .0000E+00 23 .0000E+00 24 .0000E+00

*** MODELOPTs: RegDFAULT CONC ELEV URBAN ADJ_U*

* SOURCE EMISSION RATE SCALARS WHICH VARY DIURNALLY AND BY DAY OF WEEK (HRDOW7) *

SOURCE ID = VOL158 ; SOURCE TYPE = VOLUME :

HOUR	SCALAR	HOUR	SCALAR	HOUR	SCALAR	HOUR	SCALAR	HOUR	SCALAR	HOUR	SCALAR	HOUR	SCALAR

DAY OF WEEK = MONDAY

1 .0000E+00 2 .0000E+00 3 .0000E+00 4 .0000E+00 5 .0000E+00 6 .0000E+00 7 .0000E+00 8 .1000E+01
9 .1000E+01 10 .1000E+01 11 .1000E+01 12 .1000E+01 13 .1000E+01 14 .1000E+01 15 .1000E+01 16 .0000E+00
17 .0000E+00 18 .0000E+00 19 .0000E+00 20 .0000E+00 21 .0000E+00 22 .0000E+00 23 .0000E+00 24 .0000E+00

DAY OF WEEK = TUESDAY

1 .0000E+00 2 .0000E+00 3 .0000E+00 4 .0000E+00 5 .0000E+00 6 .0000E+00 7 .0000E+00 8 .1000E+01
9 .1000E+01 10 .1000E+01 11 .1000E+01 12 .1000E+01 13 .1000E+01 14 .1000E+01 15 .1000E+01 16 .0000E+00
17 .0000E+00 18 .0000E+00 19 .0000E+00 20 .0000E+00 21 .0000E+00 22 .0000E+00 23 .0000E+00 24 .0000E+00

DAY OF WEEK = WEDNESDY

1 .0000E+00 2 .0000E+00 3 .0000E+00 4 .0000E+00 5 .0000E+00 6 .0000E+00 7 .0000E+00 8 .1000E+01
9 .1000E+01 10 .1000E+01 11 .1000E+01 12 .1000E+01 13 .1000E+01 14 .1000E+01 15 .1000E+01 16 .0000E+00
17 .0000E+00 18 .0000E+00 19 .0000E+00 20 .0000E+00 21 .0000E+00 22 .0000E+00 23 .0000E+00 24 .0000E+00

DAY OF WEEK = THURSDAY

1 .0000E+00 2 .0000E+00 3 .0000E+00 4 .0000E+00 5 .0000E+00 6 .0000E+00 7 .0000E+00 8 .1000E+01
9 .1000E+01 10 .1000E+01 11 .1000E+01 12 .1000E+01 13 .1000E+01 14 .1000E+01 15 .1000E+01 16 .0000E+00
17 .0000E+00 18 .0000E+00 19 .0000E+00 20 .0000E+00 21 .0000E+00 22 .0000E+00 23 .0000E+00 24 .0000E+00

DAY OF WEEK = FRIDAY

1 .0000E+00 2 .0000E+00 3 .0000E+00 4 .0000E+00 5 .0000E+00 6 .0000E+00 7 .0000E+00 8 .1000E+01
9 .1000E+01 10 .1000E+01 11 .1000E+01 12 .1000E+01 13 .1000E+01 14 .1000E+01 15 .1000E+01 16 .0000E+00
17 .0000E+00 18 .0000E+00 19 .0000E+00 20 .0000E+00 21 .0000E+00 22 .0000E+00 23 .0000E+00 24 .0000E+00

DAY OF WEEK = SATURDAY

1 .0000E+00 2 .0000E+00 3 .0000E+00 4 .0000E+00 5 .0000E+00 6 .0000E+00 7 .0000E+00 8 .0000E+00
9 .0000E+00 10 .0000E+00 11 .0000E+00 12 .0000E+00 13 .0000E+00 14 .0000E+00 15 .0000E+00 16 .0000E+00
17 .0000E+00 18 .0000E+00 19 .0000E+00 20 .0000E+00 21 .0000E+00 22 .0000E+00 23 .0000E+00 24 .0000E+00

* SOURCE EMISSION RATE SCALARS WHICH VARY DIURNALLY AND BY DAY OF WEEK (HRDOW7) *

SOURCE ID = VOL159 ; SOURCE TYPE = VOLUME :

HOUR	SCALAR	HOUR	SCALAR	HOUR	SCALAR	HOUR	SCALAR	HOUR	SCALAR	HOUR	SCALAR

DAY OF WEEK = MONDAY

1 .0000E+00 2 .0000E+00 3 .0000E+00 4 .0000E+00 5 .0000E+00 6 .0000E+00 7 .0000E+00 8 .1000E+01
9 .1000E+01 10 .1000E+01 11 .1000E+01 12 .1000E+01 13 .1000E+01 14 .1000E+01 15 .1000E+01 16 .0000E+00
17 .0000E+00 18 .0000E+00 19 .0000E+00 20 .0000E+00 21 .0000E+00 22 .0000E+00 23 .0000E+00 24 .0000E+00

DAY OF WEEK = TUESDAY

1 .0000E+00 2 .0000E+00 3 .0000E+00 4 .0000E+00 5 .0000E+00 6 .0000E+00 7 .0000E+00 8 .1000E+01
9 .1000E+01 10 .1000E+01 11 .1000E+01 12 .1000E+01 13 .1000E+01 14 .1000E+01 15 .1000E+01 16 .0000E+00
17 .0000E+00 18 .0000E+00 19 .0000E+00 20 .0000E+00 21 .0000E+00 22 .0000E+00 23 .0000E+00 24 .0000E+00

DAY OF WEEK = WEDNESDY

1 .0000E+00 2 .0000E+00 3 .0000E+00 4 .0000E+00 5 .0000E+00 6 .0000E+00 7 .0000E+00 8 .1000E+01
9 .1000E+01 10 .1000E+01 11 .1000E+01 12 .1000E+01 13 .1000E+01 14 .1000E+01 15 .1000E+01 16 .0000E+00
17 .0000E+00 18 .0000E+00 19 .0000E+00 20 .0000E+00 21 .0000E+00 22 .0000E+00 23 .0000E+00 24 .0000E+00

DAY OF WEEK = THURSDAY

1 .0000E+00 2 .0000E+00 3 .0000E+00 4 .0000E+00 5 .0000E+00 6 .0000E+00 7 .0000E+00 8 .1000E+01
9 .1000E+01 10 .1000E+01 11 .1000E+01 12 .1000E+01 13 .1000E+01 14 .1000E+01 15 .1000E+01 16 .0000E+00
17 .0000E+00 18 .0000E+00 19 .0000E+00 20 .0000E+00 21 .0000E+00 22 .0000E+00 23 .0000E+00 24 .0000E+00

DAY OF WEEK = FRIDAY

1 .0000E+00 2 .0000E+00 3 .0000E+00 4 .0000E+00 5 .0000E+00 6 .0000E+00 7 .0000E+00 8 .1000E+01
9 .1000E+01 10 .1000E+01 11 .1000E+01 12 .1000E+01 13 .1000E+01 14 .1000E+01 15 .1000E+01 16 .0000E+00
17 .0000E+00 18 .0000E+00 19 .0000E+00 20 .0000E+00 21 .0000E+00 22 .0000E+00 23 .0000E+00 24 .0000E+00

DAY OF WEEK = SATURDAY

1 .0000E+00 2 .0000E+00 3 .0000E+00 4 .0000E+00 5 .0000E+00 6 .0000E+00 7 .0000E+00 8 .0000E+00
9 .0000E+00 10 .0000E+00 11 .0000E+00 12 .0000E+00 13 .0000E+00 14 .0000E+00 15 .0000E+00 16 .0000E+00
17 .0000E+00 18 .0000E+00 19 .0000E+00 20 .0000E+00 21 .0000E+00 22 .0000E+00 23 .0000E+00 24 .0000E+00

DAY OF WEEK = SUNDAY

* SOURCE EMISSION RATE SCALARS WHICH VARY DIURNALLY AND BY DAY OF WEEK (HRDOW7) *

SOURCE ID = VOL160 ; SOURCE TYPE = VOLUME :

HOUR	SCALAR	HOUR	SCALAR	HOUR	SCALAR	HOUR	SCALAR	HOUR	SCALAR	HOUR	SCALAR	HOUR	SCALAR	HOUR	SCALAR
DAY OF WEEK = MONDAY															
1	.0000E+00	2	.0000E+00	3	.0000E+00	4	.0000E+00	5	.0000E+00	6	.0000E+00	7	.0000E+00	8	.1000E+01
9	.1000E+01	10	.1000E+01	11	.1000E+01	12	.1000E+01	13	.1000E+01	14	.1000E+01	15	.1000E+01	16	.0000E+00
17	.0000E+00	18	.0000E+00	19	.0000E+00	20	.0000E+00	21	.0000E+00	22	.0000E+00	23	.0000E+00	24	.0000E+00
DAY OF WEEK = TUESDAY															
1	.0000E+00	2	.0000E+00	3	.0000E+00	4	.0000E+00	5	.0000E+00	6	.0000E+00	7	.0000E+00	8	.1000E+01
9	.1000E+01	10	.1000E+01	11	.1000E+01	12	.1000E+01	13	.1000E+01	14	.1000E+01	15	.1000E+01	16	.0000E+00
17	.0000E+00	18	.0000E+00	19	.0000E+00	20	.0000E+00	21	.0000E+00	22	.0000E+00	23	.0000E+00	24	.0000E+00
DAY OF WEEK = WEDNESDY															
1	.0000E+00	2	.0000E+00	3	.0000E+00	4	.0000E+00	5	.0000E+00	6	.0000E+00	7	.0000E+00	8	.1000E+01
9	.1000E+01	10	.1000E+01	11	.1000E+01	12	.1000E+01	13	.1000E+01	14	.1000E+01	15	.1000E+01	16	.0000E+00
17	.0000E+00	18	.0000E+00	19	.0000E+00	20	.0000E+00	21	.0000E+00	22	.0000E+00	23	.0000E+00	24	.0000E+00
DAY OF WEEK = THURSDAY															
1	.0000E+00	2	.0000E+00	3	.0000E+00	4	.0000E+00	5	.0000E+00	6	.0000E+00	7	.0000E+00	8	.1000E+01
9	.1000E+01	10	.1000E+01	11	.1000E+01	12	.1000E+01	13	.1000E+01	14	.1000E+01	15	.1000E+01	16	.0000E+00
17	.0000E+00	18	.0000E+00	19	.0000E+00	20	.0000E+00	21	.0000E+00	22	.0000E+00	23	.0000E+00	24	.0000E+00
DAY OF WEEK = FRIDAY															
1	.0000E+00	2	.0000E+00	3	.0000E+00	4	.0000E+00	5	.0000E+00	6	.0000E+00	7	.0000E+00	8	.1000E+01
9	.1000E+01	10	.1000E+01	11	.1000E+01	12	.1000E+01	13	.1000E+01	14	.1000E+01	15	.1000E+01	16	.0000E+00
17	.0000E+00	18	.0000E+00	19	.0000E+00	20	.0000E+00	21	.0000E+00	22	.0000E+00	23	.0000E+00	24	.0000E+00
DAY OF WEEK = SATURDAY															
1	.0000E+00	2	.0000E+00	3	.0000E+00	4	.0000E+00	5	.0000E+00	6	.0000E+00	7	.0000E+00	8	.0000E+00
9	.0000E+00	10	.0000E+00	11	.0000E+00	12	.0000E+00	13	.0000E+00	14	.0000E+00	15	.0000E+00	16	.0000E+00
17	.0000E+00	18	.0000E+00	19	.0000E+00	20	.0000E+00	21	.0000E+00	22	.0000E+00	23	.0000E+00	24	.0000E+00
DAY OF WEEK = SUNDAY															
1	.0000E+00	2	.0000E+00	3	.0000E+00	4	.0000E+00	5	.0000E+00	6					

*** MODELOPTs: RegDFAULT CONC ELEV URBAN ADJ_U*

* SOURCE EMISSION RATE SCALARS WHICH VARY DIURNALLY AND BY DAY OF WEEK (HRDOW7) *

SOURCE ID = VOL161 ; SOURCE TYPE = VOLUME :

HOUR	SCALAR	HOUR	SCALAR	HOUR	SCALAR	HOUR	SCALAR	HOUR	SCALAR	HOUR	SCALAR	HOUR	SCALAR

DAY OF WEEK = MONDAY

1	.0000E+00	2	.0000E+00	3	.0000E+00	4	.0000E+00	5	.0000E+00	6	.0000E+00	7	.0000E+00
8	.1000E+01	9	.1000E+01	10	.1000E+01	11	.1000E+01	12	.1000E+01	13	.1000E+01	14	.1000E+01
15	.1000E+01	16	.0000E+00	17	.0000E+00	18	.0000E+00	19	.0000E+00	20	.0000E+00	21	.0000E+00
22	.0000E+00	23	.0000E+00	24	.0000E+00								

DAY OF WEEK = TUESDAY

1	.0000E+00	2	.0000E+00	3	.0000E+00	4	.0000E+00	5	.0000E+00	6	.0000E+00	7	.0000E+00
8	.1000E+01	9	.1000E+01	10	.1000E+01	11	.1000E+01	12	.1000E+01	13	.1000E+01	14	.1000E+01
15	.1000E+01	16	.0000E+00	17	.0000E+00	18	.0000E+00	19	.0000E+00	20	.0000E+00	21	.0000E+00
22	.0000E+00	23	.0000E+00	24	.0000E+00								

DAY OF WEEK = WEDNESDY

1	.0000E+00	2	.0000E+00	3	.0000E+00	4	.0000E+00	5	.0000E+00	6	.0000E+00	7	.0000E+00
8	.1000E+01	9	.1000E+01	10	.1000E+01	11	.1000E+01	12	.1000E+01	13	.1000E+01	14	.1000E+01
15	.1000E+01	16	.0000E+00	17	.0000E+00	18	.0000E+00	19	.0000E+00	20	.0000E+00	21	.0000E+00
22	.0000E+00	23	.0000E+00	24	.0000E+00								

DAY OF WEEK = THURSDAY

1	.0000E+00	2	.0000E+00	3	.0000E+00	4	.0000E+00	5	.0000E+00	6	.0000E+00	7	.0000E+00
8	.1000E+01	9	.1000E+01	10	.1000E+01	11	.1000E+01	12	.1000E+01	13	.1000E+01	14	.1000E+01
15	.1000E+01	16	.0000E+00	17	.0000E+00	18	.0000E+00	19	.0000E+00	20	.0000E+00	21	.0000E+00
22	.0000E+00	23	.0000E+00	24	.0000E+00								

DAY OF WEEK = FRIDAY

1	.0000E+00	2	.0000E+00	3	.0000E+00	4	.0000E+00	5	.0000E+00	6	.0000E+00	7	.0000E+00
8	.1000E+01	9	.1000E+01	10	.1000E+01	11	.1000E+01	12	.1000E+01	13	.1000E+01	14	.1000E+01
15	.1000E+01	16	.0000E+00	17	.0000E+00	18	.0000E+00	19	.0000E+00	20	.0000E+00	21	.0000E+00
22	.0000E+00	23	.0000E+00	24	.0000E+00								

DAY OF WEEK = SATURDAY

1	.0000E+00	2	.0000E+00	3	.0000E+00	4	.0000E+00	5	.0000E+00	6	.0000E+00	7	.0000E+00
8	.0000E+00	9	.0000E+00	10	.0000E+00	11	.0000E+00	12	.0000E+00	13	.0000E+00	14	.0000E+00
15	.0000E+00	16	.0000E+00	17	.0000E+00	18	.0000E+00	19	.0000E+00	20	.0000E+00	21	.0000E+00
22	.0000E+00	23	.0000E+00	24	.0000E+00								

DAY OF WEEK = SUNDAY

1	.0000E+00	2	.0000E+00	3	.0000E+00	4	.0000E+00	5	.0000E+00	6	.0000E+00	7	.0000E+00
8	.0000E+00												

* SOURCE EMISSION RATE SCALARS WHICH VARY DIURNALLY AND BY DAY OF WEEK (HRDOW7) *

SOURCE ID = VOL162 ; SOURCE TYPE = VOLUME :

HOUR	SCALAR	HOUR	SCALAR	HOUR	SCALAR	HOUR	SCALAR	HOUR	SCALAR	HOUR	SCALAR	HOUR	SCALAR

DAY OF WEEK = MONDAY

1	.0000E+00	2	.0000E+00	3	.0000E+00	4	.0000E+00	5	.0000E+00	6	.0000E+00	7	.0000E+00
8	.1000E+01	9	.1000E+01	10	.1000E+01	11	.1000E+01	12	.1000E+01	13	.1000E+01	14	.1000E+01
15	.1000E+01	16	.0000E+00	17	.0000E+00	18	.0000E+00	19	.0000E+00	20	.0000E+00	21	.0000E+00
22	.0000E+00	23	.0000E+00	24	.0000E+00								

DAY OF WEEK = TUESDAY

1	.0000E+00	2	.0000E+00	3	.0000E+00	4	.0000E+00	5	.0000E+00	6	.0000E+00	7	.0000E+00
8	.1000E+01	9	.1000E+01	10	.1000E+01	11	.1000E+01	12	.1000E+01	13	.1000E+01	14	.1000E+01
15	.1000E+01	16	.0000E+00	17	.0000E+00	18	.0000E+00	19	.0000E+00	20	.0000E+00	21	.0000E+00
22	.0000E+00	23	.0000E+00	24	.0000E+00								

DAY OF WEEK = WEDNESDY

1	.0000E+00	2	.0000E+00	3	.0000E+00	4	.0000E+00	5	.0000E+00	6	.0000E+00	7	.0000E+00
8	.1000E+01	9	.1000E+01	10	.1000E+01	11	.1000E+01	12	.1000E+01	13	.1000E+01	14	.1000E+01
15	.1000E+01	16	.0000E+00	17	.0000E+00	18	.0000E+00	19	.0000E+00	20	.0000E+00	21	.0000E+00
22	.0000E+00	23	.0000E+00	24	.0000E+00								

DAY OF WEEK = THURSDAY

1	.0000E+00	2	.0000E+00	3	.0000E+00	4	.0000E+00	5	.0000E+00	6	.0000E+00	7	.0000E+00
8	.1000E+01	9	.1000E+01	10	.1000E+01	11	.1000E+01	12	.1000E+01	13	.1000E+01	14	.1000E+01
15	.1000E+01	16	.0000E+00	17	.0000E+00	18	.0000E+00	19	.0000E+00	20	.0000E+00	21	.0000E+00
22	.0000E+00	23	.0000E+00	24	.0000E+00								

DAY OF WEEK = FRIDAY

1	.0000E+00	2	.0000E+00	3	.0000E+00	4	.0000E+00	5	.0000E+00	6	.0000E+00	7	.0000E+00
8	.1000E+01	9	.1000E+01	10	.1000E+01	11	.1000E+01	12	.1000E+01	13	.1000E+01	14	.1000E+01
15	.1000E+01	16	.0000E+00	17	.0000E+00	18	.0000E+00	19	.0000E+00	20	.0000E+00	21	.0000E+00
22	.0000E+00	23	.0000E+00	24	.0000E+00								

DAY OF WEEK = SATURDAY

1	.0000E+00	2	.0000E+00	3	.0000E+00	4	.0000E+00	5	.0000E+00	6	.0000E+00	7	.0000E+00
8	.0000E+00	9	.0000E+00	10	.0000E+00	11	.0000E+00	12	.0000E+00	13	.0000E+00	14	.0000E+00
15	.0000E+00	16	.0000E+00	17	.0000E+00	18	.0000E+00	19	.0000E+00	20	.0000E+00	21	.0000E+00
22	.0000E+00	23	.0000E+00	24	.0000E+00								

DAY OF WEEK = SUNDAY

1	.0000E+00	2	.0000E+00	3	.0000E+00	4	.0000E+00	5	.0000E+00	6	.0000E+00	7	.0000E+00
8	.0000E+00	9	.0000E+00	10	.0000E+00	11	.0000E+00	12	.0000E+00	13	.0000E+00	14	.0000E+00

*** MODELOPTs: RegDFAULT CONC ELEV URBAN ADJ_U*

* SOURCE EMISSION RATE SCALARS WHICH VARY DIURNALLY AND BY DAY OF WEEK (HRDOW7) *

SOURCE ID = VOL163 ; SOURCE TYPE = VOLUME :

HOUR SCALAR HOUR SCALAR HOUR SCALAR HOUR SCALAR HOUR SCALAR HOUR SCALAR HOUR SCALAR

- - - -

                  * SOURCE EMISSION RATE SCALARS WHICH VARY DIURNALLY AND BY DAY OF WEEK
                  (HRDOW7) *

 SOURCE ID = VOL164   ; SOURCE TYPE = VOLUME   :
  HOUR   SCALAR   HOUR   SCALAR   HOUR   SCALAR   HOUR   SCALAR   HOUR   SCALAR   HOUR
  SCALAR   HOUR   SCALAR   HOUR   SCALAR
- - - -

*** MODELOPTs: RegDFAULT CONC ELEV URBAN ADJ_U*

* SOURCE EMISSION RATE SCALARS WHICH VARY DIURNALLY AND BY DAY OF WEEK (HRDOW7) *

SOURCE ID = VOL165 ; SOURCE TYPE = VOLUME :

HOUR	SCALAR	HOUR	SCALAR	HOUR	SCALAR	HOUR	SCALAR	HOUR	SCALAR	HOUR	SCALAR	HOUR	SCALAR	HOUR	SCALAR

DAY OF WEEK = MONDAY

1	.0000E+00	2	.0000E+00	3	.0000E+00	4	.0000E+00	5	.0000E+00	6	.0000E+00	7	.0000E+00	8	.1000E+01
9	.1000E+01	10	.1000E+01	11	.1000E+01	12	.1000E+01	13	.1000E+01	14	.1000E+01	15	.1000E+01	16	.0000E+00
17	.0000E+00	18	.0000E+00	19	.0000E+00	20	.0000E+00	21	.0000E+00	22	.0000E+00	23	.0000E+00	24	.0000E+00

DAY OF WEEK = TUESDAY

1	.0000E+00	2	.0000E+00	3	.0000E+00	4	.0000E+00	5	.0000E+00	6	.0000E+00	7	.0000E+00	8	.1000E+01
9	.1000E+01	10	.1000E+01	11	.1000E+01	12	.1000E+01	13	.1000E+01	14	.1000E+01	15	.1000E+01	16	.0000E+00
17	.0000E+00	18	.0000E+00	19	.0000E+00	20	.0000E+00	21	.0000E+00	22	.0000E+00	23	.0000E+00	24	.0000E+00

DAY OF WEEK = WEDNESDY

1	.0000E+00	2	.0000E+00	3	.0000E+00	4	.0000E+00	5	.0000E+00	6	.0000E+00	7	.0000E+00	8	.1000E+01
9	.1000E+01	10	.1000E+01	11	.1000E+01	12	.1000E+01	13	.1000E+01	14	.1000E+01	15	.1000E+01	16	.0000E+00
17	.0000E+00	18	.0000E+00	19	.0000E+00	20	.0000E+00	21	.0000E+00	22	.0000E+00	23	.0000E+00	24	.0000E+00

DAY OF WEEK = THURSDAY

1	.0000E+00	2	.0000E+00	3	.0000E+00	4	.0000E+00	5	.0000E+00	6	.0000E+00	7	.0000E+00	8	.1000E+01
9	.1000E+01	10	.1000E+01	11	.1000E+01	12	.1000E+01	13	.1000E+01	14	.1000E+01	15	.1000E+01	16	.0000E+00
17	.0000E+00	18	.0000E+00	19	.0000E+00	20	.0000E+00	21	.0000E+00	22	.0000E+00	23	.0000E+00	24	.0000E+00

DAY OF WEEK = FRIDAY

1	.0000E+00	2	.0000E+00	3	.0000E+00	4	.0000E+00	5	.0000E+00	6	.0000E+00	7	.0000E+00	8	.1000E+01
9	.1000E+01	10	.1000E+01	11	.1000E+01	12	.1000E+01	13	.1000E+01	14	.1000E+01	15	.1000E+01	16	.0000E+00
17	.0000E+00	18	.0000E+00	19	.0000E+00	20	.0000E+00	21	.0000E+00	22	.0000E+00	23	.0000E+00	24	.0000E+00

DAY OF WEEK = SATURDAY

1	.0000E+00	2	.0000E+00	3	.0000E+00	4	.0000E+00	5	.0000E+00	6	.0000E+00	7	.0000E+00	8	.0000E+00
9	.0000E+00	10	.0000E+00	11	.0000E+00	12	.0000E+00	13	.0000E+00	14	.0000E+00	15	.0000E+00	16	.0000E+00
17	.0000E+00	18	.0000E+00	19	.0000E+00	20	.0000E+00	21	.0000E+00	22	.0000E+00	23	.0000E+00	24	.0000E+00

DAY OF WEEK = SUNDAY

1	.0000E+00	2	.0000E+00	3	.0000E+00	4	.0000E+00	5	.0000E+00	6	.0000E+00	7	.0000E+00	8	.0000E+00
9	.0000E+00	10	.0000E+00	11	.0000E+00	12	.0000E+00	13	.0000E+00	14	.0000E+00	15	.0000E+00	16	.0000E+00
17	.0000E+00	18	.0000E+00	19	.0000E+00	20	.0000E+00	21	.0000E+00	22	.0000E+00	23	.0000E+00	24	.0000E+00

*** MODELOPTs: RegDFAULT CONC ELEV URBAN ADJ_U*

* SOURCE EMISSION RATE SCALARS WHICH VARY DIURNALLY AND BY DAY OF WEEK (HRDOW7) *

SOURCE ID = VOL166 ; SOURCE TYPE = VOLUME :

HOUR	SCALAR	HOUR	SCALAR	HOUR	SCALAR	HOUR	SCALAR	HOUR	SCALAR	HOUR	SCALAR	HOUR	SCALAR	HOUR	SCALAR

DAY OF WEEK = MONDAY

1	.0000E+00	2	.0000E+00	3	.0000E+00	4	.0000E+00	5	.0000E+00	6	.0000E+00	7	.0000E+00	8	.1000E+01
9	.1000E+01	10	.1000E+01	11	.1000E+01	12	.1000E+01	13	.1000E+01	14	.1000E+01	15	.1000E+01	16	.0000E+00
17	.0000E+00	18	.0000E+00	19	.0000E+00	20	.0000E+00	21	.0000E+00	22	.0000E+00	23	.0000E+00	24	.0000E+00

DAY OF WEEK = TUESDAY

1	.0000E+00	2	.0000E+00	3	.0000E+00	4	.0000E+00	5	.0000E+00	6	.0000E+00	7	.0000E+00	8	.1000E+01
9	.1000E+01	10	.1000E+01	11	.1000E+01	12	.1000E+01	13	.1000E+01	14	.1000E+01	15	.1000E+01	16	.0000E+00
17	.0000E+00	18	.0000E+00	19	.0000E+00	20	.0000E+00	21	.0000E+00	22	.0000E+00	23	.0000E+00	24	.0000E+00

DAY OF WEEK = WEDNESDY

1	.0000E+00	2	.0000E+00	3	.0000E+00	4	.0000E+00	5	.0000E+00	6	.0000E+00	7	.0000E+00	8	.1000E+01
9	.1000E+01	10	.1000E+01	11	.1000E+01	12	.1000E+01	13	.1000E+01	14	.1000E+01	15	.1000E+01	16	.0000E+00
17	.0000E+00	18	.0000E+00	19	.0000E+00	20	.0000E+00	21	.0000E+00	22	.0000E+00	23	.0000E+00	24	.0000E+00

DAY OF WEEK = THURSDAY

1	.0000E+00	2	.0000E+00	3	.0000E+00	4	.0000E+00	5	.0000E+00	6	.0000E+00	7	.0000E+00	8	.1000E+01
9	.1000E+01	10	.1000E+01	11	.1000E+01	12	.1000E+01	13	.1000E+01	14	.1000E+01	15	.1000E+01	16	.0000E+00
17	.0000E+00	18	.0000E+00	19	.0000E+00	20	.0000E+00	21	.0000E+00	22	.0000E+00	23	.0000E+00	24	.0000E+00

DAY OF WEEK = FRIDAY

1	.0000E+00	2	.0000E+00	3	.0000E+00	4	.0000E+00	5	.0000E+00	6	.0000E+00	7	.0000E+00	8	.1000E+01
9	.1000E+01	10	.1000E+01	11	.1000E+01	12	.1000E+01	13	.1000E+01	14	.1000E+01	15	.1000E+01	16	.0000E+00
17	.0000E+00	18	.0000E+00	19	.0000E+00	20	.0000E+00	21	.0000E+00	22	.0000E+00	23	.0000E+00	24	.0000E+00

DAY OF WEEK = SATURDAY

1	.0000E+00	2	.0000E+00	3	.0000E+00	4	.0000E+00	5	.0000E+00	6	.0000E+00	7	.0000E+00	8	.0000E+00
9	.0000E+00	10	.0000E+00	11	.0000E+00	12	.0000E+00	13	.0000E+00	14	.0000E+00	15	.0000E+00	16	.0000E+00
17	.0000E+00	18	.0000E+00	19	.0000E+00	20	.0000E+00	21	.0000E+00	22	.0000E+00	23	.0000E+00	24	.0000E+00

DAY OF WEEK = SUNDAY

1	.0000E+00	2	.0000E+00	3	.0000E+00	4	.0000E+00	5	.0000E+00	6	.0000E+00	7	.0000E+00	8	.0000E+00
9	.0000E+00	10	.0000E+00	11	.0000E+00	12	.0000E+00	13	.0000E+00	14	.0000E+00	15	.0000E+00	16	.0000E+00
17	.0000E+00	18	.0000E+00	19	.0000E+00	20	.0000E+00	21	.0000E+00	22	.0000E+00	23	.0000E+00	24	.0000E+00

* SOURCE EMISSION RATE SCALARS WHICH VARY DIURNALLY AND BY DAY OF WEEK (HRDOW7) *

SOURCE ID = VOL167 ; SOURCE TYPE = VOLUME :

HOUR	SCALAR	HOUR	SCALAR	HOUR	SCALAR	HOUR	SCALAR	HOUR	SCALAR	HOUR	SCALAR	HOUR	SCALAR

DAY OF WEEK = MONDAY

1	.0000E+00	2	.0000E+00	3	.0000E+00	4	.0000E+00	5	.0000E+00	6	.0000E+00	7	.0000E+00
8	.1000E+01	9	.1000E+01	10	.1000E+01	11	.1000E+01	12	.1000E+01	13	.1000E+01	14	.1000E+01
15	.1000E+01	16	.0000E+00	17	.0000E+00	18	.0000E+00	19	.0000E+00	20	.0000E+00	21	.0000E+00
22	.0000E+00	23	.0000E+00	24	.0000E+00								

DAY OF WEEK = TUESDAY

1	.0000E+00	2	.0000E+00	3	.0000E+00	4	.0000E+00	5	.0000E+00	6	.0000E+00	7	.0000E+00
8	.1000E+01	9	.1000E+01	10	.1000E+01	11	.1000E+01	12	.1000E+01	13	.1000E+01	14	.1000E+01
15	.1000E+01	16	.0000E+00	17	.0000E+00	18	.0000E+00	19	.0000E+00	20	.0000E+00	21	.0000E+00
22	.0000E+00	23	.0000E+00	24	.0000E+00								

DAY OF WEEK = WEDNESDY

1	.0000E+00	2	.0000E+00	3	.0000E+00	4	.0000E+00	5	.0000E+00	6	.0000E+00	7	.0000E+00
8	.1000E+01	9	.1000E+01	10	.1000E+01	11	.1000E+01	12	.1000E+01	13	.1000E+01	14	.1000E+01
15	.1000E+01	16	.0000E+00	17	.0000E+00	18	.0000E+00	19	.0000E+00	20	.0000E+00	21	.0000E+00
22	.0000E+00	23	.0000E+00	24	.0000E+00								

DAY OF WEEK = THURSDAY

1	.0000E+00	2	.0000E+00	3	.0000E+00	4	.0000E+00	5	.0000E+00	6	.0000E+00	7	.0000E+00
8	.1000E+01	9	.1000E+01	10	.1000E+01	11	.1000E+01	12	.1000E+01	13	.1000E+01	14	.1000E+01
15	.1000E+01	16	.0000E+00	17	.0000E+00	18	.0000E+00	19	.0000E+00	20	.0000E+00	21	.0000E+00
22	.0000E+00	23	.0000E+00	24	.0000E+00								

DAY OF WEEK = FRIDAY

1	.0000E+00	2	.0000E+00	3	.0000E+00	4	.0000E+00	5	.0000E+00	6	.0000E+00	7	.0000E+00
8	.1000E+01	9	.1000E+01	10	.1000E+01	11	.1000E+01	12	.1000E+01	13	.1000E+01	14	.1000E+01
15	.1000E+01	16	.0000E+00	17	.0000E+00	18	.0000E+00	19	.0000E+00	20	.0000E+00	21	.0000E+00
22	.0000E+00	23	.0000E+00	24	.0000E+00								

DAY OF WEEK = SATURDAY

1	.0000E+00	2	.0000E+00	3	.0000E+00	4	.0000E+00	5	.0000E+00	6	.0000E+00	7	.0000E+00
8	.0000E+00	9	.0000E+00	10	.0000E+00	11	.0000E+00	12	.0000E+00	13	.0000E+00	14	.0000E+00
15	.0000E+00	16	.0000E+00	17	.0000E+00	18	.0000E+00	19	.0000E+00	20	.0000E+00	21	.0000E+00
22	.0000E+00	23	.0000E+00	24	.0000E+00								

DAY OF WEEK = SUNDAY

1	.0000E+00	2	.0000E+00	3	.0000E+00	4	.0000E+00	5	.0000E+00	6	.0000E+00	7	.0000E+00
8	.0000E+00	9	.0000E+00	10	.0000E+00	11	.0000E+00	12	.0000E+00	13	.0000E+00	14	.0000E+00
15	.0000E+00	16	.0000E+00	17	.0000E+00	18	.0000E+00	19	.0000E+00	20	.0000E+00	21	.0000E+00
22	.0000E+00	23	.0000E+00	24	.0000E+00								

* SOURCE EMISSION RATE SCALARS WHICH VARY DIURNALLY AND BY DAY OF WEEK (HRDOW7) *

SOURCE ID = VOL168 ; SOURCE TYPE = VOLUME :

HOUR	SCALAR	HOUR	SCALAR	HOUR	SCALAR	HOUR	SCALAR	HOUR	SCALAR	HOUR	SCALAR	HOUR	SCALAR

DAY OF WEEK = MONDAY

1	.0000E+00	2	.0000E+00	3	.0000E+00	4	.0000E+00	5	.0000E+00	6	.0000E+00	7	.0000E+00
8	.1000E+01	9	.1000E+01	10	.1000E+01	11	.1000E+01	12	.1000E+01	13	.1000E+01	14	.1000E+01
15	.1000E+01	16	.0000E+00	17	.0000E+00	18	.0000E+00	19	.0000E+00	20	.0000E+00	21	.0000E+00
22	.0000E+00	23	.0000E+00	24	.0000E+00								

DAY OF WEEK = TUESDAY

1	.0000E+00	2	.0000E+00	3	.0000E+00	4	.0000E+00	5	.0000E+00	6	.0000E+00	7	.0000E+00
8	.1000E+01	9	.1000E+01	10	.1000E+01	11	.1000E+01	12	.1000E+01	13	.1000E+01	14	.1000E+01
15	.1000E+01	16	.0000E+00	17	.0000E+00	18	.0000E+00	19	.0000E+00	20	.0000E+00	21	.0000E+00
22	.0000E+00	23	.0000E+00	24	.0000E+00								

DAY OF WEEK = WEDNESDY

1	.0000E+00	2	.0000E+00	3	.0000E+00	4	.0000E+00	5	.0000E+00	6	.0000E+00	7	.0000E+00
8	.1000E+01	9	.1000E+01	10	.1000E+01	11	.1000E+01	12	.1000E+01	13	.1000E+01	14	.1000E+01
15	.1000E+01	16	.0000E+00	17	.0000E+00	18	.0000E+00	19	.0000E+00	20	.0000E+00	21	.0000E+00
22	.0000E+00	23	.0000E+00	24	.0000E+00								

DAY OF WEEK = THURSDAY

1	.0000E+00	2	.0000E+00	3	.0000E+00	4	.0000E+00	5	.0000E+00	6	.0000E+00	7	.0000E+00
8	.1000E+01	9	.1000E+01	10	.1000E+01	11	.1000E+01	12	.1000E+01	13	.1000E+01	14	.1000E+01
15	.1000E+01	16	.0000E+00	17	.0000E+00	18	.0000E+00	19	.0000E+00	20	.0000E+00	21	.0000E+00
22	.0000E+00	23	.0000E+00	24	.0000E+00								

DAY OF WEEK = FRIDAY

1	.0000E+00	2	.0000E+00	3	.0000E+00	4	.0000E+00	5	.0000E+00	6	.0000E+00	7	.0000E+00
8	.1000E+01	9	.1000E+01	10	.1000E+01	11	.1000E+01	12	.1000E+01	13	.1000E+01	14	.1000E+01
15	.1000E+01	16	.0000E+00	17	.0000E+00	18	.0000E+00	19	.0000E+00	20	.0000E+00	21	.0000E+00
22	.0000E+00	23	.0000E+00	24	.0000E+00								

DAY OF WEEK = SATURDAY

1	.0000E+00	2	.0000E+00	3	.0000E+00	4	.0000E+00	5	.0000E+00	6	.0000E+00	7	.0000E+00
8	.0000E+00	9	.0000E+00	10	.0000E+00	11	.0000E+00	12	.0000E+00	13	.0000E+00	14	.0000E+00
15	.0000E+00	16	.0000E+00	17	.0000E+00	18	.0000E+00	19	.0000E+00	20	.0000E+00	21	.0000E+00
22	.0000E+00	23	.0000E+00	24	.0000E+00								

DAY OF WEEK = SUNDAY

1	.0000E+00	2	.0000E+00	3	.0000E+00	4	.0000E+00	5	.0000E+00	6	.0000E+00	7	.0000E+00
8	.0000E+00	9	.0000E+00	10	.0000E+00	11	.0000E+00	12	.0000E+00	13	.0000E+00	14	.0000E+00
15	.0000E+00	16	.0000E+00	17	.0000E+00	18	.0000E+00	19	.0000E+00	20	.0000E+00	21	.0000E+00
22	.0000E+00	23	.0000E+00	24	.0000E+00								

*** MODELOPTs: RegDFAULT CONC ELEV URBAN ADJ_U*

* SOURCE EMISSION RATE SCALARS WHICH VARY DIURNALLY AND BY DAY OF WEEK (HRDOW7) *

SOURCE ID = VOL169 ; SOURCE TYPE = VOLUME :

HOUR	SCALAR	HOUR	SCALAR	HOUR	SCALAR	HOUR	SCALAR	HOUR	SCALAR	HOUR	SCALAR	HOUR	SCALAR

DAY OF WEEK = MONDAY

1	.0000E+00	2	.0000E+00	3	.0000E+00	4	.0000E+00	5	.0000E+00	6	.0000E+00	7	.0000E+00
8	.1000E+01	9	.1000E+01	10	.1000E+01	11	.1000E+01	12	.1000E+01	13	.1000E+01	14	.1000E+01
15	.1000E+01	16	.0000E+00	17	.0000E+00	18	.0000E+00	19	.0000E+00	20	.0000E+00	21	.0000E+00
22	.0000E+00	23	.0000E+00	24	.0000E+00								

DAY OF WEEK = TUESDAY

1	.0000E+00	2	.0000E+00	3	.0000E+00	4	.0000E+00	5	.0000E+00	6	.0000E+00	7	.0000E+00
8	.1000E+01	9	.1000E+01	10	.1000E+01	11	.1000E+01	12	.1000E+01	13	.1000E+01	14	.1000E+01
15	.1000E+01	16	.0000E+00	17	.0000E+00	18	.0000E+00	19	.0000E+00	20	.0000E+00	21	.0000E+00
22	.0000E+00	23	.0000E+00	24	.0000E+00								

DAY OF WEEK = WEDNESDY

1	.0000E+00	2	.0000E+00	3	.0000E+00	4	.0000E+00	5	.0000E+00	6	.0000E+00	7	.0000E+00
8	.1000E+01	9	.1000E+01	10	.1000E+01	11	.1000E+01	12	.1000E+01	13	.1000E+01	14	.1000E+01
15	.1000E+01	16	.0000E+00	17	.0000E+00	18	.0000E+00	19	.0000E+00	20	.0000E+00	21	.0000E+00
22	.0000E+00	23	.0000E+00	24	.0000E+00								

DAY OF WEEK = THURSDAY

1	.0000E+00	2	.0000E+00	3	.0000E+00	4	.0000E+00	5	.0000E+00	6	.0000E+00	7	.0000E+00
8	.1000E+01	9	.1000E+01	10	.1000E+01	11	.1000E+01	12	.1000E+01	13	.1000E+01	14	.1000E+01
15	.1000E+01	16	.0000E+00	17	.0000E+00	18	.0000E+00	19	.0000E+00	20	.0000E+00	21	.0000E+00
22	.0000E+00	23	.0000E+00	24	.0000E+00								

DAY OF WEEK = FRIDAY

1	.0000E+00	2	.0000E+00	3	.0000E+00	4	.0000E+00	5	.0000E+00	6	.0000E+00	7	.0000E+00
8	.1000E+01	9	.1000E+01	10	.1000E+01	11	.1000E+01	12	.1000E+01	13	.1000E+01	14	.1000E+01
15	.1000E+01	16	.0000E+00	17	.0000E+00	18	.0000E+00	19	.0000E+00	20	.0000E+00	21	.0000E+00
22	.0000E+00	23	.0000E+00	24	.0000E+00								

DAY OF WEEK = SATURDAY

1	.0000E+00	2	.0000E+00	3	.0000E+00	4	.0000E+00	5	.0000E+00	6	.0000E+00	7	.0000E+00
8	.0000E+00	9	.0000E+00	10	.0000E+00	11	.0000E+00	12	.0000E+00	13	.0000E+00	14	.0000E+00
15	.0000E+00	16	.0000E+00	17	.0000E+00	18	.0000E+00	19	.0000E+00	20	.0000E+00	21	.0000E+00
22	.0000E+00	23	.0000E+00	24	.0000E+00								

DAY OF WEEK = SUNDAY

1	.0000E+00	2	.0000E+00	3	.0000E+00	4	.0000E+00	5	.0000E+00	6	.0000E+00	7	.0000E+00
8	.0000E+00	9	.0000E+00	10	.0000E+00	11	.0000E+00	12	.0000E+00	13	.0000E+00	14	.0000E+00
15	.0000E+00	16	.0000E+00	17	.0000E+00	18	.0000E+00	19	.0000E+00	20	.0000E+00	21	.0000E+00
22	.0000E+00	23	.0000E+00	24	.0000E+00								

*** MODELOPTs: RegDFAULT CONC ELEV URBAN ADJ_U*

* SOURCE EMISSION RATE SCALARS WHICH VARY DIURNALLY AND BY DAY OF WEEK (HRDOW7) *

SOURCE ID = VOL170 ; SOURCE TYPE = VOLUME :

HOUR	SCALAR	HOUR	SCALAR	HOUR	SCALAR	HOUR	SCALAR	HOUR	SCALAR	HOUR	SCALAR	HOUR	SCALAR

DAY OF WEEK = MONDAY

1	.0000E+00	2	.0000E+00	3	.0000E+00	4	.0000E+00	5	.0000E+00	6	.0000E+00	7	.0000E+00
8	.1000E+01	9	.1000E+01	10	.1000E+01	11	.1000E+01	12	.1000E+01	13	.1000E+01	14	.1000E+01
15	.1000E+01	16	.0000E+00	17	.0000E+00	18	.0000E+00	19	.0000E+00	20	.0000E+00	21	.0000E+00
22	.0000E+00	23	.0000E+00	24	.0000E+00								

DAY OF WEEK = TUESDAY

1	.0000E+00	2	.0000E+00	3	.0000E+00	4	.0000E+00	5	.0000E+00	6	.0000E+00	7	.0000E+00
8	.1000E+01	9	.1000E+01	10	.1000E+01	11	.1000E+01	12	.1000E+01	13	.1000E+01	14	.1000E+01
15	.1000E+01	16	.0000E+00	17	.0000E+00	18	.0000E+00	19	.0000E+00	20	.0000E+00	21	.0000E+00
22	.0000E+00	23	.0000E+00	24	.0000E+00								

DAY OF WEEK = WEDNESDY

1	.0000E+00	2	.0000E+00	3	.0000E+00	4	.0000E+00	5	.0000E+00	6	.0000E+00	7	.0000E+00
8	.1000E+01	9	.1000E+01	10	.1000E+01	11	.1000E+01	12	.1000E+01	13	.1000E+01	14	.1000E+01
15	.1000E+01	16	.0000E+00	17	.0000E+00	18	.0000E+00	19	.0000E+00	20	.0000E+00	21	.0000E+00
22	.0000E+00	23	.0000E+00	24	.0000E+00								

DAY OF WEEK = THURSDAY

1	.0000E+00	2	.0000E+00	3	.0000E+00	4	.0000E+00	5	.0000E+00	6	.0000E+00	7	.0000E+00
8	.1000E+01	9	.1000E+01	10	.1000E+01	11	.1000E+01	12	.1000E+01	13	.1000E+01	14	.1000E+01
15	.1000E+01	16	.0000E+00	17	.0000E+00	18	.0000E+00	19	.0000E+00	20	.0000E+00	21	.0000E+00
22	.0000E+00	23	.0000E+00	24	.0000E+00								

DAY OF WEEK = FRIDAY

1	.0000E+00	2	.0000E+00	3	.0000E+00	4	.0000E+00	5	.0000E+00	6	.0000E+00	7	.0000E+00
8	.1000E+01	9	.1000E+01	10	.1000E+01	11	.1000E+01	12	.1000E+01	13	.1000E+01	14	.1000E+01
15	.1000E+01	16	.0000E+00	17	.0000E+00	18	.0000E+00	19	.0000E+00	20	.0000E+00	21	.0000E+00
22	.0000E+00	23	.0000E+00	24	.0000E+00								

DAY OF WEEK = SATURDAY

1	.0000E+00	2	.0000E+00	3	.0000E+00	4	.0000E+00	5	.0000E+00	6	.0000E+00	7	.0000E+00
8	.0000E+00	9	.0000E+00	10	.0000E+00	11	.0000E+00	12	.0000E+00	13	.0000E+00	14	.0000E+00
15	.0000E+00	16	.0000E+00	17	.0000E+00	18	.0000E+00	19	.0000E+00	20	.0000E+00	21	.0000E+00
22	.0000E+00	23	.0000E+00	24	.0000E+00								

DAY OF WEEK = SUNDAY

1	.0000E+00	2	.0000E+00	3	.0000E+00	4	.0000E+00	5	.0000E+00	6	.0000E+00	7	.0000E+00
8	.0000E+00	9	.0000E+00	10	.0000E+00	11	.0000E+00	12	.0000E+00	13	.0000E+00	14	.0000E+00
15	.0000E+00	16	.0000E+00	17	.0000E+00	18	.0000E+00	19	.0000E+00	20	.0000E+00	21	.0000E+00
22	.0000E+00	23	.0000E+00	24	.0000E+00								

*** MODELOPTs: RegDFAULT CONC ELEV URBAN ADJ_U*

* SOURCE EMISSION RATE SCALARS WHICH VARY DIURNALLY AND BY DAY OF WEEK (HRDOW7) *

SOURCE ID = VOL171 ; SOURCE TYPE = VOLUME :

HOUR	SCALAR	HOUR	SCALAR	HOUR	SCALAR	HOUR	SCALAR	HOUR	SCALAR	HOUR	SCALAR	HOUR	SCALAR

DAY OF WEEK = MONDAY

1	.0000E+00	2	.0000E+00	3	.0000E+00	4	.0000E+00	5	.0000E+00	6	.0000E+00	7	.0000E+00
8	.1000E+01	9	.1000E+01	10	.1000E+01	11	.1000E+01	12	.1000E+01	13	.1000E+01	14	.1000E+01
15	.1000E+01	16	.0000E+00	17	.0000E+00	18	.0000E+00	19	.0000E+00	20	.0000E+00	21	.0000E+00
22	.0000E+00	23	.0000E+00	24	.0000E+00								

DAY OF WEEK = TUESDAY

1	.0000E+00	2	.0000E+00	3	.0000E+00	4	.0000E+00	5	.0000E+00	6	.0000E+00	7	.0000E+00
8	.1000E+01	9	.1000E+01	10	.1000E+01	11	.1000E+01	12	.1000E+01	13	.1000E+01	14	.1000E+01
15	.1000E+01	16	.0000E+00	17	.0000E+00	18	.0000E+00	19	.0000E+00	20	.0000E+00	21	.0000E+00
22	.0000E+00	23	.0000E+00	24	.0000E+00								

DAY OF WEEK = WEDNESDY

1	.0000E+00	2	.0000E+00	3	.0000E+00	4	.0000E+00	5	.0000E+00	6	.0000E+00	7	.0000E+00
8	.1000E+01	9	.1000E+01	10	.1000E+01	11	.1000E+01	12	.1000E+01	13	.1000E+01	14	.1000E+01
15	.1000E+01	16	.0000E+00	17	.0000E+00	18	.0000E+00	19	.0000E+00	20	.0000E+00	21	.0000E+00
22	.0000E+00	23	.0000E+00	24	.0000E+00								

DAY OF WEEK = THURSDAY

1	.0000E+00	2	.0000E+00	3	.0000E+00	4	.0000E+00	5	.0000E+00	6	.0000E+00	7	.0000E+00
8	.1000E+01	9	.1000E+01	10	.1000E+01	11	.1000E+01	12	.1000E+01	13	.1000E+01	14	.1000E+01
15	.1000E+01	16	.0000E+00	17	.0000E+00	18	.0000E+00	19	.0000E+00	20	.0000E+00	21	.0000E+00
22	.0000E+00	23	.0000E+00	24	.0000E+00								

DAY OF WEEK = FRIDAY

1	.0000E+00	2	.0000E+00	3	.0000E+00	4	.0000E+00	5	.0000E+00	6	.0000E+00	7	.0000E+00
8	.1000E+01	9	.1000E+01	10	.1000E+01	11	.1000E+01	12	.1000E+01	13	.1000E+01	14	.1000E+01
15	.1000E+01	16	.0000E+00	17	.0000E+00	18	.0000E+00	19	.0000E+00	20	.0000E+00	21	.0000E+00
22	.0000E+00	23	.0000E+00	24	.0000E+00								

DAY OF WEEK = SATURDAY

1	.0000E+00	2	.0000E+00	3	.0000E+00	4	.0000E+00	5	.0000E+00	6	.0000E+00	7	.0000E+00
8	.0000E+00	9	.0000E+00	10	.0000E+00	11	.0000E+00	12	.0000E+00	13	.0000E+00	14	.0000E+00
15	.0000E+00	16	.0000E+00	17	.0000E+00	18	.0000E+00	19	.0000E+00	20	.0000E+00	21	.0000E+00
22	.0000E+00	23	.0000E+00	24	.0000E+00								

DAY OF WEEK = SUNDAY

1	.0000E+00	2	.0000E+00	3	.0000E+00	4	.0000E+00	5	.0000E+00	6	.0000E+00	7	.0000E+00
8	.0000E+00	9	.0000E+00	10	.0000E+00	11	.0000E+00	12	.0000E+00	13	.0000E+00	14	.0000E+00
15	.0000E+00	16	.0000E+00	17	.0000E+00	18	.0000E+00	19	.0000E+00	20	.0000E+00	21	.0000E+00
22	.0000E+00	23	.0000E+00	24	.0000E+00								

* SOURCE EMISSION RATE SCALARS WHICH VARY DIURNALLY AND BY DAY OF WEEK (HRDOW7) *

SOURCE ID = VOL172 ; SOURCE TYPE = VOLUME :

HOUR	SCALAR	HOUR	SCALAR	HOUR	SCALAR	HOUR	SCALAR	HOUR	SCALAR	HOUR	SCALAR	HOUR	SCALAR

DAY OF WEEK = MONDAY

1	.0000E+00	2	.0000E+00	3	.0000E+00	4	.0000E+00	5	.0000E+00	6	.0000E+00	7	.0000E+00
8	.1000E+01	9	.1000E+01	10	.1000E+01	11	.1000E+01	12	.1000E+01	13	.1000E+01	14	.1000E+01
15	.1000E+01	16	.0000E+00	17	.0000E+00	18	.0000E+00	19	.0000E+00	20	.0000E+00	21	.0000E+00
22	.0000E+00	23	.0000E+00	24	.0000E+00								

DAY OF WEEK = TUESDAY

1	.0000E+00	2	.0000E+00	3	.0000E+00	4	.0000E+00	5	.0000E+00	6	.0000E+00	7	.0000E+00
8	.1000E+01	9	.1000E+01	10	.1000E+01	11	.1000E+01	12	.1000E+01	13	.1000E+01	14	.1000E+01
15	.1000E+01	16	.0000E+00	17	.0000E+00	18	.0000E+00	19	.0000E+00	20	.0000E+00	21	.0000E+00
22	.0000E+00	23	.0000E+00	24	.0000E+00								

DAY OF WEEK = WEDNESDY

1	.0000E+00	2	.0000E+00	3	.0000E+00	4	.0000E+00	5	.0000E+00	6	.0000E+00	7	.0000E+00
8	.1000E+01	9	.1000E+01	10	.1000E+01	11	.1000E+01	12	.1000E+01	13	.1000E+01	14	.1000E+01
15	.1000E+01	16	.0000E+00	17	.0000E+00	18	.0000E+00	19	.0000E+00	20	.0000E+00	21	.0000E+00
22	.0000E+00	23	.0000E+00	24	.0000E+00								

DAY OF WEEK = THURSDAY

1	.0000E+00	2	.0000E+00	3	.0000E+00	4	.0000E+00	5	.0000E+00	6	.0000E+00	7	.0000E+00
8	.1000E+01	9	.1000E+01	10	.1000E+01	11	.1000E+01	12	.1000E+01	13	.1000E+01	14	.1000E+01
15	.1000E+01	16	.0000E+00	17	.0000E+00	18	.0000E+00	19	.0000E+00	20	.0000E+00	21	.0000E+00
22	.0000E+00	23	.0000E+00	24	.0000E+00								

DAY OF WEEK = FRIDAY

1	.0000E+00	2	.0000E+00	3	.0000E+00	4	.0000E+00	5	.0000E+00	6	.0000E+00	7	.0000E+00
8	.1000E+01	9	.1000E+01	10	.1000E+01	11	.1000E+01	12	.1000E+01	13	.1000E+01	14	.1000E+01
15	.1000E+01	16	.0000E+00	17	.0000E+00	18	.0000E+00	19	.0000E+00	20	.0000E+00	21	.0000E+00
22	.0000E+00	23	.0000E+00	24	.0000E+00								

DAY OF WEEK = SATURDAY

1	.0000E+00	2	.0000E+00	3	.0000E+00	4	.0000E+00	5	.0000E+00	6	.0000E+00	7	.0000E+00
8	.0000E+00	9	.0000E+00	10	.0000E+00	11	.0000E+00	12	.0000E+00	13	.0000E+00	14	.0000E+00
15	.0000E+00	16	.0000E+00	17	.0000E+00	18	.0000E+00	19	.0000E+00	20	.0000E+00	21	.0000E+00
22	.0000E+00	23	.0000E+00	24	.0000E+00								

DAY OF WEEK = SUNDAY

1	.0000E+00	2	.0000E+00	3	.0000E+00	4	.0000E+00	5	.0000E+00	6	.0000E+00	7	.0000E+00
8	.0000E+00	9	.0000E+00	10	.0000E+00	11	.0000E+00	12	.0000E+00	13	.0000E+00	14	.0000E+00
15	.0000E+00	16	.0000E+00	17	.0000E+00	18	.0000E+00	19	.0000E+00	20	.0000E+00	21	.0000E+00
22	.0000E+00	23	.0000E+00	24	.0000E+00								

* SOURCE EMISSION RATE SCALARS WHICH VARY DIURNALLY AND BY DAY OF WEEK (HRDOW7) *

SOURCE ID = VOL173 ; SOURCE TYPE = VOLUME :

HOUR	SCALAR	HOUR	SCALAR	HOUR	SCALAR	HOUR	SCALAR	HOUR	SCALAR	HOUR	SCALAR	HOUR	SCALAR

DAY OF WEEK = MONDAY

1	.0000E+00	2	.0000E+00	3	.0000E+00	4	.0000E+00	5	.0000E+00	6	.0000E+00	7	.0000E+00
8	.1000E+01	9	.1000E+01	10	.1000E+01	11	.1000E+01	12	.1000E+01	13	.1000E+01	14	.1000E+01
15	.1000E+01	16	.0000E+00	17	.0000E+00	18	.0000E+00	19	.0000E+00	20	.0000E+00	21	.0000E+00
22	.0000E+00	23	.0000E+00	24	.0000E+00								

DAY OF WEEK = TUESDAY

1	.0000E+00	2	.0000E+00	3	.0000E+00	4	.0000E+00	5	.0000E+00	6	.0000E+00	7	.0000E+00
8	.1000E+01	9	.1000E+01	10	.1000E+01	11	.1000E+01	12	.1000E+01	13	.1000E+01	14	.1000E+01
15	.1000E+01	16	.0000E+00	17	.0000E+00	18	.0000E+00	19	.0000E+00	20	.0000E+00	21	.0000E+00
22	.0000E+00	23	.0000E+00	24	.0000E+00								

DAY OF WEEK = WEDNESDY

1	.0000E+00	2	.0000E+00	3	.0000E+00	4	.0000E+00	5	.0000E+00	6	.0000E+00	7	.0000E+00
8	.1000E+01	9	.1000E+01	10	.1000E+01	11	.1000E+01	12	.1000E+01	13	.1000E+01	14	.1000E+01
15	.1000E+01	16	.0000E+00	17	.0000E+00	18	.0000E+00	19	.0000E+00	20	.0000E+00	21	.0000E+00
22	.0000E+00	23	.0000E+00	24	.0000E+00								

DAY OF WEEK = THURSDAY

1	.0000E+00	2	.0000E+00	3	.0000E+00	4	.0000E+00	5	.0000E+00	6	.0000E+00	7	.0000E+00
8	.1000E+01	9	.1000E+01	10	.1000E+01	11	.1000E+01	12	.1000E+01	13	.1000E+01	14	.1000E+01
15	.1000E+01	16	.0000E+00	17	.0000E+00	18	.0000E+00	19	.0000E+00	20	.0000E+00	21	.0000E+00
22	.0000E+00	23	.0000E+00	24	.0000E+00								

DAY OF WEEK = FRIDAY

1	.0000E+00	2	.0000E+00	3	.0000E+00	4	.0000E+00	5	.0000E+00	6	.0000E+00	7	.0000E+00
8	.1000E+01	9	.1000E+01	10	.1000E+01	11	.1000E+01	12	.1000E+01	13	.1000E+01	14	.1000E+01
15	.1000E+01	16	.0000E+00	17	.0000E+00	18	.0000E+00	19	.0000E+00	20	.0000E+00	21	.0000E+00
22	.0000E+00	23	.0000E+00	24	.0000E+00								

DAY OF WEEK = SATURDAY

1	.0000E+00	2	.0000E+00	3	.0000E+00	4	.0000E+00	5	.0000E+00	6	.0000E+00	7	.0000E+00
8	.0000E+00	9	.0000E+00	10	.0000E+00	11	.0000E+00	12	.0000E+00	13	.0000E+00	14	.0000E+00
15	.0000E+00	16	.0000E+00	17	.0000E+00	18	.0000E+00	19	.0000E+00	20	.0000E+00	21	.0000E+00
22	.0000E+00	23	.0000E+00	24	.0000E+00								

DAY OF WEEK = SUNDAY

1	.0000E+00	2	.0000E+00	3	.0000E+00	4	.0000E+00	5	.0000E+00	6	.0000E+00	7	.0000E+00
8	.0000E+00	9	.0000E+00	10	.0000E+00	11	.0000E+00	12	.0000E+00	13	.0000E+00	14	.0000E+00
15	.0000E+00	16	.0000E+00	17	.0000E+00	18	.0000E+00	19	.0000E+00	20	.0000E+00	21	.0000E+00
22	.0000E+00	23	.0000E+00	24	.0000E+00								

SOURCE ID = VOL174 ; SOURCE TYPE = VOLUME :

HOUR	SCALAR	HOUR	SCALAR	HOUR	SCALAR	HOUR	SCALAR	HOUR	SCALAR	HOUR	SCALAR	HOUR	SCALAR

DAY OF WEEK = MONDAY

1	.0000E+00	2	.0000E+00	3	.0000E+00	4	.0000E+00	5	.0000E+00	6	.0000E+00	7	.0000E+00
8	.1000E+01	9	.1000E+01	10	.1000E+01	11	.1000E+01	12	.1000E+01	13	.1000E+01	14	.1000E+01
15	.1000E+01	16	.0000E+00	17	.0000E+00	18	.0000E+00	19	.0000E+00	20	.0000E+00	21	.0000E+00
22	.0000E+00	23	.0000E+00	24	.0000E+00								

DAY OF WEEK = TUESDAY

1	.0000E+00	2	.0000E+00	3	.0000E+00	4	.0000E+00	5	.0000E+00	6	.0000E+00	7	.0000E+00
8	.1000E+01	9	.1000E+01	10	.1000E+01	11	.1000E+01	12	.1000E+01	13	.1000E+01	14	.1000E+01
15	.1000E+01	16	.0000E+00	17	.0000E+00	18	.0000E+00	19	.0000E+00	20	.0000E+00	21	.0000E+00
22	.0000E+00	23	.0000E+00	24	.0000E+00								

DAY OF WEEK = WEDNESDY

1	.0000E+00	2	.0000E+00	3	.0000E+00	4	.0000E+00	5	.0000E+00	6	.0000E+00	7	.0000E+00
8	.1000E+01	9	.1000E+01	10	.1000E+01	11	.1000E+01	12	.1000E+01	13	.1000E+01	14	.1000E+01
15	.1000E+01	16	.0000E+00	17	.0000E+00	18	.0000E+00	19	.0000E+00	20	.0000E+00	21	.0000E+00
22	.0000E+00	23	.0000E+00	24	.0000E+00								

DAY OF WEEK = THURSDAY

1	.0000E+00	2	.0000E+00	3	.0000E+00	4	.0000E+00	5	.0000E+00	6	.0000E+00	7	.0000E+00
8	.1000E+01	9	.1000E+01	10	.1000E+01	11	.1000E+01	12	.1000E+01	13	.1000E+01	14	.1000E+01
15	.1000E+01	16	.0000E+00	17	.0000E+00	18	.0000E+00	19	.0000E+00	20	.0000E+00	21	.0000E+00
22	.0000E+00	23	.0000E+00	24	.0000E+00								

DAY OF WEEK = FRIDAY

1	.0000E+00	2	.0000E+00	3	.0000E+00	4	.0000E+00	5	.0000E+00	6	.0000E+00	7	.0000E+00
8	.1000E+01	9	.1000E+01	10	.1000E+01	11	.1000E+01	12	.1000E+01	13	.1000E+01	14	.1000E+01
15	.1000E+01	16	.0000E+00	17	.0000E+00	18	.0000E+00	19	.0000E+00	20	.0000E+00	21	.0000E+00
22	.0000E+00	23	.0000E+00	24	.0000E+00								

DAY OF WEEK = SATURDAY

1	.0000E+00	2	.0000E+00	3	.0000E+00	4	.0000E+00	5	.0000E+00	6	.0000E+00	7	.0000E+00
8	.0000E+00	9	.0000E+00	10	.0000E+00	11	.0000E+00	12	.0000E+00	13	.0000E+00	14	.0000E+00
15	.0000E+00	16	.0000E+00	17	.0000E+00	18	.0000E+00	19	.0000E+00	20	.0000E+00	21	.0000E+00
22	.0000E+00	23	.0000E+00	24	.0000E+00								

DAY OF WEEK = SUNDAY

1	.0000E+00	2	.0000E+00	3	.0000E+00	4	.0000E+00	5	.0000E+00	6	.0000E+00	7	.0000E+00
8	.0000E+00	9	.0000E+00	10	.0000E+00	11	.0000E+00	12	.0000E+00	13	.0000E+00	14	.0000E+00
15	.0000E+00	16	.0000E+00	17	.0000E+00	18	.0000E+00	19	.0000E+00	20	.0000E+00	21	.0000E+00
22	.0000E+00	23	.0000E+00	24	.0000E+00								

(HRDOW7) *

SOURCE ID = VOL175 ; SOURCE TYPE = VOLUME :
HOUR SCALAR HOUR SCALAR HOUR SCALAR HOUR SCALAR HOUR SCALAR HOUR SCALAR HOUR SCALAR HOUR SCALAR

- - - -

SOURCE ID = VOL176 ; SOURCE TYPE = VOLUME :

HOUR SCALAR HOUR SCALAR HOUR SCALAR HOUR SCALAR HOUR SCALAR HOUR SCALAR HOUR SCALAR HOUR SCALAR

- - - -

SOURCE ID = VOL177 ; SOURCE TYPE = VOLUME :

HOUR SCALAR HOUR SCALAR HOUR SCALAR HOUR SCALAR HOUR SCALAR HOUR SCALAR HOUR SCALAR HOUR SCALAR

- - - -

HOUR SCALAR HOUR SCALAR HOUR SCALAR HOUR SCALAR HOUR SCALAR HOUR SCALAR HOUR SCALAR

DAY OF WEEK = MONDAY

1 .0000E+00 2 .0000E+00 3 .0000E+00 4 .0000E+00 5 .0000E+00 6 .0000E+00 7 .0000E+00 8 .1000E+01
9 .1000E+01 10 .1000E+01 11 .1000E+01 12 .1000E+01 13 .1000E+01 14 .1000E+01 15 .1000E+01 16 .0000E+00
17 .0000E+00 18 .0000E+00 19 .0000E+00 20 .0000E+00 21 .0000E+00 22 .0000E+00 23 .0000E+00 24 .0000E+00

DAY OF WEEK = TUESDAY

1 .0000E+00 2 .0000E+00 3 .0000E+00 4 .0000E+00 5 .0000E+00 6 .0000E+00 7 .0000E+00 8 .1000E+01
9 .1000E+01 10 .1000E+01 11 .1000E+01 12 .1000E+01 13 .1000E+01 14 .1000E+01 15 .1000E+01 16 .0000E+00
17 .0000E+00 18 .0000E+00 19 .0000E+00 20 .0000E+00 21 .0000E+00 22 .0000E+00 23 .0000E+00 24 .0000E+00

DAY OF WEEK = WEDNESDY

1 .0000E+00 2 .0000E+00 3 .0000E+00 4 .0000E+00 5 .0000E+00 6 .0000E+00 7 .0000E+00 8 .1000E+01
9 .1000E+01 10 .1000E+01 11 .1000E+01 12 .1000E+01 13 .1000E+01 14 .1000E+01 15 .1000E+01 16 .0000E+00
17 .0000E+00 18 .0000E+00 19 .0000E+00 20 .0000E+00 21 .0000E+00 22 .0000E+00 23 .0000E+00 24 .0000E+00

DAY OF WEEK = THURSDAY

1 .0000E+00 2 .0000E+00 3 .0000E+00 4 .0000E+00 5 .0000E+00 6 .0000E+00 7 .0000E+00 8 .1000E+01
9 .1000E+01 10 .1000E+01 11 .1000E+01 12 .1000E+01 13 .1000E+01 14 .1000E+01 15 .1000E+01 16 .0000E+00
17 .0000E+00 18 .0000E+00 19 .0000E+00 20 .0000E+00 21 .0000E+00 22 .0000E+00 23 .0000E+00 24 .0000E+00

DAY OF WEEK = FRIDAY

1 .0000E+00 2 .0000E+00 3 .0000E+00 4 .0000E+00 5 .0000E+00 6 .0000E+00 7 .0000E+00 8 .1000E+01
9 .1000E+01 10 .1000E+01 11 .1000E+01 12 .1000E+01 13 .1000E+01 14 .1000E+01 15 .1000E+01 16 .0000E+00
17 .0000E+00 18 .0000E+00 19 .0000E+00 20 .0000E+00 21 .0000E+00 22 .0000E+00 23 .0000E+00 24 .0000E+00

DAY OF WEEK = SATURDAY

1 .0000E+00 2 .0000E+00 3 .0000E+00 4 .0000E+00 5 .0000E+00 6 .0000E+00 7 .0000E+00 8 .0000E+00
9 .0000E+00 10 .0000E+00 11 .0000E+00 12 .0000E+00 13 .0000E+00 14 .0000E+00 15 .0000E+00 16 .0000E+00
17 .0000E+00 18 .0000E+00 19 .0000E+00 20 .0000E+00 21 .0000E+00 22 .0000E+00 23 .0000E+00 24 .0000E+00

DAY OF WEEK = SUNDAY

1 .0000E+00 2 .0000E+00 3 .0000E+00 4 .0000E+00 5 .0000E+00 6 .0000E+00 7 .0000E+00 8 .0000E+00
9 .0000E+00 10 .0000E+00 11 .0000E+00 12 .0000E+00 13 .0000E+00 14 .0000E+00 15 .0000E+00 16 .0000E+00
17 .0000E+00 18 .0000E+00 19 .0000E+00 20 .0000E+00 21 .0000E+00 22 .0000E+00 23 .0000E+00 24 .0000E+00

*** MODELOPTs: RegDFAULT CONC ELEV URBAN ADJ_U*

* SOURCE EMISSION RATE SCALARS WHICH VARY DIURNALLY AND BY DAY OF WEEK (HRDOW7) *

SOURCE ID = VOL179 ; SOURCE TYPE = VOLUME :

HOUR SCALAR HOUR SCALAR HOUR SCALAR HOUR SCALAR HOUR SCALAR HOUR

SCALAR HOUR SCALAR HOUR SCALAR
- - - -

- - - -

- - - - - - - - - - - - - - - - - -

DAY OF WEEK = MONDAY

1 .0000E+00 2 .0000E+00 3 .0000E+00 4 .0000E+00 5 .0000E+00 6 .0000E+00 7 .0000E+00 8 .1000E+01
9 .1000E+01 10 .1000E+01 11 .1000E+01 12 .1000E+01 13 .1000E+01 14 .1000E+01 15 .1000E+01 16 .0000E+00
17 .0000E+00 18 .0000E+00 19 .0000E+00 20 .0000E+00 21 .0000E+00 22 .0000E+00 23 .0000E+00 24 .0000E+00

DAY OF WEEK = TUESDAY

1 .0000E+00 2 .0000E+00 3 .0000E+00 4 .0000E+00 5 .0000E+00 6 .0000E+00 7 .0000E+00 8 .1000E+01
9 .1000E+01 10 .1000E+01 11 .1000E+01 12 .1000E+01 13 .1000E+01 14 .1000E+01 15 .1000E+01 16 .0000E+00
17 .0000E+00 18 .0000E+00 19 .0000E+00 20 .0000E+00 21 .0000E+00 22 .0000E+00 23 .0000E+00 24 .0000E+00

DAY OF WEEK = WEDNESDY

1 .0000E+00 2 .0000E+00 3 .0000E+00 4 .0000E+00 5 .0000E+00 6 .0000E+00 7 .0000E+00 8 .1000E+01
9 .1000E+01 10 .1000E+01 11 .1000E+01 12 .1000E+01 13 .1000E+01 14 .1000E+01 15 .1000E+01 16 .0000E+00
17 .0000E+00 18 .0000E+00 19 .0000E+00 20 .0000E+00 21 .0000E+00 22 .0000E+00 23 .0000E+00 24 .0000E+00

DAY OF WEEK = THURSDAY

1 .0000E+00 2 .0000E+00 3 .0000E+00 4 .0000E+00 5 .0000E+00 6 .0000E+00 7 .0000E+00 8 .1000E+01
9 .1000E+01 10 .1000E+01 11 .1000E+01 12 .1000E+01 13 .1000E+01 14 .1000E+01 15 .1000E+01 16 .0000E+00
17 .0000E+00 18 .0000E+00 19 .0000E+00 20 .0000E+00 21 .0000E+00 22 .0000E+00 23 .0000E+00 24 .0000E+00

DAY OF WEEK = FRIDAY

1 .0000E+00 2 .0000E+00 3 .0000E+00 4 .0000E+00 5 .0000E+00 6 .0000E+00 7 .0000E+00 8 .1000E+01
9 .1000E+01 10 .1000E+01 11 .1000E+01 12 .1000E+01 13 .1000E+01 14 .1000E+01 15 .1000E+01 16 .0000E+00
17 .0000E+00 18 .0000E+00 19 .0000E+00 20 .0000E+00 21 .0000E+00 22 .0000E+00 23 .0000E+00 24 .0000E+00

DAY OF WEEK = SATURDAY

1 .0000E+00 2 .0000E+00 3 .0000E+00 4 .0000E+00 5 .0000E+00 6 .0000E+00 7 .0000E+00 8 .0000E+00
9 .0000E+00 10 .0000E+00 11 .0000E+00 12 .0000E+00 13 .0000E+00 14 .0000E+00 15 .0000E+00 16 .0000E+00
17 .0000E+00 18 .0000E+00 19 .0000E+00 20 .0000E+00 21 .0000E+00 22 .0000E+00 23 .0000E+00 24 .0000E+00

DAY OF WEEK = SUNDAY

1 .0000E+00 2 .0000E+00 3 .0000E+00 4 .0000E+00 5 .0000E+00 6 .0000E+00 7 .0000E+00 8 .0000E+00
9 .0000E+00 10 .0000E+00 11 .0000E+00 12 .0000E+00 13 .0000E+00 14 .0000E+00 15 .0000E+00 16 .0000E+00
17 .0000E+00 18 .0000E+00 19 .0000E+00 20 .0000E+00 21 .0000E+00 22 .0000E+00 23 .0000E+00 24 .0000E+00

*** MODELOPTs: RegDFAULT CONC ELEV URBAN ADJ_U*

* SOURCE EMISSION RATE SCALARS WHICH VARY DIURNALLY AND BY DAY OF WEEK (HRDOW7) *

SOURCE ID = VOL182 ; SOURCE TYPE = VOLUME :

HOUR SCALAR HOUR SCALAR HOUR SCALAR HOUR SCALAR HOUR SCALAR HOUR SCALAR HOUR SCALAR

- - - - - - - - - - - - - - - - -

DAY OF WEEK = MONDAY

1 .0000E+00 2 .0000E+00 3 .0000E+00 4 .0000E+00 5 .0000E+00 6 .0000E+00 7 .0000E+00 8 .1000E+01
9 .1000E+01 10 .1000E+01 11 .1000E+01 12 .1000E+01 13 .1000E+01 14 .1000E+01 15 .1000E+01 16 .0000E+00
17 .0000E+00 18 .0000E+00 19 .0000E+00 20 .0000E+00 21 .0000E+00 22 .0000E+00 23 .0000E+00 24 .0000E+00

DAY OF WEEK = TUESDAY

1 .0000E+00 2 .0000E+00 3 .0000E+00 4 .0000E+00 5 .0000E+00 6 .0000E+00 7 .0000E+00 8 .1000E+01
9 .1000E+01 10 .1000E+01 11 .1000E+01 12 .1000E+01 13 .1000E+01 14 .1000E+01 15 .1000E+01 16 .0000E+00
17 .0000E+00 18 .0000E+00 19 .0000E+00 20 .0000E+00 21 .0000E+00 22 .0000E+00 23 .0000E+00 24 .0000E+00

DAY OF WEEK = WEDNESDY

1 .0000E+00 2 .0000E+00 3 .0000E+00 4 .0000E+00 5 .0000E+00 6 .0000E+00 7 .0000E+00 8 .1000E+01
9 .1000E+01 10 .1000E+01 11 .1000E+01 12 .1000E+01 13 .1000E+01 14 .1000E+01 15 .1000E+01 16 .0000E+00
17 .0000E+00 18 .0000E+00 19 .0000E+00 20 .0000E+00 21 .0000E+00 22 .0000E+00 23 .0000E+00 24 .0000E+00

DAY OF WEEK = THURSDAY

1 .0000E+00 2 .0000E+00 3 .0000E+00 4 .0000E+00 5 .0000E+00 6 .0000E+00 7 .0000E+00 8 .1000E+01
9 .1000E+01 10 .1000E+01 11 .1000E+01 12 .1000E+01 13 .1000E+01 14 .1000E+01 15 .1000E+01 16 .0000E+00
17 .0000E+00 18 .0000E+00 19 .0000E+00 20 .0000E+00 21 .0000E+00 22 .0000E+00 23 .0000E+00 24 .0000E+00

DAY OF WEEK = FRIDAY

1 .0000E+00 2 .0000E+00 3 .0000E+00 4 .0000E+00 5 .0000E+00 6 .0000E+00 7 .0000E+00 8 .1000E+01
9 .1000E+01 10 .1000E+01 11 .1000E+01 12 .1000E+01 13 .1000E+01 14 .1000E+01 15 .1000E+01 16 .0000E+00
17 .0000E+00 18 .0000E+00 19 .0000E+00 20 .0000E+00 21 .0000E+00 22 .0000E+00 23 .0000E+00 24 .0000E+00

DAY OF WEEK = SATURDAY

1 .0000E+00 2 .0000E+00 3 .0000E+00 4 .0000E+00 5 .0000E+00 6 .0000E+00 7 .0000E+00 8 .0000E+00
9 .0000E+00 10 .0000E+00 11 .0000E+00 12 .0000E+00 13 .0000E+00 14 .0000E+00 15 .0000E+00 16 .0000E+00
17 .0000E+00 18 .0000E+00 19 .0000E+00 20 .0000E+00 21 .0000E+00 22 .0000E+00 23 .0000E+00 24 .0000E+00

DAY OF WEEK = SUNDAY

1 .0000E+00 2 .0000E+00 3 .0000E+00 4 .0000E+00 5 .0000E+00 6 .0000E+00 7 .0000E+00 8 .0000E+00
9 .0000E+00 10 .0000E+00 11 .0000E+00 12 .0000E+00 13 .0000E+00 14 .0000E+00 15 .0000E+00 16 .0000E+00
17 .0000E+00 18 .0000E+00 19 .0000E+00 20 .0000E+00 21 .0000E+00 22 .0000E+00 23 .0000E+00 24 .0000E+00

*** MODELOPTs: RegDFAULT CONC ELEV URBAN ADJ_U*

* SOURCE EMISSION RATE SCALARS WHICH VARY DIURNALLY AND BY DAY OF WEEK (HRDOW7) *

SOURCE ID = VOL183 ; SOURCE TYPE = VOLUME :

HOUR SCALAR HOUR SCALAR HOUR SCALAR HOUR SCALAR HOUR SCALAR HOUR SCALAR HOUR SCALAR

- - - -

```
   1  .0000E+00    2  .0000E+00    3  .0000E+00    4  .0000E+00    5  .0000E+00    6
   .0000E+00    7  .0000E+00    8  .1000E+01
   9  .1000E+01   10  .1000E+01   11  .1000E+01   12  .1000E+01   13  .1000E+01   14
   .1000E+01   15  .1000E+01   16  .0000E+00
  17  .0000E+00   18  .0000E+00   19  .0000E+00   20  .0000E+00   21  .0000E+00   22
   .0000E+00   23  .0000E+00   24  .0000E+00
                                          DAY OF WEEK = TUESDAY
   1  .0000E+00    2  .0000E+00    3  .0000E+00    4  .0000E+00    5  .0000E+00    6
   .0000E+00    7  .0000E+00    8  .1000E+01
   9  .1000E+01   10  .1000E+01   11  .1000E+01   12  .1000E+01   13  .1000E+01   14
   .1000E+01   15  .1000E+01   16  .0000E+00
  17  .0000E+00   18  .0000E+00   19  .0000E+00   20  .0000E+00   21  .0000E+00   22
   .0000E+00   23  .0000E+00   24  .0000E+00
                                          DAY OF WEEK = WEDNESDY
   1  .0000E+00    2  .0000E+00    3  .0000E+00    4  .0000E+00    5  .0000E+00    6
   .0000E+00    7  .0000E+00    8  .1000E+01
   9  .1000E+01   10  .1000E+01   11  .1000E+01   12  .1000E+01   13  .1000E+01   14
   .1000E+01   15  .1000E+01   16  .0000E+00
  17  .0000E+00   18  .0000E+00   19  .0000E+00   20  .0000E+00   21  .0000E+00   22
   .0000E+00   23  .0000E+00   24  .0000E+00
                                          DAY OF WEEK = THURSDAY
   1  .0000E+00    2  .0000E+00    3  .0000E+00    4  .0000E+00    5  .0000E+00    6
   .0000E+00    7  .0000E+00    8  .1000E+01
   9  .1000E+01   10  .1000E+01   11  .1000E+01   12  .1000E+01   13  .1000E+01   14
   .1000E+01   15  .1000E+01   16  .0000E+00
  17  .0000E+00   18  .0000E+00   19  .0000E+00   20  .0000E+00   21  .0000E+00   22
   .0000E+00   23  .0000E+00   24  .0000E+00
                                          DAY OF WEEK = FRIDAY
   1  .0000E+00    2  .0000E+00    3  .0000E+00    4  .0000E+00    5  .0000E+00    6
   .0000E+00    7  .0000E+00    8  .1000E+01
   9  .1000E+01   10  .1000E+01   11  .1000E+01   12  .1000E+01   13  .1000E+01   14
   .1000E+01   15  .1000E+01   16  .0000E+00
  17  .0000E+00   18  .0000E+00   19  .0000E+00   20  .0000E+00   21  .0000E+00   22
   .0000E+00   23  .0000E+00   24  .0000E+00
                                          DAY OF WEEK = SATURDAY
   1  .0000E+00    2  .0000E+00    3  .0000E+00    4  .0000E+00    5  .0000E+00    6
   .0000E+00    7  .0000E+00    8  .0000E+00
   9  .0000E+00   10  .0000E+00   11  .0000E+00   12  .0000E+00   13  .0000E+00   14
   .0000E+00   15  .0000E+00   16  .0000E+00
  17  .0000E+00   18  .0000E+00   19  .0000E+00   20  .0000E+00   21  .0000E+00   22
   .0000E+00   23  .0000E+00   24  .0000E+00
                                          DAY OF WEEK = SUNDAY
   1  .0000E+00    2  .0000E+00    3  .0000E+00    4  .0000E+00    5  .0000E+00    6
   .0000E+00    7  .0000E+00    8  .0000E+00
   9  .0000E+00   10  .0000E+00   11  .0000E+00   12  .0000E+00   13  .0000E+00   14
   .0000E+00   15  .0000E+00   16  .0000E+00
  17  .0000E+00   18  .0000E+00   19  .0000E+00   20  .0000E+00   21  .0000E+00   22
   .0000E+00   23  .0000E+00   24  .0000E+00
FF *** AERMOD - VERSION 21112  ***   *** C:\Lakes\AERMOD View\13445 CONS HRA\13445 CONS
HRA.isc              ***        03/11/24
 *** AERMET - VERSION  16216 ***
 ***                                                                    ***       15:18:57

                      PAGE 640
 *** MODELOPTs:    RegDFAULT  CONC  ELEV  URBAN  ADJ_U*

                   * SOURCE EMISSION RATE SCALARS WHICH VARY DIURNALLY AND BY DAY OF WEEK
                   (HRDOW7) *

 SOURCE ID = VOL184       ; SOURCE TYPE = VOLUME   :
  HOUR   SCALAR   HOUR   SCALAR   HOUR   SCALAR   HOUR   SCALAR   HOUR   SCALAR   HOUR
  SCALAR   HOUR   SCALAR   HOUR   SCALAR
- - - - - - - - - - - - - - - - - - - - - - - - - - - - - - - - - - - - - - - - - - - - -
- - - - - - - - - - - - - - - - - -
                                          DAY OF WEEK = MONDAY
   1  .0000E+00    2  .0000E+00    3  .0000E+00    4  .0000E+00    5  .0000E+00    6
```

.0000E+00 7 .0000E+00 8 .1000E+01
9 .1000E+01 10 .1000E+01 11 .1000E+01 12 .1000E+01 13 .1000E+01 14
.1000E+01 15 .1000E+01 16 .0000E+00
17 .0000E+00 18 .0000E+00 19 .0000E+00 20 .0000E+00 21 .0000E+00 22
.0000E+00 23 .0000E+00 24 .0000E+00

DAY OF WEEK = TUESDAY

1 .0000E+00 2 .0000E+00 3 .0000E+00 4 .0000E+00 5 .0000E+00 6
.0000E+00 7 .0000E+00 8 .1000E+01
9 .1000E+01 10 .1000E+01 11 .1000E+01 12 .1000E+01 13 .1000E+01 14
.1000E+01 15 .1000E+01 16 .0000E+00
17 .0000E+00 18 .0000E+00 19 .0000E+00 20 .0000E+00 21 .0000E+00 22
.0000E+00 23 .0000E+00 24 .0000E+00

DAY OF WEEK = WEDNESDY

1 .0000E+00 2 .0000E+00 3 .0000E+00 4 .0000E+00 5 .0000E+00 6
.0000E+00 7 .0000E+00 8 .1000E+01
9 .1000E+01 10 .1000E+01 11 .1000E+01 12 .1000E+01 13 .1000E+01 14
.1000E+01 15 .1000E+01 16 .0000E+00
17 .0000E+00 18 .0000E+00 19 .0000E+00 20 .0000E+00 21 .0000E+00 22
.0000E+00 23 .0000E+00 24 .0000E+00

DAY OF WEEK = THURSDAY

1 .0000E+00 2 .0000E+00 3 .0000E+00 4 .0000E+00 5 .0000E+00 6
.0000E+00 7 .0000E+00 8 .1000E+01
9 .1000E+01 10 .1000E+01 11 .1000E+01 12 .1000E+01 13 .1000E+01 14
.1000E+01 15 .1000E+01 16 .0000E+00
17 .0000E+00 18 .0000E+00 19 .0000E+00 20 .0000E+00 21 .0000E+00 22
.0000E+00 23 .0000E+00 24 .0000E+00

DAY OF WEEK = FRIDAY

1 .0000E+00 2 .0000E+00 3 .0000E+00 4 .0000E+00 5 .0000E+00 6
.0000E+00 7 .0000E+00 8 .1000E+01
9 .1000E+01 10 .1000E+01 11 .1000E+01 12 .1000E+01 13 .1000E+01 14
.1000E+01 15 .1000E+01 16 .0000E+00
17 .0000E+00 18 .0000E+00 19 .0000E+00 20 .0000E+00 21 .0000E+00 22
.0000E+00 23 .0000E+00 24 .0000E+00

DAY OF WEEK = SATURDAY

1 .0000E+00 2 .0000E+00 3 .0000E+00 4 .0000E+00 5 .0000E+00 6
.0000E+00 7 .0000E+00 8 .0000E+00
9 .0000E+00 10 .0000E+00 11 .0000E+00 12 .0000E+00 13 .0000E+00 14
.0000E+00 15 .0000E+00 16 .0000E+00
17 .0000E+00 18 .0000E+00 19 .0000E+00 20 .0000E+00 21 .0000E+00 22
.0000E+00 23 .0000E+00 24 .0000E+00

DAY OF WEEK = SUNDAY

1 .0000E+00 2 .0000E+00 3 .0000E+00 4 .0000E+00 5 .0000E+00 6
.0000E+00 7 .0000E+00 8 .0000E+00
9 .0000E+00 10 .0000E+00 11 .0000E+00 12 .0000E+00 13 .0000E+00 14
.0000E+00 15 .0000E+00 16 .0000E+00
17 .0000E+00 18 .0000E+00 19 .0000E+00 20 .0000E+00 21 .0000E+00 22
.0000E+00 23 .0000E+00 24 .0000E+00

*** MODELOPTs: RegDFAULT CONC ELEV URBAN ADJ_U*

* SOURCE EMISSION RATE SCALARS WHICH VARY DIURNALLY AND BY DAY OF WEEK (HRDOW7) *

SOURCE ID = VOL185 ; SOURCE TYPE = VOLUME :
HOUR SCALAR HOUR SCALAR HOUR SCALAR HOUR SCALAR HOUR SCALAR HOUR SCALAR HOUR SCALAR HOUR SCALAR

DAY OF WEEK = MONDAY

1 .0000E+00 2 .0000E+00 3 .0000E+00 4 .0000E+00 5 .0000E+00 6
.0000E+00 7 .0000E+00 8 .1000E+01

```
   9  .1000E+01   10  .1000E+01   11  .1000E+01   12  .1000E+01   13  .1000E+01   14
   .1000E+01   15  .1000E+01   16  .0000E+00
  17  .0000E+00   18  .0000E+00   19  .0000E+00   20  .0000E+00   21  .0000E+00   22
   .0000E+00   23  .0000E+00   24  .0000E+00
                                          DAY OF WEEK = TUESDAY
   1  .0000E+00    2  .0000E+00    3  .0000E+00    4  .0000E+00    5  .0000E+00    6
   .0000E+00    7  .0000E+00    8  .1000E+01
   9  .1000E+01   10  .1000E+01   11  .1000E+01   12  .1000E+01   13  .1000E+01   14
   .1000E+01   15  .1000E+01   16  .0000E+00
  17  .0000E+00   18  .0000E+00   19  .0000E+00   20  .0000E+00   21  .0000E+00   22
   .0000E+00   23  .0000E+00   24  .0000E+00
                                          DAY OF WEEK = WEDNESDY
   1  .0000E+00    2  .0000E+00    3  .0000E+00    4  .0000E+00    5  .0000E+00    6
   .0000E+00    7  .0000E+00    8  .1000E+01
   9  .1000E+01   10  .1000E+01   11  .1000E+01   12  .1000E+01   13  .1000E+01   14
   .1000E+01   15  .1000E+01   16  .0000E+00
  17  .0000E+00   18  .0000E+00   19  .0000E+00   20  .0000E+00   21  .0000E+00   22
   .0000E+00   23  .0000E+00   24  .0000E+00
                                          DAY OF WEEK = THURSDAY
   1  .0000E+00    2  .0000E+00    3  .0000E+00    4  .0000E+00    5  .0000E+00    6
   .0000E+00    7  .0000E+00    8  .1000E+01
   9  .1000E+01   10  .1000E+01   11  .1000E+01   12  .1000E+01   13  .1000E+01   14
   .1000E+01   15  .1000E+01   16  .0000E+00
  17  .0000E+00   18  .0000E+00   19  .0000E+00   20  .0000E+00   21  .0000E+00   22
   .0000E+00   23  .0000E+00   24  .0000E+00
                                          DAY OF WEEK = FRIDAY
   1  .0000E+00    2  .0000E+00    3  .0000E+00    4  .0000E+00    5  .0000E+00    6
   .0000E+00    7  .0000E+00    8  .1000E+01
   9  .1000E+01   10  .1000E+01   11  .1000E+01   12  .1000E+01   13  .1000E+01   14
   .1000E+01   15  .1000E+01   16  .0000E+00
  17  .0000E+00   18  .0000E+00   19  .0000E+00   20  .0000E+00   21  .0000E+00   22
   .0000E+00   23  .0000E+00   24  .0000E+00
                                          DAY OF WEEK = SATURDAY
   1  .0000E+00    2  .0000E+00    3  .0000E+00    4  .0000E+00    5  .0000E+00    6
   .0000E+00    7  .0000E+00    8  .0000E+00
   9  .0000E+00   10  .0000E+00   11  .0000E+00   12  .0000E+00   13  .0000E+00   14
   .0000E+00   15  .0000E+00   16  .0000E+00
  17  .0000E+00   18  .0000E+00   19  .0000E+00   20  .0000E+00   21  .0000E+00   22
   .0000E+00   23  .0000E+00   24  .0000E+00
                                          DAY OF WEEK = SUNDAY
   1  .0000E+00    2  .0000E+00    3  .0000E+00    4  .0000E+00    5  .0000E+00    6
   .0000E+00    7  .0000E+00    8  .0000E+00
   9  .0000E+00   10  .0000E+00   11  .0000E+00   12  .0000E+00   13  .0000E+00   14
   .0000E+00   15  .0000E+00   16  .0000E+00
  17  .0000E+00   18  .0000E+00   19  .0000E+00   20  .0000E+00   21  .0000E+00   22
   .0000E+00   23  .0000E+00   24  .0000E+00
FF *** AERMOD - VERSION 21112  ***   *** C:\Lakes\AERMOD View\13445 CONS HRA\13445 CONS
HRA.isc               ***        03/11/24
 *** AERMET - VERSION  16216 ***
 ***                                                                    ***       15:18:57

                      PAGE 642
 *** MODELOPTs:    RegDFAULT  CONC  ELEV  URBAN  ADJ_U*

                   * SOURCE EMISSION RATE SCALARS WHICH VARY DIURNALLY AND BY DAY OF WEEK
                   (HRDOW7) *

 SOURCE ID = VOL186       ; SOURCE TYPE = VOLUME   :
  HOUR   SCALAR   HOUR   SCALAR   HOUR   SCALAR   HOUR   SCALAR   HOUR   SCALAR   HOUR
  SCALAR   HOUR   SCALAR   HOUR   SCALAR
- - - - - - - - - - - - - - - - - - - - - - - - - - - - - - - - - - - - - - - - - - - - - -
 - - - - - - - - - - - - - - - - - -
                                          DAY OF WEEK = MONDAY
   1  .0000E+00    2  .0000E+00    3  .0000E+00    4  .0000E+00    5  .0000E+00    6
   .0000E+00    7  .0000E+00    8  .1000E+01
   9  .1000E+01   10  .1000E+01   11  .1000E+01   12  .1000E+01   13  .1000E+01   14
```

.1000E+01 15 .1000E+01 16 .0000E+00
17 .0000E+00 18 .0000E+00 19 .0000E+00 20 .0000E+00 21 .0000E+00 22
.0000E+00 23 .0000E+00 24 .0000E+00

DAY OF WEEK = TUESDAY

1 .0000E+00 2 .0000E+00 3 .0000E+00 4 .0000E+00 5 .0000E+00 6
.0000E+00 7 .0000E+00 8 .1000E+01
9 .1000E+01 10 .1000E+01 11 .1000E+01 12 .1000E+01 13 .1000E+01 14
.1000E+01 15 .1000E+01 16 .0000E+00
17 .0000E+00 18 .0000E+00 19 .0000E+00 20 .0000E+00 21 .0000E+00 22
.0000E+00 23 .0000E+00 24 .0000E+00

DAY OF WEEK = WEDNESDY

1 .0000E+00 2 .0000E+00 3 .0000E+00 4 .0000E+00 5 .0000E+00 6
.0000E+00 7 .0000E+00 8 .1000E+01
9 .1000E+01 10 .1000E+01 11 .1000E+01 12 .1000E+01 13 .1000E+01 14
.1000E+01 15 .1000E+01 16 .0000E+00
17 .0000E+00 18 .0000E+00 19 .0000E+00 20 .0000E+00 21 .0000E+00 22
.0000E+00 23 .0000E+00 24 .0000E+00

DAY OF WEEK = THURSDAY

1 .0000E+00 2 .0000E+00 3 .0000E+00 4 .0000E+00 5 .0000E+00 6
.0000E+00 7 .0000E+00 8 .1000E+01
9 .1000E+01 10 .1000E+01 11 .1000E+01 12 .1000E+01 13 .1000E+01 14
.1000E+01 15 .1000E+01 16 .0000E+00
17 .0000E+00 18 .0000E+00 19 .0000E+00 20 .0000E+00 21 .0000E+00 22
.0000E+00 23 .0000E+00 24 .0000E+00

DAY OF WEEK = FRIDAY

1 .0000E+00 2 .0000E+00 3 .0000E+00 4 .0000E+00 5 .0000E+00 6
.0000E+00 7 .0000E+00 8 .1000E+01
9 .1000E+01 10 .1000E+01 11 .1000E+01 12 .1000E+01 13 .1000E+01 14
.1000E+01 15 .1000E+01 16 .0000E+00
17 .0000E+00 18 .0000E+00 19 .0000E+00 20 .0000E+00 21 .0000E+00 22
.0000E+00 23 .0000E+00 24 .0000E+00

DAY OF WEEK = SATURDAY

1 .0000E+00 2 .0000E+00 3 .0000E+00 4 .0000E+00 5 .0000E+00 6
.0000E+00 7 .0000E+00 8 .0000E+00
9 .0000E+00 10 .0000E+00 11 .0000E+00 12 .0000E+00 13 .0000E+00 14
.0000E+00 15 .0000E+00 16 .0000E+00
17 .0000E+00 18 .0000E+00 19 .0000E+00 20 .0000E+00 21 .0000E+00 22
.0000E+00 23 .0000E+00 24 .0000E+00

DAY OF WEEK = SUNDAY

1 .0000E+00 2 .0000E+00 3 .0000E+00 4 .0000E+00 5 .0000E+00 6
.0000E+00 7 .0000E+00 8 .0000E+00
9 .0000E+00 10 .0000E+00 11 .0000E+00 12 .0000E+00 13 .0000E+00 14
.0000E+00 15 .0000E+00 16 .0000E+00
17 .0000E+00 18 .0000E+00 19 .0000E+00 20 .0000E+00 21 .0000E+00 22
.0000E+00 23 .0000E+00 24 .0000E+00

*** MODELOPTs: RegDFAULT CONC ELEV URBAN ADJ_U*

* SOURCE EMISSION RATE SCALARS WHICH VARY DIURNALLY AND BY DAY OF WEEK (HRDOW7) *

SOURCE ID = VOL187 ; SOURCE TYPE = VOLUME :
HOUR SCALAR HOUR SCALAR HOUR SCALAR HOUR SCALAR HOUR SCALAR HOUR SCALAR HOUR SCALAR HOUR SCALAR

- - - -

DAY OF WEEK = TUESDAY

1 .0000E+00 2 .0000E+00 3 .0000E+00 4 .0000E+00 5 .0000E+00 6
.0000E+00 7 .0000E+00 8 .1000E+01
9 .1000E+01 10 .1000E+01 11 .1000E+01 12 .1000E+01 13 .1000E+01 14
.1000E+01 15 .1000E+01 16 .0000E+00
17 .0000E+00 18 .0000E+00 19 .0000E+00 20 .0000E+00 21 .0000E+00 22
.0000E+00 23 .0000E+00 24 .0000E+00

DAY OF WEEK = WEDNESDY

1 .0000E+00 2 .0000E+00 3 .0000E+00 4 .0000E+00 5 .0000E+00 6
.0000E+00 7 .0000E+00 8 .1000E+01
9 .1000E+01 10 .1000E+01 11 .1000E+01 12 .1000E+01 13 .1000E+01 14
.1000E+01 15 .1000E+01 16 .0000E+00
17 .0000E+00 18 .0000E+00 19 .0000E+00 20 .0000E+00 21 .0000E+00 22
.0000E+00 23 .0000E+00 24 .0000E+00

DAY OF WEEK = THURSDAY

1 .0000E+00 2 .0000E+00 3 .0000E+00 4 .0000E+00 5 .0000E+00 6
.0000E+00 7 .0000E+00 8 .1000E+01
9 .1000E+01 10 .1000E+01 11 .1000E+01 12 .1000E+01 13 .1000E+01 14
.1000E+01 15 .1000E+01 16 .0000E+00
17 .0000E+00 18 .0000E+00 19 .0000E+00 20 .0000E+00 21 .0000E+00 22
.0000E+00 23 .0000E+00 24 .0000E+00

DAY OF WEEK = FRIDAY

1 .0000E+00 2 .0000E+00 3 .0000E+00 4 .0000E+00 5 .0000E+00 6
.0000E+00 7 .0000E+00 8 .1000E+01
9 .1000E+01 10 .1000E+01 11 .1000E+01 12 .1000E+01 13 .1000E+01 14
.1000E+01 15 .1000E+01 16 .0000E+00
17 .0000E+00 18 .0000E+00 19 .0000E+00 20 .0000E+00 21 .0000E+00 22
.0000E+00 23 .0000E+00 24 .0000E+00

DAY OF WEEK = SATURDAY

1 .0000E+00 2 .0000E+00 3 .0000E+00 4 .0000E+00 5 .0000E+00 6
.0000E+00 7 .0000E+00 8 .0000E+00
9 .0000E+00 10 .0000E+00 11 .0000E+00 12 .0000E+00 13 .0000E+00 14
.0000E+00 15 .0000E+00 16 .0000E+00
17 .0000E+00 18 .0000E+00 19 .0000E+00 20 .0000E+00 21 .0000E+00 22
.0000E+00 23 .0000E+00 24 .0000E+00

DAY OF WEEK = SUNDAY

1 .0000E+00 2 .0000E+00 3 .0000E+00 4 .0000E+00 5 .0000E+00 6
.0000E+00 7 .0000E+00 8 .0000E+00
9 .0000E+00 10 .0000E+00 11 .0000E+00 12 .0000E+00 13 .0000E+00 14
.0000E+00 15 .0000E+00 16 .0000E+00
17 .0000E+00 18 .0000E+00 19 .0000E+00 20 .0000E+00 21 .0000E+00 22
.0000E+00 23 .0000E+00 24 .0000E+00

*** MODELOPTs: RegDFAULT CONC ELEV URBAN ADJ_U*

* SOURCE EMISSION RATE SCALARS WHICH VARY DIURNALLY AND BY DAY OF WEEK (HRDOW7) *

SOURCE ID = VOL188 ; SOURCE TYPE = VOLUME :

HOUR SCALAR HOUR SCALAR HOUR SCALAR HOUR SCALAR HOUR SCALAR HOUR SCALAR HOUR SCALAR

- - - -

.0000E+00 23 .0000E+00 24 .0000E+00

DAY OF WEEK = TUESDAY

1 .0000E+00 2 .0000E+00 3 .0000E+00 4 .0000E+00 5 .0000E+00 6 .0000E+00 7 .0000E+00 8 .1000E+01

9 .1000E+01 10 .1000E+01 11 .1000E+01 12 .1000E+01 13 .1000E+01 14 .1000E+01 15 .1000E+01 16 .0000E+00

17 .0000E+00 18 .0000E+00 19 .0000E+00 20 .0000E+00 21 .0000E+00 22 .0000E+00 23 .0000E+00 24 .0000E+00

DAY OF WEEK = WEDNESDY

1 .0000E+00 2 .0000E+00 3 .0000E+00 4 .0000E+00 5 .0000E+00 6 .0000E+00 7 .0000E+00 8 .1000E+01

9 .1000E+01 10 .1000E+01 11 .1000E+01 12 .1000E+01 13 .1000E+01 14 .1000E+01 15 .1000E+01 16 .0000E+00

17 .0000E+00 18 .0000E+00 19 .0000E+00 20 .0000E+00 21 .0000E+00 22 .0000E+00 23 .0000E+00 24 .0000E+00

DAY OF WEEK = THURSDAY

1 .0000E+00 2 .0000E+00 3 .0000E+00 4 .0000E+00 5 .0000E+00 6 .0000E+00 7 .0000E+00 8 .1000E+01

9 .1000E+01 10 .1000E+01 11 .1000E+01 12 .1000E+01 13 .1000E+01 14 .1000E+01 15 .1000E+01 16 .0000E+00

17 .0000E+00 18 .0000E+00 19 .0000E+00 20 .0000E+00 21 .0000E+00 22 .0000E+00 23 .0000E+00 24 .0000E+00

DAY OF WEEK = FRIDAY

1 .0000E+00 2 .0000E+00 3 .0000E+00 4 .0000E+00 5 .0000E+00 6 .0000E+00 7 .0000E+00 8 .1000E+01

9 .1000E+01 10 .1000E+01 11 .1000E+01 12 .1000E+01 13 .1000E+01 14 .1000E+01 15 .1000E+01 16 .0000E+00

17 .0000E+00 18 .0000E+00 19 .0000E+00 20 .0000E+00 21 .0000E+00 22 .0000E+00 23 .0000E+00 24 .0000E+00

DAY OF WEEK = SATURDAY

1 .0000E+00 2 .0000E+00 3 .0000E+00 4 .0000E+00 5 .0000E+00 6 .0000E+00 7 .0000E+00 8 .0000E+00

9 .0000E+00 10 .0000E+00 11 .0000E+00 12 .0000E+00 13 .0000E+00 14 .0000E+00 15 .0000E+00 16 .0000E+00

17 .0000E+00 18 .0000E+00 19 .0000E+00 20 .0000E+00 21 .0000E+00 22 .0000E+00 23 .0000E+00 24 .0000E+00

DAY OF WEEK = SUNDAY

1 .0000E+00 2 .0000E+00 3 .0000E+00 4 .0000E+00 5 .0000E+00 6 .0000E+00 7 .0000E+00 8 .0000E+00

9 .0000E+00 10 .0000E+00 11 .0000E+00 12 .0000E+00 13 .0000E+00 14 .0000E+00 15 .0000E+00 16 .0000E+00

17 .0000E+00 18 .0000E+00 19 .0000E+00 20 .0000E+00 21 .0000E+00 22 .0000E+00 23 .0000E+00 24 .0000E+00

*** MODELOPTs: RegDFAULT CONC ELEV URBAN ADJ_U*

* SOURCE EMISSION RATE SCALARS WHICH VARY DIURNALLY AND BY DAY OF WEEK (HRDOW7) *

SOURCE ID = VOL189 ; SOURCE TYPE = VOLUME :

HOUR SCALAR HOUR SCALAR HOUR SCALAR HOUR SCALAR HOUR SCALAR HOUR SCALAR HOUR SCALAR HOUR SCALAR

- - - -

DAY OF WEEK = TUESDAY

1 .0000E+00 2 .0000E+00 3 .0000E+00 4 .0000E+00 5 .0000E+00 6 .0000E+00 7 .0000E+00 8 .1000E+01

9 .1000E+01 10 .1000E+01 11 .1000E+01 12 .1000E+01 13 .1000E+01 14 .1000E+01 15 .1000E+01 16 .0000E+00

17 .0000E+00 18 .0000E+00 19 .0000E+00 20 .0000E+00 21 .0000E+00 22 .0000E+00 23 .0000E+00 24 .0000E+00

DAY OF WEEK = WEDNESDY

1 .0000E+00 2 .0000E+00 3 .0000E+00 4 .0000E+00 5 .0000E+00 6 .0000E+00 7 .0000E+00 8 .1000E+01

9 .1000E+01 10 .1000E+01 11 .1000E+01 12 .1000E+01 13 .1000E+01 14 .1000E+01 15 .1000E+01 16 .0000E+00

17 .0000E+00 18 .0000E+00 19 .0000E+00 20 .0000E+00 21 .0000E+00 22 .0000E+00 23 .0000E+00 24 .0000E+00

DAY OF WEEK = THURSDAY

1 .0000E+00 2 .0000E+00 3 .0000E+00 4 .0000E+00 5 .0000E+00 6 .0000E+00 7 .0000E+00 8 .1000E+01

9 .1000E+01 10 .1000E+01 11 .1000E+01 12 .1000E+01 13 .1000E+01 14 .1000E+01 15 .1000E+01 16 .0000E+00

17 .0000E+00 18 .0000E+00 19 .0000E+00 20 .0000E+00 21 .0000E+00 22 .0000E+00 23 .0000E+00 24 .0000E+00

DAY OF WEEK = FRIDAY

1 .0000E+00 2 .0000E+00 3 .0000E+00 4 .0000E+00 5 .0000E+00 6 .0000E+00 7 .0000E+00 8 .1000E+01

9 .1000E+01 10 .1000E+01 11 .1000E+01 12 .1000E+01 13 .1000E+01 14 .1000E+01 15 .1000E+01 16 .0000E+00

17 .0000E+00 18 .0000E+00 19 .0000E+00 20 .0000E+00 21 .0000E+00 22 .0000E+00 23 .0000E+00 24 .0000E+00

DAY OF WEEK = SATURDAY

1 .0000E+00 2 .0000E+00 3 .0000E+00 4 .0000E+00 5 .0000E+00 6 .0000E+00 7 .0000E+00 8 .0000E+00

9 .0000E+00 10 .0000E+00 11 .0000E+00 12 .0000E+00 13 .0000E+00 14 .0000E+00 15 .0000E+00 16 .0000E+00

17 .0000E+00 18 .0000E+00 19 .0000E+00 20 .0000E+00 21 .0000E+00 22 .0000E+00 23 .0000E+00 24 .0000E+00

DAY OF WEEK = SUNDAY

1 .0000E+00 2 .0000E+00 3 .0000E+00 4 .0000E+00 5 .0000E+00 6 .0000E+00 7 .0000E+00 8 .0000E+00

9 .0000E+00 10 .0000E+00 11 .0000E+00 12 .0000E+00 13 .0000E+00 14 .0000E+00 15 .0000E+00 16 .0000E+00

17 .0000E+00 18 .0000E+00 19 .0000E+00 20 .0000E+00 21 .0000E+00 22 .0000E+00 23 .0000E+00 24 .0000E+00

*** MODELOPTs: RegDFAULT CONC ELEV URBAN ADJ_U*

* SOURCE EMISSION RATE SCALARS WHICH VARY DIURNALLY AND BY DAY OF WEEK (HRDOW7) *

SOURCE ID = VOL190 ; SOURCE TYPE = VOLUME :

HOUR SCALAR HOUR SCALAR HOUR SCALAR HOUR SCALAR HOUR SCALAR HOUR SCALAR HOUR SCALAR

- - - -

1 .0000E+00 2 .0000E+00 3 .0000E+00 4 .0000E+00 5 .0000E+00 6
.0000E+00 7 .0000E+00 8 .1000E+01
9 .1000E+01 10 .1000E+01 11 .1000E+01 12 .1000E+01 13 .1000E+01 14
.1000E+01 15 .1000E+01 16 .0000E+00
17 .0000E+00 18 .0000E+00 19 .0000E+00 20 .0000E+00 21 .0000E+00 22
.0000E+00 23 .0000E+00 24 .0000E+00

DAY OF WEEK = WEDNESDY

1 .0000E+00 2 .0000E+00 3 .0000E+00 4 .0000E+00 5 .0000E+00 6
.0000E+00 7 .0000E+00 8 .1000E+01
9 .1000E+01 10 .1000E+01 11 .1000E+01 12 .1000E+01 13 .1000E+01 14
.1000E+01 15 .1000E+01 16 .0000E+00
17 .0000E+00 18 .0000E+00 19 .0000E+00 20 .0000E+00 21 .0000E+00 22
.0000E+00 23 .0000E+00 24 .0000E+00

DAY OF WEEK = THURSDAY

1 .0000E+00 2 .0000E+00 3 .0000E+00 4 .0000E+00 5 .0000E+00 6
.0000E+00 7 .0000E+00 8 .1000E+01
9 .1000E+01 10 .1000E+01 11 .1000E+01 12 .1000E+01 13 .1000E+01 14
.1000E+01 15 .1000E+01 16 .0000E+00
17 .0000E+00 18 .0000E+00 19 .0000E+00 20 .0000E+00 21 .0000E+00 22
.0000E+00 23 .0000E+00 24 .0000E+00

DAY OF WEEK = FRIDAY

1 .0000E+00 2 .0000E+00 3 .0000E+00 4 .0000E+00 5 .0000E+00 6
.0000E+00 7 .0000E+00 8 .1000E+01
9 .1000E+01 10 .1000E+01 11 .1000E+01 12 .1000E+01 13 .1000E+01 14
.1000E+01 15 .1000E+01 16 .0000E+00
17 .0000E+00 18 .0000E+00 19 .0000E+00 20 .0000E+00 21 .0000E+00 22
.0000E+00 23 .0000E+00 24 .0000E+00

DAY OF WEEK = SATURDAY

1 .0000E+00 2 .0000E+00 3 .0000E+00 4 .0000E+00 5 .0000E+00 6
.0000E+00 7 .0000E+00 8 .0000E+00
9 .0000E+00 10 .0000E+00 11 .0000E+00 12 .0000E+00 13 .0000E+00 14
.0000E+00 15 .0000E+00 16 .0000E+00
17 .0000E+00 18 .0000E+00 19 .0000E+00 20 .0000E+00 21 .0000E+00 22
.0000E+00 23 .0000E+00 24 .0000E+00

DAY OF WEEK = SUNDAY

1 .0000E+00 2 .0000E+00 3 .0000E+00 4 .0000E+00 5 .0000E+00 6
.0000E+00 7 .0000E+00 8 .0000E+00
9 .0000E+00 10 .0000E+00 11 .0000E+00 12 .0000E+00 13 .0000E+00 14
.0000E+00 15 .0000E+00 16 .0000E+00
17 .0000E+00 18 .0000E+00 19 .0000E+00 20 .0000E+00 21 .0000E+00 22
.0000E+00 23 .0000E+00 24 .0000E+00

*** MODELOPTs: RegDFAULT CONC ELEV URBAN ADJ_U*

* SOURCE EMISSION RATE SCALARS WHICH VARY DIURNALLY AND BY DAY OF WEEK (HRDOW7) *

SOURCE ID = VOL191 ; SOURCE TYPE = VOLUME :

HOUR SCALAR HOUR SCALAR HOUR SCALAR HOUR SCALAR HOUR SCALAR HOUR SCALAR HOUR SCALAR HOUR SCALAR

- - - -

.0000E+00 7 .0000E+00 8 .1000E+01
9 .1000E+01 10 .1000E+01 11 .1000E+01 12 .1000E+01 13 .1000E+01 14
.1000E+01 15 .1000E+01 16 .0000E+00
17 .0000E+00 18 .0000E+00 19 .0000E+00 20 .0000E+00 21 .0000E+00 22
.0000E+00 23 .0000E+00 24 .0000E+00

DAY OF WEEK = WEDNESDY

1 .0000E+00 2 .0000E+00 3 .0000E+00 4 .0000E+00 5 .0000E+00 6
.0000E+00 7 .0000E+00 8 .1000E+01
9 .1000E+01 10 .1000E+01 11 .1000E+01 12 .1000E+01 13 .1000E+01 14
.1000E+01 15 .1000E+01 16 .0000E+00
17 .0000E+00 18 .0000E+00 19 .0000E+00 20 .0000E+00 21 .0000E+00 22
.0000E+00 23 .0000E+00 24 .0000E+00

DAY OF WEEK = THURSDAY

1 .0000E+00 2 .0000E+00 3 .0000E+00 4 .0000E+00 5 .0000E+00 6
.0000E+00 7 .0000E+00 8 .1000E+01
9 .1000E+01 10 .1000E+01 11 .1000E+01 12 .1000E+01 13 .1000E+01 14
.1000E+01 15 .1000E+01 16 .0000E+00
17 .0000E+00 18 .0000E+00 19 .0000E+00 20 .0000E+00 21 .0000E+00 22
.0000E+00 23 .0000E+00 24 .0000E+00

DAY OF WEEK = FRIDAY

1 .0000E+00 2 .0000E+00 3 .0000E+00 4 .0000E+00 5 .0000E+00 6
.0000E+00 7 .0000E+00 8 .1000E+01
9 .1000E+01 10 .1000E+01 11 .1000E+01 12 .1000E+01 13 .1000E+01 14
.1000E+01 15 .1000E+01 16 .0000E+00
17 .0000E+00 18 .0000E+00 19 .0000E+00 20 .0000E+00 21 .0000E+00 22
.0000E+00 23 .0000E+00 24 .0000E+00

DAY OF WEEK = SATURDAY

1 .0000E+00 2 .0000E+00 3 .0000E+00 4 .0000E+00 5 .0000E+00 6
.0000E+00 7 .0000E+00 8 .0000E+00
9 .0000E+00 10 .0000E+00 11 .0000E+00 12 .0000E+00 13 .0000E+00 14
.0000E+00 15 .0000E+00 16 .0000E+00
17 .0000E+00 18 .0000E+00 19 .0000E+00 20 .0000E+00 21 .0000E+00 22
.0000E+00 23 .0000E+00 24 .0000E+00

DAY OF WEEK = SUNDAY

1 .0000E+00 2 .0000E+00 3 .0000E+00 4 .0000E+00 5 .0000E+00 6
.0000E+00 7 .0000E+00 8 .0000E+00
9 .0000E+00 10 .0000E+00 11 .0000E+00 12 .0000E+00 13 .0000E+00 14
.0000E+00 15 .0000E+00 16 .0000E+00
17 .0000E+00 18 .0000E+00 19 .0000E+00 20 .0000E+00 21 .0000E+00 22
.0000E+00 23 .0000E+00 24 .0000E+00

*** MODELOPTs: RegDFAULT CONC ELEV URBAN ADJ_U*

* SOURCE EMISSION RATE SCALARS WHICH VARY DIURNALLY AND BY DAY OF WEEK (HRDOW7) *

SOURCE ID = VOL192 ; SOURCE TYPE = VOLUME :

HOUR SCALAR HOUR SCALAR HOUR SCALAR HOUR SCALAR HOUR SCALAR HOUR SCALAR HOUR SCALAR

- - - -

9 .1000E+01 10 .1000E+01 11 .1000E+01 12 .1000E+01 13 .1000E+01 14
.1000E+01 15 .1000E+01 16 .0000E+00
17 .0000E+00 18 .0000E+00 19 .0000E+00 20 .0000E+00 21 .0000E+00 22
.0000E+00 23 .0000E+00 24 .0000E+00

DAY OF WEEK = WEDNESDY

1 .0000E+00 2 .0000E+00 3 .0000E+00 4 .0000E+00 5 .0000E+00 6
.0000E+00 7 .0000E+00 8 .1000E+01
9 .1000E+01 10 .1000E+01 11 .1000E+01 12 .1000E+01 13 .1000E+01 14
.1000E+01 15 .1000E+01 16 .0000E+00
17 .0000E+00 18 .0000E+00 19 .0000E+00 20 .0000E+00 21 .0000E+00 22
.0000E+00 23 .0000E+00 24 .0000E+00

DAY OF WEEK = THURSDAY

1 .0000E+00 2 .0000E+00 3 .0000E+00 4 .0000E+00 5 .0000E+00 6
.0000E+00 7 .0000E+00 8 .1000E+01
9 .1000E+01 10 .1000E+01 11 .1000E+01 12 .1000E+01 13 .1000E+01 14
.1000E+01 15 .1000E+01 16 .0000E+00
17 .0000E+00 18 .0000E+00 19 .0000E+00 20 .0000E+00 21 .0000E+00 22
.0000E+00 23 .0000E+00 24 .0000E+00

DAY OF WEEK = FRIDAY

1 .0000E+00 2 .0000E+00 3 .0000E+00 4 .0000E+00 5 .0000E+00 6
.0000E+00 7 .0000E+00 8 .1000E+01
9 .1000E+01 10 .1000E+01 11 .1000E+01 12 .1000E+01 13 .1000E+01 14
.1000E+01 15 .1000E+01 16 .0000E+00
17 .0000E+00 18 .0000E+00 19 .0000E+00 20 .0000E+00 21 .0000E+00 22
.0000E+00 23 .0000E+00 24 .0000E+00

DAY OF WEEK = SATURDAY

1 .0000E+00 2 .0000E+00 3 .0000E+00 4 .0000E+00 5 .0000E+00 6
.0000E+00 7 .0000E+00 8 .0000E+00
9 .0000E+00 10 .0000E+00 11 .0000E+00 12 .0000E+00 13 .0000E+00 14
.0000E+00 15 .0000E+00 16 .0000E+00
17 .0000E+00 18 .0000E+00 19 .0000E+00 20 .0000E+00 21 .0000E+00 22
.0000E+00 23 .0000E+00 24 .0000E+00

DAY OF WEEK = SUNDAY

1 .0000E+00 2 .0000E+00 3 .0000E+00 4 .0000E+00 5 .0000E+00 6
.0000E+00 7 .0000E+00 8 .0000E+00
9 .0000E+00 10 .0000E+00 11 .0000E+00 12 .0000E+00 13 .0000E+00 14
.0000E+00 15 .0000E+00 16 .0000E+00
17 .0000E+00 18 .0000E+00 19 .0000E+00 20 .0000E+00 21 .0000E+00 22
.0000E+00 23 .0000E+00 24 .0000E+00

*** MODELOPTs: RegDFAULT CONC ELEV URBAN ADJ_U*

* SOURCE EMISSION RATE SCALARS WHICH VARY DIURNALLY AND BY DAY OF WEEK (HRDOW7) *

SOURCE ID = VOL193 ; SOURCE TYPE = VOLUME :

HOUR SCALAR HOUR SCALAR HOUR SCALAR HOUR SCALAR HOUR SCALAR HOUR SCALAR HOUR SCALAR HOUR SCALAR

- - - -

.1000E+01 15 .1000E+01 16 .0000E+00
17 .0000E+00 18 .0000E+00 19 .0000E+00 20 .0000E+00 21 .0000E+00 22
.0000E+00 23 .0000E+00 24 .0000E+00

DAY OF WEEK = WEDNESDY

1 .0000E+00 2 .0000E+00 3 .0000E+00 4 .0000E+00 5 .0000E+00 6
.0000E+00 7 .0000E+00 8 .1000E+01
9 .1000E+01 10 .1000E+01 11 .1000E+01 12 .1000E+01 13 .1000E+01 14
.1000E+01 15 .1000E+01 16 .0000E+00
17 .0000E+00 18 .0000E+00 19 .0000E+00 20 .0000E+00 21 .0000E+00 22
.0000E+00 23 .0000E+00 24 .0000E+00

DAY OF WEEK = THURSDAY

1 .0000E+00 2 .0000E+00 3 .0000E+00 4 .0000E+00 5 .0000E+00 6
.0000E+00 7 .0000E+00 8 .1000E+01
9 .1000E+01 10 .1000E+01 11 .1000E+01 12 .1000E+01 13 .1000E+01 14
.1000E+01 15 .1000E+01 16 .0000E+00
17 .0000E+00 18 .0000E+00 19 .0000E+00 20 .0000E+00 21 .0000E+00 22
.0000E+00 23 .0000E+00 24 .0000E+00

DAY OF WEEK = FRIDAY

1 .0000E+00 2 .0000E+00 3 .0000E+00 4 .0000E+00 5 .0000E+00 6
.0000E+00 7 .0000E+00 8 .1000E+01
9 .1000E+01 10 .1000E+01 11 .1000E+01 12 .1000E+01 13 .1000E+01 14
.1000E+01 15 .1000E+01 16 .0000E+00
17 .0000E+00 18 .0000E+00 19 .0000E+00 20 .0000E+00 21 .0000E+00 22
.0000E+00 23 .0000E+00 24 .0000E+00

DAY OF WEEK = SATURDAY

1 .0000E+00 2 .0000E+00 3 .0000E+00 4 .0000E+00 5 .0000E+00 6
.0000E+00 7 .0000E+00 8 .0000E+00
9 .0000E+00 10 .0000E+00 11 .0000E+00 12 .0000E+00 13 .0000E+00 14
.0000E+00 15 .0000E+00 16 .0000E+00
17 .0000E+00 18 .0000E+00 19 .0000E+00 20 .0000E+00 21 .0000E+00 22
.0000E+00 23 .0000E+00 24 .0000E+00

DAY OF WEEK = SUNDAY

1 .0000E+00 2 .0000E+00 3 .0000E+00 4 .0000E+00 5 .0000E+00 6
.0000E+00 7 .0000E+00 8 .0000E+00
9 .0000E+00 10 .0000E+00 11 .0000E+00 12 .0000E+00 13 .0000E+00 14
.0000E+00 15 .0000E+00 16 .0000E+00
17 .0000E+00 18 .0000E+00 19 .0000E+00 20 .0000E+00 21 .0000E+00 22
.0000E+00 23 .0000E+00 24 .0000E+00

*** MODELOPTs: RegDFAULT CONC ELEV URBAN ADJ_U*

* SOURCE EMISSION RATE SCALARS WHICH VARY DIURNALLY AND BY DAY OF WEEK (HRDOW7) *

SOURCE ID = VOL194 ; SOURCE TYPE = VOLUME :

HOUR SCALAR HOUR SCALAR HOUR SCALAR HOUR SCALAR HOUR SCALAR HOUR SCALAR HOUR SCALAR HOUR SCALAR

- - - -

17 .0000E+00 18 .0000E+00 19 .0000E+00 20 .0000E+00 21 .0000E+00 22
.0000E+00 23 .0000E+00 24 .0000E+00

DAY OF WEEK = WEDNESDY

1 .0000E+00 2 .0000E+00 3 .0000E+00 4 .0000E+00 5 .0000E+00 6
.0000E+00 7 .0000E+00 8 .1000E+01
9 .1000E+01 10 .1000E+01 11 .1000E+01 12 .1000E+01 13 .1000E+01 14
.1000E+01 15 .1000E+01 16 .0000E+00
17 .0000E+00 18 .0000E+00 19 .0000E+00 20 .0000E+00 21 .0000E+00 22
.0000E+00 23 .0000E+00 24 .0000E+00

DAY OF WEEK = THURSDAY

1 .0000E+00 2 .0000E+00 3 .0000E+00 4 .0000E+00 5 .0000E+00 6
.0000E+00 7 .0000E+00 8 .1000E+01
9 .1000E+01 10 .1000E+01 11 .1000E+01 12 .1000E+01 13 .1000E+01 14
.1000E+01 15 .1000E+01 16 .0000E+00
17 .0000E+00 18 .0000E+00 19 .0000E+00 20 .0000E+00 21 .0000E+00 22
.0000E+00 23 .0000E+00 24 .0000E+00

DAY OF WEEK = FRIDAY

1 .0000E+00 2 .0000E+00 3 .0000E+00 4 .0000E+00 5 .0000E+00 6
.0000E+00 7 .0000E+00 8 .1000E+01
9 .1000E+01 10 .1000E+01 11 .1000E+01 12 .1000E+01 13 .1000E+01 14
.1000E+01 15 .1000E+01 16 .0000E+00
17 .0000E+00 18 .0000E+00 19 .0000E+00 20 .0000E+00 21 .0000E+00 22
.0000E+00 23 .0000E+00 24 .0000E+00

DAY OF WEEK = SATURDAY

1 .0000E+00 2 .0000E+00 3 .0000E+00 4 .0000E+00 5 .0000E+00 6
.0000E+00 7 .0000E+00 8 .0000E+00
9 .0000E+00 10 .0000E+00 11 .0000E+00 12 .0000E+00 13 .0000E+00 14
.0000E+00 15 .0000E+00 16 .0000E+00
17 .0000E+00 18 .0000E+00 19 .0000E+00 20 .0000E+00 21 .0000E+00 22
.0000E+00 23 .0000E+00 24 .0000E+00

DAY OF WEEK = SUNDAY

1 .0000E+00 2 .0000E+00 3 .0000E+00 4 .0000E+00 5 .0000E+00 6
.0000E+00 7 .0000E+00 8 .0000E+00
9 .0000E+00 10 .0000E+00 11 .0000E+00 12 .0000E+00 13 .0000E+00 14
.0000E+00 15 .0000E+00 16 .0000E+00
17 .0000E+00 18 .0000E+00 19 .0000E+00 20 .0000E+00 21 .0000E+00 22
.0000E+00 23 .0000E+00 24 .0000E+00

*** MODELOPTs: RegDFAULT CONC ELEV URBAN ADJ_U*

* SOURCE EMISSION RATE SCALARS WHICH VARY DIURNALLY AND BY DAY OF WEEK (HRDOW7) *

SOURCE ID = VOL195 ; SOURCE TYPE = VOLUME :

HOUR	SCALAR	HOUR	SCALAR	HOUR	SCALAR	HOUR	SCALAR	HOUR	SCALAR	HOUR	SCALAR
1	.0000E+00	2	.0000E+00	3	.0000E+00	4	.0000E+00	5	.0000E+00	6	.0000E+00
7	.0000E+00	8	.1000E+01	9	.1000E+01	10	.1000E+01	11	.1000E+01	12	.1000E+01
13	.1000E+01	14	.1000E+01	15	.1000E+01	16	.0000E+00	17	.0000E+00	18	.0000E+00
19	.0000E+00	20	.0000E+00	21	.0000E+00	22	.0000E+00	23	.0000E+00	24	.0000E+00

DAY OF WEEK = MONDAY

1 .0000E+00 2 .0000E+00 3 .0000E+00 4 .0000E+00 5 .0000E+00 6
.0000E+00 7 .0000E+00 8 .1000E+01
9 .1000E+01 10 .1000E+01 11 .1000E+01 12 .1000E+01 13 .1000E+01 14
.1000E+01 15 .1000E+01 16 .0000E+00
17 .0000E+00 18 .0000E+00 19 .0000E+00 20 .0000E+00 21 .0000E+00 22
.0000E+00 23 .0000E+00 24 .0000E+00

DAY OF WEEK = TUESDAY

1 .0000E+00 2 .0000E+00 3 .0000E+00 4 .0000E+00 5 .0000E+00 6
.0000E+00 7 .0000E+00 8 .1000E+01
9 .1000E+01 10 .1000E+01 11 .1000E+01 12 .1000E+01 13 .1000E+01 14
.1000E+01 15 .1000E+01 16 .0000E+00
17 .0000E+00 18 .0000E+00 19 .0000E+00 20 .0000E+00 21 .0000E+00 22

.0000E+00 23 .0000E+00 24 .0000E+00

DAY OF WEEK = WEDNESDY

1 .0000E+00 2 .0000E+00 3 .0000E+00 4 .0000E+00 5 .0000E+00 6 .0000E+00 7 .0000E+00 8 .1000E+01
9 .1000E+01 10 .1000E+01 11 .1000E+01 12 .1000E+01 13 .1000E+01 14 .1000E+01 15 .1000E+01 16 .0000E+00
17 .0000E+00 18 .0000E+00 19 .0000E+00 20 .0000E+00 21 .0000E+00 22 .0000E+00 23 .0000E+00 24 .0000E+00

DAY OF WEEK = THURSDAY

1 .0000E+00 2 .0000E+00 3 .0000E+00 4 .0000E+00 5 .0000E+00 6 .0000E+00 7 .0000E+00 8 .1000E+01
9 .1000E+01 10 .1000E+01 11 .1000E+01 12 .1000E+01 13 .1000E+01 14 .1000E+01 15 .1000E+01 16 .0000E+00
17 .0000E+00 18 .0000E+00 19 .0000E+00 20 .0000E+00 21 .0000E+00 22 .0000E+00 23 .0000E+00 24 .0000E+00

DAY OF WEEK = FRIDAY

1 .0000E+00 2 .0000E+00 3 .0000E+00 4 .0000E+00 5 .0000E+00 6 .0000E+00 7 .0000E+00 8 .1000E+01
9 .1000E+01 10 .1000E+01 11 .1000E+01 12 .1000E+01 13 .1000E+01 14 .1000E+01 15 .1000E+01 16 .0000E+00
17 .0000E+00 18 .0000E+00 19 .0000E+00 20 .0000E+00 21 .0000E+00 22 .0000E+00 23 .0000E+00 24 .0000E+00

DAY OF WEEK = SATURDAY

1 .0000E+00 2 .0000E+00 3 .0000E+00 4 .0000E+00 5 .0000E+00 6 .0000E+00 7 .0000E+00 8 .0000E+00
9 .0000E+00 10 .0000E+00 11 .0000E+00 12 .0000E+00 13 .0000E+00 14 .0000E+00 15 .0000E+00 16 .0000E+00
17 .0000E+00 18 .0000E+00 19 .0000E+00 20 .0000E+00 21 .0000E+00 22 .0000E+00 23 .0000E+00 24 .0000E+00

DAY OF WEEK = SUNDAY

1 .0000E+00 2 .0000E+00 3 .0000E+00 4 .0000E+00 5 .0000E+00 6 .0000E+00 7 .0000E+00 8 .0000E+00
9 .0000E+00 10 .0000E+00 11 .0000E+00 12 .0000E+00 13 .0000E+00 14 .0000E+00 15 .0000E+00 16 .0000E+00
17 .0000E+00 18 .0000E+00 19 .0000E+00 20 .0000E+00 21 .0000E+00 22 .0000E+00 23 .0000E+00 24 .0000E+00

*** MODELOPTs: RegDFAULT CONC ELEV URBAN ADJ_U*

* SOURCE EMISSION RATE SCALARS WHICH VARY DIURNALLY AND BY DAY OF WEEK (HRDOW7) *

SOURCE ID = VOL196 ; SOURCE TYPE = VOLUME :

HOUR	SCALAR	HOUR	SCALAR	HOUR	SCALAR	HOUR	SCALAR	HOUR	SCALAR	HOUR	SCALAR	HOUR	SCALAR

DAY OF WEEK = MONDAY

1 .0000E+00 2 .0000E+00 3 .0000E+00 4 .0000E+00 5 .0000E+00 6 .0000E+00 7 .0000E+00 8 .1000E+01
9 .1000E+01 10 .1000E+01 11 .1000E+01 12 .1000E+01 13 .1000E+01 14 .1000E+01 15 .1000E+01 16 .0000E+00
17 .0000E+00 18 .0000E+00 19 .0000E+00 20 .0000E+00 21 .0000E+00 22 .0000E+00 23 .0000E+00 24 .0000E+00

DAY OF WEEK = TUESDAY

1 .0000E+00 2 .0000E+00 3 .0000E+00 4 .0000E+00 5 .0000E+00 6 .0000E+00 7 .0000E+00 8 .1000E+01
9 .1000E+01 10 .1000E+01 11 .1000E+01 12 .1000E+01 13 .1000E+01 14 .1000E+01 15 .1000E+01 16 .0000E+00
17 .0000E+00 18 .0000E+00 19 .0000E+00 20 .0000E+00 21 .0000E+00 22 .0000E+00 23 .0000E+00 24 .0000E+00

DAY OF WEEK = WEDNESDY

1 .0000E+00 2 .0000E+00 3 .0000E+00 4 .0000E+00 5 .0000E+00 6 .0000E+00 7 .0000E+00 8 .1000E+01
9 .1000E+01 10 .1000E+01 11 .1000E+01 12 .1000E+01 13 .1000E+01 14 .1000E+01 15 .1000E+01 16 .0000E+00
17 .0000E+00 18 .0000E+00 19 .0000E+00 20 .0000E+00 21 .0000E+00 22 .0000E+00 23 .0000E+00 24 .0000E+00

DAY OF WEEK = THURSDAY

1 .0000E+00 2 .0000E+00 3 .0000E+00 4 .0000E+00 5 .0000E+00 6 .0000E+00 7 .0000E+00 8 .1000E+01
9 .1000E+01 10 .1000E+01 11 .1000E+01 12 .1000E+01 13 .1000E+01 14 .1000E+01 15 .1000E+01 16 .0000E+00
17 .0000E+00 18 .0000E+00 19 .0000E+00 20 .0000E+00 21 .0000E+00 22 .0000E+00 23 .0000E+00 24 .0000E+00

DAY OF WEEK = FRIDAY

1 .0000E+00 2 .0000E+00 3 .0000E+00 4 .0000E+00 5 .0000E+00 6 .0000E+00 7 .0000E+00 8 .1000E+01
9 .1000E+01 10 .1000E+01 11 .1000E+01 12 .1000E+01 13 .1000E+01 14 .1000E+01 15 .1000E+01 16 .0000E+00
17 .0000E+00 18 .0000E+00 19 .0000E+00 20 .0000E+00 21 .0000E+00 22 .0000E+00 23 .0000E+00 24 .0000E+00

DAY OF WEEK = SATURDAY

1 .0000E+00 2 .0000E+00 3 .0000E+00 4 .0000E+00 5 .0000E+00 6 .0000E+00 7 .0000E+00 8 .0000E+00
9 .0000E+00 10 .0000E+00 11 .0000E+00 12 .0000E+00 13 .0000E+00 14 .0000E+00 15 .0000E+00 16 .0000E+00
17 .0000E+00 18 .0000E+00 19 .0000E+00 20 .0000E+00 21 .0000E+00 22 .0000E+00 23 .0000E+00 24 .0000E+00

DAY OF WEEK = SUNDAY

1 .0000E+00 2 .0000E+00 3 .0000E+00 4 .0000E+00 5 .0000E+00 6 .0000E+00 7 .0000E+00 8 .0000E+00
9 .0000E+00 10 .0000E+00 11 .0000E+00 12 .0000E+00 13 .0000E+00 14 .0000E+00 15 .0000E+00 16 .0000E+00
17 .0000E+00 18 .0000E+00 19 .0000E+00 20 .0000E+00 21 .0000E+00 22 .0000E+00 23 .0000E+00 24 .0000E+00

*** MODELOPTs: RegDFAULT CONC ELEV URBAN ADJ_U*

* SOURCE EMISSION RATE SCALARS WHICH VARY DIURNALLY AND BY DAY OF WEEK (HRDOW7) *

SOURCE ID = VOL197 ; SOURCE TYPE = VOLUME :

HOUR SCALAR HOUR SCALAR HOUR SCALAR HOUR SCALAR HOUR SCALAR HOUR SCALAR HOUR SCALAR HOUR SCALAR

DAY OF WEEK = MONDAY

1 .0000E+00 2 .0000E+00 3 .0000E+00 4 .0000E+00 5 .0000E+00 6 .0000E+00 7 .0000E+00 8 .1000E+01
9 .1000E+01 10 .1000E+01 11 .1000E+01 12 .1000E+01 13 .1000E+01 14 .1000E+01 15 .1000E+01 16 .0000E+00
17 .0000E+00 18 .0000E+00 19 .0000E+00 20 .0000E+00 21 .0000E+00 22 .0000E+00 23 .0000E+00 24 .0000E+00

DAY OF WEEK = TUESDAY

1 .0000E+00 2 .0000E+00 3 .0000E+00 4 .0000E+00 5 .0000E+00 6 .0000E+00 7 .0000E+00 8 .1000E+01
9 .1000E+01 10 .1000E+01 11 .1000E+01 12 .1000E+01 13 .1000E+01 14 .1000E+01 15 .1000E+01 16 .0000E+00
17 .0000E+00 18 .0000E+00 19 .0000E+00 20 .0000E+00 21 .0000E+00 22 .0000E+00 23 .0000E+00 24 .0000E+00

DAY OF WEEK = WEDNESDY

1 .0000E+00 2 .0000E+00 3 .0000E+00 4 .0000E+00 5 .0000E+00 6
.0000E+00 7 .0000E+00 8 .1000E+01
9 .1000E+01 10 .1000E+01 11 .1000E+01 12 .1000E+01 13 .1000E+01 14
.1000E+01 15 .1000E+01 16 .0000E+00
17 .0000E+00 18 .0000E+00 19 .0000E+00 20 .0000E+00 21 .0000E+00 22
.0000E+00 23 .0000E+00 24 .0000E+00

DAY OF WEEK = THURSDAY

1 .0000E+00 2 .0000E+00 3 .0000E+00 4 .0000E+00 5 .0000E+00 6
.0000E+00 7 .0000E+00 8 .1000E+01
9 .1000E+01 10 .1000E+01 11 .1000E+01 12 .1000E+01 13 .1000E+01 14
.1000E+01 15 .1000E+01 16 .0000E+00
17 .0000E+00 18 .0000E+00 19 .0000E+00 20 .0000E+00 21 .0000E+00 22
.0000E+00 23 .0000E+00 24 .0000E+00

DAY OF WEEK = FRIDAY

1 .0000E+00 2 .0000E+00 3 .0000E+00 4 .0000E+00 5 .0000E+00 6
.0000E+00 7 .0000E+00 8 .1000E+01
9 .1000E+01 10 .1000E+01 11 .1000E+01 12 .1000E+01 13 .1000E+01 14
.1000E+01 15 .1000E+01 16 .0000E+00
17 .0000E+00 18 .0000E+00 19 .0000E+00 20 .0000E+00 21 .0000E+00 22
.0000E+00 23 .0000E+00 24 .0000E+00

DAY OF WEEK = SATURDAY

1 .0000E+00 2 .0000E+00 3 .0000E+00 4 .0000E+00 5 .0000E+00 6
.0000E+00 7 .0000E+00 8 .0000E+00
9 .0000E+00 10 .0000E+00 11 .0000E+00 12 .0000E+00 13 .0000E+00 14
.0000E+00 15 .0000E+00 16 .0000E+00
17 .0000E+00 18 .0000E+00 19 .0000E+00 20 .0000E+00 21 .0000E+00 22
.0000E+00 23 .0000E+00 24 .0000E+00

DAY OF WEEK = SUNDAY

1 .0000E+00 2 .0000E+00 3 .0000E+00 4 .0000E+00 5 .0000E+00 6
.0000E+00 7 .0000E+00 8 .0000E+00
9 .0000E+00 10 .0000E+00 11 .0000E+00 12 .0000E+00 13 .0000E+00 14
.0000E+00 15 .0000E+00 16 .0000E+00
17 .0000E+00 18 .0000E+00 19 .0000E+00 20 .0000E+00 21 .0000E+00 22
.0000E+00 23 .0000E+00 24 .0000E+00

*** MODELOPTs: RegDFAULT CONC ELEV URBAN ADJ_U*

* SOURCE EMISSION RATE SCALARS WHICH VARY DIURNALLY AND BY DAY OF WEEK (HRDOW7) *

SOURCE ID = VOL198 ; SOURCE TYPE = VOLUME :

HOUR SCALAR HOUR SCALAR HOUR SCALAR HOUR SCALAR HOUR SCALAR HOUR SCALAR HOUR SCALAR HOUR SCALAR

- - - -

.0000E+00 7 .0000E+00 8 .1000E+01
9 .1000E+01 10 .1000E+01 11 .1000E+01 12 .1000E+01 13 .1000E+01 14
.1000E+01 15 .1000E+01 16 .0000E+00
17 .0000E+00 18 .0000E+00 19 .0000E+00 20 .0000E+00 21 .0000E+00 22
.0000E+00 23 .0000E+00 24 .0000E+00

DAY OF WEEK = THURSDAY

1 .0000E+00 2 .0000E+00 3 .0000E+00 4 .0000E+00 5 .0000E+00 6
.0000E+00 7 .0000E+00 8 .1000E+01
9 .1000E+01 10 .1000E+01 11 .1000E+01 12 .1000E+01 13 .1000E+01 14
.1000E+01 15 .1000E+01 16 .0000E+00
17 .0000E+00 18 .0000E+00 19 .0000E+00 20 .0000E+00 21 .0000E+00 22
.0000E+00 23 .0000E+00 24 .0000E+00

DAY OF WEEK = FRIDAY

1 .0000E+00 2 .0000E+00 3 .0000E+00 4 .0000E+00 5 .0000E+00 6
.0000E+00 7 .0000E+00 8 .1000E+01
9 .1000E+01 10 .1000E+01 11 .1000E+01 12 .1000E+01 13 .1000E+01 14
.1000E+01 15 .1000E+01 16 .0000E+00
17 .0000E+00 18 .0000E+00 19 .0000E+00 20 .0000E+00 21 .0000E+00 22
.0000E+00 23 .0000E+00 24 .0000E+00

DAY OF WEEK = SATURDAY

1 .0000E+00 2 .0000E+00 3 .0000E+00 4 .0000E+00 5 .0000E+00 6
.0000E+00 7 .0000E+00 8 .0000E+00
9 .0000E+00 10 .0000E+00 11 .0000E+00 12 .0000E+00 13 .0000E+00 14
.0000E+00 15 .0000E+00 16 .0000E+00
17 .0000E+00 18 .0000E+00 19 .0000E+00 20 .0000E+00 21 .0000E+00 22
.0000E+00 23 .0000E+00 24 .0000E+00

DAY OF WEEK = SUNDAY

1 .0000E+00 2 .0000E+00 3 .0000E+00 4 .0000E+00 5 .0000E+00 6
.0000E+00 7 .0000E+00 8 .0000E+00
9 .0000E+00 10 .0000E+00 11 .0000E+00 12 .0000E+00 13 .0000E+00 14
.0000E+00 15 .0000E+00 16 .0000E+00
17 .0000E+00 18 .0000E+00 19 .0000E+00 20 .0000E+00 21 .0000E+00 22
.0000E+00 23 .0000E+00 24 .0000E+00

*** MODELOPTs: RegDFAULT CONC ELEV URBAN ADJ_U*

* SOURCE EMISSION RATE SCALARS WHICH VARY DIURNALLY AND BY DAY OF WEEK (HRDOW7) *

SOURCE ID = VOL199 ; SOURCE TYPE = VOLUME :

HOUR SCALAR HOUR SCALAR HOUR SCALAR HOUR SCALAR HOUR SCALAR HOUR SCALAR HOUR SCALAR HOUR SCALAR

- - - -

```
   9  .1000E+01   10  .1000E+01   11  .1000E+01   12  .1000E+01   13  .1000E+01   14
   .1000E+01   15  .1000E+01   16  .0000E+00
  17  .0000E+00   18  .0000E+00   19  .0000E+00   20  .0000E+00   21  .0000E+00   22
  .0000E+00   23  .0000E+00   24  .0000E+00
                                              DAY OF WEEK = THURSDAY
   1  .0000E+00    2  .0000E+00    3  .0000E+00    4  .0000E+00    5  .0000E+00    6
   .0000E+00    7  .0000E+00    8  .1000E+01
   9  .1000E+01   10  .1000E+01   11  .1000E+01   12  .1000E+01   13  .1000E+01   14
   .1000E+01   15  .1000E+01   16  .0000E+00
  17  .0000E+00   18  .0000E+00   19  .0000E+00   20  .0000E+00   21  .0000E+00   22
  .0000E+00   23  .0000E+00   24  .0000E+00
                                              DAY OF WEEK = FRIDAY
   1  .0000E+00    2  .0000E+00    3  .0000E+00    4  .0000E+00    5  .0000E+00    6
   .0000E+00    7  .0000E+00    8  .1000E+01
   9  .1000E+01   10  .1000E+01   11  .1000E+01   12  .1000E+01   13  .1000E+01   14
   .1000E+01   15  .1000E+01   16  .0000E+00
  17  .0000E+00   18  .0000E+00   19  .0000E+00   20  .0000E+00   21  .0000E+00   22
  .0000E+00   23  .0000E+00   24  .0000E+00
                                              DAY OF WEEK = SATURDAY
   1  .0000E+00    2  .0000E+00    3  .0000E+00    4  .0000E+00    5  .0000E+00    6
   .0000E+00    7  .0000E+00    8  .0000E+00
   9  .0000E+00   10  .0000E+00   11  .0000E+00   12  .0000E+00   13  .0000E+00   14
   .0000E+00   15  .0000E+00   16  .0000E+00
  17  .0000E+00   18  .0000E+00   19  .0000E+00   20  .0000E+00   21  .0000E+00   22
  .0000E+00   23  .0000E+00   24  .0000E+00
                                              DAY OF WEEK = SUNDAY
   1  .0000E+00    2  .0000E+00    3  .0000E+00    4  .0000E+00    5  .0000E+00    6
   .0000E+00    7  .0000E+00    8  .0000E+00
   9  .0000E+00   10  .0000E+00   11  .0000E+00   12  .0000E+00   13  .0000E+00   14
   .0000E+00   15  .0000E+00   16  .0000E+00
  17  .0000E+00   18  .0000E+00   19  .0000E+00   20  .0000E+00   21  .0000E+00   22
  .0000E+00   23  .0000E+00   24  .0000E+00
FF *** AERMOD - VERSION 21112  ***   *** C:\Lakes\AERMOD View\13445 CONS HRA\13445 CONS
HRA.isc               ***        03/11/24
 *** AERMET - VERSION  16216 ***
 ***                                                                    ***        15:18:57

                      PAGE 656
 *** MODELOPTs:    RegDFAULT  CONC  ELEV  URBAN  ADJ_U*

                   * SOURCE EMISSION RATE SCALARS WHICH VARY DIURNALLY AND BY DAY OF WEEK
                   (HRDOW7) *

 SOURCE ID = VOL200       ; SOURCE TYPE = VOLUME   :
  HOUR   SCALAR   HOUR   SCALAR   HOUR   SCALAR   HOUR   SCALAR   HOUR   SCALAR   HOUR
  SCALAR   HOUR   SCALAR   HOUR   SCALAR
 - - - - - - - - - - - - - - - - - - - - - - - - - - - - - - - - - - - - - - - - - - - - -
 - - - - - - - - - - - - - - - - -
                                              DAY OF WEEK = MONDAY
   1  .0000E+00    2  .0000E+00    3  .0000E+00    4  .0000E+00    5  .0000E+00    6
   .0000E+00    7  .0000E+00    8  .1000E+01
   9  .1000E+01   10  .1000E+01   11  .1000E+01   12  .1000E+01   13  .1000E+01   14
   .1000E+01   15  .1000E+01   16  .0000E+00
  17  .0000E+00   18  .0000E+00   19  .0000E+00   20  .0000E+00   21  .0000E+00   22
  .0000E+00   23  .0000E+00   24  .0000E+00
                                              DAY OF WEEK = TUESDAY
   1  .0000E+00    2  .0000E+00    3  .0000E+00    4  .0000E+00    5  .0000E+00    6
   .0000E+00    7  .0000E+00    8  .1000E+01
   9  .1000E+01   10  .1000E+01   11  .1000E+01   12  .1000E+01   13  .1000E+01   14
   .1000E+01   15  .1000E+01   16  .0000E+00
  17  .0000E+00   18  .0000E+00   19  .0000E+00   20  .0000E+00   21  .0000E+00   22
  .0000E+00   23  .0000E+00   24  .0000E+00
                                              DAY OF WEEK = WEDNESDY
   1  .0000E+00    2  .0000E+00    3  .0000E+00    4  .0000E+00    5  .0000E+00    6
   .0000E+00    7  .0000E+00    8  .1000E+01
   9  .1000E+01   10  .1000E+01   11  .1000E+01   12  .1000E+01   13  .1000E+01   14
```

*** MODELOPTs: RegDFAULT CONC ELEV URBAN ADJ_U*

* SOURCE EMISSION RATE SCALARS WHICH VARY DIURNALLY AND BY DAY OF WEEK
(HRDOW7) *

SOURCE ID = VOL201 ; SOURCE TYPE = VOLUME :
HOUR SCALAR HOUR SCALAR HOUR SCALAR HOUR SCALAR HOUR SCALAR HOUR
SCALAR HOUR SCALAR HOUR SCALAR
- - - -

* SOURCE EMISSION RATE SCALARS WHICH VARY DIURNALLY AND BY DAY OF WEEK (HRDOW7) *

SOURCE ID = VOL202 ; SOURCE TYPE = VOLUME :

HOUR	SCALAR	HOUR	SCALAR	HOUR	SCALAR	HOUR	SCALAR	HOUR	SCALAR	HOUR	SCALAR	HOUR	SCALAR

DAY OF WEEK = MONDAY

1	.0000E+00	2	.0000E+00	3	.0000E+00	4	.0000E+00	5	.0000E+00	6	.0000E+00	7	.0000E+00
8	.1000E+01	9	.1000E+01	10	.1000E+01	11	.1000E+01	12	.1000E+01	13	.1000E+01	14	.1000E+01
15	.1000E+01	16	.0000E+00	17	.0000E+00	18	.0000E+00	19	.0000E+00	20	.0000E+00	21	.0000E+00
22	.0000E+00	23	.0000E+00	24	.0000E+00								

DAY OF WEEK = TUESDAY

1	.0000E+00	2	.0000E+00	3	.0000E+00	4	.0000E+00	5	.0000E+00	6	.0000E+00	7	.0000E+00
8	.1000E+01	9	.1000E+01	10	.1000E+01	11	.1000E+01	12	.1000E+01	13	.1000E+01	14	.1000E+01
15	.1000E+01	16	.0000E+00	17	.0000E+00	18	.0000E+00	19	.0000E+00	20	.0000E+00	21	.0000E+00
22	.0000E+00	23	.0000E+00	24	.0000E+00								

DAY OF WEEK = WEDNESDY

1	.0000E+00	2	.0000E+00	3	.0000E+00	4	.0000E+00	5	.0000E+00	6	.0000E+00	7	.0000E+00
8	.1000E+01	9	.1000E+01	10	.1000E+01	11	.1000E+01	12	.1000E+01	13	.1000E+01	14	.1000E+01
15	.1000E+01	16	.0000E+00	17	.0000E+00	18	.0000E+00	19	.0000E+00	20	.0000E+00	21	.0000E+00
22	.0000E+00	23	.0000E+00	24	.0000E+00								

DAY OF WEEK = THURSDAY

1	.0000E+00	2	.0000E+00	3	.0000E+00	4	.0000E+00	5	.0000E+00	6	.0000E+00	7	.0000E+00
8	.1000E+01	9	.1000E+01	10	.1000E+01	11	.1000E+01	12	.1000E+01	13	.1000E+01	14	.1000E+01
15	.1000E+01	16	.0000E+00	17	.0000E+00	18	.0000E+00	19	.0000E+00	20	.0000E+00	21	.0000E+00
22	.0000E+00	23	.0000E+00	24	.0000E+00								

DAY OF WEEK = FRIDAY

1	.0000E+00	2	.0000E+00	3	.0000E+00	4	.0000E+00	5	.0000E+00	6	.0000E+00	7	.0000E+00
8	.1000E+01	9	.1000E+01	10	.1000E+01	11	.1000E+01	12	.1000E+01	13	.1000E+01	14	.1000E+01
15	.1000E+01	16	.0000E+00	17	.0000E+00	18	.0000E+00	19	.0000E+00	20	.0000E+00	21	.0000E+00
22	.0000E+00	23	.0000E+00	24	.0000E+00								

DAY OF WEEK = SATURDAY

1	.0000E+00	2	.0000E+00	3	.0000E+00	4	.0000E+00	5	.0000E+00	6	.0000E+00	7	.0000E+00
8	.0000E+00	9	.0000E+00	10	.0000E+00	11	.0000E+00	12	.0000E+00	13	.0000E+00	14	.0000E+00
15	.0000E+00	16	.0000E+00	17	.0000E+00	18	.0000E+00	19	.0000E+00	20	.0000E+00	21	.0000E+00
22	.0000E+00	23	.0000E+00	24	.0000E+00								

DAY OF WEEK = SUNDAY

1	.0000E+00	2	.0000E+00	3	.0000E+00	4	.0000E+00	5	.0000E+00	6	.0000E+00	7	.0000E+00
8	.0000E+00	9	.0000E+00	10	.0000E+00	11	.0000E+00	12	.0000E+00	13	.0000E+00	14	.0000E+00
15	.0000E+00	16	.0000E+00	17	.0000E+00	18	.0000E+00	19	.0000E+00	20	.0000E+00	21	.0000E+00
22	.0000E+00	23	.0000E+00	24	.0000E+00								

DAY OF WEEK = THURSDAY

1 .0000E+00 2 .0000E+00 3 .0000E+00 4 .0000E+00 5 .0000E+00 6 .0000E+00 7 .0000E+00 8 .1000E+01
9 .1000E+01 10 .1000E+01 11 .1000E+01 12 .1000E+01 13 .1000E+01 14 .1000E+01 15 .1000E+01 16 .0000E+00
17 .0000E+00 18 .0000E+00 19 .0000E+00 20 .0000E+00 21 .0000E+00 22 .0000E+00 23 .0000E+00 24 .0000E+00

DAY OF WEEK = FRIDAY

1 .0000E+00 2 .0000E+00 3 .0000E+00 4 .0000E+00 5 .0000E+00 6 .0000E+00 7 .0000E+00 8 .1000E+01
9 .1000E+01 10 .1000E+01 11 .1000E+01 12 .1000E+01 13 .1000E+01 14 .1000E+01 15 .1000E+01 16 .0000E+00
17 .0000E+00 18 .0000E+00 19 .0000E+00 20 .0000E+00 21 .0000E+00 22 .0000E+00 23 .0000E+00 24 .0000E+00

DAY OF WEEK = SATURDAY

1 .0000E+00 2 .0000E+00 3 .0000E+00 4 .0000E+00 5 .0000E+00 6 .0000E+00 7 .0000E+00 8 .0000E+00
9 .0000E+00 10 .0000E+00 11 .0000E+00 12 .0000E+00 13 .0000E+00 14 .0000E+00 15 .0000E+00 16 .0000E+00
17 .0000E+00 18 .0000E+00 19 .0000E+00 20 .0000E+00 21 .0000E+00 22 .0000E+00 23 .0000E+00 24 .0000E+00

DAY OF WEEK = SUNDAY

1 .0000E+00 2 .0000E+00 3 .0000E+00 4 .0000E+00 5 .0000E+00 6 .0000E+00 7 .0000E+00 8 .0000E+00
9 .0000E+00 10 .0000E+00 11 .0000E+00 12 .0000E+00 13 .0000E+00 14 .0000E+00 15 .0000E+00 16 .0000E+00
17 .0000E+00 18 .0000E+00 19 .0000E+00 20 .0000E+00 21 .0000E+00 22 .0000E+00 23 .0000E+00 24 .0000E+00

*** MODELOPTs: RegDFAULT CONC ELEV URBAN ADJ_U*

* SOURCE EMISSION RATE SCALARS WHICH VARY DIURNALLY AND BY DAY OF WEEK (HRDOW7) *

SOURCE ID = VOL203 ; SOURCE TYPE = VOLUME :

HOUR SCALAR HOUR SCALAR HOUR SCALAR HOUR SCALAR HOUR SCALAR HOUR SCALAR HOUR SCALAR

DAY OF WEEK = MONDAY

1 .0000E+00 2 .0000E+00 3 .0000E+00 4 .0000E+00 5 .0000E+00 6 .0000E+00 7 .0000E+00 8 .1000E+01
9 .1000E+01 10 .1000E+01 11 .1000E+01 12 .1000E+01 13 .1000E+01 14 .1000E+01 15 .1000E+01 16 .0000E+00
17 .0000E+00 18 .0000E+00 19 .0000E+00 20 .0000E+00 21 .0000E+00 22 .0000E+00 23 .0000E+00 24 .0000E+00

DAY OF WEEK = TUESDAY

1 .0000E+00 2 .0000E+00 3 .0000E+00 4 .0000E+00 5 .0000E+00 6 .0000E+00 7 .0000E+00 8 .1000E+01
9 .1000E+01 10 .1000E+01 11 .1000E+01 12 .1000E+01 13 .1000E+01 14 .1000E+01 15 .1000E+01 16 .0000E+00
17 .0000E+00 18 .0000E+00 19 .0000E+00 20 .0000E+00 21 .0000E+00 22 .0000E+00 23 .0000E+00 24 .0000E+00

DAY OF WEEK = WEDNESDY

1 .0000E+00 2 .0000E+00 3 .0000E+00 4 .0000E+00 5 .0000E+00 6 .0000E+00 7 .0000E+00 8 .1000E+01
9 .1000E+01 10 .1000E+01 11 .1000E+01 12 .1000E+01 13 .1000E+01 14 .1000E+01 15 .1000E+01 16 .0000E+00
17 .0000E+00 18 .0000E+00 19 .0000E+00 20 .0000E+00 21 .0000E+00 22 .0000E+00 23 .0000E+00 24 .0000E+00

DAY OF WEEK = THURSDAY

1 .0000E+00 2 .0000E+00 3 .0000E+00 4 .0000E+00 5 .0000E+00 6 .0000E+00 7 .0000E+00 8 .1000E+01

9 .1000E+01 10 .1000E+01 11 .1000E+01 12 .1000E+01 13 .1000E+01 14 .1000E+01 15 .1000E+01 16 .0000E+00

17 .0000E+00 18 .0000E+00 19 .0000E+00 20 .0000E+00 21 .0000E+00 22 .0000E+00 23 .0000E+00 24 .0000E+00

DAY OF WEEK = FRIDAY

1 .0000E+00 2 .0000E+00 3 .0000E+00 4 .0000E+00 5 .0000E+00 6 .0000E+00 7 .0000E+00 8 .1000E+01

9 .1000E+01 10 .1000E+01 11 .1000E+01 12 .1000E+01 13 .1000E+01 14 .1000E+01 15 .1000E+01 16 .0000E+00

17 .0000E+00 18 .0000E+00 19 .0000E+00 20 .0000E+00 21 .0000E+00 22 .0000E+00 23 .0000E+00 24 .0000E+00

DAY OF WEEK = SATURDAY

1 .0000E+00 2 .0000E+00 3 .0000E+00 4 .0000E+00 5 .0000E+00 6 .0000E+00 7 .0000E+00 8 .0000E+00

9 .0000E+00 10 .0000E+00 11 .0000E+00 12 .0000E+00 13 .0000E+00 14 .0000E+00 15 .0000E+00 16 .0000E+00

17 .0000E+00 18 .0000E+00 19 .0000E+00 20 .0000E+00 21 .0000E+00 22 .0000E+00 23 .0000E+00 24 .0000E+00

DAY OF WEEK = SUNDAY

1 .0000E+00 2 .0000E+00 3 .0000E+00 4 .0000E+00 5 .0000E+00 6 .0000E+00 7 .0000E+00 8 .0000E+00

9 .0000E+00 10 .0000E+00 11 .0000E+00 12 .0000E+00 13 .0000E+00 14 .0000E+00 15 .0000E+00 16 .0000E+00

17 .0000E+00 18 .0000E+00 19 .0000E+00 20 .0000E+00 21 .0000E+00 22 .0000E+00 23 .0000E+00 24 .0000E+00

*** MODELOPTs: RegDFAULT CONC ELEV URBAN ADJ_U*

* SOURCE EMISSION RATE SCALARS WHICH VARY DIURNALLY AND BY DAY OF WEEK (HRDOW7) *

SOURCE ID = VOL204 ; SOURCE TYPE = VOLUME :

HOUR SCALAR HOUR SCALAR HOUR SCALAR HOUR SCALAR HOUR SCALAR HOUR SCALAR HOUR SCALAR

- - - -

1 .0000E+00 2 .0000E+00 3 .0000E+00 4 .0000E+00 5 .0000E+00 6
.0000E+00 7 .0000E+00 8 .1000E+01
9 .1000E+01 10 .1000E+01 11 .1000E+01 12 .1000E+01 13 .1000E+01 14
.1000E+01 15 .1000E+01 16 .0000E+00
17 .0000E+00 18 .0000E+00 19 .0000E+00 20 .0000E+00 21 .0000E+00 22
.0000E+00 23 .0000E+00 24 .0000E+00

DAY OF WEEK = FRIDAY

1 .0000E+00 2 .0000E+00 3 .0000E+00 4 .0000E+00 5 .0000E+00 6
.0000E+00 7 .0000E+00 8 .1000E+01
9 .1000E+01 10 .1000E+01 11 .1000E+01 12 .1000E+01 13 .1000E+01 14
.1000E+01 15 .1000E+01 16 .0000E+00
17 .0000E+00 18 .0000E+00 19 .0000E+00 20 .0000E+00 21 .0000E+00 22
.0000E+00 23 .0000E+00 24 .0000E+00

DAY OF WEEK = SATURDAY

1 .0000E+00 2 .0000E+00 3 .0000E+00 4 .0000E+00 5 .0000E+00 6
.0000E+00 7 .0000E+00 8 .0000E+00
9 .0000E+00 10 .0000E+00 11 .0000E+00 12 .0000E+00 13 .0000E+00 14
.0000E+00 15 .0000E+00 16 .0000E+00
17 .0000E+00 18 .0000E+00 19 .0000E+00 20 .0000E+00 21 .0000E+00 22
.0000E+00 23 .0000E+00 24 .0000E+00

DAY OF WEEK = SUNDAY

1 .0000E+00 2 .0000E+00 3 .0000E+00 4 .0000E+00 5 .0000E+00 6
.0000E+00 7 .0000E+00 8 .0000E+00
9 .0000E+00 10 .0000E+00 11 .0000E+00 12 .0000E+00 13 .0000E+00 14
.0000E+00 15 .0000E+00 16 .0000E+00
17 .0000E+00 18 .0000E+00 19 .0000E+00 20 .0000E+00 21 .0000E+00 22
.0000E+00 23 .0000E+00 24 .0000E+00

*** MODELOPTs: RegDFAULT CONC ELEV URBAN ADJ_U*

* SOURCE EMISSION RATE SCALARS WHICH VARY DIURNALLY AND BY DAY OF WEEK (HRDOW7) *

SOURCE ID = VOL205 ; SOURCE TYPE = VOLUME :

HOUR	SCALAR	HOUR	SCALAR	HOUR	SCALAR	HOUR	SCALAR	HOUR	SCALAR	HOUR	SCALAR	HOUR	SCALAR

DAY OF WEEK = MONDAY

1 .0000E+00 2 .0000E+00 3 .0000E+00 4 .0000E+00 5 .0000E+00 6
.0000E+00 7 .0000E+00 8 .1000E+01
9 .1000E+01 10 .1000E+01 11 .1000E+01 12 .1000E+01 13 .1000E+01 14
.1000E+01 15 .1000E+01 16 .0000E+00
17 .0000E+00 18 .0000E+00 19 .0000E+00 20 .0000E+00 21 .0000E+00 22
.0000E+00 23 .0000E+00 24 .0000E+00

DAY OF WEEK = TUESDAY

1 .0000E+00 2 .0000E+00 3 .0000E+00 4 .0000E+00 5 .0000E+00 6
.0000E+00 7 .0000E+00 8 .1000E+01
9 .1000E+01 10 .1000E+01 11 .1000E+01 12 .1000E+01 13 .1000E+01 14
.1000E+01 15 .1000E+01 16 .0000E+00
17 .0000E+00 18 .0000E+00 19 .0000E+00 20 .0000E+00 21 .0000E+00 22
.0000E+00 23 .0000E+00 24 .0000E+00

DAY OF WEEK = WEDNESDY

1 .0000E+00 2 .0000E+00 3 .0000E+00 4 .0000E+00 5 .0000E+00 6
.0000E+00 7 .0000E+00 8 .1000E+01
9 .1000E+01 10 .1000E+01 11 .1000E+01 12 .1000E+01 13 .1000E+01 14
.1000E+01 15 .1000E+01 16 .0000E+00
17 .0000E+00 18 .0000E+00 19 .0000E+00 20 .0000E+00 21 .0000E+00 22
.0000E+00 23 .0000E+00 24 .0000E+00

DAY OF WEEK = THURSDAY

1 .0000E+00 2 .0000E+00 3 .0000E+00 4 .0000E+00 5 .0000E+00 6

* SOURCE EMISSION RATE SCALARS WHICH VARY DIURNALLY AND BY DAY OF WEEK (HRDOW7) *

SOURCE ID = VOL206 ; SOURCE TYPE = VOLUME :
HOUR SCALAR HOUR SCALAR HOUR SCALAR HOUR SCALAR HOUR SCALAR HOUR SCALAR HOUR SCALAR

DAY OF WEEK = MONDAY
1 .0000E+00 2 .0000E+00 3 .0000E+00 4 .0000E+00 5 .0000E+00 6
.0000E+00 7 .0000E+00 8 .1000E+01
9 .1000E+01 10 .1000E+01 11 .1000E+01 12 .1000E+01 13 .1000E+01 14
.1000E+01 15 .1000E+01 16 .0000E+00
17 .0000E+00 18 .0000E+00 19 .0000E+00 20 .0000E+00 21 .0000E+00 22
.0000E+00 23 .0000E+00 24 .0000E+00
DAY OF WEEK = TUESDAY
1 .0000E+00 2 .0000E+00 3 .0000E+00 4 .0000E+00 5 .0000E+00 6
.0000E+00 7 .0000E+00 8 .1000E+01
9 .1000E+01 10 .1000E+01 11 .1000E+01 12 .1000E+01 13 .1000E+01 14
.1000E+01 15 .1000E+01 16 .0000E+00
17 .0000E+00 18 .0000E+00 19 .0000E+00 20 .0000E+00 21 .0000E+00 22
.0000E+00 23 .0000E+00 24 .0000E+00
DAY OF WEEK = WEDNESDY
1 .0000E+00 2 .0000E+00 3 .0000E+00 4 .0000E+00 5 .0000E+00 6
.0000E+00 7 .0000E+00 8 .1000E+01
9 .1000E+01 10 .1000E+01 11 .1000E+01 12 .1000E+01 13 .1000E+01 14
.1000E+01 15 .1000E+01 16 .0000E+00
17 .0000E+00 18 .0000E+00 19 .0000E+00 20 .0000E+00 21 .0000E+00 22
.0000E+00 23 .0000E+00 24 .0000E+00
DAY OF WEEK = THURSDAY
1 .0000E+00 2 .0000E+00 3 .0000E+00 4 .0000E+00 5 .0000E+00 6
.0000E+00 7 .0000E+00 8 .1000E+01

*** MODELOPTs: RegDFAULT CONC ELEV URBAN ADJ_U*

* SOURCE EMISSION RATE SCALARS WHICH VARY DIURNALLY AND BY DAY OF WEEK (HRDOW7) *

SOURCE ID = VOL207 ; SOURCE TYPE = VOLUME :

HOUR	SCALAR	HOUR	SCALAR	HOUR	SCALAR	HOUR	SCALAR	HOUR	SCALAR	HOUR	SCALAR	HOUR	SCALAR

DAY OF WEEK = MONDAY

1	.0000E+00	2	.0000E+00	3	.0000E+00	4	.0000E+00	5	.0000E+00	6	.0000E+00	7	.0000E+00
8	.1000E+01	9	.1000E+01	10	.1000E+01	11	.1000E+01	12	.1000E+01	13	.1000E+01	14	.1000E+01
15	.1000E+01	16	.0000E+00	17	.0000E+00	18	.0000E+00	19	.0000E+00	20	.0000E+00	21	.0000E+00
22	.0000E+00	23	.0000E+00	24	.0000E+00								

DAY OF WEEK = TUESDAY

1	.0000E+00	2	.0000E+00	3	.0000E+00	4	.0000E+00	5	.0000E+00	6	.0000E+00	7	.0000E+00
8	.1000E+01	9	.1000E+01	10	.1000E+01	11	.1000E+01	12	.1000E+01	13	.1000E+01	14	.1000E+01
15	.1000E+01	16	.0000E+00	17	.0000E+00	18	.0000E+00	19	.0000E+00	20	.0000E+00	21	.0000E+00
22	.0000E+00	23	.0000E+00	24	.0000E+00								

DAY OF WEEK = WEDNESDY

1	.0000E+00	2	.0000E+00	3	.0000E+00	4	.0000E+00	5	.0000E+00	6	.0000E+00	7	.0000E+00
8	.1000E+01	9	.1000E+01	10	.1000E+01	11	.1000E+01	12	.1000E+01	13	.1000E+01	14	.1000E+01
15	.1000E+01	16	.0000E+00	17	.0000E+00	18	.0000E+00	19	.0000E+00	20	.0000E+00	21	.0000E+00
22	.0000E+00	23	.0000E+00	24	.0000E+00								

DAY OF WEEK = THURSDAY

1	.0000E+00	2	.0000E+00	3	.0000E+00	4	.0000E+00	5	.0000E+00	6	.0000E+00	7	.0000E+00
8	.1000E+01	9	.1000E+01	10	.1000E+01	11	.1000E+01	12	.1000E+01	13	.1000E+01	14	.1000E+01

DAY OF WEEK = FRIDAY

1	.0000E+00	2	.0000E+00	3	.0000E+00	4	.0000E+00	5	.0000E+00	6	.0000E+00	7	.0000E+00
8	.1000E+01	9	.1000E+01	10	.1000E+01	11	.1000E+01	12	.1000E+01	13	.1000E+01	14	.1000E+01
15	.1000E+01	16	.0000E+00	17	.0000E+00	18	.0000E+00	19	.0000E+00	20	.0000E+00	21	.0000E+00
22	.0000E+00	23	.0000E+00	24	.0000E+00								

DAY OF WEEK = SATURDAY

1	.0000E+00	2	.0000E+00	3	.0000E+00	4	.0000E+00	5	.0000E+00	6	.0000E+00	7	.0000E+00
8	.0000E+00	9	.0000E+00	10	.0000E+00	11	.0000E+00	12	.0000E+00	13	.0000E+00	14	.0000E+00
15	.0000E+00	16	.0000E+00	17	.0000E+00	18	.0000E+00	19	.0000E+00	20	.0000E+00	21	.0000E+00
22	.0000E+00	23	.0000E+00	24	.0000E+00								

DAY OF WEEK = SUNDAY

1	.0000E+00	2	.0000E+00	3	.0000E+00	4	.0000E+00	5	.0000E+00	6	.0000E+00	7	.0000E+00
8	.0000E+00	9	.0000E+00	10	.0000E+00	11	.0000E+00	12	.0000E+00	13	.0000E+00	14	.0000E+00
15	.0000E+00	16	.0000E+00	17	.0000E+00	18	.0000E+00	19	.0000E+00	20	.0000E+00	21	.0000E+00
22	.0000E+00	23	.0000E+00	24	.0000E+00								

.1000E+01 15 .1000E+01 16 .0000E+00
17 .0000E+00 18 .0000E+00 19 .0000E+00 20 .0000E+00 21 .0000E+00 22
.0000E+00 23 .0000E+00 24 .0000E+00

DAY OF WEEK = FRIDAY

1 .0000E+00 2 .0000E+00 3 .0000E+00 4 .0000E+00 5 .0000E+00 6
.0000E+00 7 .0000E+00 8 .1000E+01
9 .1000E+01 10 .1000E+01 11 .1000E+01 12 .1000E+01 13 .1000E+01 14
.1000E+01 15 .1000E+01 16 .0000E+00
17 .0000E+00 18 .0000E+00 19 .0000E+00 20 .0000E+00 21 .0000E+00 22
.0000E+00 23 .0000E+00 24 .0000E+00

DAY OF WEEK = SATURDAY

1 .0000E+00 2 .0000E+00 3 .0000E+00 4 .0000E+00 5 .0000E+00 6
.0000E+00 7 .0000E+00 8 .0000E+00
9 .0000E+00 10 .0000E+00 11 .0000E+00 12 .0000E+00 13 .0000E+00 14
.0000E+00 15 .0000E+00 16 .0000E+00
17 .0000E+00 18 .0000E+00 19 .0000E+00 20 .0000E+00 21 .0000E+00 22
.0000E+00 23 .0000E+00 24 .0000E+00

DAY OF WEEK = SUNDAY

1 .0000E+00 2 .0000E+00 3 .0000E+00 4 .0000E+00 5 .0000E+00 6
.0000E+00 7 .0000E+00 8 .0000E+00
9 .0000E+00 10 .0000E+00 11 .0000E+00 12 .0000E+00 13 .0000E+00 14
.0000E+00 15 .0000E+00 16 .0000E+00
17 .0000E+00 18 .0000E+00 19 .0000E+00 20 .0000E+00 21 .0000E+00 22
.0000E+00 23 .0000E+00 24 .0000E+00

*** MODELOPTs: RegDFAULT CONC ELEV URBAN ADJ_U*

* SOURCE EMISSION RATE SCALARS WHICH VARY DIURNALLY AND BY DAY OF WEEK (HRDOW7) *

SOURCE ID = VOL208 ; SOURCE TYPE = VOLUME :

HOUR SCALAR HOUR SCALAR HOUR SCALAR HOUR SCALAR HOUR SCALAR HOUR SCALAR HOUR SCALAR HOUR SCALAR

- - - -

17 .0000E+00 18 .0000E+00 19 .0000E+00 20 .0000E+00 21 .0000E+00 22
.0000E+00 23 .0000E+00 24 .0000E+00

DAY OF WEEK = FRIDAY

1 .0000E+00 2 .0000E+00 3 .0000E+00 4 .0000E+00 5 .0000E+00 6
.0000E+00 7 .0000E+00 8 .1000E+01
9 .1000E+01 10 .1000E+01 11 .1000E+01 12 .1000E+01 13 .1000E+01 14
.1000E+01 15 .1000E+01 16 .0000E+00
17 .0000E+00 18 .0000E+00 19 .0000E+00 20 .0000E+00 21 .0000E+00 22
.0000E+00 23 .0000E+00 24 .0000E+00

DAY OF WEEK = SATURDAY

1 .0000E+00 2 .0000E+00 3 .0000E+00 4 .0000E+00 5 .0000E+00 6
.0000E+00 7 .0000E+00 8 .0000E+00
9 .0000E+00 10 .0000E+00 11 .0000E+00 12 .0000E+00 13 .0000E+00 14
.0000E+00 15 .0000E+00 16 .0000E+00
17 .0000E+00 18 .0000E+00 19 .0000E+00 20 .0000E+00 21 .0000E+00 22
.0000E+00 23 .0000E+00 24 .0000E+00

DAY OF WEEK = SUNDAY

1 .0000E+00 2 .0000E+00 3 .0000E+00 4 .0000E+00 5 .0000E+00 6
.0000E+00 7 .0000E+00 8 .0000E+00
9 .0000E+00 10 .0000E+00 11 .0000E+00 12 .0000E+00 13 .0000E+00 14
.0000E+00 15 .0000E+00 16 .0000E+00
17 .0000E+00 18 .0000E+00 19 .0000E+00 20 .0000E+00 21 .0000E+00 22
.0000E+00 23 .0000E+00 24 .0000E+00

*** MODELOPTs: RegDFAULT CONC ELEV URBAN ADJ_U*

* SOURCE EMISSION RATE SCALARS WHICH VARY DIURNALLY AND BY DAY OF WEEK (HRDOW7) *

SOURCE ID = VOL209 ; SOURCE TYPE = VOLUME :

HOUR SCALAR HOUR SCALAR HOUR SCALAR HOUR SCALAR HOUR SCALAR HOUR SCALAR HOUR SCALAR

- - - -

DAY OF WEEK = FRIDAY

1 .0000E+00 2 .0000E+00 3 .0000E+00 4 .0000E+00 5 .0000E+00 6 .0000E+00 7 .0000E+00 8 .1000E+01
9 .1000E+01 10 .1000E+01 11 .1000E+01 12 .1000E+01 13 .1000E+01 14 .1000E+01 15 .1000E+01 16 .0000E+00
17 .0000E+00 18 .0000E+00 19 .0000E+00 20 .0000E+00 21 .0000E+00 22 .0000E+00 23 .0000E+00 24 .0000E+00

DAY OF WEEK = SATURDAY

1 .0000E+00 2 .0000E+00 3 .0000E+00 4 .0000E+00 5 .0000E+00 6 .0000E+00 7 .0000E+00 8 .0000E+00
9 .0000E+00 10 .0000E+00 11 .0000E+00 12 .0000E+00 13 .0000E+00 14 .0000E+00 15 .0000E+00 16 .0000E+00
17 .0000E+00 18 .0000E+00 19 .0000E+00 20 .0000E+00 21 .0000E+00 22 .0000E+00 23 .0000E+00 24 .0000E+00

DAY OF WEEK = SUNDAY

1 .0000E+00 2 .0000E+00 3 .0000E+00 4 .0000E+00 5 .0000E+00 6 .0000E+00 7 .0000E+00 8 .0000E+00
9 .0000E+00 10 .0000E+00 11 .0000E+00 12 .0000E+00 13 .0000E+00 14 .0000E+00 15 .0000E+00 16 .0000E+00
17 .0000E+00 18 .0000E+00 19 .0000E+00 20 .0000E+00 21 .0000E+00 22 .0000E+00 23 .0000E+00 24 .0000E+00

*** MODELOPTs: RegDFAULT CONC ELEV URBAN ADJ_U*

* SOURCE EMISSION RATE SCALARS WHICH VARY DIURNALLY AND BY DAY OF WEEK (HRDOW7) *

SOURCE ID = VOL210 ; SOURCE TYPE = VOLUME :

HOUR SCALAR HOUR SCALAR HOUR SCALAR HOUR SCALAR HOUR SCALAR HOUR SCALAR HOUR SCALAR HOUR SCALAR

- - - -

DAY OF WEEK = FRIDAY
1 .0000E+00 2 .0000E+00 3 .0000E+00 4 .0000E+00 5 .0000E+00 6 .0000E+00 7 .0000E+00 8 .1000E+01
9 .1000E+01 10 .1000E+01 11 .1000E+01 12 .1000E+01 13 .1000E+01 14 .1000E+01 15 .1000E+01 16 .0000E+00
17 .0000E+00 18 .0000E+00 19 .0000E+00 20 .0000E+00 21 .0000E+00 22 .0000E+00 23 .0000E+00 24 .0000E+00

DAY OF WEEK = SATURDAY
1 .0000E+00 2 .0000E+00 3 .0000E+00 4 .0000E+00 5 .0000E+00 6 .0000E+00 7 .0000E+00 8 .0000E+00
9 .0000E+00 10 .0000E+00 11 .0000E+00 12 .0000E+00 13 .0000E+00 14 .0000E+00 15 .0000E+00 16 .0000E+00
17 .0000E+00 18 .0000E+00 19 .0000E+00 20 .0000E+00 21 .0000E+00 22 .0000E+00 23 .0000E+00 24 .0000E+00

DAY OF WEEK = SUNDAY
1 .0000E+00 2 .0000E+00 3 .0000E+00 4 .0000E+00 5 .0000E+00 6 .0000E+00 7 .0000E+00 8 .0000E+00
9 .0000E+00 10 .0000E+00 11 .0000E+00 12 .0000E+00 13 .0000E+00 14 .0000E+00 15 .0000E+00 16 .0000E+00
17 .0000E+00 18 .0000E+00 19 .0000E+00 20 .0000E+00 21 .0000E+00 22 .0000E+00 23 .0000E+00 24 .0000E+00

*** MODELOPTs: RegDFAULT CONC ELEV URBAN ADJ_U*

* SOURCE EMISSION RATE SCALARS WHICH VARY DIURNALLY AND BY DAY OF WEEK (HRDOW7) *

SOURCE ID = VOL211 ; SOURCE TYPE = VOLUME :

HOUR	SCALAR	HOUR	SCALAR	HOUR	SCALAR	HOUR	SCALAR	HOUR	SCALAR	HOUR	SCALAR	HOUR	SCALAR

DAY OF WEEK = MONDAY
1 .0000E+00 2 .0000E+00 3 .0000E+00 4 .0000E+00 5 .0000E+00 6 .0000E+00 7 .0000E+00 8 .1000E+01
9 .1000E+01 10 .1000E+01 11 .1000E+01 12 .1000E+01 13 .1000E+01 14 .1000E+01 15 .1000E+01 16 .0000E+00
17 .0000E+00 18 .0000E+00 19 .0000E+00 20 .0000E+00 21 .0000E+00 22 .0000E+00 23 .0000E+00 24 .0000E+00

DAY OF WEEK = TUESDAY
1 .0000E+00 2 .0000E+00 3 .0000E+00 4 .0000E+00 5 .0000E+00 6 .0000E+00 7 .0000E+00 8 .1000E+01
9 .1000E+01 10 .1000E+01 11 .1000E+01 12 .1000E+01 13 .1000E+01 14 .1000E+01 15 .1000E+01 16 .0000E+00
17 .0000E+00 18 .0000E+00 19 .0000E+00 20 .0000E+00 21 .0000E+00 22 .0000E+00 23 .0000E+00 24 .0000E+00

DAY OF WEEK = WEDNESDY
1 .0000E+00 2 .0000E+00 3 .0000E+00 4 .0000E+00 5 .0000E+00 6 .0000E+00 7 .0000E+00 8 .1000E+01
9 .1000E+01 10 .1000E+01 11 .1000E+01 12 .1000E+01 13 .1000E+01 14 .1000E+01 15 .1000E+01 16 .0000E+00
17 .0000E+00 18 .0000E+00 19 .0000E+00 20 .0000E+00 21 .0000E+00 22 .0000E+00 23 .0000E+00 24 .0000E+00

DAY OF WEEK = THURSDAY
1 .0000E+00 2 .0000E+00 3 .0000E+00 4 .0000E+00 5 .0000E+00 6 .0000E+00 7 .0000E+00 8 .1000E+01
9 .1000E+01 10 .1000E+01 11 .1000E+01 12 .1000E+01 13 .1000E+01 14 .1000E+01 15 .1000E+01 16 .0000E+00
17 .0000E+00 18 .0000E+00 19 .0000E+00 20 .0000E+00 21 .0000E+00 22 .0000E+00 23 .0000E+00 24 .0000E+00

DAY OF WEEK = FRIDAY

1 .0000E+00 2 .0000E+00 3 .0000E+00 4 .0000E+00 5 .0000E+00 6
.0000E+00 7 .0000E+00 8 .1000E+01
9 .1000E+01 10 .1000E+01 11 .1000E+01 12 .1000E+01 13 .1000E+01 14
.1000E+01 15 .1000E+01 16 .0000E+00
17 .0000E+00 18 .0000E+00 19 .0000E+00 20 .0000E+00 21 .0000E+00 22
.0000E+00 23 .0000E+00 24 .0000E+00

DAY OF WEEK = SATURDAY

1 .0000E+00 2 .0000E+00 3 .0000E+00 4 .0000E+00 5 .0000E+00 6
.0000E+00 7 .0000E+00 8 .0000E+00
9 .0000E+00 10 .0000E+00 11 .0000E+00 12 .0000E+00 13 .0000E+00 14
.0000E+00 15 .0000E+00 16 .0000E+00
17 .0000E+00 18 .0000E+00 19 .0000E+00 20 .0000E+00 21 .0000E+00 22
.0000E+00 23 .0000E+00 24 .0000E+00

DAY OF WEEK = SUNDAY

1 .0000E+00 2 .0000E+00 3 .0000E+00 4 .0000E+00 5 .0000E+00 6
.0000E+00 7 .0000E+00 8 .0000E+00
9 .0000E+00 10 .0000E+00 11 .0000E+00 12 .0000E+00 13 .0000E+00 14
.0000E+00 15 .0000E+00 16 .0000E+00
17 .0000E+00 18 .0000E+00 19 .0000E+00 20 .0000E+00 21 .0000E+00 22
.0000E+00 23 .0000E+00 24 .0000E+00

*** MODELOPTs: RegDFAULT CONC ELEV URBAN ADJ_U*

* SOURCE EMISSION RATE SCALARS WHICH VARY DIURNALLY AND BY DAY OF WEEK (HRDOW7) *

SOURCE ID = VOL212 ; SOURCE TYPE = VOLUME :

HOUR	SCALAR	HOUR	SCALAR	HOUR	SCALAR	HOUR	SCALAR	HOUR	SCALAR	HOUR	SCALAR	HOUR	SCALAR

DAY OF WEEK = MONDAY

1 .0000E+00 2 .0000E+00 3 .0000E+00 4 .0000E+00 5 .0000E+00 6
.0000E+00 7 .0000E+00 8 .1000E+01
9 .1000E+01 10 .1000E+01 11 .1000E+01 12 .1000E+01 13 .1000E+01 14
.1000E+01 15 .1000E+01 16 .0000E+00
17 .0000E+00 18 .0000E+00 19 .0000E+00 20 .0000E+00 21 .0000E+00 22
.0000E+00 23 .0000E+00 24 .0000E+00

DAY OF WEEK = TUESDAY

1 .0000E+00 2 .0000E+00 3 .0000E+00 4 .0000E+00 5 .0000E+00 6
.0000E+00 7 .0000E+00 8 .1000E+01
9 .1000E+01 10 .1000E+01 11 .1000E+01 12 .1000E+01 13 .1000E+01 14
.1000E+01 15 .1000E+01 16 .0000E+00
17 .0000E+00 18 .0000E+00 19 .0000E+00 20 .0000E+00 21 .0000E+00 22
.0000E+00 23 .0000E+00 24 .0000E+00

DAY OF WEEK = WEDNESDY

1 .0000E+00 2 .0000E+00 3 .0000E+00 4 .0000E+00 5 .0000E+00 6
.0000E+00 7 .0000E+00 8 .1000E+01
9 .1000E+01 10 .1000E+01 11 .1000E+01 12 .1000E+01 13 .1000E+01 14
.1000E+01 15 .1000E+01 16 .0000E+00
17 .0000E+00 18 .0000E+00 19 .0000E+00 20 .0000E+00 21 .0000E+00 22
.0000E+00 23 .0000E+00 24 .0000E+00

DAY OF WEEK = THURSDAY

1 .0000E+00 2 .0000E+00 3 .0000E+00 4 .0000E+00 5 .0000E+00 6
.0000E+00 7 .0000E+00 8 .1000E+01
9 .1000E+01 10 .1000E+01 11 .1000E+01 12 .1000E+01 13 .1000E+01 14
.1000E+01 15 .1000E+01 16 .0000E+00
17 .0000E+00 18 .0000E+00 19 .0000E+00 20 .0000E+00 21 .0000E+00 22
.0000E+00 23 .0000E+00 24 .0000E+00

DAY OF WEEK = FRIDAY

1 .0000E+00 2 .0000E+00 3 .0000E+00 4 .0000E+00 5 .0000E+00 6

.0000E+00 7 .0000E+00 8 .1000E+01
9 .1000E+01 10 .1000E+01 11 .1000E+01 12 .1000E+01 13 .1000E+01 14
.1000E+01 15 .1000E+01 16 .0000E+00
17 .0000E+00 18 .0000E+00 19 .0000E+00 20 .0000E+00 21 .0000E+00 22
.0000E+00 23 .0000E+00 24 .0000E+00

DAY OF WEEK = SATURDAY

1 .0000E+00 2 .0000E+00 3 .0000E+00 4 .0000E+00 5 .0000E+00 6
.0000E+00 7 .0000E+00 8 .0000E+00
9 .0000E+00 10 .0000E+00 11 .0000E+00 12 .0000E+00 13 .0000E+00 14
.0000E+00 15 .0000E+00 16 .0000E+00
17 .0000E+00 18 .0000E+00 19 .0000E+00 20 .0000E+00 21 .0000E+00 22
.0000E+00 23 .0000E+00 24 .0000E+00

DAY OF WEEK = SUNDAY

1 .0000E+00 2 .0000E+00 3 .0000E+00 4 .0000E+00 5 .0000E+00 6
.0000E+00 7 .0000E+00 8 .0000E+00
9 .0000E+00 10 .0000E+00 11 .0000E+00 12 .0000E+00 13 .0000E+00 14
.0000E+00 15 .0000E+00 16 .0000E+00
17 .0000E+00 18 .0000E+00 19 .0000E+00 20 .0000E+00 21 .0000E+00 22
.0000E+00 23 .0000E+00 24 .0000E+00

*** MODELOPTs: RegDFAULT CONC ELEV URBAN ADJ_U*

* SOURCE EMISSION RATE SCALARS WHICH VARY DIURNALLY AND BY DAY OF WEEK (HRDOW7) *

SOURCE ID = VOL213 ; SOURCE TYPE = VOLUME :

HOUR	SCALAR	HOUR	SCALAR	HOUR	SCALAR	HOUR	SCALAR	HOUR	SCALAR	HOUR	SCALAR	HOUR	SCALAR

DAY OF WEEK = MONDAY

1 .0000E+00 2 .0000E+00 3 .0000E+00 4 .0000E+00 5 .0000E+00 6
.0000E+00 7 .0000E+00 8 .1000E+01
9 .1000E+01 10 .1000E+01 11 .1000E+01 12 .1000E+01 13 .1000E+01 14
.1000E+01 15 .1000E+01 16 .0000E+00
17 .0000E+00 18 .0000E+00 19 .0000E+00 20 .0000E+00 21 .0000E+00 22
.0000E+00 23 .0000E+00 24 .0000E+00

DAY OF WEEK = TUESDAY

1 .0000E+00 2 .0000E+00 3 .0000E+00 4 .0000E+00 5 .0000E+00 6
.0000E+00 7 .0000E+00 8 .1000E+01
9 .1000E+01 10 .1000E+01 11 .1000E+01 12 .1000E+01 13 .1000E+01 14
.1000E+01 15 .1000E+01 16 .0000E+00
17 .0000E+00 18 .0000E+00 19 .0000E+00 20 .0000E+00 21 .0000E+00 22
.0000E+00 23 .0000E+00 24 .0000E+00

DAY OF WEEK = WEDNESDY

1 .0000E+00 2 .0000E+00 3 .0000E+00 4 .0000E+00 5 .0000E+00 6
.0000E+00 7 .0000E+00 8 .1000E+01
9 .1000E+01 10 .1000E+01 11 .1000E+01 12 .1000E+01 13 .1000E+01 14
.1000E+01 15 .1000E+01 16 .0000E+00
17 .0000E+00 18 .0000E+00 19 .0000E+00 20 .0000E+00 21 .0000E+00 22
.0000E+00 23 .0000E+00 24 .0000E+00

DAY OF WEEK = THURSDAY

1 .0000E+00 2 .0000E+00 3 .0000E+00 4 .0000E+00 5 .0000E+00 6
.0000E+00 7 .0000E+00 8 .1000E+01
9 .1000E+01 10 .1000E+01 11 .1000E+01 12 .1000E+01 13 .1000E+01 14
.1000E+01 15 .1000E+01 16 .0000E+00
17 .0000E+00 18 .0000E+00 19 .0000E+00 20 .0000E+00 21 .0000E+00 22
.0000E+00 23 .0000E+00 24 .0000E+00

DAY OF WEEK = FRIDAY

1 .0000E+00 2 .0000E+00 3 .0000E+00 4 .0000E+00 5 .0000E+00 6
.0000E+00 7 .0000E+00 8 .1000E+01

*** MODELOPTs: RegDFAULT CONC ELEV URBAN ADJ_U*

* SOURCE EMISSION RATE SCALARS WHICH VARY DIURNALLY AND BY DAY OF WEEK (HRDOW7) *

SOURCE ID = VOL214 ; SOURCE TYPE = VOLUME :

HOUR	SCALAR	HOUR	SCALAR	HOUR	SCALAR	HOUR	SCALAR	HOUR	SCALAR	HOUR	SCALAR	HOUR	SCALAR

DAY OF WEEK = MONDAY

1	.0000E+00	2	.0000E+00	3	.0000E+00	4	.0000E+00	5	.0000E+00	6	.0000E+00	7	.0000E+00
8	.1000E+01	9	.1000E+01	10	.1000E+01	11	.1000E+01	12	.1000E+01	13	.1000E+01	14	.1000E+01
15	.1000E+01	16	.0000E+00	17	.0000E+00	18	.0000E+00	19	.0000E+00	20	.0000E+00	21	.0000E+00
22	.0000E+00	23	.0000E+00	24	.0000E+00								

DAY OF WEEK = TUESDAY

1	.0000E+00	2	.0000E+00	3	.0000E+00	4	.0000E+00	5	.0000E+00	6	.0000E+00	7	.0000E+00
8	.1000E+01	9	.1000E+01	10	.1000E+01	11	.1000E+01	12	.1000E+01	13	.1000E+01	14	.1000E+01
15	.1000E+01	16	.0000E+00	17	.0000E+00	18	.0000E+00	19	.0000E+00	20	.0000E+00	21	.0000E+00
22	.0000E+00	23	.0000E+00	24	.0000E+00								

DAY OF WEEK = WEDNESDY

1	.0000E+00	2	.0000E+00	3	.0000E+00	4	.0000E+00	5	.0000E+00	6	.0000E+00	7	.0000E+00
8	.1000E+01	9	.1000E+01	10	.1000E+01	11	.1000E+01	12	.1000E+01	13	.1000E+01	14	.1000E+01
15	.1000E+01	16	.0000E+00	17	.0000E+00	18	.0000E+00	19	.0000E+00	20	.0000E+00	21	.0000E+00
22	.0000E+00	23	.0000E+00	24	.0000E+00								

DAY OF WEEK = THURSDAY

1	.0000E+00	2	.0000E+00	3	.0000E+00	4	.0000E+00	5	.0000E+00	6	.0000E+00	7	.0000E+00
8	.1000E+01	9	.1000E+01	10	.1000E+01	11	.1000E+01	12	.1000E+01	13	.1000E+01	14	.1000E+01
15	.1000E+01	16	.0000E+00	17	.0000E+00	18	.0000E+00	19	.0000E+00	20	.0000E+00	21	.0000E+00
22	.0000E+00	23	.0000E+00	24	.0000E+00								

DAY OF WEEK = FRIDAY

1	.0000E+00	2	.0000E+00	3	.0000E+00	4	.0000E+00	5	.0000E+00	6	.0000E+00	7	.0000E+00
8	.1000E+01	9	.1000E+01	10	.1000E+01	11	.1000E+01	12	.1000E+01	13	.1000E+01	14	.1000E+01

DAY OF WEEK = SATURDAY

1	.0000E+00	2	.0000E+00	3	.0000E+00	4	.0000E+00	5	.0000E+00	6	.0000E+00	7	.0000E+00
8	.0000E+00	9	.0000E+00	10	.0000E+00	11	.0000E+00	12	.0000E+00	13	.0000E+00	14	.0000E+00
15	.0000E+00	16	.0000E+00	17	.0000E+00	18	.0000E+00	19	.0000E+00	20	.0000E+00	21	.0000E+00
22	.0000E+00	23	.0000E+00	24	.0000E+00								

DAY OF WEEK = SUNDAY

1	.0000E+00	2	.0000E+00	3	.0000E+00	4	.0000E+00	5	.0000E+00	6	.0000E+00	7	.0000E+00
8	.0000E+00	9	.0000E+00	10	.0000E+00	11	.0000E+00	12	.0000E+00	13	.0000E+00	14	.0000E+00
15	.0000E+00	16	.0000E+00	17	.0000E+00	18	.0000E+00	19	.0000E+00	20	.0000E+00	21	.0000E+00
22	.0000E+00	23	.0000E+00	24	.0000E+00								

.1000E+01 15 .1000E+01 16 .0000E+00
17 .0000E+00 18 .0000E+00 19 .0000E+00 20 .0000E+00 21 .0000E+00 22
.0000E+00 23 .0000E+00 24 .0000E+00

DAY OF WEEK = SATURDAY

1 .0000E+00 2 .0000E+00 3 .0000E+00 4 .0000E+00 5 .0000E+00 6
.0000E+00 7 .0000E+00 8 .0000E+00
9 .0000E+00 10 .0000E+00 11 .0000E+00 12 .0000E+00 13 .0000E+00 14
.0000E+00 15 .0000E+00 16 .0000E+00
17 .0000E+00 18 .0000E+00 19 .0000E+00 20 .0000E+00 21 .0000E+00 22
.0000E+00 23 .0000E+00 24 .0000E+00

DAY OF WEEK = SUNDAY

1 .0000E+00 2 .0000E+00 3 .0000E+00 4 .0000E+00 5 .0000E+00 6
.0000E+00 7 .0000E+00 8 .0000E+00
9 .0000E+00 10 .0000E+00 11 .0000E+00 12 .0000E+00 13 .0000E+00 14
.0000E+00 15 .0000E+00 16 .0000E+00
17 .0000E+00 18 .0000E+00 19 .0000E+00 20 .0000E+00 21 .0000E+00 22
.0000E+00 23 .0000E+00 24 .0000E+00

*** MODELOPTs: RegDFAULT CONC ELEV URBAN ADJ_U*

* SOURCE EMISSION RATE SCALARS WHICH VARY DIURNALLY AND BY DAY OF WEEK (HRDOW7) *

SOURCE ID = VOL215 ; SOURCE TYPE = VOLUME :

HOUR SCALAR HOUR SCALAR HOUR SCALAR HOUR SCALAR HOUR SCALAR HOUR SCALAR HOUR SCALAR HOUR SCALAR

- - - -

17 .0000E+00 18 .0000E+00 19 .0000E+00 20 .0000E+00 21 .0000E+00 22 .0000E+00 23 .0000E+00 24 .0000E+00

DAY OF WEEK = SATURDAY

1 .0000E+00 2 .0000E+00 3 .0000E+00 4 .0000E+00 5 .0000E+00 6 .0000E+00 7 .0000E+00 8 .0000E+00

9 .0000E+00 10 .0000E+00 11 .0000E+00 12 .0000E+00 13 .0000E+00 14 .0000E+00 15 .0000E+00 16 .0000E+00

17 .0000E+00 18 .0000E+00 19 .0000E+00 20 .0000E+00 21 .0000E+00 22 .0000E+00 23 .0000E+00 24 .0000E+00

DAY OF WEEK = SUNDAY

1 .0000E+00 2 .0000E+00 3 .0000E+00 4 .0000E+00 5 .0000E+00 6 .0000E+00 7 .0000E+00 8 .0000E+00

9 .0000E+00 10 .0000E+00 11 .0000E+00 12 .0000E+00 13 .0000E+00 14 .0000E+00 15 .0000E+00 16 .0000E+00

17 .0000E+00 18 .0000E+00 19 .0000E+00 20 .0000E+00 21 .0000E+00 22 .0000E+00 23 .0000E+00 24 .0000E+00

* SOURCE EMISSION RATE SCALARS WHICH VARY DIURNALLY AND BY DAY OF WEEK (HRDOW7) *

SOURCE ID = VOL216 ; SOURCE TYPE = VOLUME :

HOUR SCALAR HOUR SCALAR HOUR SCALAR HOUR SCALAR HOUR SCALAR HOUR SCALAR HOUR SCALAR

DAY OF WEEK = MONDAY

1 .0000E+00 2 .0000E+00 3 .0000E+00 4 .0000E+00 5 .0000E+00 6 .0000E+00 7 .0000E+00 8 .1000E+01

9 .1000E+01 10 .1000E+01 11 .1000E+01 12 .1000E+01 13 .1000E+01 14 .1000E+01 15 .1000E+01 16 .0000E+00

17 .0000E+00 18 .0000E+00 19 .0000E+00 20 .0000E+00 21 .0000E+00 22 .0000E+00 23 .0000E+00 24 .0000E+00

DAY OF WEEK = TUESDAY

1 .0000E+00 2 .0000E+00 3 .0000E+00 4 .0000E+00 5 .0000E+00 6 .0000E+00 7 .0000E+00 8 .1000E+01

9 .1000E+01 10 .1000E+01 11 .1000E+01 12 .1000E+01 13 .1000E+01 14 .1000E+01 15 .1000E+01 16 .0000E+00

17 .0000E+00 18 .0000E+00 19 .0000E+00 20 .0000E+00 21 .0000E+00 22 .0000E+00 23 .0000E+00 24 .0000E+00

DAY OF WEEK = WEDNESDY

1 .0000E+00 2 .0000E+00 3 .0000E+00 4 .0000E+00 5 .0000E+00 6 .0000E+00 7 .0000E+00 8 .1000E+01

9 .1000E+01 10 .1000E+01 11 .1000E+01 12 .1000E+01 13 .1000E+01 14 .1000E+01 15 .1000E+01 16 .0000E+00

17 .0000E+00 18 .0000E+00 19 .0000E+00 20 .0000E+00 21 .0000E+00 22 .0000E+00 23 .0000E+00 24 .0000E+00

DAY OF WEEK = THURSDAY

1 .0000E+00 2 .0000E+00 3 .0000E+00 4 .0000E+00 5 .0000E+00 6 .0000E+00 7 .0000E+00 8 .1000E+01

9 .1000E+01 10 .1000E+01 11 .1000E+01 12 .1000E+01 13 .1000E+01 14 .1000E+01 15 .1000E+01 16 .0000E+00

17 .0000E+00 18 .0000E+00 19 .0000E+00 20 .0000E+00 21 .0000E+00 22 .0000E+00 23 .0000E+00 24 .0000E+00

DAY OF WEEK = FRIDAY

1 .0000E+00 2 .0000E+00 3 .0000E+00 4 .0000E+00 5 .0000E+00 6 .0000E+00 7 .0000E+00 8 .1000E+01

9 .1000E+01 10 .1000E+01 11 .1000E+01 12 .1000E+01 13 .1000E+01 14 .1000E+01 15 .1000E+01 16 .0000E+00

17 .0000E+00 18 .0000E+00 19 .0000E+00 20 .0000E+00 21 .0000E+00 22

DAY OF WEEK = SATURDAY

1	.0000E+00	2	.0000E+00	3	.0000E+00	4	.0000E+00	5	.0000E+00	6	.0000E+00	7	.0000E+00	8	.0000E+00								
9	.0000E+00	10	.0000E+00	11	.0000E+00	12	.0000E+00	13	.0000E+00	14	.0000E+00	15	.0000E+00	16	.0000E+00								
17	.0000E+00	18	.0000E+00	19	.0000E+00	20	.0000E+00	21	.0000E+00	22	.0000E+00	23	.0000E+00	24	.0000E+00								

DAY OF WEEK = SUNDAY

1	.0000E+00	2	.0000E+00	3	.0000E+00	4	.0000E+00	5	.0000E+00	6	.0000E+00	7	.0000E+00	8	.0000E+00								
9	.0000E+00	10	.0000E+00	11	.0000E+00	12	.0000E+00	13	.0000E+00	14	.0000E+00	15	.0000E+00	16	.0000E+00								
17	.0000E+00	18	.0000E+00	19	.0000E+00	20	.0000E+00	21	.0000E+00	22	.0000E+00	23	.0000E+00	24	.0000E+00								

*** MODELOPTs: RegDFAULT CONC ELEV URBAN ADJ_U*

* SOURCE EMISSION RATE SCALARS WHICH VARY DIURNALLY AND BY DAY OF WEEK (HRDOW7) *

SOURCE ID = VOL217 ; SOURCE TYPE = VOLUME :

HOUR	SCALAR	HOUR	SCALAR	HOUR	SCALAR	HOUR	SCALAR	HOUR	SCALAR	HOUR	SCALAR	HOUR	SCALAR

DAY OF WEEK = MONDAY

1	.0000E+00	2	.0000E+00	3	.0000E+00	4	.0000E+00	5	.0000E+00	6	.0000E+00	7	.0000E+00	8	.1000E+01								
9	.1000E+01	10	.1000E+01	11	.1000E+01	12	.1000E+01	13	.1000E+01	14	.1000E+01	15	.1000E+01	16	.0000E+00								
17	.0000E+00	18	.0000E+00	19	.0000E+00	20	.0000E+00	21	.0000E+00	22	.0000E+00	23	.0000E+00	24	.0000E+00								

DAY OF WEEK = TUESDAY

1	.0000E+00	2	.0000E+00	3	.0000E+00	4	.0000E+00	5	.0000E+00	6	.0000E+00	7	.0000E+00	8	.1000E+01								
9	.1000E+01	10	.1000E+01	11	.1000E+01	12	.1000E+01	13	.1000E+01	14	.1000E+01	15	.1000E+01	16	.0000E+00								
17	.0000E+00	18	.0000E+00	19	.0000E+00	20	.0000E+00	21	.0000E+00	22	.0000E+00	23	.0000E+00	24	.0000E+00								

DAY OF WEEK = WEDNESDY

1	.0000E+00	2	.0000E+00	3	.0000E+00	4	.0000E+00	5	.0000E+00	6	.0000E+00	7	.0000E+00	8	.1000E+01								
9	.1000E+01	10	.1000E+01	11	.1000E+01	12	.1000E+01	13	.1000E+01	14	.1000E+01	15	.1000E+01	16	.0000E+00								
17	.0000E+00	18	.0000E+00	19	.0000E+00	20	.0000E+00	21	.0000E+00	22	.0000E+00	23	.0000E+00	24	.0000E+00								

DAY OF WEEK = THURSDAY

1	.0000E+00	2	.0000E+00	3	.0000E+00	4	.0000E+00	5	.0000E+00	6	.0000E+00	7	.0000E+00	8	.1000E+01								
9	.1000E+01	10	.1000E+01	11	.1000E+01	12	.1000E+01	13	.1000E+01	14	.1000E+01	15	.1000E+01	16	.0000E+00								
17	.0000E+00	18	.0000E+00	19	.0000E+00	20	.0000E+00	21	.0000E+00	22	.0000E+00	23	.0000E+00	24	.0000E+00								

DAY OF WEEK = FRIDAY

1	.0000E+00	2	.0000E+00	3	.0000E+00	4	.0000E+00	5	.0000E+00	6	.0000E+00	7	.0000E+00	8	.1000E+01								
9	.1000E+01	10	.1000E+01	11	.1000E+01	12	.1000E+01	13	.1000E+01	14	.1000E+01	15	.1000E+01	16	.0000E+00								
17	.0000E+00	18	.0000E+00	19	.0000E+00	20	.0000E+00	21	.0000E+00	22	.0000E+00	23	.0000E+00	24	.0000E+00								

DAY OF WEEK = SATURDAY
1 .0000E+00 2 .0000E+00 3 .0000E+00 4 .0000E+00 5 .0000E+00 6 .0000E+00 7 .0000E+00 8 .0000E+00
9 .0000E+00 10 .0000E+00 11 .0000E+00 12 .0000E+00 13 .0000E+00 14 .0000E+00 15 .0000E+00 16 .0000E+00
17 .0000E+00 18 .0000E+00 19 .0000E+00 20 .0000E+00 21 .0000E+00 22 .0000E+00 23 .0000E+00 24 .0000E+00

DAY OF WEEK = SUNDAY
1 .0000E+00 2 .0000E+00 3 .0000E+00 4 .0000E+00 5 .0000E+00 6 .0000E+00 7 .0000E+00 8 .0000E+00
9 .0000E+00 10 .0000E+00 11 .0000E+00 12 .0000E+00 13 .0000E+00 14 .0000E+00 15 .0000E+00 16 .0000E+00
17 .0000E+00 18 .0000E+00 19 .0000E+00 20 .0000E+00 21 .0000E+00 22 .0000E+00 23 .0000E+00 24 .0000E+00

* SOURCE EMISSION RATE SCALARS WHICH VARY DIURNALLY AND BY DAY OF WEEK (HRDOW7) *

SOURCE ID = VOL218 ; SOURCE TYPE = VOLUME :
HOUR SCALAR HOUR SCALAR HOUR SCALAR HOUR SCALAR HOUR SCALAR HOUR SCALAR HOUR SCALAR HOUR SCALAR
- - - -

1 .0000E+00 2 .0000E+00 3 .0000E+00 4 .0000E+00 5 .0000E+00 6
.0000E+00 7 .0000E+00 8 .0000E+00
9 .0000E+00 10 .0000E+00 11 .0000E+00 12 .0000E+00 13 .0000E+00 14
.0000E+00 15 .0000E+00 16 .0000E+00
17 .0000E+00 18 .0000E+00 19 .0000E+00 20 .0000E+00 21 .0000E+00 22
.0000E+00 23 .0000E+00 24 .0000E+00

DAY OF WEEK = SUNDAY

1 .0000E+00 2 .0000E+00 3 .0000E+00 4 .0000E+00 5 .0000E+00 6
.0000E+00 7 .0000E+00 8 .0000E+00
9 .0000E+00 10 .0000E+00 11 .0000E+00 12 .0000E+00 13 .0000E+00 14
.0000E+00 15 .0000E+00 16 .0000E+00
17 .0000E+00 18 .0000E+00 19 .0000E+00 20 .0000E+00 21 .0000E+00 22
.0000E+00 23 .0000E+00 24 .0000E+00

* SOURCE EMISSION RATE SCALARS WHICH VARY DIURNALLY AND BY DAY OF WEEK (HRDOW7) *

SOURCE ID = VOL219 ; SOURCE TYPE = VOLUME :

HOUR SCALAR HOUR SCALAR HOUR SCALAR HOUR SCALAR HOUR SCALAR HOUR SCALAR HOUR SCALAR HOUR SCALAR

- - - -

* SOURCE EMISSION RATE SCALARS WHICH VARY DIURNALLY AND BY DAY OF WEEK (HRDOW7) *

SOURCE ID = VOL220 ; SOURCE TYPE = VOLUME :
HOUR SCALAR HOUR SCALAR HOUR SCALAR HOUR SCALAR HOUR SCALAR HOUR SCALAR HOUR SCALAR HOUR SCALAR

DAY OF WEEK = MONDAY
1 .0000E+00 2 .0000E+00 3 .0000E+00 4 .0000E+00 5 .0000E+00 6
.0000E+00 7 .0000E+00 8 .1000E+01
9 .1000E+01 10 .1000E+01 11 .1000E+01 12 .1000E+01 13 .1000E+01 14
.1000E+01 15 .1000E+01 16 .0000E+00
17 .0000E+00 18 .0000E+00 19 .0000E+00 20 .0000E+00 21 .0000E+00 22
.0000E+00 23 .0000E+00 24 .0000E+00
DAY OF WEEK = TUESDAY
1 .0000E+00 2 .0000E+00 3 .0000E+00 4 .0000E+00 5 .0000E+00 6
.0000E+00 7 .0000E+00 8 .1000E+01
9 .1000E+01 10 .1000E+01 11 .1000E+01 12 .1000E+01 13 .1000E+01 14
.1000E+01 15 .1000E+01 16 .0000E+00
17 .0000E+00 18 .0000E+00 19 .0000E+00 20 .0000E+00 21 .0000E+00 22
.0000E+00 23 .0000E+00 24 .0000E+00
DAY OF WEEK = WEDNESDY
1 .0000E+00 2 .0000E+00 3 .0000E+00 4 .0000E+00 5 .0000E+00 6
.0000E+00 7 .0000E+00 8 .1000E+01
9 .1000E+01 10 .1000E+01 11 .1000E+01 12 .1000E+01 13 .1000E+01 14
.1000E+01 15 .1000E+01 16 .0000E+00
17 .0000E+00 18 .0000E+00 19 .0000E+00 20 .0000E+00 21 .0000E+00 22
.0000E+00 23 .0000E+00 24 .0000E+00
DAY OF WEEK = THURSDAY
1 .0000E+00 2 .0000E+00 3 .0000E+00 4 .0000E+00 5 .0000E+00 6
.0000E+00 7 .0000E+00 8 .1000E+01
9 .1000E+01 10 .1000E+01 11 .1000E+01 12 .1000E+01 13 .1000E+01 14
.1000E+01 15 .1000E+01 16 .0000E+00
17 .0000E+00 18 .0000E+00 19 .0000E+00 20 .0000E+00 21 .0000E+00 22
.0000E+00 23 .0000E+00 24 .0000E+00
DAY OF WEEK = FRIDAY
1 .0000E+00 2 .0000E+00 3 .0000E+00 4 .0000E+00 5 .0000E+00 6
.0000E+00 7 .0000E+00 8 .1000E+01
9 .1000E+01 10 .1000E+01 11 .1000E+01 12 .1000E+01 13 .1000E+01 14
.1000E+01 15 .1000E+01 16 .0000E+00
17 .0000E+00 18 .0000E+00 19 .0000E+00 20 .0000E+00 21 .0000E+00 22
.0000E+00 23 .0000E+00 24 .0000E+00
DAY OF WEEK = SATURDAY
1 .0000E+00 2 .0000E+00 3 .0000E+00 4 .0000E+00 5 .0000E+00 6
.0000E+00 7 .0000E+00 8 .0000E+00

*** DISCRETE CARTESIAN RECEPTORS ***
(X-COORD, Y-COORD, ZELEV, ZHILL, ZFLAG)
(METERS)

(477384.2, 3748449.3, 453.8, 453.8, 0.0); (477539.2, 3748621.8, 454.0, 454.0, 0.0);
(478305.9, 3748446.4, 451.0, 451.0, 0.0); (478302.4, 3748897.0, 453.0, 453.0, 0.0);
(478287.1, 3749472.6, 456.0, 456.0, 0.0); (477903.5, 3749816.6, 458.0, 458.0, 0.0);
(478331.0, 3749849.3, 458.4, 458.4, 0.0); (478375.9, 3750048.0, 460.0, 460.0, 0.0);
(477179.2, 3748338.3, 454.0, 454.0, 0.0); (477059.1, 3748271.1, 454.0, 454.0, 0.0);
(477098.6, 3748293.3, 454.0, 454.0, 0.0); (477525.2, 3748412.9, 453.0, 453.0, 0.0);
(477525.2, 3748727.7, 454.0, 454.0, 0.0); (477544.3, 3748318.4, 452.0, 452.0, 0.0);
(477545.2, 3748247.7, 451.2, 451.2, 0.0); (477707.3, 3748122.4, 451.0, 451.0, 0.0);
(478304.2, 3748400.5, 451.0, 451.0, 0.0); (478304.0, 3748468.3, 451.4, 451.4, 0.0);
(478304.4, 3748485.1, 451.9, 451.9, 0.0); (478304.0, 3748504.7, 452.0, 452.0, 0.0);
(478303.8, 3748524.0, 452.0, 452.0, 0.0); (478303.8, 3748547.2, 452.0, 452.0, 0.0);
(478304.2, 3748575.7, 452.0, 452.0, 0.0); (478303.2, 3748605.3, 452.0, 452.0, 0.0);
(478304.0, 3748650.4, 452.0, 452.0, 0.0); (478304.5, 3748668.9, 452.0, 452.0, 0.0);
(478305.3, 3748688.3, 452.0, 452.0, 0.0); (478303.4, 3748706.2, 452.0, 452.0, 0.0);
(478304.3, 3748735.8, 452.0, 452.0, 0.0); (478303.4, 3748768.4, 452.0, 452.0, 0.0);
(477501.6, 3748826.5, 454.0, 454.0, 0.0); (477218.8, 3749081.6, 455.0, 455.0, 0.0);
(476320.3, 3747629.9, 456.5, 456.5, 0.0); (477513.2, 3747700.2, 451.0, 451.0, 0.0);
(477425.0, 3748374.3, 453.0, 453.0, 0.0); (476621.3, 3746530.1, 455.9, 455.9, 0.0);
(475422.5, 3748997.8, 464.0, 464.0, 0.0); (478301.3, 3748925.6, 453.0, 453.0, 0.0);
(478301.7, 3748957.1, 453.0, 453.0, 0.0); (478295.9, 3749008.3, 453.0, 453.0, 0.0);
(478292.1, 3749035.0, 453.1, 453.1, 0.0); (478292.1, 3749071.9, 453.6, 453.6, 0.0);
(474762.2, 3749877.0, 469.0, 469.0, 0.0); (474714.7, 3750056.0,

*** MODELOPTs: RegDFAULT CONC ELEV URBAN ADJ_U*

*** METEOROLOGICAL DAYS SELECTED FOR PROCESSING ***
(1=YES; 0=NO)

1 1 1

*** MODELOPTs: RegDFAULT CONC ELEV URBAN ADJ_U*

*** UP TO THE FIRST 24 HOURS OF METEOROLOGICAL DATA ***

Surface file:
PerrisADJU\PERI_V9_ADJU\PERI_v9.SFC Met
Version: 16216
Profile file:
PerrisADJU\PERI_V9_ADJU\PERI_v9.PFL
Surface format:
FREE

Profile format:
FREE

Surface station no.: 3171 Upper air station no.: 3190
Name: UNKNOWN Name:
UNKNOWN
Year: 2010 Year: 2010

First 24 hours of scalar data

YR	MO	DY	JDY	HR	H0	U*	W*	DT/DZ	ZICNV	ZIMCH	M-O LEN	Z0	BOWEN	ALBEDO	REF WS	WD	HT	REF TA	HT
10	01	01	1	01	-7.9	0.125	-9.000	-9.000	-999.	106.	21.2	0.19	0.61	1.00	1.30	335.	9.1	282.5	5.5
10	01	01	1	02	-3.9	0.088	-9.000	-9.000	-999.	62.	15.1	0.19	0.61	1.00	0.90	142.	9.1	280.9	5.5
10	01	01	1	03	-3.9	0.088	-9.000	-9.000	-999.	62.	15.1	0.19	0.61	1.00	0.90	324.	9.1	280.4	5.5
10	01	01	1	04	-1.3	0.064	-9.000	-9.000	-999.	39.	18.3	0.19	0.61	1.00	0.40	294.	9.1	278.8	5.5
10	01	01	1	05	-3.9	0.088	-9.000	-9.000	-999.	62.	15.0	0.19	0.61	1.00	0.90	205.	9.1	278.1	5.5
10	01	01	1	06	-1.3	0.065	-9.000	-9.000	-999.	39.	18.3	0.19	0.61	1.00	0.40	3.	9.1	277.0	5.5
10	01	01	1	07	-8.0	0.125	-9.000	-9.000	-999.	106.	21.0	0.19	0.61	1.00	1.30	99.	9.1	277.0	5.5
10	01	01	1	08	-3.3	0.086	-9.000	-9.000	-999.	61.	16.8	0.19	0.61	0.54	0.90	319.	9.1	278.8	5.5
10	01	01	1	09	20.1	0.128	0.307	0.010	49.	110.	-9.0	0.19	0.61	0.33	0.90	239.	9.1	284.2	5.5
10	01	01	1	10	56.7	0.087	0.560	0.010	107.	62.	-1.0	0.19	0.61	0.26	0.40	188.	9.1	289.2	5.5
10	01	01	1	11	81.5	0.323	0.867	0.008	277.	441.	-35.9	0.19	0.61	0.23	2.70	310.	9.1	290.9	5.5
10	01	01	1	12	97.1	0.281	1.058	0.008	421.	357.	-19.7	0.19	0.61	0.22	2.20	357.	9.1	293.1	5.5
10	01	01	1	13	92.2	0.279	1.117	0.008	523.	354.	-20.4	0.19	0.61	0.22	2.20	356.	9.1	293.8	5.5
10	01	01	1	14	77.6	0.275	1.102	0.008	595.	347.	-23.2	0.19	0.61	0.23	2.20	50.	9.1	294.2	5.5
10	01	01	1	15	54.9	0.230	1.006	0.008	640.	266.	-19.2	0.19	0.61	0.27	1.80	53.	9.1	293.8	5.5
10	01	01	1	16	12.3	0.206	0.613	0.008	648.	225.	-61.5	0.19	0.61	0.36	1.80				

```
 11.    9.1  292.5    5.5
 10 01 01   1 17   -3.6  0.087 -9.000 -9.000 -999.   71.     15.6  0.19   0.61   0.64    0.90
 351.    9.1  290.4    5.5
 10 01 01   1 18   -3.8  0.087 -9.000 -9.000 -999.   62.     15.2  0.19   0.61   1.00    0.90
 186.    9.1  287.5    5.5
 10 01 01   1 19   -3.8  0.087 -9.000 -9.000 -999.   62.     15.2  0.19   0.61   1.00    0.90
 275.    9.1  285.9    5.5
 10 01 01   1 20   -1.2  0.064 -9.000 -9.000 -999.   39.     18.1  0.19   0.61   1.00    0.40
 181.    9.1  285.4    5.5
 10 01 01   1 21   -7.8  0.125 -9.000 -9.000 -999.  106.     21.3  0.19   0.61   1.00    1.30
 318.    9.1  284.9    5.5
 10 01 01   1 22   -3.8  0.088 -9.000 -9.000 -999.   62.     15.1  0.19   0.61   1.00    0.90
 196.    9.1  283.1    5.5
 10 01 01   1 23   -3.8  0.088 -9.000 -9.000 -999.   62.     15.1  0.19   0.61   1.00    0.90
 330.    9.1  281.4    5.5
 10 01 01   1 24   -7.9  0.125 -9.000 -9.000 -999.  106.     21.2  0.19   0.61   1.00    1.30
 332.    9.1  280.9    5.5


 First hour of profile data
 YR MO DY HR HEIGHT F  WDIR    WSPD AMB_TMP sigmaA  sigmaW  sigmaV
 10 01 01 01    5.5 0 -999.  -99.00   282.6   99.0  -99.00  -99.00
 10 01 01 01    9.1 1  335.    1.30  -999.0   99.0  -99.00  -99.00

 F indicates top of profile (=1) or below (=0)
FF *** AERMOD - VERSION 21112  ***   *** C:\Lakes\AERMOD View\13445 CONS HRA\13445 CONS
HRA.isc               ***        03/11/24
 *** AERMET - VERSION  16216 ***
 ***                                                                    ***        15:18:57

                      PAGE 680
 *** MODELOPTs:    RegDFAULT  CONC  ELEV  URBAN  ADJ_U*

                   *** THE ANNUAL AVERAGE CONCENTRATION    VALUES AVERAGED OVER   5 YEARS FOR
                   SOURCE GROUP: ALL      ***
                                  INCLUDING SOURCE(S):     L0000001    , L0000002    ,
                                  L0000003    , L0000004    , L0000005    ,
                L0000006    , L0000007    , L0000008    , L0000009    , L0000010    ,
                L0000011    , L0000012    , L0000013    ,
                L0000014    , L0000015    , L0000016    , L0000017    , L0000018    ,
                L0000019    , L0000020    , L0000021    ,
                L0000022    , L0000023    , L0000024    , L0000025    , L0000026    ,
                L0000027    , L0000028    ,  . . .      ,

                                        *** DISCRETE CARTESIAN RECEPTOR POINTS ***

                                     ** CONC OF DPM      IN
                                     MICROGRAMS/M**3                          **

      X-COORD (M)   Y-COORD (M)        CONC                        X-COORD (M)   Y-COORD
      (M)        CONC
 - - - - - - - - - - - - - - - - - - - - - - - - - - - - - - - - - - - - - - - - - - - - - - - -
 - - - - - - - - - - - - - - - - -
        477384.23    3748449.35        0.00702                       477539.20
        3748621.75        0.00391
        478305.89    3748446.38        0.00099                       478302.40
        3748897.04        0.00095
        478287.07    3749472.64        0.00081                       477903.50
        3749816.58        0.00090
        478331.04    3749849.27        0.00068                       478375.91
        3750048.01        0.00061
        477179.22    3748338.35        0.02144                       477059.11
        3748271.14        0.02934
        477098.56    3748293.26        0.02776                       477525.24
        3748412.93        0.00422
        477525.24    3748727.73        0.00413                       477544.31
```

3748318.41 0.00377
477545.18 3748247.73 0.00366 477707.35
3748122.41 0.00226
478304.16 3748400.50 0.00099 478304.01
3748468.35 0.00099
478304.39 3748485.09 0.00099 478304.01
3748504.71 0.00099
478303.82 3748523.96 0.00099 478303.82
3748547.24 0.00099
478304.20 3748575.72 0.00099 478303.24
3748605.35 0.00099
478303.95 3748650.40 0.00098 478304.53
3748668.88 0.00098
478305.30 3748688.32 0.00098 478303.38
3748706.21 0.00098
478304.34 3748735.85 0.00098 478303.38
3748768.37 0.00097
477501.65 3748826.53 0.00484 477218.81
3749081.64 0.00539
476320.34 3747629.92 0.00181 477513.25
3747700.20 0.00282
477424.96 3748374.30 0.00593 476621.27
3746530.09 0.00172
475422.51 3748997.77 0.00083 478301.34
3748925.60 0.00095
478301.66 3748957.10 0.00094 478295.93
3749008.31 0.00094
478292.12 3749035.03 0.00093 478292.12
3749071.93 0.00092
474762.25 3749876.97 0.00047 474714.74
3750055.99 0.00045
474696.07 3750159.50 0.00043 474647.71
3750294.41 0.00042
474362.06 3750722.35 0.00035 474246.15
3751405.10 0.00030
474905.28 3751762.13 0.00034 475193.34
3751287.77 0.00041
474268.58 3752385.48 0.00027 474034.76
3753005.92 0.00024
473592.58 3753135.83 0.00021 472991.53
3751510.39 0.00022
472985.64 3749742.29 0.00024 471870.79
3755799.00 0.00013
473805.90 3752217.83 0.00025 473858.82
3752403.64 0.00024
473939.73 3752448.59 0.00025 472799.30
3754297.30 0.00017
471917.23 3755786.76 0.00013 471950.64
3755809.49 0.00013
472640.31 3756815.39 0.00013 477901.82
3746742.33 0.00092
477615.36 3747301.23 0.00178 477867.21
3745742.36 0.00055
479204.47 3744855.67 0.00032 479384.63
3743328.33 0.00024
479985.63 3742535.02 0.00020 480688.79
3743180.09 0.00019
480690.79 3743694.94 0.00020 480885.53
3744257.77 0.00021
480176.23 3741871.45 0.00018 481531.27
3741567.87 0.00015
480504.97 3741716.96
0.00017

*** THE SUMMARY OF MAXIMUM ANNUAL RESULTS AVERAGED OVER 5 YEARS ***

** CONC OF DPM IN MICROGRAMS/M**3 **

NETWORK GROUP ID	AVERAGE CONC	RECEPTOR (XR, YR, ZELEV, ZHILL, ZFLAG)	OF TYPE	GRID-ID
ALL	1ST HIGHEST VALUE IS	0.02934 AT (477059.11, 3748271.14, 454.00, 454.00, 0.00)	DC	
	2ND HIGHEST VALUE IS	0.02776 AT (477098.56, 3748293.26, 454.00, 454.00, 0.00)	DC	
	3RD HIGHEST VALUE IS	0.02144 AT (477179.22, 3748338.35, 454.00, 454.00, 0.00)	DC	
	4TH HIGHEST VALUE IS	0.00702 AT (477384.23, 3748449.35, 453.76, 453.76, 0.00)	DC	
	5TH HIGHEST VALUE IS	0.00593 AT (477424.96, 3748374.30, 453.00, 453.00, 0.00)	DC	
	6TH HIGHEST VALUE IS	0.00539 AT (477218.81, 3749081.64, 455.00, 455.00, 0.00)	DC	
	7TH HIGHEST VALUE IS	0.00484 AT (477501.65, 3748826.53, 454.00, 454.00, 0.00)	DC	
	8TH HIGHEST VALUE IS	0.00422 AT (477525.24, 3748412.93, 453.00, 453.00, 0.00)	DC	
	9TH HIGHEST VALUE IS	0.00413 AT (477525.24, 3748727.73, 454.00, 454.00, 0.00)	DC	
	10TH HIGHEST VALUE IS	0.00391 AT (477539.20, 3748621.75, 454.00, 454.00, 0.00)	DC	

*** RECEPTOR TYPES: GC = GRIDCART
                     GP = GRIDPOLR
                     DC = DISCCART
                     DP = DISCPOLR

*** Message Summary : AERMOD Model Execution ***

 --------- Summary of Total Messages --------

A Total of   0 Fatal Error Message(s)
A Total of   4 Warning Message(s)
A Total of   2028 Informational Message(s)

A Total of   43824 Hours Were Processed

A Total of   978 Calm Hours Identified

A Total of   1050 Missing Hours Identified (2.40 Percent)

```
   ******** FATAL ERROR MESSAGES ********
              ***  NONE  ***


   ********   WARNING MESSAGES   ********
ME W186   15039       MEOPEN: THRESH_1MIN 1-min ASOS wind speed threshold used           0.50
ME W187   15039       MEOPEN: ADJ_U* Option for Stable Low Winds used in AERMET
MX W450   17521       CHKDAT: Record Out of Sequence in Meteorological File at:      14010101
MX W450   17521       CHKDAT: Record Out of Sequence in Meteorological File at:    2 year gap

   ***********************************
   *** AERMOD Finishes Successfully ***
   ***********************************
```

```
** Lakes Environmental AERMOD MPI
**
**************************************
**
** AERMOD Input Produced by:
** AERMOD View Ver. 12.0.0
** Lakes Environmental Software Inc.
** Date: 3/11/2024
** File: C:\Users\Michael Tirohn\Desktop\HRAs\13446 D1\13445 CONS HRA MIT\13445 CONS HRA MIT.ADI
**
**************************************
**
**
**************************************
** AERMOD Control Pathway
**************************************
**
**
CO STARTING
   TITLEONE C:\Lakes\AERMOD View\13445 CONS HRA\13445 CONS HRA.isc
   MODELOPT DFAULT CONC
   AVERTIME PERIOD
   URBANOPT 2189641
   POLLUTID DPM
   RUNORNOT RUN
   ERRORFIL "13445 CONS HRA MIT.err"
CO FINISHED
**
**************************************
** AERMOD Source Pathway
**************************************
**
**
SO STARTING
** Source Location **
** Source ID - Type - X Coord. - Y Coord. **
** ----------------------------------------------------------------------
** Line Source Represented by Adjacent Volume Sources
** LINE VOLUME Source ID = SLINE3
** DESCRSRC Offsite
** PREFIX
** Length of Side = 14.00
** Configuration = Adjacent
** Emission Rate = 0.0006397876
** Vertical Dimension = 6.99
** SZINIT = 3.25
** Nodes = 55
** 477134.533, 3748398.759, 454.00, 3.49, 6.51
** 477180.269, 3748423.506, 453.95, 3.49, 6.51
** 477270.175, 3748472.062, 453.60, 3.49, 6.51
** 477356.949, 3748514.666, 454.00, 3.49, 6.51
** 477368.539, 3748518.111, 454.00, 3.49, 6.51
** 477386.709, 3748520.931, 454.00, 3.49, 6.51
** 477401.432, 3748522.810, 454.00, 3.49, 6.51
** 477466.590, 3748521.557, 453.07, 3.49, 6.51
** 477467.217, 3748136.245, 451.00, 3.49, 6.51
** 477462.831, 3747877.178, 451.00, 3.49, 6.51
** 477462.518, 3747720.547, 451.00, 3.49, 6.51
** 477458.132, 3747499.071, 450.99, 3.49, 6.51
** 477459.072, 3747394.128, 450.09, 3.49, 6.51
** 477469.723, 3747382.851, 450.05, 3.49, 6.51
** 477480.687, 3747380.971, 450.00, 3.49, 6.51
** 477613.823, 3747381.598, 450.00, 3.49, 6.51
** 478032.654, 3747381.598, 448.02, 3.49, 6.51
** 478243.793, 3747382.538, 448.00, 3.49, 6.51
** 478282.011, 3747381.598, 448.00, 3.49, 6.51
```

```
** 478282.637, 3747037.636, 448.00, 3.49, 6.51
** 478285.457, 3746770.424, 447.00, 3.49, 6.51
** 478285.457, 3746568.683, 447.00, 3.49, 6.51
** 478287.023, 3746357.232, 446.45, 3.49, 6.51
** 478148.875, 3746357.232, 447.00, 3.49, 6.51
** 477915.808, 3746358.172, 447.95, 3.49, 6.51
** 477577.798, 3746360.364, 449.00, 3.49, 6.51
** 477535.195, 3746359.738, 449.00, 3.49, 6.51
** 477508.567, 3746355.352, 449.12, 3.49, 6.51
** 477470.036, 3746357.858, 449.83, 3.49, 6.51
** 477412.396, 3746378.847, 450.00, 3.49, 6.51
** 477360.395, 3746406.101, 450.00, 3.49, 6.51
** 477331.888, 3746420.824, 450.00, 3.49, 6.51
** 477283.332, 3746459.042, 450.00, 3.49, 6.51
** 477252.006, 3746485.669, 450.05, 3.49, 6.51
** 477197.185, 3746517.935, 450.83, 3.49, 6.51
** 477138.605, 3746540.490, 451.00, 3.49, 6.51
** 477092.556, 3746550.828, 451.00, 3.49, 6.51
** 477047.446, 3746554.900, 451.36, 3.49, 6.51
** 476861.682, 3746552.707, 452.91, 3.49, 6.51
** 476653.363, 3746549.888, 455.00, 3.49, 6.51
** 476617.651, 3746559.599, 455.19, 3.49, 6.51
** 476581.313, 3746573.382, 455.95, 3.49, 6.51
** 476548.733, 3746593.431, 456.04, 3.49, 6.51
** 476521.166, 3746626.950, 456.00, 3.49, 6.51
** 476501.118, 3746657.023, 456.00, 3.49, 6.51
** 476486.707, 3746696.807, 456.50, 3.49, 6.51
** 476464.779, 3746771.677, 456.08, 3.49, 6.51
** 476452.562, 3746816.787, 456.68, 3.49, 6.51
** 476442.851, 3746840.595, 456.03, 3.49, 6.51
** 476424.682, 3746871.608, 456.59, 3.49, 6.51
** 476390.223, 3746907.319, 456.76, 3.49, 6.51
** 476352.631, 3746931.441, 456.98, 3.49, 6.51
** 476316.293, 3746945.537, 456.93, 3.49, 6.51
** 476283.401, 3746950.550, 457.00, 3.49, 6.51
** 475912.185, 3746949.610, 462.00, 3.49, 6.51
** ---------------------------------------------------------------------
   LOCATION L0000001     VOLUME   477140.689 3748402.090 454.00
   LOCATION L0000002     VOLUME   477153.002 3748408.753 454.00
   LOCATION L0000003     VOLUME   477165.315 3748415.415 454.00
   LOCATION L0000004     VOLUME   477177.628 3748422.078 454.00
   LOCATION L0000005     VOLUME   477189.946 3748428.732 453.99
   LOCATION L0000006     VOLUME   477202.264 3748435.385 453.71
   LOCATION L0000007     VOLUME   477214.582 3748442.038 453.60
   LOCATION L0000008     VOLUME   477226.901 3748448.691 453.74
   LOCATION L0000009     VOLUME   477239.219 3748455.343 453.96
   LOCATION L0000010     VOLUME   477251.537 3748461.996 453.95
   LOCATION L0000011     VOLUME   477263.856 3748468.649 453.72
   LOCATION L0000012     VOLUME   477276.295 3748475.067 453.66
   LOCATION L0000013     VOLUME   477288.862 3748481.237 453.82
   LOCATION L0000014     VOLUME   477301.429 3748487.407 454.00
   LOCATION L0000015     VOLUME   477313.996 3748493.577 454.00
   LOCATION L0000016     VOLUME   477326.563 3748499.747 454.00
   LOCATION L0000017     VOLUME   477339.130 3748505.917 454.00
   LOCATION L0000018     VOLUME   477351.697 3748512.087 454.00
   LOCATION L0000019     VOLUME   477364.760 3748516.988 454.00
   LOCATION L0000020     VOLUME   477378.478 3748519.654 454.00
   LOCATION L0000021     VOLUME   477392.334 3748521.649 454.00
   LOCATION L0000022     VOLUME   477406.259 3748522.718 454.00
   LOCATION L0000023     VOLUME   477420.256 3748522.448 454.00
   LOCATION L0000024     VOLUME   477434.254 3748522.179 453.88
   LOCATION L0000025     VOLUME   477448.251 3748521.910 453.49
   LOCATION L0000026     VOLUME   477462.249 3748521.641 453.16
   LOCATION L0000027     VOLUME   477466.606 3748511.900 453.16
   LOCATION L0000028     VOLUME   477466.629 3748497.900 453.62
   LOCATION L0000029     VOLUME   477466.652 3748483.900 453.91
```

LOCATION L0000030 VOLUME 477466.674 3748469.900 453.44
LOCATION L0000031 VOLUME 477466.697 3748455.900 453.00
LOCATION L0000032 VOLUME 477466.720 3748441.900 453.00
LOCATION L0000033 VOLUME 477466.743 3748427.900 453.00
LOCATION L0000034 VOLUME 477466.765 3748413.900 453.00
LOCATION L0000035 VOLUME 477466.788 3748399.900 453.00
LOCATION L0000036 VOLUME 477466.811 3748385.900 452.92
LOCATION L0000037 VOLUME 477466.834 3748371.900 452.81
LOCATION L0000038 VOLUME 477466.856 3748357.900 452.54
LOCATION L0000039 VOLUME 477466.879 3748343.900 452.19
LOCATION L0000040 VOLUME 477466.902 3748329.900 452.00
LOCATION L0000041 VOLUME 477466.925 3748315.900 452.00
LOCATION L0000042 VOLUME 477466.948 3748301.900 452.00
LOCATION L0000043 VOLUME 477466.970 3748287.900 452.00
LOCATION L0000044 VOLUME 477466.993 3748273.900 452.00
LOCATION L0000045 VOLUME 477467.016 3748259.900 452.00
LOCATION L0000046 VOLUME 477467.039 3748245.900 451.99
LOCATION L0000047 VOLUME 477467.061 3748231.900 451.52
LOCATION L0000048 VOLUME 477467.084 3748217.900 451.06
LOCATION L0000049 VOLUME 477467.107 3748203.900 451.00
LOCATION L0000050 VOLUME 477467.130 3748189.900 451.00
LOCATION L0000051 VOLUME 477467.152 3748175.900 451.00
LOCATION L0000052 VOLUME 477467.175 3748161.900 451.00
LOCATION L0000053 VOLUME 477467.198 3748147.900 451.00
LOCATION L0000054 VOLUME 477467.177 3748133.901 451.00
LOCATION L0000055 VOLUME 477466.940 3748119.903 451.00
LOCATION L0000056 VOLUME 477466.703 3748105.905 451.00
LOCATION L0000057 VOLUME 477466.466 3748091.907 451.00
LOCATION L0000058 VOLUME 477466.229 3748077.909 451.00
LOCATION L0000059 VOLUME 477465.992 3748063.911 451.00
LOCATION L0000060 VOLUME 477465.755 3748049.913 451.00
LOCATION L0000061 VOLUME 477465.518 3748035.915 451.00
LOCATION L0000062 VOLUME 477465.281 3748021.917 451.00
LOCATION L0000063 VOLUME 477465.044 3748007.919 451.00
LOCATION L0000064 VOLUME 477464.808 3747993.921 451.00
LOCATION L0000065 VOLUME 477464.571 3747979.923 451.00
LOCATION L0000066 VOLUME 477464.334 3747965.925 451.00
LOCATION L0000067 VOLUME 477464.097 3747951.927 451.00
LOCATION L0000068 VOLUME 477463.860 3747937.929 451.00
LOCATION L0000069 VOLUME 477463.623 3747923.931 451.00
LOCATION L0000070 VOLUME 477463.386 3747909.933 451.00
LOCATION L0000071 VOLUME 477463.149 3747895.935 451.00
LOCATION L0000072 VOLUME 477462.912 3747881.937 451.00
LOCATION L0000073 VOLUME 477462.813 3747867.937 451.00
LOCATION L0000074 VOLUME 477462.785 3747853.937 451.00
LOCATION L0000075 VOLUME 477462.757 3747839.938 451.00
LOCATION L0000076 VOLUME 477462.729 3747825.938 451.00
LOCATION L0000077 VOLUME 477462.701 3747811.938 451.00
LOCATION L0000078 VOLUME 477462.673 3747797.938 451.00
LOCATION L0000079 VOLUME 477462.645 3747783.938 451.00
LOCATION L0000080 VOLUME 477462.617 3747769.938 451.00
LOCATION L0000081 VOLUME 477462.589 3747755.938 451.00
LOCATION L0000082 VOLUME 477462.561 3747741.938 451.00
LOCATION L0000083 VOLUME 477462.533 3747727.938 451.00
LOCATION L0000084 VOLUME 477462.387 3747713.939 451.00
LOCATION L0000085 VOLUME 477462.110 3747699.942 451.00
LOCATION L0000086 VOLUME 477461.833 3747685.945 451.00
LOCATION L0000087 VOLUME 477461.556 3747671.947 451.00
LOCATION L0000088 VOLUME 477461.278 3747657.950 451.00
LOCATION L0000089 VOLUME 477461.001 3747643.953 451.00
LOCATION L0000090 VOLUME 477460.724 3747629.956 451.00
LOCATION L0000091 VOLUME 477460.447 3747615.958 451.00
LOCATION L0000092 VOLUME 477460.170 3747601.961 451.00
LOCATION L0000093 VOLUME 477459.893 3747587.964 451.00
LOCATION L0000094 VOLUME 477459.615 3747573.966 451.00
LOCATION L0000095 VOLUME 477459.338 3747559.969 451.00

LOCATION L0000096 VOLUME 477459.061 3747545.972 451.00
LOCATION L0000097 VOLUME 477458.784 3747531.975 451.00
LOCATION L0000098 VOLUME 477458.507 3747517.977 451.00
LOCATION L0000099 VOLUME 477458.229 3747503.980 451.00
LOCATION L0000100 VOLUME 477458.214 3747489.982 451.00
LOCATION L0000101 VOLUME 477458.339 3747475.982 451.00
LOCATION L0000102 VOLUME 477458.464 3747461.983 451.00
LOCATION L0000103 VOLUME 477458.590 3747447.983 451.00
LOCATION L0000104 VOLUME 477458.715 3747433.984 450.93
LOCATION L0000105 VOLUME 477458.841 3747419.984 450.48
LOCATION L0000106 VOLUME 477458.966 3747405.985 450.03
LOCATION L0000107 VOLUME 477460.543 3747392.570 450.00
LOCATION L0000108 VOLUME 477470.345 3747382.744 450.00
LOCATION L0000109 VOLUME 477484.194 3747380.988 450.00
LOCATION L0000110 VOLUME 477498.194 3747381.054 450.00
LOCATION L0000111 VOLUME 477512.194 3747381.119 450.00
LOCATION L0000112 VOLUME 477526.193 3747381.185 450.00
LOCATION L0000113 VOLUME 477540.193 3747381.251 450.00
LOCATION L0000114 VOLUME 477554.193 3747381.317 450.00
LOCATION L0000115 VOLUME 477568.193 3747381.383 450.00
LOCATION L0000116 VOLUME 477582.193 3747381.449 450.00
LOCATION L0000117 VOLUME 477596.193 3747381.515 450.00
LOCATION L0000118 VOLUME 477610.192 3747381.581 450.00
LOCATION L0000119 VOLUME 477624.192 3747381.598 450.00
LOCATION L0000120 VOLUME 477638.192 3747381.598 450.00
LOCATION L0000121 VOLUME 477652.192 3747381.598 450.00
LOCATION L0000122 VOLUME 477666.192 3747381.598 450.00
LOCATION L0000123 VOLUME 477680.192 3747381.598 450.00
LOCATION L0000124 VOLUME 477694.192 3747381.598 450.00
LOCATION L0000125 VOLUME 477708.192 3747381.598 450.00
LOCATION L0000126 VOLUME 477722.192 3747381.598 450.00
LOCATION L0000127 VOLUME 477736.192 3747381.598 449.83
LOCATION L0000128 VOLUME 477750.192 3747381.598 449.44
LOCATION L0000129 VOLUME 477764.192 3747381.598 449.15
LOCATION L0000130 VOLUME 477778.192 3747381.598 449.07
LOCATION L0000131 VOLUME 477792.192 3747381.598 449.00
LOCATION L0000132 VOLUME 477806.192 3747381.598 449.00
LOCATION L0000133 VOLUME 477820.192 3747381.598 449.00
LOCATION L0000134 VOLUME 477834.192 3747381.598 449.00
LOCATION L0000135 VOLUME 477848.192 3747381.598 449.00
LOCATION L0000136 VOLUME 477862.192 3747381.598 449.00
LOCATION L0000137 VOLUME 477876.192 3747381.598 449.00
LOCATION L0000138 VOLUME 477890.192 3747381.598 449.00
LOCATION L0000139 VOLUME 477904.192 3747381.598 449.00
LOCATION L0000140 VOLUME 477918.192 3747381.598 449.00
LOCATION L0000141 VOLUME 477932.192 3747381.598 449.00
LOCATION L0000142 VOLUME 477946.192 3747381.598 449.00
LOCATION L0000143 VOLUME 477960.192 3747381.598 449.00
LOCATION L0000144 VOLUME 477974.192 3747381.598 449.00
LOCATION L0000145 VOLUME 477988.192 3747381.598 449.00
LOCATION L0000146 VOLUME 478002.192 3747381.598 448.92
LOCATION L0000147 VOLUME 478016.192 3747381.598 448.46
LOCATION L0000148 VOLUME 478030.192 3747381.598 448.00
LOCATION L0000149 VOLUME 478044.192 3747381.649 448.00
LOCATION L0000150 VOLUME 478058.192 3747381.711 448.00
LOCATION L0000151 VOLUME 478072.192 3747381.774 448.00
LOCATION L0000152 VOLUME 478086.192 3747381.836 448.00
LOCATION L0000153 VOLUME 478100.192 3747381.898 448.00
LOCATION L0000154 VOLUME 478114.192 3747381.961 448.00
LOCATION L0000155 VOLUME 478128.191 3747382.023 448.00
LOCATION L0000156 VOLUME 478142.191 3747382.085 448.00
LOCATION L0000157 VOLUME 478156.191 3747382.148 448.00
LOCATION L0000158 VOLUME 478170.191 3747382.210 448.00
LOCATION L0000159 VOLUME 478184.191 3747382.272 448.00
LOCATION L0000160 VOLUME 478198.191 3747382.335 448.00
LOCATION L0000161 VOLUME 478212.191 3747382.397 448.00

LOCATION L0000162 VOLUME 478226.190 3747382.459 448.00
LOCATION L0000163 VOLUME 478240.190 3747382.521 448.00
LOCATION L0000164 VOLUME 478254.187 3747382.282 448.00
LOCATION L0000165 VOLUME 478268.183 3747381.938 448.00
LOCATION L0000166 VOLUME 478282.011 3747381.430 448.00
LOCATION L0000167 VOLUME 478282.037 3747367.430 448.00
LOCATION L0000168 VOLUME 478282.062 3747353.430 448.00
LOCATION L0000169 VOLUME 478282.088 3747339.430 448.00
LOCATION L0000170 VOLUME 478282.113 3747325.430 448.00
LOCATION L0000171 VOLUME 478282.139 3747311.430 448.00
LOCATION L0000172 VOLUME 478282.164 3747297.430 448.00
LOCATION L0000173 VOLUME 478282.190 3747283.430 448.00
LOCATION L0000174 VOLUME 478282.215 3747269.430 448.00
LOCATION L0000175 VOLUME 478282.241 3747255.430 448.00
LOCATION L0000176 VOLUME 478282.266 3747241.430 448.00
LOCATION L0000177 VOLUME 478282.292 3747227.430 448.00
LOCATION L0000178 VOLUME 478282.317 3747213.430 448.00
LOCATION L0000179 VOLUME 478282.343 3747199.430 448.00
LOCATION L0000180 VOLUME 478282.368 3747185.430 448.00
LOCATION L0000181 VOLUME 478282.394 3747171.430 448.00
LOCATION L0000182 VOLUME 478282.419 3747157.430 448.00
LOCATION L0000183 VOLUME 478282.445 3747143.430 448.00
LOCATION L0000184 VOLUME 478282.470 3747129.430 448.00
LOCATION L0000185 VOLUME 478282.496 3747115.430 448.00
LOCATION L0000186 VOLUME 478282.521 3747101.430 448.00
LOCATION L0000187 VOLUME 478282.547 3747087.430 448.00
LOCATION L0000188 VOLUME 478282.572 3747073.430 448.00
LOCATION L0000189 VOLUME 478282.598 3747059.430 448.00
LOCATION L0000190 VOLUME 478282.623 3747045.430 448.00
LOCATION L0000191 VOLUME 478282.703 3747031.431 448.00
LOCATION L0000192 VOLUME 478282.850 3747017.431 448.00
LOCATION L0000193 VOLUME 478282.998 3747003.432 448.00
LOCATION L0000194 VOLUME 478283.146 3746989.433 448.00
LOCATION L0000195 VOLUME 478283.294 3746975.434 448.00
LOCATION L0000196 VOLUME 478283.441 3746961.435 448.00
LOCATION L0000197 VOLUME 478283.589 3746947.435 448.00
LOCATION L0000198 VOLUME 478283.737 3746933.436 448.00
LOCATION L0000199 VOLUME 478283.884 3746919.437 448.00
LOCATION L0000200 VOLUME 478284.032 3746905.438 448.00
LOCATION L0000201 VOLUME 478284.180 3746891.438 448.00
LOCATION L0000202 VOLUME 478284.328 3746877.439 448.00
LOCATION L0000203 VOLUME 478284.475 3746863.440 447.96
LOCATION L0000204 VOLUME 478284.623 3746849.441 447.73
LOCATION L0000205 VOLUME 478284.771 3746835.442 447.49
LOCATION L0000206 VOLUME 478284.918 3746821.442 447.25
LOCATION L0000207 VOLUME 478285.066 3746807.443 447.02
LOCATION L0000208 VOLUME 478285.214 3746793.444 447.00
LOCATION L0000209 VOLUME 478285.361 3746779.445 447.00
LOCATION L0000210 VOLUME 478285.457 3746765.445 447.00
LOCATION L0000211 VOLUME 478285.457 3746751.445 447.00
LOCATION L0000212 VOLUME 478285.457 3746737.445 447.00
LOCATION L0000213 VOLUME 478285.457 3746723.445 447.00
LOCATION L0000214 VOLUME 478285.457 3746709.445 447.00
LOCATION L0000215 VOLUME 478285.457 3746695.445 447.00
LOCATION L0000216 VOLUME 478285.457 3746681.445 447.00
LOCATION L0000217 VOLUME 478285.457 3746667.445 447.00
LOCATION L0000218 VOLUME 478285.457 3746653.445 447.00
LOCATION L0000219 VOLUME 478285.457 3746639.445 447.00
LOCATION L0000220 VOLUME 478285.457 3746625.445 447.00
LOCATION L0000221 VOLUME 478285.457 3746611.445 447.00
LOCATION L0000222 VOLUME 478285.457 3746597.445 447.00
LOCATION L0000223 VOLUME 478285.457 3746583.445 447.00
LOCATION L0000224 VOLUME 478285.457 3746569.445 447.00
LOCATION L0000225 VOLUME 478285.555 3746555.446 447.00
LOCATION L0000226 VOLUME 478285.658 3746541.446 447.00
LOCATION L0000227 VOLUME 478285.762 3746527.446 447.00

LOCATION L0000228 VOLUME 478285.866 3746513.447 447.00
LOCATION L0000229 VOLUME 478285.970 3746499.447 447.00
LOCATION L0000230 VOLUME 478286.073 3746485.447 447.00
LOCATION L0000231 VOLUME 478286.177 3746471.448 447.00
LOCATION L0000232 VOLUME 478286.281 3746457.448 447.00
LOCATION L0000233 VOLUME 478286.384 3746443.449 446.95
LOCATION L0000234 VOLUME 478286.488 3746429.449 446.69
LOCATION L0000235 VOLUME 478286.592 3746415.449 446.44
LOCATION L0000236 VOLUME 478286.695 3746401.450 446.44
LOCATION L0000237 VOLUME 478286.799 3746387.450 446.44
LOCATION L0000238 VOLUME 478286.903 3746373.451 446.43
LOCATION L0000239 VOLUME 478287.007 3746359.451 446.43
LOCATION L0000240 VOLUME 478275.242 3746357.232 446.82
LOCATION L0000241 VOLUME 478261.242 3746357.232 447.00
LOCATION L0000242 VOLUME 478247.242 3746357.232 447.00
LOCATION L0000243 VOLUME 478233.242 3746357.232 447.00
LOCATION L0000244 VOLUME 478219.242 3746357.232 447.00
LOCATION L0000245 VOLUME 478205.242 3746357.232 447.00
LOCATION L0000246 VOLUME 478191.242 3746357.232 447.00
LOCATION L0000247 VOLUME 478177.242 3746357.232 447.00
LOCATION L0000248 VOLUME 478163.242 3746357.232 447.00
LOCATION L0000249 VOLUME 478149.242 3746357.232 447.00
LOCATION L0000250 VOLUME 478135.242 3746357.287 447.00
LOCATION L0000251 VOLUME 478121.242 3746357.343 447.00
LOCATION L0000252 VOLUME 478107.243 3746357.400 447.00
LOCATION L0000253 VOLUME 478093.243 3746357.456 447.00
LOCATION L0000254 VOLUME 478079.243 3746357.512 447.00
LOCATION L0000255 VOLUME 478065.243 3746357.569 447.00
LOCATION L0000256 VOLUME 478051.243 3746357.625 447.00
LOCATION L0000257 VOLUME 478037.243 3746357.682 447.00
LOCATION L0000258 VOLUME 478023.243 3746357.738 447.00
LOCATION L0000259 VOLUME 478009.243 3746357.795 447.00
LOCATION L0000260 VOLUME 477995.243 3746357.851 447.00
LOCATION L0000261 VOLUME 477981.244 3746357.908 447.00
LOCATION L0000262 VOLUME 477967.244 3746357.964 447.01
LOCATION L0000263 VOLUME 477953.244 3746358.021 447.03
LOCATION L0000264 VOLUME 477939.244 3746358.077 447.08
LOCATION L0000265 VOLUME 477925.244 3746358.133 447.52
LOCATION L0000266 VOLUME 477911.244 3746358.201 447.96
LOCATION L0000267 VOLUME 477897.245 3746358.292 448.00
LOCATION L0000268 VOLUME 477883.245 3746358.383 448.00
LOCATION L0000269 VOLUME 477869.245 3746358.474 448.00
LOCATION L0000270 VOLUME 477855.245 3746358.564 448.00
LOCATION L0000271 VOLUME 477841.246 3746358.655 448.00
LOCATION L0000272 VOLUME 477827.246 3746358.746 448.00
LOCATION L0000273 VOLUME 477813.246 3746358.837 448.00
LOCATION L0000274 VOLUME 477799.247 3746358.928 448.00
LOCATION L0000275 VOLUME 477785.247 3746359.019 448.00
LOCATION L0000276 VOLUME 477771.247 3746359.109 448.00
LOCATION L0000277 VOLUME 477757.247 3746359.200 448.00
LOCATION L0000278 VOLUME 477743.248 3746359.291 448.00
LOCATION L0000279 VOLUME 477729.248 3746359.382 448.00
LOCATION L0000280 VOLUME 477715.248 3746359.473 448.00
LOCATION L0000281 VOLUME 477701.249 3746359.563 448.00
LOCATION L0000282 VOLUME 477687.249 3746359.654 448.00
LOCATION L0000283 VOLUME 477673.249 3746359.745 448.00
LOCATION L0000284 VOLUME 477659.250 3746359.836 448.00
LOCATION L0000285 VOLUME 477645.250 3746359.927 448.00
LOCATION L0000286 VOLUME 477631.250 3746360.018 448.29
LOCATION L0000287 VOLUME 477617.250 3746360.108 448.75
LOCATION L0000288 VOLUME 477603.251 3746360.199 449.00
LOCATION L0000289 VOLUME 477589.251 3746360.290 449.00
LOCATION L0000290 VOLUME 477575.252 3746360.327 449.00
LOCATION L0000291 VOLUME 477561.253 3746360.121 449.00
LOCATION L0000292 VOLUME 477547.255 3746359.915 449.00
LOCATION L0000293 VOLUME 477533.282 3746359.423 449.00

LOCATION L0000294 VOLUME 477519.468 3746357.147 449.00
LOCATION L0000295 VOLUME 477505.621 3746355.544 449.01
LOCATION L0000296 VOLUME 477491.650 3746356.452 449.00
LOCATION L0000297 VOLUME 477477.680 3746357.361 449.41
LOCATION L0000298 VOLUME 477464.079 3746360.028 449.86
LOCATION L0000299 VOLUME 477450.924 3746364.818 450.00
LOCATION L0000300 VOLUME 477437.769 3746369.608 450.00
LOCATION L0000301 VOLUME 477424.614 3746374.398 450.00
LOCATION L0000302 VOLUME 477411.512 3746379.310 450.00
LOCATION L0000303 VOLUME 477399.112 3746385.809 450.00
LOCATION L0000304 VOLUME 477386.712 3746392.308 450.00
LOCATION L0000305 VOLUME 477374.312 3746398.807 450.00
LOCATION L0000306 VOLUME 477361.912 3746405.305 450.00
LOCATION L0000307 VOLUME 477349.478 3746411.739 450.00
LOCATION L0000308 VOLUME 477337.039 3746418.164 450.00
LOCATION L0000309 VOLUME 477325.442 3746425.897 450.00
LOCATION L0000310 VOLUME 477314.441 3746434.556 450.00
LOCATION L0000311 VOLUME 477303.440 3746443.215 450.00
LOCATION L0000312 VOLUME 477292.439 3746451.874 450.00
LOCATION L0000313 VOLUME 477281.495 3746460.603 450.00
LOCATION L0000314 VOLUME 477270.828 3746469.670 450.00
LOCATION L0000315 VOLUME 477260.161 3746478.737 450.00
LOCATION L0000316 VOLUME 477249.165 3746487.341 450.01
LOCATION L0000317 VOLUME 477237.099 3746494.443 450.17
LOCATION L0000318 VOLUME 477225.034 3746501.544 450.13
LOCATION L0000319 VOLUME 477212.969 3746508.645 450.23
LOCATION L0000320 VOLUME 477200.903 3746515.747 450.63
LOCATION L0000321 VOLUME 477188.147 3746521.415 451.00
LOCATION L0000322 VOLUME 477175.082 3746526.446 451.00
LOCATION L0000323 VOLUME 477162.016 3746531.476 451.00
LOCATION L0000324 VOLUME 477148.951 3746536.506 451.00
LOCATION L0000325 VOLUME 477135.763 3746541.128 451.00
LOCATION L0000326 VOLUME 477122.103 3746544.195 451.00
LOCATION L0000327 VOLUME 477108.443 3746547.261 451.00
LOCATION L0000328 VOLUME 477094.782 3746550.328 451.00
LOCATION L0000329 VOLUME 477080.885 3746551.881 451.00
LOCATION L0000330 VOLUME 477066.942 3746553.140 451.04
LOCATION L0000331 VOLUME 477052.999 3746554.399 451.22
LOCATION L0000332 VOLUME 477039.022 3746554.800 451.40
LOCATION L0000333 VOLUME 477025.023 3746554.635 451.69
LOCATION L0000334 VOLUME 477011.024 3746554.470 451.98
LOCATION L0000335 VOLUME 476997.025 3746554.305 452.00
LOCATION L0000336 VOLUME 476983.026 3746554.139 452.00
LOCATION L0000337 VOLUME 476969.027 3746553.974 452.00
LOCATION L0000338 VOLUME 476955.028 3746553.809 452.00
LOCATION L0000339 VOLUME 476941.029 3746553.644 452.00
LOCATION L0000340 VOLUME 476927.030 3746553.478 452.00
LOCATION L0000341 VOLUME 476913.031 3746553.313 452.10
LOCATION L0000342 VOLUME 476899.032 3746553.148 452.30
LOCATION L0000343 VOLUME 476885.033 3746552.983 452.53
LOCATION L0000344 VOLUME 476871.034 3746552.817 452.79
LOCATION L0000345 VOLUME 476857.035 3746552.644 453.00
LOCATION L0000346 VOLUME 476843.036 3746552.455 453.00
LOCATION L0000347 VOLUME 476829.037 3746552.265 453.00
LOCATION L0000348 VOLUME 476815.039 3746552.076 453.00
LOCATION L0000349 VOLUME 476801.040 3746551.886 453.00
LOCATION L0000350 VOLUME 476787.041 3746551.697 454.00
LOCATION L0000351 VOLUME 476773.042 3746551.507 454.00
LOCATION L0000352 VOLUME 476759.044 3746551.318 454.00
LOCATION L0000353 VOLUME 476745.045 3746551.129 454.00
LOCATION L0000354 VOLUME 476731.046 3746550.939 454.29
LOCATION L0000355 VOLUME 476717.048 3746550.750 454.76
LOCATION L0000356 VOLUME 476703.049 3746550.560 455.00
LOCATION L0000357 VOLUME 476689.050 3746550.371 455.00
LOCATION L0000358 VOLUME 476675.051 3746550.181 455.00
LOCATION L0000359 VOLUME 476661.053 3746549.992 455.00

LOCATION L0000360 VOLUME 476647.274 3746551.543 455.04
LOCATION L0000361 VOLUME 476633.765 3746555.217 455.20
LOCATION L0000362 VOLUME 476620.256 3746558.891 455.24
LOCATION L0000363 VOLUME 476607.085 3746563.607 455.48
LOCATION L0000364 VOLUME 476593.995 3746568.572 455.86
LOCATION L0000365 VOLUME 476580.941 3746573.611 456.00
LOCATION L0000366 VOLUME 476569.018 3746580.948 456.00
LOCATION L0000367 VOLUME 476557.095 3746588.286 456.00
LOCATION L0000368 VOLUME 476546.077 3746596.661 456.00
LOCATION L0000369 VOLUME 476537.184 3746607.474 456.00
LOCATION L0000370 VOLUME 476528.291 3746618.287 456.01
LOCATION L0000371 VOLUME 476519.622 3746629.266 456.00
LOCATION L0000372 VOLUME 476511.857 3746640.915 456.00
LOCATION L0000373 VOLUME 476504.091 3746652.563 456.00
LOCATION L0000374 VOLUME 476498.175 3746665.147 456.06
LOCATION L0000375 VOLUME 476493.407 3746678.310 456.21
LOCATION L0000376 VOLUME 476488.640 3746691.473 456.37
LOCATION L0000377 VOLUME 476484.367 3746704.798 456.52
LOCATION L0000378 VOLUME 476480.432 3746718.234 456.60
LOCATION L0000379 VOLUME 476476.497 3746731.669 456.38
LOCATION L0000380 VOLUME 476472.562 3746745.105 456.03
LOCATION L0000381 VOLUME 476468.627 3746758.540 456.04
LOCATION L0000382 VOLUME 476464.698 3746771.978 456.17
LOCATION L0000383 VOLUME 476461.038 3746785.491 456.29
LOCATION L0000384 VOLUME 476457.378 3746799.004 456.42
LOCATION L0000385 VOLUME 476453.718 3746812.517 456.42
LOCATION L0000386 VOLUME 476448.945 3746825.654 456.25
LOCATION L0000387 VOLUME 476443.657 3746838.617 456.00
LOCATION L0000388 VOLUME 476436.853 3746850.832 456.10
LOCATION L0000389 VOLUME 476429.776 3746862.911 456.34
LOCATION L0000390 VOLUME 476421.959 3746874.429 456.43
LOCATION L0000391 VOLUME 476412.238 3746884.504 456.36
LOCATION L0000392 VOLUME 476402.517 3746894.579 456.29
LOCATION L0000393 VOLUME 476392.795 3746904.653 456.41
LOCATION L0000394 VOLUME 476381.558 3746912.879 456.42
LOCATION L0000395 VOLUME 476369.775 3746920.440 456.46
LOCATION L0000396 VOLUME 476357.992 3746928.001 456.68
LOCATION L0000397 VOLUME 476345.518 3746934.200 456.77
LOCATION L0000398 VOLUME 476332.465 3746939.264 456.82
LOCATION L0000399 VOLUME 476319.413 3746944.327 457.00
LOCATION L0000400 VOLUME 476305.761 3746947.142 457.00
LOCATION L0000401 VOLUME 476291.921 3746949.251 457.00
LOCATION L0000402 VOLUME 476278.019 3746950.536 457.00
LOCATION L0000403 VOLUME 476264.019 3746950.500 457.00
LOCATION L0000404 VOLUME 476250.019 3746950.465 457.00
LOCATION L0000405 VOLUME 476236.019 3746950.430 457.00
LOCATION L0000406 VOLUME 476222.020 3746950.394 457.05
LOCATION L0000407 VOLUME 476208.020 3746950.359 457.14
LOCATION L0000408 VOLUME 476194.020 3746950.323 457.35
LOCATION L0000409 VOLUME 476180.020 3746950.288 457.73
LOCATION L0000410 VOLUME 476166.020 3746950.252 458.00
LOCATION L0000411 VOLUME 476152.020 3746950.217 458.00
LOCATION L0000412 VOLUME 476138.020 3746950.181 458.06
LOCATION L0000413 VOLUME 476124.020 3746950.146 458.53
LOCATION L0000414 VOLUME 476110.020 3746950.111 458.99
LOCATION L0000415 VOLUME 476096.020 3746950.075 459.00
LOCATION L0000416 VOLUME 476082.020 3746950.040 459.00
LOCATION L0000417 VOLUME 476068.020 3746950.004 459.39
LOCATION L0000418 VOLUME 476054.020 3746949.969 459.86
LOCATION L0000419 VOLUME 476040.020 3746949.933 460.00
LOCATION L0000420 VOLUME 476026.020 3746949.898 460.00
LOCATION L0000421 VOLUME 476012.020 3746949.862 460.26
LOCATION L0000422 VOLUME 475998.020 3746949.827 460.73
LOCATION L0000423 VOLUME 475984.020 3746949.792 461.00
LOCATION L0000424 VOLUME 475970.020 3746949.756 461.00
LOCATION L0000425 VOLUME 475956.020 3746949.721 461.13

```
   LOCATION L0000426     VOLUME   475942.020 3746949.685 461.59
   LOCATION L0000427     VOLUME   475928.020 3746949.650 462.00
   LOCATION L0000428     VOLUME   475914.021 3746949.614 462.00
** End of LINE VOLUME Source ID = SLINE3
   LOCATION VOL1         VOLUME     476890.005  3748655.327      454.000
   LOCATION VOL2         VOLUME     476923.919  3748663.767      454.000
   LOCATION VOL3         VOLUME     476958.197  3748675.496      454.000
   LOCATION VOL4         VOLUME     476989.625  3748700.983      454.000
   LOCATION VOL5         VOLUME     477021.914  3748709.822      454.000
   LOCATION VOL6         VOLUME     477055.128  3748732.701      454.000
   LOCATION VOL7         VOLUME     477086.981  3748749.684      454.000
   LOCATION VOL8         VOLUME     477120.413  3748717.302      454.000
   LOCATION VOL9         VOLUME     477120.413  3748685.121      454.000
   LOCATION VOL10        VOLUME     477119.926  3748653.428      454.000
   LOCATION VOL11        VOLUME     477120.901  3748620.759      454.000
   LOCATION VOL12        VOLUME     477120.901  3748587.603      454.000
   LOCATION VOL13        VOLUME     477120.901  3748554.447      454.000
   LOCATION VOL14        VOLUME     477120.413  3748522.266      454.000
   LOCATION VOL15        VOLUME     477120.413  3748489.109      454.000
   LOCATION VOL16        VOLUME     477120.901  3748455.953      454.000
   LOCATION VOL17        VOLUME     477120.413  3748423.772      454.000
   LOCATION VOL18        VOLUME     477120.413  3748399.392      454.000
   LOCATION VOL19        VOLUME     477087.502  3748385.771      454.150
   LOCATION VOL20        VOLUME     477087.502  3748418.263      454.000
   LOCATION VOL21        VOLUME     477087.063  3748451.633      454.000
   LOCATION VOL22        VOLUME     477087.063  3748484.124      454.000
   LOCATION VOL23        VOLUME     477086.624  3748517.933      454.000
   LOCATION VOL24        VOLUME     477086.624  3748549.986      454.000
   LOCATION VOL25        VOLUME     477087.502  3748582.478      454.000
   LOCATION VOL26        VOLUME     477088.380  3748614.530      454.000
   LOCATION VOL27        VOLUME     477088.380  3748647.900      454.000
   LOCATION VOL28        VOLUME     477087.063  3748680.831      454.000
   LOCATION VOL29        VOLUME     477087.071  3748714.895      454.000
   LOCATION VOL30        VOLUME     477054.326  3748700.573      454.000
   LOCATION VOL31        VOLUME     477055.072  3748668.849      454.000
   LOCATION VOL32        VOLUME     477055.072  3748636.005      454.000
   LOCATION VOL33        VOLUME     477055.446  3748603.534      454.000
   LOCATION VOL34        VOLUME     477053.953  3748571.437      454.000
   LOCATION VOL35        VOLUME     477054.326  3748538.966      454.000
   LOCATION VOL36        VOLUME     477054.326  3748506.122      454.000
   LOCATION VOL37        VOLUME     477054.326  3748474.398      454.000
   LOCATION VOL38        VOLUME     477054.326  3748441.555      454.000
   LOCATION VOL39        VOLUME     477055.072  3748409.084      454.000
   LOCATION VOL40        VOLUME     477054.326  3748376.240      454.680
   LOCATION VOL41        VOLUME     477021.482  3748351.234      455.000
   LOCATION VOL42        VOLUME     477021.855  3748383.705      454.430
   LOCATION VOL43        VOLUME     477022.229  3748416.548      454.000
   LOCATION VOL44        VOLUME     477021.482  3748449.019      454.000
   LOCATION VOL45        VOLUME     477021.482  3748481.490      454.000
   LOCATION VOL46        VOLUME     477021.482  3748514.333      454.000
   LOCATION VOL47        VOLUME     477021.482  3748546.431      454.000
   LOCATION VOL48        VOLUME     477021.482  3748579.275      454.000
   LOCATION VOL49        VOLUME     477022.229  3748611.372      454.000
   LOCATION VOL50        VOLUME     477022.602  3748644.216      454.000
   LOCATION VOL51        VOLUME     477022.602  3748676.313      454.000
   LOCATION VOL52        VOLUME     477056.237  3748766.397      454.000
   LOCATION VOL53        VOLUME     476990.131  3748668.476      454.000
   LOCATION VOL54        VOLUME     476990.504  3748635.632      454.000
   LOCATION VOL55        VOLUME     476990.504  3748603.161      454.000
   LOCATION VOL56        VOLUME     476990.504  3748569.571      454.000
   LOCATION VOL57        VOLUME     476990.131  3748536.727      454.000
   LOCATION VOL58        VOLUME     476989.385  3748503.883      454.000
   LOCATION VOL59        VOLUME     476989.758  3748471.413      454.000
   LOCATION VOL60        VOLUME     476989.385  3748438.942      454.000
   LOCATION VOL61        VOLUME     476989.758  3748406.845      454.440
   LOCATION VOL62        VOLUME     476989.012  3748374.374      454.920
```

LOCATION VOL63	VOLUME	476989.012	3748342.277	455.000
LOCATION VOL64	VOLUME	476988.638	3748334.066	455.000
LOCATION VOL65	VOLUME	476956.541	3748316.897	456.000
LOCATION VOL66	VOLUME	476955.795	3748349.741	455.000
LOCATION VOL67	VOLUME	476955.421	3748381.838	455.000
LOCATION VOL68	VOLUME	476956.914	3748413.563	454.430
LOCATION VOL69	VOLUME	476956.541	3748446.406	454.000
LOCATION VOL70	VOLUME	476956.914	3748479.623	454.000
LOCATION VOL71	VOLUME	476956.914	3748512.467	454.000
LOCATION VOL72	VOLUME	476958.034	3748545.311	454.000
LOCATION VOL73	VOLUME	476957.287	3748578.155	454.000
LOCATION VOL74	VOLUME	476957.661	3748610.626	454.000
LOCATION VOL75	VOLUME	476957.661	3748642.723	454.000
LOCATION VOL76	VOLUME	477089.170	3748784.637	454.000
LOCATION VOL77	VOLUME	476923.697	3748630.407	454.000
LOCATION VOL78	VOLUME	476924.444	3748597.936	454.000
LOCATION VOL79	VOLUME	476924.817	3748565.465	454.000
LOCATION VOL80	VOLUME	476925.190	3748533.368	454.000
LOCATION VOL81	VOLUME	476924.817	3748501.271	454.000
LOCATION VOL82	VOLUME	476924.070	3748468.800	454.000
LOCATION VOL83	VOLUME	476923.697	3748435.956	454.000
LOCATION VOL84	VOLUME	476924.070	3748403.859	454.760
LOCATION VOL85	VOLUME	476923.324	3748371.388	455.000
LOCATION VOL86	VOLUME	476923.324	3748339.291	455.000
LOCATION VOL87	VOLUME	476923.697	3748306.820	456.000
LOCATION VOL88	VOLUME	476923.697	3748299.729	456.000
LOCATION VOL89	VOLUME	476890.853	3748282.934	456.000
LOCATION VOL90	VOLUME	476890.480	3748315.031	456.000
LOCATION VOL91	VOLUME	476891.227	3748348.248	455.000
LOCATION VOL92	VOLUME	476890.853	3748380.719	454.550
LOCATION VOL93	VOLUME	476891.600	3748413.189	454.030
LOCATION VOL94	VOLUME	476891.227	3748446.033	454.000
LOCATION VOL95	VOLUME	476890.853	3748477.757	454.000
LOCATION VOL96	VOLUME	476892.346	3748510.601	454.000
LOCATION VOL97	VOLUME	476892.719	3748543.445	454.000
LOCATION VOL98	VOLUME	476891.973	3748576.289	454.000
LOCATION VOL99	VOLUME	476891.600	3748607.267	454.000
LOCATION VOL100	VOLUME	476859.876	3748583.753	454.000
LOCATION VOL101	VOLUME	476860.249	3748551.656	454.000
LOCATION VOL102	VOLUME	476860.249	3748519.559	454.000
LOCATION VOL103	VOLUME	476860.622	3748487.088	454.000
LOCATION VOL104	VOLUME	476859.129	3748454.244	454.000
LOCATION VOL105	VOLUME	476859.129	3748421.400	454.000
LOCATION VOL106	VOLUME	476858.756	3748389.303	454.240
LOCATION VOL107	VOLUME	476858.383	3748356.832	455.000
LOCATION VOL108	VOLUME	476859.129	3748325.108	455.980
LOCATION VOL109	VOLUME	476858.756	3748292.264	455.980
LOCATION VOL110	VOLUME	476857.636	3748265.392	456.000
LOCATION VOL111	VOLUME	476826.285	3748249.343	455.880
LOCATION VOL112	VOLUME	476825.912	3748282.561	455.690
LOCATION VOL113	VOLUME	476825.539	3748315.404	455.000
LOCATION VOL114	VOLUME	476826.285	3748347.128	455.000
LOCATION VOL115	VOLUME	476826.285	3748379.226	454.580
LOCATION VOL116	VOLUME	476826.659	3748411.696	454.000
LOCATION VOL117	VOLUME	476826.659	3748444.167	454.000
LOCATION VOL118	VOLUME	476827.405	3748477.011	454.000
LOCATION VOL119	VOLUME	476827.778	3748509.108	454.000
LOCATION VOL120	VOLUME	476795.308	3748465.441	454.000
LOCATION VOL121	VOLUME	476858.383	3748615.478	454.000
LOCATION VOL122	VOLUME	476858.383	3748647.948	454.000
LOCATION VOL123	VOLUME	476827.405	3748541.579	454.000
LOCATION VOL124	VOLUME	476827.032	3748574.796	454.000
LOCATION VOL125	VOLUME	476828.151	3748607.640	454.000
LOCATION VOL126	VOLUME	476794.561	3748498.285	454.000
LOCATION VOL127	VOLUME	476795.308	3748531.502	454.000
LOCATION VOL128	VOLUME	476794.934	3748432.597	454.000

LOCATION VOL129 VOLUME 476794.561 3748400.500 454.000
LOCATION VOL130 VOLUME 476794.188 3748368.776 454.000
LOCATION VOL131 VOLUME 476794.188 3748335.932 455.000
LOCATION VOL132 VOLUME 476794.188 3748303.461 455.000
LOCATION VOL133 VOLUME 476793.442 3748270.244 454.800
LOCATION VOL134 VOLUME 476793.068 3748237.027 454.000
LOCATION VOL135 VOLUME 476794.934 3748563.599 454.000
LOCATION VOL136 VOLUME 476762.837 3748539.340 454.000
LOCATION VOL137 VOLUME 476762.464 3748507.242 454.000
LOCATION VOL138 VOLUME 476762.091 3748475.145 454.000
LOCATION VOL139 VOLUME 476762.837 3748442.301 454.000
LOCATION VOL140 VOLUME 476762.837 3748409.084 454.000
LOCATION VOL141 VOLUME 476762.464 3748376.613 454.160
LOCATION VOL142 VOLUME 476762.464 3748344.143 454.810
LOCATION VOL143 VOLUME 476762.464 3748311.672 455.000
LOCATION VOL144 VOLUME 476762.091 3748278.455 455.000
LOCATION VOL145 VOLUME 476728.547 3748276.778 455.000
LOCATION VOL146 VOLUME 476760.408 3748573.306 454.000
LOCATION VOL147 VOLUME 476794.307 3748594.613 454.000
LOCATION VOL148 VOLUME 476761.377 3748606.236 454.000
LOCATION VOL149 VOLUME 476793.826 3748627.706 454.000
LOCATION VOL150 VOLUME 476826.015 3748640.302 454.000
LOCATION VOL151 VOLUME 476761.637 3748638.902 454.000
LOCATION VOL152 VOLUME 476760.937 3748244.234 454.000
LOCATION VOL153 VOLUME 476728.048 3748243.534 454.360
LOCATION VOL154 VOLUME 476728.748 3748308.613 455.000
LOCATION VOL155 VOLUME 476730.147 3748340.802 455.000
LOCATION VOL156 VOLUME 476730.147 3748371.592 454.890
LOCATION VOL157 VOLUME 476730.847 3748404.481 454.220
LOCATION VOL158 VOLUME 476729.448 3748437.370 454.000
LOCATION VOL159 VOLUME 476729.448 3748471.658 454.000
LOCATION VOL160 VOLUME 476728.048 3748505.947 454.000
LOCATION VOL161 VOLUME 476727.348 3748541.635 454.000
LOCATION VOL162 VOLUME 476727.698 3748572.425 454.000
LOCATION VOL163 VOLUME 476727.698 3748603.214 454.000
LOCATION VOL164 VOLUME 476728.398 3748637.503 454.000
LOCATION VOL165 VOLUME 476726.998 3748670.392 454.000
LOCATION VOL166 VOLUME 476695.509 3748603.214 454.470
LOCATION VOL167 VOLUME 476694.809 3748571.725 454.500
LOCATION VOL168 VOLUME 476695.509 3748539.536 454.360
LOCATION VOL169 VOLUME 476695.509 3748505.247 454.000
LOCATION VOL170 VOLUME 476696.908 3748473.058 454.000
LOCATION VOL171 VOLUME 476696.908 3748440.169 454.230
LOCATION VOL172 VOLUME 476698.308 3748407.280 455.030
LOCATION VOL173 VOLUME 476698.308 3748372.991 455.080
LOCATION VOL174 VOLUME 476660.521 3748571.725 455.000
LOCATION VOL175 VOLUME 476627.632 3748538.836 455.000
LOCATION VOL176 VOLUME 476661.920 3748537.436 454.880
LOCATION VOL177 VOLUME 476662.620 3748504.547 454.340
LOCATION VOL178 VOLUME 476663.320 3748471.658 454.000
LOCATION VOL179 VOLUME 476664.719 3748438.069 454.620
LOCATION VOL180 VOLUME 476629.731 3748505.247 454.870
LOCATION VOL181 VOLUME 476793.476 3748661.995 454.000
LOCATION VOL182 VOLUME 476761.287 3748671.092 454.000
LOCATION VOL183 VOLUME 476794.176 3748694.884 454.000
LOCATION VOL184 VOLUME 476729.098 3748703.281 454.000
LOCATION VOL185 VOLUME 476759.887 3748703.281 454.000
LOCATION VOL186 VOLUME 476726.299 3748734.770 454.000
LOCATION VOL187 VOLUME 476759.887 3748732.671 454.000
LOCATION VOL188 VOLUME 476794.176 3748726.373 454.000
LOCATION VOL189 VOLUME 476824.966 3748673.891 454.000
LOCATION VOL190 VOLUME 476858.554 3748682.288 454.000
LOCATION VOL191 VOLUME 476824.966 3748705.380 454.000
LOCATION VOL192 VOLUME 476892.143 3748686.487 454.000
LOCATION VOL193 VOLUME 476924.333 3748696.283 454.000
LOCATION VOL194 VOLUME 476858.554 3748714.477 454.000

```
   LOCATION VOL195       VOLUME     476892.143  3748719.376      454.000
   LOCATION VOL196       VOLUME     476825.665  3748738.269      454.000
   LOCATION VOL197       VOLUME     476859.254  3748746.667      454.000
   LOCATION VOL198       VOLUME     476892.143  3748751.565      454.000
   LOCATION VOL199       VOLUME     476793.476  3748757.163      454.000
   LOCATION VOL200       VOLUME     476827.065  3748770.459      454.000
   LOCATION VOL201       VOLUME     476759.887  3748763.461      454.000
   LOCATION VOL202       VOLUME     476791.377  3748791.452      454.000
   LOCATION VOL203       VOLUME     476827.065  3748801.948      454.000
   LOCATION VOL204       VOLUME     476857.855  3748778.856      454.000
   LOCATION VOL205       VOLUME     476892.143  3748783.754      454.000
   LOCATION VOL206       VOLUME     476858.554  3748810.345      454.000
   LOCATION VOL207       VOLUME     476892.143  3748815.244      454.000
   LOCATION VOL208       VOLUME     476957.921  3748708.879      454.000
   LOCATION VOL209       VOLUME     476991.510  3748732.671      454.000
   LOCATION VOL210       VOLUME     477022.300  3748741.068      454.000
   LOCATION VOL211       VOLUME     477123.766  3748798.449      454.000
   LOCATION VOL212       VOLUME     477158.754  3748818.742      454.000
   LOCATION VOL213       VOLUME     477193.743  3748834.837      454.000
   LOCATION VOL214       VOLUME     477223.833  3748853.731      454.240
   LOCATION VOL215       VOLUME     477258.121  3748871.225      454.870
   LOCATION VOL216       VOLUME     477291.710  3748886.620      455.000
   LOCATION VOL217       VOLUME     477326.698  3748906.913      455.000
   LOCATION VOL218       VOLUME     477360.287  3748927.206      455.000
   LOCATION VOL219       VOLUME     477391.077  3748945.400      455.000
   LOCATION VOL220       VOLUME     477425.365  3748963.594      455.000
** Source Parameters **
** LINE VOLUME Source ID = SLINE3
   SRCPARAM L0000001     0.000001495      3.49      6.51      3.25
   SRCPARAM L0000002     0.000001495      3.49      6.51      3.25
   SRCPARAM L0000003     0.000001495      3.49      6.51      3.25
   SRCPARAM L0000004     0.000001495      3.49      6.51      3.25
   SRCPARAM L0000005     0.000001495      3.49      6.51      3.25
   SRCPARAM L0000006     0.000001495      3.49      6.51      3.25
   SRCPARAM L0000007     0.000001495      3.49      6.51      3.25
   SRCPARAM L0000008     0.000001495      3.49      6.51      3.25
   SRCPARAM L0000009     0.000001495      3.49      6.51      3.25
   SRCPARAM L0000010     0.000001495      3.49      6.51      3.25
   SRCPARAM L0000011     0.000001495      3.49      6.51      3.25
   SRCPARAM L0000012     0.000001495      3.49      6.51      3.25
   SRCPARAM L0000013     0.000001495      3.49      6.51      3.25
   SRCPARAM L0000014     0.000001495      3.49      6.51      3.25
   SRCPARAM L0000015     0.000001495      3.49      6.51      3.25
   SRCPARAM L0000016     0.000001495      3.49      6.51      3.25
   SRCPARAM L0000017     0.000001495      3.49      6.51      3.25
   SRCPARAM L0000018     0.000001495      3.49      6.51      3.25
   SRCPARAM L0000019     0.000001495      3.49      6.51      3.25
   SRCPARAM L0000020     0.000001495      3.49      6.51      3.25
   SRCPARAM L0000021     0.000001495      3.49      6.51      3.25
   SRCPARAM L0000022     0.000001495      3.49      6.51      3.25
   SRCPARAM L0000023     0.000001495      3.49      6.51      3.25
   SRCPARAM L0000024     0.000001495      3.49      6.51      3.25
   SRCPARAM L0000025     0.000001495      3.49      6.51      3.25
   SRCPARAM L0000026     0.000001495      3.49      6.51      3.25
   SRCPARAM L0000027     0.000001495      3.49      6.51      3.25
   SRCPARAM L0000028     0.000001495      3.49      6.51      3.25
   SRCPARAM L0000029     0.000001495      3.49      6.51      3.25
   SRCPARAM L0000030     0.000001495      3.49      6.51      3.25
   SRCPARAM L0000031     0.000001495      3.49      6.51      3.25
   SRCPARAM L0000032     0.000001495      3.49      6.51      3.25
   SRCPARAM L0000033     0.000001495      3.49      6.51      3.25
   SRCPARAM L0000034     0.000001495      3.49      6.51      3.25
   SRCPARAM L0000035     0.000001495      3.49      6.51      3.25
   SRCPARAM L0000036     0.000001495      3.49      6.51      3.25
   SRCPARAM L0000037     0.000001495      3.49      6.51      3.25
   SRCPARAM L0000038     0.000001495      3.49      6.51      3.25
```

```
SRCPARAM L0000039     0.000001495      3.49      6.51      3.25
SRCPARAM L0000040     0.000001495      3.49      6.51      3.25
SRCPARAM L0000041     0.000001495      3.49      6.51      3.25
SRCPARAM L0000042     0.000001495      3.49      6.51      3.25
SRCPARAM L0000043     0.000001495      3.49      6.51      3.25
SRCPARAM L0000044     0.000001495      3.49      6.51      3.25
SRCPARAM L0000045     0.000001495      3.49      6.51      3.25
SRCPARAM L0000046     0.000001495      3.49      6.51      3.25
SRCPARAM L0000047     0.000001495      3.49      6.51      3.25
SRCPARAM L0000048     0.000001495      3.49      6.51      3.25
SRCPARAM L0000049     0.000001495      3.49      6.51      3.25
SRCPARAM L0000050     0.000001495      3.49      6.51      3.25
SRCPARAM L0000051     0.000001495      3.49      6.51      3.25
SRCPARAM L0000052     0.000001495      3.49      6.51      3.25
SRCPARAM L0000053     0.000001495      3.49      6.51      3.25
SRCPARAM L0000054     0.000001495      3.49      6.51      3.25
SRCPARAM L0000055     0.000001495      3.49      6.51      3.25
SRCPARAM L0000056     0.000001495      3.49      6.51      3.25
SRCPARAM L0000057     0.000001495      3.49      6.51      3.25
SRCPARAM L0000058     0.000001495      3.49      6.51      3.25
SRCPARAM L0000059     0.000001495      3.49      6.51      3.25
SRCPARAM L0000060     0.000001495      3.49      6.51      3.25
SRCPARAM L0000061     0.000001495      3.49      6.51      3.25
SRCPARAM L0000062     0.000001495      3.49      6.51      3.25
SRCPARAM L0000063     0.000001495      3.49      6.51      3.25
SRCPARAM L0000064     0.000001495      3.49      6.51      3.25
SRCPARAM L0000065     0.000001495      3.49      6.51      3.25
SRCPARAM L0000066     0.000001495      3.49      6.51      3.25
SRCPARAM L0000067     0.000001495      3.49      6.51      3.25
SRCPARAM L0000068     0.000001495      3.49      6.51      3.25
SRCPARAM L0000069     0.000001495      3.49      6.51      3.25
SRCPARAM L0000070     0.000001495      3.49      6.51      3.25
SRCPARAM L0000071     0.000001495      3.49      6.51      3.25
SRCPARAM L0000072     0.000001495      3.49      6.51      3.25
SRCPARAM L0000073     0.000001495      3.49      6.51      3.25
SRCPARAM L0000074     0.000001495      3.49      6.51      3.25
SRCPARAM L0000075     0.000001495      3.49      6.51      3.25
SRCPARAM L0000076     0.000001495      3.49      6.51      3.25
SRCPARAM L0000077     0.000001495      3.49      6.51      3.25
SRCPARAM L0000078     0.000001495      3.49      6.51      3.25
SRCPARAM L0000079     0.000001495      3.49      6.51      3.25
SRCPARAM L0000080     0.000001495      3.49      6.51      3.25
SRCPARAM L0000081     0.000001495      3.49      6.51      3.25
SRCPARAM L0000082     0.000001495      3.49      6.51      3.25
SRCPARAM L0000083     0.000001495      3.49      6.51      3.25
SRCPARAM L0000084     0.000001495      3.49      6.51      3.25
SRCPARAM L0000085     0.000001495      3.49      6.51      3.25
SRCPARAM L0000086     0.000001495      3.49      6.51      3.25
SRCPARAM L0000087     0.000001495      3.49      6.51      3.25
SRCPARAM L0000088     0.000001495      3.49      6.51      3.25
SRCPARAM L0000089     0.000001495      3.49      6.51      3.25
SRCPARAM L0000090     0.000001495      3.49      6.51      3.25
SRCPARAM L0000091     0.000001495      3.49      6.51      3.25
SRCPARAM L0000092     0.000001495      3.49      6.51      3.25
SRCPARAM L0000093     0.000001495      3.49      6.51      3.25
SRCPARAM L0000094     0.000001495      3.49      6.51      3.25
SRCPARAM L0000095     0.000001495      3.49      6.51      3.25
SRCPARAM L0000096     0.000001495      3.49      6.51      3.25
SRCPARAM L0000097     0.000001495      3.49      6.51      3.25
SRCPARAM L0000098     0.000001495      3.49      6.51      3.25
SRCPARAM L0000099     0.000001495      3.49      6.51      3.25
SRCPARAM L0000100     0.000001495      3.49      6.51      3.25
SRCPARAM L0000101     0.000001495      3.49      6.51      3.25
SRCPARAM L0000102     0.000001495      3.49      6.51      3.25
SRCPARAM L0000103     0.000001495      3.49      6.51      3.25
SRCPARAM L0000104     0.000001495      3.49      6.51      3.25
```

```
SRCPARAM L0000105     0.000001495      3.49      6.51      3.25
SRCPARAM L0000106     0.000001495      3.49      6.51      3.25
SRCPARAM L0000107     0.000001495      3.49      6.51      3.25
SRCPARAM L0000108     0.000001495      3.49      6.51      3.25
SRCPARAM L0000109     0.000001495      3.49      6.51      3.25
SRCPARAM L0000110     0.000001495      3.49      6.51      3.25
SRCPARAM L0000111     0.000001495      3.49      6.51      3.25
SRCPARAM L0000112     0.000001495      3.49      6.51      3.25
SRCPARAM L0000113     0.000001495      3.49      6.51      3.25
SRCPARAM L0000114     0.000001495      3.49      6.51      3.25
SRCPARAM L0000115     0.000001495      3.49      6.51      3.25
SRCPARAM L0000116     0.000001495      3.49      6.51      3.25
SRCPARAM L0000117     0.000001495      3.49      6.51      3.25
SRCPARAM L0000118     0.000001495      3.49      6.51      3.25
SRCPARAM L0000119     0.000001495      3.49      6.51      3.25
SRCPARAM L0000120     0.000001495      3.49      6.51      3.25
SRCPARAM L0000121     0.000001495      3.49      6.51      3.25
SRCPARAM L0000122     0.000001495      3.49      6.51      3.25
SRCPARAM L0000123     0.000001495      3.49      6.51      3.25
SRCPARAM L0000124     0.000001495      3.49      6.51      3.25
SRCPARAM L0000125     0.000001495      3.49      6.51      3.25
SRCPARAM L0000126     0.000001495      3.49      6.51      3.25
SRCPARAM L0000127     0.000001495      3.49      6.51      3.25
SRCPARAM L0000128     0.000001495      3.49      6.51      3.25
SRCPARAM L0000129     0.000001495      3.49      6.51      3.25
SRCPARAM L0000130     0.000001495      3.49      6.51      3.25
SRCPARAM L0000131     0.000001495      3.49      6.51      3.25
SRCPARAM L0000132     0.000001495      3.49      6.51      3.25
SRCPARAM L0000133     0.000001495      3.49      6.51      3.25
SRCPARAM L0000134     0.000001495      3.49      6.51      3.25
SRCPARAM L0000135     0.000001495      3.49      6.51      3.25
SRCPARAM L0000136     0.000001495      3.49      6.51      3.25
SRCPARAM L0000137     0.000001495      3.49      6.51      3.25
SRCPARAM L0000138     0.000001495      3.49      6.51      3.25
SRCPARAM L0000139     0.000001495      3.49      6.51      3.25
SRCPARAM L0000140     0.000001495      3.49      6.51      3.25
SRCPARAM L0000141     0.000001495      3.49      6.51      3.25
SRCPARAM L0000142     0.000001495      3.49      6.51      3.25
SRCPARAM L0000143     0.000001495      3.49      6.51      3.25
SRCPARAM L0000144     0.000001495      3.49      6.51      3.25
SRCPARAM L0000145     0.000001495      3.49      6.51      3.25
SRCPARAM L0000146     0.000001495      3.49      6.51      3.25
SRCPARAM L0000147     0.000001495      3.49      6.51      3.25
SRCPARAM L0000148     0.000001495      3.49      6.51      3.25
SRCPARAM L0000149     0.000001495      3.49      6.51      3.25
SRCPARAM L0000150     0.000001495      3.49      6.51      3.25
SRCPARAM L0000151     0.000001495      3.49      6.51      3.25
SRCPARAM L0000152     0.000001495      3.49      6.51      3.25
SRCPARAM L0000153     0.000001495      3.49      6.51      3.25
SRCPARAM L0000154     0.000001495      3.49      6.51      3.25
SRCPARAM L0000155     0.000001495      3.49      6.51      3.25
SRCPARAM L0000156     0.000001495      3.49      6.51      3.25
SRCPARAM L0000157     0.000001495      3.49      6.51      3.25
SRCPARAM L0000158     0.000001495      3.49      6.51      3.25
SRCPARAM L0000159     0.000001495      3.49      6.51      3.25
SRCPARAM L0000160     0.000001495      3.49      6.51      3.25
SRCPARAM L0000161     0.000001495      3.49      6.51      3.25
SRCPARAM L0000162     0.000001495      3.49      6.51      3.25
SRCPARAM L0000163     0.000001495      3.49      6.51      3.25
SRCPARAM L0000164     0.000001495      3.49      6.51      3.25
SRCPARAM L0000165     0.000001495      3.49      6.51      3.25
SRCPARAM L0000166     0.000001495      3.49      6.51      3.25
SRCPARAM L0000167     0.000001495      3.49      6.51      3.25
SRCPARAM L0000168     0.000001495      3.49      6.51      3.25
SRCPARAM L0000169     0.000001495      3.49      6.51      3.25
SRCPARAM L0000170     0.000001495      3.49      6.51      3.25
```

```
SRCPARAM L0000171     0.000001495      3.49      6.51      3.25
SRCPARAM L0000172     0.000001495      3.49      6.51      3.25
SRCPARAM L0000173     0.000001495      3.49      6.51      3.25
SRCPARAM L0000174     0.000001495      3.49      6.51      3.25
SRCPARAM L0000175     0.000001495      3.49      6.51      3.25
SRCPARAM L0000176     0.000001495      3.49      6.51      3.25
SRCPARAM L0000177     0.000001495      3.49      6.51      3.25
SRCPARAM L0000178     0.000001495      3.49      6.51      3.25
SRCPARAM L0000179     0.000001495      3.49      6.51      3.25
SRCPARAM L0000180     0.000001495      3.49      6.51      3.25
SRCPARAM L0000181     0.000001495      3.49      6.51      3.25
SRCPARAM L0000182     0.000001495      3.49      6.51      3.25
SRCPARAM L0000183     0.000001495      3.49      6.51      3.25
SRCPARAM L0000184     0.000001495      3.49      6.51      3.25
SRCPARAM L0000185     0.000001495      3.49      6.51      3.25
SRCPARAM L0000186     0.000001495      3.49      6.51      3.25
SRCPARAM L0000187     0.000001495      3.49      6.51      3.25
SRCPARAM L0000188     0.000001495      3.49      6.51      3.25
SRCPARAM L0000189     0.000001495      3.49      6.51      3.25
SRCPARAM L0000190     0.000001495      3.49      6.51      3.25
SRCPARAM L0000191     0.000001495      3.49      6.51      3.25
SRCPARAM L0000192     0.000001495      3.49      6.51      3.25
SRCPARAM L0000193     0.000001495      3.49      6.51      3.25
SRCPARAM L0000194     0.000001495      3.49      6.51      3.25
SRCPARAM L0000195     0.000001495      3.49      6.51      3.25
SRCPARAM L0000196     0.000001495      3.49      6.51      3.25
SRCPARAM L0000197     0.000001495      3.49      6.51      3.25
SRCPARAM L0000198     0.000001495      3.49      6.51      3.25
SRCPARAM L0000199     0.000001495      3.49      6.51      3.25
SRCPARAM L0000200     0.000001495      3.49      6.51      3.25
SRCPARAM L0000201     0.000001495      3.49      6.51      3.25
SRCPARAM L0000202     0.000001495      3.49      6.51      3.25
SRCPARAM L0000203     0.000001495      3.49      6.51      3.25
SRCPARAM L0000204     0.000001495      3.49      6.51      3.25
SRCPARAM L0000205     0.000001495      3.49      6.51      3.25
SRCPARAM L0000206     0.000001495      3.49      6.51      3.25
SRCPARAM L0000207     0.000001495      3.49      6.51      3.25
SRCPARAM L0000208     0.000001495      3.49      6.51      3.25
SRCPARAM L0000209     0.000001495      3.49      6.51      3.25
SRCPARAM L0000210     0.000001495      3.49      6.51      3.25
SRCPARAM L0000211     0.000001495      3.49      6.51      3.25
SRCPARAM L0000212     0.000001495      3.49      6.51      3.25
SRCPARAM L0000213     0.000001495      3.49      6.51      3.25
SRCPARAM L0000214     0.000001495      3.49      6.51      3.25
SRCPARAM L0000215     0.000001495      3.49      6.51      3.25
SRCPARAM L0000216     0.000001495      3.49      6.51      3.25
SRCPARAM L0000217     0.000001495      3.49      6.51      3.25
SRCPARAM L0000218     0.000001495      3.49      6.51      3.25
SRCPARAM L0000219     0.000001495      3.49      6.51      3.25
SRCPARAM L0000220     0.000001495      3.49      6.51      3.25
SRCPARAM L0000221     0.000001495      3.49      6.51      3.25
SRCPARAM L0000222     0.000001495      3.49      6.51      3.25
SRCPARAM L0000223     0.000001495      3.49      6.51      3.25
SRCPARAM L0000224     0.000001495      3.49      6.51      3.25
SRCPARAM L0000225     0.000001495      3.49      6.51      3.25
SRCPARAM L0000226     0.000001495      3.49      6.51      3.25
SRCPARAM L0000227     0.000001495      3.49      6.51      3.25
SRCPARAM L0000228     0.000001495      3.49      6.51      3.25
SRCPARAM L0000229     0.000001495      3.49      6.51      3.25
SRCPARAM L0000230     0.000001495      3.49      6.51      3.25
SRCPARAM L0000231     0.000001495      3.49      6.51      3.25
SRCPARAM L0000232     0.000001495      3.49      6.51      3.25
SRCPARAM L0000233     0.000001495      3.49      6.51      3.25
SRCPARAM L0000234     0.000001495      3.49      6.51      3.25
SRCPARAM L0000235     0.000001495      3.49      6.51      3.25
SRCPARAM L0000236     0.000001495      3.49      6.51      3.25
```

```
SRCPARAM L0000237     0.000001495      3.49      6.51      3.25
SRCPARAM L0000238     0.000001495      3.49      6.51      3.25
SRCPARAM L0000239     0.000001495      3.49      6.51      3.25
SRCPARAM L0000240     0.000001495      3.49      6.51      3.25
SRCPARAM L0000241     0.000001495      3.49      6.51      3.25
SRCPARAM L0000242     0.000001495      3.49      6.51      3.25
SRCPARAM L0000243     0.000001495      3.49      6.51      3.25
SRCPARAM L0000244     0.000001495      3.49      6.51      3.25
SRCPARAM L0000245     0.000001495      3.49      6.51      3.25
SRCPARAM L0000246     0.000001495      3.49      6.51      3.25
SRCPARAM L0000247     0.000001495      3.49      6.51      3.25
SRCPARAM L0000248     0.000001495      3.49      6.51      3.25
SRCPARAM L0000249     0.000001495      3.49      6.51      3.25
SRCPARAM L0000250     0.000001495      3.49      6.51      3.25
SRCPARAM L0000251     0.000001495      3.49      6.51      3.25
SRCPARAM L0000252     0.000001495      3.49      6.51      3.25
SRCPARAM L0000253     0.000001495      3.49      6.51      3.25
SRCPARAM L0000254     0.000001495      3.49      6.51      3.25
SRCPARAM L0000255     0.000001495      3.49      6.51      3.25
SRCPARAM L0000256     0.000001495      3.49      6.51      3.25
SRCPARAM L0000257     0.000001495      3.49      6.51      3.25
SRCPARAM L0000258     0.000001495      3.49      6.51      3.25
SRCPARAM L0000259     0.000001495      3.49      6.51      3.25
SRCPARAM L0000260     0.000001495      3.49      6.51      3.25
SRCPARAM L0000261     0.000001495      3.49      6.51      3.25
SRCPARAM L0000262     0.000001495      3.49      6.51      3.25
SRCPARAM L0000263     0.000001495      3.49      6.51      3.25
SRCPARAM L0000264     0.000001495      3.49      6.51      3.25
SRCPARAM L0000265     0.000001495      3.49      6.51      3.25
SRCPARAM L0000266     0.000001495      3.49      6.51      3.25
SRCPARAM L0000267     0.000001495      3.49      6.51      3.25
SRCPARAM L0000268     0.000001495      3.49      6.51      3.25
SRCPARAM L0000269     0.000001495      3.49      6.51      3.25
SRCPARAM L0000270     0.000001495      3.49      6.51      3.25
SRCPARAM L0000271     0.000001495      3.49      6.51      3.25
SRCPARAM L0000272     0.000001495      3.49      6.51      3.25
SRCPARAM L0000273     0.000001495      3.49      6.51      3.25
SRCPARAM L0000274     0.000001495      3.49      6.51      3.25
SRCPARAM L0000275     0.000001495      3.49      6.51      3.25
SRCPARAM L0000276     0.000001495      3.49      6.51      3.25
SRCPARAM L0000277     0.000001495      3.49      6.51      3.25
SRCPARAM L0000278     0.000001495      3.49      6.51      3.25
SRCPARAM L0000279     0.000001495      3.49      6.51      3.25
SRCPARAM L0000280     0.000001495      3.49      6.51      3.25
SRCPARAM L0000281     0.000001495      3.49      6.51      3.25
SRCPARAM L0000282     0.000001495      3.49      6.51      3.25
SRCPARAM L0000283     0.000001495      3.49      6.51      3.25
SRCPARAM L0000284     0.000001495      3.49      6.51      3.25
SRCPARAM L0000285     0.000001495      3.49      6.51      3.25
SRCPARAM L0000286     0.000001495      3.49      6.51      3.25
SRCPARAM L0000287     0.000001495      3.49      6.51      3.25
SRCPARAM L0000288     0.000001495      3.49      6.51      3.25
SRCPARAM L0000289     0.000001495      3.49      6.51      3.25
SRCPARAM L0000290     0.000001495      3.49      6.51      3.25
SRCPARAM L0000291     0.000001495      3.49      6.51      3.25
SRCPARAM L0000292     0.000001495      3.49      6.51      3.25
SRCPARAM L0000293     0.000001495      3.49      6.51      3.25
SRCPARAM L0000294     0.000001495      3.49      6.51      3.25
SRCPARAM L0000295     0.000001495      3.49      6.51      3.25
SRCPARAM L0000296     0.000001495      3.49      6.51      3.25
SRCPARAM L0000297     0.000001495      3.49      6.51      3.25
SRCPARAM L0000298     0.000001495      3.49      6.51      3.25
SRCPARAM L0000299     0.000001495      3.49      6.51      3.25
SRCPARAM L0000300     0.000001495      3.49      6.51      3.25
SRCPARAM L0000301     0.000001495      3.49      6.51      3.25
SRCPARAM L0000302     0.000001495      3.49      6.51      3.25
```

```
SRCPARAM L0000303     0.000001495      3.49      6.51      3.25
SRCPARAM L0000304     0.000001495      3.49      6.51      3.25
SRCPARAM L0000305     0.000001495      3.49      6.51      3.25
SRCPARAM L0000306     0.000001495      3.49      6.51      3.25
SRCPARAM L0000307     0.000001495      3.49      6.51      3.25
SRCPARAM L0000308     0.000001495      3.49      6.51      3.25
SRCPARAM L0000309     0.000001495      3.49      6.51      3.25
SRCPARAM L0000310     0.000001495      3.49      6.51      3.25
SRCPARAM L0000311     0.000001495      3.49      6.51      3.25
SRCPARAM L0000312     0.000001495      3.49      6.51      3.25
SRCPARAM L0000313     0.000001495      3.49      6.51      3.25
SRCPARAM L0000314     0.000001495      3.49      6.51      3.25
SRCPARAM L0000315     0.000001495      3.49      6.51      3.25
SRCPARAM L0000316     0.000001495      3.49      6.51      3.25
SRCPARAM L0000317     0.000001495      3.49      6.51      3.25
SRCPARAM L0000318     0.000001495      3.49      6.51      3.25
SRCPARAM L0000319     0.000001495      3.49      6.51      3.25
SRCPARAM L0000320     0.000001495      3.49      6.51      3.25
SRCPARAM L0000321     0.000001495      3.49      6.51      3.25
SRCPARAM L0000322     0.000001495      3.49      6.51      3.25
SRCPARAM L0000323     0.000001495      3.49      6.51      3.25
SRCPARAM L0000324     0.000001495      3.49      6.51      3.25
SRCPARAM L0000325     0.000001495      3.49      6.51      3.25
SRCPARAM L0000326     0.000001495      3.49      6.51      3.25
SRCPARAM L0000327     0.000001495      3.49      6.51      3.25
SRCPARAM L0000328     0.000001495      3.49      6.51      3.25
SRCPARAM L0000329     0.000001495      3.49      6.51      3.25
SRCPARAM L0000330     0.000001495      3.49      6.51      3.25
SRCPARAM L0000331     0.000001495      3.49      6.51      3.25
SRCPARAM L0000332     0.000001495      3.49      6.51      3.25
SRCPARAM L0000333     0.000001495      3.49      6.51      3.25
SRCPARAM L0000334     0.000001495      3.49      6.51      3.25
SRCPARAM L0000335     0.000001495      3.49      6.51      3.25
SRCPARAM L0000336     0.000001495      3.49      6.51      3.25
SRCPARAM L0000337     0.000001495      3.49      6.51      3.25
SRCPARAM L0000338     0.000001495      3.49      6.51      3.25
SRCPARAM L0000339     0.000001495      3.49      6.51      3.25
SRCPARAM L0000340     0.000001495      3.49      6.51      3.25
SRCPARAM L0000341     0.000001495      3.49      6.51      3.25
SRCPARAM L0000342     0.000001495      3.49      6.51      3.25
SRCPARAM L0000343     0.000001495      3.49      6.51      3.25
SRCPARAM L0000344     0.000001495      3.49      6.51      3.25
SRCPARAM L0000345     0.000001495      3.49      6.51      3.25
SRCPARAM L0000346     0.000001495      3.49      6.51      3.25
SRCPARAM L0000347     0.000001495      3.49      6.51      3.25
SRCPARAM L0000348     0.000001495      3.49      6.51      3.25
SRCPARAM L0000349     0.000001495      3.49      6.51      3.25
SRCPARAM L0000350     0.000001495      3.49      6.51      3.25
SRCPARAM L0000351     0.000001495      3.49      6.51      3.25
SRCPARAM L0000352     0.000001495      3.49      6.51      3.25
SRCPARAM L0000353     0.000001495      3.49      6.51      3.25
SRCPARAM L0000354     0.000001495      3.49      6.51      3.25
SRCPARAM L0000355     0.000001495      3.49      6.51      3.25
SRCPARAM L0000356     0.000001495      3.49      6.51      3.25
SRCPARAM L0000357     0.000001495      3.49      6.51      3.25
SRCPARAM L0000358     0.000001495      3.49      6.51      3.25
SRCPARAM L0000359     0.000001495      3.49      6.51      3.25
SRCPARAM L0000360     0.000001495      3.49      6.51      3.25
SRCPARAM L0000361     0.000001495      3.49      6.51      3.25
SRCPARAM L0000362     0.000001495      3.49      6.51      3.25
SRCPARAM L0000363     0.000001495      3.49      6.51      3.25
SRCPARAM L0000364     0.000001495      3.49      6.51      3.25
SRCPARAM L0000365     0.000001495      3.49      6.51      3.25
SRCPARAM L0000366     0.000001495      3.49      6.51      3.25
SRCPARAM L0000367     0.000001495      3.49      6.51      3.25
SRCPARAM L0000368     0.000001495      3.49      6.51      3.25
```

```
   SRCPARAM L0000369     0.000001495      3.49      6.51      3.25
   SRCPARAM L0000370     0.000001495      3.49      6.51      3.25
   SRCPARAM L0000371     0.000001495      3.49      6.51      3.25
   SRCPARAM L0000372     0.000001495      3.49      6.51      3.25
   SRCPARAM L0000373     0.000001495      3.49      6.51      3.25
   SRCPARAM L0000374     0.000001495      3.49      6.51      3.25
   SRCPARAM L0000375     0.000001495      3.49      6.51      3.25
   SRCPARAM L0000376     0.000001495      3.49      6.51      3.25
   SRCPARAM L0000377     0.000001495      3.49      6.51      3.25
   SRCPARAM L0000378     0.000001495      3.49      6.51      3.25
   SRCPARAM L0000379     0.000001495      3.49      6.51      3.25
   SRCPARAM L0000380     0.000001495      3.49      6.51      3.25
   SRCPARAM L0000381     0.000001495      3.49      6.51      3.25
   SRCPARAM L0000382     0.000001495      3.49      6.51      3.25
   SRCPARAM L0000383     0.000001495      3.49      6.51      3.25
   SRCPARAM L0000384     0.000001495      3.49      6.51      3.25
   SRCPARAM L0000385     0.000001495      3.49      6.51      3.25
   SRCPARAM L0000386     0.000001495      3.49      6.51      3.25
   SRCPARAM L0000387     0.000001495      3.49      6.51      3.25
   SRCPARAM L0000388     0.000001495      3.49      6.51      3.25
   SRCPARAM L0000389     0.000001495      3.49      6.51      3.25
   SRCPARAM L0000390     0.000001495      3.49      6.51      3.25
   SRCPARAM L0000391     0.000001495      3.49      6.51      3.25
   SRCPARAM L0000392     0.000001495      3.49      6.51      3.25
   SRCPARAM L0000393     0.000001495      3.49      6.51      3.25
   SRCPARAM L0000394     0.000001495      3.49      6.51      3.25
   SRCPARAM L0000395     0.000001495      3.49      6.51      3.25
   SRCPARAM L0000396     0.000001495      3.49      6.51      3.25
   SRCPARAM L0000397     0.000001495      3.49      6.51      3.25
   SRCPARAM L0000398     0.000001495      3.49      6.51      3.25
   SRCPARAM L0000399     0.000001495      3.49      6.51      3.25
   SRCPARAM L0000400     0.000001495      3.49      6.51      3.25
   SRCPARAM L0000401     0.000001495      3.49      6.51      3.25
   SRCPARAM L0000402     0.000001495      3.49      6.51      3.25
   SRCPARAM L0000403     0.000001495      3.49      6.51      3.25
   SRCPARAM L0000404     0.000001495      3.49      6.51      3.25
   SRCPARAM L0000405     0.000001495      3.49      6.51      3.25
   SRCPARAM L0000406     0.000001495      3.49      6.51      3.25
   SRCPARAM L0000407     0.000001495      3.49      6.51      3.25
   SRCPARAM L0000408     0.000001495      3.49      6.51      3.25
   SRCPARAM L0000409     0.000001495      3.49      6.51      3.25
   SRCPARAM L0000410     0.000001495      3.49      6.51      3.25
   SRCPARAM L0000411     0.000001495      3.49      6.51      3.25
   SRCPARAM L0000412     0.000001495      3.49      6.51      3.25
   SRCPARAM L0000413     0.000001495      3.49      6.51      3.25
   SRCPARAM L0000414     0.000001495      3.49      6.51      3.25
   SRCPARAM L0000415     0.000001495      3.49      6.51      3.25
   SRCPARAM L0000416     0.000001495      3.49      6.51      3.25
   SRCPARAM L0000417     0.000001495      3.49      6.51      3.25
   SRCPARAM L0000418     0.000001495      3.49      6.51      3.25
   SRCPARAM L0000419     0.000001495      3.49      6.51      3.25
   SRCPARAM L0000420     0.000001495      3.49      6.51      3.25
   SRCPARAM L0000421     0.000001495      3.49      6.51      3.25
   SRCPARAM L0000422     0.000001495      3.49      6.51      3.25
   SRCPARAM L0000423     0.000001495      3.49      6.51      3.25
   SRCPARAM L0000424     0.000001495      3.49      6.51      3.25
   SRCPARAM L0000425     0.000001495      3.49      6.51      3.25
   SRCPARAM L0000426     0.000001495      3.49      6.51      3.25
   SRCPARAM L0000427     0.000001495      3.49      6.51      3.25
   SRCPARAM L0000428     0.000001495      3.49      6.51      3.25
** ------------------------------------------------------------------
   SRCPARAM VOL1         7.0897E-06     5.000     7.621     1.400
   SRCPARAM VOL2         7.0897E-06     5.000     7.621     1.400
   SRCPARAM VOL3         7.0897E-06     5.000     7.621     1.400
   SRCPARAM VOL4         7.0897E-06     5.000     7.621     1.400
   SRCPARAM VOL5         7.0897E-06     5.000     7.621     1.400
```

```
SRCPARAM VOL6         7.0897E-06     5.000     7.621     1.400
SRCPARAM VOL7         7.0897E-06     5.000     7.621     1.400
SRCPARAM VOL8         7.0897E-06     5.000     7.621     1.400
SRCPARAM VOL9         7.0897E-06     5.000     7.621     1.400
SRCPARAM VOL10        7.0897E-06     5.000     7.621     1.400
SRCPARAM VOL11        7.0897E-06     5.000     7.621     1.400
SRCPARAM VOL12        7.0897E-06     5.000     7.621     1.400
SRCPARAM VOL13        7.0897E-06     5.000     7.621     1.400
SRCPARAM VOL14        7.0897E-06     5.000     7.621     1.400
SRCPARAM VOL15        7.0897E-06     5.000     7.621     1.400
SRCPARAM VOL16        7.0897E-06     5.000     7.621     1.400
SRCPARAM VOL17        7.0897E-06     5.000     7.621     1.400
SRCPARAM VOL18        7.0897E-06     5.000     7.621     1.400
SRCPARAM VOL19        7.0897E-06     5.000     7.621     1.400
SRCPARAM VOL20        7.0897E-06     5.000     7.621     1.400
SRCPARAM VOL21        7.0897E-06     5.000     7.621     1.400
SRCPARAM VOL22        7.0897E-06     5.000     7.621     1.400
SRCPARAM VOL23        7.0897E-06     5.000     7.621     1.400
SRCPARAM VOL24        7.0897E-06     5.000     7.621     1.400
SRCPARAM VOL25        7.0897E-06     5.000     7.621     1.400
SRCPARAM VOL26        7.0897E-06     5.000     7.621     1.400
SRCPARAM VOL27        7.0897E-06     5.000     7.621     1.400
SRCPARAM VOL28        7.0897E-06     5.000     7.621     1.400
SRCPARAM VOL29        7.0897E-06     5.000     7.621     1.400
SRCPARAM VOL30        7.0897E-06     5.000     7.621     1.400
SRCPARAM VOL31        7.0897E-06     5.000     7.621     1.400
SRCPARAM VOL32        7.0897E-06     5.000     7.621     1.400
SRCPARAM VOL33        7.0897E-06     5.000     7.621     1.400
SRCPARAM VOL34        7.0897E-06     5.000     7.621     1.400
SRCPARAM VOL35        7.0897E-06     5.000     7.621     1.400
SRCPARAM VOL36        7.0897E-06     5.000     7.621     1.400
SRCPARAM VOL37        7.0897E-06     5.000     7.621     1.400
SRCPARAM VOL38        7.0897E-06     5.000     7.621     1.400
SRCPARAM VOL39        7.0897E-06     5.000     7.621     1.400
SRCPARAM VOL40        7.0897E-06     5.000     7.621     1.400
SRCPARAM VOL41        7.0897E-06     5.000     7.621     1.400
SRCPARAM VOL42        7.0897E-06     5.000     7.621     1.400
SRCPARAM VOL43        7.0897E-06     5.000     7.621     1.400
SRCPARAM VOL44        7.0897E-06     5.000     7.621     1.400
SRCPARAM VOL45        7.0897E-06     5.000     7.621     1.400
SRCPARAM VOL46        7.0897E-06     5.000     7.621     1.400
SRCPARAM VOL47        7.0897E-06     5.000     7.621     1.400
SRCPARAM VOL48        7.0897E-06     5.000     7.621     1.400
SRCPARAM VOL49        7.0897E-06     5.000     7.621     1.400
SRCPARAM VOL50        7.0897E-06     5.000     7.621     1.400
SRCPARAM VOL51        7.0897E-06     5.000     7.621     1.400
SRCPARAM VOL52        7.0897E-06     5.000     7.621     1.400
SRCPARAM VOL53        7.0897E-06     5.000     7.621     1.400
SRCPARAM VOL54        7.0897E-06     5.000     7.621     1.400
SRCPARAM VOL55        7.0897E-06     5.000     7.621     1.400
SRCPARAM VOL56        7.0897E-06     5.000     7.621     1.400
SRCPARAM VOL57        7.0897E-06     5.000     7.621     1.400
SRCPARAM VOL58        7.0897E-06     5.000     7.621     1.400
SRCPARAM VOL59        7.0897E-06     5.000     7.621     1.400
SRCPARAM VOL60        7.0897E-06     5.000     7.621     1.400
SRCPARAM VOL61        7.0897E-06     5.000     7.621     1.400
SRCPARAM VOL62        7.0897E-06     5.000     7.621     1.400
SRCPARAM VOL63        7.0897E-06     5.000     7.621     1.400
SRCPARAM VOL64        7.0897E-06     5.000     7.621     1.400
SRCPARAM VOL65        7.0897E-06     5.000     7.621     1.400
SRCPARAM VOL66        7.0897E-06     5.000     7.621     1.400
SRCPARAM VOL67        7.0897E-06     5.000     7.621     1.400
SRCPARAM VOL68        7.0897E-06     5.000     7.621     1.400
SRCPARAM VOL69        7.0897E-06     5.000     7.621     1.400
SRCPARAM VOL70        7.0897E-06     5.000     7.621     1.400
SRCPARAM VOL71        7.0897E-06     5.000     7.621     1.400
```

```
SRCPARAM VOL72        7.0897E-06     5.000     7.621     1.400
SRCPARAM VOL73        7.0897E-06     5.000     7.621     1.400
SRCPARAM VOL74        7.0897E-06     5.000     7.621     1.400
SRCPARAM VOL75        7.0897E-06     5.000     7.621     1.400
SRCPARAM VOL76        7.0897E-06     5.000     7.621     1.400
SRCPARAM VOL77        7.0897E-06     5.000     7.621     1.400
SRCPARAM VOL78        7.0897E-06     5.000     7.621     1.400
SRCPARAM VOL79        7.0897E-06     5.000     7.621     1.400
SRCPARAM VOL80        7.0897E-06     5.000     7.621     1.400
SRCPARAM VOL81        7.0897E-06     5.000     7.621     1.400
SRCPARAM VOL82        7.0897E-06     5.000     7.621     1.400
SRCPARAM VOL83        7.0897E-06     5.000     7.621     1.400
SRCPARAM VOL84        7.0897E-06     5.000     7.621     1.400
SRCPARAM VOL85        7.0897E-06     5.000     7.621     1.400
SRCPARAM VOL86        7.0897E-06     5.000     7.621     1.400
SRCPARAM VOL87        7.0897E-06     5.000     7.621     1.400
SRCPARAM VOL88        7.0897E-06     5.000     7.621     1.400
SRCPARAM VOL89        7.0897E-06     5.000     7.621     1.400
SRCPARAM VOL90        7.0897E-06     5.000     7.621     1.400
SRCPARAM VOL91        7.0897E-06     5.000     7.621     1.400
SRCPARAM VOL92        7.0897E-06     5.000     7.621     1.400
SRCPARAM VOL93        7.0897E-06     5.000     7.621     1.400
SRCPARAM VOL94        7.0897E-06     5.000     7.621     1.400
SRCPARAM VOL95        7.0897E-06     5.000     7.621     1.400
SRCPARAM VOL96        7.0897E-06     5.000     7.621     1.400
SRCPARAM VOL97        7.0897E-06     5.000     7.621     1.400
SRCPARAM VOL98        7.0897E-06     5.000     7.621     1.400
SRCPARAM VOL99        7.0897E-06     5.000     7.621     1.400
SRCPARAM VOL100       7.0897E-06     5.000     7.621     1.400
SRCPARAM VOL101       7.0897E-06     5.000     7.621     1.400
SRCPARAM VOL102       7.0897E-06     5.000     7.621     1.400
SRCPARAM VOL103       7.0897E-06     5.000     7.621     1.400
SRCPARAM VOL104       7.0897E-06     5.000     7.621     1.400
SRCPARAM VOL105       7.0897E-06     5.000     7.621     1.400
SRCPARAM VOL106       7.0897E-06     5.000     7.621     1.400
SRCPARAM VOL107       7.0897E-06     5.000     7.621     1.400
SRCPARAM VOL108       7.0897E-06     5.000     7.621     1.400
SRCPARAM VOL109       7.0897E-06     5.000     7.621     1.400
SRCPARAM VOL110       7.0897E-06     5.000     7.621     1.400
SRCPARAM VOL111       7.0897E-06     5.000     7.621     1.400
SRCPARAM VOL112       7.0897E-06     5.000     7.621     1.400
SRCPARAM VOL113       7.0897E-06     5.000     7.621     1.400
SRCPARAM VOL114       7.0897E-06     5.000     7.621     1.400
SRCPARAM VOL115       7.0897E-06     5.000     7.621     1.400
SRCPARAM VOL116       7.0897E-06     5.000     7.621     1.400
SRCPARAM VOL117       7.0897E-06     5.000     7.621     1.400
SRCPARAM VOL118       7.0897E-06     5.000     7.621     1.400
SRCPARAM VOL119       7.0897E-06     5.000     7.621     1.400
SRCPARAM VOL120       7.0897E-06     5.000     7.621     1.400
SRCPARAM VOL121       7.0897E-06     5.000     7.621     1.400
SRCPARAM VOL122       7.0897E-06     5.000     7.621     1.400
SRCPARAM VOL123       7.0897E-06     5.000     7.621     1.400
SRCPARAM VOL124       7.0897E-06     5.000     7.621     1.400
SRCPARAM VOL125       7.0897E-06     5.000     7.621     1.400
SRCPARAM VOL126       7.0897E-06     5.000     7.621     1.400
SRCPARAM VOL127       7.0897E-06     5.000     7.621     1.400
SRCPARAM VOL128       7.0897E-06     5.000     7.621     1.400
SRCPARAM VOL129       7.0897E-06     5.000     7.621     1.400
SRCPARAM VOL130       7.0897E-06     5.000     7.621     1.400
SRCPARAM VOL131       7.0897E-06     5.000     7.621     1.400
SRCPARAM VOL132       7.0897E-06     5.000     7.621     1.400
SRCPARAM VOL133       7.0897E-06     5.000     7.621     1.400
SRCPARAM VOL134       7.0897E-06     5.000     7.621     1.400
SRCPARAM VOL135       7.0897E-06     5.000     7.621     1.400
SRCPARAM VOL136       7.0897E-06     5.000     7.621     1.400
SRCPARAM VOL137       7.0897E-06     5.000     7.621     1.400
```

```
SRCPARAM VOL138       7.0897E-06     5.000     7.621     1.400
SRCPARAM VOL139       7.0897E-06     5.000     7.621     1.400
SRCPARAM VOL140       7.0897E-06     5.000     7.621     1.400
SRCPARAM VOL141       7.0897E-06     5.000     7.621     1.400
SRCPARAM VOL142       7.0897E-06     5.000     7.621     1.400
SRCPARAM VOL143       7.0897E-06     5.000     7.621     1.400
SRCPARAM VOL144       7.0897E-06     5.000     7.621     1.400
SRCPARAM VOL145       7.0897E-06     5.000     7.621     1.400
SRCPARAM VOL146       7.0897E-06     5.000     7.621     1.400
SRCPARAM VOL147       7.0897E-06     5.000     7.621     1.400
SRCPARAM VOL148       7.0897E-06     5.000     7.621     1.400
SRCPARAM VOL149       7.0897E-06     5.000     7.621     1.400
SRCPARAM VOL150       7.0897E-06     5.000     7.621     1.400
SRCPARAM VOL151       7.0897E-06     5.000     7.621     1.400
SRCPARAM VOL152       7.0897E-06     5.000     7.621     1.400
SRCPARAM VOL153       7.0897E-06     5.000     7.621     1.400
SRCPARAM VOL154       7.0897E-06     5.000     7.621     1.400
SRCPARAM VOL155       7.0897E-06     5.000     7.621     1.400
SRCPARAM VOL156       7.0897E-06     5.000     7.621     1.400
SRCPARAM VOL157       7.0897E-06     5.000     7.621     1.400
SRCPARAM VOL158       7.0897E-06     5.000     7.621     1.400
SRCPARAM VOL159       7.0897E-06     5.000     7.621     1.400
SRCPARAM VOL160       7.0897E-06     5.000     7.621     1.400
SRCPARAM VOL161       7.0897E-06     5.000     7.621     1.400
SRCPARAM VOL162       7.0897E-06     5.000     7.621     1.400
SRCPARAM VOL163       7.0897E-06     5.000     7.621     1.400
SRCPARAM VOL164       7.0897E-06     5.000     7.621     1.400
SRCPARAM VOL165       7.0897E-06     5.000     7.621     1.400
SRCPARAM VOL166       7.0897E-06     5.000     7.621     1.400
SRCPARAM VOL167       7.0897E-06     5.000     7.621     1.400
SRCPARAM VOL168       7.0897E-06     5.000     7.621     1.400
SRCPARAM VOL169       7.0897E-06     5.000     7.621     1.400
SRCPARAM VOL170       7.0897E-06     5.000     7.621     1.400
SRCPARAM VOL171       7.0897E-06     5.000     7.621     1.400
SRCPARAM VOL172       7.0897E-06     5.000     7.621     1.400
SRCPARAM VOL173       7.0897E-06     5.000     7.621     1.400
SRCPARAM VOL174       7.0897E-06     5.000     7.621     1.400
SRCPARAM VOL175       7.0897E-06     5.000     7.621     1.400
SRCPARAM VOL176       7.0897E-06     5.000     7.621     1.400
SRCPARAM VOL177       7.0897E-06     5.000     7.621     1.400
SRCPARAM VOL178       7.0897E-06     5.000     7.621     1.400
SRCPARAM VOL179       7.0897E-06     5.000     7.621     1.400
SRCPARAM VOL180       7.0897E-06     5.000     7.621     1.400
SRCPARAM VOL181       7.0897E-06     5.000     7.621     1.400
SRCPARAM VOL182       7.0897E-06     5.000     7.621     1.400
SRCPARAM VOL183       7.0897E-06     5.000     7.621     1.400
SRCPARAM VOL184       7.0897E-06     5.000     7.621     1.400
SRCPARAM VOL185       7.0897E-06     5.000     7.621     1.400
SRCPARAM VOL186       7.0897E-06     5.000     7.621     1.400
SRCPARAM VOL187       7.0897E-06     5.000     7.621     1.400
SRCPARAM VOL188       7.0897E-06     5.000     7.621     1.400
SRCPARAM VOL189       7.0897E-06     5.000     7.621     1.400
SRCPARAM VOL190       7.0897E-06     5.000     7.621     1.400
SRCPARAM VOL191       7.0897E-06     5.000     7.621     1.400
SRCPARAM VOL192       7.0897E-06     5.000     7.621     1.400
SRCPARAM VOL193       7.0897E-06     5.000     7.621     1.400
SRCPARAM VOL194       7.0897E-06     5.000     7.621     1.400
SRCPARAM VOL195       7.0897E-06     5.000     7.621     1.400
SRCPARAM VOL196       7.0897E-06     5.000     7.621     1.400
SRCPARAM VOL197       7.0897E-06     5.000     7.621     1.400
SRCPARAM VOL198       7.0897E-06     5.000     7.621     1.400
SRCPARAM VOL199       7.0897E-06     5.000     7.621     1.400
SRCPARAM VOL200       7.0897E-06     5.000     7.621     1.400
SRCPARAM VOL201       7.0897E-06     5.000     7.621     1.400
SRCPARAM VOL202       7.0897E-06     5.000     7.621     1.400
SRCPARAM VOL203       7.0897E-06     5.000     7.621     1.400
```

```
   SRCPARAM VOL204       7.0897E-06     5.000     7.621     1.400
   SRCPARAM VOL205       7.0897E-06     5.000     7.621     1.400
   SRCPARAM VOL206       7.0897E-06     5.000     7.621     1.400
   SRCPARAM VOL207       7.0897E-06     5.000     7.621     1.400
   SRCPARAM VOL208       7.0897E-06     5.000     7.621     1.400
   SRCPARAM VOL209       7.0897E-06     5.000     7.621     1.400
   SRCPARAM VOL210       7.0897E-06     5.000     7.621     1.400
   SRCPARAM VOL211       7.0897E-06     5.000     7.621     1.400
   SRCPARAM VOL212       7.0897E-06     5.000     7.621     1.400
   SRCPARAM VOL213       7.0897E-06     5.000     7.621     1.400
   SRCPARAM VOL214       7.0897E-06     5.000     7.621     1.400
   SRCPARAM VOL215       7.0897E-06     5.000     7.621     1.400
   SRCPARAM VOL216       7.0897E-06     5.000     7.621     1.400
   SRCPARAM VOL217       7.0897E-06     5.000     7.621     1.400
   SRCPARAM VOL218       7.0897E-06     5.000     7.621     1.400
   SRCPARAM VOL219       7.0897E-06     5.000     7.621     1.400
   SRCPARAM VOL220       7.0897E-06     5.000     7.621     1.400
   URBANSRC ALL

** Variable Emissions Type: "By Hour / Seven Days (HRDOW7)"
** Variable Emission Scenario: "Cons"
   EMISFACT L0000001     HRDOW7 0.0 0.0 0.0 0.0 0.0 0.0 0.0 1.0
   EMISFACT L0000001     HRDOW7 1.0 1.0 1.0 1.0 1.0 1.0 1.0 0.0
   EMISFACT L0000001     HRDOW7 0.0 0.0 0.0 0.0 0.0 0.0 0.0 0.0
   EMISFACT L0000002     HRDOW7 0.0 0.0 0.0 0.0 0.0 0.0 0.0 1.0
   EMISFACT L0000002     HRDOW7 1.0 1.0 1.0 1.0 1.0 1.0 1.0 0.0
   EMISFACT L0000002     HRDOW7 0.0 0.0 0.0 0.0 0.0 0.0 0.0 0.0
   EMISFACT L0000003     HRDOW7 0.0 0.0 0.0 0.0 0.0 0.0 0.0 1.0
   EMISFACT L0000003     HRDOW7 1.0 1.0 1.0 1.0 1.0 1.0 1.0 0.0
   EMISFACT L0000003     HRDOW7 0.0 0.0 0.0 0.0 0.0 0.0 0.0 0.0
   EMISFACT L0000004     HRDOW7 0.0 0.0 0.0 0.0 0.0 0.0 0.0 1.0
   EMISFACT L0000004     HRDOW7 1.0 1.0 1.0 1.0 1.0 1.0 1.0 0.0
   EMISFACT L0000004     HRDOW7 0.0 0.0 0.0 0.0 0.0 0.0 0.0 0.0
   EMISFACT L0000005     HRDOW7 0.0 0.0 0.0 0.0 0.0 0.0 0.0 1.0
   EMISFACT L0000005     HRDOW7 1.0 1.0 1.0 1.0 1.0 1.0 1.0 0.0
   EMISFACT L0000005     HRDOW7 0.0 0.0 0.0 0.0 0.0 0.0 0.0 0.0
   EMISFACT L0000006     HRDOW7 0.0 0.0 0.0 0.0 0.0 0.0 0.0 1.0
   EMISFACT L0000006     HRDOW7 1.0 1.0 1.0 1.0 1.0 1.0 1.0 0.0
   EMISFACT L0000006     HRDOW7 0.0 0.0 0.0 0.0 0.0 0.0 0.0 0.0
   EMISFACT L0000007     HRDOW7 0.0 0.0 0.0 0.0 0.0 0.0 0.0 1.0
   EMISFACT L0000007     HRDOW7 1.0 1.0 1.0 1.0 1.0 1.0 1.0 0.0
   EMISFACT L0000007     HRDOW7 0.0 0.0 0.0 0.0 0.0 0.0 0.0 0.0
   EMISFACT L0000008     HRDOW7 0.0 0.0 0.0 0.0 0.0 0.0 0.0 1.0
   EMISFACT L0000008     HRDOW7 1.0 1.0 1.0 1.0 1.0 1.0 1.0 0.0
   EMISFACT L0000008     HRDOW7 0.0 0.0 0.0 0.0 0.0 0.0 0.0 0.0
   EMISFACT L0000009     HRDOW7 0.0 0.0 0.0 0.0 0.0 0.0 0.0 1.0
   EMISFACT L0000009     HRDOW7 1.0 1.0 1.0 1.0 1.0 1.0 1.0 0.0
   EMISFACT L0000009     HRDOW7 0.0 0.0 0.0 0.0 0.0 0.0 0.0 0.0
   EMISFACT L0000010     HRDOW7 0.0 0.0 0.0 0.0 0.0 0.0 0.0 1.0
   EMISFACT L0000010     HRDOW7 1.0 1.0 1.0 1.0 1.0 1.0 1.0 0.0
   EMISFACT L0000010     HRDOW7 0.0 0.0 0.0 0.0 0.0 0.0 0.0 0.0
   EMISFACT L0000011     HRDOW7 0.0 0.0 0.0 0.0 0.0 0.0 0.0 1.0
   EMISFACT L0000011     HRDOW7 1.0 1.0 1.0 1.0 1.0 1.0 1.0 0.0
   EMISFACT L0000011     HRDOW7 0.0 0.0 0.0 0.0 0.0 0.0 0.0 0.0
   EMISFACT L0000012     HRDOW7 0.0 0.0 0.0 0.0 0.0 0.0 0.0 1.0
   EMISFACT L0000012     HRDOW7 1.0 1.0 1.0 1.0 1.0 1.0 1.0 0.0
   EMISFACT L0000012     HRDOW7 0.0 0.0 0.0 0.0 0.0 0.0 0.0 0.0
   EMISFACT L0000013     HRDOW7 0.0 0.0 0.0 0.0 0.0 0.0 0.0 1.0
   EMISFACT L0000013     HRDOW7 1.0 1.0 1.0 1.0 1.0 1.0 1.0 0.0
   EMISFACT L0000013     HRDOW7 0.0 0.0 0.0 0.0 0.0 0.0 0.0 0.0
   EMISFACT L0000014     HRDOW7 0.0 0.0 0.0 0.0 0.0 0.0 0.0 1.0
   EMISFACT L0000014     HRDOW7 1.0 1.0 1.0 1.0 1.0 1.0 1.0 0.0
   EMISFACT L0000014     HRDOW7 0.0 0.0 0.0 0.0 0.0 0.0 0.0 0.0
   EMISFACT L0000015     HRDOW7 0.0 0.0 0.0 0.0 0.0 0.0 0.0 1.0
   EMISFACT L0000015     HRDOW7 1.0 1.0 1.0 1.0 1.0 1.0 1.0 0.0
   EMISFACT L0000015     HRDOW7 0.0 0.0 0.0 0.0 0.0 0.0 0.0 0.0
```

```
EMISFACT L0000016     HRDOW7 0.0 0.0 0.0 0.0 0.0 0.0 0.0 1.0
EMISFACT L0000016     HRDOW7 1.0 1.0 1.0 1.0 1.0 1.0 1.0 0.0
EMISFACT L0000016     HRDOW7 0.0 0.0 0.0 0.0 0.0 0.0 0.0 0.0
EMISFACT L0000017     HRDOW7 0.0 0.0 0.0 0.0 0.0 0.0 0.0 1.0
EMISFACT L0000017     HRDOW7 1.0 1.0 1.0 1.0 1.0 1.0 1.0 0.0
EMISFACT L0000017     HRDOW7 0.0 0.0 0.0 0.0 0.0 0.0 0.0 0.0
EMISFACT L0000018     HRDOW7 0.0 0.0 0.0 0.0 0.0 0.0 0.0 1.0
EMISFACT L0000018     HRDOW7 1.0 1.0 1.0 1.0 1.0 1.0 1.0 0.0
EMISFACT L0000018     HRDOW7 0.0 0.0 0.0 0.0 0.0 0.0 0.0 0.0
EMISFACT L0000019     HRDOW7 0.0 0.0 0.0 0.0 0.0 0.0 0.0 1.0
EMISFACT L0000019     HRDOW7 1.0 1.0 1.0 1.0 1.0 1.0 1.0 0.0
EMISFACT L0000019     HRDOW7 0.0 0.0 0.0 0.0 0.0 0.0 0.0 0.0
EMISFACT L0000020     HRDOW7 0.0 0.0 0.0 0.0 0.0 0.0 0.0 1.0
EMISFACT L0000020     HRDOW7 1.0 1.0 1.0 1.0 1.0 1.0 1.0 0.0
EMISFACT L0000020     HRDOW7 0.0 0.0 0.0 0.0 0.0 0.0 0.0 0.0
EMISFACT L0000021     HRDOW7 0.0 0.0 0.0 0.0 0.0 0.0 0.0 1.0
EMISFACT L0000021     HRDOW7 1.0 1.0 1.0 1.0 1.0 1.0 1.0 0.0
EMISFACT L0000021     HRDOW7 0.0 0.0 0.0 0.0 0.0 0.0 0.0 0.0
EMISFACT L0000022     HRDOW7 0.0 0.0 0.0 0.0 0.0 0.0 0.0 1.0
EMISFACT L0000022     HRDOW7 1.0 1.0 1.0 1.0 1.0 1.0 1.0 0.0
EMISFACT L0000022     HRDOW7 0.0 0.0 0.0 0.0 0.0 0.0 0.0 0.0
EMISFACT L0000023     HRDOW7 0.0 0.0 0.0 0.0 0.0 0.0 0.0 1.0
EMISFACT L0000023     HRDOW7 1.0 1.0 1.0 1.0 1.0 1.0 1.0 0.0
EMISFACT L0000023     HRDOW7 0.0 0.0 0.0 0.0 0.0 0.0 0.0 0.0
EMISFACT L0000024     HRDOW7 0.0 0.0 0.0 0.0 0.0 0.0 0.0 1.0
EMISFACT L0000024     HRDOW7 1.0 1.0 1.0 1.0 1.0 1.0 1.0 0.0
EMISFACT L0000024     HRDOW7 0.0 0.0 0.0 0.0 0.0 0.0 0.0 0.0
EMISFACT L0000025     HRDOW7 0.0 0.0 0.0 0.0 0.0 0.0 0.0 1.0
EMISFACT L0000025     HRDOW7 1.0 1.0 1.0 1.0 1.0 1.0 1.0 0.0
EMISFACT L0000025     HRDOW7 0.0 0.0 0.0 0.0 0.0 0.0 0.0 0.0
EMISFACT L0000026     HRDOW7 0.0 0.0 0.0 0.0 0.0 0.0 0.0 1.0
EMISFACT L0000026     HRDOW7 1.0 1.0 1.0 1.0 1.0 1.0 1.0 0.0
EMISFACT L0000026     HRDOW7 0.0 0.0 0.0 0.0 0.0 0.0 0.0 0.0
EMISFACT L0000027     HRDOW7 0.0 0.0 0.0 0.0 0.0 0.0 0.0 1.0
EMISFACT L0000027     HRDOW7 1.0 1.0 1.0 1.0 1.0 1.0 1.0 0.0
EMISFACT L0000027     HRDOW7 0.0 0.0 0.0 0.0 0.0 0.0 0.0 0.0
EMISFACT L0000028     HRDOW7 0.0 0.0 0.0 0.0 0.0 0.0 0.0 1.0
EMISFACT L0000028     HRDOW7 1.0 1.0 1.0 1.0 1.0 1.0 1.0 0.0
EMISFACT L0000028     HRDOW7 0.0 0.0 0.0 0.0 0.0 0.0 0.0 0.0
EMISFACT L0000029     HRDOW7 0.0 0.0 0.0 0.0 0.0 0.0 0.0 1.0
EMISFACT L0000029     HRDOW7 1.0 1.0 1.0 1.0 1.0 1.0 1.0 0.0
EMISFACT L0000029     HRDOW7 0.0 0.0 0.0 0.0 0.0 0.0 0.0 0.0
EMISFACT L0000030     HRDOW7 0.0 0.0 0.0 0.0 0.0 0.0 0.0 1.0
EMISFACT L0000030     HRDOW7 1.0 1.0 1.0 1.0 1.0 1.0 1.0 0.0
EMISFACT L0000030     HRDOW7 0.0 0.0 0.0 0.0 0.0 0.0 0.0 0.0
EMISFACT L0000031     HRDOW7 0.0 0.0 0.0 0.0 0.0 0.0 0.0 1.0
EMISFACT L0000031     HRDOW7 1.0 1.0 1.0 1.0 1.0 1.0 1.0 0.0
EMISFACT L0000031     HRDOW7 0.0 0.0 0.0 0.0 0.0 0.0 0.0 0.0
EMISFACT L0000032     HRDOW7 0.0 0.0 0.0 0.0 0.0 0.0 0.0 1.0
EMISFACT L0000032     HRDOW7 1.0 1.0 1.0 1.0 1.0 1.0 1.0 0.0
EMISFACT L0000032     HRDOW7 0.0 0.0 0.0 0.0 0.0 0.0 0.0 0.0
EMISFACT L0000033     HRDOW7 0.0 0.0 0.0 0.0 0.0 0.0 0.0 1.0
EMISFACT L0000033     HRDOW7 1.0 1.0 1.0 1.0 1.0 1.0 1.0 0.0
EMISFACT L0000033     HRDOW7 0.0 0.0 0.0 0.0 0.0 0.0 0.0 0.0
EMISFACT L0000034     HRDOW7 0.0 0.0 0.0 0.0 0.0 0.0 0.0 1.0
EMISFACT L0000034     HRDOW7 1.0 1.0 1.0 1.0 1.0 1.0 1.0 0.0
EMISFACT L0000034     HRDOW7 0.0 0.0 0.0 0.0 0.0 0.0 0.0 0.0
EMISFACT L0000035     HRDOW7 0.0 0.0 0.0 0.0 0.0 0.0 0.0 1.0
EMISFACT L0000035     HRDOW7 1.0 1.0 1.0 1.0 1.0 1.0 1.0 0.0
EMISFACT L0000035     HRDOW7 0.0 0.0 0.0 0.0 0.0 0.0 0.0 0.0
EMISFACT L0000036     HRDOW7 0.0 0.0 0.0 0.0 0.0 0.0 0.0 1.0
EMISFACT L0000036     HRDOW7 1.0 1.0 1.0 1.0 1.0 1.0 1.0 0.0
EMISFACT L0000036     HRDOW7 0.0 0.0 0.0 0.0 0.0 0.0 0.0 0.0
EMISFACT L0000037     HRDOW7 0.0 0.0 0.0 0.0 0.0 0.0 0.0 1.0
EMISFACT L0000037     HRDOW7 1.0 1.0 1.0 1.0 1.0 1.0 1.0 0.0
EMISFACT L0000037     HRDOW7 0.0 0.0 0.0 0.0 0.0 0.0 0.0 0.0
```

```
EMISFACT L0000038     HRDOW7 0.0 0.0 0.0 0.0 0.0 0.0 0.0 1.0
EMISFACT L0000038     HRDOW7 1.0 1.0 1.0 1.0 1.0 1.0 1.0 0.0
EMISFACT L0000038     HRDOW7 0.0 0.0 0.0 0.0 0.0 0.0 0.0 0.0
EMISFACT L0000039     HRDOW7 0.0 0.0 0.0 0.0 0.0 0.0 0.0 1.0
EMISFACT L0000039     HRDOW7 1.0 1.0 1.0 1.0 1.0 1.0 1.0 0.0
EMISFACT L0000039     HRDOW7 0.0 0.0 0.0 0.0 0.0 0.0 0.0 0.0
EMISFACT L0000040     HRDOW7 0.0 0.0 0.0 0.0 0.0 0.0 0.0 1.0
EMISFACT L0000040     HRDOW7 1.0 1.0 1.0 1.0 1.0 1.0 1.0 0.0
EMISFACT L0000040     HRDOW7 0.0 0.0 0.0 0.0 0.0 0.0 0.0 0.0
EMISFACT L0000041     HRDOW7 0.0 0.0 0.0 0.0 0.0 0.0 0.0 1.0
EMISFACT L0000041     HRDOW7 1.0 1.0 1.0 1.0 1.0 1.0 1.0 0.0
EMISFACT L0000041     HRDOW7 0.0 0.0 0.0 0.0 0.0 0.0 0.0 0.0
EMISFACT L0000042     HRDOW7 0.0 0.0 0.0 0.0 0.0 0.0 0.0 1.0
EMISFACT L0000042     HRDOW7 1.0 1.0 1.0 1.0 1.0 1.0 1.0 0.0
EMISFACT L0000042     HRDOW7 0.0 0.0 0.0 0.0 0.0 0.0 0.0 0.0
EMISFACT L0000043     HRDOW7 0.0 0.0 0.0 0.0 0.0 0.0 0.0 1.0
EMISFACT L0000043     HRDOW7 1.0 1.0 1.0 1.0 1.0 1.0 1.0 0.0
EMISFACT L0000043     HRDOW7 0.0 0.0 0.0 0.0 0.0 0.0 0.0 0.0
EMISFACT L0000044     HRDOW7 0.0 0.0 0.0 0.0 0.0 0.0 0.0 1.0
EMISFACT L0000044     HRDOW7 1.0 1.0 1.0 1.0 1.0 1.0 1.0 0.0
EMISFACT L0000044     HRDOW7 0.0 0.0 0.0 0.0 0.0 0.0 0.0 0.0
EMISFACT L0000045     HRDOW7 0.0 0.0 0.0 0.0 0.0 0.0 0.0 1.0
EMISFACT L0000045     HRDOW7 1.0 1.0 1.0 1.0 1.0 1.0 1.0 0.0
EMISFACT L0000045     HRDOW7 0.0 0.0 0.0 0.0 0.0 0.0 0.0 0.0
EMISFACT L0000046     HRDOW7 0.0 0.0 0.0 0.0 0.0 0.0 0.0 1.0
EMISFACT L0000046     HRDOW7 1.0 1.0 1.0 1.0 1.0 1.0 1.0 0.0
EMISFACT L0000046     HRDOW7 0.0 0.0 0.0 0.0 0.0 0.0 0.0 0.0
EMISFACT L0000047     HRDOW7 0.0 0.0 0.0 0.0 0.0 0.0 0.0 1.0
EMISFACT L0000047     HRDOW7 1.0 1.0 1.0 1.0 1.0 1.0 1.0 0.0
EMISFACT L0000047     HRDOW7 0.0 0.0 0.0 0.0 0.0 0.0 0.0 0.0
EMISFACT L0000048     HRDOW7 0.0 0.0 0.0 0.0 0.0 0.0 0.0 1.0
EMISFACT L0000048     HRDOW7 1.0 1.0 1.0 1.0 1.0 1.0 1.0 0.0
EMISFACT L0000048     HRDOW7 0.0 0.0 0.0 0.0 0.0 0.0 0.0 0.0
EMISFACT L0000049     HRDOW7 0.0 0.0 0.0 0.0 0.0 0.0 0.0 1.0
EMISFACT L0000049     HRDOW7 1.0 1.0 1.0 1.0 1.0 1.0 1.0 0.0
EMISFACT L0000049     HRDOW7 0.0 0.0 0.0 0.0 0.0 0.0 0.0 0.0
EMISFACT L0000050     HRDOW7 0.0 0.0 0.0 0.0 0.0 0.0 0.0 1.0
EMISFACT L0000050     HRDOW7 1.0 1.0 1.0 1.0 1.0 1.0 1.0 0.0
EMISFACT L0000050     HRDOW7 0.0 0.0 0.0 0.0 0.0 0.0 0.0 0.0
EMISFACT L0000051     HRDOW7 0.0 0.0 0.0 0.0 0.0 0.0 0.0 1.0
EMISFACT L0000051     HRDOW7 1.0 1.0 1.0 1.0 1.0 1.0 1.0 0.0
EMISFACT L0000051     HRDOW7 0.0 0.0 0.0 0.0 0.0 0.0 0.0 0.0
EMISFACT L0000052     HRDOW7 0.0 0.0 0.0 0.0 0.0 0.0 0.0 1.0
EMISFACT L0000052     HRDOW7 1.0 1.0 1.0 1.0 1.0 1.0 1.0 0.0
EMISFACT L0000052     HRDOW7 0.0 0.0 0.0 0.0 0.0 0.0 0.0 0.0
EMISFACT L0000053     HRDOW7 0.0 0.0 0.0 0.0 0.0 0.0 0.0 1.0
EMISFACT L0000053     HRDOW7 1.0 1.0 1.0 1.0 1.0 1.0 1.0 0.0
EMISFACT L0000053     HRDOW7 0.0 0.0 0.0 0.0 0.0 0.0 0.0 0.0
EMISFACT L0000054     HRDOW7 0.0 0.0 0.0 0.0 0.0 0.0 0.0 1.0
EMISFACT L0000054     HRDOW7 1.0 1.0 1.0 1.0 1.0 1.0 1.0 0.0
EMISFACT L0000054     HRDOW7 0.0 0.0 0.0 0.0 0.0 0.0 0.0 0.0
EMISFACT L0000055     HRDOW7 0.0 0.0 0.0 0.0 0.0 0.0 0.0 1.0
EMISFACT L0000055     HRDOW7 1.0 1.0 1.0 1.0 1.0 1.0 1.0 0.0
EMISFACT L0000055     HRDOW7 0.0 0.0 0.0 0.0 0.0 0.0 0.0 0.0
EMISFACT L0000056     HRDOW7 0.0 0.0 0.0 0.0 0.0 0.0 0.0 1.0
EMISFACT L0000056     HRDOW7 1.0 1.0 1.0 1.0 1.0 1.0 1.0 0.0
EMISFACT L0000056     HRDOW7 0.0 0.0 0.0 0.0 0.0 0.0 0.0 0.0
EMISFACT L0000057     HRDOW7 0.0 0.0 0.0 0.0 0.0 0.0 0.0 1.0
EMISFACT L0000057     HRDOW7 1.0 1.0 1.0 1.0 1.0 1.0 1.0 0.0
EMISFACT L0000057     HRDOW7 0.0 0.0 0.0 0.0 0.0 0.0 0.0 0.0
EMISFACT L0000058     HRDOW7 0.0 0.0 0.0 0.0 0.0 0.0 0.0 1.0
EMISFACT L0000058     HRDOW7 1.0 1.0 1.0 1.0 1.0 1.0 1.0 0.0
EMISFACT L0000058     HRDOW7 0.0 0.0 0.0 0.0 0.0 0.0 0.0 0.0
EMISFACT L0000059     HRDOW7 0.0 0.0 0.0 0.0 0.0 0.0 0.0 1.0
EMISFACT L0000059     HRDOW7 1.0 1.0 1.0 1.0 1.0 1.0 1.0 0.0
EMISFACT L0000059     HRDOW7 0.0 0.0 0.0 0.0 0.0 0.0 0.0 0.0
```

```
EMISFACT L0000060     HRDOW7 0.0 0.0 0.0 0.0 0.0 0.0 0.0 1.0
EMISFACT L0000060     HRDOW7 1.0 1.0 1.0 1.0 1.0 1.0 1.0 0.0
EMISFACT L0000060     HRDOW7 0.0 0.0 0.0 0.0 0.0 0.0 0.0 0.0
EMISFACT L0000061     HRDOW7 0.0 0.0 0.0 0.0 0.0 0.0 0.0 1.0
EMISFACT L0000061     HRDOW7 1.0 1.0 1.0 1.0 1.0 1.0 1.0 0.0
EMISFACT L0000061     HRDOW7 0.0 0.0 0.0 0.0 0.0 0.0 0.0 0.0
EMISFACT L0000062     HRDOW7 0.0 0.0 0.0 0.0 0.0 0.0 0.0 1.0
EMISFACT L0000062     HRDOW7 1.0 1.0 1.0 1.0 1.0 1.0 1.0 0.0
EMISFACT L0000062     HRDOW7 0.0 0.0 0.0 0.0 0.0 0.0 0.0 0.0
EMISFACT L0000063     HRDOW7 0.0 0.0 0.0 0.0 0.0 0.0 0.0 1.0
EMISFACT L0000063     HRDOW7 1.0 1.0 1.0 1.0 1.0 1.0 1.0 0.0
EMISFACT L0000063     HRDOW7 0.0 0.0 0.0 0.0 0.0 0.0 0.0 0.0
EMISFACT L0000064     HRDOW7 0.0 0.0 0.0 0.0 0.0 0.0 0.0 1.0
EMISFACT L0000064     HRDOW7 1.0 1.0 1.0 1.0 1.0 1.0 1.0 0.0
EMISFACT L0000064     HRDOW7 0.0 0.0 0.0 0.0 0.0 0.0 0.0 0.0
EMISFACT L0000065     HRDOW7 0.0 0.0 0.0 0.0 0.0 0.0 0.0 1.0
EMISFACT L0000065     HRDOW7 1.0 1.0 1.0 1.0 1.0 1.0 1.0 0.0
EMISFACT L0000065     HRDOW7 0.0 0.0 0.0 0.0 0.0 0.0 0.0 0.0
EMISFACT L0000066     HRDOW7 0.0 0.0 0.0 0.0 0.0 0.0 0.0 1.0
EMISFACT L0000066     HRDOW7 1.0 1.0 1.0 1.0 1.0 1.0 1.0 0.0
EMISFACT L0000066     HRDOW7 0.0 0.0 0.0 0.0 0.0 0.0 0.0 0.0
EMISFACT L0000067     HRDOW7 0.0 0.0 0.0 0.0 0.0 0.0 0.0 1.0
EMISFACT L0000067     HRDOW7 1.0 1.0 1.0 1.0 1.0 1.0 1.0 0.0
EMISFACT L0000067     HRDOW7 0.0 0.0 0.0 0.0 0.0 0.0 0.0 0.0
EMISFACT L0000068     HRDOW7 0.0 0.0 0.0 0.0 0.0 0.0 0.0 1.0
EMISFACT L0000068     HRDOW7 1.0 1.0 1.0 1.0 1.0 1.0 1.0 0.0
EMISFACT L0000068     HRDOW7 0.0 0.0 0.0 0.0 0.0 0.0 0.0 0.0
EMISFACT L0000069     HRDOW7 0.0 0.0 0.0 0.0 0.0 0.0 0.0 1.0
EMISFACT L0000069     HRDOW7 1.0 1.0 1.0 1.0 1.0 1.0 1.0 0.0
EMISFACT L0000069     HRDOW7 0.0 0.0 0.0 0.0 0.0 0.0 0.0 0.0
EMISFACT L0000070     HRDOW7 0.0 0.0 0.0 0.0 0.0 0.0 0.0 1.0
EMISFACT L0000070     HRDOW7 1.0 1.0 1.0 1.0 1.0 1.0 1.0 0.0
EMISFACT L0000070     HRDOW7 0.0 0.0 0.0 0.0 0.0 0.0 0.0 0.0
EMISFACT L0000071     HRDOW7 0.0 0.0 0.0 0.0 0.0 0.0 0.0 1.0
EMISFACT L0000071     HRDOW7 1.0 1.0 1.0 1.0 1.0 1.0 1.0 0.0
EMISFACT L0000071     HRDOW7 0.0 0.0 0.0 0.0 0.0 0.0 0.0 0.0
EMISFACT L0000072     HRDOW7 0.0 0.0 0.0 0.0 0.0 0.0 0.0 1.0
EMISFACT L0000072     HRDOW7 1.0 1.0 1.0 1.0 1.0 1.0 1.0 0.0
EMISFACT L0000072     HRDOW7 0.0 0.0 0.0 0.0 0.0 0.0 0.0 0.0
EMISFACT L0000073     HRDOW7 0.0 0.0 0.0 0.0 0.0 0.0 0.0 1.0
EMISFACT L0000073     HRDOW7 1.0 1.0 1.0 1.0 1.0 1.0 1.0 0.0
EMISFACT L0000073     HRDOW7 0.0 0.0 0.0 0.0 0.0 0.0 0.0 0.0
EMISFACT L0000074     HRDOW7 0.0 0.0 0.0 0.0 0.0 0.0 0.0 1.0
EMISFACT L0000074     HRDOW7 1.0 1.0 1.0 1.0 1.0 1.0 1.0 0.0
EMISFACT L0000074     HRDOW7 0.0 0.0 0.0 0.0 0.0 0.0 0.0 0.0
EMISFACT L0000075     HRDOW7 0.0 0.0 0.0 0.0 0.0 0.0 0.0 1.0
EMISFACT L0000075     HRDOW7 1.0 1.0 1.0 1.0 1.0 1.0 1.0 0.0
EMISFACT L0000075     HRDOW7 0.0 0.0 0.0 0.0 0.0 0.0 0.0 0.0
EMISFACT L0000076     HRDOW7 0.0 0.0 0.0 0.0 0.0 0.0 0.0 1.0
EMISFACT L0000076     HRDOW7 1.0 1.0 1.0 1.0 1.0 1.0 1.0 0.0
EMISFACT L0000076     HRDOW7 0.0 0.0 0.0 0.0 0.0 0.0 0.0 0.0
EMISFACT L0000077     HRDOW7 0.0 0.0 0.0 0.0 0.0 0.0 0.0 1.0
EMISFACT L0000077     HRDOW7 1.0 1.0 1.0 1.0 1.0 1.0 1.0 0.0
EMISFACT L0000077     HRDOW7 0.0 0.0 0.0 0.0 0.0 0.0 0.0 0.0
EMISFACT L0000078     HRDOW7 0.0 0.0 0.0 0.0 0.0 0.0 0.0 1.0
EMISFACT L0000078     HRDOW7 1.0 1.0 1.0 1.0 1.0 1.0 1.0 0.0
EMISFACT L0000078     HRDOW7 0.0 0.0 0.0 0.0 0.0 0.0 0.0 0.0
EMISFACT L0000079     HRDOW7 0.0 0.0 0.0 0.0 0.0 0.0 0.0 1.0
EMISFACT L0000079     HRDOW7 1.0 1.0 1.0 1.0 1.0 1.0 1.0 0.0
EMISFACT L0000079     HRDOW7 0.0 0.0 0.0 0.0 0.0 0.0 0.0 0.0
EMISFACT L0000080     HRDOW7 0.0 0.0 0.0 0.0 0.0 0.0 0.0 1.0
EMISFACT L0000080     HRDOW7 1.0 1.0 1.0 1.0 1.0 1.0 1.0 0.0
EMISFACT L0000080     HRDOW7 0.0 0.0 0.0 0.0 0.0 0.0 0.0 0.0
EMISFACT L0000081     HRDOW7 0.0 0.0 0.0 0.0 0.0 0.0 0.0 1.0
EMISFACT L0000081     HRDOW7 1.0 1.0 1.0 1.0 1.0 1.0 1.0 0.0
EMISFACT L0000081     HRDOW7 0.0 0.0 0.0 0.0 0.0 0.0 0.0 0.0
```

```
EMISFACT L0000082     HRDOW7 0.0 0.0 0.0 0.0 0.0 0.0 0.0 1.0
EMISFACT L0000082     HRDOW7 1.0 1.0 1.0 1.0 1.0 1.0 1.0 0.0
EMISFACT L0000082     HRDOW7 0.0 0.0 0.0 0.0 0.0 0.0 0.0 0.0
EMISFACT L0000083     HRDOW7 0.0 0.0 0.0 0.0 0.0 0.0 0.0 1.0
EMISFACT L0000083     HRDOW7 1.0 1.0 1.0 1.0 1.0 1.0 1.0 0.0
EMISFACT L0000083     HRDOW7 0.0 0.0 0.0 0.0 0.0 0.0 0.0 0.0
EMISFACT L0000084     HRDOW7 0.0 0.0 0.0 0.0 0.0 0.0 0.0 1.0
EMISFACT L0000084     HRDOW7 1.0 1.0 1.0 1.0 1.0 1.0 1.0 0.0
EMISFACT L0000084     HRDOW7 0.0 0.0 0.0 0.0 0.0 0.0 0.0 0.0
EMISFACT L0000085     HRDOW7 0.0 0.0 0.0 0.0 0.0 0.0 0.0 1.0
EMISFACT L0000085     HRDOW7 1.0 1.0 1.0 1.0 1.0 1.0 1.0 0.0
EMISFACT L0000085     HRDOW7 0.0 0.0 0.0 0.0 0.0 0.0 0.0 0.0
EMISFACT L0000086     HRDOW7 0.0 0.0 0.0 0.0 0.0 0.0 0.0 1.0
EMISFACT L0000086     HRDOW7 1.0 1.0 1.0 1.0 1.0 1.0 1.0 0.0
EMISFACT L0000086     HRDOW7 0.0 0.0 0.0 0.0 0.0 0.0 0.0 0.0
EMISFACT L0000087     HRDOW7 0.0 0.0 0.0 0.0 0.0 0.0 0.0 1.0
EMISFACT L0000087     HRDOW7 1.0 1.0 1.0 1.0 1.0 1.0 1.0 0.0
EMISFACT L0000087     HRDOW7 0.0 0.0 0.0 0.0 0.0 0.0 0.0 0.0
EMISFACT L0000088     HRDOW7 0.0 0.0 0.0 0.0 0.0 0.0 0.0 1.0
EMISFACT L0000088     HRDOW7 1.0 1.0 1.0 1.0 1.0 1.0 1.0 0.0
EMISFACT L0000088     HRDOW7 0.0 0.0 0.0 0.0 0.0 0.0 0.0 0.0
EMISFACT L0000089     HRDOW7 0.0 0.0 0.0 0.0 0.0 0.0 0.0 1.0
EMISFACT L0000089     HRDOW7 1.0 1.0 1.0 1.0 1.0 1.0 1.0 0.0
EMISFACT L0000089     HRDOW7 0.0 0.0 0.0 0.0 0.0 0.0 0.0 0.0
EMISFACT L0000090     HRDOW7 0.0 0.0 0.0 0.0 0.0 0.0 0.0 1.0
EMISFACT L0000090     HRDOW7 1.0 1.0 1.0 1.0 1.0 1.0 1.0 0.0
EMISFACT L0000090     HRDOW7 0.0 0.0 0.0 0.0 0.0 0.0 0.0 0.0
EMISFACT L0000091     HRDOW7 0.0 0.0 0.0 0.0 0.0 0.0 0.0 1.0
EMISFACT L0000091     HRDOW7 1.0 1.0 1.0 1.0 1.0 1.0 1.0 0.0
EMISFACT L0000091     HRDOW7 0.0 0.0 0.0 0.0 0.0 0.0 0.0 0.0
EMISFACT L0000092     HRDOW7 0.0 0.0 0.0 0.0 0.0 0.0 0.0 1.0
EMISFACT L0000092     HRDOW7 1.0 1.0 1.0 1.0 1.0 1.0 1.0 0.0
EMISFACT L0000092     HRDOW7 0.0 0.0 0.0 0.0 0.0 0.0 0.0 0.0
EMISFACT L0000093     HRDOW7 0.0 0.0 0.0 0.0 0.0 0.0 0.0 1.0
EMISFACT L0000093     HRDOW7 1.0 1.0 1.0 1.0 1.0 1.0 1.0 0.0
EMISFACT L0000093     HRDOW7 0.0 0.0 0.0 0.0 0.0 0.0 0.0 0.0
EMISFACT L0000094     HRDOW7 0.0 0.0 0.0 0.0 0.0 0.0 0.0 1.0
EMISFACT L0000094     HRDOW7 1.0 1.0 1.0 1.0 1.0 1.0 1.0 0.0
EMISFACT L0000094     HRDOW7 0.0 0.0 0.0 0.0 0.0 0.0 0.0 0.0
EMISFACT L0000095     HRDOW7 0.0 0.0 0.0 0.0 0.0 0.0 0.0 1.0
EMISFACT L0000095     HRDOW7 1.0 1.0 1.0 1.0 1.0 1.0 1.0 0.0
EMISFACT L0000095     HRDOW7 0.0 0.0 0.0 0.0 0.0 0.0 0.0 0.0
EMISFACT L0000096     HRDOW7 0.0 0.0 0.0 0.0 0.0 0.0 0.0 1.0
EMISFACT L0000096     HRDOW7 1.0 1.0 1.0 1.0 1.0 1.0 1.0 0.0
EMISFACT L0000096     HRDOW7 0.0 0.0 0.0 0.0 0.0 0.0 0.0 0.0
EMISFACT L0000097     HRDOW7 0.0 0.0 0.0 0.0 0.0 0.0 0.0 1.0
EMISFACT L0000097     HRDOW7 1.0 1.0 1.0 1.0 1.0 1.0 1.0 0.0
EMISFACT L0000097     HRDOW7 0.0 0.0 0.0 0.0 0.0 0.0 0.0 0.0
EMISFACT L0000098     HRDOW7 0.0 0.0 0.0 0.0 0.0 0.0 0.0 1.0
EMISFACT L0000098     HRDOW7 1.0 1.0 1.0 1.0 1.0 1.0 1.0 0.0
EMISFACT L0000098     HRDOW7 0.0 0.0 0.0 0.0 0.0 0.0 0.0 0.0
EMISFACT L0000099     HRDOW7 0.0 0.0 0.0 0.0 0.0 0.0 0.0 1.0
EMISFACT L0000099     HRDOW7 1.0 1.0 1.0 1.0 1.0 1.0 1.0 0.0
EMISFACT L0000099     HRDOW7 0.0 0.0 0.0 0.0 0.0 0.0 0.0 0.0
EMISFACT L0000100     HRDOW7 0.0 0.0 0.0 0.0 0.0 0.0 0.0 1.0
EMISFACT L0000100     HRDOW7 1.0 1.0 1.0 1.0 1.0 1.0 1.0 0.0
EMISFACT L0000100     HRDOW7 0.0 0.0 0.0 0.0 0.0 0.0 0.0 0.0
EMISFACT L0000101     HRDOW7 0.0 0.0 0.0 0.0 0.0 0.0 0.0 1.0
EMISFACT L0000101     HRDOW7 1.0 1.0 1.0 1.0 1.0 1.0 1.0 0.0
EMISFACT L0000101     HRDOW7 0.0 0.0 0.0 0.0 0.0 0.0 0.0 0.0
EMISFACT L0000102     HRDOW7 0.0 0.0 0.0 0.0 0.0 0.0 0.0 1.0
EMISFACT L0000102     HRDOW7 1.0 1.0 1.0 1.0 1.0 1.0 1.0 0.0
EMISFACT L0000102     HRDOW7 0.0 0.0 0.0 0.0 0.0 0.0 0.0 0.0
EMISFACT L0000103     HRDOW7 0.0 0.0 0.0 0.0 0.0 0.0 0.0 1.0
EMISFACT L0000103     HRDOW7 1.0 1.0 1.0 1.0 1.0 1.0 1.0 0.0
EMISFACT L0000103     HRDOW7 0.0 0.0 0.0 0.0 0.0 0.0 0.0 0.0
```

```
EMISFACT L0000104     HRDOW7 0.0 0.0 0.0 0.0 0.0 0.0 0.0 1.0
EMISFACT L0000104     HRDOW7 1.0 1.0 1.0 1.0 1.0 1.0 1.0 0.0
EMISFACT L0000104     HRDOW7 0.0 0.0 0.0 0.0 0.0 0.0 0.0 0.0
EMISFACT L0000105     HRDOW7 0.0 0.0 0.0 0.0 0.0 0.0 0.0 1.0
EMISFACT L0000105     HRDOW7 1.0 1.0 1.0 1.0 1.0 1.0 1.0 0.0
EMISFACT L0000105     HRDOW7 0.0 0.0 0.0 0.0 0.0 0.0 0.0 0.0
EMISFACT L0000106     HRDOW7 0.0 0.0 0.0 0.0 0.0 0.0 0.0 1.0
EMISFACT L0000106     HRDOW7 1.0 1.0 1.0 1.0 1.0 1.0 1.0 0.0
EMISFACT L0000106     HRDOW7 0.0 0.0 0.0 0.0 0.0 0.0 0.0 0.0
EMISFACT L0000107     HRDOW7 0.0 0.0 0.0 0.0 0.0 0.0 0.0 1.0
EMISFACT L0000107     HRDOW7 1.0 1.0 1.0 1.0 1.0 1.0 1.0 0.0
EMISFACT L0000107     HRDOW7 0.0 0.0 0.0 0.0 0.0 0.0 0.0 0.0
EMISFACT L0000108     HRDOW7 0.0 0.0 0.0 0.0 0.0 0.0 0.0 1.0
EMISFACT L0000108     HRDOW7 1.0 1.0 1.0 1.0 1.0 1.0 1.0 0.0
EMISFACT L0000108     HRDOW7 0.0 0.0 0.0 0.0 0.0 0.0 0.0 0.0
EMISFACT L0000109     HRDOW7 0.0 0.0 0.0 0.0 0.0 0.0 0.0 1.0
EMISFACT L0000109     HRDOW7 1.0 1.0 1.0 1.0 1.0 1.0 1.0 0.0
EMISFACT L0000109     HRDOW7 0.0 0.0 0.0 0.0 0.0 0.0 0.0 0.0
EMISFACT L0000110     HRDOW7 0.0 0.0 0.0 0.0 0.0 0.0 0.0 1.0
EMISFACT L0000110     HRDOW7 1.0 1.0 1.0 1.0 1.0 1.0 1.0 0.0
EMISFACT L0000110     HRDOW7 0.0 0.0 0.0 0.0 0.0 0.0 0.0 0.0
EMISFACT L0000111     HRDOW7 0.0 0.0 0.0 0.0 0.0 0.0 0.0 1.0
EMISFACT L0000111     HRDOW7 1.0 1.0 1.0 1.0 1.0 1.0 1.0 0.0
EMISFACT L0000111     HRDOW7 0.0 0.0 0.0 0.0 0.0 0.0 0.0 0.0
EMISFACT L0000112     HRDOW7 0.0 0.0 0.0 0.0 0.0 0.0 0.0 1.0
EMISFACT L0000112     HRDOW7 1.0 1.0 1.0 1.0 1.0 1.0 1.0 0.0
EMISFACT L0000112     HRDOW7 0.0 0.0 0.0 0.0 0.0 0.0 0.0 0.0
EMISFACT L0000113     HRDOW7 0.0 0.0 0.0 0.0 0.0 0.0 0.0 1.0
EMISFACT L0000113     HRDOW7 1.0 1.0 1.0 1.0 1.0 1.0 1.0 0.0
EMISFACT L0000113     HRDOW7 0.0 0.0 0.0 0.0 0.0 0.0 0.0 0.0
EMISFACT L0000114     HRDOW7 0.0 0.0 0.0 0.0 0.0 0.0 0.0 1.0
EMISFACT L0000114     HRDOW7 1.0 1.0 1.0 1.0 1.0 1.0 1.0 0.0
EMISFACT L0000114     HRDOW7 0.0 0.0 0.0 0.0 0.0 0.0 0.0 0.0
EMISFACT L0000115     HRDOW7 0.0 0.0 0.0 0.0 0.0 0.0 0.0 1.0
EMISFACT L0000115     HRDOW7 1.0 1.0 1.0 1.0 1.0 1.0 1.0 0.0
EMISFACT L0000115     HRDOW7 0.0 0.0 0.0 0.0 0.0 0.0 0.0 0.0
EMISFACT L0000116     HRDOW7 0.0 0.0 0.0 0.0 0.0 0.0 0.0 1.0
EMISFACT L0000116     HRDOW7 1.0 1.0 1.0 1.0 1.0 1.0 1.0 0.0
EMISFACT L0000116     HRDOW7 0.0 0.0 0.0 0.0 0.0 0.0 0.0 0.0
EMISFACT L0000117     HRDOW7 0.0 0.0 0.0 0.0 0.0 0.0 0.0 1.0
EMISFACT L0000117     HRDOW7 1.0 1.0 1.0 1.0 1.0 1.0 1.0 0.0
EMISFACT L0000117     HRDOW7 0.0 0.0 0.0 0.0 0.0 0.0 0.0 0.0
EMISFACT L0000118     HRDOW7 0.0 0.0 0.0 0.0 0.0 0.0 0.0 1.0
EMISFACT L0000118     HRDOW7 1.0 1.0 1.0 1.0 1.0 1.0 1.0 0.0
EMISFACT L0000118     HRDOW7 0.0 0.0 0.0 0.0 0.0 0.0 0.0 0.0
EMISFACT L0000119     HRDOW7 0.0 0.0 0.0 0.0 0.0 0.0 0.0 1.0
EMISFACT L0000119     HRDOW7 1.0 1.0 1.0 1.0 1.0 1.0 1.0 0.0
EMISFACT L0000119     HRDOW7 0.0 0.0 0.0 0.0 0.0 0.0 0.0 0.0
EMISFACT L0000120     HRDOW7 0.0 0.0 0.0 0.0 0.0 0.0 0.0 1.0
EMISFACT L0000120     HRDOW7 1.0 1.0 1.0 1.0 1.0 1.0 1.0 0.0
EMISFACT L0000120     HRDOW7 0.0 0.0 0.0 0.0 0.0 0.0 0.0 0.0
EMISFACT L0000121     HRDOW7 0.0 0.0 0.0 0.0 0.0 0.0 0.0 1.0
EMISFACT L0000121     HRDOW7 1.0 1.0 1.0 1.0 1.0 1.0 1.0 0.0
EMISFACT L0000121     HRDOW7 0.0 0.0 0.0 0.0 0.0 0.0 0.0 0.0
EMISFACT L0000122     HRDOW7 0.0 0.0 0.0 0.0 0.0 0.0 0.0 1.0
EMISFACT L0000122     HRDOW7 1.0 1.0 1.0 1.0 1.0 1.0 1.0 0.0
EMISFACT L0000122     HRDOW7 0.0 0.0 0.0 0.0 0.0 0.0 0.0 0.0
EMISFACT L0000123     HRDOW7 0.0 0.0 0.0 0.0 0.0 0.0 0.0 1.0
EMISFACT L0000123     HRDOW7 1.0 1.0 1.0 1.0 1.0 1.0 1.0 0.0
EMISFACT L0000123     HRDOW7 0.0 0.0 0.0 0.0 0.0 0.0 0.0 0.0
EMISFACT L0000124     HRDOW7 0.0 0.0 0.0 0.0 0.0 0.0 0.0 1.0
EMISFACT L0000124     HRDOW7 1.0 1.0 1.0 1.0 1.0 1.0 1.0 0.0
EMISFACT L0000124     HRDOW7 0.0 0.0 0.0 0.0 0.0 0.0 0.0 0.0
EMISFACT L0000125     HRDOW7 0.0 0.0 0.0 0.0 0.0 0.0 0.0 1.0
EMISFACT L0000125     HRDOW7 1.0 1.0 1.0 1.0 1.0 1.0 1.0 0.0
EMISFACT L0000125     HRDOW7 0.0 0.0 0.0 0.0 0.0 0.0 0.0 0.0
```

```
EMISFACT L0000126     HRDOW7 0.0 0.0 0.0 0.0 0.0 0.0 0.0 1.0
EMISFACT L0000126     HRDOW7 1.0 1.0 1.0 1.0 1.0 1.0 1.0 0.0
EMISFACT L0000126     HRDOW7 0.0 0.0 0.0 0.0 0.0 0.0 0.0 0.0
EMISFACT L0000127     HRDOW7 0.0 0.0 0.0 0.0 0.0 0.0 0.0 1.0
EMISFACT L0000127     HRDOW7 1.0 1.0 1.0 1.0 1.0 1.0 1.0 0.0
EMISFACT L0000127     HRDOW7 0.0 0.0 0.0 0.0 0.0 0.0 0.0 0.0
EMISFACT L0000128     HRDOW7 0.0 0.0 0.0 0.0 0.0 0.0 0.0 1.0
EMISFACT L0000128     HRDOW7 1.0 1.0 1.0 1.0 1.0 1.0 1.0 0.0
EMISFACT L0000128     HRDOW7 0.0 0.0 0.0 0.0 0.0 0.0 0.0 0.0
EMISFACT L0000129     HRDOW7 0.0 0.0 0.0 0.0 0.0 0.0 0.0 1.0
EMISFACT L0000129     HRDOW7 1.0 1.0 1.0 1.0 1.0 1.0 1.0 0.0
EMISFACT L0000129     HRDOW7 0.0 0.0 0.0 0.0 0.0 0.0 0.0 0.0
EMISFACT L0000130     HRDOW7 0.0 0.0 0.0 0.0 0.0 0.0 0.0 1.0
EMISFACT L0000130     HRDOW7 1.0 1.0 1.0 1.0 1.0 1.0 1.0 0.0
EMISFACT L0000130     HRDOW7 0.0 0.0 0.0 0.0 0.0 0.0 0.0 0.0
EMISFACT L0000131     HRDOW7 0.0 0.0 0.0 0.0 0.0 0.0 0.0 1.0
EMISFACT L0000131     HRDOW7 1.0 1.0 1.0 1.0 1.0 1.0 1.0 0.0
EMISFACT L0000131     HRDOW7 0.0 0.0 0.0 0.0 0.0 0.0 0.0 0.0
EMISFACT L0000132     HRDOW7 0.0 0.0 0.0 0.0 0.0 0.0 0.0 1.0
EMISFACT L0000132     HRDOW7 1.0 1.0 1.0 1.0 1.0 1.0 1.0 0.0
EMISFACT L0000132     HRDOW7 0.0 0.0 0.0 0.0 0.0 0.0 0.0 0.0
EMISFACT L0000133     HRDOW7 0.0 0.0 0.0 0.0 0.0 0.0 0.0 1.0
EMISFACT L0000133     HRDOW7 1.0 1.0 1.0 1.0 1.0 1.0 1.0 0.0
EMISFACT L0000133     HRDOW7 0.0 0.0 0.0 0.0 0.0 0.0 0.0 0.0
EMISFACT L0000134     HRDOW7 0.0 0.0 0.0 0.0 0.0 0.0 0.0 1.0
EMISFACT L0000134     HRDOW7 1.0 1.0 1.0 1.0 1.0 1.0 1.0 0.0
EMISFACT L0000134     HRDOW7 0.0 0.0 0.0 0.0 0.0 0.0 0.0 0.0
EMISFACT L0000135     HRDOW7 0.0 0.0 0.0 0.0 0.0 0.0 0.0 1.0
EMISFACT L0000135     HRDOW7 1.0 1.0 1.0 1.0 1.0 1.0 1.0 0.0
EMISFACT L0000135     HRDOW7 0.0 0.0 0.0 0.0 0.0 0.0 0.0 0.0
EMISFACT L0000136     HRDOW7 0.0 0.0 0.0 0.0 0.0 0.0 0.0 1.0
EMISFACT L0000136     HRDOW7 1.0 1.0 1.0 1.0 1.0 1.0 1.0 0.0
EMISFACT L0000136     HRDOW7 0.0 0.0 0.0 0.0 0.0 0.0 0.0 0.0
EMISFACT L0000137     HRDOW7 0.0 0.0 0.0 0.0 0.0 0.0 0.0 1.0
EMISFACT L0000137     HRDOW7 1.0 1.0 1.0 1.0 1.0 1.0 1.0 0.0
EMISFACT L0000137     HRDOW7 0.0 0.0 0.0 0.0 0.0 0.0 0.0 0.0
EMISFACT L0000138     HRDOW7 0.0 0.0 0.0 0.0 0.0 0.0 0.0 1.0
EMISFACT L0000138     HRDOW7 1.0 1.0 1.0 1.0 1.0 1.0 1.0 0.0
EMISFACT L0000138     HRDOW7 0.0 0.0 0.0 0.0 0.0 0.0 0.0 0.0
EMISFACT L0000139     HRDOW7 0.0 0.0 0.0 0.0 0.0 0.0 0.0 1.0
EMISFACT L0000139     HRDOW7 1.0 1.0 1.0 1.0 1.0 1.0 1.0 0.0
EMISFACT L0000139     HRDOW7 0.0 0.0 0.0 0.0 0.0 0.0 0.0 0.0
EMISFACT L0000140     HRDOW7 0.0 0.0 0.0 0.0 0.0 0.0 0.0 1.0
EMISFACT L0000140     HRDOW7 1.0 1.0 1.0 1.0 1.0 1.0 1.0 0.0
EMISFACT L0000140     HRDOW7 0.0 0.0 0.0 0.0 0.0 0.0 0.0 0.0
EMISFACT L0000141     HRDOW7 0.0 0.0 0.0 0.0 0.0 0.0 0.0 1.0
EMISFACT L0000141     HRDOW7 1.0 1.0 1.0 1.0 1.0 1.0 1.0 0.0
EMISFACT L0000141     HRDOW7 0.0 0.0 0.0 0.0 0.0 0.0 0.0 0.0
EMISFACT L0000142     HRDOW7 0.0 0.0 0.0 0.0 0.0 0.0 0.0 1.0
EMISFACT L0000142     HRDOW7 1.0 1.0 1.0 1.0 1.0 1.0 1.0 0.0
EMISFACT L0000142     HRDOW7 0.0 0.0 0.0 0.0 0.0 0.0 0.0 0.0
EMISFACT L0000143     HRDOW7 0.0 0.0 0.0 0.0 0.0 0.0 0.0 1.0
EMISFACT L0000143     HRDOW7 1.0 1.0 1.0 1.0 1.0 1.0 1.0 0.0
EMISFACT L0000143     HRDOW7 0.0 0.0 0.0 0.0 0.0 0.0 0.0 0.0
EMISFACT L0000144     HRDOW7 0.0 0.0 0.0 0.0 0.0 0.0 0.0 1.0
EMISFACT L0000144     HRDOW7 1.0 1.0 1.0 1.0 1.0 1.0 1.0 0.0
EMISFACT L0000144     HRDOW7 0.0 0.0 0.0 0.0 0.0 0.0 0.0 0.0
EMISFACT L0000145     HRDOW7 0.0 0.0 0.0 0.0 0.0 0.0 0.0 1.0
EMISFACT L0000145     HRDOW7 1.0 1.0 1.0 1.0 1.0 1.0 1.0 0.0
EMISFACT L0000145     HRDOW7 0.0 0.0 0.0 0.0 0.0 0.0 0.0 0.0
EMISFACT L0000146     HRDOW7 0.0 0.0 0.0 0.0 0.0 0.0 0.0 1.0
EMISFACT L0000146     HRDOW7 1.0 1.0 1.0 1.0 1.0 1.0 1.0 0.0
EMISFACT L0000146     HRDOW7 0.0 0.0 0.0 0.0 0.0 0.0 0.0 0.0
EMISFACT L0000147     HRDOW7 0.0 0.0 0.0 0.0 0.0 0.0 0.0 1.0
EMISFACT L0000147     HRDOW7 1.0 1.0 1.0 1.0 1.0 1.0 1.0 0.0
EMISFACT L0000147     HRDOW7 0.0 0.0 0.0 0.0 0.0 0.0 0.0 0.0
```

```
EMISFACT L0000148     HRDOW7 0.0 0.0 0.0 0.0 0.0 0.0 0.0 1.0
EMISFACT L0000148     HRDOW7 1.0 1.0 1.0 1.0 1.0 1.0 1.0 0.0
EMISFACT L0000148     HRDOW7 0.0 0.0 0.0 0.0 0.0 0.0 0.0 0.0
EMISFACT L0000149     HRDOW7 0.0 0.0 0.0 0.0 0.0 0.0 0.0 1.0
EMISFACT L0000149     HRDOW7 1.0 1.0 1.0 1.0 1.0 1.0 1.0 0.0
EMISFACT L0000149     HRDOW7 0.0 0.0 0.0 0.0 0.0 0.0 0.0 0.0
EMISFACT L0000150     HRDOW7 0.0 0.0 0.0 0.0 0.0 0.0 0.0 1.0
EMISFACT L0000150     HRDOW7 1.0 1.0 1.0 1.0 1.0 1.0 1.0 0.0
EMISFACT L0000150     HRDOW7 0.0 0.0 0.0 0.0 0.0 0.0 0.0 0.0
EMISFACT L0000151     HRDOW7 0.0 0.0 0.0 0.0 0.0 0.0 0.0 1.0
EMISFACT L0000151     HRDOW7 1.0 1.0 1.0 1.0 1.0 1.0 1.0 0.0
EMISFACT L0000151     HRDOW7 0.0 0.0 0.0 0.0 0.0 0.0 0.0 0.0
EMISFACT L0000152     HRDOW7 0.0 0.0 0.0 0.0 0.0 0.0 0.0 1.0
EMISFACT L0000152     HRDOW7 1.0 1.0 1.0 1.0 1.0 1.0 1.0 0.0
EMISFACT L0000152     HRDOW7 0.0 0.0 0.0 0.0 0.0 0.0 0.0 0.0
EMISFACT L0000153     HRDOW7 0.0 0.0 0.0 0.0 0.0 0.0 0.0 1.0
EMISFACT L0000153     HRDOW7 1.0 1.0 1.0 1.0 1.0 1.0 1.0 0.0
EMISFACT L0000153     HRDOW7 0.0 0.0 0.0 0.0 0.0 0.0 0.0 0.0
EMISFACT L0000154     HRDOW7 0.0 0.0 0.0 0.0 0.0 0.0 0.0 1.0
EMISFACT L0000154     HRDOW7 1.0 1.0 1.0 1.0 1.0 1.0 1.0 0.0
EMISFACT L0000154     HRDOW7 0.0 0.0 0.0 0.0 0.0 0.0 0.0 0.0
EMISFACT L0000155     HRDOW7 0.0 0.0 0.0 0.0 0.0 0.0 0.0 1.0
EMISFACT L0000155     HRDOW7 1.0 1.0 1.0 1.0 1.0 1.0 1.0 0.0
EMISFACT L0000155     HRDOW7 0.0 0.0 0.0 0.0 0.0 0.0 0.0 0.0
EMISFACT L0000156     HRDOW7 0.0 0.0 0.0 0.0 0.0 0.0 0.0 1.0
EMISFACT L0000156     HRDOW7 1.0 1.0 1.0 1.0 1.0 1.0 1.0 0.0
EMISFACT L0000156     HRDOW7 0.0 0.0 0.0 0.0 0.0 0.0 0.0 0.0
EMISFACT L0000157     HRDOW7 0.0 0.0 0.0 0.0 0.0 0.0 0.0 1.0
EMISFACT L0000157     HRDOW7 1.0 1.0 1.0 1.0 1.0 1.0 1.0 0.0
EMISFACT L0000157     HRDOW7 0.0 0.0 0.0 0.0 0.0 0.0 0.0 0.0
EMISFACT L0000158     HRDOW7 0.0 0.0 0.0 0.0 0.0 0.0 0.0 1.0
EMISFACT L0000158     HRDOW7 1.0 1.0 1.0 1.0 1.0 1.0 1.0 0.0
EMISFACT L0000158     HRDOW7 0.0 0.0 0.0 0.0 0.0 0.0 0.0 0.0
EMISFACT L0000159     HRDOW7 0.0 0.0 0.0 0.0 0.0 0.0 0.0 1.0
EMISFACT L0000159     HRDOW7 1.0 1.0 1.0 1.0 1.0 1.0 1.0 0.0
EMISFACT L0000159     HRDOW7 0.0 0.0 0.0 0.0 0.0 0.0 0.0 0.0
EMISFACT L0000160     HRDOW7 0.0 0.0 0.0 0.0 0.0 0.0 0.0 1.0
EMISFACT L0000160     HRDOW7 1.0 1.0 1.0 1.0 1.0 1.0 1.0 0.0
EMISFACT L0000160     HRDOW7 0.0 0.0 0.0 0.0 0.0 0.0 0.0 0.0
EMISFACT L0000161     HRDOW7 0.0 0.0 0.0 0.0 0.0 0.0 0.0 1.0
EMISFACT L0000161     HRDOW7 1.0 1.0 1.0 1.0 1.0 1.0 1.0 0.0
EMISFACT L0000161     HRDOW7 0.0 0.0 0.0 0.0 0.0 0.0 0.0 0.0
EMISFACT L0000162     HRDOW7 0.0 0.0 0.0 0.0 0.0 0.0 0.0 1.0
EMISFACT L0000162     HRDOW7 1.0 1.0 1.0 1.0 1.0 1.0 1.0 0.0
EMISFACT L0000162     HRDOW7 0.0 0.0 0.0 0.0 0.0 0.0 0.0 0.0
EMISFACT L0000163     HRDOW7 0.0 0.0 0.0 0.0 0.0 0.0 0.0 1.0
EMISFACT L0000163     HRDOW7 1.0 1.0 1.0 1.0 1.0 1.0 1.0 0.0
EMISFACT L0000163     HRDOW7 0.0 0.0 0.0 0.0 0.0 0.0 0.0 0.0
EMISFACT L0000164     HRDOW7 0.0 0.0 0.0 0.0 0.0 0.0 0.0 1.0
EMISFACT L0000164     HRDOW7 1.0 1.0 1.0 1.0 1.0 1.0 1.0 0.0
EMISFACT L0000164     HRDOW7 0.0 0.0 0.0 0.0 0.0 0.0 0.0 0.0
EMISFACT L0000165     HRDOW7 0.0 0.0 0.0 0.0 0.0 0.0 0.0 1.0
EMISFACT L0000165     HRDOW7 1.0 1.0 1.0 1.0 1.0 1.0 1.0 0.0
EMISFACT L0000165     HRDOW7 0.0 0.0 0.0 0.0 0.0 0.0 0.0 0.0
EMISFACT L0000166     HRDOW7 0.0 0.0 0.0 0.0 0.0 0.0 0.0 1.0
EMISFACT L0000166     HRDOW7 1.0 1.0 1.0 1.0 1.0 1.0 1.0 0.0
EMISFACT L0000166     HRDOW7 0.0 0.0 0.0 0.0 0.0 0.0 0.0 0.0
EMISFACT L0000167     HRDOW7 0.0 0.0 0.0 0.0 0.0 0.0 0.0 1.0
EMISFACT L0000167     HRDOW7 1.0 1.0 1.0 1.0 1.0 1.0 1.0 0.0
EMISFACT L0000167     HRDOW7 0.0 0.0 0.0 0.0 0.0 0.0 0.0 0.0
EMISFACT L0000168     HRDOW7 0.0 0.0 0.0 0.0 0.0 0.0 0.0 1.0
EMISFACT L0000168     HRDOW7 1.0 1.0 1.0 1.0 1.0 1.0 1.0 0.0
EMISFACT L0000168     HRDOW7 0.0 0.0 0.0 0.0 0.0 0.0 0.0 0.0
EMISFACT L0000169     HRDOW7 0.0 0.0 0.0 0.0 0.0 0.0 0.0 1.0
EMISFACT L0000169     HRDOW7 1.0 1.0 1.0 1.0 1.0 1.0 1.0 0.0
EMISFACT L0000169     HRDOW7 0.0 0.0 0.0 0.0 0.0 0.0 0.0 0.0
```

```
EMISFACT L0000170     HRDOW7 0.0 0.0 0.0 0.0 0.0 0.0 0.0 1.0
EMISFACT L0000170     HRDOW7 1.0 1.0 1.0 1.0 1.0 1.0 1.0 0.0
EMISFACT L0000170     HRDOW7 0.0 0.0 0.0 0.0 0.0 0.0 0.0 0.0
EMISFACT L0000171     HRDOW7 0.0 0.0 0.0 0.0 0.0 0.0 0.0 1.0
EMISFACT L0000171     HRDOW7 1.0 1.0 1.0 1.0 1.0 1.0 1.0 0.0
EMISFACT L0000171     HRDOW7 0.0 0.0 0.0 0.0 0.0 0.0 0.0 0.0
EMISFACT L0000172     HRDOW7 0.0 0.0 0.0 0.0 0.0 0.0 0.0 1.0
EMISFACT L0000172     HRDOW7 1.0 1.0 1.0 1.0 1.0 1.0 1.0 0.0
EMISFACT L0000172     HRDOW7 0.0 0.0 0.0 0.0 0.0 0.0 0.0 0.0
EMISFACT L0000173     HRDOW7 0.0 0.0 0.0 0.0 0.0 0.0 0.0 1.0
EMISFACT L0000173     HRDOW7 1.0 1.0 1.0 1.0 1.0 1.0 1.0 0.0
EMISFACT L0000173     HRDOW7 0.0 0.0 0.0 0.0 0.0 0.0 0.0 0.0
EMISFACT L0000174     HRDOW7 0.0 0.0 0.0 0.0 0.0 0.0 0.0 1.0
EMISFACT L0000174     HRDOW7 1.0 1.0 1.0 1.0 1.0 1.0 1.0 0.0
EMISFACT L0000174     HRDOW7 0.0 0.0 0.0 0.0 0.0 0.0 0.0 0.0
EMISFACT L0000175     HRDOW7 0.0 0.0 0.0 0.0 0.0 0.0 0.0 1.0
EMISFACT L0000175     HRDOW7 1.0 1.0 1.0 1.0 1.0 1.0 1.0 0.0
EMISFACT L0000175     HRDOW7 0.0 0.0 0.0 0.0 0.0 0.0 0.0 0.0
EMISFACT L0000176     HRDOW7 0.0 0.0 0.0 0.0 0.0 0.0 0.0 1.0
EMISFACT L0000176     HRDOW7 1.0 1.0 1.0 1.0 1.0 1.0 1.0 0.0
EMISFACT L0000176     HRDOW7 0.0 0.0 0.0 0.0 0.0 0.0 0.0 0.0
EMISFACT L0000177     HRDOW7 0.0 0.0 0.0 0.0 0.0 0.0 0.0 1.0
EMISFACT L0000177     HRDOW7 1.0 1.0 1.0 1.0 1.0 1.0 1.0 0.0
EMISFACT L0000177     HRDOW7 0.0 0.0 0.0 0.0 0.0 0.0 0.0 0.0
EMISFACT L0000178     HRDOW7 0.0 0.0 0.0 0.0 0.0 0.0 0.0 1.0
EMISFACT L0000178     HRDOW7 1.0 1.0 1.0 1.0 1.0 1.0 1.0 0.0
EMISFACT L0000178     HRDOW7 0.0 0.0 0.0 0.0 0.0 0.0 0.0 0.0
EMISFACT L0000179     HRDOW7 0.0 0.0 0.0 0.0 0.0 0.0 0.0 1.0
EMISFACT L0000179     HRDOW7 1.0 1.0 1.0 1.0 1.0 1.0 1.0 0.0
EMISFACT L0000179     HRDOW7 0.0 0.0 0.0 0.0 0.0 0.0 0.0 0.0
EMISFACT L0000180     HRDOW7 0.0 0.0 0.0 0.0 0.0 0.0 0.0 1.0
EMISFACT L0000180     HRDOW7 1.0 1.0 1.0 1.0 1.0 1.0 1.0 0.0
EMISFACT L0000180     HRDOW7 0.0 0.0 0.0 0.0 0.0 0.0 0.0 0.0
EMISFACT L0000181     HRDOW7 0.0 0.0 0.0 0.0 0.0 0.0 0.0 1.0
EMISFACT L0000181     HRDOW7 1.0 1.0 1.0 1.0 1.0 1.0 1.0 0.0
EMISFACT L0000181     HRDOW7 0.0 0.0 0.0 0.0 0.0 0.0 0.0 0.0
EMISFACT L0000182     HRDOW7 0.0 0.0 0.0 0.0 0.0 0.0 0.0 1.0
EMISFACT L0000182     HRDOW7 1.0 1.0 1.0 1.0 1.0 1.0 1.0 0.0
EMISFACT L0000182     HRDOW7 0.0 0.0 0.0 0.0 0.0 0.0 0.0 0.0
EMISFACT L0000183     HRDOW7 0.0 0.0 0.0 0.0 0.0 0.0 0.0 1.0
EMISFACT L0000183     HRDOW7 1.0 1.0 1.0 1.0 1.0 1.0 1.0 0.0
EMISFACT L0000183     HRDOW7 0.0 0.0 0.0 0.0 0.0 0.0 0.0 0.0
EMISFACT L0000184     HRDOW7 0.0 0.0 0.0 0.0 0.0 0.0 0.0 1.0
EMISFACT L0000184     HRDOW7 1.0 1.0 1.0 1.0 1.0 1.0 1.0 0.0
EMISFACT L0000184     HRDOW7 0.0 0.0 0.0 0.0 0.0 0.0 0.0 0.0
EMISFACT L0000185     HRDOW7 0.0 0.0 0.0 0.0 0.0 0.0 0.0 1.0
EMISFACT L0000185     HRDOW7 1.0 1.0 1.0 1.0 1.0 1.0 1.0 0.0
EMISFACT L0000185     HRDOW7 0.0 0.0 0.0 0.0 0.0 0.0 0.0 0.0
EMISFACT L0000186     HRDOW7 0.0 0.0 0.0 0.0 0.0 0.0 0.0 1.0
EMISFACT L0000186     HRDOW7 1.0 1.0 1.0 1.0 1.0 1.0 1.0 0.0
EMISFACT L0000186     HRDOW7 0.0 0.0 0.0 0.0 0.0 0.0 0.0 0.0
EMISFACT L0000187     HRDOW7 0.0 0.0 0.0 0.0 0.0 0.0 0.0 1.0
EMISFACT L0000187     HRDOW7 1.0 1.0 1.0 1.0 1.0 1.0 1.0 0.0
EMISFACT L0000187     HRDOW7 0.0 0.0 0.0 0.0 0.0 0.0 0.0 0.0
EMISFACT L0000188     HRDOW7 0.0 0.0 0.0 0.0 0.0 0.0 0.0 1.0
EMISFACT L0000188     HRDOW7 1.0 1.0 1.0 1.0 1.0 1.0 1.0 0.0
EMISFACT L0000188     HRDOW7 0.0 0.0 0.0 0.0 0.0 0.0 0.0 0.0
EMISFACT L0000189     HRDOW7 0.0 0.0 0.0 0.0 0.0 0.0 0.0 1.0
EMISFACT L0000189     HRDOW7 1.0 1.0 1.0 1.0 1.0 1.0 1.0 0.0
EMISFACT L0000189     HRDOW7 0.0 0.0 0.0 0.0 0.0 0.0 0.0 0.0
EMISFACT L0000190     HRDOW7 0.0 0.0 0.0 0.0 0.0 0.0 0.0 1.0
EMISFACT L0000190     HRDOW7 1.0 1.0 1.0 1.0 1.0 1.0 1.0 0.0
EMISFACT L0000190     HRDOW7 0.0 0.0 0.0 0.0 0.0 0.0 0.0 0.0
EMISFACT L0000191     HRDOW7 0.0 0.0 0.0 0.0 0.0 0.0 0.0 1.0
EMISFACT L0000191     HRDOW7 1.0 1.0 1.0 1.0 1.0 1.0 1.0 0.0
EMISFACT L0000191     HRDOW7 0.0 0.0 0.0 0.0 0.0 0.0 0.0 0.0
```

```
EMISFACT L0000192     HRDOW7 0.0 0.0 0.0 0.0 0.0 0.0 0.0 1.0
EMISFACT L0000192     HRDOW7 1.0 1.0 1.0 1.0 1.0 1.0 1.0 0.0
EMISFACT L0000192     HRDOW7 0.0 0.0 0.0 0.0 0.0 0.0 0.0 0.0
EMISFACT L0000193     HRDOW7 0.0 0.0 0.0 0.0 0.0 0.0 0.0 1.0
EMISFACT L0000193     HRDOW7 1.0 1.0 1.0 1.0 1.0 1.0 1.0 0.0
EMISFACT L0000193     HRDOW7 0.0 0.0 0.0 0.0 0.0 0.0 0.0 0.0
EMISFACT L0000194     HRDOW7 0.0 0.0 0.0 0.0 0.0 0.0 0.0 1.0
EMISFACT L0000194     HRDOW7 1.0 1.0 1.0 1.0 1.0 1.0 1.0 0.0
EMISFACT L0000194     HRDOW7 0.0 0.0 0.0 0.0 0.0 0.0 0.0 0.0
EMISFACT L0000195     HRDOW7 0.0 0.0 0.0 0.0 0.0 0.0 0.0 1.0
EMISFACT L0000195     HRDOW7 1.0 1.0 1.0 1.0 1.0 1.0 1.0 0.0
EMISFACT L0000195     HRDOW7 0.0 0.0 0.0 0.0 0.0 0.0 0.0 0.0
EMISFACT L0000196     HRDOW7 0.0 0.0 0.0 0.0 0.0 0.0 0.0 1.0
EMISFACT L0000196     HRDOW7 1.0 1.0 1.0 1.0 1.0 1.0 1.0 0.0
EMISFACT L0000196     HRDOW7 0.0 0.0 0.0 0.0 0.0 0.0 0.0 0.0
EMISFACT L0000197     HRDOW7 0.0 0.0 0.0 0.0 0.0 0.0 0.0 1.0
EMISFACT L0000197     HRDOW7 1.0 1.0 1.0 1.0 1.0 1.0 1.0 0.0
EMISFACT L0000197     HRDOW7 0.0 0.0 0.0 0.0 0.0 0.0 0.0 0.0
EMISFACT L0000198     HRDOW7 0.0 0.0 0.0 0.0 0.0 0.0 0.0 1.0
EMISFACT L0000198     HRDOW7 1.0 1.0 1.0 1.0 1.0 1.0 1.0 0.0
EMISFACT L0000198     HRDOW7 0.0 0.0 0.0 0.0 0.0 0.0 0.0 0.0
EMISFACT L0000199     HRDOW7 0.0 0.0 0.0 0.0 0.0 0.0 0.0 1.0
EMISFACT L0000199     HRDOW7 1.0 1.0 1.0 1.0 1.0 1.0 1.0 0.0
EMISFACT L0000199     HRDOW7 0.0 0.0 0.0 0.0 0.0 0.0 0.0 0.0
EMISFACT L0000200     HRDOW7 0.0 0.0 0.0 0.0 0.0 0.0 0.0 1.0
EMISFACT L0000200     HRDOW7 1.0 1.0 1.0 1.0 1.0 1.0 1.0 0.0
EMISFACT L0000200     HRDOW7 0.0 0.0 0.0 0.0 0.0 0.0 0.0 0.0
EMISFACT L0000201     HRDOW7 0.0 0.0 0.0 0.0 0.0 0.0 0.0 1.0
EMISFACT L0000201     HRDOW7 1.0 1.0 1.0 1.0 1.0 1.0 1.0 0.0
EMISFACT L0000201     HRDOW7 0.0 0.0 0.0 0.0 0.0 0.0 0.0 0.0
EMISFACT L0000202     HRDOW7 0.0 0.0 0.0 0.0 0.0 0.0 0.0 1.0
EMISFACT L0000202     HRDOW7 1.0 1.0 1.0 1.0 1.0 1.0 1.0 0.0
EMISFACT L0000202     HRDOW7 0.0 0.0 0.0 0.0 0.0 0.0 0.0 0.0
EMISFACT L0000203     HRDOW7 0.0 0.0 0.0 0.0 0.0 0.0 0.0 1.0
EMISFACT L0000203     HRDOW7 1.0 1.0 1.0 1.0 1.0 1.0 1.0 0.0
EMISFACT L0000203     HRDOW7 0.0 0.0 0.0 0.0 0.0 0.0 0.0 0.0
EMISFACT L0000204     HRDOW7 0.0 0.0 0.0 0.0 0.0 0.0 0.0 1.0
EMISFACT L0000204     HRDOW7 1.0 1.0 1.0 1.0 1.0 1.0 1.0 0.0
EMISFACT L0000204     HRDOW7 0.0 0.0 0.0 0.0 0.0 0.0 0.0 0.0
EMISFACT L0000205     HRDOW7 0.0 0.0 0.0 0.0 0.0 0.0 0.0 1.0
EMISFACT L0000205     HRDOW7 1.0 1.0 1.0 1.0 1.0 1.0 1.0 0.0
EMISFACT L0000205     HRDOW7 0.0 0.0 0.0 0.0 0.0 0.0 0.0 0.0
EMISFACT L0000206     HRDOW7 0.0 0.0 0.0 0.0 0.0 0.0 0.0 1.0
EMISFACT L0000206     HRDOW7 1.0 1.0 1.0 1.0 1.0 1.0 1.0 0.0
EMISFACT L0000206     HRDOW7 0.0 0.0 0.0 0.0 0.0 0.0 0.0 0.0
EMISFACT L0000207     HRDOW7 0.0 0.0 0.0 0.0 0.0 0.0 0.0 1.0
EMISFACT L0000207     HRDOW7 1.0 1.0 1.0 1.0 1.0 1.0 1.0 0.0
EMISFACT L0000207     HRDOW7 0.0 0.0 0.0 0.0 0.0 0.0 0.0 0.0
EMISFACT L0000208     HRDOW7 0.0 0.0 0.0 0.0 0.0 0.0 0.0 1.0
EMISFACT L0000208     HRDOW7 1.0 1.0 1.0 1.0 1.0 1.0 1.0 0.0
EMISFACT L0000208     HRDOW7 0.0 0.0 0.0 0.0 0.0 0.0 0.0 0.0
EMISFACT L0000209     HRDOW7 0.0 0.0 0.0 0.0 0.0 0.0 0.0 1.0
EMISFACT L0000209     HRDOW7 1.0 1.0 1.0 1.0 1.0 1.0 1.0 0.0
EMISFACT L0000209     HRDOW7 0.0 0.0 0.0 0.0 0.0 0.0 0.0 0.0
EMISFACT L0000210     HRDOW7 0.0 0.0 0.0 0.0 0.0 0.0 0.0 1.0
EMISFACT L0000210     HRDOW7 1.0 1.0 1.0 1.0 1.0 1.0 1.0 0.0
EMISFACT L0000210     HRDOW7 0.0 0.0 0.0 0.0 0.0 0.0 0.0 0.0
EMISFACT L0000211     HRDOW7 0.0 0.0 0.0 0.0 0.0 0.0 0.0 1.0
EMISFACT L0000211     HRDOW7 1.0 1.0 1.0 1.0 1.0 1.0 1.0 0.0
EMISFACT L0000211     HRDOW7 0.0 0.0 0.0 0.0 0.0 0.0 0.0 0.0
EMISFACT L0000212     HRDOW7 0.0 0.0 0.0 0.0 0.0 0.0 0.0 1.0
EMISFACT L0000212     HRDOW7 1.0 1.0 1.0 1.0 1.0 1.0 1.0 0.0
EMISFACT L0000212     HRDOW7 0.0 0.0 0.0 0.0 0.0 0.0 0.0 0.0
EMISFACT L0000213     HRDOW7 0.0 0.0 0.0 0.0 0.0 0.0 0.0 1.0
EMISFACT L0000213     HRDOW7 1.0 1.0 1.0 1.0 1.0 1.0 1.0 0.0
EMISFACT L0000213     HRDOW7 0.0 0.0 0.0 0.0 0.0 0.0 0.0 0.0
```

```
EMISFACT L0000214     HRDOW7 0.0 0.0 0.0 0.0 0.0 0.0 0.0 1.0
EMISFACT L0000214     HRDOW7 1.0 1.0 1.0 1.0 1.0 1.0 1.0 0.0
EMISFACT L0000214     HRDOW7 0.0 0.0 0.0 0.0 0.0 0.0 0.0 0.0
EMISFACT L0000215     HRDOW7 0.0 0.0 0.0 0.0 0.0 0.0 0.0 1.0
EMISFACT L0000215     HRDOW7 1.0 1.0 1.0 1.0 1.0 1.0 1.0 0.0
EMISFACT L0000215     HRDOW7 0.0 0.0 0.0 0.0 0.0 0.0 0.0 0.0
EMISFACT L0000216     HRDOW7 0.0 0.0 0.0 0.0 0.0 0.0 0.0 1.0
EMISFACT L0000216     HRDOW7 1.0 1.0 1.0 1.0 1.0 1.0 1.0 0.0
EMISFACT L0000216     HRDOW7 0.0 0.0 0.0 0.0 0.0 0.0 0.0 0.0
EMISFACT L0000217     HRDOW7 0.0 0.0 0.0 0.0 0.0 0.0 0.0 1.0
EMISFACT L0000217     HRDOW7 1.0 1.0 1.0 1.0 1.0 1.0 1.0 0.0
EMISFACT L0000217     HRDOW7 0.0 0.0 0.0 0.0 0.0 0.0 0.0 0.0
EMISFACT L0000218     HRDOW7 0.0 0.0 0.0 0.0 0.0 0.0 0.0 1.0
EMISFACT L0000218     HRDOW7 1.0 1.0 1.0 1.0 1.0 1.0 1.0 0.0
EMISFACT L0000218     HRDOW7 0.0 0.0 0.0 0.0 0.0 0.0 0.0 0.0
EMISFACT L0000219     HRDOW7 0.0 0.0 0.0 0.0 0.0 0.0 0.0 1.0
EMISFACT L0000219     HRDOW7 1.0 1.0 1.0 1.0 1.0 1.0 1.0 0.0
EMISFACT L0000219     HRDOW7 0.0 0.0 0.0 0.0 0.0 0.0 0.0 0.0
EMISFACT L0000220     HRDOW7 0.0 0.0 0.0 0.0 0.0 0.0 0.0 1.0
EMISFACT L0000220     HRDOW7 1.0 1.0 1.0 1.0 1.0 1.0 1.0 0.0
EMISFACT L0000220     HRDOW7 0.0 0.0 0.0 0.0 0.0 0.0 0.0 0.0
EMISFACT L0000221     HRDOW7 0.0 0.0 0.0 0.0 0.0 0.0 0.0 1.0
EMISFACT L0000221     HRDOW7 1.0 1.0 1.0 1.0 1.0 1.0 1.0 0.0
EMISFACT L0000221     HRDOW7 0.0 0.0 0.0 0.0 0.0 0.0 0.0 0.0
EMISFACT L0000222     HRDOW7 0.0 0.0 0.0 0.0 0.0 0.0 0.0 1.0
EMISFACT L0000222     HRDOW7 1.0 1.0 1.0 1.0 1.0 1.0 1.0 0.0
EMISFACT L0000222     HRDOW7 0.0 0.0 0.0 0.0 0.0 0.0 0.0 0.0
EMISFACT L0000223     HRDOW7 0.0 0.0 0.0 0.0 0.0 0.0 0.0 1.0
EMISFACT L0000223     HRDOW7 1.0 1.0 1.0 1.0 1.0 1.0 1.0 0.0
EMISFACT L0000223     HRDOW7 0.0 0.0 0.0 0.0 0.0 0.0 0.0 0.0
EMISFACT L0000224     HRDOW7 0.0 0.0 0.0 0.0 0.0 0.0 0.0 1.0
EMISFACT L0000224     HRDOW7 1.0 1.0 1.0 1.0 1.0 1.0 1.0 0.0
EMISFACT L0000224     HRDOW7 0.0 0.0 0.0 0.0 0.0 0.0 0.0 0.0
EMISFACT L0000225     HRDOW7 0.0 0.0 0.0 0.0 0.0 0.0 0.0 1.0
EMISFACT L0000225     HRDOW7 1.0 1.0 1.0 1.0 1.0 1.0 1.0 0.0
EMISFACT L0000225     HRDOW7 0.0 0.0 0.0 0.0 0.0 0.0 0.0 0.0
EMISFACT L0000226     HRDOW7 0.0 0.0 0.0 0.0 0.0 0.0 0.0 1.0
EMISFACT L0000226     HRDOW7 1.0 1.0 1.0 1.0 1.0 1.0 1.0 0.0
EMISFACT L0000226     HRDOW7 0.0 0.0 0.0 0.0 0.0 0.0 0.0 0.0
EMISFACT L0000227     HRDOW7 0.0 0.0 0.0 0.0 0.0 0.0 0.0 1.0
EMISFACT L0000227     HRDOW7 1.0 1.0 1.0 1.0 1.0 1.0 1.0 0.0
EMISFACT L0000227     HRDOW7 0.0 0.0 0.0 0.0 0.0 0.0 0.0 0.0
EMISFACT L0000228     HRDOW7 0.0 0.0 0.0 0.0 0.0 0.0 0.0 1.0
EMISFACT L0000228     HRDOW7 1.0 1.0 1.0 1.0 1.0 1.0 1.0 0.0
EMISFACT L0000228     HRDOW7 0.0 0.0 0.0 0.0 0.0 0.0 0.0 0.0
EMISFACT L0000229     HRDOW7 0.0 0.0 0.0 0.0 0.0 0.0 0.0 1.0
EMISFACT L0000229     HRDOW7 1.0 1.0 1.0 1.0 1.0 1.0 1.0 0.0
EMISFACT L0000229     HRDOW7 0.0 0.0 0.0 0.0 0.0 0.0 0.0 0.0
EMISFACT L0000230     HRDOW7 0.0 0.0 0.0 0.0 0.0 0.0 0.0 1.0
EMISFACT L0000230     HRDOW7 1.0 1.0 1.0 1.0 1.0 1.0 1.0 0.0
EMISFACT L0000230     HRDOW7 0.0 0.0 0.0 0.0 0.0 0.0 0.0 0.0
EMISFACT L0000231     HRDOW7 0.0 0.0 0.0 0.0 0.0 0.0 0.0 1.0
EMISFACT L0000231     HRDOW7 1.0 1.0 1.0 1.0 1.0 1.0 1.0 0.0
EMISFACT L0000231     HRDOW7 0.0 0.0 0.0 0.0 0.0 0.0 0.0 0.0
EMISFACT L0000232     HRDOW7 0.0 0.0 0.0 0.0 0.0 0.0 0.0 1.0
EMISFACT L0000232     HRDOW7 1.0 1.0 1.0 1.0 1.0 1.0 1.0 0.0
EMISFACT L0000232     HRDOW7 0.0 0.0 0.0 0.0 0.0 0.0 0.0 0.0
EMISFACT L0000233     HRDOW7 0.0 0.0 0.0 0.0 0.0 0.0 0.0 1.0
EMISFACT L0000233     HRDOW7 1.0 1.0 1.0 1.0 1.0 1.0 1.0 0.0
EMISFACT L0000233     HRDOW7 0.0 0.0 0.0 0.0 0.0 0.0 0.0 0.0
EMISFACT L0000234     HRDOW7 0.0 0.0 0.0 0.0 0.0 0.0 0.0 1.0
EMISFACT L0000234     HRDOW7 1.0 1.0 1.0 1.0 1.0 1.0 1.0 0.0
EMISFACT L0000234     HRDOW7 0.0 0.0 0.0 0.0 0.0 0.0 0.0 0.0
EMISFACT L0000235     HRDOW7 0.0 0.0 0.0 0.0 0.0 0.0 0.0 1.0
EMISFACT L0000235     HRDOW7 1.0 1.0 1.0 1.0 1.0 1.0 1.0 0.0
EMISFACT L0000235     HRDOW7 0.0 0.0 0.0 0.0 0.0 0.0 0.0 0.0
```

```
EMISFACT L0000236     HRDOW7 0.0 0.0 0.0 0.0 0.0 0.0 0.0 1.0
EMISFACT L0000236     HRDOW7 1.0 1.0 1.0 1.0 1.0 1.0 1.0 0.0
EMISFACT L0000236     HRDOW7 0.0 0.0 0.0 0.0 0.0 0.0 0.0 0.0
EMISFACT L0000237     HRDOW7 0.0 0.0 0.0 0.0 0.0 0.0 0.0 1.0
EMISFACT L0000237     HRDOW7 1.0 1.0 1.0 1.0 1.0 1.0 1.0 0.0
EMISFACT L0000237     HRDOW7 0.0 0.0 0.0 0.0 0.0 0.0 0.0 0.0
EMISFACT L0000238     HRDOW7 0.0 0.0 0.0 0.0 0.0 0.0 0.0 1.0
EMISFACT L0000238     HRDOW7 1.0 1.0 1.0 1.0 1.0 1.0 1.0 0.0
EMISFACT L0000238     HRDOW7 0.0 0.0 0.0 0.0 0.0 0.0 0.0 0.0
EMISFACT L0000239     HRDOW7 0.0 0.0 0.0 0.0 0.0 0.0 0.0 1.0
EMISFACT L0000239     HRDOW7 1.0 1.0 1.0 1.0 1.0 1.0 1.0 0.0
EMISFACT L0000239     HRDOW7 0.0 0.0 0.0 0.0 0.0 0.0 0.0 0.0
EMISFACT L0000240     HRDOW7 0.0 0.0 0.0 0.0 0.0 0.0 0.0 1.0
EMISFACT L0000240     HRDOW7 1.0 1.0 1.0 1.0 1.0 1.0 1.0 0.0
EMISFACT L0000240     HRDOW7 0.0 0.0 0.0 0.0 0.0 0.0 0.0 0.0
EMISFACT L0000241     HRDOW7 0.0 0.0 0.0 0.0 0.0 0.0 0.0 1.0
EMISFACT L0000241     HRDOW7 1.0 1.0 1.0 1.0 1.0 1.0 1.0 0.0
EMISFACT L0000241     HRDOW7 0.0 0.0 0.0 0.0 0.0 0.0 0.0 0.0
EMISFACT L0000242     HRDOW7 0.0 0.0 0.0 0.0 0.0 0.0 0.0 1.0
EMISFACT L0000242     HRDOW7 1.0 1.0 1.0 1.0 1.0 1.0 1.0 0.0
EMISFACT L0000242     HRDOW7 0.0 0.0 0.0 0.0 0.0 0.0 0.0 0.0
EMISFACT L0000243     HRDOW7 0.0 0.0 0.0 0.0 0.0 0.0 0.0 1.0
EMISFACT L0000243     HRDOW7 1.0 1.0 1.0 1.0 1.0 1.0 1.0 0.0
EMISFACT L0000243     HRDOW7 0.0 0.0 0.0 0.0 0.0 0.0 0.0 0.0
EMISFACT L0000244     HRDOW7 0.0 0.0 0.0 0.0 0.0 0.0 0.0 1.0
EMISFACT L0000244     HRDOW7 1.0 1.0 1.0 1.0 1.0 1.0 1.0 0.0
EMISFACT L0000244     HRDOW7 0.0 0.0 0.0 0.0 0.0 0.0 0.0 0.0
EMISFACT L0000245     HRDOW7 0.0 0.0 0.0 0.0 0.0 0.0 0.0 1.0
EMISFACT L0000245     HRDOW7 1.0 1.0 1.0 1.0 1.0 1.0 1.0 0.0
EMISFACT L0000245     HRDOW7 0.0 0.0 0.0 0.0 0.0 0.0 0.0 0.0
EMISFACT L0000246     HRDOW7 0.0 0.0 0.0 0.0 0.0 0.0 0.0 1.0
EMISFACT L0000246     HRDOW7 1.0 1.0 1.0 1.0 1.0 1.0 1.0 0.0
EMISFACT L0000246     HRDOW7 0.0 0.0 0.0 0.0 0.0 0.0 0.0 0.0
EMISFACT L0000247     HRDOW7 0.0 0.0 0.0 0.0 0.0 0.0 0.0 1.0
EMISFACT L0000247     HRDOW7 1.0 1.0 1.0 1.0 1.0 1.0 1.0 0.0
EMISFACT L0000247     HRDOW7 0.0 0.0 0.0 0.0 0.0 0.0 0.0 0.0
EMISFACT L0000248     HRDOW7 0.0 0.0 0.0 0.0 0.0 0.0 0.0 1.0
EMISFACT L0000248     HRDOW7 1.0 1.0 1.0 1.0 1.0 1.0 1.0 0.0
EMISFACT L0000248     HRDOW7 0.0 0.0 0.0 0.0 0.0 0.0 0.0 0.0
EMISFACT L0000249     HRDOW7 0.0 0.0 0.0 0.0 0.0 0.0 0.0 1.0
EMISFACT L0000249     HRDOW7 1.0 1.0 1.0 1.0 1.0 1.0 1.0 0.0
EMISFACT L0000249     HRDOW7 0.0 0.0 0.0 0.0 0.0 0.0 0.0 0.0
EMISFACT L0000250     HRDOW7 0.0 0.0 0.0 0.0 0.0 0.0 0.0 1.0
EMISFACT L0000250     HRDOW7 1.0 1.0 1.0 1.0 1.0 1.0 1.0 0.0
EMISFACT L0000250     HRDOW7 0.0 0.0 0.0 0.0 0.0 0.0 0.0 0.0
EMISFACT L0000251     HRDOW7 0.0 0.0 0.0 0.0 0.0 0.0 0.0 1.0
EMISFACT L0000251     HRDOW7 1.0 1.0 1.0 1.0 1.0 1.0 1.0 0.0
EMISFACT L0000251     HRDOW7 0.0 0.0 0.0 0.0 0.0 0.0 0.0 0.0
EMISFACT L0000252     HRDOW7 0.0 0.0 0.0 0.0 0.0 0.0 0.0 1.0
EMISFACT L0000252     HRDOW7 1.0 1.0 1.0 1.0 1.0 1.0 1.0 0.0
EMISFACT L0000252     HRDOW7 0.0 0.0 0.0 0.0 0.0 0.0 0.0 0.0
EMISFACT L0000253     HRDOW7 0.0 0.0 0.0 0.0 0.0 0.0 0.0 1.0
EMISFACT L0000253     HRDOW7 1.0 1.0 1.0 1.0 1.0 1.0 1.0 0.0
EMISFACT L0000253     HRDOW7 0.0 0.0 0.0 0.0 0.0 0.0 0.0 0.0
EMISFACT L0000254     HRDOW7 0.0 0.0 0.0 0.0 0.0 0.0 0.0 1.0
EMISFACT L0000254     HRDOW7 1.0 1.0 1.0 1.0 1.0 1.0 1.0 0.0
EMISFACT L0000254     HRDOW7 0.0 0.0 0.0 0.0 0.0 0.0 0.0 0.0
EMISFACT L0000255     HRDOW7 0.0 0.0 0.0 0.0 0.0 0.0 0.0 1.0
EMISFACT L0000255     HRDOW7 1.0 1.0 1.0 1.0 1.0 1.0 1.0 0.0
EMISFACT L0000255     HRDOW7 0.0 0.0 0.0 0.0 0.0 0.0 0.0 0.0
EMISFACT L0000256     HRDOW7 0.0 0.0 0.0 0.0 0.0 0.0 0.0 1.0
EMISFACT L0000256     HRDOW7 1.0 1.0 1.0 1.0 1.0 1.0 1.0 0.0
EMISFACT L0000256     HRDOW7 0.0 0.0 0.0 0.0 0.0 0.0 0.0 0.0
EMISFACT L0000257     HRDOW7 0.0 0.0 0.0 0.0 0.0 0.0 0.0 1.0
EMISFACT L0000257     HRDOW7 1.0 1.0 1.0 1.0 1.0 1.0 1.0 0.0
EMISFACT L0000257     HRDOW7 0.0 0.0 0.0 0.0 0.0 0.0 0.0 0.0
```

```
EMISFACT L0000258     HRDOW7 0.0 0.0 0.0 0.0 0.0 0.0 0.0 1.0
EMISFACT L0000258     HRDOW7 1.0 1.0 1.0 1.0 1.0 1.0 1.0 0.0
EMISFACT L0000258     HRDOW7 0.0 0.0 0.0 0.0 0.0 0.0 0.0 0.0
EMISFACT L0000259     HRDOW7 0.0 0.0 0.0 0.0 0.0 0.0 0.0 1.0
EMISFACT L0000259     HRDOW7 1.0 1.0 1.0 1.0 1.0 1.0 1.0 0.0
EMISFACT L0000259     HRDOW7 0.0 0.0 0.0 0.0 0.0 0.0 0.0 0.0
EMISFACT L0000260     HRDOW7 0.0 0.0 0.0 0.0 0.0 0.0 0.0 1.0
EMISFACT L0000260     HRDOW7 1.0 1.0 1.0 1.0 1.0 1.0 1.0 0.0
EMISFACT L0000260     HRDOW7 0.0 0.0 0.0 0.0 0.0 0.0 0.0 0.0
EMISFACT L0000261     HRDOW7 0.0 0.0 0.0 0.0 0.0 0.0 0.0 1.0
EMISFACT L0000261     HRDOW7 1.0 1.0 1.0 1.0 1.0 1.0 1.0 0.0
EMISFACT L0000261     HRDOW7 0.0 0.0 0.0 0.0 0.0 0.0 0.0 0.0
EMISFACT L0000262     HRDOW7 0.0 0.0 0.0 0.0 0.0 0.0 0.0 1.0
EMISFACT L0000262     HRDOW7 1.0 1.0 1.0 1.0 1.0 1.0 1.0 0.0
EMISFACT L0000262     HRDOW7 0.0 0.0 0.0 0.0 0.0 0.0 0.0 0.0
EMISFACT L0000263     HRDOW7 0.0 0.0 0.0 0.0 0.0 0.0 0.0 1.0
EMISFACT L0000263     HRDOW7 1.0 1.0 1.0 1.0 1.0 1.0 1.0 0.0
EMISFACT L0000263     HRDOW7 0.0 0.0 0.0 0.0 0.0 0.0 0.0 0.0
EMISFACT L0000264     HRDOW7 0.0 0.0 0.0 0.0 0.0 0.0 0.0 1.0
EMISFACT L0000264     HRDOW7 1.0 1.0 1.0 1.0 1.0 1.0 1.0 0.0
EMISFACT L0000264     HRDOW7 0.0 0.0 0.0 0.0 0.0 0.0 0.0 0.0
EMISFACT L0000265     HRDOW7 0.0 0.0 0.0 0.0 0.0 0.0 0.0 1.0
EMISFACT L0000265     HRDOW7 1.0 1.0 1.0 1.0 1.0 1.0 1.0 0.0
EMISFACT L0000265     HRDOW7 0.0 0.0 0.0 0.0 0.0 0.0 0.0 0.0
EMISFACT L0000266     HRDOW7 0.0 0.0 0.0 0.0 0.0 0.0 0.0 1.0
EMISFACT L0000266     HRDOW7 1.0 1.0 1.0 1.0 1.0 1.0 1.0 0.0
EMISFACT L0000266     HRDOW7 0.0 0.0 0.0 0.0 0.0 0.0 0.0 0.0
EMISFACT L0000267     HRDOW7 0.0 0.0 0.0 0.0 0.0 0.0 0.0 1.0
EMISFACT L0000267     HRDOW7 1.0 1.0 1.0 1.0 1.0 1.0 1.0 0.0
EMISFACT L0000267     HRDOW7 0.0 0.0 0.0 0.0 0.0 0.0 0.0 0.0
EMISFACT L0000268     HRDOW7 0.0 0.0 0.0 0.0 0.0 0.0 0.0 1.0
EMISFACT L0000268     HRDOW7 1.0 1.0 1.0 1.0 1.0 1.0 1.0 0.0
EMISFACT L0000268     HRDOW7 0.0 0.0 0.0 0.0 0.0 0.0 0.0 0.0
EMISFACT L0000269     HRDOW7 0.0 0.0 0.0 0.0 0.0 0.0 0.0 1.0
EMISFACT L0000269     HRDOW7 1.0 1.0 1.0 1.0 1.0 1.0 1.0 0.0
EMISFACT L0000269     HRDOW7 0.0 0.0 0.0 0.0 0.0 0.0 0.0 0.0
EMISFACT L0000270     HRDOW7 0.0 0.0 0.0 0.0 0.0 0.0 0.0 1.0
EMISFACT L0000270     HRDOW7 1.0 1.0 1.0 1.0 1.0 1.0 1.0 0.0
EMISFACT L0000270     HRDOW7 0.0 0.0 0.0 0.0 0.0 0.0 0.0 0.0
EMISFACT L0000271     HRDOW7 0.0 0.0 0.0 0.0 0.0 0.0 0.0 1.0
EMISFACT L0000271     HRDOW7 1.0 1.0 1.0 1.0 1.0 1.0 1.0 0.0
EMISFACT L0000271     HRDOW7 0.0 0.0 0.0 0.0 0.0 0.0 0.0 0.0
EMISFACT L0000272     HRDOW7 0.0 0.0 0.0 0.0 0.0 0.0 0.0 1.0
EMISFACT L0000272     HRDOW7 1.0 1.0 1.0 1.0 1.0 1.0 1.0 0.0
EMISFACT L0000272     HRDOW7 0.0 0.0 0.0 0.0 0.0 0.0 0.0 0.0
EMISFACT L0000273     HRDOW7 0.0 0.0 0.0 0.0 0.0 0.0 0.0 1.0
EMISFACT L0000273     HRDOW7 1.0 1.0 1.0 1.0 1.0 1.0 1.0 0.0
EMISFACT L0000273     HRDOW7 0.0 0.0 0.0 0.0 0.0 0.0 0.0 0.0
EMISFACT L0000274     HRDOW7 0.0 0.0 0.0 0.0 0.0 0.0 0.0 1.0
EMISFACT L0000274     HRDOW7 1.0 1.0 1.0 1.0 1.0 1.0 1.0 0.0
EMISFACT L0000274     HRDOW7 0.0 0.0 0.0 0.0 0.0 0.0 0.0 0.0
EMISFACT L0000275     HRDOW7 0.0 0.0 0.0 0.0 0.0 0.0 0.0 1.0
EMISFACT L0000275     HRDOW7 1.0 1.0 1.0 1.0 1.0 1.0 1.0 0.0
EMISFACT L0000275     HRDOW7 0.0 0.0 0.0 0.0 0.0 0.0 0.0 0.0
EMISFACT L0000276     HRDOW7 0.0 0.0 0.0 0.0 0.0 0.0 0.0 1.0
EMISFACT L0000276     HRDOW7 1.0 1.0 1.0 1.0 1.0 1.0 1.0 0.0
EMISFACT L0000276     HRDOW7 0.0 0.0 0.0 0.0 0.0 0.0 0.0 0.0
EMISFACT L0000277     HRDOW7 0.0 0.0 0.0 0.0 0.0 0.0 0.0 1.0
EMISFACT L0000277     HRDOW7 1.0 1.0 1.0 1.0 1.0 1.0 1.0 0.0
EMISFACT L0000277     HRDOW7 0.0 0.0 0.0 0.0 0.0 0.0 0.0 0.0
EMISFACT L0000278     HRDOW7 0.0 0.0 0.0 0.0 0.0 0.0 0.0 1.0
EMISFACT L0000278     HRDOW7 1.0 1.0 1.0 1.0 1.0 1.0 1.0 0.0
EMISFACT L0000278     HRDOW7 0.0 0.0 0.0 0.0 0.0 0.0 0.0 0.0
EMISFACT L0000279     HRDOW7 0.0 0.0 0.0 0.0 0.0 0.0 0.0 1.0
EMISFACT L0000279     HRDOW7 1.0 1.0 1.0 1.0 1.0 1.0 1.0 0.0
EMISFACT L0000279     HRDOW7 0.0 0.0 0.0 0.0 0.0 0.0 0.0 0.0
```

```
EMISFACT L0000280     HRDOW7 0.0 0.0 0.0 0.0 0.0 0.0 0.0 1.0
EMISFACT L0000280     HRDOW7 1.0 1.0 1.0 1.0 1.0 1.0 1.0 0.0
EMISFACT L0000280     HRDOW7 0.0 0.0 0.0 0.0 0.0 0.0 0.0 0.0
EMISFACT L0000281     HRDOW7 0.0 0.0 0.0 0.0 0.0 0.0 0.0 1.0
EMISFACT L0000281     HRDOW7 1.0 1.0 1.0 1.0 1.0 1.0 1.0 0.0
EMISFACT L0000281     HRDOW7 0.0 0.0 0.0 0.0 0.0 0.0 0.0 0.0
EMISFACT L0000282     HRDOW7 0.0 0.0 0.0 0.0 0.0 0.0 0.0 1.0
EMISFACT L0000282     HRDOW7 1.0 1.0 1.0 1.0 1.0 1.0 1.0 0.0
EMISFACT L0000282     HRDOW7 0.0 0.0 0.0 0.0 0.0 0.0 0.0 0.0
EMISFACT L0000283     HRDOW7 0.0 0.0 0.0 0.0 0.0 0.0 0.0 1.0
EMISFACT L0000283     HRDOW7 1.0 1.0 1.0 1.0 1.0 1.0 1.0 0.0
EMISFACT L0000283     HRDOW7 0.0 0.0 0.0 0.0 0.0 0.0 0.0 0.0
EMISFACT L0000284     HRDOW7 0.0 0.0 0.0 0.0 0.0 0.0 0.0 1.0
EMISFACT L0000284     HRDOW7 1.0 1.0 1.0 1.0 1.0 1.0 1.0 0.0
EMISFACT L0000284     HRDOW7 0.0 0.0 0.0 0.0 0.0 0.0 0.0 0.0
EMISFACT L0000285     HRDOW7 0.0 0.0 0.0 0.0 0.0 0.0 0.0 1.0
EMISFACT L0000285     HRDOW7 1.0 1.0 1.0 1.0 1.0 1.0 1.0 0.0
EMISFACT L0000285     HRDOW7 0.0 0.0 0.0 0.0 0.0 0.0 0.0 0.0
EMISFACT L0000286     HRDOW7 0.0 0.0 0.0 0.0 0.0 0.0 0.0 1.0
EMISFACT L0000286     HRDOW7 1.0 1.0 1.0 1.0 1.0 1.0 1.0 0.0
EMISFACT L0000286     HRDOW7 0.0 0.0 0.0 0.0 0.0 0.0 0.0 0.0
EMISFACT L0000287     HRDOW7 0.0 0.0 0.0 0.0 0.0 0.0 0.0 1.0
EMISFACT L0000287     HRDOW7 1.0 1.0 1.0 1.0 1.0 1.0 1.0 0.0
EMISFACT L0000287     HRDOW7 0.0 0.0 0.0 0.0 0.0 0.0 0.0 0.0
EMISFACT L0000288     HRDOW7 0.0 0.0 0.0 0.0 0.0 0.0 0.0 1.0
EMISFACT L0000288     HRDOW7 1.0 1.0 1.0 1.0 1.0 1.0 1.0 0.0
EMISFACT L0000288     HRDOW7 0.0 0.0 0.0 0.0 0.0 0.0 0.0 0.0
EMISFACT L0000289     HRDOW7 0.0 0.0 0.0 0.0 0.0 0.0 0.0 1.0
EMISFACT L0000289     HRDOW7 1.0 1.0 1.0 1.0 1.0 1.0 1.0 0.0
EMISFACT L0000289     HRDOW7 0.0 0.0 0.0 0.0 0.0 0.0 0.0 0.0
EMISFACT L0000290     HRDOW7 0.0 0.0 0.0 0.0 0.0 0.0 0.0 1.0
EMISFACT L0000290     HRDOW7 1.0 1.0 1.0 1.0 1.0 1.0 1.0 0.0
EMISFACT L0000290     HRDOW7 0.0 0.0 0.0 0.0 0.0 0.0 0.0 0.0
EMISFACT L0000291     HRDOW7 0.0 0.0 0.0 0.0 0.0 0.0 0.0 1.0
EMISFACT L0000291     HRDOW7 1.0 1.0 1.0 1.0 1.0 1.0 1.0 0.0
EMISFACT L0000291     HRDOW7 0.0 0.0 0.0 0.0 0.0 0.0 0.0 0.0
EMISFACT L0000292     HRDOW7 0.0 0.0 0.0 0.0 0.0 0.0 0.0 1.0
EMISFACT L0000292     HRDOW7 1.0 1.0 1.0 1.0 1.0 1.0 1.0 0.0
EMISFACT L0000292     HRDOW7 0.0 0.0 0.0 0.0 0.0 0.0 0.0 0.0
EMISFACT L0000293     HRDOW7 0.0 0.0 0.0 0.0 0.0 0.0 0.0 1.0
EMISFACT L0000293     HRDOW7 1.0 1.0 1.0 1.0 1.0 1.0 1.0 0.0
EMISFACT L0000293     HRDOW7 0.0 0.0 0.0 0.0 0.0 0.0 0.0 0.0
EMISFACT L0000294     HRDOW7 0.0 0.0 0.0 0.0 0.0 0.0 0.0 1.0
EMISFACT L0000294     HRDOW7 1.0 1.0 1.0 1.0 1.0 1.0 1.0 0.0
EMISFACT L0000294     HRDOW7 0.0 0.0 0.0 0.0 0.0 0.0 0.0 0.0
EMISFACT L0000295     HRDOW7 0.0 0.0 0.0 0.0 0.0 0.0 0.0 1.0
EMISFACT L0000295     HRDOW7 1.0 1.0 1.0 1.0 1.0 1.0 1.0 0.0
EMISFACT L0000295     HRDOW7 0.0 0.0 0.0 0.0 0.0 0.0 0.0 0.0
EMISFACT L0000296     HRDOW7 0.0 0.0 0.0 0.0 0.0 0.0 0.0 1.0
EMISFACT L0000296     HRDOW7 1.0 1.0 1.0 1.0 1.0 1.0 1.0 0.0
EMISFACT L0000296     HRDOW7 0.0 0.0 0.0 0.0 0.0 0.0 0.0 0.0
EMISFACT L0000297     HRDOW7 0.0 0.0 0.0 0.0 0.0 0.0 0.0 1.0
EMISFACT L0000297     HRDOW7 1.0 1.0 1.0 1.0 1.0 1.0 1.0 0.0
EMISFACT L0000297     HRDOW7 0.0 0.0 0.0 0.0 0.0 0.0 0.0 0.0
EMISFACT L0000298     HRDOW7 0.0 0.0 0.0 0.0 0.0 0.0 0.0 1.0
EMISFACT L0000298     HRDOW7 1.0 1.0 1.0 1.0 1.0 1.0 1.0 0.0
EMISFACT L0000298     HRDOW7 0.0 0.0 0.0 0.0 0.0 0.0 0.0 0.0
EMISFACT L0000299     HRDOW7 0.0 0.0 0.0 0.0 0.0 0.0 0.0 1.0
EMISFACT L0000299     HRDOW7 1.0 1.0 1.0 1.0 1.0 1.0 1.0 0.0
EMISFACT L0000299     HRDOW7 0.0 0.0 0.0 0.0 0.0 0.0 0.0 0.0
EMISFACT L0000300     HRDOW7 0.0 0.0 0.0 0.0 0.0 0.0 0.0 1.0
EMISFACT L0000300     HRDOW7 1.0 1.0 1.0 1.0 1.0 1.0 1.0 0.0
EMISFACT L0000300     HRDOW7 0.0 0.0 0.0 0.0 0.0 0.0 0.0 0.0
EMISFACT L0000301     HRDOW7 0.0 0.0 0.0 0.0 0.0 0.0 0.0 1.0
EMISFACT L0000301     HRDOW7 1.0 1.0 1.0 1.0 1.0 1.0 1.0 0.0
EMISFACT L0000301     HRDOW7 0.0 0.0 0.0 0.0 0.0 0.0 0.0 0.0
```

```
EMISFACT L0000302     HRDOW7 0.0 0.0 0.0 0.0 0.0 0.0 0.0 1.0
EMISFACT L0000302     HRDOW7 1.0 1.0 1.0 1.0 1.0 1.0 1.0 0.0
EMISFACT L0000302     HRDOW7 0.0 0.0 0.0 0.0 0.0 0.0 0.0 0.0
EMISFACT L0000303     HRDOW7 0.0 0.0 0.0 0.0 0.0 0.0 0.0 1.0
EMISFACT L0000303     HRDOW7 1.0 1.0 1.0 1.0 1.0 1.0 1.0 0.0
EMISFACT L0000303     HRDOW7 0.0 0.0 0.0 0.0 0.0 0.0 0.0 0.0
EMISFACT L0000304     HRDOW7 0.0 0.0 0.0 0.0 0.0 0.0 0.0 1.0
EMISFACT L0000304     HRDOW7 1.0 1.0 1.0 1.0 1.0 1.0 1.0 0.0
EMISFACT L0000304     HRDOW7 0.0 0.0 0.0 0.0 0.0 0.0 0.0 0.0
EMISFACT L0000305     HRDOW7 0.0 0.0 0.0 0.0 0.0 0.0 0.0 1.0
EMISFACT L0000305     HRDOW7 1.0 1.0 1.0 1.0 1.0 1.0 1.0 0.0
EMISFACT L0000305     HRDOW7 0.0 0.0 0.0 0.0 0.0 0.0 0.0 0.0
EMISFACT L0000306     HRDOW7 0.0 0.0 0.0 0.0 0.0 0.0 0.0 1.0
EMISFACT L0000306     HRDOW7 1.0 1.0 1.0 1.0 1.0 1.0 1.0 0.0
EMISFACT L0000306     HRDOW7 0.0 0.0 0.0 0.0 0.0 0.0 0.0 0.0
EMISFACT L0000307     HRDOW7 0.0 0.0 0.0 0.0 0.0 0.0 0.0 1.0
EMISFACT L0000307     HRDOW7 1.0 1.0 1.0 1.0 1.0 1.0 1.0 0.0
EMISFACT L0000307     HRDOW7 0.0 0.0 0.0 0.0 0.0 0.0 0.0 0.0
EMISFACT L0000308     HRDOW7 0.0 0.0 0.0 0.0 0.0 0.0 0.0 1.0
EMISFACT L0000308     HRDOW7 1.0 1.0 1.0 1.0 1.0 1.0 1.0 0.0
EMISFACT L0000308     HRDOW7 0.0 0.0 0.0 0.0 0.0 0.0 0.0 0.0
EMISFACT L0000309     HRDOW7 0.0 0.0 0.0 0.0 0.0 0.0 0.0 1.0
EMISFACT L0000309     HRDOW7 1.0 1.0 1.0 1.0 1.0 1.0 1.0 0.0
EMISFACT L0000309     HRDOW7 0.0 0.0 0.0 0.0 0.0 0.0 0.0 0.0
EMISFACT L0000310     HRDOW7 0.0 0.0 0.0 0.0 0.0 0.0 0.0 1.0
EMISFACT L0000310     HRDOW7 1.0 1.0 1.0 1.0 1.0 1.0 1.0 0.0
EMISFACT L0000310     HRDOW7 0.0 0.0 0.0 0.0 0.0 0.0 0.0 0.0
EMISFACT L0000311     HRDOW7 0.0 0.0 0.0 0.0 0.0 0.0 0.0 1.0
EMISFACT L0000311     HRDOW7 1.0 1.0 1.0 1.0 1.0 1.0 1.0 0.0
EMISFACT L0000311     HRDOW7 0.0 0.0 0.0 0.0 0.0 0.0 0.0 0.0
EMISFACT L0000312     HRDOW7 0.0 0.0 0.0 0.0 0.0 0.0 0.0 1.0
EMISFACT L0000312     HRDOW7 1.0 1.0 1.0 1.0 1.0 1.0 1.0 0.0
EMISFACT L0000312     HRDOW7 0.0 0.0 0.0 0.0 0.0 0.0 0.0 0.0
EMISFACT L0000313     HRDOW7 0.0 0.0 0.0 0.0 0.0 0.0 0.0 1.0
EMISFACT L0000313     HRDOW7 1.0 1.0 1.0 1.0 1.0 1.0 1.0 0.0
EMISFACT L0000313     HRDOW7 0.0 0.0 0.0 0.0 0.0 0.0 0.0 0.0
EMISFACT L0000314     HRDOW7 0.0 0.0 0.0 0.0 0.0 0.0 0.0 1.0
EMISFACT L0000314     HRDOW7 1.0 1.0 1.0 1.0 1.0 1.0 1.0 0.0
EMISFACT L0000314     HRDOW7 0.0 0.0 0.0 0.0 0.0 0.0 0.0 0.0
EMISFACT L0000315     HRDOW7 0.0 0.0 0.0 0.0 0.0 0.0 0.0 1.0
EMISFACT L0000315     HRDOW7 1.0 1.0 1.0 1.0 1.0 1.0 1.0 0.0
EMISFACT L0000315     HRDOW7 0.0 0.0 0.0 0.0 0.0 0.0 0.0 0.0
EMISFACT L0000316     HRDOW7 0.0 0.0 0.0 0.0 0.0 0.0 0.0 1.0
EMISFACT L0000316     HRDOW7 1.0 1.0 1.0 1.0 1.0 1.0 1.0 0.0
EMISFACT L0000316     HRDOW7 0.0 0.0 0.0 0.0 0.0 0.0 0.0 0.0
EMISFACT L0000317     HRDOW7 0.0 0.0 0.0 0.0 0.0 0.0 0.0 1.0
EMISFACT L0000317     HRDOW7 1.0 1.0 1.0 1.0 1.0 1.0 1.0 0.0
EMISFACT L0000317     HRDOW7 0.0 0.0 0.0 0.0 0.0 0.0 0.0 0.0
EMISFACT L0000318     HRDOW7 0.0 0.0 0.0 0.0 0.0 0.0 0.0 1.0
EMISFACT L0000318     HRDOW7 1.0 1.0 1.0 1.0 1.0 1.0 1.0 0.0
EMISFACT L0000318     HRDOW7 0.0 0.0 0.0 0.0 0.0 0.0 0.0 0.0
EMISFACT L0000319     HRDOW7 0.0 0.0 0.0 0.0 0.0 0.0 0.0 1.0
EMISFACT L0000319     HRDOW7 1.0 1.0 1.0 1.0 1.0 1.0 1.0 0.0
EMISFACT L0000319     HRDOW7 0.0 0.0 0.0 0.0 0.0 0.0 0.0 0.0
EMISFACT L0000320     HRDOW7 0.0 0.0 0.0 0.0 0.0 0.0 0.0 1.0
EMISFACT L0000320     HRDOW7 1.0 1.0 1.0 1.0 1.0 1.0 1.0 0.0
EMISFACT L0000320     HRDOW7 0.0 0.0 0.0 0.0 0.0 0.0 0.0 0.0
EMISFACT L0000321     HRDOW7 0.0 0.0 0.0 0.0 0.0 0.0 0.0 1.0
EMISFACT L0000321     HRDOW7 1.0 1.0 1.0 1.0 1.0 1.0 1.0 0.0
EMISFACT L0000321     HRDOW7 0.0 0.0 0.0 0.0 0.0 0.0 0.0 0.0
EMISFACT L0000322     HRDOW7 0.0 0.0 0.0 0.0 0.0 0.0 0.0 1.0
EMISFACT L0000322     HRDOW7 1.0 1.0 1.0 1.0 1.0 1.0 1.0 0.0
EMISFACT L0000322     HRDOW7 0.0 0.0 0.0 0.0 0.0 0.0 0.0 0.0
EMISFACT L0000323     HRDOW7 0.0 0.0 0.0 0.0 0.0 0.0 0.0 1.0
EMISFACT L0000323     HRDOW7 1.0 1.0 1.0 1.0 1.0 1.0 1.0 0.0
EMISFACT L0000323     HRDOW7 0.0 0.0 0.0 0.0 0.0 0.0 0.0 0.0
```

```
EMISFACT L0000324     HRDOW7 0.0 0.0 0.0 0.0 0.0 0.0 0.0 1.0
EMISFACT L0000324     HRDOW7 1.0 1.0 1.0 1.0 1.0 1.0 1.0 0.0
EMISFACT L0000324     HRDOW7 0.0 0.0 0.0 0.0 0.0 0.0 0.0 0.0
EMISFACT L0000325     HRDOW7 0.0 0.0 0.0 0.0 0.0 0.0 0.0 1.0
EMISFACT L0000325     HRDOW7 1.0 1.0 1.0 1.0 1.0 1.0 1.0 0.0
EMISFACT L0000325     HRDOW7 0.0 0.0 0.0 0.0 0.0 0.0 0.0 0.0
EMISFACT L0000326     HRDOW7 0.0 0.0 0.0 0.0 0.0 0.0 0.0 1.0
EMISFACT L0000326     HRDOW7 1.0 1.0 1.0 1.0 1.0 1.0 1.0 0.0
EMISFACT L0000326     HRDOW7 0.0 0.0 0.0 0.0 0.0 0.0 0.0 0.0
EMISFACT L0000327     HRDOW7 0.0 0.0 0.0 0.0 0.0 0.0 0.0 1.0
EMISFACT L0000327     HRDOW7 1.0 1.0 1.0 1.0 1.0 1.0 1.0 0.0
EMISFACT L0000327     HRDOW7 0.0 0.0 0.0 0.0 0.0 0.0 0.0 0.0
EMISFACT L0000328     HRDOW7 0.0 0.0 0.0 0.0 0.0 0.0 0.0 1.0
EMISFACT L0000328     HRDOW7 1.0 1.0 1.0 1.0 1.0 1.0 1.0 0.0
EMISFACT L0000328     HRDOW7 0.0 0.0 0.0 0.0 0.0 0.0 0.0 0.0
EMISFACT L0000329     HRDOW7 0.0 0.0 0.0 0.0 0.0 0.0 0.0 1.0
EMISFACT L0000329     HRDOW7 1.0 1.0 1.0 1.0 1.0 1.0 1.0 0.0
EMISFACT L0000329     HRDOW7 0.0 0.0 0.0 0.0 0.0 0.0 0.0 0.0
EMISFACT L0000330     HRDOW7 0.0 0.0 0.0 0.0 0.0 0.0 0.0 1.0
EMISFACT L0000330     HRDOW7 1.0 1.0 1.0 1.0 1.0 1.0 1.0 0.0
EMISFACT L0000330     HRDOW7 0.0 0.0 0.0 0.0 0.0 0.0 0.0 0.0
EMISFACT L0000331     HRDOW7 0.0 0.0 0.0 0.0 0.0 0.0 0.0 1.0
EMISFACT L0000331     HRDOW7 1.0 1.0 1.0 1.0 1.0 1.0 1.0 0.0
EMISFACT L0000331     HRDOW7 0.0 0.0 0.0 0.0 0.0 0.0 0.0 0.0
EMISFACT L0000332     HRDOW7 0.0 0.0 0.0 0.0 0.0 0.0 0.0 1.0
EMISFACT L0000332     HRDOW7 1.0 1.0 1.0 1.0 1.0 1.0 1.0 0.0
EMISFACT L0000332     HRDOW7 0.0 0.0 0.0 0.0 0.0 0.0 0.0 0.0
EMISFACT L0000333     HRDOW7 0.0 0.0 0.0 0.0 0.0 0.0 0.0 1.0
EMISFACT L0000333     HRDOW7 1.0 1.0 1.0 1.0 1.0 1.0 1.0 0.0
EMISFACT L0000333     HRDOW7 0.0 0.0 0.0 0.0 0.0 0.0 0.0 0.0
EMISFACT L0000334     HRDOW7 0.0 0.0 0.0 0.0 0.0 0.0 0.0 1.0
EMISFACT L0000334     HRDOW7 1.0 1.0 1.0 1.0 1.0 1.0 1.0 0.0
EMISFACT L0000334     HRDOW7 0.0 0.0 0.0 0.0 0.0 0.0 0.0 0.0
EMISFACT L0000335     HRDOW7 0.0 0.0 0.0 0.0 0.0 0.0 0.0 1.0
EMISFACT L0000335     HRDOW7 1.0 1.0 1.0 1.0 1.0 1.0 1.0 0.0
EMISFACT L0000335     HRDOW7 0.0 0.0 0.0 0.0 0.0 0.0 0.0 0.0
EMISFACT L0000336     HRDOW7 0.0 0.0 0.0 0.0 0.0 0.0 0.0 1.0
EMISFACT L0000336     HRDOW7 1.0 1.0 1.0 1.0 1.0 1.0 1.0 0.0
EMISFACT L0000336     HRDOW7 0.0 0.0 0.0 0.0 0.0 0.0 0.0 0.0
EMISFACT L0000337     HRDOW7 0.0 0.0 0.0 0.0 0.0 0.0 0.0 1.0
EMISFACT L0000337     HRDOW7 1.0 1.0 1.0 1.0 1.0 1.0 1.0 0.0
EMISFACT L0000337     HRDOW7 0.0 0.0 0.0 0.0 0.0 0.0 0.0 0.0
EMISFACT L0000338     HRDOW7 0.0 0.0 0.0 0.0 0.0 0.0 0.0 1.0
EMISFACT L0000338     HRDOW7 1.0 1.0 1.0 1.0 1.0 1.0 1.0 0.0
EMISFACT L0000338     HRDOW7 0.0 0.0 0.0 0.0 0.0 0.0 0.0 0.0
EMISFACT L0000339     HRDOW7 0.0 0.0 0.0 0.0 0.0 0.0 0.0 1.0
EMISFACT L0000339     HRDOW7 1.0 1.0 1.0 1.0 1.0 1.0 1.0 0.0
EMISFACT L0000339     HRDOW7 0.0 0.0 0.0 0.0 0.0 0.0 0.0 0.0
EMISFACT L0000340     HRDOW7 0.0 0.0 0.0 0.0 0.0 0.0 0.0 1.0
EMISFACT L0000340     HRDOW7 1.0 1.0 1.0 1.0 1.0 1.0 1.0 0.0
EMISFACT L0000340     HRDOW7 0.0 0.0 0.0 0.0 0.0 0.0 0.0 0.0
EMISFACT L0000341     HRDOW7 0.0 0.0 0.0 0.0 0.0 0.0 0.0 1.0
EMISFACT L0000341     HRDOW7 1.0 1.0 1.0 1.0 1.0 1.0 1.0 0.0
EMISFACT L0000341     HRDOW7 0.0 0.0 0.0 0.0 0.0 0.0 0.0 0.0
EMISFACT L0000342     HRDOW7 0.0 0.0 0.0 0.0 0.0 0.0 0.0 1.0
EMISFACT L0000342     HRDOW7 1.0 1.0 1.0 1.0 1.0 1.0 1.0 0.0
EMISFACT L0000342     HRDOW7 0.0 0.0 0.0 0.0 0.0 0.0 0.0 0.0
EMISFACT L0000343     HRDOW7 0.0 0.0 0.0 0.0 0.0 0.0 0.0 1.0
EMISFACT L0000343     HRDOW7 1.0 1.0 1.0 1.0 1.0 1.0 1.0 0.0
EMISFACT L0000343     HRDOW7 0.0 0.0 0.0 0.0 0.0 0.0 0.0 0.0
EMISFACT L0000344     HRDOW7 0.0 0.0 0.0 0.0 0.0 0.0 0.0 1.0
EMISFACT L0000344     HRDOW7 1.0 1.0 1.0 1.0 1.0 1.0 1.0 0.0
EMISFACT L0000344     HRDOW7 0.0 0.0 0.0 0.0 0.0 0.0 0.0 0.0
EMISFACT L0000345     HRDOW7 0.0 0.0 0.0 0.0 0.0 0.0 0.0 1.0
EMISFACT L0000345     HRDOW7 1.0 1.0 1.0 1.0 1.0 1.0 1.0 0.0
EMISFACT L0000345     HRDOW7 0.0 0.0 0.0 0.0 0.0 0.0 0.0 0.0
```

```
EMISFACT L0000346     HRDOW7 0.0 0.0 0.0 0.0 0.0 0.0 0.0 1.0
EMISFACT L0000346     HRDOW7 1.0 1.0 1.0 1.0 1.0 1.0 1.0 0.0
EMISFACT L0000346     HRDOW7 0.0 0.0 0.0 0.0 0.0 0.0 0.0 0.0
EMISFACT L0000347     HRDOW7 0.0 0.0 0.0 0.0 0.0 0.0 0.0 1.0
EMISFACT L0000347     HRDOW7 1.0 1.0 1.0 1.0 1.0 1.0 1.0 0.0
EMISFACT L0000347     HRDOW7 0.0 0.0 0.0 0.0 0.0 0.0 0.0 0.0
EMISFACT L0000348     HRDOW7 0.0 0.0 0.0 0.0 0.0 0.0 0.0 1.0
EMISFACT L0000348     HRDOW7 1.0 1.0 1.0 1.0 1.0 1.0 1.0 0.0
EMISFACT L0000348     HRDOW7 0.0 0.0 0.0 0.0 0.0 0.0 0.0 0.0
EMISFACT L0000349     HRDOW7 0.0 0.0 0.0 0.0 0.0 0.0 0.0 1.0
EMISFACT L0000349     HRDOW7 1.0 1.0 1.0 1.0 1.0 1.0 1.0 0.0
EMISFACT L0000349     HRDOW7 0.0 0.0 0.0 0.0 0.0 0.0 0.0 0.0
EMISFACT L0000350     HRDOW7 0.0 0.0 0.0 0.0 0.0 0.0 0.0 1.0
EMISFACT L0000350     HRDOW7 1.0 1.0 1.0 1.0 1.0 1.0 1.0 0.0
EMISFACT L0000350     HRDOW7 0.0 0.0 0.0 0.0 0.0 0.0 0.0 0.0
EMISFACT L0000351     HRDOW7 0.0 0.0 0.0 0.0 0.0 0.0 0.0 1.0
EMISFACT L0000351     HRDOW7 1.0 1.0 1.0 1.0 1.0 1.0 1.0 0.0
EMISFACT L0000351     HRDOW7 0.0 0.0 0.0 0.0 0.0 0.0 0.0 0.0
EMISFACT L0000352     HRDOW7 0.0 0.0 0.0 0.0 0.0 0.0 0.0 1.0
EMISFACT L0000352     HRDOW7 1.0 1.0 1.0 1.0 1.0 1.0 1.0 0.0
EMISFACT L0000352     HRDOW7 0.0 0.0 0.0 0.0 0.0 0.0 0.0 0.0
EMISFACT L0000353     HRDOW7 0.0 0.0 0.0 0.0 0.0 0.0 0.0 1.0
EMISFACT L0000353     HRDOW7 1.0 1.0 1.0 1.0 1.0 1.0 1.0 0.0
EMISFACT L0000353     HRDOW7 0.0 0.0 0.0 0.0 0.0 0.0 0.0 0.0
EMISFACT L0000354     HRDOW7 0.0 0.0 0.0 0.0 0.0 0.0 0.0 1.0
EMISFACT L0000354     HRDOW7 1.0 1.0 1.0 1.0 1.0 1.0 1.0 0.0
EMISFACT L0000354     HRDOW7 0.0 0.0 0.0 0.0 0.0 0.0 0.0 0.0
EMISFACT L0000355     HRDOW7 0.0 0.0 0.0 0.0 0.0 0.0 0.0 1.0
EMISFACT L0000355     HRDOW7 1.0 1.0 1.0 1.0 1.0 1.0 1.0 0.0
EMISFACT L0000355     HRDOW7 0.0 0.0 0.0 0.0 0.0 0.0 0.0 0.0
EMISFACT L0000356     HRDOW7 0.0 0.0 0.0 0.0 0.0 0.0 0.0 1.0
EMISFACT L0000356     HRDOW7 1.0 1.0 1.0 1.0 1.0 1.0 1.0 0.0
EMISFACT L0000356     HRDOW7 0.0 0.0 0.0 0.0 0.0 0.0 0.0 0.0
EMISFACT L0000357     HRDOW7 0.0 0.0 0.0 0.0 0.0 0.0 0.0 1.0
EMISFACT L0000357     HRDOW7 1.0 1.0 1.0 1.0 1.0 1.0 1.0 0.0
EMISFACT L0000357     HRDOW7 0.0 0.0 0.0 0.0 0.0 0.0 0.0 0.0
EMISFACT L0000358     HRDOW7 0.0 0.0 0.0 0.0 0.0 0.0 0.0 1.0
EMISFACT L0000358     HRDOW7 1.0 1.0 1.0 1.0 1.0 1.0 1.0 0.0
EMISFACT L0000358     HRDOW7 0.0 0.0 0.0 0.0 0.0 0.0 0.0 0.0
EMISFACT L0000359     HRDOW7 0.0 0.0 0.0 0.0 0.0 0.0 0.0 1.0
EMISFACT L0000359     HRDOW7 1.0 1.0 1.0 1.0 1.0 1.0 1.0 0.0
EMISFACT L0000359     HRDOW7 0.0 0.0 0.0 0.0 0.0 0.0 0.0 0.0
EMISFACT L0000360     HRDOW7 0.0 0.0 0.0 0.0 0.0 0.0 0.0 1.0
EMISFACT L0000360     HRDOW7 1.0 1.0 1.0 1.0 1.0 1.0 1.0 0.0
EMISFACT L0000360     HRDOW7 0.0 0.0 0.0 0.0 0.0 0.0 0.0 0.0
EMISFACT L0000361     HRDOW7 0.0 0.0 0.0 0.0 0.0 0.0 0.0 1.0
EMISFACT L0000361     HRDOW7 1.0 1.0 1.0 1.0 1.0 1.0 1.0 0.0
EMISFACT L0000361     HRDOW7 0.0 0.0 0.0 0.0 0.0 0.0 0.0 0.0
EMISFACT L0000362     HRDOW7 0.0 0.0 0.0 0.0 0.0 0.0 0.0 1.0
EMISFACT L0000362     HRDOW7 1.0 1.0 1.0 1.0 1.0 1.0 1.0 0.0
EMISFACT L0000362     HRDOW7 0.0 0.0 0.0 0.0 0.0 0.0 0.0 0.0
EMISFACT L0000363     HRDOW7 0.0 0.0 0.0 0.0 0.0 0.0 0.0 1.0
EMISFACT L0000363     HRDOW7 1.0 1.0 1.0 1.0 1.0 1.0 1.0 0.0
EMISFACT L0000363     HRDOW7 0.0 0.0 0.0 0.0 0.0 0.0 0.0 0.0
EMISFACT L0000364     HRDOW7 0.0 0.0 0.0 0.0 0.0 0.0 0.0 1.0
EMISFACT L0000364     HRDOW7 1.0 1.0 1.0 1.0 1.0 1.0 1.0 0.0
EMISFACT L0000364     HRDOW7 0.0 0.0 0.0 0.0 0.0 0.0 0.0 0.0
EMISFACT L0000365     HRDOW7 0.0 0.0 0.0 0.0 0.0 0.0 0.0 1.0
EMISFACT L0000365     HRDOW7 1.0 1.0 1.0 1.0 1.0 1.0 1.0 0.0
EMISFACT L0000365     HRDOW7 0.0 0.0 0.0 0.0 0.0 0.0 0.0 0.0
EMISFACT L0000366     HRDOW7 0.0 0.0 0.0 0.0 0.0 0.0 0.0 1.0
EMISFACT L0000366     HRDOW7 1.0 1.0 1.0 1.0 1.0 1.0 1.0 0.0
EMISFACT L0000366     HRDOW7 0.0 0.0 0.0 0.0 0.0 0.0 0.0 0.0
EMISFACT L0000367     HRDOW7 0.0 0.0 0.0 0.0 0.0 0.0 0.0 1.0
EMISFACT L0000367     HRDOW7 1.0 1.0 1.0 1.0 1.0 1.0 1.0 0.0
EMISFACT L0000367     HRDOW7 0.0 0.0 0.0 0.0 0.0 0.0 0.0 0.0
```

```
EMISFACT L0000368     HRDOW7 0.0 0.0 0.0 0.0 0.0 0.0 0.0 1.0
EMISFACT L0000368     HRDOW7 1.0 1.0 1.0 1.0 1.0 1.0 1.0 0.0
EMISFACT L0000368     HRDOW7 0.0 0.0 0.0 0.0 0.0 0.0 0.0 0.0
EMISFACT L0000369     HRDOW7 0.0 0.0 0.0 0.0 0.0 0.0 0.0 1.0
EMISFACT L0000369     HRDOW7 1.0 1.0 1.0 1.0 1.0 1.0 1.0 0.0
EMISFACT L0000369     HRDOW7 0.0 0.0 0.0 0.0 0.0 0.0 0.0 0.0
EMISFACT L0000370     HRDOW7 0.0 0.0 0.0 0.0 0.0 0.0 0.0 1.0
EMISFACT L0000370     HRDOW7 1.0 1.0 1.0 1.0 1.0 1.0 1.0 0.0
EMISFACT L0000370     HRDOW7 0.0 0.0 0.0 0.0 0.0 0.0 0.0 0.0
EMISFACT L0000371     HRDOW7 0.0 0.0 0.0 0.0 0.0 0.0 0.0 1.0
EMISFACT L0000371     HRDOW7 1.0 1.0 1.0 1.0 1.0 1.0 1.0 0.0
EMISFACT L0000371     HRDOW7 0.0 0.0 0.0 0.0 0.0 0.0 0.0 0.0
EMISFACT L0000372     HRDOW7 0.0 0.0 0.0 0.0 0.0 0.0 0.0 1.0
EMISFACT L0000372     HRDOW7 1.0 1.0 1.0 1.0 1.0 1.0 1.0 0.0
EMISFACT L0000372     HRDOW7 0.0 0.0 0.0 0.0 0.0 0.0 0.0 0.0
EMISFACT L0000373     HRDOW7 0.0 0.0 0.0 0.0 0.0 0.0 0.0 1.0
EMISFACT L0000373     HRDOW7 1.0 1.0 1.0 1.0 1.0 1.0 1.0 0.0
EMISFACT L0000373     HRDOW7 0.0 0.0 0.0 0.0 0.0 0.0 0.0 0.0
EMISFACT L0000374     HRDOW7 0.0 0.0 0.0 0.0 0.0 0.0 0.0 1.0
EMISFACT L0000374     HRDOW7 1.0 1.0 1.0 1.0 1.0 1.0 1.0 0.0
EMISFACT L0000374     HRDOW7 0.0 0.0 0.0 0.0 0.0 0.0 0.0 0.0
EMISFACT L0000375     HRDOW7 0.0 0.0 0.0 0.0 0.0 0.0 0.0 1.0
EMISFACT L0000375     HRDOW7 1.0 1.0 1.0 1.0 1.0 1.0 1.0 0.0
EMISFACT L0000375     HRDOW7 0.0 0.0 0.0 0.0 0.0 0.0 0.0 0.0
EMISFACT L0000376     HRDOW7 0.0 0.0 0.0 0.0 0.0 0.0 0.0 1.0
EMISFACT L0000376     HRDOW7 1.0 1.0 1.0 1.0 1.0 1.0 1.0 0.0
EMISFACT L0000376     HRDOW7 0.0 0.0 0.0 0.0 0.0 0.0 0.0 0.0
EMISFACT L0000377     HRDOW7 0.0 0.0 0.0 0.0 0.0 0.0 0.0 1.0
EMISFACT L0000377     HRDOW7 1.0 1.0 1.0 1.0 1.0 1.0 1.0 0.0
EMISFACT L0000377     HRDOW7 0.0 0.0 0.0 0.0 0.0 0.0 0.0 0.0
EMISFACT L0000378     HRDOW7 0.0 0.0 0.0 0.0 0.0 0.0 0.0 1.0
EMISFACT L0000378     HRDOW7 1.0 1.0 1.0 1.0 1.0 1.0 1.0 0.0
EMISFACT L0000378     HRDOW7 0.0 0.0 0.0 0.0 0.0 0.0 0.0 0.0
EMISFACT L0000379     HRDOW7 0.0 0.0 0.0 0.0 0.0 0.0 0.0 1.0
EMISFACT L0000379     HRDOW7 1.0 1.0 1.0 1.0 1.0 1.0 1.0 0.0
EMISFACT L0000379     HRDOW7 0.0 0.0 0.0 0.0 0.0 0.0 0.0 0.0
EMISFACT L0000380     HRDOW7 0.0 0.0 0.0 0.0 0.0 0.0 0.0 1.0
EMISFACT L0000380     HRDOW7 1.0 1.0 1.0 1.0 1.0 1.0 1.0 0.0
EMISFACT L0000380     HRDOW7 0.0 0.0 0.0 0.0 0.0 0.0 0.0 0.0
EMISFACT L0000381     HRDOW7 0.0 0.0 0.0 0.0 0.0 0.0 0.0 1.0
EMISFACT L0000381     HRDOW7 1.0 1.0 1.0 1.0 1.0 1.0 1.0 0.0
EMISFACT L0000381     HRDOW7 0.0 0.0 0.0 0.0 0.0 0.0 0.0 0.0
EMISFACT L0000382     HRDOW7 0.0 0.0 0.0 0.0 0.0 0.0 0.0 1.0
EMISFACT L0000382     HRDOW7 1.0 1.0 1.0 1.0 1.0 1.0 1.0 0.0
EMISFACT L0000382     HRDOW7 0.0 0.0 0.0 0.0 0.0 0.0 0.0 0.0
EMISFACT L0000383     HRDOW7 0.0 0.0 0.0 0.0 0.0 0.0 0.0 1.0
EMISFACT L0000383     HRDOW7 1.0 1.0 1.0 1.0 1.0 1.0 1.0 0.0
EMISFACT L0000383     HRDOW7 0.0 0.0 0.0 0.0 0.0 0.0 0.0 0.0
EMISFACT L0000384     HRDOW7 0.0 0.0 0.0 0.0 0.0 0.0 0.0 1.0
EMISFACT L0000384     HRDOW7 1.0 1.0 1.0 1.0 1.0 1.0 1.0 0.0
EMISFACT L0000384     HRDOW7 0.0 0.0 0.0 0.0 0.0 0.0 0.0 0.0
EMISFACT L0000385     HRDOW7 0.0 0.0 0.0 0.0 0.0 0.0 0.0 1.0
EMISFACT L0000385     HRDOW7 1.0 1.0 1.0 1.0 1.0 1.0 1.0 0.0
EMISFACT L0000385     HRDOW7 0.0 0.0 0.0 0.0 0.0 0.0 0.0 0.0
EMISFACT L0000386     HRDOW7 0.0 0.0 0.0 0.0 0.0 0.0 0.0 1.0
EMISFACT L0000386     HRDOW7 1.0 1.0 1.0 1.0 1.0 1.0 1.0 0.0
EMISFACT L0000386     HRDOW7 0.0 0.0 0.0 0.0 0.0 0.0 0.0 0.0
EMISFACT L0000387     HRDOW7 0.0 0.0 0.0 0.0 0.0 0.0 0.0 1.0
EMISFACT L0000387     HRDOW7 1.0 1.0 1.0 1.0 1.0 1.0 1.0 0.0
EMISFACT L0000387     HRDOW7 0.0 0.0 0.0 0.0 0.0 0.0 0.0 0.0
EMISFACT L0000388     HRDOW7 0.0 0.0 0.0 0.0 0.0 0.0 0.0 1.0
EMISFACT L0000388     HRDOW7 1.0 1.0 1.0 1.0 1.0 1.0 1.0 0.0
EMISFACT L0000388     HRDOW7 0.0 0.0 0.0 0.0 0.0 0.0 0.0 0.0
EMISFACT L0000389     HRDOW7 0.0 0.0 0.0 0.0 0.0 0.0 0.0 1.0
EMISFACT L0000389     HRDOW7 1.0 1.0 1.0 1.0 1.0 1.0 1.0 0.0
EMISFACT L0000389     HRDOW7 0.0 0.0 0.0 0.0 0.0 0.0 0.0 0.0
```

```
EMISFACT L0000390     HRDOW7 0.0 0.0 0.0 0.0 0.0 0.0 0.0 1.0
EMISFACT L0000390     HRDOW7 1.0 1.0 1.0 1.0 1.0 1.0 1.0 0.0
EMISFACT L0000390     HRDOW7 0.0 0.0 0.0 0.0 0.0 0.0 0.0 0.0
EMISFACT L0000391     HRDOW7 0.0 0.0 0.0 0.0 0.0 0.0 0.0 1.0
EMISFACT L0000391     HRDOW7 1.0 1.0 1.0 1.0 1.0 1.0 1.0 0.0
EMISFACT L0000391     HRDOW7 0.0 0.0 0.0 0.0 0.0 0.0 0.0 0.0
EMISFACT L0000392     HRDOW7 0.0 0.0 0.0 0.0 0.0 0.0 0.0 1.0
EMISFACT L0000392     HRDOW7 1.0 1.0 1.0 1.0 1.0 1.0 1.0 0.0
EMISFACT L0000392     HRDOW7 0.0 0.0 0.0 0.0 0.0 0.0 0.0 0.0
EMISFACT L0000393     HRDOW7 0.0 0.0 0.0 0.0 0.0 0.0 0.0 1.0
EMISFACT L0000393     HRDOW7 1.0 1.0 1.0 1.0 1.0 1.0 1.0 0.0
EMISFACT L0000393     HRDOW7 0.0 0.0 0.0 0.0 0.0 0.0 0.0 0.0
EMISFACT L0000394     HRDOW7 0.0 0.0 0.0 0.0 0.0 0.0 0.0 1.0
EMISFACT L0000394     HRDOW7 1.0 1.0 1.0 1.0 1.0 1.0 1.0 0.0
EMISFACT L0000394     HRDOW7 0.0 0.0 0.0 0.0 0.0 0.0 0.0 0.0
EMISFACT L0000395     HRDOW7 0.0 0.0 0.0 0.0 0.0 0.0 0.0 1.0
EMISFACT L0000395     HRDOW7 1.0 1.0 1.0 1.0 1.0 1.0 1.0 0.0
EMISFACT L0000395     HRDOW7 0.0 0.0 0.0 0.0 0.0 0.0 0.0 0.0
EMISFACT L0000396     HRDOW7 0.0 0.0 0.0 0.0 0.0 0.0 0.0 1.0
EMISFACT L0000396     HRDOW7 1.0 1.0 1.0 1.0 1.0 1.0 1.0 0.0
EMISFACT L0000396     HRDOW7 0.0 0.0 0.0 0.0 0.0 0.0 0.0 0.0
EMISFACT L0000397     HRDOW7 0.0 0.0 0.0 0.0 0.0 0.0 0.0 1.0
EMISFACT L0000397     HRDOW7 1.0 1.0 1.0 1.0 1.0 1.0 1.0 0.0
EMISFACT L0000397     HRDOW7 0.0 0.0 0.0 0.0 0.0 0.0 0.0 0.0
EMISFACT L0000398     HRDOW7 0.0 0.0 0.0 0.0 0.0 0.0 0.0 1.0
EMISFACT L0000398     HRDOW7 1.0 1.0 1.0 1.0 1.0 1.0 1.0 0.0
EMISFACT L0000398     HRDOW7 0.0 0.0 0.0 0.0 0.0 0.0 0.0 0.0
EMISFACT L0000399     HRDOW7 0.0 0.0 0.0 0.0 0.0 0.0 0.0 1.0
EMISFACT L0000399     HRDOW7 1.0 1.0 1.0 1.0 1.0 1.0 1.0 0.0
EMISFACT L0000399     HRDOW7 0.0 0.0 0.0 0.0 0.0 0.0 0.0 0.0
EMISFACT L0000400     HRDOW7 0.0 0.0 0.0 0.0 0.0 0.0 0.0 1.0
EMISFACT L0000400     HRDOW7 1.0 1.0 1.0 1.0 1.0 1.0 1.0 0.0
EMISFACT L0000400     HRDOW7 0.0 0.0 0.0 0.0 0.0 0.0 0.0 0.0
EMISFACT L0000401     HRDOW7 0.0 0.0 0.0 0.0 0.0 0.0 0.0 1.0
EMISFACT L0000401     HRDOW7 1.0 1.0 1.0 1.0 1.0 1.0 1.0 0.0
EMISFACT L0000401     HRDOW7 0.0 0.0 0.0 0.0 0.0 0.0 0.0 0.0
EMISFACT L0000402     HRDOW7 0.0 0.0 0.0 0.0 0.0 0.0 0.0 1.0
EMISFACT L0000402     HRDOW7 1.0 1.0 1.0 1.0 1.0 1.0 1.0 0.0
EMISFACT L0000402     HRDOW7 0.0 0.0 0.0 0.0 0.0 0.0 0.0 0.0
EMISFACT L0000403     HRDOW7 0.0 0.0 0.0 0.0 0.0 0.0 0.0 1.0
EMISFACT L0000403     HRDOW7 1.0 1.0 1.0 1.0 1.0 1.0 1.0 0.0
EMISFACT L0000403     HRDOW7 0.0 0.0 0.0 0.0 0.0 0.0 0.0 0.0
EMISFACT L0000404     HRDOW7 0.0 0.0 0.0 0.0 0.0 0.0 0.0 1.0
EMISFACT L0000404     HRDOW7 1.0 1.0 1.0 1.0 1.0 1.0 1.0 0.0
EMISFACT L0000404     HRDOW7 0.0 0.0 0.0 0.0 0.0 0.0 0.0 0.0
EMISFACT L0000405     HRDOW7 0.0 0.0 0.0 0.0 0.0 0.0 0.0 1.0
EMISFACT L0000405     HRDOW7 1.0 1.0 1.0 1.0 1.0 1.0 1.0 0.0
EMISFACT L0000405     HRDOW7 0.0 0.0 0.0 0.0 0.0 0.0 0.0 0.0
EMISFACT L0000406     HRDOW7 0.0 0.0 0.0 0.0 0.0 0.0 0.0 1.0
EMISFACT L0000406     HRDOW7 1.0 1.0 1.0 1.0 1.0 1.0 1.0 0.0
EMISFACT L0000406     HRDOW7 0.0 0.0 0.0 0.0 0.0 0.0 0.0 0.0
EMISFACT L0000407     HRDOW7 0.0 0.0 0.0 0.0 0.0 0.0 0.0 1.0
EMISFACT L0000407     HRDOW7 1.0 1.0 1.0 1.0 1.0 1.0 1.0 0.0
EMISFACT L0000407     HRDOW7 0.0 0.0 0.0 0.0 0.0 0.0 0.0 0.0
EMISFACT L0000408     HRDOW7 0.0 0.0 0.0 0.0 0.0 0.0 0.0 1.0
EMISFACT L0000408     HRDOW7 1.0 1.0 1.0 1.0 1.0 1.0 1.0 0.0
EMISFACT L0000408     HRDOW7 0.0 0.0 0.0 0.0 0.0 0.0 0.0 0.0
EMISFACT L0000409     HRDOW7 0.0 0.0 0.0 0.0 0.0 0.0 0.0 1.0
EMISFACT L0000409     HRDOW7 1.0 1.0 1.0 1.0 1.0 1.0 1.0 0.0
EMISFACT L0000409     HRDOW7 0.0 0.0 0.0 0.0 0.0 0.0 0.0 0.0
EMISFACT L0000410     HRDOW7 0.0 0.0 0.0 0.0 0.0 0.0 0.0 1.0
EMISFACT L0000410     HRDOW7 1.0 1.0 1.0 1.0 1.0 1.0 1.0 0.0
EMISFACT L0000410     HRDOW7 0.0 0.0 0.0 0.0 0.0 0.0 0.0 0.0
EMISFACT L0000411     HRDOW7 0.0 0.0 0.0 0.0 0.0 0.0 0.0 1.0
EMISFACT L0000411     HRDOW7 1.0 1.0 1.0 1.0 1.0 1.0 1.0 0.0
EMISFACT L0000411     HRDOW7 0.0 0.0 0.0 0.0 0.0 0.0 0.0 0.0
```

```
EMISFACT L0000412     HRDOW7 0.0 0.0 0.0 0.0 0.0 0.0 0.0 1.0
EMISFACT L0000412     HRDOW7 1.0 1.0 1.0 1.0 1.0 1.0 1.0 0.0
EMISFACT L0000412     HRDOW7 0.0 0.0 0.0 0.0 0.0 0.0 0.0 0.0
EMISFACT L0000413     HRDOW7 0.0 0.0 0.0 0.0 0.0 0.0 0.0 1.0
EMISFACT L0000413     HRDOW7 1.0 1.0 1.0 1.0 1.0 1.0 1.0 0.0
EMISFACT L0000413     HRDOW7 0.0 0.0 0.0 0.0 0.0 0.0 0.0 0.0
EMISFACT L0000414     HRDOW7 0.0 0.0 0.0 0.0 0.0 0.0 0.0 1.0
EMISFACT L0000414     HRDOW7 1.0 1.0 1.0 1.0 1.0 1.0 1.0 0.0
EMISFACT L0000414     HRDOW7 0.0 0.0 0.0 0.0 0.0 0.0 0.0 0.0
EMISFACT L0000415     HRDOW7 0.0 0.0 0.0 0.0 0.0 0.0 0.0 1.0
EMISFACT L0000415     HRDOW7 1.0 1.0 1.0 1.0 1.0 1.0 1.0 0.0
EMISFACT L0000415     HRDOW7 0.0 0.0 0.0 0.0 0.0 0.0 0.0 0.0
EMISFACT L0000416     HRDOW7 0.0 0.0 0.0 0.0 0.0 0.0 0.0 1.0
EMISFACT L0000416     HRDOW7 1.0 1.0 1.0 1.0 1.0 1.0 1.0 0.0
EMISFACT L0000416     HRDOW7 0.0 0.0 0.0 0.0 0.0 0.0 0.0 0.0
EMISFACT L0000417     HRDOW7 0.0 0.0 0.0 0.0 0.0 0.0 0.0 1.0
EMISFACT L0000417     HRDOW7 1.0 1.0 1.0 1.0 1.0 1.0 1.0 0.0
EMISFACT L0000417     HRDOW7 0.0 0.0 0.0 0.0 0.0 0.0 0.0 0.0
EMISFACT L0000418     HRDOW7 0.0 0.0 0.0 0.0 0.0 0.0 0.0 1.0
EMISFACT L0000418     HRDOW7 1.0 1.0 1.0 1.0 1.0 1.0 1.0 0.0
EMISFACT L0000418     HRDOW7 0.0 0.0 0.0 0.0 0.0 0.0 0.0 0.0
EMISFACT L0000419     HRDOW7 0.0 0.0 0.0 0.0 0.0 0.0 0.0 1.0
EMISFACT L0000419     HRDOW7 1.0 1.0 1.0 1.0 1.0 1.0 1.0 0.0
EMISFACT L0000419     HRDOW7 0.0 0.0 0.0 0.0 0.0 0.0 0.0 0.0
EMISFACT L0000420     HRDOW7 0.0 0.0 0.0 0.0 0.0 0.0 0.0 1.0
EMISFACT L0000420     HRDOW7 1.0 1.0 1.0 1.0 1.0 1.0 1.0 0.0
EMISFACT L0000420     HRDOW7 0.0 0.0 0.0 0.0 0.0 0.0 0.0 0.0
EMISFACT L0000421     HRDOW7 0.0 0.0 0.0 0.0 0.0 0.0 0.0 1.0
EMISFACT L0000421     HRDOW7 1.0 1.0 1.0 1.0 1.0 1.0 1.0 0.0
EMISFACT L0000421     HRDOW7 0.0 0.0 0.0 0.0 0.0 0.0 0.0 0.0
EMISFACT L0000422     HRDOW7 0.0 0.0 0.0 0.0 0.0 0.0 0.0 1.0
EMISFACT L0000422     HRDOW7 1.0 1.0 1.0 1.0 1.0 1.0 1.0 0.0
EMISFACT L0000422     HRDOW7 0.0 0.0 0.0 0.0 0.0 0.0 0.0 0.0
EMISFACT L0000423     HRDOW7 0.0 0.0 0.0 0.0 0.0 0.0 0.0 1.0
EMISFACT L0000423     HRDOW7 1.0 1.0 1.0 1.0 1.0 1.0 1.0 0.0
EMISFACT L0000423     HRDOW7 0.0 0.0 0.0 0.0 0.0 0.0 0.0 0.0
EMISFACT L0000424     HRDOW7 0.0 0.0 0.0 0.0 0.0 0.0 0.0 1.0
EMISFACT L0000424     HRDOW7 1.0 1.0 1.0 1.0 1.0 1.0 1.0 0.0
EMISFACT L0000424     HRDOW7 0.0 0.0 0.0 0.0 0.0 0.0 0.0 0.0
EMISFACT L0000425     HRDOW7 0.0 0.0 0.0 0.0 0.0 0.0 0.0 1.0
EMISFACT L0000425     HRDOW7 1.0 1.0 1.0 1.0 1.0 1.0 1.0 0.0
EMISFACT L0000425     HRDOW7 0.0 0.0 0.0 0.0 0.0 0.0 0.0 0.0
EMISFACT L0000426     HRDOW7 0.0 0.0 0.0 0.0 0.0 0.0 0.0 1.0
EMISFACT L0000426     HRDOW7 1.0 1.0 1.0 1.0 1.0 1.0 1.0 0.0
EMISFACT L0000426     HRDOW7 0.0 0.0 0.0 0.0 0.0 0.0 0.0 0.0
EMISFACT L0000427     HRDOW7 0.0 0.0 0.0 0.0 0.0 0.0 0.0 1.0
EMISFACT L0000427     HRDOW7 1.0 1.0 1.0 1.0 1.0 1.0 1.0 0.0
EMISFACT L0000427     HRDOW7 0.0 0.0 0.0 0.0 0.0 0.0 0.0 0.0
EMISFACT L0000428     HRDOW7 0.0 0.0 0.0 0.0 0.0 0.0 0.0 1.0
EMISFACT L0000428     HRDOW7 1.0 1.0 1.0 1.0 1.0 1.0 1.0 0.0
EMISFACT L0000428     HRDOW7 0.0 0.0 0.0 0.0 0.0 0.0 0.0 0.0
EMISFACT L0000001     HRDOW7 0.0 0.0 0.0 0.0 0.0 0.0 0.0 1.0
EMISFACT L0000001     HRDOW7 1.0 1.0 1.0 1.0 1.0 1.0 1.0 0.0
EMISFACT L0000001     HRDOW7 0.0 0.0 0.0 0.0 0.0 0.0 0.0 0.0
EMISFACT L0000002     HRDOW7 0.0 0.0 0.0 0.0 0.0 0.0 0.0 1.0
EMISFACT L0000002     HRDOW7 1.0 1.0 1.0 1.0 1.0 1.0 1.0 0.0
EMISFACT L0000002     HRDOW7 0.0 0.0 0.0 0.0 0.0 0.0 0.0 0.0
EMISFACT L0000003     HRDOW7 0.0 0.0 0.0 0.0 0.0 0.0 0.0 1.0
EMISFACT L0000003     HRDOW7 1.0 1.0 1.0 1.0 1.0 1.0 1.0 0.0
EMISFACT L0000003     HRDOW7 0.0 0.0 0.0 0.0 0.0 0.0 0.0 0.0
EMISFACT L0000004     HRDOW7 0.0 0.0 0.0 0.0 0.0 0.0 0.0 1.0
EMISFACT L0000004     HRDOW7 1.0 1.0 1.0 1.0 1.0 1.0 1.0 0.0
EMISFACT L0000004     HRDOW7 0.0 0.0 0.0 0.0 0.0 0.0 0.0 0.0
EMISFACT L0000005     HRDOW7 0.0 0.0 0.0 0.0 0.0 0.0 0.0 1.0
EMISFACT L0000005     HRDOW7 1.0 1.0 1.0 1.0 1.0 1.0 1.0 0.0
EMISFACT L0000005     HRDOW7 0.0 0.0 0.0 0.0 0.0 0.0 0.0 0.0
```

```
EMISFACT L0000006     HRDOW7 0.0 0.0 0.0 0.0 0.0 0.0 0.0 1.0
EMISFACT L0000006     HRDOW7 1.0 1.0 1.0 1.0 1.0 1.0 1.0 0.0
EMISFACT L0000006     HRDOW7 0.0 0.0 0.0 0.0 0.0 0.0 0.0 0.0
EMISFACT L0000007     HRDOW7 0.0 0.0 0.0 0.0 0.0 0.0 0.0 1.0
EMISFACT L0000007     HRDOW7 1.0 1.0 1.0 1.0 1.0 1.0 1.0 0.0
EMISFACT L0000007     HRDOW7 0.0 0.0 0.0 0.0 0.0 0.0 0.0 0.0
EMISFACT L0000008     HRDOW7 0.0 0.0 0.0 0.0 0.0 0.0 0.0 1.0
EMISFACT L0000008     HRDOW7 1.0 1.0 1.0 1.0 1.0 1.0 1.0 0.0
EMISFACT L0000008     HRDOW7 0.0 0.0 0.0 0.0 0.0 0.0 0.0 0.0
EMISFACT L0000009     HRDOW7 0.0 0.0 0.0 0.0 0.0 0.0 0.0 1.0
EMISFACT L0000009     HRDOW7 1.0 1.0 1.0 1.0 1.0 1.0 1.0 0.0
EMISFACT L0000009     HRDOW7 0.0 0.0 0.0 0.0 0.0 0.0 0.0 0.0
EMISFACT L0000010     HRDOW7 0.0 0.0 0.0 0.0 0.0 0.0 0.0 1.0
EMISFACT L0000010     HRDOW7 1.0 1.0 1.0 1.0 1.0 1.0 1.0 0.0
EMISFACT L0000010     HRDOW7 0.0 0.0 0.0 0.0 0.0 0.0 0.0 0.0
EMISFACT L0000011     HRDOW7 0.0 0.0 0.0 0.0 0.0 0.0 0.0 1.0
EMISFACT L0000011     HRDOW7 1.0 1.0 1.0 1.0 1.0 1.0 1.0 0.0
EMISFACT L0000011     HRDOW7 0.0 0.0 0.0 0.0 0.0 0.0 0.0 0.0
EMISFACT L0000012     HRDOW7 0.0 0.0 0.0 0.0 0.0 0.0 0.0 1.0
EMISFACT L0000012     HRDOW7 1.0 1.0 1.0 1.0 1.0 1.0 1.0 0.0
EMISFACT L0000012     HRDOW7 0.0 0.0 0.0 0.0 0.0 0.0 0.0 0.0
EMISFACT L0000013     HRDOW7 0.0 0.0 0.0 0.0 0.0 0.0 0.0 1.0
EMISFACT L0000013     HRDOW7 1.0 1.0 1.0 1.0 1.0 1.0 1.0 0.0
EMISFACT L0000013     HRDOW7 0.0 0.0 0.0 0.0 0.0 0.0 0.0 0.0
EMISFACT L0000014     HRDOW7 0.0 0.0 0.0 0.0 0.0 0.0 0.0 1.0
EMISFACT L0000014     HRDOW7 1.0 1.0 1.0 1.0 1.0 1.0 1.0 0.0
EMISFACT L0000014     HRDOW7 0.0 0.0 0.0 0.0 0.0 0.0 0.0 0.0
EMISFACT L0000015     HRDOW7 0.0 0.0 0.0 0.0 0.0 0.0 0.0 1.0
EMISFACT L0000015     HRDOW7 1.0 1.0 1.0 1.0 1.0 1.0 1.0 0.0
EMISFACT L0000015     HRDOW7 0.0 0.0 0.0 0.0 0.0 0.0 0.0 0.0
EMISFACT L0000016     HRDOW7 0.0 0.0 0.0 0.0 0.0 0.0 0.0 1.0
EMISFACT L0000016     HRDOW7 1.0 1.0 1.0 1.0 1.0 1.0 1.0 0.0
EMISFACT L0000016     HRDOW7 0.0 0.0 0.0 0.0 0.0 0.0 0.0 0.0
EMISFACT L0000017     HRDOW7 0.0 0.0 0.0 0.0 0.0 0.0 0.0 1.0
EMISFACT L0000017     HRDOW7 1.0 1.0 1.0 1.0 1.0 1.0 1.0 0.0
EMISFACT L0000017     HRDOW7 0.0 0.0 0.0 0.0 0.0 0.0 0.0 0.0
EMISFACT L0000018     HRDOW7 0.0 0.0 0.0 0.0 0.0 0.0 0.0 1.0
EMISFACT L0000018     HRDOW7 1.0 1.0 1.0 1.0 1.0 1.0 1.0 0.0
EMISFACT L0000018     HRDOW7 0.0 0.0 0.0 0.0 0.0 0.0 0.0 0.0
EMISFACT L0000019     HRDOW7 0.0 0.0 0.0 0.0 0.0 0.0 0.0 1.0
EMISFACT L0000019     HRDOW7 1.0 1.0 1.0 1.0 1.0 1.0 1.0 0.0
EMISFACT L0000019     HRDOW7 0.0 0.0 0.0 0.0 0.0 0.0 0.0 0.0
EMISFACT L0000020     HRDOW7 0.0 0.0 0.0 0.0 0.0 0.0 0.0 1.0
EMISFACT L0000020     HRDOW7 1.0 1.0 1.0 1.0 1.0 1.0 1.0 0.0
EMISFACT L0000020     HRDOW7 0.0 0.0 0.0 0.0 0.0 0.0 0.0 0.0
EMISFACT L0000021     HRDOW7 0.0 0.0 0.0 0.0 0.0 0.0 0.0 1.0
EMISFACT L0000021     HRDOW7 1.0 1.0 1.0 1.0 1.0 1.0 1.0 0.0
EMISFACT L0000021     HRDOW7 0.0 0.0 0.0 0.0 0.0 0.0 0.0 0.0
EMISFACT L0000022     HRDOW7 0.0 0.0 0.0 0.0 0.0 0.0 0.0 1.0
EMISFACT L0000022     HRDOW7 1.0 1.0 1.0 1.0 1.0 1.0 1.0 0.0
EMISFACT L0000022     HRDOW7 0.0 0.0 0.0 0.0 0.0 0.0 0.0 0.0
EMISFACT L0000023     HRDOW7 0.0 0.0 0.0 0.0 0.0 0.0 0.0 1.0
EMISFACT L0000023     HRDOW7 1.0 1.0 1.0 1.0 1.0 1.0 1.0 0.0
EMISFACT L0000023     HRDOW7 0.0 0.0 0.0 0.0 0.0 0.0 0.0 0.0
EMISFACT L0000024     HRDOW7 0.0 0.0 0.0 0.0 0.0 0.0 0.0 1.0
EMISFACT L0000024     HRDOW7 1.0 1.0 1.0 1.0 1.0 1.0 1.0 0.0
EMISFACT L0000024     HRDOW7 0.0 0.0 0.0 0.0 0.0 0.0 0.0 0.0
EMISFACT L0000025     HRDOW7 0.0 0.0 0.0 0.0 0.0 0.0 0.0 1.0
EMISFACT L0000025     HRDOW7 1.0 1.0 1.0 1.0 1.0 1.0 1.0 0.0
EMISFACT L0000025     HRDOW7 0.0 0.0 0.0 0.0 0.0 0.0 0.0 0.0
EMISFACT L0000026     HRDOW7 0.0 0.0 0.0 0.0 0.0 0.0 0.0 1.0
EMISFACT L0000026     HRDOW7 1.0 1.0 1.0 1.0 1.0 1.0 1.0 0.0
EMISFACT L0000026     HRDOW7 0.0 0.0 0.0 0.0 0.0 0.0 0.0 0.0
EMISFACT L0000027     HRDOW7 0.0 0.0 0.0 0.0 0.0 0.0 0.0 1.0
EMISFACT L0000027     HRDOW7 1.0 1.0 1.0 1.0 1.0 1.0 1.0 0.0
EMISFACT L0000027     HRDOW7 0.0 0.0 0.0 0.0 0.0 0.0 0.0 0.0
```

```
EMISFACT L0000028     HRDOW7 0.0 0.0 0.0 0.0 0.0 0.0 0.0 1.0
EMISFACT L0000028     HRDOW7 1.0 1.0 1.0 1.0 1.0 1.0 1.0 0.0
EMISFACT L0000028     HRDOW7 0.0 0.0 0.0 0.0 0.0 0.0 0.0 0.0
EMISFACT L0000029     HRDOW7 0.0 0.0 0.0 0.0 0.0 0.0 0.0 1.0
EMISFACT L0000029     HRDOW7 1.0 1.0 1.0 1.0 1.0 1.0 1.0 0.0
EMISFACT L0000029     HRDOW7 0.0 0.0 0.0 0.0 0.0 0.0 0.0 0.0
EMISFACT L0000030     HRDOW7 0.0 0.0 0.0 0.0 0.0 0.0 0.0 1.0
EMISFACT L0000030     HRDOW7 1.0 1.0 1.0 1.0 1.0 1.0 1.0 0.0
EMISFACT L0000030     HRDOW7 0.0 0.0 0.0 0.0 0.0 0.0 0.0 0.0
EMISFACT L0000031     HRDOW7 0.0 0.0 0.0 0.0 0.0 0.0 0.0 1.0
EMISFACT L0000031     HRDOW7 1.0 1.0 1.0 1.0 1.0 1.0 1.0 0.0
EMISFACT L0000031     HRDOW7 0.0 0.0 0.0 0.0 0.0 0.0 0.0 0.0
EMISFACT L0000032     HRDOW7 0.0 0.0 0.0 0.0 0.0 0.0 0.0 1.0
EMISFACT L0000032     HRDOW7 1.0 1.0 1.0 1.0 1.0 1.0 1.0 0.0
EMISFACT L0000032     HRDOW7 0.0 0.0 0.0 0.0 0.0 0.0 0.0 0.0
EMISFACT L0000033     HRDOW7 0.0 0.0 0.0 0.0 0.0 0.0 0.0 1.0
EMISFACT L0000033     HRDOW7 1.0 1.0 1.0 1.0 1.0 1.0 1.0 0.0
EMISFACT L0000033     HRDOW7 0.0 0.0 0.0 0.0 0.0 0.0 0.0 0.0
EMISFACT L0000034     HRDOW7 0.0 0.0 0.0 0.0 0.0 0.0 0.0 1.0
EMISFACT L0000034     HRDOW7 1.0 1.0 1.0 1.0 1.0 1.0 1.0 0.0
EMISFACT L0000034     HRDOW7 0.0 0.0 0.0 0.0 0.0 0.0 0.0 0.0
EMISFACT L0000035     HRDOW7 0.0 0.0 0.0 0.0 0.0 0.0 0.0 1.0
EMISFACT L0000035     HRDOW7 1.0 1.0 1.0 1.0 1.0 1.0 1.0 0.0
EMISFACT L0000035     HRDOW7 0.0 0.0 0.0 0.0 0.0 0.0 0.0 0.0
EMISFACT L0000036     HRDOW7 0.0 0.0 0.0 0.0 0.0 0.0 0.0 1.0
EMISFACT L0000036     HRDOW7 1.0 1.0 1.0 1.0 1.0 1.0 1.0 0.0
EMISFACT L0000036     HRDOW7 0.0 0.0 0.0 0.0 0.0 0.0 0.0 0.0
EMISFACT L0000037     HRDOW7 0.0 0.0 0.0 0.0 0.0 0.0 0.0 1.0
EMISFACT L0000037     HRDOW7 1.0 1.0 1.0 1.0 1.0 1.0 1.0 0.0
EMISFACT L0000037     HRDOW7 0.0 0.0 0.0 0.0 0.0 0.0 0.0 0.0
EMISFACT L0000038     HRDOW7 0.0 0.0 0.0 0.0 0.0 0.0 0.0 1.0
EMISFACT L0000038     HRDOW7 1.0 1.0 1.0 1.0 1.0 1.0 1.0 0.0
EMISFACT L0000038     HRDOW7 0.0 0.0 0.0 0.0 0.0 0.0 0.0 0.0
EMISFACT L0000039     HRDOW7 0.0 0.0 0.0 0.0 0.0 0.0 0.0 1.0
EMISFACT L0000039     HRDOW7 1.0 1.0 1.0 1.0 1.0 1.0 1.0 0.0
EMISFACT L0000039     HRDOW7 0.0 0.0 0.0 0.0 0.0 0.0 0.0 0.0
EMISFACT L0000040     HRDOW7 0.0 0.0 0.0 0.0 0.0 0.0 0.0 1.0
EMISFACT L0000040     HRDOW7 1.0 1.0 1.0 1.0 1.0 1.0 1.0 0.0
EMISFACT L0000040     HRDOW7 0.0 0.0 0.0 0.0 0.0 0.0 0.0 0.0
EMISFACT L0000041     HRDOW7 0.0 0.0 0.0 0.0 0.0 0.0 0.0 1.0
EMISFACT L0000041     HRDOW7 1.0 1.0 1.0 1.0 1.0 1.0 1.0 0.0
EMISFACT L0000041     HRDOW7 0.0 0.0 0.0 0.0 0.0 0.0 0.0 0.0
EMISFACT L0000042     HRDOW7 0.0 0.0 0.0 0.0 0.0 0.0 0.0 1.0
EMISFACT L0000042     HRDOW7 1.0 1.0 1.0 1.0 1.0 1.0 1.0 0.0
EMISFACT L0000042     HRDOW7 0.0 0.0 0.0 0.0 0.0 0.0 0.0 0.0
EMISFACT L0000043     HRDOW7 0.0 0.0 0.0 0.0 0.0 0.0 0.0 1.0
EMISFACT L0000043     HRDOW7 1.0 1.0 1.0 1.0 1.0 1.0 1.0 0.0
EMISFACT L0000043     HRDOW7 0.0 0.0 0.0 0.0 0.0 0.0 0.0 0.0
EMISFACT L0000044     HRDOW7 0.0 0.0 0.0 0.0 0.0 0.0 0.0 1.0
EMISFACT L0000044     HRDOW7 1.0 1.0 1.0 1.0 1.0 1.0 1.0 0.0
EMISFACT L0000044     HRDOW7 0.0 0.0 0.0 0.0 0.0 0.0 0.0 0.0
EMISFACT L0000045     HRDOW7 0.0 0.0 0.0 0.0 0.0 0.0 0.0 1.0
EMISFACT L0000045     HRDOW7 1.0 1.0 1.0 1.0 1.0 1.0 1.0 0.0
EMISFACT L0000045     HRDOW7 0.0 0.0 0.0 0.0 0.0 0.0 0.0 0.0
EMISFACT L0000046     HRDOW7 0.0 0.0 0.0 0.0 0.0 0.0 0.0 1.0
EMISFACT L0000046     HRDOW7 1.0 1.0 1.0 1.0 1.0 1.0 1.0 0.0
EMISFACT L0000046     HRDOW7 0.0 0.0 0.0 0.0 0.0 0.0 0.0 0.0
EMISFACT L0000047     HRDOW7 0.0 0.0 0.0 0.0 0.0 0.0 0.0 1.0
EMISFACT L0000047     HRDOW7 1.0 1.0 1.0 1.0 1.0 1.0 1.0 0.0
EMISFACT L0000047     HRDOW7 0.0 0.0 0.0 0.0 0.0 0.0 0.0 0.0
EMISFACT L0000048     HRDOW7 0.0 0.0 0.0 0.0 0.0 0.0 0.0 1.0
EMISFACT L0000048     HRDOW7 1.0 1.0 1.0 1.0 1.0 1.0 1.0 0.0
EMISFACT L0000048     HRDOW7 0.0 0.0 0.0 0.0 0.0 0.0 0.0 0.0
EMISFACT L0000049     HRDOW7 0.0 0.0 0.0 0.0 0.0 0.0 0.0 1.0
EMISFACT L0000049     HRDOW7 1.0 1.0 1.0 1.0 1.0 1.0 1.0 0.0
EMISFACT L0000049     HRDOW7 0.0 0.0 0.0 0.0 0.0 0.0 0.0 0.0
```

```
EMISFACT L0000050     HRDOW7 0.0 0.0 0.0 0.0 0.0 0.0 0.0 1.0
EMISFACT L0000050     HRDOW7 1.0 1.0 1.0 1.0 1.0 1.0 1.0 0.0
EMISFACT L0000050     HRDOW7 0.0 0.0 0.0 0.0 0.0 0.0 0.0 0.0
EMISFACT L0000051     HRDOW7 0.0 0.0 0.0 0.0 0.0 0.0 0.0 1.0
EMISFACT L0000051     HRDOW7 1.0 1.0 1.0 1.0 1.0 1.0 1.0 0.0
EMISFACT L0000051     HRDOW7 0.0 0.0 0.0 0.0 0.0 0.0 0.0 0.0
EMISFACT L0000052     HRDOW7 0.0 0.0 0.0 0.0 0.0 0.0 0.0 1.0
EMISFACT L0000052     HRDOW7 1.0 1.0 1.0 1.0 1.0 1.0 1.0 0.0
EMISFACT L0000052     HRDOW7 0.0 0.0 0.0 0.0 0.0 0.0 0.0 0.0
EMISFACT L0000053     HRDOW7 0.0 0.0 0.0 0.0 0.0 0.0 0.0 1.0
EMISFACT L0000053     HRDOW7 1.0 1.0 1.0 1.0 1.0 1.0 1.0 0.0
EMISFACT L0000053     HRDOW7 0.0 0.0 0.0 0.0 0.0 0.0 0.0 0.0
EMISFACT L0000054     HRDOW7 0.0 0.0 0.0 0.0 0.0 0.0 0.0 1.0
EMISFACT L0000054     HRDOW7 1.0 1.0 1.0 1.0 1.0 1.0 1.0 0.0
EMISFACT L0000054     HRDOW7 0.0 0.0 0.0 0.0 0.0 0.0 0.0 0.0
EMISFACT L0000055     HRDOW7 0.0 0.0 0.0 0.0 0.0 0.0 0.0 1.0
EMISFACT L0000055     HRDOW7 1.0 1.0 1.0 1.0 1.0 1.0 1.0 0.0
EMISFACT L0000055     HRDOW7 0.0 0.0 0.0 0.0 0.0 0.0 0.0 0.0
EMISFACT L0000056     HRDOW7 0.0 0.0 0.0 0.0 0.0 0.0 0.0 1.0
EMISFACT L0000056     HRDOW7 1.0 1.0 1.0 1.0 1.0 1.0 1.0 0.0
EMISFACT L0000056     HRDOW7 0.0 0.0 0.0 0.0 0.0 0.0 0.0 0.0
EMISFACT L0000057     HRDOW7 0.0 0.0 0.0 0.0 0.0 0.0 0.0 1.0
EMISFACT L0000057     HRDOW7 1.0 1.0 1.0 1.0 1.0 1.0 1.0 0.0
EMISFACT L0000057     HRDOW7 0.0 0.0 0.0 0.0 0.0 0.0 0.0 0.0
EMISFACT L0000058     HRDOW7 0.0 0.0 0.0 0.0 0.0 0.0 0.0 1.0
EMISFACT L0000058     HRDOW7 1.0 1.0 1.0 1.0 1.0 1.0 1.0 0.0
EMISFACT L0000058     HRDOW7 0.0 0.0 0.0 0.0 0.0 0.0 0.0 0.0
EMISFACT L0000059     HRDOW7 0.0 0.0 0.0 0.0 0.0 0.0 0.0 1.0
EMISFACT L0000059     HRDOW7 1.0 1.0 1.0 1.0 1.0 1.0 1.0 0.0
EMISFACT L0000059     HRDOW7 0.0 0.0 0.0 0.0 0.0 0.0 0.0 0.0
EMISFACT L0000060     HRDOW7 0.0 0.0 0.0 0.0 0.0 0.0 0.0 1.0
EMISFACT L0000060     HRDOW7 1.0 1.0 1.0 1.0 1.0 1.0 1.0 0.0
EMISFACT L0000060     HRDOW7 0.0 0.0 0.0 0.0 0.0 0.0 0.0 0.0
EMISFACT L0000061     HRDOW7 0.0 0.0 0.0 0.0 0.0 0.0 0.0 1.0
EMISFACT L0000061     HRDOW7 1.0 1.0 1.0 1.0 1.0 1.0 1.0 0.0
EMISFACT L0000061     HRDOW7 0.0 0.0 0.0 0.0 0.0 0.0 0.0 0.0
EMISFACT L0000062     HRDOW7 0.0 0.0 0.0 0.0 0.0 0.0 0.0 1.0
EMISFACT L0000062     HRDOW7 1.0 1.0 1.0 1.0 1.0 1.0 1.0 0.0
EMISFACT L0000062     HRDOW7 0.0 0.0 0.0 0.0 0.0 0.0 0.0 0.0
EMISFACT L0000063     HRDOW7 0.0 0.0 0.0 0.0 0.0 0.0 0.0 1.0
EMISFACT L0000063     HRDOW7 1.0 1.0 1.0 1.0 1.0 1.0 1.0 0.0
EMISFACT L0000063     HRDOW7 0.0 0.0 0.0 0.0 0.0 0.0 0.0 0.0
EMISFACT L0000064     HRDOW7 0.0 0.0 0.0 0.0 0.0 0.0 0.0 1.0
EMISFACT L0000064     HRDOW7 1.0 1.0 1.0 1.0 1.0 1.0 1.0 0.0
EMISFACT L0000064     HRDOW7 0.0 0.0 0.0 0.0 0.0 0.0 0.0 0.0
EMISFACT L0000065     HRDOW7 0.0 0.0 0.0 0.0 0.0 0.0 0.0 1.0
EMISFACT L0000065     HRDOW7 1.0 1.0 1.0 1.0 1.0 1.0 1.0 0.0
EMISFACT L0000065     HRDOW7 0.0 0.0 0.0 0.0 0.0 0.0 0.0 0.0
EMISFACT L0000066     HRDOW7 0.0 0.0 0.0 0.0 0.0 0.0 0.0 1.0
EMISFACT L0000066     HRDOW7 1.0 1.0 1.0 1.0 1.0 1.0 1.0 0.0
EMISFACT L0000066     HRDOW7 0.0 0.0 0.0 0.0 0.0 0.0 0.0 0.0
EMISFACT L0000067     HRDOW7 0.0 0.0 0.0 0.0 0.0 0.0 0.0 1.0
EMISFACT L0000067     HRDOW7 1.0 1.0 1.0 1.0 1.0 1.0 1.0 0.0
EMISFACT L0000067     HRDOW7 0.0 0.0 0.0 0.0 0.0 0.0 0.0 0.0
EMISFACT L0000068     HRDOW7 0.0 0.0 0.0 0.0 0.0 0.0 0.0 1.0
EMISFACT L0000068     HRDOW7 1.0 1.0 1.0 1.0 1.0 1.0 1.0 0.0
EMISFACT L0000068     HRDOW7 0.0 0.0 0.0 0.0 0.0 0.0 0.0 0.0
EMISFACT L0000069     HRDOW7 0.0 0.0 0.0 0.0 0.0 0.0 0.0 1.0
EMISFACT L0000069     HRDOW7 1.0 1.0 1.0 1.0 1.0 1.0 1.0 0.0
EMISFACT L0000069     HRDOW7 0.0 0.0 0.0 0.0 0.0 0.0 0.0 0.0
EMISFACT L0000070     HRDOW7 0.0 0.0 0.0 0.0 0.0 0.0 0.0 1.0
EMISFACT L0000070     HRDOW7 1.0 1.0 1.0 1.0 1.0 1.0 1.0 0.0
EMISFACT L0000070     HRDOW7 0.0 0.0 0.0 0.0 0.0 0.0 0.0 0.0
EMISFACT L0000071     HRDOW7 0.0 0.0 0.0 0.0 0.0 0.0 0.0 1.0
EMISFACT L0000071     HRDOW7 1.0 1.0 1.0 1.0 1.0 1.0 1.0 0.0
EMISFACT L0000071     HRDOW7 0.0 0.0 0.0 0.0 0.0 0.0 0.0 0.0
```

```
EMISFACT L0000072     HRDOW7 0.0 0.0 0.0 0.0 0.0 0.0 0.0 1.0
EMISFACT L0000072     HRDOW7 1.0 1.0 1.0 1.0 1.0 1.0 1.0 0.0
EMISFACT L0000072     HRDOW7 0.0 0.0 0.0 0.0 0.0 0.0 0.0 0.0
EMISFACT L0000073     HRDOW7 0.0 0.0 0.0 0.0 0.0 0.0 0.0 1.0
EMISFACT L0000073     HRDOW7 1.0 1.0 1.0 1.0 1.0 1.0 1.0 0.0
EMISFACT L0000073     HRDOW7 0.0 0.0 0.0 0.0 0.0 0.0 0.0 0.0
EMISFACT L0000074     HRDOW7 0.0 0.0 0.0 0.0 0.0 0.0 0.0 1.0
EMISFACT L0000074     HRDOW7 1.0 1.0 1.0 1.0 1.0 1.0 1.0 0.0
EMISFACT L0000074     HRDOW7 0.0 0.0 0.0 0.0 0.0 0.0 0.0 0.0
EMISFACT L0000075     HRDOW7 0.0 0.0 0.0 0.0 0.0 0.0 0.0 1.0
EMISFACT L0000075     HRDOW7 1.0 1.0 1.0 1.0 1.0 1.0 1.0 0.0
EMISFACT L0000075     HRDOW7 0.0 0.0 0.0 0.0 0.0 0.0 0.0 0.0
EMISFACT L0000076     HRDOW7 0.0 0.0 0.0 0.0 0.0 0.0 0.0 1.0
EMISFACT L0000076     HRDOW7 1.0 1.0 1.0 1.0 1.0 1.0 1.0 0.0
EMISFACT L0000076     HRDOW7 0.0 0.0 0.0 0.0 0.0 0.0 0.0 0.0
EMISFACT L0000077     HRDOW7 0.0 0.0 0.0 0.0 0.0 0.0 0.0 1.0
EMISFACT L0000077     HRDOW7 1.0 1.0 1.0 1.0 1.0 1.0 1.0 0.0
EMISFACT L0000077     HRDOW7 0.0 0.0 0.0 0.0 0.0 0.0 0.0 0.0
EMISFACT L0000078     HRDOW7 0.0 0.0 0.0 0.0 0.0 0.0 0.0 1.0
EMISFACT L0000078     HRDOW7 1.0 1.0 1.0 1.0 1.0 1.0 1.0 0.0
EMISFACT L0000078     HRDOW7 0.0 0.0 0.0 0.0 0.0 0.0 0.0 0.0
EMISFACT L0000079     HRDOW7 0.0 0.0 0.0 0.0 0.0 0.0 0.0 1.0
EMISFACT L0000079     HRDOW7 1.0 1.0 1.0 1.0 1.0 1.0 1.0 0.0
EMISFACT L0000079     HRDOW7 0.0 0.0 0.0 0.0 0.0 0.0 0.0 0.0
EMISFACT L0000080     HRDOW7 0.0 0.0 0.0 0.0 0.0 0.0 0.0 1.0
EMISFACT L0000080     HRDOW7 1.0 1.0 1.0 1.0 1.0 1.0 1.0 0.0
EMISFACT L0000080     HRDOW7 0.0 0.0 0.0 0.0 0.0 0.0 0.0 0.0
EMISFACT L0000081     HRDOW7 0.0 0.0 0.0 0.0 0.0 0.0 0.0 1.0
EMISFACT L0000081     HRDOW7 1.0 1.0 1.0 1.0 1.0 1.0 1.0 0.0
EMISFACT L0000081     HRDOW7 0.0 0.0 0.0 0.0 0.0 0.0 0.0 0.0
EMISFACT L0000082     HRDOW7 0.0 0.0 0.0 0.0 0.0 0.0 0.0 1.0
EMISFACT L0000082     HRDOW7 1.0 1.0 1.0 1.0 1.0 1.0 1.0 0.0
EMISFACT L0000082     HRDOW7 0.0 0.0 0.0 0.0 0.0 0.0 0.0 0.0
EMISFACT L0000083     HRDOW7 0.0 0.0 0.0 0.0 0.0 0.0 0.0 1.0
EMISFACT L0000083     HRDOW7 1.0 1.0 1.0 1.0 1.0 1.0 1.0 0.0
EMISFACT L0000083     HRDOW7 0.0 0.0 0.0 0.0 0.0 0.0 0.0 0.0
EMISFACT L0000084     HRDOW7 0.0 0.0 0.0 0.0 0.0 0.0 0.0 1.0
EMISFACT L0000084     HRDOW7 1.0 1.0 1.0 1.0 1.0 1.0 1.0 0.0
EMISFACT L0000084     HRDOW7 0.0 0.0 0.0 0.0 0.0 0.0 0.0 0.0
EMISFACT L0000085     HRDOW7 0.0 0.0 0.0 0.0 0.0 0.0 0.0 1.0
EMISFACT L0000085     HRDOW7 1.0 1.0 1.0 1.0 1.0 1.0 1.0 0.0
EMISFACT L0000085     HRDOW7 0.0 0.0 0.0 0.0 0.0 0.0 0.0 0.0
EMISFACT L0000086     HRDOW7 0.0 0.0 0.0 0.0 0.0 0.0 0.0 1.0
EMISFACT L0000086     HRDOW7 1.0 1.0 1.0 1.0 1.0 1.0 1.0 0.0
EMISFACT L0000086     HRDOW7 0.0 0.0 0.0 0.0 0.0 0.0 0.0 0.0
EMISFACT L0000087     HRDOW7 0.0 0.0 0.0 0.0 0.0 0.0 0.0 1.0
EMISFACT L0000087     HRDOW7 1.0 1.0 1.0 1.0 1.0 1.0 1.0 0.0
EMISFACT L0000087     HRDOW7 0.0 0.0 0.0 0.0 0.0 0.0 0.0 0.0
EMISFACT L0000088     HRDOW7 0.0 0.0 0.0 0.0 0.0 0.0 0.0 1.0
EMISFACT L0000088     HRDOW7 1.0 1.0 1.0 1.0 1.0 1.0 1.0 0.0
EMISFACT L0000088     HRDOW7 0.0 0.0 0.0 0.0 0.0 0.0 0.0 0.0
EMISFACT L0000089     HRDOW7 0.0 0.0 0.0 0.0 0.0 0.0 0.0 1.0
EMISFACT L0000089     HRDOW7 1.0 1.0 1.0 1.0 1.0 1.0 1.0 0.0
EMISFACT L0000089     HRDOW7 0.0 0.0 0.0 0.0 0.0 0.0 0.0 0.0
EMISFACT L0000090     HRDOW7 0.0 0.0 0.0 0.0 0.0 0.0 0.0 1.0
EMISFACT L0000090     HRDOW7 1.0 1.0 1.0 1.0 1.0 1.0 1.0 0.0
EMISFACT L0000090     HRDOW7 0.0 0.0 0.0 0.0 0.0 0.0 0.0 0.0
EMISFACT L0000091     HRDOW7 0.0 0.0 0.0 0.0 0.0 0.0 0.0 1.0
EMISFACT L0000091     HRDOW7 1.0 1.0 1.0 1.0 1.0 1.0 1.0 0.0
EMISFACT L0000091     HRDOW7 0.0 0.0 0.0 0.0 0.0 0.0 0.0 0.0
EMISFACT L0000092     HRDOW7 0.0 0.0 0.0 0.0 0.0 0.0 0.0 1.0
EMISFACT L0000092     HRDOW7 1.0 1.0 1.0 1.0 1.0 1.0 1.0 0.0
EMISFACT L0000092     HRDOW7 0.0 0.0 0.0 0.0 0.0 0.0 0.0 0.0
EMISFACT L0000093     HRDOW7 0.0 0.0 0.0 0.0 0.0 0.0 0.0 1.0
EMISFACT L0000093     HRDOW7 1.0 1.0 1.0 1.0 1.0 1.0 1.0 0.0
EMISFACT L0000093     HRDOW7 0.0 0.0 0.0 0.0 0.0 0.0 0.0 0.0
```

```
EMISFACT L0000094     HRDOW7 0.0 0.0 0.0 0.0 0.0 0.0 0.0 1.0
EMISFACT L0000094     HRDOW7 1.0 1.0 1.0 1.0 1.0 1.0 1.0 0.0
EMISFACT L0000094     HRDOW7 0.0 0.0 0.0 0.0 0.0 0.0 0.0 0.0
EMISFACT L0000095     HRDOW7 0.0 0.0 0.0 0.0 0.0 0.0 0.0 1.0
EMISFACT L0000095     HRDOW7 1.0 1.0 1.0 1.0 1.0 1.0 1.0 0.0
EMISFACT L0000095     HRDOW7 0.0 0.0 0.0 0.0 0.0 0.0 0.0 0.0
EMISFACT L0000096     HRDOW7 0.0 0.0 0.0 0.0 0.0 0.0 0.0 1.0
EMISFACT L0000096     HRDOW7 1.0 1.0 1.0 1.0 1.0 1.0 1.0 0.0
EMISFACT L0000096     HRDOW7 0.0 0.0 0.0 0.0 0.0 0.0 0.0 0.0
EMISFACT L0000097     HRDOW7 0.0 0.0 0.0 0.0 0.0 0.0 0.0 1.0
EMISFACT L0000097     HRDOW7 1.0 1.0 1.0 1.0 1.0 1.0 1.0 0.0
EMISFACT L0000097     HRDOW7 0.0 0.0 0.0 0.0 0.0 0.0 0.0 0.0
EMISFACT L0000098     HRDOW7 0.0 0.0 0.0 0.0 0.0 0.0 0.0 1.0
EMISFACT L0000098     HRDOW7 1.0 1.0 1.0 1.0 1.0 1.0 1.0 0.0
EMISFACT L0000098     HRDOW7 0.0 0.0 0.0 0.0 0.0 0.0 0.0 0.0
EMISFACT L0000099     HRDOW7 0.0 0.0 0.0 0.0 0.0 0.0 0.0 1.0
EMISFACT L0000099     HRDOW7 1.0 1.0 1.0 1.0 1.0 1.0 1.0 0.0
EMISFACT L0000099     HRDOW7 0.0 0.0 0.0 0.0 0.0 0.0 0.0 0.0
EMISFACT L0000100     HRDOW7 0.0 0.0 0.0 0.0 0.0 0.0 0.0 1.0
EMISFACT L0000100     HRDOW7 1.0 1.0 1.0 1.0 1.0 1.0 1.0 0.0
EMISFACT L0000100     HRDOW7 0.0 0.0 0.0 0.0 0.0 0.0 0.0 0.0
EMISFACT L0000101     HRDOW7 0.0 0.0 0.0 0.0 0.0 0.0 0.0 1.0
EMISFACT L0000101     HRDOW7 1.0 1.0 1.0 1.0 1.0 1.0 1.0 0.0
EMISFACT L0000101     HRDOW7 0.0 0.0 0.0 0.0 0.0 0.0 0.0 0.0
EMISFACT L0000102     HRDOW7 0.0 0.0 0.0 0.0 0.0 0.0 0.0 1.0
EMISFACT L0000102     HRDOW7 1.0 1.0 1.0 1.0 1.0 1.0 1.0 0.0
EMISFACT L0000102     HRDOW7 0.0 0.0 0.0 0.0 0.0 0.0 0.0 0.0
EMISFACT L0000103     HRDOW7 0.0 0.0 0.0 0.0 0.0 0.0 0.0 1.0
EMISFACT L0000103     HRDOW7 1.0 1.0 1.0 1.0 1.0 1.0 1.0 0.0
EMISFACT L0000103     HRDOW7 0.0 0.0 0.0 0.0 0.0 0.0 0.0 0.0
EMISFACT L0000104     HRDOW7 0.0 0.0 0.0 0.0 0.0 0.0 0.0 1.0
EMISFACT L0000104     HRDOW7 1.0 1.0 1.0 1.0 1.0 1.0 1.0 0.0
EMISFACT L0000104     HRDOW7 0.0 0.0 0.0 0.0 0.0 0.0 0.0 0.0
EMISFACT L0000105     HRDOW7 0.0 0.0 0.0 0.0 0.0 0.0 0.0 1.0
EMISFACT L0000105     HRDOW7 1.0 1.0 1.0 1.0 1.0 1.0 1.0 0.0
EMISFACT L0000105     HRDOW7 0.0 0.0 0.0 0.0 0.0 0.0 0.0 0.0
EMISFACT L0000106     HRDOW7 0.0 0.0 0.0 0.0 0.0 0.0 0.0 1.0
EMISFACT L0000106     HRDOW7 1.0 1.0 1.0 1.0 1.0 1.0 1.0 0.0
EMISFACT L0000106     HRDOW7 0.0 0.0 0.0 0.0 0.0 0.0 0.0 0.0
EMISFACT L0000107     HRDOW7 0.0 0.0 0.0 0.0 0.0 0.0 0.0 1.0
EMISFACT L0000107     HRDOW7 1.0 1.0 1.0 1.0 1.0 1.0 1.0 0.0
EMISFACT L0000107     HRDOW7 0.0 0.0 0.0 0.0 0.0 0.0 0.0 0.0
EMISFACT L0000108     HRDOW7 0.0 0.0 0.0 0.0 0.0 0.0 0.0 1.0
EMISFACT L0000108     HRDOW7 1.0 1.0 1.0 1.0 1.0 1.0 1.0 0.0
EMISFACT L0000108     HRDOW7 0.0 0.0 0.0 0.0 0.0 0.0 0.0 0.0
EMISFACT L0000109     HRDOW7 0.0 0.0 0.0 0.0 0.0 0.0 0.0 1.0
EMISFACT L0000109     HRDOW7 1.0 1.0 1.0 1.0 1.0 1.0 1.0 0.0
EMISFACT L0000109     HRDOW7 0.0 0.0 0.0 0.0 0.0 0.0 0.0 0.0
EMISFACT L0000110     HRDOW7 0.0 0.0 0.0 0.0 0.0 0.0 0.0 1.0
EMISFACT L0000110     HRDOW7 1.0 1.0 1.0 1.0 1.0 1.0 1.0 0.0
EMISFACT L0000110     HRDOW7 0.0 0.0 0.0 0.0 0.0 0.0 0.0 0.0
EMISFACT L0000111     HRDOW7 0.0 0.0 0.0 0.0 0.0 0.0 0.0 1.0
EMISFACT L0000111     HRDOW7 1.0 1.0 1.0 1.0 1.0 1.0 1.0 0.0
EMISFACT L0000111     HRDOW7 0.0 0.0 0.0 0.0 0.0 0.0 0.0 0.0
EMISFACT L0000112     HRDOW7 0.0 0.0 0.0 0.0 0.0 0.0 0.0 1.0
EMISFACT L0000112     HRDOW7 1.0 1.0 1.0 1.0 1.0 1.0 1.0 0.0
EMISFACT L0000112     HRDOW7 0.0 0.0 0.0 0.0 0.0 0.0 0.0 0.0
EMISFACT L0000113     HRDOW7 0.0 0.0 0.0 0.0 0.0 0.0 0.0 1.0
EMISFACT L0000113     HRDOW7 1.0 1.0 1.0 1.0 1.0 1.0 1.0 0.0
EMISFACT L0000113     HRDOW7 0.0 0.0 0.0 0.0 0.0 0.0 0.0 0.0
EMISFACT L0000114     HRDOW7 0.0 0.0 0.0 0.0 0.0 0.0 0.0 1.0
EMISFACT L0000114     HRDOW7 1.0 1.0 1.0 1.0 1.0 1.0 1.0 0.0
EMISFACT L0000114     HRDOW7 0.0 0.0 0.0 0.0 0.0 0.0 0.0 0.0
EMISFACT L0000115     HRDOW7 0.0 0.0 0.0 0.0 0.0 0.0 0.0 1.0
EMISFACT L0000115     HRDOW7 1.0 1.0 1.0 1.0 1.0 1.0 1.0 0.0
EMISFACT L0000115     HRDOW7 0.0 0.0 0.0 0.0 0.0 0.0 0.0 0.0
```

```
EMISFACT L0000116     HRDOW7 0.0 0.0 0.0 0.0 0.0 0.0 0.0 1.0
EMISFACT L0000116     HRDOW7 1.0 1.0 1.0 1.0 1.0 1.0 1.0 0.0
EMISFACT L0000116     HRDOW7 0.0 0.0 0.0 0.0 0.0 0.0 0.0 0.0
EMISFACT L0000117     HRDOW7 0.0 0.0 0.0 0.0 0.0 0.0 0.0 1.0
EMISFACT L0000117     HRDOW7 1.0 1.0 1.0 1.0 1.0 1.0 1.0 0.0
EMISFACT L0000117     HRDOW7 0.0 0.0 0.0 0.0 0.0 0.0 0.0 0.0
EMISFACT L0000118     HRDOW7 0.0 0.0 0.0 0.0 0.0 0.0 0.0 1.0
EMISFACT L0000118     HRDOW7 1.0 1.0 1.0 1.0 1.0 1.0 1.0 0.0
EMISFACT L0000118     HRDOW7 0.0 0.0 0.0 0.0 0.0 0.0 0.0 0.0
EMISFACT L0000119     HRDOW7 0.0 0.0 0.0 0.0 0.0 0.0 0.0 1.0
EMISFACT L0000119     HRDOW7 1.0 1.0 1.0 1.0 1.0 1.0 1.0 0.0
EMISFACT L0000119     HRDOW7 0.0 0.0 0.0 0.0 0.0 0.0 0.0 0.0
EMISFACT L0000120     HRDOW7 0.0 0.0 0.0 0.0 0.0 0.0 0.0 1.0
EMISFACT L0000120     HRDOW7 1.0 1.0 1.0 1.0 1.0 1.0 1.0 0.0
EMISFACT L0000120     HRDOW7 0.0 0.0 0.0 0.0 0.0 0.0 0.0 0.0
EMISFACT L0000121     HRDOW7 0.0 0.0 0.0 0.0 0.0 0.0 0.0 1.0
EMISFACT L0000121     HRDOW7 1.0 1.0 1.0 1.0 1.0 1.0 1.0 0.0
EMISFACT L0000121     HRDOW7 0.0 0.0 0.0 0.0 0.0 0.0 0.0 0.0
EMISFACT L0000122     HRDOW7 0.0 0.0 0.0 0.0 0.0 0.0 0.0 1.0
EMISFACT L0000122     HRDOW7 1.0 1.0 1.0 1.0 1.0 1.0 1.0 0.0
EMISFACT L0000122     HRDOW7 0.0 0.0 0.0 0.0 0.0 0.0 0.0 0.0
EMISFACT L0000123     HRDOW7 0.0 0.0 0.0 0.0 0.0 0.0 0.0 1.0
EMISFACT L0000123     HRDOW7 1.0 1.0 1.0 1.0 1.0 1.0 1.0 0.0
EMISFACT L0000123     HRDOW7 0.0 0.0 0.0 0.0 0.0 0.0 0.0 0.0
EMISFACT L0000124     HRDOW7 0.0 0.0 0.0 0.0 0.0 0.0 0.0 1.0
EMISFACT L0000124     HRDOW7 1.0 1.0 1.0 1.0 1.0 1.0 1.0 0.0
EMISFACT L0000124     HRDOW7 0.0 0.0 0.0 0.0 0.0 0.0 0.0 0.0
EMISFACT L0000125     HRDOW7 0.0 0.0 0.0 0.0 0.0 0.0 0.0 1.0
EMISFACT L0000125     HRDOW7 1.0 1.0 1.0 1.0 1.0 1.0 1.0 0.0
EMISFACT L0000125     HRDOW7 0.0 0.0 0.0 0.0 0.0 0.0 0.0 0.0
EMISFACT L0000126     HRDOW7 0.0 0.0 0.0 0.0 0.0 0.0 0.0 1.0
EMISFACT L0000126     HRDOW7 1.0 1.0 1.0 1.0 1.0 1.0 1.0 0.0
EMISFACT L0000126     HRDOW7 0.0 0.0 0.0 0.0 0.0 0.0 0.0 0.0
EMISFACT L0000127     HRDOW7 0.0 0.0 0.0 0.0 0.0 0.0 0.0 1.0
EMISFACT L0000127     HRDOW7 1.0 1.0 1.0 1.0 1.0 1.0 1.0 0.0
EMISFACT L0000127     HRDOW7 0.0 0.0 0.0 0.0 0.0 0.0 0.0 0.0
EMISFACT L0000128     HRDOW7 0.0 0.0 0.0 0.0 0.0 0.0 0.0 1.0
EMISFACT L0000128     HRDOW7 1.0 1.0 1.0 1.0 1.0 1.0 1.0 0.0
EMISFACT L0000128     HRDOW7 0.0 0.0 0.0 0.0 0.0 0.0 0.0 0.0
EMISFACT L0000129     HRDOW7 0.0 0.0 0.0 0.0 0.0 0.0 0.0 1.0
EMISFACT L0000129     HRDOW7 1.0 1.0 1.0 1.0 1.0 1.0 1.0 0.0
EMISFACT L0000129     HRDOW7 0.0 0.0 0.0 0.0 0.0 0.0 0.0 0.0
EMISFACT L0000130     HRDOW7 0.0 0.0 0.0 0.0 0.0 0.0 0.0 1.0
EMISFACT L0000130     HRDOW7 1.0 1.0 1.0 1.0 1.0 1.0 1.0 0.0
EMISFACT L0000130     HRDOW7 0.0 0.0 0.0 0.0 0.0 0.0 0.0 0.0
EMISFACT L0000131     HRDOW7 0.0 0.0 0.0 0.0 0.0 0.0 0.0 1.0
EMISFACT L0000131     HRDOW7 1.0 1.0 1.0 1.0 1.0 1.0 1.0 0.0
EMISFACT L0000131     HRDOW7 0.0 0.0 0.0 0.0 0.0 0.0 0.0 0.0
EMISFACT L0000132     HRDOW7 0.0 0.0 0.0 0.0 0.0 0.0 0.0 1.0
EMISFACT L0000132     HRDOW7 1.0 1.0 1.0 1.0 1.0 1.0 1.0 0.0
EMISFACT L0000132     HRDOW7 0.0 0.0 0.0 0.0 0.0 0.0 0.0 0.0
EMISFACT L0000133     HRDOW7 0.0 0.0 0.0 0.0 0.0 0.0 0.0 1.0
EMISFACT L0000133     HRDOW7 1.0 1.0 1.0 1.0 1.0 1.0 1.0 0.0
EMISFACT L0000133     HRDOW7 0.0 0.0 0.0 0.0 0.0 0.0 0.0 0.0
EMISFACT L0000134     HRDOW7 0.0 0.0 0.0 0.0 0.0 0.0 0.0 1.0
EMISFACT L0000134     HRDOW7 1.0 1.0 1.0 1.0 1.0 1.0 1.0 0.0
EMISFACT L0000134     HRDOW7 0.0 0.0 0.0 0.0 0.0 0.0 0.0 0.0
EMISFACT L0000135     HRDOW7 0.0 0.0 0.0 0.0 0.0 0.0 0.0 1.0
EMISFACT L0000135     HRDOW7 1.0 1.0 1.0 1.0 1.0 1.0 1.0 0.0
EMISFACT L0000135     HRDOW7 0.0 0.0 0.0 0.0 0.0 0.0 0.0 0.0
EMISFACT L0000136     HRDOW7 0.0 0.0 0.0 0.0 0.0 0.0 0.0 1.0
EMISFACT L0000136     HRDOW7 1.0 1.0 1.0 1.0 1.0 1.0 1.0 0.0
EMISFACT L0000136     HRDOW7 0.0 0.0 0.0 0.0 0.0 0.0 0.0 0.0
EMISFACT L0000137     HRDOW7 0.0 0.0 0.0 0.0 0.0 0.0 0.0 1.0
EMISFACT L0000137     HRDOW7 1.0 1.0 1.0 1.0 1.0 1.0 1.0 0.0
EMISFACT L0000137     HRDOW7 0.0 0.0 0.0 0.0 0.0 0.0 0.0 0.0
```

```
EMISFACT L0000138     HRDOW7 0.0 0.0 0.0 0.0 0.0 0.0 0.0 1.0
EMISFACT L0000138     HRDOW7 1.0 1.0 1.0 1.0 1.0 1.0 1.0 0.0
EMISFACT L0000138     HRDOW7 0.0 0.0 0.0 0.0 0.0 0.0 0.0 0.0
EMISFACT L0000139     HRDOW7 0.0 0.0 0.0 0.0 0.0 0.0 0.0 1.0
EMISFACT L0000139     HRDOW7 1.0 1.0 1.0 1.0 1.0 1.0 1.0 0.0
EMISFACT L0000139     HRDOW7 0.0 0.0 0.0 0.0 0.0 0.0 0.0 0.0
EMISFACT L0000140     HRDOW7 0.0 0.0 0.0 0.0 0.0 0.0 0.0 1.0
EMISFACT L0000140     HRDOW7 1.0 1.0 1.0 1.0 1.0 1.0 1.0 0.0
EMISFACT L0000140     HRDOW7 0.0 0.0 0.0 0.0 0.0 0.0 0.0 0.0
EMISFACT L0000141     HRDOW7 0.0 0.0 0.0 0.0 0.0 0.0 0.0 1.0
EMISFACT L0000141     HRDOW7 1.0 1.0 1.0 1.0 1.0 1.0 1.0 0.0
EMISFACT L0000141     HRDOW7 0.0 0.0 0.0 0.0 0.0 0.0 0.0 0.0
EMISFACT L0000142     HRDOW7 0.0 0.0 0.0 0.0 0.0 0.0 0.0 1.0
EMISFACT L0000142     HRDOW7 1.0 1.0 1.0 1.0 1.0 1.0 1.0 0.0
EMISFACT L0000142     HRDOW7 0.0 0.0 0.0 0.0 0.0 0.0 0.0 0.0
EMISFACT L0000143     HRDOW7 0.0 0.0 0.0 0.0 0.0 0.0 0.0 1.0
EMISFACT L0000143     HRDOW7 1.0 1.0 1.0 1.0 1.0 1.0 1.0 0.0
EMISFACT L0000143     HRDOW7 0.0 0.0 0.0 0.0 0.0 0.0 0.0 0.0
EMISFACT L0000144     HRDOW7 0.0 0.0 0.0 0.0 0.0 0.0 0.0 1.0
EMISFACT L0000144     HRDOW7 1.0 1.0 1.0 1.0 1.0 1.0 1.0 0.0
EMISFACT L0000144     HRDOW7 0.0 0.0 0.0 0.0 0.0 0.0 0.0 0.0
EMISFACT L0000145     HRDOW7 0.0 0.0 0.0 0.0 0.0 0.0 0.0 1.0
EMISFACT L0000145     HRDOW7 1.0 1.0 1.0 1.0 1.0 1.0 1.0 0.0
EMISFACT L0000145     HRDOW7 0.0 0.0 0.0 0.0 0.0 0.0 0.0 0.0
EMISFACT L0000146     HRDOW7 0.0 0.0 0.0 0.0 0.0 0.0 0.0 1.0
EMISFACT L0000146     HRDOW7 1.0 1.0 1.0 1.0 1.0 1.0 1.0 0.0
EMISFACT L0000146     HRDOW7 0.0 0.0 0.0 0.0 0.0 0.0 0.0 0.0
EMISFACT L0000147     HRDOW7 0.0 0.0 0.0 0.0 0.0 0.0 0.0 1.0
EMISFACT L0000147     HRDOW7 1.0 1.0 1.0 1.0 1.0 1.0 1.0 0.0
EMISFACT L0000147     HRDOW7 0.0 0.0 0.0 0.0 0.0 0.0 0.0 0.0
EMISFACT L0000148     HRDOW7 0.0 0.0 0.0 0.0 0.0 0.0 0.0 1.0
EMISFACT L0000148     HRDOW7 1.0 1.0 1.0 1.0 1.0 1.0 1.0 0.0
EMISFACT L0000148     HRDOW7 0.0 0.0 0.0 0.0 0.0 0.0 0.0 0.0
EMISFACT L0000149     HRDOW7 0.0 0.0 0.0 0.0 0.0 0.0 0.0 1.0
EMISFACT L0000149     HRDOW7 1.0 1.0 1.0 1.0 1.0 1.0 1.0 0.0
EMISFACT L0000149     HRDOW7 0.0 0.0 0.0 0.0 0.0 0.0 0.0 0.0
EMISFACT L0000150     HRDOW7 0.0 0.0 0.0 0.0 0.0 0.0 0.0 1.0
EMISFACT L0000150     HRDOW7 1.0 1.0 1.0 1.0 1.0 1.0 1.0 0.0
EMISFACT L0000150     HRDOW7 0.0 0.0 0.0 0.0 0.0 0.0 0.0 0.0
EMISFACT L0000151     HRDOW7 0.0 0.0 0.0 0.0 0.0 0.0 0.0 1.0
EMISFACT L0000151     HRDOW7 1.0 1.0 1.0 1.0 1.0 1.0 1.0 0.0
EMISFACT L0000151     HRDOW7 0.0 0.0 0.0 0.0 0.0 0.0 0.0 0.0
EMISFACT L0000152     HRDOW7 0.0 0.0 0.0 0.0 0.0 0.0 0.0 1.0
EMISFACT L0000152     HRDOW7 1.0 1.0 1.0 1.0 1.0 1.0 1.0 0.0
EMISFACT L0000152     HRDOW7 0.0 0.0 0.0 0.0 0.0 0.0 0.0 0.0
EMISFACT L0000153     HRDOW7 0.0 0.0 0.0 0.0 0.0 0.0 0.0 1.0
EMISFACT L0000153     HRDOW7 1.0 1.0 1.0 1.0 1.0 1.0 1.0 0.0
EMISFACT L0000153     HRDOW7 0.0 0.0 0.0 0.0 0.0 0.0 0.0 0.0
EMISFACT L0000154     HRDOW7 0.0 0.0 0.0 0.0 0.0 0.0 0.0 1.0
EMISFACT L0000154     HRDOW7 1.0 1.0 1.0 1.0 1.0 1.0 1.0 0.0
EMISFACT L0000154     HRDOW7 0.0 0.0 0.0 0.0 0.0 0.0 0.0 0.0
EMISFACT L0000155     HRDOW7 0.0 0.0 0.0 0.0 0.0 0.0 0.0 1.0
EMISFACT L0000155     HRDOW7 1.0 1.0 1.0 1.0 1.0 1.0 1.0 0.0
EMISFACT L0000155     HRDOW7 0.0 0.0 0.0 0.0 0.0 0.0 0.0 0.0
EMISFACT L0000156     HRDOW7 0.0 0.0 0.0 0.0 0.0 0.0 0.0 1.0
EMISFACT L0000156     HRDOW7 1.0 1.0 1.0 1.0 1.0 1.0 1.0 0.0
EMISFACT L0000156     HRDOW7 0.0 0.0 0.0 0.0 0.0 0.0 0.0 0.0
EMISFACT L0000157     HRDOW7 0.0 0.0 0.0 0.0 0.0 0.0 0.0 1.0
EMISFACT L0000157     HRDOW7 1.0 1.0 1.0 1.0 1.0 1.0 1.0 0.0
EMISFACT L0000157     HRDOW7 0.0 0.0 0.0 0.0 0.0 0.0 0.0 0.0
EMISFACT L0000158     HRDOW7 0.0 0.0 0.0 0.0 0.0 0.0 0.0 1.0
EMISFACT L0000158     HRDOW7 1.0 1.0 1.0 1.0 1.0 1.0 1.0 0.0
EMISFACT L0000158     HRDOW7 0.0 0.0 0.0 0.0 0.0 0.0 0.0 0.0
EMISFACT L0000159     HRDOW7 0.0 0.0 0.0 0.0 0.0 0.0 0.0 1.0
EMISFACT L0000159     HRDOW7 1.0 1.0 1.0 1.0 1.0 1.0 1.0 0.0
EMISFACT L0000159     HRDOW7 0.0 0.0 0.0 0.0 0.0 0.0 0.0 0.0
```

```
EMISFACT L0000160     HRDOW7 0.0 0.0 0.0 0.0 0.0 0.0 0.0 1.0
EMISFACT L0000160     HRDOW7 1.0 1.0 1.0 1.0 1.0 1.0 1.0 0.0
EMISFACT L0000160     HRDOW7 0.0 0.0 0.0 0.0 0.0 0.0 0.0 0.0
EMISFACT L0000161     HRDOW7 0.0 0.0 0.0 0.0 0.0 0.0 0.0 1.0
EMISFACT L0000161     HRDOW7 1.0 1.0 1.0 1.0 1.0 1.0 1.0 0.0
EMISFACT L0000161     HRDOW7 0.0 0.0 0.0 0.0 0.0 0.0 0.0 0.0
EMISFACT L0000162     HRDOW7 0.0 0.0 0.0 0.0 0.0 0.0 0.0 1.0
EMISFACT L0000162     HRDOW7 1.0 1.0 1.0 1.0 1.0 1.0 1.0 0.0
EMISFACT L0000162     HRDOW7 0.0 0.0 0.0 0.0 0.0 0.0 0.0 0.0
EMISFACT L0000163     HRDOW7 0.0 0.0 0.0 0.0 0.0 0.0 0.0 1.0
EMISFACT L0000163     HRDOW7 1.0 1.0 1.0 1.0 1.0 1.0 1.0 0.0
EMISFACT L0000163     HRDOW7 0.0 0.0 0.0 0.0 0.0 0.0 0.0 0.0
EMISFACT L0000164     HRDOW7 0.0 0.0 0.0 0.0 0.0 0.0 0.0 1.0
EMISFACT L0000164     HRDOW7 1.0 1.0 1.0 1.0 1.0 1.0 1.0 0.0
EMISFACT L0000164     HRDOW7 0.0 0.0 0.0 0.0 0.0 0.0 0.0 0.0
EMISFACT L0000165     HRDOW7 0.0 0.0 0.0 0.0 0.0 0.0 0.0 1.0
EMISFACT L0000165     HRDOW7 1.0 1.0 1.0 1.0 1.0 1.0 1.0 0.0
EMISFACT L0000165     HRDOW7 0.0 0.0 0.0 0.0 0.0 0.0 0.0 0.0
EMISFACT L0000166     HRDOW7 0.0 0.0 0.0 0.0 0.0 0.0 0.0 1.0
EMISFACT L0000166     HRDOW7 1.0 1.0 1.0 1.0 1.0 1.0 1.0 0.0
EMISFACT L0000166     HRDOW7 0.0 0.0 0.0 0.0 0.0 0.0 0.0 0.0
EMISFACT L0000167     HRDOW7 0.0 0.0 0.0 0.0 0.0 0.0 0.0 1.0
EMISFACT L0000167     HRDOW7 1.0 1.0 1.0 1.0 1.0 1.0 1.0 0.0
EMISFACT L0000167     HRDOW7 0.0 0.0 0.0 0.0 0.0 0.0 0.0 0.0
EMISFACT L0000168     HRDOW7 0.0 0.0 0.0 0.0 0.0 0.0 0.0 1.0
EMISFACT L0000168     HRDOW7 1.0 1.0 1.0 1.0 1.0 1.0 1.0 0.0
EMISFACT L0000168     HRDOW7 0.0 0.0 0.0 0.0 0.0 0.0 0.0 0.0
EMISFACT L0000169     HRDOW7 0.0 0.0 0.0 0.0 0.0 0.0 0.0 1.0
EMISFACT L0000169     HRDOW7 1.0 1.0 1.0 1.0 1.0 1.0 1.0 0.0
EMISFACT L0000169     HRDOW7 0.0 0.0 0.0 0.0 0.0 0.0 0.0 0.0
EMISFACT L0000170     HRDOW7 0.0 0.0 0.0 0.0 0.0 0.0 0.0 1.0
EMISFACT L0000170     HRDOW7 1.0 1.0 1.0 1.0 1.0 1.0 1.0 0.0
EMISFACT L0000170     HRDOW7 0.0 0.0 0.0 0.0 0.0 0.0 0.0 0.0
EMISFACT L0000171     HRDOW7 0.0 0.0 0.0 0.0 0.0 0.0 0.0 1.0
EMISFACT L0000171     HRDOW7 1.0 1.0 1.0 1.0 1.0 1.0 1.0 0.0
EMISFACT L0000171     HRDOW7 0.0 0.0 0.0 0.0 0.0 0.0 0.0 0.0
EMISFACT L0000172     HRDOW7 0.0 0.0 0.0 0.0 0.0 0.0 0.0 1.0
EMISFACT L0000172     HRDOW7 1.0 1.0 1.0 1.0 1.0 1.0 1.0 0.0
EMISFACT L0000172     HRDOW7 0.0 0.0 0.0 0.0 0.0 0.0 0.0 0.0
EMISFACT L0000173     HRDOW7 0.0 0.0 0.0 0.0 0.0 0.0 0.0 1.0
EMISFACT L0000173     HRDOW7 1.0 1.0 1.0 1.0 1.0 1.0 1.0 0.0
EMISFACT L0000173     HRDOW7 0.0 0.0 0.0 0.0 0.0 0.0 0.0 0.0
EMISFACT L0000174     HRDOW7 0.0 0.0 0.0 0.0 0.0 0.0 0.0 1.0
EMISFACT L0000174     HRDOW7 1.0 1.0 1.0 1.0 1.0 1.0 1.0 0.0
EMISFACT L0000174     HRDOW7 0.0 0.0 0.0 0.0 0.0 0.0 0.0 0.0
EMISFACT L0000175     HRDOW7 0.0 0.0 0.0 0.0 0.0 0.0 0.0 1.0
EMISFACT L0000175     HRDOW7 1.0 1.0 1.0 1.0 1.0 1.0 1.0 0.0
EMISFACT L0000175     HRDOW7 0.0 0.0 0.0 0.0 0.0 0.0 0.0 0.0
EMISFACT L0000176     HRDOW7 0.0 0.0 0.0 0.0 0.0 0.0 0.0 1.0
EMISFACT L0000176     HRDOW7 1.0 1.0 1.0 1.0 1.0 1.0 1.0 0.0
EMISFACT L0000176     HRDOW7 0.0 0.0 0.0 0.0 0.0 0.0 0.0 0.0
EMISFACT L0000177     HRDOW7 0.0 0.0 0.0 0.0 0.0 0.0 0.0 1.0
EMISFACT L0000177     HRDOW7 1.0 1.0 1.0 1.0 1.0 1.0 1.0 0.0
EMISFACT L0000177     HRDOW7 0.0 0.0 0.0 0.0 0.0 0.0 0.0 0.0
EMISFACT L0000178     HRDOW7 0.0 0.0 0.0 0.0 0.0 0.0 0.0 1.0
EMISFACT L0000178     HRDOW7 1.0 1.0 1.0 1.0 1.0 1.0 1.0 0.0
EMISFACT L0000178     HRDOW7 0.0 0.0 0.0 0.0 0.0 0.0 0.0 0.0
EMISFACT L0000179     HRDOW7 0.0 0.0 0.0 0.0 0.0 0.0 0.0 1.0
EMISFACT L0000179     HRDOW7 1.0 1.0 1.0 1.0 1.0 1.0 1.0 0.0
EMISFACT L0000179     HRDOW7 0.0 0.0 0.0 0.0 0.0 0.0 0.0 0.0
EMISFACT L0000180     HRDOW7 0.0 0.0 0.0 0.0 0.0 0.0 0.0 1.0
EMISFACT L0000180     HRDOW7 1.0 1.0 1.0 1.0 1.0 1.0 1.0 0.0
EMISFACT L0000180     HRDOW7 0.0 0.0 0.0 0.0 0.0 0.0 0.0 0.0
EMISFACT L0000181     HRDOW7 0.0 0.0 0.0 0.0 0.0 0.0 0.0 1.0
EMISFACT L0000181     HRDOW7 1.0 1.0 1.0 1.0 1.0 1.0 1.0 0.0
EMISFACT L0000181     HRDOW7 0.0 0.0 0.0 0.0 0.0 0.0 0.0 0.0
```

```
EMISFACT L0000182     HRDOW7 0.0 0.0 0.0 0.0 0.0 0.0 0.0 1.0
EMISFACT L0000182     HRDOW7 1.0 1.0 1.0 1.0 1.0 1.0 1.0 0.0
EMISFACT L0000182     HRDOW7 0.0 0.0 0.0 0.0 0.0 0.0 0.0 0.0
EMISFACT L0000183     HRDOW7 0.0 0.0 0.0 0.0 0.0 0.0 0.0 1.0
EMISFACT L0000183     HRDOW7 1.0 1.0 1.0 1.0 1.0 1.0 1.0 0.0
EMISFACT L0000183     HRDOW7 0.0 0.0 0.0 0.0 0.0 0.0 0.0 0.0
EMISFACT L0000184     HRDOW7 0.0 0.0 0.0 0.0 0.0 0.0 0.0 1.0
EMISFACT L0000184     HRDOW7 1.0 1.0 1.0 1.0 1.0 1.0 1.0 0.0
EMISFACT L0000184     HRDOW7 0.0 0.0 0.0 0.0 0.0 0.0 0.0 0.0
EMISFACT L0000185     HRDOW7 0.0 0.0 0.0 0.0 0.0 0.0 0.0 1.0
EMISFACT L0000185     HRDOW7 1.0 1.0 1.0 1.0 1.0 1.0 1.0 0.0
EMISFACT L0000185     HRDOW7 0.0 0.0 0.0 0.0 0.0 0.0 0.0 0.0
EMISFACT L0000186     HRDOW7 0.0 0.0 0.0 0.0 0.0 0.0 0.0 1.0
EMISFACT L0000186     HRDOW7 1.0 1.0 1.0 1.0 1.0 1.0 1.0 0.0
EMISFACT L0000186     HRDOW7 0.0 0.0 0.0 0.0 0.0 0.0 0.0 0.0
EMISFACT L0000187     HRDOW7 0.0 0.0 0.0 0.0 0.0 0.0 0.0 1.0
EMISFACT L0000187     HRDOW7 1.0 1.0 1.0 1.0 1.0 1.0 1.0 0.0
EMISFACT L0000187     HRDOW7 0.0 0.0 0.0 0.0 0.0 0.0 0.0 0.0
EMISFACT L0000188     HRDOW7 0.0 0.0 0.0 0.0 0.0 0.0 0.0 1.0
EMISFACT L0000188     HRDOW7 1.0 1.0 1.0 1.0 1.0 1.0 1.0 0.0
EMISFACT L0000188     HRDOW7 0.0 0.0 0.0 0.0 0.0 0.0 0.0 0.0
EMISFACT L0000189     HRDOW7 0.0 0.0 0.0 0.0 0.0 0.0 0.0 1.0
EMISFACT L0000189     HRDOW7 1.0 1.0 1.0 1.0 1.0 1.0 1.0 0.0
EMISFACT L0000189     HRDOW7 0.0 0.0 0.0 0.0 0.0 0.0 0.0 0.0
EMISFACT L0000190     HRDOW7 0.0 0.0 0.0 0.0 0.0 0.0 0.0 1.0
EMISFACT L0000190     HRDOW7 1.0 1.0 1.0 1.0 1.0 1.0 1.0 0.0
EMISFACT L0000190     HRDOW7 0.0 0.0 0.0 0.0 0.0 0.0 0.0 0.0
EMISFACT L0000191     HRDOW7 0.0 0.0 0.0 0.0 0.0 0.0 0.0 1.0
EMISFACT L0000191     HRDOW7 1.0 1.0 1.0 1.0 1.0 1.0 1.0 0.0
EMISFACT L0000191     HRDOW7 0.0 0.0 0.0 0.0 0.0 0.0 0.0 0.0
EMISFACT L0000192     HRDOW7 0.0 0.0 0.0 0.0 0.0 0.0 0.0 1.0
EMISFACT L0000192     HRDOW7 1.0 1.0 1.0 1.0 1.0 1.0 1.0 0.0
EMISFACT L0000192     HRDOW7 0.0 0.0 0.0 0.0 0.0 0.0 0.0 0.0
EMISFACT L0000193     HRDOW7 0.0 0.0 0.0 0.0 0.0 0.0 0.0 1.0
EMISFACT L0000193     HRDOW7 1.0 1.0 1.0 1.0 1.0 1.0 1.0 0.0
EMISFACT L0000193     HRDOW7 0.0 0.0 0.0 0.0 0.0 0.0 0.0 0.0
EMISFACT L0000194     HRDOW7 0.0 0.0 0.0 0.0 0.0 0.0 0.0 1.0
EMISFACT L0000194     HRDOW7 1.0 1.0 1.0 1.0 1.0 1.0 1.0 0.0
EMISFACT L0000194     HRDOW7 0.0 0.0 0.0 0.0 0.0 0.0 0.0 0.0
EMISFACT L0000195     HRDOW7 0.0 0.0 0.0 0.0 0.0 0.0 0.0 1.0
EMISFACT L0000195     HRDOW7 1.0 1.0 1.0 1.0 1.0 1.0 1.0 0.0
EMISFACT L0000195     HRDOW7 0.0 0.0 0.0 0.0 0.0 0.0 0.0 0.0
EMISFACT L0000196     HRDOW7 0.0 0.0 0.0 0.0 0.0 0.0 0.0 1.0
EMISFACT L0000196     HRDOW7 1.0 1.0 1.0 1.0 1.0 1.0 1.0 0.0
EMISFACT L0000196     HRDOW7 0.0 0.0 0.0 0.0 0.0 0.0 0.0 0.0
EMISFACT L0000197     HRDOW7 0.0 0.0 0.0 0.0 0.0 0.0 0.0 1.0
EMISFACT L0000197     HRDOW7 1.0 1.0 1.0 1.0 1.0 1.0 1.0 0.0
EMISFACT L0000197     HRDOW7 0.0 0.0 0.0 0.0 0.0 0.0 0.0 0.0
EMISFACT L0000198     HRDOW7 0.0 0.0 0.0 0.0 0.0 0.0 0.0 1.0
EMISFACT L0000198     HRDOW7 1.0 1.0 1.0 1.0 1.0 1.0 1.0 0.0
EMISFACT L0000198     HRDOW7 0.0 0.0 0.0 0.0 0.0 0.0 0.0 0.0
EMISFACT L0000199     HRDOW7 0.0 0.0 0.0 0.0 0.0 0.0 0.0 1.0
EMISFACT L0000199     HRDOW7 1.0 1.0 1.0 1.0 1.0 1.0 1.0 0.0
EMISFACT L0000199     HRDOW7 0.0 0.0 0.0 0.0 0.0 0.0 0.0 0.0
EMISFACT L0000200     HRDOW7 0.0 0.0 0.0 0.0 0.0 0.0 0.0 1.0
EMISFACT L0000200     HRDOW7 1.0 1.0 1.0 1.0 1.0 1.0 1.0 0.0
EMISFACT L0000200     HRDOW7 0.0 0.0 0.0 0.0 0.0 0.0 0.0 0.0
EMISFACT L0000201     HRDOW7 0.0 0.0 0.0 0.0 0.0 0.0 0.0 1.0
EMISFACT L0000201     HRDOW7 1.0 1.0 1.0 1.0 1.0 1.0 1.0 0.0
EMISFACT L0000201     HRDOW7 0.0 0.0 0.0 0.0 0.0 0.0 0.0 0.0
EMISFACT L0000202     HRDOW7 0.0 0.0 0.0 0.0 0.0 0.0 0.0 1.0
EMISFACT L0000202     HRDOW7 1.0 1.0 1.0 1.0 1.0 1.0 1.0 0.0
EMISFACT L0000202     HRDOW7 0.0 0.0 0.0 0.0 0.0 0.0 0.0 0.0
EMISFACT L0000203     HRDOW7 0.0 0.0 0.0 0.0 0.0 0.0 0.0 1.0
EMISFACT L0000203     HRDOW7 1.0 1.0 1.0 1.0 1.0 1.0 1.0 0.0
EMISFACT L0000203     HRDOW7 0.0 0.0 0.0 0.0 0.0 0.0 0.0 0.0
```

```
EMISFACT L0000204     HRDOW7 0.0 0.0 0.0 0.0 0.0 0.0 0.0 1.0
EMISFACT L0000204     HRDOW7 1.0 1.0 1.0 1.0 1.0 1.0 1.0 0.0
EMISFACT L0000204     HRDOW7 0.0 0.0 0.0 0.0 0.0 0.0 0.0 0.0
EMISFACT L0000205     HRDOW7 0.0 0.0 0.0 0.0 0.0 0.0 0.0 1.0
EMISFACT L0000205     HRDOW7 1.0 1.0 1.0 1.0 1.0 1.0 1.0 0.0
EMISFACT L0000205     HRDOW7 0.0 0.0 0.0 0.0 0.0 0.0 0.0 0.0
EMISFACT L0000206     HRDOW7 0.0 0.0 0.0 0.0 0.0 0.0 0.0 1.0
EMISFACT L0000206     HRDOW7 1.0 1.0 1.0 1.0 1.0 1.0 1.0 0.0
EMISFACT L0000206     HRDOW7 0.0 0.0 0.0 0.0 0.0 0.0 0.0 0.0
EMISFACT L0000207     HRDOW7 0.0 0.0 0.0 0.0 0.0 0.0 0.0 1.0
EMISFACT L0000207     HRDOW7 1.0 1.0 1.0 1.0 1.0 1.0 1.0 0.0
EMISFACT L0000207     HRDOW7 0.0 0.0 0.0 0.0 0.0 0.0 0.0 0.0
EMISFACT L0000208     HRDOW7 0.0 0.0 0.0 0.0 0.0 0.0 0.0 1.0
EMISFACT L0000208     HRDOW7 1.0 1.0 1.0 1.0 1.0 1.0 1.0 0.0
EMISFACT L0000208     HRDOW7 0.0 0.0 0.0 0.0 0.0 0.0 0.0 0.0
EMISFACT L0000209     HRDOW7 0.0 0.0 0.0 0.0 0.0 0.0 0.0 1.0
EMISFACT L0000209     HRDOW7 1.0 1.0 1.0 1.0 1.0 1.0 1.0 0.0
EMISFACT L0000209     HRDOW7 0.0 0.0 0.0 0.0 0.0 0.0 0.0 0.0
EMISFACT L0000210     HRDOW7 0.0 0.0 0.0 0.0 0.0 0.0 0.0 1.0
EMISFACT L0000210     HRDOW7 1.0 1.0 1.0 1.0 1.0 1.0 1.0 0.0
EMISFACT L0000210     HRDOW7 0.0 0.0 0.0 0.0 0.0 0.0 0.0 0.0
EMISFACT L0000211     HRDOW7 0.0 0.0 0.0 0.0 0.0 0.0 0.0 1.0
EMISFACT L0000211     HRDOW7 1.0 1.0 1.0 1.0 1.0 1.0 1.0 0.0
EMISFACT L0000211     HRDOW7 0.0 0.0 0.0 0.0 0.0 0.0 0.0 0.0
EMISFACT L0000212     HRDOW7 0.0 0.0 0.0 0.0 0.0 0.0 0.0 1.0
EMISFACT L0000212     HRDOW7 1.0 1.0 1.0 1.0 1.0 1.0 1.0 0.0
EMISFACT L0000212     HRDOW7 0.0 0.0 0.0 0.0 0.0 0.0 0.0 0.0
EMISFACT L0000213     HRDOW7 0.0 0.0 0.0 0.0 0.0 0.0 0.0 1.0
EMISFACT L0000213     HRDOW7 1.0 1.0 1.0 1.0 1.0 1.0 1.0 0.0
EMISFACT L0000213     HRDOW7 0.0 0.0 0.0 0.0 0.0 0.0 0.0 0.0
EMISFACT L0000214     HRDOW7 0.0 0.0 0.0 0.0 0.0 0.0 0.0 1.0
EMISFACT L0000214     HRDOW7 1.0 1.0 1.0 1.0 1.0 1.0 1.0 0.0
EMISFACT L0000214     HRDOW7 0.0 0.0 0.0 0.0 0.0 0.0 0.0 0.0
EMISFACT L0000215     HRDOW7 0.0 0.0 0.0 0.0 0.0 0.0 0.0 1.0
EMISFACT L0000215     HRDOW7 1.0 1.0 1.0 1.0 1.0 1.0 1.0 0.0
EMISFACT L0000215     HRDOW7 0.0 0.0 0.0 0.0 0.0 0.0 0.0 0.0
EMISFACT L0000216     HRDOW7 0.0 0.0 0.0 0.0 0.0 0.0 0.0 1.0
EMISFACT L0000216     HRDOW7 1.0 1.0 1.0 1.0 1.0 1.0 1.0 0.0
EMISFACT L0000216     HRDOW7 0.0 0.0 0.0 0.0 0.0 0.0 0.0 0.0
EMISFACT L0000217     HRDOW7 0.0 0.0 0.0 0.0 0.0 0.0 0.0 1.0
EMISFACT L0000217     HRDOW7 1.0 1.0 1.0 1.0 1.0 1.0 1.0 0.0
EMISFACT L0000217     HRDOW7 0.0 0.0 0.0 0.0 0.0 0.0 0.0 0.0
EMISFACT L0000218     HRDOW7 0.0 0.0 0.0 0.0 0.0 0.0 0.0 1.0
EMISFACT L0000218     HRDOW7 1.0 1.0 1.0 1.0 1.0 1.0 1.0 0.0
EMISFACT L0000218     HRDOW7 0.0 0.0 0.0 0.0 0.0 0.0 0.0 0.0
EMISFACT L0000219     HRDOW7 0.0 0.0 0.0 0.0 0.0 0.0 0.0 1.0
EMISFACT L0000219     HRDOW7 1.0 1.0 1.0 1.0 1.0 1.0 1.0 0.0
EMISFACT L0000219     HRDOW7 0.0 0.0 0.0 0.0 0.0 0.0 0.0 0.0
EMISFACT L0000220     HRDOW7 0.0 0.0 0.0 0.0 0.0 0.0 0.0 1.0
EMISFACT L0000220     HRDOW7 1.0 1.0 1.0 1.0 1.0 1.0 1.0 0.0
EMISFACT L0000220     HRDOW7 0.0 0.0 0.0 0.0 0.0 0.0 0.0 0.0
EMISFACT L0000221     HRDOW7 0.0 0.0 0.0 0.0 0.0 0.0 0.0 1.0
EMISFACT L0000221     HRDOW7 1.0 1.0 1.0 1.0 1.0 1.0 1.0 0.0
EMISFACT L0000221     HRDOW7 0.0 0.0 0.0 0.0 0.0 0.0 0.0 0.0
EMISFACT L0000222     HRDOW7 0.0 0.0 0.0 0.0 0.0 0.0 0.0 1.0
EMISFACT L0000222     HRDOW7 1.0 1.0 1.0 1.0 1.0 1.0 1.0 0.0
EMISFACT L0000222     HRDOW7 0.0 0.0 0.0 0.0 0.0 0.0 0.0 0.0
EMISFACT L0000223     HRDOW7 0.0 0.0 0.0 0.0 0.0 0.0 0.0 1.0
EMISFACT L0000223     HRDOW7 1.0 1.0 1.0 1.0 1.0 1.0 1.0 0.0
EMISFACT L0000223     HRDOW7 0.0 0.0 0.0 0.0 0.0 0.0 0.0 0.0
EMISFACT L0000224     HRDOW7 0.0 0.0 0.0 0.0 0.0 0.0 0.0 1.0
EMISFACT L0000224     HRDOW7 1.0 1.0 1.0 1.0 1.0 1.0 1.0 0.0
EMISFACT L0000224     HRDOW7 0.0 0.0 0.0 0.0 0.0 0.0 0.0 0.0
EMISFACT L0000225     HRDOW7 0.0 0.0 0.0 0.0 0.0 0.0 0.0 1.0
EMISFACT L0000225     HRDOW7 1.0 1.0 1.0 1.0 1.0 1.0 1.0 0.0
EMISFACT L0000225     HRDOW7 0.0 0.0 0.0 0.0 0.0 0.0 0.0 0.0
```

```
EMISFACT L0000226     HRDOW7 0.0 0.0 0.0 0.0 0.0 0.0 0.0 1.0
EMISFACT L0000226     HRDOW7 1.0 1.0 1.0 1.0 1.0 1.0 1.0 0.0
EMISFACT L0000226     HRDOW7 0.0 0.0 0.0 0.0 0.0 0.0 0.0 0.0
EMISFACT L0000227     HRDOW7 0.0 0.0 0.0 0.0 0.0 0.0 0.0 1.0
EMISFACT L0000227     HRDOW7 1.0 1.0 1.0 1.0 1.0 1.0 1.0 0.0
EMISFACT L0000227     HRDOW7 0.0 0.0 0.0 0.0 0.0 0.0 0.0 0.0
EMISFACT L0000228     HRDOW7 0.0 0.0 0.0 0.0 0.0 0.0 0.0 1.0
EMISFACT L0000228     HRDOW7 1.0 1.0 1.0 1.0 1.0 1.0 1.0 0.0
EMISFACT L0000228     HRDOW7 0.0 0.0 0.0 0.0 0.0 0.0 0.0 0.0
EMISFACT L0000229     HRDOW7 0.0 0.0 0.0 0.0 0.0 0.0 0.0 1.0
EMISFACT L0000229     HRDOW7 1.0 1.0 1.0 1.0 1.0 1.0 1.0 0.0
EMISFACT L0000229     HRDOW7 0.0 0.0 0.0 0.0 0.0 0.0 0.0 0.0
EMISFACT L0000230     HRDOW7 0.0 0.0 0.0 0.0 0.0 0.0 0.0 1.0
EMISFACT L0000230     HRDOW7 1.0 1.0 1.0 1.0 1.0 1.0 1.0 0.0
EMISFACT L0000230     HRDOW7 0.0 0.0 0.0 0.0 0.0 0.0 0.0 0.0
EMISFACT L0000231     HRDOW7 0.0 0.0 0.0 0.0 0.0 0.0 0.0 1.0
EMISFACT L0000231     HRDOW7 1.0 1.0 1.0 1.0 1.0 1.0 1.0 0.0
EMISFACT L0000231     HRDOW7 0.0 0.0 0.0 0.0 0.0 0.0 0.0 0.0
EMISFACT L0000232     HRDOW7 0.0 0.0 0.0 0.0 0.0 0.0 0.0 1.0
EMISFACT L0000232     HRDOW7 1.0 1.0 1.0 1.0 1.0 1.0 1.0 0.0
EMISFACT L0000232     HRDOW7 0.0 0.0 0.0 0.0 0.0 0.0 0.0 0.0
EMISFACT L0000233     HRDOW7 0.0 0.0 0.0 0.0 0.0 0.0 0.0 1.0
EMISFACT L0000233     HRDOW7 1.0 1.0 1.0 1.0 1.0 1.0 1.0 0.0
EMISFACT L0000233     HRDOW7 0.0 0.0 0.0 0.0 0.0 0.0 0.0 0.0
EMISFACT L0000234     HRDOW7 0.0 0.0 0.0 0.0 0.0 0.0 0.0 1.0
EMISFACT L0000234     HRDOW7 1.0 1.0 1.0 1.0 1.0 1.0 1.0 0.0
EMISFACT L0000234     HRDOW7 0.0 0.0 0.0 0.0 0.0 0.0 0.0 0.0
EMISFACT L0000235     HRDOW7 0.0 0.0 0.0 0.0 0.0 0.0 0.0 1.0
EMISFACT L0000235     HRDOW7 1.0 1.0 1.0 1.0 1.0 1.0 1.0 0.0
EMISFACT L0000235     HRDOW7 0.0 0.0 0.0 0.0 0.0 0.0 0.0 0.0
EMISFACT L0000236     HRDOW7 0.0 0.0 0.0 0.0 0.0 0.0 0.0 1.0
EMISFACT L0000236     HRDOW7 1.0 1.0 1.0 1.0 1.0 1.0 1.0 0.0
EMISFACT L0000236     HRDOW7 0.0 0.0 0.0 0.0 0.0 0.0 0.0 0.0
EMISFACT L0000237     HRDOW7 0.0 0.0 0.0 0.0 0.0 0.0 0.0 1.0
EMISFACT L0000237     HRDOW7 1.0 1.0 1.0 1.0 1.0 1.0 1.0 0.0
EMISFACT L0000237     HRDOW7 0.0 0.0 0.0 0.0 0.0 0.0 0.0 0.0
EMISFACT L0000238     HRDOW7 0.0 0.0 0.0 0.0 0.0 0.0 0.0 1.0
EMISFACT L0000238     HRDOW7 1.0 1.0 1.0 1.0 1.0 1.0 1.0 0.0
EMISFACT L0000238     HRDOW7 0.0 0.0 0.0 0.0 0.0 0.0 0.0 0.0
EMISFACT L0000239     HRDOW7 0.0 0.0 0.0 0.0 0.0 0.0 0.0 1.0
EMISFACT L0000239     HRDOW7 1.0 1.0 1.0 1.0 1.0 1.0 1.0 0.0
EMISFACT L0000239     HRDOW7 0.0 0.0 0.0 0.0 0.0 0.0 0.0 0.0
EMISFACT L0000240     HRDOW7 0.0 0.0 0.0 0.0 0.0 0.0 0.0 1.0
EMISFACT L0000240     HRDOW7 1.0 1.0 1.0 1.0 1.0 1.0 1.0 0.0
EMISFACT L0000240     HRDOW7 0.0 0.0 0.0 0.0 0.0 0.0 0.0 0.0
EMISFACT L0000241     HRDOW7 0.0 0.0 0.0 0.0 0.0 0.0 0.0 1.0
EMISFACT L0000241     HRDOW7 1.0 1.0 1.0 1.0 1.0 1.0 1.0 0.0
EMISFACT L0000241     HRDOW7 0.0 0.0 0.0 0.0 0.0 0.0 0.0 0.0
EMISFACT L0000242     HRDOW7 0.0 0.0 0.0 0.0 0.0 0.0 0.0 1.0
EMISFACT L0000242     HRDOW7 1.0 1.0 1.0 1.0 1.0 1.0 1.0 0.0
EMISFACT L0000242     HRDOW7 0.0 0.0 0.0 0.0 0.0 0.0 0.0 0.0
EMISFACT L0000243     HRDOW7 0.0 0.0 0.0 0.0 0.0 0.0 0.0 1.0
EMISFACT L0000243     HRDOW7 1.0 1.0 1.0 1.0 1.0 1.0 1.0 0.0
EMISFACT L0000243     HRDOW7 0.0 0.0 0.0 0.0 0.0 0.0 0.0 0.0
EMISFACT L0000244     HRDOW7 0.0 0.0 0.0 0.0 0.0 0.0 0.0 1.0
EMISFACT L0000244     HRDOW7 1.0 1.0 1.0 1.0 1.0 1.0 1.0 0.0
EMISFACT L0000244     HRDOW7 0.0 0.0 0.0 0.0 0.0 0.0 0.0 0.0
EMISFACT L0000245     HRDOW7 0.0 0.0 0.0 0.0 0.0 0.0 0.0 1.0
EMISFACT L0000245     HRDOW7 1.0 1.0 1.0 1.0 1.0 1.0 1.0 0.0
EMISFACT L0000245     HRDOW7 0.0 0.0 0.0 0.0 0.0 0.0 0.0 0.0
EMISFACT L0000246     HRDOW7 0.0 0.0 0.0 0.0 0.0 0.0 0.0 1.0
EMISFACT L0000246     HRDOW7 1.0 1.0 1.0 1.0 1.0 1.0 1.0 0.0
EMISFACT L0000246     HRDOW7 0.0 0.0 0.0 0.0 0.0 0.0 0.0 0.0
EMISFACT L0000247     HRDOW7 0.0 0.0 0.0 0.0 0.0 0.0 0.0 1.0
EMISFACT L0000247     HRDOW7 1.0 1.0 1.0 1.0 1.0 1.0 1.0 0.0
EMISFACT L0000247     HRDOW7 0.0 0.0 0.0 0.0 0.0 0.0 0.0 0.0
```

```
EMISFACT L0000248     HRDOW7 0.0 0.0 0.0 0.0 0.0 0.0 0.0 1.0
EMISFACT L0000248     HRDOW7 1.0 1.0 1.0 1.0 1.0 1.0 1.0 0.0
EMISFACT L0000248     HRDOW7 0.0 0.0 0.0 0.0 0.0 0.0 0.0 0.0
EMISFACT L0000249     HRDOW7 0.0 0.0 0.0 0.0 0.0 0.0 0.0 1.0
EMISFACT L0000249     HRDOW7 1.0 1.0 1.0 1.0 1.0 1.0 1.0 0.0
EMISFACT L0000249     HRDOW7 0.0 0.0 0.0 0.0 0.0 0.0 0.0 0.0
EMISFACT L0000250     HRDOW7 0.0 0.0 0.0 0.0 0.0 0.0 0.0 1.0
EMISFACT L0000250     HRDOW7 1.0 1.0 1.0 1.0 1.0 1.0 1.0 0.0
EMISFACT L0000250     HRDOW7 0.0 0.0 0.0 0.0 0.0 0.0 0.0 0.0
EMISFACT L0000251     HRDOW7 0.0 0.0 0.0 0.0 0.0 0.0 0.0 1.0
EMISFACT L0000251     HRDOW7 1.0 1.0 1.0 1.0 1.0 1.0 1.0 0.0
EMISFACT L0000251     HRDOW7 0.0 0.0 0.0 0.0 0.0 0.0 0.0 0.0
EMISFACT L0000252     HRDOW7 0.0 0.0 0.0 0.0 0.0 0.0 0.0 1.0
EMISFACT L0000252     HRDOW7 1.0 1.0 1.0 1.0 1.0 1.0 1.0 0.0
EMISFACT L0000252     HRDOW7 0.0 0.0 0.0 0.0 0.0 0.0 0.0 0.0
EMISFACT L0000253     HRDOW7 0.0 0.0 0.0 0.0 0.0 0.0 0.0 1.0
EMISFACT L0000253     HRDOW7 1.0 1.0 1.0 1.0 1.0 1.0 1.0 0.0
EMISFACT L0000253     HRDOW7 0.0 0.0 0.0 0.0 0.0 0.0 0.0 0.0
EMISFACT L0000254     HRDOW7 0.0 0.0 0.0 0.0 0.0 0.0 0.0 1.0
EMISFACT L0000254     HRDOW7 1.0 1.0 1.0 1.0 1.0 1.0 1.0 0.0
EMISFACT L0000254     HRDOW7 0.0 0.0 0.0 0.0 0.0 0.0 0.0 0.0
EMISFACT L0000255     HRDOW7 0.0 0.0 0.0 0.0 0.0 0.0 0.0 1.0
EMISFACT L0000255     HRDOW7 1.0 1.0 1.0 1.0 1.0 1.0 1.0 0.0
EMISFACT L0000255     HRDOW7 0.0 0.0 0.0 0.0 0.0 0.0 0.0 0.0
EMISFACT L0000256     HRDOW7 0.0 0.0 0.0 0.0 0.0 0.0 0.0 1.0
EMISFACT L0000256     HRDOW7 1.0 1.0 1.0 1.0 1.0 1.0 1.0 0.0
EMISFACT L0000256     HRDOW7 0.0 0.0 0.0 0.0 0.0 0.0 0.0 0.0
EMISFACT L0000257     HRDOW7 0.0 0.0 0.0 0.0 0.0 0.0 0.0 1.0
EMISFACT L0000257     HRDOW7 1.0 1.0 1.0 1.0 1.0 1.0 1.0 0.0
EMISFACT L0000257     HRDOW7 0.0 0.0 0.0 0.0 0.0 0.0 0.0 0.0
EMISFACT L0000258     HRDOW7 0.0 0.0 0.0 0.0 0.0 0.0 0.0 1.0
EMISFACT L0000258     HRDOW7 1.0 1.0 1.0 1.0 1.0 1.0 1.0 0.0
EMISFACT L0000258     HRDOW7 0.0 0.0 0.0 0.0 0.0 0.0 0.0 0.0
EMISFACT L0000259     HRDOW7 0.0 0.0 0.0 0.0 0.0 0.0 0.0 1.0
EMISFACT L0000259     HRDOW7 1.0 1.0 1.0 1.0 1.0 1.0 1.0 0.0
EMISFACT L0000259     HRDOW7 0.0 0.0 0.0 0.0 0.0 0.0 0.0 0.0
EMISFACT L0000260     HRDOW7 0.0 0.0 0.0 0.0 0.0 0.0 0.0 1.0
EMISFACT L0000260     HRDOW7 1.0 1.0 1.0 1.0 1.0 1.0 1.0 0.0
EMISFACT L0000260     HRDOW7 0.0 0.0 0.0 0.0 0.0 0.0 0.0 0.0
EMISFACT L0000261     HRDOW7 0.0 0.0 0.0 0.0 0.0 0.0 0.0 1.0
EMISFACT L0000261     HRDOW7 1.0 1.0 1.0 1.0 1.0 1.0 1.0 0.0
EMISFACT L0000261     HRDOW7 0.0 0.0 0.0 0.0 0.0 0.0 0.0 0.0
EMISFACT L0000262     HRDOW7 0.0 0.0 0.0 0.0 0.0 0.0 0.0 1.0
EMISFACT L0000262     HRDOW7 1.0 1.0 1.0 1.0 1.0 1.0 1.0 0.0
EMISFACT L0000262     HRDOW7 0.0 0.0 0.0 0.0 0.0 0.0 0.0 0.0
EMISFACT L0000263     HRDOW7 0.0 0.0 0.0 0.0 0.0 0.0 0.0 1.0
EMISFACT L0000263     HRDOW7 1.0 1.0 1.0 1.0 1.0 1.0 1.0 0.0
EMISFACT L0000263     HRDOW7 0.0 0.0 0.0 0.0 0.0 0.0 0.0 0.0
EMISFACT L0000264     HRDOW7 0.0 0.0 0.0 0.0 0.0 0.0 0.0 1.0
EMISFACT L0000264     HRDOW7 1.0 1.0 1.0 1.0 1.0 1.0 1.0 0.0
EMISFACT L0000264     HRDOW7 0.0 0.0 0.0 0.0 0.0 0.0 0.0 0.0
EMISFACT L0000265     HRDOW7 0.0 0.0 0.0 0.0 0.0 0.0 0.0 1.0
EMISFACT L0000265     HRDOW7 1.0 1.0 1.0 1.0 1.0 1.0 1.0 0.0
EMISFACT L0000265     HRDOW7 0.0 0.0 0.0 0.0 0.0 0.0 0.0 0.0
EMISFACT L0000266     HRDOW7 0.0 0.0 0.0 0.0 0.0 0.0 0.0 1.0
EMISFACT L0000266     HRDOW7 1.0 1.0 1.0 1.0 1.0 1.0 1.0 0.0
EMISFACT L0000266     HRDOW7 0.0 0.0 0.0 0.0 0.0 0.0 0.0 0.0
EMISFACT L0000267     HRDOW7 0.0 0.0 0.0 0.0 0.0 0.0 0.0 1.0
EMISFACT L0000267     HRDOW7 1.0 1.0 1.0 1.0 1.0 1.0 1.0 0.0
EMISFACT L0000267     HRDOW7 0.0 0.0 0.0 0.0 0.0 0.0 0.0 0.0
EMISFACT L0000268     HRDOW7 0.0 0.0 0.0 0.0 0.0 0.0 0.0 1.0
EMISFACT L0000268     HRDOW7 1.0 1.0 1.0 1.0 1.0 1.0 1.0 0.0
EMISFACT L0000268     HRDOW7 0.0 0.0 0.0 0.0 0.0 0.0 0.0 0.0
EMISFACT L0000269     HRDOW7 0.0 0.0 0.0 0.0 0.0 0.0 0.0 1.0
EMISFACT L0000269     HRDOW7 1.0 1.0 1.0 1.0 1.0 1.0 1.0 0.0
EMISFACT L0000269     HRDOW7 0.0 0.0 0.0 0.0 0.0 0.0 0.0 0.0
```

```
EMISFACT L0000270     HRDOW7 0.0 0.0 0.0 0.0 0.0 0.0 0.0 1.0
EMISFACT L0000270     HRDOW7 1.0 1.0 1.0 1.0 1.0 1.0 1.0 0.0
EMISFACT L0000270     HRDOW7 0.0 0.0 0.0 0.0 0.0 0.0 0.0 0.0
EMISFACT L0000271     HRDOW7 0.0 0.0 0.0 0.0 0.0 0.0 0.0 1.0
EMISFACT L0000271     HRDOW7 1.0 1.0 1.0 1.0 1.0 1.0 1.0 0.0
EMISFACT L0000271     HRDOW7 0.0 0.0 0.0 0.0 0.0 0.0 0.0 0.0
EMISFACT L0000272     HRDOW7 0.0 0.0 0.0 0.0 0.0 0.0 0.0 1.0
EMISFACT L0000272     HRDOW7 1.0 1.0 1.0 1.0 1.0 1.0 1.0 0.0
EMISFACT L0000272     HRDOW7 0.0 0.0 0.0 0.0 0.0 0.0 0.0 0.0
EMISFACT L0000273     HRDOW7 0.0 0.0 0.0 0.0 0.0 0.0 0.0 1.0
EMISFACT L0000273     HRDOW7 1.0 1.0 1.0 1.0 1.0 1.0 1.0 0.0
EMISFACT L0000273     HRDOW7 0.0 0.0 0.0 0.0 0.0 0.0 0.0 0.0
EMISFACT L0000274     HRDOW7 0.0 0.0 0.0 0.0 0.0 0.0 0.0 1.0
EMISFACT L0000274     HRDOW7 1.0 1.0 1.0 1.0 1.0 1.0 1.0 0.0
EMISFACT L0000274     HRDOW7 0.0 0.0 0.0 0.0 0.0 0.0 0.0 0.0
EMISFACT L0000275     HRDOW7 0.0 0.0 0.0 0.0 0.0 0.0 0.0 1.0
EMISFACT L0000275     HRDOW7 1.0 1.0 1.0 1.0 1.0 1.0 1.0 0.0
EMISFACT L0000275     HRDOW7 0.0 0.0 0.0 0.0 0.0 0.0 0.0 0.0
EMISFACT L0000276     HRDOW7 0.0 0.0 0.0 0.0 0.0 0.0 0.0 1.0
EMISFACT L0000276     HRDOW7 1.0 1.0 1.0 1.0 1.0 1.0 1.0 0.0
EMISFACT L0000276     HRDOW7 0.0 0.0 0.0 0.0 0.0 0.0 0.0 0.0
EMISFACT L0000277     HRDOW7 0.0 0.0 0.0 0.0 0.0 0.0 0.0 1.0
EMISFACT L0000277     HRDOW7 1.0 1.0 1.0 1.0 1.0 1.0 1.0 0.0
EMISFACT L0000277     HRDOW7 0.0 0.0 0.0 0.0 0.0 0.0 0.0 0.0
EMISFACT L0000278     HRDOW7 0.0 0.0 0.0 0.0 0.0 0.0 0.0 1.0
EMISFACT L0000278     HRDOW7 1.0 1.0 1.0 1.0 1.0 1.0 1.0 0.0
EMISFACT L0000278     HRDOW7 0.0 0.0 0.0 0.0 0.0 0.0 0.0 0.0
EMISFACT L0000279     HRDOW7 0.0 0.0 0.0 0.0 0.0 0.0 0.0 1.0
EMISFACT L0000279     HRDOW7 1.0 1.0 1.0 1.0 1.0 1.0 1.0 0.0
EMISFACT L0000279     HRDOW7 0.0 0.0 0.0 0.0 0.0 0.0 0.0 0.0
EMISFACT L0000280     HRDOW7 0.0 0.0 0.0 0.0 0.0 0.0 0.0 1.0
EMISFACT L0000280     HRDOW7 1.0 1.0 1.0 1.0 1.0 1.0 1.0 0.0
EMISFACT L0000280     HRDOW7 0.0 0.0 0.0 0.0 0.0 0.0 0.0 0.0
EMISFACT L0000281     HRDOW7 0.0 0.0 0.0 0.0 0.0 0.0 0.0 1.0
EMISFACT L0000281     HRDOW7 1.0 1.0 1.0 1.0 1.0 1.0 1.0 0.0
EMISFACT L0000281     HRDOW7 0.0 0.0 0.0 0.0 0.0 0.0 0.0 0.0
EMISFACT L0000282     HRDOW7 0.0 0.0 0.0 0.0 0.0 0.0 0.0 1.0
EMISFACT L0000282     HRDOW7 1.0 1.0 1.0 1.0 1.0 1.0 1.0 0.0
EMISFACT L0000282     HRDOW7 0.0 0.0 0.0 0.0 0.0 0.0 0.0 0.0
EMISFACT L0000283     HRDOW7 0.0 0.0 0.0 0.0 0.0 0.0 0.0 1.0
EMISFACT L0000283     HRDOW7 1.0 1.0 1.0 1.0 1.0 1.0 1.0 0.0
EMISFACT L0000283     HRDOW7 0.0 0.0 0.0 0.0 0.0 0.0 0.0 0.0
EMISFACT L0000284     HRDOW7 0.0 0.0 0.0 0.0 0.0 0.0 0.0 1.0
EMISFACT L0000284     HRDOW7 1.0 1.0 1.0 1.0 1.0 1.0 1.0 0.0
EMISFACT L0000284     HRDOW7 0.0 0.0 0.0 0.0 0.0 0.0 0.0 0.0
EMISFACT L0000285     HRDOW7 0.0 0.0 0.0 0.0 0.0 0.0 0.0 1.0
EMISFACT L0000285     HRDOW7 1.0 1.0 1.0 1.0 1.0 1.0 1.0 0.0
EMISFACT L0000285     HRDOW7 0.0 0.0 0.0 0.0 0.0 0.0 0.0 0.0
EMISFACT L0000286     HRDOW7 0.0 0.0 0.0 0.0 0.0 0.0 0.0 1.0
EMISFACT L0000286     HRDOW7 1.0 1.0 1.0 1.0 1.0 1.0 1.0 0.0
EMISFACT L0000286     HRDOW7 0.0 0.0 0.0 0.0 0.0 0.0 0.0 0.0
EMISFACT L0000287     HRDOW7 0.0 0.0 0.0 0.0 0.0 0.0 0.0 1.0
EMISFACT L0000287     HRDOW7 1.0 1.0 1.0 1.0 1.0 1.0 1.0 0.0
EMISFACT L0000287     HRDOW7 0.0 0.0 0.0 0.0 0.0 0.0 0.0 0.0
EMISFACT L0000288     HRDOW7 0.0 0.0 0.0 0.0 0.0 0.0 0.0 1.0
EMISFACT L0000288     HRDOW7 1.0 1.0 1.0 1.0 1.0 1.0 1.0 0.0
EMISFACT L0000288     HRDOW7 0.0 0.0 0.0 0.0 0.0 0.0 0.0 0.0
EMISFACT L0000289     HRDOW7 0.0 0.0 0.0 0.0 0.0 0.0 0.0 1.0
EMISFACT L0000289     HRDOW7 1.0 1.0 1.0 1.0 1.0 1.0 1.0 0.0
EMISFACT L0000289     HRDOW7 0.0 0.0 0.0 0.0 0.0 0.0 0.0 0.0
EMISFACT L0000290     HRDOW7 0.0 0.0 0.0 0.0 0.0 0.0 0.0 1.0
EMISFACT L0000290     HRDOW7 1.0 1.0 1.0 1.0 1.0 1.0 1.0 0.0
EMISFACT L0000290     HRDOW7 0.0 0.0 0.0 0.0 0.0 0.0 0.0 0.0
EMISFACT L0000291     HRDOW7 0.0 0.0 0.0 0.0 0.0 0.0 0.0 1.0
EMISFACT L0000291     HRDOW7 1.0 1.0 1.0 1.0 1.0 1.0 1.0 0.0
EMISFACT L0000291     HRDOW7 0.0 0.0 0.0 0.0 0.0 0.0 0.0 0.0
```

```
EMISFACT L0000292     HRDOW7 0.0 0.0 0.0 0.0 0.0 0.0 0.0 1.0
EMISFACT L0000292     HRDOW7 1.0 1.0 1.0 1.0 1.0 1.0 1.0 0.0
EMISFACT L0000292     HRDOW7 0.0 0.0 0.0 0.0 0.0 0.0 0.0 0.0
EMISFACT L0000293     HRDOW7 0.0 0.0 0.0 0.0 0.0 0.0 0.0 1.0
EMISFACT L0000293     HRDOW7 1.0 1.0 1.0 1.0 1.0 1.0 1.0 0.0
EMISFACT L0000293     HRDOW7 0.0 0.0 0.0 0.0 0.0 0.0 0.0 0.0
EMISFACT L0000294     HRDOW7 0.0 0.0 0.0 0.0 0.0 0.0 0.0 1.0
EMISFACT L0000294     HRDOW7 1.0 1.0 1.0 1.0 1.0 1.0 1.0 0.0
EMISFACT L0000294     HRDOW7 0.0 0.0 0.0 0.0 0.0 0.0 0.0 0.0
EMISFACT L0000295     HRDOW7 0.0 0.0 0.0 0.0 0.0 0.0 0.0 1.0
EMISFACT L0000295     HRDOW7 1.0 1.0 1.0 1.0 1.0 1.0 1.0 0.0
EMISFACT L0000295     HRDOW7 0.0 0.0 0.0 0.0 0.0 0.0 0.0 0.0
EMISFACT L0000296     HRDOW7 0.0 0.0 0.0 0.0 0.0 0.0 0.0 1.0
EMISFACT L0000296     HRDOW7 1.0 1.0 1.0 1.0 1.0 1.0 1.0 0.0
EMISFACT L0000296     HRDOW7 0.0 0.0 0.0 0.0 0.0 0.0 0.0 0.0
EMISFACT L0000297     HRDOW7 0.0 0.0 0.0 0.0 0.0 0.0 0.0 1.0
EMISFACT L0000297     HRDOW7 1.0 1.0 1.0 1.0 1.0 1.0 1.0 0.0
EMISFACT L0000297     HRDOW7 0.0 0.0 0.0 0.0 0.0 0.0 0.0 0.0
EMISFACT L0000298     HRDOW7 0.0 0.0 0.0 0.0 0.0 0.0 0.0 1.0
EMISFACT L0000298     HRDOW7 1.0 1.0 1.0 1.0 1.0 1.0 1.0 0.0
EMISFACT L0000298     HRDOW7 0.0 0.0 0.0 0.0 0.0 0.0 0.0 0.0
EMISFACT L0000299     HRDOW7 0.0 0.0 0.0 0.0 0.0 0.0 0.0 1.0
EMISFACT L0000299     HRDOW7 1.0 1.0 1.0 1.0 1.0 1.0 1.0 0.0
EMISFACT L0000299     HRDOW7 0.0 0.0 0.0 0.0 0.0 0.0 0.0 0.0
EMISFACT L0000300     HRDOW7 0.0 0.0 0.0 0.0 0.0 0.0 0.0 1.0
EMISFACT L0000300     HRDOW7 1.0 1.0 1.0 1.0 1.0 1.0 1.0 0.0
EMISFACT L0000300     HRDOW7 0.0 0.0 0.0 0.0 0.0 0.0 0.0 0.0
EMISFACT L0000301     HRDOW7 0.0 0.0 0.0 0.0 0.0 0.0 0.0 1.0
EMISFACT L0000301     HRDOW7 1.0 1.0 1.0 1.0 1.0 1.0 1.0 0.0
EMISFACT L0000301     HRDOW7 0.0 0.0 0.0 0.0 0.0 0.0 0.0 0.0
EMISFACT L0000302     HRDOW7 0.0 0.0 0.0 0.0 0.0 0.0 0.0 1.0
EMISFACT L0000302     HRDOW7 1.0 1.0 1.0 1.0 1.0 1.0 1.0 0.0
EMISFACT L0000302     HRDOW7 0.0 0.0 0.0 0.0 0.0 0.0 0.0 0.0
EMISFACT L0000303     HRDOW7 0.0 0.0 0.0 0.0 0.0 0.0 0.0 1.0
EMISFACT L0000303     HRDOW7 1.0 1.0 1.0 1.0 1.0 1.0 1.0 0.0
EMISFACT L0000303     HRDOW7 0.0 0.0 0.0 0.0 0.0 0.0 0.0 0.0
EMISFACT L0000304     HRDOW7 0.0 0.0 0.0 0.0 0.0 0.0 0.0 1.0
EMISFACT L0000304     HRDOW7 1.0 1.0 1.0 1.0 1.0 1.0 1.0 0.0
EMISFACT L0000304     HRDOW7 0.0 0.0 0.0 0.0 0.0 0.0 0.0 0.0
EMISFACT L0000305     HRDOW7 0.0 0.0 0.0 0.0 0.0 0.0 0.0 1.0
EMISFACT L0000305     HRDOW7 1.0 1.0 1.0 1.0 1.0 1.0 1.0 0.0
EMISFACT L0000305     HRDOW7 0.0 0.0 0.0 0.0 0.0 0.0 0.0 0.0
EMISFACT L0000306     HRDOW7 0.0 0.0 0.0 0.0 0.0 0.0 0.0 1.0
EMISFACT L0000306     HRDOW7 1.0 1.0 1.0 1.0 1.0 1.0 1.0 0.0
EMISFACT L0000306     HRDOW7 0.0 0.0 0.0 0.0 0.0 0.0 0.0 0.0
EMISFACT L0000307     HRDOW7 0.0 0.0 0.0 0.0 0.0 0.0 0.0 1.0
EMISFACT L0000307     HRDOW7 1.0 1.0 1.0 1.0 1.0 1.0 1.0 0.0
EMISFACT L0000307     HRDOW7 0.0 0.0 0.0 0.0 0.0 0.0 0.0 0.0
EMISFACT L0000308     HRDOW7 0.0 0.0 0.0 0.0 0.0 0.0 0.0 1.0
EMISFACT L0000308     HRDOW7 1.0 1.0 1.0 1.0 1.0 1.0 1.0 0.0
EMISFACT L0000308     HRDOW7 0.0 0.0 0.0 0.0 0.0 0.0 0.0 0.0
EMISFACT L0000309     HRDOW7 0.0 0.0 0.0 0.0 0.0 0.0 0.0 1.0
EMISFACT L0000309     HRDOW7 1.0 1.0 1.0 1.0 1.0 1.0 1.0 0.0
EMISFACT L0000309     HRDOW7 0.0 0.0 0.0 0.0 0.0 0.0 0.0 0.0
EMISFACT L0000310     HRDOW7 0.0 0.0 0.0 0.0 0.0 0.0 0.0 1.0
EMISFACT L0000310     HRDOW7 1.0 1.0 1.0 1.0 1.0 1.0 1.0 0.0
EMISFACT L0000310     HRDOW7 0.0 0.0 0.0 0.0 0.0 0.0 0.0 0.0
EMISFACT L0000311     HRDOW7 0.0 0.0 0.0 0.0 0.0 0.0 0.0 1.0
EMISFACT L0000311     HRDOW7 1.0 1.0 1.0 1.0 1.0 1.0 1.0 0.0
EMISFACT L0000311     HRDOW7 0.0 0.0 0.0 0.0 0.0 0.0 0.0 0.0
EMISFACT L0000312     HRDOW7 0.0 0.0 0.0 0.0 0.0 0.0 0.0 1.0
EMISFACT L0000312     HRDOW7 1.0 1.0 1.0 1.0 1.0 1.0 1.0 0.0
EMISFACT L0000312     HRDOW7 0.0 0.0 0.0 0.0 0.0 0.0 0.0 0.0
EMISFACT L0000313     HRDOW7 0.0 0.0 0.0 0.0 0.0 0.0 0.0 1.0
EMISFACT L0000313     HRDOW7 1.0 1.0 1.0 1.0 1.0 1.0 1.0 0.0
EMISFACT L0000313     HRDOW7 0.0 0.0 0.0 0.0 0.0 0.0 0.0 0.0
```

```
EMISFACT L0000314     HRDOW7 0.0 0.0 0.0 0.0 0.0 0.0 0.0 1.0
EMISFACT L0000314     HRDOW7 1.0 1.0 1.0 1.0 1.0 1.0 1.0 0.0
EMISFACT L0000314     HRDOW7 0.0 0.0 0.0 0.0 0.0 0.0 0.0 0.0
EMISFACT L0000315     HRDOW7 0.0 0.0 0.0 0.0 0.0 0.0 0.0 1.0
EMISFACT L0000315     HRDOW7 1.0 1.0 1.0 1.0 1.0 1.0 1.0 0.0
EMISFACT L0000315     HRDOW7 0.0 0.0 0.0 0.0 0.0 0.0 0.0 0.0
EMISFACT L0000316     HRDOW7 0.0 0.0 0.0 0.0 0.0 0.0 0.0 1.0
EMISFACT L0000316     HRDOW7 1.0 1.0 1.0 1.0 1.0 1.0 1.0 0.0
EMISFACT L0000316     HRDOW7 0.0 0.0 0.0 0.0 0.0 0.0 0.0 0.0
EMISFACT L0000317     HRDOW7 0.0 0.0 0.0 0.0 0.0 0.0 0.0 1.0
EMISFACT L0000317     HRDOW7 1.0 1.0 1.0 1.0 1.0 1.0 1.0 0.0
EMISFACT L0000317     HRDOW7 0.0 0.0 0.0 0.0 0.0 0.0 0.0 0.0
EMISFACT L0000318     HRDOW7 0.0 0.0 0.0 0.0 0.0 0.0 0.0 1.0
EMISFACT L0000318     HRDOW7 1.0 1.0 1.0 1.0 1.0 1.0 1.0 0.0
EMISFACT L0000318     HRDOW7 0.0 0.0 0.0 0.0 0.0 0.0 0.0 0.0
EMISFACT L0000319     HRDOW7 0.0 0.0 0.0 0.0 0.0 0.0 0.0 1.0
EMISFACT L0000319     HRDOW7 1.0 1.0 1.0 1.0 1.0 1.0 1.0 0.0
EMISFACT L0000319     HRDOW7 0.0 0.0 0.0 0.0 0.0 0.0 0.0 0.0
EMISFACT L0000320     HRDOW7 0.0 0.0 0.0 0.0 0.0 0.0 0.0 1.0
EMISFACT L0000320     HRDOW7 1.0 1.0 1.0 1.0 1.0 1.0 1.0 0.0
EMISFACT L0000320     HRDOW7 0.0 0.0 0.0 0.0 0.0 0.0 0.0 0.0
EMISFACT L0000321     HRDOW7 0.0 0.0 0.0 0.0 0.0 0.0 0.0 1.0
EMISFACT L0000321     HRDOW7 1.0 1.0 1.0 1.0 1.0 1.0 1.0 0.0
EMISFACT L0000321     HRDOW7 0.0 0.0 0.0 0.0 0.0 0.0 0.0 0.0
EMISFACT L0000322     HRDOW7 0.0 0.0 0.0 0.0 0.0 0.0 0.0 1.0
EMISFACT L0000322     HRDOW7 1.0 1.0 1.0 1.0 1.0 1.0 1.0 0.0
EMISFACT L0000322     HRDOW7 0.0 0.0 0.0 0.0 0.0 0.0 0.0 0.0
EMISFACT L0000323     HRDOW7 0.0 0.0 0.0 0.0 0.0 0.0 0.0 1.0
EMISFACT L0000323     HRDOW7 1.0 1.0 1.0 1.0 1.0 1.0 1.0 0.0
EMISFACT L0000323     HRDOW7 0.0 0.0 0.0 0.0 0.0 0.0 0.0 0.0
EMISFACT L0000324     HRDOW7 0.0 0.0 0.0 0.0 0.0 0.0 0.0 1.0
EMISFACT L0000324     HRDOW7 1.0 1.0 1.0 1.0 1.0 1.0 1.0 0.0
EMISFACT L0000324     HRDOW7 0.0 0.0 0.0 0.0 0.0 0.0 0.0 0.0
EMISFACT L0000325     HRDOW7 0.0 0.0 0.0 0.0 0.0 0.0 0.0 1.0
EMISFACT L0000325     HRDOW7 1.0 1.0 1.0 1.0 1.0 1.0 1.0 0.0
EMISFACT L0000325     HRDOW7 0.0 0.0 0.0 0.0 0.0 0.0 0.0 0.0
EMISFACT L0000326     HRDOW7 0.0 0.0 0.0 0.0 0.0 0.0 0.0 1.0
EMISFACT L0000326     HRDOW7 1.0 1.0 1.0 1.0 1.0 1.0 1.0 0.0
EMISFACT L0000326     HRDOW7 0.0 0.0 0.0 0.0 0.0 0.0 0.0 0.0
EMISFACT L0000327     HRDOW7 0.0 0.0 0.0 0.0 0.0 0.0 0.0 1.0
EMISFACT L0000327     HRDOW7 1.0 1.0 1.0 1.0 1.0 1.0 1.0 0.0
EMISFACT L0000327     HRDOW7 0.0 0.0 0.0 0.0 0.0 0.0 0.0 0.0
EMISFACT L0000328     HRDOW7 0.0 0.0 0.0 0.0 0.0 0.0 0.0 1.0
EMISFACT L0000328     HRDOW7 1.0 1.0 1.0 1.0 1.0 1.0 1.0 0.0
EMISFACT L0000328     HRDOW7 0.0 0.0 0.0 0.0 0.0 0.0 0.0 0.0
EMISFACT L0000329     HRDOW7 0.0 0.0 0.0 0.0 0.0 0.0 0.0 1.0
EMISFACT L0000329     HRDOW7 1.0 1.0 1.0 1.0 1.0 1.0 1.0 0.0
EMISFACT L0000329     HRDOW7 0.0 0.0 0.0 0.0 0.0 0.0 0.0 0.0
EMISFACT L0000330     HRDOW7 0.0 0.0 0.0 0.0 0.0 0.0 0.0 1.0
EMISFACT L0000330     HRDOW7 1.0 1.0 1.0 1.0 1.0 1.0 1.0 0.0
EMISFACT L0000330     HRDOW7 0.0 0.0 0.0 0.0 0.0 0.0 0.0 0.0
EMISFACT L0000331     HRDOW7 0.0 0.0 0.0 0.0 0.0 0.0 0.0 1.0
EMISFACT L0000331     HRDOW7 1.0 1.0 1.0 1.0 1.0 1.0 1.0 0.0
EMISFACT L0000331     HRDOW7 0.0 0.0 0.0 0.0 0.0 0.0 0.0 0.0
EMISFACT L0000332     HRDOW7 0.0 0.0 0.0 0.0 0.0 0.0 0.0 1.0
EMISFACT L0000332     HRDOW7 1.0 1.0 1.0 1.0 1.0 1.0 1.0 0.0
EMISFACT L0000332     HRDOW7 0.0 0.0 0.0 0.0 0.0 0.0 0.0 0.0
EMISFACT L0000333     HRDOW7 0.0 0.0 0.0 0.0 0.0 0.0 0.0 1.0
EMISFACT L0000333     HRDOW7 1.0 1.0 1.0 1.0 1.0 1.0 1.0 0.0
EMISFACT L0000333     HRDOW7 0.0 0.0 0.0 0.0 0.0 0.0 0.0 0.0
EMISFACT L0000334     HRDOW7 0.0 0.0 0.0 0.0 0.0 0.0 0.0 1.0
EMISFACT L0000334     HRDOW7 1.0 1.0 1.0 1.0 1.0 1.0 1.0 0.0
EMISFACT L0000334     HRDOW7 0.0 0.0 0.0 0.0 0.0 0.0 0.0 0.0
EMISFACT L0000335     HRDOW7 0.0 0.0 0.0 0.0 0.0 0.0 0.0 1.0
EMISFACT L0000335     HRDOW7 1.0 1.0 1.0 1.0 1.0 1.0 1.0 0.0
EMISFACT L0000335     HRDOW7 0.0 0.0 0.0 0.0 0.0 0.0 0.0 0.0
```

```
EMISFACT L0000336     HRDOW7 0.0 0.0 0.0 0.0 0.0 0.0 0.0 1.0
EMISFACT L0000336     HRDOW7 1.0 1.0 1.0 1.0 1.0 1.0 1.0 0.0
EMISFACT L0000336     HRDOW7 0.0 0.0 0.0 0.0 0.0 0.0 0.0 0.0
EMISFACT L0000337     HRDOW7 0.0 0.0 0.0 0.0 0.0 0.0 0.0 1.0
EMISFACT L0000337     HRDOW7 1.0 1.0 1.0 1.0 1.0 1.0 1.0 0.0
EMISFACT L0000337     HRDOW7 0.0 0.0 0.0 0.0 0.0 0.0 0.0 0.0
EMISFACT L0000338     HRDOW7 0.0 0.0 0.0 0.0 0.0 0.0 0.0 1.0
EMISFACT L0000338     HRDOW7 1.0 1.0 1.0 1.0 1.0 1.0 1.0 0.0
EMISFACT L0000338     HRDOW7 0.0 0.0 0.0 0.0 0.0 0.0 0.0 0.0
EMISFACT L0000339     HRDOW7 0.0 0.0 0.0 0.0 0.0 0.0 0.0 1.0
EMISFACT L0000339     HRDOW7 1.0 1.0 1.0 1.0 1.0 1.0 1.0 0.0
EMISFACT L0000339     HRDOW7 0.0 0.0 0.0 0.0 0.0 0.0 0.0 0.0
EMISFACT L0000340     HRDOW7 0.0 0.0 0.0 0.0 0.0 0.0 0.0 1.0
EMISFACT L0000340     HRDOW7 1.0 1.0 1.0 1.0 1.0 1.0 1.0 0.0
EMISFACT L0000340     HRDOW7 0.0 0.0 0.0 0.0 0.0 0.0 0.0 0.0
EMISFACT L0000341     HRDOW7 0.0 0.0 0.0 0.0 0.0 0.0 0.0 1.0
EMISFACT L0000341     HRDOW7 1.0 1.0 1.0 1.0 1.0 1.0 1.0 0.0
EMISFACT L0000341     HRDOW7 0.0 0.0 0.0 0.0 0.0 0.0 0.0 0.0
EMISFACT L0000342     HRDOW7 0.0 0.0 0.0 0.0 0.0 0.0 0.0 1.0
EMISFACT L0000342     HRDOW7 1.0 1.0 1.0 1.0 1.0 1.0 1.0 0.0
EMISFACT L0000342     HRDOW7 0.0 0.0 0.0 0.0 0.0 0.0 0.0 0.0
EMISFACT L0000343     HRDOW7 0.0 0.0 0.0 0.0 0.0 0.0 0.0 1.0
EMISFACT L0000343     HRDOW7 1.0 1.0 1.0 1.0 1.0 1.0 1.0 0.0
EMISFACT L0000343     HRDOW7 0.0 0.0 0.0 0.0 0.0 0.0 0.0 0.0
EMISFACT L0000344     HRDOW7 0.0 0.0 0.0 0.0 0.0 0.0 0.0 1.0
EMISFACT L0000344     HRDOW7 1.0 1.0 1.0 1.0 1.0 1.0 1.0 0.0
EMISFACT L0000344     HRDOW7 0.0 0.0 0.0 0.0 0.0 0.0 0.0 0.0
EMISFACT L0000345     HRDOW7 0.0 0.0 0.0 0.0 0.0 0.0 0.0 1.0
EMISFACT L0000345     HRDOW7 1.0 1.0 1.0 1.0 1.0 1.0 1.0 0.0
EMISFACT L0000345     HRDOW7 0.0 0.0 0.0 0.0 0.0 0.0 0.0 0.0
EMISFACT L0000346     HRDOW7 0.0 0.0 0.0 0.0 0.0 0.0 0.0 1.0
EMISFACT L0000346     HRDOW7 1.0 1.0 1.0 1.0 1.0 1.0 1.0 0.0
EMISFACT L0000346     HRDOW7 0.0 0.0 0.0 0.0 0.0 0.0 0.0 0.0
EMISFACT L0000347     HRDOW7 0.0 0.0 0.0 0.0 0.0 0.0 0.0 1.0
EMISFACT L0000347     HRDOW7 1.0 1.0 1.0 1.0 1.0 1.0 1.0 0.0
EMISFACT L0000347     HRDOW7 0.0 0.0 0.0 0.0 0.0 0.0 0.0 0.0
EMISFACT L0000348     HRDOW7 0.0 0.0 0.0 0.0 0.0 0.0 0.0 1.0
EMISFACT L0000348     HRDOW7 1.0 1.0 1.0 1.0 1.0 1.0 1.0 0.0
EMISFACT L0000348     HRDOW7 0.0 0.0 0.0 0.0 0.0 0.0 0.0 0.0
EMISFACT L0000349     HRDOW7 0.0 0.0 0.0 0.0 0.0 0.0 0.0 1.0
EMISFACT L0000349     HRDOW7 1.0 1.0 1.0 1.0 1.0 1.0 1.0 0.0
EMISFACT L0000349     HRDOW7 0.0 0.0 0.0 0.0 0.0 0.0 0.0 0.0
EMISFACT L0000350     HRDOW7 0.0 0.0 0.0 0.0 0.0 0.0 0.0 1.0
EMISFACT L0000350     HRDOW7 1.0 1.0 1.0 1.0 1.0 1.0 1.0 0.0
EMISFACT L0000350     HRDOW7 0.0 0.0 0.0 0.0 0.0 0.0 0.0 0.0
EMISFACT L0000351     HRDOW7 0.0 0.0 0.0 0.0 0.0 0.0 0.0 1.0
EMISFACT L0000351     HRDOW7 1.0 1.0 1.0 1.0 1.0 1.0 1.0 0.0
EMISFACT L0000351     HRDOW7 0.0 0.0 0.0 0.0 0.0 0.0 0.0 0.0
EMISFACT L0000352     HRDOW7 0.0 0.0 0.0 0.0 0.0 0.0 0.0 1.0
EMISFACT L0000352     HRDOW7 1.0 1.0 1.0 1.0 1.0 1.0 1.0 0.0
EMISFACT L0000352     HRDOW7 0.0 0.0 0.0 0.0 0.0 0.0 0.0 0.0
EMISFACT L0000353     HRDOW7 0.0 0.0 0.0 0.0 0.0 0.0 0.0 1.0
EMISFACT L0000353     HRDOW7 1.0 1.0 1.0 1.0 1.0 1.0 1.0 0.0
EMISFACT L0000353     HRDOW7 0.0 0.0 0.0 0.0 0.0 0.0 0.0 0.0
EMISFACT L0000354     HRDOW7 0.0 0.0 0.0 0.0 0.0 0.0 0.0 1.0
EMISFACT L0000354     HRDOW7 1.0 1.0 1.0 1.0 1.0 1.0 1.0 0.0
EMISFACT L0000354     HRDOW7 0.0 0.0 0.0 0.0 0.0 0.0 0.0 0.0
EMISFACT L0000355     HRDOW7 0.0 0.0 0.0 0.0 0.0 0.0 0.0 1.0
EMISFACT L0000355     HRDOW7 1.0 1.0 1.0 1.0 1.0 1.0 1.0 0.0
EMISFACT L0000355     HRDOW7 0.0 0.0 0.0 0.0 0.0 0.0 0.0 0.0
EMISFACT L0000356     HRDOW7 0.0 0.0 0.0 0.0 0.0 0.0 0.0 1.0
EMISFACT L0000356     HRDOW7 1.0 1.0 1.0 1.0 1.0 1.0 1.0 0.0
EMISFACT L0000356     HRDOW7 0.0 0.0 0.0 0.0 0.0 0.0 0.0 0.0
EMISFACT L0000357     HRDOW7 0.0 0.0 0.0 0.0 0.0 0.0 0.0 1.0
EMISFACT L0000357     HRDOW7 1.0 1.0 1.0 1.0 1.0 1.0 1.0 0.0
EMISFACT L0000357     HRDOW7 0.0 0.0 0.0 0.0 0.0 0.0 0.0 0.0
```

```
EMISFACT L0000358     HRDOW7 0.0 0.0 0.0 0.0 0.0 0.0 0.0 1.0
EMISFACT L0000358     HRDOW7 1.0 1.0 1.0 1.0 1.0 1.0 1.0 0.0
EMISFACT L0000358     HRDOW7 0.0 0.0 0.0 0.0 0.0 0.0 0.0 0.0
EMISFACT L0000359     HRDOW7 0.0 0.0 0.0 0.0 0.0 0.0 0.0 1.0
EMISFACT L0000359     HRDOW7 1.0 1.0 1.0 1.0 1.0 1.0 1.0 0.0
EMISFACT L0000359     HRDOW7 0.0 0.0 0.0 0.0 0.0 0.0 0.0 0.0
EMISFACT L0000360     HRDOW7 0.0 0.0 0.0 0.0 0.0 0.0 0.0 1.0
EMISFACT L0000360     HRDOW7 1.0 1.0 1.0 1.0 1.0 1.0 1.0 0.0
EMISFACT L0000360     HRDOW7 0.0 0.0 0.0 0.0 0.0 0.0 0.0 0.0
EMISFACT L0000361     HRDOW7 0.0 0.0 0.0 0.0 0.0 0.0 0.0 1.0
EMISFACT L0000361     HRDOW7 1.0 1.0 1.0 1.0 1.0 1.0 1.0 0.0
EMISFACT L0000361     HRDOW7 0.0 0.0 0.0 0.0 0.0 0.0 0.0 0.0
EMISFACT L0000362     HRDOW7 0.0 0.0 0.0 0.0 0.0 0.0 0.0 1.0
EMISFACT L0000362     HRDOW7 1.0 1.0 1.0 1.0 1.0 1.0 1.0 0.0
EMISFACT L0000362     HRDOW7 0.0 0.0 0.0 0.0 0.0 0.0 0.0 0.0
EMISFACT L0000363     HRDOW7 0.0 0.0 0.0 0.0 0.0 0.0 0.0 1.0
EMISFACT L0000363     HRDOW7 1.0 1.0 1.0 1.0 1.0 1.0 1.0 0.0
EMISFACT L0000363     HRDOW7 0.0 0.0 0.0 0.0 0.0 0.0 0.0 0.0
EMISFACT L0000364     HRDOW7 0.0 0.0 0.0 0.0 0.0 0.0 0.0 1.0
EMISFACT L0000364     HRDOW7 1.0 1.0 1.0 1.0 1.0 1.0 1.0 0.0
EMISFACT L0000364     HRDOW7 0.0 0.0 0.0 0.0 0.0 0.0 0.0 0.0
EMISFACT L0000365     HRDOW7 0.0 0.0 0.0 0.0 0.0 0.0 0.0 1.0
EMISFACT L0000365     HRDOW7 1.0 1.0 1.0 1.0 1.0 1.0 1.0 0.0
EMISFACT L0000365     HRDOW7 0.0 0.0 0.0 0.0 0.0 0.0 0.0 0.0
EMISFACT L0000366     HRDOW7 0.0 0.0 0.0 0.0 0.0 0.0 0.0 1.0
EMISFACT L0000366     HRDOW7 1.0 1.0 1.0 1.0 1.0 1.0 1.0 0.0
EMISFACT L0000366     HRDOW7 0.0 0.0 0.0 0.0 0.0 0.0 0.0 0.0
EMISFACT L0000367     HRDOW7 0.0 0.0 0.0 0.0 0.0 0.0 0.0 1.0
EMISFACT L0000367     HRDOW7 1.0 1.0 1.0 1.0 1.0 1.0 1.0 0.0
EMISFACT L0000367     HRDOW7 0.0 0.0 0.0 0.0 0.0 0.0 0.0 0.0
EMISFACT L0000368     HRDOW7 0.0 0.0 0.0 0.0 0.0 0.0 0.0 1.0
EMISFACT L0000368     HRDOW7 1.0 1.0 1.0 1.0 1.0 1.0 1.0 0.0
EMISFACT L0000368     HRDOW7 0.0 0.0 0.0 0.0 0.0 0.0 0.0 0.0
EMISFACT L0000369     HRDOW7 0.0 0.0 0.0 0.0 0.0 0.0 0.0 1.0
EMISFACT L0000369     HRDOW7 1.0 1.0 1.0 1.0 1.0 1.0 1.0 0.0
EMISFACT L0000369     HRDOW7 0.0 0.0 0.0 0.0 0.0 0.0 0.0 0.0
EMISFACT L0000370     HRDOW7 0.0 0.0 0.0 0.0 0.0 0.0 0.0 1.0
EMISFACT L0000370     HRDOW7 1.0 1.0 1.0 1.0 1.0 1.0 1.0 0.0
EMISFACT L0000370     HRDOW7 0.0 0.0 0.0 0.0 0.0 0.0 0.0 0.0
EMISFACT L0000371     HRDOW7 0.0 0.0 0.0 0.0 0.0 0.0 0.0 1.0
EMISFACT L0000371     HRDOW7 1.0 1.0 1.0 1.0 1.0 1.0 1.0 0.0
EMISFACT L0000371     HRDOW7 0.0 0.0 0.0 0.0 0.0 0.0 0.0 0.0
EMISFACT L0000372     HRDOW7 0.0 0.0 0.0 0.0 0.0 0.0 0.0 1.0
EMISFACT L0000372     HRDOW7 1.0 1.0 1.0 1.0 1.0 1.0 1.0 0.0
EMISFACT L0000372     HRDOW7 0.0 0.0 0.0 0.0 0.0 0.0 0.0 0.0
EMISFACT L0000373     HRDOW7 0.0 0.0 0.0 0.0 0.0 0.0 0.0 1.0
EMISFACT L0000373     HRDOW7 1.0 1.0 1.0 1.0 1.0 1.0 1.0 0.0
EMISFACT L0000373     HRDOW7 0.0 0.0 0.0 0.0 0.0 0.0 0.0 0.0
EMISFACT L0000374     HRDOW7 0.0 0.0 0.0 0.0 0.0 0.0 0.0 1.0
EMISFACT L0000374     HRDOW7 1.0 1.0 1.0 1.0 1.0 1.0 1.0 0.0
EMISFACT L0000374     HRDOW7 0.0 0.0 0.0 0.0 0.0 0.0 0.0 0.0
EMISFACT L0000375     HRDOW7 0.0 0.0 0.0 0.0 0.0 0.0 0.0 1.0
EMISFACT L0000375     HRDOW7 1.0 1.0 1.0 1.0 1.0 1.0 1.0 0.0
EMISFACT L0000375     HRDOW7 0.0 0.0 0.0 0.0 0.0 0.0 0.0 0.0
EMISFACT L0000376     HRDOW7 0.0 0.0 0.0 0.0 0.0 0.0 0.0 1.0
EMISFACT L0000376     HRDOW7 1.0 1.0 1.0 1.0 1.0 1.0 1.0 0.0
EMISFACT L0000376     HRDOW7 0.0 0.0 0.0 0.0 0.0 0.0 0.0 0.0
EMISFACT L0000377     HRDOW7 0.0 0.0 0.0 0.0 0.0 0.0 0.0 1.0
EMISFACT L0000377     HRDOW7 1.0 1.0 1.0 1.0 1.0 1.0 1.0 0.0
EMISFACT L0000377     HRDOW7 0.0 0.0 0.0 0.0 0.0 0.0 0.0 0.0
EMISFACT L0000378     HRDOW7 0.0 0.0 0.0 0.0 0.0 0.0 0.0 1.0
EMISFACT L0000378     HRDOW7 1.0 1.0 1.0 1.0 1.0 1.0 1.0 0.0
EMISFACT L0000378     HRDOW7 0.0 0.0 0.0 0.0 0.0 0.0 0.0 0.0
EMISFACT L0000379     HRDOW7 0.0 0.0 0.0 0.0 0.0 0.0 0.0 1.0
EMISFACT L0000379     HRDOW7 1.0 1.0 1.0 1.0 1.0 1.0 1.0 0.0
EMISFACT L0000379     HRDOW7 0.0 0.0 0.0 0.0 0.0 0.0 0.0 0.0
```

```
EMISFACT L0000380     HRDOW7 0.0 0.0 0.0 0.0 0.0 0.0 0.0 1.0
EMISFACT L0000380     HRDOW7 1.0 1.0 1.0 1.0 1.0 1.0 1.0 0.0
EMISFACT L0000380     HRDOW7 0.0 0.0 0.0 0.0 0.0 0.0 0.0 0.0
EMISFACT L0000381     HRDOW7 0.0 0.0 0.0 0.0 0.0 0.0 0.0 1.0
EMISFACT L0000381     HRDOW7 1.0 1.0 1.0 1.0 1.0 1.0 1.0 0.0
EMISFACT L0000381     HRDOW7 0.0 0.0 0.0 0.0 0.0 0.0 0.0 0.0
EMISFACT L0000382     HRDOW7 0.0 0.0 0.0 0.0 0.0 0.0 0.0 1.0
EMISFACT L0000382     HRDOW7 1.0 1.0 1.0 1.0 1.0 1.0 1.0 0.0
EMISFACT L0000382     HRDOW7 0.0 0.0 0.0 0.0 0.0 0.0 0.0 0.0
EMISFACT L0000383     HRDOW7 0.0 0.0 0.0 0.0 0.0 0.0 0.0 1.0
EMISFACT L0000383     HRDOW7 1.0 1.0 1.0 1.0 1.0 1.0 1.0 0.0
EMISFACT L0000383     HRDOW7 0.0 0.0 0.0 0.0 0.0 0.0 0.0 0.0
EMISFACT L0000384     HRDOW7 0.0 0.0 0.0 0.0 0.0 0.0 0.0 1.0
EMISFACT L0000384     HRDOW7 1.0 1.0 1.0 1.0 1.0 1.0 1.0 0.0
EMISFACT L0000384     HRDOW7 0.0 0.0 0.0 0.0 0.0 0.0 0.0 0.0
EMISFACT L0000385     HRDOW7 0.0 0.0 0.0 0.0 0.0 0.0 0.0 1.0
EMISFACT L0000385     HRDOW7 1.0 1.0 1.0 1.0 1.0 1.0 1.0 0.0
EMISFACT L0000385     HRDOW7 0.0 0.0 0.0 0.0 0.0 0.0 0.0 0.0
EMISFACT L0000386     HRDOW7 0.0 0.0 0.0 0.0 0.0 0.0 0.0 1.0
EMISFACT L0000386     HRDOW7 1.0 1.0 1.0 1.0 1.0 1.0 1.0 0.0
EMISFACT L0000386     HRDOW7 0.0 0.0 0.0 0.0 0.0 0.0 0.0 0.0
EMISFACT L0000387     HRDOW7 0.0 0.0 0.0 0.0 0.0 0.0 0.0 1.0
EMISFACT L0000387     HRDOW7 1.0 1.0 1.0 1.0 1.0 1.0 1.0 0.0
EMISFACT L0000387     HRDOW7 0.0 0.0 0.0 0.0 0.0 0.0 0.0 0.0
EMISFACT L0000388     HRDOW7 0.0 0.0 0.0 0.0 0.0 0.0 0.0 1.0
EMISFACT L0000388     HRDOW7 1.0 1.0 1.0 1.0 1.0 1.0 1.0 0.0
EMISFACT L0000388     HRDOW7 0.0 0.0 0.0 0.0 0.0 0.0 0.0 0.0
EMISFACT L0000389     HRDOW7 0.0 0.0 0.0 0.0 0.0 0.0 0.0 1.0
EMISFACT L0000389     HRDOW7 1.0 1.0 1.0 1.0 1.0 1.0 1.0 0.0
EMISFACT L0000389     HRDOW7 0.0 0.0 0.0 0.0 0.0 0.0 0.0 0.0
EMISFACT L0000390     HRDOW7 0.0 0.0 0.0 0.0 0.0 0.0 0.0 1.0
EMISFACT L0000390     HRDOW7 1.0 1.0 1.0 1.0 1.0 1.0 1.0 0.0
EMISFACT L0000390     HRDOW7 0.0 0.0 0.0 0.0 0.0 0.0 0.0 0.0
EMISFACT L0000391     HRDOW7 0.0 0.0 0.0 0.0 0.0 0.0 0.0 1.0
EMISFACT L0000391     HRDOW7 1.0 1.0 1.0 1.0 1.0 1.0 1.0 0.0
EMISFACT L0000391     HRDOW7 0.0 0.0 0.0 0.0 0.0 0.0 0.0 0.0
EMISFACT L0000392     HRDOW7 0.0 0.0 0.0 0.0 0.0 0.0 0.0 1.0
EMISFACT L0000392     HRDOW7 1.0 1.0 1.0 1.0 1.0 1.0 1.0 0.0
EMISFACT L0000392     HRDOW7 0.0 0.0 0.0 0.0 0.0 0.0 0.0 0.0
EMISFACT L0000393     HRDOW7 0.0 0.0 0.0 0.0 0.0 0.0 0.0 1.0
EMISFACT L0000393     HRDOW7 1.0 1.0 1.0 1.0 1.0 1.0 1.0 0.0
EMISFACT L0000393     HRDOW7 0.0 0.0 0.0 0.0 0.0 0.0 0.0 0.0
EMISFACT L0000394     HRDOW7 0.0 0.0 0.0 0.0 0.0 0.0 0.0 1.0
EMISFACT L0000394     HRDOW7 1.0 1.0 1.0 1.0 1.0 1.0 1.0 0.0
EMISFACT L0000394     HRDOW7 0.0 0.0 0.0 0.0 0.0 0.0 0.0 0.0
EMISFACT L0000395     HRDOW7 0.0 0.0 0.0 0.0 0.0 0.0 0.0 1.0
EMISFACT L0000395     HRDOW7 1.0 1.0 1.0 1.0 1.0 1.0 1.0 0.0
EMISFACT L0000395     HRDOW7 0.0 0.0 0.0 0.0 0.0 0.0 0.0 0.0
EMISFACT L0000396     HRDOW7 0.0 0.0 0.0 0.0 0.0 0.0 0.0 1.0
EMISFACT L0000396     HRDOW7 1.0 1.0 1.0 1.0 1.0 1.0 1.0 0.0
EMISFACT L0000396     HRDOW7 0.0 0.0 0.0 0.0 0.0 0.0 0.0 0.0
EMISFACT L0000397     HRDOW7 0.0 0.0 0.0 0.0 0.0 0.0 0.0 1.0
EMISFACT L0000397     HRDOW7 1.0 1.0 1.0 1.0 1.0 1.0 1.0 0.0
EMISFACT L0000397     HRDOW7 0.0 0.0 0.0 0.0 0.0 0.0 0.0 0.0
EMISFACT L0000398     HRDOW7 0.0 0.0 0.0 0.0 0.0 0.0 0.0 1.0
EMISFACT L0000398     HRDOW7 1.0 1.0 1.0 1.0 1.0 1.0 1.0 0.0
EMISFACT L0000398     HRDOW7 0.0 0.0 0.0 0.0 0.0 0.0 0.0 0.0
EMISFACT L0000399     HRDOW7 0.0 0.0 0.0 0.0 0.0 0.0 0.0 1.0
EMISFACT L0000399     HRDOW7 1.0 1.0 1.0 1.0 1.0 1.0 1.0 0.0
EMISFACT L0000399     HRDOW7 0.0 0.0 0.0 0.0 0.0 0.0 0.0 0.0
EMISFACT L0000400     HRDOW7 0.0 0.0 0.0 0.0 0.0 0.0 0.0 1.0
EMISFACT L0000400     HRDOW7 1.0 1.0 1.0 1.0 1.0 1.0 1.0 0.0
EMISFACT L0000400     HRDOW7 0.0 0.0 0.0 0.0 0.0 0.0 0.0 0.0
EMISFACT L0000401     HRDOW7 0.0 0.0 0.0 0.0 0.0 0.0 0.0 1.0
EMISFACT L0000401     HRDOW7 1.0 1.0 1.0 1.0 1.0 1.0 1.0 0.0
EMISFACT L0000401     HRDOW7 0.0 0.0 0.0 0.0 0.0 0.0 0.0 0.0
```

```
EMISFACT L0000402     HRDOW7 0.0 0.0 0.0 0.0 0.0 0.0 0.0 1.0
EMISFACT L0000402     HRDOW7 1.0 1.0 1.0 1.0 1.0 1.0 1.0 0.0
EMISFACT L0000402     HRDOW7 0.0 0.0 0.0 0.0 0.0 0.0 0.0 0.0
EMISFACT L0000403     HRDOW7 0.0 0.0 0.0 0.0 0.0 0.0 0.0 1.0
EMISFACT L0000403     HRDOW7 1.0 1.0 1.0 1.0 1.0 1.0 1.0 0.0
EMISFACT L0000403     HRDOW7 0.0 0.0 0.0 0.0 0.0 0.0 0.0 0.0
EMISFACT L0000404     HRDOW7 0.0 0.0 0.0 0.0 0.0 0.0 0.0 1.0
EMISFACT L0000404     HRDOW7 1.0 1.0 1.0 1.0 1.0 1.0 1.0 0.0
EMISFACT L0000404     HRDOW7 0.0 0.0 0.0 0.0 0.0 0.0 0.0 0.0
EMISFACT L0000405     HRDOW7 0.0 0.0 0.0 0.0 0.0 0.0 0.0 1.0
EMISFACT L0000405     HRDOW7 1.0 1.0 1.0 1.0 1.0 1.0 1.0 0.0
EMISFACT L0000405     HRDOW7 0.0 0.0 0.0 0.0 0.0 0.0 0.0 0.0
EMISFACT L0000406     HRDOW7 0.0 0.0 0.0 0.0 0.0 0.0 0.0 1.0
EMISFACT L0000406     HRDOW7 1.0 1.0 1.0 1.0 1.0 1.0 1.0 0.0
EMISFACT L0000406     HRDOW7 0.0 0.0 0.0 0.0 0.0 0.0 0.0 0.0
EMISFACT L0000407     HRDOW7 0.0 0.0 0.0 0.0 0.0 0.0 0.0 1.0
EMISFACT L0000407     HRDOW7 1.0 1.0 1.0 1.0 1.0 1.0 1.0 0.0
EMISFACT L0000407     HRDOW7 0.0 0.0 0.0 0.0 0.0 0.0 0.0 0.0
EMISFACT L0000408     HRDOW7 0.0 0.0 0.0 0.0 0.0 0.0 0.0 1.0
EMISFACT L0000408     HRDOW7 1.0 1.0 1.0 1.0 1.0 1.0 1.0 0.0
EMISFACT L0000408     HRDOW7 0.0 0.0 0.0 0.0 0.0 0.0 0.0 0.0
EMISFACT L0000409     HRDOW7 0.0 0.0 0.0 0.0 0.0 0.0 0.0 1.0
EMISFACT L0000409     HRDOW7 1.0 1.0 1.0 1.0 1.0 1.0 1.0 0.0
EMISFACT L0000409     HRDOW7 0.0 0.0 0.0 0.0 0.0 0.0 0.0 0.0
EMISFACT L0000410     HRDOW7 0.0 0.0 0.0 0.0 0.0 0.0 0.0 1.0
EMISFACT L0000410     HRDOW7 1.0 1.0 1.0 1.0 1.0 1.0 1.0 0.0
EMISFACT L0000410     HRDOW7 0.0 0.0 0.0 0.0 0.0 0.0 0.0 0.0
EMISFACT L0000411     HRDOW7 0.0 0.0 0.0 0.0 0.0 0.0 0.0 1.0
EMISFACT L0000411     HRDOW7 1.0 1.0 1.0 1.0 1.0 1.0 1.0 0.0
EMISFACT L0000411     HRDOW7 0.0 0.0 0.0 0.0 0.0 0.0 0.0 0.0
EMISFACT L0000412     HRDOW7 0.0 0.0 0.0 0.0 0.0 0.0 0.0 1.0
EMISFACT L0000412     HRDOW7 1.0 1.0 1.0 1.0 1.0 1.0 1.0 0.0
EMISFACT L0000412     HRDOW7 0.0 0.0 0.0 0.0 0.0 0.0 0.0 0.0
EMISFACT L0000413     HRDOW7 0.0 0.0 0.0 0.0 0.0 0.0 0.0 1.0
EMISFACT L0000413     HRDOW7 1.0 1.0 1.0 1.0 1.0 1.0 1.0 0.0
EMISFACT L0000413     HRDOW7 0.0 0.0 0.0 0.0 0.0 0.0 0.0 0.0
EMISFACT L0000414     HRDOW7 0.0 0.0 0.0 0.0 0.0 0.0 0.0 1.0
EMISFACT L0000414     HRDOW7 1.0 1.0 1.0 1.0 1.0 1.0 1.0 0.0
EMISFACT L0000414     HRDOW7 0.0 0.0 0.0 0.0 0.0 0.0 0.0 0.0
EMISFACT L0000415     HRDOW7 0.0 0.0 0.0 0.0 0.0 0.0 0.0 1.0
EMISFACT L0000415     HRDOW7 1.0 1.0 1.0 1.0 1.0 1.0 1.0 0.0
EMISFACT L0000415     HRDOW7 0.0 0.0 0.0 0.0 0.0 0.0 0.0 0.0
EMISFACT L0000416     HRDOW7 0.0 0.0 0.0 0.0 0.0 0.0 0.0 1.0
EMISFACT L0000416     HRDOW7 1.0 1.0 1.0 1.0 1.0 1.0 1.0 0.0
EMISFACT L0000416     HRDOW7 0.0 0.0 0.0 0.0 0.0 0.0 0.0 0.0
EMISFACT L0000417     HRDOW7 0.0 0.0 0.0 0.0 0.0 0.0 0.0 1.0
EMISFACT L0000417     HRDOW7 1.0 1.0 1.0 1.0 1.0 1.0 1.0 0.0
EMISFACT L0000417     HRDOW7 0.0 0.0 0.0 0.0 0.0 0.0 0.0 0.0
EMISFACT L0000418     HRDOW7 0.0 0.0 0.0 0.0 0.0 0.0 0.0 1.0
EMISFACT L0000418     HRDOW7 1.0 1.0 1.0 1.0 1.0 1.0 1.0 0.0
EMISFACT L0000418     HRDOW7 0.0 0.0 0.0 0.0 0.0 0.0 0.0 0.0
EMISFACT L0000419     HRDOW7 0.0 0.0 0.0 0.0 0.0 0.0 0.0 1.0
EMISFACT L0000419     HRDOW7 1.0 1.0 1.0 1.0 1.0 1.0 1.0 0.0
EMISFACT L0000419     HRDOW7 0.0 0.0 0.0 0.0 0.0 0.0 0.0 0.0
EMISFACT L0000420     HRDOW7 0.0 0.0 0.0 0.0 0.0 0.0 0.0 1.0
EMISFACT L0000420     HRDOW7 1.0 1.0 1.0 1.0 1.0 1.0 1.0 0.0
EMISFACT L0000420     HRDOW7 0.0 0.0 0.0 0.0 0.0 0.0 0.0 0.0
EMISFACT L0000421     HRDOW7 0.0 0.0 0.0 0.0 0.0 0.0 0.0 1.0
EMISFACT L0000421     HRDOW7 1.0 1.0 1.0 1.0 1.0 1.0 1.0 0.0
EMISFACT L0000421     HRDOW7 0.0 0.0 0.0 0.0 0.0 0.0 0.0 0.0
EMISFACT L0000422     HRDOW7 0.0 0.0 0.0 0.0 0.0 0.0 0.0 1.0
EMISFACT L0000422     HRDOW7 1.0 1.0 1.0 1.0 1.0 1.0 1.0 0.0
EMISFACT L0000422     HRDOW7 0.0 0.0 0.0 0.0 0.0 0.0 0.0 0.0
EMISFACT L0000423     HRDOW7 0.0 0.0 0.0 0.0 0.0 0.0 0.0 1.0
EMISFACT L0000423     HRDOW7 1.0 1.0 1.0 1.0 1.0 1.0 1.0 0.0
EMISFACT L0000423     HRDOW7 0.0 0.0 0.0 0.0 0.0 0.0 0.0 0.0
```

```
EMISFACT L0000424     HRDOW7 0.0 0.0 0.0 0.0 0.0 0.0 0.0 1.0
EMISFACT L0000424     HRDOW7 1.0 1.0 1.0 1.0 1.0 1.0 1.0 0.0
EMISFACT L0000424     HRDOW7 0.0 0.0 0.0 0.0 0.0 0.0 0.0 0.0
EMISFACT L0000425     HRDOW7 0.0 0.0 0.0 0.0 0.0 0.0 0.0 1.0
EMISFACT L0000425     HRDOW7 1.0 1.0 1.0 1.0 1.0 1.0 1.0 0.0
EMISFACT L0000425     HRDOW7 0.0 0.0 0.0 0.0 0.0 0.0 0.0 0.0
EMISFACT L0000426     HRDOW7 0.0 0.0 0.0 0.0 0.0 0.0 0.0 1.0
EMISFACT L0000426     HRDOW7 1.0 1.0 1.0 1.0 1.0 1.0 1.0 0.0
EMISFACT L0000426     HRDOW7 0.0 0.0 0.0 0.0 0.0 0.0 0.0 0.0
EMISFACT L0000427     HRDOW7 0.0 0.0 0.0 0.0 0.0 0.0 0.0 1.0
EMISFACT L0000427     HRDOW7 1.0 1.0 1.0 1.0 1.0 1.0 1.0 0.0
EMISFACT L0000427     HRDOW7 0.0 0.0 0.0 0.0 0.0 0.0 0.0 0.0
EMISFACT L0000428     HRDOW7 0.0 0.0 0.0 0.0 0.0 0.0 0.0 1.0
EMISFACT L0000428     HRDOW7 1.0 1.0 1.0 1.0 1.0 1.0 1.0 0.0
EMISFACT L0000428     HRDOW7 0.0 0.0 0.0 0.0 0.0 0.0 0.0 0.0
EMISFACT L0000001     HRDOW7 0.0 0.0 0.0 0.0 0.0 0.0 0.0 1.0
EMISFACT L0000001     HRDOW7 1.0 1.0 1.0 1.0 1.0 1.0 1.0 0.0
EMISFACT L0000001     HRDOW7 0.0 0.0 0.0 0.0 0.0 0.0 0.0 0.0
EMISFACT L0000002     HRDOW7 0.0 0.0 0.0 0.0 0.0 0.0 0.0 1.0
EMISFACT L0000002     HRDOW7 1.0 1.0 1.0 1.0 1.0 1.0 1.0 0.0
EMISFACT L0000002     HRDOW7 0.0 0.0 0.0 0.0 0.0 0.0 0.0 0.0
EMISFACT L0000003     HRDOW7 0.0 0.0 0.0 0.0 0.0 0.0 0.0 1.0
EMISFACT L0000003     HRDOW7 1.0 1.0 1.0 1.0 1.0 1.0 1.0 0.0
EMISFACT L0000003     HRDOW7 0.0 0.0 0.0 0.0 0.0 0.0 0.0 0.0
EMISFACT L0000004     HRDOW7 0.0 0.0 0.0 0.0 0.0 0.0 0.0 1.0
EMISFACT L0000004     HRDOW7 1.0 1.0 1.0 1.0 1.0 1.0 1.0 0.0
EMISFACT L0000004     HRDOW7 0.0 0.0 0.0 0.0 0.0 0.0 0.0 0.0
EMISFACT L0000005     HRDOW7 0.0 0.0 0.0 0.0 0.0 0.0 0.0 1.0
EMISFACT L0000005     HRDOW7 1.0 1.0 1.0 1.0 1.0 1.0 1.0 0.0
EMISFACT L0000005     HRDOW7 0.0 0.0 0.0 0.0 0.0 0.0 0.0 0.0
EMISFACT L0000006     HRDOW7 0.0 0.0 0.0 0.0 0.0 0.0 0.0 1.0
EMISFACT L0000006     HRDOW7 1.0 1.0 1.0 1.0 1.0 1.0 1.0 0.0
EMISFACT L0000006     HRDOW7 0.0 0.0 0.0 0.0 0.0 0.0 0.0 0.0
EMISFACT L0000007     HRDOW7 0.0 0.0 0.0 0.0 0.0 0.0 0.0 1.0
EMISFACT L0000007     HRDOW7 1.0 1.0 1.0 1.0 1.0 1.0 1.0 0.0
EMISFACT L0000007     HRDOW7 0.0 0.0 0.0 0.0 0.0 0.0 0.0 0.0
EMISFACT L0000008     HRDOW7 0.0 0.0 0.0 0.0 0.0 0.0 0.0 1.0
EMISFACT L0000008     HRDOW7 1.0 1.0 1.0 1.0 1.0 1.0 1.0 0.0
EMISFACT L0000008     HRDOW7 0.0 0.0 0.0 0.0 0.0 0.0 0.0 0.0
EMISFACT L0000009     HRDOW7 0.0 0.0 0.0 0.0 0.0 0.0 0.0 1.0
EMISFACT L0000009     HRDOW7 1.0 1.0 1.0 1.0 1.0 1.0 1.0 0.0
EMISFACT L0000009     HRDOW7 0.0 0.0 0.0 0.0 0.0 0.0 0.0 0.0
EMISFACT L0000010     HRDOW7 0.0 0.0 0.0 0.0 0.0 0.0 0.0 1.0
EMISFACT L0000010     HRDOW7 1.0 1.0 1.0 1.0 1.0 1.0 1.0 0.0
EMISFACT L0000010     HRDOW7 0.0 0.0 0.0 0.0 0.0 0.0 0.0 0.0
EMISFACT L0000011     HRDOW7 0.0 0.0 0.0 0.0 0.0 0.0 0.0 1.0
EMISFACT L0000011     HRDOW7 1.0 1.0 1.0 1.0 1.0 1.0 1.0 0.0
EMISFACT L0000011     HRDOW7 0.0 0.0 0.0 0.0 0.0 0.0 0.0 0.0
EMISFACT L0000012     HRDOW7 0.0 0.0 0.0 0.0 0.0 0.0 0.0 1.0
EMISFACT L0000012     HRDOW7 1.0 1.0 1.0 1.0 1.0 1.0 1.0 0.0
EMISFACT L0000012     HRDOW7 0.0 0.0 0.0 0.0 0.0 0.0 0.0 0.0
EMISFACT L0000013     HRDOW7 0.0 0.0 0.0 0.0 0.0 0.0 0.0 1.0
EMISFACT L0000013     HRDOW7 1.0 1.0 1.0 1.0 1.0 1.0 1.0 0.0
EMISFACT L0000013     HRDOW7 0.0 0.0 0.0 0.0 0.0 0.0 0.0 0.0
EMISFACT L0000014     HRDOW7 0.0 0.0 0.0 0.0 0.0 0.0 0.0 1.0
EMISFACT L0000014     HRDOW7 1.0 1.0 1.0 1.0 1.0 1.0 1.0 0.0
EMISFACT L0000014     HRDOW7 0.0 0.0 0.0 0.0 0.0 0.0 0.0 0.0
EMISFACT L0000015     HRDOW7 0.0 0.0 0.0 0.0 0.0 0.0 0.0 1.0
EMISFACT L0000015     HRDOW7 1.0 1.0 1.0 1.0 1.0 1.0 1.0 0.0
EMISFACT L0000015     HRDOW7 0.0 0.0 0.0 0.0 0.0 0.0 0.0 0.0
EMISFACT L0000016     HRDOW7 0.0 0.0 0.0 0.0 0.0 0.0 0.0 1.0
EMISFACT L0000016     HRDOW7 1.0 1.0 1.0 1.0 1.0 1.0 1.0 0.0
EMISFACT L0000016     HRDOW7 0.0 0.0 0.0 0.0 0.0 0.0 0.0 0.0
EMISFACT L0000017     HRDOW7 0.0 0.0 0.0 0.0 0.0 0.0 0.0 1.0
EMISFACT L0000017     HRDOW7 1.0 1.0 1.0 1.0 1.0 1.0 1.0 0.0
EMISFACT L0000017     HRDOW7 0.0 0.0 0.0 0.0 0.0 0.0 0.0 0.0
```

```
EMISFACT L0000018     HRDOW7 0.0 0.0 0.0 0.0 0.0 0.0 0.0 1.0
EMISFACT L0000018     HRDOW7 1.0 1.0 1.0 1.0 1.0 1.0 1.0 0.0
EMISFACT L0000018     HRDOW7 0.0 0.0 0.0 0.0 0.0 0.0 0.0 0.0
EMISFACT L0000019     HRDOW7 0.0 0.0 0.0 0.0 0.0 0.0 0.0 1.0
EMISFACT L0000019     HRDOW7 1.0 1.0 1.0 1.0 1.0 1.0 1.0 0.0
EMISFACT L0000019     HRDOW7 0.0 0.0 0.0 0.0 0.0 0.0 0.0 0.0
EMISFACT L0000020     HRDOW7 0.0 0.0 0.0 0.0 0.0 0.0 0.0 1.0
EMISFACT L0000020     HRDOW7 1.0 1.0 1.0 1.0 1.0 1.0 1.0 0.0
EMISFACT L0000020     HRDOW7 0.0 0.0 0.0 0.0 0.0 0.0 0.0 0.0
EMISFACT L0000021     HRDOW7 0.0 0.0 0.0 0.0 0.0 0.0 0.0 1.0
EMISFACT L0000021     HRDOW7 1.0 1.0 1.0 1.0 1.0 1.0 1.0 0.0
EMISFACT L0000021     HRDOW7 0.0 0.0 0.0 0.0 0.0 0.0 0.0 0.0
EMISFACT L0000022     HRDOW7 0.0 0.0 0.0 0.0 0.0 0.0 0.0 1.0
EMISFACT L0000022     HRDOW7 1.0 1.0 1.0 1.0 1.0 1.0 1.0 0.0
EMISFACT L0000022     HRDOW7 0.0 0.0 0.0 0.0 0.0 0.0 0.0 0.0
EMISFACT L0000023     HRDOW7 0.0 0.0 0.0 0.0 0.0 0.0 0.0 1.0
EMISFACT L0000023     HRDOW7 1.0 1.0 1.0 1.0 1.0 1.0 1.0 0.0
EMISFACT L0000023     HRDOW7 0.0 0.0 0.0 0.0 0.0 0.0 0.0 0.0
EMISFACT L0000024     HRDOW7 0.0 0.0 0.0 0.0 0.0 0.0 0.0 1.0
EMISFACT L0000024     HRDOW7 1.0 1.0 1.0 1.0 1.0 1.0 1.0 0.0
EMISFACT L0000024     HRDOW7 0.0 0.0 0.0 0.0 0.0 0.0 0.0 0.0
EMISFACT L0000025     HRDOW7 0.0 0.0 0.0 0.0 0.0 0.0 0.0 1.0
EMISFACT L0000025     HRDOW7 1.0 1.0 1.0 1.0 1.0 1.0 1.0 0.0
EMISFACT L0000025     HRDOW7 0.0 0.0 0.0 0.0 0.0 0.0 0.0 0.0
EMISFACT L0000026     HRDOW7 0.0 0.0 0.0 0.0 0.0 0.0 0.0 1.0
EMISFACT L0000026     HRDOW7 1.0 1.0 1.0 1.0 1.0 1.0 1.0 0.0
EMISFACT L0000026     HRDOW7 0.0 0.0 0.0 0.0 0.0 0.0 0.0 0.0
EMISFACT L0000027     HRDOW7 0.0 0.0 0.0 0.0 0.0 0.0 0.0 1.0
EMISFACT L0000027     HRDOW7 1.0 1.0 1.0 1.0 1.0 1.0 1.0 0.0
EMISFACT L0000027     HRDOW7 0.0 0.0 0.0 0.0 0.0 0.0 0.0 0.0
EMISFACT L0000028     HRDOW7 0.0 0.0 0.0 0.0 0.0 0.0 0.0 1.0
EMISFACT L0000028     HRDOW7 1.0 1.0 1.0 1.0 1.0 1.0 1.0 0.0
EMISFACT L0000028     HRDOW7 0.0 0.0 0.0 0.0 0.0 0.0 0.0 0.0
EMISFACT L0000029     HRDOW7 0.0 0.0 0.0 0.0 0.0 0.0 0.0 1.0
EMISFACT L0000029     HRDOW7 1.0 1.0 1.0 1.0 1.0 1.0 1.0 0.0
EMISFACT L0000029     HRDOW7 0.0 0.0 0.0 0.0 0.0 0.0 0.0 0.0
EMISFACT L0000030     HRDOW7 0.0 0.0 0.0 0.0 0.0 0.0 0.0 1.0
EMISFACT L0000030     HRDOW7 1.0 1.0 1.0 1.0 1.0 1.0 1.0 0.0
EMISFACT L0000030     HRDOW7 0.0 0.0 0.0 0.0 0.0 0.0 0.0 0.0
EMISFACT L0000031     HRDOW7 0.0 0.0 0.0 0.0 0.0 0.0 0.0 1.0
EMISFACT L0000031     HRDOW7 1.0 1.0 1.0 1.0 1.0 1.0 1.0 0.0
EMISFACT L0000031     HRDOW7 0.0 0.0 0.0 0.0 0.0 0.0 0.0 0.0
EMISFACT L0000032     HRDOW7 0.0 0.0 0.0 0.0 0.0 0.0 0.0 1.0
EMISFACT L0000032     HRDOW7 1.0 1.0 1.0 1.0 1.0 1.0 1.0 0.0
EMISFACT L0000032     HRDOW7 0.0 0.0 0.0 0.0 0.0 0.0 0.0 0.0
EMISFACT L0000033     HRDOW7 0.0 0.0 0.0 0.0 0.0 0.0 0.0 1.0
EMISFACT L0000033     HRDOW7 1.0 1.0 1.0 1.0 1.0 1.0 1.0 0.0
EMISFACT L0000033     HRDOW7 0.0 0.0 0.0 0.0 0.0 0.0 0.0 0.0
EMISFACT L0000034     HRDOW7 0.0 0.0 0.0 0.0 0.0 0.0 0.0 1.0
EMISFACT L0000034     HRDOW7 1.0 1.0 1.0 1.0 1.0 1.0 1.0 0.0
EMISFACT L0000034     HRDOW7 0.0 0.0 0.0 0.0 0.0 0.0 0.0 0.0
EMISFACT L0000035     HRDOW7 0.0 0.0 0.0 0.0 0.0 0.0 0.0 1.0
EMISFACT L0000035     HRDOW7 1.0 1.0 1.0 1.0 1.0 1.0 1.0 0.0
EMISFACT L0000035     HRDOW7 0.0 0.0 0.0 0.0 0.0 0.0 0.0 0.0
EMISFACT L0000036     HRDOW7 0.0 0.0 0.0 0.0 0.0 0.0 0.0 1.0
EMISFACT L0000036     HRDOW7 1.0 1.0 1.0 1.0 1.0 1.0 1.0 0.0
EMISFACT L0000036     HRDOW7 0.0 0.0 0.0 0.0 0.0 0.0 0.0 0.0
EMISFACT L0000037     HRDOW7 0.0 0.0 0.0 0.0 0.0 0.0 0.0 1.0
EMISFACT L0000037     HRDOW7 1.0 1.0 1.0 1.0 1.0 1.0 1.0 0.0
EMISFACT L0000037     HRDOW7 0.0 0.0 0.0 0.0 0.0 0.0 0.0 0.0
EMISFACT L0000038     HRDOW7 0.0 0.0 0.0 0.0 0.0 0.0 0.0 1.0
EMISFACT L0000038     HRDOW7 1.0 1.0 1.0 1.0 1.0 1.0 1.0 0.0
EMISFACT L0000038     HRDOW7 0.0 0.0 0.0 0.0 0.0 0.0 0.0 0.0
EMISFACT L0000039     HRDOW7 0.0 0.0 0.0 0.0 0.0 0.0 0.0 1.0
EMISFACT L0000039     HRDOW7 1.0 1.0 1.0 1.0 1.0 1.0 1.0 0.0
EMISFACT L0000039     HRDOW7 0.0 0.0 0.0 0.0 0.0 0.0 0.0 0.0
```

```
EMISFACT L0000040     HRDOW7 0.0 0.0 0.0 0.0 0.0 0.0 0.0 1.0
EMISFACT L0000040     HRDOW7 1.0 1.0 1.0 1.0 1.0 1.0 1.0 0.0
EMISFACT L0000040     HRDOW7 0.0 0.0 0.0 0.0 0.0 0.0 0.0 0.0
EMISFACT L0000041     HRDOW7 0.0 0.0 0.0 0.0 0.0 0.0 0.0 1.0
EMISFACT L0000041     HRDOW7 1.0 1.0 1.0 1.0 1.0 1.0 1.0 0.0
EMISFACT L0000041     HRDOW7 0.0 0.0 0.0 0.0 0.0 0.0 0.0 0.0
EMISFACT L0000042     HRDOW7 0.0 0.0 0.0 0.0 0.0 0.0 0.0 1.0
EMISFACT L0000042     HRDOW7 1.0 1.0 1.0 1.0 1.0 1.0 1.0 0.0
EMISFACT L0000042     HRDOW7 0.0 0.0 0.0 0.0 0.0 0.0 0.0 0.0
EMISFACT L0000043     HRDOW7 0.0 0.0 0.0 0.0 0.0 0.0 0.0 1.0
EMISFACT L0000043     HRDOW7 1.0 1.0 1.0 1.0 1.0 1.0 1.0 0.0
EMISFACT L0000043     HRDOW7 0.0 0.0 0.0 0.0 0.0 0.0 0.0 0.0
EMISFACT L0000044     HRDOW7 0.0 0.0 0.0 0.0 0.0 0.0 0.0 1.0
EMISFACT L0000044     HRDOW7 1.0 1.0 1.0 1.0 1.0 1.0 1.0 0.0
EMISFACT L0000044     HRDOW7 0.0 0.0 0.0 0.0 0.0 0.0 0.0 0.0
EMISFACT L0000045     HRDOW7 0.0 0.0 0.0 0.0 0.0 0.0 0.0 1.0
EMISFACT L0000045     HRDOW7 1.0 1.0 1.0 1.0 1.0 1.0 1.0 0.0
EMISFACT L0000045     HRDOW7 0.0 0.0 0.0 0.0 0.0 0.0 0.0 0.0
EMISFACT L0000046     HRDOW7 0.0 0.0 0.0 0.0 0.0 0.0 0.0 1.0
EMISFACT L0000046     HRDOW7 1.0 1.0 1.0 1.0 1.0 1.0 1.0 0.0
EMISFACT L0000046     HRDOW7 0.0 0.0 0.0 0.0 0.0 0.0 0.0 0.0
EMISFACT L0000047     HRDOW7 0.0 0.0 0.0 0.0 0.0 0.0 0.0 1.0
EMISFACT L0000047     HRDOW7 1.0 1.0 1.0 1.0 1.0 1.0 1.0 0.0
EMISFACT L0000047     HRDOW7 0.0 0.0 0.0 0.0 0.0 0.0 0.0 0.0
EMISFACT L0000048     HRDOW7 0.0 0.0 0.0 0.0 0.0 0.0 0.0 1.0
EMISFACT L0000048     HRDOW7 1.0 1.0 1.0 1.0 1.0 1.0 1.0 0.0
EMISFACT L0000048     HRDOW7 0.0 0.0 0.0 0.0 0.0 0.0 0.0 0.0
EMISFACT L0000049     HRDOW7 0.0 0.0 0.0 0.0 0.0 0.0 0.0 1.0
EMISFACT L0000049     HRDOW7 1.0 1.0 1.0 1.0 1.0 1.0 1.0 0.0
EMISFACT L0000049     HRDOW7 0.0 0.0 0.0 0.0 0.0 0.0 0.0 0.0
EMISFACT L0000050     HRDOW7 0.0 0.0 0.0 0.0 0.0 0.0 0.0 1.0
EMISFACT L0000050     HRDOW7 1.0 1.0 1.0 1.0 1.0 1.0 1.0 0.0
EMISFACT L0000050     HRDOW7 0.0 0.0 0.0 0.0 0.0 0.0 0.0 0.0
EMISFACT L0000051     HRDOW7 0.0 0.0 0.0 0.0 0.0 0.0 0.0 1.0
EMISFACT L0000051     HRDOW7 1.0 1.0 1.0 1.0 1.0 1.0 1.0 0.0
EMISFACT L0000051     HRDOW7 0.0 0.0 0.0 0.0 0.0 0.0 0.0 0.0
EMISFACT L0000052     HRDOW7 0.0 0.0 0.0 0.0 0.0 0.0 0.0 1.0
EMISFACT L0000052     HRDOW7 1.0 1.0 1.0 1.0 1.0 1.0 1.0 0.0
EMISFACT L0000052     HRDOW7 0.0 0.0 0.0 0.0 0.0 0.0 0.0 0.0
EMISFACT L0000053     HRDOW7 0.0 0.0 0.0 0.0 0.0 0.0 0.0 1.0
EMISFACT L0000053     HRDOW7 1.0 1.0 1.0 1.0 1.0 1.0 1.0 0.0
EMISFACT L0000053     HRDOW7 0.0 0.0 0.0 0.0 0.0 0.0 0.0 0.0
EMISFACT L0000054     HRDOW7 0.0 0.0 0.0 0.0 0.0 0.0 0.0 1.0
EMISFACT L0000054     HRDOW7 1.0 1.0 1.0 1.0 1.0 1.0 1.0 0.0
EMISFACT L0000054     HRDOW7 0.0 0.0 0.0 0.0 0.0 0.0 0.0 0.0
EMISFACT L0000055     HRDOW7 0.0 0.0 0.0 0.0 0.0 0.0 0.0 1.0
EMISFACT L0000055     HRDOW7 1.0 1.0 1.0 1.0 1.0 1.0 1.0 0.0
EMISFACT L0000055     HRDOW7 0.0 0.0 0.0 0.0 0.0 0.0 0.0 0.0
EMISFACT L0000056     HRDOW7 0.0 0.0 0.0 0.0 0.0 0.0 0.0 1.0
EMISFACT L0000056     HRDOW7 1.0 1.0 1.0 1.0 1.0 1.0 1.0 0.0
EMISFACT L0000056     HRDOW7 0.0 0.0 0.0 0.0 0.0 0.0 0.0 0.0
EMISFACT L0000057     HRDOW7 0.0 0.0 0.0 0.0 0.0 0.0 0.0 1.0
EMISFACT L0000057     HRDOW7 1.0 1.0 1.0 1.0 1.0 1.0 1.0 0.0
EMISFACT L0000057     HRDOW7 0.0 0.0 0.0 0.0 0.0 0.0 0.0 0.0
EMISFACT L0000058     HRDOW7 0.0 0.0 0.0 0.0 0.0 0.0 0.0 1.0
EMISFACT L0000058     HRDOW7 1.0 1.0 1.0 1.0 1.0 1.0 1.0 0.0
EMISFACT L0000058     HRDOW7 0.0 0.0 0.0 0.0 0.0 0.0 0.0 0.0
EMISFACT L0000059     HRDOW7 0.0 0.0 0.0 0.0 0.0 0.0 0.0 1.0
EMISFACT L0000059     HRDOW7 1.0 1.0 1.0 1.0 1.0 1.0 1.0 0.0
EMISFACT L0000059     HRDOW7 0.0 0.0 0.0 0.0 0.0 0.0 0.0 0.0
EMISFACT L0000060     HRDOW7 0.0 0.0 0.0 0.0 0.0 0.0 0.0 1.0
EMISFACT L0000060     HRDOW7 1.0 1.0 1.0 1.0 1.0 1.0 1.0 0.0
EMISFACT L0000060     HRDOW7 0.0 0.0 0.0 0.0 0.0 0.0 0.0 0.0
EMISFACT L0000061     HRDOW7 0.0 0.0 0.0 0.0 0.0 0.0 0.0 1.0
EMISFACT L0000061     HRDOW7 1.0 1.0 1.0 1.0 1.0 1.0 1.0 0.0
EMISFACT L0000061     HRDOW7 0.0 0.0 0.0 0.0 0.0 0.0 0.0 0.0
```

```
EMISFACT L0000062     HRDOW7 0.0 0.0 0.0 0.0 0.0 0.0 0.0 1.0
EMISFACT L0000062     HRDOW7 1.0 1.0 1.0 1.0 1.0 1.0 1.0 0.0
EMISFACT L0000062     HRDOW7 0.0 0.0 0.0 0.0 0.0 0.0 0.0 0.0
EMISFACT L0000063     HRDOW7 0.0 0.0 0.0 0.0 0.0 0.0 0.0 1.0
EMISFACT L0000063     HRDOW7 1.0 1.0 1.0 1.0 1.0 1.0 1.0 0.0
EMISFACT L0000063     HRDOW7 0.0 0.0 0.0 0.0 0.0 0.0 0.0 0.0
EMISFACT L0000064     HRDOW7 0.0 0.0 0.0 0.0 0.0 0.0 0.0 1.0
EMISFACT L0000064     HRDOW7 1.0 1.0 1.0 1.0 1.0 1.0 1.0 0.0
EMISFACT L0000064     HRDOW7 0.0 0.0 0.0 0.0 0.0 0.0 0.0 0.0
EMISFACT L0000065     HRDOW7 0.0 0.0 0.0 0.0 0.0 0.0 0.0 1.0
EMISFACT L0000065     HRDOW7 1.0 1.0 1.0 1.0 1.0 1.0 1.0 0.0
EMISFACT L0000065     HRDOW7 0.0 0.0 0.0 0.0 0.0 0.0 0.0 0.0
EMISFACT L0000066     HRDOW7 0.0 0.0 0.0 0.0 0.0 0.0 0.0 1.0
EMISFACT L0000066     HRDOW7 1.0 1.0 1.0 1.0 1.0 1.0 1.0 0.0
EMISFACT L0000066     HRDOW7 0.0 0.0 0.0 0.0 0.0 0.0 0.0 0.0
EMISFACT L0000067     HRDOW7 0.0 0.0 0.0 0.0 0.0 0.0 0.0 1.0
EMISFACT L0000067     HRDOW7 1.0 1.0 1.0 1.0 1.0 1.0 1.0 0.0
EMISFACT L0000067     HRDOW7 0.0 0.0 0.0 0.0 0.0 0.0 0.0 0.0
EMISFACT L0000068     HRDOW7 0.0 0.0 0.0 0.0 0.0 0.0 0.0 1.0
EMISFACT L0000068     HRDOW7 1.0 1.0 1.0 1.0 1.0 1.0 1.0 0.0
EMISFACT L0000068     HRDOW7 0.0 0.0 0.0 0.0 0.0 0.0 0.0 0.0
EMISFACT L0000069     HRDOW7 0.0 0.0 0.0 0.0 0.0 0.0 0.0 1.0
EMISFACT L0000069     HRDOW7 1.0 1.0 1.0 1.0 1.0 1.0 1.0 0.0
EMISFACT L0000069     HRDOW7 0.0 0.0 0.0 0.0 0.0 0.0 0.0 0.0
EMISFACT L0000070     HRDOW7 0.0 0.0 0.0 0.0 0.0 0.0 0.0 1.0
EMISFACT L0000070     HRDOW7 1.0 1.0 1.0 1.0 1.0 1.0 1.0 0.0
EMISFACT L0000070     HRDOW7 0.0 0.0 0.0 0.0 0.0 0.0 0.0 0.0
EMISFACT L0000071     HRDOW7 0.0 0.0 0.0 0.0 0.0 0.0 0.0 1.0
EMISFACT L0000071     HRDOW7 1.0 1.0 1.0 1.0 1.0 1.0 1.0 0.0
EMISFACT L0000071     HRDOW7 0.0 0.0 0.0 0.0 0.0 0.0 0.0 0.0
EMISFACT L0000072     HRDOW7 0.0 0.0 0.0 0.0 0.0 0.0 0.0 1.0
EMISFACT L0000072     HRDOW7 1.0 1.0 1.0 1.0 1.0 1.0 1.0 0.0
EMISFACT L0000072     HRDOW7 0.0 0.0 0.0 0.0 0.0 0.0 0.0 0.0
EMISFACT L0000073     HRDOW7 0.0 0.0 0.0 0.0 0.0 0.0 0.0 1.0
EMISFACT L0000073     HRDOW7 1.0 1.0 1.0 1.0 1.0 1.0 1.0 0.0
EMISFACT L0000073     HRDOW7 0.0 0.0 0.0 0.0 0.0 0.0 0.0 0.0
EMISFACT L0000074     HRDOW7 0.0 0.0 0.0 0.0 0.0 0.0 0.0 1.0
EMISFACT L0000074     HRDOW7 1.0 1.0 1.0 1.0 1.0 1.0 1.0 0.0
EMISFACT L0000074     HRDOW7 0.0 0.0 0.0 0.0 0.0 0.0 0.0 0.0
EMISFACT L0000075     HRDOW7 0.0 0.0 0.0 0.0 0.0 0.0 0.0 1.0
EMISFACT L0000075     HRDOW7 1.0 1.0 1.0 1.0 1.0 1.0 1.0 0.0
EMISFACT L0000075     HRDOW7 0.0 0.0 0.0 0.0 0.0 0.0 0.0 0.0
EMISFACT L0000076     HRDOW7 0.0 0.0 0.0 0.0 0.0 0.0 0.0 1.0
EMISFACT L0000076     HRDOW7 1.0 1.0 1.0 1.0 1.0 1.0 1.0 0.0
EMISFACT L0000076     HRDOW7 0.0 0.0 0.0 0.0 0.0 0.0 0.0 0.0
EMISFACT L0000077     HRDOW7 0.0 0.0 0.0 0.0 0.0 0.0 0.0 1.0
EMISFACT L0000077     HRDOW7 1.0 1.0 1.0 1.0 1.0 1.0 1.0 0.0
EMISFACT L0000077     HRDOW7 0.0 0.0 0.0 0.0 0.0 0.0 0.0 0.0
EMISFACT L0000078     HRDOW7 0.0 0.0 0.0 0.0 0.0 0.0 0.0 1.0
EMISFACT L0000078     HRDOW7 1.0 1.0 1.0 1.0 1.0 1.0 1.0 0.0
EMISFACT L0000078     HRDOW7 0.0 0.0 0.0 0.0 0.0 0.0 0.0 0.0
EMISFACT L0000079     HRDOW7 0.0 0.0 0.0 0.0 0.0 0.0 0.0 1.0
EMISFACT L0000079     HRDOW7 1.0 1.0 1.0 1.0 1.0 1.0 1.0 0.0
EMISFACT L0000079     HRDOW7 0.0 0.0 0.0 0.0 0.0 0.0 0.0 0.0
EMISFACT L0000080     HRDOW7 0.0 0.0 0.0 0.0 0.0 0.0 0.0 1.0
EMISFACT L0000080     HRDOW7 1.0 1.0 1.0 1.0 1.0 1.0 1.0 0.0
EMISFACT L0000080     HRDOW7 0.0 0.0 0.0 0.0 0.0 0.0 0.0 0.0
EMISFACT L0000081     HRDOW7 0.0 0.0 0.0 0.0 0.0 0.0 0.0 1.0
EMISFACT L0000081     HRDOW7 1.0 1.0 1.0 1.0 1.0 1.0 1.0 0.0
EMISFACT L0000081     HRDOW7 0.0 0.0 0.0 0.0 0.0 0.0 0.0 0.0
EMISFACT L0000082     HRDOW7 0.0 0.0 0.0 0.0 0.0 0.0 0.0 1.0
EMISFACT L0000082     HRDOW7 1.0 1.0 1.0 1.0 1.0 1.0 1.0 0.0
EMISFACT L0000082     HRDOW7 0.0 0.0 0.0 0.0 0.0 0.0 0.0 0.0
EMISFACT L0000083     HRDOW7 0.0 0.0 0.0 0.0 0.0 0.0 0.0 1.0
EMISFACT L0000083     HRDOW7 1.0 1.0 1.0 1.0 1.0 1.0 1.0 0.0
EMISFACT L0000083     HRDOW7 0.0 0.0 0.0 0.0 0.0 0.0 0.0 0.0
```

```
EMISFACT L0000084     HRDOW7 0.0 0.0 0.0 0.0 0.0 0.0 0.0 1.0
EMISFACT L0000084     HRDOW7 1.0 1.0 1.0 1.0 1.0 1.0 1.0 0.0
EMISFACT L0000084     HRDOW7 0.0 0.0 0.0 0.0 0.0 0.0 0.0 0.0
EMISFACT L0000085     HRDOW7 0.0 0.0 0.0 0.0 0.0 0.0 0.0 1.0
EMISFACT L0000085     HRDOW7 1.0 1.0 1.0 1.0 1.0 1.0 1.0 0.0
EMISFACT L0000085     HRDOW7 0.0 0.0 0.0 0.0 0.0 0.0 0.0 0.0
EMISFACT L0000086     HRDOW7 0.0 0.0 0.0 0.0 0.0 0.0 0.0 1.0
EMISFACT L0000086     HRDOW7 1.0 1.0 1.0 1.0 1.0 1.0 1.0 0.0
EMISFACT L0000086     HRDOW7 0.0 0.0 0.0 0.0 0.0 0.0 0.0 0.0
EMISFACT L0000087     HRDOW7 0.0 0.0 0.0 0.0 0.0 0.0 0.0 1.0
EMISFACT L0000087     HRDOW7 1.0 1.0 1.0 1.0 1.0 1.0 1.0 0.0
EMISFACT L0000087     HRDOW7 0.0 0.0 0.0 0.0 0.0 0.0 0.0 0.0
EMISFACT L0000088     HRDOW7 0.0 0.0 0.0 0.0 0.0 0.0 0.0 1.0
EMISFACT L0000088     HRDOW7 1.0 1.0 1.0 1.0 1.0 1.0 1.0 0.0
EMISFACT L0000088     HRDOW7 0.0 0.0 0.0 0.0 0.0 0.0 0.0 0.0
EMISFACT L0000089     HRDOW7 0.0 0.0 0.0 0.0 0.0 0.0 0.0 1.0
EMISFACT L0000089     HRDOW7 1.0 1.0 1.0 1.0 1.0 1.0 1.0 0.0
EMISFACT L0000089     HRDOW7 0.0 0.0 0.0 0.0 0.0 0.0 0.0 0.0
EMISFACT L0000090     HRDOW7 0.0 0.0 0.0 0.0 0.0 0.0 0.0 1.0
EMISFACT L0000090     HRDOW7 1.0 1.0 1.0 1.0 1.0 1.0 1.0 0.0
EMISFACT L0000090     HRDOW7 0.0 0.0 0.0 0.0 0.0 0.0 0.0 0.0
EMISFACT L0000091     HRDOW7 0.0 0.0 0.0 0.0 0.0 0.0 0.0 1.0
EMISFACT L0000091     HRDOW7 1.0 1.0 1.0 1.0 1.0 1.0 1.0 0.0
EMISFACT L0000091     HRDOW7 0.0 0.0 0.0 0.0 0.0 0.0 0.0 0.0
EMISFACT L0000092     HRDOW7 0.0 0.0 0.0 0.0 0.0 0.0 0.0 1.0
EMISFACT L0000092     HRDOW7 1.0 1.0 1.0 1.0 1.0 1.0 1.0 0.0
EMISFACT L0000092     HRDOW7 0.0 0.0 0.0 0.0 0.0 0.0 0.0 0.0
EMISFACT L0000093     HRDOW7 0.0 0.0 0.0 0.0 0.0 0.0 0.0 1.0
EMISFACT L0000093     HRDOW7 1.0 1.0 1.0 1.0 1.0 1.0 1.0 0.0
EMISFACT L0000093     HRDOW7 0.0 0.0 0.0 0.0 0.0 0.0 0.0 0.0
EMISFACT L0000094     HRDOW7 0.0 0.0 0.0 0.0 0.0 0.0 0.0 1.0
EMISFACT L0000094     HRDOW7 1.0 1.0 1.0 1.0 1.0 1.0 1.0 0.0
EMISFACT L0000094     HRDOW7 0.0 0.0 0.0 0.0 0.0 0.0 0.0 0.0
EMISFACT L0000095     HRDOW7 0.0 0.0 0.0 0.0 0.0 0.0 0.0 1.0
EMISFACT L0000095     HRDOW7 1.0 1.0 1.0 1.0 1.0 1.0 1.0 0.0
EMISFACT L0000095     HRDOW7 0.0 0.0 0.0 0.0 0.0 0.0 0.0 0.0
EMISFACT L0000096     HRDOW7 0.0 0.0 0.0 0.0 0.0 0.0 0.0 1.0
EMISFACT L0000096     HRDOW7 1.0 1.0 1.0 1.0 1.0 1.0 1.0 0.0
EMISFACT L0000096     HRDOW7 0.0 0.0 0.0 0.0 0.0 0.0 0.0 0.0
EMISFACT L0000097     HRDOW7 0.0 0.0 0.0 0.0 0.0 0.0 0.0 1.0
EMISFACT L0000097     HRDOW7 1.0 1.0 1.0 1.0 1.0 1.0 1.0 0.0
EMISFACT L0000097     HRDOW7 0.0 0.0 0.0 0.0 0.0 0.0 0.0 0.0
EMISFACT L0000098     HRDOW7 0.0 0.0 0.0 0.0 0.0 0.0 0.0 1.0
EMISFACT L0000098     HRDOW7 1.0 1.0 1.0 1.0 1.0 1.0 1.0 0.0
EMISFACT L0000098     HRDOW7 0.0 0.0 0.0 0.0 0.0 0.0 0.0 0.0
EMISFACT L0000099     HRDOW7 0.0 0.0 0.0 0.0 0.0 0.0 0.0 1.0
EMISFACT L0000099     HRDOW7 1.0 1.0 1.0 1.0 1.0 1.0 1.0 0.0
EMISFACT L0000099     HRDOW7 0.0 0.0 0.0 0.0 0.0 0.0 0.0 0.0
EMISFACT L0000100     HRDOW7 0.0 0.0 0.0 0.0 0.0 0.0 0.0 1.0
EMISFACT L0000100     HRDOW7 1.0 1.0 1.0 1.0 1.0 1.0 1.0 0.0
EMISFACT L0000100     HRDOW7 0.0 0.0 0.0 0.0 0.0 0.0 0.0 0.0
EMISFACT L0000101     HRDOW7 0.0 0.0 0.0 0.0 0.0 0.0 0.0 1.0
EMISFACT L0000101     HRDOW7 1.0 1.0 1.0 1.0 1.0 1.0 1.0 0.0
EMISFACT L0000101     HRDOW7 0.0 0.0 0.0 0.0 0.0 0.0 0.0 0.0
EMISFACT L0000102     HRDOW7 0.0 0.0 0.0 0.0 0.0 0.0 0.0 1.0
EMISFACT L0000102     HRDOW7 1.0 1.0 1.0 1.0 1.0 1.0 1.0 0.0
EMISFACT L0000102     HRDOW7 0.0 0.0 0.0 0.0 0.0 0.0 0.0 0.0
EMISFACT L0000103     HRDOW7 0.0 0.0 0.0 0.0 0.0 0.0 0.0 1.0
EMISFACT L0000103     HRDOW7 1.0 1.0 1.0 1.0 1.0 1.0 1.0 0.0
EMISFACT L0000103     HRDOW7 0.0 0.0 0.0 0.0 0.0 0.0 0.0 0.0
EMISFACT L0000104     HRDOW7 0.0 0.0 0.0 0.0 0.0 0.0 0.0 1.0
EMISFACT L0000104     HRDOW7 1.0 1.0 1.0 1.0 1.0 1.0 1.0 0.0
EMISFACT L0000104     HRDOW7 0.0 0.0 0.0 0.0 0.0 0.0 0.0 0.0
EMISFACT L0000105     HRDOW7 0.0 0.0 0.0 0.0 0.0 0.0 0.0 1.0
EMISFACT L0000105     HRDOW7 1.0 1.0 1.0 1.0 1.0 1.0 1.0 0.0
EMISFACT L0000105     HRDOW7 0.0 0.0 0.0 0.0 0.0 0.0 0.0 0.0
```

```
EMISFACT L0000106     HRDOW7 0.0 0.0 0.0 0.0 0.0 0.0 0.0 1.0
EMISFACT L0000106     HRDOW7 1.0 1.0 1.0 1.0 1.0 1.0 1.0 0.0
EMISFACT L0000106     HRDOW7 0.0 0.0 0.0 0.0 0.0 0.0 0.0 0.0
EMISFACT L0000107     HRDOW7 0.0 0.0 0.0 0.0 0.0 0.0 0.0 1.0
EMISFACT L0000107     HRDOW7 1.0 1.0 1.0 1.0 1.0 1.0 1.0 0.0
EMISFACT L0000107     HRDOW7 0.0 0.0 0.0 0.0 0.0 0.0 0.0 0.0
EMISFACT L0000108     HRDOW7 0.0 0.0 0.0 0.0 0.0 0.0 0.0 1.0
EMISFACT L0000108     HRDOW7 1.0 1.0 1.0 1.0 1.0 1.0 1.0 0.0
EMISFACT L0000108     HRDOW7 0.0 0.0 0.0 0.0 0.0 0.0 0.0 0.0
EMISFACT L0000109     HRDOW7 0.0 0.0 0.0 0.0 0.0 0.0 0.0 1.0
EMISFACT L0000109     HRDOW7 1.0 1.0 1.0 1.0 1.0 1.0 1.0 0.0
EMISFACT L0000109     HRDOW7 0.0 0.0 0.0 0.0 0.0 0.0 0.0 0.0
EMISFACT L0000110     HRDOW7 0.0 0.0 0.0 0.0 0.0 0.0 0.0 1.0
EMISFACT L0000110     HRDOW7 1.0 1.0 1.0 1.0 1.0 1.0 1.0 0.0
EMISFACT L0000110     HRDOW7 0.0 0.0 0.0 0.0 0.0 0.0 0.0 0.0
EMISFACT L0000111     HRDOW7 0.0 0.0 0.0 0.0 0.0 0.0 0.0 1.0
EMISFACT L0000111     HRDOW7 1.0 1.0 1.0 1.0 1.0 1.0 1.0 0.0
EMISFACT L0000111     HRDOW7 0.0 0.0 0.0 0.0 0.0 0.0 0.0 0.0
EMISFACT L0000112     HRDOW7 0.0 0.0 0.0 0.0 0.0 0.0 0.0 1.0
EMISFACT L0000112     HRDOW7 1.0 1.0 1.0 1.0 1.0 1.0 1.0 0.0
EMISFACT L0000112     HRDOW7 0.0 0.0 0.0 0.0 0.0 0.0 0.0 0.0
EMISFACT L0000113     HRDOW7 0.0 0.0 0.0 0.0 0.0 0.0 0.0 1.0
EMISFACT L0000113     HRDOW7 1.0 1.0 1.0 1.0 1.0 1.0 1.0 0.0
EMISFACT L0000113     HRDOW7 0.0 0.0 0.0 0.0 0.0 0.0 0.0 0.0
EMISFACT L0000114     HRDOW7 0.0 0.0 0.0 0.0 0.0 0.0 0.0 1.0
EMISFACT L0000114     HRDOW7 1.0 1.0 1.0 1.0 1.0 1.0 1.0 0.0
EMISFACT L0000114     HRDOW7 0.0 0.0 0.0 0.0 0.0 0.0 0.0 0.0
EMISFACT L0000115     HRDOW7 0.0 0.0 0.0 0.0 0.0 0.0 0.0 1.0
EMISFACT L0000115     HRDOW7 1.0 1.0 1.0 1.0 1.0 1.0 1.0 0.0
EMISFACT L0000115     HRDOW7 0.0 0.0 0.0 0.0 0.0 0.0 0.0 0.0
EMISFACT L0000116     HRDOW7 0.0 0.0 0.0 0.0 0.0 0.0 0.0 1.0
EMISFACT L0000116     HRDOW7 1.0 1.0 1.0 1.0 1.0 1.0 1.0 0.0
EMISFACT L0000116     HRDOW7 0.0 0.0 0.0 0.0 0.0 0.0 0.0 0.0
EMISFACT L0000117     HRDOW7 0.0 0.0 0.0 0.0 0.0 0.0 0.0 1.0
EMISFACT L0000117     HRDOW7 1.0 1.0 1.0 1.0 1.0 1.0 1.0 0.0
EMISFACT L0000117     HRDOW7 0.0 0.0 0.0 0.0 0.0 0.0 0.0 0.0
EMISFACT L0000118     HRDOW7 0.0 0.0 0.0 0.0 0.0 0.0 0.0 1.0
EMISFACT L0000118     HRDOW7 1.0 1.0 1.0 1.0 1.0 1.0 1.0 0.0
EMISFACT L0000118     HRDOW7 0.0 0.0 0.0 0.0 0.0 0.0 0.0 0.0
EMISFACT L0000119     HRDOW7 0.0 0.0 0.0 0.0 0.0 0.0 0.0 1.0
EMISFACT L0000119     HRDOW7 1.0 1.0 1.0 1.0 1.0 1.0 1.0 0.0
EMISFACT L0000119     HRDOW7 0.0 0.0 0.0 0.0 0.0 0.0 0.0 0.0
EMISFACT L0000120     HRDOW7 0.0 0.0 0.0 0.0 0.0 0.0 0.0 1.0
EMISFACT L0000120     HRDOW7 1.0 1.0 1.0 1.0 1.0 1.0 1.0 0.0
EMISFACT L0000120     HRDOW7 0.0 0.0 0.0 0.0 0.0 0.0 0.0 0.0
EMISFACT L0000121     HRDOW7 0.0 0.0 0.0 0.0 0.0 0.0 0.0 1.0
EMISFACT L0000121     HRDOW7 1.0 1.0 1.0 1.0 1.0 1.0 1.0 0.0
EMISFACT L0000121     HRDOW7 0.0 0.0 0.0 0.0 0.0 0.0 0.0 0.0
EMISFACT L0000122     HRDOW7 0.0 0.0 0.0 0.0 0.0 0.0 0.0 1.0
EMISFACT L0000122     HRDOW7 1.0 1.0 1.0 1.0 1.0 1.0 1.0 0.0
EMISFACT L0000122     HRDOW7 0.0 0.0 0.0 0.0 0.0 0.0 0.0 0.0
EMISFACT L0000123     HRDOW7 0.0 0.0 0.0 0.0 0.0 0.0 0.0 1.0
EMISFACT L0000123     HRDOW7 1.0 1.0 1.0 1.0 1.0 1.0 1.0 0.0
EMISFACT L0000123     HRDOW7 0.0 0.0 0.0 0.0 0.0 0.0 0.0 0.0
EMISFACT L0000124     HRDOW7 0.0 0.0 0.0 0.0 0.0 0.0 0.0 1.0
EMISFACT L0000124     HRDOW7 1.0 1.0 1.0 1.0 1.0 1.0 1.0 0.0
EMISFACT L0000124     HRDOW7 0.0 0.0 0.0 0.0 0.0 0.0 0.0 0.0
EMISFACT L0000125     HRDOW7 0.0 0.0 0.0 0.0 0.0 0.0 0.0 1.0
EMISFACT L0000125     HRDOW7 1.0 1.0 1.0 1.0 1.0 1.0 1.0 0.0
EMISFACT L0000125     HRDOW7 0.0 0.0 0.0 0.0 0.0 0.0 0.0 0.0
EMISFACT L0000126     HRDOW7 0.0 0.0 0.0 0.0 0.0 0.0 0.0 1.0
EMISFACT L0000126     HRDOW7 1.0 1.0 1.0 1.0 1.0 1.0 1.0 0.0
EMISFACT L0000126     HRDOW7 0.0 0.0 0.0 0.0 0.0 0.0 0.0 0.0
EMISFACT L0000127     HRDOW7 0.0 0.0 0.0 0.0 0.0 0.0 0.0 1.0
EMISFACT L0000127     HRDOW7 1.0 1.0 1.0 1.0 1.0 1.0 1.0 0.0
EMISFACT L0000127     HRDOW7 0.0 0.0 0.0 0.0 0.0 0.0 0.0 0.0
```

```
EMISFACT L0000128     HRDOW7 0.0 0.0 0.0 0.0 0.0 0.0 0.0 1.0
EMISFACT L0000128     HRDOW7 1.0 1.0 1.0 1.0 1.0 1.0 1.0 0.0
EMISFACT L0000128     HRDOW7 0.0 0.0 0.0 0.0 0.0 0.0 0.0 0.0
EMISFACT L0000129     HRDOW7 0.0 0.0 0.0 0.0 0.0 0.0 0.0 1.0
EMISFACT L0000129     HRDOW7 1.0 1.0 1.0 1.0 1.0 1.0 1.0 0.0
EMISFACT L0000129     HRDOW7 0.0 0.0 0.0 0.0 0.0 0.0 0.0 0.0
EMISFACT L0000130     HRDOW7 0.0 0.0 0.0 0.0 0.0 0.0 0.0 1.0
EMISFACT L0000130     HRDOW7 1.0 1.0 1.0 1.0 1.0 1.0 1.0 0.0
EMISFACT L0000130     HRDOW7 0.0 0.0 0.0 0.0 0.0 0.0 0.0 0.0
EMISFACT L0000131     HRDOW7 0.0 0.0 0.0 0.0 0.0 0.0 0.0 1.0
EMISFACT L0000131     HRDOW7 1.0 1.0 1.0 1.0 1.0 1.0 1.0 0.0
EMISFACT L0000131     HRDOW7 0.0 0.0 0.0 0.0 0.0 0.0 0.0 0.0
EMISFACT L0000132     HRDOW7 0.0 0.0 0.0 0.0 0.0 0.0 0.0 1.0
EMISFACT L0000132     HRDOW7 1.0 1.0 1.0 1.0 1.0 1.0 1.0 0.0
EMISFACT L0000132     HRDOW7 0.0 0.0 0.0 0.0 0.0 0.0 0.0 0.0
EMISFACT L0000133     HRDOW7 0.0 0.0 0.0 0.0 0.0 0.0 0.0 1.0
EMISFACT L0000133     HRDOW7 1.0 1.0 1.0 1.0 1.0 1.0 1.0 0.0
EMISFACT L0000133     HRDOW7 0.0 0.0 0.0 0.0 0.0 0.0 0.0 0.0
EMISFACT L0000134     HRDOW7 0.0 0.0 0.0 0.0 0.0 0.0 0.0 1.0
EMISFACT L0000134     HRDOW7 1.0 1.0 1.0 1.0 1.0 1.0 1.0 0.0
EMISFACT L0000134     HRDOW7 0.0 0.0 0.0 0.0 0.0 0.0 0.0 0.0
EMISFACT L0000135     HRDOW7 0.0 0.0 0.0 0.0 0.0 0.0 0.0 1.0
EMISFACT L0000135     HRDOW7 1.0 1.0 1.0 1.0 1.0 1.0 1.0 0.0
EMISFACT L0000135     HRDOW7 0.0 0.0 0.0 0.0 0.0 0.0 0.0 0.0
EMISFACT L0000136     HRDOW7 0.0 0.0 0.0 0.0 0.0 0.0 0.0 1.0
EMISFACT L0000136     HRDOW7 1.0 1.0 1.0 1.0 1.0 1.0 1.0 0.0
EMISFACT L0000136     HRDOW7 0.0 0.0 0.0 0.0 0.0 0.0 0.0 0.0
EMISFACT L0000137     HRDOW7 0.0 0.0 0.0 0.0 0.0 0.0 0.0 1.0
EMISFACT L0000137     HRDOW7 1.0 1.0 1.0 1.0 1.0 1.0 1.0 0.0
EMISFACT L0000137     HRDOW7 0.0 0.0 0.0 0.0 0.0 0.0 0.0 0.0
EMISFACT L0000138     HRDOW7 0.0 0.0 0.0 0.0 0.0 0.0 0.0 1.0
EMISFACT L0000138     HRDOW7 1.0 1.0 1.0 1.0 1.0 1.0 1.0 0.0
EMISFACT L0000138     HRDOW7 0.0 0.0 0.0 0.0 0.0 0.0 0.0 0.0
EMISFACT L0000139     HRDOW7 0.0 0.0 0.0 0.0 0.0 0.0 0.0 1.0
EMISFACT L0000139     HRDOW7 1.0 1.0 1.0 1.0 1.0 1.0 1.0 0.0
EMISFACT L0000139     HRDOW7 0.0 0.0 0.0 0.0 0.0 0.0 0.0 0.0
EMISFACT L0000140     HRDOW7 0.0 0.0 0.0 0.0 0.0 0.0 0.0 1.0
EMISFACT L0000140     HRDOW7 1.0 1.0 1.0 1.0 1.0 1.0 1.0 0.0
EMISFACT L0000140     HRDOW7 0.0 0.0 0.0 0.0 0.0 0.0 0.0 0.0
EMISFACT L0000141     HRDOW7 0.0 0.0 0.0 0.0 0.0 0.0 0.0 1.0
EMISFACT L0000141     HRDOW7 1.0 1.0 1.0 1.0 1.0 1.0 1.0 0.0
EMISFACT L0000141     HRDOW7 0.0 0.0 0.0 0.0 0.0 0.0 0.0 0.0
EMISFACT L0000142     HRDOW7 0.0 0.0 0.0 0.0 0.0 0.0 0.0 1.0
EMISFACT L0000142     HRDOW7 1.0 1.0 1.0 1.0 1.0 1.0 1.0 0.0
EMISFACT L0000142     HRDOW7 0.0 0.0 0.0 0.0 0.0 0.0 0.0 0.0
EMISFACT L0000143     HRDOW7 0.0 0.0 0.0 0.0 0.0 0.0 0.0 1.0
EMISFACT L0000143     HRDOW7 1.0 1.0 1.0 1.0 1.0 1.0 1.0 0.0
EMISFACT L0000143     HRDOW7 0.0 0.0 0.0 0.0 0.0 0.0 0.0 0.0
EMISFACT L0000144     HRDOW7 0.0 0.0 0.0 0.0 0.0 0.0 0.0 1.0
EMISFACT L0000144     HRDOW7 1.0 1.0 1.0 1.0 1.0 1.0 1.0 0.0
EMISFACT L0000144     HRDOW7 0.0 0.0 0.0 0.0 0.0 0.0 0.0 0.0
EMISFACT L0000145     HRDOW7 0.0 0.0 0.0 0.0 0.0 0.0 0.0 1.0
EMISFACT L0000145     HRDOW7 1.0 1.0 1.0 1.0 1.0 1.0 1.0 0.0
EMISFACT L0000145     HRDOW7 0.0 0.0 0.0 0.0 0.0 0.0 0.0 0.0
EMISFACT L0000146     HRDOW7 0.0 0.0 0.0 0.0 0.0 0.0 0.0 1.0
EMISFACT L0000146     HRDOW7 1.0 1.0 1.0 1.0 1.0 1.0 1.0 0.0
EMISFACT L0000146     HRDOW7 0.0 0.0 0.0 0.0 0.0 0.0 0.0 0.0
EMISFACT L0000147     HRDOW7 0.0 0.0 0.0 0.0 0.0 0.0 0.0 1.0
EMISFACT L0000147     HRDOW7 1.0 1.0 1.0 1.0 1.0 1.0 1.0 0.0
EMISFACT L0000147     HRDOW7 0.0 0.0 0.0 0.0 0.0 0.0 0.0 0.0
EMISFACT L0000148     HRDOW7 0.0 0.0 0.0 0.0 0.0 0.0 0.0 1.0
EMISFACT L0000148     HRDOW7 1.0 1.0 1.0 1.0 1.0 1.0 1.0 0.0
EMISFACT L0000148     HRDOW7 0.0 0.0 0.0 0.0 0.0 0.0 0.0 0.0
EMISFACT L0000149     HRDOW7 0.0 0.0 0.0 0.0 0.0 0.0 0.0 1.0
EMISFACT L0000149     HRDOW7 1.0 1.0 1.0 1.0 1.0 1.0 1.0 0.0
EMISFACT L0000149     HRDOW7 0.0 0.0 0.0 0.0 0.0 0.0 0.0 0.0
```

```
EMISFACT L0000150     HRDOW7 0.0 0.0 0.0 0.0 0.0 0.0 0.0 1.0
EMISFACT L0000150     HRDOW7 1.0 1.0 1.0 1.0 1.0 1.0 1.0 0.0
EMISFACT L0000150     HRDOW7 0.0 0.0 0.0 0.0 0.0 0.0 0.0 0.0
EMISFACT L0000151     HRDOW7 0.0 0.0 0.0 0.0 0.0 0.0 0.0 1.0
EMISFACT L0000151     HRDOW7 1.0 1.0 1.0 1.0 1.0 1.0 1.0 0.0
EMISFACT L0000151     HRDOW7 0.0 0.0 0.0 0.0 0.0 0.0 0.0 0.0
EMISFACT L0000152     HRDOW7 0.0 0.0 0.0 0.0 0.0 0.0 0.0 1.0
EMISFACT L0000152     HRDOW7 1.0 1.0 1.0 1.0 1.0 1.0 1.0 0.0
EMISFACT L0000152     HRDOW7 0.0 0.0 0.0 0.0 0.0 0.0 0.0 0.0
EMISFACT L0000153     HRDOW7 0.0 0.0 0.0 0.0 0.0 0.0 0.0 1.0
EMISFACT L0000153     HRDOW7 1.0 1.0 1.0 1.0 1.0 1.0 1.0 0.0
EMISFACT L0000153     HRDOW7 0.0 0.0 0.0 0.0 0.0 0.0 0.0 0.0
EMISFACT L0000154     HRDOW7 0.0 0.0 0.0 0.0 0.0 0.0 0.0 1.0
EMISFACT L0000154     HRDOW7 1.0 1.0 1.0 1.0 1.0 1.0 1.0 0.0
EMISFACT L0000154     HRDOW7 0.0 0.0 0.0 0.0 0.0 0.0 0.0 0.0
EMISFACT L0000155     HRDOW7 0.0 0.0 0.0 0.0 0.0 0.0 0.0 1.0
EMISFACT L0000155     HRDOW7 1.0 1.0 1.0 1.0 1.0 1.0 1.0 0.0
EMISFACT L0000155     HRDOW7 0.0 0.0 0.0 0.0 0.0 0.0 0.0 0.0
EMISFACT L0000156     HRDOW7 0.0 0.0 0.0 0.0 0.0 0.0 0.0 1.0
EMISFACT L0000156     HRDOW7 1.0 1.0 1.0 1.0 1.0 1.0 1.0 0.0
EMISFACT L0000156     HRDOW7 0.0 0.0 0.0 0.0 0.0 0.0 0.0 0.0
EMISFACT L0000157     HRDOW7 0.0 0.0 0.0 0.0 0.0 0.0 0.0 1.0
EMISFACT L0000157     HRDOW7 1.0 1.0 1.0 1.0 1.0 1.0 1.0 0.0
EMISFACT L0000157     HRDOW7 0.0 0.0 0.0 0.0 0.0 0.0 0.0 0.0
EMISFACT L0000158     HRDOW7 0.0 0.0 0.0 0.0 0.0 0.0 0.0 1.0
EMISFACT L0000158     HRDOW7 1.0 1.0 1.0 1.0 1.0 1.0 1.0 0.0
EMISFACT L0000158     HRDOW7 0.0 0.0 0.0 0.0 0.0 0.0 0.0 0.0
EMISFACT L0000159     HRDOW7 0.0 0.0 0.0 0.0 0.0 0.0 0.0 1.0
EMISFACT L0000159     HRDOW7 1.0 1.0 1.0 1.0 1.0 1.0 1.0 0.0
EMISFACT L0000159     HRDOW7 0.0 0.0 0.0 0.0 0.0 0.0 0.0 0.0
EMISFACT L0000160     HRDOW7 0.0 0.0 0.0 0.0 0.0 0.0 0.0 1.0
EMISFACT L0000160     HRDOW7 1.0 1.0 1.0 1.0 1.0 1.0 1.0 0.0
EMISFACT L0000160     HRDOW7 0.0 0.0 0.0 0.0 0.0 0.0 0.0 0.0
EMISFACT L0000161     HRDOW7 0.0 0.0 0.0 0.0 0.0 0.0 0.0 1.0
EMISFACT L0000161     HRDOW7 1.0 1.0 1.0 1.0 1.0 1.0 1.0 0.0
EMISFACT L0000161     HRDOW7 0.0 0.0 0.0 0.0 0.0 0.0 0.0 0.0
EMISFACT L0000162     HRDOW7 0.0 0.0 0.0 0.0 0.0 0.0 0.0 1.0
EMISFACT L0000162     HRDOW7 1.0 1.0 1.0 1.0 1.0 1.0 1.0 0.0
EMISFACT L0000162     HRDOW7 0.0 0.0 0.0 0.0 0.0 0.0 0.0 0.0
EMISFACT L0000163     HRDOW7 0.0 0.0 0.0 0.0 0.0 0.0 0.0 1.0
EMISFACT L0000163     HRDOW7 1.0 1.0 1.0 1.0 1.0 1.0 1.0 0.0
EMISFACT L0000163     HRDOW7 0.0 0.0 0.0 0.0 0.0 0.0 0.0 0.0
EMISFACT L0000164     HRDOW7 0.0 0.0 0.0 0.0 0.0 0.0 0.0 1.0
EMISFACT L0000164     HRDOW7 1.0 1.0 1.0 1.0 1.0 1.0 1.0 0.0
EMISFACT L0000164     HRDOW7 0.0 0.0 0.0 0.0 0.0 0.0 0.0 0.0
EMISFACT L0000165     HRDOW7 0.0 0.0 0.0 0.0 0.0 0.0 0.0 1.0
EMISFACT L0000165     HRDOW7 1.0 1.0 1.0 1.0 1.0 1.0 1.0 0.0
EMISFACT L0000165     HRDOW7 0.0 0.0 0.0 0.0 0.0 0.0 0.0 0.0
EMISFACT L0000166     HRDOW7 0.0 0.0 0.0 0.0 0.0 0.0 0.0 1.0
EMISFACT L0000166     HRDOW7 1.0 1.0 1.0 1.0 1.0 1.0 1.0 0.0
EMISFACT L0000166     HRDOW7 0.0 0.0 0.0 0.0 0.0 0.0 0.0 0.0
EMISFACT L0000167     HRDOW7 0.0 0.0 0.0 0.0 0.0 0.0 0.0 1.0
EMISFACT L0000167     HRDOW7 1.0 1.0 1.0 1.0 1.0 1.0 1.0 0.0
EMISFACT L0000167     HRDOW7 0.0 0.0 0.0 0.0 0.0 0.0 0.0 0.0
EMISFACT L0000168     HRDOW7 0.0 0.0 0.0 0.0 0.0 0.0 0.0 1.0
EMISFACT L0000168     HRDOW7 1.0 1.0 1.0 1.0 1.0 1.0 1.0 0.0
EMISFACT L0000168     HRDOW7 0.0 0.0 0.0 0.0 0.0 0.0 0.0 0.0
EMISFACT L0000169     HRDOW7 0.0 0.0 0.0 0.0 0.0 0.0 0.0 1.0
EMISFACT L0000169     HRDOW7 1.0 1.0 1.0 1.0 1.0 1.0 1.0 0.0
EMISFACT L0000169     HRDOW7 0.0 0.0 0.0 0.0 0.0 0.0 0.0 0.0
EMISFACT L0000170     HRDOW7 0.0 0.0 0.0 0.0 0.0 0.0 0.0 1.0
EMISFACT L0000170     HRDOW7 1.0 1.0 1.0 1.0 1.0 1.0 1.0 0.0
EMISFACT L0000170     HRDOW7 0.0 0.0 0.0 0.0 0.0 0.0 0.0 0.0
EMISFACT L0000171     HRDOW7 0.0 0.0 0.0 0.0 0.0 0.0 0.0 1.0
EMISFACT L0000171     HRDOW7 1.0 1.0 1.0 1.0 1.0 1.0 1.0 0.0
EMISFACT L0000171     HRDOW7 0.0 0.0 0.0 0.0 0.0 0.0 0.0 0.0
```

```
EMISFACT L0000172     HRDOW7 0.0 0.0 0.0 0.0 0.0 0.0 0.0 1.0
EMISFACT L0000172     HRDOW7 1.0 1.0 1.0 1.0 1.0 1.0 1.0 0.0
EMISFACT L0000172     HRDOW7 0.0 0.0 0.0 0.0 0.0 0.0 0.0 0.0
EMISFACT L0000173     HRDOW7 0.0 0.0 0.0 0.0 0.0 0.0 0.0 1.0
EMISFACT L0000173     HRDOW7 1.0 1.0 1.0 1.0 1.0 1.0 1.0 0.0
EMISFACT L0000173     HRDOW7 0.0 0.0 0.0 0.0 0.0 0.0 0.0 0.0
EMISFACT L0000174     HRDOW7 0.0 0.0 0.0 0.0 0.0 0.0 0.0 1.0
EMISFACT L0000174     HRDOW7 1.0 1.0 1.0 1.0 1.0 1.0 1.0 0.0
EMISFACT L0000174     HRDOW7 0.0 0.0 0.0 0.0 0.0 0.0 0.0 0.0
EMISFACT L0000175     HRDOW7 0.0 0.0 0.0 0.0 0.0 0.0 0.0 1.0
EMISFACT L0000175     HRDOW7 1.0 1.0 1.0 1.0 1.0 1.0 1.0 0.0
EMISFACT L0000175     HRDOW7 0.0 0.0 0.0 0.0 0.0 0.0 0.0 0.0
EMISFACT L0000176     HRDOW7 0.0 0.0 0.0 0.0 0.0 0.0 0.0 1.0
EMISFACT L0000176     HRDOW7 1.0 1.0 1.0 1.0 1.0 1.0 1.0 0.0
EMISFACT L0000176     HRDOW7 0.0 0.0 0.0 0.0 0.0 0.0 0.0 0.0
EMISFACT L0000177     HRDOW7 0.0 0.0 0.0 0.0 0.0 0.0 0.0 1.0
EMISFACT L0000177     HRDOW7 1.0 1.0 1.0 1.0 1.0 1.0 1.0 0.0
EMISFACT L0000177     HRDOW7 0.0 0.0 0.0 0.0 0.0 0.0 0.0 0.0
EMISFACT L0000178     HRDOW7 0.0 0.0 0.0 0.0 0.0 0.0 0.0 1.0
EMISFACT L0000178     HRDOW7 1.0 1.0 1.0 1.0 1.0 1.0 1.0 0.0
EMISFACT L0000178     HRDOW7 0.0 0.0 0.0 0.0 0.0 0.0 0.0 0.0
EMISFACT L0000179     HRDOW7 0.0 0.0 0.0 0.0 0.0 0.0 0.0 1.0
EMISFACT L0000179     HRDOW7 1.0 1.0 1.0 1.0 1.0 1.0 1.0 0.0
EMISFACT L0000179     HRDOW7 0.0 0.0 0.0 0.0 0.0 0.0 0.0 0.0
EMISFACT L0000180     HRDOW7 0.0 0.0 0.0 0.0 0.0 0.0 0.0 1.0
EMISFACT L0000180     HRDOW7 1.0 1.0 1.0 1.0 1.0 1.0 1.0 0.0
EMISFACT L0000180     HRDOW7 0.0 0.0 0.0 0.0 0.0 0.0 0.0 0.0
EMISFACT L0000181     HRDOW7 0.0 0.0 0.0 0.0 0.0 0.0 0.0 1.0
EMISFACT L0000181     HRDOW7 1.0 1.0 1.0 1.0 1.0 1.0 1.0 0.0
EMISFACT L0000181     HRDOW7 0.0 0.0 0.0 0.0 0.0 0.0 0.0 0.0
EMISFACT L0000182     HRDOW7 0.0 0.0 0.0 0.0 0.0 0.0 0.0 1.0
EMISFACT L0000182     HRDOW7 1.0 1.0 1.0 1.0 1.0 1.0 1.0 0.0
EMISFACT L0000182     HRDOW7 0.0 0.0 0.0 0.0 0.0 0.0 0.0 0.0
EMISFACT L0000183     HRDOW7 0.0 0.0 0.0 0.0 0.0 0.0 0.0 1.0
EMISFACT L0000183     HRDOW7 1.0 1.0 1.0 1.0 1.0 1.0 1.0 0.0
EMISFACT L0000183     HRDOW7 0.0 0.0 0.0 0.0 0.0 0.0 0.0 0.0
EMISFACT L0000184     HRDOW7 0.0 0.0 0.0 0.0 0.0 0.0 0.0 1.0
EMISFACT L0000184     HRDOW7 1.0 1.0 1.0 1.0 1.0 1.0 1.0 0.0
EMISFACT L0000184     HRDOW7 0.0 0.0 0.0 0.0 0.0 0.0 0.0 0.0
EMISFACT L0000185     HRDOW7 0.0 0.0 0.0 0.0 0.0 0.0 0.0 1.0
EMISFACT L0000185     HRDOW7 1.0 1.0 1.0 1.0 1.0 1.0 1.0 0.0
EMISFACT L0000185     HRDOW7 0.0 0.0 0.0 0.0 0.0 0.0 0.0 0.0
EMISFACT L0000186     HRDOW7 0.0 0.0 0.0 0.0 0.0 0.0 0.0 1.0
EMISFACT L0000186     HRDOW7 1.0 1.0 1.0 1.0 1.0 1.0 1.0 0.0
EMISFACT L0000186     HRDOW7 0.0 0.0 0.0 0.0 0.0 0.0 0.0 0.0
EMISFACT L0000187     HRDOW7 0.0 0.0 0.0 0.0 0.0 0.0 0.0 1.0
EMISFACT L0000187     HRDOW7 1.0 1.0 1.0 1.0 1.0 1.0 1.0 0.0
EMISFACT L0000187     HRDOW7 0.0 0.0 0.0 0.0 0.0 0.0 0.0 0.0
EMISFACT L0000188     HRDOW7 0.0 0.0 0.0 0.0 0.0 0.0 0.0 1.0
EMISFACT L0000188     HRDOW7 1.0 1.0 1.0 1.0 1.0 1.0 1.0 0.0
EMISFACT L0000188     HRDOW7 0.0 0.0 0.0 0.0 0.0 0.0 0.0 0.0
EMISFACT L0000189     HRDOW7 0.0 0.0 0.0 0.0 0.0 0.0 0.0 1.0
EMISFACT L0000189     HRDOW7 1.0 1.0 1.0 1.0 1.0 1.0 1.0 0.0
EMISFACT L0000189     HRDOW7 0.0 0.0 0.0 0.0 0.0 0.0 0.0 0.0
EMISFACT L0000190     HRDOW7 0.0 0.0 0.0 0.0 0.0 0.0 0.0 1.0
EMISFACT L0000190     HRDOW7 1.0 1.0 1.0 1.0 1.0 1.0 1.0 0.0
EMISFACT L0000190     HRDOW7 0.0 0.0 0.0 0.0 0.0 0.0 0.0 0.0
EMISFACT L0000191     HRDOW7 0.0 0.0 0.0 0.0 0.0 0.0 0.0 1.0
EMISFACT L0000191     HRDOW7 1.0 1.0 1.0 1.0 1.0 1.0 1.0 0.0
EMISFACT L0000191     HRDOW7 0.0 0.0 0.0 0.0 0.0 0.0 0.0 0.0
EMISFACT L0000192     HRDOW7 0.0 0.0 0.0 0.0 0.0 0.0 0.0 1.0
EMISFACT L0000192     HRDOW7 1.0 1.0 1.0 1.0 1.0 1.0 1.0 0.0
EMISFACT L0000192     HRDOW7 0.0 0.0 0.0 0.0 0.0 0.0 0.0 0.0
EMISFACT L0000193     HRDOW7 0.0 0.0 0.0 0.0 0.0 0.0 0.0 1.0
EMISFACT L0000193     HRDOW7 1.0 1.0 1.0 1.0 1.0 1.0 1.0 0.0
EMISFACT L0000193     HRDOW7 0.0 0.0 0.0 0.0 0.0 0.0 0.0 0.0
```

```
EMISFACT L0000194     HRDOW7 0.0 0.0 0.0 0.0 0.0 0.0 0.0 1.0
EMISFACT L0000194     HRDOW7 1.0 1.0 1.0 1.0 1.0 1.0 1.0 0.0
EMISFACT L0000194     HRDOW7 0.0 0.0 0.0 0.0 0.0 0.0 0.0 0.0
EMISFACT L0000195     HRDOW7 0.0 0.0 0.0 0.0 0.0 0.0 0.0 1.0
EMISFACT L0000195     HRDOW7 1.0 1.0 1.0 1.0 1.0 1.0 1.0 0.0
EMISFACT L0000195     HRDOW7 0.0 0.0 0.0 0.0 0.0 0.0 0.0 0.0
EMISFACT L0000196     HRDOW7 0.0 0.0 0.0 0.0 0.0 0.0 0.0 1.0
EMISFACT L0000196     HRDOW7 1.0 1.0 1.0 1.0 1.0 1.0 1.0 0.0
EMISFACT L0000196     HRDOW7 0.0 0.0 0.0 0.0 0.0 0.0 0.0 0.0
EMISFACT L0000197     HRDOW7 0.0 0.0 0.0 0.0 0.0 0.0 0.0 1.0
EMISFACT L0000197     HRDOW7 1.0 1.0 1.0 1.0 1.0 1.0 1.0 0.0
EMISFACT L0000197     HRDOW7 0.0 0.0 0.0 0.0 0.0 0.0 0.0 0.0
EMISFACT L0000198     HRDOW7 0.0 0.0 0.0 0.0 0.0 0.0 0.0 1.0
EMISFACT L0000198     HRDOW7 1.0 1.0 1.0 1.0 1.0 1.0 1.0 0.0
EMISFACT L0000198     HRDOW7 0.0 0.0 0.0 0.0 0.0 0.0 0.0 0.0
EMISFACT L0000199     HRDOW7 0.0 0.0 0.0 0.0 0.0 0.0 0.0 1.0
EMISFACT L0000199     HRDOW7 1.0 1.0 1.0 1.0 1.0 1.0 1.0 0.0
EMISFACT L0000199     HRDOW7 0.0 0.0 0.0 0.0 0.0 0.0 0.0 0.0
EMISFACT L0000200     HRDOW7 0.0 0.0 0.0 0.0 0.0 0.0 0.0 1.0
EMISFACT L0000200     HRDOW7 1.0 1.0 1.0 1.0 1.0 1.0 1.0 0.0
EMISFACT L0000200     HRDOW7 0.0 0.0 0.0 0.0 0.0 0.0 0.0 0.0
EMISFACT L0000201     HRDOW7 0.0 0.0 0.0 0.0 0.0 0.0 0.0 1.0
EMISFACT L0000201     HRDOW7 1.0 1.0 1.0 1.0 1.0 1.0 1.0 0.0
EMISFACT L0000201     HRDOW7 0.0 0.0 0.0 0.0 0.0 0.0 0.0 0.0
EMISFACT L0000202     HRDOW7 0.0 0.0 0.0 0.0 0.0 0.0 0.0 1.0
EMISFACT L0000202     HRDOW7 1.0 1.0 1.0 1.0 1.0 1.0 1.0 0.0
EMISFACT L0000202     HRDOW7 0.0 0.0 0.0 0.0 0.0 0.0 0.0 0.0
EMISFACT L0000203     HRDOW7 0.0 0.0 0.0 0.0 0.0 0.0 0.0 1.0
EMISFACT L0000203     HRDOW7 1.0 1.0 1.0 1.0 1.0 1.0 1.0 0.0
EMISFACT L0000203     HRDOW7 0.0 0.0 0.0 0.0 0.0 0.0 0.0 0.0
EMISFACT L0000204     HRDOW7 0.0 0.0 0.0 0.0 0.0 0.0 0.0 1.0
EMISFACT L0000204     HRDOW7 1.0 1.0 1.0 1.0 1.0 1.0 1.0 0.0
EMISFACT L0000204     HRDOW7 0.0 0.0 0.0 0.0 0.0 0.0 0.0 0.0
EMISFACT L0000205     HRDOW7 0.0 0.0 0.0 0.0 0.0 0.0 0.0 1.0
EMISFACT L0000205     HRDOW7 1.0 1.0 1.0 1.0 1.0 1.0 1.0 0.0
EMISFACT L0000205     HRDOW7 0.0 0.0 0.0 0.0 0.0 0.0 0.0 0.0
EMISFACT L0000206     HRDOW7 0.0 0.0 0.0 0.0 0.0 0.0 0.0 1.0
EMISFACT L0000206     HRDOW7 1.0 1.0 1.0 1.0 1.0 1.0 1.0 0.0
EMISFACT L0000206     HRDOW7 0.0 0.0 0.0 0.0 0.0 0.0 0.0 0.0
EMISFACT L0000207     HRDOW7 0.0 0.0 0.0 0.0 0.0 0.0 0.0 1.0
EMISFACT L0000207     HRDOW7 1.0 1.0 1.0 1.0 1.0 1.0 1.0 0.0
EMISFACT L0000207     HRDOW7 0.0 0.0 0.0 0.0 0.0 0.0 0.0 0.0
EMISFACT L0000208     HRDOW7 0.0 0.0 0.0 0.0 0.0 0.0 0.0 1.0
EMISFACT L0000208     HRDOW7 1.0 1.0 1.0 1.0 1.0 1.0 1.0 0.0
EMISFACT L0000208     HRDOW7 0.0 0.0 0.0 0.0 0.0 0.0 0.0 0.0
EMISFACT L0000209     HRDOW7 0.0 0.0 0.0 0.0 0.0 0.0 0.0 1.0
EMISFACT L0000209     HRDOW7 1.0 1.0 1.0 1.0 1.0 1.0 1.0 0.0
EMISFACT L0000209     HRDOW7 0.0 0.0 0.0 0.0 0.0 0.0 0.0 0.0
EMISFACT L0000210     HRDOW7 0.0 0.0 0.0 0.0 0.0 0.0 0.0 1.0
EMISFACT L0000210     HRDOW7 1.0 1.0 1.0 1.0 1.0 1.0 1.0 0.0
EMISFACT L0000210     HRDOW7 0.0 0.0 0.0 0.0 0.0 0.0 0.0 0.0
EMISFACT L0000211     HRDOW7 0.0 0.0 0.0 0.0 0.0 0.0 0.0 1.0
EMISFACT L0000211     HRDOW7 1.0 1.0 1.0 1.0 1.0 1.0 1.0 0.0
EMISFACT L0000211     HRDOW7 0.0 0.0 0.0 0.0 0.0 0.0 0.0 0.0
EMISFACT L0000212     HRDOW7 0.0 0.0 0.0 0.0 0.0 0.0 0.0 1.0
EMISFACT L0000212     HRDOW7 1.0 1.0 1.0 1.0 1.0 1.0 1.0 0.0
EMISFACT L0000212     HRDOW7 0.0 0.0 0.0 0.0 0.0 0.0 0.0 0.0
EMISFACT L0000213     HRDOW7 0.0 0.0 0.0 0.0 0.0 0.0 0.0 1.0
EMISFACT L0000213     HRDOW7 1.0 1.0 1.0 1.0 1.0 1.0 1.0 0.0
EMISFACT L0000213     HRDOW7 0.0 0.0 0.0 0.0 0.0 0.0 0.0 0.0
EMISFACT L0000214     HRDOW7 0.0 0.0 0.0 0.0 0.0 0.0 0.0 1.0
EMISFACT L0000214     HRDOW7 1.0 1.0 1.0 1.0 1.0 1.0 1.0 0.0
EMISFACT L0000214     HRDOW7 0.0 0.0 0.0 0.0 0.0 0.0 0.0 0.0
EMISFACT L0000215     HRDOW7 0.0 0.0 0.0 0.0 0.0 0.0 0.0 1.0
EMISFACT L0000215     HRDOW7 1.0 1.0 1.0 1.0 1.0 1.0 1.0 0.0
EMISFACT L0000215     HRDOW7 0.0 0.0 0.0 0.0 0.0 0.0 0.0 0.0
```

```
EMISFACT L0000216     HRDOW7 0.0 0.0 0.0 0.0 0.0 0.0 0.0 1.0
EMISFACT L0000216     HRDOW7 1.0 1.0 1.0 1.0 1.0 1.0 1.0 0.0
EMISFACT L0000216     HRDOW7 0.0 0.0 0.0 0.0 0.0 0.0 0.0 0.0
EMISFACT L0000217     HRDOW7 0.0 0.0 0.0 0.0 0.0 0.0 0.0 1.0
EMISFACT L0000217     HRDOW7 1.0 1.0 1.0 1.0 1.0 1.0 1.0 0.0
EMISFACT L0000217     HRDOW7 0.0 0.0 0.0 0.0 0.0 0.0 0.0 0.0
EMISFACT L0000218     HRDOW7 0.0 0.0 0.0 0.0 0.0 0.0 0.0 1.0
EMISFACT L0000218     HRDOW7 1.0 1.0 1.0 1.0 1.0 1.0 1.0 0.0
EMISFACT L0000218     HRDOW7 0.0 0.0 0.0 0.0 0.0 0.0 0.0 0.0
EMISFACT L0000219     HRDOW7 0.0 0.0 0.0 0.0 0.0 0.0 0.0 1.0
EMISFACT L0000219     HRDOW7 1.0 1.0 1.0 1.0 1.0 1.0 1.0 0.0
EMISFACT L0000219     HRDOW7 0.0 0.0 0.0 0.0 0.0 0.0 0.0 0.0
EMISFACT L0000220     HRDOW7 0.0 0.0 0.0 0.0 0.0 0.0 0.0 1.0
EMISFACT L0000220     HRDOW7 1.0 1.0 1.0 1.0 1.0 1.0 1.0 0.0
EMISFACT L0000220     HRDOW7 0.0 0.0 0.0 0.0 0.0 0.0 0.0 0.0
EMISFACT L0000221     HRDOW7 0.0 0.0 0.0 0.0 0.0 0.0 0.0 1.0
EMISFACT L0000221     HRDOW7 1.0 1.0 1.0 1.0 1.0 1.0 1.0 0.0
EMISFACT L0000221     HRDOW7 0.0 0.0 0.0 0.0 0.0 0.0 0.0 0.0
EMISFACT L0000222     HRDOW7 0.0 0.0 0.0 0.0 0.0 0.0 0.0 1.0
EMISFACT L0000222     HRDOW7 1.0 1.0 1.0 1.0 1.0 1.0 1.0 0.0
EMISFACT L0000222     HRDOW7 0.0 0.0 0.0 0.0 0.0 0.0 0.0 0.0
EMISFACT L0000223     HRDOW7 0.0 0.0 0.0 0.0 0.0 0.0 0.0 1.0
EMISFACT L0000223     HRDOW7 1.0 1.0 1.0 1.0 1.0 1.0 1.0 0.0
EMISFACT L0000223     HRDOW7 0.0 0.0 0.0 0.0 0.0 0.0 0.0 0.0
EMISFACT L0000224     HRDOW7 0.0 0.0 0.0 0.0 0.0 0.0 0.0 1.0
EMISFACT L0000224     HRDOW7 1.0 1.0 1.0 1.0 1.0 1.0 1.0 0.0
EMISFACT L0000224     HRDOW7 0.0 0.0 0.0 0.0 0.0 0.0 0.0 0.0
EMISFACT L0000225     HRDOW7 0.0 0.0 0.0 0.0 0.0 0.0 0.0 1.0
EMISFACT L0000225     HRDOW7 1.0 1.0 1.0 1.0 1.0 1.0 1.0 0.0
EMISFACT L0000225     HRDOW7 0.0 0.0 0.0 0.0 0.0 0.0 0.0 0.0
EMISFACT L0000226     HRDOW7 0.0 0.0 0.0 0.0 0.0 0.0 0.0 1.0
EMISFACT L0000226     HRDOW7 1.0 1.0 1.0 1.0 1.0 1.0 1.0 0.0
EMISFACT L0000226     HRDOW7 0.0 0.0 0.0 0.0 0.0 0.0 0.0 0.0
EMISFACT L0000227     HRDOW7 0.0 0.0 0.0 0.0 0.0 0.0 0.0 1.0
EMISFACT L0000227     HRDOW7 1.0 1.0 1.0 1.0 1.0 1.0 1.0 0.0
EMISFACT L0000227     HRDOW7 0.0 0.0 0.0 0.0 0.0 0.0 0.0 0.0
EMISFACT L0000228     HRDOW7 0.0 0.0 0.0 0.0 0.0 0.0 0.0 1.0
EMISFACT L0000228     HRDOW7 1.0 1.0 1.0 1.0 1.0 1.0 1.0 0.0
EMISFACT L0000228     HRDOW7 0.0 0.0 0.0 0.0 0.0 0.0 0.0 0.0
EMISFACT L0000229     HRDOW7 0.0 0.0 0.0 0.0 0.0 0.0 0.0 1.0
EMISFACT L0000229     HRDOW7 1.0 1.0 1.0 1.0 1.0 1.0 1.0 0.0
EMISFACT L0000229     HRDOW7 0.0 0.0 0.0 0.0 0.0 0.0 0.0 0.0
EMISFACT L0000230     HRDOW7 0.0 0.0 0.0 0.0 0.0 0.0 0.0 1.0
EMISFACT L0000230     HRDOW7 1.0 1.0 1.0 1.0 1.0 1.0 1.0 0.0
EMISFACT L0000230     HRDOW7 0.0 0.0 0.0 0.0 0.0 0.0 0.0 0.0
EMISFACT L0000231     HRDOW7 0.0 0.0 0.0 0.0 0.0 0.0 0.0 1.0
EMISFACT L0000231     HRDOW7 1.0 1.0 1.0 1.0 1.0 1.0 1.0 0.0
EMISFACT L0000231     HRDOW7 0.0 0.0 0.0 0.0 0.0 0.0 0.0 0.0
EMISFACT L0000232     HRDOW7 0.0 0.0 0.0 0.0 0.0 0.0 0.0 1.0
EMISFACT L0000232     HRDOW7 1.0 1.0 1.0 1.0 1.0 1.0 1.0 0.0
EMISFACT L0000232     HRDOW7 0.0 0.0 0.0 0.0 0.0 0.0 0.0 0.0
EMISFACT L0000233     HRDOW7 0.0 0.0 0.0 0.0 0.0 0.0 0.0 1.0
EMISFACT L0000233     HRDOW7 1.0 1.0 1.0 1.0 1.0 1.0 1.0 0.0
EMISFACT L0000233     HRDOW7 0.0 0.0 0.0 0.0 0.0 0.0 0.0 0.0
EMISFACT L0000234     HRDOW7 0.0 0.0 0.0 0.0 0.0 0.0 0.0 1.0
EMISFACT L0000234     HRDOW7 1.0 1.0 1.0 1.0 1.0 1.0 1.0 0.0
EMISFACT L0000234     HRDOW7 0.0 0.0 0.0 0.0 0.0 0.0 0.0 0.0
EMISFACT L0000235     HRDOW7 0.0 0.0 0.0 0.0 0.0 0.0 0.0 1.0
EMISFACT L0000235     HRDOW7 1.0 1.0 1.0 1.0 1.0 1.0 1.0 0.0
EMISFACT L0000235     HRDOW7 0.0 0.0 0.0 0.0 0.0 0.0 0.0 0.0
EMISFACT L0000236     HRDOW7 0.0 0.0 0.0 0.0 0.0 0.0 0.0 1.0
EMISFACT L0000236     HRDOW7 1.0 1.0 1.0 1.0 1.0 1.0 1.0 0.0
EMISFACT L0000236     HRDOW7 0.0 0.0 0.0 0.0 0.0 0.0 0.0 0.0
EMISFACT L0000237     HRDOW7 0.0 0.0 0.0 0.0 0.0 0.0 0.0 1.0
EMISFACT L0000237     HRDOW7 1.0 1.0 1.0 1.0 1.0 1.0 1.0 0.0
EMISFACT L0000237     HRDOW7 0.0 0.0 0.0 0.0 0.0 0.0 0.0 0.0
```

```
EMISFACT L0000238     HRDOW7 0.0 0.0 0.0 0.0 0.0 0.0 0.0 1.0
EMISFACT L0000238     HRDOW7 1.0 1.0 1.0 1.0 1.0 1.0 1.0 0.0
EMISFACT L0000238     HRDOW7 0.0 0.0 0.0 0.0 0.0 0.0 0.0 0.0
EMISFACT L0000239     HRDOW7 0.0 0.0 0.0 0.0 0.0 0.0 0.0 1.0
EMISFACT L0000239     HRDOW7 1.0 1.0 1.0 1.0 1.0 1.0 1.0 0.0
EMISFACT L0000239     HRDOW7 0.0 0.0 0.0 0.0 0.0 0.0 0.0 0.0
EMISFACT L0000240     HRDOW7 0.0 0.0 0.0 0.0 0.0 0.0 0.0 1.0
EMISFACT L0000240     HRDOW7 1.0 1.0 1.0 1.0 1.0 1.0 1.0 0.0
EMISFACT L0000240     HRDOW7 0.0 0.0 0.0 0.0 0.0 0.0 0.0 0.0
EMISFACT L0000241     HRDOW7 0.0 0.0 0.0 0.0 0.0 0.0 0.0 1.0
EMISFACT L0000241     HRDOW7 1.0 1.0 1.0 1.0 1.0 1.0 1.0 0.0
EMISFACT L0000241     HRDOW7 0.0 0.0 0.0 0.0 0.0 0.0 0.0 0.0
EMISFACT L0000242     HRDOW7 0.0 0.0 0.0 0.0 0.0 0.0 0.0 1.0
EMISFACT L0000242     HRDOW7 1.0 1.0 1.0 1.0 1.0 1.0 1.0 0.0
EMISFACT L0000242     HRDOW7 0.0 0.0 0.0 0.0 0.0 0.0 0.0 0.0
EMISFACT L0000243     HRDOW7 0.0 0.0 0.0 0.0 0.0 0.0 0.0 1.0
EMISFACT L0000243     HRDOW7 1.0 1.0 1.0 1.0 1.0 1.0 1.0 0.0
EMISFACT L0000243     HRDOW7 0.0 0.0 0.0 0.0 0.0 0.0 0.0 0.0
EMISFACT L0000244     HRDOW7 0.0 0.0 0.0 0.0 0.0 0.0 0.0 1.0
EMISFACT L0000244     HRDOW7 1.0 1.0 1.0 1.0 1.0 1.0 1.0 0.0
EMISFACT L0000244     HRDOW7 0.0 0.0 0.0 0.0 0.0 0.0 0.0 0.0
EMISFACT L0000245     HRDOW7 0.0 0.0 0.0 0.0 0.0 0.0 0.0 1.0
EMISFACT L0000245     HRDOW7 1.0 1.0 1.0 1.0 1.0 1.0 1.0 0.0
EMISFACT L0000245     HRDOW7 0.0 0.0 0.0 0.0 0.0 0.0 0.0 0.0
EMISFACT L0000246     HRDOW7 0.0 0.0 0.0 0.0 0.0 0.0 0.0 1.0
EMISFACT L0000246     HRDOW7 1.0 1.0 1.0 1.0 1.0 1.0 1.0 0.0
EMISFACT L0000246     HRDOW7 0.0 0.0 0.0 0.0 0.0 0.0 0.0 0.0
EMISFACT L0000247     HRDOW7 0.0 0.0 0.0 0.0 0.0 0.0 0.0 1.0
EMISFACT L0000247     HRDOW7 1.0 1.0 1.0 1.0 1.0 1.0 1.0 0.0
EMISFACT L0000247     HRDOW7 0.0 0.0 0.0 0.0 0.0 0.0 0.0 0.0
EMISFACT L0000248     HRDOW7 0.0 0.0 0.0 0.0 0.0 0.0 0.0 1.0
EMISFACT L0000248     HRDOW7 1.0 1.0 1.0 1.0 1.0 1.0 1.0 0.0
EMISFACT L0000248     HRDOW7 0.0 0.0 0.0 0.0 0.0 0.0 0.0 0.0
EMISFACT L0000249     HRDOW7 0.0 0.0 0.0 0.0 0.0 0.0 0.0 1.0
EMISFACT L0000249     HRDOW7 1.0 1.0 1.0 1.0 1.0 1.0 1.0 0.0
EMISFACT L0000249     HRDOW7 0.0 0.0 0.0 0.0 0.0 0.0 0.0 0.0
EMISFACT L0000250     HRDOW7 0.0 0.0 0.0 0.0 0.0 0.0 0.0 1.0
EMISFACT L0000250     HRDOW7 1.0 1.0 1.0 1.0 1.0 1.0 1.0 0.0
EMISFACT L0000250     HRDOW7 0.0 0.0 0.0 0.0 0.0 0.0 0.0 0.0
EMISFACT L0000251     HRDOW7 0.0 0.0 0.0 0.0 0.0 0.0 0.0 1.0
EMISFACT L0000251     HRDOW7 1.0 1.0 1.0 1.0 1.0 1.0 1.0 0.0
EMISFACT L0000251     HRDOW7 0.0 0.0 0.0 0.0 0.0 0.0 0.0 0.0
EMISFACT L0000252     HRDOW7 0.0 0.0 0.0 0.0 0.0 0.0 0.0 1.0
EMISFACT L0000252     HRDOW7 1.0 1.0 1.0 1.0 1.0 1.0 1.0 0.0
EMISFACT L0000252     HRDOW7 0.0 0.0 0.0 0.0 0.0 0.0 0.0 0.0
EMISFACT L0000253     HRDOW7 0.0 0.0 0.0 0.0 0.0 0.0 0.0 1.0
EMISFACT L0000253     HRDOW7 1.0 1.0 1.0 1.0 1.0 1.0 1.0 0.0
EMISFACT L0000253     HRDOW7 0.0 0.0 0.0 0.0 0.0 0.0 0.0 0.0
EMISFACT L0000254     HRDOW7 0.0 0.0 0.0 0.0 0.0 0.0 0.0 1.0
EMISFACT L0000254     HRDOW7 1.0 1.0 1.0 1.0 1.0 1.0 1.0 0.0
EMISFACT L0000254     HRDOW7 0.0 0.0 0.0 0.0 0.0 0.0 0.0 0.0
EMISFACT L0000255     HRDOW7 0.0 0.0 0.0 0.0 0.0 0.0 0.0 1.0
EMISFACT L0000255     HRDOW7 1.0 1.0 1.0 1.0 1.0 1.0 1.0 0.0
EMISFACT L0000255     HRDOW7 0.0 0.0 0.0 0.0 0.0 0.0 0.0 0.0
EMISFACT L0000256     HRDOW7 0.0 0.0 0.0 0.0 0.0 0.0 0.0 1.0
EMISFACT L0000256     HRDOW7 1.0 1.0 1.0 1.0 1.0 1.0 1.0 0.0
EMISFACT L0000256     HRDOW7 0.0 0.0 0.0 0.0 0.0 0.0 0.0 0.0
EMISFACT L0000257     HRDOW7 0.0 0.0 0.0 0.0 0.0 0.0 0.0 1.0
EMISFACT L0000257     HRDOW7 1.0 1.0 1.0 1.0 1.0 1.0 1.0 0.0
EMISFACT L0000257     HRDOW7 0.0 0.0 0.0 0.0 0.0 0.0 0.0 0.0
EMISFACT L0000258     HRDOW7 0.0 0.0 0.0 0.0 0.0 0.0 0.0 1.0
EMISFACT L0000258     HRDOW7 1.0 1.0 1.0 1.0 1.0 1.0 1.0 0.0
EMISFACT L0000258     HRDOW7 0.0 0.0 0.0 0.0 0.0 0.0 0.0 0.0
EMISFACT L0000259     HRDOW7 0.0 0.0 0.0 0.0 0.0 0.0 0.0 1.0
EMISFACT L0000259     HRDOW7 1.0 1.0 1.0 1.0 1.0 1.0 1.0 0.0
EMISFACT L0000259     HRDOW7 0.0 0.0 0.0 0.0 0.0 0.0 0.0 0.0
```

```
EMISFACT L0000260     HRDOW7 0.0 0.0 0.0 0.0 0.0 0.0 0.0 1.0
EMISFACT L0000260     HRDOW7 1.0 1.0 1.0 1.0 1.0 1.0 1.0 0.0
EMISFACT L0000260     HRDOW7 0.0 0.0 0.0 0.0 0.0 0.0 0.0 0.0
EMISFACT L0000261     HRDOW7 0.0 0.0 0.0 0.0 0.0 0.0 0.0 1.0
EMISFACT L0000261     HRDOW7 1.0 1.0 1.0 1.0 1.0 1.0 1.0 0.0
EMISFACT L0000261     HRDOW7 0.0 0.0 0.0 0.0 0.0 0.0 0.0 0.0
EMISFACT L0000262     HRDOW7 0.0 0.0 0.0 0.0 0.0 0.0 0.0 1.0
EMISFACT L0000262     HRDOW7 1.0 1.0 1.0 1.0 1.0 1.0 1.0 0.0
EMISFACT L0000262     HRDOW7 0.0 0.0 0.0 0.0 0.0 0.0 0.0 0.0
EMISFACT L0000263     HRDOW7 0.0 0.0 0.0 0.0 0.0 0.0 0.0 1.0
EMISFACT L0000263     HRDOW7 1.0 1.0 1.0 1.0 1.0 1.0 1.0 0.0
EMISFACT L0000263     HRDOW7 0.0 0.0 0.0 0.0 0.0 0.0 0.0 0.0
EMISFACT L0000264     HRDOW7 0.0 0.0 0.0 0.0 0.0 0.0 0.0 1.0
EMISFACT L0000264     HRDOW7 1.0 1.0 1.0 1.0 1.0 1.0 1.0 0.0
EMISFACT L0000264     HRDOW7 0.0 0.0 0.0 0.0 0.0 0.0 0.0 0.0
EMISFACT L0000265     HRDOW7 0.0 0.0 0.0 0.0 0.0 0.0 0.0 1.0
EMISFACT L0000265     HRDOW7 1.0 1.0 1.0 1.0 1.0 1.0 1.0 0.0
EMISFACT L0000265     HRDOW7 0.0 0.0 0.0 0.0 0.0 0.0 0.0 0.0
EMISFACT L0000266     HRDOW7 0.0 0.0 0.0 0.0 0.0 0.0 0.0 1.0
EMISFACT L0000266     HRDOW7 1.0 1.0 1.0 1.0 1.0 1.0 1.0 0.0
EMISFACT L0000266     HRDOW7 0.0 0.0 0.0 0.0 0.0 0.0 0.0 0.0
EMISFACT L0000267     HRDOW7 0.0 0.0 0.0 0.0 0.0 0.0 0.0 1.0
EMISFACT L0000267     HRDOW7 1.0 1.0 1.0 1.0 1.0 1.0 1.0 0.0
EMISFACT L0000267     HRDOW7 0.0 0.0 0.0 0.0 0.0 0.0 0.0 0.0
EMISFACT L0000268     HRDOW7 0.0 0.0 0.0 0.0 0.0 0.0 0.0 1.0
EMISFACT L0000268     HRDOW7 1.0 1.0 1.0 1.0 1.0 1.0 1.0 0.0
EMISFACT L0000268     HRDOW7 0.0 0.0 0.0 0.0 0.0 0.0 0.0 0.0
EMISFACT L0000269     HRDOW7 0.0 0.0 0.0 0.0 0.0 0.0 0.0 1.0
EMISFACT L0000269     HRDOW7 1.0 1.0 1.0 1.0 1.0 1.0 1.0 0.0
EMISFACT L0000269     HRDOW7 0.0 0.0 0.0 0.0 0.0 0.0 0.0 0.0
EMISFACT L0000270     HRDOW7 0.0 0.0 0.0 0.0 0.0 0.0 0.0 1.0
EMISFACT L0000270     HRDOW7 1.0 1.0 1.0 1.0 1.0 1.0 1.0 0.0
EMISFACT L0000270     HRDOW7 0.0 0.0 0.0 0.0 0.0 0.0 0.0 0.0
EMISFACT L0000271     HRDOW7 0.0 0.0 0.0 0.0 0.0 0.0 0.0 1.0
EMISFACT L0000271     HRDOW7 1.0 1.0 1.0 1.0 1.0 1.0 1.0 0.0
EMISFACT L0000271     HRDOW7 0.0 0.0 0.0 0.0 0.0 0.0 0.0 0.0
EMISFACT L0000272     HRDOW7 0.0 0.0 0.0 0.0 0.0 0.0 0.0 1.0
EMISFACT L0000272     HRDOW7 1.0 1.0 1.0 1.0 1.0 1.0 1.0 0.0
EMISFACT L0000272     HRDOW7 0.0 0.0 0.0 0.0 0.0 0.0 0.0 0.0
EMISFACT L0000273     HRDOW7 0.0 0.0 0.0 0.0 0.0 0.0 0.0 1.0
EMISFACT L0000273     HRDOW7 1.0 1.0 1.0 1.0 1.0 1.0 1.0 0.0
EMISFACT L0000273     HRDOW7 0.0 0.0 0.0 0.0 0.0 0.0 0.0 0.0
EMISFACT L0000274     HRDOW7 0.0 0.0 0.0 0.0 0.0 0.0 0.0 1.0
EMISFACT L0000274     HRDOW7 1.0 1.0 1.0 1.0 1.0 1.0 1.0 0.0
EMISFACT L0000274     HRDOW7 0.0 0.0 0.0 0.0 0.0 0.0 0.0 0.0
EMISFACT L0000275     HRDOW7 0.0 0.0 0.0 0.0 0.0 0.0 0.0 1.0
EMISFACT L0000275     HRDOW7 1.0 1.0 1.0 1.0 1.0 1.0 1.0 0.0
EMISFACT L0000275     HRDOW7 0.0 0.0 0.0 0.0 0.0 0.0 0.0 0.0
EMISFACT L0000276     HRDOW7 0.0 0.0 0.0 0.0 0.0 0.0 0.0 1.0
EMISFACT L0000276     HRDOW7 1.0 1.0 1.0 1.0 1.0 1.0 1.0 0.0
EMISFACT L0000276     HRDOW7 0.0 0.0 0.0 0.0 0.0 0.0 0.0 0.0
EMISFACT L0000277     HRDOW7 0.0 0.0 0.0 0.0 0.0 0.0 0.0 1.0
EMISFACT L0000277     HRDOW7 1.0 1.0 1.0 1.0 1.0 1.0 1.0 0.0
EMISFACT L0000277     HRDOW7 0.0 0.0 0.0 0.0 0.0 0.0 0.0 0.0
EMISFACT L0000278     HRDOW7 0.0 0.0 0.0 0.0 0.0 0.0 0.0 1.0
EMISFACT L0000278     HRDOW7 1.0 1.0 1.0 1.0 1.0 1.0 1.0 0.0
EMISFACT L0000278     HRDOW7 0.0 0.0 0.0 0.0 0.0 0.0 0.0 0.0
EMISFACT L0000279     HRDOW7 0.0 0.0 0.0 0.0 0.0 0.0 0.0 1.0
EMISFACT L0000279     HRDOW7 1.0 1.0 1.0 1.0 1.0 1.0 1.0 0.0
EMISFACT L0000279     HRDOW7 0.0 0.0 0.0 0.0 0.0 0.0 0.0 0.0
EMISFACT L0000280     HRDOW7 0.0 0.0 0.0 0.0 0.0 0.0 0.0 1.0
EMISFACT L0000280     HRDOW7 1.0 1.0 1.0 1.0 1.0 1.0 1.0 0.0
EMISFACT L0000280     HRDOW7 0.0 0.0 0.0 0.0 0.0 0.0 0.0 0.0
EMISFACT L0000281     HRDOW7 0.0 0.0 0.0 0.0 0.0 0.0 0.0 1.0
EMISFACT L0000281     HRDOW7 1.0 1.0 1.0 1.0 1.0 1.0 1.0 0.0
EMISFACT L0000281     HRDOW7 0.0 0.0 0.0 0.0 0.0 0.0 0.0 0.0
```

```
EMISFACT L0000282     HRDOW7 0.0 0.0 0.0 0.0 0.0 0.0 0.0 1.0
EMISFACT L0000282     HRDOW7 1.0 1.0 1.0 1.0 1.0 1.0 1.0 0.0
EMISFACT L0000282     HRDOW7 0.0 0.0 0.0 0.0 0.0 0.0 0.0 0.0
EMISFACT L0000283     HRDOW7 0.0 0.0 0.0 0.0 0.0 0.0 0.0 1.0
EMISFACT L0000283     HRDOW7 1.0 1.0 1.0 1.0 1.0 1.0 1.0 0.0
EMISFACT L0000283     HRDOW7 0.0 0.0 0.0 0.0 0.0 0.0 0.0 0.0
EMISFACT L0000284     HRDOW7 0.0 0.0 0.0 0.0 0.0 0.0 0.0 1.0
EMISFACT L0000284     HRDOW7 1.0 1.0 1.0 1.0 1.0 1.0 1.0 0.0
EMISFACT L0000284     HRDOW7 0.0 0.0 0.0 0.0 0.0 0.0 0.0 0.0
EMISFACT L0000285     HRDOW7 0.0 0.0 0.0 0.0 0.0 0.0 0.0 1.0
EMISFACT L0000285     HRDOW7 1.0 1.0 1.0 1.0 1.0 1.0 1.0 0.0
EMISFACT L0000285     HRDOW7 0.0 0.0 0.0 0.0 0.0 0.0 0.0 0.0
EMISFACT L0000286     HRDOW7 0.0 0.0 0.0 0.0 0.0 0.0 0.0 1.0
EMISFACT L0000286     HRDOW7 1.0 1.0 1.0 1.0 1.0 1.0 1.0 0.0
EMISFACT L0000286     HRDOW7 0.0 0.0 0.0 0.0 0.0 0.0 0.0 0.0
EMISFACT L0000287     HRDOW7 0.0 0.0 0.0 0.0 0.0 0.0 0.0 1.0
EMISFACT L0000287     HRDOW7 1.0 1.0 1.0 1.0 1.0 1.0 1.0 0.0
EMISFACT L0000287     HRDOW7 0.0 0.0 0.0 0.0 0.0 0.0 0.0 0.0
EMISFACT L0000288     HRDOW7 0.0 0.0 0.0 0.0 0.0 0.0 0.0 1.0
EMISFACT L0000288     HRDOW7 1.0 1.0 1.0 1.0 1.0 1.0 1.0 0.0
EMISFACT L0000288     HRDOW7 0.0 0.0 0.0 0.0 0.0 0.0 0.0 0.0
EMISFACT L0000289     HRDOW7 0.0 0.0 0.0 0.0 0.0 0.0 0.0 1.0
EMISFACT L0000289     HRDOW7 1.0 1.0 1.0 1.0 1.0 1.0 1.0 0.0
EMISFACT L0000289     HRDOW7 0.0 0.0 0.0 0.0 0.0 0.0 0.0 0.0
EMISFACT L0000290     HRDOW7 0.0 0.0 0.0 0.0 0.0 0.0 0.0 1.0
EMISFACT L0000290     HRDOW7 1.0 1.0 1.0 1.0 1.0 1.0 1.0 0.0
EMISFACT L0000290     HRDOW7 0.0 0.0 0.0 0.0 0.0 0.0 0.0 0.0
EMISFACT L0000291     HRDOW7 0.0 0.0 0.0 0.0 0.0 0.0 0.0 1.0
EMISFACT L0000291     HRDOW7 1.0 1.0 1.0 1.0 1.0 1.0 1.0 0.0
EMISFACT L0000291     HRDOW7 0.0 0.0 0.0 0.0 0.0 0.0 0.0 0.0
EMISFACT L0000292     HRDOW7 0.0 0.0 0.0 0.0 0.0 0.0 0.0 1.0
EMISFACT L0000292     HRDOW7 1.0 1.0 1.0 1.0 1.0 1.0 1.0 0.0
EMISFACT L0000292     HRDOW7 0.0 0.0 0.0 0.0 0.0 0.0 0.0 0.0
EMISFACT L0000293     HRDOW7 0.0 0.0 0.0 0.0 0.0 0.0 0.0 1.0
EMISFACT L0000293     HRDOW7 1.0 1.0 1.0 1.0 1.0 1.0 1.0 0.0
EMISFACT L0000293     HRDOW7 0.0 0.0 0.0 0.0 0.0 0.0 0.0 0.0
EMISFACT L0000294     HRDOW7 0.0 0.0 0.0 0.0 0.0 0.0 0.0 1.0
EMISFACT L0000294     HRDOW7 1.0 1.0 1.0 1.0 1.0 1.0 1.0 0.0
EMISFACT L0000294     HRDOW7 0.0 0.0 0.0 0.0 0.0 0.0 0.0 0.0
EMISFACT L0000295     HRDOW7 0.0 0.0 0.0 0.0 0.0 0.0 0.0 1.0
EMISFACT L0000295     HRDOW7 1.0 1.0 1.0 1.0 1.0 1.0 1.0 0.0
EMISFACT L0000295     HRDOW7 0.0 0.0 0.0 0.0 0.0 0.0 0.0 0.0
EMISFACT L0000296     HRDOW7 0.0 0.0 0.0 0.0 0.0 0.0 0.0 1.0
EMISFACT L0000296     HRDOW7 1.0 1.0 1.0 1.0 1.0 1.0 1.0 0.0
EMISFACT L0000296     HRDOW7 0.0 0.0 0.0 0.0 0.0 0.0 0.0 0.0
EMISFACT L0000297     HRDOW7 0.0 0.0 0.0 0.0 0.0 0.0 0.0 1.0
EMISFACT L0000297     HRDOW7 1.0 1.0 1.0 1.0 1.0 1.0 1.0 0.0
EMISFACT L0000297     HRDOW7 0.0 0.0 0.0 0.0 0.0 0.0 0.0 0.0
EMISFACT L0000298     HRDOW7 0.0 0.0 0.0 0.0 0.0 0.0 0.0 1.0
EMISFACT L0000298     HRDOW7 1.0 1.0 1.0 1.0 1.0 1.0 1.0 0.0
EMISFACT L0000298     HRDOW7 0.0 0.0 0.0 0.0 0.0 0.0 0.0 0.0
EMISFACT L0000299     HRDOW7 0.0 0.0 0.0 0.0 0.0 0.0 0.0 1.0
EMISFACT L0000299     HRDOW7 1.0 1.0 1.0 1.0 1.0 1.0 1.0 0.0
EMISFACT L0000299     HRDOW7 0.0 0.0 0.0 0.0 0.0 0.0 0.0 0.0
EMISFACT L0000300     HRDOW7 0.0 0.0 0.0 0.0 0.0 0.0 0.0 1.0
EMISFACT L0000300     HRDOW7 1.0 1.0 1.0 1.0 1.0 1.0 1.0 0.0
EMISFACT L0000300     HRDOW7 0.0 0.0 0.0 0.0 0.0 0.0 0.0 0.0
EMISFACT L0000301     HRDOW7 0.0 0.0 0.0 0.0 0.0 0.0 0.0 1.0
EMISFACT L0000301     HRDOW7 1.0 1.0 1.0 1.0 1.0 1.0 1.0 0.0
EMISFACT L0000301     HRDOW7 0.0 0.0 0.0 0.0 0.0 0.0 0.0 0.0
EMISFACT L0000302     HRDOW7 0.0 0.0 0.0 0.0 0.0 0.0 0.0 1.0
EMISFACT L0000302     HRDOW7 1.0 1.0 1.0 1.0 1.0 1.0 1.0 0.0
EMISFACT L0000302     HRDOW7 0.0 0.0 0.0 0.0 0.0 0.0 0.0 0.0
EMISFACT L0000303     HRDOW7 0.0 0.0 0.0 0.0 0.0 0.0 0.0 1.0
EMISFACT L0000303     HRDOW7 1.0 1.0 1.0 1.0 1.0 1.0 1.0 0.0
EMISFACT L0000303     HRDOW7 0.0 0.0 0.0 0.0 0.0 0.0 0.0 0.0
```

```
EMISFACT L0000304     HRDOW7 0.0 0.0 0.0 0.0 0.0 0.0 0.0 1.0
EMISFACT L0000304     HRDOW7 1.0 1.0 1.0 1.0 1.0 1.0 1.0 0.0
EMISFACT L0000304     HRDOW7 0.0 0.0 0.0 0.0 0.0 0.0 0.0 0.0
EMISFACT L0000305     HRDOW7 0.0 0.0 0.0 0.0 0.0 0.0 0.0 1.0
EMISFACT L0000305     HRDOW7 1.0 1.0 1.0 1.0 1.0 1.0 1.0 0.0
EMISFACT L0000305     HRDOW7 0.0 0.0 0.0 0.0 0.0 0.0 0.0 0.0
EMISFACT L0000306     HRDOW7 0.0 0.0 0.0 0.0 0.0 0.0 0.0 1.0
EMISFACT L0000306     HRDOW7 1.0 1.0 1.0 1.0 1.0 1.0 1.0 0.0
EMISFACT L0000306     HRDOW7 0.0 0.0 0.0 0.0 0.0 0.0 0.0 0.0
EMISFACT L0000307     HRDOW7 0.0 0.0 0.0 0.0 0.0 0.0 0.0 1.0
EMISFACT L0000307     HRDOW7 1.0 1.0 1.0 1.0 1.0 1.0 1.0 0.0
EMISFACT L0000307     HRDOW7 0.0 0.0 0.0 0.0 0.0 0.0 0.0 0.0
EMISFACT L0000308     HRDOW7 0.0 0.0 0.0 0.0 0.0 0.0 0.0 1.0
EMISFACT L0000308     HRDOW7 1.0 1.0 1.0 1.0 1.0 1.0 1.0 0.0
EMISFACT L0000308     HRDOW7 0.0 0.0 0.0 0.0 0.0 0.0 0.0 0.0
EMISFACT L0000309     HRDOW7 0.0 0.0 0.0 0.0 0.0 0.0 0.0 1.0
EMISFACT L0000309     HRDOW7 1.0 1.0 1.0 1.0 1.0 1.0 1.0 0.0
EMISFACT L0000309     HRDOW7 0.0 0.0 0.0 0.0 0.0 0.0 0.0 0.0
EMISFACT L0000310     HRDOW7 0.0 0.0 0.0 0.0 0.0 0.0 0.0 1.0
EMISFACT L0000310     HRDOW7 1.0 1.0 1.0 1.0 1.0 1.0 1.0 0.0
EMISFACT L0000310     HRDOW7 0.0 0.0 0.0 0.0 0.0 0.0 0.0 0.0
EMISFACT L0000311     HRDOW7 0.0 0.0 0.0 0.0 0.0 0.0 0.0 1.0
EMISFACT L0000311     HRDOW7 1.0 1.0 1.0 1.0 1.0 1.0 1.0 0.0
EMISFACT L0000311     HRDOW7 0.0 0.0 0.0 0.0 0.0 0.0 0.0 0.0
EMISFACT L0000312     HRDOW7 0.0 0.0 0.0 0.0 0.0 0.0 0.0 1.0
EMISFACT L0000312     HRDOW7 1.0 1.0 1.0 1.0 1.0 1.0 1.0 0.0
EMISFACT L0000312     HRDOW7 0.0 0.0 0.0 0.0 0.0 0.0 0.0 0.0
EMISFACT L0000313     HRDOW7 0.0 0.0 0.0 0.0 0.0 0.0 0.0 1.0
EMISFACT L0000313     HRDOW7 1.0 1.0 1.0 1.0 1.0 1.0 1.0 0.0
EMISFACT L0000313     HRDOW7 0.0 0.0 0.0 0.0 0.0 0.0 0.0 0.0
EMISFACT L0000314     HRDOW7 0.0 0.0 0.0 0.0 0.0 0.0 0.0 1.0
EMISFACT L0000314     HRDOW7 1.0 1.0 1.0 1.0 1.0 1.0 1.0 0.0
EMISFACT L0000314     HRDOW7 0.0 0.0 0.0 0.0 0.0 0.0 0.0 0.0
EMISFACT L0000315     HRDOW7 0.0 0.0 0.0 0.0 0.0 0.0 0.0 1.0
EMISFACT L0000315     HRDOW7 1.0 1.0 1.0 1.0 1.0 1.0 1.0 0.0
EMISFACT L0000315     HRDOW7 0.0 0.0 0.0 0.0 0.0 0.0 0.0 0.0
EMISFACT L0000316     HRDOW7 0.0 0.0 0.0 0.0 0.0 0.0 0.0 1.0
EMISFACT L0000316     HRDOW7 1.0 1.0 1.0 1.0 1.0 1.0 1.0 0.0
EMISFACT L0000316     HRDOW7 0.0 0.0 0.0 0.0 0.0 0.0 0.0 0.0
EMISFACT L0000317     HRDOW7 0.0 0.0 0.0 0.0 0.0 0.0 0.0 1.0
EMISFACT L0000317     HRDOW7 1.0 1.0 1.0 1.0 1.0 1.0 1.0 0.0
EMISFACT L0000317     HRDOW7 0.0 0.0 0.0 0.0 0.0 0.0 0.0 0.0
EMISFACT L0000318     HRDOW7 0.0 0.0 0.0 0.0 0.0 0.0 0.0 1.0
EMISFACT L0000318     HRDOW7 1.0 1.0 1.0 1.0 1.0 1.0 1.0 0.0
EMISFACT L0000318     HRDOW7 0.0 0.0 0.0 0.0 0.0 0.0 0.0 0.0
EMISFACT L0000319     HRDOW7 0.0 0.0 0.0 0.0 0.0 0.0 0.0 1.0
EMISFACT L0000319     HRDOW7 1.0 1.0 1.0 1.0 1.0 1.0 1.0 0.0
EMISFACT L0000319     HRDOW7 0.0 0.0 0.0 0.0 0.0 0.0 0.0 0.0
EMISFACT L0000320     HRDOW7 0.0 0.0 0.0 0.0 0.0 0.0 0.0 1.0
EMISFACT L0000320     HRDOW7 1.0 1.0 1.0 1.0 1.0 1.0 1.0 0.0
EMISFACT L0000320     HRDOW7 0.0 0.0 0.0 0.0 0.0 0.0 0.0 0.0
EMISFACT L0000321     HRDOW7 0.0 0.0 0.0 0.0 0.0 0.0 0.0 1.0
EMISFACT L0000321     HRDOW7 1.0 1.0 1.0 1.0 1.0 1.0 1.0 0.0
EMISFACT L0000321     HRDOW7 0.0 0.0 0.0 0.0 0.0 0.0 0.0 0.0
EMISFACT L0000322     HRDOW7 0.0 0.0 0.0 0.0 0.0 0.0 0.0 1.0
EMISFACT L0000322     HRDOW7 1.0 1.0 1.0 1.0 1.0 1.0 1.0 0.0
EMISFACT L0000322     HRDOW7 0.0 0.0 0.0 0.0 0.0 0.0 0.0 0.0
EMISFACT L0000323     HRDOW7 0.0 0.0 0.0 0.0 0.0 0.0 0.0 1.0
EMISFACT L0000323     HRDOW7 1.0 1.0 1.0 1.0 1.0 1.0 1.0 0.0
EMISFACT L0000323     HRDOW7 0.0 0.0 0.0 0.0 0.0 0.0 0.0 0.0
EMISFACT L0000324     HRDOW7 0.0 0.0 0.0 0.0 0.0 0.0 0.0 1.0
EMISFACT L0000324     HRDOW7 1.0 1.0 1.0 1.0 1.0 1.0 1.0 0.0
EMISFACT L0000324     HRDOW7 0.0 0.0 0.0 0.0 0.0 0.0 0.0 0.0
EMISFACT L0000325     HRDOW7 0.0 0.0 0.0 0.0 0.0 0.0 0.0 1.0
EMISFACT L0000325     HRDOW7 1.0 1.0 1.0 1.0 1.0 1.0 1.0 0.0
EMISFACT L0000325     HRDOW7 0.0 0.0 0.0 0.0 0.0 0.0 0.0 0.0
```

```
EMISFACT L0000326     HRDOW7 0.0 0.0 0.0 0.0 0.0 0.0 0.0 1.0
EMISFACT L0000326     HRDOW7 1.0 1.0 1.0 1.0 1.0 1.0 1.0 0.0
EMISFACT L0000326     HRDOW7 0.0 0.0 0.0 0.0 0.0 0.0 0.0 0.0
EMISFACT L0000327     HRDOW7 0.0 0.0 0.0 0.0 0.0 0.0 0.0 1.0
EMISFACT L0000327     HRDOW7 1.0 1.0 1.0 1.0 1.0 1.0 1.0 0.0
EMISFACT L0000327     HRDOW7 0.0 0.0 0.0 0.0 0.0 0.0 0.0 0.0
EMISFACT L0000328     HRDOW7 0.0 0.0 0.0 0.0 0.0 0.0 0.0 1.0
EMISFACT L0000328     HRDOW7 1.0 1.0 1.0 1.0 1.0 1.0 1.0 0.0
EMISFACT L0000328     HRDOW7 0.0 0.0 0.0 0.0 0.0 0.0 0.0 0.0
EMISFACT L0000329     HRDOW7 0.0 0.0 0.0 0.0 0.0 0.0 0.0 1.0
EMISFACT L0000329     HRDOW7 1.0 1.0 1.0 1.0 1.0 1.0 1.0 0.0
EMISFACT L0000329     HRDOW7 0.0 0.0 0.0 0.0 0.0 0.0 0.0 0.0
EMISFACT L0000330     HRDOW7 0.0 0.0 0.0 0.0 0.0 0.0 0.0 1.0
EMISFACT L0000330     HRDOW7 1.0 1.0 1.0 1.0 1.0 1.0 1.0 0.0
EMISFACT L0000330     HRDOW7 0.0 0.0 0.0 0.0 0.0 0.0 0.0 0.0
EMISFACT L0000331     HRDOW7 0.0 0.0 0.0 0.0 0.0 0.0 0.0 1.0
EMISFACT L0000331     HRDOW7 1.0 1.0 1.0 1.0 1.0 1.0 1.0 0.0
EMISFACT L0000331     HRDOW7 0.0 0.0 0.0 0.0 0.0 0.0 0.0 0.0
EMISFACT L0000332     HRDOW7 0.0 0.0 0.0 0.0 0.0 0.0 0.0 1.0
EMISFACT L0000332     HRDOW7 1.0 1.0 1.0 1.0 1.0 1.0 1.0 0.0
EMISFACT L0000332     HRDOW7 0.0 0.0 0.0 0.0 0.0 0.0 0.0 0.0
EMISFACT L0000333     HRDOW7 0.0 0.0 0.0 0.0 0.0 0.0 0.0 1.0
EMISFACT L0000333     HRDOW7 1.0 1.0 1.0 1.0 1.0 1.0 1.0 0.0
EMISFACT L0000333     HRDOW7 0.0 0.0 0.0 0.0 0.0 0.0 0.0 0.0
EMISFACT L0000334     HRDOW7 0.0 0.0 0.0 0.0 0.0 0.0 0.0 1.0
EMISFACT L0000334     HRDOW7 1.0 1.0 1.0 1.0 1.0 1.0 1.0 0.0
EMISFACT L0000334     HRDOW7 0.0 0.0 0.0 0.0 0.0 0.0 0.0 0.0
EMISFACT L0000335     HRDOW7 0.0 0.0 0.0 0.0 0.0 0.0 0.0 1.0
EMISFACT L0000335     HRDOW7 1.0 1.0 1.0 1.0 1.0 1.0 1.0 0.0
EMISFACT L0000335     HRDOW7 0.0 0.0 0.0 0.0 0.0 0.0 0.0 0.0
EMISFACT L0000336     HRDOW7 0.0 0.0 0.0 0.0 0.0 0.0 0.0 1.0
EMISFACT L0000336     HRDOW7 1.0 1.0 1.0 1.0 1.0 1.0 1.0 0.0
EMISFACT L0000336     HRDOW7 0.0 0.0 0.0 0.0 0.0 0.0 0.0 0.0
EMISFACT L0000337     HRDOW7 0.0 0.0 0.0 0.0 0.0 0.0 0.0 1.0
EMISFACT L0000337     HRDOW7 1.0 1.0 1.0 1.0 1.0 1.0 1.0 0.0
EMISFACT L0000337     HRDOW7 0.0 0.0 0.0 0.0 0.0 0.0 0.0 0.0
EMISFACT L0000338     HRDOW7 0.0 0.0 0.0 0.0 0.0 0.0 0.0 1.0
EMISFACT L0000338     HRDOW7 1.0 1.0 1.0 1.0 1.0 1.0 1.0 0.0
EMISFACT L0000338     HRDOW7 0.0 0.0 0.0 0.0 0.0 0.0 0.0 0.0
EMISFACT L0000339     HRDOW7 0.0 0.0 0.0 0.0 0.0 0.0 0.0 1.0
EMISFACT L0000339     HRDOW7 1.0 1.0 1.0 1.0 1.0 1.0 1.0 0.0
EMISFACT L0000339     HRDOW7 0.0 0.0 0.0 0.0 0.0 0.0 0.0 0.0
EMISFACT L0000340     HRDOW7 0.0 0.0 0.0 0.0 0.0 0.0 0.0 1.0
EMISFACT L0000340     HRDOW7 1.0 1.0 1.0 1.0 1.0 1.0 1.0 0.0
EMISFACT L0000340     HRDOW7 0.0 0.0 0.0 0.0 0.0 0.0 0.0 0.0
EMISFACT L0000341     HRDOW7 0.0 0.0 0.0 0.0 0.0 0.0 0.0 1.0
EMISFACT L0000341     HRDOW7 1.0 1.0 1.0 1.0 1.0 1.0 1.0 0.0
EMISFACT L0000341     HRDOW7 0.0 0.0 0.0 0.0 0.0 0.0 0.0 0.0
EMISFACT L0000342     HRDOW7 0.0 0.0 0.0 0.0 0.0 0.0 0.0 1.0
EMISFACT L0000342     HRDOW7 1.0 1.0 1.0 1.0 1.0 1.0 1.0 0.0
EMISFACT L0000342     HRDOW7 0.0 0.0 0.0 0.0 0.0 0.0 0.0 0.0
EMISFACT L0000343     HRDOW7 0.0 0.0 0.0 0.0 0.0 0.0 0.0 1.0
EMISFACT L0000343     HRDOW7 1.0 1.0 1.0 1.0 1.0 1.0 1.0 0.0
EMISFACT L0000343     HRDOW7 0.0 0.0 0.0 0.0 0.0 0.0 0.0 0.0
EMISFACT L0000344     HRDOW7 0.0 0.0 0.0 0.0 0.0 0.0 0.0 1.0
EMISFACT L0000344     HRDOW7 1.0 1.0 1.0 1.0 1.0 1.0 1.0 0.0
EMISFACT L0000344     HRDOW7 0.0 0.0 0.0 0.0 0.0 0.0 0.0 0.0
EMISFACT L0000345     HRDOW7 0.0 0.0 0.0 0.0 0.0 0.0 0.0 1.0
EMISFACT L0000345     HRDOW7 1.0 1.0 1.0 1.0 1.0 1.0 1.0 0.0
EMISFACT L0000345     HRDOW7 0.0 0.0 0.0 0.0 0.0 0.0 0.0 0.0
EMISFACT L0000346     HRDOW7 0.0 0.0 0.0 0.0 0.0 0.0 0.0 1.0
EMISFACT L0000346     HRDOW7 1.0 1.0 1.0 1.0 1.0 1.0 1.0 0.0
EMISFACT L0000346     HRDOW7 0.0 0.0 0.0 0.0 0.0 0.0 0.0 0.0
EMISFACT L0000347     HRDOW7 0.0 0.0 0.0 0.0 0.0 0.0 0.0 1.0
EMISFACT L0000347     HRDOW7 1.0 1.0 1.0 1.0 1.0 1.0 1.0 0.0
EMISFACT L0000347     HRDOW7 0.0 0.0 0.0 0.0 0.0 0.0 0.0 0.0
```

```
EMISFACT L0000348     HRDOW7 0.0 0.0 0.0 0.0 0.0 0.0 0.0 1.0
EMISFACT L0000348     HRDOW7 1.0 1.0 1.0 1.0 1.0 1.0 1.0 0.0
EMISFACT L0000348     HRDOW7 0.0 0.0 0.0 0.0 0.0 0.0 0.0 0.0
EMISFACT L0000349     HRDOW7 0.0 0.0 0.0 0.0 0.0 0.0 0.0 1.0
EMISFACT L0000349     HRDOW7 1.0 1.0 1.0 1.0 1.0 1.0 1.0 0.0
EMISFACT L0000349     HRDOW7 0.0 0.0 0.0 0.0 0.0 0.0 0.0 0.0
EMISFACT L0000350     HRDOW7 0.0 0.0 0.0 0.0 0.0 0.0 0.0 1.0
EMISFACT L0000350     HRDOW7 1.0 1.0 1.0 1.0 1.0 1.0 1.0 0.0
EMISFACT L0000350     HRDOW7 0.0 0.0 0.0 0.0 0.0 0.0 0.0 0.0
EMISFACT L0000351     HRDOW7 0.0 0.0 0.0 0.0 0.0 0.0 0.0 1.0
EMISFACT L0000351     HRDOW7 1.0 1.0 1.0 1.0 1.0 1.0 1.0 0.0
EMISFACT L0000351     HRDOW7 0.0 0.0 0.0 0.0 0.0 0.0 0.0 0.0
EMISFACT L0000352     HRDOW7 0.0 0.0 0.0 0.0 0.0 0.0 0.0 1.0
EMISFACT L0000352     HRDOW7 1.0 1.0 1.0 1.0 1.0 1.0 1.0 0.0
EMISFACT L0000352     HRDOW7 0.0 0.0 0.0 0.0 0.0 0.0 0.0 0.0
EMISFACT L0000353     HRDOW7 0.0 0.0 0.0 0.0 0.0 0.0 0.0 1.0
EMISFACT L0000353     HRDOW7 1.0 1.0 1.0 1.0 1.0 1.0 1.0 0.0
EMISFACT L0000353     HRDOW7 0.0 0.0 0.0 0.0 0.0 0.0 0.0 0.0
EMISFACT L0000354     HRDOW7 0.0 0.0 0.0 0.0 0.0 0.0 0.0 1.0
EMISFACT L0000354     HRDOW7 1.0 1.0 1.0 1.0 1.0 1.0 1.0 0.0
EMISFACT L0000354     HRDOW7 0.0 0.0 0.0 0.0 0.0 0.0 0.0 0.0
EMISFACT L0000355     HRDOW7 0.0 0.0 0.0 0.0 0.0 0.0 0.0 1.0
EMISFACT L0000355     HRDOW7 1.0 1.0 1.0 1.0 1.0 1.0 1.0 0.0
EMISFACT L0000355     HRDOW7 0.0 0.0 0.0 0.0 0.0 0.0 0.0 0.0
EMISFACT L0000356     HRDOW7 0.0 0.0 0.0 0.0 0.0 0.0 0.0 1.0
EMISFACT L0000356     HRDOW7 1.0 1.0 1.0 1.0 1.0 1.0 1.0 0.0
EMISFACT L0000356     HRDOW7 0.0 0.0 0.0 0.0 0.0 0.0 0.0 0.0
EMISFACT L0000357     HRDOW7 0.0 0.0 0.0 0.0 0.0 0.0 0.0 1.0
EMISFACT L0000357     HRDOW7 1.0 1.0 1.0 1.0 1.0 1.0 1.0 0.0
EMISFACT L0000357     HRDOW7 0.0 0.0 0.0 0.0 0.0 0.0 0.0 0.0
EMISFACT L0000358     HRDOW7 0.0 0.0 0.0 0.0 0.0 0.0 0.0 1.0
EMISFACT L0000358     HRDOW7 1.0 1.0 1.0 1.0 1.0 1.0 1.0 0.0
EMISFACT L0000358     HRDOW7 0.0 0.0 0.0 0.0 0.0 0.0 0.0 0.0
EMISFACT L0000359     HRDOW7 0.0 0.0 0.0 0.0 0.0 0.0 0.0 1.0
EMISFACT L0000359     HRDOW7 1.0 1.0 1.0 1.0 1.0 1.0 1.0 0.0
EMISFACT L0000359     HRDOW7 0.0 0.0 0.0 0.0 0.0 0.0 0.0 0.0
EMISFACT L0000360     HRDOW7 0.0 0.0 0.0 0.0 0.0 0.0 0.0 1.0
EMISFACT L0000360     HRDOW7 1.0 1.0 1.0 1.0 1.0 1.0 1.0 0.0
EMISFACT L0000360     HRDOW7 0.0 0.0 0.0 0.0 0.0 0.0 0.0 0.0
EMISFACT L0000361     HRDOW7 0.0 0.0 0.0 0.0 0.0 0.0 0.0 1.0
EMISFACT L0000361     HRDOW7 1.0 1.0 1.0 1.0 1.0 1.0 1.0 0.0
EMISFACT L0000361     HRDOW7 0.0 0.0 0.0 0.0 0.0 0.0 0.0 0.0
EMISFACT L0000362     HRDOW7 0.0 0.0 0.0 0.0 0.0 0.0 0.0 1.0
EMISFACT L0000362     HRDOW7 1.0 1.0 1.0 1.0 1.0 1.0 1.0 0.0
EMISFACT L0000362     HRDOW7 0.0 0.0 0.0 0.0 0.0 0.0 0.0 0.0
EMISFACT L0000363     HRDOW7 0.0 0.0 0.0 0.0 0.0 0.0 0.0 1.0
EMISFACT L0000363     HRDOW7 1.0 1.0 1.0 1.0 1.0 1.0 1.0 0.0
EMISFACT L0000363     HRDOW7 0.0 0.0 0.0 0.0 0.0 0.0 0.0 0.0
EMISFACT L0000364     HRDOW7 0.0 0.0 0.0 0.0 0.0 0.0 0.0 1.0
EMISFACT L0000364     HRDOW7 1.0 1.0 1.0 1.0 1.0 1.0 1.0 0.0
EMISFACT L0000364     HRDOW7 0.0 0.0 0.0 0.0 0.0 0.0 0.0 0.0
EMISFACT L0000365     HRDOW7 0.0 0.0 0.0 0.0 0.0 0.0 0.0 1.0
EMISFACT L0000365     HRDOW7 1.0 1.0 1.0 1.0 1.0 1.0 1.0 0.0
EMISFACT L0000365     HRDOW7 0.0 0.0 0.0 0.0 0.0 0.0 0.0 0.0
EMISFACT L0000366     HRDOW7 0.0 0.0 0.0 0.0 0.0 0.0 0.0 1.0
EMISFACT L0000366     HRDOW7 1.0 1.0 1.0 1.0 1.0 1.0 1.0 0.0
EMISFACT L0000366     HRDOW7 0.0 0.0 0.0 0.0 0.0 0.0 0.0 0.0
EMISFACT L0000367     HRDOW7 0.0 0.0 0.0 0.0 0.0 0.0 0.0 1.0
EMISFACT L0000367     HRDOW7 1.0 1.0 1.0 1.0 1.0 1.0 1.0 0.0
EMISFACT L0000367     HRDOW7 0.0 0.0 0.0 0.0 0.0 0.0 0.0 0.0
EMISFACT L0000368     HRDOW7 0.0 0.0 0.0 0.0 0.0 0.0 0.0 1.0
EMISFACT L0000368     HRDOW7 1.0 1.0 1.0 1.0 1.0 1.0 1.0 0.0
EMISFACT L0000368     HRDOW7 0.0 0.0 0.0 0.0 0.0 0.0 0.0 0.0
EMISFACT L0000369     HRDOW7 0.0 0.0 0.0 0.0 0.0 0.0 0.0 1.0
EMISFACT L0000369     HRDOW7 1.0 1.0 1.0 1.0 1.0 1.0 1.0 0.0
EMISFACT L0000369     HRDOW7 0.0 0.0 0.0 0.0 0.0 0.0 0.0 0.0
```

```
EMISFACT L0000370     HRDOW7 0.0 0.0 0.0 0.0 0.0 0.0 0.0 1.0
EMISFACT L0000370     HRDOW7 1.0 1.0 1.0 1.0 1.0 1.0 1.0 0.0
EMISFACT L0000370     HRDOW7 0.0 0.0 0.0 0.0 0.0 0.0 0.0 0.0
EMISFACT L0000371     HRDOW7 0.0 0.0 0.0 0.0 0.0 0.0 0.0 1.0
EMISFACT L0000371     HRDOW7 1.0 1.0 1.0 1.0 1.0 1.0 1.0 0.0
EMISFACT L0000371     HRDOW7 0.0 0.0 0.0 0.0 0.0 0.0 0.0 0.0
EMISFACT L0000372     HRDOW7 0.0 0.0 0.0 0.0 0.0 0.0 0.0 1.0
EMISFACT L0000372     HRDOW7 1.0 1.0 1.0 1.0 1.0 1.0 1.0 0.0
EMISFACT L0000372     HRDOW7 0.0 0.0 0.0 0.0 0.0 0.0 0.0 0.0
EMISFACT L0000373     HRDOW7 0.0 0.0 0.0 0.0 0.0 0.0 0.0 1.0
EMISFACT L0000373     HRDOW7 1.0 1.0 1.0 1.0 1.0 1.0 1.0 0.0
EMISFACT L0000373     HRDOW7 0.0 0.0 0.0 0.0 0.0 0.0 0.0 0.0
EMISFACT L0000374     HRDOW7 0.0 0.0 0.0 0.0 0.0 0.0 0.0 1.0
EMISFACT L0000374     HRDOW7 1.0 1.0 1.0 1.0 1.0 1.0 1.0 0.0
EMISFACT L0000374     HRDOW7 0.0 0.0 0.0 0.0 0.0 0.0 0.0 0.0
EMISFACT L0000375     HRDOW7 0.0 0.0 0.0 0.0 0.0 0.0 0.0 1.0
EMISFACT L0000375     HRDOW7 1.0 1.0 1.0 1.0 1.0 1.0 1.0 0.0
EMISFACT L0000375     HRDOW7 0.0 0.0 0.0 0.0 0.0 0.0 0.0 0.0
EMISFACT L0000376     HRDOW7 0.0 0.0 0.0 0.0 0.0 0.0 0.0 1.0
EMISFACT L0000376     HRDOW7 1.0 1.0 1.0 1.0 1.0 1.0 1.0 0.0
EMISFACT L0000376     HRDOW7 0.0 0.0 0.0 0.0 0.0 0.0 0.0 0.0
EMISFACT L0000377     HRDOW7 0.0 0.0 0.0 0.0 0.0 0.0 0.0 1.0
EMISFACT L0000377     HRDOW7 1.0 1.0 1.0 1.0 1.0 1.0 1.0 0.0
EMISFACT L0000377     HRDOW7 0.0 0.0 0.0 0.0 0.0 0.0 0.0 0.0
EMISFACT L0000378     HRDOW7 0.0 0.0 0.0 0.0 0.0 0.0 0.0 1.0
EMISFACT L0000378     HRDOW7 1.0 1.0 1.0 1.0 1.0 1.0 1.0 0.0
EMISFACT L0000378     HRDOW7 0.0 0.0 0.0 0.0 0.0 0.0 0.0 0.0
EMISFACT L0000379     HRDOW7 0.0 0.0 0.0 0.0 0.0 0.0 0.0 1.0
EMISFACT L0000379     HRDOW7 1.0 1.0 1.0 1.0 1.0 1.0 1.0 0.0
EMISFACT L0000379     HRDOW7 0.0 0.0 0.0 0.0 0.0 0.0 0.0 0.0
EMISFACT L0000380     HRDOW7 0.0 0.0 0.0 0.0 0.0 0.0 0.0 1.0
EMISFACT L0000380     HRDOW7 1.0 1.0 1.0 1.0 1.0 1.0 1.0 0.0
EMISFACT L0000380     HRDOW7 0.0 0.0 0.0 0.0 0.0 0.0 0.0 0.0
EMISFACT L0000381     HRDOW7 0.0 0.0 0.0 0.0 0.0 0.0 0.0 1.0
EMISFACT L0000381     HRDOW7 1.0 1.0 1.0 1.0 1.0 1.0 1.0 0.0
EMISFACT L0000381     HRDOW7 0.0 0.0 0.0 0.0 0.0 0.0 0.0 0.0
EMISFACT L0000382     HRDOW7 0.0 0.0 0.0 0.0 0.0 0.0 0.0 1.0
EMISFACT L0000382     HRDOW7 1.0 1.0 1.0 1.0 1.0 1.0 1.0 0.0
EMISFACT L0000382     HRDOW7 0.0 0.0 0.0 0.0 0.0 0.0 0.0 0.0
EMISFACT L0000383     HRDOW7 0.0 0.0 0.0 0.0 0.0 0.0 0.0 1.0
EMISFACT L0000383     HRDOW7 1.0 1.0 1.0 1.0 1.0 1.0 1.0 0.0
EMISFACT L0000383     HRDOW7 0.0 0.0 0.0 0.0 0.0 0.0 0.0 0.0
EMISFACT L0000384     HRDOW7 0.0 0.0 0.0 0.0 0.0 0.0 0.0 1.0
EMISFACT L0000384     HRDOW7 1.0 1.0 1.0 1.0 1.0 1.0 1.0 0.0
EMISFACT L0000384     HRDOW7 0.0 0.0 0.0 0.0 0.0 0.0 0.0 0.0
EMISFACT L0000385     HRDOW7 0.0 0.0 0.0 0.0 0.0 0.0 0.0 1.0
EMISFACT L0000385     HRDOW7 1.0 1.0 1.0 1.0 1.0 1.0 1.0 0.0
EMISFACT L0000385     HRDOW7 0.0 0.0 0.0 0.0 0.0 0.0 0.0 0.0
EMISFACT L0000386     HRDOW7 0.0 0.0 0.0 0.0 0.0 0.0 0.0 1.0
EMISFACT L0000386     HRDOW7 1.0 1.0 1.0 1.0 1.0 1.0 1.0 0.0
EMISFACT L0000386     HRDOW7 0.0 0.0 0.0 0.0 0.0 0.0 0.0 0.0
EMISFACT L0000387     HRDOW7 0.0 0.0 0.0 0.0 0.0 0.0 0.0 1.0
EMISFACT L0000387     HRDOW7 1.0 1.0 1.0 1.0 1.0 1.0 1.0 0.0
EMISFACT L0000387     HRDOW7 0.0 0.0 0.0 0.0 0.0 0.0 0.0 0.0
EMISFACT L0000388     HRDOW7 0.0 0.0 0.0 0.0 0.0 0.0 0.0 1.0
EMISFACT L0000388     HRDOW7 1.0 1.0 1.0 1.0 1.0 1.0 1.0 0.0
EMISFACT L0000388     HRDOW7 0.0 0.0 0.0 0.0 0.0 0.0 0.0 0.0
EMISFACT L0000389     HRDOW7 0.0 0.0 0.0 0.0 0.0 0.0 0.0 1.0
EMISFACT L0000389     HRDOW7 1.0 1.0 1.0 1.0 1.0 1.0 1.0 0.0
EMISFACT L0000389     HRDOW7 0.0 0.0 0.0 0.0 0.0 0.0 0.0 0.0
EMISFACT L0000390     HRDOW7 0.0 0.0 0.0 0.0 0.0 0.0 0.0 1.0
EMISFACT L0000390     HRDOW7 1.0 1.0 1.0 1.0 1.0 1.0 1.0 0.0
EMISFACT L0000390     HRDOW7 0.0 0.0 0.0 0.0 0.0 0.0 0.0 0.0
EMISFACT L0000391     HRDOW7 0.0 0.0 0.0 0.0 0.0 0.0 0.0 1.0
EMISFACT L0000391     HRDOW7 1.0 1.0 1.0 1.0 1.0 1.0 1.0 0.0
EMISFACT L0000391     HRDOW7 0.0 0.0 0.0 0.0 0.0 0.0 0.0 0.0
```

```
EMISFACT L0000392     HRDOW7 0.0 0.0 0.0 0.0 0.0 0.0 0.0 1.0
EMISFACT L0000392     HRDOW7 1.0 1.0 1.0 1.0 1.0 1.0 1.0 0.0
EMISFACT L0000392     HRDOW7 0.0 0.0 0.0 0.0 0.0 0.0 0.0 0.0
EMISFACT L0000393     HRDOW7 0.0 0.0 0.0 0.0 0.0 0.0 0.0 1.0
EMISFACT L0000393     HRDOW7 1.0 1.0 1.0 1.0 1.0 1.0 1.0 0.0
EMISFACT L0000393     HRDOW7 0.0 0.0 0.0 0.0 0.0 0.0 0.0 0.0
EMISFACT L0000394     HRDOW7 0.0 0.0 0.0 0.0 0.0 0.0 0.0 1.0
EMISFACT L0000394     HRDOW7 1.0 1.0 1.0 1.0 1.0 1.0 1.0 0.0
EMISFACT L0000394     HRDOW7 0.0 0.0 0.0 0.0 0.0 0.0 0.0 0.0
EMISFACT L0000395     HRDOW7 0.0 0.0 0.0 0.0 0.0 0.0 0.0 1.0
EMISFACT L0000395     HRDOW7 1.0 1.0 1.0 1.0 1.0 1.0 1.0 0.0
EMISFACT L0000395     HRDOW7 0.0 0.0 0.0 0.0 0.0 0.0 0.0 0.0
EMISFACT L0000396     HRDOW7 0.0 0.0 0.0 0.0 0.0 0.0 0.0 1.0
EMISFACT L0000396     HRDOW7 1.0 1.0 1.0 1.0 1.0 1.0 1.0 0.0
EMISFACT L0000396     HRDOW7 0.0 0.0 0.0 0.0 0.0 0.0 0.0 0.0
EMISFACT L0000397     HRDOW7 0.0 0.0 0.0 0.0 0.0 0.0 0.0 1.0
EMISFACT L0000397     HRDOW7 1.0 1.0 1.0 1.0 1.0 1.0 1.0 0.0
EMISFACT L0000397     HRDOW7 0.0 0.0 0.0 0.0 0.0 0.0 0.0 0.0
EMISFACT L0000398     HRDOW7 0.0 0.0 0.0 0.0 0.0 0.0 0.0 1.0
EMISFACT L0000398     HRDOW7 1.0 1.0 1.0 1.0 1.0 1.0 1.0 0.0
EMISFACT L0000398     HRDOW7 0.0 0.0 0.0 0.0 0.0 0.0 0.0 0.0
EMISFACT L0000399     HRDOW7 0.0 0.0 0.0 0.0 0.0 0.0 0.0 1.0
EMISFACT L0000399     HRDOW7 1.0 1.0 1.0 1.0 1.0 1.0 1.0 0.0
EMISFACT L0000399     HRDOW7 0.0 0.0 0.0 0.0 0.0 0.0 0.0 0.0
EMISFACT L0000400     HRDOW7 0.0 0.0 0.0 0.0 0.0 0.0 0.0 1.0
EMISFACT L0000400     HRDOW7 1.0 1.0 1.0 1.0 1.0 1.0 1.0 0.0
EMISFACT L0000400     HRDOW7 0.0 0.0 0.0 0.0 0.0 0.0 0.0 0.0
EMISFACT L0000401     HRDOW7 0.0 0.0 0.0 0.0 0.0 0.0 0.0 1.0
EMISFACT L0000401     HRDOW7 1.0 1.0 1.0 1.0 1.0 1.0 1.0 0.0
EMISFACT L0000401     HRDOW7 0.0 0.0 0.0 0.0 0.0 0.0 0.0 0.0
EMISFACT L0000402     HRDOW7 0.0 0.0 0.0 0.0 0.0 0.0 0.0 1.0
EMISFACT L0000402     HRDOW7 1.0 1.0 1.0 1.0 1.0 1.0 1.0 0.0
EMISFACT L0000402     HRDOW7 0.0 0.0 0.0 0.0 0.0 0.0 0.0 0.0
EMISFACT L0000403     HRDOW7 0.0 0.0 0.0 0.0 0.0 0.0 0.0 1.0
EMISFACT L0000403     HRDOW7 1.0 1.0 1.0 1.0 1.0 1.0 1.0 0.0
EMISFACT L0000403     HRDOW7 0.0 0.0 0.0 0.0 0.0 0.0 0.0 0.0
EMISFACT L0000404     HRDOW7 0.0 0.0 0.0 0.0 0.0 0.0 0.0 1.0
EMISFACT L0000404     HRDOW7 1.0 1.0 1.0 1.0 1.0 1.0 1.0 0.0
EMISFACT L0000404     HRDOW7 0.0 0.0 0.0 0.0 0.0 0.0 0.0 0.0
EMISFACT L0000405     HRDOW7 0.0 0.0 0.0 0.0 0.0 0.0 0.0 1.0
EMISFACT L0000405     HRDOW7 1.0 1.0 1.0 1.0 1.0 1.0 1.0 0.0
EMISFACT L0000405     HRDOW7 0.0 0.0 0.0 0.0 0.0 0.0 0.0 0.0
EMISFACT L0000406     HRDOW7 0.0 0.0 0.0 0.0 0.0 0.0 0.0 1.0
EMISFACT L0000406     HRDOW7 1.0 1.0 1.0 1.0 1.0 1.0 1.0 0.0
EMISFACT L0000406     HRDOW7 0.0 0.0 0.0 0.0 0.0 0.0 0.0 0.0
EMISFACT L0000407     HRDOW7 0.0 0.0 0.0 0.0 0.0 0.0 0.0 1.0
EMISFACT L0000407     HRDOW7 1.0 1.0 1.0 1.0 1.0 1.0 1.0 0.0
EMISFACT L0000407     HRDOW7 0.0 0.0 0.0 0.0 0.0 0.0 0.0 0.0
EMISFACT L0000408     HRDOW7 0.0 0.0 0.0 0.0 0.0 0.0 0.0 1.0
EMISFACT L0000408     HRDOW7 1.0 1.0 1.0 1.0 1.0 1.0 1.0 0.0
EMISFACT L0000408     HRDOW7 0.0 0.0 0.0 0.0 0.0 0.0 0.0 0.0
EMISFACT L0000409     HRDOW7 0.0 0.0 0.0 0.0 0.0 0.0 0.0 1.0
EMISFACT L0000409     HRDOW7 1.0 1.0 1.0 1.0 1.0 1.0 1.0 0.0
EMISFACT L0000409     HRDOW7 0.0 0.0 0.0 0.0 0.0 0.0 0.0 0.0
EMISFACT L0000410     HRDOW7 0.0 0.0 0.0 0.0 0.0 0.0 0.0 1.0
EMISFACT L0000410     HRDOW7 1.0 1.0 1.0 1.0 1.0 1.0 1.0 0.0
EMISFACT L0000410     HRDOW7 0.0 0.0 0.0 0.0 0.0 0.0 0.0 0.0
EMISFACT L0000411     HRDOW7 0.0 0.0 0.0 0.0 0.0 0.0 0.0 1.0
EMISFACT L0000411     HRDOW7 1.0 1.0 1.0 1.0 1.0 1.0 1.0 0.0
EMISFACT L0000411     HRDOW7 0.0 0.0 0.0 0.0 0.0 0.0 0.0 0.0
EMISFACT L0000412     HRDOW7 0.0 0.0 0.0 0.0 0.0 0.0 0.0 1.0
EMISFACT L0000412     HRDOW7 1.0 1.0 1.0 1.0 1.0 1.0 1.0 0.0
EMISFACT L0000412     HRDOW7 0.0 0.0 0.0 0.0 0.0 0.0 0.0 0.0
EMISFACT L0000413     HRDOW7 0.0 0.0 0.0 0.0 0.0 0.0 0.0 1.0
EMISFACT L0000413     HRDOW7 1.0 1.0 1.0 1.0 1.0 1.0 1.0 0.0
EMISFACT L0000413     HRDOW7 0.0 0.0 0.0 0.0 0.0 0.0 0.0 0.0
```

```
EMISFACT L0000414     HRDOW7 0.0 0.0 0.0 0.0 0.0 0.0 0.0 1.0
EMISFACT L0000414     HRDOW7 1.0 1.0 1.0 1.0 1.0 1.0 1.0 0.0
EMISFACT L0000414     HRDOW7 0.0 0.0 0.0 0.0 0.0 0.0 0.0 0.0
EMISFACT L0000415     HRDOW7 0.0 0.0 0.0 0.0 0.0 0.0 0.0 1.0
EMISFACT L0000415     HRDOW7 1.0 1.0 1.0 1.0 1.0 1.0 1.0 0.0
EMISFACT L0000415     HRDOW7 0.0 0.0 0.0 0.0 0.0 0.0 0.0 0.0
EMISFACT L0000416     HRDOW7 0.0 0.0 0.0 0.0 0.0 0.0 0.0 1.0
EMISFACT L0000416     HRDOW7 1.0 1.0 1.0 1.0 1.0 1.0 1.0 0.0
EMISFACT L0000416     HRDOW7 0.0 0.0 0.0 0.0 0.0 0.0 0.0 0.0
EMISFACT L0000417     HRDOW7 0.0 0.0 0.0 0.0 0.0 0.0 0.0 1.0
EMISFACT L0000417     HRDOW7 1.0 1.0 1.0 1.0 1.0 1.0 1.0 0.0
EMISFACT L0000417     HRDOW7 0.0 0.0 0.0 0.0 0.0 0.0 0.0 0.0
EMISFACT L0000418     HRDOW7 0.0 0.0 0.0 0.0 0.0 0.0 0.0 1.0
EMISFACT L0000418     HRDOW7 1.0 1.0 1.0 1.0 1.0 1.0 1.0 0.0
EMISFACT L0000418     HRDOW7 0.0 0.0 0.0 0.0 0.0 0.0 0.0 0.0
EMISFACT L0000419     HRDOW7 0.0 0.0 0.0 0.0 0.0 0.0 0.0 1.0
EMISFACT L0000419     HRDOW7 1.0 1.0 1.0 1.0 1.0 1.0 1.0 0.0
EMISFACT L0000419     HRDOW7 0.0 0.0 0.0 0.0 0.0 0.0 0.0 0.0
EMISFACT L0000420     HRDOW7 0.0 0.0 0.0 0.0 0.0 0.0 0.0 1.0
EMISFACT L0000420     HRDOW7 1.0 1.0 1.0 1.0 1.0 1.0 1.0 0.0
EMISFACT L0000420     HRDOW7 0.0 0.0 0.0 0.0 0.0 0.0 0.0 0.0
EMISFACT L0000421     HRDOW7 0.0 0.0 0.0 0.0 0.0 0.0 0.0 1.0
EMISFACT L0000421     HRDOW7 1.0 1.0 1.0 1.0 1.0 1.0 1.0 0.0
EMISFACT L0000421     HRDOW7 0.0 0.0 0.0 0.0 0.0 0.0 0.0 0.0
EMISFACT L0000422     HRDOW7 0.0 0.0 0.0 0.0 0.0 0.0 0.0 1.0
EMISFACT L0000422     HRDOW7 1.0 1.0 1.0 1.0 1.0 1.0 1.0 0.0
EMISFACT L0000422     HRDOW7 0.0 0.0 0.0 0.0 0.0 0.0 0.0 0.0
EMISFACT L0000423     HRDOW7 0.0 0.0 0.0 0.0 0.0 0.0 0.0 1.0
EMISFACT L0000423     HRDOW7 1.0 1.0 1.0 1.0 1.0 1.0 1.0 0.0
EMISFACT L0000423     HRDOW7 0.0 0.0 0.0 0.0 0.0 0.0 0.0 0.0
EMISFACT L0000424     HRDOW7 0.0 0.0 0.0 0.0 0.0 0.0 0.0 1.0
EMISFACT L0000424     HRDOW7 1.0 1.0 1.0 1.0 1.0 1.0 1.0 0.0
EMISFACT L0000424     HRDOW7 0.0 0.0 0.0 0.0 0.0 0.0 0.0 0.0
EMISFACT L0000425     HRDOW7 0.0 0.0 0.0 0.0 0.0 0.0 0.0 1.0
EMISFACT L0000425     HRDOW7 1.0 1.0 1.0 1.0 1.0 1.0 1.0 0.0
EMISFACT L0000425     HRDOW7 0.0 0.0 0.0 0.0 0.0 0.0 0.0 0.0
EMISFACT L0000426     HRDOW7 0.0 0.0 0.0 0.0 0.0 0.0 0.0 1.0
EMISFACT L0000426     HRDOW7 1.0 1.0 1.0 1.0 1.0 1.0 1.0 0.0
EMISFACT L0000426     HRDOW7 0.0 0.0 0.0 0.0 0.0 0.0 0.0 0.0
EMISFACT L0000427     HRDOW7 0.0 0.0 0.0 0.0 0.0 0.0 0.0 1.0
EMISFACT L0000427     HRDOW7 1.0 1.0 1.0 1.0 1.0 1.0 1.0 0.0
EMISFACT L0000427     HRDOW7 0.0 0.0 0.0 0.0 0.0 0.0 0.0 0.0
EMISFACT L0000428     HRDOW7 0.0 0.0 0.0 0.0 0.0 0.0 0.0 1.0
EMISFACT L0000428     HRDOW7 1.0 1.0 1.0 1.0 1.0 1.0 1.0 0.0
EMISFACT L0000428     HRDOW7 0.0 0.0 0.0 0.0 0.0 0.0 0.0 0.0
EMISFACT L0000001     HRDOW7 0.0 0.0 0.0 0.0 0.0 0.0 0.0 1.0
EMISFACT L0000001     HRDOW7 1.0 1.0 1.0 1.0 1.0 1.0 1.0 0.0
EMISFACT L0000001     HRDOW7 0.0 0.0 0.0 0.0 0.0 0.0 0.0 0.0
EMISFACT L0000002     HRDOW7 0.0 0.0 0.0 0.0 0.0 0.0 0.0 1.0
EMISFACT L0000002     HRDOW7 1.0 1.0 1.0 1.0 1.0 1.0 1.0 0.0
EMISFACT L0000002     HRDOW7 0.0 0.0 0.0 0.0 0.0 0.0 0.0 0.0
EMISFACT L0000003     HRDOW7 0.0 0.0 0.0 0.0 0.0 0.0 0.0 1.0
EMISFACT L0000003     HRDOW7 1.0 1.0 1.0 1.0 1.0 1.0 1.0 0.0
EMISFACT L0000003     HRDOW7 0.0 0.0 0.0 0.0 0.0 0.0 0.0 0.0
EMISFACT L0000004     HRDOW7 0.0 0.0 0.0 0.0 0.0 0.0 0.0 1.0
EMISFACT L0000004     HRDOW7 1.0 1.0 1.0 1.0 1.0 1.0 1.0 0.0
EMISFACT L0000004     HRDOW7 0.0 0.0 0.0 0.0 0.0 0.0 0.0 0.0
EMISFACT L0000005     HRDOW7 0.0 0.0 0.0 0.0 0.0 0.0 0.0 1.0
EMISFACT L0000005     HRDOW7 1.0 1.0 1.0 1.0 1.0 1.0 1.0 0.0
EMISFACT L0000005     HRDOW7 0.0 0.0 0.0 0.0 0.0 0.0 0.0 0.0
EMISFACT L0000006     HRDOW7 0.0 0.0 0.0 0.0 0.0 0.0 0.0 1.0
EMISFACT L0000006     HRDOW7 1.0 1.0 1.0 1.0 1.0 1.0 1.0 0.0
EMISFACT L0000006     HRDOW7 0.0 0.0 0.0 0.0 0.0 0.0 0.0 0.0
EMISFACT L0000007     HRDOW7 0.0 0.0 0.0 0.0 0.0 0.0 0.0 1.0
EMISFACT L0000007     HRDOW7 1.0 1.0 1.0 1.0 1.0 1.0 1.0 0.0
EMISFACT L0000007     HRDOW7 0.0 0.0 0.0 0.0 0.0 0.0 0.0 0.0
```

```
EMISFACT L0000008     HRDOW7 0.0 0.0 0.0 0.0 0.0 0.0 0.0 1.0
EMISFACT L0000008     HRDOW7 1.0 1.0 1.0 1.0 1.0 1.0 1.0 0.0
EMISFACT L0000008     HRDOW7 0.0 0.0 0.0 0.0 0.0 0.0 0.0 0.0
EMISFACT L0000009     HRDOW7 0.0 0.0 0.0 0.0 0.0 0.0 0.0 1.0
EMISFACT L0000009     HRDOW7 1.0 1.0 1.0 1.0 1.0 1.0 1.0 0.0
EMISFACT L0000009     HRDOW7 0.0 0.0 0.0 0.0 0.0 0.0 0.0 0.0
EMISFACT L0000010     HRDOW7 0.0 0.0 0.0 0.0 0.0 0.0 0.0 1.0
EMISFACT L0000010     HRDOW7 1.0 1.0 1.0 1.0 1.0 1.0 1.0 0.0
EMISFACT L0000010     HRDOW7 0.0 0.0 0.0 0.0 0.0 0.0 0.0 0.0
EMISFACT L0000011     HRDOW7 0.0 0.0 0.0 0.0 0.0 0.0 0.0 1.0
EMISFACT L0000011     HRDOW7 1.0 1.0 1.0 1.0 1.0 1.0 1.0 0.0
EMISFACT L0000011     HRDOW7 0.0 0.0 0.0 0.0 0.0 0.0 0.0 0.0
EMISFACT L0000012     HRDOW7 0.0 0.0 0.0 0.0 0.0 0.0 0.0 1.0
EMISFACT L0000012     HRDOW7 1.0 1.0 1.0 1.0 1.0 1.0 1.0 0.0
EMISFACT L0000012     HRDOW7 0.0 0.0 0.0 0.0 0.0 0.0 0.0 0.0
EMISFACT L0000013     HRDOW7 0.0 0.0 0.0 0.0 0.0 0.0 0.0 1.0
EMISFACT L0000013     HRDOW7 1.0 1.0 1.0 1.0 1.0 1.0 1.0 0.0
EMISFACT L0000013     HRDOW7 0.0 0.0 0.0 0.0 0.0 0.0 0.0 0.0
EMISFACT L0000014     HRDOW7 0.0 0.0 0.0 0.0 0.0 0.0 0.0 1.0
EMISFACT L0000014     HRDOW7 1.0 1.0 1.0 1.0 1.0 1.0 1.0 0.0
EMISFACT L0000014     HRDOW7 0.0 0.0 0.0 0.0 0.0 0.0 0.0 0.0
EMISFACT L0000015     HRDOW7 0.0 0.0 0.0 0.0 0.0 0.0 0.0 1.0
EMISFACT L0000015     HRDOW7 1.0 1.0 1.0 1.0 1.0 1.0 1.0 0.0
EMISFACT L0000015     HRDOW7 0.0 0.0 0.0 0.0 0.0 0.0 0.0 0.0
EMISFACT L0000016     HRDOW7 0.0 0.0 0.0 0.0 0.0 0.0 0.0 1.0
EMISFACT L0000016     HRDOW7 1.0 1.0 1.0 1.0 1.0 1.0 1.0 0.0
EMISFACT L0000016     HRDOW7 0.0 0.0 0.0 0.0 0.0 0.0 0.0 0.0
EMISFACT L0000017     HRDOW7 0.0 0.0 0.0 0.0 0.0 0.0 0.0 1.0
EMISFACT L0000017     HRDOW7 1.0 1.0 1.0 1.0 1.0 1.0 1.0 0.0
EMISFACT L0000017     HRDOW7 0.0 0.0 0.0 0.0 0.0 0.0 0.0 0.0
EMISFACT L0000018     HRDOW7 0.0 0.0 0.0 0.0 0.0 0.0 0.0 1.0
EMISFACT L0000018     HRDOW7 1.0 1.0 1.0 1.0 1.0 1.0 1.0 0.0
EMISFACT L0000018     HRDOW7 0.0 0.0 0.0 0.0 0.0 0.0 0.0 0.0
EMISFACT L0000019     HRDOW7 0.0 0.0 0.0 0.0 0.0 0.0 0.0 1.0
EMISFACT L0000019     HRDOW7 1.0 1.0 1.0 1.0 1.0 1.0 1.0 0.0
EMISFACT L0000019     HRDOW7 0.0 0.0 0.0 0.0 0.0 0.0 0.0 0.0
EMISFACT L0000020     HRDOW7 0.0 0.0 0.0 0.0 0.0 0.0 0.0 1.0
EMISFACT L0000020     HRDOW7 1.0 1.0 1.0 1.0 1.0 1.0 1.0 0.0
EMISFACT L0000020     HRDOW7 0.0 0.0 0.0 0.0 0.0 0.0 0.0 0.0
EMISFACT L0000021     HRDOW7 0.0 0.0 0.0 0.0 0.0 0.0 0.0 1.0
EMISFACT L0000021     HRDOW7 1.0 1.0 1.0 1.0 1.0 1.0 1.0 0.0
EMISFACT L0000021     HRDOW7 0.0 0.0 0.0 0.0 0.0 0.0 0.0 0.0
EMISFACT L0000022     HRDOW7 0.0 0.0 0.0 0.0 0.0 0.0 0.0 1.0
EMISFACT L0000022     HRDOW7 1.0 1.0 1.0 1.0 1.0 1.0 1.0 0.0
EMISFACT L0000022     HRDOW7 0.0 0.0 0.0 0.0 0.0 0.0 0.0 0.0
EMISFACT L0000023     HRDOW7 0.0 0.0 0.0 0.0 0.0 0.0 0.0 1.0
EMISFACT L0000023     HRDOW7 1.0 1.0 1.0 1.0 1.0 1.0 1.0 0.0
EMISFACT L0000023     HRDOW7 0.0 0.0 0.0 0.0 0.0 0.0 0.0 0.0
EMISFACT L0000024     HRDOW7 0.0 0.0 0.0 0.0 0.0 0.0 0.0 1.0
EMISFACT L0000024     HRDOW7 1.0 1.0 1.0 1.0 1.0 1.0 1.0 0.0
EMISFACT L0000024     HRDOW7 0.0 0.0 0.0 0.0 0.0 0.0 0.0 0.0
EMISFACT L0000025     HRDOW7 0.0 0.0 0.0 0.0 0.0 0.0 0.0 1.0
EMISFACT L0000025     HRDOW7 1.0 1.0 1.0 1.0 1.0 1.0 1.0 0.0
EMISFACT L0000025     HRDOW7 0.0 0.0 0.0 0.0 0.0 0.0 0.0 0.0
EMISFACT L0000026     HRDOW7 0.0 0.0 0.0 0.0 0.0 0.0 0.0 1.0
EMISFACT L0000026     HRDOW7 1.0 1.0 1.0 1.0 1.0 1.0 1.0 0.0
EMISFACT L0000026     HRDOW7 0.0 0.0 0.0 0.0 0.0 0.0 0.0 0.0
EMISFACT L0000027     HRDOW7 0.0 0.0 0.0 0.0 0.0 0.0 0.0 1.0
EMISFACT L0000027     HRDOW7 1.0 1.0 1.0 1.0 1.0 1.0 1.0 0.0
EMISFACT L0000027     HRDOW7 0.0 0.0 0.0 0.0 0.0 0.0 0.0 0.0
EMISFACT L0000028     HRDOW7 0.0 0.0 0.0 0.0 0.0 0.0 0.0 1.0
EMISFACT L0000028     HRDOW7 1.0 1.0 1.0 1.0 1.0 1.0 1.0 0.0
EMISFACT L0000028     HRDOW7 0.0 0.0 0.0 0.0 0.0 0.0 0.0 0.0
EMISFACT L0000029     HRDOW7 0.0 0.0 0.0 0.0 0.0 0.0 0.0 1.0
EMISFACT L0000029     HRDOW7 1.0 1.0 1.0 1.0 1.0 1.0 1.0 0.0
EMISFACT L0000029     HRDOW7 0.0 0.0 0.0 0.0 0.0 0.0 0.0 0.0
```

```
EMISFACT L0000030     HRDOW7 0.0 0.0 0.0 0.0 0.0 0.0 0.0 1.0
EMISFACT L0000030     HRDOW7 1.0 1.0 1.0 1.0 1.0 1.0 1.0 0.0
EMISFACT L0000030     HRDOW7 0.0 0.0 0.0 0.0 0.0 0.0 0.0 0.0
EMISFACT L0000031     HRDOW7 0.0 0.0 0.0 0.0 0.0 0.0 0.0 1.0
EMISFACT L0000031     HRDOW7 1.0 1.0 1.0 1.0 1.0 1.0 1.0 0.0
EMISFACT L0000031     HRDOW7 0.0 0.0 0.0 0.0 0.0 0.0 0.0 0.0
EMISFACT L0000032     HRDOW7 0.0 0.0 0.0 0.0 0.0 0.0 0.0 1.0
EMISFACT L0000032     HRDOW7 1.0 1.0 1.0 1.0 1.0 1.0 1.0 0.0
EMISFACT L0000032     HRDOW7 0.0 0.0 0.0 0.0 0.0 0.0 0.0 0.0
EMISFACT L0000033     HRDOW7 0.0 0.0 0.0 0.0 0.0 0.0 0.0 1.0
EMISFACT L0000033     HRDOW7 1.0 1.0 1.0 1.0 1.0 1.0 1.0 0.0
EMISFACT L0000033     HRDOW7 0.0 0.0 0.0 0.0 0.0 0.0 0.0 0.0
EMISFACT L0000034     HRDOW7 0.0 0.0 0.0 0.0 0.0 0.0 0.0 1.0
EMISFACT L0000034     HRDOW7 1.0 1.0 1.0 1.0 1.0 1.0 1.0 0.0
EMISFACT L0000034     HRDOW7 0.0 0.0 0.0 0.0 0.0 0.0 0.0 0.0
EMISFACT L0000035     HRDOW7 0.0 0.0 0.0 0.0 0.0 0.0 0.0 1.0
EMISFACT L0000035     HRDOW7 1.0 1.0 1.0 1.0 1.0 1.0 1.0 0.0
EMISFACT L0000035     HRDOW7 0.0 0.0 0.0 0.0 0.0 0.0 0.0 0.0
EMISFACT L0000036     HRDOW7 0.0 0.0 0.0 0.0 0.0 0.0 0.0 1.0
EMISFACT L0000036     HRDOW7 1.0 1.0 1.0 1.0 1.0 1.0 1.0 0.0
EMISFACT L0000036     HRDOW7 0.0 0.0 0.0 0.0 0.0 0.0 0.0 0.0
EMISFACT L0000037     HRDOW7 0.0 0.0 0.0 0.0 0.0 0.0 0.0 1.0
EMISFACT L0000037     HRDOW7 1.0 1.0 1.0 1.0 1.0 1.0 1.0 0.0
EMISFACT L0000037     HRDOW7 0.0 0.0 0.0 0.0 0.0 0.0 0.0 0.0
EMISFACT L0000038     HRDOW7 0.0 0.0 0.0 0.0 0.0 0.0 0.0 1.0
EMISFACT L0000038     HRDOW7 1.0 1.0 1.0 1.0 1.0 1.0 1.0 0.0
EMISFACT L0000038     HRDOW7 0.0 0.0 0.0 0.0 0.0 0.0 0.0 0.0
EMISFACT L0000039     HRDOW7 0.0 0.0 0.0 0.0 0.0 0.0 0.0 1.0
EMISFACT L0000039     HRDOW7 1.0 1.0 1.0 1.0 1.0 1.0 1.0 0.0
EMISFACT L0000039     HRDOW7 0.0 0.0 0.0 0.0 0.0 0.0 0.0 0.0
EMISFACT L0000040     HRDOW7 0.0 0.0 0.0 0.0 0.0 0.0 0.0 1.0
EMISFACT L0000040     HRDOW7 1.0 1.0 1.0 1.0 1.0 1.0 1.0 0.0
EMISFACT L0000040     HRDOW7 0.0 0.0 0.0 0.0 0.0 0.0 0.0 0.0
EMISFACT L0000041     HRDOW7 0.0 0.0 0.0 0.0 0.0 0.0 0.0 1.0
EMISFACT L0000041     HRDOW7 1.0 1.0 1.0 1.0 1.0 1.0 1.0 0.0
EMISFACT L0000041     HRDOW7 0.0 0.0 0.0 0.0 0.0 0.0 0.0 0.0
EMISFACT L0000042     HRDOW7 0.0 0.0 0.0 0.0 0.0 0.0 0.0 1.0
EMISFACT L0000042     HRDOW7 1.0 1.0 1.0 1.0 1.0 1.0 1.0 0.0
EMISFACT L0000042     HRDOW7 0.0 0.0 0.0 0.0 0.0 0.0 0.0 0.0
EMISFACT L0000043     HRDOW7 0.0 0.0 0.0 0.0 0.0 0.0 0.0 1.0
EMISFACT L0000043     HRDOW7 1.0 1.0 1.0 1.0 1.0 1.0 1.0 0.0
EMISFACT L0000043     HRDOW7 0.0 0.0 0.0 0.0 0.0 0.0 0.0 0.0
EMISFACT L0000044     HRDOW7 0.0 0.0 0.0 0.0 0.0 0.0 0.0 1.0
EMISFACT L0000044     HRDOW7 1.0 1.0 1.0 1.0 1.0 1.0 1.0 0.0
EMISFACT L0000044     HRDOW7 0.0 0.0 0.0 0.0 0.0 0.0 0.0 0.0
EMISFACT L0000045     HRDOW7 0.0 0.0 0.0 0.0 0.0 0.0 0.0 1.0
EMISFACT L0000045     HRDOW7 1.0 1.0 1.0 1.0 1.0 1.0 1.0 0.0
EMISFACT L0000045     HRDOW7 0.0 0.0 0.0 0.0 0.0 0.0 0.0 0.0
EMISFACT L0000046     HRDOW7 0.0 0.0 0.0 0.0 0.0 0.0 0.0 1.0
EMISFACT L0000046     HRDOW7 1.0 1.0 1.0 1.0 1.0 1.0 1.0 0.0
EMISFACT L0000046     HRDOW7 0.0 0.0 0.0 0.0 0.0 0.0 0.0 0.0
EMISFACT L0000047     HRDOW7 0.0 0.0 0.0 0.0 0.0 0.0 0.0 1.0
EMISFACT L0000047     HRDOW7 1.0 1.0 1.0 1.0 1.0 1.0 1.0 0.0
EMISFACT L0000047     HRDOW7 0.0 0.0 0.0 0.0 0.0 0.0 0.0 0.0
EMISFACT L0000048     HRDOW7 0.0 0.0 0.0 0.0 0.0 0.0 0.0 1.0
EMISFACT L0000048     HRDOW7 1.0 1.0 1.0 1.0 1.0 1.0 1.0 0.0
EMISFACT L0000048     HRDOW7 0.0 0.0 0.0 0.0 0.0 0.0 0.0 0.0
EMISFACT L0000049     HRDOW7 0.0 0.0 0.0 0.0 0.0 0.0 0.0 1.0
EMISFACT L0000049     HRDOW7 1.0 1.0 1.0 1.0 1.0 1.0 1.0 0.0
EMISFACT L0000049     HRDOW7 0.0 0.0 0.0 0.0 0.0 0.0 0.0 0.0
EMISFACT L0000050     HRDOW7 0.0 0.0 0.0 0.0 0.0 0.0 0.0 1.0
EMISFACT L0000050     HRDOW7 1.0 1.0 1.0 1.0 1.0 1.0 1.0 0.0
EMISFACT L0000050     HRDOW7 0.0 0.0 0.0 0.0 0.0 0.0 0.0 0.0
EMISFACT L0000051     HRDOW7 0.0 0.0 0.0 0.0 0.0 0.0 0.0 1.0
EMISFACT L0000051     HRDOW7 1.0 1.0 1.0 1.0 1.0 1.0 1.0 0.0
EMISFACT L0000051     HRDOW7 0.0 0.0 0.0 0.0 0.0 0.0 0.0 0.0
```

```
EMISFACT L0000052     HRDOW7 0.0 0.0 0.0 0.0 0.0 0.0 0.0 1.0
EMISFACT L0000052     HRDOW7 1.0 1.0 1.0 1.0 1.0 1.0 1.0 0.0
EMISFACT L0000052     HRDOW7 0.0 0.0 0.0 0.0 0.0 0.0 0.0 0.0
EMISFACT L0000053     HRDOW7 0.0 0.0 0.0 0.0 0.0 0.0 0.0 1.0
EMISFACT L0000053     HRDOW7 1.0 1.0 1.0 1.0 1.0 1.0 1.0 0.0
EMISFACT L0000053     HRDOW7 0.0 0.0 0.0 0.0 0.0 0.0 0.0 0.0
EMISFACT L0000054     HRDOW7 0.0 0.0 0.0 0.0 0.0 0.0 0.0 1.0
EMISFACT L0000054     HRDOW7 1.0 1.0 1.0 1.0 1.0 1.0 1.0 0.0
EMISFACT L0000054     HRDOW7 0.0 0.0 0.0 0.0 0.0 0.0 0.0 0.0
EMISFACT L0000055     HRDOW7 0.0 0.0 0.0 0.0 0.0 0.0 0.0 1.0
EMISFACT L0000055     HRDOW7 1.0 1.0 1.0 1.0 1.0 1.0 1.0 0.0
EMISFACT L0000055     HRDOW7 0.0 0.0 0.0 0.0 0.0 0.0 0.0 0.0
EMISFACT L0000056     HRDOW7 0.0 0.0 0.0 0.0 0.0 0.0 0.0 1.0
EMISFACT L0000056     HRDOW7 1.0 1.0 1.0 1.0 1.0 1.0 1.0 0.0
EMISFACT L0000056     HRDOW7 0.0 0.0 0.0 0.0 0.0 0.0 0.0 0.0
EMISFACT L0000057     HRDOW7 0.0 0.0 0.0 0.0 0.0 0.0 0.0 1.0
EMISFACT L0000057     HRDOW7 1.0 1.0 1.0 1.0 1.0 1.0 1.0 0.0
EMISFACT L0000057     HRDOW7 0.0 0.0 0.0 0.0 0.0 0.0 0.0 0.0
EMISFACT L0000058     HRDOW7 0.0 0.0 0.0 0.0 0.0 0.0 0.0 1.0
EMISFACT L0000058     HRDOW7 1.0 1.0 1.0 1.0 1.0 1.0 1.0 0.0
EMISFACT L0000058     HRDOW7 0.0 0.0 0.0 0.0 0.0 0.0 0.0 0.0
EMISFACT L0000059     HRDOW7 0.0 0.0 0.0 0.0 0.0 0.0 0.0 1.0
EMISFACT L0000059     HRDOW7 1.0 1.0 1.0 1.0 1.0 1.0 1.0 0.0
EMISFACT L0000059     HRDOW7 0.0 0.0 0.0 0.0 0.0 0.0 0.0 0.0
EMISFACT L0000060     HRDOW7 0.0 0.0 0.0 0.0 0.0 0.0 0.0 1.0
EMISFACT L0000060     HRDOW7 1.0 1.0 1.0 1.0 1.0 1.0 1.0 0.0
EMISFACT L0000060     HRDOW7 0.0 0.0 0.0 0.0 0.0 0.0 0.0 0.0
EMISFACT L0000061     HRDOW7 0.0 0.0 0.0 0.0 0.0 0.0 0.0 1.0
EMISFACT L0000061     HRDOW7 1.0 1.0 1.0 1.0 1.0 1.0 1.0 0.0
EMISFACT L0000061     HRDOW7 0.0 0.0 0.0 0.0 0.0 0.0 0.0 0.0
EMISFACT L0000062     HRDOW7 0.0 0.0 0.0 0.0 0.0 0.0 0.0 1.0
EMISFACT L0000062     HRDOW7 1.0 1.0 1.0 1.0 1.0 1.0 1.0 0.0
EMISFACT L0000062     HRDOW7 0.0 0.0 0.0 0.0 0.0 0.0 0.0 0.0
EMISFACT L0000063     HRDOW7 0.0 0.0 0.0 0.0 0.0 0.0 0.0 1.0
EMISFACT L0000063     HRDOW7 1.0 1.0 1.0 1.0 1.0 1.0 1.0 0.0
EMISFACT L0000063     HRDOW7 0.0 0.0 0.0 0.0 0.0 0.0 0.0 0.0
EMISFACT L0000064     HRDOW7 0.0 0.0 0.0 0.0 0.0 0.0 0.0 1.0
EMISFACT L0000064     HRDOW7 1.0 1.0 1.0 1.0 1.0 1.0 1.0 0.0
EMISFACT L0000064     HRDOW7 0.0 0.0 0.0 0.0 0.0 0.0 0.0 0.0
EMISFACT L0000065     HRDOW7 0.0 0.0 0.0 0.0 0.0 0.0 0.0 1.0
EMISFACT L0000065     HRDOW7 1.0 1.0 1.0 1.0 1.0 1.0 1.0 0.0
EMISFACT L0000065     HRDOW7 0.0 0.0 0.0 0.0 0.0 0.0 0.0 0.0
EMISFACT L0000066     HRDOW7 0.0 0.0 0.0 0.0 0.0 0.0 0.0 1.0
EMISFACT L0000066     HRDOW7 1.0 1.0 1.0 1.0 1.0 1.0 1.0 0.0
EMISFACT L0000066     HRDOW7 0.0 0.0 0.0 0.0 0.0 0.0 0.0 0.0
EMISFACT L0000067     HRDOW7 0.0 0.0 0.0 0.0 0.0 0.0 0.0 1.0
EMISFACT L0000067     HRDOW7 1.0 1.0 1.0 1.0 1.0 1.0 1.0 0.0
EMISFACT L0000067     HRDOW7 0.0 0.0 0.0 0.0 0.0 0.0 0.0 0.0
EMISFACT L0000068     HRDOW7 0.0 0.0 0.0 0.0 0.0 0.0 0.0 1.0
EMISFACT L0000068     HRDOW7 1.0 1.0 1.0 1.0 1.0 1.0 1.0 0.0
EMISFACT L0000068     HRDOW7 0.0 0.0 0.0 0.0 0.0 0.0 0.0 0.0
EMISFACT L0000069     HRDOW7 0.0 0.0 0.0 0.0 0.0 0.0 0.0 1.0
EMISFACT L0000069     HRDOW7 1.0 1.0 1.0 1.0 1.0 1.0 1.0 0.0
EMISFACT L0000069     HRDOW7 0.0 0.0 0.0 0.0 0.0 0.0 0.0 0.0
EMISFACT L0000070     HRDOW7 0.0 0.0 0.0 0.0 0.0 0.0 0.0 1.0
EMISFACT L0000070     HRDOW7 1.0 1.0 1.0 1.0 1.0 1.0 1.0 0.0
EMISFACT L0000070     HRDOW7 0.0 0.0 0.0 0.0 0.0 0.0 0.0 0.0
EMISFACT L0000071     HRDOW7 0.0 0.0 0.0 0.0 0.0 0.0 0.0 1.0
EMISFACT L0000071     HRDOW7 1.0 1.0 1.0 1.0 1.0 1.0 1.0 0.0
EMISFACT L0000071     HRDOW7 0.0 0.0 0.0 0.0 0.0 0.0 0.0 0.0
EMISFACT L0000072     HRDOW7 0.0 0.0 0.0 0.0 0.0 0.0 0.0 1.0
EMISFACT L0000072     HRDOW7 1.0 1.0 1.0 1.0 1.0 1.0 1.0 0.0
EMISFACT L0000072     HRDOW7 0.0 0.0 0.0 0.0 0.0 0.0 0.0 0.0
EMISFACT L0000073     HRDOW7 0.0 0.0 0.0 0.0 0.0 0.0 0.0 1.0
EMISFACT L0000073     HRDOW7 1.0 1.0 1.0 1.0 1.0 1.0 1.0 0.0
EMISFACT L0000073     HRDOW7 0.0 0.0 0.0 0.0 0.0 0.0 0.0 0.0
```

```
EMISFACT L0000074     HRDOW7 0.0 0.0 0.0 0.0 0.0 0.0 0.0 1.0
EMISFACT L0000074     HRDOW7 1.0 1.0 1.0 1.0 1.0 1.0 1.0 0.0
EMISFACT L0000074     HRDOW7 0.0 0.0 0.0 0.0 0.0 0.0 0.0 0.0
EMISFACT L0000075     HRDOW7 0.0 0.0 0.0 0.0 0.0 0.0 0.0 1.0
EMISFACT L0000075     HRDOW7 1.0 1.0 1.0 1.0 1.0 1.0 1.0 0.0
EMISFACT L0000075     HRDOW7 0.0 0.0 0.0 0.0 0.0 0.0 0.0 0.0
EMISFACT L0000076     HRDOW7 0.0 0.0 0.0 0.0 0.0 0.0 0.0 1.0
EMISFACT L0000076     HRDOW7 1.0 1.0 1.0 1.0 1.0 1.0 1.0 0.0
EMISFACT L0000076     HRDOW7 0.0 0.0 0.0 0.0 0.0 0.0 0.0 0.0
EMISFACT L0000077     HRDOW7 0.0 0.0 0.0 0.0 0.0 0.0 0.0 1.0
EMISFACT L0000077     HRDOW7 1.0 1.0 1.0 1.0 1.0 1.0 1.0 0.0
EMISFACT L0000077     HRDOW7 0.0 0.0 0.0 0.0 0.0 0.0 0.0 0.0
EMISFACT L0000078     HRDOW7 0.0 0.0 0.0 0.0 0.0 0.0 0.0 1.0
EMISFACT L0000078     HRDOW7 1.0 1.0 1.0 1.0 1.0 1.0 1.0 0.0
EMISFACT L0000078     HRDOW7 0.0 0.0 0.0 0.0 0.0 0.0 0.0 0.0
EMISFACT L0000079     HRDOW7 0.0 0.0 0.0 0.0 0.0 0.0 0.0 1.0
EMISFACT L0000079     HRDOW7 1.0 1.0 1.0 1.0 1.0 1.0 1.0 0.0
EMISFACT L0000079     HRDOW7 0.0 0.0 0.0 0.0 0.0 0.0 0.0 0.0
EMISFACT L0000080     HRDOW7 0.0 0.0 0.0 0.0 0.0 0.0 0.0 1.0
EMISFACT L0000080     HRDOW7 1.0 1.0 1.0 1.0 1.0 1.0 1.0 0.0
EMISFACT L0000080     HRDOW7 0.0 0.0 0.0 0.0 0.0 0.0 0.0 0.0
EMISFACT L0000081     HRDOW7 0.0 0.0 0.0 0.0 0.0 0.0 0.0 1.0
EMISFACT L0000081     HRDOW7 1.0 1.0 1.0 1.0 1.0 1.0 1.0 0.0
EMISFACT L0000081     HRDOW7 0.0 0.0 0.0 0.0 0.0 0.0 0.0 0.0
EMISFACT L0000082     HRDOW7 0.0 0.0 0.0 0.0 0.0 0.0 0.0 1.0
EMISFACT L0000082     HRDOW7 1.0 1.0 1.0 1.0 1.0 1.0 1.0 0.0
EMISFACT L0000082     HRDOW7 0.0 0.0 0.0 0.0 0.0 0.0 0.0 0.0
EMISFACT L0000083     HRDOW7 0.0 0.0 0.0 0.0 0.0 0.0 0.0 1.0
EMISFACT L0000083     HRDOW7 1.0 1.0 1.0 1.0 1.0 1.0 1.0 0.0
EMISFACT L0000083     HRDOW7 0.0 0.0 0.0 0.0 0.0 0.0 0.0 0.0
EMISFACT L0000084     HRDOW7 0.0 0.0 0.0 0.0 0.0 0.0 0.0 1.0
EMISFACT L0000084     HRDOW7 1.0 1.0 1.0 1.0 1.0 1.0 1.0 0.0
EMISFACT L0000084     HRDOW7 0.0 0.0 0.0 0.0 0.0 0.0 0.0 0.0
EMISFACT L0000085     HRDOW7 0.0 0.0 0.0 0.0 0.0 0.0 0.0 1.0
EMISFACT L0000085     HRDOW7 1.0 1.0 1.0 1.0 1.0 1.0 1.0 0.0
EMISFACT L0000085     HRDOW7 0.0 0.0 0.0 0.0 0.0 0.0 0.0 0.0
EMISFACT L0000086     HRDOW7 0.0 0.0 0.0 0.0 0.0 0.0 0.0 1.0
EMISFACT L0000086     HRDOW7 1.0 1.0 1.0 1.0 1.0 1.0 1.0 0.0
EMISFACT L0000086     HRDOW7 0.0 0.0 0.0 0.0 0.0 0.0 0.0 0.0
EMISFACT L0000087     HRDOW7 0.0 0.0 0.0 0.0 0.0 0.0 0.0 1.0
EMISFACT L0000087     HRDOW7 1.0 1.0 1.0 1.0 1.0 1.0 1.0 0.0
EMISFACT L0000087     HRDOW7 0.0 0.0 0.0 0.0 0.0 0.0 0.0 0.0
EMISFACT L0000088     HRDOW7 0.0 0.0 0.0 0.0 0.0 0.0 0.0 1.0
EMISFACT L0000088     HRDOW7 1.0 1.0 1.0 1.0 1.0 1.0 1.0 0.0
EMISFACT L0000088     HRDOW7 0.0 0.0 0.0 0.0 0.0 0.0 0.0 0.0
EMISFACT L0000089     HRDOW7 0.0 0.0 0.0 0.0 0.0 0.0 0.0 1.0
EMISFACT L0000089     HRDOW7 1.0 1.0 1.0 1.0 1.0 1.0 1.0 0.0
EMISFACT L0000089     HRDOW7 0.0 0.0 0.0 0.0 0.0 0.0 0.0 0.0
EMISFACT L0000090     HRDOW7 0.0 0.0 0.0 0.0 0.0 0.0 0.0 1.0
EMISFACT L0000090     HRDOW7 1.0 1.0 1.0 1.0 1.0 1.0 1.0 0.0
EMISFACT L0000090     HRDOW7 0.0 0.0 0.0 0.0 0.0 0.0 0.0 0.0
EMISFACT L0000091     HRDOW7 0.0 0.0 0.0 0.0 0.0 0.0 0.0 1.0
EMISFACT L0000091     HRDOW7 1.0 1.0 1.0 1.0 1.0 1.0 1.0 0.0
EMISFACT L0000091     HRDOW7 0.0 0.0 0.0 0.0 0.0 0.0 0.0 0.0
EMISFACT L0000092     HRDOW7 0.0 0.0 0.0 0.0 0.0 0.0 0.0 1.0
EMISFACT L0000092     HRDOW7 1.0 1.0 1.0 1.0 1.0 1.0 1.0 0.0
EMISFACT L0000092     HRDOW7 0.0 0.0 0.0 0.0 0.0 0.0 0.0 0.0
EMISFACT L0000093     HRDOW7 0.0 0.0 0.0 0.0 0.0 0.0 0.0 1.0
EMISFACT L0000093     HRDOW7 1.0 1.0 1.0 1.0 1.0 1.0 1.0 0.0
EMISFACT L0000093     HRDOW7 0.0 0.0 0.0 0.0 0.0 0.0 0.0 0.0
EMISFACT L0000094     HRDOW7 0.0 0.0 0.0 0.0 0.0 0.0 0.0 1.0
EMISFACT L0000094     HRDOW7 1.0 1.0 1.0 1.0 1.0 1.0 1.0 0.0
EMISFACT L0000094     HRDOW7 0.0 0.0 0.0 0.0 0.0 0.0 0.0 0.0
EMISFACT L0000095     HRDOW7 0.0 0.0 0.0 0.0 0.0 0.0 0.0 1.0
EMISFACT L0000095     HRDOW7 1.0 1.0 1.0 1.0 1.0 1.0 1.0 0.0
EMISFACT L0000095     HRDOW7 0.0 0.0 0.0 0.0 0.0 0.0 0.0 0.0
```

```
EMISFACT L0000096     HRDOW7 0.0 0.0 0.0 0.0 0.0 0.0 0.0 1.0
EMISFACT L0000096     HRDOW7 1.0 1.0 1.0 1.0 1.0 1.0 1.0 0.0
EMISFACT L0000096     HRDOW7 0.0 0.0 0.0 0.0 0.0 0.0 0.0 0.0
EMISFACT L0000097     HRDOW7 0.0 0.0 0.0 0.0 0.0 0.0 0.0 1.0
EMISFACT L0000097     HRDOW7 1.0 1.0 1.0 1.0 1.0 1.0 1.0 0.0
EMISFACT L0000097     HRDOW7 0.0 0.0 0.0 0.0 0.0 0.0 0.0 0.0
EMISFACT L0000098     HRDOW7 0.0 0.0 0.0 0.0 0.0 0.0 0.0 1.0
EMISFACT L0000098     HRDOW7 1.0 1.0 1.0 1.0 1.0 1.0 1.0 0.0
EMISFACT L0000098     HRDOW7 0.0 0.0 0.0 0.0 0.0 0.0 0.0 0.0
EMISFACT L0000099     HRDOW7 0.0 0.0 0.0 0.0 0.0 0.0 0.0 1.0
EMISFACT L0000099     HRDOW7 1.0 1.0 1.0 1.0 1.0 1.0 1.0 0.0
EMISFACT L0000099     HRDOW7 0.0 0.0 0.0 0.0 0.0 0.0 0.0 0.0
EMISFACT L0000100     HRDOW7 0.0 0.0 0.0 0.0 0.0 0.0 0.0 1.0
EMISFACT L0000100     HRDOW7 1.0 1.0 1.0 1.0 1.0 1.0 1.0 0.0
EMISFACT L0000100     HRDOW7 0.0 0.0 0.0 0.0 0.0 0.0 0.0 0.0
EMISFACT L0000101     HRDOW7 0.0 0.0 0.0 0.0 0.0 0.0 0.0 1.0
EMISFACT L0000101     HRDOW7 1.0 1.0 1.0 1.0 1.0 1.0 1.0 0.0
EMISFACT L0000101     HRDOW7 0.0 0.0 0.0 0.0 0.0 0.0 0.0 0.0
EMISFACT L0000102     HRDOW7 0.0 0.0 0.0 0.0 0.0 0.0 0.0 1.0
EMISFACT L0000102     HRDOW7 1.0 1.0 1.0 1.0 1.0 1.0 1.0 0.0
EMISFACT L0000102     HRDOW7 0.0 0.0 0.0 0.0 0.0 0.0 0.0 0.0
EMISFACT L0000103     HRDOW7 0.0 0.0 0.0 0.0 0.0 0.0 0.0 1.0
EMISFACT L0000103     HRDOW7 1.0 1.0 1.0 1.0 1.0 1.0 1.0 0.0
EMISFACT L0000103     HRDOW7 0.0 0.0 0.0 0.0 0.0 0.0 0.0 0.0
EMISFACT L0000104     HRDOW7 0.0 0.0 0.0 0.0 0.0 0.0 0.0 1.0
EMISFACT L0000104     HRDOW7 1.0 1.0 1.0 1.0 1.0 1.0 1.0 0.0
EMISFACT L0000104     HRDOW7 0.0 0.0 0.0 0.0 0.0 0.0 0.0 0.0
EMISFACT L0000105     HRDOW7 0.0 0.0 0.0 0.0 0.0 0.0 0.0 1.0
EMISFACT L0000105     HRDOW7 1.0 1.0 1.0 1.0 1.0 1.0 1.0 0.0
EMISFACT L0000105     HRDOW7 0.0 0.0 0.0 0.0 0.0 0.0 0.0 0.0
EMISFACT L0000106     HRDOW7 0.0 0.0 0.0 0.0 0.0 0.0 0.0 1.0
EMISFACT L0000106     HRDOW7 1.0 1.0 1.0 1.0 1.0 1.0 1.0 0.0
EMISFACT L0000106     HRDOW7 0.0 0.0 0.0 0.0 0.0 0.0 0.0 0.0
EMISFACT L0000107     HRDOW7 0.0 0.0 0.0 0.0 0.0 0.0 0.0 1.0
EMISFACT L0000107     HRDOW7 1.0 1.0 1.0 1.0 1.0 1.0 1.0 0.0
EMISFACT L0000107     HRDOW7 0.0 0.0 0.0 0.0 0.0 0.0 0.0 0.0
EMISFACT L0000108     HRDOW7 0.0 0.0 0.0 0.0 0.0 0.0 0.0 1.0
EMISFACT L0000108     HRDOW7 1.0 1.0 1.0 1.0 1.0 1.0 1.0 0.0
EMISFACT L0000108     HRDOW7 0.0 0.0 0.0 0.0 0.0 0.0 0.0 0.0
EMISFACT L0000109     HRDOW7 0.0 0.0 0.0 0.0 0.0 0.0 0.0 1.0
EMISFACT L0000109     HRDOW7 1.0 1.0 1.0 1.0 1.0 1.0 1.0 0.0
EMISFACT L0000109     HRDOW7 0.0 0.0 0.0 0.0 0.0 0.0 0.0 0.0
EMISFACT L0000110     HRDOW7 0.0 0.0 0.0 0.0 0.0 0.0 0.0 1.0
EMISFACT L0000110     HRDOW7 1.0 1.0 1.0 1.0 1.0 1.0 1.0 0.0
EMISFACT L0000110     HRDOW7 0.0 0.0 0.0 0.0 0.0 0.0 0.0 0.0
EMISFACT L0000111     HRDOW7 0.0 0.0 0.0 0.0 0.0 0.0 0.0 1.0
EMISFACT L0000111     HRDOW7 1.0 1.0 1.0 1.0 1.0 1.0 1.0 0.0
EMISFACT L0000111     HRDOW7 0.0 0.0 0.0 0.0 0.0 0.0 0.0 0.0
EMISFACT L0000112     HRDOW7 0.0 0.0 0.0 0.0 0.0 0.0 0.0 1.0
EMISFACT L0000112     HRDOW7 1.0 1.0 1.0 1.0 1.0 1.0 1.0 0.0
EMISFACT L0000112     HRDOW7 0.0 0.0 0.0 0.0 0.0 0.0 0.0 0.0
EMISFACT L0000113     HRDOW7 0.0 0.0 0.0 0.0 0.0 0.0 0.0 1.0
EMISFACT L0000113     HRDOW7 1.0 1.0 1.0 1.0 1.0 1.0 1.0 0.0
EMISFACT L0000113     HRDOW7 0.0 0.0 0.0 0.0 0.0 0.0 0.0 0.0
EMISFACT L0000114     HRDOW7 0.0 0.0 0.0 0.0 0.0 0.0 0.0 1.0
EMISFACT L0000114     HRDOW7 1.0 1.0 1.0 1.0 1.0 1.0 1.0 0.0
EMISFACT L0000114     HRDOW7 0.0 0.0 0.0 0.0 0.0 0.0 0.0 0.0
EMISFACT L0000115     HRDOW7 0.0 0.0 0.0 0.0 0.0 0.0 0.0 1.0
EMISFACT L0000115     HRDOW7 1.0 1.0 1.0 1.0 1.0 1.0 1.0 0.0
EMISFACT L0000115     HRDOW7 0.0 0.0 0.0 0.0 0.0 0.0 0.0 0.0
EMISFACT L0000116     HRDOW7 0.0 0.0 0.0 0.0 0.0 0.0 0.0 1.0
EMISFACT L0000116     HRDOW7 1.0 1.0 1.0 1.0 1.0 1.0 1.0 0.0
EMISFACT L0000116     HRDOW7 0.0 0.0 0.0 0.0 0.0 0.0 0.0 0.0
EMISFACT L0000117     HRDOW7 0.0 0.0 0.0 0.0 0.0 0.0 0.0 1.0
EMISFACT L0000117     HRDOW7 1.0 1.0 1.0 1.0 1.0 1.0 1.0 0.0
EMISFACT L0000117     HRDOW7 0.0 0.0 0.0 0.0 0.0 0.0 0.0 0.0
```

```
EMISFACT L0000118     HRDOW7 0.0 0.0 0.0 0.0 0.0 0.0 0.0 1.0
EMISFACT L0000118     HRDOW7 1.0 1.0 1.0 1.0 1.0 1.0 1.0 0.0
EMISFACT L0000118     HRDOW7 0.0 0.0 0.0 0.0 0.0 0.0 0.0 0.0
EMISFACT L0000119     HRDOW7 0.0 0.0 0.0 0.0 0.0 0.0 0.0 1.0
EMISFACT L0000119     HRDOW7 1.0 1.0 1.0 1.0 1.0 1.0 1.0 0.0
EMISFACT L0000119     HRDOW7 0.0 0.0 0.0 0.0 0.0 0.0 0.0 0.0
EMISFACT L0000120     HRDOW7 0.0 0.0 0.0 0.0 0.0 0.0 0.0 1.0
EMISFACT L0000120     HRDOW7 1.0 1.0 1.0 1.0 1.0 1.0 1.0 0.0
EMISFACT L0000120     HRDOW7 0.0 0.0 0.0 0.0 0.0 0.0 0.0 0.0
EMISFACT L0000121     HRDOW7 0.0 0.0 0.0 0.0 0.0 0.0 0.0 1.0
EMISFACT L0000121     HRDOW7 1.0 1.0 1.0 1.0 1.0 1.0 1.0 0.0
EMISFACT L0000121     HRDOW7 0.0 0.0 0.0 0.0 0.0 0.0 0.0 0.0
EMISFACT L0000122     HRDOW7 0.0 0.0 0.0 0.0 0.0 0.0 0.0 1.0
EMISFACT L0000122     HRDOW7 1.0 1.0 1.0 1.0 1.0 1.0 1.0 0.0
EMISFACT L0000122     HRDOW7 0.0 0.0 0.0 0.0 0.0 0.0 0.0 0.0
EMISFACT L0000123     HRDOW7 0.0 0.0 0.0 0.0 0.0 0.0 0.0 1.0
EMISFACT L0000123     HRDOW7 1.0 1.0 1.0 1.0 1.0 1.0 1.0 0.0
EMISFACT L0000123     HRDOW7 0.0 0.0 0.0 0.0 0.0 0.0 0.0 0.0
EMISFACT L0000124     HRDOW7 0.0 0.0 0.0 0.0 0.0 0.0 0.0 1.0
EMISFACT L0000124     HRDOW7 1.0 1.0 1.0 1.0 1.0 1.0 1.0 0.0
EMISFACT L0000124     HRDOW7 0.0 0.0 0.0 0.0 0.0 0.0 0.0 0.0
EMISFACT L0000125     HRDOW7 0.0 0.0 0.0 0.0 0.0 0.0 0.0 1.0
EMISFACT L0000125     HRDOW7 1.0 1.0 1.0 1.0 1.0 1.0 1.0 0.0
EMISFACT L0000125     HRDOW7 0.0 0.0 0.0 0.0 0.0 0.0 0.0 0.0
EMISFACT L0000126     HRDOW7 0.0 0.0 0.0 0.0 0.0 0.0 0.0 1.0
EMISFACT L0000126     HRDOW7 1.0 1.0 1.0 1.0 1.0 1.0 1.0 0.0
EMISFACT L0000126     HRDOW7 0.0 0.0 0.0 0.0 0.0 0.0 0.0 0.0
EMISFACT L0000127     HRDOW7 0.0 0.0 0.0 0.0 0.0 0.0 0.0 1.0
EMISFACT L0000127     HRDOW7 1.0 1.0 1.0 1.0 1.0 1.0 1.0 0.0
EMISFACT L0000127     HRDOW7 0.0 0.0 0.0 0.0 0.0 0.0 0.0 0.0
EMISFACT L0000128     HRDOW7 0.0 0.0 0.0 0.0 0.0 0.0 0.0 1.0
EMISFACT L0000128     HRDOW7 1.0 1.0 1.0 1.0 1.0 1.0 1.0 0.0
EMISFACT L0000128     HRDOW7 0.0 0.0 0.0 0.0 0.0 0.0 0.0 0.0
EMISFACT L0000129     HRDOW7 0.0 0.0 0.0 0.0 0.0 0.0 0.0 1.0
EMISFACT L0000129     HRDOW7 1.0 1.0 1.0 1.0 1.0 1.0 1.0 0.0
EMISFACT L0000129     HRDOW7 0.0 0.0 0.0 0.0 0.0 0.0 0.0 0.0
EMISFACT L0000130     HRDOW7 0.0 0.0 0.0 0.0 0.0 0.0 0.0 1.0
EMISFACT L0000130     HRDOW7 1.0 1.0 1.0 1.0 1.0 1.0 1.0 0.0
EMISFACT L0000130     HRDOW7 0.0 0.0 0.0 0.0 0.0 0.0 0.0 0.0
EMISFACT L0000131     HRDOW7 0.0 0.0 0.0 0.0 0.0 0.0 0.0 1.0
EMISFACT L0000131     HRDOW7 1.0 1.0 1.0 1.0 1.0 1.0 1.0 0.0
EMISFACT L0000131     HRDOW7 0.0 0.0 0.0 0.0 0.0 0.0 0.0 0.0
EMISFACT L0000132     HRDOW7 0.0 0.0 0.0 0.0 0.0 0.0 0.0 1.0
EMISFACT L0000132     HRDOW7 1.0 1.0 1.0 1.0 1.0 1.0 1.0 0.0
EMISFACT L0000132     HRDOW7 0.0 0.0 0.0 0.0 0.0 0.0 0.0 0.0
EMISFACT L0000133     HRDOW7 0.0 0.0 0.0 0.0 0.0 0.0 0.0 1.0
EMISFACT L0000133     HRDOW7 1.0 1.0 1.0 1.0 1.0 1.0 1.0 0.0
EMISFACT L0000133     HRDOW7 0.0 0.0 0.0 0.0 0.0 0.0 0.0 0.0
EMISFACT L0000134     HRDOW7 0.0 0.0 0.0 0.0 0.0 0.0 0.0 1.0
EMISFACT L0000134     HRDOW7 1.0 1.0 1.0 1.0 1.0 1.0 1.0 0.0
EMISFACT L0000134     HRDOW7 0.0 0.0 0.0 0.0 0.0 0.0 0.0 0.0
EMISFACT L0000135     HRDOW7 0.0 0.0 0.0 0.0 0.0 0.0 0.0 1.0
EMISFACT L0000135     HRDOW7 1.0 1.0 1.0 1.0 1.0 1.0 1.0 0.0
EMISFACT L0000135     HRDOW7 0.0 0.0 0.0 0.0 0.0 0.0 0.0 0.0
EMISFACT L0000136     HRDOW7 0.0 0.0 0.0 0.0 0.0 0.0 0.0 1.0
EMISFACT L0000136     HRDOW7 1.0 1.0 1.0 1.0 1.0 1.0 1.0 0.0
EMISFACT L0000136     HRDOW7 0.0 0.0 0.0 0.0 0.0 0.0 0.0 0.0
EMISFACT L0000137     HRDOW7 0.0 0.0 0.0 0.0 0.0 0.0 0.0 1.0
EMISFACT L0000137     HRDOW7 1.0 1.0 1.0 1.0 1.0 1.0 1.0 0.0
EMISFACT L0000137     HRDOW7 0.0 0.0 0.0 0.0 0.0 0.0 0.0 0.0
EMISFACT L0000138     HRDOW7 0.0 0.0 0.0 0.0 0.0 0.0 0.0 1.0
EMISFACT L0000138     HRDOW7 1.0 1.0 1.0 1.0 1.0 1.0 1.0 0.0
EMISFACT L0000138     HRDOW7 0.0 0.0 0.0 0.0 0.0 0.0 0.0 0.0
EMISFACT L0000139     HRDOW7 0.0 0.0 0.0 0.0 0.0 0.0 0.0 1.0
EMISFACT L0000139     HRDOW7 1.0 1.0 1.0 1.0 1.0 1.0 1.0 0.0
EMISFACT L0000139     HRDOW7 0.0 0.0 0.0 0.0 0.0 0.0 0.0 0.0
```

```
EMISFACT L0000140     HRDOW7 0.0 0.0 0.0 0.0 0.0 0.0 0.0 1.0
EMISFACT L0000140     HRDOW7 1.0 1.0 1.0 1.0 1.0 1.0 1.0 0.0
EMISFACT L0000140     HRDOW7 0.0 0.0 0.0 0.0 0.0 0.0 0.0 0.0
EMISFACT L0000141     HRDOW7 0.0 0.0 0.0 0.0 0.0 0.0 0.0 1.0
EMISFACT L0000141     HRDOW7 1.0 1.0 1.0 1.0 1.0 1.0 1.0 0.0
EMISFACT L0000141     HRDOW7 0.0 0.0 0.0 0.0 0.0 0.0 0.0 0.0
EMISFACT L0000142     HRDOW7 0.0 0.0 0.0 0.0 0.0 0.0 0.0 1.0
EMISFACT L0000142     HRDOW7 1.0 1.0 1.0 1.0 1.0 1.0 1.0 0.0
EMISFACT L0000142     HRDOW7 0.0 0.0 0.0 0.0 0.0 0.0 0.0 0.0
EMISFACT L0000143     HRDOW7 0.0 0.0 0.0 0.0 0.0 0.0 0.0 1.0
EMISFACT L0000143     HRDOW7 1.0 1.0 1.0 1.0 1.0 1.0 1.0 0.0
EMISFACT L0000143     HRDOW7 0.0 0.0 0.0 0.0 0.0 0.0 0.0 0.0
EMISFACT L0000144     HRDOW7 0.0 0.0 0.0 0.0 0.0 0.0 0.0 1.0
EMISFACT L0000144     HRDOW7 1.0 1.0 1.0 1.0 1.0 1.0 1.0 0.0
EMISFACT L0000144     HRDOW7 0.0 0.0 0.0 0.0 0.0 0.0 0.0 0.0
EMISFACT L0000145     HRDOW7 0.0 0.0 0.0 0.0 0.0 0.0 0.0 1.0
EMISFACT L0000145     HRDOW7 1.0 1.0 1.0 1.0 1.0 1.0 1.0 0.0
EMISFACT L0000145     HRDOW7 0.0 0.0 0.0 0.0 0.0 0.0 0.0 0.0
EMISFACT L0000146     HRDOW7 0.0 0.0 0.0 0.0 0.0 0.0 0.0 1.0
EMISFACT L0000146     HRDOW7 1.0 1.0 1.0 1.0 1.0 1.0 1.0 0.0
EMISFACT L0000146     HRDOW7 0.0 0.0 0.0 0.0 0.0 0.0 0.0 0.0
EMISFACT L0000147     HRDOW7 0.0 0.0 0.0 0.0 0.0 0.0 0.0 1.0
EMISFACT L0000147     HRDOW7 1.0 1.0 1.0 1.0 1.0 1.0 1.0 0.0
EMISFACT L0000147     HRDOW7 0.0 0.0 0.0 0.0 0.0 0.0 0.0 0.0
EMISFACT L0000148     HRDOW7 0.0 0.0 0.0 0.0 0.0 0.0 0.0 1.0
EMISFACT L0000148     HRDOW7 1.0 1.0 1.0 1.0 1.0 1.0 1.0 0.0
EMISFACT L0000148     HRDOW7 0.0 0.0 0.0 0.0 0.0 0.0 0.0 0.0
EMISFACT L0000149     HRDOW7 0.0 0.0 0.0 0.0 0.0 0.0 0.0 1.0
EMISFACT L0000149     HRDOW7 1.0 1.0 1.0 1.0 1.0 1.0 1.0 0.0
EMISFACT L0000149     HRDOW7 0.0 0.0 0.0 0.0 0.0 0.0 0.0 0.0
EMISFACT L0000150     HRDOW7 0.0 0.0 0.0 0.0 0.0 0.0 0.0 1.0
EMISFACT L0000150     HRDOW7 1.0 1.0 1.0 1.0 1.0 1.0 1.0 0.0
EMISFACT L0000150     HRDOW7 0.0 0.0 0.0 0.0 0.0 0.0 0.0 0.0
EMISFACT L0000151     HRDOW7 0.0 0.0 0.0 0.0 0.0 0.0 0.0 1.0
EMISFACT L0000151     HRDOW7 1.0 1.0 1.0 1.0 1.0 1.0 1.0 0.0
EMISFACT L0000151     HRDOW7 0.0 0.0 0.0 0.0 0.0 0.0 0.0 0.0
EMISFACT L0000152     HRDOW7 0.0 0.0 0.0 0.0 0.0 0.0 0.0 1.0
EMISFACT L0000152     HRDOW7 1.0 1.0 1.0 1.0 1.0 1.0 1.0 0.0
EMISFACT L0000152     HRDOW7 0.0 0.0 0.0 0.0 0.0 0.0 0.0 0.0
EMISFACT L0000153     HRDOW7 0.0 0.0 0.0 0.0 0.0 0.0 0.0 1.0
EMISFACT L0000153     HRDOW7 1.0 1.0 1.0 1.0 1.0 1.0 1.0 0.0
EMISFACT L0000153     HRDOW7 0.0 0.0 0.0 0.0 0.0 0.0 0.0 0.0
EMISFACT L0000154     HRDOW7 0.0 0.0 0.0 0.0 0.0 0.0 0.0 1.0
EMISFACT L0000154     HRDOW7 1.0 1.0 1.0 1.0 1.0 1.0 1.0 0.0
EMISFACT L0000154     HRDOW7 0.0 0.0 0.0 0.0 0.0 0.0 0.0 0.0
EMISFACT L0000155     HRDOW7 0.0 0.0 0.0 0.0 0.0 0.0 0.0 1.0
EMISFACT L0000155     HRDOW7 1.0 1.0 1.0 1.0 1.0 1.0 1.0 0.0
EMISFACT L0000155     HRDOW7 0.0 0.0 0.0 0.0 0.0 0.0 0.0 0.0
EMISFACT L0000156     HRDOW7 0.0 0.0 0.0 0.0 0.0 0.0 0.0 1.0
EMISFACT L0000156     HRDOW7 1.0 1.0 1.0 1.0 1.0 1.0 1.0 0.0
EMISFACT L0000156     HRDOW7 0.0 0.0 0.0 0.0 0.0 0.0 0.0 0.0
EMISFACT L0000157     HRDOW7 0.0 0.0 0.0 0.0 0.0 0.0 0.0 1.0
EMISFACT L0000157     HRDOW7 1.0 1.0 1.0 1.0 1.0 1.0 1.0 0.0
EMISFACT L0000157     HRDOW7 0.0 0.0 0.0 0.0 0.0 0.0 0.0 0.0
EMISFACT L0000158     HRDOW7 0.0 0.0 0.0 0.0 0.0 0.0 0.0 1.0
EMISFACT L0000158     HRDOW7 1.0 1.0 1.0 1.0 1.0 1.0 1.0 0.0
EMISFACT L0000158     HRDOW7 0.0 0.0 0.0 0.0 0.0 0.0 0.0 0.0
EMISFACT L0000159     HRDOW7 0.0 0.0 0.0 0.0 0.0 0.0 0.0 1.0
EMISFACT L0000159     HRDOW7 1.0 1.0 1.0 1.0 1.0 1.0 1.0 0.0
EMISFACT L0000159     HRDOW7 0.0 0.0 0.0 0.0 0.0 0.0 0.0 0.0
EMISFACT L0000160     HRDOW7 0.0 0.0 0.0 0.0 0.0 0.0 0.0 1.0
EMISFACT L0000160     HRDOW7 1.0 1.0 1.0 1.0 1.0 1.0 1.0 0.0
EMISFACT L0000160     HRDOW7 0.0 0.0 0.0 0.0 0.0 0.0 0.0 0.0
EMISFACT L0000161     HRDOW7 0.0 0.0 0.0 0.0 0.0 0.0 0.0 1.0
EMISFACT L0000161     HRDOW7 1.0 1.0 1.0 1.0 1.0 1.0 1.0 0.0
EMISFACT L0000161     HRDOW7 0.0 0.0 0.0 0.0 0.0 0.0 0.0 0.0
```

```
EMISFACT L0000162     HRDOW7 0.0 0.0 0.0 0.0 0.0 0.0 0.0 1.0
EMISFACT L0000162     HRDOW7 1.0 1.0 1.0 1.0 1.0 1.0 1.0 0.0
EMISFACT L0000162     HRDOW7 0.0 0.0 0.0 0.0 0.0 0.0 0.0 0.0
EMISFACT L0000163     HRDOW7 0.0 0.0 0.0 0.0 0.0 0.0 0.0 1.0
EMISFACT L0000163     HRDOW7 1.0 1.0 1.0 1.0 1.0 1.0 1.0 0.0
EMISFACT L0000163     HRDOW7 0.0 0.0 0.0 0.0 0.0 0.0 0.0 0.0
EMISFACT L0000164     HRDOW7 0.0 0.0 0.0 0.0 0.0 0.0 0.0 1.0
EMISFACT L0000164     HRDOW7 1.0 1.0 1.0 1.0 1.0 1.0 1.0 0.0
EMISFACT L0000164     HRDOW7 0.0 0.0 0.0 0.0 0.0 0.0 0.0 0.0
EMISFACT L0000165     HRDOW7 0.0 0.0 0.0 0.0 0.0 0.0 0.0 1.0
EMISFACT L0000165     HRDOW7 1.0 1.0 1.0 1.0 1.0 1.0 1.0 0.0
EMISFACT L0000165     HRDOW7 0.0 0.0 0.0 0.0 0.0 0.0 0.0 0.0
EMISFACT L0000166     HRDOW7 0.0 0.0 0.0 0.0 0.0 0.0 0.0 1.0
EMISFACT L0000166     HRDOW7 1.0 1.0 1.0 1.0 1.0 1.0 1.0 0.0
EMISFACT L0000166     HRDOW7 0.0 0.0 0.0 0.0 0.0 0.0 0.0 0.0
EMISFACT L0000167     HRDOW7 0.0 0.0 0.0 0.0 0.0 0.0 0.0 1.0
EMISFACT L0000167     HRDOW7 1.0 1.0 1.0 1.0 1.0 1.0 1.0 0.0
EMISFACT L0000167     HRDOW7 0.0 0.0 0.0 0.0 0.0 0.0 0.0 0.0
EMISFACT L0000168     HRDOW7 0.0 0.0 0.0 0.0 0.0 0.0 0.0 1.0
EMISFACT L0000168     HRDOW7 1.0 1.0 1.0 1.0 1.0 1.0 1.0 0.0
EMISFACT L0000168     HRDOW7 0.0 0.0 0.0 0.0 0.0 0.0 0.0 0.0
EMISFACT L0000169     HRDOW7 0.0 0.0 0.0 0.0 0.0 0.0 0.0 1.0
EMISFACT L0000169     HRDOW7 1.0 1.0 1.0 1.0 1.0 1.0 1.0 0.0
EMISFACT L0000169     HRDOW7 0.0 0.0 0.0 0.0 0.0 0.0 0.0 0.0
EMISFACT L0000170     HRDOW7 0.0 0.0 0.0 0.0 0.0 0.0 0.0 1.0
EMISFACT L0000170     HRDOW7 1.0 1.0 1.0 1.0 1.0 1.0 1.0 0.0
EMISFACT L0000170     HRDOW7 0.0 0.0 0.0 0.0 0.0 0.0 0.0 0.0
EMISFACT L0000171     HRDOW7 0.0 0.0 0.0 0.0 0.0 0.0 0.0 1.0
EMISFACT L0000171     HRDOW7 1.0 1.0 1.0 1.0 1.0 1.0 1.0 0.0
EMISFACT L0000171     HRDOW7 0.0 0.0 0.0 0.0 0.0 0.0 0.0 0.0
EMISFACT L0000172     HRDOW7 0.0 0.0 0.0 0.0 0.0 0.0 0.0 1.0
EMISFACT L0000172     HRDOW7 1.0 1.0 1.0 1.0 1.0 1.0 1.0 0.0
EMISFACT L0000172     HRDOW7 0.0 0.0 0.0 0.0 0.0 0.0 0.0 0.0
EMISFACT L0000173     HRDOW7 0.0 0.0 0.0 0.0 0.0 0.0 0.0 1.0
EMISFACT L0000173     HRDOW7 1.0 1.0 1.0 1.0 1.0 1.0 1.0 0.0
EMISFACT L0000173     HRDOW7 0.0 0.0 0.0 0.0 0.0 0.0 0.0 0.0
EMISFACT L0000174     HRDOW7 0.0 0.0 0.0 0.0 0.0 0.0 0.0 1.0
EMISFACT L0000174     HRDOW7 1.0 1.0 1.0 1.0 1.0 1.0 1.0 0.0
EMISFACT L0000174     HRDOW7 0.0 0.0 0.0 0.0 0.0 0.0 0.0 0.0
EMISFACT L0000175     HRDOW7 0.0 0.0 0.0 0.0 0.0 0.0 0.0 1.0
EMISFACT L0000175     HRDOW7 1.0 1.0 1.0 1.0 1.0 1.0 1.0 0.0
EMISFACT L0000175     HRDOW7 0.0 0.0 0.0 0.0 0.0 0.0 0.0 0.0
EMISFACT L0000176     HRDOW7 0.0 0.0 0.0 0.0 0.0 0.0 0.0 1.0
EMISFACT L0000176     HRDOW7 1.0 1.0 1.0 1.0 1.0 1.0 1.0 0.0
EMISFACT L0000176     HRDOW7 0.0 0.0 0.0 0.0 0.0 0.0 0.0 0.0
EMISFACT L0000177     HRDOW7 0.0 0.0 0.0 0.0 0.0 0.0 0.0 1.0
EMISFACT L0000177     HRDOW7 1.0 1.0 1.0 1.0 1.0 1.0 1.0 0.0
EMISFACT L0000177     HRDOW7 0.0 0.0 0.0 0.0 0.0 0.0 0.0 0.0
EMISFACT L0000178     HRDOW7 0.0 0.0 0.0 0.0 0.0 0.0 0.0 1.0
EMISFACT L0000178     HRDOW7 1.0 1.0 1.0 1.0 1.0 1.0 1.0 0.0
EMISFACT L0000178     HRDOW7 0.0 0.0 0.0 0.0 0.0 0.0 0.0 0.0
EMISFACT L0000179     HRDOW7 0.0 0.0 0.0 0.0 0.0 0.0 0.0 1.0
EMISFACT L0000179     HRDOW7 1.0 1.0 1.0 1.0 1.0 1.0 1.0 0.0
EMISFACT L0000179     HRDOW7 0.0 0.0 0.0 0.0 0.0 0.0 0.0 0.0
EMISFACT L0000180     HRDOW7 0.0 0.0 0.0 0.0 0.0 0.0 0.0 1.0
EMISFACT L0000180     HRDOW7 1.0 1.0 1.0 1.0 1.0 1.0 1.0 0.0
EMISFACT L0000180     HRDOW7 0.0 0.0 0.0 0.0 0.0 0.0 0.0 0.0
EMISFACT L0000181     HRDOW7 0.0 0.0 0.0 0.0 0.0 0.0 0.0 1.0
EMISFACT L0000181     HRDOW7 1.0 1.0 1.0 1.0 1.0 1.0 1.0 0.0
EMISFACT L0000181     HRDOW7 0.0 0.0 0.0 0.0 0.0 0.0 0.0 0.0
EMISFACT L0000182     HRDOW7 0.0 0.0 0.0 0.0 0.0 0.0 0.0 1.0
EMISFACT L0000182     HRDOW7 1.0 1.0 1.0 1.0 1.0 1.0 1.0 0.0
EMISFACT L0000182     HRDOW7 0.0 0.0 0.0 0.0 0.0 0.0 0.0 0.0
EMISFACT L0000183     HRDOW7 0.0 0.0 0.0 0.0 0.0 0.0 0.0 1.0
EMISFACT L0000183     HRDOW7 1.0 1.0 1.0 1.0 1.0 1.0 1.0 0.0
EMISFACT L0000183     HRDOW7 0.0 0.0 0.0 0.0 0.0 0.0 0.0 0.0
```

```
EMISFACT L0000184     HRDOW7 0.0 0.0 0.0 0.0 0.0 0.0 0.0 1.0
EMISFACT L0000184     HRDOW7 1.0 1.0 1.0 1.0 1.0 1.0 1.0 0.0
EMISFACT L0000184     HRDOW7 0.0 0.0 0.0 0.0 0.0 0.0 0.0 0.0
EMISFACT L0000185     HRDOW7 0.0 0.0 0.0 0.0 0.0 0.0 0.0 1.0
EMISFACT L0000185     HRDOW7 1.0 1.0 1.0 1.0 1.0 1.0 1.0 0.0
EMISFACT L0000185     HRDOW7 0.0 0.0 0.0 0.0 0.0 0.0 0.0 0.0
EMISFACT L0000186     HRDOW7 0.0 0.0 0.0 0.0 0.0 0.0 0.0 1.0
EMISFACT L0000186     HRDOW7 1.0 1.0 1.0 1.0 1.0 1.0 1.0 0.0
EMISFACT L0000186     HRDOW7 0.0 0.0 0.0 0.0 0.0 0.0 0.0 0.0
EMISFACT L0000187     HRDOW7 0.0 0.0 0.0 0.0 0.0 0.0 0.0 1.0
EMISFACT L0000187     HRDOW7 1.0 1.0 1.0 1.0 1.0 1.0 1.0 0.0
EMISFACT L0000187     HRDOW7 0.0 0.0 0.0 0.0 0.0 0.0 0.0 0.0
EMISFACT L0000188     HRDOW7 0.0 0.0 0.0 0.0 0.0 0.0 0.0 1.0
EMISFACT L0000188     HRDOW7 1.0 1.0 1.0 1.0 1.0 1.0 1.0 0.0
EMISFACT L0000188     HRDOW7 0.0 0.0 0.0 0.0 0.0 0.0 0.0 0.0
EMISFACT L0000189     HRDOW7 0.0 0.0 0.0 0.0 0.0 0.0 0.0 1.0
EMISFACT L0000189     HRDOW7 1.0 1.0 1.0 1.0 1.0 1.0 1.0 0.0
EMISFACT L0000189     HRDOW7 0.0 0.0 0.0 0.0 0.0 0.0 0.0 0.0
EMISFACT L0000190     HRDOW7 0.0 0.0 0.0 0.0 0.0 0.0 0.0 1.0
EMISFACT L0000190     HRDOW7 1.0 1.0 1.0 1.0 1.0 1.0 1.0 0.0
EMISFACT L0000190     HRDOW7 0.0 0.0 0.0 0.0 0.0 0.0 0.0 0.0
EMISFACT L0000191     HRDOW7 0.0 0.0 0.0 0.0 0.0 0.0 0.0 1.0
EMISFACT L0000191     HRDOW7 1.0 1.0 1.0 1.0 1.0 1.0 1.0 0.0
EMISFACT L0000191     HRDOW7 0.0 0.0 0.0 0.0 0.0 0.0 0.0 0.0
EMISFACT L0000192     HRDOW7 0.0 0.0 0.0 0.0 0.0 0.0 0.0 1.0
EMISFACT L0000192     HRDOW7 1.0 1.0 1.0 1.0 1.0 1.0 1.0 0.0
EMISFACT L0000192     HRDOW7 0.0 0.0 0.0 0.0 0.0 0.0 0.0 0.0
EMISFACT L0000193     HRDOW7 0.0 0.0 0.0 0.0 0.0 0.0 0.0 1.0
EMISFACT L0000193     HRDOW7 1.0 1.0 1.0 1.0 1.0 1.0 1.0 0.0
EMISFACT L0000193     HRDOW7 0.0 0.0 0.0 0.0 0.0 0.0 0.0 0.0
EMISFACT L0000194     HRDOW7 0.0 0.0 0.0 0.0 0.0 0.0 0.0 1.0
EMISFACT L0000194     HRDOW7 1.0 1.0 1.0 1.0 1.0 1.0 1.0 0.0
EMISFACT L0000194     HRDOW7 0.0 0.0 0.0 0.0 0.0 0.0 0.0 0.0
EMISFACT L0000195     HRDOW7 0.0 0.0 0.0 0.0 0.0 0.0 0.0 1.0
EMISFACT L0000195     HRDOW7 1.0 1.0 1.0 1.0 1.0 1.0 1.0 0.0
EMISFACT L0000195     HRDOW7 0.0 0.0 0.0 0.0 0.0 0.0 0.0 0.0
EMISFACT L0000196     HRDOW7 0.0 0.0 0.0 0.0 0.0 0.0 0.0 1.0
EMISFACT L0000196     HRDOW7 1.0 1.0 1.0 1.0 1.0 1.0 1.0 0.0
EMISFACT L0000196     HRDOW7 0.0 0.0 0.0 0.0 0.0 0.0 0.0 0.0
EMISFACT L0000197     HRDOW7 0.0 0.0 0.0 0.0 0.0 0.0 0.0 1.0
EMISFACT L0000197     HRDOW7 1.0 1.0 1.0 1.0 1.0 1.0 1.0 0.0
EMISFACT L0000197     HRDOW7 0.0 0.0 0.0 0.0 0.0 0.0 0.0 0.0
EMISFACT L0000198     HRDOW7 0.0 0.0 0.0 0.0 0.0 0.0 0.0 1.0
EMISFACT L0000198     HRDOW7 1.0 1.0 1.0 1.0 1.0 1.0 1.0 0.0
EMISFACT L0000198     HRDOW7 0.0 0.0 0.0 0.0 0.0 0.0 0.0 0.0
EMISFACT L0000199     HRDOW7 0.0 0.0 0.0 0.0 0.0 0.0 0.0 1.0
EMISFACT L0000199     HRDOW7 1.0 1.0 1.0 1.0 1.0 1.0 1.0 0.0
EMISFACT L0000199     HRDOW7 0.0 0.0 0.0 0.0 0.0 0.0 0.0 0.0
EMISFACT L0000200     HRDOW7 0.0 0.0 0.0 0.0 0.0 0.0 0.0 1.0
EMISFACT L0000200     HRDOW7 1.0 1.0 1.0 1.0 1.0 1.0 1.0 0.0
EMISFACT L0000200     HRDOW7 0.0 0.0 0.0 0.0 0.0 0.0 0.0 0.0
EMISFACT L0000201     HRDOW7 0.0 0.0 0.0 0.0 0.0 0.0 0.0 1.0
EMISFACT L0000201     HRDOW7 1.0 1.0 1.0 1.0 1.0 1.0 1.0 0.0
EMISFACT L0000201     HRDOW7 0.0 0.0 0.0 0.0 0.0 0.0 0.0 0.0
EMISFACT L0000202     HRDOW7 0.0 0.0 0.0 0.0 0.0 0.0 0.0 1.0
EMISFACT L0000202     HRDOW7 1.0 1.0 1.0 1.0 1.0 1.0 1.0 0.0
EMISFACT L0000202     HRDOW7 0.0 0.0 0.0 0.0 0.0 0.0 0.0 0.0
EMISFACT L0000203     HRDOW7 0.0 0.0 0.0 0.0 0.0 0.0 0.0 1.0
EMISFACT L0000203     HRDOW7 1.0 1.0 1.0 1.0 1.0 1.0 1.0 0.0
EMISFACT L0000203     HRDOW7 0.0 0.0 0.0 0.0 0.0 0.0 0.0 0.0
EMISFACT L0000204     HRDOW7 0.0 0.0 0.0 0.0 0.0 0.0 0.0 1.0
EMISFACT L0000204     HRDOW7 1.0 1.0 1.0 1.0 1.0 1.0 1.0 0.0
EMISFACT L0000204     HRDOW7 0.0 0.0 0.0 0.0 0.0 0.0 0.0 0.0
EMISFACT L0000205     HRDOW7 0.0 0.0 0.0 0.0 0.0 0.0 0.0 1.0
EMISFACT L0000205     HRDOW7 1.0 1.0 1.0 1.0 1.0 1.0 1.0 0.0
EMISFACT L0000205     HRDOW7 0.0 0.0 0.0 0.0 0.0 0.0 0.0 0.0
```

```
EMISFACT L0000206     HRDOW7 0.0 0.0 0.0 0.0 0.0 0.0 0.0 1.0
EMISFACT L0000206     HRDOW7 1.0 1.0 1.0 1.0 1.0 1.0 1.0 0.0
EMISFACT L0000206     HRDOW7 0.0 0.0 0.0 0.0 0.0 0.0 0.0 0.0
EMISFACT L0000207     HRDOW7 0.0 0.0 0.0 0.0 0.0 0.0 0.0 1.0
EMISFACT L0000207     HRDOW7 1.0 1.0 1.0 1.0 1.0 1.0 1.0 0.0
EMISFACT L0000207     HRDOW7 0.0 0.0 0.0 0.0 0.0 0.0 0.0 0.0
EMISFACT L0000208     HRDOW7 0.0 0.0 0.0 0.0 0.0 0.0 0.0 1.0
EMISFACT L0000208     HRDOW7 1.0 1.0 1.0 1.0 1.0 1.0 1.0 0.0
EMISFACT L0000208     HRDOW7 0.0 0.0 0.0 0.0 0.0 0.0 0.0 0.0
EMISFACT L0000209     HRDOW7 0.0 0.0 0.0 0.0 0.0 0.0 0.0 1.0
EMISFACT L0000209     HRDOW7 1.0 1.0 1.0 1.0 1.0 1.0 1.0 0.0
EMISFACT L0000209     HRDOW7 0.0 0.0 0.0 0.0 0.0 0.0 0.0 0.0
EMISFACT L0000210     HRDOW7 0.0 0.0 0.0 0.0 0.0 0.0 0.0 1.0
EMISFACT L0000210     HRDOW7 1.0 1.0 1.0 1.0 1.0 1.0 1.0 0.0
EMISFACT L0000210     HRDOW7 0.0 0.0 0.0 0.0 0.0 0.0 0.0 0.0
EMISFACT L0000211     HRDOW7 0.0 0.0 0.0 0.0 0.0 0.0 0.0 1.0
EMISFACT L0000211     HRDOW7 1.0 1.0 1.0 1.0 1.0 1.0 1.0 0.0
EMISFACT L0000211     HRDOW7 0.0 0.0 0.0 0.0 0.0 0.0 0.0 0.0
EMISFACT L0000212     HRDOW7 0.0 0.0 0.0 0.0 0.0 0.0 0.0 1.0
EMISFACT L0000212     HRDOW7 1.0 1.0 1.0 1.0 1.0 1.0 1.0 0.0
EMISFACT L0000212     HRDOW7 0.0 0.0 0.0 0.0 0.0 0.0 0.0 0.0
EMISFACT L0000213     HRDOW7 0.0 0.0 0.0 0.0 0.0 0.0 0.0 1.0
EMISFACT L0000213     HRDOW7 1.0 1.0 1.0 1.0 1.0 1.0 1.0 0.0
EMISFACT L0000213     HRDOW7 0.0 0.0 0.0 0.0 0.0 0.0 0.0 0.0
EMISFACT L0000214     HRDOW7 0.0 0.0 0.0 0.0 0.0 0.0 0.0 1.0
EMISFACT L0000214     HRDOW7 1.0 1.0 1.0 1.0 1.0 1.0 1.0 0.0
EMISFACT L0000214     HRDOW7 0.0 0.0 0.0 0.0 0.0 0.0 0.0 0.0
EMISFACT L0000215     HRDOW7 0.0 0.0 0.0 0.0 0.0 0.0 0.0 1.0
EMISFACT L0000215     HRDOW7 1.0 1.0 1.0 1.0 1.0 1.0 1.0 0.0
EMISFACT L0000215     HRDOW7 0.0 0.0 0.0 0.0 0.0 0.0 0.0 0.0
EMISFACT L0000216     HRDOW7 0.0 0.0 0.0 0.0 0.0 0.0 0.0 1.0
EMISFACT L0000216     HRDOW7 1.0 1.0 1.0 1.0 1.0 1.0 1.0 0.0
EMISFACT L0000216     HRDOW7 0.0 0.0 0.0 0.0 0.0 0.0 0.0 0.0
EMISFACT L0000217     HRDOW7 0.0 0.0 0.0 0.0 0.0 0.0 0.0 1.0
EMISFACT L0000217     HRDOW7 1.0 1.0 1.0 1.0 1.0 1.0 1.0 0.0
EMISFACT L0000217     HRDOW7 0.0 0.0 0.0 0.0 0.0 0.0 0.0 0.0
EMISFACT L0000218     HRDOW7 0.0 0.0 0.0 0.0 0.0 0.0 0.0 1.0
EMISFACT L0000218     HRDOW7 1.0 1.0 1.0 1.0 1.0 1.0 1.0 0.0
EMISFACT L0000218     HRDOW7 0.0 0.0 0.0 0.0 0.0 0.0 0.0 0.0
EMISFACT L0000219     HRDOW7 0.0 0.0 0.0 0.0 0.0 0.0 0.0 1.0
EMISFACT L0000219     HRDOW7 1.0 1.0 1.0 1.0 1.0 1.0 1.0 0.0
EMISFACT L0000219     HRDOW7 0.0 0.0 0.0 0.0 0.0 0.0 0.0 0.0
EMISFACT L0000220     HRDOW7 0.0 0.0 0.0 0.0 0.0 0.0 0.0 1.0
EMISFACT L0000220     HRDOW7 1.0 1.0 1.0 1.0 1.0 1.0 1.0 0.0
EMISFACT L0000220     HRDOW7 0.0 0.0 0.0 0.0 0.0 0.0 0.0 0.0
EMISFACT L0000221     HRDOW7 0.0 0.0 0.0 0.0 0.0 0.0 0.0 1.0
EMISFACT L0000221     HRDOW7 1.0 1.0 1.0 1.0 1.0 1.0 1.0 0.0
EMISFACT L0000221     HRDOW7 0.0 0.0 0.0 0.0 0.0 0.0 0.0 0.0
EMISFACT L0000222     HRDOW7 0.0 0.0 0.0 0.0 0.0 0.0 0.0 1.0
EMISFACT L0000222     HRDOW7 1.0 1.0 1.0 1.0 1.0 1.0 1.0 0.0
EMISFACT L0000222     HRDOW7 0.0 0.0 0.0 0.0 0.0 0.0 0.0 0.0
EMISFACT L0000223     HRDOW7 0.0 0.0 0.0 0.0 0.0 0.0 0.0 1.0
EMISFACT L0000223     HRDOW7 1.0 1.0 1.0 1.0 1.0 1.0 1.0 0.0
EMISFACT L0000223     HRDOW7 0.0 0.0 0.0 0.0 0.0 0.0 0.0 0.0
EMISFACT L0000224     HRDOW7 0.0 0.0 0.0 0.0 0.0 0.0 0.0 1.0
EMISFACT L0000224     HRDOW7 1.0 1.0 1.0 1.0 1.0 1.0 1.0 0.0
EMISFACT L0000224     HRDOW7 0.0 0.0 0.0 0.0 0.0 0.0 0.0 0.0
EMISFACT L0000225     HRDOW7 0.0 0.0 0.0 0.0 0.0 0.0 0.0 1.0
EMISFACT L0000225     HRDOW7 1.0 1.0 1.0 1.0 1.0 1.0 1.0 0.0
EMISFACT L0000225     HRDOW7 0.0 0.0 0.0 0.0 0.0 0.0 0.0 0.0
EMISFACT L0000226     HRDOW7 0.0 0.0 0.0 0.0 0.0 0.0 0.0 1.0
EMISFACT L0000226     HRDOW7 1.0 1.0 1.0 1.0 1.0 1.0 1.0 0.0
EMISFACT L0000226     HRDOW7 0.0 0.0 0.0 0.0 0.0 0.0 0.0 0.0
EMISFACT L0000227     HRDOW7 0.0 0.0 0.0 0.0 0.0 0.0 0.0 1.0
EMISFACT L0000227     HRDOW7 1.0 1.0 1.0 1.0 1.0 1.0 1.0 0.0
EMISFACT L0000227     HRDOW7 0.0 0.0 0.0 0.0 0.0 0.0 0.0 0.0
```

```
EMISFACT L0000228     HRDOW7 0.0 0.0 0.0 0.0 0.0 0.0 0.0 1.0
EMISFACT L0000228     HRDOW7 1.0 1.0 1.0 1.0 1.0 1.0 1.0 0.0
EMISFACT L0000228     HRDOW7 0.0 0.0 0.0 0.0 0.0 0.0 0.0 0.0
EMISFACT L0000229     HRDOW7 0.0 0.0 0.0 0.0 0.0 0.0 0.0 1.0
EMISFACT L0000229     HRDOW7 1.0 1.0 1.0 1.0 1.0 1.0 1.0 0.0
EMISFACT L0000229     HRDOW7 0.0 0.0 0.0 0.0 0.0 0.0 0.0 0.0
EMISFACT L0000230     HRDOW7 0.0 0.0 0.0 0.0 0.0 0.0 0.0 1.0
EMISFACT L0000230     HRDOW7 1.0 1.0 1.0 1.0 1.0 1.0 1.0 0.0
EMISFACT L0000230     HRDOW7 0.0 0.0 0.0 0.0 0.0 0.0 0.0 0.0
EMISFACT L0000231     HRDOW7 0.0 0.0 0.0 0.0 0.0 0.0 0.0 1.0
EMISFACT L0000231     HRDOW7 1.0 1.0 1.0 1.0 1.0 1.0 1.0 0.0
EMISFACT L0000231     HRDOW7 0.0 0.0 0.0 0.0 0.0 0.0 0.0 0.0
EMISFACT L0000232     HRDOW7 0.0 0.0 0.0 0.0 0.0 0.0 0.0 1.0
EMISFACT L0000232     HRDOW7 1.0 1.0 1.0 1.0 1.0 1.0 1.0 0.0
EMISFACT L0000232     HRDOW7 0.0 0.0 0.0 0.0 0.0 0.0 0.0 0.0
EMISFACT L0000233     HRDOW7 0.0 0.0 0.0 0.0 0.0 0.0 0.0 1.0
EMISFACT L0000233     HRDOW7 1.0 1.0 1.0 1.0 1.0 1.0 1.0 0.0
EMISFACT L0000233     HRDOW7 0.0 0.0 0.0 0.0 0.0 0.0 0.0 0.0
EMISFACT L0000234     HRDOW7 0.0 0.0 0.0 0.0 0.0 0.0 0.0 1.0
EMISFACT L0000234     HRDOW7 1.0 1.0 1.0 1.0 1.0 1.0 1.0 0.0
EMISFACT L0000234     HRDOW7 0.0 0.0 0.0 0.0 0.0 0.0 0.0 0.0
EMISFACT L0000235     HRDOW7 0.0 0.0 0.0 0.0 0.0 0.0 0.0 1.0
EMISFACT L0000235     HRDOW7 1.0 1.0 1.0 1.0 1.0 1.0 1.0 0.0
EMISFACT L0000235     HRDOW7 0.0 0.0 0.0 0.0 0.0 0.0 0.0 0.0
EMISFACT L0000236     HRDOW7 0.0 0.0 0.0 0.0 0.0 0.0 0.0 1.0
EMISFACT L0000236     HRDOW7 1.0 1.0 1.0 1.0 1.0 1.0 1.0 0.0
EMISFACT L0000236     HRDOW7 0.0 0.0 0.0 0.0 0.0 0.0 0.0 0.0
EMISFACT L0000237     HRDOW7 0.0 0.0 0.0 0.0 0.0 0.0 0.0 1.0
EMISFACT L0000237     HRDOW7 1.0 1.0 1.0 1.0 1.0 1.0 1.0 0.0
EMISFACT L0000237     HRDOW7 0.0 0.0 0.0 0.0 0.0 0.0 0.0 0.0
EMISFACT L0000238     HRDOW7 0.0 0.0 0.0 0.0 0.0 0.0 0.0 1.0
EMISFACT L0000238     HRDOW7 1.0 1.0 1.0 1.0 1.0 1.0 1.0 0.0
EMISFACT L0000238     HRDOW7 0.0 0.0 0.0 0.0 0.0 0.0 0.0 0.0
EMISFACT L0000239     HRDOW7 0.0 0.0 0.0 0.0 0.0 0.0 0.0 1.0
EMISFACT L0000239     HRDOW7 1.0 1.0 1.0 1.0 1.0 1.0 1.0 0.0
EMISFACT L0000239     HRDOW7 0.0 0.0 0.0 0.0 0.0 0.0 0.0 0.0
EMISFACT L0000240     HRDOW7 0.0 0.0 0.0 0.0 0.0 0.0 0.0 1.0
EMISFACT L0000240     HRDOW7 1.0 1.0 1.0 1.0 1.0 1.0 1.0 0.0
EMISFACT L0000240     HRDOW7 0.0 0.0 0.0 0.0 0.0 0.0 0.0 0.0
EMISFACT L0000241     HRDOW7 0.0 0.0 0.0 0.0 0.0 0.0 0.0 1.0
EMISFACT L0000241     HRDOW7 1.0 1.0 1.0 1.0 1.0 1.0 1.0 0.0
EMISFACT L0000241     HRDOW7 0.0 0.0 0.0 0.0 0.0 0.0 0.0 0.0
EMISFACT L0000242     HRDOW7 0.0 0.0 0.0 0.0 0.0 0.0 0.0 1.0
EMISFACT L0000242     HRDOW7 1.0 1.0 1.0 1.0 1.0 1.0 1.0 0.0
EMISFACT L0000242     HRDOW7 0.0 0.0 0.0 0.0 0.0 0.0 0.0 0.0
EMISFACT L0000243     HRDOW7 0.0 0.0 0.0 0.0 0.0 0.0 0.0 1.0
EMISFACT L0000243     HRDOW7 1.0 1.0 1.0 1.0 1.0 1.0 1.0 0.0
EMISFACT L0000243     HRDOW7 0.0 0.0 0.0 0.0 0.0 0.0 0.0 0.0
EMISFACT L0000244     HRDOW7 0.0 0.0 0.0 0.0 0.0 0.0 0.0 1.0
EMISFACT L0000244     HRDOW7 1.0 1.0 1.0 1.0 1.0 1.0 1.0 0.0
EMISFACT L0000244     HRDOW7 0.0 0.0 0.0 0.0 0.0 0.0 0.0 0.0
EMISFACT L0000245     HRDOW7 0.0 0.0 0.0 0.0 0.0 0.0 0.0 1.0
EMISFACT L0000245     HRDOW7 1.0 1.0 1.0 1.0 1.0 1.0 1.0 0.0
EMISFACT L0000245     HRDOW7 0.0 0.0 0.0 0.0 0.0 0.0 0.0 0.0
EMISFACT L0000246     HRDOW7 0.0 0.0 0.0 0.0 0.0 0.0 0.0 1.0
EMISFACT L0000246     HRDOW7 1.0 1.0 1.0 1.0 1.0 1.0 1.0 0.0
EMISFACT L0000246     HRDOW7 0.0 0.0 0.0 0.0 0.0 0.0 0.0 0.0
EMISFACT L0000247     HRDOW7 0.0 0.0 0.0 0.0 0.0 0.0 0.0 1.0
EMISFACT L0000247     HRDOW7 1.0 1.0 1.0 1.0 1.0 1.0 1.0 0.0
EMISFACT L0000247     HRDOW7 0.0 0.0 0.0 0.0 0.0 0.0 0.0 0.0
EMISFACT L0000248     HRDOW7 0.0 0.0 0.0 0.0 0.0 0.0 0.0 1.0
EMISFACT L0000248     HRDOW7 1.0 1.0 1.0 1.0 1.0 1.0 1.0 0.0
EMISFACT L0000248     HRDOW7 0.0 0.0 0.0 0.0 0.0 0.0 0.0 0.0
EMISFACT L0000249     HRDOW7 0.0 0.0 0.0 0.0 0.0 0.0 0.0 1.0
EMISFACT L0000249     HRDOW7 1.0 1.0 1.0 1.0 1.0 1.0 1.0 0.0
EMISFACT L0000249     HRDOW7 0.0 0.0 0.0 0.0 0.0 0.0 0.0 0.0
```

```
EMISFACT L0000250     HRDOW7 0.0 0.0 0.0 0.0 0.0 0.0 0.0 1.0
EMISFACT L0000250     HRDOW7 1.0 1.0 1.0 1.0 1.0 1.0 1.0 0.0
EMISFACT L0000250     HRDOW7 0.0 0.0 0.0 0.0 0.0 0.0 0.0 0.0
EMISFACT L0000251     HRDOW7 0.0 0.0 0.0 0.0 0.0 0.0 0.0 1.0
EMISFACT L0000251     HRDOW7 1.0 1.0 1.0 1.0 1.0 1.0 1.0 0.0
EMISFACT L0000251     HRDOW7 0.0 0.0 0.0 0.0 0.0 0.0 0.0 0.0
EMISFACT L0000252     HRDOW7 0.0 0.0 0.0 0.0 0.0 0.0 0.0 1.0
EMISFACT L0000252     HRDOW7 1.0 1.0 1.0 1.0 1.0 1.0 1.0 0.0
EMISFACT L0000252     HRDOW7 0.0 0.0 0.0 0.0 0.0 0.0 0.0 0.0
EMISFACT L0000253     HRDOW7 0.0 0.0 0.0 0.0 0.0 0.0 0.0 1.0
EMISFACT L0000253     HRDOW7 1.0 1.0 1.0 1.0 1.0 1.0 1.0 0.0
EMISFACT L0000253     HRDOW7 0.0 0.0 0.0 0.0 0.0 0.0 0.0 0.0
EMISFACT L0000254     HRDOW7 0.0 0.0 0.0 0.0 0.0 0.0 0.0 1.0
EMISFACT L0000254     HRDOW7 1.0 1.0 1.0 1.0 1.0 1.0 1.0 0.0
EMISFACT L0000254     HRDOW7 0.0 0.0 0.0 0.0 0.0 0.0 0.0 0.0
EMISFACT L0000255     HRDOW7 0.0 0.0 0.0 0.0 0.0 0.0 0.0 1.0
EMISFACT L0000255     HRDOW7 1.0 1.0 1.0 1.0 1.0 1.0 1.0 0.0
EMISFACT L0000255     HRDOW7 0.0 0.0 0.0 0.0 0.0 0.0 0.0 0.0
EMISFACT L0000256     HRDOW7 0.0 0.0 0.0 0.0 0.0 0.0 0.0 1.0
EMISFACT L0000256     HRDOW7 1.0 1.0 1.0 1.0 1.0 1.0 1.0 0.0
EMISFACT L0000256     HRDOW7 0.0 0.0 0.0 0.0 0.0 0.0 0.0 0.0
EMISFACT L0000257     HRDOW7 0.0 0.0 0.0 0.0 0.0 0.0 0.0 1.0
EMISFACT L0000257     HRDOW7 1.0 1.0 1.0 1.0 1.0 1.0 1.0 0.0
EMISFACT L0000257     HRDOW7 0.0 0.0 0.0 0.0 0.0 0.0 0.0 0.0
EMISFACT L0000258     HRDOW7 0.0 0.0 0.0 0.0 0.0 0.0 0.0 1.0
EMISFACT L0000258     HRDOW7 1.0 1.0 1.0 1.0 1.0 1.0 1.0 0.0
EMISFACT L0000258     HRDOW7 0.0 0.0 0.0 0.0 0.0 0.0 0.0 0.0
EMISFACT L0000259     HRDOW7 0.0 0.0 0.0 0.0 0.0 0.0 0.0 1.0
EMISFACT L0000259     HRDOW7 1.0 1.0 1.0 1.0 1.0 1.0 1.0 0.0
EMISFACT L0000259     HRDOW7 0.0 0.0 0.0 0.0 0.0 0.0 0.0 0.0
EMISFACT L0000260     HRDOW7 0.0 0.0 0.0 0.0 0.0 0.0 0.0 1.0
EMISFACT L0000260     HRDOW7 1.0 1.0 1.0 1.0 1.0 1.0 1.0 0.0
EMISFACT L0000260     HRDOW7 0.0 0.0 0.0 0.0 0.0 0.0 0.0 0.0
EMISFACT L0000261     HRDOW7 0.0 0.0 0.0 0.0 0.0 0.0 0.0 1.0
EMISFACT L0000261     HRDOW7 1.0 1.0 1.0 1.0 1.0 1.0 1.0 0.0
EMISFACT L0000261     HRDOW7 0.0 0.0 0.0 0.0 0.0 0.0 0.0 0.0
EMISFACT L0000262     HRDOW7 0.0 0.0 0.0 0.0 0.0 0.0 0.0 1.0
EMISFACT L0000262     HRDOW7 1.0 1.0 1.0 1.0 1.0 1.0 1.0 0.0
EMISFACT L0000262     HRDOW7 0.0 0.0 0.0 0.0 0.0 0.0 0.0 0.0
EMISFACT L0000263     HRDOW7 0.0 0.0 0.0 0.0 0.0 0.0 0.0 1.0
EMISFACT L0000263     HRDOW7 1.0 1.0 1.0 1.0 1.0 1.0 1.0 0.0
EMISFACT L0000263     HRDOW7 0.0 0.0 0.0 0.0 0.0 0.0 0.0 0.0
EMISFACT L0000264     HRDOW7 0.0 0.0 0.0 0.0 0.0 0.0 0.0 1.0
EMISFACT L0000264     HRDOW7 1.0 1.0 1.0 1.0 1.0 1.0 1.0 0.0
EMISFACT L0000264     HRDOW7 0.0 0.0 0.0 0.0 0.0 0.0 0.0 0.0
EMISFACT L0000265     HRDOW7 0.0 0.0 0.0 0.0 0.0 0.0 0.0 1.0
EMISFACT L0000265     HRDOW7 1.0 1.0 1.0 1.0 1.0 1.0 1.0 0.0
EMISFACT L0000265     HRDOW7 0.0 0.0 0.0 0.0 0.0 0.0 0.0 0.0
EMISFACT L0000266     HRDOW7 0.0 0.0 0.0 0.0 0.0 0.0 0.0 1.0
EMISFACT L0000266     HRDOW7 1.0 1.0 1.0 1.0 1.0 1.0 1.0 0.0
EMISFACT L0000266     HRDOW7 0.0 0.0 0.0 0.0 0.0 0.0 0.0 0.0
EMISFACT L0000267     HRDOW7 0.0 0.0 0.0 0.0 0.0 0.0 0.0 1.0
EMISFACT L0000267     HRDOW7 1.0 1.0 1.0 1.0 1.0 1.0 1.0 0.0
EMISFACT L0000267     HRDOW7 0.0 0.0 0.0 0.0 0.0 0.0 0.0 0.0
EMISFACT L0000268     HRDOW7 0.0 0.0 0.0 0.0 0.0 0.0 0.0 1.0
EMISFACT L0000268     HRDOW7 1.0 1.0 1.0 1.0 1.0 1.0 1.0 0.0
EMISFACT L0000268     HRDOW7 0.0 0.0 0.0 0.0 0.0 0.0 0.0 0.0
EMISFACT L0000269     HRDOW7 0.0 0.0 0.0 0.0 0.0 0.0 0.0 1.0
EMISFACT L0000269     HRDOW7 1.0 1.0 1.0 1.0 1.0 1.0 1.0 0.0
EMISFACT L0000269     HRDOW7 0.0 0.0 0.0 0.0 0.0 0.0 0.0 0.0
EMISFACT L0000270     HRDOW7 0.0 0.0 0.0 0.0 0.0 0.0 0.0 1.0
EMISFACT L0000270     HRDOW7 1.0 1.0 1.0 1.0 1.0 1.0 1.0 0.0
EMISFACT L0000270     HRDOW7 0.0 0.0 0.0 0.0 0.0 0.0 0.0 0.0
EMISFACT L0000271     HRDOW7 0.0 0.0 0.0 0.0 0.0 0.0 0.0 1.0
EMISFACT L0000271     HRDOW7 1.0 1.0 1.0 1.0 1.0 1.0 1.0 0.0
EMISFACT L0000271     HRDOW7 0.0 0.0 0.0 0.0 0.0 0.0 0.0 0.0
```

```
EMISFACT L0000272     HRDOW7 0.0 0.0 0.0 0.0 0.0 0.0 0.0 1.0
EMISFACT L0000272     HRDOW7 1.0 1.0 1.0 1.0 1.0 1.0 1.0 0.0
EMISFACT L0000272     HRDOW7 0.0 0.0 0.0 0.0 0.0 0.0 0.0 0.0
EMISFACT L0000273     HRDOW7 0.0 0.0 0.0 0.0 0.0 0.0 0.0 1.0
EMISFACT L0000273     HRDOW7 1.0 1.0 1.0 1.0 1.0 1.0 1.0 0.0
EMISFACT L0000273     HRDOW7 0.0 0.0 0.0 0.0 0.0 0.0 0.0 0.0
EMISFACT L0000274     HRDOW7 0.0 0.0 0.0 0.0 0.0 0.0 0.0 1.0
EMISFACT L0000274     HRDOW7 1.0 1.0 1.0 1.0 1.0 1.0 1.0 0.0
EMISFACT L0000274     HRDOW7 0.0 0.0 0.0 0.0 0.0 0.0 0.0 0.0
EMISFACT L0000275     HRDOW7 0.0 0.0 0.0 0.0 0.0 0.0 0.0 1.0
EMISFACT L0000275     HRDOW7 1.0 1.0 1.0 1.0 1.0 1.0 1.0 0.0
EMISFACT L0000275     HRDOW7 0.0 0.0 0.0 0.0 0.0 0.0 0.0 0.0
EMISFACT L0000276     HRDOW7 0.0 0.0 0.0 0.0 0.0 0.0 0.0 1.0
EMISFACT L0000276     HRDOW7 1.0 1.0 1.0 1.0 1.0 1.0 1.0 0.0
EMISFACT L0000276     HRDOW7 0.0 0.0 0.0 0.0 0.0 0.0 0.0 0.0
EMISFACT L0000277     HRDOW7 0.0 0.0 0.0 0.0 0.0 0.0 0.0 1.0
EMISFACT L0000277     HRDOW7 1.0 1.0 1.0 1.0 1.0 1.0 1.0 0.0
EMISFACT L0000277     HRDOW7 0.0 0.0 0.0 0.0 0.0 0.0 0.0 0.0
EMISFACT L0000278     HRDOW7 0.0 0.0 0.0 0.0 0.0 0.0 0.0 1.0
EMISFACT L0000278     HRDOW7 1.0 1.0 1.0 1.0 1.0 1.0 1.0 0.0
EMISFACT L0000278     HRDOW7 0.0 0.0 0.0 0.0 0.0 0.0 0.0 0.0
EMISFACT L0000279     HRDOW7 0.0 0.0 0.0 0.0 0.0 0.0 0.0 1.0
EMISFACT L0000279     HRDOW7 1.0 1.0 1.0 1.0 1.0 1.0 1.0 0.0
EMISFACT L0000279     HRDOW7 0.0 0.0 0.0 0.0 0.0 0.0 0.0 0.0
EMISFACT L0000280     HRDOW7 0.0 0.0 0.0 0.0 0.0 0.0 0.0 1.0
EMISFACT L0000280     HRDOW7 1.0 1.0 1.0 1.0 1.0 1.0 1.0 0.0
EMISFACT L0000280     HRDOW7 0.0 0.0 0.0 0.0 0.0 0.0 0.0 0.0
EMISFACT L0000281     HRDOW7 0.0 0.0 0.0 0.0 0.0 0.0 0.0 1.0
EMISFACT L0000281     HRDOW7 1.0 1.0 1.0 1.0 1.0 1.0 1.0 0.0
EMISFACT L0000281     HRDOW7 0.0 0.0 0.0 0.0 0.0 0.0 0.0 0.0
EMISFACT L0000282     HRDOW7 0.0 0.0 0.0 0.0 0.0 0.0 0.0 1.0
EMISFACT L0000282     HRDOW7 1.0 1.0 1.0 1.0 1.0 1.0 1.0 0.0
EMISFACT L0000282     HRDOW7 0.0 0.0 0.0 0.0 0.0 0.0 0.0 0.0
EMISFACT L0000283     HRDOW7 0.0 0.0 0.0 0.0 0.0 0.0 0.0 1.0
EMISFACT L0000283     HRDOW7 1.0 1.0 1.0 1.0 1.0 1.0 1.0 0.0
EMISFACT L0000283     HRDOW7 0.0 0.0 0.0 0.0 0.0 0.0 0.0 0.0
EMISFACT L0000284     HRDOW7 0.0 0.0 0.0 0.0 0.0 0.0 0.0 1.0
EMISFACT L0000284     HRDOW7 1.0 1.0 1.0 1.0 1.0 1.0 1.0 0.0
EMISFACT L0000284     HRDOW7 0.0 0.0 0.0 0.0 0.0 0.0 0.0 0.0
EMISFACT L0000285     HRDOW7 0.0 0.0 0.0 0.0 0.0 0.0 0.0 1.0
EMISFACT L0000285     HRDOW7 1.0 1.0 1.0 1.0 1.0 1.0 1.0 0.0
EMISFACT L0000285     HRDOW7 0.0 0.0 0.0 0.0 0.0 0.0 0.0 0.0
EMISFACT L0000286     HRDOW7 0.0 0.0 0.0 0.0 0.0 0.0 0.0 1.0
EMISFACT L0000286     HRDOW7 1.0 1.0 1.0 1.0 1.0 1.0 1.0 0.0
EMISFACT L0000286     HRDOW7 0.0 0.0 0.0 0.0 0.0 0.0 0.0 0.0
EMISFACT L0000287     HRDOW7 0.0 0.0 0.0 0.0 0.0 0.0 0.0 1.0
EMISFACT L0000287     HRDOW7 1.0 1.0 1.0 1.0 1.0 1.0 1.0 0.0
EMISFACT L0000287     HRDOW7 0.0 0.0 0.0 0.0 0.0 0.0 0.0 0.0
EMISFACT L0000288     HRDOW7 0.0 0.0 0.0 0.0 0.0 0.0 0.0 1.0
EMISFACT L0000288     HRDOW7 1.0 1.0 1.0 1.0 1.0 1.0 1.0 0.0
EMISFACT L0000288     HRDOW7 0.0 0.0 0.0 0.0 0.0 0.0 0.0 0.0
EMISFACT L0000289     HRDOW7 0.0 0.0 0.0 0.0 0.0 0.0 0.0 1.0
EMISFACT L0000289     HRDOW7 1.0 1.0 1.0 1.0 1.0 1.0 1.0 0.0
EMISFACT L0000289     HRDOW7 0.0 0.0 0.0 0.0 0.0 0.0 0.0 0.0
EMISFACT L0000290     HRDOW7 0.0 0.0 0.0 0.0 0.0 0.0 0.0 1.0
EMISFACT L0000290     HRDOW7 1.0 1.0 1.0 1.0 1.0 1.0 1.0 0.0
EMISFACT L0000290     HRDOW7 0.0 0.0 0.0 0.0 0.0 0.0 0.0 0.0
EMISFACT L0000291     HRDOW7 0.0 0.0 0.0 0.0 0.0 0.0 0.0 1.0
EMISFACT L0000291     HRDOW7 1.0 1.0 1.0 1.0 1.0 1.0 1.0 0.0
EMISFACT L0000291     HRDOW7 0.0 0.0 0.0 0.0 0.0 0.0 0.0 0.0
EMISFACT L0000292     HRDOW7 0.0 0.0 0.0 0.0 0.0 0.0 0.0 1.0
EMISFACT L0000292     HRDOW7 1.0 1.0 1.0 1.0 1.0 1.0 1.0 0.0
EMISFACT L0000292     HRDOW7 0.0 0.0 0.0 0.0 0.0 0.0 0.0 0.0
EMISFACT L0000293     HRDOW7 0.0 0.0 0.0 0.0 0.0 0.0 0.0 1.0
EMISFACT L0000293     HRDOW7 1.0 1.0 1.0 1.0 1.0 1.0 1.0 0.0
EMISFACT L0000293     HRDOW7 0.0 0.0 0.0 0.0 0.0 0.0 0.0 0.0
```

```
EMISFACT L0000294     HRDOW7 0.0 0.0 0.0 0.0 0.0 0.0 0.0 1.0
EMISFACT L0000294     HRDOW7 1.0 1.0 1.0 1.0 1.0 1.0 1.0 0.0
EMISFACT L0000294     HRDOW7 0.0 0.0 0.0 0.0 0.0 0.0 0.0 0.0
EMISFACT L0000295     HRDOW7 0.0 0.0 0.0 0.0 0.0 0.0 0.0 1.0
EMISFACT L0000295     HRDOW7 1.0 1.0 1.0 1.0 1.0 1.0 1.0 0.0
EMISFACT L0000295     HRDOW7 0.0 0.0 0.0 0.0 0.0 0.0 0.0 0.0
EMISFACT L0000296     HRDOW7 0.0 0.0 0.0 0.0 0.0 0.0 0.0 1.0
EMISFACT L0000296     HRDOW7 1.0 1.0 1.0 1.0 1.0 1.0 1.0 0.0
EMISFACT L0000296     HRDOW7 0.0 0.0 0.0 0.0 0.0 0.0 0.0 0.0
EMISFACT L0000297     HRDOW7 0.0 0.0 0.0 0.0 0.0 0.0 0.0 1.0
EMISFACT L0000297     HRDOW7 1.0 1.0 1.0 1.0 1.0 1.0 1.0 0.0
EMISFACT L0000297     HRDOW7 0.0 0.0 0.0 0.0 0.0 0.0 0.0 0.0
EMISFACT L0000298     HRDOW7 0.0 0.0 0.0 0.0 0.0 0.0 0.0 1.0
EMISFACT L0000298     HRDOW7 1.0 1.0 1.0 1.0 1.0 1.0 1.0 0.0
EMISFACT L0000298     HRDOW7 0.0 0.0 0.0 0.0 0.0 0.0 0.0 0.0
EMISFACT L0000299     HRDOW7 0.0 0.0 0.0 0.0 0.0 0.0 0.0 1.0
EMISFACT L0000299     HRDOW7 1.0 1.0 1.0 1.0 1.0 1.0 1.0 0.0
EMISFACT L0000299     HRDOW7 0.0 0.0 0.0 0.0 0.0 0.0 0.0 0.0
EMISFACT L0000300     HRDOW7 0.0 0.0 0.0 0.0 0.0 0.0 0.0 1.0
EMISFACT L0000300     HRDOW7 1.0 1.0 1.0 1.0 1.0 1.0 1.0 0.0
EMISFACT L0000300     HRDOW7 0.0 0.0 0.0 0.0 0.0 0.0 0.0 0.0
EMISFACT L0000301     HRDOW7 0.0 0.0 0.0 0.0 0.0 0.0 0.0 1.0
EMISFACT L0000301     HRDOW7 1.0 1.0 1.0 1.0 1.0 1.0 1.0 0.0
EMISFACT L0000301     HRDOW7 0.0 0.0 0.0 0.0 0.0 0.0 0.0 0.0
EMISFACT L0000302     HRDOW7 0.0 0.0 0.0 0.0 0.0 0.0 0.0 1.0
EMISFACT L0000302     HRDOW7 1.0 1.0 1.0 1.0 1.0 1.0 1.0 0.0
EMISFACT L0000302     HRDOW7 0.0 0.0 0.0 0.0 0.0 0.0 0.0 0.0
EMISFACT L0000303     HRDOW7 0.0 0.0 0.0 0.0 0.0 0.0 0.0 1.0
EMISFACT L0000303     HRDOW7 1.0 1.0 1.0 1.0 1.0 1.0 1.0 0.0
EMISFACT L0000303     HRDOW7 0.0 0.0 0.0 0.0 0.0 0.0 0.0 0.0
EMISFACT L0000304     HRDOW7 0.0 0.0 0.0 0.0 0.0 0.0 0.0 1.0
EMISFACT L0000304     HRDOW7 1.0 1.0 1.0 1.0 1.0 1.0 1.0 0.0
EMISFACT L0000304     HRDOW7 0.0 0.0 0.0 0.0 0.0 0.0 0.0 0.0
EMISFACT L0000305     HRDOW7 0.0 0.0 0.0 0.0 0.0 0.0 0.0 1.0
EMISFACT L0000305     HRDOW7 1.0 1.0 1.0 1.0 1.0 1.0 1.0 0.0
EMISFACT L0000305     HRDOW7 0.0 0.0 0.0 0.0 0.0 0.0 0.0 0.0
EMISFACT L0000306     HRDOW7 0.0 0.0 0.0 0.0 0.0 0.0 0.0 1.0
EMISFACT L0000306     HRDOW7 1.0 1.0 1.0 1.0 1.0 1.0 1.0 0.0
EMISFACT L0000306     HRDOW7 0.0 0.0 0.0 0.0 0.0 0.0 0.0 0.0
EMISFACT L0000307     HRDOW7 0.0 0.0 0.0 0.0 0.0 0.0 0.0 1.0
EMISFACT L0000307     HRDOW7 1.0 1.0 1.0 1.0 1.0 1.0 1.0 0.0
EMISFACT L0000307     HRDOW7 0.0 0.0 0.0 0.0 0.0 0.0 0.0 0.0
EMISFACT L0000308     HRDOW7 0.0 0.0 0.0 0.0 0.0 0.0 0.0 1.0
EMISFACT L0000308     HRDOW7 1.0 1.0 1.0 1.0 1.0 1.0 1.0 0.0
EMISFACT L0000308     HRDOW7 0.0 0.0 0.0 0.0 0.0 0.0 0.0 0.0
EMISFACT L0000309     HRDOW7 0.0 0.0 0.0 0.0 0.0 0.0 0.0 1.0
EMISFACT L0000309     HRDOW7 1.0 1.0 1.0 1.0 1.0 1.0 1.0 0.0
EMISFACT L0000309     HRDOW7 0.0 0.0 0.0 0.0 0.0 0.0 0.0 0.0
EMISFACT L0000310     HRDOW7 0.0 0.0 0.0 0.0 0.0 0.0 0.0 1.0
EMISFACT L0000310     HRDOW7 1.0 1.0 1.0 1.0 1.0 1.0 1.0 0.0
EMISFACT L0000310     HRDOW7 0.0 0.0 0.0 0.0 0.0 0.0 0.0 0.0
EMISFACT L0000311     HRDOW7 0.0 0.0 0.0 0.0 0.0 0.0 0.0 1.0
EMISFACT L0000311     HRDOW7 1.0 1.0 1.0 1.0 1.0 1.0 1.0 0.0
EMISFACT L0000311     HRDOW7 0.0 0.0 0.0 0.0 0.0 0.0 0.0 0.0
EMISFACT L0000312     HRDOW7 0.0 0.0 0.0 0.0 0.0 0.0 0.0 1.0
EMISFACT L0000312     HRDOW7 1.0 1.0 1.0 1.0 1.0 1.0 1.0 0.0
EMISFACT L0000312     HRDOW7 0.0 0.0 0.0 0.0 0.0 0.0 0.0 0.0
EMISFACT L0000313     HRDOW7 0.0 0.0 0.0 0.0 0.0 0.0 0.0 1.0
EMISFACT L0000313     HRDOW7 1.0 1.0 1.0 1.0 1.0 1.0 1.0 0.0
EMISFACT L0000313     HRDOW7 0.0 0.0 0.0 0.0 0.0 0.0 0.0 0.0
EMISFACT L0000314     HRDOW7 0.0 0.0 0.0 0.0 0.0 0.0 0.0 1.0
EMISFACT L0000314     HRDOW7 1.0 1.0 1.0 1.0 1.0 1.0 1.0 0.0
EMISFACT L0000314     HRDOW7 0.0 0.0 0.0 0.0 0.0 0.0 0.0 0.0
EMISFACT L0000315     HRDOW7 0.0 0.0 0.0 0.0 0.0 0.0 0.0 1.0
EMISFACT L0000315     HRDOW7 1.0 1.0 1.0 1.0 1.0 1.0 1.0 0.0
EMISFACT L0000315     HRDOW7 0.0 0.0 0.0 0.0 0.0 0.0 0.0 0.0
```

```
EMISFACT L0000316     HRDOW7 0.0 0.0 0.0 0.0 0.0 0.0 0.0 1.0
EMISFACT L0000316     HRDOW7 1.0 1.0 1.0 1.0 1.0 1.0 1.0 0.0
EMISFACT L0000316     HRDOW7 0.0 0.0 0.0 0.0 0.0 0.0 0.0 0.0
EMISFACT L0000317     HRDOW7 0.0 0.0 0.0 0.0 0.0 0.0 0.0 1.0
EMISFACT L0000317     HRDOW7 1.0 1.0 1.0 1.0 1.0 1.0 1.0 0.0
EMISFACT L0000317     HRDOW7 0.0 0.0 0.0 0.0 0.0 0.0 0.0 0.0
EMISFACT L0000318     HRDOW7 0.0 0.0 0.0 0.0 0.0 0.0 0.0 1.0
EMISFACT L0000318     HRDOW7 1.0 1.0 1.0 1.0 1.0 1.0 1.0 0.0
EMISFACT L0000318     HRDOW7 0.0 0.0 0.0 0.0 0.0 0.0 0.0 0.0
EMISFACT L0000319     HRDOW7 0.0 0.0 0.0 0.0 0.0 0.0 0.0 1.0
EMISFACT L0000319     HRDOW7 1.0 1.0 1.0 1.0 1.0 1.0 1.0 0.0
EMISFACT L0000319     HRDOW7 0.0 0.0 0.0 0.0 0.0 0.0 0.0 0.0
EMISFACT L0000320     HRDOW7 0.0 0.0 0.0 0.0 0.0 0.0 0.0 1.0
EMISFACT L0000320     HRDOW7 1.0 1.0 1.0 1.0 1.0 1.0 1.0 0.0
EMISFACT L0000320     HRDOW7 0.0 0.0 0.0 0.0 0.0 0.0 0.0 0.0
EMISFACT L0000321     HRDOW7 0.0 0.0 0.0 0.0 0.0 0.0 0.0 1.0
EMISFACT L0000321     HRDOW7 1.0 1.0 1.0 1.0 1.0 1.0 1.0 0.0
EMISFACT L0000321     HRDOW7 0.0 0.0 0.0 0.0 0.0 0.0 0.0 0.0
EMISFACT L0000322     HRDOW7 0.0 0.0 0.0 0.0 0.0 0.0 0.0 1.0
EMISFACT L0000322     HRDOW7 1.0 1.0 1.0 1.0 1.0 1.0 1.0 0.0
EMISFACT L0000322     HRDOW7 0.0 0.0 0.0 0.0 0.0 0.0 0.0 0.0
EMISFACT L0000323     HRDOW7 0.0 0.0 0.0 0.0 0.0 0.0 0.0 1.0
EMISFACT L0000323     HRDOW7 1.0 1.0 1.0 1.0 1.0 1.0 1.0 0.0
EMISFACT L0000323     HRDOW7 0.0 0.0 0.0 0.0 0.0 0.0 0.0 0.0
EMISFACT L0000324     HRDOW7 0.0 0.0 0.0 0.0 0.0 0.0 0.0 1.0
EMISFACT L0000324     HRDOW7 1.0 1.0 1.0 1.0 1.0 1.0 1.0 0.0
EMISFACT L0000324     HRDOW7 0.0 0.0 0.0 0.0 0.0 0.0 0.0 0.0
EMISFACT L0000325     HRDOW7 0.0 0.0 0.0 0.0 0.0 0.0 0.0 1.0
EMISFACT L0000325     HRDOW7 1.0 1.0 1.0 1.0 1.0 1.0 1.0 0.0
EMISFACT L0000325     HRDOW7 0.0 0.0 0.0 0.0 0.0 0.0 0.0 0.0
EMISFACT L0000326     HRDOW7 0.0 0.0 0.0 0.0 0.0 0.0 0.0 1.0
EMISFACT L0000326     HRDOW7 1.0 1.0 1.0 1.0 1.0 1.0 1.0 0.0
EMISFACT L0000326     HRDOW7 0.0 0.0 0.0 0.0 0.0 0.0 0.0 0.0
EMISFACT L0000327     HRDOW7 0.0 0.0 0.0 0.0 0.0 0.0 0.0 1.0
EMISFACT L0000327     HRDOW7 1.0 1.0 1.0 1.0 1.0 1.0 1.0 0.0
EMISFACT L0000327     HRDOW7 0.0 0.0 0.0 0.0 0.0 0.0 0.0 0.0
EMISFACT L0000328     HRDOW7 0.0 0.0 0.0 0.0 0.0 0.0 0.0 1.0
EMISFACT L0000328     HRDOW7 1.0 1.0 1.0 1.0 1.0 1.0 1.0 0.0
EMISFACT L0000328     HRDOW7 0.0 0.0 0.0 0.0 0.0 0.0 0.0 0.0
EMISFACT L0000329     HRDOW7 0.0 0.0 0.0 0.0 0.0 0.0 0.0 1.0
EMISFACT L0000329     HRDOW7 1.0 1.0 1.0 1.0 1.0 1.0 1.0 0.0
EMISFACT L0000329     HRDOW7 0.0 0.0 0.0 0.0 0.0 0.0 0.0 0.0
EMISFACT L0000330     HRDOW7 0.0 0.0 0.0 0.0 0.0 0.0 0.0 1.0
EMISFACT L0000330     HRDOW7 1.0 1.0 1.0 1.0 1.0 1.0 1.0 0.0
EMISFACT L0000330     HRDOW7 0.0 0.0 0.0 0.0 0.0 0.0 0.0 0.0
EMISFACT L0000331     HRDOW7 0.0 0.0 0.0 0.0 0.0 0.0 0.0 1.0
EMISFACT L0000331     HRDOW7 1.0 1.0 1.0 1.0 1.0 1.0 1.0 0.0
EMISFACT L0000331     HRDOW7 0.0 0.0 0.0 0.0 0.0 0.0 0.0 0.0
EMISFACT L0000332     HRDOW7 0.0 0.0 0.0 0.0 0.0 0.0 0.0 1.0
EMISFACT L0000332     HRDOW7 1.0 1.0 1.0 1.0 1.0 1.0 1.0 0.0
EMISFACT L0000332     HRDOW7 0.0 0.0 0.0 0.0 0.0 0.0 0.0 0.0
EMISFACT L0000333     HRDOW7 0.0 0.0 0.0 0.0 0.0 0.0 0.0 1.0
EMISFACT L0000333     HRDOW7 1.0 1.0 1.0 1.0 1.0 1.0 1.0 0.0
EMISFACT L0000333     HRDOW7 0.0 0.0 0.0 0.0 0.0 0.0 0.0 0.0
EMISFACT L0000334     HRDOW7 0.0 0.0 0.0 0.0 0.0 0.0 0.0 1.0
EMISFACT L0000334     HRDOW7 1.0 1.0 1.0 1.0 1.0 1.0 1.0 0.0
EMISFACT L0000334     HRDOW7 0.0 0.0 0.0 0.0 0.0 0.0 0.0 0.0
EMISFACT L0000335     HRDOW7 0.0 0.0 0.0 0.0 0.0 0.0 0.0 1.0
EMISFACT L0000335     HRDOW7 1.0 1.0 1.0 1.0 1.0 1.0 1.0 0.0
EMISFACT L0000335     HRDOW7 0.0 0.0 0.0 0.0 0.0 0.0 0.0 0.0
EMISFACT L0000336     HRDOW7 0.0 0.0 0.0 0.0 0.0 0.0 0.0 1.0
EMISFACT L0000336     HRDOW7 1.0 1.0 1.0 1.0 1.0 1.0 1.0 0.0
EMISFACT L0000336     HRDOW7 0.0 0.0 0.0 0.0 0.0 0.0 0.0 0.0
EMISFACT L0000337     HRDOW7 0.0 0.0 0.0 0.0 0.0 0.0 0.0 1.0
EMISFACT L0000337     HRDOW7 1.0 1.0 1.0 1.0 1.0 1.0 1.0 0.0
EMISFACT L0000337     HRDOW7 0.0 0.0 0.0 0.0 0.0 0.0 0.0 0.0
```

```
EMISFACT L0000338     HRDOW7 0.0 0.0 0.0 0.0 0.0 0.0 0.0 1.0
EMISFACT L0000338     HRDOW7 1.0 1.0 1.0 1.0 1.0 1.0 1.0 0.0
EMISFACT L0000338     HRDOW7 0.0 0.0 0.0 0.0 0.0 0.0 0.0 0.0
EMISFACT L0000339     HRDOW7 0.0 0.0 0.0 0.0 0.0 0.0 0.0 1.0
EMISFACT L0000339     HRDOW7 1.0 1.0 1.0 1.0 1.0 1.0 1.0 0.0
EMISFACT L0000339     HRDOW7 0.0 0.0 0.0 0.0 0.0 0.0 0.0 0.0
EMISFACT L0000340     HRDOW7 0.0 0.0 0.0 0.0 0.0 0.0 0.0 1.0
EMISFACT L0000340     HRDOW7 1.0 1.0 1.0 1.0 1.0 1.0 1.0 0.0
EMISFACT L0000340     HRDOW7 0.0 0.0 0.0 0.0 0.0 0.0 0.0 0.0
EMISFACT L0000341     HRDOW7 0.0 0.0 0.0 0.0 0.0 0.0 0.0 1.0
EMISFACT L0000341     HRDOW7 1.0 1.0 1.0 1.0 1.0 1.0 1.0 0.0
EMISFACT L0000341     HRDOW7 0.0 0.0 0.0 0.0 0.0 0.0 0.0 0.0
EMISFACT L0000342     HRDOW7 0.0 0.0 0.0 0.0 0.0 0.0 0.0 1.0
EMISFACT L0000342     HRDOW7 1.0 1.0 1.0 1.0 1.0 1.0 1.0 0.0
EMISFACT L0000342     HRDOW7 0.0 0.0 0.0 0.0 0.0 0.0 0.0 0.0
EMISFACT L0000343     HRDOW7 0.0 0.0 0.0 0.0 0.0 0.0 0.0 1.0
EMISFACT L0000343     HRDOW7 1.0 1.0 1.0 1.0 1.0 1.0 1.0 0.0
EMISFACT L0000343     HRDOW7 0.0 0.0 0.0 0.0 0.0 0.0 0.0 0.0
EMISFACT L0000344     HRDOW7 0.0 0.0 0.0 0.0 0.0 0.0 0.0 1.0
EMISFACT L0000344     HRDOW7 1.0 1.0 1.0 1.0 1.0 1.0 1.0 0.0
EMISFACT L0000344     HRDOW7 0.0 0.0 0.0 0.0 0.0 0.0 0.0 0.0
EMISFACT L0000345     HRDOW7 0.0 0.0 0.0 0.0 0.0 0.0 0.0 1.0
EMISFACT L0000345     HRDOW7 1.0 1.0 1.0 1.0 1.0 1.0 1.0 0.0
EMISFACT L0000345     HRDOW7 0.0 0.0 0.0 0.0 0.0 0.0 0.0 0.0
EMISFACT L0000346     HRDOW7 0.0 0.0 0.0 0.0 0.0 0.0 0.0 1.0
EMISFACT L0000346     HRDOW7 1.0 1.0 1.0 1.0 1.0 1.0 1.0 0.0
EMISFACT L0000346     HRDOW7 0.0 0.0 0.0 0.0 0.0 0.0 0.0 0.0
EMISFACT L0000347     HRDOW7 0.0 0.0 0.0 0.0 0.0 0.0 0.0 1.0
EMISFACT L0000347     HRDOW7 1.0 1.0 1.0 1.0 1.0 1.0 1.0 0.0
EMISFACT L0000347     HRDOW7 0.0 0.0 0.0 0.0 0.0 0.0 0.0 0.0
EMISFACT L0000348     HRDOW7 0.0 0.0 0.0 0.0 0.0 0.0 0.0 1.0
EMISFACT L0000348     HRDOW7 1.0 1.0 1.0 1.0 1.0 1.0 1.0 0.0
EMISFACT L0000348     HRDOW7 0.0 0.0 0.0 0.0 0.0 0.0 0.0 0.0
EMISFACT L0000349     HRDOW7 0.0 0.0 0.0 0.0 0.0 0.0 0.0 1.0
EMISFACT L0000349     HRDOW7 1.0 1.0 1.0 1.0 1.0 1.0 1.0 0.0
EMISFACT L0000349     HRDOW7 0.0 0.0 0.0 0.0 0.0 0.0 0.0 0.0
EMISFACT L0000350     HRDOW7 0.0 0.0 0.0 0.0 0.0 0.0 0.0 1.0
EMISFACT L0000350     HRDOW7 1.0 1.0 1.0 1.0 1.0 1.0 1.0 0.0
EMISFACT L0000350     HRDOW7 0.0 0.0 0.0 0.0 0.0 0.0 0.0 0.0
EMISFACT L0000351     HRDOW7 0.0 0.0 0.0 0.0 0.0 0.0 0.0 1.0
EMISFACT L0000351     HRDOW7 1.0 1.0 1.0 1.0 1.0 1.0 1.0 0.0
EMISFACT L0000351     HRDOW7 0.0 0.0 0.0 0.0 0.0 0.0 0.0 0.0
EMISFACT L0000352     HRDOW7 0.0 0.0 0.0 0.0 0.0 0.0 0.0 1.0
EMISFACT L0000352     HRDOW7 1.0 1.0 1.0 1.0 1.0 1.0 1.0 0.0
EMISFACT L0000352     HRDOW7 0.0 0.0 0.0 0.0 0.0 0.0 0.0 0.0
EMISFACT L0000353     HRDOW7 0.0 0.0 0.0 0.0 0.0 0.0 0.0 1.0
EMISFACT L0000353     HRDOW7 1.0 1.0 1.0 1.0 1.0 1.0 1.0 0.0
EMISFACT L0000353     HRDOW7 0.0 0.0 0.0 0.0 0.0 0.0 0.0 0.0
EMISFACT L0000354     HRDOW7 0.0 0.0 0.0 0.0 0.0 0.0 0.0 1.0
EMISFACT L0000354     HRDOW7 1.0 1.0 1.0 1.0 1.0 1.0 1.0 0.0
EMISFACT L0000354     HRDOW7 0.0 0.0 0.0 0.0 0.0 0.0 0.0 0.0
EMISFACT L0000355     HRDOW7 0.0 0.0 0.0 0.0 0.0 0.0 0.0 1.0
EMISFACT L0000355     HRDOW7 1.0 1.0 1.0 1.0 1.0 1.0 1.0 0.0
EMISFACT L0000355     HRDOW7 0.0 0.0 0.0 0.0 0.0 0.0 0.0 0.0
EMISFACT L0000356     HRDOW7 0.0 0.0 0.0 0.0 0.0 0.0 0.0 1.0
EMISFACT L0000356     HRDOW7 1.0 1.0 1.0 1.0 1.0 1.0 1.0 0.0
EMISFACT L0000356     HRDOW7 0.0 0.0 0.0 0.0 0.0 0.0 0.0 0.0
EMISFACT L0000357     HRDOW7 0.0 0.0 0.0 0.0 0.0 0.0 0.0 1.0
EMISFACT L0000357     HRDOW7 1.0 1.0 1.0 1.0 1.0 1.0 1.0 0.0
EMISFACT L0000357     HRDOW7 0.0 0.0 0.0 0.0 0.0 0.0 0.0 0.0
EMISFACT L0000358     HRDOW7 0.0 0.0 0.0 0.0 0.0 0.0 0.0 1.0
EMISFACT L0000358     HRDOW7 1.0 1.0 1.0 1.0 1.0 1.0 1.0 0.0
EMISFACT L0000358     HRDOW7 0.0 0.0 0.0 0.0 0.0 0.0 0.0 0.0
EMISFACT L0000359     HRDOW7 0.0 0.0 0.0 0.0 0.0 0.0 0.0 1.0
EMISFACT L0000359     HRDOW7 1.0 1.0 1.0 1.0 1.0 1.0 1.0 0.0
EMISFACT L0000359     HRDOW7 0.0 0.0 0.0 0.0 0.0 0.0 0.0 0.0
```

```
EMISFACT L0000360     HRDOW7 0.0 0.0 0.0 0.0 0.0 0.0 0.0 1.0
EMISFACT L0000360     HRDOW7 1.0 1.0 1.0 1.0 1.0 1.0 1.0 0.0
EMISFACT L0000360     HRDOW7 0.0 0.0 0.0 0.0 0.0 0.0 0.0 0.0
EMISFACT L0000361     HRDOW7 0.0 0.0 0.0 0.0 0.0 0.0 0.0 1.0
EMISFACT L0000361     HRDOW7 1.0 1.0 1.0 1.0 1.0 1.0 1.0 0.0
EMISFACT L0000361     HRDOW7 0.0 0.0 0.0 0.0 0.0 0.0 0.0 0.0
EMISFACT L0000362     HRDOW7 0.0 0.0 0.0 0.0 0.0 0.0 0.0 1.0
EMISFACT L0000362     HRDOW7 1.0 1.0 1.0 1.0 1.0 1.0 1.0 0.0
EMISFACT L0000362     HRDOW7 0.0 0.0 0.0 0.0 0.0 0.0 0.0 0.0
EMISFACT L0000363     HRDOW7 0.0 0.0 0.0 0.0 0.0 0.0 0.0 1.0
EMISFACT L0000363     HRDOW7 1.0 1.0 1.0 1.0 1.0 1.0 1.0 0.0
EMISFACT L0000363     HRDOW7 0.0 0.0 0.0 0.0 0.0 0.0 0.0 0.0
EMISFACT L0000364     HRDOW7 0.0 0.0 0.0 0.0 0.0 0.0 0.0 1.0
EMISFACT L0000364     HRDOW7 1.0 1.0 1.0 1.0 1.0 1.0 1.0 0.0
EMISFACT L0000364     HRDOW7 0.0 0.0 0.0 0.0 0.0 0.0 0.0 0.0
EMISFACT L0000365     HRDOW7 0.0 0.0 0.0 0.0 0.0 0.0 0.0 1.0
EMISFACT L0000365     HRDOW7 1.0 1.0 1.0 1.0 1.0 1.0 1.0 0.0
EMISFACT L0000365     HRDOW7 0.0 0.0 0.0 0.0 0.0 0.0 0.0 0.0
EMISFACT L0000366     HRDOW7 0.0 0.0 0.0 0.0 0.0 0.0 0.0 1.0
EMISFACT L0000366     HRDOW7 1.0 1.0 1.0 1.0 1.0 1.0 1.0 0.0
EMISFACT L0000366     HRDOW7 0.0 0.0 0.0 0.0 0.0 0.0 0.0 0.0
EMISFACT L0000367     HRDOW7 0.0 0.0 0.0 0.0 0.0 0.0 0.0 1.0
EMISFACT L0000367     HRDOW7 1.0 1.0 1.0 1.0 1.0 1.0 1.0 0.0
EMISFACT L0000367     HRDOW7 0.0 0.0 0.0 0.0 0.0 0.0 0.0 0.0
EMISFACT L0000368     HRDOW7 0.0 0.0 0.0 0.0 0.0 0.0 0.0 1.0
EMISFACT L0000368     HRDOW7 1.0 1.0 1.0 1.0 1.0 1.0 1.0 0.0
EMISFACT L0000368     HRDOW7 0.0 0.0 0.0 0.0 0.0 0.0 0.0 0.0
EMISFACT L0000369     HRDOW7 0.0 0.0 0.0 0.0 0.0 0.0 0.0 1.0
EMISFACT L0000369     HRDOW7 1.0 1.0 1.0 1.0 1.0 1.0 1.0 0.0
EMISFACT L0000369     HRDOW7 0.0 0.0 0.0 0.0 0.0 0.0 0.0 0.0
EMISFACT L0000370     HRDOW7 0.0 0.0 0.0 0.0 0.0 0.0 0.0 1.0
EMISFACT L0000370     HRDOW7 1.0 1.0 1.0 1.0 1.0 1.0 1.0 0.0
EMISFACT L0000370     HRDOW7 0.0 0.0 0.0 0.0 0.0 0.0 0.0 0.0
EMISFACT L0000371     HRDOW7 0.0 0.0 0.0 0.0 0.0 0.0 0.0 1.0
EMISFACT L0000371     HRDOW7 1.0 1.0 1.0 1.0 1.0 1.0 1.0 0.0
EMISFACT L0000371     HRDOW7 0.0 0.0 0.0 0.0 0.0 0.0 0.0 0.0
EMISFACT L0000372     HRDOW7 0.0 0.0 0.0 0.0 0.0 0.0 0.0 1.0
EMISFACT L0000372     HRDOW7 1.0 1.0 1.0 1.0 1.0 1.0 1.0 0.0
EMISFACT L0000372     HRDOW7 0.0 0.0 0.0 0.0 0.0 0.0 0.0 0.0
EMISFACT L0000373     HRDOW7 0.0 0.0 0.0 0.0 0.0 0.0 0.0 1.0
EMISFACT L0000373     HRDOW7 1.0 1.0 1.0 1.0 1.0 1.0 1.0 0.0
EMISFACT L0000373     HRDOW7 0.0 0.0 0.0 0.0 0.0 0.0 0.0 0.0
EMISFACT L0000374     HRDOW7 0.0 0.0 0.0 0.0 0.0 0.0 0.0 1.0
EMISFACT L0000374     HRDOW7 1.0 1.0 1.0 1.0 1.0 1.0 1.0 0.0
EMISFACT L0000374     HRDOW7 0.0 0.0 0.0 0.0 0.0 0.0 0.0 0.0
EMISFACT L0000375     HRDOW7 0.0 0.0 0.0 0.0 0.0 0.0 0.0 1.0
EMISFACT L0000375     HRDOW7 1.0 1.0 1.0 1.0 1.0 1.0 1.0 0.0
EMISFACT L0000375     HRDOW7 0.0 0.0 0.0 0.0 0.0 0.0 0.0 0.0
EMISFACT L0000376     HRDOW7 0.0 0.0 0.0 0.0 0.0 0.0 0.0 1.0
EMISFACT L0000376     HRDOW7 1.0 1.0 1.0 1.0 1.0 1.0 1.0 0.0
EMISFACT L0000376     HRDOW7 0.0 0.0 0.0 0.0 0.0 0.0 0.0 0.0
EMISFACT L0000377     HRDOW7 0.0 0.0 0.0 0.0 0.0 0.0 0.0 1.0
EMISFACT L0000377     HRDOW7 1.0 1.0 1.0 1.0 1.0 1.0 1.0 0.0
EMISFACT L0000377     HRDOW7 0.0 0.0 0.0 0.0 0.0 0.0 0.0 0.0
EMISFACT L0000378     HRDOW7 0.0 0.0 0.0 0.0 0.0 0.0 0.0 1.0
EMISFACT L0000378     HRDOW7 1.0 1.0 1.0 1.0 1.0 1.0 1.0 0.0
EMISFACT L0000378     HRDOW7 0.0 0.0 0.0 0.0 0.0 0.0 0.0 0.0
EMISFACT L0000379     HRDOW7 0.0 0.0 0.0 0.0 0.0 0.0 0.0 1.0
EMISFACT L0000379     HRDOW7 1.0 1.0 1.0 1.0 1.0 1.0 1.0 0.0
EMISFACT L0000379     HRDOW7 0.0 0.0 0.0 0.0 0.0 0.0 0.0 0.0
EMISFACT L0000380     HRDOW7 0.0 0.0 0.0 0.0 0.0 0.0 0.0 1.0
EMISFACT L0000380     HRDOW7 1.0 1.0 1.0 1.0 1.0 1.0 1.0 0.0
EMISFACT L0000380     HRDOW7 0.0 0.0 0.0 0.0 0.0 0.0 0.0 0.0
EMISFACT L0000381     HRDOW7 0.0 0.0 0.0 0.0 0.0 0.0 0.0 1.0
EMISFACT L0000381     HRDOW7 1.0 1.0 1.0 1.0 1.0 1.0 1.0 0.0
EMISFACT L0000381     HRDOW7 0.0 0.0 0.0 0.0 0.0 0.0 0.0 0.0
```

```
EMISFACT L0000382     HRDOW7 0.0 0.0 0.0 0.0 0.0 0.0 0.0 1.0
EMISFACT L0000382     HRDOW7 1.0 1.0 1.0 1.0 1.0 1.0 1.0 0.0
EMISFACT L0000382     HRDOW7 0.0 0.0 0.0 0.0 0.0 0.0 0.0 0.0
EMISFACT L0000383     HRDOW7 0.0 0.0 0.0 0.0 0.0 0.0 0.0 1.0
EMISFACT L0000383     HRDOW7 1.0 1.0 1.0 1.0 1.0 1.0 1.0 0.0
EMISFACT L0000383     HRDOW7 0.0 0.0 0.0 0.0 0.0 0.0 0.0 0.0
EMISFACT L0000384     HRDOW7 0.0 0.0 0.0 0.0 0.0 0.0 0.0 1.0
EMISFACT L0000384     HRDOW7 1.0 1.0 1.0 1.0 1.0 1.0 1.0 0.0
EMISFACT L0000384     HRDOW7 0.0 0.0 0.0 0.0 0.0 0.0 0.0 0.0
EMISFACT L0000385     HRDOW7 0.0 0.0 0.0 0.0 0.0 0.0 0.0 1.0
EMISFACT L0000385     HRDOW7 1.0 1.0 1.0 1.0 1.0 1.0 1.0 0.0
EMISFACT L0000385     HRDOW7 0.0 0.0 0.0 0.0 0.0 0.0 0.0 0.0
EMISFACT L0000386     HRDOW7 0.0 0.0 0.0 0.0 0.0 0.0 0.0 1.0
EMISFACT L0000386     HRDOW7 1.0 1.0 1.0 1.0 1.0 1.0 1.0 0.0
EMISFACT L0000386     HRDOW7 0.0 0.0 0.0 0.0 0.0 0.0 0.0 0.0
EMISFACT L0000387     HRDOW7 0.0 0.0 0.0 0.0 0.0 0.0 0.0 1.0
EMISFACT L0000387     HRDOW7 1.0 1.0 1.0 1.0 1.0 1.0 1.0 0.0
EMISFACT L0000387     HRDOW7 0.0 0.0 0.0 0.0 0.0 0.0 0.0 0.0
EMISFACT L0000388     HRDOW7 0.0 0.0 0.0 0.0 0.0 0.0 0.0 1.0
EMISFACT L0000388     HRDOW7 1.0 1.0 1.0 1.0 1.0 1.0 1.0 0.0
EMISFACT L0000388     HRDOW7 0.0 0.0 0.0 0.0 0.0 0.0 0.0 0.0
EMISFACT L0000389     HRDOW7 0.0 0.0 0.0 0.0 0.0 0.0 0.0 1.0
EMISFACT L0000389     HRDOW7 1.0 1.0 1.0 1.0 1.0 1.0 1.0 0.0
EMISFACT L0000389     HRDOW7 0.0 0.0 0.0 0.0 0.0 0.0 0.0 0.0
EMISFACT L0000390     HRDOW7 0.0 0.0 0.0 0.0 0.0 0.0 0.0 1.0
EMISFACT L0000390     HRDOW7 1.0 1.0 1.0 1.0 1.0 1.0 1.0 0.0
EMISFACT L0000390     HRDOW7 0.0 0.0 0.0 0.0 0.0 0.0 0.0 0.0
EMISFACT L0000391     HRDOW7 0.0 0.0 0.0 0.0 0.0 0.0 0.0 1.0
EMISFACT L0000391     HRDOW7 1.0 1.0 1.0 1.0 1.0 1.0 1.0 0.0
EMISFACT L0000391     HRDOW7 0.0 0.0 0.0 0.0 0.0 0.0 0.0 0.0
EMISFACT L0000392     HRDOW7 0.0 0.0 0.0 0.0 0.0 0.0 0.0 1.0
EMISFACT L0000392     HRDOW7 1.0 1.0 1.0 1.0 1.0 1.0 1.0 0.0
EMISFACT L0000392     HRDOW7 0.0 0.0 0.0 0.0 0.0 0.0 0.0 0.0
EMISFACT L0000393     HRDOW7 0.0 0.0 0.0 0.0 0.0 0.0 0.0 1.0
EMISFACT L0000393     HRDOW7 1.0 1.0 1.0 1.0 1.0 1.0 1.0 0.0
EMISFACT L0000393     HRDOW7 0.0 0.0 0.0 0.0 0.0 0.0 0.0 0.0
EMISFACT L0000394     HRDOW7 0.0 0.0 0.0 0.0 0.0 0.0 0.0 1.0
EMISFACT L0000394     HRDOW7 1.0 1.0 1.0 1.0 1.0 1.0 1.0 0.0
EMISFACT L0000394     HRDOW7 0.0 0.0 0.0 0.0 0.0 0.0 0.0 0.0
EMISFACT L0000395     HRDOW7 0.0 0.0 0.0 0.0 0.0 0.0 0.0 1.0
EMISFACT L0000395     HRDOW7 1.0 1.0 1.0 1.0 1.0 1.0 1.0 0.0
EMISFACT L0000395     HRDOW7 0.0 0.0 0.0 0.0 0.0 0.0 0.0 0.0
EMISFACT L0000396     HRDOW7 0.0 0.0 0.0 0.0 0.0 0.0 0.0 1.0
EMISFACT L0000396     HRDOW7 1.0 1.0 1.0 1.0 1.0 1.0 1.0 0.0
EMISFACT L0000396     HRDOW7 0.0 0.0 0.0 0.0 0.0 0.0 0.0 0.0
EMISFACT L0000397     HRDOW7 0.0 0.0 0.0 0.0 0.0 0.0 0.0 1.0
EMISFACT L0000397     HRDOW7 1.0 1.0 1.0 1.0 1.0 1.0 1.0 0.0
EMISFACT L0000397     HRDOW7 0.0 0.0 0.0 0.0 0.0 0.0 0.0 0.0
EMISFACT L0000398     HRDOW7 0.0 0.0 0.0 0.0 0.0 0.0 0.0 1.0
EMISFACT L0000398     HRDOW7 1.0 1.0 1.0 1.0 1.0 1.0 1.0 0.0
EMISFACT L0000398     HRDOW7 0.0 0.0 0.0 0.0 0.0 0.0 0.0 0.0
EMISFACT L0000399     HRDOW7 0.0 0.0 0.0 0.0 0.0 0.0 0.0 1.0
EMISFACT L0000399     HRDOW7 1.0 1.0 1.0 1.0 1.0 1.0 1.0 0.0
EMISFACT L0000399     HRDOW7 0.0 0.0 0.0 0.0 0.0 0.0 0.0 0.0
EMISFACT L0000400     HRDOW7 0.0 0.0 0.0 0.0 0.0 0.0 0.0 1.0
EMISFACT L0000400     HRDOW7 1.0 1.0 1.0 1.0 1.0 1.0 1.0 0.0
EMISFACT L0000400     HRDOW7 0.0 0.0 0.0 0.0 0.0 0.0 0.0 0.0
EMISFACT L0000401     HRDOW7 0.0 0.0 0.0 0.0 0.0 0.0 0.0 1.0
EMISFACT L0000401     HRDOW7 1.0 1.0 1.0 1.0 1.0 1.0 1.0 0.0
EMISFACT L0000401     HRDOW7 0.0 0.0 0.0 0.0 0.0 0.0 0.0 0.0
EMISFACT L0000402     HRDOW7 0.0 0.0 0.0 0.0 0.0 0.0 0.0 1.0
EMISFACT L0000402     HRDOW7 1.0 1.0 1.0 1.0 1.0 1.0 1.0 0.0
EMISFACT L0000402     HRDOW7 0.0 0.0 0.0 0.0 0.0 0.0 0.0 0.0
EMISFACT L0000403     HRDOW7 0.0 0.0 0.0 0.0 0.0 0.0 0.0 1.0
EMISFACT L0000403     HRDOW7 1.0 1.0 1.0 1.0 1.0 1.0 1.0 0.0
EMISFACT L0000403     HRDOW7 0.0 0.0 0.0 0.0 0.0 0.0 0.0 0.0
```

```
EMISFACT L0000404     HRDOW7 0.0 0.0 0.0 0.0 0.0 0.0 0.0 1.0
EMISFACT L0000404     HRDOW7 1.0 1.0 1.0 1.0 1.0 1.0 1.0 0.0
EMISFACT L0000404     HRDOW7 0.0 0.0 0.0 0.0 0.0 0.0 0.0 0.0
EMISFACT L0000405     HRDOW7 0.0 0.0 0.0 0.0 0.0 0.0 0.0 1.0
EMISFACT L0000405     HRDOW7 1.0 1.0 1.0 1.0 1.0 1.0 1.0 0.0
EMISFACT L0000405     HRDOW7 0.0 0.0 0.0 0.0 0.0 0.0 0.0 0.0
EMISFACT L0000406     HRDOW7 0.0 0.0 0.0 0.0 0.0 0.0 0.0 1.0
EMISFACT L0000406     HRDOW7 1.0 1.0 1.0 1.0 1.0 1.0 1.0 0.0
EMISFACT L0000406     HRDOW7 0.0 0.0 0.0 0.0 0.0 0.0 0.0 0.0
EMISFACT L0000407     HRDOW7 0.0 0.0 0.0 0.0 0.0 0.0 0.0 1.0
EMISFACT L0000407     HRDOW7 1.0 1.0 1.0 1.0 1.0 1.0 1.0 0.0
EMISFACT L0000407     HRDOW7 0.0 0.0 0.0 0.0 0.0 0.0 0.0 0.0
EMISFACT L0000408     HRDOW7 0.0 0.0 0.0 0.0 0.0 0.0 0.0 1.0
EMISFACT L0000408     HRDOW7 1.0 1.0 1.0 1.0 1.0 1.0 1.0 0.0
EMISFACT L0000408     HRDOW7 0.0 0.0 0.0 0.0 0.0 0.0 0.0 0.0
EMISFACT L0000409     HRDOW7 0.0 0.0 0.0 0.0 0.0 0.0 0.0 1.0
EMISFACT L0000409     HRDOW7 1.0 1.0 1.0 1.0 1.0 1.0 1.0 0.0
EMISFACT L0000409     HRDOW7 0.0 0.0 0.0 0.0 0.0 0.0 0.0 0.0
EMISFACT L0000410     HRDOW7 0.0 0.0 0.0 0.0 0.0 0.0 0.0 1.0
EMISFACT L0000410     HRDOW7 1.0 1.0 1.0 1.0 1.0 1.0 1.0 0.0
EMISFACT L0000410     HRDOW7 0.0 0.0 0.0 0.0 0.0 0.0 0.0 0.0
EMISFACT L0000411     HRDOW7 0.0 0.0 0.0 0.0 0.0 0.0 0.0 1.0
EMISFACT L0000411     HRDOW7 1.0 1.0 1.0 1.0 1.0 1.0 1.0 0.0
EMISFACT L0000411     HRDOW7 0.0 0.0 0.0 0.0 0.0 0.0 0.0 0.0
EMISFACT L0000412     HRDOW7 0.0 0.0 0.0 0.0 0.0 0.0 0.0 1.0
EMISFACT L0000412     HRDOW7 1.0 1.0 1.0 1.0 1.0 1.0 1.0 0.0
EMISFACT L0000412     HRDOW7 0.0 0.0 0.0 0.0 0.0 0.0 0.0 0.0
EMISFACT L0000413     HRDOW7 0.0 0.0 0.0 0.0 0.0 0.0 0.0 1.0
EMISFACT L0000413     HRDOW7 1.0 1.0 1.0 1.0 1.0 1.0 1.0 0.0
EMISFACT L0000413     HRDOW7 0.0 0.0 0.0 0.0 0.0 0.0 0.0 0.0
EMISFACT L0000414     HRDOW7 0.0 0.0 0.0 0.0 0.0 0.0 0.0 1.0
EMISFACT L0000414     HRDOW7 1.0 1.0 1.0 1.0 1.0 1.0 1.0 0.0
EMISFACT L0000414     HRDOW7 0.0 0.0 0.0 0.0 0.0 0.0 0.0 0.0
EMISFACT L0000415     HRDOW7 0.0 0.0 0.0 0.0 0.0 0.0 0.0 1.0
EMISFACT L0000415     HRDOW7 1.0 1.0 1.0 1.0 1.0 1.0 1.0 0.0
EMISFACT L0000415     HRDOW7 0.0 0.0 0.0 0.0 0.0 0.0 0.0 0.0
EMISFACT L0000416     HRDOW7 0.0 0.0 0.0 0.0 0.0 0.0 0.0 1.0
EMISFACT L0000416     HRDOW7 1.0 1.0 1.0 1.0 1.0 1.0 1.0 0.0
EMISFACT L0000416     HRDOW7 0.0 0.0 0.0 0.0 0.0 0.0 0.0 0.0
EMISFACT L0000417     HRDOW7 0.0 0.0 0.0 0.0 0.0 0.0 0.0 1.0
EMISFACT L0000417     HRDOW7 1.0 1.0 1.0 1.0 1.0 1.0 1.0 0.0
EMISFACT L0000417     HRDOW7 0.0 0.0 0.0 0.0 0.0 0.0 0.0 0.0
EMISFACT L0000418     HRDOW7 0.0 0.0 0.0 0.0 0.0 0.0 0.0 1.0
EMISFACT L0000418     HRDOW7 1.0 1.0 1.0 1.0 1.0 1.0 1.0 0.0
EMISFACT L0000418     HRDOW7 0.0 0.0 0.0 0.0 0.0 0.0 0.0 0.0
EMISFACT L0000419     HRDOW7 0.0 0.0 0.0 0.0 0.0 0.0 0.0 1.0
EMISFACT L0000419     HRDOW7 1.0 1.0 1.0 1.0 1.0 1.0 1.0 0.0
EMISFACT L0000419     HRDOW7 0.0 0.0 0.0 0.0 0.0 0.0 0.0 0.0
EMISFACT L0000420     HRDOW7 0.0 0.0 0.0 0.0 0.0 0.0 0.0 1.0
EMISFACT L0000420     HRDOW7 1.0 1.0 1.0 1.0 1.0 1.0 1.0 0.0
EMISFACT L0000420     HRDOW7 0.0 0.0 0.0 0.0 0.0 0.0 0.0 0.0
EMISFACT L0000421     HRDOW7 0.0 0.0 0.0 0.0 0.0 0.0 0.0 1.0
EMISFACT L0000421     HRDOW7 1.0 1.0 1.0 1.0 1.0 1.0 1.0 0.0
EMISFACT L0000421     HRDOW7 0.0 0.0 0.0 0.0 0.0 0.0 0.0 0.0
EMISFACT L0000422     HRDOW7 0.0 0.0 0.0 0.0 0.0 0.0 0.0 1.0
EMISFACT L0000422     HRDOW7 1.0 1.0 1.0 1.0 1.0 1.0 1.0 0.0
EMISFACT L0000422     HRDOW7 0.0 0.0 0.0 0.0 0.0 0.0 0.0 0.0
EMISFACT L0000423     HRDOW7 0.0 0.0 0.0 0.0 0.0 0.0 0.0 1.0
EMISFACT L0000423     HRDOW7 1.0 1.0 1.0 1.0 1.0 1.0 1.0 0.0
EMISFACT L0000423     HRDOW7 0.0 0.0 0.0 0.0 0.0 0.0 0.0 0.0
EMISFACT L0000424     HRDOW7 0.0 0.0 0.0 0.0 0.0 0.0 0.0 1.0
EMISFACT L0000424     HRDOW7 1.0 1.0 1.0 1.0 1.0 1.0 1.0 0.0
EMISFACT L0000424     HRDOW7 0.0 0.0 0.0 0.0 0.0 0.0 0.0 0.0
EMISFACT L0000425     HRDOW7 0.0 0.0 0.0 0.0 0.0 0.0 0.0 1.0
EMISFACT L0000425     HRDOW7 1.0 1.0 1.0 1.0 1.0 1.0 1.0 0.0
EMISFACT L0000425     HRDOW7 0.0 0.0 0.0 0.0 0.0 0.0 0.0 0.0
```

```
EMISFACT L0000426     HRDOW7 0.0 0.0 0.0 0.0 0.0 0.0 0.0 1.0
EMISFACT L0000426     HRDOW7 1.0 1.0 1.0 1.0 1.0 1.0 1.0 0.0
EMISFACT L0000426     HRDOW7 0.0 0.0 0.0 0.0 0.0 0.0 0.0 0.0
EMISFACT L0000427     HRDOW7 0.0 0.0 0.0 0.0 0.0 0.0 0.0 1.0
EMISFACT L0000427     HRDOW7 1.0 1.0 1.0 1.0 1.0 1.0 1.0 0.0
EMISFACT L0000427     HRDOW7 0.0 0.0 0.0 0.0 0.0 0.0 0.0 0.0
EMISFACT L0000428     HRDOW7 0.0 0.0 0.0 0.0 0.0 0.0 0.0 1.0
EMISFACT L0000428     HRDOW7 1.0 1.0 1.0 1.0 1.0 1.0 1.0 0.0
EMISFACT L0000428     HRDOW7 0.0 0.0 0.0 0.0 0.0 0.0 0.0 0.0
EMISFACT L0000001     HRDOW7 0.0 0.0 0.0 0.0 0.0 0.0 0.0 1.0
EMISFACT L0000001     HRDOW7 1.0 1.0 1.0 1.0 1.0 1.0 1.0 0.0
EMISFACT L0000001     HRDOW7 0.0 0.0 0.0 0.0 0.0 0.0 0.0 0.0
EMISFACT L0000002     HRDOW7 0.0 0.0 0.0 0.0 0.0 0.0 0.0 1.0
EMISFACT L0000002     HRDOW7 1.0 1.0 1.0 1.0 1.0 1.0 1.0 0.0
EMISFACT L0000002     HRDOW7 0.0 0.0 0.0 0.0 0.0 0.0 0.0 0.0
EMISFACT L0000003     HRDOW7 0.0 0.0 0.0 0.0 0.0 0.0 0.0 1.0
EMISFACT L0000003     HRDOW7 1.0 1.0 1.0 1.0 1.0 1.0 1.0 0.0
EMISFACT L0000003     HRDOW7 0.0 0.0 0.0 0.0 0.0 0.0 0.0 0.0
EMISFACT L0000004     HRDOW7 0.0 0.0 0.0 0.0 0.0 0.0 0.0 1.0
EMISFACT L0000004     HRDOW7 1.0 1.0 1.0 1.0 1.0 1.0 1.0 0.0
EMISFACT L0000004     HRDOW7 0.0 0.0 0.0 0.0 0.0 0.0 0.0 0.0
EMISFACT L0000005     HRDOW7 0.0 0.0 0.0 0.0 0.0 0.0 0.0 1.0
EMISFACT L0000005     HRDOW7 1.0 1.0 1.0 1.0 1.0 1.0 1.0 0.0
EMISFACT L0000005     HRDOW7 0.0 0.0 0.0 0.0 0.0 0.0 0.0 0.0
EMISFACT L0000006     HRDOW7 0.0 0.0 0.0 0.0 0.0 0.0 0.0 1.0
EMISFACT L0000006     HRDOW7 1.0 1.0 1.0 1.0 1.0 1.0 1.0 0.0
EMISFACT L0000006     HRDOW7 0.0 0.0 0.0 0.0 0.0 0.0 0.0 0.0
EMISFACT L0000007     HRDOW7 0.0 0.0 0.0 0.0 0.0 0.0 0.0 1.0
EMISFACT L0000007     HRDOW7 1.0 1.0 1.0 1.0 1.0 1.0 1.0 0.0
EMISFACT L0000007     HRDOW7 0.0 0.0 0.0 0.0 0.0 0.0 0.0 0.0
EMISFACT L0000008     HRDOW7 0.0 0.0 0.0 0.0 0.0 0.0 0.0 1.0
EMISFACT L0000008     HRDOW7 1.0 1.0 1.0 1.0 1.0 1.0 1.0 0.0
EMISFACT L0000008     HRDOW7 0.0 0.0 0.0 0.0 0.0 0.0 0.0 0.0
EMISFACT L0000009     HRDOW7 0.0 0.0 0.0 0.0 0.0 0.0 0.0 1.0
EMISFACT L0000009     HRDOW7 1.0 1.0 1.0 1.0 1.0 1.0 1.0 0.0
EMISFACT L0000009     HRDOW7 0.0 0.0 0.0 0.0 0.0 0.0 0.0 0.0
EMISFACT L0000010     HRDOW7 0.0 0.0 0.0 0.0 0.0 0.0 0.0 1.0
EMISFACT L0000010     HRDOW7 1.0 1.0 1.0 1.0 1.0 1.0 1.0 0.0
EMISFACT L0000010     HRDOW7 0.0 0.0 0.0 0.0 0.0 0.0 0.0 0.0
EMISFACT L0000011     HRDOW7 0.0 0.0 0.0 0.0 0.0 0.0 0.0 1.0
EMISFACT L0000011     HRDOW7 1.0 1.0 1.0 1.0 1.0 1.0 1.0 0.0
EMISFACT L0000011     HRDOW7 0.0 0.0 0.0 0.0 0.0 0.0 0.0 0.0
EMISFACT L0000012     HRDOW7 0.0 0.0 0.0 0.0 0.0 0.0 0.0 1.0
EMISFACT L0000012     HRDOW7 1.0 1.0 1.0 1.0 1.0 1.0 1.0 0.0
EMISFACT L0000012     HRDOW7 0.0 0.0 0.0 0.0 0.0 0.0 0.0 0.0
EMISFACT L0000013     HRDOW7 0.0 0.0 0.0 0.0 0.0 0.0 0.0 1.0
EMISFACT L0000013     HRDOW7 1.0 1.0 1.0 1.0 1.0 1.0 1.0 0.0
EMISFACT L0000013     HRDOW7 0.0 0.0 0.0 0.0 0.0 0.0 0.0 0.0
EMISFACT L0000014     HRDOW7 0.0 0.0 0.0 0.0 0.0 0.0 0.0 1.0
EMISFACT L0000014     HRDOW7 1.0 1.0 1.0 1.0 1.0 1.0 1.0 0.0
EMISFACT L0000014     HRDOW7 0.0 0.0 0.0 0.0 0.0 0.0 0.0 0.0
EMISFACT L0000015     HRDOW7 0.0 0.0 0.0 0.0 0.0 0.0 0.0 1.0
EMISFACT L0000015     HRDOW7 1.0 1.0 1.0 1.0 1.0 1.0 1.0 0.0
EMISFACT L0000015     HRDOW7 0.0 0.0 0.0 0.0 0.0 0.0 0.0 0.0
EMISFACT L0000016     HRDOW7 0.0 0.0 0.0 0.0 0.0 0.0 0.0 1.0
EMISFACT L0000016     HRDOW7 1.0 1.0 1.0 1.0 1.0 1.0 1.0 0.0
EMISFACT L0000016     HRDOW7 0.0 0.0 0.0 0.0 0.0 0.0 0.0 0.0
EMISFACT L0000017     HRDOW7 0.0 0.0 0.0 0.0 0.0 0.0 0.0 1.0
EMISFACT L0000017     HRDOW7 1.0 1.0 1.0 1.0 1.0 1.0 1.0 0.0
EMISFACT L0000017     HRDOW7 0.0 0.0 0.0 0.0 0.0 0.0 0.0 0.0
EMISFACT L0000018     HRDOW7 0.0 0.0 0.0 0.0 0.0 0.0 0.0 1.0
EMISFACT L0000018     HRDOW7 1.0 1.0 1.0 1.0 1.0 1.0 1.0 0.0
EMISFACT L0000018     HRDOW7 0.0 0.0 0.0 0.0 0.0 0.0 0.0 0.0
EMISFACT L0000019     HRDOW7 0.0 0.0 0.0 0.0 0.0 0.0 0.0 1.0
EMISFACT L0000019     HRDOW7 1.0 1.0 1.0 1.0 1.0 1.0 1.0 0.0
EMISFACT L0000019     HRDOW7 0.0 0.0 0.0 0.0 0.0 0.0 0.0 0.0
```

```
EMISFACT L0000020     HRDOW7 0.0 0.0 0.0 0.0 0.0 0.0 0.0 1.0
EMISFACT L0000020     HRDOW7 1.0 1.0 1.0 1.0 1.0 1.0 1.0 0.0
EMISFACT L0000020     HRDOW7 0.0 0.0 0.0 0.0 0.0 0.0 0.0 0.0
EMISFACT L0000021     HRDOW7 0.0 0.0 0.0 0.0 0.0 0.0 0.0 1.0
EMISFACT L0000021     HRDOW7 1.0 1.0 1.0 1.0 1.0 1.0 1.0 0.0
EMISFACT L0000021     HRDOW7 0.0 0.0 0.0 0.0 0.0 0.0 0.0 0.0
EMISFACT L0000022     HRDOW7 0.0 0.0 0.0 0.0 0.0 0.0 0.0 1.0
EMISFACT L0000022     HRDOW7 1.0 1.0 1.0 1.0 1.0 1.0 1.0 0.0
EMISFACT L0000022     HRDOW7 0.0 0.0 0.0 0.0 0.0 0.0 0.0 0.0
EMISFACT L0000023     HRDOW7 0.0 0.0 0.0 0.0 0.0 0.0 0.0 1.0
EMISFACT L0000023     HRDOW7 1.0 1.0 1.0 1.0 1.0 1.0 1.0 0.0
EMISFACT L0000023     HRDOW7 0.0 0.0 0.0 0.0 0.0 0.0 0.0 0.0
EMISFACT L0000024     HRDOW7 0.0 0.0 0.0 0.0 0.0 0.0 0.0 1.0
EMISFACT L0000024     HRDOW7 1.0 1.0 1.0 1.0 1.0 1.0 1.0 0.0
EMISFACT L0000024     HRDOW7 0.0 0.0 0.0 0.0 0.0 0.0 0.0 0.0
EMISFACT L0000025     HRDOW7 0.0 0.0 0.0 0.0 0.0 0.0 0.0 1.0
EMISFACT L0000025     HRDOW7 1.0 1.0 1.0 1.0 1.0 1.0 1.0 0.0
EMISFACT L0000025     HRDOW7 0.0 0.0 0.0 0.0 0.0 0.0 0.0 0.0
EMISFACT L0000026     HRDOW7 0.0 0.0 0.0 0.0 0.0 0.0 0.0 1.0
EMISFACT L0000026     HRDOW7 1.0 1.0 1.0 1.0 1.0 1.0 1.0 0.0
EMISFACT L0000026     HRDOW7 0.0 0.0 0.0 0.0 0.0 0.0 0.0 0.0
EMISFACT L0000027     HRDOW7 0.0 0.0 0.0 0.0 0.0 0.0 0.0 1.0
EMISFACT L0000027     HRDOW7 1.0 1.0 1.0 1.0 1.0 1.0 1.0 0.0
EMISFACT L0000027     HRDOW7 0.0 0.0 0.0 0.0 0.0 0.0 0.0 0.0
EMISFACT L0000028     HRDOW7 0.0 0.0 0.0 0.0 0.0 0.0 0.0 1.0
EMISFACT L0000028     HRDOW7 1.0 1.0 1.0 1.0 1.0 1.0 1.0 0.0
EMISFACT L0000028     HRDOW7 0.0 0.0 0.0 0.0 0.0 0.0 0.0 0.0
EMISFACT L0000029     HRDOW7 0.0 0.0 0.0 0.0 0.0 0.0 0.0 1.0
EMISFACT L0000029     HRDOW7 1.0 1.0 1.0 1.0 1.0 1.0 1.0 0.0
EMISFACT L0000029     HRDOW7 0.0 0.0 0.0 0.0 0.0 0.0 0.0 0.0
EMISFACT L0000030     HRDOW7 0.0 0.0 0.0 0.0 0.0 0.0 0.0 1.0
EMISFACT L0000030     HRDOW7 1.0 1.0 1.0 1.0 1.0 1.0 1.0 0.0
EMISFACT L0000030     HRDOW7 0.0 0.0 0.0 0.0 0.0 0.0 0.0 0.0
EMISFACT L0000031     HRDOW7 0.0 0.0 0.0 0.0 0.0 0.0 0.0 1.0
EMISFACT L0000031     HRDOW7 1.0 1.0 1.0 1.0 1.0 1.0 1.0 0.0
EMISFACT L0000031     HRDOW7 0.0 0.0 0.0 0.0 0.0 0.0 0.0 0.0
EMISFACT L0000032     HRDOW7 0.0 0.0 0.0 0.0 0.0 0.0 0.0 1.0
EMISFACT L0000032     HRDOW7 1.0 1.0 1.0 1.0 1.0 1.0 1.0 0.0
EMISFACT L0000032     HRDOW7 0.0 0.0 0.0 0.0 0.0 0.0 0.0 0.0
EMISFACT L0000033     HRDOW7 0.0 0.0 0.0 0.0 0.0 0.0 0.0 1.0
EMISFACT L0000033     HRDOW7 1.0 1.0 1.0 1.0 1.0 1.0 1.0 0.0
EMISFACT L0000033     HRDOW7 0.0 0.0 0.0 0.0 0.0 0.0 0.0 0.0
EMISFACT L0000034     HRDOW7 0.0 0.0 0.0 0.0 0.0 0.0 0.0 1.0
EMISFACT L0000034     HRDOW7 1.0 1.0 1.0 1.0 1.0 1.0 1.0 0.0
EMISFACT L0000034     HRDOW7 0.0 0.0 0.0 0.0 0.0 0.0 0.0 0.0
EMISFACT L0000035     HRDOW7 0.0 0.0 0.0 0.0 0.0 0.0 0.0 1.0
EMISFACT L0000035     HRDOW7 1.0 1.0 1.0 1.0 1.0 1.0 1.0 0.0
EMISFACT L0000035     HRDOW7 0.0 0.0 0.0 0.0 0.0 0.0 0.0 0.0
EMISFACT L0000036     HRDOW7 0.0 0.0 0.0 0.0 0.0 0.0 0.0 1.0
EMISFACT L0000036     HRDOW7 1.0 1.0 1.0 1.0 1.0 1.0 1.0 0.0
EMISFACT L0000036     HRDOW7 0.0 0.0 0.0 0.0 0.0 0.0 0.0 0.0
EMISFACT L0000037     HRDOW7 0.0 0.0 0.0 0.0 0.0 0.0 0.0 1.0
EMISFACT L0000037     HRDOW7 1.0 1.0 1.0 1.0 1.0 1.0 1.0 0.0
EMISFACT L0000037     HRDOW7 0.0 0.0 0.0 0.0 0.0 0.0 0.0 0.0
EMISFACT L0000038     HRDOW7 0.0 0.0 0.0 0.0 0.0 0.0 0.0 1.0
EMISFACT L0000038     HRDOW7 1.0 1.0 1.0 1.0 1.0 1.0 1.0 0.0
EMISFACT L0000038     HRDOW7 0.0 0.0 0.0 0.0 0.0 0.0 0.0 0.0
EMISFACT L0000039     HRDOW7 0.0 0.0 0.0 0.0 0.0 0.0 0.0 1.0
EMISFACT L0000039     HRDOW7 1.0 1.0 1.0 1.0 1.0 1.0 1.0 0.0
EMISFACT L0000039     HRDOW7 0.0 0.0 0.0 0.0 0.0 0.0 0.0 0.0
EMISFACT L0000040     HRDOW7 0.0 0.0 0.0 0.0 0.0 0.0 0.0 1.0
EMISFACT L0000040     HRDOW7 1.0 1.0 1.0 1.0 1.0 1.0 1.0 0.0
EMISFACT L0000040     HRDOW7 0.0 0.0 0.0 0.0 0.0 0.0 0.0 0.0
EMISFACT L0000041     HRDOW7 0.0 0.0 0.0 0.0 0.0 0.0 0.0 1.0
EMISFACT L0000041     HRDOW7 1.0 1.0 1.0 1.0 1.0 1.0 1.0 0.0
EMISFACT L0000041     HRDOW7 0.0 0.0 0.0 0.0 0.0 0.0 0.0 0.0
```

```
EMISFACT L0000042     HRDOW7 0.0 0.0 0.0 0.0 0.0 0.0 0.0 1.0
EMISFACT L0000042     HRDOW7 1.0 1.0 1.0 1.0 1.0 1.0 1.0 0.0
EMISFACT L0000042     HRDOW7 0.0 0.0 0.0 0.0 0.0 0.0 0.0 0.0
EMISFACT L0000043     HRDOW7 0.0 0.0 0.0 0.0 0.0 0.0 0.0 1.0
EMISFACT L0000043     HRDOW7 1.0 1.0 1.0 1.0 1.0 1.0 1.0 0.0
EMISFACT L0000043     HRDOW7 0.0 0.0 0.0 0.0 0.0 0.0 0.0 0.0
EMISFACT L0000044     HRDOW7 0.0 0.0 0.0 0.0 0.0 0.0 0.0 1.0
EMISFACT L0000044     HRDOW7 1.0 1.0 1.0 1.0 1.0 1.0 1.0 0.0
EMISFACT L0000044     HRDOW7 0.0 0.0 0.0 0.0 0.0 0.0 0.0 0.0
EMISFACT L0000045     HRDOW7 0.0 0.0 0.0 0.0 0.0 0.0 0.0 1.0
EMISFACT L0000045     HRDOW7 1.0 1.0 1.0 1.0 1.0 1.0 1.0 0.0
EMISFACT L0000045     HRDOW7 0.0 0.0 0.0 0.0 0.0 0.0 0.0 0.0
EMISFACT L0000046     HRDOW7 0.0 0.0 0.0 0.0 0.0 0.0 0.0 1.0
EMISFACT L0000046     HRDOW7 1.0 1.0 1.0 1.0 1.0 1.0 1.0 0.0
EMISFACT L0000046     HRDOW7 0.0 0.0 0.0 0.0 0.0 0.0 0.0 0.0
EMISFACT L0000047     HRDOW7 0.0 0.0 0.0 0.0 0.0 0.0 0.0 1.0
EMISFACT L0000047     HRDOW7 1.0 1.0 1.0 1.0 1.0 1.0 1.0 0.0
EMISFACT L0000047     HRDOW7 0.0 0.0 0.0 0.0 0.0 0.0 0.0 0.0
EMISFACT L0000048     HRDOW7 0.0 0.0 0.0 0.0 0.0 0.0 0.0 1.0
EMISFACT L0000048     HRDOW7 1.0 1.0 1.0 1.0 1.0 1.0 1.0 0.0
EMISFACT L0000048     HRDOW7 0.0 0.0 0.0 0.0 0.0 0.0 0.0 0.0
EMISFACT L0000049     HRDOW7 0.0 0.0 0.0 0.0 0.0 0.0 0.0 1.0
EMISFACT L0000049     HRDOW7 1.0 1.0 1.0 1.0 1.0 1.0 1.0 0.0
EMISFACT L0000049     HRDOW7 0.0 0.0 0.0 0.0 0.0 0.0 0.0 0.0
EMISFACT L0000050     HRDOW7 0.0 0.0 0.0 0.0 0.0 0.0 0.0 1.0
EMISFACT L0000050     HRDOW7 1.0 1.0 1.0 1.0 1.0 1.0 1.0 0.0
EMISFACT L0000050     HRDOW7 0.0 0.0 0.0 0.0 0.0 0.0 0.0 0.0
EMISFACT L0000051     HRDOW7 0.0 0.0 0.0 0.0 0.0 0.0 0.0 1.0
EMISFACT L0000051     HRDOW7 1.0 1.0 1.0 1.0 1.0 1.0 1.0 0.0
EMISFACT L0000051     HRDOW7 0.0 0.0 0.0 0.0 0.0 0.0 0.0 0.0
EMISFACT L0000052     HRDOW7 0.0 0.0 0.0 0.0 0.0 0.0 0.0 1.0
EMISFACT L0000052     HRDOW7 1.0 1.0 1.0 1.0 1.0 1.0 1.0 0.0
EMISFACT L0000052     HRDOW7 0.0 0.0 0.0 0.0 0.0 0.0 0.0 0.0
EMISFACT L0000053     HRDOW7 0.0 0.0 0.0 0.0 0.0 0.0 0.0 1.0
EMISFACT L0000053     HRDOW7 1.0 1.0 1.0 1.0 1.0 1.0 1.0 0.0
EMISFACT L0000053     HRDOW7 0.0 0.0 0.0 0.0 0.0 0.0 0.0 0.0
EMISFACT L0000054     HRDOW7 0.0 0.0 0.0 0.0 0.0 0.0 0.0 1.0
EMISFACT L0000054     HRDOW7 1.0 1.0 1.0 1.0 1.0 1.0 1.0 0.0
EMISFACT L0000054     HRDOW7 0.0 0.0 0.0 0.0 0.0 0.0 0.0 0.0
EMISFACT L0000055     HRDOW7 0.0 0.0 0.0 0.0 0.0 0.0 0.0 1.0
EMISFACT L0000055     HRDOW7 1.0 1.0 1.0 1.0 1.0 1.0 1.0 0.0
EMISFACT L0000055     HRDOW7 0.0 0.0 0.0 0.0 0.0 0.0 0.0 0.0
EMISFACT L0000056     HRDOW7 0.0 0.0 0.0 0.0 0.0 0.0 0.0 1.0
EMISFACT L0000056     HRDOW7 1.0 1.0 1.0 1.0 1.0 1.0 1.0 0.0
EMISFACT L0000056     HRDOW7 0.0 0.0 0.0 0.0 0.0 0.0 0.0 0.0
EMISFACT L0000057     HRDOW7 0.0 0.0 0.0 0.0 0.0 0.0 0.0 1.0
EMISFACT L0000057     HRDOW7 1.0 1.0 1.0 1.0 1.0 1.0 1.0 0.0
EMISFACT L0000057     HRDOW7 0.0 0.0 0.0 0.0 0.0 0.0 0.0 0.0
EMISFACT L0000058     HRDOW7 0.0 0.0 0.0 0.0 0.0 0.0 0.0 1.0
EMISFACT L0000058     HRDOW7 1.0 1.0 1.0 1.0 1.0 1.0 1.0 0.0
EMISFACT L0000058     HRDOW7 0.0 0.0 0.0 0.0 0.0 0.0 0.0 0.0
EMISFACT L0000059     HRDOW7 0.0 0.0 0.0 0.0 0.0 0.0 0.0 1.0
EMISFACT L0000059     HRDOW7 1.0 1.0 1.0 1.0 1.0 1.0 1.0 0.0
EMISFACT L0000059     HRDOW7 0.0 0.0 0.0 0.0 0.0 0.0 0.0 0.0
EMISFACT L0000060     HRDOW7 0.0 0.0 0.0 0.0 0.0 0.0 0.0 1.0
EMISFACT L0000060     HRDOW7 1.0 1.0 1.0 1.0 1.0 1.0 1.0 0.0
EMISFACT L0000060     HRDOW7 0.0 0.0 0.0 0.0 0.0 0.0 0.0 0.0
EMISFACT L0000061     HRDOW7 0.0 0.0 0.0 0.0 0.0 0.0 0.0 1.0
EMISFACT L0000061     HRDOW7 1.0 1.0 1.0 1.0 1.0 1.0 1.0 0.0
EMISFACT L0000061     HRDOW7 0.0 0.0 0.0 0.0 0.0 0.0 0.0 0.0
EMISFACT L0000062     HRDOW7 0.0 0.0 0.0 0.0 0.0 0.0 0.0 1.0
EMISFACT L0000062     HRDOW7 1.0 1.0 1.0 1.0 1.0 1.0 1.0 0.0
EMISFACT L0000062     HRDOW7 0.0 0.0 0.0 0.0 0.0 0.0 0.0 0.0
EMISFACT L0000063     HRDOW7 0.0 0.0 0.0 0.0 0.0 0.0 0.0 1.0
EMISFACT L0000063     HRDOW7 1.0 1.0 1.0 1.0 1.0 1.0 1.0 0.0
EMISFACT L0000063     HRDOW7 0.0 0.0 0.0 0.0 0.0 0.0 0.0 0.0
```

```
EMISFACT L0000064     HRDOW7 0.0 0.0 0.0 0.0 0.0 0.0 0.0 1.0
EMISFACT L0000064     HRDOW7 1.0 1.0 1.0 1.0 1.0 1.0 1.0 0.0
EMISFACT L0000064     HRDOW7 0.0 0.0 0.0 0.0 0.0 0.0 0.0 0.0
EMISFACT L0000065     HRDOW7 0.0 0.0 0.0 0.0 0.0 0.0 0.0 1.0
EMISFACT L0000065     HRDOW7 1.0 1.0 1.0 1.0 1.0 1.0 1.0 0.0
EMISFACT L0000065     HRDOW7 0.0 0.0 0.0 0.0 0.0 0.0 0.0 0.0
EMISFACT L0000066     HRDOW7 0.0 0.0 0.0 0.0 0.0 0.0 0.0 1.0
EMISFACT L0000066     HRDOW7 1.0 1.0 1.0 1.0 1.0 1.0 1.0 0.0
EMISFACT L0000066     HRDOW7 0.0 0.0 0.0 0.0 0.0 0.0 0.0 0.0
EMISFACT L0000067     HRDOW7 0.0 0.0 0.0 0.0 0.0 0.0 0.0 1.0
EMISFACT L0000067     HRDOW7 1.0 1.0 1.0 1.0 1.0 1.0 1.0 0.0
EMISFACT L0000067     HRDOW7 0.0 0.0 0.0 0.0 0.0 0.0 0.0 0.0
EMISFACT L0000068     HRDOW7 0.0 0.0 0.0 0.0 0.0 0.0 0.0 1.0
EMISFACT L0000068     HRDOW7 1.0 1.0 1.0 1.0 1.0 1.0 1.0 0.0
EMISFACT L0000068     HRDOW7 0.0 0.0 0.0 0.0 0.0 0.0 0.0 0.0
EMISFACT L0000069     HRDOW7 0.0 0.0 0.0 0.0 0.0 0.0 0.0 1.0
EMISFACT L0000069     HRDOW7 1.0 1.0 1.0 1.0 1.0 1.0 1.0 0.0
EMISFACT L0000069     HRDOW7 0.0 0.0 0.0 0.0 0.0 0.0 0.0 0.0
EMISFACT L0000070     HRDOW7 0.0 0.0 0.0 0.0 0.0 0.0 0.0 1.0
EMISFACT L0000070     HRDOW7 1.0 1.0 1.0 1.0 1.0 1.0 1.0 0.0
EMISFACT L0000070     HRDOW7 0.0 0.0 0.0 0.0 0.0 0.0 0.0 0.0
EMISFACT L0000071     HRDOW7 0.0 0.0 0.0 0.0 0.0 0.0 0.0 1.0
EMISFACT L0000071     HRDOW7 1.0 1.0 1.0 1.0 1.0 1.0 1.0 0.0
EMISFACT L0000071     HRDOW7 0.0 0.0 0.0 0.0 0.0 0.0 0.0 0.0
EMISFACT L0000072     HRDOW7 0.0 0.0 0.0 0.0 0.0 0.0 0.0 1.0
EMISFACT L0000072     HRDOW7 1.0 1.0 1.0 1.0 1.0 1.0 1.0 0.0
EMISFACT L0000072     HRDOW7 0.0 0.0 0.0 0.0 0.0 0.0 0.0 0.0
EMISFACT L0000073     HRDOW7 0.0 0.0 0.0 0.0 0.0 0.0 0.0 1.0
EMISFACT L0000073     HRDOW7 1.0 1.0 1.0 1.0 1.0 1.0 1.0 0.0
EMISFACT L0000073     HRDOW7 0.0 0.0 0.0 0.0 0.0 0.0 0.0 0.0
EMISFACT L0000074     HRDOW7 0.0 0.0 0.0 0.0 0.0 0.0 0.0 1.0
EMISFACT L0000074     HRDOW7 1.0 1.0 1.0 1.0 1.0 1.0 1.0 0.0
EMISFACT L0000074     HRDOW7 0.0 0.0 0.0 0.0 0.0 0.0 0.0 0.0
EMISFACT L0000075     HRDOW7 0.0 0.0 0.0 0.0 0.0 0.0 0.0 1.0
EMISFACT L0000075     HRDOW7 1.0 1.0 1.0 1.0 1.0 1.0 1.0 0.0
EMISFACT L0000075     HRDOW7 0.0 0.0 0.0 0.0 0.0 0.0 0.0 0.0
EMISFACT L0000076     HRDOW7 0.0 0.0 0.0 0.0 0.0 0.0 0.0 1.0
EMISFACT L0000076     HRDOW7 1.0 1.0 1.0 1.0 1.0 1.0 1.0 0.0
EMISFACT L0000076     HRDOW7 0.0 0.0 0.0 0.0 0.0 0.0 0.0 0.0
EMISFACT L0000077     HRDOW7 0.0 0.0 0.0 0.0 0.0 0.0 0.0 1.0
EMISFACT L0000077     HRDOW7 1.0 1.0 1.0 1.0 1.0 1.0 1.0 0.0
EMISFACT L0000077     HRDOW7 0.0 0.0 0.0 0.0 0.0 0.0 0.0 0.0
EMISFACT L0000078     HRDOW7 0.0 0.0 0.0 0.0 0.0 0.0 0.0 1.0
EMISFACT L0000078     HRDOW7 1.0 1.0 1.0 1.0 1.0 1.0 1.0 0.0
EMISFACT L0000078     HRDOW7 0.0 0.0 0.0 0.0 0.0 0.0 0.0 0.0
EMISFACT L0000079     HRDOW7 0.0 0.0 0.0 0.0 0.0 0.0 0.0 1.0
EMISFACT L0000079     HRDOW7 1.0 1.0 1.0 1.0 1.0 1.0 1.0 0.0
EMISFACT L0000079     HRDOW7 0.0 0.0 0.0 0.0 0.0 0.0 0.0 0.0
EMISFACT L0000080     HRDOW7 0.0 0.0 0.0 0.0 0.0 0.0 0.0 1.0
EMISFACT L0000080     HRDOW7 1.0 1.0 1.0 1.0 1.0 1.0 1.0 0.0
EMISFACT L0000080     HRDOW7 0.0 0.0 0.0 0.0 0.0 0.0 0.0 0.0
EMISFACT L0000081     HRDOW7 0.0 0.0 0.0 0.0 0.0 0.0 0.0 1.0
EMISFACT L0000081     HRDOW7 1.0 1.0 1.0 1.0 1.0 1.0 1.0 0.0
EMISFACT L0000081     HRDOW7 0.0 0.0 0.0 0.0 0.0 0.0 0.0 0.0
EMISFACT L0000082     HRDOW7 0.0 0.0 0.0 0.0 0.0 0.0 0.0 1.0
EMISFACT L0000082     HRDOW7 1.0 1.0 1.0 1.0 1.0 1.0 1.0 0.0
EMISFACT L0000082     HRDOW7 0.0 0.0 0.0 0.0 0.0 0.0 0.0 0.0
EMISFACT L0000083     HRDOW7 0.0 0.0 0.0 0.0 0.0 0.0 0.0 1.0
EMISFACT L0000083     HRDOW7 1.0 1.0 1.0 1.0 1.0 1.0 1.0 0.0
EMISFACT L0000083     HRDOW7 0.0 0.0 0.0 0.0 0.0 0.0 0.0 0.0
EMISFACT L0000084     HRDOW7 0.0 0.0 0.0 0.0 0.0 0.0 0.0 1.0
EMISFACT L0000084     HRDOW7 1.0 1.0 1.0 1.0 1.0 1.0 1.0 0.0
EMISFACT L0000084     HRDOW7 0.0 0.0 0.0 0.0 0.0 0.0 0.0 0.0
EMISFACT L0000085     HRDOW7 0.0 0.0 0.0 0.0 0.0 0.0 0.0 1.0
EMISFACT L0000085     HRDOW7 1.0 1.0 1.0 1.0 1.0 1.0 1.0 0.0
EMISFACT L0000085     HRDOW7 0.0 0.0 0.0 0.0 0.0 0.0 0.0 0.0
```

```
EMISFACT L0000086     HRDOW7 0.0 0.0 0.0 0.0 0.0 0.0 0.0 1.0
EMISFACT L0000086     HRDOW7 1.0 1.0 1.0 1.0 1.0 1.0 1.0 0.0
EMISFACT L0000086     HRDOW7 0.0 0.0 0.0 0.0 0.0 0.0 0.0 0.0
EMISFACT L0000087     HRDOW7 0.0 0.0 0.0 0.0 0.0 0.0 0.0 1.0
EMISFACT L0000087     HRDOW7 1.0 1.0 1.0 1.0 1.0 1.0 1.0 0.0
EMISFACT L0000087     HRDOW7 0.0 0.0 0.0 0.0 0.0 0.0 0.0 0.0
EMISFACT L0000088     HRDOW7 0.0 0.0 0.0 0.0 0.0 0.0 0.0 1.0
EMISFACT L0000088     HRDOW7 1.0 1.0 1.0 1.0 1.0 1.0 1.0 0.0
EMISFACT L0000088     HRDOW7 0.0 0.0 0.0 0.0 0.0 0.0 0.0 0.0
EMISFACT L0000089     HRDOW7 0.0 0.0 0.0 0.0 0.0 0.0 0.0 1.0
EMISFACT L0000089     HRDOW7 1.0 1.0 1.0 1.0 1.0 1.0 1.0 0.0
EMISFACT L0000089     HRDOW7 0.0 0.0 0.0 0.0 0.0 0.0 0.0 0.0
EMISFACT L0000090     HRDOW7 0.0 0.0 0.0 0.0 0.0 0.0 0.0 1.0
EMISFACT L0000090     HRDOW7 1.0 1.0 1.0 1.0 1.0 1.0 1.0 0.0
EMISFACT L0000090     HRDOW7 0.0 0.0 0.0 0.0 0.0 0.0 0.0 0.0
EMISFACT L0000091     HRDOW7 0.0 0.0 0.0 0.0 0.0 0.0 0.0 1.0
EMISFACT L0000091     HRDOW7 1.0 1.0 1.0 1.0 1.0 1.0 1.0 0.0
EMISFACT L0000091     HRDOW7 0.0 0.0 0.0 0.0 0.0 0.0 0.0 0.0
EMISFACT L0000092     HRDOW7 0.0 0.0 0.0 0.0 0.0 0.0 0.0 1.0
EMISFACT L0000092     HRDOW7 1.0 1.0 1.0 1.0 1.0 1.0 1.0 0.0
EMISFACT L0000092     HRDOW7 0.0 0.0 0.0 0.0 0.0 0.0 0.0 0.0
EMISFACT L0000093     HRDOW7 0.0 0.0 0.0 0.0 0.0 0.0 0.0 1.0
EMISFACT L0000093     HRDOW7 1.0 1.0 1.0 1.0 1.0 1.0 1.0 0.0
EMISFACT L0000093     HRDOW7 0.0 0.0 0.0 0.0 0.0 0.0 0.0 0.0
EMISFACT L0000094     HRDOW7 0.0 0.0 0.0 0.0 0.0 0.0 0.0 1.0
EMISFACT L0000094     HRDOW7 1.0 1.0 1.0 1.0 1.0 1.0 1.0 0.0
EMISFACT L0000094     HRDOW7 0.0 0.0 0.0 0.0 0.0 0.0 0.0 0.0
EMISFACT L0000095     HRDOW7 0.0 0.0 0.0 0.0 0.0 0.0 0.0 1.0
EMISFACT L0000095     HRDOW7 1.0 1.0 1.0 1.0 1.0 1.0 1.0 0.0
EMISFACT L0000095     HRDOW7 0.0 0.0 0.0 0.0 0.0 0.0 0.0 0.0
EMISFACT L0000096     HRDOW7 0.0 0.0 0.0 0.0 0.0 0.0 0.0 1.0
EMISFACT L0000096     HRDOW7 1.0 1.0 1.0 1.0 1.0 1.0 1.0 0.0
EMISFACT L0000096     HRDOW7 0.0 0.0 0.0 0.0 0.0 0.0 0.0 0.0
EMISFACT L0000097     HRDOW7 0.0 0.0 0.0 0.0 0.0 0.0 0.0 1.0
EMISFACT L0000097     HRDOW7 1.0 1.0 1.0 1.0 1.0 1.0 1.0 0.0
EMISFACT L0000097     HRDOW7 0.0 0.0 0.0 0.0 0.0 0.0 0.0 0.0
EMISFACT L0000098     HRDOW7 0.0 0.0 0.0 0.0 0.0 0.0 0.0 1.0
EMISFACT L0000098     HRDOW7 1.0 1.0 1.0 1.0 1.0 1.0 1.0 0.0
EMISFACT L0000098     HRDOW7 0.0 0.0 0.0 0.0 0.0 0.0 0.0 0.0
EMISFACT L0000099     HRDOW7 0.0 0.0 0.0 0.0 0.0 0.0 0.0 1.0
EMISFACT L0000099     HRDOW7 1.0 1.0 1.0 1.0 1.0 1.0 1.0 0.0
EMISFACT L0000099     HRDOW7 0.0 0.0 0.0 0.0 0.0 0.0 0.0 0.0
EMISFACT L0000100     HRDOW7 0.0 0.0 0.0 0.0 0.0 0.0 0.0 1.0
EMISFACT L0000100     HRDOW7 1.0 1.0 1.0 1.0 1.0 1.0 1.0 0.0
EMISFACT L0000100     HRDOW7 0.0 0.0 0.0 0.0 0.0 0.0 0.0 0.0
EMISFACT L0000101     HRDOW7 0.0 0.0 0.0 0.0 0.0 0.0 0.0 1.0
EMISFACT L0000101     HRDOW7 1.0 1.0 1.0 1.0 1.0 1.0 1.0 0.0
EMISFACT L0000101     HRDOW7 0.0 0.0 0.0 0.0 0.0 0.0 0.0 0.0
EMISFACT L0000102     HRDOW7 0.0 0.0 0.0 0.0 0.0 0.0 0.0 1.0
EMISFACT L0000102     HRDOW7 1.0 1.0 1.0 1.0 1.0 1.0 1.0 0.0
EMISFACT L0000102     HRDOW7 0.0 0.0 0.0 0.0 0.0 0.0 0.0 0.0
EMISFACT L0000103     HRDOW7 0.0 0.0 0.0 0.0 0.0 0.0 0.0 1.0
EMISFACT L0000103     HRDOW7 1.0 1.0 1.0 1.0 1.0 1.0 1.0 0.0
EMISFACT L0000103     HRDOW7 0.0 0.0 0.0 0.0 0.0 0.0 0.0 0.0
EMISFACT L0000104     HRDOW7 0.0 0.0 0.0 0.0 0.0 0.0 0.0 1.0
EMISFACT L0000104     HRDOW7 1.0 1.0 1.0 1.0 1.0 1.0 1.0 0.0
EMISFACT L0000104     HRDOW7 0.0 0.0 0.0 0.0 0.0 0.0 0.0 0.0
EMISFACT L0000105     HRDOW7 0.0 0.0 0.0 0.0 0.0 0.0 0.0 1.0
EMISFACT L0000105     HRDOW7 1.0 1.0 1.0 1.0 1.0 1.0 1.0 0.0
EMISFACT L0000105     HRDOW7 0.0 0.0 0.0 0.0 0.0 0.0 0.0 0.0
EMISFACT L0000106     HRDOW7 0.0 0.0 0.0 0.0 0.0 0.0 0.0 1.0
EMISFACT L0000106     HRDOW7 1.0 1.0 1.0 1.0 1.0 1.0 1.0 0.0
EMISFACT L0000106     HRDOW7 0.0 0.0 0.0 0.0 0.0 0.0 0.0 0.0
EMISFACT L0000107     HRDOW7 0.0 0.0 0.0 0.0 0.0 0.0 0.0 1.0
EMISFACT L0000107     HRDOW7 1.0 1.0 1.0 1.0 1.0 1.0 1.0 0.0
EMISFACT L0000107     HRDOW7 0.0 0.0 0.0 0.0 0.0 0.0 0.0 0.0
```

```
EMISFACT L0000108     HRDOW7 0.0 0.0 0.0 0.0 0.0 0.0 0.0 1.0
EMISFACT L0000108     HRDOW7 1.0 1.0 1.0 1.0 1.0 1.0 1.0 0.0
EMISFACT L0000108     HRDOW7 0.0 0.0 0.0 0.0 0.0 0.0 0.0 0.0
EMISFACT L0000109     HRDOW7 0.0 0.0 0.0 0.0 0.0 0.0 0.0 1.0
EMISFACT L0000109     HRDOW7 1.0 1.0 1.0 1.0 1.0 1.0 1.0 0.0
EMISFACT L0000109     HRDOW7 0.0 0.0 0.0 0.0 0.0 0.0 0.0 0.0
EMISFACT L0000110     HRDOW7 0.0 0.0 0.0 0.0 0.0 0.0 0.0 1.0
EMISFACT L0000110     HRDOW7 1.0 1.0 1.0 1.0 1.0 1.0 1.0 0.0
EMISFACT L0000110     HRDOW7 0.0 0.0 0.0 0.0 0.0 0.0 0.0 0.0
EMISFACT L0000111     HRDOW7 0.0 0.0 0.0 0.0 0.0 0.0 0.0 1.0
EMISFACT L0000111     HRDOW7 1.0 1.0 1.0 1.0 1.0 1.0 1.0 0.0
EMISFACT L0000111     HRDOW7 0.0 0.0 0.0 0.0 0.0 0.0 0.0 0.0
EMISFACT L0000112     HRDOW7 0.0 0.0 0.0 0.0 0.0 0.0 0.0 1.0
EMISFACT L0000112     HRDOW7 1.0 1.0 1.0 1.0 1.0 1.0 1.0 0.0
EMISFACT L0000112     HRDOW7 0.0 0.0 0.0 0.0 0.0 0.0 0.0 0.0
EMISFACT L0000113     HRDOW7 0.0 0.0 0.0 0.0 0.0 0.0 0.0 1.0
EMISFACT L0000113     HRDOW7 1.0 1.0 1.0 1.0 1.0 1.0 1.0 0.0
EMISFACT L0000113     HRDOW7 0.0 0.0 0.0 0.0 0.0 0.0 0.0 0.0
EMISFACT L0000114     HRDOW7 0.0 0.0 0.0 0.0 0.0 0.0 0.0 1.0
EMISFACT L0000114     HRDOW7 1.0 1.0 1.0 1.0 1.0 1.0 1.0 0.0
EMISFACT L0000114     HRDOW7 0.0 0.0 0.0 0.0 0.0 0.0 0.0 0.0
EMISFACT L0000115     HRDOW7 0.0 0.0 0.0 0.0 0.0 0.0 0.0 1.0
EMISFACT L0000115     HRDOW7 1.0 1.0 1.0 1.0 1.0 1.0 1.0 0.0
EMISFACT L0000115     HRDOW7 0.0 0.0 0.0 0.0 0.0 0.0 0.0 0.0
EMISFACT L0000116     HRDOW7 0.0 0.0 0.0 0.0 0.0 0.0 0.0 1.0
EMISFACT L0000116     HRDOW7 1.0 1.0 1.0 1.0 1.0 1.0 1.0 0.0
EMISFACT L0000116     HRDOW7 0.0 0.0 0.0 0.0 0.0 0.0 0.0 0.0
EMISFACT L0000117     HRDOW7 0.0 0.0 0.0 0.0 0.0 0.0 0.0 1.0
EMISFACT L0000117     HRDOW7 1.0 1.0 1.0 1.0 1.0 1.0 1.0 0.0
EMISFACT L0000117     HRDOW7 0.0 0.0 0.0 0.0 0.0 0.0 0.0 0.0
EMISFACT L0000118     HRDOW7 0.0 0.0 0.0 0.0 0.0 0.0 0.0 1.0
EMISFACT L0000118     HRDOW7 1.0 1.0 1.0 1.0 1.0 1.0 1.0 0.0
EMISFACT L0000118     HRDOW7 0.0 0.0 0.0 0.0 0.0 0.0 0.0 0.0
EMISFACT L0000119     HRDOW7 0.0 0.0 0.0 0.0 0.0 0.0 0.0 1.0
EMISFACT L0000119     HRDOW7 1.0 1.0 1.0 1.0 1.0 1.0 1.0 0.0
EMISFACT L0000119     HRDOW7 0.0 0.0 0.0 0.0 0.0 0.0 0.0 0.0
EMISFACT L0000120     HRDOW7 0.0 0.0 0.0 0.0 0.0 0.0 0.0 1.0
EMISFACT L0000120     HRDOW7 1.0 1.0 1.0 1.0 1.0 1.0 1.0 0.0
EMISFACT L0000120     HRDOW7 0.0 0.0 0.0 0.0 0.0 0.0 0.0 0.0
EMISFACT L0000121     HRDOW7 0.0 0.0 0.0 0.0 0.0 0.0 0.0 1.0
EMISFACT L0000121     HRDOW7 1.0 1.0 1.0 1.0 1.0 1.0 1.0 0.0
EMISFACT L0000121     HRDOW7 0.0 0.0 0.0 0.0 0.0 0.0 0.0 0.0
EMISFACT L0000122     HRDOW7 0.0 0.0 0.0 0.0 0.0 0.0 0.0 1.0
EMISFACT L0000122     HRDOW7 1.0 1.0 1.0 1.0 1.0 1.0 1.0 0.0
EMISFACT L0000122     HRDOW7 0.0 0.0 0.0 0.0 0.0 0.0 0.0 0.0
EMISFACT L0000123     HRDOW7 0.0 0.0 0.0 0.0 0.0 0.0 0.0 1.0
EMISFACT L0000123     HRDOW7 1.0 1.0 1.0 1.0 1.0 1.0 1.0 0.0
EMISFACT L0000123     HRDOW7 0.0 0.0 0.0 0.0 0.0 0.0 0.0 0.0
EMISFACT L0000124     HRDOW7 0.0 0.0 0.0 0.0 0.0 0.0 0.0 1.0
EMISFACT L0000124     HRDOW7 1.0 1.0 1.0 1.0 1.0 1.0 1.0 0.0
EMISFACT L0000124     HRDOW7 0.0 0.0 0.0 0.0 0.0 0.0 0.0 0.0
EMISFACT L0000125     HRDOW7 0.0 0.0 0.0 0.0 0.0 0.0 0.0 1.0
EMISFACT L0000125     HRDOW7 1.0 1.0 1.0 1.0 1.0 1.0 1.0 0.0
EMISFACT L0000125     HRDOW7 0.0 0.0 0.0 0.0 0.0 0.0 0.0 0.0
EMISFACT L0000126     HRDOW7 0.0 0.0 0.0 0.0 0.0 0.0 0.0 1.0
EMISFACT L0000126     HRDOW7 1.0 1.0 1.0 1.0 1.0 1.0 1.0 0.0
EMISFACT L0000126     HRDOW7 0.0 0.0 0.0 0.0 0.0 0.0 0.0 0.0
EMISFACT L0000127     HRDOW7 0.0 0.0 0.0 0.0 0.0 0.0 0.0 1.0
EMISFACT L0000127     HRDOW7 1.0 1.0 1.0 1.0 1.0 1.0 1.0 0.0
EMISFACT L0000127     HRDOW7 0.0 0.0 0.0 0.0 0.0 0.0 0.0 0.0
EMISFACT L0000128     HRDOW7 0.0 0.0 0.0 0.0 0.0 0.0 0.0 1.0
EMISFACT L0000128     HRDOW7 1.0 1.0 1.0 1.0 1.0 1.0 1.0 0.0
EMISFACT L0000128     HRDOW7 0.0 0.0 0.0 0.0 0.0 0.0 0.0 0.0
EMISFACT L0000129     HRDOW7 0.0 0.0 0.0 0.0 0.0 0.0 0.0 1.0
EMISFACT L0000129     HRDOW7 1.0 1.0 1.0 1.0 1.0 1.0 1.0 0.0
EMISFACT L0000129     HRDOW7 0.0 0.0 0.0 0.0 0.0 0.0 0.0 0.0
```

```
EMISFACT L0000130     HRDOW7 0.0 0.0 0.0 0.0 0.0 0.0 0.0 1.0
EMISFACT L0000130     HRDOW7 1.0 1.0 1.0 1.0 1.0 1.0 1.0 0.0
EMISFACT L0000130     HRDOW7 0.0 0.0 0.0 0.0 0.0 0.0 0.0 0.0
EMISFACT L0000131     HRDOW7 0.0 0.0 0.0 0.0 0.0 0.0 0.0 1.0
EMISFACT L0000131     HRDOW7 1.0 1.0 1.0 1.0 1.0 1.0 1.0 0.0
EMISFACT L0000131     HRDOW7 0.0 0.0 0.0 0.0 0.0 0.0 0.0 0.0
EMISFACT L0000132     HRDOW7 0.0 0.0 0.0 0.0 0.0 0.0 0.0 1.0
EMISFACT L0000132     HRDOW7 1.0 1.0 1.0 1.0 1.0 1.0 1.0 0.0
EMISFACT L0000132     HRDOW7 0.0 0.0 0.0 0.0 0.0 0.0 0.0 0.0
EMISFACT L0000133     HRDOW7 0.0 0.0 0.0 0.0 0.0 0.0 0.0 1.0
EMISFACT L0000133     HRDOW7 1.0 1.0 1.0 1.0 1.0 1.0 1.0 0.0
EMISFACT L0000133     HRDOW7 0.0 0.0 0.0 0.0 0.0 0.0 0.0 0.0
EMISFACT L0000134     HRDOW7 0.0 0.0 0.0 0.0 0.0 0.0 0.0 1.0
EMISFACT L0000134     HRDOW7 1.0 1.0 1.0 1.0 1.0 1.0 1.0 0.0
EMISFACT L0000134     HRDOW7 0.0 0.0 0.0 0.0 0.0 0.0 0.0 0.0
EMISFACT L0000135     HRDOW7 0.0 0.0 0.0 0.0 0.0 0.0 0.0 1.0
EMISFACT L0000135     HRDOW7 1.0 1.0 1.0 1.0 1.0 1.0 1.0 0.0
EMISFACT L0000135     HRDOW7 0.0 0.0 0.0 0.0 0.0 0.0 0.0 0.0
EMISFACT L0000136     HRDOW7 0.0 0.0 0.0 0.0 0.0 0.0 0.0 1.0
EMISFACT L0000136     HRDOW7 1.0 1.0 1.0 1.0 1.0 1.0 1.0 0.0
EMISFACT L0000136     HRDOW7 0.0 0.0 0.0 0.0 0.0 0.0 0.0 0.0
EMISFACT L0000137     HRDOW7 0.0 0.0 0.0 0.0 0.0 0.0 0.0 1.0
EMISFACT L0000137     HRDOW7 1.0 1.0 1.0 1.0 1.0 1.0 1.0 0.0
EMISFACT L0000137     HRDOW7 0.0 0.0 0.0 0.0 0.0 0.0 0.0 0.0
EMISFACT L0000138     HRDOW7 0.0 0.0 0.0 0.0 0.0 0.0 0.0 1.0
EMISFACT L0000138     HRDOW7 1.0 1.0 1.0 1.0 1.0 1.0 1.0 0.0
EMISFACT L0000138     HRDOW7 0.0 0.0 0.0 0.0 0.0 0.0 0.0 0.0
EMISFACT L0000139     HRDOW7 0.0 0.0 0.0 0.0 0.0 0.0 0.0 1.0
EMISFACT L0000139     HRDOW7 1.0 1.0 1.0 1.0 1.0 1.0 1.0 0.0
EMISFACT L0000139     HRDOW7 0.0 0.0 0.0 0.0 0.0 0.0 0.0 0.0
EMISFACT L0000140     HRDOW7 0.0 0.0 0.0 0.0 0.0 0.0 0.0 1.0
EMISFACT L0000140     HRDOW7 1.0 1.0 1.0 1.0 1.0 1.0 1.0 0.0
EMISFACT L0000140     HRDOW7 0.0 0.0 0.0 0.0 0.0 0.0 0.0 0.0
EMISFACT L0000141     HRDOW7 0.0 0.0 0.0 0.0 0.0 0.0 0.0 1.0
EMISFACT L0000141     HRDOW7 1.0 1.0 1.0 1.0 1.0 1.0 1.0 0.0
EMISFACT L0000141     HRDOW7 0.0 0.0 0.0 0.0 0.0 0.0 0.0 0.0
EMISFACT L0000142     HRDOW7 0.0 0.0 0.0 0.0 0.0 0.0 0.0 1.0
EMISFACT L0000142     HRDOW7 1.0 1.0 1.0 1.0 1.0 1.0 1.0 0.0
EMISFACT L0000142     HRDOW7 0.0 0.0 0.0 0.0 0.0 0.0 0.0 0.0
EMISFACT L0000143     HRDOW7 0.0 0.0 0.0 0.0 0.0 0.0 0.0 1.0
EMISFACT L0000143     HRDOW7 1.0 1.0 1.0 1.0 1.0 1.0 1.0 0.0
EMISFACT L0000143     HRDOW7 0.0 0.0 0.0 0.0 0.0 0.0 0.0 0.0
EMISFACT L0000144     HRDOW7 0.0 0.0 0.0 0.0 0.0 0.0 0.0 1.0
EMISFACT L0000144     HRDOW7 1.0 1.0 1.0 1.0 1.0 1.0 1.0 0.0
EMISFACT L0000144     HRDOW7 0.0 0.0 0.0 0.0 0.0 0.0 0.0 0.0
EMISFACT L0000145     HRDOW7 0.0 0.0 0.0 0.0 0.0 0.0 0.0 1.0
EMISFACT L0000145     HRDOW7 1.0 1.0 1.0 1.0 1.0 1.0 1.0 0.0
EMISFACT L0000145     HRDOW7 0.0 0.0 0.0 0.0 0.0 0.0 0.0 0.0
EMISFACT L0000146     HRDOW7 0.0 0.0 0.0 0.0 0.0 0.0 0.0 1.0
EMISFACT L0000146     HRDOW7 1.0 1.0 1.0 1.0 1.0 1.0 1.0 0.0
EMISFACT L0000146     HRDOW7 0.0 0.0 0.0 0.0 0.0 0.0 0.0 0.0
EMISFACT L0000147     HRDOW7 0.0 0.0 0.0 0.0 0.0 0.0 0.0 1.0
EMISFACT L0000147     HRDOW7 1.0 1.0 1.0 1.0 1.0 1.0 1.0 0.0
EMISFACT L0000147     HRDOW7 0.0 0.0 0.0 0.0 0.0 0.0 0.0 0.0
EMISFACT L0000148     HRDOW7 0.0 0.0 0.0 0.0 0.0 0.0 0.0 1.0
EMISFACT L0000148     HRDOW7 1.0 1.0 1.0 1.0 1.0 1.0 1.0 0.0
EMISFACT L0000148     HRDOW7 0.0 0.0 0.0 0.0 0.0 0.0 0.0 0.0
EMISFACT L0000149     HRDOW7 0.0 0.0 0.0 0.0 0.0 0.0 0.0 1.0
EMISFACT L0000149     HRDOW7 1.0 1.0 1.0 1.0 1.0 1.0 1.0 0.0
EMISFACT L0000149     HRDOW7 0.0 0.0 0.0 0.0 0.0 0.0 0.0 0.0
EMISFACT L0000150     HRDOW7 0.0 0.0 0.0 0.0 0.0 0.0 0.0 1.0
EMISFACT L0000150     HRDOW7 1.0 1.0 1.0 1.0 1.0 1.0 1.0 0.0
EMISFACT L0000150     HRDOW7 0.0 0.0 0.0 0.0 0.0 0.0 0.0 0.0
EMISFACT L0000151     HRDOW7 0.0 0.0 0.0 0.0 0.0 0.0 0.0 1.0
EMISFACT L0000151     HRDOW7 1.0 1.0 1.0 1.0 1.0 1.0 1.0 0.0
EMISFACT L0000151     HRDOW7 0.0 0.0 0.0 0.0 0.0 0.0 0.0 0.0
```

```
EMISFACT L0000152     HRDOW7 0.0 0.0 0.0 0.0 0.0 0.0 0.0 1.0
EMISFACT L0000152     HRDOW7 1.0 1.0 1.0 1.0 1.0 1.0 1.0 0.0
EMISFACT L0000152     HRDOW7 0.0 0.0 0.0 0.0 0.0 0.0 0.0 0.0
EMISFACT L0000153     HRDOW7 0.0 0.0 0.0 0.0 0.0 0.0 0.0 1.0
EMISFACT L0000153     HRDOW7 1.0 1.0 1.0 1.0 1.0 1.0 1.0 0.0
EMISFACT L0000153     HRDOW7 0.0 0.0 0.0 0.0 0.0 0.0 0.0 0.0
EMISFACT L0000154     HRDOW7 0.0 0.0 0.0 0.0 0.0 0.0 0.0 1.0
EMISFACT L0000154     HRDOW7 1.0 1.0 1.0 1.0 1.0 1.0 1.0 0.0
EMISFACT L0000154     HRDOW7 0.0 0.0 0.0 0.0 0.0 0.0 0.0 0.0
EMISFACT L0000155     HRDOW7 0.0 0.0 0.0 0.0 0.0 0.0 0.0 1.0
EMISFACT L0000155     HRDOW7 1.0 1.0 1.0 1.0 1.0 1.0 1.0 0.0
EMISFACT L0000155     HRDOW7 0.0 0.0 0.0 0.0 0.0 0.0 0.0 0.0
EMISFACT L0000156     HRDOW7 0.0 0.0 0.0 0.0 0.0 0.0 0.0 1.0
EMISFACT L0000156     HRDOW7 1.0 1.0 1.0 1.0 1.0 1.0 1.0 0.0
EMISFACT L0000156     HRDOW7 0.0 0.0 0.0 0.0 0.0 0.0 0.0 0.0
EMISFACT L0000157     HRDOW7 0.0 0.0 0.0 0.0 0.0 0.0 0.0 1.0
EMISFACT L0000157     HRDOW7 1.0 1.0 1.0 1.0 1.0 1.0 1.0 0.0
EMISFACT L0000157     HRDOW7 0.0 0.0 0.0 0.0 0.0 0.0 0.0 0.0
EMISFACT L0000158     HRDOW7 0.0 0.0 0.0 0.0 0.0 0.0 0.0 1.0
EMISFACT L0000158     HRDOW7 1.0 1.0 1.0 1.0 1.0 1.0 1.0 0.0
EMISFACT L0000158     HRDOW7 0.0 0.0 0.0 0.0 0.0 0.0 0.0 0.0
EMISFACT L0000159     HRDOW7 0.0 0.0 0.0 0.0 0.0 0.0 0.0 1.0
EMISFACT L0000159     HRDOW7 1.0 1.0 1.0 1.0 1.0 1.0 1.0 0.0
EMISFACT L0000159     HRDOW7 0.0 0.0 0.0 0.0 0.0 0.0 0.0 0.0
EMISFACT L0000160     HRDOW7 0.0 0.0 0.0 0.0 0.0 0.0 0.0 1.0
EMISFACT L0000160     HRDOW7 1.0 1.0 1.0 1.0 1.0 1.0 1.0 0.0
EMISFACT L0000160     HRDOW7 0.0 0.0 0.0 0.0 0.0 0.0 0.0 0.0
EMISFACT L0000161     HRDOW7 0.0 0.0 0.0 0.0 0.0 0.0 0.0 1.0
EMISFACT L0000161     HRDOW7 1.0 1.0 1.0 1.0 1.0 1.0 1.0 0.0
EMISFACT L0000161     HRDOW7 0.0 0.0 0.0 0.0 0.0 0.0 0.0 0.0
EMISFACT L0000162     HRDOW7 0.0 0.0 0.0 0.0 0.0 0.0 0.0 1.0
EMISFACT L0000162     HRDOW7 1.0 1.0 1.0 1.0 1.0 1.0 1.0 0.0
EMISFACT L0000162     HRDOW7 0.0 0.0 0.0 0.0 0.0 0.0 0.0 0.0
EMISFACT L0000163     HRDOW7 0.0 0.0 0.0 0.0 0.0 0.0 0.0 1.0
EMISFACT L0000163     HRDOW7 1.0 1.0 1.0 1.0 1.0 1.0 1.0 0.0
EMISFACT L0000163     HRDOW7 0.0 0.0 0.0 0.0 0.0 0.0 0.0 0.0
EMISFACT L0000164     HRDOW7 0.0 0.0 0.0 0.0 0.0 0.0 0.0 1.0
EMISFACT L0000164     HRDOW7 1.0 1.0 1.0 1.0 1.0 1.0 1.0 0.0
EMISFACT L0000164     HRDOW7 0.0 0.0 0.0 0.0 0.0 0.0 0.0 0.0
EMISFACT L0000165     HRDOW7 0.0 0.0 0.0 0.0 0.0 0.0 0.0 1.0
EMISFACT L0000165     HRDOW7 1.0 1.0 1.0 1.0 1.0 1.0 1.0 0.0
EMISFACT L0000165     HRDOW7 0.0 0.0 0.0 0.0 0.0 0.0 0.0 0.0
EMISFACT L0000166     HRDOW7 0.0 0.0 0.0 0.0 0.0 0.0 0.0 1.0
EMISFACT L0000166     HRDOW7 1.0 1.0 1.0 1.0 1.0 1.0 1.0 0.0
EMISFACT L0000166     HRDOW7 0.0 0.0 0.0 0.0 0.0 0.0 0.0 0.0
EMISFACT L0000167     HRDOW7 0.0 0.0 0.0 0.0 0.0 0.0 0.0 1.0
EMISFACT L0000167     HRDOW7 1.0 1.0 1.0 1.0 1.0 1.0 1.0 0.0
EMISFACT L0000167     HRDOW7 0.0 0.0 0.0 0.0 0.0 0.0 0.0 0.0
EMISFACT L0000168     HRDOW7 0.0 0.0 0.0 0.0 0.0 0.0 0.0 1.0
EMISFACT L0000168     HRDOW7 1.0 1.0 1.0 1.0 1.0 1.0 1.0 0.0
EMISFACT L0000168     HRDOW7 0.0 0.0 0.0 0.0 0.0 0.0 0.0 0.0
EMISFACT L0000169     HRDOW7 0.0 0.0 0.0 0.0 0.0 0.0 0.0 1.0
EMISFACT L0000169     HRDOW7 1.0 1.0 1.0 1.0 1.0 1.0 1.0 0.0
EMISFACT L0000169     HRDOW7 0.0 0.0 0.0 0.0 0.0 0.0 0.0 0.0
EMISFACT L0000170     HRDOW7 0.0 0.0 0.0 0.0 0.0 0.0 0.0 1.0
EMISFACT L0000170     HRDOW7 1.0 1.0 1.0 1.0 1.0 1.0 1.0 0.0
EMISFACT L0000170     HRDOW7 0.0 0.0 0.0 0.0 0.0 0.0 0.0 0.0
EMISFACT L0000171     HRDOW7 0.0 0.0 0.0 0.0 0.0 0.0 0.0 1.0
EMISFACT L0000171     HRDOW7 1.0 1.0 1.0 1.0 1.0 1.0 1.0 0.0
EMISFACT L0000171     HRDOW7 0.0 0.0 0.0 0.0 0.0 0.0 0.0 0.0
EMISFACT L0000172     HRDOW7 0.0 0.0 0.0 0.0 0.0 0.0 0.0 1.0
EMISFACT L0000172     HRDOW7 1.0 1.0 1.0 1.0 1.0 1.0 1.0 0.0
EMISFACT L0000172     HRDOW7 0.0 0.0 0.0 0.0 0.0 0.0 0.0 0.0
EMISFACT L0000173     HRDOW7 0.0 0.0 0.0 0.0 0.0 0.0 0.0 1.0
EMISFACT L0000173     HRDOW7 1.0 1.0 1.0 1.0 1.0 1.0 1.0 0.0
EMISFACT L0000173     HRDOW7 0.0 0.0 0.0 0.0 0.0 0.0 0.0 0.0
```

```
EMISFACT L0000174     HRDOW7 0.0 0.0 0.0 0.0 0.0 0.0 0.0 1.0
EMISFACT L0000174     HRDOW7 1.0 1.0 1.0 1.0 1.0 1.0 1.0 0.0
EMISFACT L0000174     HRDOW7 0.0 0.0 0.0 0.0 0.0 0.0 0.0 0.0
EMISFACT L0000175     HRDOW7 0.0 0.0 0.0 0.0 0.0 0.0 0.0 1.0
EMISFACT L0000175     HRDOW7 1.0 1.0 1.0 1.0 1.0 1.0 1.0 0.0
EMISFACT L0000175     HRDOW7 0.0 0.0 0.0 0.0 0.0 0.0 0.0 0.0
EMISFACT L0000176     HRDOW7 0.0 0.0 0.0 0.0 0.0 0.0 0.0 1.0
EMISFACT L0000176     HRDOW7 1.0 1.0 1.0 1.0 1.0 1.0 1.0 0.0
EMISFACT L0000176     HRDOW7 0.0 0.0 0.0 0.0 0.0 0.0 0.0 0.0
EMISFACT L0000177     HRDOW7 0.0 0.0 0.0 0.0 0.0 0.0 0.0 1.0
EMISFACT L0000177     HRDOW7 1.0 1.0 1.0 1.0 1.0 1.0 1.0 0.0
EMISFACT L0000177     HRDOW7 0.0 0.0 0.0 0.0 0.0 0.0 0.0 0.0
EMISFACT L0000178     HRDOW7 0.0 0.0 0.0 0.0 0.0 0.0 0.0 1.0
EMISFACT L0000178     HRDOW7 1.0 1.0 1.0 1.0 1.0 1.0 1.0 0.0
EMISFACT L0000178     HRDOW7 0.0 0.0 0.0 0.0 0.0 0.0 0.0 0.0
EMISFACT L0000179     HRDOW7 0.0 0.0 0.0 0.0 0.0 0.0 0.0 1.0
EMISFACT L0000179     HRDOW7 1.0 1.0 1.0 1.0 1.0 1.0 1.0 0.0
EMISFACT L0000179     HRDOW7 0.0 0.0 0.0 0.0 0.0 0.0 0.0 0.0
EMISFACT L0000180     HRDOW7 0.0 0.0 0.0 0.0 0.0 0.0 0.0 1.0
EMISFACT L0000180     HRDOW7 1.0 1.0 1.0 1.0 1.0 1.0 1.0 0.0
EMISFACT L0000180     HRDOW7 0.0 0.0 0.0 0.0 0.0 0.0 0.0 0.0
EMISFACT L0000181     HRDOW7 0.0 0.0 0.0 0.0 0.0 0.0 0.0 1.0
EMISFACT L0000181     HRDOW7 1.0 1.0 1.0 1.0 1.0 1.0 1.0 0.0
EMISFACT L0000181     HRDOW7 0.0 0.0 0.0 0.0 0.0 0.0 0.0 0.0
EMISFACT L0000182     HRDOW7 0.0 0.0 0.0 0.0 0.0 0.0 0.0 1.0
EMISFACT L0000182     HRDOW7 1.0 1.0 1.0 1.0 1.0 1.0 1.0 0.0
EMISFACT L0000182     HRDOW7 0.0 0.0 0.0 0.0 0.0 0.0 0.0 0.0
EMISFACT L0000183     HRDOW7 0.0 0.0 0.0 0.0 0.0 0.0 0.0 1.0
EMISFACT L0000183     HRDOW7 1.0 1.0 1.0 1.0 1.0 1.0 1.0 0.0
EMISFACT L0000183     HRDOW7 0.0 0.0 0.0 0.0 0.0 0.0 0.0 0.0
EMISFACT L0000184     HRDOW7 0.0 0.0 0.0 0.0 0.0 0.0 0.0 1.0
EMISFACT L0000184     HRDOW7 1.0 1.0 1.0 1.0 1.0 1.0 1.0 0.0
EMISFACT L0000184     HRDOW7 0.0 0.0 0.0 0.0 0.0 0.0 0.0 0.0
EMISFACT L0000185     HRDOW7 0.0 0.0 0.0 0.0 0.0 0.0 0.0 1.0
EMISFACT L0000185     HRDOW7 1.0 1.0 1.0 1.0 1.0 1.0 1.0 0.0
EMISFACT L0000185     HRDOW7 0.0 0.0 0.0 0.0 0.0 0.0 0.0 0.0
EMISFACT L0000186     HRDOW7 0.0 0.0 0.0 0.0 0.0 0.0 0.0 1.0
EMISFACT L0000186     HRDOW7 1.0 1.0 1.0 1.0 1.0 1.0 1.0 0.0
EMISFACT L0000186     HRDOW7 0.0 0.0 0.0 0.0 0.0 0.0 0.0 0.0
EMISFACT L0000187     HRDOW7 0.0 0.0 0.0 0.0 0.0 0.0 0.0 1.0
EMISFACT L0000187     HRDOW7 1.0 1.0 1.0 1.0 1.0 1.0 1.0 0.0
EMISFACT L0000187     HRDOW7 0.0 0.0 0.0 0.0 0.0 0.0 0.0 0.0
EMISFACT L0000188     HRDOW7 0.0 0.0 0.0 0.0 0.0 0.0 0.0 1.0
EMISFACT L0000188     HRDOW7 1.0 1.0 1.0 1.0 1.0 1.0 1.0 0.0
EMISFACT L0000188     HRDOW7 0.0 0.0 0.0 0.0 0.0 0.0 0.0 0.0
EMISFACT L0000189     HRDOW7 0.0 0.0 0.0 0.0 0.0 0.0 0.0 1.0
EMISFACT L0000189     HRDOW7 1.0 1.0 1.0 1.0 1.0 1.0 1.0 0.0
EMISFACT L0000189     HRDOW7 0.0 0.0 0.0 0.0 0.0 0.0 0.0 0.0
EMISFACT L0000190     HRDOW7 0.0 0.0 0.0 0.0 0.0 0.0 0.0 1.0
EMISFACT L0000190     HRDOW7 1.0 1.0 1.0 1.0 1.0 1.0 1.0 0.0
EMISFACT L0000190     HRDOW7 0.0 0.0 0.0 0.0 0.0 0.0 0.0 0.0
EMISFACT L0000191     HRDOW7 0.0 0.0 0.0 0.0 0.0 0.0 0.0 1.0
EMISFACT L0000191     HRDOW7 1.0 1.0 1.0 1.0 1.0 1.0 1.0 0.0
EMISFACT L0000191     HRDOW7 0.0 0.0 0.0 0.0 0.0 0.0 0.0 0.0
EMISFACT L0000192     HRDOW7 0.0 0.0 0.0 0.0 0.0 0.0 0.0 1.0
EMISFACT L0000192     HRDOW7 1.0 1.0 1.0 1.0 1.0 1.0 1.0 0.0
EMISFACT L0000192     HRDOW7 0.0 0.0 0.0 0.0 0.0 0.0 0.0 0.0
EMISFACT L0000193     HRDOW7 0.0 0.0 0.0 0.0 0.0 0.0 0.0 1.0
EMISFACT L0000193     HRDOW7 1.0 1.0 1.0 1.0 1.0 1.0 1.0 0.0
EMISFACT L0000193     HRDOW7 0.0 0.0 0.0 0.0 0.0 0.0 0.0 0.0
EMISFACT L0000194     HRDOW7 0.0 0.0 0.0 0.0 0.0 0.0 0.0 1.0
EMISFACT L0000194     HRDOW7 1.0 1.0 1.0 1.0 1.0 1.0 1.0 0.0
EMISFACT L0000194     HRDOW7 0.0 0.0 0.0 0.0 0.0 0.0 0.0 0.0
EMISFACT L0000195     HRDOW7 0.0 0.0 0.0 0.0 0.0 0.0 0.0 1.0
EMISFACT L0000195     HRDOW7 1.0 1.0 1.0 1.0 1.0 1.0 1.0 0.0
EMISFACT L0000195     HRDOW7 0.0 0.0 0.0 0.0 0.0 0.0 0.0 0.0
```

```
EMISFACT L0000196     HRDOW7 0.0 0.0 0.0 0.0 0.0 0.0 0.0 1.0
EMISFACT L0000196     HRDOW7 1.0 1.0 1.0 1.0 1.0 1.0 1.0 0.0
EMISFACT L0000196     HRDOW7 0.0 0.0 0.0 0.0 0.0 0.0 0.0 0.0
EMISFACT L0000197     HRDOW7 0.0 0.0 0.0 0.0 0.0 0.0 0.0 1.0
EMISFACT L0000197     HRDOW7 1.0 1.0 1.0 1.0 1.0 1.0 1.0 0.0
EMISFACT L0000197     HRDOW7 0.0 0.0 0.0 0.0 0.0 0.0 0.0 0.0
EMISFACT L0000198     HRDOW7 0.0 0.0 0.0 0.0 0.0 0.0 0.0 1.0
EMISFACT L0000198     HRDOW7 1.0 1.0 1.0 1.0 1.0 1.0 1.0 0.0
EMISFACT L0000198     HRDOW7 0.0 0.0 0.0 0.0 0.0 0.0 0.0 0.0
EMISFACT L0000199     HRDOW7 0.0 0.0 0.0 0.0 0.0 0.0 0.0 1.0
EMISFACT L0000199     HRDOW7 1.0 1.0 1.0 1.0 1.0 1.0 1.0 0.0
EMISFACT L0000199     HRDOW7 0.0 0.0 0.0 0.0 0.0 0.0 0.0 0.0
EMISFACT L0000200     HRDOW7 0.0 0.0 0.0 0.0 0.0 0.0 0.0 1.0
EMISFACT L0000200     HRDOW7 1.0 1.0 1.0 1.0 1.0 1.0 1.0 0.0
EMISFACT L0000200     HRDOW7 0.0 0.0 0.0 0.0 0.0 0.0 0.0 0.0
EMISFACT L0000201     HRDOW7 0.0 0.0 0.0 0.0 0.0 0.0 0.0 1.0
EMISFACT L0000201     HRDOW7 1.0 1.0 1.0 1.0 1.0 1.0 1.0 0.0
EMISFACT L0000201     HRDOW7 0.0 0.0 0.0 0.0 0.0 0.0 0.0 0.0
EMISFACT L0000202     HRDOW7 0.0 0.0 0.0 0.0 0.0 0.0 0.0 1.0
EMISFACT L0000202     HRDOW7 1.0 1.0 1.0 1.0 1.0 1.0 1.0 0.0
EMISFACT L0000202     HRDOW7 0.0 0.0 0.0 0.0 0.0 0.0 0.0 0.0
EMISFACT L0000203     HRDOW7 0.0 0.0 0.0 0.0 0.0 0.0 0.0 1.0
EMISFACT L0000203     HRDOW7 1.0 1.0 1.0 1.0 1.0 1.0 1.0 0.0
EMISFACT L0000203     HRDOW7 0.0 0.0 0.0 0.0 0.0 0.0 0.0 0.0
EMISFACT L0000204     HRDOW7 0.0 0.0 0.0 0.0 0.0 0.0 0.0 1.0
EMISFACT L0000204     HRDOW7 1.0 1.0 1.0 1.0 1.0 1.0 1.0 0.0
EMISFACT L0000204     HRDOW7 0.0 0.0 0.0 0.0 0.0 0.0 0.0 0.0
EMISFACT L0000205     HRDOW7 0.0 0.0 0.0 0.0 0.0 0.0 0.0 1.0
EMISFACT L0000205     HRDOW7 1.0 1.0 1.0 1.0 1.0 1.0 1.0 0.0
EMISFACT L0000205     HRDOW7 0.0 0.0 0.0 0.0 0.0 0.0 0.0 0.0
EMISFACT L0000206     HRDOW7 0.0 0.0 0.0 0.0 0.0 0.0 0.0 1.0
EMISFACT L0000206     HRDOW7 1.0 1.0 1.0 1.0 1.0 1.0 1.0 0.0
EMISFACT L0000206     HRDOW7 0.0 0.0 0.0 0.0 0.0 0.0 0.0 0.0
EMISFACT L0000207     HRDOW7 0.0 0.0 0.0 0.0 0.0 0.0 0.0 1.0
EMISFACT L0000207     HRDOW7 1.0 1.0 1.0 1.0 1.0 1.0 1.0 0.0
EMISFACT L0000207     HRDOW7 0.0 0.0 0.0 0.0 0.0 0.0 0.0 0.0
EMISFACT L0000208     HRDOW7 0.0 0.0 0.0 0.0 0.0 0.0 0.0 1.0
EMISFACT L0000208     HRDOW7 1.0 1.0 1.0 1.0 1.0 1.0 1.0 0.0
EMISFACT L0000208     HRDOW7 0.0 0.0 0.0 0.0 0.0 0.0 0.0 0.0
EMISFACT L0000209     HRDOW7 0.0 0.0 0.0 0.0 0.0 0.0 0.0 1.0
EMISFACT L0000209     HRDOW7 1.0 1.0 1.0 1.0 1.0 1.0 1.0 0.0
EMISFACT L0000209     HRDOW7 0.0 0.0 0.0 0.0 0.0 0.0 0.0 0.0
EMISFACT L0000210     HRDOW7 0.0 0.0 0.0 0.0 0.0 0.0 0.0 1.0
EMISFACT L0000210     HRDOW7 1.0 1.0 1.0 1.0 1.0 1.0 1.0 0.0
EMISFACT L0000210     HRDOW7 0.0 0.0 0.0 0.0 0.0 0.0 0.0 0.0
EMISFACT L0000211     HRDOW7 0.0 0.0 0.0 0.0 0.0 0.0 0.0 1.0
EMISFACT L0000211     HRDOW7 1.0 1.0 1.0 1.0 1.0 1.0 1.0 0.0
EMISFACT L0000211     HRDOW7 0.0 0.0 0.0 0.0 0.0 0.0 0.0 0.0
EMISFACT L0000212     HRDOW7 0.0 0.0 0.0 0.0 0.0 0.0 0.0 1.0
EMISFACT L0000212     HRDOW7 1.0 1.0 1.0 1.0 1.0 1.0 1.0 0.0
EMISFACT L0000212     HRDOW7 0.0 0.0 0.0 0.0 0.0 0.0 0.0 0.0
EMISFACT L0000213     HRDOW7 0.0 0.0 0.0 0.0 0.0 0.0 0.0 1.0
EMISFACT L0000213     HRDOW7 1.0 1.0 1.0 1.0 1.0 1.0 1.0 0.0
EMISFACT L0000213     HRDOW7 0.0 0.0 0.0 0.0 0.0 0.0 0.0 0.0
EMISFACT L0000214     HRDOW7 0.0 0.0 0.0 0.0 0.0 0.0 0.0 1.0
EMISFACT L0000214     HRDOW7 1.0 1.0 1.0 1.0 1.0 1.0 1.0 0.0
EMISFACT L0000214     HRDOW7 0.0 0.0 0.0 0.0 0.0 0.0 0.0 0.0
EMISFACT L0000215     HRDOW7 0.0 0.0 0.0 0.0 0.0 0.0 0.0 1.0
EMISFACT L0000215     HRDOW7 1.0 1.0 1.0 1.0 1.0 1.0 1.0 0.0
EMISFACT L0000215     HRDOW7 0.0 0.0 0.0 0.0 0.0 0.0 0.0 0.0
EMISFACT L0000216     HRDOW7 0.0 0.0 0.0 0.0 0.0 0.0 0.0 1.0
EMISFACT L0000216     HRDOW7 1.0 1.0 1.0 1.0 1.0 1.0 1.0 0.0
EMISFACT L0000216     HRDOW7 0.0 0.0 0.0 0.0 0.0 0.0 0.0 0.0
EMISFACT L0000217     HRDOW7 0.0 0.0 0.0 0.0 0.0 0.0 0.0 1.0
EMISFACT L0000217     HRDOW7 1.0 1.0 1.0 1.0 1.0 1.0 1.0 0.0
EMISFACT L0000217     HRDOW7 0.0 0.0 0.0 0.0 0.0 0.0 0.0 0.0
```

```
EMISFACT L0000218     HRDOW7 0.0 0.0 0.0 0.0 0.0 0.0 0.0 1.0
EMISFACT L0000218     HRDOW7 1.0 1.0 1.0 1.0 1.0 1.0 1.0 0.0
EMISFACT L0000218     HRDOW7 0.0 0.0 0.0 0.0 0.0 0.0 0.0 0.0
EMISFACT L0000219     HRDOW7 0.0 0.0 0.0 0.0 0.0 0.0 0.0 1.0
EMISFACT L0000219     HRDOW7 1.0 1.0 1.0 1.0 1.0 1.0 1.0 0.0
EMISFACT L0000219     HRDOW7 0.0 0.0 0.0 0.0 0.0 0.0 0.0 0.0
EMISFACT L0000220     HRDOW7 0.0 0.0 0.0 0.0 0.0 0.0 0.0 1.0
EMISFACT L0000220     HRDOW7 1.0 1.0 1.0 1.0 1.0 1.0 1.0 0.0
EMISFACT L0000220     HRDOW7 0.0 0.0 0.0 0.0 0.0 0.0 0.0 0.0
EMISFACT L0000221     HRDOW7 0.0 0.0 0.0 0.0 0.0 0.0 0.0 1.0
EMISFACT L0000221     HRDOW7 1.0 1.0 1.0 1.0 1.0 1.0 1.0 0.0
EMISFACT L0000221     HRDOW7 0.0 0.0 0.0 0.0 0.0 0.0 0.0 0.0
EMISFACT L0000222     HRDOW7 0.0 0.0 0.0 0.0 0.0 0.0 0.0 1.0
EMISFACT L0000222     HRDOW7 1.0 1.0 1.0 1.0 1.0 1.0 1.0 0.0
EMISFACT L0000222     HRDOW7 0.0 0.0 0.0 0.0 0.0 0.0 0.0 0.0
EMISFACT L0000223     HRDOW7 0.0 0.0 0.0 0.0 0.0 0.0 0.0 1.0
EMISFACT L0000223     HRDOW7 1.0 1.0 1.0 1.0 1.0 1.0 1.0 0.0
EMISFACT L0000223     HRDOW7 0.0 0.0 0.0 0.0 0.0 0.0 0.0 0.0
EMISFACT L0000224     HRDOW7 0.0 0.0 0.0 0.0 0.0 0.0 0.0 1.0
EMISFACT L0000224     HRDOW7 1.0 1.0 1.0 1.0 1.0 1.0 1.0 0.0
EMISFACT L0000224     HRDOW7 0.0 0.0 0.0 0.0 0.0 0.0 0.0 0.0
EMISFACT L0000225     HRDOW7 0.0 0.0 0.0 0.0 0.0 0.0 0.0 1.0
EMISFACT L0000225     HRDOW7 1.0 1.0 1.0 1.0 1.0 1.0 1.0 0.0
EMISFACT L0000225     HRDOW7 0.0 0.0 0.0 0.0 0.0 0.0 0.0 0.0
EMISFACT L0000226     HRDOW7 0.0 0.0 0.0 0.0 0.0 0.0 0.0 1.0
EMISFACT L0000226     HRDOW7 1.0 1.0 1.0 1.0 1.0 1.0 1.0 0.0
EMISFACT L0000226     HRDOW7 0.0 0.0 0.0 0.0 0.0 0.0 0.0 0.0
EMISFACT L0000227     HRDOW7 0.0 0.0 0.0 0.0 0.0 0.0 0.0 1.0
EMISFACT L0000227     HRDOW7 1.0 1.0 1.0 1.0 1.0 1.0 1.0 0.0
EMISFACT L0000227     HRDOW7 0.0 0.0 0.0 0.0 0.0 0.0 0.0 0.0
EMISFACT L0000228     HRDOW7 0.0 0.0 0.0 0.0 0.0 0.0 0.0 1.0
EMISFACT L0000228     HRDOW7 1.0 1.0 1.0 1.0 1.0 1.0 1.0 0.0
EMISFACT L0000228     HRDOW7 0.0 0.0 0.0 0.0 0.0 0.0 0.0 0.0
EMISFACT L0000229     HRDOW7 0.0 0.0 0.0 0.0 0.0 0.0 0.0 1.0
EMISFACT L0000229     HRDOW7 1.0 1.0 1.0 1.0 1.0 1.0 1.0 0.0
EMISFACT L0000229     HRDOW7 0.0 0.0 0.0 0.0 0.0 0.0 0.0 0.0
EMISFACT L0000230     HRDOW7 0.0 0.0 0.0 0.0 0.0 0.0 0.0 1.0
EMISFACT L0000230     HRDOW7 1.0 1.0 1.0 1.0 1.0 1.0 1.0 0.0
EMISFACT L0000230     HRDOW7 0.0 0.0 0.0 0.0 0.0 0.0 0.0 0.0
EMISFACT L0000231     HRDOW7 0.0 0.0 0.0 0.0 0.0 0.0 0.0 1.0
EMISFACT L0000231     HRDOW7 1.0 1.0 1.0 1.0 1.0 1.0 1.0 0.0
EMISFACT L0000231     HRDOW7 0.0 0.0 0.0 0.0 0.0 0.0 0.0 0.0
EMISFACT L0000232     HRDOW7 0.0 0.0 0.0 0.0 0.0 0.0 0.0 1.0
EMISFACT L0000232     HRDOW7 1.0 1.0 1.0 1.0 1.0 1.0 1.0 0.0
EMISFACT L0000232     HRDOW7 0.0 0.0 0.0 0.0 0.0 0.0 0.0 0.0
EMISFACT L0000233     HRDOW7 0.0 0.0 0.0 0.0 0.0 0.0 0.0 1.0
EMISFACT L0000233     HRDOW7 1.0 1.0 1.0 1.0 1.0 1.0 1.0 0.0
EMISFACT L0000233     HRDOW7 0.0 0.0 0.0 0.0 0.0 0.0 0.0 0.0
EMISFACT L0000234     HRDOW7 0.0 0.0 0.0 0.0 0.0 0.0 0.0 1.0
EMISFACT L0000234     HRDOW7 1.0 1.0 1.0 1.0 1.0 1.0 1.0 0.0
EMISFACT L0000234     HRDOW7 0.0 0.0 0.0 0.0 0.0 0.0 0.0 0.0
EMISFACT L0000235     HRDOW7 0.0 0.0 0.0 0.0 0.0 0.0 0.0 1.0
EMISFACT L0000235     HRDOW7 1.0 1.0 1.0 1.0 1.0 1.0 1.0 0.0
EMISFACT L0000235     HRDOW7 0.0 0.0 0.0 0.0 0.0 0.0 0.0 0.0
EMISFACT L0000236     HRDOW7 0.0 0.0 0.0 0.0 0.0 0.0 0.0 1.0
EMISFACT L0000236     HRDOW7 1.0 1.0 1.0 1.0 1.0 1.0 1.0 0.0
EMISFACT L0000236     HRDOW7 0.0 0.0 0.0 0.0 0.0 0.0 0.0 0.0
EMISFACT L0000237     HRDOW7 0.0 0.0 0.0 0.0 0.0 0.0 0.0 1.0
EMISFACT L0000237     HRDOW7 1.0 1.0 1.0 1.0 1.0 1.0 1.0 0.0
EMISFACT L0000237     HRDOW7 0.0 0.0 0.0 0.0 0.0 0.0 0.0 0.0
EMISFACT L0000238     HRDOW7 0.0 0.0 0.0 0.0 0.0 0.0 0.0 1.0
EMISFACT L0000238     HRDOW7 1.0 1.0 1.0 1.0 1.0 1.0 1.0 0.0
EMISFACT L0000238     HRDOW7 0.0 0.0 0.0 0.0 0.0 0.0 0.0 0.0
EMISFACT L0000239     HRDOW7 0.0 0.0 0.0 0.0 0.0 0.0 0.0 1.0
EMISFACT L0000239     HRDOW7 1.0 1.0 1.0 1.0 1.0 1.0 1.0 0.0
EMISFACT L0000239     HRDOW7 0.0 0.0 0.0 0.0 0.0 0.0 0.0 0.0
```

```
EMISFACT L0000240     HRDOW7 0.0 0.0 0.0 0.0 0.0 0.0 0.0 1.0
EMISFACT L0000240     HRDOW7 1.0 1.0 1.0 1.0 1.0 1.0 1.0 0.0
EMISFACT L0000240     HRDOW7 0.0 0.0 0.0 0.0 0.0 0.0 0.0 0.0
EMISFACT L0000241     HRDOW7 0.0 0.0 0.0 0.0 0.0 0.0 0.0 1.0
EMISFACT L0000241     HRDOW7 1.0 1.0 1.0 1.0 1.0 1.0 1.0 0.0
EMISFACT L0000241     HRDOW7 0.0 0.0 0.0 0.0 0.0 0.0 0.0 0.0
EMISFACT L0000242     HRDOW7 0.0 0.0 0.0 0.0 0.0 0.0 0.0 1.0
EMISFACT L0000242     HRDOW7 1.0 1.0 1.0 1.0 1.0 1.0 1.0 0.0
EMISFACT L0000242     HRDOW7 0.0 0.0 0.0 0.0 0.0 0.0 0.0 0.0
EMISFACT L0000243     HRDOW7 0.0 0.0 0.0 0.0 0.0 0.0 0.0 1.0
EMISFACT L0000243     HRDOW7 1.0 1.0 1.0 1.0 1.0 1.0 1.0 0.0
EMISFACT L0000243     HRDOW7 0.0 0.0 0.0 0.0 0.0 0.0 0.0 0.0
EMISFACT L0000244     HRDOW7 0.0 0.0 0.0 0.0 0.0 0.0 0.0 1.0
EMISFACT L0000244     HRDOW7 1.0 1.0 1.0 1.0 1.0 1.0 1.0 0.0
EMISFACT L0000244     HRDOW7 0.0 0.0 0.0 0.0 0.0 0.0 0.0 0.0
EMISFACT L0000245     HRDOW7 0.0 0.0 0.0 0.0 0.0 0.0 0.0 1.0
EMISFACT L0000245     HRDOW7 1.0 1.0 1.0 1.0 1.0 1.0 1.0 0.0
EMISFACT L0000245     HRDOW7 0.0 0.0 0.0 0.0 0.0 0.0 0.0 0.0
EMISFACT L0000246     HRDOW7 0.0 0.0 0.0 0.0 0.0 0.0 0.0 1.0
EMISFACT L0000246     HRDOW7 1.0 1.0 1.0 1.0 1.0 1.0 1.0 0.0
EMISFACT L0000246     HRDOW7 0.0 0.0 0.0 0.0 0.0 0.0 0.0 0.0
EMISFACT L0000247     HRDOW7 0.0 0.0 0.0 0.0 0.0 0.0 0.0 1.0
EMISFACT L0000247     HRDOW7 1.0 1.0 1.0 1.0 1.0 1.0 1.0 0.0
EMISFACT L0000247     HRDOW7 0.0 0.0 0.0 0.0 0.0 0.0 0.0 0.0
EMISFACT L0000248     HRDOW7 0.0 0.0 0.0 0.0 0.0 0.0 0.0 1.0
EMISFACT L0000248     HRDOW7 1.0 1.0 1.0 1.0 1.0 1.0 1.0 0.0
EMISFACT L0000248     HRDOW7 0.0 0.0 0.0 0.0 0.0 0.0 0.0 0.0
EMISFACT L0000249     HRDOW7 0.0 0.0 0.0 0.0 0.0 0.0 0.0 1.0
EMISFACT L0000249     HRDOW7 1.0 1.0 1.0 1.0 1.0 1.0 1.0 0.0
EMISFACT L0000249     HRDOW7 0.0 0.0 0.0 0.0 0.0 0.0 0.0 0.0
EMISFACT L0000250     HRDOW7 0.0 0.0 0.0 0.0 0.0 0.0 0.0 1.0
EMISFACT L0000250     HRDOW7 1.0 1.0 1.0 1.0 1.0 1.0 1.0 0.0
EMISFACT L0000250     HRDOW7 0.0 0.0 0.0 0.0 0.0 0.0 0.0 0.0
EMISFACT L0000251     HRDOW7 0.0 0.0 0.0 0.0 0.0 0.0 0.0 1.0
EMISFACT L0000251     HRDOW7 1.0 1.0 1.0 1.0 1.0 1.0 1.0 0.0
EMISFACT L0000251     HRDOW7 0.0 0.0 0.0 0.0 0.0 0.0 0.0 0.0
EMISFACT L0000252     HRDOW7 0.0 0.0 0.0 0.0 0.0 0.0 0.0 1.0
EMISFACT L0000252     HRDOW7 1.0 1.0 1.0 1.0 1.0 1.0 1.0 0.0
EMISFACT L0000252     HRDOW7 0.0 0.0 0.0 0.0 0.0 0.0 0.0 0.0
EMISFACT L0000253     HRDOW7 0.0 0.0 0.0 0.0 0.0 0.0 0.0 1.0
EMISFACT L0000253     HRDOW7 1.0 1.0 1.0 1.0 1.0 1.0 1.0 0.0
EMISFACT L0000253     HRDOW7 0.0 0.0 0.0 0.0 0.0 0.0 0.0 0.0
EMISFACT L0000254     HRDOW7 0.0 0.0 0.0 0.0 0.0 0.0 0.0 1.0
EMISFACT L0000254     HRDOW7 1.0 1.0 1.0 1.0 1.0 1.0 1.0 0.0
EMISFACT L0000254     HRDOW7 0.0 0.0 0.0 0.0 0.0 0.0 0.0 0.0
EMISFACT L0000255     HRDOW7 0.0 0.0 0.0 0.0 0.0 0.0 0.0 1.0
EMISFACT L0000255     HRDOW7 1.0 1.0 1.0 1.0 1.0 1.0 1.0 0.0
EMISFACT L0000255     HRDOW7 0.0 0.0 0.0 0.0 0.0 0.0 0.0 0.0
EMISFACT L0000256     HRDOW7 0.0 0.0 0.0 0.0 0.0 0.0 0.0 1.0
EMISFACT L0000256     HRDOW7 1.0 1.0 1.0 1.0 1.0 1.0 1.0 0.0
EMISFACT L0000256     HRDOW7 0.0 0.0 0.0 0.0 0.0 0.0 0.0 0.0
EMISFACT L0000257     HRDOW7 0.0 0.0 0.0 0.0 0.0 0.0 0.0 1.0
EMISFACT L0000257     HRDOW7 1.0 1.0 1.0 1.0 1.0 1.0 1.0 0.0
EMISFACT L0000257     HRDOW7 0.0 0.0 0.0 0.0 0.0 0.0 0.0 0.0
EMISFACT L0000258     HRDOW7 0.0 0.0 0.0 0.0 0.0 0.0 0.0 1.0
EMISFACT L0000258     HRDOW7 1.0 1.0 1.0 1.0 1.0 1.0 1.0 0.0
EMISFACT L0000258     HRDOW7 0.0 0.0 0.0 0.0 0.0 0.0 0.0 0.0
EMISFACT L0000259     HRDOW7 0.0 0.0 0.0 0.0 0.0 0.0 0.0 1.0
EMISFACT L0000259     HRDOW7 1.0 1.0 1.0 1.0 1.0 1.0 1.0 0.0
EMISFACT L0000259     HRDOW7 0.0 0.0 0.0 0.0 0.0 0.0 0.0 0.0
EMISFACT L0000260     HRDOW7 0.0 0.0 0.0 0.0 0.0 0.0 0.0 1.0
EMISFACT L0000260     HRDOW7 1.0 1.0 1.0 1.0 1.0 1.0 1.0 0.0
EMISFACT L0000260     HRDOW7 0.0 0.0 0.0 0.0 0.0 0.0 0.0 0.0
EMISFACT L0000261     HRDOW7 0.0 0.0 0.0 0.0 0.0 0.0 0.0 1.0
EMISFACT L0000261     HRDOW7 1.0 1.0 1.0 1.0 1.0 1.0 1.0 0.0
EMISFACT L0000261     HRDOW7 0.0 0.0 0.0 0.0 0.0 0.0 0.0 0.0
```

```
EMISFACT L0000262     HRDOW7 0.0 0.0 0.0 0.0 0.0 0.0 0.0 1.0
EMISFACT L0000262     HRDOW7 1.0 1.0 1.0 1.0 1.0 1.0 1.0 0.0
EMISFACT L0000262     HRDOW7 0.0 0.0 0.0 0.0 0.0 0.0 0.0 0.0
EMISFACT L0000263     HRDOW7 0.0 0.0 0.0 0.0 0.0 0.0 0.0 1.0
EMISFACT L0000263     HRDOW7 1.0 1.0 1.0 1.0 1.0 1.0 1.0 0.0
EMISFACT L0000263     HRDOW7 0.0 0.0 0.0 0.0 0.0 0.0 0.0 0.0
EMISFACT L0000264     HRDOW7 0.0 0.0 0.0 0.0 0.0 0.0 0.0 1.0
EMISFACT L0000264     HRDOW7 1.0 1.0 1.0 1.0 1.0 1.0 1.0 0.0
EMISFACT L0000264     HRDOW7 0.0 0.0 0.0 0.0 0.0 0.0 0.0 0.0
EMISFACT L0000265     HRDOW7 0.0 0.0 0.0 0.0 0.0 0.0 0.0 1.0
EMISFACT L0000265     HRDOW7 1.0 1.0 1.0 1.0 1.0 1.0 1.0 0.0
EMISFACT L0000265     HRDOW7 0.0 0.0 0.0 0.0 0.0 0.0 0.0 0.0
EMISFACT L0000266     HRDOW7 0.0 0.0 0.0 0.0 0.0 0.0 0.0 1.0
EMISFACT L0000266     HRDOW7 1.0 1.0 1.0 1.0 1.0 1.0 1.0 0.0
EMISFACT L0000266     HRDOW7 0.0 0.0 0.0 0.0 0.0 0.0 0.0 0.0
EMISFACT L0000267     HRDOW7 0.0 0.0 0.0 0.0 0.0 0.0 0.0 1.0
EMISFACT L0000267     HRDOW7 1.0 1.0 1.0 1.0 1.0 1.0 1.0 0.0
EMISFACT L0000267     HRDOW7 0.0 0.0 0.0 0.0 0.0 0.0 0.0 0.0
EMISFACT L0000268     HRDOW7 0.0 0.0 0.0 0.0 0.0 0.0 0.0 1.0
EMISFACT L0000268     HRDOW7 1.0 1.0 1.0 1.0 1.0 1.0 1.0 0.0
EMISFACT L0000268     HRDOW7 0.0 0.0 0.0 0.0 0.0 0.0 0.0 0.0
EMISFACT L0000269     HRDOW7 0.0 0.0 0.0 0.0 0.0 0.0 0.0 1.0
EMISFACT L0000269     HRDOW7 1.0 1.0 1.0 1.0 1.0 1.0 1.0 0.0
EMISFACT L0000269     HRDOW7 0.0 0.0 0.0 0.0 0.0 0.0 0.0 0.0
EMISFACT L0000270     HRDOW7 0.0 0.0 0.0 0.0 0.0 0.0 0.0 1.0
EMISFACT L0000270     HRDOW7 1.0 1.0 1.0 1.0 1.0 1.0 1.0 0.0
EMISFACT L0000270     HRDOW7 0.0 0.0 0.0 0.0 0.0 0.0 0.0 0.0
EMISFACT L0000271     HRDOW7 0.0 0.0 0.0 0.0 0.0 0.0 0.0 1.0
EMISFACT L0000271     HRDOW7 1.0 1.0 1.0 1.0 1.0 1.0 1.0 0.0
EMISFACT L0000271     HRDOW7 0.0 0.0 0.0 0.0 0.0 0.0 0.0 0.0
EMISFACT L0000272     HRDOW7 0.0 0.0 0.0 0.0 0.0 0.0 0.0 1.0
EMISFACT L0000272     HRDOW7 1.0 1.0 1.0 1.0 1.0 1.0 1.0 0.0
EMISFACT L0000272     HRDOW7 0.0 0.0 0.0 0.0 0.0 0.0 0.0 0.0
EMISFACT L0000273     HRDOW7 0.0 0.0 0.0 0.0 0.0 0.0 0.0 1.0
EMISFACT L0000273     HRDOW7 1.0 1.0 1.0 1.0 1.0 1.0 1.0 0.0
EMISFACT L0000273     HRDOW7 0.0 0.0 0.0 0.0 0.0 0.0 0.0 0.0
EMISFACT L0000274     HRDOW7 0.0 0.0 0.0 0.0 0.0 0.0 0.0 1.0
EMISFACT L0000274     HRDOW7 1.0 1.0 1.0 1.0 1.0 1.0 1.0 0.0
EMISFACT L0000274     HRDOW7 0.0 0.0 0.0 0.0 0.0 0.0 0.0 0.0
EMISFACT L0000275     HRDOW7 0.0 0.0 0.0 0.0 0.0 0.0 0.0 1.0
EMISFACT L0000275     HRDOW7 1.0 1.0 1.0 1.0 1.0 1.0 1.0 0.0
EMISFACT L0000275     HRDOW7 0.0 0.0 0.0 0.0 0.0 0.0 0.0 0.0
EMISFACT L0000276     HRDOW7 0.0 0.0 0.0 0.0 0.0 0.0 0.0 1.0
EMISFACT L0000276     HRDOW7 1.0 1.0 1.0 1.0 1.0 1.0 1.0 0.0
EMISFACT L0000276     HRDOW7 0.0 0.0 0.0 0.0 0.0 0.0 0.0 0.0
EMISFACT L0000277     HRDOW7 0.0 0.0 0.0 0.0 0.0 0.0 0.0 1.0
EMISFACT L0000277     HRDOW7 1.0 1.0 1.0 1.0 1.0 1.0 1.0 0.0
EMISFACT L0000277     HRDOW7 0.0 0.0 0.0 0.0 0.0 0.0 0.0 0.0
EMISFACT L0000278     HRDOW7 0.0 0.0 0.0 0.0 0.0 0.0 0.0 1.0
EMISFACT L0000278     HRDOW7 1.0 1.0 1.0 1.0 1.0 1.0 1.0 0.0
EMISFACT L0000278     HRDOW7 0.0 0.0 0.0 0.0 0.0 0.0 0.0 0.0
EMISFACT L0000279     HRDOW7 0.0 0.0 0.0 0.0 0.0 0.0 0.0 1.0
EMISFACT L0000279     HRDOW7 1.0 1.0 1.0 1.0 1.0 1.0 1.0 0.0
EMISFACT L0000279     HRDOW7 0.0 0.0 0.0 0.0 0.0 0.0 0.0 0.0
EMISFACT L0000280     HRDOW7 0.0 0.0 0.0 0.0 0.0 0.0 0.0 1.0
EMISFACT L0000280     HRDOW7 1.0 1.0 1.0 1.0 1.0 1.0 1.0 0.0
EMISFACT L0000280     HRDOW7 0.0 0.0 0.0 0.0 0.0 0.0 0.0 0.0
EMISFACT L0000281     HRDOW7 0.0 0.0 0.0 0.0 0.0 0.0 0.0 1.0
EMISFACT L0000281     HRDOW7 1.0 1.0 1.0 1.0 1.0 1.0 1.0 0.0
EMISFACT L0000281     HRDOW7 0.0 0.0 0.0 0.0 0.0 0.0 0.0 0.0
EMISFACT L0000282     HRDOW7 0.0 0.0 0.0 0.0 0.0 0.0 0.0 1.0
EMISFACT L0000282     HRDOW7 1.0 1.0 1.0 1.0 1.0 1.0 1.0 0.0
EMISFACT L0000282     HRDOW7 0.0 0.0 0.0 0.0 0.0 0.0 0.0 0.0
EMISFACT L0000283     HRDOW7 0.0 0.0 0.0 0.0 0.0 0.0 0.0 1.0
EMISFACT L0000283     HRDOW7 1.0 1.0 1.0 1.0 1.0 1.0 1.0 0.0
EMISFACT L0000283     HRDOW7 0.0 0.0 0.0 0.0 0.0 0.0 0.0 0.0
```

```
EMISFACT L0000284     HRDOW7 0.0 0.0 0.0 0.0 0.0 0.0 0.0 1.0
EMISFACT L0000284     HRDOW7 1.0 1.0 1.0 1.0 1.0 1.0 1.0 0.0
EMISFACT L0000284     HRDOW7 0.0 0.0 0.0 0.0 0.0 0.0 0.0 0.0
EMISFACT L0000285     HRDOW7 0.0 0.0 0.0 0.0 0.0 0.0 0.0 1.0
EMISFACT L0000285     HRDOW7 1.0 1.0 1.0 1.0 1.0 1.0 1.0 0.0
EMISFACT L0000285     HRDOW7 0.0 0.0 0.0 0.0 0.0 0.0 0.0 0.0
EMISFACT L0000286     HRDOW7 0.0 0.0 0.0 0.0 0.0 0.0 0.0 1.0
EMISFACT L0000286     HRDOW7 1.0 1.0 1.0 1.0 1.0 1.0 1.0 0.0
EMISFACT L0000286     HRDOW7 0.0 0.0 0.0 0.0 0.0 0.0 0.0 0.0
EMISFACT L0000287     HRDOW7 0.0 0.0 0.0 0.0 0.0 0.0 0.0 1.0
EMISFACT L0000287     HRDOW7 1.0 1.0 1.0 1.0 1.0 1.0 1.0 0.0
EMISFACT L0000287     HRDOW7 0.0 0.0 0.0 0.0 0.0 0.0 0.0 0.0
EMISFACT L0000288     HRDOW7 0.0 0.0 0.0 0.0 0.0 0.0 0.0 1.0
EMISFACT L0000288     HRDOW7 1.0 1.0 1.0 1.0 1.0 1.0 1.0 0.0
EMISFACT L0000288     HRDOW7 0.0 0.0 0.0 0.0 0.0 0.0 0.0 0.0
EMISFACT L0000289     HRDOW7 0.0 0.0 0.0 0.0 0.0 0.0 0.0 1.0
EMISFACT L0000289     HRDOW7 1.0 1.0 1.0 1.0 1.0 1.0 1.0 0.0
EMISFACT L0000289     HRDOW7 0.0 0.0 0.0 0.0 0.0 0.0 0.0 0.0
EMISFACT L0000290     HRDOW7 0.0 0.0 0.0 0.0 0.0 0.0 0.0 1.0
EMISFACT L0000290     HRDOW7 1.0 1.0 1.0 1.0 1.0 1.0 1.0 0.0
EMISFACT L0000290     HRDOW7 0.0 0.0 0.0 0.0 0.0 0.0 0.0 0.0
EMISFACT L0000291     HRDOW7 0.0 0.0 0.0 0.0 0.0 0.0 0.0 1.0
EMISFACT L0000291     HRDOW7 1.0 1.0 1.0 1.0 1.0 1.0 1.0 0.0
EMISFACT L0000291     HRDOW7 0.0 0.0 0.0 0.0 0.0 0.0 0.0 0.0
EMISFACT L0000292     HRDOW7 0.0 0.0 0.0 0.0 0.0 0.0 0.0 1.0
EMISFACT L0000292     HRDOW7 1.0 1.0 1.0 1.0 1.0 1.0 1.0 0.0
EMISFACT L0000292     HRDOW7 0.0 0.0 0.0 0.0 0.0 0.0 0.0 0.0
EMISFACT L0000293     HRDOW7 0.0 0.0 0.0 0.0 0.0 0.0 0.0 1.0
EMISFACT L0000293     HRDOW7 1.0 1.0 1.0 1.0 1.0 1.0 1.0 0.0
EMISFACT L0000293     HRDOW7 0.0 0.0 0.0 0.0 0.0 0.0 0.0 0.0
EMISFACT L0000294     HRDOW7 0.0 0.0 0.0 0.0 0.0 0.0 0.0 1.0
EMISFACT L0000294     HRDOW7 1.0 1.0 1.0 1.0 1.0 1.0 1.0 0.0
EMISFACT L0000294     HRDOW7 0.0 0.0 0.0 0.0 0.0 0.0 0.0 0.0
EMISFACT L0000295     HRDOW7 0.0 0.0 0.0 0.0 0.0 0.0 0.0 1.0
EMISFACT L0000295     HRDOW7 1.0 1.0 1.0 1.0 1.0 1.0 1.0 0.0
EMISFACT L0000295     HRDOW7 0.0 0.0 0.0 0.0 0.0 0.0 0.0 0.0
EMISFACT L0000296     HRDOW7 0.0 0.0 0.0 0.0 0.0 0.0 0.0 1.0
EMISFACT L0000296     HRDOW7 1.0 1.0 1.0 1.0 1.0 1.0 1.0 0.0
EMISFACT L0000296     HRDOW7 0.0 0.0 0.0 0.0 0.0 0.0 0.0 0.0
EMISFACT L0000297     HRDOW7 0.0 0.0 0.0 0.0 0.0 0.0 0.0 1.0
EMISFACT L0000297     HRDOW7 1.0 1.0 1.0 1.0 1.0 1.0 1.0 0.0
EMISFACT L0000297     HRDOW7 0.0 0.0 0.0 0.0 0.0 0.0 0.0 0.0
EMISFACT L0000298     HRDOW7 0.0 0.0 0.0 0.0 0.0 0.0 0.0 1.0
EMISFACT L0000298     HRDOW7 1.0 1.0 1.0 1.0 1.0 1.0 1.0 0.0
EMISFACT L0000298     HRDOW7 0.0 0.0 0.0 0.0 0.0 0.0 0.0 0.0
EMISFACT L0000299     HRDOW7 0.0 0.0 0.0 0.0 0.0 0.0 0.0 1.0
EMISFACT L0000299     HRDOW7 1.0 1.0 1.0 1.0 1.0 1.0 1.0 0.0
EMISFACT L0000299     HRDOW7 0.0 0.0 0.0 0.0 0.0 0.0 0.0 0.0
EMISFACT L0000300     HRDOW7 0.0 0.0 0.0 0.0 0.0 0.0 0.0 1.0
EMISFACT L0000300     HRDOW7 1.0 1.0 1.0 1.0 1.0 1.0 1.0 0.0
EMISFACT L0000300     HRDOW7 0.0 0.0 0.0 0.0 0.0 0.0 0.0 0.0
EMISFACT L0000301     HRDOW7 0.0 0.0 0.0 0.0 0.0 0.0 0.0 1.0
EMISFACT L0000301     HRDOW7 1.0 1.0 1.0 1.0 1.0 1.0 1.0 0.0
EMISFACT L0000301     HRDOW7 0.0 0.0 0.0 0.0 0.0 0.0 0.0 0.0
EMISFACT L0000302     HRDOW7 0.0 0.0 0.0 0.0 0.0 0.0 0.0 1.0
EMISFACT L0000302     HRDOW7 1.0 1.0 1.0 1.0 1.0 1.0 1.0 0.0
EMISFACT L0000302     HRDOW7 0.0 0.0 0.0 0.0 0.0 0.0 0.0 0.0
EMISFACT L0000303     HRDOW7 0.0 0.0 0.0 0.0 0.0 0.0 0.0 1.0
EMISFACT L0000303     HRDOW7 1.0 1.0 1.0 1.0 1.0 1.0 1.0 0.0
EMISFACT L0000303     HRDOW7 0.0 0.0 0.0 0.0 0.0 0.0 0.0 0.0
EMISFACT L0000304     HRDOW7 0.0 0.0 0.0 0.0 0.0 0.0 0.0 1.0
EMISFACT L0000304     HRDOW7 1.0 1.0 1.0 1.0 1.0 1.0 1.0 0.0
EMISFACT L0000304     HRDOW7 0.0 0.0 0.0 0.0 0.0 0.0 0.0 0.0
EMISFACT L0000305     HRDOW7 0.0 0.0 0.0 0.0 0.0 0.0 0.0 1.0
EMISFACT L0000305     HRDOW7 1.0 1.0 1.0 1.0 1.0 1.0 1.0 0.0
EMISFACT L0000305     HRDOW7 0.0 0.0 0.0 0.0 0.0 0.0 0.0 0.0
```

```
EMISFACT L0000306     HRDOW7 0.0 0.0 0.0 0.0 0.0 0.0 0.0 1.0
EMISFACT L0000306     HRDOW7 1.0 1.0 1.0 1.0 1.0 1.0 1.0 0.0
EMISFACT L0000306     HRDOW7 0.0 0.0 0.0 0.0 0.0 0.0 0.0 0.0
EMISFACT L0000307     HRDOW7 0.0 0.0 0.0 0.0 0.0 0.0 0.0 1.0
EMISFACT L0000307     HRDOW7 1.0 1.0 1.0 1.0 1.0 1.0 1.0 0.0
EMISFACT L0000307     HRDOW7 0.0 0.0 0.0 0.0 0.0 0.0 0.0 0.0
EMISFACT L0000308     HRDOW7 0.0 0.0 0.0 0.0 0.0 0.0 0.0 1.0
EMISFACT L0000308     HRDOW7 1.0 1.0 1.0 1.0 1.0 1.0 1.0 0.0
EMISFACT L0000308     HRDOW7 0.0 0.0 0.0 0.0 0.0 0.0 0.0 0.0
EMISFACT L0000309     HRDOW7 0.0 0.0 0.0 0.0 0.0 0.0 0.0 1.0
EMISFACT L0000309     HRDOW7 1.0 1.0 1.0 1.0 1.0 1.0 1.0 0.0
EMISFACT L0000309     HRDOW7 0.0 0.0 0.0 0.0 0.0 0.0 0.0 0.0
EMISFACT L0000310     HRDOW7 0.0 0.0 0.0 0.0 0.0 0.0 0.0 1.0
EMISFACT L0000310     HRDOW7 1.0 1.0 1.0 1.0 1.0 1.0 1.0 0.0
EMISFACT L0000310     HRDOW7 0.0 0.0 0.0 0.0 0.0 0.0 0.0 0.0
EMISFACT L0000311     HRDOW7 0.0 0.0 0.0 0.0 0.0 0.0 0.0 1.0
EMISFACT L0000311     HRDOW7 1.0 1.0 1.0 1.0 1.0 1.0 1.0 0.0
EMISFACT L0000311     HRDOW7 0.0 0.0 0.0 0.0 0.0 0.0 0.0 0.0
EMISFACT L0000312     HRDOW7 0.0 0.0 0.0 0.0 0.0 0.0 0.0 1.0
EMISFACT L0000312     HRDOW7 1.0 1.0 1.0 1.0 1.0 1.0 1.0 0.0
EMISFACT L0000312     HRDOW7 0.0 0.0 0.0 0.0 0.0 0.0 0.0 0.0
EMISFACT L0000313     HRDOW7 0.0 0.0 0.0 0.0 0.0 0.0 0.0 1.0
EMISFACT L0000313     HRDOW7 1.0 1.0 1.0 1.0 1.0 1.0 1.0 0.0
EMISFACT L0000313     HRDOW7 0.0 0.0 0.0 0.0 0.0 0.0 0.0 0.0
EMISFACT L0000314     HRDOW7 0.0 0.0 0.0 0.0 0.0 0.0 0.0 1.0
EMISFACT L0000314     HRDOW7 1.0 1.0 1.0 1.0 1.0 1.0 1.0 0.0
EMISFACT L0000314     HRDOW7 0.0 0.0 0.0 0.0 0.0 0.0 0.0 0.0
EMISFACT L0000315     HRDOW7 0.0 0.0 0.0 0.0 0.0 0.0 0.0 1.0
EMISFACT L0000315     HRDOW7 1.0 1.0 1.0 1.0 1.0 1.0 1.0 0.0
EMISFACT L0000315     HRDOW7 0.0 0.0 0.0 0.0 0.0 0.0 0.0 0.0
EMISFACT L0000316     HRDOW7 0.0 0.0 0.0 0.0 0.0 0.0 0.0 1.0
EMISFACT L0000316     HRDOW7 1.0 1.0 1.0 1.0 1.0 1.0 1.0 0.0
EMISFACT L0000316     HRDOW7 0.0 0.0 0.0 0.0 0.0 0.0 0.0 0.0
EMISFACT L0000317     HRDOW7 0.0 0.0 0.0 0.0 0.0 0.0 0.0 1.0
EMISFACT L0000317     HRDOW7 1.0 1.0 1.0 1.0 1.0 1.0 1.0 0.0
EMISFACT L0000317     HRDOW7 0.0 0.0 0.0 0.0 0.0 0.0 0.0 0.0
EMISFACT L0000318     HRDOW7 0.0 0.0 0.0 0.0 0.0 0.0 0.0 1.0
EMISFACT L0000318     HRDOW7 1.0 1.0 1.0 1.0 1.0 1.0 1.0 0.0
EMISFACT L0000318     HRDOW7 0.0 0.0 0.0 0.0 0.0 0.0 0.0 0.0
EMISFACT L0000319     HRDOW7 0.0 0.0 0.0 0.0 0.0 0.0 0.0 1.0
EMISFACT L0000319     HRDOW7 1.0 1.0 1.0 1.0 1.0 1.0 1.0 0.0
EMISFACT L0000319     HRDOW7 0.0 0.0 0.0 0.0 0.0 0.0 0.0 0.0
EMISFACT L0000320     HRDOW7 0.0 0.0 0.0 0.0 0.0 0.0 0.0 1.0
EMISFACT L0000320     HRDOW7 1.0 1.0 1.0 1.0 1.0 1.0 1.0 0.0
EMISFACT L0000320     HRDOW7 0.0 0.0 0.0 0.0 0.0 0.0 0.0 0.0
EMISFACT L0000321     HRDOW7 0.0 0.0 0.0 0.0 0.0 0.0 0.0 1.0
EMISFACT L0000321     HRDOW7 1.0 1.0 1.0 1.0 1.0 1.0 1.0 0.0
EMISFACT L0000321     HRDOW7 0.0 0.0 0.0 0.0 0.0 0.0 0.0 0.0
EMISFACT L0000322     HRDOW7 0.0 0.0 0.0 0.0 0.0 0.0 0.0 1.0
EMISFACT L0000322     HRDOW7 1.0 1.0 1.0 1.0 1.0 1.0 1.0 0.0
EMISFACT L0000322     HRDOW7 0.0 0.0 0.0 0.0 0.0 0.0 0.0 0.0
EMISFACT L0000323     HRDOW7 0.0 0.0 0.0 0.0 0.0 0.0 0.0 1.0
EMISFACT L0000323     HRDOW7 1.0 1.0 1.0 1.0 1.0 1.0 1.0 0.0
EMISFACT L0000323     HRDOW7 0.0 0.0 0.0 0.0 0.0 0.0 0.0 0.0
EMISFACT L0000324     HRDOW7 0.0 0.0 0.0 0.0 0.0 0.0 0.0 1.0
EMISFACT L0000324     HRDOW7 1.0 1.0 1.0 1.0 1.0 1.0 1.0 0.0
EMISFACT L0000324     HRDOW7 0.0 0.0 0.0 0.0 0.0 0.0 0.0 0.0
EMISFACT L0000325     HRDOW7 0.0 0.0 0.0 0.0 0.0 0.0 0.0 1.0
EMISFACT L0000325     HRDOW7 1.0 1.0 1.0 1.0 1.0 1.0 1.0 0.0
EMISFACT L0000325     HRDOW7 0.0 0.0 0.0 0.0 0.0 0.0 0.0 0.0
EMISFACT L0000326     HRDOW7 0.0 0.0 0.0 0.0 0.0 0.0 0.0 1.0
EMISFACT L0000326     HRDOW7 1.0 1.0 1.0 1.0 1.0 1.0 1.0 0.0
EMISFACT L0000326     HRDOW7 0.0 0.0 0.0 0.0 0.0 0.0 0.0 0.0
EMISFACT L0000327     HRDOW7 0.0 0.0 0.0 0.0 0.0 0.0 0.0 1.0
EMISFACT L0000327     HRDOW7 1.0 1.0 1.0 1.0 1.0 1.0 1.0 0.0
EMISFACT L0000327     HRDOW7 0.0 0.0 0.0 0.0 0.0 0.0 0.0 0.0
```

```
EMISFACT L0000328     HRDOW7 0.0 0.0 0.0 0.0 0.0 0.0 0.0 1.0
EMISFACT L0000328     HRDOW7 1.0 1.0 1.0 1.0 1.0 1.0 1.0 0.0
EMISFACT L0000328     HRDOW7 0.0 0.0 0.0 0.0 0.0 0.0 0.0 0.0
EMISFACT L0000329     HRDOW7 0.0 0.0 0.0 0.0 0.0 0.0 0.0 1.0
EMISFACT L0000329     HRDOW7 1.0 1.0 1.0 1.0 1.0 1.0 1.0 0.0
EMISFACT L0000329     HRDOW7 0.0 0.0 0.0 0.0 0.0 0.0 0.0 0.0
EMISFACT L0000330     HRDOW7 0.0 0.0 0.0 0.0 0.0 0.0 0.0 1.0
EMISFACT L0000330     HRDOW7 1.0 1.0 1.0 1.0 1.0 1.0 1.0 0.0
EMISFACT L0000330     HRDOW7 0.0 0.0 0.0 0.0 0.0 0.0 0.0 0.0
EMISFACT L0000331     HRDOW7 0.0 0.0 0.0 0.0 0.0 0.0 0.0 1.0
EMISFACT L0000331     HRDOW7 1.0 1.0 1.0 1.0 1.0 1.0 1.0 0.0
EMISFACT L0000331     HRDOW7 0.0 0.0 0.0 0.0 0.0 0.0 0.0 0.0
EMISFACT L0000332     HRDOW7 0.0 0.0 0.0 0.0 0.0 0.0 0.0 1.0
EMISFACT L0000332     HRDOW7 1.0 1.0 1.0 1.0 1.0 1.0 1.0 0.0
EMISFACT L0000332     HRDOW7 0.0 0.0 0.0 0.0 0.0 0.0 0.0 0.0
EMISFACT L0000333     HRDOW7 0.0 0.0 0.0 0.0 0.0 0.0 0.0 1.0
EMISFACT L0000333     HRDOW7 1.0 1.0 1.0 1.0 1.0 1.0 1.0 0.0
EMISFACT L0000333     HRDOW7 0.0 0.0 0.0 0.0 0.0 0.0 0.0 0.0
EMISFACT L0000334     HRDOW7 0.0 0.0 0.0 0.0 0.0 0.0 0.0 1.0
EMISFACT L0000334     HRDOW7 1.0 1.0 1.0 1.0 1.0 1.0 1.0 0.0
EMISFACT L0000334     HRDOW7 0.0 0.0 0.0 0.0 0.0 0.0 0.0 0.0
EMISFACT L0000335     HRDOW7 0.0 0.0 0.0 0.0 0.0 0.0 0.0 1.0
EMISFACT L0000335     HRDOW7 1.0 1.0 1.0 1.0 1.0 1.0 1.0 0.0
EMISFACT L0000335     HRDOW7 0.0 0.0 0.0 0.0 0.0 0.0 0.0 0.0
EMISFACT L0000336     HRDOW7 0.0 0.0 0.0 0.0 0.0 0.0 0.0 1.0
EMISFACT L0000336     HRDOW7 1.0 1.0 1.0 1.0 1.0 1.0 1.0 0.0
EMISFACT L0000336     HRDOW7 0.0 0.0 0.0 0.0 0.0 0.0 0.0 0.0
EMISFACT L0000337     HRDOW7 0.0 0.0 0.0 0.0 0.0 0.0 0.0 1.0
EMISFACT L0000337     HRDOW7 1.0 1.0 1.0 1.0 1.0 1.0 1.0 0.0
EMISFACT L0000337     HRDOW7 0.0 0.0 0.0 0.0 0.0 0.0 0.0 0.0
EMISFACT L0000338     HRDOW7 0.0 0.0 0.0 0.0 0.0 0.0 0.0 1.0
EMISFACT L0000338     HRDOW7 1.0 1.0 1.0 1.0 1.0 1.0 1.0 0.0
EMISFACT L0000338     HRDOW7 0.0 0.0 0.0 0.0 0.0 0.0 0.0 0.0
EMISFACT L0000339     HRDOW7 0.0 0.0 0.0 0.0 0.0 0.0 0.0 1.0
EMISFACT L0000339     HRDOW7 1.0 1.0 1.0 1.0 1.0 1.0 1.0 0.0
EMISFACT L0000339     HRDOW7 0.0 0.0 0.0 0.0 0.0 0.0 0.0 0.0
EMISFACT L0000340     HRDOW7 0.0 0.0 0.0 0.0 0.0 0.0 0.0 1.0
EMISFACT L0000340     HRDOW7 1.0 1.0 1.0 1.0 1.0 1.0 1.0 0.0
EMISFACT L0000340     HRDOW7 0.0 0.0 0.0 0.0 0.0 0.0 0.0 0.0
EMISFACT L0000341     HRDOW7 0.0 0.0 0.0 0.0 0.0 0.0 0.0 1.0
EMISFACT L0000341     HRDOW7 1.0 1.0 1.0 1.0 1.0 1.0 1.0 0.0
EMISFACT L0000341     HRDOW7 0.0 0.0 0.0 0.0 0.0 0.0 0.0 0.0
EMISFACT L0000342     HRDOW7 0.0 0.0 0.0 0.0 0.0 0.0 0.0 1.0
EMISFACT L0000342     HRDOW7 1.0 1.0 1.0 1.0 1.0 1.0 1.0 0.0
EMISFACT L0000342     HRDOW7 0.0 0.0 0.0 0.0 0.0 0.0 0.0 0.0
EMISFACT L0000343     HRDOW7 0.0 0.0 0.0 0.0 0.0 0.0 0.0 1.0
EMISFACT L0000343     HRDOW7 1.0 1.0 1.0 1.0 1.0 1.0 1.0 0.0
EMISFACT L0000343     HRDOW7 0.0 0.0 0.0 0.0 0.0 0.0 0.0 0.0
EMISFACT L0000344     HRDOW7 0.0 0.0 0.0 0.0 0.0 0.0 0.0 1.0
EMISFACT L0000344     HRDOW7 1.0 1.0 1.0 1.0 1.0 1.0 1.0 0.0
EMISFACT L0000344     HRDOW7 0.0 0.0 0.0 0.0 0.0 0.0 0.0 0.0
EMISFACT L0000345     HRDOW7 0.0 0.0 0.0 0.0 0.0 0.0 0.0 1.0
EMISFACT L0000345     HRDOW7 1.0 1.0 1.0 1.0 1.0 1.0 1.0 0.0
EMISFACT L0000345     HRDOW7 0.0 0.0 0.0 0.0 0.0 0.0 0.0 0.0
EMISFACT L0000346     HRDOW7 0.0 0.0 0.0 0.0 0.0 0.0 0.0 1.0
EMISFACT L0000346     HRDOW7 1.0 1.0 1.0 1.0 1.0 1.0 1.0 0.0
EMISFACT L0000346     HRDOW7 0.0 0.0 0.0 0.0 0.0 0.0 0.0 0.0
EMISFACT L0000347     HRDOW7 0.0 0.0 0.0 0.0 0.0 0.0 0.0 1.0
EMISFACT L0000347     HRDOW7 1.0 1.0 1.0 1.0 1.0 1.0 1.0 0.0
EMISFACT L0000347     HRDOW7 0.0 0.0 0.0 0.0 0.0 0.0 0.0 0.0
EMISFACT L0000348     HRDOW7 0.0 0.0 0.0 0.0 0.0 0.0 0.0 1.0
EMISFACT L0000348     HRDOW7 1.0 1.0 1.0 1.0 1.0 1.0 1.0 0.0
EMISFACT L0000348     HRDOW7 0.0 0.0 0.0 0.0 0.0 0.0 0.0 0.0
EMISFACT L0000349     HRDOW7 0.0 0.0 0.0 0.0 0.0 0.0 0.0 1.0
EMISFACT L0000349     HRDOW7 1.0 1.0 1.0 1.0 1.0 1.0 1.0 0.0
EMISFACT L0000349     HRDOW7 0.0 0.0 0.0 0.0 0.0 0.0 0.0 0.0
```

```
EMISFACT L0000350     HRDOW7 0.0 0.0 0.0 0.0 0.0 0.0 0.0 1.0
EMISFACT L0000350     HRDOW7 1.0 1.0 1.0 1.0 1.0 1.0 1.0 0.0
EMISFACT L0000350     HRDOW7 0.0 0.0 0.0 0.0 0.0 0.0 0.0 0.0
EMISFACT L0000351     HRDOW7 0.0 0.0 0.0 0.0 0.0 0.0 0.0 1.0
EMISFACT L0000351     HRDOW7 1.0 1.0 1.0 1.0 1.0 1.0 1.0 0.0
EMISFACT L0000351     HRDOW7 0.0 0.0 0.0 0.0 0.0 0.0 0.0 0.0
EMISFACT L0000352     HRDOW7 0.0 0.0 0.0 0.0 0.0 0.0 0.0 1.0
EMISFACT L0000352     HRDOW7 1.0 1.0 1.0 1.0 1.0 1.0 1.0 0.0
EMISFACT L0000352     HRDOW7 0.0 0.0 0.0 0.0 0.0 0.0 0.0 0.0
EMISFACT L0000353     HRDOW7 0.0 0.0 0.0 0.0 0.0 0.0 0.0 1.0
EMISFACT L0000353     HRDOW7 1.0 1.0 1.0 1.0 1.0 1.0 1.0 0.0
EMISFACT L0000353     HRDOW7 0.0 0.0 0.0 0.0 0.0 0.0 0.0 0.0
EMISFACT L0000354     HRDOW7 0.0 0.0 0.0 0.0 0.0 0.0 0.0 1.0
EMISFACT L0000354     HRDOW7 1.0 1.0 1.0 1.0 1.0 1.0 1.0 0.0
EMISFACT L0000354     HRDOW7 0.0 0.0 0.0 0.0 0.0 0.0 0.0 0.0
EMISFACT L0000355     HRDOW7 0.0 0.0 0.0 0.0 0.0 0.0 0.0 1.0
EMISFACT L0000355     HRDOW7 1.0 1.0 1.0 1.0 1.0 1.0 1.0 0.0
EMISFACT L0000355     HRDOW7 0.0 0.0 0.0 0.0 0.0 0.0 0.0 0.0
EMISFACT L0000356     HRDOW7 0.0 0.0 0.0 0.0 0.0 0.0 0.0 1.0
EMISFACT L0000356     HRDOW7 1.0 1.0 1.0 1.0 1.0 1.0 1.0 0.0
EMISFACT L0000356     HRDOW7 0.0 0.0 0.0 0.0 0.0 0.0 0.0 0.0
EMISFACT L0000357     HRDOW7 0.0 0.0 0.0 0.0 0.0 0.0 0.0 1.0
EMISFACT L0000357     HRDOW7 1.0 1.0 1.0 1.0 1.0 1.0 1.0 0.0
EMISFACT L0000357     HRDOW7 0.0 0.0 0.0 0.0 0.0 0.0 0.0 0.0
EMISFACT L0000358     HRDOW7 0.0 0.0 0.0 0.0 0.0 0.0 0.0 1.0
EMISFACT L0000358     HRDOW7 1.0 1.0 1.0 1.0 1.0 1.0 1.0 0.0
EMISFACT L0000358     HRDOW7 0.0 0.0 0.0 0.0 0.0 0.0 0.0 0.0
EMISFACT L0000359     HRDOW7 0.0 0.0 0.0 0.0 0.0 0.0 0.0 1.0
EMISFACT L0000359     HRDOW7 1.0 1.0 1.0 1.0 1.0 1.0 1.0 0.0
EMISFACT L0000359     HRDOW7 0.0 0.0 0.0 0.0 0.0 0.0 0.0 0.0
EMISFACT L0000360     HRDOW7 0.0 0.0 0.0 0.0 0.0 0.0 0.0 1.0
EMISFACT L0000360     HRDOW7 1.0 1.0 1.0 1.0 1.0 1.0 1.0 0.0
EMISFACT L0000360     HRDOW7 0.0 0.0 0.0 0.0 0.0 0.0 0.0 0.0
EMISFACT L0000361     HRDOW7 0.0 0.0 0.0 0.0 0.0 0.0 0.0 1.0
EMISFACT L0000361     HRDOW7 1.0 1.0 1.0 1.0 1.0 1.0 1.0 0.0
EMISFACT L0000361     HRDOW7 0.0 0.0 0.0 0.0 0.0 0.0 0.0 0.0
EMISFACT L0000362     HRDOW7 0.0 0.0 0.0 0.0 0.0 0.0 0.0 1.0
EMISFACT L0000362     HRDOW7 1.0 1.0 1.0 1.0 1.0 1.0 1.0 0.0
EMISFACT L0000362     HRDOW7 0.0 0.0 0.0 0.0 0.0 0.0 0.0 0.0
EMISFACT L0000363     HRDOW7 0.0 0.0 0.0 0.0 0.0 0.0 0.0 1.0
EMISFACT L0000363     HRDOW7 1.0 1.0 1.0 1.0 1.0 1.0 1.0 0.0
EMISFACT L0000363     HRDOW7 0.0 0.0 0.0 0.0 0.0 0.0 0.0 0.0
EMISFACT L0000364     HRDOW7 0.0 0.0 0.0 0.0 0.0 0.0 0.0 1.0
EMISFACT L0000364     HRDOW7 1.0 1.0 1.0 1.0 1.0 1.0 1.0 0.0
EMISFACT L0000364     HRDOW7 0.0 0.0 0.0 0.0 0.0 0.0 0.0 0.0
EMISFACT L0000365     HRDOW7 0.0 0.0 0.0 0.0 0.0 0.0 0.0 1.0
EMISFACT L0000365     HRDOW7 1.0 1.0 1.0 1.0 1.0 1.0 1.0 0.0
EMISFACT L0000365     HRDOW7 0.0 0.0 0.0 0.0 0.0 0.0 0.0 0.0
EMISFACT L0000366     HRDOW7 0.0 0.0 0.0 0.0 0.0 0.0 0.0 1.0
EMISFACT L0000366     HRDOW7 1.0 1.0 1.0 1.0 1.0 1.0 1.0 0.0
EMISFACT L0000366     HRDOW7 0.0 0.0 0.0 0.0 0.0 0.0 0.0 0.0
EMISFACT L0000367     HRDOW7 0.0 0.0 0.0 0.0 0.0 0.0 0.0 1.0
EMISFACT L0000367     HRDOW7 1.0 1.0 1.0 1.0 1.0 1.0 1.0 0.0
EMISFACT L0000367     HRDOW7 0.0 0.0 0.0 0.0 0.0 0.0 0.0 0.0
EMISFACT L0000368     HRDOW7 0.0 0.0 0.0 0.0 0.0 0.0 0.0 1.0
EMISFACT L0000368     HRDOW7 1.0 1.0 1.0 1.0 1.0 1.0 1.0 0.0
EMISFACT L0000368     HRDOW7 0.0 0.0 0.0 0.0 0.0 0.0 0.0 0.0
EMISFACT L0000369     HRDOW7 0.0 0.0 0.0 0.0 0.0 0.0 0.0 1.0
EMISFACT L0000369     HRDOW7 1.0 1.0 1.0 1.0 1.0 1.0 1.0 0.0
EMISFACT L0000369     HRDOW7 0.0 0.0 0.0 0.0 0.0 0.0 0.0 0.0
EMISFACT L0000370     HRDOW7 0.0 0.0 0.0 0.0 0.0 0.0 0.0 1.0
EMISFACT L0000370     HRDOW7 1.0 1.0 1.0 1.0 1.0 1.0 1.0 0.0
EMISFACT L0000370     HRDOW7 0.0 0.0 0.0 0.0 0.0 0.0 0.0 0.0
EMISFACT L0000371     HRDOW7 0.0 0.0 0.0 0.0 0.0 0.0 0.0 1.0
EMISFACT L0000371     HRDOW7 1.0 1.0 1.0 1.0 1.0 1.0 1.0 0.0
EMISFACT L0000371     HRDOW7 0.0 0.0 0.0 0.0 0.0 0.0 0.0 0.0
```

```
EMISFACT L0000372     HRDOW7 0.0 0.0 0.0 0.0 0.0 0.0 0.0 1.0
EMISFACT L0000372     HRDOW7 1.0 1.0 1.0 1.0 1.0 1.0 1.0 0.0
EMISFACT L0000372     HRDOW7 0.0 0.0 0.0 0.0 0.0 0.0 0.0 0.0
EMISFACT L0000373     HRDOW7 0.0 0.0 0.0 0.0 0.0 0.0 0.0 1.0
EMISFACT L0000373     HRDOW7 1.0 1.0 1.0 1.0 1.0 1.0 1.0 0.0
EMISFACT L0000373     HRDOW7 0.0 0.0 0.0 0.0 0.0 0.0 0.0 0.0
EMISFACT L0000374     HRDOW7 0.0 0.0 0.0 0.0 0.0 0.0 0.0 1.0
EMISFACT L0000374     HRDOW7 1.0 1.0 1.0 1.0 1.0 1.0 1.0 0.0
EMISFACT L0000374     HRDOW7 0.0 0.0 0.0 0.0 0.0 0.0 0.0 0.0
EMISFACT L0000375     HRDOW7 0.0 0.0 0.0 0.0 0.0 0.0 0.0 1.0
EMISFACT L0000375     HRDOW7 1.0 1.0 1.0 1.0 1.0 1.0 1.0 0.0
EMISFACT L0000375     HRDOW7 0.0 0.0 0.0 0.0 0.0 0.0 0.0 0.0
EMISFACT L0000376     HRDOW7 0.0 0.0 0.0 0.0 0.0 0.0 0.0 1.0
EMISFACT L0000376     HRDOW7 1.0 1.0 1.0 1.0 1.0 1.0 1.0 0.0
EMISFACT L0000376     HRDOW7 0.0 0.0 0.0 0.0 0.0 0.0 0.0 0.0
EMISFACT L0000377     HRDOW7 0.0 0.0 0.0 0.0 0.0 0.0 0.0 1.0
EMISFACT L0000377     HRDOW7 1.0 1.0 1.0 1.0 1.0 1.0 1.0 0.0
EMISFACT L0000377     HRDOW7 0.0 0.0 0.0 0.0 0.0 0.0 0.0 0.0
EMISFACT L0000378     HRDOW7 0.0 0.0 0.0 0.0 0.0 0.0 0.0 1.0
EMISFACT L0000378     HRDOW7 1.0 1.0 1.0 1.0 1.0 1.0 1.0 0.0
EMISFACT L0000378     HRDOW7 0.0 0.0 0.0 0.0 0.0 0.0 0.0 0.0
EMISFACT L0000379     HRDOW7 0.0 0.0 0.0 0.0 0.0 0.0 0.0 1.0
EMISFACT L0000379     HRDOW7 1.0 1.0 1.0 1.0 1.0 1.0 1.0 0.0
EMISFACT L0000379     HRDOW7 0.0 0.0 0.0 0.0 0.0 0.0 0.0 0.0
EMISFACT L0000380     HRDOW7 0.0 0.0 0.0 0.0 0.0 0.0 0.0 1.0
EMISFACT L0000380     HRDOW7 1.0 1.0 1.0 1.0 1.0 1.0 1.0 0.0
EMISFACT L0000380     HRDOW7 0.0 0.0 0.0 0.0 0.0 0.0 0.0 0.0
EMISFACT L0000381     HRDOW7 0.0 0.0 0.0 0.0 0.0 0.0 0.0 1.0
EMISFACT L0000381     HRDOW7 1.0 1.0 1.0 1.0 1.0 1.0 1.0 0.0
EMISFACT L0000381     HRDOW7 0.0 0.0 0.0 0.0 0.0 0.0 0.0 0.0
EMISFACT L0000382     HRDOW7 0.0 0.0 0.0 0.0 0.0 0.0 0.0 1.0
EMISFACT L0000382     HRDOW7 1.0 1.0 1.0 1.0 1.0 1.0 1.0 0.0
EMISFACT L0000382     HRDOW7 0.0 0.0 0.0 0.0 0.0 0.0 0.0 0.0
EMISFACT L0000383     HRDOW7 0.0 0.0 0.0 0.0 0.0 0.0 0.0 1.0
EMISFACT L0000383     HRDOW7 1.0 1.0 1.0 1.0 1.0 1.0 1.0 0.0
EMISFACT L0000383     HRDOW7 0.0 0.0 0.0 0.0 0.0 0.0 0.0 0.0
EMISFACT L0000384     HRDOW7 0.0 0.0 0.0 0.0 0.0 0.0 0.0 1.0
EMISFACT L0000384     HRDOW7 1.0 1.0 1.0 1.0 1.0 1.0 1.0 0.0
EMISFACT L0000384     HRDOW7 0.0 0.0 0.0 0.0 0.0 0.0 0.0 0.0
EMISFACT L0000385     HRDOW7 0.0 0.0 0.0 0.0 0.0 0.0 0.0 1.0
EMISFACT L0000385     HRDOW7 1.0 1.0 1.0 1.0 1.0 1.0 1.0 0.0
EMISFACT L0000385     HRDOW7 0.0 0.0 0.0 0.0 0.0 0.0 0.0 0.0
EMISFACT L0000386     HRDOW7 0.0 0.0 0.0 0.0 0.0 0.0 0.0 1.0
EMISFACT L0000386     HRDOW7 1.0 1.0 1.0 1.0 1.0 1.0 1.0 0.0
EMISFACT L0000386     HRDOW7 0.0 0.0 0.0 0.0 0.0 0.0 0.0 0.0
EMISFACT L0000387     HRDOW7 0.0 0.0 0.0 0.0 0.0 0.0 0.0 1.0
EMISFACT L0000387     HRDOW7 1.0 1.0 1.0 1.0 1.0 1.0 1.0 0.0
EMISFACT L0000387     HRDOW7 0.0 0.0 0.0 0.0 0.0 0.0 0.0 0.0
EMISFACT L0000388     HRDOW7 0.0 0.0 0.0 0.0 0.0 0.0 0.0 1.0
EMISFACT L0000388     HRDOW7 1.0 1.0 1.0 1.0 1.0 1.0 1.0 0.0
EMISFACT L0000388     HRDOW7 0.0 0.0 0.0 0.0 0.0 0.0 0.0 0.0
EMISFACT L0000389     HRDOW7 0.0 0.0 0.0 0.0 0.0 0.0 0.0 1.0
EMISFACT L0000389     HRDOW7 1.0 1.0 1.0 1.0 1.0 1.0 1.0 0.0
EMISFACT L0000389     HRDOW7 0.0 0.0 0.0 0.0 0.0 0.0 0.0 0.0
EMISFACT L0000390     HRDOW7 0.0 0.0 0.0 0.0 0.0 0.0 0.0 1.0
EMISFACT L0000390     HRDOW7 1.0 1.0 1.0 1.0 1.0 1.0 1.0 0.0
EMISFACT L0000390     HRDOW7 0.0 0.0 0.0 0.0 0.0 0.0 0.0 0.0
EMISFACT L0000391     HRDOW7 0.0 0.0 0.0 0.0 0.0 0.0 0.0 1.0
EMISFACT L0000391     HRDOW7 1.0 1.0 1.0 1.0 1.0 1.0 1.0 0.0
EMISFACT L0000391     HRDOW7 0.0 0.0 0.0 0.0 0.0 0.0 0.0 0.0
EMISFACT L0000392     HRDOW7 0.0 0.0 0.0 0.0 0.0 0.0 0.0 1.0
EMISFACT L0000392     HRDOW7 1.0 1.0 1.0 1.0 1.0 1.0 1.0 0.0
EMISFACT L0000392     HRDOW7 0.0 0.0 0.0 0.0 0.0 0.0 0.0 0.0
EMISFACT L0000393     HRDOW7 0.0 0.0 0.0 0.0 0.0 0.0 0.0 1.0
EMISFACT L0000393     HRDOW7 1.0 1.0 1.0 1.0 1.0 1.0 1.0 0.0
EMISFACT L0000393     HRDOW7 0.0 0.0 0.0 0.0 0.0 0.0 0.0 0.0
```

```
EMISFACT L0000394     HRDOW7 0.0 0.0 0.0 0.0 0.0 0.0 0.0 1.0
EMISFACT L0000394     HRDOW7 1.0 1.0 1.0 1.0 1.0 1.0 1.0 0.0
EMISFACT L0000394     HRDOW7 0.0 0.0 0.0 0.0 0.0 0.0 0.0 0.0
EMISFACT L0000395     HRDOW7 0.0 0.0 0.0 0.0 0.0 0.0 0.0 1.0
EMISFACT L0000395     HRDOW7 1.0 1.0 1.0 1.0 1.0 1.0 1.0 0.0
EMISFACT L0000395     HRDOW7 0.0 0.0 0.0 0.0 0.0 0.0 0.0 0.0
EMISFACT L0000396     HRDOW7 0.0 0.0 0.0 0.0 0.0 0.0 0.0 1.0
EMISFACT L0000396     HRDOW7 1.0 1.0 1.0 1.0 1.0 1.0 1.0 0.0
EMISFACT L0000396     HRDOW7 0.0 0.0 0.0 0.0 0.0 0.0 0.0 0.0
EMISFACT L0000397     HRDOW7 0.0 0.0 0.0 0.0 0.0 0.0 0.0 1.0
EMISFACT L0000397     HRDOW7 1.0 1.0 1.0 1.0 1.0 1.0 1.0 0.0
EMISFACT L0000397     HRDOW7 0.0 0.0 0.0 0.0 0.0 0.0 0.0 0.0
EMISFACT L0000398     HRDOW7 0.0 0.0 0.0 0.0 0.0 0.0 0.0 1.0
EMISFACT L0000398     HRDOW7 1.0 1.0 1.0 1.0 1.0 1.0 1.0 0.0
EMISFACT L0000398     HRDOW7 0.0 0.0 0.0 0.0 0.0 0.0 0.0 0.0
EMISFACT L0000399     HRDOW7 0.0 0.0 0.0 0.0 0.0 0.0 0.0 1.0
EMISFACT L0000399     HRDOW7 1.0 1.0 1.0 1.0 1.0 1.0 1.0 0.0
EMISFACT L0000399     HRDOW7 0.0 0.0 0.0 0.0 0.0 0.0 0.0 0.0
EMISFACT L0000400     HRDOW7 0.0 0.0 0.0 0.0 0.0 0.0 0.0 1.0
EMISFACT L0000400     HRDOW7 1.0 1.0 1.0 1.0 1.0 1.0 1.0 0.0
EMISFACT L0000400     HRDOW7 0.0 0.0 0.0 0.0 0.0 0.0 0.0 0.0
EMISFACT L0000401     HRDOW7 0.0 0.0 0.0 0.0 0.0 0.0 0.0 1.0
EMISFACT L0000401     HRDOW7 1.0 1.0 1.0 1.0 1.0 1.0 1.0 0.0
EMISFACT L0000401     HRDOW7 0.0 0.0 0.0 0.0 0.0 0.0 0.0 0.0
EMISFACT L0000402     HRDOW7 0.0 0.0 0.0 0.0 0.0 0.0 0.0 1.0
EMISFACT L0000402     HRDOW7 1.0 1.0 1.0 1.0 1.0 1.0 1.0 0.0
EMISFACT L0000402     HRDOW7 0.0 0.0 0.0 0.0 0.0 0.0 0.0 0.0
EMISFACT L0000403     HRDOW7 0.0 0.0 0.0 0.0 0.0 0.0 0.0 1.0
EMISFACT L0000403     HRDOW7 1.0 1.0 1.0 1.0 1.0 1.0 1.0 0.0
EMISFACT L0000403     HRDOW7 0.0 0.0 0.0 0.0 0.0 0.0 0.0 0.0
EMISFACT L0000404     HRDOW7 0.0 0.0 0.0 0.0 0.0 0.0 0.0 1.0
EMISFACT L0000404     HRDOW7 1.0 1.0 1.0 1.0 1.0 1.0 1.0 0.0
EMISFACT L0000404     HRDOW7 0.0 0.0 0.0 0.0 0.0 0.0 0.0 0.0
EMISFACT L0000405     HRDOW7 0.0 0.0 0.0 0.0 0.0 0.0 0.0 1.0
EMISFACT L0000405     HRDOW7 1.0 1.0 1.0 1.0 1.0 1.0 1.0 0.0
EMISFACT L0000405     HRDOW7 0.0 0.0 0.0 0.0 0.0 0.0 0.0 0.0
EMISFACT L0000406     HRDOW7 0.0 0.0 0.0 0.0 0.0 0.0 0.0 1.0
EMISFACT L0000406     HRDOW7 1.0 1.0 1.0 1.0 1.0 1.0 1.0 0.0
EMISFACT L0000406     HRDOW7 0.0 0.0 0.0 0.0 0.0 0.0 0.0 0.0
EMISFACT L0000407     HRDOW7 0.0 0.0 0.0 0.0 0.0 0.0 0.0 1.0
EMISFACT L0000407     HRDOW7 1.0 1.0 1.0 1.0 1.0 1.0 1.0 0.0
EMISFACT L0000407     HRDOW7 0.0 0.0 0.0 0.0 0.0 0.0 0.0 0.0
EMISFACT L0000408     HRDOW7 0.0 0.0 0.0 0.0 0.0 0.0 0.0 1.0
EMISFACT L0000408     HRDOW7 1.0 1.0 1.0 1.0 1.0 1.0 1.0 0.0
EMISFACT L0000408     HRDOW7 0.0 0.0 0.0 0.0 0.0 0.0 0.0 0.0
EMISFACT L0000409     HRDOW7 0.0 0.0 0.0 0.0 0.0 0.0 0.0 1.0
EMISFACT L0000409     HRDOW7 1.0 1.0 1.0 1.0 1.0 1.0 1.0 0.0
EMISFACT L0000409     HRDOW7 0.0 0.0 0.0 0.0 0.0 0.0 0.0 0.0
EMISFACT L0000410     HRDOW7 0.0 0.0 0.0 0.0 0.0 0.0 0.0 1.0
EMISFACT L0000410     HRDOW7 1.0 1.0 1.0 1.0 1.0 1.0 1.0 0.0
EMISFACT L0000410     HRDOW7 0.0 0.0 0.0 0.0 0.0 0.0 0.0 0.0
EMISFACT L0000411     HRDOW7 0.0 0.0 0.0 0.0 0.0 0.0 0.0 1.0
EMISFACT L0000411     HRDOW7 1.0 1.0 1.0 1.0 1.0 1.0 1.0 0.0
EMISFACT L0000411     HRDOW7 0.0 0.0 0.0 0.0 0.0 0.0 0.0 0.0
EMISFACT L0000412     HRDOW7 0.0 0.0 0.0 0.0 0.0 0.0 0.0 1.0
EMISFACT L0000412     HRDOW7 1.0 1.0 1.0 1.0 1.0 1.0 1.0 0.0
EMISFACT L0000412     HRDOW7 0.0 0.0 0.0 0.0 0.0 0.0 0.0 0.0
EMISFACT L0000413     HRDOW7 0.0 0.0 0.0 0.0 0.0 0.0 0.0 1.0
EMISFACT L0000413     HRDOW7 1.0 1.0 1.0 1.0 1.0 1.0 1.0 0.0
EMISFACT L0000413     HRDOW7 0.0 0.0 0.0 0.0 0.0 0.0 0.0 0.0
EMISFACT L0000414     HRDOW7 0.0 0.0 0.0 0.0 0.0 0.0 0.0 1.0
EMISFACT L0000414     HRDOW7 1.0 1.0 1.0 1.0 1.0 1.0 1.0 0.0
EMISFACT L0000414     HRDOW7 0.0 0.0 0.0 0.0 0.0 0.0 0.0 0.0
EMISFACT L0000415     HRDOW7 0.0 0.0 0.0 0.0 0.0 0.0 0.0 1.0
EMISFACT L0000415     HRDOW7 1.0 1.0 1.0 1.0 1.0 1.0 1.0 0.0
EMISFACT L0000415     HRDOW7 0.0 0.0 0.0 0.0 0.0 0.0 0.0 0.0
```

```
EMISFACT L0000416     HRDOW7 0.0 0.0 0.0 0.0 0.0 0.0 0.0 1.0
EMISFACT L0000416     HRDOW7 1.0 1.0 1.0 1.0 1.0 1.0 1.0 0.0
EMISFACT L0000416     HRDOW7 0.0 0.0 0.0 0.0 0.0 0.0 0.0 0.0
EMISFACT L0000417     HRDOW7 0.0 0.0 0.0 0.0 0.0 0.0 0.0 1.0
EMISFACT L0000417     HRDOW7 1.0 1.0 1.0 1.0 1.0 1.0 1.0 0.0
EMISFACT L0000417     HRDOW7 0.0 0.0 0.0 0.0 0.0 0.0 0.0 0.0
EMISFACT L0000418     HRDOW7 0.0 0.0 0.0 0.0 0.0 0.0 0.0 1.0
EMISFACT L0000418     HRDOW7 1.0 1.0 1.0 1.0 1.0 1.0 1.0 0.0
EMISFACT L0000418     HRDOW7 0.0 0.0 0.0 0.0 0.0 0.0 0.0 0.0
EMISFACT L0000419     HRDOW7 0.0 0.0 0.0 0.0 0.0 0.0 0.0 1.0
EMISFACT L0000419     HRDOW7 1.0 1.0 1.0 1.0 1.0 1.0 1.0 0.0
EMISFACT L0000419     HRDOW7 0.0 0.0 0.0 0.0 0.0 0.0 0.0 0.0
EMISFACT L0000420     HRDOW7 0.0 0.0 0.0 0.0 0.0 0.0 0.0 1.0
EMISFACT L0000420     HRDOW7 1.0 1.0 1.0 1.0 1.0 1.0 1.0 0.0
EMISFACT L0000420     HRDOW7 0.0 0.0 0.0 0.0 0.0 0.0 0.0 0.0
EMISFACT L0000421     HRDOW7 0.0 0.0 0.0 0.0 0.0 0.0 0.0 1.0
EMISFACT L0000421     HRDOW7 1.0 1.0 1.0 1.0 1.0 1.0 1.0 0.0
EMISFACT L0000421     HRDOW7 0.0 0.0 0.0 0.0 0.0 0.0 0.0 0.0
EMISFACT L0000422     HRDOW7 0.0 0.0 0.0 0.0 0.0 0.0 0.0 1.0
EMISFACT L0000422     HRDOW7 1.0 1.0 1.0 1.0 1.0 1.0 1.0 0.0
EMISFACT L0000422     HRDOW7 0.0 0.0 0.0 0.0 0.0 0.0 0.0 0.0
EMISFACT L0000423     HRDOW7 0.0 0.0 0.0 0.0 0.0 0.0 0.0 1.0
EMISFACT L0000423     HRDOW7 1.0 1.0 1.0 1.0 1.0 1.0 1.0 0.0
EMISFACT L0000423     HRDOW7 0.0 0.0 0.0 0.0 0.0 0.0 0.0 0.0
EMISFACT L0000424     HRDOW7 0.0 0.0 0.0 0.0 0.0 0.0 0.0 1.0
EMISFACT L0000424     HRDOW7 1.0 1.0 1.0 1.0 1.0 1.0 1.0 0.0
EMISFACT L0000424     HRDOW7 0.0 0.0 0.0 0.0 0.0 0.0 0.0 0.0
EMISFACT L0000425     HRDOW7 0.0 0.0 0.0 0.0 0.0 0.0 0.0 1.0
EMISFACT L0000425     HRDOW7 1.0 1.0 1.0 1.0 1.0 1.0 1.0 0.0
EMISFACT L0000425     HRDOW7 0.0 0.0 0.0 0.0 0.0 0.0 0.0 0.0
EMISFACT L0000426     HRDOW7 0.0 0.0 0.0 0.0 0.0 0.0 0.0 1.0
EMISFACT L0000426     HRDOW7 1.0 1.0 1.0 1.0 1.0 1.0 1.0 0.0
EMISFACT L0000426     HRDOW7 0.0 0.0 0.0 0.0 0.0 0.0 0.0 0.0
EMISFACT L0000427     HRDOW7 0.0 0.0 0.0 0.0 0.0 0.0 0.0 1.0
EMISFACT L0000427     HRDOW7 1.0 1.0 1.0 1.0 1.0 1.0 1.0 0.0
EMISFACT L0000427     HRDOW7 0.0 0.0 0.0 0.0 0.0 0.0 0.0 0.0
EMISFACT L0000428     HRDOW7 0.0 0.0 0.0 0.0 0.0 0.0 0.0 1.0
EMISFACT L0000428     HRDOW7 1.0 1.0 1.0 1.0 1.0 1.0 1.0 0.0
EMISFACT L0000428     HRDOW7 0.0 0.0 0.0 0.0 0.0 0.0 0.0 0.0
EMISFACT L0000001     HRDOW7 0.0 0.0 0.0 0.0 0.0 0.0 0.0 0.0
EMISFACT L0000001     HRDOW7 0.0 0.0 0.0 0.0 0.0 0.0 0.0 0.0
EMISFACT L0000001     HRDOW7 0.0 0.0 0.0 0.0 0.0 0.0 0.0 0.0
EMISFACT L0000002     HRDOW7 0.0 0.0 0.0 0.0 0.0 0.0 0.0 0.0
EMISFACT L0000002     HRDOW7 0.0 0.0 0.0 0.0 0.0 0.0 0.0 0.0
EMISFACT L0000002     HRDOW7 0.0 0.0 0.0 0.0 0.0 0.0 0.0 0.0
EMISFACT L0000003     HRDOW7 0.0 0.0 0.0 0.0 0.0 0.0 0.0 0.0
EMISFACT L0000003     HRDOW7 0.0 0.0 0.0 0.0 0.0 0.0 0.0 0.0
EMISFACT L0000003     HRDOW7 0.0 0.0 0.0 0.0 0.0 0.0 0.0 0.0
EMISFACT L0000004     HRDOW7 0.0 0.0 0.0 0.0 0.0 0.0 0.0 0.0
EMISFACT L0000004     HRDOW7 0.0 0.0 0.0 0.0 0.0 0.0 0.0 0.0
EMISFACT L0000004     HRDOW7 0.0 0.0 0.0 0.0 0.0 0.0 0.0 0.0
EMISFACT L0000005     HRDOW7 0.0 0.0 0.0 0.0 0.0 0.0 0.0 0.0
EMISFACT L0000005     HRDOW7 0.0 0.0 0.0 0.0 0.0 0.0 0.0 0.0
EMISFACT L0000005     HRDOW7 0.0 0.0 0.0 0.0 0.0 0.0 0.0 0.0
EMISFACT L0000006     HRDOW7 0.0 0.0 0.0 0.0 0.0 0.0 0.0 0.0
EMISFACT L0000006     HRDOW7 0.0 0.0 0.0 0.0 0.0 0.0 0.0 0.0
EMISFACT L0000006     HRDOW7 0.0 0.0 0.0 0.0 0.0 0.0 0.0 0.0
EMISFACT L0000007     HRDOW7 0.0 0.0 0.0 0.0 0.0 0.0 0.0 0.0
EMISFACT L0000007     HRDOW7 0.0 0.0 0.0 0.0 0.0 0.0 0.0 0.0
EMISFACT L0000007     HRDOW7 0.0 0.0 0.0 0.0 0.0 0.0 0.0 0.0
EMISFACT L0000008     HRDOW7 0.0 0.0 0.0 0.0 0.0 0.0 0.0 0.0
EMISFACT L0000008     HRDOW7 0.0 0.0 0.0 0.0 0.0 0.0 0.0 0.0
EMISFACT L0000008     HRDOW7 0.0 0.0 0.0 0.0 0.0 0.0 0.0 0.0
EMISFACT L0000009     HRDOW7 0.0 0.0 0.0 0.0 0.0 0.0 0.0 0.0
EMISFACT L0000009     HRDOW7 0.0 0.0 0.0 0.0 0.0 0.0 0.0 0.0
EMISFACT L0000009     HRDOW7 0.0 0.0 0.0 0.0 0.0 0.0 0.0 0.0
```

```
EMISFACT L0000010     HRDOW7 0.0 0.0 0.0 0.0 0.0 0.0 0.0 0.0
EMISFACT L0000010     HRDOW7 0.0 0.0 0.0 0.0 0.0 0.0 0.0 0.0
EMISFACT L0000010     HRDOW7 0.0 0.0 0.0 0.0 0.0 0.0 0.0 0.0
EMISFACT L0000011     HRDOW7 0.0 0.0 0.0 0.0 0.0 0.0 0.0 0.0
EMISFACT L0000011     HRDOW7 0.0 0.0 0.0 0.0 0.0 0.0 0.0 0.0
EMISFACT L0000011     HRDOW7 0.0 0.0 0.0 0.0 0.0 0.0 0.0 0.0
EMISFACT L0000012     HRDOW7 0.0 0.0 0.0 0.0 0.0 0.0 0.0 0.0
EMISFACT L0000012     HRDOW7 0.0 0.0 0.0 0.0 0.0 0.0 0.0 0.0
EMISFACT L0000012     HRDOW7 0.0 0.0 0.0 0.0 0.0 0.0 0.0 0.0
EMISFACT L0000013     HRDOW7 0.0 0.0 0.0 0.0 0.0 0.0 0.0 0.0
EMISFACT L0000013     HRDOW7 0.0 0.0 0.0 0.0 0.0 0.0 0.0 0.0
EMISFACT L0000013     HRDOW7 0.0 0.0 0.0 0.0 0.0 0.0 0.0 0.0
EMISFACT L0000014     HRDOW7 0.0 0.0 0.0 0.0 0.0 0.0 0.0 0.0
EMISFACT L0000014     HRDOW7 0.0 0.0 0.0 0.0 0.0 0.0 0.0 0.0
EMISFACT L0000014     HRDOW7 0.0 0.0 0.0 0.0 0.0 0.0 0.0 0.0
EMISFACT L0000015     HRDOW7 0.0 0.0 0.0 0.0 0.0 0.0 0.0 0.0
EMISFACT L0000015     HRDOW7 0.0 0.0 0.0 0.0 0.0 0.0 0.0 0.0
EMISFACT L0000015     HRDOW7 0.0 0.0 0.0 0.0 0.0 0.0 0.0 0.0
EMISFACT L0000016     HRDOW7 0.0 0.0 0.0 0.0 0.0 0.0 0.0 0.0
EMISFACT L0000016     HRDOW7 0.0 0.0 0.0 0.0 0.0 0.0 0.0 0.0
EMISFACT L0000016     HRDOW7 0.0 0.0 0.0 0.0 0.0 0.0 0.0 0.0
EMISFACT L0000017     HRDOW7 0.0 0.0 0.0 0.0 0.0 0.0 0.0 0.0
EMISFACT L0000017     HRDOW7 0.0 0.0 0.0 0.0 0.0 0.0 0.0 0.0
EMISFACT L0000017     HRDOW7 0.0 0.0 0.0 0.0 0.0 0.0 0.0 0.0
EMISFACT L0000018     HRDOW7 0.0 0.0 0.0 0.0 0.0 0.0 0.0 0.0
EMISFACT L0000018     HRDOW7 0.0 0.0 0.0 0.0 0.0 0.0 0.0 0.0
EMISFACT L0000018     HRDOW7 0.0 0.0 0.0 0.0 0.0 0.0 0.0 0.0
EMISFACT L0000019     HRDOW7 0.0 0.0 0.0 0.0 0.0 0.0 0.0 0.0
EMISFACT L0000019     HRDOW7 0.0 0.0 0.0 0.0 0.0 0.0 0.0 0.0
EMISFACT L0000019     HRDOW7 0.0 0.0 0.0 0.0 0.0 0.0 0.0 0.0
EMISFACT L0000020     HRDOW7 0.0 0.0 0.0 0.0 0.0 0.0 0.0 0.0
EMISFACT L0000020     HRDOW7 0.0 0.0 0.0 0.0 0.0 0.0 0.0 0.0
EMISFACT L0000020     HRDOW7 0.0 0.0 0.0 0.0 0.0 0.0 0.0 0.0
EMISFACT L0000021     HRDOW7 0.0 0.0 0.0 0.0 0.0 0.0 0.0 0.0
EMISFACT L0000021     HRDOW7 0.0 0.0 0.0 0.0 0.0 0.0 0.0 0.0
EMISFACT L0000021     HRDOW7 0.0 0.0 0.0 0.0 0.0 0.0 0.0 0.0
EMISFACT L0000022     HRDOW7 0.0 0.0 0.0 0.0 0.0 0.0 0.0 0.0
EMISFACT L0000022     HRDOW7 0.0 0.0 0.0 0.0 0.0 0.0 0.0 0.0
EMISFACT L0000022     HRDOW7 0.0 0.0 0.0 0.0 0.0 0.0 0.0 0.0
EMISFACT L0000023     HRDOW7 0.0 0.0 0.0 0.0 0.0 0.0 0.0 0.0
EMISFACT L0000023     HRDOW7 0.0 0.0 0.0 0.0 0.0 0.0 0.0 0.0
EMISFACT L0000023     HRDOW7 0.0 0.0 0.0 0.0 0.0 0.0 0.0 0.0
EMISFACT L0000024     HRDOW7 0.0 0.0 0.0 0.0 0.0 0.0 0.0 0.0
EMISFACT L0000024     HRDOW7 0.0 0.0 0.0 0.0 0.0 0.0 0.0 0.0
EMISFACT L0000024     HRDOW7 0.0 0.0 0.0 0.0 0.0 0.0 0.0 0.0
EMISFACT L0000025     HRDOW7 0.0 0.0 0.0 0.0 0.0 0.0 0.0 0.0
EMISFACT L0000025     HRDOW7 0.0 0.0 0.0 0.0 0.0 0.0 0.0 0.0
EMISFACT L0000025     HRDOW7 0.0 0.0 0.0 0.0 0.0 0.0 0.0 0.0
EMISFACT L0000026     HRDOW7 0.0 0.0 0.0 0.0 0.0 0.0 0.0 0.0
EMISFACT L0000026     HRDOW7 0.0 0.0 0.0 0.0 0.0 0.0 0.0 0.0
EMISFACT L0000026     HRDOW7 0.0 0.0 0.0 0.0 0.0 0.0 0.0 0.0
EMISFACT L0000027     HRDOW7 0.0 0.0 0.0 0.0 0.0 0.0 0.0 0.0
EMISFACT L0000027     HRDOW7 0.0 0.0 0.0 0.0 0.0 0.0 0.0 0.0
EMISFACT L0000027     HRDOW7 0.0 0.0 0.0 0.0 0.0 0.0 0.0 0.0
EMISFACT L0000028     HRDOW7 0.0 0.0 0.0 0.0 0.0 0.0 0.0 0.0
EMISFACT L0000028     HRDOW7 0.0 0.0 0.0 0.0 0.0 0.0 0.0 0.0
EMISFACT L0000028     HRDOW7 0.0 0.0 0.0 0.0 0.0 0.0 0.0 0.0
EMISFACT L0000029     HRDOW7 0.0 0.0 0.0 0.0 0.0 0.0 0.0 0.0
EMISFACT L0000029     HRDOW7 0.0 0.0 0.0 0.0 0.0 0.0 0.0 0.0
EMISFACT L0000029     HRDOW7 0.0 0.0 0.0 0.0 0.0 0.0 0.0 0.0
EMISFACT L0000030     HRDOW7 0.0 0.0 0.0 0.0 0.0 0.0 0.0 0.0
EMISFACT L0000030     HRDOW7 0.0 0.0 0.0 0.0 0.0 0.0 0.0 0.0
EMISFACT L0000030     HRDOW7 0.0 0.0 0.0 0.0 0.0 0.0 0.0 0.0
EMISFACT L0000031     HRDOW7 0.0 0.0 0.0 0.0 0.0 0.0 0.0 0.0
EMISFACT L0000031     HRDOW7 0.0 0.0 0.0 0.0 0.0 0.0 0.0 0.0
EMISFACT L0000031     HRDOW7 0.0 0.0 0.0 0.0 0.0 0.0 0.0 0.0
```

```
EMISFACT L0000032     HRDOW7 0.0 0.0 0.0 0.0 0.0 0.0 0.0 0.0
EMISFACT L0000032     HRDOW7 0.0 0.0 0.0 0.0 0.0 0.0 0.0 0.0
EMISFACT L0000032     HRDOW7 0.0 0.0 0.0 0.0 0.0 0.0 0.0 0.0
EMISFACT L0000033     HRDOW7 0.0 0.0 0.0 0.0 0.0 0.0 0.0 0.0
EMISFACT L0000033     HRDOW7 0.0 0.0 0.0 0.0 0.0 0.0 0.0 0.0
EMISFACT L0000033     HRDOW7 0.0 0.0 0.0 0.0 0.0 0.0 0.0 0.0
EMISFACT L0000034     HRDOW7 0.0 0.0 0.0 0.0 0.0 0.0 0.0 0.0
EMISFACT L0000034     HRDOW7 0.0 0.0 0.0 0.0 0.0 0.0 0.0 0.0
EMISFACT L0000034     HRDOW7 0.0 0.0 0.0 0.0 0.0 0.0 0.0 0.0
EMISFACT L0000035     HRDOW7 0.0 0.0 0.0 0.0 0.0 0.0 0.0 0.0
EMISFACT L0000035     HRDOW7 0.0 0.0 0.0 0.0 0.0 0.0 0.0 0.0
EMISFACT L0000035     HRDOW7 0.0 0.0 0.0 0.0 0.0 0.0 0.0 0.0
EMISFACT L0000036     HRDOW7 0.0 0.0 0.0 0.0 0.0 0.0 0.0 0.0
EMISFACT L0000036     HRDOW7 0.0 0.0 0.0 0.0 0.0 0.0 0.0 0.0
EMISFACT L0000036     HRDOW7 0.0 0.0 0.0 0.0 0.0 0.0 0.0 0.0
EMISFACT L0000037     HRDOW7 0.0 0.0 0.0 0.0 0.0 0.0 0.0 0.0
EMISFACT L0000037     HRDOW7 0.0 0.0 0.0 0.0 0.0 0.0 0.0 0.0
EMISFACT L0000037     HRDOW7 0.0 0.0 0.0 0.0 0.0 0.0 0.0 0.0
EMISFACT L0000038     HRDOW7 0.0 0.0 0.0 0.0 0.0 0.0 0.0 0.0
EMISFACT L0000038     HRDOW7 0.0 0.0 0.0 0.0 0.0 0.0 0.0 0.0
EMISFACT L0000038     HRDOW7 0.0 0.0 0.0 0.0 0.0 0.0 0.0 0.0
EMISFACT L0000039     HRDOW7 0.0 0.0 0.0 0.0 0.0 0.0 0.0 0.0
EMISFACT L0000039     HRDOW7 0.0 0.0 0.0 0.0 0.0 0.0 0.0 0.0
EMISFACT L0000039     HRDOW7 0.0 0.0 0.0 0.0 0.0 0.0 0.0 0.0
EMISFACT L0000040     HRDOW7 0.0 0.0 0.0 0.0 0.0 0.0 0.0 0.0
EMISFACT L0000040     HRDOW7 0.0 0.0 0.0 0.0 0.0 0.0 0.0 0.0
EMISFACT L0000040     HRDOW7 0.0 0.0 0.0 0.0 0.0 0.0 0.0 0.0
EMISFACT L0000041     HRDOW7 0.0 0.0 0.0 0.0 0.0 0.0 0.0 0.0
EMISFACT L0000041     HRDOW7 0.0 0.0 0.0 0.0 0.0 0.0 0.0 0.0
EMISFACT L0000041     HRDOW7 0.0 0.0 0.0 0.0 0.0 0.0 0.0 0.0
EMISFACT L0000042     HRDOW7 0.0 0.0 0.0 0.0 0.0 0.0 0.0 0.0
EMISFACT L0000042     HRDOW7 0.0 0.0 0.0 0.0 0.0 0.0 0.0 0.0
EMISFACT L0000042     HRDOW7 0.0 0.0 0.0 0.0 0.0 0.0 0.0 0.0
EMISFACT L0000043     HRDOW7 0.0 0.0 0.0 0.0 0.0 0.0 0.0 0.0
EMISFACT L0000043     HRDOW7 0.0 0.0 0.0 0.0 0.0 0.0 0.0 0.0
EMISFACT L0000043     HRDOW7 0.0 0.0 0.0 0.0 0.0 0.0 0.0 0.0
EMISFACT L0000044     HRDOW7 0.0 0.0 0.0 0.0 0.0 0.0 0.0 0.0
EMISFACT L0000044     HRDOW7 0.0 0.0 0.0 0.0 0.0 0.0 0.0 0.0
EMISFACT L0000044     HRDOW7 0.0 0.0 0.0 0.0 0.0 0.0 0.0 0.0
EMISFACT L0000045     HRDOW7 0.0 0.0 0.0 0.0 0.0 0.0 0.0 0.0
EMISFACT L0000045     HRDOW7 0.0 0.0 0.0 0.0 0.0 0.0 0.0 0.0
EMISFACT L0000045     HRDOW7 0.0 0.0 0.0 0.0 0.0 0.0 0.0 0.0
EMISFACT L0000046     HRDOW7 0.0 0.0 0.0 0.0 0.0 0.0 0.0 0.0
EMISFACT L0000046     HRDOW7 0.0 0.0 0.0 0.0 0.0 0.0 0.0 0.0
EMISFACT L0000046     HRDOW7 0.0 0.0 0.0 0.0 0.0 0.0 0.0 0.0
EMISFACT L0000047     HRDOW7 0.0 0.0 0.0 0.0 0.0 0.0 0.0 0.0
EMISFACT L0000047     HRDOW7 0.0 0.0 0.0 0.0 0.0 0.0 0.0 0.0
EMISFACT L0000047     HRDOW7 0.0 0.0 0.0 0.0 0.0 0.0 0.0 0.0
EMISFACT L0000048     HRDOW7 0.0 0.0 0.0 0.0 0.0 0.0 0.0 0.0
EMISFACT L0000048     HRDOW7 0.0 0.0 0.0 0.0 0.0 0.0 0.0 0.0
EMISFACT L0000048     HRDOW7 0.0 0.0 0.0 0.0 0.0 0.0 0.0 0.0
EMISFACT L0000049     HRDOW7 0.0 0.0 0.0 0.0 0.0 0.0 0.0 0.0
EMISFACT L0000049     HRDOW7 0.0 0.0 0.0 0.0 0.0 0.0 0.0 0.0
EMISFACT L0000049     HRDOW7 0.0 0.0 0.0 0.0 0.0 0.0 0.0 0.0
EMISFACT L0000050     HRDOW7 0.0 0.0 0.0 0.0 0.0 0.0 0.0 0.0
EMISFACT L0000050     HRDOW7 0.0 0.0 0.0 0.0 0.0 0.0 0.0 0.0
EMISFACT L0000050     HRDOW7 0.0 0.0 0.0 0.0 0.0 0.0 0.0 0.0
EMISFACT L0000051     HRDOW7 0.0 0.0 0.0 0.0 0.0 0.0 0.0 0.0
EMISFACT L0000051     HRDOW7 0.0 0.0 0.0 0.0 0.0 0.0 0.0 0.0
EMISFACT L0000051     HRDOW7 0.0 0.0 0.0 0.0 0.0 0.0 0.0 0.0
EMISFACT L0000052     HRDOW7 0.0 0.0 0.0 0.0 0.0 0.0 0.0 0.0
EMISFACT L0000052     HRDOW7 0.0 0.0 0.0 0.0 0.0 0.0 0.0 0.0
EMISFACT L0000052     HRDOW7 0.0 0.0 0.0 0.0 0.0 0.0 0.0 0.0
EMISFACT L0000053     HRDOW7 0.0 0.0 0.0 0.0 0.0 0.0 0.0 0.0
EMISFACT L0000053     HRDOW7 0.0 0.0 0.0 0.0 0.0 0.0 0.0 0.0
EMISFACT L0000053     HRDOW7 0.0 0.0 0.0 0.0 0.0 0.0 0.0 0.0
```

```
EMISFACT L0000054     HRDOW7 0.0 0.0 0.0 0.0 0.0 0.0 0.0 0.0
EMISFACT L0000054     HRDOW7 0.0 0.0 0.0 0.0 0.0 0.0 0.0 0.0
EMISFACT L0000054     HRDOW7 0.0 0.0 0.0 0.0 0.0 0.0 0.0 0.0
EMISFACT L0000055     HRDOW7 0.0 0.0 0.0 0.0 0.0 0.0 0.0 0.0
EMISFACT L0000055     HRDOW7 0.0 0.0 0.0 0.0 0.0 0.0 0.0 0.0
EMISFACT L0000055     HRDOW7 0.0 0.0 0.0 0.0 0.0 0.0 0.0 0.0
EMISFACT L0000056     HRDOW7 0.0 0.0 0.0 0.0 0.0 0.0 0.0 0.0
EMISFACT L0000056     HRDOW7 0.0 0.0 0.0 0.0 0.0 0.0 0.0 0.0
EMISFACT L0000056     HRDOW7 0.0 0.0 0.0 0.0 0.0 0.0 0.0 0.0
EMISFACT L0000057     HRDOW7 0.0 0.0 0.0 0.0 0.0 0.0 0.0 0.0
EMISFACT L0000057     HRDOW7 0.0 0.0 0.0 0.0 0.0 0.0 0.0 0.0
EMISFACT L0000057     HRDOW7 0.0 0.0 0.0 0.0 0.0 0.0 0.0 0.0
EMISFACT L0000058     HRDOW7 0.0 0.0 0.0 0.0 0.0 0.0 0.0 0.0
EMISFACT L0000058     HRDOW7 0.0 0.0 0.0 0.0 0.0 0.0 0.0 0.0
EMISFACT L0000058     HRDOW7 0.0 0.0 0.0 0.0 0.0 0.0 0.0 0.0
EMISFACT L0000059     HRDOW7 0.0 0.0 0.0 0.0 0.0 0.0 0.0 0.0
EMISFACT L0000059     HRDOW7 0.0 0.0 0.0 0.0 0.0 0.0 0.0 0.0
EMISFACT L0000059     HRDOW7 0.0 0.0 0.0 0.0 0.0 0.0 0.0 0.0
EMISFACT L0000060     HRDOW7 0.0 0.0 0.0 0.0 0.0 0.0 0.0 0.0
EMISFACT L0000060     HRDOW7 0.0 0.0 0.0 0.0 0.0 0.0 0.0 0.0
EMISFACT L0000060     HRDOW7 0.0 0.0 0.0 0.0 0.0 0.0 0.0 0.0
EMISFACT L0000061     HRDOW7 0.0 0.0 0.0 0.0 0.0 0.0 0.0 0.0
EMISFACT L0000061     HRDOW7 0.0 0.0 0.0 0.0 0.0 0.0 0.0 0.0
EMISFACT L0000061     HRDOW7 0.0 0.0 0.0 0.0 0.0 0.0 0.0 0.0
EMISFACT L0000062     HRDOW7 0.0 0.0 0.0 0.0 0.0 0.0 0.0 0.0
EMISFACT L0000062     HRDOW7 0.0 0.0 0.0 0.0 0.0 0.0 0.0 0.0
EMISFACT L0000062     HRDOW7 0.0 0.0 0.0 0.0 0.0 0.0 0.0 0.0
EMISFACT L0000063     HRDOW7 0.0 0.0 0.0 0.0 0.0 0.0 0.0 0.0
EMISFACT L0000063     HRDOW7 0.0 0.0 0.0 0.0 0.0 0.0 0.0 0.0
EMISFACT L0000063     HRDOW7 0.0 0.0 0.0 0.0 0.0 0.0 0.0 0.0
EMISFACT L0000064     HRDOW7 0.0 0.0 0.0 0.0 0.0 0.0 0.0 0.0
EMISFACT L0000064     HRDOW7 0.0 0.0 0.0 0.0 0.0 0.0 0.0 0.0
EMISFACT L0000064     HRDOW7 0.0 0.0 0.0 0.0 0.0 0.0 0.0 0.0
EMISFACT L0000065     HRDOW7 0.0 0.0 0.0 0.0 0.0 0.0 0.0 0.0
EMISFACT L0000065     HRDOW7 0.0 0.0 0.0 0.0 0.0 0.0 0.0 0.0
EMISFACT L0000065     HRDOW7 0.0 0.0 0.0 0.0 0.0 0.0 0.0 0.0
EMISFACT L0000066     HRDOW7 0.0 0.0 0.0 0.0 0.0 0.0 0.0 0.0
EMISFACT L0000066     HRDOW7 0.0 0.0 0.0 0.0 0.0 0.0 0.0 0.0
EMISFACT L0000066     HRDOW7 0.0 0.0 0.0 0.0 0.0 0.0 0.0 0.0
EMISFACT L0000067     HRDOW7 0.0 0.0 0.0 0.0 0.0 0.0 0.0 0.0
EMISFACT L0000067     HRDOW7 0.0 0.0 0.0 0.0 0.0 0.0 0.0 0.0
EMISFACT L0000067     HRDOW7 0.0 0.0 0.0 0.0 0.0 0.0 0.0 0.0
EMISFACT L0000068     HRDOW7 0.0 0.0 0.0 0.0 0.0 0.0 0.0 0.0
EMISFACT L0000068     HRDOW7 0.0 0.0 0.0 0.0 0.0 0.0 0.0 0.0
EMISFACT L0000068     HRDOW7 0.0 0.0 0.0 0.0 0.0 0.0 0.0 0.0
EMISFACT L0000069     HRDOW7 0.0 0.0 0.0 0.0 0.0 0.0 0.0 0.0
EMISFACT L0000069     HRDOW7 0.0 0.0 0.0 0.0 0.0 0.0 0.0 0.0
EMISFACT L0000069     HRDOW7 0.0 0.0 0.0 0.0 0.0 0.0 0.0 0.0
EMISFACT L0000070     HRDOW7 0.0 0.0 0.0 0.0 0.0 0.0 0.0 0.0
EMISFACT L0000070     HRDOW7 0.0 0.0 0.0 0.0 0.0 0.0 0.0 0.0
EMISFACT L0000070     HRDOW7 0.0 0.0 0.0 0.0 0.0 0.0 0.0 0.0
EMISFACT L0000071     HRDOW7 0.0 0.0 0.0 0.0 0.0 0.0 0.0 0.0
EMISFACT L0000071     HRDOW7 0.0 0.0 0.0 0.0 0.0 0.0 0.0 0.0
EMISFACT L0000071     HRDOW7 0.0 0.0 0.0 0.0 0.0 0.0 0.0 0.0
EMISFACT L0000072     HRDOW7 0.0 0.0 0.0 0.0 0.0 0.0 0.0 0.0
EMISFACT L0000072     HRDOW7 0.0 0.0 0.0 0.0 0.0 0.0 0.0 0.0
EMISFACT L0000072     HRDOW7 0.0 0.0 0.0 0.0 0.0 0.0 0.0 0.0
EMISFACT L0000073     HRDOW7 0.0 0.0 0.0 0.0 0.0 0.0 0.0 0.0
EMISFACT L0000073     HRDOW7 0.0 0.0 0.0 0.0 0.0 0.0 0.0 0.0
EMISFACT L0000073     HRDOW7 0.0 0.0 0.0 0.0 0.0 0.0 0.0 0.0
EMISFACT L0000074     HRDOW7 0.0 0.0 0.0 0.0 0.0 0.0 0.0 0.0
EMISFACT L0000074     HRDOW7 0.0 0.0 0.0 0.0 0.0 0.0 0.0 0.0
EMISFACT L0000074     HRDOW7 0.0 0.0 0.0 0.0 0.0 0.0 0.0 0.0
EMISFACT L0000075     HRDOW7 0.0 0.0 0.0 0.0 0.0 0.0 0.0 0.0
EMISFACT L0000075     HRDOW7 0.0 0.0 0.0 0.0 0.0 0.0 0.0 0.0
EMISFACT L0000075     HRDOW7 0.0 0.0 0.0 0.0 0.0 0.0 0.0 0.0
```

```
EMISFACT L0000076     HRDOW7 0.0 0.0 0.0 0.0 0.0 0.0 0.0 0.0
EMISFACT L0000076     HRDOW7 0.0 0.0 0.0 0.0 0.0 0.0 0.0 0.0
EMISFACT L0000076     HRDOW7 0.0 0.0 0.0 0.0 0.0 0.0 0.0 0.0
EMISFACT L0000077     HRDOW7 0.0 0.0 0.0 0.0 0.0 0.0 0.0 0.0
EMISFACT L0000077     HRDOW7 0.0 0.0 0.0 0.0 0.0 0.0 0.0 0.0
EMISFACT L0000077     HRDOW7 0.0 0.0 0.0 0.0 0.0 0.0 0.0 0.0
EMISFACT L0000078     HRDOW7 0.0 0.0 0.0 0.0 0.0 0.0 0.0 0.0
EMISFACT L0000078     HRDOW7 0.0 0.0 0.0 0.0 0.0 0.0 0.0 0.0
EMISFACT L0000078     HRDOW7 0.0 0.0 0.0 0.0 0.0 0.0 0.0 0.0
EMISFACT L0000079     HRDOW7 0.0 0.0 0.0 0.0 0.0 0.0 0.0 0.0
EMISFACT L0000079     HRDOW7 0.0 0.0 0.0 0.0 0.0 0.0 0.0 0.0
EMISFACT L0000079     HRDOW7 0.0 0.0 0.0 0.0 0.0 0.0 0.0 0.0
EMISFACT L0000080     HRDOW7 0.0 0.0 0.0 0.0 0.0 0.0 0.0 0.0
EMISFACT L0000080     HRDOW7 0.0 0.0 0.0 0.0 0.0 0.0 0.0 0.0
EMISFACT L0000080     HRDOW7 0.0 0.0 0.0 0.0 0.0 0.0 0.0 0.0
EMISFACT L0000081     HRDOW7 0.0 0.0 0.0 0.0 0.0 0.0 0.0 0.0
EMISFACT L0000081     HRDOW7 0.0 0.0 0.0 0.0 0.0 0.0 0.0 0.0
EMISFACT L0000081     HRDOW7 0.0 0.0 0.0 0.0 0.0 0.0 0.0 0.0
EMISFACT L0000082     HRDOW7 0.0 0.0 0.0 0.0 0.0 0.0 0.0 0.0
EMISFACT L0000082     HRDOW7 0.0 0.0 0.0 0.0 0.0 0.0 0.0 0.0
EMISFACT L0000082     HRDOW7 0.0 0.0 0.0 0.0 0.0 0.0 0.0 0.0
EMISFACT L0000083     HRDOW7 0.0 0.0 0.0 0.0 0.0 0.0 0.0 0.0
EMISFACT L0000083     HRDOW7 0.0 0.0 0.0 0.0 0.0 0.0 0.0 0.0
EMISFACT L0000083     HRDOW7 0.0 0.0 0.0 0.0 0.0 0.0 0.0 0.0
EMISFACT L0000084     HRDOW7 0.0 0.0 0.0 0.0 0.0 0.0 0.0 0.0
EMISFACT L0000084     HRDOW7 0.0 0.0 0.0 0.0 0.0 0.0 0.0 0.0
EMISFACT L0000084     HRDOW7 0.0 0.0 0.0 0.0 0.0 0.0 0.0 0.0
EMISFACT L0000085     HRDOW7 0.0 0.0 0.0 0.0 0.0 0.0 0.0 0.0
EMISFACT L0000085     HRDOW7 0.0 0.0 0.0 0.0 0.0 0.0 0.0 0.0
EMISFACT L0000085     HRDOW7 0.0 0.0 0.0 0.0 0.0 0.0 0.0 0.0
EMISFACT L0000086     HRDOW7 0.0 0.0 0.0 0.0 0.0 0.0 0.0 0.0
EMISFACT L0000086     HRDOW7 0.0 0.0 0.0 0.0 0.0 0.0 0.0 0.0
EMISFACT L0000086     HRDOW7 0.0 0.0 0.0 0.0 0.0 0.0 0.0 0.0
EMISFACT L0000087     HRDOW7 0.0 0.0 0.0 0.0 0.0 0.0 0.0 0.0
EMISFACT L0000087     HRDOW7 0.0 0.0 0.0 0.0 0.0 0.0 0.0 0.0
EMISFACT L0000087     HRDOW7 0.0 0.0 0.0 0.0 0.0 0.0 0.0 0.0
EMISFACT L0000088     HRDOW7 0.0 0.0 0.0 0.0 0.0 0.0 0.0 0.0
EMISFACT L0000088     HRDOW7 0.0 0.0 0.0 0.0 0.0 0.0 0.0 0.0
EMISFACT L0000088     HRDOW7 0.0 0.0 0.0 0.0 0.0 0.0 0.0 0.0
EMISFACT L0000089     HRDOW7 0.0 0.0 0.0 0.0 0.0 0.0 0.0 0.0
EMISFACT L0000089     HRDOW7 0.0 0.0 0.0 0.0 0.0 0.0 0.0 0.0
EMISFACT L0000089     HRDOW7 0.0 0.0 0.0 0.0 0.0 0.0 0.0 0.0
EMISFACT L0000090     HRDOW7 0.0 0.0 0.0 0.0 0.0 0.0 0.0 0.0
EMISFACT L0000090     HRDOW7 0.0 0.0 0.0 0.0 0.0 0.0 0.0 0.0
EMISFACT L0000090     HRDOW7 0.0 0.0 0.0 0.0 0.0 0.0 0.0 0.0
EMISFACT L0000091     HRDOW7 0.0 0.0 0.0 0.0 0.0 0.0 0.0 0.0
EMISFACT L0000091     HRDOW7 0.0 0.0 0.0 0.0 0.0 0.0 0.0 0.0
EMISFACT L0000091     HRDOW7 0.0 0.0 0.0 0.0 0.0 0.0 0.0 0.0
EMISFACT L0000092     HRDOW7 0.0 0.0 0.0 0.0 0.0 0.0 0.0 0.0
EMISFACT L0000092     HRDOW7 0.0 0.0 0.0 0.0 0.0 0.0 0.0 0.0
EMISFACT L0000092     HRDOW7 0.0 0.0 0.0 0.0 0.0 0.0 0.0 0.0
EMISFACT L0000093     HRDOW7 0.0 0.0 0.0 0.0 0.0 0.0 0.0 0.0
EMISFACT L0000093     HRDOW7 0.0 0.0 0.0 0.0 0.0 0.0 0.0 0.0
EMISFACT L0000093     HRDOW7 0.0 0.0 0.0 0.0 0.0 0.0 0.0 0.0
EMISFACT L0000094     HRDOW7 0.0 0.0 0.0 0.0 0.0 0.0 0.0 0.0
EMISFACT L0000094     HRDOW7 0.0 0.0 0.0 0.0 0.0 0.0 0.0 0.0
EMISFACT L0000094     HRDOW7 0.0 0.0 0.0 0.0 0.0 0.0 0.0 0.0
EMISFACT L0000095     HRDOW7 0.0 0.0 0.0 0.0 0.0 0.0 0.0 0.0
EMISFACT L0000095     HRDOW7 0.0 0.0 0.0 0.0 0.0 0.0 0.0 0.0
EMISFACT L0000095     HRDOW7 0.0 0.0 0.0 0.0 0.0 0.0 0.0 0.0
EMISFACT L0000096     HRDOW7 0.0 0.0 0.0 0.0 0.0 0.0 0.0 0.0
EMISFACT L0000096     HRDOW7 0.0 0.0 0.0 0.0 0.0 0.0 0.0 0.0
EMISFACT L0000096     HRDOW7 0.0 0.0 0.0 0.0 0.0 0.0 0.0 0.0
EMISFACT L0000097     HRDOW7 0.0 0.0 0.0 0.0 0.0 0.0 0.0 0.0
EMISFACT L0000097     HRDOW7 0.0 0.0 0.0 0.0 0.0 0.0 0.0 0.0
EMISFACT L0000097     HRDOW7 0.0 0.0 0.0 0.0 0.0 0.0 0.0 0.0
```

```
EMISFACT L0000098     HRDOW7 0.0 0.0 0.0 0.0 0.0 0.0 0.0 0.0
EMISFACT L0000098     HRDOW7 0.0 0.0 0.0 0.0 0.0 0.0 0.0 0.0
EMISFACT L0000098     HRDOW7 0.0 0.0 0.0 0.0 0.0 0.0 0.0 0.0
EMISFACT L0000099     HRDOW7 0.0 0.0 0.0 0.0 0.0 0.0 0.0 0.0
EMISFACT L0000099     HRDOW7 0.0 0.0 0.0 0.0 0.0 0.0 0.0 0.0
EMISFACT L0000099     HRDOW7 0.0 0.0 0.0 0.0 0.0 0.0 0.0 0.0
EMISFACT L0000100     HRDOW7 0.0 0.0 0.0 0.0 0.0 0.0 0.0 0.0
EMISFACT L0000100     HRDOW7 0.0 0.0 0.0 0.0 0.0 0.0 0.0 0.0
EMISFACT L0000100     HRDOW7 0.0 0.0 0.0 0.0 0.0 0.0 0.0 0.0
EMISFACT L0000101     HRDOW7 0.0 0.0 0.0 0.0 0.0 0.0 0.0 0.0
EMISFACT L0000101     HRDOW7 0.0 0.0 0.0 0.0 0.0 0.0 0.0 0.0
EMISFACT L0000101     HRDOW7 0.0 0.0 0.0 0.0 0.0 0.0 0.0 0.0
EMISFACT L0000102     HRDOW7 0.0 0.0 0.0 0.0 0.0 0.0 0.0 0.0
EMISFACT L0000102     HRDOW7 0.0 0.0 0.0 0.0 0.0 0.0 0.0 0.0
EMISFACT L0000102     HRDOW7 0.0 0.0 0.0 0.0 0.0 0.0 0.0 0.0
EMISFACT L0000103     HRDOW7 0.0 0.0 0.0 0.0 0.0 0.0 0.0 0.0
EMISFACT L0000103     HRDOW7 0.0 0.0 0.0 0.0 0.0 0.0 0.0 0.0
EMISFACT L0000103     HRDOW7 0.0 0.0 0.0 0.0 0.0 0.0 0.0 0.0
EMISFACT L0000104     HRDOW7 0.0 0.0 0.0 0.0 0.0 0.0 0.0 0.0
EMISFACT L0000104     HRDOW7 0.0 0.0 0.0 0.0 0.0 0.0 0.0 0.0
EMISFACT L0000104     HRDOW7 0.0 0.0 0.0 0.0 0.0 0.0 0.0 0.0
EMISFACT L0000105     HRDOW7 0.0 0.0 0.0 0.0 0.0 0.0 0.0 0.0
EMISFACT L0000105     HRDOW7 0.0 0.0 0.0 0.0 0.0 0.0 0.0 0.0
EMISFACT L0000105     HRDOW7 0.0 0.0 0.0 0.0 0.0 0.0 0.0 0.0
EMISFACT L0000106     HRDOW7 0.0 0.0 0.0 0.0 0.0 0.0 0.0 0.0
EMISFACT L0000106     HRDOW7 0.0 0.0 0.0 0.0 0.0 0.0 0.0 0.0
EMISFACT L0000106     HRDOW7 0.0 0.0 0.0 0.0 0.0 0.0 0.0 0.0
EMISFACT L0000107     HRDOW7 0.0 0.0 0.0 0.0 0.0 0.0 0.0 0.0
EMISFACT L0000107     HRDOW7 0.0 0.0 0.0 0.0 0.0 0.0 0.0 0.0
EMISFACT L0000107     HRDOW7 0.0 0.0 0.0 0.0 0.0 0.0 0.0 0.0
EMISFACT L0000108     HRDOW7 0.0 0.0 0.0 0.0 0.0 0.0 0.0 0.0
EMISFACT L0000108     HRDOW7 0.0 0.0 0.0 0.0 0.0 0.0 0.0 0.0
EMISFACT L0000108     HRDOW7 0.0 0.0 0.0 0.0 0.0 0.0 0.0 0.0
EMISFACT L0000109     HRDOW7 0.0 0.0 0.0 0.0 0.0 0.0 0.0 0.0
EMISFACT L0000109     HRDOW7 0.0 0.0 0.0 0.0 0.0 0.0 0.0 0.0
EMISFACT L0000109     HRDOW7 0.0 0.0 0.0 0.0 0.0 0.0 0.0 0.0
EMISFACT L0000110     HRDOW7 0.0 0.0 0.0 0.0 0.0 0.0 0.0 0.0
EMISFACT L0000110     HRDOW7 0.0 0.0 0.0 0.0 0.0 0.0 0.0 0.0
EMISFACT L0000110     HRDOW7 0.0 0.0 0.0 0.0 0.0 0.0 0.0 0.0
EMISFACT L0000111     HRDOW7 0.0 0.0 0.0 0.0 0.0 0.0 0.0 0.0
EMISFACT L0000111     HRDOW7 0.0 0.0 0.0 0.0 0.0 0.0 0.0 0.0
EMISFACT L0000111     HRDOW7 0.0 0.0 0.0 0.0 0.0 0.0 0.0 0.0
EMISFACT L0000112     HRDOW7 0.0 0.0 0.0 0.0 0.0 0.0 0.0 0.0
EMISFACT L0000112     HRDOW7 0.0 0.0 0.0 0.0 0.0 0.0 0.0 0.0
EMISFACT L0000112     HRDOW7 0.0 0.0 0.0 0.0 0.0 0.0 0.0 0.0
EMISFACT L0000113     HRDOW7 0.0 0.0 0.0 0.0 0.0 0.0 0.0 0.0
EMISFACT L0000113     HRDOW7 0.0 0.0 0.0 0.0 0.0 0.0 0.0 0.0
EMISFACT L0000113     HRDOW7 0.0 0.0 0.0 0.0 0.0 0.0 0.0 0.0
EMISFACT L0000114     HRDOW7 0.0 0.0 0.0 0.0 0.0 0.0 0.0 0.0
EMISFACT L0000114     HRDOW7 0.0 0.0 0.0 0.0 0.0 0.0 0.0 0.0
EMISFACT L0000114     HRDOW7 0.0 0.0 0.0 0.0 0.0 0.0 0.0 0.0
EMISFACT L0000115     HRDOW7 0.0 0.0 0.0 0.0 0.0 0.0 0.0 0.0
EMISFACT L0000115     HRDOW7 0.0 0.0 0.0 0.0 0.0 0.0 0.0 0.0
EMISFACT L0000115     HRDOW7 0.0 0.0 0.0 0.0 0.0 0.0 0.0 0.0
EMISFACT L0000116     HRDOW7 0.0 0.0 0.0 0.0 0.0 0.0 0.0 0.0
EMISFACT L0000116     HRDOW7 0.0 0.0 0.0 0.0 0.0 0.0 0.0 0.0
EMISFACT L0000116     HRDOW7 0.0 0.0 0.0 0.0 0.0 0.0 0.0 0.0
EMISFACT L0000117     HRDOW7 0.0 0.0 0.0 0.0 0.0 0.0 0.0 0.0
EMISFACT L0000117     HRDOW7 0.0 0.0 0.0 0.0 0.0 0.0 0.0 0.0
EMISFACT L0000117     HRDOW7 0.0 0.0 0.0 0.0 0.0 0.0 0.0 0.0
EMISFACT L0000118     HRDOW7 0.0 0.0 0.0 0.0 0.0 0.0 0.0 0.0
EMISFACT L0000118     HRDOW7 0.0 0.0 0.0 0.0 0.0 0.0 0.0 0.0
EMISFACT L0000118     HRDOW7 0.0 0.0 0.0 0.0 0.0 0.0 0.0 0.0
EMISFACT L0000119     HRDOW7 0.0 0.0 0.0 0.0 0.0 0.0 0.0 0.0
EMISFACT L0000119     HRDOW7 0.0 0.0 0.0 0.0 0.0 0.0 0.0 0.0
EMISFACT L0000119     HRDOW7 0.0 0.0 0.0 0.0 0.0 0.0 0.0 0.0
```

```
EMISFACT L0000120     HRDOW7 0.0 0.0 0.0 0.0 0.0 0.0 0.0 0.0
EMISFACT L0000120     HRDOW7 0.0 0.0 0.0 0.0 0.0 0.0 0.0 0.0
EMISFACT L0000120     HRDOW7 0.0 0.0 0.0 0.0 0.0 0.0 0.0 0.0
EMISFACT L0000121     HRDOW7 0.0 0.0 0.0 0.0 0.0 0.0 0.0 0.0
EMISFACT L0000121     HRDOW7 0.0 0.0 0.0 0.0 0.0 0.0 0.0 0.0
EMISFACT L0000121     HRDOW7 0.0 0.0 0.0 0.0 0.0 0.0 0.0 0.0
EMISFACT L0000122     HRDOW7 0.0 0.0 0.0 0.0 0.0 0.0 0.0 0.0
EMISFACT L0000122     HRDOW7 0.0 0.0 0.0 0.0 0.0 0.0 0.0 0.0
EMISFACT L0000122     HRDOW7 0.0 0.0 0.0 0.0 0.0 0.0 0.0 0.0
EMISFACT L0000123     HRDOW7 0.0 0.0 0.0 0.0 0.0 0.0 0.0 0.0
EMISFACT L0000123     HRDOW7 0.0 0.0 0.0 0.0 0.0 0.0 0.0 0.0
EMISFACT L0000123     HRDOW7 0.0 0.0 0.0 0.0 0.0 0.0 0.0 0.0
EMISFACT L0000124     HRDOW7 0.0 0.0 0.0 0.0 0.0 0.0 0.0 0.0
EMISFACT L0000124     HRDOW7 0.0 0.0 0.0 0.0 0.0 0.0 0.0 0.0
EMISFACT L0000124     HRDOW7 0.0 0.0 0.0 0.0 0.0 0.0 0.0 0.0
EMISFACT L0000125     HRDOW7 0.0 0.0 0.0 0.0 0.0 0.0 0.0 0.0
EMISFACT L0000125     HRDOW7 0.0 0.0 0.0 0.0 0.0 0.0 0.0 0.0
EMISFACT L0000125     HRDOW7 0.0 0.0 0.0 0.0 0.0 0.0 0.0 0.0
EMISFACT L0000126     HRDOW7 0.0 0.0 0.0 0.0 0.0 0.0 0.0 0.0
EMISFACT L0000126     HRDOW7 0.0 0.0 0.0 0.0 0.0 0.0 0.0 0.0
EMISFACT L0000126     HRDOW7 0.0 0.0 0.0 0.0 0.0 0.0 0.0 0.0
EMISFACT L0000127     HRDOW7 0.0 0.0 0.0 0.0 0.0 0.0 0.0 0.0
EMISFACT L0000127     HRDOW7 0.0 0.0 0.0 0.0 0.0 0.0 0.0 0.0
EMISFACT L0000127     HRDOW7 0.0 0.0 0.0 0.0 0.0 0.0 0.0 0.0
EMISFACT L0000128     HRDOW7 0.0 0.0 0.0 0.0 0.0 0.0 0.0 0.0
EMISFACT L0000128     HRDOW7 0.0 0.0 0.0 0.0 0.0 0.0 0.0 0.0
EMISFACT L0000128     HRDOW7 0.0 0.0 0.0 0.0 0.0 0.0 0.0 0.0
EMISFACT L0000129     HRDOW7 0.0 0.0 0.0 0.0 0.0 0.0 0.0 0.0
EMISFACT L0000129     HRDOW7 0.0 0.0 0.0 0.0 0.0 0.0 0.0 0.0
EMISFACT L0000129     HRDOW7 0.0 0.0 0.0 0.0 0.0 0.0 0.0 0.0
EMISFACT L0000130     HRDOW7 0.0 0.0 0.0 0.0 0.0 0.0 0.0 0.0
EMISFACT L0000130     HRDOW7 0.0 0.0 0.0 0.0 0.0 0.0 0.0 0.0
EMISFACT L0000130     HRDOW7 0.0 0.0 0.0 0.0 0.0 0.0 0.0 0.0
EMISFACT L0000131     HRDOW7 0.0 0.0 0.0 0.0 0.0 0.0 0.0 0.0
EMISFACT L0000131     HRDOW7 0.0 0.0 0.0 0.0 0.0 0.0 0.0 0.0
EMISFACT L0000131     HRDOW7 0.0 0.0 0.0 0.0 0.0 0.0 0.0 0.0
EMISFACT L0000132     HRDOW7 0.0 0.0 0.0 0.0 0.0 0.0 0.0 0.0
EMISFACT L0000132     HRDOW7 0.0 0.0 0.0 0.0 0.0 0.0 0.0 0.0
EMISFACT L0000132     HRDOW7 0.0 0.0 0.0 0.0 0.0 0.0 0.0 0.0
EMISFACT L0000133     HRDOW7 0.0 0.0 0.0 0.0 0.0 0.0 0.0 0.0
EMISFACT L0000133     HRDOW7 0.0 0.0 0.0 0.0 0.0 0.0 0.0 0.0
EMISFACT L0000133     HRDOW7 0.0 0.0 0.0 0.0 0.0 0.0 0.0 0.0
EMISFACT L0000134     HRDOW7 0.0 0.0 0.0 0.0 0.0 0.0 0.0 0.0
EMISFACT L0000134     HRDOW7 0.0 0.0 0.0 0.0 0.0 0.0 0.0 0.0
EMISFACT L0000134     HRDOW7 0.0 0.0 0.0 0.0 0.0 0.0 0.0 0.0
EMISFACT L0000135     HRDOW7 0.0 0.0 0.0 0.0 0.0 0.0 0.0 0.0
EMISFACT L0000135     HRDOW7 0.0 0.0 0.0 0.0 0.0 0.0 0.0 0.0
EMISFACT L0000135     HRDOW7 0.0 0.0 0.0 0.0 0.0 0.0 0.0 0.0
EMISFACT L0000136     HRDOW7 0.0 0.0 0.0 0.0 0.0 0.0 0.0 0.0
EMISFACT L0000136     HRDOW7 0.0 0.0 0.0 0.0 0.0 0.0 0.0 0.0
EMISFACT L0000136     HRDOW7 0.0 0.0 0.0 0.0 0.0 0.0 0.0 0.0
EMISFACT L0000137     HRDOW7 0.0 0.0 0.0 0.0 0.0 0.0 0.0 0.0
EMISFACT L0000137     HRDOW7 0.0 0.0 0.0 0.0 0.0 0.0 0.0 0.0
EMISFACT L0000137     HRDOW7 0.0 0.0 0.0 0.0 0.0 0.0 0.0 0.0
EMISFACT L0000138     HRDOW7 0.0 0.0 0.0 0.0 0.0 0.0 0.0 0.0
EMISFACT L0000138     HRDOW7 0.0 0.0 0.0 0.0 0.0 0.0 0.0 0.0
EMISFACT L0000138     HRDOW7 0.0 0.0 0.0 0.0 0.0 0.0 0.0 0.0
EMISFACT L0000139     HRDOW7 0.0 0.0 0.0 0.0 0.0 0.0 0.0 0.0
EMISFACT L0000139     HRDOW7 0.0 0.0 0.0 0.0 0.0 0.0 0.0 0.0
EMISFACT L0000139     HRDOW7 0.0 0.0 0.0 0.0 0.0 0.0 0.0 0.0
EMISFACT L0000140     HRDOW7 0.0 0.0 0.0 0.0 0.0 0.0 0.0 0.0
EMISFACT L0000140     HRDOW7 0.0 0.0 0.0 0.0 0.0 0.0 0.0 0.0
EMISFACT L0000140     HRDOW7 0.0 0.0 0.0 0.0 0.0 0.0 0.0 0.0
EMISFACT L0000141     HRDOW7 0.0 0.0 0.0 0.0 0.0 0.0 0.0 0.0
EMISFACT L0000141     HRDOW7 0.0 0.0 0.0 0.0 0.0 0.0 0.0 0.0
EMISFACT L0000141     HRDOW7 0.0 0.0 0.0 0.0 0.0 0.0 0.0 0.0
```

```
EMISFACT L0000142     HRDOW7 0.0 0.0 0.0 0.0 0.0 0.0 0.0 0.0
EMISFACT L0000142     HRDOW7 0.0 0.0 0.0 0.0 0.0 0.0 0.0 0.0
EMISFACT L0000142     HRDOW7 0.0 0.0 0.0 0.0 0.0 0.0 0.0 0.0
EMISFACT L0000143     HRDOW7 0.0 0.0 0.0 0.0 0.0 0.0 0.0 0.0
EMISFACT L0000143     HRDOW7 0.0 0.0 0.0 0.0 0.0 0.0 0.0 0.0
EMISFACT L0000143     HRDOW7 0.0 0.0 0.0 0.0 0.0 0.0 0.0 0.0
EMISFACT L0000144     HRDOW7 0.0 0.0 0.0 0.0 0.0 0.0 0.0 0.0
EMISFACT L0000144     HRDOW7 0.0 0.0 0.0 0.0 0.0 0.0 0.0 0.0
EMISFACT L0000144     HRDOW7 0.0 0.0 0.0 0.0 0.0 0.0 0.0 0.0
EMISFACT L0000145     HRDOW7 0.0 0.0 0.0 0.0 0.0 0.0 0.0 0.0
EMISFACT L0000145     HRDOW7 0.0 0.0 0.0 0.0 0.0 0.0 0.0 0.0
EMISFACT L0000145     HRDOW7 0.0 0.0 0.0 0.0 0.0 0.0 0.0 0.0
EMISFACT L0000146     HRDOW7 0.0 0.0 0.0 0.0 0.0 0.0 0.0 0.0
EMISFACT L0000146     HRDOW7 0.0 0.0 0.0 0.0 0.0 0.0 0.0 0.0
EMISFACT L0000146     HRDOW7 0.0 0.0 0.0 0.0 0.0 0.0 0.0 0.0
EMISFACT L0000147     HRDOW7 0.0 0.0 0.0 0.0 0.0 0.0 0.0 0.0
EMISFACT L0000147     HRDOW7 0.0 0.0 0.0 0.0 0.0 0.0 0.0 0.0
EMISFACT L0000147     HRDOW7 0.0 0.0 0.0 0.0 0.0 0.0 0.0 0.0
EMISFACT L0000148     HRDOW7 0.0 0.0 0.0 0.0 0.0 0.0 0.0 0.0
EMISFACT L0000148     HRDOW7 0.0 0.0 0.0 0.0 0.0 0.0 0.0 0.0
EMISFACT L0000148     HRDOW7 0.0 0.0 0.0 0.0 0.0 0.0 0.0 0.0
EMISFACT L0000149     HRDOW7 0.0 0.0 0.0 0.0 0.0 0.0 0.0 0.0
EMISFACT L0000149     HRDOW7 0.0 0.0 0.0 0.0 0.0 0.0 0.0 0.0
EMISFACT L0000149     HRDOW7 0.0 0.0 0.0 0.0 0.0 0.0 0.0 0.0
EMISFACT L0000150     HRDOW7 0.0 0.0 0.0 0.0 0.0 0.0 0.0 0.0
EMISFACT L0000150     HRDOW7 0.0 0.0 0.0 0.0 0.0 0.0 0.0 0.0
EMISFACT L0000150     HRDOW7 0.0 0.0 0.0 0.0 0.0 0.0 0.0 0.0
EMISFACT L0000151     HRDOW7 0.0 0.0 0.0 0.0 0.0 0.0 0.0 0.0
EMISFACT L0000151     HRDOW7 0.0 0.0 0.0 0.0 0.0 0.0 0.0 0.0
EMISFACT L0000151     HRDOW7 0.0 0.0 0.0 0.0 0.0 0.0 0.0 0.0
EMISFACT L0000152     HRDOW7 0.0 0.0 0.0 0.0 0.0 0.0 0.0 0.0
EMISFACT L0000152     HRDOW7 0.0 0.0 0.0 0.0 0.0 0.0 0.0 0.0
EMISFACT L0000152     HRDOW7 0.0 0.0 0.0 0.0 0.0 0.0 0.0 0.0
EMISFACT L0000153     HRDOW7 0.0 0.0 0.0 0.0 0.0 0.0 0.0 0.0
EMISFACT L0000153     HRDOW7 0.0 0.0 0.0 0.0 0.0 0.0 0.0 0.0
EMISFACT L0000153     HRDOW7 0.0 0.0 0.0 0.0 0.0 0.0 0.0 0.0
EMISFACT L0000154     HRDOW7 0.0 0.0 0.0 0.0 0.0 0.0 0.0 0.0
EMISFACT L0000154     HRDOW7 0.0 0.0 0.0 0.0 0.0 0.0 0.0 0.0
EMISFACT L0000154     HRDOW7 0.0 0.0 0.0 0.0 0.0 0.0 0.0 0.0
EMISFACT L0000155     HRDOW7 0.0 0.0 0.0 0.0 0.0 0.0 0.0 0.0
EMISFACT L0000155     HRDOW7 0.0 0.0 0.0 0.0 0.0 0.0 0.0 0.0
EMISFACT L0000155     HRDOW7 0.0 0.0 0.0 0.0 0.0 0.0 0.0 0.0
EMISFACT L0000156     HRDOW7 0.0 0.0 0.0 0.0 0.0 0.0 0.0 0.0
EMISFACT L0000156     HRDOW7 0.0 0.0 0.0 0.0 0.0 0.0 0.0 0.0
EMISFACT L0000156     HRDOW7 0.0 0.0 0.0 0.0 0.0 0.0 0.0 0.0
EMISFACT L0000157     HRDOW7 0.0 0.0 0.0 0.0 0.0 0.0 0.0 0.0
EMISFACT L0000157     HRDOW7 0.0 0.0 0.0 0.0 0.0 0.0 0.0 0.0
EMISFACT L0000157     HRDOW7 0.0 0.0 0.0 0.0 0.0 0.0 0.0 0.0
EMISFACT L0000158     HRDOW7 0.0 0.0 0.0 0.0 0.0 0.0 0.0 0.0
EMISFACT L0000158     HRDOW7 0.0 0.0 0.0 0.0 0.0 0.0 0.0 0.0
EMISFACT L0000158     HRDOW7 0.0 0.0 0.0 0.0 0.0 0.0 0.0 0.0
EMISFACT L0000159     HRDOW7 0.0 0.0 0.0 0.0 0.0 0.0 0.0 0.0
EMISFACT L0000159     HRDOW7 0.0 0.0 0.0 0.0 0.0 0.0 0.0 0.0
EMISFACT L0000159     HRDOW7 0.0 0.0 0.0 0.0 0.0 0.0 0.0 0.0
EMISFACT L0000160     HRDOW7 0.0 0.0 0.0 0.0 0.0 0.0 0.0 0.0
EMISFACT L0000160     HRDOW7 0.0 0.0 0.0 0.0 0.0 0.0 0.0 0.0
EMISFACT L0000160     HRDOW7 0.0 0.0 0.0 0.0 0.0 0.0 0.0 0.0
EMISFACT L0000161     HRDOW7 0.0 0.0 0.0 0.0 0.0 0.0 0.0 0.0
EMISFACT L0000161     HRDOW7 0.0 0.0 0.0 0.0 0.0 0.0 0.0 0.0
EMISFACT L0000161     HRDOW7 0.0 0.0 0.0 0.0 0.0 0.0 0.0 0.0
EMISFACT L0000162     HRDOW7 0.0 0.0 0.0 0.0 0.0 0.0 0.0 0.0
EMISFACT L0000162     HRDOW7 0.0 0.0 0.0 0.0 0.0 0.0 0.0 0.0
EMISFACT L0000162     HRDOW7 0.0 0.0 0.0 0.0 0.0 0.0 0.0 0.0
EMISFACT L0000163     HRDOW7 0.0 0.0 0.0 0.0 0.0 0.0 0.0 0.0
EMISFACT L0000163     HRDOW7 0.0 0.0 0.0 0.0 0.0 0.0 0.0 0.0
EMISFACT L0000163     HRDOW7 0.0 0.0 0.0 0.0 0.0 0.0 0.0 0.0
```

```
EMISFACT L0000164     HRDOW7 0.0 0.0 0.0 0.0 0.0 0.0 0.0 0.0
EMISFACT L0000164     HRDOW7 0.0 0.0 0.0 0.0 0.0 0.0 0.0 0.0
EMISFACT L0000164     HRDOW7 0.0 0.0 0.0 0.0 0.0 0.0 0.0 0.0
EMISFACT L0000165     HRDOW7 0.0 0.0 0.0 0.0 0.0 0.0 0.0 0.0
EMISFACT L0000165     HRDOW7 0.0 0.0 0.0 0.0 0.0 0.0 0.0 0.0
EMISFACT L0000165     HRDOW7 0.0 0.0 0.0 0.0 0.0 0.0 0.0 0.0
EMISFACT L0000166     HRDOW7 0.0 0.0 0.0 0.0 0.0 0.0 0.0 0.0
EMISFACT L0000166     HRDOW7 0.0 0.0 0.0 0.0 0.0 0.0 0.0 0.0
EMISFACT L0000166     HRDOW7 0.0 0.0 0.0 0.0 0.0 0.0 0.0 0.0
EMISFACT L0000167     HRDOW7 0.0 0.0 0.0 0.0 0.0 0.0 0.0 0.0
EMISFACT L0000167     HRDOW7 0.0 0.0 0.0 0.0 0.0 0.0 0.0 0.0
EMISFACT L0000167     HRDOW7 0.0 0.0 0.0 0.0 0.0 0.0 0.0 0.0
EMISFACT L0000168     HRDOW7 0.0 0.0 0.0 0.0 0.0 0.0 0.0 0.0
EMISFACT L0000168     HRDOW7 0.0 0.0 0.0 0.0 0.0 0.0 0.0 0.0
EMISFACT L0000168     HRDOW7 0.0 0.0 0.0 0.0 0.0 0.0 0.0 0.0
EMISFACT L0000169     HRDOW7 0.0 0.0 0.0 0.0 0.0 0.0 0.0 0.0
EMISFACT L0000169     HRDOW7 0.0 0.0 0.0 0.0 0.0 0.0 0.0 0.0
EMISFACT L0000169     HRDOW7 0.0 0.0 0.0 0.0 0.0 0.0 0.0 0.0
EMISFACT L0000170     HRDOW7 0.0 0.0 0.0 0.0 0.0 0.0 0.0 0.0
EMISFACT L0000170     HRDOW7 0.0 0.0 0.0 0.0 0.0 0.0 0.0 0.0
EMISFACT L0000170     HRDOW7 0.0 0.0 0.0 0.0 0.0 0.0 0.0 0.0
EMISFACT L0000171     HRDOW7 0.0 0.0 0.0 0.0 0.0 0.0 0.0 0.0
EMISFACT L0000171     HRDOW7 0.0 0.0 0.0 0.0 0.0 0.0 0.0 0.0
EMISFACT L0000171     HRDOW7 0.0 0.0 0.0 0.0 0.0 0.0 0.0 0.0
EMISFACT L0000172     HRDOW7 0.0 0.0 0.0 0.0 0.0 0.0 0.0 0.0
EMISFACT L0000172     HRDOW7 0.0 0.0 0.0 0.0 0.0 0.0 0.0 0.0
EMISFACT L0000172     HRDOW7 0.0 0.0 0.0 0.0 0.0 0.0 0.0 0.0
EMISFACT L0000173     HRDOW7 0.0 0.0 0.0 0.0 0.0 0.0 0.0 0.0
EMISFACT L0000173     HRDOW7 0.0 0.0 0.0 0.0 0.0 0.0 0.0 0.0
EMISFACT L0000173     HRDOW7 0.0 0.0 0.0 0.0 0.0 0.0 0.0 0.0
EMISFACT L0000174     HRDOW7 0.0 0.0 0.0 0.0 0.0 0.0 0.0 0.0
EMISFACT L0000174     HRDOW7 0.0 0.0 0.0 0.0 0.0 0.0 0.0 0.0
EMISFACT L0000174     HRDOW7 0.0 0.0 0.0 0.0 0.0 0.0 0.0 0.0
EMISFACT L0000175     HRDOW7 0.0 0.0 0.0 0.0 0.0 0.0 0.0 0.0
EMISFACT L0000175     HRDOW7 0.0 0.0 0.0 0.0 0.0 0.0 0.0 0.0
EMISFACT L0000175     HRDOW7 0.0 0.0 0.0 0.0 0.0 0.0 0.0 0.0
EMISFACT L0000176     HRDOW7 0.0 0.0 0.0 0.0 0.0 0.0 0.0 0.0
EMISFACT L0000176     HRDOW7 0.0 0.0 0.0 0.0 0.0 0.0 0.0 0.0
EMISFACT L0000176     HRDOW7 0.0 0.0 0.0 0.0 0.0 0.0 0.0 0.0
EMISFACT L0000177     HRDOW7 0.0 0.0 0.0 0.0 0.0 0.0 0.0 0.0
EMISFACT L0000177     HRDOW7 0.0 0.0 0.0 0.0 0.0 0.0 0.0 0.0
EMISFACT L0000177     HRDOW7 0.0 0.0 0.0 0.0 0.0 0.0 0.0 0.0
EMISFACT L0000178     HRDOW7 0.0 0.0 0.0 0.0 0.0 0.0 0.0 0.0
EMISFACT L0000178     HRDOW7 0.0 0.0 0.0 0.0 0.0 0.0 0.0 0.0
EMISFACT L0000178     HRDOW7 0.0 0.0 0.0 0.0 0.0 0.0 0.0 0.0
EMISFACT L0000179     HRDOW7 0.0 0.0 0.0 0.0 0.0 0.0 0.0 0.0
EMISFACT L0000179     HRDOW7 0.0 0.0 0.0 0.0 0.0 0.0 0.0 0.0
EMISFACT L0000179     HRDOW7 0.0 0.0 0.0 0.0 0.0 0.0 0.0 0.0
EMISFACT L0000180     HRDOW7 0.0 0.0 0.0 0.0 0.0 0.0 0.0 0.0
EMISFACT L0000180     HRDOW7 0.0 0.0 0.0 0.0 0.0 0.0 0.0 0.0
EMISFACT L0000180     HRDOW7 0.0 0.0 0.0 0.0 0.0 0.0 0.0 0.0
EMISFACT L0000181     HRDOW7 0.0 0.0 0.0 0.0 0.0 0.0 0.0 0.0
EMISFACT L0000181     HRDOW7 0.0 0.0 0.0 0.0 0.0 0.0 0.0 0.0
EMISFACT L0000181     HRDOW7 0.0 0.0 0.0 0.0 0.0 0.0 0.0 0.0
EMISFACT L0000182     HRDOW7 0.0 0.0 0.0 0.0 0.0 0.0 0.0 0.0
EMISFACT L0000182     HRDOW7 0.0 0.0 0.0 0.0 0.0 0.0 0.0 0.0
EMISFACT L0000182     HRDOW7 0.0 0.0 0.0 0.0 0.0 0.0 0.0 0.0
EMISFACT L0000183     HRDOW7 0.0 0.0 0.0 0.0 0.0 0.0 0.0 0.0
EMISFACT L0000183     HRDOW7 0.0 0.0 0.0 0.0 0.0 0.0 0.0 0.0
EMISFACT L0000183     HRDOW7 0.0 0.0 0.0 0.0 0.0 0.0 0.0 0.0
EMISFACT L0000184     HRDOW7 0.0 0.0 0.0 0.0 0.0 0.0 0.0 0.0
EMISFACT L0000184     HRDOW7 0.0 0.0 0.0 0.0 0.0 0.0 0.0 0.0
EMISFACT L0000184     HRDOW7 0.0 0.0 0.0 0.0 0.0 0.0 0.0 0.0
EMISFACT L0000185     HRDOW7 0.0 0.0 0.0 0.0 0.0 0.0 0.0 0.0
EMISFACT L0000185     HRDOW7 0.0 0.0 0.0 0.0 0.0 0.0 0.0 0.0
EMISFACT L0000185     HRDOW7 0.0 0.0 0.0 0.0 0.0 0.0 0.0 0.0
```

```
EMISFACT L0000186     HRDOW7 0.0 0.0 0.0 0.0 0.0 0.0 0.0 0.0
EMISFACT L0000186     HRDOW7 0.0 0.0 0.0 0.0 0.0 0.0 0.0 0.0
EMISFACT L0000186     HRDOW7 0.0 0.0 0.0 0.0 0.0 0.0 0.0 0.0
EMISFACT L0000187     HRDOW7 0.0 0.0 0.0 0.0 0.0 0.0 0.0 0.0
EMISFACT L0000187     HRDOW7 0.0 0.0 0.0 0.0 0.0 0.0 0.0 0.0
EMISFACT L0000187     HRDOW7 0.0 0.0 0.0 0.0 0.0 0.0 0.0 0.0
EMISFACT L0000188     HRDOW7 0.0 0.0 0.0 0.0 0.0 0.0 0.0 0.0
EMISFACT L0000188     HRDOW7 0.0 0.0 0.0 0.0 0.0 0.0 0.0 0.0
EMISFACT L0000188     HRDOW7 0.0 0.0 0.0 0.0 0.0 0.0 0.0 0.0
EMISFACT L0000189     HRDOW7 0.0 0.0 0.0 0.0 0.0 0.0 0.0 0.0
EMISFACT L0000189     HRDOW7 0.0 0.0 0.0 0.0 0.0 0.0 0.0 0.0
EMISFACT L0000189     HRDOW7 0.0 0.0 0.0 0.0 0.0 0.0 0.0 0.0
EMISFACT L0000190     HRDOW7 0.0 0.0 0.0 0.0 0.0 0.0 0.0 0.0
EMISFACT L0000190     HRDOW7 0.0 0.0 0.0 0.0 0.0 0.0 0.0 0.0
EMISFACT L0000190     HRDOW7 0.0 0.0 0.0 0.0 0.0 0.0 0.0 0.0
EMISFACT L0000191     HRDOW7 0.0 0.0 0.0 0.0 0.0 0.0 0.0 0.0
EMISFACT L0000191     HRDOW7 0.0 0.0 0.0 0.0 0.0 0.0 0.0 0.0
EMISFACT L0000191     HRDOW7 0.0 0.0 0.0 0.0 0.0 0.0 0.0 0.0
EMISFACT L0000192     HRDOW7 0.0 0.0 0.0 0.0 0.0 0.0 0.0 0.0
EMISFACT L0000192     HRDOW7 0.0 0.0 0.0 0.0 0.0 0.0 0.0 0.0
EMISFACT L0000192     HRDOW7 0.0 0.0 0.0 0.0 0.0 0.0 0.0 0.0
EMISFACT L0000193     HRDOW7 0.0 0.0 0.0 0.0 0.0 0.0 0.0 0.0
EMISFACT L0000193     HRDOW7 0.0 0.0 0.0 0.0 0.0 0.0 0.0 0.0
EMISFACT L0000193     HRDOW7 0.0 0.0 0.0 0.0 0.0 0.0 0.0 0.0
EMISFACT L0000194     HRDOW7 0.0 0.0 0.0 0.0 0.0 0.0 0.0 0.0
EMISFACT L0000194     HRDOW7 0.0 0.0 0.0 0.0 0.0 0.0 0.0 0.0
EMISFACT L0000194     HRDOW7 0.0 0.0 0.0 0.0 0.0 0.0 0.0 0.0
EMISFACT L0000195     HRDOW7 0.0 0.0 0.0 0.0 0.0 0.0 0.0 0.0
EMISFACT L0000195     HRDOW7 0.0 0.0 0.0 0.0 0.0 0.0 0.0 0.0
EMISFACT L0000195     HRDOW7 0.0 0.0 0.0 0.0 0.0 0.0 0.0 0.0
EMISFACT L0000196     HRDOW7 0.0 0.0 0.0 0.0 0.0 0.0 0.0 0.0
EMISFACT L0000196     HRDOW7 0.0 0.0 0.0 0.0 0.0 0.0 0.0 0.0
EMISFACT L0000196     HRDOW7 0.0 0.0 0.0 0.0 0.0 0.0 0.0 0.0
EMISFACT L0000197     HRDOW7 0.0 0.0 0.0 0.0 0.0 0.0 0.0 0.0
EMISFACT L0000197     HRDOW7 0.0 0.0 0.0 0.0 0.0 0.0 0.0 0.0
EMISFACT L0000197     HRDOW7 0.0 0.0 0.0 0.0 0.0 0.0 0.0 0.0
EMISFACT L0000198     HRDOW7 0.0 0.0 0.0 0.0 0.0 0.0 0.0 0.0
EMISFACT L0000198     HRDOW7 0.0 0.0 0.0 0.0 0.0 0.0 0.0 0.0
EMISFACT L0000198     HRDOW7 0.0 0.0 0.0 0.0 0.0 0.0 0.0 0.0
EMISFACT L0000199     HRDOW7 0.0 0.0 0.0 0.0 0.0 0.0 0.0 0.0
EMISFACT L0000199     HRDOW7 0.0 0.0 0.0 0.0 0.0 0.0 0.0 0.0
EMISFACT L0000199     HRDOW7 0.0 0.0 0.0 0.0 0.0 0.0 0.0 0.0
EMISFACT L0000200     HRDOW7 0.0 0.0 0.0 0.0 0.0 0.0 0.0 0.0
EMISFACT L0000200     HRDOW7 0.0 0.0 0.0 0.0 0.0 0.0 0.0 0.0
EMISFACT L0000200     HRDOW7 0.0 0.0 0.0 0.0 0.0 0.0 0.0 0.0
EMISFACT L0000201     HRDOW7 0.0 0.0 0.0 0.0 0.0 0.0 0.0 0.0
EMISFACT L0000201     HRDOW7 0.0 0.0 0.0 0.0 0.0 0.0 0.0 0.0
EMISFACT L0000201     HRDOW7 0.0 0.0 0.0 0.0 0.0 0.0 0.0 0.0
EMISFACT L0000202     HRDOW7 0.0 0.0 0.0 0.0 0.0 0.0 0.0 0.0
EMISFACT L0000202     HRDOW7 0.0 0.0 0.0 0.0 0.0 0.0 0.0 0.0
EMISFACT L0000202     HRDOW7 0.0 0.0 0.0 0.0 0.0 0.0 0.0 0.0
EMISFACT L0000203     HRDOW7 0.0 0.0 0.0 0.0 0.0 0.0 0.0 0.0
EMISFACT L0000203     HRDOW7 0.0 0.0 0.0 0.0 0.0 0.0 0.0 0.0
EMISFACT L0000203     HRDOW7 0.0 0.0 0.0 0.0 0.0 0.0 0.0 0.0
EMISFACT L0000204     HRDOW7 0.0 0.0 0.0 0.0 0.0 0.0 0.0 0.0
EMISFACT L0000204     HRDOW7 0.0 0.0 0.0 0.0 0.0 0.0 0.0 0.0
EMISFACT L0000204     HRDOW7 0.0 0.0 0.0 0.0 0.0 0.0 0.0 0.0
EMISFACT L0000205     HRDOW7 0.0 0.0 0.0 0.0 0.0 0.0 0.0 0.0
EMISFACT L0000205     HRDOW7 0.0 0.0 0.0 0.0 0.0 0.0 0.0 0.0
EMISFACT L0000205     HRDOW7 0.0 0.0 0.0 0.0 0.0 0.0 0.0 0.0
EMISFACT L0000206     HRDOW7 0.0 0.0 0.0 0.0 0.0 0.0 0.0 0.0
EMISFACT L0000206     HRDOW7 0.0 0.0 0.0 0.0 0.0 0.0 0.0 0.0
EMISFACT L0000206     HRDOW7 0.0 0.0 0.0 0.0 0.0 0.0 0.0 0.0
EMISFACT L0000207     HRDOW7 0.0 0.0 0.0 0.0 0.0 0.0 0.0 0.0
EMISFACT L0000207     HRDOW7 0.0 0.0 0.0 0.0 0.0 0.0 0.0 0.0
EMISFACT L0000207     HRDOW7 0.0 0.0 0.0 0.0 0.0 0.0 0.0 0.0
```

```
EMISFACT L0000208     HRDOW7 0.0 0.0 0.0 0.0 0.0 0.0 0.0 0.0
EMISFACT L0000208     HRDOW7 0.0 0.0 0.0 0.0 0.0 0.0 0.0 0.0
EMISFACT L0000208     HRDOW7 0.0 0.0 0.0 0.0 0.0 0.0 0.0 0.0
EMISFACT L0000209     HRDOW7 0.0 0.0 0.0 0.0 0.0 0.0 0.0 0.0
EMISFACT L0000209     HRDOW7 0.0 0.0 0.0 0.0 0.0 0.0 0.0 0.0
EMISFACT L0000209     HRDOW7 0.0 0.0 0.0 0.0 0.0 0.0 0.0 0.0
EMISFACT L0000210     HRDOW7 0.0 0.0 0.0 0.0 0.0 0.0 0.0 0.0
EMISFACT L0000210     HRDOW7 0.0 0.0 0.0 0.0 0.0 0.0 0.0 0.0
EMISFACT L0000210     HRDOW7 0.0 0.0 0.0 0.0 0.0 0.0 0.0 0.0
EMISFACT L0000211     HRDOW7 0.0 0.0 0.0 0.0 0.0 0.0 0.0 0.0
EMISFACT L0000211     HRDOW7 0.0 0.0 0.0 0.0 0.0 0.0 0.0 0.0
EMISFACT L0000211     HRDOW7 0.0 0.0 0.0 0.0 0.0 0.0 0.0 0.0
EMISFACT L0000212     HRDOW7 0.0 0.0 0.0 0.0 0.0 0.0 0.0 0.0
EMISFACT L0000212     HRDOW7 0.0 0.0 0.0 0.0 0.0 0.0 0.0 0.0
EMISFACT L0000212     HRDOW7 0.0 0.0 0.0 0.0 0.0 0.0 0.0 0.0
EMISFACT L0000213     HRDOW7 0.0 0.0 0.0 0.0 0.0 0.0 0.0 0.0
EMISFACT L0000213     HRDOW7 0.0 0.0 0.0 0.0 0.0 0.0 0.0 0.0
EMISFACT L0000213     HRDOW7 0.0 0.0 0.0 0.0 0.0 0.0 0.0 0.0
EMISFACT L0000214     HRDOW7 0.0 0.0 0.0 0.0 0.0 0.0 0.0 0.0
EMISFACT L0000214     HRDOW7 0.0 0.0 0.0 0.0 0.0 0.0 0.0 0.0
EMISFACT L0000214     HRDOW7 0.0 0.0 0.0 0.0 0.0 0.0 0.0 0.0
EMISFACT L0000215     HRDOW7 0.0 0.0 0.0 0.0 0.0 0.0 0.0 0.0
EMISFACT L0000215     HRDOW7 0.0 0.0 0.0 0.0 0.0 0.0 0.0 0.0
EMISFACT L0000215     HRDOW7 0.0 0.0 0.0 0.0 0.0 0.0 0.0 0.0
EMISFACT L0000216     HRDOW7 0.0 0.0 0.0 0.0 0.0 0.0 0.0 0.0
EMISFACT L0000216     HRDOW7 0.0 0.0 0.0 0.0 0.0 0.0 0.0 0.0
EMISFACT L0000216     HRDOW7 0.0 0.0 0.0 0.0 0.0 0.0 0.0 0.0
EMISFACT L0000217     HRDOW7 0.0 0.0 0.0 0.0 0.0 0.0 0.0 0.0
EMISFACT L0000217     HRDOW7 0.0 0.0 0.0 0.0 0.0 0.0 0.0 0.0
EMISFACT L0000217     HRDOW7 0.0 0.0 0.0 0.0 0.0 0.0 0.0 0.0
EMISFACT L0000218     HRDOW7 0.0 0.0 0.0 0.0 0.0 0.0 0.0 0.0
EMISFACT L0000218     HRDOW7 0.0 0.0 0.0 0.0 0.0 0.0 0.0 0.0
EMISFACT L0000218     HRDOW7 0.0 0.0 0.0 0.0 0.0 0.0 0.0 0.0
EMISFACT L0000219     HRDOW7 0.0 0.0 0.0 0.0 0.0 0.0 0.0 0.0
EMISFACT L0000219     HRDOW7 0.0 0.0 0.0 0.0 0.0 0.0 0.0 0.0
EMISFACT L0000219     HRDOW7 0.0 0.0 0.0 0.0 0.0 0.0 0.0 0.0
EMISFACT L0000220     HRDOW7 0.0 0.0 0.0 0.0 0.0 0.0 0.0 0.0
EMISFACT L0000220     HRDOW7 0.0 0.0 0.0 0.0 0.0 0.0 0.0 0.0
EMISFACT L0000220     HRDOW7 0.0 0.0 0.0 0.0 0.0 0.0 0.0 0.0
EMISFACT L0000221     HRDOW7 0.0 0.0 0.0 0.0 0.0 0.0 0.0 0.0
EMISFACT L0000221     HRDOW7 0.0 0.0 0.0 0.0 0.0 0.0 0.0 0.0
EMISFACT L0000221     HRDOW7 0.0 0.0 0.0 0.0 0.0 0.0 0.0 0.0
EMISFACT L0000222     HRDOW7 0.0 0.0 0.0 0.0 0.0 0.0 0.0 0.0
EMISFACT L0000222     HRDOW7 0.0 0.0 0.0 0.0 0.0 0.0 0.0 0.0
EMISFACT L0000222     HRDOW7 0.0 0.0 0.0 0.0 0.0 0.0 0.0 0.0
EMISFACT L0000223     HRDOW7 0.0 0.0 0.0 0.0 0.0 0.0 0.0 0.0
EMISFACT L0000223     HRDOW7 0.0 0.0 0.0 0.0 0.0 0.0 0.0 0.0
EMISFACT L0000223     HRDOW7 0.0 0.0 0.0 0.0 0.0 0.0 0.0 0.0
EMISFACT L0000224     HRDOW7 0.0 0.0 0.0 0.0 0.0 0.0 0.0 0.0
EMISFACT L0000224     HRDOW7 0.0 0.0 0.0 0.0 0.0 0.0 0.0 0.0
EMISFACT L0000224     HRDOW7 0.0 0.0 0.0 0.0 0.0 0.0 0.0 0.0
EMISFACT L0000225     HRDOW7 0.0 0.0 0.0 0.0 0.0 0.0 0.0 0.0
EMISFACT L0000225     HRDOW7 0.0 0.0 0.0 0.0 0.0 0.0 0.0 0.0
EMISFACT L0000225     HRDOW7 0.0 0.0 0.0 0.0 0.0 0.0 0.0 0.0
EMISFACT L0000226     HRDOW7 0.0 0.0 0.0 0.0 0.0 0.0 0.0 0.0
EMISFACT L0000226     HRDOW7 0.0 0.0 0.0 0.0 0.0 0.0 0.0 0.0
EMISFACT L0000226     HRDOW7 0.0 0.0 0.0 0.0 0.0 0.0 0.0 0.0
EMISFACT L0000227     HRDOW7 0.0 0.0 0.0 0.0 0.0 0.0 0.0 0.0
EMISFACT L0000227     HRDOW7 0.0 0.0 0.0 0.0 0.0 0.0 0.0 0.0
EMISFACT L0000227     HRDOW7 0.0 0.0 0.0 0.0 0.0 0.0 0.0 0.0
EMISFACT L0000228     HRDOW7 0.0 0.0 0.0 0.0 0.0 0.0 0.0 0.0
EMISFACT L0000228     HRDOW7 0.0 0.0 0.0 0.0 0.0 0.0 0.0 0.0
EMISFACT L0000228     HRDOW7 0.0 0.0 0.0 0.0 0.0 0.0 0.0 0.0
EMISFACT L0000229     HRDOW7 0.0 0.0 0.0 0.0 0.0 0.0 0.0 0.0
EMISFACT L0000229     HRDOW7 0.0 0.0 0.0 0.0 0.0 0.0 0.0 0.0
EMISFACT L0000229     HRDOW7 0.0 0.0 0.0 0.0 0.0 0.0 0.0 0.0
```

```
EMISFACT L0000230     HRDOW7 0.0 0.0 0.0 0.0 0.0 0.0 0.0 0.0
EMISFACT L0000230     HRDOW7 0.0 0.0 0.0 0.0 0.0 0.0 0.0 0.0
EMISFACT L0000230     HRDOW7 0.0 0.0 0.0 0.0 0.0 0.0 0.0 0.0
EMISFACT L0000231     HRDOW7 0.0 0.0 0.0 0.0 0.0 0.0 0.0 0.0
EMISFACT L0000231     HRDOW7 0.0 0.0 0.0 0.0 0.0 0.0 0.0 0.0
EMISFACT L0000231     HRDOW7 0.0 0.0 0.0 0.0 0.0 0.0 0.0 0.0
EMISFACT L0000232     HRDOW7 0.0 0.0 0.0 0.0 0.0 0.0 0.0 0.0
EMISFACT L0000232     HRDOW7 0.0 0.0 0.0 0.0 0.0 0.0 0.0 0.0
EMISFACT L0000232     HRDOW7 0.0 0.0 0.0 0.0 0.0 0.0 0.0 0.0
EMISFACT L0000233     HRDOW7 0.0 0.0 0.0 0.0 0.0 0.0 0.0 0.0
EMISFACT L0000233     HRDOW7 0.0 0.0 0.0 0.0 0.0 0.0 0.0 0.0
EMISFACT L0000233     HRDOW7 0.0 0.0 0.0 0.0 0.0 0.0 0.0 0.0
EMISFACT L0000234     HRDOW7 0.0 0.0 0.0 0.0 0.0 0.0 0.0 0.0
EMISFACT L0000234     HRDOW7 0.0 0.0 0.0 0.0 0.0 0.0 0.0 0.0
EMISFACT L0000234     HRDOW7 0.0 0.0 0.0 0.0 0.0 0.0 0.0 0.0
EMISFACT L0000235     HRDOW7 0.0 0.0 0.0 0.0 0.0 0.0 0.0 0.0
EMISFACT L0000235     HRDOW7 0.0 0.0 0.0 0.0 0.0 0.0 0.0 0.0
EMISFACT L0000235     HRDOW7 0.0 0.0 0.0 0.0 0.0 0.0 0.0 0.0
EMISFACT L0000236     HRDOW7 0.0 0.0 0.0 0.0 0.0 0.0 0.0 0.0
EMISFACT L0000236     HRDOW7 0.0 0.0 0.0 0.0 0.0 0.0 0.0 0.0
EMISFACT L0000236     HRDOW7 0.0 0.0 0.0 0.0 0.0 0.0 0.0 0.0
EMISFACT L0000237     HRDOW7 0.0 0.0 0.0 0.0 0.0 0.0 0.0 0.0
EMISFACT L0000237     HRDOW7 0.0 0.0 0.0 0.0 0.0 0.0 0.0 0.0
EMISFACT L0000237     HRDOW7 0.0 0.0 0.0 0.0 0.0 0.0 0.0 0.0
EMISFACT L0000238     HRDOW7 0.0 0.0 0.0 0.0 0.0 0.0 0.0 0.0
EMISFACT L0000238     HRDOW7 0.0 0.0 0.0 0.0 0.0 0.0 0.0 0.0
EMISFACT L0000238     HRDOW7 0.0 0.0 0.0 0.0 0.0 0.0 0.0 0.0
EMISFACT L0000239     HRDOW7 0.0 0.0 0.0 0.0 0.0 0.0 0.0 0.0
EMISFACT L0000239     HRDOW7 0.0 0.0 0.0 0.0 0.0 0.0 0.0 0.0
EMISFACT L0000239     HRDOW7 0.0 0.0 0.0 0.0 0.0 0.0 0.0 0.0
EMISFACT L0000240     HRDOW7 0.0 0.0 0.0 0.0 0.0 0.0 0.0 0.0
EMISFACT L0000240     HRDOW7 0.0 0.0 0.0 0.0 0.0 0.0 0.0 0.0
EMISFACT L0000240     HRDOW7 0.0 0.0 0.0 0.0 0.0 0.0 0.0 0.0
EMISFACT L0000241     HRDOW7 0.0 0.0 0.0 0.0 0.0 0.0 0.0 0.0
EMISFACT L0000241     HRDOW7 0.0 0.0 0.0 0.0 0.0 0.0 0.0 0.0
EMISFACT L0000241     HRDOW7 0.0 0.0 0.0 0.0 0.0 0.0 0.0 0.0
EMISFACT L0000242     HRDOW7 0.0 0.0 0.0 0.0 0.0 0.0 0.0 0.0
EMISFACT L0000242     HRDOW7 0.0 0.0 0.0 0.0 0.0 0.0 0.0 0.0
EMISFACT L0000242     HRDOW7 0.0 0.0 0.0 0.0 0.0 0.0 0.0 0.0
EMISFACT L0000243     HRDOW7 0.0 0.0 0.0 0.0 0.0 0.0 0.0 0.0
EMISFACT L0000243     HRDOW7 0.0 0.0 0.0 0.0 0.0 0.0 0.0 0.0
EMISFACT L0000243     HRDOW7 0.0 0.0 0.0 0.0 0.0 0.0 0.0 0.0
EMISFACT L0000244     HRDOW7 0.0 0.0 0.0 0.0 0.0 0.0 0.0 0.0
EMISFACT L0000244     HRDOW7 0.0 0.0 0.0 0.0 0.0 0.0 0.0 0.0
EMISFACT L0000244     HRDOW7 0.0 0.0 0.0 0.0 0.0 0.0 0.0 0.0
EMISFACT L0000245     HRDOW7 0.0 0.0 0.0 0.0 0.0 0.0 0.0 0.0
EMISFACT L0000245     HRDOW7 0.0 0.0 0.0 0.0 0.0 0.0 0.0 0.0
EMISFACT L0000245     HRDOW7 0.0 0.0 0.0 0.0 0.0 0.0 0.0 0.0
EMISFACT L0000246     HRDOW7 0.0 0.0 0.0 0.0 0.0 0.0 0.0 0.0
EMISFACT L0000246     HRDOW7 0.0 0.0 0.0 0.0 0.0 0.0 0.0 0.0
EMISFACT L0000246     HRDOW7 0.0 0.0 0.0 0.0 0.0 0.0 0.0 0.0
EMISFACT L0000247     HRDOW7 0.0 0.0 0.0 0.0 0.0 0.0 0.0 0.0
EMISFACT L0000247     HRDOW7 0.0 0.0 0.0 0.0 0.0 0.0 0.0 0.0
EMISFACT L0000247     HRDOW7 0.0 0.0 0.0 0.0 0.0 0.0 0.0 0.0
EMISFACT L0000248     HRDOW7 0.0 0.0 0.0 0.0 0.0 0.0 0.0 0.0
EMISFACT L0000248     HRDOW7 0.0 0.0 0.0 0.0 0.0 0.0 0.0 0.0
EMISFACT L0000248     HRDOW7 0.0 0.0 0.0 0.0 0.0 0.0 0.0 0.0
EMISFACT L0000249     HRDOW7 0.0 0.0 0.0 0.0 0.0 0.0 0.0 0.0
EMISFACT L0000249     HRDOW7 0.0 0.0 0.0 0.0 0.0 0.0 0.0 0.0
EMISFACT L0000249     HRDOW7 0.0 0.0 0.0 0.0 0.0 0.0 0.0 0.0
EMISFACT L0000250     HRDOW7 0.0 0.0 0.0 0.0 0.0 0.0 0.0 0.0
EMISFACT L0000250     HRDOW7 0.0 0.0 0.0 0.0 0.0 0.0 0.0 0.0
EMISFACT L0000250     HRDOW7 0.0 0.0 0.0 0.0 0.0 0.0 0.0 0.0
EMISFACT L0000251     HRDOW7 0.0 0.0 0.0 0.0 0.0 0.0 0.0 0.0
EMISFACT L0000251     HRDOW7 0.0 0.0 0.0 0.0 0.0 0.0 0.0 0.0
EMISFACT L0000251     HRDOW7 0.0 0.0 0.0 0.0 0.0 0.0 0.0 0.0
```

```
EMISFACT L0000252     HRDOW7 0.0 0.0 0.0 0.0 0.0 0.0 0.0 0.0
EMISFACT L0000252     HRDOW7 0.0 0.0 0.0 0.0 0.0 0.0 0.0 0.0
EMISFACT L0000252     HRDOW7 0.0 0.0 0.0 0.0 0.0 0.0 0.0 0.0
EMISFACT L0000253     HRDOW7 0.0 0.0 0.0 0.0 0.0 0.0 0.0 0.0
EMISFACT L0000253     HRDOW7 0.0 0.0 0.0 0.0 0.0 0.0 0.0 0.0
EMISFACT L0000253     HRDOW7 0.0 0.0 0.0 0.0 0.0 0.0 0.0 0.0
EMISFACT L0000254     HRDOW7 0.0 0.0 0.0 0.0 0.0 0.0 0.0 0.0
EMISFACT L0000254     HRDOW7 0.0 0.0 0.0 0.0 0.0 0.0 0.0 0.0
EMISFACT L0000254     HRDOW7 0.0 0.0 0.0 0.0 0.0 0.0 0.0 0.0
EMISFACT L0000255     HRDOW7 0.0 0.0 0.0 0.0 0.0 0.0 0.0 0.0
EMISFACT L0000255     HRDOW7 0.0 0.0 0.0 0.0 0.0 0.0 0.0 0.0
EMISFACT L0000255     HRDOW7 0.0 0.0 0.0 0.0 0.0 0.0 0.0 0.0
EMISFACT L0000256     HRDOW7 0.0 0.0 0.0 0.0 0.0 0.0 0.0 0.0
EMISFACT L0000256     HRDOW7 0.0 0.0 0.0 0.0 0.0 0.0 0.0 0.0
EMISFACT L0000256     HRDOW7 0.0 0.0 0.0 0.0 0.0 0.0 0.0 0.0
EMISFACT L0000257     HRDOW7 0.0 0.0 0.0 0.0 0.0 0.0 0.0 0.0
EMISFACT L0000257     HRDOW7 0.0 0.0 0.0 0.0 0.0 0.0 0.0 0.0
EMISFACT L0000257     HRDOW7 0.0 0.0 0.0 0.0 0.0 0.0 0.0 0.0
EMISFACT L0000258     HRDOW7 0.0 0.0 0.0 0.0 0.0 0.0 0.0 0.0
EMISFACT L0000258     HRDOW7 0.0 0.0 0.0 0.0 0.0 0.0 0.0 0.0
EMISFACT L0000258     HRDOW7 0.0 0.0 0.0 0.0 0.0 0.0 0.0 0.0
EMISFACT L0000259     HRDOW7 0.0 0.0 0.0 0.0 0.0 0.0 0.0 0.0
EMISFACT L0000259     HRDOW7 0.0 0.0 0.0 0.0 0.0 0.0 0.0 0.0
EMISFACT L0000259     HRDOW7 0.0 0.0 0.0 0.0 0.0 0.0 0.0 0.0
EMISFACT L0000260     HRDOW7 0.0 0.0 0.0 0.0 0.0 0.0 0.0 0.0
EMISFACT L0000260     HRDOW7 0.0 0.0 0.0 0.0 0.0 0.0 0.0 0.0
EMISFACT L0000260     HRDOW7 0.0 0.0 0.0 0.0 0.0 0.0 0.0 0.0
EMISFACT L0000261     HRDOW7 0.0 0.0 0.0 0.0 0.0 0.0 0.0 0.0
EMISFACT L0000261     HRDOW7 0.0 0.0 0.0 0.0 0.0 0.0 0.0 0.0
EMISFACT L0000261     HRDOW7 0.0 0.0 0.0 0.0 0.0 0.0 0.0 0.0
EMISFACT L0000262     HRDOW7 0.0 0.0 0.0 0.0 0.0 0.0 0.0 0.0
EMISFACT L0000262     HRDOW7 0.0 0.0 0.0 0.0 0.0 0.0 0.0 0.0
EMISFACT L0000262     HRDOW7 0.0 0.0 0.0 0.0 0.0 0.0 0.0 0.0
EMISFACT L0000263     HRDOW7 0.0 0.0 0.0 0.0 0.0 0.0 0.0 0.0
EMISFACT L0000263     HRDOW7 0.0 0.0 0.0 0.0 0.0 0.0 0.0 0.0
EMISFACT L0000263     HRDOW7 0.0 0.0 0.0 0.0 0.0 0.0 0.0 0.0
EMISFACT L0000264     HRDOW7 0.0 0.0 0.0 0.0 0.0 0.0 0.0 0.0
EMISFACT L0000264     HRDOW7 0.0 0.0 0.0 0.0 0.0 0.0 0.0 0.0
EMISFACT L0000264     HRDOW7 0.0 0.0 0.0 0.0 0.0 0.0 0.0 0.0
EMISFACT L0000265     HRDOW7 0.0 0.0 0.0 0.0 0.0 0.0 0.0 0.0
EMISFACT L0000265     HRDOW7 0.0 0.0 0.0 0.0 0.0 0.0 0.0 0.0
EMISFACT L0000265     HRDOW7 0.0 0.0 0.0 0.0 0.0 0.0 0.0 0.0
EMISFACT L0000266     HRDOW7 0.0 0.0 0.0 0.0 0.0 0.0 0.0 0.0
EMISFACT L0000266     HRDOW7 0.0 0.0 0.0 0.0 0.0 0.0 0.0 0.0
EMISFACT L0000266     HRDOW7 0.0 0.0 0.0 0.0 0.0 0.0 0.0 0.0
EMISFACT L0000267     HRDOW7 0.0 0.0 0.0 0.0 0.0 0.0 0.0 0.0
EMISFACT L0000267     HRDOW7 0.0 0.0 0.0 0.0 0.0 0.0 0.0 0.0
EMISFACT L0000267     HRDOW7 0.0 0.0 0.0 0.0 0.0 0.0 0.0 0.0
EMISFACT L0000268     HRDOW7 0.0 0.0 0.0 0.0 0.0 0.0 0.0 0.0
EMISFACT L0000268     HRDOW7 0.0 0.0 0.0 0.0 0.0 0.0 0.0 0.0
EMISFACT L0000268     HRDOW7 0.0 0.0 0.0 0.0 0.0 0.0 0.0 0.0
EMISFACT L0000269     HRDOW7 0.0 0.0 0.0 0.0 0.0 0.0 0.0 0.0
EMISFACT L0000269     HRDOW7 0.0 0.0 0.0 0.0 0.0 0.0 0.0 0.0
EMISFACT L0000269     HRDOW7 0.0 0.0 0.0 0.0 0.0 0.0 0.0 0.0
EMISFACT L0000270     HRDOW7 0.0 0.0 0.0 0.0 0.0 0.0 0.0 0.0
EMISFACT L0000270     HRDOW7 0.0 0.0 0.0 0.0 0.0 0.0 0.0 0.0
EMISFACT L0000270     HRDOW7 0.0 0.0 0.0 0.0 0.0 0.0 0.0 0.0
EMISFACT L0000271     HRDOW7 0.0 0.0 0.0 0.0 0.0 0.0 0.0 0.0
EMISFACT L0000271     HRDOW7 0.0 0.0 0.0 0.0 0.0 0.0 0.0 0.0
EMISFACT L0000271     HRDOW7 0.0 0.0 0.0 0.0 0.0 0.0 0.0 0.0
EMISFACT L0000272     HRDOW7 0.0 0.0 0.0 0.0 0.0 0.0 0.0 0.0
EMISFACT L0000272     HRDOW7 0.0 0.0 0.0 0.0 0.0 0.0 0.0 0.0
EMISFACT L0000272     HRDOW7 0.0 0.0 0.0 0.0 0.0 0.0 0.0 0.0
EMISFACT L0000273     HRDOW7 0.0 0.0 0.0 0.0 0.0 0.0 0.0 0.0
EMISFACT L0000273     HRDOW7 0.0 0.0 0.0 0.0 0.0 0.0 0.0 0.0
EMISFACT L0000273     HRDOW7 0.0 0.0 0.0 0.0 0.0 0.0 0.0 0.0
```

```
EMISFACT L0000274     HRDOW7 0.0 0.0 0.0 0.0 0.0 0.0 0.0 0.0
EMISFACT L0000274     HRDOW7 0.0 0.0 0.0 0.0 0.0 0.0 0.0 0.0
EMISFACT L0000274     HRDOW7 0.0 0.0 0.0 0.0 0.0 0.0 0.0 0.0
EMISFACT L0000275     HRDOW7 0.0 0.0 0.0 0.0 0.0 0.0 0.0 0.0
EMISFACT L0000275     HRDOW7 0.0 0.0 0.0 0.0 0.0 0.0 0.0 0.0
EMISFACT L0000275     HRDOW7 0.0 0.0 0.0 0.0 0.0 0.0 0.0 0.0
EMISFACT L0000276     HRDOW7 0.0 0.0 0.0 0.0 0.0 0.0 0.0 0.0
EMISFACT L0000276     HRDOW7 0.0 0.0 0.0 0.0 0.0 0.0 0.0 0.0
EMISFACT L0000276     HRDOW7 0.0 0.0 0.0 0.0 0.0 0.0 0.0 0.0
EMISFACT L0000277     HRDOW7 0.0 0.0 0.0 0.0 0.0 0.0 0.0 0.0
EMISFACT L0000277     HRDOW7 0.0 0.0 0.0 0.0 0.0 0.0 0.0 0.0
EMISFACT L0000277     HRDOW7 0.0 0.0 0.0 0.0 0.0 0.0 0.0 0.0
EMISFACT L0000278     HRDOW7 0.0 0.0 0.0 0.0 0.0 0.0 0.0 0.0
EMISFACT L0000278     HRDOW7 0.0 0.0 0.0 0.0 0.0 0.0 0.0 0.0
EMISFACT L0000278     HRDOW7 0.0 0.0 0.0 0.0 0.0 0.0 0.0 0.0
EMISFACT L0000279     HRDOW7 0.0 0.0 0.0 0.0 0.0 0.0 0.0 0.0
EMISFACT L0000279     HRDOW7 0.0 0.0 0.0 0.0 0.0 0.0 0.0 0.0
EMISFACT L0000279     HRDOW7 0.0 0.0 0.0 0.0 0.0 0.0 0.0 0.0
EMISFACT L0000280     HRDOW7 0.0 0.0 0.0 0.0 0.0 0.0 0.0 0.0
EMISFACT L0000280     HRDOW7 0.0 0.0 0.0 0.0 0.0 0.0 0.0 0.0
EMISFACT L0000280     HRDOW7 0.0 0.0 0.0 0.0 0.0 0.0 0.0 0.0
EMISFACT L0000281     HRDOW7 0.0 0.0 0.0 0.0 0.0 0.0 0.0 0.0
EMISFACT L0000281     HRDOW7 0.0 0.0 0.0 0.0 0.0 0.0 0.0 0.0
EMISFACT L0000281     HRDOW7 0.0 0.0 0.0 0.0 0.0 0.0 0.0 0.0
EMISFACT L0000282     HRDOW7 0.0 0.0 0.0 0.0 0.0 0.0 0.0 0.0
EMISFACT L0000282     HRDOW7 0.0 0.0 0.0 0.0 0.0 0.0 0.0 0.0
EMISFACT L0000282     HRDOW7 0.0 0.0 0.0 0.0 0.0 0.0 0.0 0.0
EMISFACT L0000283     HRDOW7 0.0 0.0 0.0 0.0 0.0 0.0 0.0 0.0
EMISFACT L0000283     HRDOW7 0.0 0.0 0.0 0.0 0.0 0.0 0.0 0.0
EMISFACT L0000283     HRDOW7 0.0 0.0 0.0 0.0 0.0 0.0 0.0 0.0
EMISFACT L0000284     HRDOW7 0.0 0.0 0.0 0.0 0.0 0.0 0.0 0.0
EMISFACT L0000284     HRDOW7 0.0 0.0 0.0 0.0 0.0 0.0 0.0 0.0
EMISFACT L0000284     HRDOW7 0.0 0.0 0.0 0.0 0.0 0.0 0.0 0.0
EMISFACT L0000285     HRDOW7 0.0 0.0 0.0 0.0 0.0 0.0 0.0 0.0
EMISFACT L0000285     HRDOW7 0.0 0.0 0.0 0.0 0.0 0.0 0.0 0.0
EMISFACT L0000285     HRDOW7 0.0 0.0 0.0 0.0 0.0 0.0 0.0 0.0
EMISFACT L0000286     HRDOW7 0.0 0.0 0.0 0.0 0.0 0.0 0.0 0.0
EMISFACT L0000286     HRDOW7 0.0 0.0 0.0 0.0 0.0 0.0 0.0 0.0
EMISFACT L0000286     HRDOW7 0.0 0.0 0.0 0.0 0.0 0.0 0.0 0.0
EMISFACT L0000287     HRDOW7 0.0 0.0 0.0 0.0 0.0 0.0 0.0 0.0
EMISFACT L0000287     HRDOW7 0.0 0.0 0.0 0.0 0.0 0.0 0.0 0.0
EMISFACT L0000287     HRDOW7 0.0 0.0 0.0 0.0 0.0 0.0 0.0 0.0
EMISFACT L0000288     HRDOW7 0.0 0.0 0.0 0.0 0.0 0.0 0.0 0.0
EMISFACT L0000288     HRDOW7 0.0 0.0 0.0 0.0 0.0 0.0 0.0 0.0
EMISFACT L0000288     HRDOW7 0.0 0.0 0.0 0.0 0.0 0.0 0.0 0.0
EMISFACT L0000289     HRDOW7 0.0 0.0 0.0 0.0 0.0 0.0 0.0 0.0
EMISFACT L0000289     HRDOW7 0.0 0.0 0.0 0.0 0.0 0.0 0.0 0.0
EMISFACT L0000289     HRDOW7 0.0 0.0 0.0 0.0 0.0 0.0 0.0 0.0
EMISFACT L0000290     HRDOW7 0.0 0.0 0.0 0.0 0.0 0.0 0.0 0.0
EMISFACT L0000290     HRDOW7 0.0 0.0 0.0 0.0 0.0 0.0 0.0 0.0
EMISFACT L0000290     HRDOW7 0.0 0.0 0.0 0.0 0.0 0.0 0.0 0.0
EMISFACT L0000291     HRDOW7 0.0 0.0 0.0 0.0 0.0 0.0 0.0 0.0
EMISFACT L0000291     HRDOW7 0.0 0.0 0.0 0.0 0.0 0.0 0.0 0.0
EMISFACT L0000291     HRDOW7 0.0 0.0 0.0 0.0 0.0 0.0 0.0 0.0
EMISFACT L0000292     HRDOW7 0.0 0.0 0.0 0.0 0.0 0.0 0.0 0.0
EMISFACT L0000292     HRDOW7 0.0 0.0 0.0 0.0 0.0 0.0 0.0 0.0
EMISFACT L0000292     HRDOW7 0.0 0.0 0.0 0.0 0.0 0.0 0.0 0.0
EMISFACT L0000293     HRDOW7 0.0 0.0 0.0 0.0 0.0 0.0 0.0 0.0
EMISFACT L0000293     HRDOW7 0.0 0.0 0.0 0.0 0.0 0.0 0.0 0.0
EMISFACT L0000293     HRDOW7 0.0 0.0 0.0 0.0 0.0 0.0 0.0 0.0
EMISFACT L0000294     HRDOW7 0.0 0.0 0.0 0.0 0.0 0.0 0.0 0.0
EMISFACT L0000294     HRDOW7 0.0 0.0 0.0 0.0 0.0 0.0 0.0 0.0
EMISFACT L0000294     HRDOW7 0.0 0.0 0.0 0.0 0.0 0.0 0.0 0.0
EMISFACT L0000295     HRDOW7 0.0 0.0 0.0 0.0 0.0 0.0 0.0 0.0
EMISFACT L0000295     HRDOW7 0.0 0.0 0.0 0.0 0.0 0.0 0.0 0.0
EMISFACT L0000295     HRDOW7 0.0 0.0 0.0 0.0 0.0 0.0 0.0 0.0
```

```
EMISFACT L0000296     HRDOW7 0.0 0.0 0.0 0.0 0.0 0.0 0.0 0.0
EMISFACT L0000296     HRDOW7 0.0 0.0 0.0 0.0 0.0 0.0 0.0 0.0
EMISFACT L0000296     HRDOW7 0.0 0.0 0.0 0.0 0.0 0.0 0.0 0.0
EMISFACT L0000297     HRDOW7 0.0 0.0 0.0 0.0 0.0 0.0 0.0 0.0
EMISFACT L0000297     HRDOW7 0.0 0.0 0.0 0.0 0.0 0.0 0.0 0.0
EMISFACT L0000297     HRDOW7 0.0 0.0 0.0 0.0 0.0 0.0 0.0 0.0
EMISFACT L0000298     HRDOW7 0.0 0.0 0.0 0.0 0.0 0.0 0.0 0.0
EMISFACT L0000298     HRDOW7 0.0 0.0 0.0 0.0 0.0 0.0 0.0 0.0
EMISFACT L0000298     HRDOW7 0.0 0.0 0.0 0.0 0.0 0.0 0.0 0.0
EMISFACT L0000299     HRDOW7 0.0 0.0 0.0 0.0 0.0 0.0 0.0 0.0
EMISFACT L0000299     HRDOW7 0.0 0.0 0.0 0.0 0.0 0.0 0.0 0.0
EMISFACT L0000299     HRDOW7 0.0 0.0 0.0 0.0 0.0 0.0 0.0 0.0
EMISFACT L0000300     HRDOW7 0.0 0.0 0.0 0.0 0.0 0.0 0.0 0.0
EMISFACT L0000300     HRDOW7 0.0 0.0 0.0 0.0 0.0 0.0 0.0 0.0
EMISFACT L0000300     HRDOW7 0.0 0.0 0.0 0.0 0.0 0.0 0.0 0.0
EMISFACT L0000301     HRDOW7 0.0 0.0 0.0 0.0 0.0 0.0 0.0 0.0
EMISFACT L0000301     HRDOW7 0.0 0.0 0.0 0.0 0.0 0.0 0.0 0.0
EMISFACT L0000301     HRDOW7 0.0 0.0 0.0 0.0 0.0 0.0 0.0 0.0
EMISFACT L0000302     HRDOW7 0.0 0.0 0.0 0.0 0.0 0.0 0.0 0.0
EMISFACT L0000302     HRDOW7 0.0 0.0 0.0 0.0 0.0 0.0 0.0 0.0
EMISFACT L0000302     HRDOW7 0.0 0.0 0.0 0.0 0.0 0.0 0.0 0.0
EMISFACT L0000303     HRDOW7 0.0 0.0 0.0 0.0 0.0 0.0 0.0 0.0
EMISFACT L0000303     HRDOW7 0.0 0.0 0.0 0.0 0.0 0.0 0.0 0.0
EMISFACT L0000303     HRDOW7 0.0 0.0 0.0 0.0 0.0 0.0 0.0 0.0
EMISFACT L0000304     HRDOW7 0.0 0.0 0.0 0.0 0.0 0.0 0.0 0.0
EMISFACT L0000304     HRDOW7 0.0 0.0 0.0 0.0 0.0 0.0 0.0 0.0
EMISFACT L0000304     HRDOW7 0.0 0.0 0.0 0.0 0.0 0.0 0.0 0.0
EMISFACT L0000305     HRDOW7 0.0 0.0 0.0 0.0 0.0 0.0 0.0 0.0
EMISFACT L0000305     HRDOW7 0.0 0.0 0.0 0.0 0.0 0.0 0.0 0.0
EMISFACT L0000305     HRDOW7 0.0 0.0 0.0 0.0 0.0 0.0 0.0 0.0
EMISFACT L0000306     HRDOW7 0.0 0.0 0.0 0.0 0.0 0.0 0.0 0.0
EMISFACT L0000306     HRDOW7 0.0 0.0 0.0 0.0 0.0 0.0 0.0 0.0
EMISFACT L0000306     HRDOW7 0.0 0.0 0.0 0.0 0.0 0.0 0.0 0.0
EMISFACT L0000307     HRDOW7 0.0 0.0 0.0 0.0 0.0 0.0 0.0 0.0
EMISFACT L0000307     HRDOW7 0.0 0.0 0.0 0.0 0.0 0.0 0.0 0.0
EMISFACT L0000307     HRDOW7 0.0 0.0 0.0 0.0 0.0 0.0 0.0 0.0
EMISFACT L0000308     HRDOW7 0.0 0.0 0.0 0.0 0.0 0.0 0.0 0.0
EMISFACT L0000308     HRDOW7 0.0 0.0 0.0 0.0 0.0 0.0 0.0 0.0
EMISFACT L0000308     HRDOW7 0.0 0.0 0.0 0.0 0.0 0.0 0.0 0.0
EMISFACT L0000309     HRDOW7 0.0 0.0 0.0 0.0 0.0 0.0 0.0 0.0
EMISFACT L0000309     HRDOW7 0.0 0.0 0.0 0.0 0.0 0.0 0.0 0.0
EMISFACT L0000309     HRDOW7 0.0 0.0 0.0 0.0 0.0 0.0 0.0 0.0
EMISFACT L0000310     HRDOW7 0.0 0.0 0.0 0.0 0.0 0.0 0.0 0.0
EMISFACT L0000310     HRDOW7 0.0 0.0 0.0 0.0 0.0 0.0 0.0 0.0
EMISFACT L0000310     HRDOW7 0.0 0.0 0.0 0.0 0.0 0.0 0.0 0.0
EMISFACT L0000311     HRDOW7 0.0 0.0 0.0 0.0 0.0 0.0 0.0 0.0
EMISFACT L0000311     HRDOW7 0.0 0.0 0.0 0.0 0.0 0.0 0.0 0.0
EMISFACT L0000311     HRDOW7 0.0 0.0 0.0 0.0 0.0 0.0 0.0 0.0
EMISFACT L0000312     HRDOW7 0.0 0.0 0.0 0.0 0.0 0.0 0.0 0.0
EMISFACT L0000312     HRDOW7 0.0 0.0 0.0 0.0 0.0 0.0 0.0 0.0
EMISFACT L0000312     HRDOW7 0.0 0.0 0.0 0.0 0.0 0.0 0.0 0.0
EMISFACT L0000313     HRDOW7 0.0 0.0 0.0 0.0 0.0 0.0 0.0 0.0
EMISFACT L0000313     HRDOW7 0.0 0.0 0.0 0.0 0.0 0.0 0.0 0.0
EMISFACT L0000313     HRDOW7 0.0 0.0 0.0 0.0 0.0 0.0 0.0 0.0
EMISFACT L0000314     HRDOW7 0.0 0.0 0.0 0.0 0.0 0.0 0.0 0.0
EMISFACT L0000314     HRDOW7 0.0 0.0 0.0 0.0 0.0 0.0 0.0 0.0
EMISFACT L0000314     HRDOW7 0.0 0.0 0.0 0.0 0.0 0.0 0.0 0.0
EMISFACT L0000315     HRDOW7 0.0 0.0 0.0 0.0 0.0 0.0 0.0 0.0
EMISFACT L0000315     HRDOW7 0.0 0.0 0.0 0.0 0.0 0.0 0.0 0.0
EMISFACT L0000315     HRDOW7 0.0 0.0 0.0 0.0 0.0 0.0 0.0 0.0
EMISFACT L0000316     HRDOW7 0.0 0.0 0.0 0.0 0.0 0.0 0.0 0.0
EMISFACT L0000316     HRDOW7 0.0 0.0 0.0 0.0 0.0 0.0 0.0 0.0
EMISFACT L0000316     HRDOW7 0.0 0.0 0.0 0.0 0.0 0.0 0.0 0.0
EMISFACT L0000317     HRDOW7 0.0 0.0 0.0 0.0 0.0 0.0 0.0 0.0
EMISFACT L0000317     HRDOW7 0.0 0.0 0.0 0.0 0.0 0.0 0.0 0.0
EMISFACT L0000317     HRDOW7 0.0 0.0 0.0 0.0 0.0 0.0 0.0 0.0
```

```
EMISFACT L0000318     HRDOW7 0.0 0.0 0.0 0.0 0.0 0.0 0.0 0.0
EMISFACT L0000318     HRDOW7 0.0 0.0 0.0 0.0 0.0 0.0 0.0 0.0
EMISFACT L0000318     HRDOW7 0.0 0.0 0.0 0.0 0.0 0.0 0.0 0.0
EMISFACT L0000319     HRDOW7 0.0 0.0 0.0 0.0 0.0 0.0 0.0 0.0
EMISFACT L0000319     HRDOW7 0.0 0.0 0.0 0.0 0.0 0.0 0.0 0.0
EMISFACT L0000319     HRDOW7 0.0 0.0 0.0 0.0 0.0 0.0 0.0 0.0
EMISFACT L0000320     HRDOW7 0.0 0.0 0.0 0.0 0.0 0.0 0.0 0.0
EMISFACT L0000320     HRDOW7 0.0 0.0 0.0 0.0 0.0 0.0 0.0 0.0
EMISFACT L0000320     HRDOW7 0.0 0.0 0.0 0.0 0.0 0.0 0.0 0.0
EMISFACT L0000321     HRDOW7 0.0 0.0 0.0 0.0 0.0 0.0 0.0 0.0
EMISFACT L0000321     HRDOW7 0.0 0.0 0.0 0.0 0.0 0.0 0.0 0.0
EMISFACT L0000321     HRDOW7 0.0 0.0 0.0 0.0 0.0 0.0 0.0 0.0
EMISFACT L0000322     HRDOW7 0.0 0.0 0.0 0.0 0.0 0.0 0.0 0.0
EMISFACT L0000322     HRDOW7 0.0 0.0 0.0 0.0 0.0 0.0 0.0 0.0
EMISFACT L0000322     HRDOW7 0.0 0.0 0.0 0.0 0.0 0.0 0.0 0.0
EMISFACT L0000323     HRDOW7 0.0 0.0 0.0 0.0 0.0 0.0 0.0 0.0
EMISFACT L0000323     HRDOW7 0.0 0.0 0.0 0.0 0.0 0.0 0.0 0.0
EMISFACT L0000323     HRDOW7 0.0 0.0 0.0 0.0 0.0 0.0 0.0 0.0
EMISFACT L0000324     HRDOW7 0.0 0.0 0.0 0.0 0.0 0.0 0.0 0.0
EMISFACT L0000324     HRDOW7 0.0 0.0 0.0 0.0 0.0 0.0 0.0 0.0
EMISFACT L0000324     HRDOW7 0.0 0.0 0.0 0.0 0.0 0.0 0.0 0.0
EMISFACT L0000325     HRDOW7 0.0 0.0 0.0 0.0 0.0 0.0 0.0 0.0
EMISFACT L0000325     HRDOW7 0.0 0.0 0.0 0.0 0.0 0.0 0.0 0.0
EMISFACT L0000325     HRDOW7 0.0 0.0 0.0 0.0 0.0 0.0 0.0 0.0
EMISFACT L0000326     HRDOW7 0.0 0.0 0.0 0.0 0.0 0.0 0.0 0.0
EMISFACT L0000326     HRDOW7 0.0 0.0 0.0 0.0 0.0 0.0 0.0 0.0
EMISFACT L0000326     HRDOW7 0.0 0.0 0.0 0.0 0.0 0.0 0.0 0.0
EMISFACT L0000327     HRDOW7 0.0 0.0 0.0 0.0 0.0 0.0 0.0 0.0
EMISFACT L0000327     HRDOW7 0.0 0.0 0.0 0.0 0.0 0.0 0.0 0.0
EMISFACT L0000327     HRDOW7 0.0 0.0 0.0 0.0 0.0 0.0 0.0 0.0
EMISFACT L0000328     HRDOW7 0.0 0.0 0.0 0.0 0.0 0.0 0.0 0.0
EMISFACT L0000328     HRDOW7 0.0 0.0 0.0 0.0 0.0 0.0 0.0 0.0
EMISFACT L0000328     HRDOW7 0.0 0.0 0.0 0.0 0.0 0.0 0.0 0.0
EMISFACT L0000329     HRDOW7 0.0 0.0 0.0 0.0 0.0 0.0 0.0 0.0
EMISFACT L0000329     HRDOW7 0.0 0.0 0.0 0.0 0.0 0.0 0.0 0.0
EMISFACT L0000329     HRDOW7 0.0 0.0 0.0 0.0 0.0 0.0 0.0 0.0
EMISFACT L0000330     HRDOW7 0.0 0.0 0.0 0.0 0.0 0.0 0.0 0.0
EMISFACT L0000330     HRDOW7 0.0 0.0 0.0 0.0 0.0 0.0 0.0 0.0
EMISFACT L0000330     HRDOW7 0.0 0.0 0.0 0.0 0.0 0.0 0.0 0.0
EMISFACT L0000331     HRDOW7 0.0 0.0 0.0 0.0 0.0 0.0 0.0 0.0
EMISFACT L0000331     HRDOW7 0.0 0.0 0.0 0.0 0.0 0.0 0.0 0.0
EMISFACT L0000331     HRDOW7 0.0 0.0 0.0 0.0 0.0 0.0 0.0 0.0
EMISFACT L0000332     HRDOW7 0.0 0.0 0.0 0.0 0.0 0.0 0.0 0.0
EMISFACT L0000332     HRDOW7 0.0 0.0 0.0 0.0 0.0 0.0 0.0 0.0
EMISFACT L0000332     HRDOW7 0.0 0.0 0.0 0.0 0.0 0.0 0.0 0.0
EMISFACT L0000333     HRDOW7 0.0 0.0 0.0 0.0 0.0 0.0 0.0 0.0
EMISFACT L0000333     HRDOW7 0.0 0.0 0.0 0.0 0.0 0.0 0.0 0.0
EMISFACT L0000333     HRDOW7 0.0 0.0 0.0 0.0 0.0 0.0 0.0 0.0
EMISFACT L0000334     HRDOW7 0.0 0.0 0.0 0.0 0.0 0.0 0.0 0.0
EMISFACT L0000334     HRDOW7 0.0 0.0 0.0 0.0 0.0 0.0 0.0 0.0
EMISFACT L0000334     HRDOW7 0.0 0.0 0.0 0.0 0.0 0.0 0.0 0.0
EMISFACT L0000335     HRDOW7 0.0 0.0 0.0 0.0 0.0 0.0 0.0 0.0
EMISFACT L0000335     HRDOW7 0.0 0.0 0.0 0.0 0.0 0.0 0.0 0.0
EMISFACT L0000335     HRDOW7 0.0 0.0 0.0 0.0 0.0 0.0 0.0 0.0
EMISFACT L0000336     HRDOW7 0.0 0.0 0.0 0.0 0.0 0.0 0.0 0.0
EMISFACT L0000336     HRDOW7 0.0 0.0 0.0 0.0 0.0 0.0 0.0 0.0
EMISFACT L0000336     HRDOW7 0.0 0.0 0.0 0.0 0.0 0.0 0.0 0.0
EMISFACT L0000337     HRDOW7 0.0 0.0 0.0 0.0 0.0 0.0 0.0 0.0
EMISFACT L0000337     HRDOW7 0.0 0.0 0.0 0.0 0.0 0.0 0.0 0.0
EMISFACT L0000337     HRDOW7 0.0 0.0 0.0 0.0 0.0 0.0 0.0 0.0
EMISFACT L0000338     HRDOW7 0.0 0.0 0.0 0.0 0.0 0.0 0.0 0.0
EMISFACT L0000338     HRDOW7 0.0 0.0 0.0 0.0 0.0 0.0 0.0 0.0
EMISFACT L0000338     HRDOW7 0.0 0.0 0.0 0.0 0.0 0.0 0.0 0.0
EMISFACT L0000339     HRDOW7 0.0 0.0 0.0 0.0 0.0 0.0 0.0 0.0
EMISFACT L0000339     HRDOW7 0.0 0.0 0.0 0.0 0.0 0.0 0.0 0.0
EMISFACT L0000339     HRDOW7 0.0 0.0 0.0 0.0 0.0 0.0 0.0 0.0
```

```
EMISFACT L0000340     HRDOW7 0.0 0.0 0.0 0.0 0.0 0.0 0.0 0.0
EMISFACT L0000340     HRDOW7 0.0 0.0 0.0 0.0 0.0 0.0 0.0 0.0
EMISFACT L0000340     HRDOW7 0.0 0.0 0.0 0.0 0.0 0.0 0.0 0.0
EMISFACT L0000341     HRDOW7 0.0 0.0 0.0 0.0 0.0 0.0 0.0 0.0
EMISFACT L0000341     HRDOW7 0.0 0.0 0.0 0.0 0.0 0.0 0.0 0.0
EMISFACT L0000341     HRDOW7 0.0 0.0 0.0 0.0 0.0 0.0 0.0 0.0
EMISFACT L0000342     HRDOW7 0.0 0.0 0.0 0.0 0.0 0.0 0.0 0.0
EMISFACT L0000342     HRDOW7 0.0 0.0 0.0 0.0 0.0 0.0 0.0 0.0
EMISFACT L0000342     HRDOW7 0.0 0.0 0.0 0.0 0.0 0.0 0.0 0.0
EMISFACT L0000343     HRDOW7 0.0 0.0 0.0 0.0 0.0 0.0 0.0 0.0
EMISFACT L0000343     HRDOW7 0.0 0.0 0.0 0.0 0.0 0.0 0.0 0.0
EMISFACT L0000343     HRDOW7 0.0 0.0 0.0 0.0 0.0 0.0 0.0 0.0
EMISFACT L0000344     HRDOW7 0.0 0.0 0.0 0.0 0.0 0.0 0.0 0.0
EMISFACT L0000344     HRDOW7 0.0 0.0 0.0 0.0 0.0 0.0 0.0 0.0
EMISFACT L0000344     HRDOW7 0.0 0.0 0.0 0.0 0.0 0.0 0.0 0.0
EMISFACT L0000345     HRDOW7 0.0 0.0 0.0 0.0 0.0 0.0 0.0 0.0
EMISFACT L0000345     HRDOW7 0.0 0.0 0.0 0.0 0.0 0.0 0.0 0.0
EMISFACT L0000345     HRDOW7 0.0 0.0 0.0 0.0 0.0 0.0 0.0 0.0
EMISFACT L0000346     HRDOW7 0.0 0.0 0.0 0.0 0.0 0.0 0.0 0.0
EMISFACT L0000346     HRDOW7 0.0 0.0 0.0 0.0 0.0 0.0 0.0 0.0
EMISFACT L0000346     HRDOW7 0.0 0.0 0.0 0.0 0.0 0.0 0.0 0.0
EMISFACT L0000347     HRDOW7 0.0 0.0 0.0 0.0 0.0 0.0 0.0 0.0
EMISFACT L0000347     HRDOW7 0.0 0.0 0.0 0.0 0.0 0.0 0.0 0.0
EMISFACT L0000347     HRDOW7 0.0 0.0 0.0 0.0 0.0 0.0 0.0 0.0
EMISFACT L0000348     HRDOW7 0.0 0.0 0.0 0.0 0.0 0.0 0.0 0.0
EMISFACT L0000348     HRDOW7 0.0 0.0 0.0 0.0 0.0 0.0 0.0 0.0
EMISFACT L0000348     HRDOW7 0.0 0.0 0.0 0.0 0.0 0.0 0.0 0.0
EMISFACT L0000349     HRDOW7 0.0 0.0 0.0 0.0 0.0 0.0 0.0 0.0
EMISFACT L0000349     HRDOW7 0.0 0.0 0.0 0.0 0.0 0.0 0.0 0.0
EMISFACT L0000349     HRDOW7 0.0 0.0 0.0 0.0 0.0 0.0 0.0 0.0
EMISFACT L0000350     HRDOW7 0.0 0.0 0.0 0.0 0.0 0.0 0.0 0.0
EMISFACT L0000350     HRDOW7 0.0 0.0 0.0 0.0 0.0 0.0 0.0 0.0
EMISFACT L0000350     HRDOW7 0.0 0.0 0.0 0.0 0.0 0.0 0.0 0.0
EMISFACT L0000351     HRDOW7 0.0 0.0 0.0 0.0 0.0 0.0 0.0 0.0
EMISFACT L0000351     HRDOW7 0.0 0.0 0.0 0.0 0.0 0.0 0.0 0.0
EMISFACT L0000351     HRDOW7 0.0 0.0 0.0 0.0 0.0 0.0 0.0 0.0
EMISFACT L0000352     HRDOW7 0.0 0.0 0.0 0.0 0.0 0.0 0.0 0.0
EMISFACT L0000352     HRDOW7 0.0 0.0 0.0 0.0 0.0 0.0 0.0 0.0
EMISFACT L0000352     HRDOW7 0.0 0.0 0.0 0.0 0.0 0.0 0.0 0.0
EMISFACT L0000353     HRDOW7 0.0 0.0 0.0 0.0 0.0 0.0 0.0 0.0
EMISFACT L0000353     HRDOW7 0.0 0.0 0.0 0.0 0.0 0.0 0.0 0.0
EMISFACT L0000353     HRDOW7 0.0 0.0 0.0 0.0 0.0 0.0 0.0 0.0
EMISFACT L0000354     HRDOW7 0.0 0.0 0.0 0.0 0.0 0.0 0.0 0.0
EMISFACT L0000354     HRDOW7 0.0 0.0 0.0 0.0 0.0 0.0 0.0 0.0
EMISFACT L0000354     HRDOW7 0.0 0.0 0.0 0.0 0.0 0.0 0.0 0.0
EMISFACT L0000355     HRDOW7 0.0 0.0 0.0 0.0 0.0 0.0 0.0 0.0
EMISFACT L0000355     HRDOW7 0.0 0.0 0.0 0.0 0.0 0.0 0.0 0.0
EMISFACT L0000355     HRDOW7 0.0 0.0 0.0 0.0 0.0 0.0 0.0 0.0
EMISFACT L0000356     HRDOW7 0.0 0.0 0.0 0.0 0.0 0.0 0.0 0.0
EMISFACT L0000356     HRDOW7 0.0 0.0 0.0 0.0 0.0 0.0 0.0 0.0
EMISFACT L0000356     HRDOW7 0.0 0.0 0.0 0.0 0.0 0.0 0.0 0.0
EMISFACT L0000357     HRDOW7 0.0 0.0 0.0 0.0 0.0 0.0 0.0 0.0
EMISFACT L0000357     HRDOW7 0.0 0.0 0.0 0.0 0.0 0.0 0.0 0.0
EMISFACT L0000357     HRDOW7 0.0 0.0 0.0 0.0 0.0 0.0 0.0 0.0
EMISFACT L0000358     HRDOW7 0.0 0.0 0.0 0.0 0.0 0.0 0.0 0.0
EMISFACT L0000358     HRDOW7 0.0 0.0 0.0 0.0 0.0 0.0 0.0 0.0
EMISFACT L0000358     HRDOW7 0.0 0.0 0.0 0.0 0.0 0.0 0.0 0.0
EMISFACT L0000359     HRDOW7 0.0 0.0 0.0 0.0 0.0 0.0 0.0 0.0
EMISFACT L0000359     HRDOW7 0.0 0.0 0.0 0.0 0.0 0.0 0.0 0.0
EMISFACT L0000359     HRDOW7 0.0 0.0 0.0 0.0 0.0 0.0 0.0 0.0
EMISFACT L0000360     HRDOW7 0.0 0.0 0.0 0.0 0.0 0.0 0.0 0.0
EMISFACT L0000360     HRDOW7 0.0 0.0 0.0 0.0 0.0 0.0 0.0 0.0
EMISFACT L0000360     HRDOW7 0.0 0.0 0.0 0.0 0.0 0.0 0.0 0.0
EMISFACT L0000361     HRDOW7 0.0 0.0 0.0 0.0 0.0 0.0 0.0 0.0
EMISFACT L0000361     HRDOW7 0.0 0.0 0.0 0.0 0.0 0.0 0.0 0.0
EMISFACT L0000361     HRDOW7 0.0 0.0 0.0 0.0 0.0 0.0 0.0 0.0
```

```
EMISFACT L0000362     HRDOW7 0.0 0.0 0.0 0.0 0.0 0.0 0.0 0.0
EMISFACT L0000362     HRDOW7 0.0 0.0 0.0 0.0 0.0 0.0 0.0 0.0
EMISFACT L0000362     HRDOW7 0.0 0.0 0.0 0.0 0.0 0.0 0.0 0.0
EMISFACT L0000363     HRDOW7 0.0 0.0 0.0 0.0 0.0 0.0 0.0 0.0
EMISFACT L0000363     HRDOW7 0.0 0.0 0.0 0.0 0.0 0.0 0.0 0.0
EMISFACT L0000363     HRDOW7 0.0 0.0 0.0 0.0 0.0 0.0 0.0 0.0
EMISFACT L0000364     HRDOW7 0.0 0.0 0.0 0.0 0.0 0.0 0.0 0.0
EMISFACT L0000364     HRDOW7 0.0 0.0 0.0 0.0 0.0 0.0 0.0 0.0
EMISFACT L0000364     HRDOW7 0.0 0.0 0.0 0.0 0.0 0.0 0.0 0.0
EMISFACT L0000365     HRDOW7 0.0 0.0 0.0 0.0 0.0 0.0 0.0 0.0
EMISFACT L0000365     HRDOW7 0.0 0.0 0.0 0.0 0.0 0.0 0.0 0.0
EMISFACT L0000365     HRDOW7 0.0 0.0 0.0 0.0 0.0 0.0 0.0 0.0
EMISFACT L0000366     HRDOW7 0.0 0.0 0.0 0.0 0.0 0.0 0.0 0.0
EMISFACT L0000366     HRDOW7 0.0 0.0 0.0 0.0 0.0 0.0 0.0 0.0
EMISFACT L0000366     HRDOW7 0.0 0.0 0.0 0.0 0.0 0.0 0.0 0.0
EMISFACT L0000367     HRDOW7 0.0 0.0 0.0 0.0 0.0 0.0 0.0 0.0
EMISFACT L0000367     HRDOW7 0.0 0.0 0.0 0.0 0.0 0.0 0.0 0.0
EMISFACT L0000367     HRDOW7 0.0 0.0 0.0 0.0 0.0 0.0 0.0 0.0
EMISFACT L0000368     HRDOW7 0.0 0.0 0.0 0.0 0.0 0.0 0.0 0.0
EMISFACT L0000368     HRDOW7 0.0 0.0 0.0 0.0 0.0 0.0 0.0 0.0
EMISFACT L0000368     HRDOW7 0.0 0.0 0.0 0.0 0.0 0.0 0.0 0.0
EMISFACT L0000369     HRDOW7 0.0 0.0 0.0 0.0 0.0 0.0 0.0 0.0
EMISFACT L0000369     HRDOW7 0.0 0.0 0.0 0.0 0.0 0.0 0.0 0.0
EMISFACT L0000369     HRDOW7 0.0 0.0 0.0 0.0 0.0 0.0 0.0 0.0
EMISFACT L0000370     HRDOW7 0.0 0.0 0.0 0.0 0.0 0.0 0.0 0.0
EMISFACT L0000370     HRDOW7 0.0 0.0 0.0 0.0 0.0 0.0 0.0 0.0
EMISFACT L0000370     HRDOW7 0.0 0.0 0.0 0.0 0.0 0.0 0.0 0.0
EMISFACT L0000371     HRDOW7 0.0 0.0 0.0 0.0 0.0 0.0 0.0 0.0
EMISFACT L0000371     HRDOW7 0.0 0.0 0.0 0.0 0.0 0.0 0.0 0.0
EMISFACT L0000371     HRDOW7 0.0 0.0 0.0 0.0 0.0 0.0 0.0 0.0
EMISFACT L0000372     HRDOW7 0.0 0.0 0.0 0.0 0.0 0.0 0.0 0.0
EMISFACT L0000372     HRDOW7 0.0 0.0 0.0 0.0 0.0 0.0 0.0 0.0
EMISFACT L0000372     HRDOW7 0.0 0.0 0.0 0.0 0.0 0.0 0.0 0.0
EMISFACT L0000373     HRDOW7 0.0 0.0 0.0 0.0 0.0 0.0 0.0 0.0
EMISFACT L0000373     HRDOW7 0.0 0.0 0.0 0.0 0.0 0.0 0.0 0.0
EMISFACT L0000373     HRDOW7 0.0 0.0 0.0 0.0 0.0 0.0 0.0 0.0
EMISFACT L0000374     HRDOW7 0.0 0.0 0.0 0.0 0.0 0.0 0.0 0.0
EMISFACT L0000374     HRDOW7 0.0 0.0 0.0 0.0 0.0 0.0 0.0 0.0
EMISFACT L0000374     HRDOW7 0.0 0.0 0.0 0.0 0.0 0.0 0.0 0.0
EMISFACT L0000375     HRDOW7 0.0 0.0 0.0 0.0 0.0 0.0 0.0 0.0
EMISFACT L0000375     HRDOW7 0.0 0.0 0.0 0.0 0.0 0.0 0.0 0.0
EMISFACT L0000375     HRDOW7 0.0 0.0 0.0 0.0 0.0 0.0 0.0 0.0
EMISFACT L0000376     HRDOW7 0.0 0.0 0.0 0.0 0.0 0.0 0.0 0.0
EMISFACT L0000376     HRDOW7 0.0 0.0 0.0 0.0 0.0 0.0 0.0 0.0
EMISFACT L0000376     HRDOW7 0.0 0.0 0.0 0.0 0.0 0.0 0.0 0.0
EMISFACT L0000377     HRDOW7 0.0 0.0 0.0 0.0 0.0 0.0 0.0 0.0
EMISFACT L0000377     HRDOW7 0.0 0.0 0.0 0.0 0.0 0.0 0.0 0.0
EMISFACT L0000377     HRDOW7 0.0 0.0 0.0 0.0 0.0 0.0 0.0 0.0
EMISFACT L0000378     HRDOW7 0.0 0.0 0.0 0.0 0.0 0.0 0.0 0.0
EMISFACT L0000378     HRDOW7 0.0 0.0 0.0 0.0 0.0 0.0 0.0 0.0
EMISFACT L0000378     HRDOW7 0.0 0.0 0.0 0.0 0.0 0.0 0.0 0.0
EMISFACT L0000379     HRDOW7 0.0 0.0 0.0 0.0 0.0 0.0 0.0 0.0
EMISFACT L0000379     HRDOW7 0.0 0.0 0.0 0.0 0.0 0.0 0.0 0.0
EMISFACT L0000379     HRDOW7 0.0 0.0 0.0 0.0 0.0 0.0 0.0 0.0
EMISFACT L0000380     HRDOW7 0.0 0.0 0.0 0.0 0.0 0.0 0.0 0.0
EMISFACT L0000380     HRDOW7 0.0 0.0 0.0 0.0 0.0 0.0 0.0 0.0
EMISFACT L0000380     HRDOW7 0.0 0.0 0.0 0.0 0.0 0.0 0.0 0.0
EMISFACT L0000381     HRDOW7 0.0 0.0 0.0 0.0 0.0 0.0 0.0 0.0
EMISFACT L0000381     HRDOW7 0.0 0.0 0.0 0.0 0.0 0.0 0.0 0.0
EMISFACT L0000381     HRDOW7 0.0 0.0 0.0 0.0 0.0 0.0 0.0 0.0
EMISFACT L0000382     HRDOW7 0.0 0.0 0.0 0.0 0.0 0.0 0.0 0.0
EMISFACT L0000382     HRDOW7 0.0 0.0 0.0 0.0 0.0 0.0 0.0 0.0
EMISFACT L0000382     HRDOW7 0.0 0.0 0.0 0.0 0.0 0.0 0.0 0.0
EMISFACT L0000383     HRDOW7 0.0 0.0 0.0 0.0 0.0 0.0 0.0 0.0
EMISFACT L0000383     HRDOW7 0.0 0.0 0.0 0.0 0.0 0.0 0.0 0.0
EMISFACT L0000383     HRDOW7 0.0 0.0 0.0 0.0 0.0 0.0 0.0 0.0
```

```
EMISFACT L0000384     HRDOW7 0.0 0.0 0.0 0.0 0.0 0.0 0.0 0.0
EMISFACT L0000384     HRDOW7 0.0 0.0 0.0 0.0 0.0 0.0 0.0 0.0
EMISFACT L0000384     HRDOW7 0.0 0.0 0.0 0.0 0.0 0.0 0.0 0.0
EMISFACT L0000385     HRDOW7 0.0 0.0 0.0 0.0 0.0 0.0 0.0 0.0
EMISFACT L0000385     HRDOW7 0.0 0.0 0.0 0.0 0.0 0.0 0.0 0.0
EMISFACT L0000385     HRDOW7 0.0 0.0 0.0 0.0 0.0 0.0 0.0 0.0
EMISFACT L0000386     HRDOW7 0.0 0.0 0.0 0.0 0.0 0.0 0.0 0.0
EMISFACT L0000386     HRDOW7 0.0 0.0 0.0 0.0 0.0 0.0 0.0 0.0
EMISFACT L0000386     HRDOW7 0.0 0.0 0.0 0.0 0.0 0.0 0.0 0.0
EMISFACT L0000387     HRDOW7 0.0 0.0 0.0 0.0 0.0 0.0 0.0 0.0
EMISFACT L0000387     HRDOW7 0.0 0.0 0.0 0.0 0.0 0.0 0.0 0.0
EMISFACT L0000387     HRDOW7 0.0 0.0 0.0 0.0 0.0 0.0 0.0 0.0
EMISFACT L0000388     HRDOW7 0.0 0.0 0.0 0.0 0.0 0.0 0.0 0.0
EMISFACT L0000388     HRDOW7 0.0 0.0 0.0 0.0 0.0 0.0 0.0 0.0
EMISFACT L0000388     HRDOW7 0.0 0.0 0.0 0.0 0.0 0.0 0.0 0.0
EMISFACT L0000389     HRDOW7 0.0 0.0 0.0 0.0 0.0 0.0 0.0 0.0
EMISFACT L0000389     HRDOW7 0.0 0.0 0.0 0.0 0.0 0.0 0.0 0.0
EMISFACT L0000389     HRDOW7 0.0 0.0 0.0 0.0 0.0 0.0 0.0 0.0
EMISFACT L0000390     HRDOW7 0.0 0.0 0.0 0.0 0.0 0.0 0.0 0.0
EMISFACT L0000390     HRDOW7 0.0 0.0 0.0 0.0 0.0 0.0 0.0 0.0
EMISFACT L0000390     HRDOW7 0.0 0.0 0.0 0.0 0.0 0.0 0.0 0.0
EMISFACT L0000391     HRDOW7 0.0 0.0 0.0 0.0 0.0 0.0 0.0 0.0
EMISFACT L0000391     HRDOW7 0.0 0.0 0.0 0.0 0.0 0.0 0.0 0.0
EMISFACT L0000391     HRDOW7 0.0 0.0 0.0 0.0 0.0 0.0 0.0 0.0
EMISFACT L0000392     HRDOW7 0.0 0.0 0.0 0.0 0.0 0.0 0.0 0.0
EMISFACT L0000392     HRDOW7 0.0 0.0 0.0 0.0 0.0 0.0 0.0 0.0
EMISFACT L0000392     HRDOW7 0.0 0.0 0.0 0.0 0.0 0.0 0.0 0.0
EMISFACT L0000393     HRDOW7 0.0 0.0 0.0 0.0 0.0 0.0 0.0 0.0
EMISFACT L0000393     HRDOW7 0.0 0.0 0.0 0.0 0.0 0.0 0.0 0.0
EMISFACT L0000393     HRDOW7 0.0 0.0 0.0 0.0 0.0 0.0 0.0 0.0
EMISFACT L0000394     HRDOW7 0.0 0.0 0.0 0.0 0.0 0.0 0.0 0.0
EMISFACT L0000394     HRDOW7 0.0 0.0 0.0 0.0 0.0 0.0 0.0 0.0
EMISFACT L0000394     HRDOW7 0.0 0.0 0.0 0.0 0.0 0.0 0.0 0.0
EMISFACT L0000395     HRDOW7 0.0 0.0 0.0 0.0 0.0 0.0 0.0 0.0
EMISFACT L0000395     HRDOW7 0.0 0.0 0.0 0.0 0.0 0.0 0.0 0.0
EMISFACT L0000395     HRDOW7 0.0 0.0 0.0 0.0 0.0 0.0 0.0 0.0
EMISFACT L0000396     HRDOW7 0.0 0.0 0.0 0.0 0.0 0.0 0.0 0.0
EMISFACT L0000396     HRDOW7 0.0 0.0 0.0 0.0 0.0 0.0 0.0 0.0
EMISFACT L0000396     HRDOW7 0.0 0.0 0.0 0.0 0.0 0.0 0.0 0.0
EMISFACT L0000397     HRDOW7 0.0 0.0 0.0 0.0 0.0 0.0 0.0 0.0
EMISFACT L0000397     HRDOW7 0.0 0.0 0.0 0.0 0.0 0.0 0.0 0.0
EMISFACT L0000397     HRDOW7 0.0 0.0 0.0 0.0 0.0 0.0 0.0 0.0
EMISFACT L0000398     HRDOW7 0.0 0.0 0.0 0.0 0.0 0.0 0.0 0.0
EMISFACT L0000398     HRDOW7 0.0 0.0 0.0 0.0 0.0 0.0 0.0 0.0
EMISFACT L0000398     HRDOW7 0.0 0.0 0.0 0.0 0.0 0.0 0.0 0.0
EMISFACT L0000399     HRDOW7 0.0 0.0 0.0 0.0 0.0 0.0 0.0 0.0
EMISFACT L0000399     HRDOW7 0.0 0.0 0.0 0.0 0.0 0.0 0.0 0.0
EMISFACT L0000399     HRDOW7 0.0 0.0 0.0 0.0 0.0 0.0 0.0 0.0
EMISFACT L0000400     HRDOW7 0.0 0.0 0.0 0.0 0.0 0.0 0.0 0.0
EMISFACT L0000400     HRDOW7 0.0 0.0 0.0 0.0 0.0 0.0 0.0 0.0
EMISFACT L0000400     HRDOW7 0.0 0.0 0.0 0.0 0.0 0.0 0.0 0.0
EMISFACT L0000401     HRDOW7 0.0 0.0 0.0 0.0 0.0 0.0 0.0 0.0
EMISFACT L0000401     HRDOW7 0.0 0.0 0.0 0.0 0.0 0.0 0.0 0.0
EMISFACT L0000401     HRDOW7 0.0 0.0 0.0 0.0 0.0 0.0 0.0 0.0
EMISFACT L0000402     HRDOW7 0.0 0.0 0.0 0.0 0.0 0.0 0.0 0.0
EMISFACT L0000402     HRDOW7 0.0 0.0 0.0 0.0 0.0 0.0 0.0 0.0
EMISFACT L0000402     HRDOW7 0.0 0.0 0.0 0.0 0.0 0.0 0.0 0.0
EMISFACT L0000403     HRDOW7 0.0 0.0 0.0 0.0 0.0 0.0 0.0 0.0
EMISFACT L0000403     HRDOW7 0.0 0.0 0.0 0.0 0.0 0.0 0.0 0.0
EMISFACT L0000403     HRDOW7 0.0 0.0 0.0 0.0 0.0 0.0 0.0 0.0
EMISFACT L0000404     HRDOW7 0.0 0.0 0.0 0.0 0.0 0.0 0.0 0.0
EMISFACT L0000404     HRDOW7 0.0 0.0 0.0 0.0 0.0 0.0 0.0 0.0
EMISFACT L0000404     HRDOW7 0.0 0.0 0.0 0.0 0.0 0.0 0.0 0.0
EMISFACT L0000405     HRDOW7 0.0 0.0 0.0 0.0 0.0 0.0 0.0 0.0
EMISFACT L0000405     HRDOW7 0.0 0.0 0.0 0.0 0.0 0.0 0.0 0.0
EMISFACT L0000405     HRDOW7 0.0 0.0 0.0 0.0 0.0 0.0 0.0 0.0
```

```
EMISFACT L0000406     HRDOW7 0.0 0.0 0.0 0.0 0.0 0.0 0.0 0.0
EMISFACT L0000406     HRDOW7 0.0 0.0 0.0 0.0 0.0 0.0 0.0 0.0
EMISFACT L0000406     HRDOW7 0.0 0.0 0.0 0.0 0.0 0.0 0.0 0.0
EMISFACT L0000407     HRDOW7 0.0 0.0 0.0 0.0 0.0 0.0 0.0 0.0
EMISFACT L0000407     HRDOW7 0.0 0.0 0.0 0.0 0.0 0.0 0.0 0.0
EMISFACT L0000407     HRDOW7 0.0 0.0 0.0 0.0 0.0 0.0 0.0 0.0
EMISFACT L0000408     HRDOW7 0.0 0.0 0.0 0.0 0.0 0.0 0.0 0.0
EMISFACT L0000408     HRDOW7 0.0 0.0 0.0 0.0 0.0 0.0 0.0 0.0
EMISFACT L0000408     HRDOW7 0.0 0.0 0.0 0.0 0.0 0.0 0.0 0.0
EMISFACT L0000409     HRDOW7 0.0 0.0 0.0 0.0 0.0 0.0 0.0 0.0
EMISFACT L0000409     HRDOW7 0.0 0.0 0.0 0.0 0.0 0.0 0.0 0.0
EMISFACT L0000409     HRDOW7 0.0 0.0 0.0 0.0 0.0 0.0 0.0 0.0
EMISFACT L0000410     HRDOW7 0.0 0.0 0.0 0.0 0.0 0.0 0.0 0.0
EMISFACT L0000410     HRDOW7 0.0 0.0 0.0 0.0 0.0 0.0 0.0 0.0
EMISFACT L0000410     HRDOW7 0.0 0.0 0.0 0.0 0.0 0.0 0.0 0.0
EMISFACT L0000411     HRDOW7 0.0 0.0 0.0 0.0 0.0 0.0 0.0 0.0
EMISFACT L0000411     HRDOW7 0.0 0.0 0.0 0.0 0.0 0.0 0.0 0.0
EMISFACT L0000411     HRDOW7 0.0 0.0 0.0 0.0 0.0 0.0 0.0 0.0
EMISFACT L0000412     HRDOW7 0.0 0.0 0.0 0.0 0.0 0.0 0.0 0.0
EMISFACT L0000412     HRDOW7 0.0 0.0 0.0 0.0 0.0 0.0 0.0 0.0
EMISFACT L0000412     HRDOW7 0.0 0.0 0.0 0.0 0.0 0.0 0.0 0.0
EMISFACT L0000413     HRDOW7 0.0 0.0 0.0 0.0 0.0 0.0 0.0 0.0
EMISFACT L0000413     HRDOW7 0.0 0.0 0.0 0.0 0.0 0.0 0.0 0.0
EMISFACT L0000413     HRDOW7 0.0 0.0 0.0 0.0 0.0 0.0 0.0 0.0
EMISFACT L0000414     HRDOW7 0.0 0.0 0.0 0.0 0.0 0.0 0.0 0.0
EMISFACT L0000414     HRDOW7 0.0 0.0 0.0 0.0 0.0 0.0 0.0 0.0
EMISFACT L0000414     HRDOW7 0.0 0.0 0.0 0.0 0.0 0.0 0.0 0.0
EMISFACT L0000415     HRDOW7 0.0 0.0 0.0 0.0 0.0 0.0 0.0 0.0
EMISFACT L0000415     HRDOW7 0.0 0.0 0.0 0.0 0.0 0.0 0.0 0.0
EMISFACT L0000415     HRDOW7 0.0 0.0 0.0 0.0 0.0 0.0 0.0 0.0
EMISFACT L0000416     HRDOW7 0.0 0.0 0.0 0.0 0.0 0.0 0.0 0.0
EMISFACT L0000416     HRDOW7 0.0 0.0 0.0 0.0 0.0 0.0 0.0 0.0
EMISFACT L0000416     HRDOW7 0.0 0.0 0.0 0.0 0.0 0.0 0.0 0.0
EMISFACT L0000417     HRDOW7 0.0 0.0 0.0 0.0 0.0 0.0 0.0 0.0
EMISFACT L0000417     HRDOW7 0.0 0.0 0.0 0.0 0.0 0.0 0.0 0.0
EMISFACT L0000417     HRDOW7 0.0 0.0 0.0 0.0 0.0 0.0 0.0 0.0
EMISFACT L0000418     HRDOW7 0.0 0.0 0.0 0.0 0.0 0.0 0.0 0.0
EMISFACT L0000418     HRDOW7 0.0 0.0 0.0 0.0 0.0 0.0 0.0 0.0
EMISFACT L0000418     HRDOW7 0.0 0.0 0.0 0.0 0.0 0.0 0.0 0.0
EMISFACT L0000419     HRDOW7 0.0 0.0 0.0 0.0 0.0 0.0 0.0 0.0
EMISFACT L0000419     HRDOW7 0.0 0.0 0.0 0.0 0.0 0.0 0.0 0.0
EMISFACT L0000419     HRDOW7 0.0 0.0 0.0 0.0 0.0 0.0 0.0 0.0
EMISFACT L0000420     HRDOW7 0.0 0.0 0.0 0.0 0.0 0.0 0.0 0.0
EMISFACT L0000420     HRDOW7 0.0 0.0 0.0 0.0 0.0 0.0 0.0 0.0
EMISFACT L0000420     HRDOW7 0.0 0.0 0.0 0.0 0.0 0.0 0.0 0.0
EMISFACT L0000421     HRDOW7 0.0 0.0 0.0 0.0 0.0 0.0 0.0 0.0
EMISFACT L0000421     HRDOW7 0.0 0.0 0.0 0.0 0.0 0.0 0.0 0.0
EMISFACT L0000421     HRDOW7 0.0 0.0 0.0 0.0 0.0 0.0 0.0 0.0
EMISFACT L0000422     HRDOW7 0.0 0.0 0.0 0.0 0.0 0.0 0.0 0.0
EMISFACT L0000422     HRDOW7 0.0 0.0 0.0 0.0 0.0 0.0 0.0 0.0
EMISFACT L0000422     HRDOW7 0.0 0.0 0.0 0.0 0.0 0.0 0.0 0.0
EMISFACT L0000423     HRDOW7 0.0 0.0 0.0 0.0 0.0 0.0 0.0 0.0
EMISFACT L0000423     HRDOW7 0.0 0.0 0.0 0.0 0.0 0.0 0.0 0.0
EMISFACT L0000423     HRDOW7 0.0 0.0 0.0 0.0 0.0 0.0 0.0 0.0
EMISFACT L0000424     HRDOW7 0.0 0.0 0.0 0.0 0.0 0.0 0.0 0.0
EMISFACT L0000424     HRDOW7 0.0 0.0 0.0 0.0 0.0 0.0 0.0 0.0
EMISFACT L0000424     HRDOW7 0.0 0.0 0.0 0.0 0.0 0.0 0.0 0.0
EMISFACT L0000425     HRDOW7 0.0 0.0 0.0 0.0 0.0 0.0 0.0 0.0
EMISFACT L0000425     HRDOW7 0.0 0.0 0.0 0.0 0.0 0.0 0.0 0.0
EMISFACT L0000425     HRDOW7 0.0 0.0 0.0 0.0 0.0 0.0 0.0 0.0
EMISFACT L0000426     HRDOW7 0.0 0.0 0.0 0.0 0.0 0.0 0.0 0.0
EMISFACT L0000426     HRDOW7 0.0 0.0 0.0 0.0 0.0 0.0 0.0 0.0
EMISFACT L0000426     HRDOW7 0.0 0.0 0.0 0.0 0.0 0.0 0.0 0.0
EMISFACT L0000427     HRDOW7 0.0 0.0 0.0 0.0 0.0 0.0 0.0 0.0
EMISFACT L0000427     HRDOW7 0.0 0.0 0.0 0.0 0.0 0.0 0.0 0.0
EMISFACT L0000427     HRDOW7 0.0 0.0 0.0 0.0 0.0 0.0 0.0 0.0
```

```
EMISFACT L0000428     HRDOW7 0.0 0.0 0.0 0.0 0.0 0.0 0.0 0.0
EMISFACT L0000428     HRDOW7 0.0 0.0 0.0 0.0 0.0 0.0 0.0 0.0
EMISFACT L0000428     HRDOW7 0.0 0.0 0.0 0.0 0.0 0.0 0.0 0.0
EMISFACT L0000001     HRDOW7 0.0 0.0 0.0 0.0 0.0 0.0 0.0 0.0
EMISFACT L0000001     HRDOW7 0.0 0.0 0.0 0.0 0.0 0.0 0.0 0.0
EMISFACT L0000001     HRDOW7 0.0 0.0 0.0 0.0 0.0 0.0 0.0 0.0
EMISFACT L0000002     HRDOW7 0.0 0.0 0.0 0.0 0.0 0.0 0.0 0.0
EMISFACT L0000002     HRDOW7 0.0 0.0 0.0 0.0 0.0 0.0 0.0 0.0
EMISFACT L0000002     HRDOW7 0.0 0.0 0.0 0.0 0.0 0.0 0.0 0.0
EMISFACT L0000003     HRDOW7 0.0 0.0 0.0 0.0 0.0 0.0 0.0 0.0
EMISFACT L0000003     HRDOW7 0.0 0.0 0.0 0.0 0.0 0.0 0.0 0.0
EMISFACT L0000003     HRDOW7 0.0 0.0 0.0 0.0 0.0 0.0 0.0 0.0
EMISFACT L0000004     HRDOW7 0.0 0.0 0.0 0.0 0.0 0.0 0.0 0.0
EMISFACT L0000004     HRDOW7 0.0 0.0 0.0 0.0 0.0 0.0 0.0 0.0
EMISFACT L0000004     HRDOW7 0.0 0.0 0.0 0.0 0.0 0.0 0.0 0.0
EMISFACT L0000005     HRDOW7 0.0 0.0 0.0 0.0 0.0 0.0 0.0 0.0
EMISFACT L0000005     HRDOW7 0.0 0.0 0.0 0.0 0.0 0.0 0.0 0.0
EMISFACT L0000005     HRDOW7 0.0 0.0 0.0 0.0 0.0 0.0 0.0 0.0
EMISFACT L0000006     HRDOW7 0.0 0.0 0.0 0.0 0.0 0.0 0.0 0.0
EMISFACT L0000006     HRDOW7 0.0 0.0 0.0 0.0 0.0 0.0 0.0 0.0
EMISFACT L0000006     HRDOW7 0.0 0.0 0.0 0.0 0.0 0.0 0.0 0.0
EMISFACT L0000007     HRDOW7 0.0 0.0 0.0 0.0 0.0 0.0 0.0 0.0
EMISFACT L0000007     HRDOW7 0.0 0.0 0.0 0.0 0.0 0.0 0.0 0.0
EMISFACT L0000007     HRDOW7 0.0 0.0 0.0 0.0 0.0 0.0 0.0 0.0
EMISFACT L0000008     HRDOW7 0.0 0.0 0.0 0.0 0.0 0.0 0.0 0.0
EMISFACT L0000008     HRDOW7 0.0 0.0 0.0 0.0 0.0 0.0 0.0 0.0
EMISFACT L0000008     HRDOW7 0.0 0.0 0.0 0.0 0.0 0.0 0.0 0.0
EMISFACT L0000009     HRDOW7 0.0 0.0 0.0 0.0 0.0 0.0 0.0 0.0
EMISFACT L0000009     HRDOW7 0.0 0.0 0.0 0.0 0.0 0.0 0.0 0.0
EMISFACT L0000009     HRDOW7 0.0 0.0 0.0 0.0 0.0 0.0 0.0 0.0
EMISFACT L0000010     HRDOW7 0.0 0.0 0.0 0.0 0.0 0.0 0.0 0.0
EMISFACT L0000010     HRDOW7 0.0 0.0 0.0 0.0 0.0 0.0 0.0 0.0
EMISFACT L0000010     HRDOW7 0.0 0.0 0.0 0.0 0.0 0.0 0.0 0.0
EMISFACT L0000011     HRDOW7 0.0 0.0 0.0 0.0 0.0 0.0 0.0 0.0
EMISFACT L0000011     HRDOW7 0.0 0.0 0.0 0.0 0.0 0.0 0.0 0.0
EMISFACT L0000011     HRDOW7 0.0 0.0 0.0 0.0 0.0 0.0 0.0 0.0
EMISFACT L0000012     HRDOW7 0.0 0.0 0.0 0.0 0.0 0.0 0.0 0.0
EMISFACT L0000012     HRDOW7 0.0 0.0 0.0 0.0 0.0 0.0 0.0 0.0
EMISFACT L0000012     HRDOW7 0.0 0.0 0.0 0.0 0.0 0.0 0.0 0.0
EMISFACT L0000013     HRDOW7 0.0 0.0 0.0 0.0 0.0 0.0 0.0 0.0
EMISFACT L0000013     HRDOW7 0.0 0.0 0.0 0.0 0.0 0.0 0.0 0.0
EMISFACT L0000013     HRDOW7 0.0 0.0 0.0 0.0 0.0 0.0 0.0 0.0
EMISFACT L0000014     HRDOW7 0.0 0.0 0.0 0.0 0.0 0.0 0.0 0.0
EMISFACT L0000014     HRDOW7 0.0 0.0 0.0 0.0 0.0 0.0 0.0 0.0
EMISFACT L0000014     HRDOW7 0.0 0.0 0.0 0.0 0.0 0.0 0.0 0.0
EMISFACT L0000015     HRDOW7 0.0 0.0 0.0 0.0 0.0 0.0 0.0 0.0
EMISFACT L0000015     HRDOW7 0.0 0.0 0.0 0.0 0.0 0.0 0.0 0.0
EMISFACT L0000015     HRDOW7 0.0 0.0 0.0 0.0 0.0 0.0 0.0 0.0
EMISFACT L0000016     HRDOW7 0.0 0.0 0.0 0.0 0.0 0.0 0.0 0.0
EMISFACT L0000016     HRDOW7 0.0 0.0 0.0 0.0 0.0 0.0 0.0 0.0
EMISFACT L0000016     HRDOW7 0.0 0.0 0.0 0.0 0.0 0.0 0.0 0.0
EMISFACT L0000017     HRDOW7 0.0 0.0 0.0 0.0 0.0 0.0 0.0 0.0
EMISFACT L0000017     HRDOW7 0.0 0.0 0.0 0.0 0.0 0.0 0.0 0.0
EMISFACT L0000017     HRDOW7 0.0 0.0 0.0 0.0 0.0 0.0 0.0 0.0
EMISFACT L0000018     HRDOW7 0.0 0.0 0.0 0.0 0.0 0.0 0.0 0.0
EMISFACT L0000018     HRDOW7 0.0 0.0 0.0 0.0 0.0 0.0 0.0 0.0
EMISFACT L0000018     HRDOW7 0.0 0.0 0.0 0.0 0.0 0.0 0.0 0.0
EMISFACT L0000019     HRDOW7 0.0 0.0 0.0 0.0 0.0 0.0 0.0 0.0
EMISFACT L0000019     HRDOW7 0.0 0.0 0.0 0.0 0.0 0.0 0.0 0.0
EMISFACT L0000019     HRDOW7 0.0 0.0 0.0 0.0 0.0 0.0 0.0 0.0
EMISFACT L0000020     HRDOW7 0.0 0.0 0.0 0.0 0.0 0.0 0.0 0.0
EMISFACT L0000020     HRDOW7 0.0 0.0 0.0 0.0 0.0 0.0 0.0 0.0
EMISFACT L0000020     HRDOW7 0.0 0.0 0.0 0.0 0.0 0.0 0.0 0.0
EMISFACT L0000021     HRDOW7 0.0 0.0 0.0 0.0 0.0 0.0 0.0 0.0
EMISFACT L0000021     HRDOW7 0.0 0.0 0.0 0.0 0.0 0.0 0.0 0.0
EMISFACT L0000021     HRDOW7 0.0 0.0 0.0 0.0 0.0 0.0 0.0 0.0
```

```
EMISFACT L0000022     HRDOW7 0.0 0.0 0.0 0.0 0.0 0.0 0.0 0.0
EMISFACT L0000022     HRDOW7 0.0 0.0 0.0 0.0 0.0 0.0 0.0 0.0
EMISFACT L0000022     HRDOW7 0.0 0.0 0.0 0.0 0.0 0.0 0.0 0.0
EMISFACT L0000023     HRDOW7 0.0 0.0 0.0 0.0 0.0 0.0 0.0 0.0
EMISFACT L0000023     HRDOW7 0.0 0.0 0.0 0.0 0.0 0.0 0.0 0.0
EMISFACT L0000023     HRDOW7 0.0 0.0 0.0 0.0 0.0 0.0 0.0 0.0
EMISFACT L0000024     HRDOW7 0.0 0.0 0.0 0.0 0.0 0.0 0.0 0.0
EMISFACT L0000024     HRDOW7 0.0 0.0 0.0 0.0 0.0 0.0 0.0 0.0
EMISFACT L0000024     HRDOW7 0.0 0.0 0.0 0.0 0.0 0.0 0.0 0.0
EMISFACT L0000025     HRDOW7 0.0 0.0 0.0 0.0 0.0 0.0 0.0 0.0
EMISFACT L0000025     HRDOW7 0.0 0.0 0.0 0.0 0.0 0.0 0.0 0.0
EMISFACT L0000025     HRDOW7 0.0 0.0 0.0 0.0 0.0 0.0 0.0 0.0
EMISFACT L0000026     HRDOW7 0.0 0.0 0.0 0.0 0.0 0.0 0.0 0.0
EMISFACT L0000026     HRDOW7 0.0 0.0 0.0 0.0 0.0 0.0 0.0 0.0
EMISFACT L0000026     HRDOW7 0.0 0.0 0.0 0.0 0.0 0.0 0.0 0.0
EMISFACT L0000027     HRDOW7 0.0 0.0 0.0 0.0 0.0 0.0 0.0 0.0
EMISFACT L0000027     HRDOW7 0.0 0.0 0.0 0.0 0.0 0.0 0.0 0.0
EMISFACT L0000027     HRDOW7 0.0 0.0 0.0 0.0 0.0 0.0 0.0 0.0
EMISFACT L0000028     HRDOW7 0.0 0.0 0.0 0.0 0.0 0.0 0.0 0.0
EMISFACT L0000028     HRDOW7 0.0 0.0 0.0 0.0 0.0 0.0 0.0 0.0
EMISFACT L0000028     HRDOW7 0.0 0.0 0.0 0.0 0.0 0.0 0.0 0.0
EMISFACT L0000029     HRDOW7 0.0 0.0 0.0 0.0 0.0 0.0 0.0 0.0
EMISFACT L0000029     HRDOW7 0.0 0.0 0.0 0.0 0.0 0.0 0.0 0.0
EMISFACT L0000029     HRDOW7 0.0 0.0 0.0 0.0 0.0 0.0 0.0 0.0
EMISFACT L0000030     HRDOW7 0.0 0.0 0.0 0.0 0.0 0.0 0.0 0.0
EMISFACT L0000030     HRDOW7 0.0 0.0 0.0 0.0 0.0 0.0 0.0 0.0
EMISFACT L0000030     HRDOW7 0.0 0.0 0.0 0.0 0.0 0.0 0.0 0.0
EMISFACT L0000031     HRDOW7 0.0 0.0 0.0 0.0 0.0 0.0 0.0 0.0
EMISFACT L0000031     HRDOW7 0.0 0.0 0.0 0.0 0.0 0.0 0.0 0.0
EMISFACT L0000031     HRDOW7 0.0 0.0 0.0 0.0 0.0 0.0 0.0 0.0
EMISFACT L0000032     HRDOW7 0.0 0.0 0.0 0.0 0.0 0.0 0.0 0.0
EMISFACT L0000032     HRDOW7 0.0 0.0 0.0 0.0 0.0 0.0 0.0 0.0
EMISFACT L0000032     HRDOW7 0.0 0.0 0.0 0.0 0.0 0.0 0.0 0.0
EMISFACT L0000033     HRDOW7 0.0 0.0 0.0 0.0 0.0 0.0 0.0 0.0
EMISFACT L0000033     HRDOW7 0.0 0.0 0.0 0.0 0.0 0.0 0.0 0.0
EMISFACT L0000033     HRDOW7 0.0 0.0 0.0 0.0 0.0 0.0 0.0 0.0
EMISFACT L0000034     HRDOW7 0.0 0.0 0.0 0.0 0.0 0.0 0.0 0.0
EMISFACT L0000034     HRDOW7 0.0 0.0 0.0 0.0 0.0 0.0 0.0 0.0
EMISFACT L0000034     HRDOW7 0.0 0.0 0.0 0.0 0.0 0.0 0.0 0.0
EMISFACT L0000035     HRDOW7 0.0 0.0 0.0 0.0 0.0 0.0 0.0 0.0
EMISFACT L0000035     HRDOW7 0.0 0.0 0.0 0.0 0.0 0.0 0.0 0.0
EMISFACT L0000035     HRDOW7 0.0 0.0 0.0 0.0 0.0 0.0 0.0 0.0
EMISFACT L0000036     HRDOW7 0.0 0.0 0.0 0.0 0.0 0.0 0.0 0.0
EMISFACT L0000036     HRDOW7 0.0 0.0 0.0 0.0 0.0 0.0 0.0 0.0
EMISFACT L0000036     HRDOW7 0.0 0.0 0.0 0.0 0.0 0.0 0.0 0.0
EMISFACT L0000037     HRDOW7 0.0 0.0 0.0 0.0 0.0 0.0 0.0 0.0
EMISFACT L0000037     HRDOW7 0.0 0.0 0.0 0.0 0.0 0.0 0.0 0.0
EMISFACT L0000037     HRDOW7 0.0 0.0 0.0 0.0 0.0 0.0 0.0 0.0
EMISFACT L0000038     HRDOW7 0.0 0.0 0.0 0.0 0.0 0.0 0.0 0.0
EMISFACT L0000038     HRDOW7 0.0 0.0 0.0 0.0 0.0 0.0 0.0 0.0
EMISFACT L0000038     HRDOW7 0.0 0.0 0.0 0.0 0.0 0.0 0.0 0.0
EMISFACT L0000039     HRDOW7 0.0 0.0 0.0 0.0 0.0 0.0 0.0 0.0
EMISFACT L0000039     HRDOW7 0.0 0.0 0.0 0.0 0.0 0.0 0.0 0.0
EMISFACT L0000039     HRDOW7 0.0 0.0 0.0 0.0 0.0 0.0 0.0 0.0
EMISFACT L0000040     HRDOW7 0.0 0.0 0.0 0.0 0.0 0.0 0.0 0.0
EMISFACT L0000040     HRDOW7 0.0 0.0 0.0 0.0 0.0 0.0 0.0 0.0
EMISFACT L0000040     HRDOW7 0.0 0.0 0.0 0.0 0.0 0.0 0.0 0.0
EMISFACT L0000041     HRDOW7 0.0 0.0 0.0 0.0 0.0 0.0 0.0 0.0
EMISFACT L0000041     HRDOW7 0.0 0.0 0.0 0.0 0.0 0.0 0.0 0.0
EMISFACT L0000041     HRDOW7 0.0 0.0 0.0 0.0 0.0 0.0 0.0 0.0
EMISFACT L0000042     HRDOW7 0.0 0.0 0.0 0.0 0.0 0.0 0.0 0.0
EMISFACT L0000042     HRDOW7 0.0 0.0 0.0 0.0 0.0 0.0 0.0 0.0
EMISFACT L0000042     HRDOW7 0.0 0.0 0.0 0.0 0.0 0.0 0.0 0.0
EMISFACT L0000043     HRDOW7 0.0 0.0 0.0 0.0 0.0 0.0 0.0 0.0
EMISFACT L0000043     HRDOW7 0.0 0.0 0.0 0.0 0.0 0.0 0.0 0.0
EMISFACT L0000043     HRDOW7 0.0 0.0 0.0 0.0 0.0 0.0 0.0 0.0
```

```
EMISFACT L0000044     HRDOW7 0.0 0.0 0.0 0.0 0.0 0.0 0.0 0.0
EMISFACT L0000044     HRDOW7 0.0 0.0 0.0 0.0 0.0 0.0 0.0 0.0
EMISFACT L0000044     HRDOW7 0.0 0.0 0.0 0.0 0.0 0.0 0.0 0.0
EMISFACT L0000045     HRDOW7 0.0 0.0 0.0 0.0 0.0 0.0 0.0 0.0
EMISFACT L0000045     HRDOW7 0.0 0.0 0.0 0.0 0.0 0.0 0.0 0.0
EMISFACT L0000045     HRDOW7 0.0 0.0 0.0 0.0 0.0 0.0 0.0 0.0
EMISFACT L0000046     HRDOW7 0.0 0.0 0.0 0.0 0.0 0.0 0.0 0.0
EMISFACT L0000046     HRDOW7 0.0 0.0 0.0 0.0 0.0 0.0 0.0 0.0
EMISFACT L0000046     HRDOW7 0.0 0.0 0.0 0.0 0.0 0.0 0.0 0.0
EMISFACT L0000047     HRDOW7 0.0 0.0 0.0 0.0 0.0 0.0 0.0 0.0
EMISFACT L0000047     HRDOW7 0.0 0.0 0.0 0.0 0.0 0.0 0.0 0.0
EMISFACT L0000047     HRDOW7 0.0 0.0 0.0 0.0 0.0 0.0 0.0 0.0
EMISFACT L0000048     HRDOW7 0.0 0.0 0.0 0.0 0.0 0.0 0.0 0.0
EMISFACT L0000048     HRDOW7 0.0 0.0 0.0 0.0 0.0 0.0 0.0 0.0
EMISFACT L0000048     HRDOW7 0.0 0.0 0.0 0.0 0.0 0.0 0.0 0.0
EMISFACT L0000049     HRDOW7 0.0 0.0 0.0 0.0 0.0 0.0 0.0 0.0
EMISFACT L0000049     HRDOW7 0.0 0.0 0.0 0.0 0.0 0.0 0.0 0.0
EMISFACT L0000049     HRDOW7 0.0 0.0 0.0 0.0 0.0 0.0 0.0 0.0
EMISFACT L0000050     HRDOW7 0.0 0.0 0.0 0.0 0.0 0.0 0.0 0.0
EMISFACT L0000050     HRDOW7 0.0 0.0 0.0 0.0 0.0 0.0 0.0 0.0
EMISFACT L0000050     HRDOW7 0.0 0.0 0.0 0.0 0.0 0.0 0.0 0.0
EMISFACT L0000051     HRDOW7 0.0 0.0 0.0 0.0 0.0 0.0 0.0 0.0
EMISFACT L0000051     HRDOW7 0.0 0.0 0.0 0.0 0.0 0.0 0.0 0.0
EMISFACT L0000051     HRDOW7 0.0 0.0 0.0 0.0 0.0 0.0 0.0 0.0
EMISFACT L0000052     HRDOW7 0.0 0.0 0.0 0.0 0.0 0.0 0.0 0.0
EMISFACT L0000052     HRDOW7 0.0 0.0 0.0 0.0 0.0 0.0 0.0 0.0
EMISFACT L0000052     HRDOW7 0.0 0.0 0.0 0.0 0.0 0.0 0.0 0.0
EMISFACT L0000053     HRDOW7 0.0 0.0 0.0 0.0 0.0 0.0 0.0 0.0
EMISFACT L0000053     HRDOW7 0.0 0.0 0.0 0.0 0.0 0.0 0.0 0.0
EMISFACT L0000053     HRDOW7 0.0 0.0 0.0 0.0 0.0 0.0 0.0 0.0
EMISFACT L0000054     HRDOW7 0.0 0.0 0.0 0.0 0.0 0.0 0.0 0.0
EMISFACT L0000054     HRDOW7 0.0 0.0 0.0 0.0 0.0 0.0 0.0 0.0
EMISFACT L0000054     HRDOW7 0.0 0.0 0.0 0.0 0.0 0.0 0.0 0.0
EMISFACT L0000055     HRDOW7 0.0 0.0 0.0 0.0 0.0 0.0 0.0 0.0
EMISFACT L0000055     HRDOW7 0.0 0.0 0.0 0.0 0.0 0.0 0.0 0.0
EMISFACT L0000055     HRDOW7 0.0 0.0 0.0 0.0 0.0 0.0 0.0 0.0
EMISFACT L0000056     HRDOW7 0.0 0.0 0.0 0.0 0.0 0.0 0.0 0.0
EMISFACT L0000056     HRDOW7 0.0 0.0 0.0 0.0 0.0 0.0 0.0 0.0
EMISFACT L0000056     HRDOW7 0.0 0.0 0.0 0.0 0.0 0.0 0.0 0.0
EMISFACT L0000057     HRDOW7 0.0 0.0 0.0 0.0 0.0 0.0 0.0 0.0
EMISFACT L0000057     HRDOW7 0.0 0.0 0.0 0.0 0.0 0.0 0.0 0.0
EMISFACT L0000057     HRDOW7 0.0 0.0 0.0 0.0 0.0 0.0 0.0 0.0
EMISFACT L0000058     HRDOW7 0.0 0.0 0.0 0.0 0.0 0.0 0.0 0.0
EMISFACT L0000058     HRDOW7 0.0 0.0 0.0 0.0 0.0 0.0 0.0 0.0
EMISFACT L0000058     HRDOW7 0.0 0.0 0.0 0.0 0.0 0.0 0.0 0.0
EMISFACT L0000059     HRDOW7 0.0 0.0 0.0 0.0 0.0 0.0 0.0 0.0
EMISFACT L0000059     HRDOW7 0.0 0.0 0.0 0.0 0.0 0.0 0.0 0.0
EMISFACT L0000059     HRDOW7 0.0 0.0 0.0 0.0 0.0 0.0 0.0 0.0
EMISFACT L0000060     HRDOW7 0.0 0.0 0.0 0.0 0.0 0.0 0.0 0.0
EMISFACT L0000060     HRDOW7 0.0 0.0 0.0 0.0 0.0 0.0 0.0 0.0
EMISFACT L0000060     HRDOW7 0.0 0.0 0.0 0.0 0.0 0.0 0.0 0.0
EMISFACT L0000061     HRDOW7 0.0 0.0 0.0 0.0 0.0 0.0 0.0 0.0
EMISFACT L0000061     HRDOW7 0.0 0.0 0.0 0.0 0.0 0.0 0.0 0.0
EMISFACT L0000061     HRDOW7 0.0 0.0 0.0 0.0 0.0 0.0 0.0 0.0
EMISFACT L0000062     HRDOW7 0.0 0.0 0.0 0.0 0.0 0.0 0.0 0.0
EMISFACT L0000062     HRDOW7 0.0 0.0 0.0 0.0 0.0 0.0 0.0 0.0
EMISFACT L0000062     HRDOW7 0.0 0.0 0.0 0.0 0.0 0.0 0.0 0.0
EMISFACT L0000063     HRDOW7 0.0 0.0 0.0 0.0 0.0 0.0 0.0 0.0
EMISFACT L0000063     HRDOW7 0.0 0.0 0.0 0.0 0.0 0.0 0.0 0.0
EMISFACT L0000063     HRDOW7 0.0 0.0 0.0 0.0 0.0 0.0 0.0 0.0
EMISFACT L0000064     HRDOW7 0.0 0.0 0.0 0.0 0.0 0.0 0.0 0.0
EMISFACT L0000064     HRDOW7 0.0 0.0 0.0 0.0 0.0 0.0 0.0 0.0
EMISFACT L0000064     HRDOW7 0.0 0.0 0.0 0.0 0.0 0.0 0.0 0.0
EMISFACT L0000065     HRDOW7 0.0 0.0 0.0 0.0 0.0 0.0 0.0 0.0
EMISFACT L0000065     HRDOW7 0.0 0.0 0.0 0.0 0.0 0.0 0.0 0.0
EMISFACT L0000065     HRDOW7 0.0 0.0 0.0 0.0 0.0 0.0 0.0 0.0
```

```
EMISFACT L0000066     HRDOW7 0.0 0.0 0.0 0.0 0.0 0.0 0.0 0.0
EMISFACT L0000066     HRDOW7 0.0 0.0 0.0 0.0 0.0 0.0 0.0 0.0
EMISFACT L0000066     HRDOW7 0.0 0.0 0.0 0.0 0.0 0.0 0.0 0.0
EMISFACT L0000067     HRDOW7 0.0 0.0 0.0 0.0 0.0 0.0 0.0 0.0
EMISFACT L0000067     HRDOW7 0.0 0.0 0.0 0.0 0.0 0.0 0.0 0.0
EMISFACT L0000067     HRDOW7 0.0 0.0 0.0 0.0 0.0 0.0 0.0 0.0
EMISFACT L0000068     HRDOW7 0.0 0.0 0.0 0.0 0.0 0.0 0.0 0.0
EMISFACT L0000068     HRDOW7 0.0 0.0 0.0 0.0 0.0 0.0 0.0 0.0
EMISFACT L0000068     HRDOW7 0.0 0.0 0.0 0.0 0.0 0.0 0.0 0.0
EMISFACT L0000069     HRDOW7 0.0 0.0 0.0 0.0 0.0 0.0 0.0 0.0
EMISFACT L0000069     HRDOW7 0.0 0.0 0.0 0.0 0.0 0.0 0.0 0.0
EMISFACT L0000069     HRDOW7 0.0 0.0 0.0 0.0 0.0 0.0 0.0 0.0
EMISFACT L0000070     HRDOW7 0.0 0.0 0.0 0.0 0.0 0.0 0.0 0.0
EMISFACT L0000070     HRDOW7 0.0 0.0 0.0 0.0 0.0 0.0 0.0 0.0
EMISFACT L0000070     HRDOW7 0.0 0.0 0.0 0.0 0.0 0.0 0.0 0.0
EMISFACT L0000071     HRDOW7 0.0 0.0 0.0 0.0 0.0 0.0 0.0 0.0
EMISFACT L0000071     HRDOW7 0.0 0.0 0.0 0.0 0.0 0.0 0.0 0.0
EMISFACT L0000071     HRDOW7 0.0 0.0 0.0 0.0 0.0 0.0 0.0 0.0
EMISFACT L0000072     HRDOW7 0.0 0.0 0.0 0.0 0.0 0.0 0.0 0.0
EMISFACT L0000072     HRDOW7 0.0 0.0 0.0 0.0 0.0 0.0 0.0 0.0
EMISFACT L0000072     HRDOW7 0.0 0.0 0.0 0.0 0.0 0.0 0.0 0.0
EMISFACT L0000073     HRDOW7 0.0 0.0 0.0 0.0 0.0 0.0 0.0 0.0
EMISFACT L0000073     HRDOW7 0.0 0.0 0.0 0.0 0.0 0.0 0.0 0.0
EMISFACT L0000073     HRDOW7 0.0 0.0 0.0 0.0 0.0 0.0 0.0 0.0
EMISFACT L0000074     HRDOW7 0.0 0.0 0.0 0.0 0.0 0.0 0.0 0.0
EMISFACT L0000074     HRDOW7 0.0 0.0 0.0 0.0 0.0 0.0 0.0 0.0
EMISFACT L0000074     HRDOW7 0.0 0.0 0.0 0.0 0.0 0.0 0.0 0.0
EMISFACT L0000075     HRDOW7 0.0 0.0 0.0 0.0 0.0 0.0 0.0 0.0
EMISFACT L0000075     HRDOW7 0.0 0.0 0.0 0.0 0.0 0.0 0.0 0.0
EMISFACT L0000075     HRDOW7 0.0 0.0 0.0 0.0 0.0 0.0 0.0 0.0
EMISFACT L0000076     HRDOW7 0.0 0.0 0.0 0.0 0.0 0.0 0.0 0.0
EMISFACT L0000076     HRDOW7 0.0 0.0 0.0 0.0 0.0 0.0 0.0 0.0
EMISFACT L0000076     HRDOW7 0.0 0.0 0.0 0.0 0.0 0.0 0.0 0.0
EMISFACT L0000077     HRDOW7 0.0 0.0 0.0 0.0 0.0 0.0 0.0 0.0
EMISFACT L0000077     HRDOW7 0.0 0.0 0.0 0.0 0.0 0.0 0.0 0.0
EMISFACT L0000077     HRDOW7 0.0 0.0 0.0 0.0 0.0 0.0 0.0 0.0
EMISFACT L0000078     HRDOW7 0.0 0.0 0.0 0.0 0.0 0.0 0.0 0.0
EMISFACT L0000078     HRDOW7 0.0 0.0 0.0 0.0 0.0 0.0 0.0 0.0
EMISFACT L0000078     HRDOW7 0.0 0.0 0.0 0.0 0.0 0.0 0.0 0.0
EMISFACT L0000079     HRDOW7 0.0 0.0 0.0 0.0 0.0 0.0 0.0 0.0
EMISFACT L0000079     HRDOW7 0.0 0.0 0.0 0.0 0.0 0.0 0.0 0.0
EMISFACT L0000079     HRDOW7 0.0 0.0 0.0 0.0 0.0 0.0 0.0 0.0
EMISFACT L0000080     HRDOW7 0.0 0.0 0.0 0.0 0.0 0.0 0.0 0.0
EMISFACT L0000080     HRDOW7 0.0 0.0 0.0 0.0 0.0 0.0 0.0 0.0
EMISFACT L0000080     HRDOW7 0.0 0.0 0.0 0.0 0.0 0.0 0.0 0.0
EMISFACT L0000081     HRDOW7 0.0 0.0 0.0 0.0 0.0 0.0 0.0 0.0
EMISFACT L0000081     HRDOW7 0.0 0.0 0.0 0.0 0.0 0.0 0.0 0.0
EMISFACT L0000081     HRDOW7 0.0 0.0 0.0 0.0 0.0 0.0 0.0 0.0
EMISFACT L0000082     HRDOW7 0.0 0.0 0.0 0.0 0.0 0.0 0.0 0.0
EMISFACT L0000082     HRDOW7 0.0 0.0 0.0 0.0 0.0 0.0 0.0 0.0
EMISFACT L0000082     HRDOW7 0.0 0.0 0.0 0.0 0.0 0.0 0.0 0.0
EMISFACT L0000083     HRDOW7 0.0 0.0 0.0 0.0 0.0 0.0 0.0 0.0
EMISFACT L0000083     HRDOW7 0.0 0.0 0.0 0.0 0.0 0.0 0.0 0.0
EMISFACT L0000083     HRDOW7 0.0 0.0 0.0 0.0 0.0 0.0 0.0 0.0
EMISFACT L0000084     HRDOW7 0.0 0.0 0.0 0.0 0.0 0.0 0.0 0.0
EMISFACT L0000084     HRDOW7 0.0 0.0 0.0 0.0 0.0 0.0 0.0 0.0
EMISFACT L0000084     HRDOW7 0.0 0.0 0.0 0.0 0.0 0.0 0.0 0.0
EMISFACT L0000085     HRDOW7 0.0 0.0 0.0 0.0 0.0 0.0 0.0 0.0
EMISFACT L0000085     HRDOW7 0.0 0.0 0.0 0.0 0.0 0.0 0.0 0.0
EMISFACT L0000085     HRDOW7 0.0 0.0 0.0 0.0 0.0 0.0 0.0 0.0
EMISFACT L0000086     HRDOW7 0.0 0.0 0.0 0.0 0.0 0.0 0.0 0.0
EMISFACT L0000086     HRDOW7 0.0 0.0 0.0 0.0 0.0 0.0 0.0 0.0
EMISFACT L0000086     HRDOW7 0.0 0.0 0.0 0.0 0.0 0.0 0.0 0.0
EMISFACT L0000087     HRDOW7 0.0 0.0 0.0 0.0 0.0 0.0 0.0 0.0
EMISFACT L0000087     HRDOW7 0.0 0.0 0.0 0.0 0.0 0.0 0.0 0.0
EMISFACT L0000087     HRDOW7 0.0 0.0 0.0 0.0 0.0 0.0 0.0 0.0
```

```
EMISFACT L0000088     HRDOW7 0.0 0.0 0.0 0.0 0.0 0.0 0.0 0.0
EMISFACT L0000088     HRDOW7 0.0 0.0 0.0 0.0 0.0 0.0 0.0 0.0
EMISFACT L0000088     HRDOW7 0.0 0.0 0.0 0.0 0.0 0.0 0.0 0.0
EMISFACT L0000089     HRDOW7 0.0 0.0 0.0 0.0 0.0 0.0 0.0 0.0
EMISFACT L0000089     HRDOW7 0.0 0.0 0.0 0.0 0.0 0.0 0.0 0.0
EMISFACT L0000089     HRDOW7 0.0 0.0 0.0 0.0 0.0 0.0 0.0 0.0
EMISFACT L0000090     HRDOW7 0.0 0.0 0.0 0.0 0.0 0.0 0.0 0.0
EMISFACT L0000090     HRDOW7 0.0 0.0 0.0 0.0 0.0 0.0 0.0 0.0
EMISFACT L0000090     HRDOW7 0.0 0.0 0.0 0.0 0.0 0.0 0.0 0.0
EMISFACT L0000091     HRDOW7 0.0 0.0 0.0 0.0 0.0 0.0 0.0 0.0
EMISFACT L0000091     HRDOW7 0.0 0.0 0.0 0.0 0.0 0.0 0.0 0.0
EMISFACT L0000091     HRDOW7 0.0 0.0 0.0 0.0 0.0 0.0 0.0 0.0
EMISFACT L0000092     HRDOW7 0.0 0.0 0.0 0.0 0.0 0.0 0.0 0.0
EMISFACT L0000092     HRDOW7 0.0 0.0 0.0 0.0 0.0 0.0 0.0 0.0
EMISFACT L0000092     HRDOW7 0.0 0.0 0.0 0.0 0.0 0.0 0.0 0.0
EMISFACT L0000093     HRDOW7 0.0 0.0 0.0 0.0 0.0 0.0 0.0 0.0
EMISFACT L0000093     HRDOW7 0.0 0.0 0.0 0.0 0.0 0.0 0.0 0.0
EMISFACT L0000093     HRDOW7 0.0 0.0 0.0 0.0 0.0 0.0 0.0 0.0
EMISFACT L0000094     HRDOW7 0.0 0.0 0.0 0.0 0.0 0.0 0.0 0.0
EMISFACT L0000094     HRDOW7 0.0 0.0 0.0 0.0 0.0 0.0 0.0 0.0
EMISFACT L0000094     HRDOW7 0.0 0.0 0.0 0.0 0.0 0.0 0.0 0.0
EMISFACT L0000095     HRDOW7 0.0 0.0 0.0 0.0 0.0 0.0 0.0 0.0
EMISFACT L0000095     HRDOW7 0.0 0.0 0.0 0.0 0.0 0.0 0.0 0.0
EMISFACT L0000095     HRDOW7 0.0 0.0 0.0 0.0 0.0 0.0 0.0 0.0
EMISFACT L0000096     HRDOW7 0.0 0.0 0.0 0.0 0.0 0.0 0.0 0.0
EMISFACT L0000096     HRDOW7 0.0 0.0 0.0 0.0 0.0 0.0 0.0 0.0
EMISFACT L0000096     HRDOW7 0.0 0.0 0.0 0.0 0.0 0.0 0.0 0.0
EMISFACT L0000097     HRDOW7 0.0 0.0 0.0 0.0 0.0 0.0 0.0 0.0
EMISFACT L0000097     HRDOW7 0.0 0.0 0.0 0.0 0.0 0.0 0.0 0.0
EMISFACT L0000097     HRDOW7 0.0 0.0 0.0 0.0 0.0 0.0 0.0 0.0
EMISFACT L0000098     HRDOW7 0.0 0.0 0.0 0.0 0.0 0.0 0.0 0.0
EMISFACT L0000098     HRDOW7 0.0 0.0 0.0 0.0 0.0 0.0 0.0 0.0
EMISFACT L0000098     HRDOW7 0.0 0.0 0.0 0.0 0.0 0.0 0.0 0.0
EMISFACT L0000099     HRDOW7 0.0 0.0 0.0 0.0 0.0 0.0 0.0 0.0
EMISFACT L0000099     HRDOW7 0.0 0.0 0.0 0.0 0.0 0.0 0.0 0.0
EMISFACT L0000099     HRDOW7 0.0 0.0 0.0 0.0 0.0 0.0 0.0 0.0
EMISFACT L0000100     HRDOW7 0.0 0.0 0.0 0.0 0.0 0.0 0.0 0.0
EMISFACT L0000100     HRDOW7 0.0 0.0 0.0 0.0 0.0 0.0 0.0 0.0
EMISFACT L0000100     HRDOW7 0.0 0.0 0.0 0.0 0.0 0.0 0.0 0.0
EMISFACT L0000101     HRDOW7 0.0 0.0 0.0 0.0 0.0 0.0 0.0 0.0
EMISFACT L0000101     HRDOW7 0.0 0.0 0.0 0.0 0.0 0.0 0.0 0.0
EMISFACT L0000101     HRDOW7 0.0 0.0 0.0 0.0 0.0 0.0 0.0 0.0
EMISFACT L0000102     HRDOW7 0.0 0.0 0.0 0.0 0.0 0.0 0.0 0.0
EMISFACT L0000102     HRDOW7 0.0 0.0 0.0 0.0 0.0 0.0 0.0 0.0
EMISFACT L0000102     HRDOW7 0.0 0.0 0.0 0.0 0.0 0.0 0.0 0.0
EMISFACT L0000103     HRDOW7 0.0 0.0 0.0 0.0 0.0 0.0 0.0 0.0
EMISFACT L0000103     HRDOW7 0.0 0.0 0.0 0.0 0.0 0.0 0.0 0.0
EMISFACT L0000103     HRDOW7 0.0 0.0 0.0 0.0 0.0 0.0 0.0 0.0
EMISFACT L0000104     HRDOW7 0.0 0.0 0.0 0.0 0.0 0.0 0.0 0.0
EMISFACT L0000104     HRDOW7 0.0 0.0 0.0 0.0 0.0 0.0 0.0 0.0
EMISFACT L0000104     HRDOW7 0.0 0.0 0.0 0.0 0.0 0.0 0.0 0.0
EMISFACT L0000105     HRDOW7 0.0 0.0 0.0 0.0 0.0 0.0 0.0 0.0
EMISFACT L0000105     HRDOW7 0.0 0.0 0.0 0.0 0.0 0.0 0.0 0.0
EMISFACT L0000105     HRDOW7 0.0 0.0 0.0 0.0 0.0 0.0 0.0 0.0
EMISFACT L0000106     HRDOW7 0.0 0.0 0.0 0.0 0.0 0.0 0.0 0.0
EMISFACT L0000106     HRDOW7 0.0 0.0 0.0 0.0 0.0 0.0 0.0 0.0
EMISFACT L0000106     HRDOW7 0.0 0.0 0.0 0.0 0.0 0.0 0.0 0.0
EMISFACT L0000107     HRDOW7 0.0 0.0 0.0 0.0 0.0 0.0 0.0 0.0
EMISFACT L0000107     HRDOW7 0.0 0.0 0.0 0.0 0.0 0.0 0.0 0.0
EMISFACT L0000107     HRDOW7 0.0 0.0 0.0 0.0 0.0 0.0 0.0 0.0
EMISFACT L0000108     HRDOW7 0.0 0.0 0.0 0.0 0.0 0.0 0.0 0.0
EMISFACT L0000108     HRDOW7 0.0 0.0 0.0 0.0 0.0 0.0 0.0 0.0
EMISFACT L0000108     HRDOW7 0.0 0.0 0.0 0.0 0.0 0.0 0.0 0.0
EMISFACT L0000109     HRDOW7 0.0 0.0 0.0 0.0 0.0 0.0 0.0 0.0
EMISFACT L0000109     HRDOW7 0.0 0.0 0.0 0.0 0.0 0.0 0.0 0.0
EMISFACT L0000109     HRDOW7 0.0 0.0 0.0 0.0 0.0 0.0 0.0 0.0
```

```
EMISFACT L0000110     HRDOW7 0.0 0.0 0.0 0.0 0.0 0.0 0.0 0.0
EMISFACT L0000110     HRDOW7 0.0 0.0 0.0 0.0 0.0 0.0 0.0 0.0
EMISFACT L0000110     HRDOW7 0.0 0.0 0.0 0.0 0.0 0.0 0.0 0.0
EMISFACT L0000111     HRDOW7 0.0 0.0 0.0 0.0 0.0 0.0 0.0 0.0
EMISFACT L0000111     HRDOW7 0.0 0.0 0.0 0.0 0.0 0.0 0.0 0.0
EMISFACT L0000111     HRDOW7 0.0 0.0 0.0 0.0 0.0 0.0 0.0 0.0
EMISFACT L0000112     HRDOW7 0.0 0.0 0.0 0.0 0.0 0.0 0.0 0.0
EMISFACT L0000112     HRDOW7 0.0 0.0 0.0 0.0 0.0 0.0 0.0 0.0
EMISFACT L0000112     HRDOW7 0.0 0.0 0.0 0.0 0.0 0.0 0.0 0.0
EMISFACT L0000113     HRDOW7 0.0 0.0 0.0 0.0 0.0 0.0 0.0 0.0
EMISFACT L0000113     HRDOW7 0.0 0.0 0.0 0.0 0.0 0.0 0.0 0.0
EMISFACT L0000113     HRDOW7 0.0 0.0 0.0 0.0 0.0 0.0 0.0 0.0
EMISFACT L0000114     HRDOW7 0.0 0.0 0.0 0.0 0.0 0.0 0.0 0.0
EMISFACT L0000114     HRDOW7 0.0 0.0 0.0 0.0 0.0 0.0 0.0 0.0
EMISFACT L0000114     HRDOW7 0.0 0.0 0.0 0.0 0.0 0.0 0.0 0.0
EMISFACT L0000115     HRDOW7 0.0 0.0 0.0 0.0 0.0 0.0 0.0 0.0
EMISFACT L0000115     HRDOW7 0.0 0.0 0.0 0.0 0.0 0.0 0.0 0.0
EMISFACT L0000115     HRDOW7 0.0 0.0 0.0 0.0 0.0 0.0 0.0 0.0
EMISFACT L0000116     HRDOW7 0.0 0.0 0.0 0.0 0.0 0.0 0.0 0.0
EMISFACT L0000116     HRDOW7 0.0 0.0 0.0 0.0 0.0 0.0 0.0 0.0
EMISFACT L0000116     HRDOW7 0.0 0.0 0.0 0.0 0.0 0.0 0.0 0.0
EMISFACT L0000117     HRDOW7 0.0 0.0 0.0 0.0 0.0 0.0 0.0 0.0
EMISFACT L0000117     HRDOW7 0.0 0.0 0.0 0.0 0.0 0.0 0.0 0.0
EMISFACT L0000117     HRDOW7 0.0 0.0 0.0 0.0 0.0 0.0 0.0 0.0
EMISFACT L0000118     HRDOW7 0.0 0.0 0.0 0.0 0.0 0.0 0.0 0.0
EMISFACT L0000118     HRDOW7 0.0 0.0 0.0 0.0 0.0 0.0 0.0 0.0
EMISFACT L0000118     HRDOW7 0.0 0.0 0.0 0.0 0.0 0.0 0.0 0.0
EMISFACT L0000119     HRDOW7 0.0 0.0 0.0 0.0 0.0 0.0 0.0 0.0
EMISFACT L0000119     HRDOW7 0.0 0.0 0.0 0.0 0.0 0.0 0.0 0.0
EMISFACT L0000119     HRDOW7 0.0 0.0 0.0 0.0 0.0 0.0 0.0 0.0
EMISFACT L0000120     HRDOW7 0.0 0.0 0.0 0.0 0.0 0.0 0.0 0.0
EMISFACT L0000120     HRDOW7 0.0 0.0 0.0 0.0 0.0 0.0 0.0 0.0
EMISFACT L0000120     HRDOW7 0.0 0.0 0.0 0.0 0.0 0.0 0.0 0.0
EMISFACT L0000121     HRDOW7 0.0 0.0 0.0 0.0 0.0 0.0 0.0 0.0
EMISFACT L0000121     HRDOW7 0.0 0.0 0.0 0.0 0.0 0.0 0.0 0.0
EMISFACT L0000121     HRDOW7 0.0 0.0 0.0 0.0 0.0 0.0 0.0 0.0
EMISFACT L0000122     HRDOW7 0.0 0.0 0.0 0.0 0.0 0.0 0.0 0.0
EMISFACT L0000122     HRDOW7 0.0 0.0 0.0 0.0 0.0 0.0 0.0 0.0
EMISFACT L0000122     HRDOW7 0.0 0.0 0.0 0.0 0.0 0.0 0.0 0.0
EMISFACT L0000123     HRDOW7 0.0 0.0 0.0 0.0 0.0 0.0 0.0 0.0
EMISFACT L0000123     HRDOW7 0.0 0.0 0.0 0.0 0.0 0.0 0.0 0.0
EMISFACT L0000123     HRDOW7 0.0 0.0 0.0 0.0 0.0 0.0 0.0 0.0
EMISFACT L0000124     HRDOW7 0.0 0.0 0.0 0.0 0.0 0.0 0.0 0.0
EMISFACT L0000124     HRDOW7 0.0 0.0 0.0 0.0 0.0 0.0 0.0 0.0
EMISFACT L0000124     HRDOW7 0.0 0.0 0.0 0.0 0.0 0.0 0.0 0.0
EMISFACT L0000125     HRDOW7 0.0 0.0 0.0 0.0 0.0 0.0 0.0 0.0
EMISFACT L0000125     HRDOW7 0.0 0.0 0.0 0.0 0.0 0.0 0.0 0.0
EMISFACT L0000125     HRDOW7 0.0 0.0 0.0 0.0 0.0 0.0 0.0 0.0
EMISFACT L0000126     HRDOW7 0.0 0.0 0.0 0.0 0.0 0.0 0.0 0.0
EMISFACT L0000126     HRDOW7 0.0 0.0 0.0 0.0 0.0 0.0 0.0 0.0
EMISFACT L0000126     HRDOW7 0.0 0.0 0.0 0.0 0.0 0.0 0.0 0.0
EMISFACT L0000127     HRDOW7 0.0 0.0 0.0 0.0 0.0 0.0 0.0 0.0
EMISFACT L0000127     HRDOW7 0.0 0.0 0.0 0.0 0.0 0.0 0.0 0.0
EMISFACT L0000127     HRDOW7 0.0 0.0 0.0 0.0 0.0 0.0 0.0 0.0
EMISFACT L0000128     HRDOW7 0.0 0.0 0.0 0.0 0.0 0.0 0.0 0.0
EMISFACT L0000128     HRDOW7 0.0 0.0 0.0 0.0 0.0 0.0 0.0 0.0
EMISFACT L0000128     HRDOW7 0.0 0.0 0.0 0.0 0.0 0.0 0.0 0.0
EMISFACT L0000129     HRDOW7 0.0 0.0 0.0 0.0 0.0 0.0 0.0 0.0
EMISFACT L0000129     HRDOW7 0.0 0.0 0.0 0.0 0.0 0.0 0.0 0.0
EMISFACT L0000129     HRDOW7 0.0 0.0 0.0 0.0 0.0 0.0 0.0 0.0
EMISFACT L0000130     HRDOW7 0.0 0.0 0.0 0.0 0.0 0.0 0.0 0.0
EMISFACT L0000130     HRDOW7 0.0 0.0 0.0 0.0 0.0 0.0 0.0 0.0
EMISFACT L0000130     HRDOW7 0.0 0.0 0.0 0.0 0.0 0.0 0.0 0.0
EMISFACT L0000131     HRDOW7 0.0 0.0 0.0 0.0 0.0 0.0 0.0 0.0
EMISFACT L0000131     HRDOW7 0.0 0.0 0.0 0.0 0.0 0.0 0.0 0.0
EMISFACT L0000131     HRDOW7 0.0 0.0 0.0 0.0 0.0 0.0 0.0 0.0
```

```
EMISFACT L0000132     HRDOW7 0.0 0.0 0.0 0.0 0.0 0.0 0.0 0.0
EMISFACT L0000132     HRDOW7 0.0 0.0 0.0 0.0 0.0 0.0 0.0 0.0
EMISFACT L0000132     HRDOW7 0.0 0.0 0.0 0.0 0.0 0.0 0.0 0.0
EMISFACT L0000133     HRDOW7 0.0 0.0 0.0 0.0 0.0 0.0 0.0 0.0
EMISFACT L0000133     HRDOW7 0.0 0.0 0.0 0.0 0.0 0.0 0.0 0.0
EMISFACT L0000133     HRDOW7 0.0 0.0 0.0 0.0 0.0 0.0 0.0 0.0
EMISFACT L0000134     HRDOW7 0.0 0.0 0.0 0.0 0.0 0.0 0.0 0.0
EMISFACT L0000134     HRDOW7 0.0 0.0 0.0 0.0 0.0 0.0 0.0 0.0
EMISFACT L0000134     HRDOW7 0.0 0.0 0.0 0.0 0.0 0.0 0.0 0.0
EMISFACT L0000135     HRDOW7 0.0 0.0 0.0 0.0 0.0 0.0 0.0 0.0
EMISFACT L0000135     HRDOW7 0.0 0.0 0.0 0.0 0.0 0.0 0.0 0.0
EMISFACT L0000135     HRDOW7 0.0 0.0 0.0 0.0 0.0 0.0 0.0 0.0
EMISFACT L0000136     HRDOW7 0.0 0.0 0.0 0.0 0.0 0.0 0.0 0.0
EMISFACT L0000136     HRDOW7 0.0 0.0 0.0 0.0 0.0 0.0 0.0 0.0
EMISFACT L0000136     HRDOW7 0.0 0.0 0.0 0.0 0.0 0.0 0.0 0.0
EMISFACT L0000137     HRDOW7 0.0 0.0 0.0 0.0 0.0 0.0 0.0 0.0
EMISFACT L0000137     HRDOW7 0.0 0.0 0.0 0.0 0.0 0.0 0.0 0.0
EMISFACT L0000137     HRDOW7 0.0 0.0 0.0 0.0 0.0 0.0 0.0 0.0
EMISFACT L0000138     HRDOW7 0.0 0.0 0.0 0.0 0.0 0.0 0.0 0.0
EMISFACT L0000138     HRDOW7 0.0 0.0 0.0 0.0 0.0 0.0 0.0 0.0
EMISFACT L0000138     HRDOW7 0.0 0.0 0.0 0.0 0.0 0.0 0.0 0.0
EMISFACT L0000139     HRDOW7 0.0 0.0 0.0 0.0 0.0 0.0 0.0 0.0
EMISFACT L0000139     HRDOW7 0.0 0.0 0.0 0.0 0.0 0.0 0.0 0.0
EMISFACT L0000139     HRDOW7 0.0 0.0 0.0 0.0 0.0 0.0 0.0 0.0
EMISFACT L0000140     HRDOW7 0.0 0.0 0.0 0.0 0.0 0.0 0.0 0.0
EMISFACT L0000140     HRDOW7 0.0 0.0 0.0 0.0 0.0 0.0 0.0 0.0
EMISFACT L0000140     HRDOW7 0.0 0.0 0.0 0.0 0.0 0.0 0.0 0.0
EMISFACT L0000141     HRDOW7 0.0 0.0 0.0 0.0 0.0 0.0 0.0 0.0
EMISFACT L0000141     HRDOW7 0.0 0.0 0.0 0.0 0.0 0.0 0.0 0.0
EMISFACT L0000141     HRDOW7 0.0 0.0 0.0 0.0 0.0 0.0 0.0 0.0
EMISFACT L0000142     HRDOW7 0.0 0.0 0.0 0.0 0.0 0.0 0.0 0.0
EMISFACT L0000142     HRDOW7 0.0 0.0 0.0 0.0 0.0 0.0 0.0 0.0
EMISFACT L0000142     HRDOW7 0.0 0.0 0.0 0.0 0.0 0.0 0.0 0.0
EMISFACT L0000143     HRDOW7 0.0 0.0 0.0 0.0 0.0 0.0 0.0 0.0
EMISFACT L0000143     HRDOW7 0.0 0.0 0.0 0.0 0.0 0.0 0.0 0.0
EMISFACT L0000143     HRDOW7 0.0 0.0 0.0 0.0 0.0 0.0 0.0 0.0
EMISFACT L0000144     HRDOW7 0.0 0.0 0.0 0.0 0.0 0.0 0.0 0.0
EMISFACT L0000144     HRDOW7 0.0 0.0 0.0 0.0 0.0 0.0 0.0 0.0
EMISFACT L0000144     HRDOW7 0.0 0.0 0.0 0.0 0.0 0.0 0.0 0.0
EMISFACT L0000145     HRDOW7 0.0 0.0 0.0 0.0 0.0 0.0 0.0 0.0
EMISFACT L0000145     HRDOW7 0.0 0.0 0.0 0.0 0.0 0.0 0.0 0.0
EMISFACT L0000145     HRDOW7 0.0 0.0 0.0 0.0 0.0 0.0 0.0 0.0
EMISFACT L0000146     HRDOW7 0.0 0.0 0.0 0.0 0.0 0.0 0.0 0.0
EMISFACT L0000146     HRDOW7 0.0 0.0 0.0 0.0 0.0 0.0 0.0 0.0
EMISFACT L0000146     HRDOW7 0.0 0.0 0.0 0.0 0.0 0.0 0.0 0.0
EMISFACT L0000147     HRDOW7 0.0 0.0 0.0 0.0 0.0 0.0 0.0 0.0
EMISFACT L0000147     HRDOW7 0.0 0.0 0.0 0.0 0.0 0.0 0.0 0.0
EMISFACT L0000147     HRDOW7 0.0 0.0 0.0 0.0 0.0 0.0 0.0 0.0
EMISFACT L0000148     HRDOW7 0.0 0.0 0.0 0.0 0.0 0.0 0.0 0.0
EMISFACT L0000148     HRDOW7 0.0 0.0 0.0 0.0 0.0 0.0 0.0 0.0
EMISFACT L0000148     HRDOW7 0.0 0.0 0.0 0.0 0.0 0.0 0.0 0.0
EMISFACT L0000149     HRDOW7 0.0 0.0 0.0 0.0 0.0 0.0 0.0 0.0
EMISFACT L0000149     HRDOW7 0.0 0.0 0.0 0.0 0.0 0.0 0.0 0.0
EMISFACT L0000149     HRDOW7 0.0 0.0 0.0 0.0 0.0 0.0 0.0 0.0
EMISFACT L0000150     HRDOW7 0.0 0.0 0.0 0.0 0.0 0.0 0.0 0.0
EMISFACT L0000150     HRDOW7 0.0 0.0 0.0 0.0 0.0 0.0 0.0 0.0
EMISFACT L0000150     HRDOW7 0.0 0.0 0.0 0.0 0.0 0.0 0.0 0.0
EMISFACT L0000151     HRDOW7 0.0 0.0 0.0 0.0 0.0 0.0 0.0 0.0
EMISFACT L0000151     HRDOW7 0.0 0.0 0.0 0.0 0.0 0.0 0.0 0.0
EMISFACT L0000151     HRDOW7 0.0 0.0 0.0 0.0 0.0 0.0 0.0 0.0
EMISFACT L0000152     HRDOW7 0.0 0.0 0.0 0.0 0.0 0.0 0.0 0.0
EMISFACT L0000152     HRDOW7 0.0 0.0 0.0 0.0 0.0 0.0 0.0 0.0
EMISFACT L0000152     HRDOW7 0.0 0.0 0.0 0.0 0.0 0.0 0.0 0.0
EMISFACT L0000153     HRDOW7 0.0 0.0 0.0 0.0 0.0 0.0 0.0 0.0
EMISFACT L0000153     HRDOW7 0.0 0.0 0.0 0.0 0.0 0.0 0.0 0.0
EMISFACT L0000153     HRDOW7 0.0 0.0 0.0 0.0 0.0 0.0 0.0 0.0
```

```
EMISFACT L0000154     HRDOW7 0.0 0.0 0.0 0.0 0.0 0.0 0.0 0.0
EMISFACT L0000154     HRDOW7 0.0 0.0 0.0 0.0 0.0 0.0 0.0 0.0
EMISFACT L0000154     HRDOW7 0.0 0.0 0.0 0.0 0.0 0.0 0.0 0.0
EMISFACT L0000155     HRDOW7 0.0 0.0 0.0 0.0 0.0 0.0 0.0 0.0
EMISFACT L0000155     HRDOW7 0.0 0.0 0.0 0.0 0.0 0.0 0.0 0.0
EMISFACT L0000155     HRDOW7 0.0 0.0 0.0 0.0 0.0 0.0 0.0 0.0
EMISFACT L0000156     HRDOW7 0.0 0.0 0.0 0.0 0.0 0.0 0.0 0.0
EMISFACT L0000156     HRDOW7 0.0 0.0 0.0 0.0 0.0 0.0 0.0 0.0
EMISFACT L0000156     HRDOW7 0.0 0.0 0.0 0.0 0.0 0.0 0.0 0.0
EMISFACT L0000157     HRDOW7 0.0 0.0 0.0 0.0 0.0 0.0 0.0 0.0
EMISFACT L0000157     HRDOW7 0.0 0.0 0.0 0.0 0.0 0.0 0.0 0.0
EMISFACT L0000157     HRDOW7 0.0 0.0 0.0 0.0 0.0 0.0 0.0 0.0
EMISFACT L0000158     HRDOW7 0.0 0.0 0.0 0.0 0.0 0.0 0.0 0.0
EMISFACT L0000158     HRDOW7 0.0 0.0 0.0 0.0 0.0 0.0 0.0 0.0
EMISFACT L0000158     HRDOW7 0.0 0.0 0.0 0.0 0.0 0.0 0.0 0.0
EMISFACT L0000159     HRDOW7 0.0 0.0 0.0 0.0 0.0 0.0 0.0 0.0
EMISFACT L0000159     HRDOW7 0.0 0.0 0.0 0.0 0.0 0.0 0.0 0.0
EMISFACT L0000159     HRDOW7 0.0 0.0 0.0 0.0 0.0 0.0 0.0 0.0
EMISFACT L0000160     HRDOW7 0.0 0.0 0.0 0.0 0.0 0.0 0.0 0.0
EMISFACT L0000160     HRDOW7 0.0 0.0 0.0 0.0 0.0 0.0 0.0 0.0
EMISFACT L0000160     HRDOW7 0.0 0.0 0.0 0.0 0.0 0.0 0.0 0.0
EMISFACT L0000161     HRDOW7 0.0 0.0 0.0 0.0 0.0 0.0 0.0 0.0
EMISFACT L0000161     HRDOW7 0.0 0.0 0.0 0.0 0.0 0.0 0.0 0.0
EMISFACT L0000161     HRDOW7 0.0 0.0 0.0 0.0 0.0 0.0 0.0 0.0
EMISFACT L0000162     HRDOW7 0.0 0.0 0.0 0.0 0.0 0.0 0.0 0.0
EMISFACT L0000162     HRDOW7 0.0 0.0 0.0 0.0 0.0 0.0 0.0 0.0
EMISFACT L0000162     HRDOW7 0.0 0.0 0.0 0.0 0.0 0.0 0.0 0.0
EMISFACT L0000163     HRDOW7 0.0 0.0 0.0 0.0 0.0 0.0 0.0 0.0
EMISFACT L0000163     HRDOW7 0.0 0.0 0.0 0.0 0.0 0.0 0.0 0.0
EMISFACT L0000163     HRDOW7 0.0 0.0 0.0 0.0 0.0 0.0 0.0 0.0
EMISFACT L0000164     HRDOW7 0.0 0.0 0.0 0.0 0.0 0.0 0.0 0.0
EMISFACT L0000164     HRDOW7 0.0 0.0 0.0 0.0 0.0 0.0 0.0 0.0
EMISFACT L0000164     HRDOW7 0.0 0.0 0.0 0.0 0.0 0.0 0.0 0.0
EMISFACT L0000165     HRDOW7 0.0 0.0 0.0 0.0 0.0 0.0 0.0 0.0
EMISFACT L0000165     HRDOW7 0.0 0.0 0.0 0.0 0.0 0.0 0.0 0.0
EMISFACT L0000165     HRDOW7 0.0 0.0 0.0 0.0 0.0 0.0 0.0 0.0
EMISFACT L0000166     HRDOW7 0.0 0.0 0.0 0.0 0.0 0.0 0.0 0.0
EMISFACT L0000166     HRDOW7 0.0 0.0 0.0 0.0 0.0 0.0 0.0 0.0
EMISFACT L0000166     HRDOW7 0.0 0.0 0.0 0.0 0.0 0.0 0.0 0.0
EMISFACT L0000167     HRDOW7 0.0 0.0 0.0 0.0 0.0 0.0 0.0 0.0
EMISFACT L0000167     HRDOW7 0.0 0.0 0.0 0.0 0.0 0.0 0.0 0.0
EMISFACT L0000167     HRDOW7 0.0 0.0 0.0 0.0 0.0 0.0 0.0 0.0
EMISFACT L0000168     HRDOW7 0.0 0.0 0.0 0.0 0.0 0.0 0.0 0.0
EMISFACT L0000168     HRDOW7 0.0 0.0 0.0 0.0 0.0 0.0 0.0 0.0
EMISFACT L0000168     HRDOW7 0.0 0.0 0.0 0.0 0.0 0.0 0.0 0.0
EMISFACT L0000169     HRDOW7 0.0 0.0 0.0 0.0 0.0 0.0 0.0 0.0
EMISFACT L0000169     HRDOW7 0.0 0.0 0.0 0.0 0.0 0.0 0.0 0.0
EMISFACT L0000169     HRDOW7 0.0 0.0 0.0 0.0 0.0 0.0 0.0 0.0
EMISFACT L0000170     HRDOW7 0.0 0.0 0.0 0.0 0.0 0.0 0.0 0.0
EMISFACT L0000170     HRDOW7 0.0 0.0 0.0 0.0 0.0 0.0 0.0 0.0
EMISFACT L0000170     HRDOW7 0.0 0.0 0.0 0.0 0.0 0.0 0.0 0.0
EMISFACT L0000171     HRDOW7 0.0 0.0 0.0 0.0 0.0 0.0 0.0 0.0
EMISFACT L0000171     HRDOW7 0.0 0.0 0.0 0.0 0.0 0.0 0.0 0.0
EMISFACT L0000171     HRDOW7 0.0 0.0 0.0 0.0 0.0 0.0 0.0 0.0
EMISFACT L0000172     HRDOW7 0.0 0.0 0.0 0.0 0.0 0.0 0.0 0.0
EMISFACT L0000172     HRDOW7 0.0 0.0 0.0 0.0 0.0 0.0 0.0 0.0
EMISFACT L0000172     HRDOW7 0.0 0.0 0.0 0.0 0.0 0.0 0.0 0.0
EMISFACT L0000173     HRDOW7 0.0 0.0 0.0 0.0 0.0 0.0 0.0 0.0
EMISFACT L0000173     HRDOW7 0.0 0.0 0.0 0.0 0.0 0.0 0.0 0.0
EMISFACT L0000173     HRDOW7 0.0 0.0 0.0 0.0 0.0 0.0 0.0 0.0
EMISFACT L0000174     HRDOW7 0.0 0.0 0.0 0.0 0.0 0.0 0.0 0.0
EMISFACT L0000174     HRDOW7 0.0 0.0 0.0 0.0 0.0 0.0 0.0 0.0
EMISFACT L0000174     HRDOW7 0.0 0.0 0.0 0.0 0.0 0.0 0.0 0.0
EMISFACT L0000175     HRDOW7 0.0 0.0 0.0 0.0 0.0 0.0 0.0 0.0
EMISFACT L0000175     HRDOW7 0.0 0.0 0.0 0.0 0.0 0.0 0.0 0.0
EMISFACT L0000175     HRDOW7 0.0 0.0 0.0 0.0 0.0 0.0 0.0 0.0
```

```
EMISFACT L0000176     HRDOW7 0.0 0.0 0.0 0.0 0.0 0.0 0.0 0.0
EMISFACT L0000176     HRDOW7 0.0 0.0 0.0 0.0 0.0 0.0 0.0 0.0
EMISFACT L0000176     HRDOW7 0.0 0.0 0.0 0.0 0.0 0.0 0.0 0.0
EMISFACT L0000177     HRDOW7 0.0 0.0 0.0 0.0 0.0 0.0 0.0 0.0
EMISFACT L0000177     HRDOW7 0.0 0.0 0.0 0.0 0.0 0.0 0.0 0.0
EMISFACT L0000177     HRDOW7 0.0 0.0 0.0 0.0 0.0 0.0 0.0 0.0
EMISFACT L0000178     HRDOW7 0.0 0.0 0.0 0.0 0.0 0.0 0.0 0.0
EMISFACT L0000178     HRDOW7 0.0 0.0 0.0 0.0 0.0 0.0 0.0 0.0
EMISFACT L0000178     HRDOW7 0.0 0.0 0.0 0.0 0.0 0.0 0.0 0.0
EMISFACT L0000179     HRDOW7 0.0 0.0 0.0 0.0 0.0 0.0 0.0 0.0
EMISFACT L0000179     HRDOW7 0.0 0.0 0.0 0.0 0.0 0.0 0.0 0.0
EMISFACT L0000179     HRDOW7 0.0 0.0 0.0 0.0 0.0 0.0 0.0 0.0
EMISFACT L0000180     HRDOW7 0.0 0.0 0.0 0.0 0.0 0.0 0.0 0.0
EMISFACT L0000180     HRDOW7 0.0 0.0 0.0 0.0 0.0 0.0 0.0 0.0
EMISFACT L0000180     HRDOW7 0.0 0.0 0.0 0.0 0.0 0.0 0.0 0.0
EMISFACT L0000181     HRDOW7 0.0 0.0 0.0 0.0 0.0 0.0 0.0 0.0
EMISFACT L0000181     HRDOW7 0.0 0.0 0.0 0.0 0.0 0.0 0.0 0.0
EMISFACT L0000181     HRDOW7 0.0 0.0 0.0 0.0 0.0 0.0 0.0 0.0
EMISFACT L0000182     HRDOW7 0.0 0.0 0.0 0.0 0.0 0.0 0.0 0.0
EMISFACT L0000182     HRDOW7 0.0 0.0 0.0 0.0 0.0 0.0 0.0 0.0
EMISFACT L0000182     HRDOW7 0.0 0.0 0.0 0.0 0.0 0.0 0.0 0.0
EMISFACT L0000183     HRDOW7 0.0 0.0 0.0 0.0 0.0 0.0 0.0 0.0
EMISFACT L0000183     HRDOW7 0.0 0.0 0.0 0.0 0.0 0.0 0.0 0.0
EMISFACT L0000183     HRDOW7 0.0 0.0 0.0 0.0 0.0 0.0 0.0 0.0
EMISFACT L0000184     HRDOW7 0.0 0.0 0.0 0.0 0.0 0.0 0.0 0.0
EMISFACT L0000184     HRDOW7 0.0 0.0 0.0 0.0 0.0 0.0 0.0 0.0
EMISFACT L0000184     HRDOW7 0.0 0.0 0.0 0.0 0.0 0.0 0.0 0.0
EMISFACT L0000185     HRDOW7 0.0 0.0 0.0 0.0 0.0 0.0 0.0 0.0
EMISFACT L0000185     HRDOW7 0.0 0.0 0.0 0.0 0.0 0.0 0.0 0.0
EMISFACT L0000185     HRDOW7 0.0 0.0 0.0 0.0 0.0 0.0 0.0 0.0
EMISFACT L0000186     HRDOW7 0.0 0.0 0.0 0.0 0.0 0.0 0.0 0.0
EMISFACT L0000186     HRDOW7 0.0 0.0 0.0 0.0 0.0 0.0 0.0 0.0
EMISFACT L0000186     HRDOW7 0.0 0.0 0.0 0.0 0.0 0.0 0.0 0.0
EMISFACT L0000187     HRDOW7 0.0 0.0 0.0 0.0 0.0 0.0 0.0 0.0
EMISFACT L0000187     HRDOW7 0.0 0.0 0.0 0.0 0.0 0.0 0.0 0.0
EMISFACT L0000187     HRDOW7 0.0 0.0 0.0 0.0 0.0 0.0 0.0 0.0
EMISFACT L0000188     HRDOW7 0.0 0.0 0.0 0.0 0.0 0.0 0.0 0.0
EMISFACT L0000188     HRDOW7 0.0 0.0 0.0 0.0 0.0 0.0 0.0 0.0
EMISFACT L0000188     HRDOW7 0.0 0.0 0.0 0.0 0.0 0.0 0.0 0.0
EMISFACT L0000189     HRDOW7 0.0 0.0 0.0 0.0 0.0 0.0 0.0 0.0
EMISFACT L0000189     HRDOW7 0.0 0.0 0.0 0.0 0.0 0.0 0.0 0.0
EMISFACT L0000189     HRDOW7 0.0 0.0 0.0 0.0 0.0 0.0 0.0 0.0
EMISFACT L0000190     HRDOW7 0.0 0.0 0.0 0.0 0.0 0.0 0.0 0.0
EMISFACT L0000190     HRDOW7 0.0 0.0 0.0 0.0 0.0 0.0 0.0 0.0
EMISFACT L0000190     HRDOW7 0.0 0.0 0.0 0.0 0.0 0.0 0.0 0.0
EMISFACT L0000191     HRDOW7 0.0 0.0 0.0 0.0 0.0 0.0 0.0 0.0
EMISFACT L0000191     HRDOW7 0.0 0.0 0.0 0.0 0.0 0.0 0.0 0.0
EMISFACT L0000191     HRDOW7 0.0 0.0 0.0 0.0 0.0 0.0 0.0 0.0
EMISFACT L0000192     HRDOW7 0.0 0.0 0.0 0.0 0.0 0.0 0.0 0.0
EMISFACT L0000192     HRDOW7 0.0 0.0 0.0 0.0 0.0 0.0 0.0 0.0
EMISFACT L0000192     HRDOW7 0.0 0.0 0.0 0.0 0.0 0.0 0.0 0.0
EMISFACT L0000193     HRDOW7 0.0 0.0 0.0 0.0 0.0 0.0 0.0 0.0
EMISFACT L0000193     HRDOW7 0.0 0.0 0.0 0.0 0.0 0.0 0.0 0.0
EMISFACT L0000193     HRDOW7 0.0 0.0 0.0 0.0 0.0 0.0 0.0 0.0
EMISFACT L0000194     HRDOW7 0.0 0.0 0.0 0.0 0.0 0.0 0.0 0.0
EMISFACT L0000194     HRDOW7 0.0 0.0 0.0 0.0 0.0 0.0 0.0 0.0
EMISFACT L0000194     HRDOW7 0.0 0.0 0.0 0.0 0.0 0.0 0.0 0.0
EMISFACT L0000195     HRDOW7 0.0 0.0 0.0 0.0 0.0 0.0 0.0 0.0
EMISFACT L0000195     HRDOW7 0.0 0.0 0.0 0.0 0.0 0.0 0.0 0.0
EMISFACT L0000195     HRDOW7 0.0 0.0 0.0 0.0 0.0 0.0 0.0 0.0
EMISFACT L0000196     HRDOW7 0.0 0.0 0.0 0.0 0.0 0.0 0.0 0.0
EMISFACT L0000196     HRDOW7 0.0 0.0 0.0 0.0 0.0 0.0 0.0 0.0
EMISFACT L0000196     HRDOW7 0.0 0.0 0.0 0.0 0.0 0.0 0.0 0.0
EMISFACT L0000197     HRDOW7 0.0 0.0 0.0 0.0 0.0 0.0 0.0 0.0
EMISFACT L0000197     HRDOW7 0.0 0.0 0.0 0.0 0.0 0.0 0.0 0.0
EMISFACT L0000197     HRDOW7 0.0 0.0 0.0 0.0 0.0 0.0 0.0 0.0
```

```
EMISFACT L0000198     HRDOW7 0.0 0.0 0.0 0.0 0.0 0.0 0.0 0.0
EMISFACT L0000198     HRDOW7 0.0 0.0 0.0 0.0 0.0 0.0 0.0 0.0
EMISFACT L0000198     HRDOW7 0.0 0.0 0.0 0.0 0.0 0.0 0.0 0.0
EMISFACT L0000199     HRDOW7 0.0 0.0 0.0 0.0 0.0 0.0 0.0 0.0
EMISFACT L0000199     HRDOW7 0.0 0.0 0.0 0.0 0.0 0.0 0.0 0.0
EMISFACT L0000199     HRDOW7 0.0 0.0 0.0 0.0 0.0 0.0 0.0 0.0
EMISFACT L0000200     HRDOW7 0.0 0.0 0.0 0.0 0.0 0.0 0.0 0.0
EMISFACT L0000200     HRDOW7 0.0 0.0 0.0 0.0 0.0 0.0 0.0 0.0
EMISFACT L0000200     HRDOW7 0.0 0.0 0.0 0.0 0.0 0.0 0.0 0.0
EMISFACT L0000201     HRDOW7 0.0 0.0 0.0 0.0 0.0 0.0 0.0 0.0
EMISFACT L0000201     HRDOW7 0.0 0.0 0.0 0.0 0.0 0.0 0.0 0.0
EMISFACT L0000201     HRDOW7 0.0 0.0 0.0 0.0 0.0 0.0 0.0 0.0
EMISFACT L0000202     HRDOW7 0.0 0.0 0.0 0.0 0.0 0.0 0.0 0.0
EMISFACT L0000202     HRDOW7 0.0 0.0 0.0 0.0 0.0 0.0 0.0 0.0
EMISFACT L0000202     HRDOW7 0.0 0.0 0.0 0.0 0.0 0.0 0.0 0.0
EMISFACT L0000203     HRDOW7 0.0 0.0 0.0 0.0 0.0 0.0 0.0 0.0
EMISFACT L0000203     HRDOW7 0.0 0.0 0.0 0.0 0.0 0.0 0.0 0.0
EMISFACT L0000203     HRDOW7 0.0 0.0 0.0 0.0 0.0 0.0 0.0 0.0
EMISFACT L0000204     HRDOW7 0.0 0.0 0.0 0.0 0.0 0.0 0.0 0.0
EMISFACT L0000204     HRDOW7 0.0 0.0 0.0 0.0 0.0 0.0 0.0 0.0
EMISFACT L0000204     HRDOW7 0.0 0.0 0.0 0.0 0.0 0.0 0.0 0.0
EMISFACT L0000205     HRDOW7 0.0 0.0 0.0 0.0 0.0 0.0 0.0 0.0
EMISFACT L0000205     HRDOW7 0.0 0.0 0.0 0.0 0.0 0.0 0.0 0.0
EMISFACT L0000205     HRDOW7 0.0 0.0 0.0 0.0 0.0 0.0 0.0 0.0
EMISFACT L0000206     HRDOW7 0.0 0.0 0.0 0.0 0.0 0.0 0.0 0.0
EMISFACT L0000206     HRDOW7 0.0 0.0 0.0 0.0 0.0 0.0 0.0 0.0
EMISFACT L0000206     HRDOW7 0.0 0.0 0.0 0.0 0.0 0.0 0.0 0.0
EMISFACT L0000207     HRDOW7 0.0 0.0 0.0 0.0 0.0 0.0 0.0 0.0
EMISFACT L0000207     HRDOW7 0.0 0.0 0.0 0.0 0.0 0.0 0.0 0.0
EMISFACT L0000207     HRDOW7 0.0 0.0 0.0 0.0 0.0 0.0 0.0 0.0
EMISFACT L0000208     HRDOW7 0.0 0.0 0.0 0.0 0.0 0.0 0.0 0.0
EMISFACT L0000208     HRDOW7 0.0 0.0 0.0 0.0 0.0 0.0 0.0 0.0
EMISFACT L0000208     HRDOW7 0.0 0.0 0.0 0.0 0.0 0.0 0.0 0.0
EMISFACT L0000209     HRDOW7 0.0 0.0 0.0 0.0 0.0 0.0 0.0 0.0
EMISFACT L0000209     HRDOW7 0.0 0.0 0.0 0.0 0.0 0.0 0.0 0.0
EMISFACT L0000209     HRDOW7 0.0 0.0 0.0 0.0 0.0 0.0 0.0 0.0
EMISFACT L0000210     HRDOW7 0.0 0.0 0.0 0.0 0.0 0.0 0.0 0.0
EMISFACT L0000210     HRDOW7 0.0 0.0 0.0 0.0 0.0 0.0 0.0 0.0
EMISFACT L0000210     HRDOW7 0.0 0.0 0.0 0.0 0.0 0.0 0.0 0.0
EMISFACT L0000211     HRDOW7 0.0 0.0 0.0 0.0 0.0 0.0 0.0 0.0
EMISFACT L0000211     HRDOW7 0.0 0.0 0.0 0.0 0.0 0.0 0.0 0.0
EMISFACT L0000211     HRDOW7 0.0 0.0 0.0 0.0 0.0 0.0 0.0 0.0
EMISFACT L0000212     HRDOW7 0.0 0.0 0.0 0.0 0.0 0.0 0.0 0.0
EMISFACT L0000212     HRDOW7 0.0 0.0 0.0 0.0 0.0 0.0 0.0 0.0
EMISFACT L0000212     HRDOW7 0.0 0.0 0.0 0.0 0.0 0.0 0.0 0.0
EMISFACT L0000213     HRDOW7 0.0 0.0 0.0 0.0 0.0 0.0 0.0 0.0
EMISFACT L0000213     HRDOW7 0.0 0.0 0.0 0.0 0.0 0.0 0.0 0.0
EMISFACT L0000213     HRDOW7 0.0 0.0 0.0 0.0 0.0 0.0 0.0 0.0
EMISFACT L0000214     HRDOW7 0.0 0.0 0.0 0.0 0.0 0.0 0.0 0.0
EMISFACT L0000214     HRDOW7 0.0 0.0 0.0 0.0 0.0 0.0 0.0 0.0
EMISFACT L0000214     HRDOW7 0.0 0.0 0.0 0.0 0.0 0.0 0.0 0.0
EMISFACT L0000215     HRDOW7 0.0 0.0 0.0 0.0 0.0 0.0 0.0 0.0
EMISFACT L0000215     HRDOW7 0.0 0.0 0.0 0.0 0.0 0.0 0.0 0.0
EMISFACT L0000215     HRDOW7 0.0 0.0 0.0 0.0 0.0 0.0 0.0 0.0
EMISFACT L0000216     HRDOW7 0.0 0.0 0.0 0.0 0.0 0.0 0.0 0.0
EMISFACT L0000216     HRDOW7 0.0 0.0 0.0 0.0 0.0 0.0 0.0 0.0
EMISFACT L0000216     HRDOW7 0.0 0.0 0.0 0.0 0.0 0.0 0.0 0.0
EMISFACT L0000217     HRDOW7 0.0 0.0 0.0 0.0 0.0 0.0 0.0 0.0
EMISFACT L0000217     HRDOW7 0.0 0.0 0.0 0.0 0.0 0.0 0.0 0.0
EMISFACT L0000217     HRDOW7 0.0 0.0 0.0 0.0 0.0 0.0 0.0 0.0
EMISFACT L0000218     HRDOW7 0.0 0.0 0.0 0.0 0.0 0.0 0.0 0.0
EMISFACT L0000218     HRDOW7 0.0 0.0 0.0 0.0 0.0 0.0 0.0 0.0
EMISFACT L0000218     HRDOW7 0.0 0.0 0.0 0.0 0.0 0.0 0.0 0.0
EMISFACT L0000219     HRDOW7 0.0 0.0 0.0 0.0 0.0 0.0 0.0 0.0
EMISFACT L0000219     HRDOW7 0.0 0.0 0.0 0.0 0.0 0.0 0.0 0.0
EMISFACT L0000219     HRDOW7 0.0 0.0 0.0 0.0 0.0 0.0 0.0 0.0
```

```
EMISFACT L0000220     HRDOW7 0.0 0.0 0.0 0.0 0.0 0.0 0.0 0.0
EMISFACT L0000220     HRDOW7 0.0 0.0 0.0 0.0 0.0 0.0 0.0 0.0
EMISFACT L0000220     HRDOW7 0.0 0.0 0.0 0.0 0.0 0.0 0.0 0.0
EMISFACT L0000221     HRDOW7 0.0 0.0 0.0 0.0 0.0 0.0 0.0 0.0
EMISFACT L0000221     HRDOW7 0.0 0.0 0.0 0.0 0.0 0.0 0.0 0.0
EMISFACT L0000221     HRDOW7 0.0 0.0 0.0 0.0 0.0 0.0 0.0 0.0
EMISFACT L0000222     HRDOW7 0.0 0.0 0.0 0.0 0.0 0.0 0.0 0.0
EMISFACT L0000222     HRDOW7 0.0 0.0 0.0 0.0 0.0 0.0 0.0 0.0
EMISFACT L0000222     HRDOW7 0.0 0.0 0.0 0.0 0.0 0.0 0.0 0.0
EMISFACT L0000223     HRDOW7 0.0 0.0 0.0 0.0 0.0 0.0 0.0 0.0
EMISFACT L0000223     HRDOW7 0.0 0.0 0.0 0.0 0.0 0.0 0.0 0.0
EMISFACT L0000223     HRDOW7 0.0 0.0 0.0 0.0 0.0 0.0 0.0 0.0
EMISFACT L0000224     HRDOW7 0.0 0.0 0.0 0.0 0.0 0.0 0.0 0.0
EMISFACT L0000224     HRDOW7 0.0 0.0 0.0 0.0 0.0 0.0 0.0 0.0
EMISFACT L0000224     HRDOW7 0.0 0.0 0.0 0.0 0.0 0.0 0.0 0.0
EMISFACT L0000225     HRDOW7 0.0 0.0 0.0 0.0 0.0 0.0 0.0 0.0
EMISFACT L0000225     HRDOW7 0.0 0.0 0.0 0.0 0.0 0.0 0.0 0.0
EMISFACT L0000225     HRDOW7 0.0 0.0 0.0 0.0 0.0 0.0 0.0 0.0
EMISFACT L0000226     HRDOW7 0.0 0.0 0.0 0.0 0.0 0.0 0.0 0.0
EMISFACT L0000226     HRDOW7 0.0 0.0 0.0 0.0 0.0 0.0 0.0 0.0
EMISFACT L0000226     HRDOW7 0.0 0.0 0.0 0.0 0.0 0.0 0.0 0.0
EMISFACT L0000227     HRDOW7 0.0 0.0 0.0 0.0 0.0 0.0 0.0 0.0
EMISFACT L0000227     HRDOW7 0.0 0.0 0.0 0.0 0.0 0.0 0.0 0.0
EMISFACT L0000227     HRDOW7 0.0 0.0 0.0 0.0 0.0 0.0 0.0 0.0
EMISFACT L0000228     HRDOW7 0.0 0.0 0.0 0.0 0.0 0.0 0.0 0.0
EMISFACT L0000228     HRDOW7 0.0 0.0 0.0 0.0 0.0 0.0 0.0 0.0
EMISFACT L0000228     HRDOW7 0.0 0.0 0.0 0.0 0.0 0.0 0.0 0.0
EMISFACT L0000229     HRDOW7 0.0 0.0 0.0 0.0 0.0 0.0 0.0 0.0
EMISFACT L0000229     HRDOW7 0.0 0.0 0.0 0.0 0.0 0.0 0.0 0.0
EMISFACT L0000229     HRDOW7 0.0 0.0 0.0 0.0 0.0 0.0 0.0 0.0
EMISFACT L0000230     HRDOW7 0.0 0.0 0.0 0.0 0.0 0.0 0.0 0.0
EMISFACT L0000230     HRDOW7 0.0 0.0 0.0 0.0 0.0 0.0 0.0 0.0
EMISFACT L0000230     HRDOW7 0.0 0.0 0.0 0.0 0.0 0.0 0.0 0.0
EMISFACT L0000231     HRDOW7 0.0 0.0 0.0 0.0 0.0 0.0 0.0 0.0
EMISFACT L0000231     HRDOW7 0.0 0.0 0.0 0.0 0.0 0.0 0.0 0.0
EMISFACT L0000231     HRDOW7 0.0 0.0 0.0 0.0 0.0 0.0 0.0 0.0
EMISFACT L0000232     HRDOW7 0.0 0.0 0.0 0.0 0.0 0.0 0.0 0.0
EMISFACT L0000232     HRDOW7 0.0 0.0 0.0 0.0 0.0 0.0 0.0 0.0
EMISFACT L0000232     HRDOW7 0.0 0.0 0.0 0.0 0.0 0.0 0.0 0.0
EMISFACT L0000233     HRDOW7 0.0 0.0 0.0 0.0 0.0 0.0 0.0 0.0
EMISFACT L0000233     HRDOW7 0.0 0.0 0.0 0.0 0.0 0.0 0.0 0.0
EMISFACT L0000233     HRDOW7 0.0 0.0 0.0 0.0 0.0 0.0 0.0 0.0
EMISFACT L0000234     HRDOW7 0.0 0.0 0.0 0.0 0.0 0.0 0.0 0.0
EMISFACT L0000234     HRDOW7 0.0 0.0 0.0 0.0 0.0 0.0 0.0 0.0
EMISFACT L0000234     HRDOW7 0.0 0.0 0.0 0.0 0.0 0.0 0.0 0.0
EMISFACT L0000235     HRDOW7 0.0 0.0 0.0 0.0 0.0 0.0 0.0 0.0
EMISFACT L0000235     HRDOW7 0.0 0.0 0.0 0.0 0.0 0.0 0.0 0.0
EMISFACT L0000235     HRDOW7 0.0 0.0 0.0 0.0 0.0 0.0 0.0 0.0
EMISFACT L0000236     HRDOW7 0.0 0.0 0.0 0.0 0.0 0.0 0.0 0.0
EMISFACT L0000236     HRDOW7 0.0 0.0 0.0 0.0 0.0 0.0 0.0 0.0
EMISFACT L0000236     HRDOW7 0.0 0.0 0.0 0.0 0.0 0.0 0.0 0.0
EMISFACT L0000237     HRDOW7 0.0 0.0 0.0 0.0 0.0 0.0 0.0 0.0
EMISFACT L0000237     HRDOW7 0.0 0.0 0.0 0.0 0.0 0.0 0.0 0.0
EMISFACT L0000237     HRDOW7 0.0 0.0 0.0 0.0 0.0 0.0 0.0 0.0
EMISFACT L0000238     HRDOW7 0.0 0.0 0.0 0.0 0.0 0.0 0.0 0.0
EMISFACT L0000238     HRDOW7 0.0 0.0 0.0 0.0 0.0 0.0 0.0 0.0
EMISFACT L0000238     HRDOW7 0.0 0.0 0.0 0.0 0.0 0.0 0.0 0.0
EMISFACT L0000239     HRDOW7 0.0 0.0 0.0 0.0 0.0 0.0 0.0 0.0
EMISFACT L0000239     HRDOW7 0.0 0.0 0.0 0.0 0.0 0.0 0.0 0.0
EMISFACT L0000239     HRDOW7 0.0 0.0 0.0 0.0 0.0 0.0 0.0 0.0
EMISFACT L0000240     HRDOW7 0.0 0.0 0.0 0.0 0.0 0.0 0.0 0.0
EMISFACT L0000240     HRDOW7 0.0 0.0 0.0 0.0 0.0 0.0 0.0 0.0
EMISFACT L0000240     HRDOW7 0.0 0.0 0.0 0.0 0.0 0.0 0.0 0.0
EMISFACT L0000241     HRDOW7 0.0 0.0 0.0 0.0 0.0 0.0 0.0 0.0
EMISFACT L0000241     HRDOW7 0.0 0.0 0.0 0.0 0.0 0.0 0.0 0.0
EMISFACT L0000241     HRDOW7 0.0 0.0 0.0 0.0 0.0 0.0 0.0 0.0
```

```
EMISFACT L0000242     HRDOW7 0.0 0.0 0.0 0.0 0.0 0.0 0.0 0.0
EMISFACT L0000242     HRDOW7 0.0 0.0 0.0 0.0 0.0 0.0 0.0 0.0
EMISFACT L0000242     HRDOW7 0.0 0.0 0.0 0.0 0.0 0.0 0.0 0.0
EMISFACT L0000243     HRDOW7 0.0 0.0 0.0 0.0 0.0 0.0 0.0 0.0
EMISFACT L0000243     HRDOW7 0.0 0.0 0.0 0.0 0.0 0.0 0.0 0.0
EMISFACT L0000243     HRDOW7 0.0 0.0 0.0 0.0 0.0 0.0 0.0 0.0
EMISFACT L0000244     HRDOW7 0.0 0.0 0.0 0.0 0.0 0.0 0.0 0.0
EMISFACT L0000244     HRDOW7 0.0 0.0 0.0 0.0 0.0 0.0 0.0 0.0
EMISFACT L0000244     HRDOW7 0.0 0.0 0.0 0.0 0.0 0.0 0.0 0.0
EMISFACT L0000245     HRDOW7 0.0 0.0 0.0 0.0 0.0 0.0 0.0 0.0
EMISFACT L0000245     HRDOW7 0.0 0.0 0.0 0.0 0.0 0.0 0.0 0.0
EMISFACT L0000245     HRDOW7 0.0 0.0 0.0 0.0 0.0 0.0 0.0 0.0
EMISFACT L0000246     HRDOW7 0.0 0.0 0.0 0.0 0.0 0.0 0.0 0.0
EMISFACT L0000246     HRDOW7 0.0 0.0 0.0 0.0 0.0 0.0 0.0 0.0
EMISFACT L0000246     HRDOW7 0.0 0.0 0.0 0.0 0.0 0.0 0.0 0.0
EMISFACT L0000247     HRDOW7 0.0 0.0 0.0 0.0 0.0 0.0 0.0 0.0
EMISFACT L0000247     HRDOW7 0.0 0.0 0.0 0.0 0.0 0.0 0.0 0.0
EMISFACT L0000247     HRDOW7 0.0 0.0 0.0 0.0 0.0 0.0 0.0 0.0
EMISFACT L0000248     HRDOW7 0.0 0.0 0.0 0.0 0.0 0.0 0.0 0.0
EMISFACT L0000248     HRDOW7 0.0 0.0 0.0 0.0 0.0 0.0 0.0 0.0
EMISFACT L0000248     HRDOW7 0.0 0.0 0.0 0.0 0.0 0.0 0.0 0.0
EMISFACT L0000249     HRDOW7 0.0 0.0 0.0 0.0 0.0 0.0 0.0 0.0
EMISFACT L0000249     HRDOW7 0.0 0.0 0.0 0.0 0.0 0.0 0.0 0.0
EMISFACT L0000249     HRDOW7 0.0 0.0 0.0 0.0 0.0 0.0 0.0 0.0
EMISFACT L0000250     HRDOW7 0.0 0.0 0.0 0.0 0.0 0.0 0.0 0.0
EMISFACT L0000250     HRDOW7 0.0 0.0 0.0 0.0 0.0 0.0 0.0 0.0
EMISFACT L0000250     HRDOW7 0.0 0.0 0.0 0.0 0.0 0.0 0.0 0.0
EMISFACT L0000251     HRDOW7 0.0 0.0 0.0 0.0 0.0 0.0 0.0 0.0
EMISFACT L0000251     HRDOW7 0.0 0.0 0.0 0.0 0.0 0.0 0.0 0.0
EMISFACT L0000251     HRDOW7 0.0 0.0 0.0 0.0 0.0 0.0 0.0 0.0
EMISFACT L0000252     HRDOW7 0.0 0.0 0.0 0.0 0.0 0.0 0.0 0.0
EMISFACT L0000252     HRDOW7 0.0 0.0 0.0 0.0 0.0 0.0 0.0 0.0
EMISFACT L0000252     HRDOW7 0.0 0.0 0.0 0.0 0.0 0.0 0.0 0.0
EMISFACT L0000253     HRDOW7 0.0 0.0 0.0 0.0 0.0 0.0 0.0 0.0
EMISFACT L0000253     HRDOW7 0.0 0.0 0.0 0.0 0.0 0.0 0.0 0.0
EMISFACT L0000253     HRDOW7 0.0 0.0 0.0 0.0 0.0 0.0 0.0 0.0
EMISFACT L0000254     HRDOW7 0.0 0.0 0.0 0.0 0.0 0.0 0.0 0.0
EMISFACT L0000254     HRDOW7 0.0 0.0 0.0 0.0 0.0 0.0 0.0 0.0
EMISFACT L0000254     HRDOW7 0.0 0.0 0.0 0.0 0.0 0.0 0.0 0.0
EMISFACT L0000255     HRDOW7 0.0 0.0 0.0 0.0 0.0 0.0 0.0 0.0
EMISFACT L0000255     HRDOW7 0.0 0.0 0.0 0.0 0.0 0.0 0.0 0.0
EMISFACT L0000255     HRDOW7 0.0 0.0 0.0 0.0 0.0 0.0 0.0 0.0
EMISFACT L0000256     HRDOW7 0.0 0.0 0.0 0.0 0.0 0.0 0.0 0.0
EMISFACT L0000256     HRDOW7 0.0 0.0 0.0 0.0 0.0 0.0 0.0 0.0
EMISFACT L0000256     HRDOW7 0.0 0.0 0.0 0.0 0.0 0.0 0.0 0.0
EMISFACT L0000257     HRDOW7 0.0 0.0 0.0 0.0 0.0 0.0 0.0 0.0
EMISFACT L0000257     HRDOW7 0.0 0.0 0.0 0.0 0.0 0.0 0.0 0.0
EMISFACT L0000257     HRDOW7 0.0 0.0 0.0 0.0 0.0 0.0 0.0 0.0
EMISFACT L0000258     HRDOW7 0.0 0.0 0.0 0.0 0.0 0.0 0.0 0.0
EMISFACT L0000258     HRDOW7 0.0 0.0 0.0 0.0 0.0 0.0 0.0 0.0
EMISFACT L0000258     HRDOW7 0.0 0.0 0.0 0.0 0.0 0.0 0.0 0.0
EMISFACT L0000259     HRDOW7 0.0 0.0 0.0 0.0 0.0 0.0 0.0 0.0
EMISFACT L0000259     HRDOW7 0.0 0.0 0.0 0.0 0.0 0.0 0.0 0.0
EMISFACT L0000259     HRDOW7 0.0 0.0 0.0 0.0 0.0 0.0 0.0 0.0
EMISFACT L0000260     HRDOW7 0.0 0.0 0.0 0.0 0.0 0.0 0.0 0.0
EMISFACT L0000260     HRDOW7 0.0 0.0 0.0 0.0 0.0 0.0 0.0 0.0
EMISFACT L0000260     HRDOW7 0.0 0.0 0.0 0.0 0.0 0.0 0.0 0.0
EMISFACT L0000261     HRDOW7 0.0 0.0 0.0 0.0 0.0 0.0 0.0 0.0
EMISFACT L0000261     HRDOW7 0.0 0.0 0.0 0.0 0.0 0.0 0.0 0.0
EMISFACT L0000261     HRDOW7 0.0 0.0 0.0 0.0 0.0 0.0 0.0 0.0
EMISFACT L0000262     HRDOW7 0.0 0.0 0.0 0.0 0.0 0.0 0.0 0.0
EMISFACT L0000262     HRDOW7 0.0 0.0 0.0 0.0 0.0 0.0 0.0 0.0
EMISFACT L0000262     HRDOW7 0.0 0.0 0.0 0.0 0.0 0.0 0.0 0.0
EMISFACT L0000263     HRDOW7 0.0 0.0 0.0 0.0 0.0 0.0 0.0 0.0
EMISFACT L0000263     HRDOW7 0.0 0.0 0.0 0.0 0.0 0.0 0.0 0.0
EMISFACT L0000263     HRDOW7 0.0 0.0 0.0 0.0 0.0 0.0 0.0 0.0
```

```
EMISFACT L0000264     HRDOW7 0.0 0.0 0.0 0.0 0.0 0.0 0.0 0.0
EMISFACT L0000264     HRDOW7 0.0 0.0 0.0 0.0 0.0 0.0 0.0 0.0
EMISFACT L0000264     HRDOW7 0.0 0.0 0.0 0.0 0.0 0.0 0.0 0.0
EMISFACT L0000265     HRDOW7 0.0 0.0 0.0 0.0 0.0 0.0 0.0 0.0
EMISFACT L0000265     HRDOW7 0.0 0.0 0.0 0.0 0.0 0.0 0.0 0.0
EMISFACT L0000265     HRDOW7 0.0 0.0 0.0 0.0 0.0 0.0 0.0 0.0
EMISFACT L0000266     HRDOW7 0.0 0.0 0.0 0.0 0.0 0.0 0.0 0.0
EMISFACT L0000266     HRDOW7 0.0 0.0 0.0 0.0 0.0 0.0 0.0 0.0
EMISFACT L0000266     HRDOW7 0.0 0.0 0.0 0.0 0.0 0.0 0.0 0.0
EMISFACT L0000267     HRDOW7 0.0 0.0 0.0 0.0 0.0 0.0 0.0 0.0
EMISFACT L0000267     HRDOW7 0.0 0.0 0.0 0.0 0.0 0.0 0.0 0.0
EMISFACT L0000267     HRDOW7 0.0 0.0 0.0 0.0 0.0 0.0 0.0 0.0
EMISFACT L0000268     HRDOW7 0.0 0.0 0.0 0.0 0.0 0.0 0.0 0.0
EMISFACT L0000268     HRDOW7 0.0 0.0 0.0 0.0 0.0 0.0 0.0 0.0
EMISFACT L0000268     HRDOW7 0.0 0.0 0.0 0.0 0.0 0.0 0.0 0.0
EMISFACT L0000269     HRDOW7 0.0 0.0 0.0 0.0 0.0 0.0 0.0 0.0
EMISFACT L0000269     HRDOW7 0.0 0.0 0.0 0.0 0.0 0.0 0.0 0.0
EMISFACT L0000269     HRDOW7 0.0 0.0 0.0 0.0 0.0 0.0 0.0 0.0
EMISFACT L0000270     HRDOW7 0.0 0.0 0.0 0.0 0.0 0.0 0.0 0.0
EMISFACT L0000270     HRDOW7 0.0 0.0 0.0 0.0 0.0 0.0 0.0 0.0
EMISFACT L0000270     HRDOW7 0.0 0.0 0.0 0.0 0.0 0.0 0.0 0.0
EMISFACT L0000271     HRDOW7 0.0 0.0 0.0 0.0 0.0 0.0 0.0 0.0
EMISFACT L0000271     HRDOW7 0.0 0.0 0.0 0.0 0.0 0.0 0.0 0.0
EMISFACT L0000271     HRDOW7 0.0 0.0 0.0 0.0 0.0 0.0 0.0 0.0
EMISFACT L0000272     HRDOW7 0.0 0.0 0.0 0.0 0.0 0.0 0.0 0.0
EMISFACT L0000272     HRDOW7 0.0 0.0 0.0 0.0 0.0 0.0 0.0 0.0
EMISFACT L0000272     HRDOW7 0.0 0.0 0.0 0.0 0.0 0.0 0.0 0.0
EMISFACT L0000273     HRDOW7 0.0 0.0 0.0 0.0 0.0 0.0 0.0 0.0
EMISFACT L0000273     HRDOW7 0.0 0.0 0.0 0.0 0.0 0.0 0.0 0.0
EMISFACT L0000273     HRDOW7 0.0 0.0 0.0 0.0 0.0 0.0 0.0 0.0
EMISFACT L0000274     HRDOW7 0.0 0.0 0.0 0.0 0.0 0.0 0.0 0.0
EMISFACT L0000274     HRDOW7 0.0 0.0 0.0 0.0 0.0 0.0 0.0 0.0
EMISFACT L0000274     HRDOW7 0.0 0.0 0.0 0.0 0.0 0.0 0.0 0.0
EMISFACT L0000275     HRDOW7 0.0 0.0 0.0 0.0 0.0 0.0 0.0 0.0
EMISFACT L0000275     HRDOW7 0.0 0.0 0.0 0.0 0.0 0.0 0.0 0.0
EMISFACT L0000275     HRDOW7 0.0 0.0 0.0 0.0 0.0 0.0 0.0 0.0
EMISFACT L0000276     HRDOW7 0.0 0.0 0.0 0.0 0.0 0.0 0.0 0.0
EMISFACT L0000276     HRDOW7 0.0 0.0 0.0 0.0 0.0 0.0 0.0 0.0
EMISFACT L0000276     HRDOW7 0.0 0.0 0.0 0.0 0.0 0.0 0.0 0.0
EMISFACT L0000277     HRDOW7 0.0 0.0 0.0 0.0 0.0 0.0 0.0 0.0
EMISFACT L0000277     HRDOW7 0.0 0.0 0.0 0.0 0.0 0.0 0.0 0.0
EMISFACT L0000277     HRDOW7 0.0 0.0 0.0 0.0 0.0 0.0 0.0 0.0
EMISFACT L0000278     HRDOW7 0.0 0.0 0.0 0.0 0.0 0.0 0.0 0.0
EMISFACT L0000278     HRDOW7 0.0 0.0 0.0 0.0 0.0 0.0 0.0 0.0
EMISFACT L0000278     HRDOW7 0.0 0.0 0.0 0.0 0.0 0.0 0.0 0.0
EMISFACT L0000279     HRDOW7 0.0 0.0 0.0 0.0 0.0 0.0 0.0 0.0
EMISFACT L0000279     HRDOW7 0.0 0.0 0.0 0.0 0.0 0.0 0.0 0.0
EMISFACT L0000279     HRDOW7 0.0 0.0 0.0 0.0 0.0 0.0 0.0 0.0
EMISFACT L0000280     HRDOW7 0.0 0.0 0.0 0.0 0.0 0.0 0.0 0.0
EMISFACT L0000280     HRDOW7 0.0 0.0 0.0 0.0 0.0 0.0 0.0 0.0
EMISFACT L0000280     HRDOW7 0.0 0.0 0.0 0.0 0.0 0.0 0.0 0.0
EMISFACT L0000281     HRDOW7 0.0 0.0 0.0 0.0 0.0 0.0 0.0 0.0
EMISFACT L0000281     HRDOW7 0.0 0.0 0.0 0.0 0.0 0.0 0.0 0.0
EMISFACT L0000281     HRDOW7 0.0 0.0 0.0 0.0 0.0 0.0 0.0 0.0
EMISFACT L0000282     HRDOW7 0.0 0.0 0.0 0.0 0.0 0.0 0.0 0.0
EMISFACT L0000282     HRDOW7 0.0 0.0 0.0 0.0 0.0 0.0 0.0 0.0
EMISFACT L0000282     HRDOW7 0.0 0.0 0.0 0.0 0.0 0.0 0.0 0.0
EMISFACT L0000283     HRDOW7 0.0 0.0 0.0 0.0 0.0 0.0 0.0 0.0
EMISFACT L0000283     HRDOW7 0.0 0.0 0.0 0.0 0.0 0.0 0.0 0.0
EMISFACT L0000283     HRDOW7 0.0 0.0 0.0 0.0 0.0 0.0 0.0 0.0
EMISFACT L0000284     HRDOW7 0.0 0.0 0.0 0.0 0.0 0.0 0.0 0.0
EMISFACT L0000284     HRDOW7 0.0 0.0 0.0 0.0 0.0 0.0 0.0 0.0
EMISFACT L0000284     HRDOW7 0.0 0.0 0.0 0.0 0.0 0.0 0.0 0.0
EMISFACT L0000285     HRDOW7 0.0 0.0 0.0 0.0 0.0 0.0 0.0 0.0
EMISFACT L0000285     HRDOW7 0.0 0.0 0.0 0.0 0.0 0.0 0.0 0.0
EMISFACT L0000285     HRDOW7 0.0 0.0 0.0 0.0 0.0 0.0 0.0 0.0
```

```
EMISFACT L0000286     HRDOW7 0.0 0.0 0.0 0.0 0.0 0.0 0.0 0.0
EMISFACT L0000286     HRDOW7 0.0 0.0 0.0 0.0 0.0 0.0 0.0 0.0
EMISFACT L0000286     HRDOW7 0.0 0.0 0.0 0.0 0.0 0.0 0.0 0.0
EMISFACT L0000287     HRDOW7 0.0 0.0 0.0 0.0 0.0 0.0 0.0 0.0
EMISFACT L0000287     HRDOW7 0.0 0.0 0.0 0.0 0.0 0.0 0.0 0.0
EMISFACT L0000287     HRDOW7 0.0 0.0 0.0 0.0 0.0 0.0 0.0 0.0
EMISFACT L0000288     HRDOW7 0.0 0.0 0.0 0.0 0.0 0.0 0.0 0.0
EMISFACT L0000288     HRDOW7 0.0 0.0 0.0 0.0 0.0 0.0 0.0 0.0
EMISFACT L0000288     HRDOW7 0.0 0.0 0.0 0.0 0.0 0.0 0.0 0.0
EMISFACT L0000289     HRDOW7 0.0 0.0 0.0 0.0 0.0 0.0 0.0 0.0
EMISFACT L0000289     HRDOW7 0.0 0.0 0.0 0.0 0.0 0.0 0.0 0.0
EMISFACT L0000289     HRDOW7 0.0 0.0 0.0 0.0 0.0 0.0 0.0 0.0
EMISFACT L0000290     HRDOW7 0.0 0.0 0.0 0.0 0.0 0.0 0.0 0.0
EMISFACT L0000290     HRDOW7 0.0 0.0 0.0 0.0 0.0 0.0 0.0 0.0
EMISFACT L0000290     HRDOW7 0.0 0.0 0.0 0.0 0.0 0.0 0.0 0.0
EMISFACT L0000291     HRDOW7 0.0 0.0 0.0 0.0 0.0 0.0 0.0 0.0
EMISFACT L0000291     HRDOW7 0.0 0.0 0.0 0.0 0.0 0.0 0.0 0.0
EMISFACT L0000291     HRDOW7 0.0 0.0 0.0 0.0 0.0 0.0 0.0 0.0
EMISFACT L0000292     HRDOW7 0.0 0.0 0.0 0.0 0.0 0.0 0.0 0.0
EMISFACT L0000292     HRDOW7 0.0 0.0 0.0 0.0 0.0 0.0 0.0 0.0
EMISFACT L0000292     HRDOW7 0.0 0.0 0.0 0.0 0.0 0.0 0.0 0.0
EMISFACT L0000293     HRDOW7 0.0 0.0 0.0 0.0 0.0 0.0 0.0 0.0
EMISFACT L0000293     HRDOW7 0.0 0.0 0.0 0.0 0.0 0.0 0.0 0.0
EMISFACT L0000293     HRDOW7 0.0 0.0 0.0 0.0 0.0 0.0 0.0 0.0
EMISFACT L0000294     HRDOW7 0.0 0.0 0.0 0.0 0.0 0.0 0.0 0.0
EMISFACT L0000294     HRDOW7 0.0 0.0 0.0 0.0 0.0 0.0 0.0 0.0
EMISFACT L0000294     HRDOW7 0.0 0.0 0.0 0.0 0.0 0.0 0.0 0.0
EMISFACT L0000295     HRDOW7 0.0 0.0 0.0 0.0 0.0 0.0 0.0 0.0
EMISFACT L0000295     HRDOW7 0.0 0.0 0.0 0.0 0.0 0.0 0.0 0.0
EMISFACT L0000295     HRDOW7 0.0 0.0 0.0 0.0 0.0 0.0 0.0 0.0
EMISFACT L0000296     HRDOW7 0.0 0.0 0.0 0.0 0.0 0.0 0.0 0.0
EMISFACT L0000296     HRDOW7 0.0 0.0 0.0 0.0 0.0 0.0 0.0 0.0
EMISFACT L0000296     HRDOW7 0.0 0.0 0.0 0.0 0.0 0.0 0.0 0.0
EMISFACT L0000297     HRDOW7 0.0 0.0 0.0 0.0 0.0 0.0 0.0 0.0
EMISFACT L0000297     HRDOW7 0.0 0.0 0.0 0.0 0.0 0.0 0.0 0.0
EMISFACT L0000297     HRDOW7 0.0 0.0 0.0 0.0 0.0 0.0 0.0 0.0
EMISFACT L0000298     HRDOW7 0.0 0.0 0.0 0.0 0.0 0.0 0.0 0.0
EMISFACT L0000298     HRDOW7 0.0 0.0 0.0 0.0 0.0 0.0 0.0 0.0
EMISFACT L0000298     HRDOW7 0.0 0.0 0.0 0.0 0.0 0.0 0.0 0.0
EMISFACT L0000299     HRDOW7 0.0 0.0 0.0 0.0 0.0 0.0 0.0 0.0
EMISFACT L0000299     HRDOW7 0.0 0.0 0.0 0.0 0.0 0.0 0.0 0.0
EMISFACT L0000299     HRDOW7 0.0 0.0 0.0 0.0 0.0 0.0 0.0 0.0
EMISFACT L0000300     HRDOW7 0.0 0.0 0.0 0.0 0.0 0.0 0.0 0.0
EMISFACT L0000300     HRDOW7 0.0 0.0 0.0 0.0 0.0 0.0 0.0 0.0
EMISFACT L0000300     HRDOW7 0.0 0.0 0.0 0.0 0.0 0.0 0.0 0.0
EMISFACT L0000301     HRDOW7 0.0 0.0 0.0 0.0 0.0 0.0 0.0 0.0
EMISFACT L0000301     HRDOW7 0.0 0.0 0.0 0.0 0.0 0.0 0.0 0.0
EMISFACT L0000301     HRDOW7 0.0 0.0 0.0 0.0 0.0 0.0 0.0 0.0
EMISFACT L0000302     HRDOW7 0.0 0.0 0.0 0.0 0.0 0.0 0.0 0.0
EMISFACT L0000302     HRDOW7 0.0 0.0 0.0 0.0 0.0 0.0 0.0 0.0
EMISFACT L0000302     HRDOW7 0.0 0.0 0.0 0.0 0.0 0.0 0.0 0.0
EMISFACT L0000303     HRDOW7 0.0 0.0 0.0 0.0 0.0 0.0 0.0 0.0
EMISFACT L0000303     HRDOW7 0.0 0.0 0.0 0.0 0.0 0.0 0.0 0.0
EMISFACT L0000303     HRDOW7 0.0 0.0 0.0 0.0 0.0 0.0 0.0 0.0
EMISFACT L0000304     HRDOW7 0.0 0.0 0.0 0.0 0.0 0.0 0.0 0.0
EMISFACT L0000304     HRDOW7 0.0 0.0 0.0 0.0 0.0 0.0 0.0 0.0
EMISFACT L0000304     HRDOW7 0.0 0.0 0.0 0.0 0.0 0.0 0.0 0.0
EMISFACT L0000305     HRDOW7 0.0 0.0 0.0 0.0 0.0 0.0 0.0 0.0
EMISFACT L0000305     HRDOW7 0.0 0.0 0.0 0.0 0.0 0.0 0.0 0.0
EMISFACT L0000305     HRDOW7 0.0 0.0 0.0 0.0 0.0 0.0 0.0 0.0
EMISFACT L0000306     HRDOW7 0.0 0.0 0.0 0.0 0.0 0.0 0.0 0.0
EMISFACT L0000306     HRDOW7 0.0 0.0 0.0 0.0 0.0 0.0 0.0 0.0
EMISFACT L0000306     HRDOW7 0.0 0.0 0.0 0.0 0.0 0.0 0.0 0.0
EMISFACT L0000307     HRDOW7 0.0 0.0 0.0 0.0 0.0 0.0 0.0 0.0
EMISFACT L0000307     HRDOW7 0.0 0.0 0.0 0.0 0.0 0.0 0.0 0.0
EMISFACT L0000307     HRDOW7 0.0 0.0 0.0 0.0 0.0 0.0 0.0 0.0
```

```
EMISFACT L0000308     HRDOW7 0.0 0.0 0.0 0.0 0.0 0.0 0.0 0.0
EMISFACT L0000308     HRDOW7 0.0 0.0 0.0 0.0 0.0 0.0 0.0 0.0
EMISFACT L0000308     HRDOW7 0.0 0.0 0.0 0.0 0.0 0.0 0.0 0.0
EMISFACT L0000309     HRDOW7 0.0 0.0 0.0 0.0 0.0 0.0 0.0 0.0
EMISFACT L0000309     HRDOW7 0.0 0.0 0.0 0.0 0.0 0.0 0.0 0.0
EMISFACT L0000309     HRDOW7 0.0 0.0 0.0 0.0 0.0 0.0 0.0 0.0
EMISFACT L0000310     HRDOW7 0.0 0.0 0.0 0.0 0.0 0.0 0.0 0.0
EMISFACT L0000310     HRDOW7 0.0 0.0 0.0 0.0 0.0 0.0 0.0 0.0
EMISFACT L0000310     HRDOW7 0.0 0.0 0.0 0.0 0.0 0.0 0.0 0.0
EMISFACT L0000311     HRDOW7 0.0 0.0 0.0 0.0 0.0 0.0 0.0 0.0
EMISFACT L0000311     HRDOW7 0.0 0.0 0.0 0.0 0.0 0.0 0.0 0.0
EMISFACT L0000311     HRDOW7 0.0 0.0 0.0 0.0 0.0 0.0 0.0 0.0
EMISFACT L0000312     HRDOW7 0.0 0.0 0.0 0.0 0.0 0.0 0.0 0.0
EMISFACT L0000312     HRDOW7 0.0 0.0 0.0 0.0 0.0 0.0 0.0 0.0
EMISFACT L0000312     HRDOW7 0.0 0.0 0.0 0.0 0.0 0.0 0.0 0.0
EMISFACT L0000313     HRDOW7 0.0 0.0 0.0 0.0 0.0 0.0 0.0 0.0
EMISFACT L0000313     HRDOW7 0.0 0.0 0.0 0.0 0.0 0.0 0.0 0.0
EMISFACT L0000313     HRDOW7 0.0 0.0 0.0 0.0 0.0 0.0 0.0 0.0
EMISFACT L0000314     HRDOW7 0.0 0.0 0.0 0.0 0.0 0.0 0.0 0.0
EMISFACT L0000314     HRDOW7 0.0 0.0 0.0 0.0 0.0 0.0 0.0 0.0
EMISFACT L0000314     HRDOW7 0.0 0.0 0.0 0.0 0.0 0.0 0.0 0.0
EMISFACT L0000315     HRDOW7 0.0 0.0 0.0 0.0 0.0 0.0 0.0 0.0
EMISFACT L0000315     HRDOW7 0.0 0.0 0.0 0.0 0.0 0.0 0.0 0.0
EMISFACT L0000315     HRDOW7 0.0 0.0 0.0 0.0 0.0 0.0 0.0 0.0
EMISFACT L0000316     HRDOW7 0.0 0.0 0.0 0.0 0.0 0.0 0.0 0.0
EMISFACT L0000316     HRDOW7 0.0 0.0 0.0 0.0 0.0 0.0 0.0 0.0
EMISFACT L0000316     HRDOW7 0.0 0.0 0.0 0.0 0.0 0.0 0.0 0.0
EMISFACT L0000317     HRDOW7 0.0 0.0 0.0 0.0 0.0 0.0 0.0 0.0
EMISFACT L0000317     HRDOW7 0.0 0.0 0.0 0.0 0.0 0.0 0.0 0.0
EMISFACT L0000317     HRDOW7 0.0 0.0 0.0 0.0 0.0 0.0 0.0 0.0
EMISFACT L0000318     HRDOW7 0.0 0.0 0.0 0.0 0.0 0.0 0.0 0.0
EMISFACT L0000318     HRDOW7 0.0 0.0 0.0 0.0 0.0 0.0 0.0 0.0
EMISFACT L0000318     HRDOW7 0.0 0.0 0.0 0.0 0.0 0.0 0.0 0.0
EMISFACT L0000319     HRDOW7 0.0 0.0 0.0 0.0 0.0 0.0 0.0 0.0
EMISFACT L0000319     HRDOW7 0.0 0.0 0.0 0.0 0.0 0.0 0.0 0.0
EMISFACT L0000319     HRDOW7 0.0 0.0 0.0 0.0 0.0 0.0 0.0 0.0
EMISFACT L0000320     HRDOW7 0.0 0.0 0.0 0.0 0.0 0.0 0.0 0.0
EMISFACT L0000320     HRDOW7 0.0 0.0 0.0 0.0 0.0 0.0 0.0 0.0
EMISFACT L0000320     HRDOW7 0.0 0.0 0.0 0.0 0.0 0.0 0.0 0.0
EMISFACT L0000321     HRDOW7 0.0 0.0 0.0 0.0 0.0 0.0 0.0 0.0
EMISFACT L0000321     HRDOW7 0.0 0.0 0.0 0.0 0.0 0.0 0.0 0.0
EMISFACT L0000321     HRDOW7 0.0 0.0 0.0 0.0 0.0 0.0 0.0 0.0
EMISFACT L0000322     HRDOW7 0.0 0.0 0.0 0.0 0.0 0.0 0.0 0.0
EMISFACT L0000322     HRDOW7 0.0 0.0 0.0 0.0 0.0 0.0 0.0 0.0
EMISFACT L0000322     HRDOW7 0.0 0.0 0.0 0.0 0.0 0.0 0.0 0.0
EMISFACT L0000323     HRDOW7 0.0 0.0 0.0 0.0 0.0 0.0 0.0 0.0
EMISFACT L0000323     HRDOW7 0.0 0.0 0.0 0.0 0.0 0.0 0.0 0.0
EMISFACT L0000323     HRDOW7 0.0 0.0 0.0 0.0 0.0 0.0 0.0 0.0
EMISFACT L0000324     HRDOW7 0.0 0.0 0.0 0.0 0.0 0.0 0.0 0.0
EMISFACT L0000324     HRDOW7 0.0 0.0 0.0 0.0 0.0 0.0 0.0 0.0
EMISFACT L0000324     HRDOW7 0.0 0.0 0.0 0.0 0.0 0.0 0.0 0.0
EMISFACT L0000325     HRDOW7 0.0 0.0 0.0 0.0 0.0 0.0 0.0 0.0
EMISFACT L0000325     HRDOW7 0.0 0.0 0.0 0.0 0.0 0.0 0.0 0.0
EMISFACT L0000325     HRDOW7 0.0 0.0 0.0 0.0 0.0 0.0 0.0 0.0
EMISFACT L0000326     HRDOW7 0.0 0.0 0.0 0.0 0.0 0.0 0.0 0.0
EMISFACT L0000326     HRDOW7 0.0 0.0 0.0 0.0 0.0 0.0 0.0 0.0
EMISFACT L0000326     HRDOW7 0.0 0.0 0.0 0.0 0.0 0.0 0.0 0.0
EMISFACT L0000327     HRDOW7 0.0 0.0 0.0 0.0 0.0 0.0 0.0 0.0
EMISFACT L0000327     HRDOW7 0.0 0.0 0.0 0.0 0.0 0.0 0.0 0.0
EMISFACT L0000327     HRDOW7 0.0 0.0 0.0 0.0 0.0 0.0 0.0 0.0
EMISFACT L0000328     HRDOW7 0.0 0.0 0.0 0.0 0.0 0.0 0.0 0.0
EMISFACT L0000328     HRDOW7 0.0 0.0 0.0 0.0 0.0 0.0 0.0 0.0
EMISFACT L0000328     HRDOW7 0.0 0.0 0.0 0.0 0.0 0.0 0.0 0.0
EMISFACT L0000329     HRDOW7 0.0 0.0 0.0 0.0 0.0 0.0 0.0 0.0
EMISFACT L0000329     HRDOW7 0.0 0.0 0.0 0.0 0.0 0.0 0.0 0.0
EMISFACT L0000329     HRDOW7 0.0 0.0 0.0 0.0 0.0 0.0 0.0 0.0
```

```
EMISFACT L0000330     HRDOW7 0.0 0.0 0.0 0.0 0.0 0.0 0.0 0.0
EMISFACT L0000330     HRDOW7 0.0 0.0 0.0 0.0 0.0 0.0 0.0 0.0
EMISFACT L0000330     HRDOW7 0.0 0.0 0.0 0.0 0.0 0.0 0.0 0.0
EMISFACT L0000331     HRDOW7 0.0 0.0 0.0 0.0 0.0 0.0 0.0 0.0
EMISFACT L0000331     HRDOW7 0.0 0.0 0.0 0.0 0.0 0.0 0.0 0.0
EMISFACT L0000331     HRDOW7 0.0 0.0 0.0 0.0 0.0 0.0 0.0 0.0
EMISFACT L0000332     HRDOW7 0.0 0.0 0.0 0.0 0.0 0.0 0.0 0.0
EMISFACT L0000332     HRDOW7 0.0 0.0 0.0 0.0 0.0 0.0 0.0 0.0
EMISFACT L0000332     HRDOW7 0.0 0.0 0.0 0.0 0.0 0.0 0.0 0.0
EMISFACT L0000333     HRDOW7 0.0 0.0 0.0 0.0 0.0 0.0 0.0 0.0
EMISFACT L0000333     HRDOW7 0.0 0.0 0.0 0.0 0.0 0.0 0.0 0.0
EMISFACT L0000333     HRDOW7 0.0 0.0 0.0 0.0 0.0 0.0 0.0 0.0
EMISFACT L0000334     HRDOW7 0.0 0.0 0.0 0.0 0.0 0.0 0.0 0.0
EMISFACT L0000334     HRDOW7 0.0 0.0 0.0 0.0 0.0 0.0 0.0 0.0
EMISFACT L0000334     HRDOW7 0.0 0.0 0.0 0.0 0.0 0.0 0.0 0.0
EMISFACT L0000335     HRDOW7 0.0 0.0 0.0 0.0 0.0 0.0 0.0 0.0
EMISFACT L0000335     HRDOW7 0.0 0.0 0.0 0.0 0.0 0.0 0.0 0.0
EMISFACT L0000335     HRDOW7 0.0 0.0 0.0 0.0 0.0 0.0 0.0 0.0
EMISFACT L0000336     HRDOW7 0.0 0.0 0.0 0.0 0.0 0.0 0.0 0.0
EMISFACT L0000336     HRDOW7 0.0 0.0 0.0 0.0 0.0 0.0 0.0 0.0
EMISFACT L0000336     HRDOW7 0.0 0.0 0.0 0.0 0.0 0.0 0.0 0.0
EMISFACT L0000337     HRDOW7 0.0 0.0 0.0 0.0 0.0 0.0 0.0 0.0
EMISFACT L0000337     HRDOW7 0.0 0.0 0.0 0.0 0.0 0.0 0.0 0.0
EMISFACT L0000337     HRDOW7 0.0 0.0 0.0 0.0 0.0 0.0 0.0 0.0
EMISFACT L0000338     HRDOW7 0.0 0.0 0.0 0.0 0.0 0.0 0.0 0.0
EMISFACT L0000338     HRDOW7 0.0 0.0 0.0 0.0 0.0 0.0 0.0 0.0
EMISFACT L0000338     HRDOW7 0.0 0.0 0.0 0.0 0.0 0.0 0.0 0.0
EMISFACT L0000339     HRDOW7 0.0 0.0 0.0 0.0 0.0 0.0 0.0 0.0
EMISFACT L0000339     HRDOW7 0.0 0.0 0.0 0.0 0.0 0.0 0.0 0.0
EMISFACT L0000339     HRDOW7 0.0 0.0 0.0 0.0 0.0 0.0 0.0 0.0
EMISFACT L0000340     HRDOW7 0.0 0.0 0.0 0.0 0.0 0.0 0.0 0.0
EMISFACT L0000340     HRDOW7 0.0 0.0 0.0 0.0 0.0 0.0 0.0 0.0
EMISFACT L0000340     HRDOW7 0.0 0.0 0.0 0.0 0.0 0.0 0.0 0.0
EMISFACT L0000341     HRDOW7 0.0 0.0 0.0 0.0 0.0 0.0 0.0 0.0
EMISFACT L0000341     HRDOW7 0.0 0.0 0.0 0.0 0.0 0.0 0.0 0.0
EMISFACT L0000341     HRDOW7 0.0 0.0 0.0 0.0 0.0 0.0 0.0 0.0
EMISFACT L0000342     HRDOW7 0.0 0.0 0.0 0.0 0.0 0.0 0.0 0.0
EMISFACT L0000342     HRDOW7 0.0 0.0 0.0 0.0 0.0 0.0 0.0 0.0
EMISFACT L0000342     HRDOW7 0.0 0.0 0.0 0.0 0.0 0.0 0.0 0.0
EMISFACT L0000343     HRDOW7 0.0 0.0 0.0 0.0 0.0 0.0 0.0 0.0
EMISFACT L0000343     HRDOW7 0.0 0.0 0.0 0.0 0.0 0.0 0.0 0.0
EMISFACT L0000343     HRDOW7 0.0 0.0 0.0 0.0 0.0 0.0 0.0 0.0
EMISFACT L0000344     HRDOW7 0.0 0.0 0.0 0.0 0.0 0.0 0.0 0.0
EMISFACT L0000344     HRDOW7 0.0 0.0 0.0 0.0 0.0 0.0 0.0 0.0
EMISFACT L0000344     HRDOW7 0.0 0.0 0.0 0.0 0.0 0.0 0.0 0.0
EMISFACT L0000345     HRDOW7 0.0 0.0 0.0 0.0 0.0 0.0 0.0 0.0
EMISFACT L0000345     HRDOW7 0.0 0.0 0.0 0.0 0.0 0.0 0.0 0.0
EMISFACT L0000345     HRDOW7 0.0 0.0 0.0 0.0 0.0 0.0 0.0 0.0
EMISFACT L0000346     HRDOW7 0.0 0.0 0.0 0.0 0.0 0.0 0.0 0.0
EMISFACT L0000346     HRDOW7 0.0 0.0 0.0 0.0 0.0 0.0 0.0 0.0
EMISFACT L0000346     HRDOW7 0.0 0.0 0.0 0.0 0.0 0.0 0.0 0.0
EMISFACT L0000347     HRDOW7 0.0 0.0 0.0 0.0 0.0 0.0 0.0 0.0
EMISFACT L0000347     HRDOW7 0.0 0.0 0.0 0.0 0.0 0.0 0.0 0.0
EMISFACT L0000347     HRDOW7 0.0 0.0 0.0 0.0 0.0 0.0 0.0 0.0
EMISFACT L0000348     HRDOW7 0.0 0.0 0.0 0.0 0.0 0.0 0.0 0.0
EMISFACT L0000348     HRDOW7 0.0 0.0 0.0 0.0 0.0 0.0 0.0 0.0
EMISFACT L0000348     HRDOW7 0.0 0.0 0.0 0.0 0.0 0.0 0.0 0.0
EMISFACT L0000349     HRDOW7 0.0 0.0 0.0 0.0 0.0 0.0 0.0 0.0
EMISFACT L0000349     HRDOW7 0.0 0.0 0.0 0.0 0.0 0.0 0.0 0.0
EMISFACT L0000349     HRDOW7 0.0 0.0 0.0 0.0 0.0 0.0 0.0 0.0
EMISFACT L0000350     HRDOW7 0.0 0.0 0.0 0.0 0.0 0.0 0.0 0.0
EMISFACT L0000350     HRDOW7 0.0 0.0 0.0 0.0 0.0 0.0 0.0 0.0
EMISFACT L0000350     HRDOW7 0.0 0.0 0.0 0.0 0.0 0.0 0.0 0.0
EMISFACT L0000351     HRDOW7 0.0 0.0 0.0 0.0 0.0 0.0 0.0 0.0
EMISFACT L0000351     HRDOW7 0.0 0.0 0.0 0.0 0.0 0.0 0.0 0.0
EMISFACT L0000351     HRDOW7 0.0 0.0 0.0 0.0 0.0 0.0 0.0 0.0
```

```
EMISFACT L0000352     HRDOW7 0.0 0.0 0.0 0.0 0.0 0.0 0.0 0.0
EMISFACT L0000352     HRDOW7 0.0 0.0 0.0 0.0 0.0 0.0 0.0 0.0
EMISFACT L0000352     HRDOW7 0.0 0.0 0.0 0.0 0.0 0.0 0.0 0.0
EMISFACT L0000353     HRDOW7 0.0 0.0 0.0 0.0 0.0 0.0 0.0 0.0
EMISFACT L0000353     HRDOW7 0.0 0.0 0.0 0.0 0.0 0.0 0.0 0.0
EMISFACT L0000353     HRDOW7 0.0 0.0 0.0 0.0 0.0 0.0 0.0 0.0
EMISFACT L0000354     HRDOW7 0.0 0.0 0.0 0.0 0.0 0.0 0.0 0.0
EMISFACT L0000354     HRDOW7 0.0 0.0 0.0 0.0 0.0 0.0 0.0 0.0
EMISFACT L0000354     HRDOW7 0.0 0.0 0.0 0.0 0.0 0.0 0.0 0.0
EMISFACT L0000355     HRDOW7 0.0 0.0 0.0 0.0 0.0 0.0 0.0 0.0
EMISFACT L0000355     HRDOW7 0.0 0.0 0.0 0.0 0.0 0.0 0.0 0.0
EMISFACT L0000355     HRDOW7 0.0 0.0 0.0 0.0 0.0 0.0 0.0 0.0
EMISFACT L0000356     HRDOW7 0.0 0.0 0.0 0.0 0.0 0.0 0.0 0.0
EMISFACT L0000356     HRDOW7 0.0 0.0 0.0 0.0 0.0 0.0 0.0 0.0
EMISFACT L0000356     HRDOW7 0.0 0.0 0.0 0.0 0.0 0.0 0.0 0.0
EMISFACT L0000357     HRDOW7 0.0 0.0 0.0 0.0 0.0 0.0 0.0 0.0
EMISFACT L0000357     HRDOW7 0.0 0.0 0.0 0.0 0.0 0.0 0.0 0.0
EMISFACT L0000357     HRDOW7 0.0 0.0 0.0 0.0 0.0 0.0 0.0 0.0
EMISFACT L0000358     HRDOW7 0.0 0.0 0.0 0.0 0.0 0.0 0.0 0.0
EMISFACT L0000358     HRDOW7 0.0 0.0 0.0 0.0 0.0 0.0 0.0 0.0
EMISFACT L0000358     HRDOW7 0.0 0.0 0.0 0.0 0.0 0.0 0.0 0.0
EMISFACT L0000359     HRDOW7 0.0 0.0 0.0 0.0 0.0 0.0 0.0 0.0
EMISFACT L0000359     HRDOW7 0.0 0.0 0.0 0.0 0.0 0.0 0.0 0.0
EMISFACT L0000359     HRDOW7 0.0 0.0 0.0 0.0 0.0 0.0 0.0 0.0
EMISFACT L0000360     HRDOW7 0.0 0.0 0.0 0.0 0.0 0.0 0.0 0.0
EMISFACT L0000360     HRDOW7 0.0 0.0 0.0 0.0 0.0 0.0 0.0 0.0
EMISFACT L0000360     HRDOW7 0.0 0.0 0.0 0.0 0.0 0.0 0.0 0.0
EMISFACT L0000361     HRDOW7 0.0 0.0 0.0 0.0 0.0 0.0 0.0 0.0
EMISFACT L0000361     HRDOW7 0.0 0.0 0.0 0.0 0.0 0.0 0.0 0.0
EMISFACT L0000361     HRDOW7 0.0 0.0 0.0 0.0 0.0 0.0 0.0 0.0
EMISFACT L0000362     HRDOW7 0.0 0.0 0.0 0.0 0.0 0.0 0.0 0.0
EMISFACT L0000362     HRDOW7 0.0 0.0 0.0 0.0 0.0 0.0 0.0 0.0
EMISFACT L0000362     HRDOW7 0.0 0.0 0.0 0.0 0.0 0.0 0.0 0.0
EMISFACT L0000363     HRDOW7 0.0 0.0 0.0 0.0 0.0 0.0 0.0 0.0
EMISFACT L0000363     HRDOW7 0.0 0.0 0.0 0.0 0.0 0.0 0.0 0.0
EMISFACT L0000363     HRDOW7 0.0 0.0 0.0 0.0 0.0 0.0 0.0 0.0
EMISFACT L0000364     HRDOW7 0.0 0.0 0.0 0.0 0.0 0.0 0.0 0.0
EMISFACT L0000364     HRDOW7 0.0 0.0 0.0 0.0 0.0 0.0 0.0 0.0
EMISFACT L0000364     HRDOW7 0.0 0.0 0.0 0.0 0.0 0.0 0.0 0.0
EMISFACT L0000365     HRDOW7 0.0 0.0 0.0 0.0 0.0 0.0 0.0 0.0
EMISFACT L0000365     HRDOW7 0.0 0.0 0.0 0.0 0.0 0.0 0.0 0.0
EMISFACT L0000365     HRDOW7 0.0 0.0 0.0 0.0 0.0 0.0 0.0 0.0
EMISFACT L0000366     HRDOW7 0.0 0.0 0.0 0.0 0.0 0.0 0.0 0.0
EMISFACT L0000366     HRDOW7 0.0 0.0 0.0 0.0 0.0 0.0 0.0 0.0
EMISFACT L0000366     HRDOW7 0.0 0.0 0.0 0.0 0.0 0.0 0.0 0.0
EMISFACT L0000367     HRDOW7 0.0 0.0 0.0 0.0 0.0 0.0 0.0 0.0
EMISFACT L0000367     HRDOW7 0.0 0.0 0.0 0.0 0.0 0.0 0.0 0.0
EMISFACT L0000367     HRDOW7 0.0 0.0 0.0 0.0 0.0 0.0 0.0 0.0
EMISFACT L0000368     HRDOW7 0.0 0.0 0.0 0.0 0.0 0.0 0.0 0.0
EMISFACT L0000368     HRDOW7 0.0 0.0 0.0 0.0 0.0 0.0 0.0 0.0
EMISFACT L0000368     HRDOW7 0.0 0.0 0.0 0.0 0.0 0.0 0.0 0.0
EMISFACT L0000369     HRDOW7 0.0 0.0 0.0 0.0 0.0 0.0 0.0 0.0
EMISFACT L0000369     HRDOW7 0.0 0.0 0.0 0.0 0.0 0.0 0.0 0.0
EMISFACT L0000369     HRDOW7 0.0 0.0 0.0 0.0 0.0 0.0 0.0 0.0
EMISFACT L0000370     HRDOW7 0.0 0.0 0.0 0.0 0.0 0.0 0.0 0.0
EMISFACT L0000370     HRDOW7 0.0 0.0 0.0 0.0 0.0 0.0 0.0 0.0
EMISFACT L0000370     HRDOW7 0.0 0.0 0.0 0.0 0.0 0.0 0.0 0.0
EMISFACT L0000371     HRDOW7 0.0 0.0 0.0 0.0 0.0 0.0 0.0 0.0
EMISFACT L0000371     HRDOW7 0.0 0.0 0.0 0.0 0.0 0.0 0.0 0.0
EMISFACT L0000371     HRDOW7 0.0 0.0 0.0 0.0 0.0 0.0 0.0 0.0
EMISFACT L0000372     HRDOW7 0.0 0.0 0.0 0.0 0.0 0.0 0.0 0.0
EMISFACT L0000372     HRDOW7 0.0 0.0 0.0 0.0 0.0 0.0 0.0 0.0
EMISFACT L0000372     HRDOW7 0.0 0.0 0.0 0.0 0.0 0.0 0.0 0.0
EMISFACT L0000373     HRDOW7 0.0 0.0 0.0 0.0 0.0 0.0 0.0 0.0
EMISFACT L0000373     HRDOW7 0.0 0.0 0.0 0.0 0.0 0.0 0.0 0.0
EMISFACT L0000373     HRDOW7 0.0 0.0 0.0 0.0 0.0 0.0 0.0 0.0
```

```
EMISFACT L0000374     HRDOW7 0.0 0.0 0.0 0.0 0.0 0.0 0.0 0.0
EMISFACT L0000374     HRDOW7 0.0 0.0 0.0 0.0 0.0 0.0 0.0 0.0
EMISFACT L0000374     HRDOW7 0.0 0.0 0.0 0.0 0.0 0.0 0.0 0.0
EMISFACT L0000375     HRDOW7 0.0 0.0 0.0 0.0 0.0 0.0 0.0 0.0
EMISFACT L0000375     HRDOW7 0.0 0.0 0.0 0.0 0.0 0.0 0.0 0.0
EMISFACT L0000375     HRDOW7 0.0 0.0 0.0 0.0 0.0 0.0 0.0 0.0
EMISFACT L0000376     HRDOW7 0.0 0.0 0.0 0.0 0.0 0.0 0.0 0.0
EMISFACT L0000376     HRDOW7 0.0 0.0 0.0 0.0 0.0 0.0 0.0 0.0
EMISFACT L0000376     HRDOW7 0.0 0.0 0.0 0.0 0.0 0.0 0.0 0.0
EMISFACT L0000377     HRDOW7 0.0 0.0 0.0 0.0 0.0 0.0 0.0 0.0
EMISFACT L0000377     HRDOW7 0.0 0.0 0.0 0.0 0.0 0.0 0.0 0.0
EMISFACT L0000377     HRDOW7 0.0 0.0 0.0 0.0 0.0 0.0 0.0 0.0
EMISFACT L0000378     HRDOW7 0.0 0.0 0.0 0.0 0.0 0.0 0.0 0.0
EMISFACT L0000378     HRDOW7 0.0 0.0 0.0 0.0 0.0 0.0 0.0 0.0
EMISFACT L0000378     HRDOW7 0.0 0.0 0.0 0.0 0.0 0.0 0.0 0.0
EMISFACT L0000379     HRDOW7 0.0 0.0 0.0 0.0 0.0 0.0 0.0 0.0
EMISFACT L0000379     HRDOW7 0.0 0.0 0.0 0.0 0.0 0.0 0.0 0.0
EMISFACT L0000379     HRDOW7 0.0 0.0 0.0 0.0 0.0 0.0 0.0 0.0
EMISFACT L0000380     HRDOW7 0.0 0.0 0.0 0.0 0.0 0.0 0.0 0.0
EMISFACT L0000380     HRDOW7 0.0 0.0 0.0 0.0 0.0 0.0 0.0 0.0
EMISFACT L0000380     HRDOW7 0.0 0.0 0.0 0.0 0.0 0.0 0.0 0.0
EMISFACT L0000381     HRDOW7 0.0 0.0 0.0 0.0 0.0 0.0 0.0 0.0
EMISFACT L0000381     HRDOW7 0.0 0.0 0.0 0.0 0.0 0.0 0.0 0.0
EMISFACT L0000381     HRDOW7 0.0 0.0 0.0 0.0 0.0 0.0 0.0 0.0
EMISFACT L0000382     HRDOW7 0.0 0.0 0.0 0.0 0.0 0.0 0.0 0.0
EMISFACT L0000382     HRDOW7 0.0 0.0 0.0 0.0 0.0 0.0 0.0 0.0
EMISFACT L0000382     HRDOW7 0.0 0.0 0.0 0.0 0.0 0.0 0.0 0.0
EMISFACT L0000383     HRDOW7 0.0 0.0 0.0 0.0 0.0 0.0 0.0 0.0
EMISFACT L0000383     HRDOW7 0.0 0.0 0.0 0.0 0.0 0.0 0.0 0.0
EMISFACT L0000383     HRDOW7 0.0 0.0 0.0 0.0 0.0 0.0 0.0 0.0
EMISFACT L0000384     HRDOW7 0.0 0.0 0.0 0.0 0.0 0.0 0.0 0.0
EMISFACT L0000384     HRDOW7 0.0 0.0 0.0 0.0 0.0 0.0 0.0 0.0
EMISFACT L0000384     HRDOW7 0.0 0.0 0.0 0.0 0.0 0.0 0.0 0.0
EMISFACT L0000385     HRDOW7 0.0 0.0 0.0 0.0 0.0 0.0 0.0 0.0
EMISFACT L0000385     HRDOW7 0.0 0.0 0.0 0.0 0.0 0.0 0.0 0.0
EMISFACT L0000385     HRDOW7 0.0 0.0 0.0 0.0 0.0 0.0 0.0 0.0
EMISFACT L0000386     HRDOW7 0.0 0.0 0.0 0.0 0.0 0.0 0.0 0.0
EMISFACT L0000386     HRDOW7 0.0 0.0 0.0 0.0 0.0 0.0 0.0 0.0
EMISFACT L0000386     HRDOW7 0.0 0.0 0.0 0.0 0.0 0.0 0.0 0.0
EMISFACT L0000387     HRDOW7 0.0 0.0 0.0 0.0 0.0 0.0 0.0 0.0
EMISFACT L0000387     HRDOW7 0.0 0.0 0.0 0.0 0.0 0.0 0.0 0.0
EMISFACT L0000387     HRDOW7 0.0 0.0 0.0 0.0 0.0 0.0 0.0 0.0
EMISFACT L0000388     HRDOW7 0.0 0.0 0.0 0.0 0.0 0.0 0.0 0.0
EMISFACT L0000388     HRDOW7 0.0 0.0 0.0 0.0 0.0 0.0 0.0 0.0
EMISFACT L0000388     HRDOW7 0.0 0.0 0.0 0.0 0.0 0.0 0.0 0.0
EMISFACT L0000389     HRDOW7 0.0 0.0 0.0 0.0 0.0 0.0 0.0 0.0
EMISFACT L0000389     HRDOW7 0.0 0.0 0.0 0.0 0.0 0.0 0.0 0.0
EMISFACT L0000389     HRDOW7 0.0 0.0 0.0 0.0 0.0 0.0 0.0 0.0
EMISFACT L0000390     HRDOW7 0.0 0.0 0.0 0.0 0.0 0.0 0.0 0.0
EMISFACT L0000390     HRDOW7 0.0 0.0 0.0 0.0 0.0 0.0 0.0 0.0
EMISFACT L0000390     HRDOW7 0.0 0.0 0.0 0.0 0.0 0.0 0.0 0.0
EMISFACT L0000391     HRDOW7 0.0 0.0 0.0 0.0 0.0 0.0 0.0 0.0
EMISFACT L0000391     HRDOW7 0.0 0.0 0.0 0.0 0.0 0.0 0.0 0.0
EMISFACT L0000391     HRDOW7 0.0 0.0 0.0 0.0 0.0 0.0 0.0 0.0
EMISFACT L0000392     HRDOW7 0.0 0.0 0.0 0.0 0.0 0.0 0.0 0.0
EMISFACT L0000392     HRDOW7 0.0 0.0 0.0 0.0 0.0 0.0 0.0 0.0
EMISFACT L0000392     HRDOW7 0.0 0.0 0.0 0.0 0.0 0.0 0.0 0.0
EMISFACT L0000393     HRDOW7 0.0 0.0 0.0 0.0 0.0 0.0 0.0 0.0
EMISFACT L0000393     HRDOW7 0.0 0.0 0.0 0.0 0.0 0.0 0.0 0.0
EMISFACT L0000393     HRDOW7 0.0 0.0 0.0 0.0 0.0 0.0 0.0 0.0
EMISFACT L0000394     HRDOW7 0.0 0.0 0.0 0.0 0.0 0.0 0.0 0.0
EMISFACT L0000394     HRDOW7 0.0 0.0 0.0 0.0 0.0 0.0 0.0 0.0
EMISFACT L0000394     HRDOW7 0.0 0.0 0.0 0.0 0.0 0.0 0.0 0.0
EMISFACT L0000395     HRDOW7 0.0 0.0 0.0 0.0 0.0 0.0 0.0 0.0
EMISFACT L0000395     HRDOW7 0.0 0.0 0.0 0.0 0.0 0.0 0.0 0.0
EMISFACT L0000395     HRDOW7 0.0 0.0 0.0 0.0 0.0 0.0 0.0 0.0
```

```
EMISFACT L0000396     HRDOW7 0.0 0.0 0.0 0.0 0.0 0.0 0.0 0.0
EMISFACT L0000396     HRDOW7 0.0 0.0 0.0 0.0 0.0 0.0 0.0 0.0
EMISFACT L0000396     HRDOW7 0.0 0.0 0.0 0.0 0.0 0.0 0.0 0.0
EMISFACT L0000397     HRDOW7 0.0 0.0 0.0 0.0 0.0 0.0 0.0 0.0
EMISFACT L0000397     HRDOW7 0.0 0.0 0.0 0.0 0.0 0.0 0.0 0.0
EMISFACT L0000397     HRDOW7 0.0 0.0 0.0 0.0 0.0 0.0 0.0 0.0
EMISFACT L0000398     HRDOW7 0.0 0.0 0.0 0.0 0.0 0.0 0.0 0.0
EMISFACT L0000398     HRDOW7 0.0 0.0 0.0 0.0 0.0 0.0 0.0 0.0
EMISFACT L0000398     HRDOW7 0.0 0.0 0.0 0.0 0.0 0.0 0.0 0.0
EMISFACT L0000399     HRDOW7 0.0 0.0 0.0 0.0 0.0 0.0 0.0 0.0
EMISFACT L0000399     HRDOW7 0.0 0.0 0.0 0.0 0.0 0.0 0.0 0.0
EMISFACT L0000399     HRDOW7 0.0 0.0 0.0 0.0 0.0 0.0 0.0 0.0
EMISFACT L0000400     HRDOW7 0.0 0.0 0.0 0.0 0.0 0.0 0.0 0.0
EMISFACT L0000400     HRDOW7 0.0 0.0 0.0 0.0 0.0 0.0 0.0 0.0
EMISFACT L0000400     HRDOW7 0.0 0.0 0.0 0.0 0.0 0.0 0.0 0.0
EMISFACT L0000401     HRDOW7 0.0 0.0 0.0 0.0 0.0 0.0 0.0 0.0
EMISFACT L0000401     HRDOW7 0.0 0.0 0.0 0.0 0.0 0.0 0.0 0.0
EMISFACT L0000401     HRDOW7 0.0 0.0 0.0 0.0 0.0 0.0 0.0 0.0
EMISFACT L0000402     HRDOW7 0.0 0.0 0.0 0.0 0.0 0.0 0.0 0.0
EMISFACT L0000402     HRDOW7 0.0 0.0 0.0 0.0 0.0 0.0 0.0 0.0
EMISFACT L0000402     HRDOW7 0.0 0.0 0.0 0.0 0.0 0.0 0.0 0.0
EMISFACT L0000403     HRDOW7 0.0 0.0 0.0 0.0 0.0 0.0 0.0 0.0
EMISFACT L0000403     HRDOW7 0.0 0.0 0.0 0.0 0.0 0.0 0.0 0.0
EMISFACT L0000403     HRDOW7 0.0 0.0 0.0 0.0 0.0 0.0 0.0 0.0
EMISFACT L0000404     HRDOW7 0.0 0.0 0.0 0.0 0.0 0.0 0.0 0.0
EMISFACT L0000404     HRDOW7 0.0 0.0 0.0 0.0 0.0 0.0 0.0 0.0
EMISFACT L0000404     HRDOW7 0.0 0.0 0.0 0.0 0.0 0.0 0.0 0.0
EMISFACT L0000405     HRDOW7 0.0 0.0 0.0 0.0 0.0 0.0 0.0 0.0
EMISFACT L0000405     HRDOW7 0.0 0.0 0.0 0.0 0.0 0.0 0.0 0.0
EMISFACT L0000405     HRDOW7 0.0 0.0 0.0 0.0 0.0 0.0 0.0 0.0
EMISFACT L0000406     HRDOW7 0.0 0.0 0.0 0.0 0.0 0.0 0.0 0.0
EMISFACT L0000406     HRDOW7 0.0 0.0 0.0 0.0 0.0 0.0 0.0 0.0
EMISFACT L0000406     HRDOW7 0.0 0.0 0.0 0.0 0.0 0.0 0.0 0.0
EMISFACT L0000407     HRDOW7 0.0 0.0 0.0 0.0 0.0 0.0 0.0 0.0
EMISFACT L0000407     HRDOW7 0.0 0.0 0.0 0.0 0.0 0.0 0.0 0.0
EMISFACT L0000407     HRDOW7 0.0 0.0 0.0 0.0 0.0 0.0 0.0 0.0
EMISFACT L0000408     HRDOW7 0.0 0.0 0.0 0.0 0.0 0.0 0.0 0.0
EMISFACT L0000408     HRDOW7 0.0 0.0 0.0 0.0 0.0 0.0 0.0 0.0
EMISFACT L0000408     HRDOW7 0.0 0.0 0.0 0.0 0.0 0.0 0.0 0.0
EMISFACT L0000409     HRDOW7 0.0 0.0 0.0 0.0 0.0 0.0 0.0 0.0
EMISFACT L0000409     HRDOW7 0.0 0.0 0.0 0.0 0.0 0.0 0.0 0.0
EMISFACT L0000409     HRDOW7 0.0 0.0 0.0 0.0 0.0 0.0 0.0 0.0
EMISFACT L0000410     HRDOW7 0.0 0.0 0.0 0.0 0.0 0.0 0.0 0.0
EMISFACT L0000410     HRDOW7 0.0 0.0 0.0 0.0 0.0 0.0 0.0 0.0
EMISFACT L0000410     HRDOW7 0.0 0.0 0.0 0.0 0.0 0.0 0.0 0.0
EMISFACT L0000411     HRDOW7 0.0 0.0 0.0 0.0 0.0 0.0 0.0 0.0
EMISFACT L0000411     HRDOW7 0.0 0.0 0.0 0.0 0.0 0.0 0.0 0.0
EMISFACT L0000411     HRDOW7 0.0 0.0 0.0 0.0 0.0 0.0 0.0 0.0
EMISFACT L0000412     HRDOW7 0.0 0.0 0.0 0.0 0.0 0.0 0.0 0.0
EMISFACT L0000412     HRDOW7 0.0 0.0 0.0 0.0 0.0 0.0 0.0 0.0
EMISFACT L0000412     HRDOW7 0.0 0.0 0.0 0.0 0.0 0.0 0.0 0.0
EMISFACT L0000413     HRDOW7 0.0 0.0 0.0 0.0 0.0 0.0 0.0 0.0
EMISFACT L0000413     HRDOW7 0.0 0.0 0.0 0.0 0.0 0.0 0.0 0.0
EMISFACT L0000413     HRDOW7 0.0 0.0 0.0 0.0 0.0 0.0 0.0 0.0
EMISFACT L0000414     HRDOW7 0.0 0.0 0.0 0.0 0.0 0.0 0.0 0.0
EMISFACT L0000414     HRDOW7 0.0 0.0 0.0 0.0 0.0 0.0 0.0 0.0
EMISFACT L0000414     HRDOW7 0.0 0.0 0.0 0.0 0.0 0.0 0.0 0.0
EMISFACT L0000415     HRDOW7 0.0 0.0 0.0 0.0 0.0 0.0 0.0 0.0
EMISFACT L0000415     HRDOW7 0.0 0.0 0.0 0.0 0.0 0.0 0.0 0.0
EMISFACT L0000415     HRDOW7 0.0 0.0 0.0 0.0 0.0 0.0 0.0 0.0
EMISFACT L0000416     HRDOW7 0.0 0.0 0.0 0.0 0.0 0.0 0.0 0.0
EMISFACT L0000416     HRDOW7 0.0 0.0 0.0 0.0 0.0 0.0 0.0 0.0
EMISFACT L0000416     HRDOW7 0.0 0.0 0.0 0.0 0.0 0.0 0.0 0.0
EMISFACT L0000417     HRDOW7 0.0 0.0 0.0 0.0 0.0 0.0 0.0 0.0
EMISFACT L0000417     HRDOW7 0.0 0.0 0.0 0.0 0.0 0.0 0.0 0.0
EMISFACT L0000417     HRDOW7 0.0 0.0 0.0 0.0 0.0 0.0 0.0 0.0
```

```
EMISFACT L0000418     HRDOW7 0.0 0.0 0.0 0.0 0.0 0.0 0.0 0.0
EMISFACT L0000418     HRDOW7 0.0 0.0 0.0 0.0 0.0 0.0 0.0 0.0
EMISFACT L0000418     HRDOW7 0.0 0.0 0.0 0.0 0.0 0.0 0.0 0.0
EMISFACT L0000419     HRDOW7 0.0 0.0 0.0 0.0 0.0 0.0 0.0 0.0
EMISFACT L0000419     HRDOW7 0.0 0.0 0.0 0.0 0.0 0.0 0.0 0.0
EMISFACT L0000419     HRDOW7 0.0 0.0 0.0 0.0 0.0 0.0 0.0 0.0
EMISFACT L0000420     HRDOW7 0.0 0.0 0.0 0.0 0.0 0.0 0.0 0.0
EMISFACT L0000420     HRDOW7 0.0 0.0 0.0 0.0 0.0 0.0 0.0 0.0
EMISFACT L0000420     HRDOW7 0.0 0.0 0.0 0.0 0.0 0.0 0.0 0.0
EMISFACT L0000421     HRDOW7 0.0 0.0 0.0 0.0 0.0 0.0 0.0 0.0
EMISFACT L0000421     HRDOW7 0.0 0.0 0.0 0.0 0.0 0.0 0.0 0.0
EMISFACT L0000421     HRDOW7 0.0 0.0 0.0 0.0 0.0 0.0 0.0 0.0
EMISFACT L0000422     HRDOW7 0.0 0.0 0.0 0.0 0.0 0.0 0.0 0.0
EMISFACT L0000422     HRDOW7 0.0 0.0 0.0 0.0 0.0 0.0 0.0 0.0
EMISFACT L0000422     HRDOW7 0.0 0.0 0.0 0.0 0.0 0.0 0.0 0.0
EMISFACT L0000423     HRDOW7 0.0 0.0 0.0 0.0 0.0 0.0 0.0 0.0
EMISFACT L0000423     HRDOW7 0.0 0.0 0.0 0.0 0.0 0.0 0.0 0.0
EMISFACT L0000423     HRDOW7 0.0 0.0 0.0 0.0 0.0 0.0 0.0 0.0
EMISFACT L0000424     HRDOW7 0.0 0.0 0.0 0.0 0.0 0.0 0.0 0.0
EMISFACT L0000424     HRDOW7 0.0 0.0 0.0 0.0 0.0 0.0 0.0 0.0
EMISFACT L0000424     HRDOW7 0.0 0.0 0.0 0.0 0.0 0.0 0.0 0.0
EMISFACT L0000425     HRDOW7 0.0 0.0 0.0 0.0 0.0 0.0 0.0 0.0
EMISFACT L0000425     HRDOW7 0.0 0.0 0.0 0.0 0.0 0.0 0.0 0.0
EMISFACT L0000425     HRDOW7 0.0 0.0 0.0 0.0 0.0 0.0 0.0 0.0
EMISFACT L0000426     HRDOW7 0.0 0.0 0.0 0.0 0.0 0.0 0.0 0.0
EMISFACT L0000426     HRDOW7 0.0 0.0 0.0 0.0 0.0 0.0 0.0 0.0
EMISFACT L0000426     HRDOW7 0.0 0.0 0.0 0.0 0.0 0.0 0.0 0.0
EMISFACT L0000427     HRDOW7 0.0 0.0 0.0 0.0 0.0 0.0 0.0 0.0
EMISFACT L0000427     HRDOW7 0.0 0.0 0.0 0.0 0.0 0.0 0.0 0.0
EMISFACT L0000427     HRDOW7 0.0 0.0 0.0 0.0 0.0 0.0 0.0 0.0
EMISFACT L0000428     HRDOW7 0.0 0.0 0.0 0.0 0.0 0.0 0.0 0.0
EMISFACT L0000428     HRDOW7 0.0 0.0 0.0 0.0 0.0 0.0 0.0 0.0
EMISFACT L0000428     HRDOW7 0.0 0.0 0.0 0.0 0.0 0.0 0.0 0.0
EMISFACT VOL1         HRDOW7 0.0 0.0 0.0 0.0 0.0 0.0 0.0 1.0
EMISFACT VOL1         HRDOW7 1.0 1.0 1.0 1.0 1.0 1.0 1.0 0.0
EMISFACT VOL1         HRDOW7 0.0 0.0 0.0 0.0 0.0 0.0 0.0 0.0
EMISFACT VOL1         HRDOW7 0.0 0.0 0.0 0.0 0.0 0.0 0.0 1.0
EMISFACT VOL1         HRDOW7 1.0 1.0 1.0 1.0 1.0 1.0 1.0 0.0
EMISFACT VOL1         HRDOW7 0.0 0.0 0.0 0.0 0.0 0.0 0.0 0.0
EMISFACT VOL1         HRDOW7 0.0 0.0 0.0 0.0 0.0 0.0 0.0 1.0
EMISFACT VOL1         HRDOW7 1.0 1.0 1.0 1.0 1.0 1.0 1.0 0.0
EMISFACT VOL1         HRDOW7 0.0 0.0 0.0 0.0 0.0 0.0 0.0 0.0
EMISFACT VOL1         HRDOW7 0.0 0.0 0.0 0.0 0.0 0.0 0.0 1.0
EMISFACT VOL1         HRDOW7 1.0 1.0 1.0 1.0 1.0 1.0 1.0 0.0
EMISFACT VOL1         HRDOW7 0.0 0.0 0.0 0.0 0.0 0.0 0.0 0.0
EMISFACT VOL1         HRDOW7 0.0 0.0 0.0 0.0 0.0 0.0 0.0 1.0
EMISFACT VOL1         HRDOW7 1.0 1.0 1.0 1.0 1.0 1.0 1.0 0.0
EMISFACT VOL1         HRDOW7 0.0 0.0 0.0 0.0 0.0 0.0 0.0 0.0
EMISFACT VOL1         HRDOW7 0.0 0.0 0.0 0.0 0.0 0.0 0.0 0.0
EMISFACT VOL1         HRDOW7 0.0 0.0 0.0 0.0 0.0 0.0 0.0 0.0
EMISFACT VOL1         HRDOW7 0.0 0.0 0.0 0.0 0.0 0.0 0.0 0.0
EMISFACT VOL1         HRDOW7 0.0 0.0 0.0 0.0 0.0 0.0 0.0 0.0
EMISFACT VOL1         HRDOW7 0.0 0.0 0.0 0.0 0.0 0.0 0.0 0.0
EMISFACT VOL2         HRDOW7 0.0 0.0 0.0 0.0 0.0 0.0 0.0 1.0
EMISFACT VOL2         HRDOW7 1.0 1.0 1.0 1.0 1.0 1.0 1.0 0.0
EMISFACT VOL2         HRDOW7 0.0 0.0 0.0 0.0 0.0 0.0 0.0 0.0
EMISFACT VOL2         HRDOW7 0.0 0.0 0.0 0.0 0.0 0.0 0.0 1.0
EMISFACT VOL2         HRDOW7 1.0 1.0 1.0 1.0 1.0 1.0 1.0 0.0
EMISFACT VOL2         HRDOW7 0.0 0.0 0.0 0.0 0.0 0.0 0.0 0.0
EMISFACT VOL2         HRDOW7 0.0 0.0 0.0 0.0 0.0 0.0 0.0 1.0
EMISFACT VOL2         HRDOW7 1.0 1.0 1.0 1.0 1.0 1.0 1.0 0.0
EMISFACT VOL2         HRDOW7 0.0 0.0 0.0 0.0 0.0 0.0 0.0 0.0
EMISFACT VOL2         HRDOW7 0.0 0.0 0.0 0.0 0.0 0.0 0.0 1.0
EMISFACT VOL2         HRDOW7 1.0 1.0 1.0 1.0 1.0 1.0 1.0 0.0
EMISFACT VOL2         HRDOW7 0.0 0.0 0.0 0.0 0.0 0.0 0.0 0.0
```

```
EMISFACT VOL2         HRDOW7 0.0 0.0 0.0 0.0 0.0 0.0 0.0 1.0
EMISFACT VOL2         HRDOW7 1.0 1.0 1.0 1.0 1.0 1.0 1.0 0.0
EMISFACT VOL2         HRDOW7 0.0 0.0 0.0 0.0 0.0 0.0 0.0 0.0
EMISFACT VOL2         HRDOW7 0.0 0.0 0.0 0.0 0.0 0.0 0.0 0.0
EMISFACT VOL2         HRDOW7 0.0 0.0 0.0 0.0 0.0 0.0 0.0 0.0
EMISFACT VOL2         HRDOW7 0.0 0.0 0.0 0.0 0.0 0.0 0.0 0.0
EMISFACT VOL2         HRDOW7 0.0 0.0 0.0 0.0 0.0 0.0 0.0 0.0
EMISFACT VOL2         HRDOW7 0.0 0.0 0.0 0.0 0.0 0.0 0.0 0.0
EMISFACT VOL3         HRDOW7 0.0 0.0 0.0 0.0 0.0 0.0 0.0 1.0
EMISFACT VOL3         HRDOW7 1.0 1.0 1.0 1.0 1.0 1.0 1.0 0.0
EMISFACT VOL3         HRDOW7 0.0 0.0 0.0 0.0 0.0 0.0 0.0 0.0
EMISFACT VOL3         HRDOW7 0.0 0.0 0.0 0.0 0.0 0.0 0.0 1.0
EMISFACT VOL3         HRDOW7 1.0 1.0 1.0 1.0 1.0 1.0 1.0 0.0
EMISFACT VOL3         HRDOW7 0.0 0.0 0.0 0.0 0.0 0.0 0.0 0.0
EMISFACT VOL3         HRDOW7 0.0 0.0 0.0 0.0 0.0 0.0 0.0 1.0
EMISFACT VOL3         HRDOW7 1.0 1.0 1.0 1.0 1.0 1.0 1.0 0.0
EMISFACT VOL3         HRDOW7 0.0 0.0 0.0 0.0 0.0 0.0 0.0 0.0
EMISFACT VOL3         HRDOW7 0.0 0.0 0.0 0.0 0.0 0.0 0.0 1.0
EMISFACT VOL3         HRDOW7 1.0 1.0 1.0 1.0 1.0 1.0 1.0 0.0
EMISFACT VOL3         HRDOW7 0.0 0.0 0.0 0.0 0.0 0.0 0.0 0.0
EMISFACT VOL3         HRDOW7 0.0 0.0 0.0 0.0 0.0 0.0 0.0 0.0
EMISFACT VOL3         HRDOW7 0.0 0.0 0.0 0.0 0.0 0.0 0.0 0.0
EMISFACT VOL3         HRDOW7 0.0 0.0 0.0 0.0 0.0 0.0 0.0 0.0
EMISFACT VOL3         HRDOW7 0.0 0.0 0.0 0.0 0.0 0.0 0.0 0.0
EMISFACT VOL3         HRDOW7 0.0 0.0 0.0 0.0 0.0 0.0 0.0 0.0
EMISFACT VOL4         HRDOW7 0.0 0.0 0.0 0.0 0.0 0.0 0.0 1.0
EMISFACT VOL4         HRDOW7 1.0 1.0 1.0 1.0 1.0 1.0 1.0 0.0
EMISFACT VOL4         HRDOW7 0.0 0.0 0.0 0.0 0.0 0.0 0.0 0.0
EMISFACT VOL4         HRDOW7 0.0 0.0 0.0 0.0 0.0 0.0 0.0 1.0
EMISFACT VOL4         HRDOW7 1.0 1.0 1.0 1.0 1.0 1.0 1.0 0.0
EMISFACT VOL4         HRDOW7 0.0 0.0 0.0 0.0 0.0 0.0 0.0 0.0
EMISFACT VOL4         HRDOW7 0.0 0.0 0.0 0.0 0.0 0.0 0.0 1.0
EMISFACT VOL4         HRDOW7 1.0 1.0 1.0 1.0 1.0 1.0 1.0 0.0
EMISFACT VOL4         HRDOW7 0.0 0.0 0.0 0.0 0.0 0.0 0.0 0.0
EMISFACT VOL4         HRDOW7 0.0 0.0 0.0 0.0 0.0 0.0 0.0 1.0
EMISFACT VOL4         HRDOW7 1.0 1.0 1.0 1.0 1.0 1.0 1.0 0.0
EMISFACT VOL4         HRDOW7 0.0 0.0 0.0 0.0 0.0 0.0 0.0 0.0
EMISFACT VOL4         HRDOW7 0.0 0.0 0.0 0.0 0.0 0.0 0.0 0.0
EMISFACT VOL4         HRDOW7 0.0 0.0 0.0 0.0 0.0 0.0 0.0 0.0
EMISFACT VOL4         HRDOW7 0.0 0.0 0.0 0.0 0.0 0.0 0.0 0.0
EMISFACT VOL4         HRDOW7 0.0 0.0 0.0 0.0 0.0 0.0 0.0 0.0
EMISFACT VOL4         HRDOW7 0.0 0.0 0.0 0.0 0.0 0.0 0.0 0.0
EMISFACT VOL4         HRDOW7 0.0 0.0 0.0 0.0 0.0 0.0 0.0 0.0
EMISFACT VOL5         HRDOW7 0.0 0.0 0.0 0.0 0.0 0.0 0.0 1.0
EMISFACT VOL5         HRDOW7 1.0 1.0 1.0 1.0 1.0 1.0 1.0 0.0
EMISFACT VOL5         HRDOW7 0.0 0.0 0.0 0.0 0.0 0.0 0.0 0.0
EMISFACT VOL5         HRDOW7 0.0 0.0 0.0 0.0 0.0 0.0 0.0 1.0
EMISFACT VOL5         HRDOW7 1.0 1.0 1.0 1.0 1.0 1.0 1.0 0.0
EMISFACT VOL5         HRDOW7 0.0 0.0 0.0 0.0 0.0 0.0 0.0 0.0
EMISFACT VOL5         HRDOW7 0.0 0.0 0.0 0.0 0.0 0.0 0.0 1.0
EMISFACT VOL5         HRDOW7 1.0 1.0 1.0 1.0 1.0 1.0 1.0 0.0
EMISFACT VOL5         HRDOW7 0.0 0.0 0.0 0.0 0.0 0.0 0.0 0.0
EMISFACT VOL5         HRDOW7 0.0 0.0 0.0 0.0 0.0 0.0 0.0 1.0
EMISFACT VOL5         HRDOW7 1.0 1.0 1.0 1.0 1.0 1.0 1.0 0.0
EMISFACT VOL5         HRDOW7 0.0 0.0 0.0 0.0 0.0 0.0 0.0 0.0
```

```
EMISFACT VOL5         HRDOW7 0.0 0.0 0.0 0.0 0.0 0.0 0.0 0.0
EMISFACT VOL5         HRDOW7 0.0 0.0 0.0 0.0 0.0 0.0 0.0 0.0
EMISFACT VOL5         HRDOW7 0.0 0.0 0.0 0.0 0.0 0.0 0.0 0.0
EMISFACT VOL5         HRDOW7 0.0 0.0 0.0 0.0 0.0 0.0 0.0 0.0
EMISFACT VOL5         HRDOW7 0.0 0.0 0.0 0.0 0.0 0.0 0.0 0.0
EMISFACT VOL5         HRDOW7 0.0 0.0 0.0 0.0 0.0 0.0 0.0 0.0
EMISFACT VOL6         HRDOW7 0.0 0.0 0.0 0.0 0.0 0.0 0.0 1.0
EMISFACT VOL6         HRDOW7 1.0 1.0 1.0 1.0 1.0 1.0 1.0 0.0
EMISFACT VOL6         HRDOW7 0.0 0.0 0.0 0.0 0.0 0.0 0.0 0.0
EMISFACT VOL6         HRDOW7 0.0 0.0 0.0 0.0 0.0 0.0 0.0 1.0
EMISFACT VOL6         HRDOW7 1.0 1.0 1.0 1.0 1.0 1.0 1.0 0.0
EMISFACT VOL6         HRDOW7 0.0 0.0 0.0 0.0 0.0 0.0 0.0 0.0
EMISFACT VOL6         HRDOW7 0.0 0.0 0.0 0.0 0.0 0.0 0.0 1.0
EMISFACT VOL6         HRDOW7 1.0 1.0 1.0 1.0 1.0 1.0 1.0 0.0
EMISFACT VOL6         HRDOW7 0.0 0.0 0.0 0.0 0.0 0.0 0.0 0.0
EMISFACT VOL6         HRDOW7 0.0 0.0 0.0 0.0 0.0 0.0 0.0 1.0
EMISFACT VOL6         HRDOW7 1.0 1.0 1.0 1.0 1.0 1.0 1.0 0.0
EMISFACT VOL6         HRDOW7 0.0 0.0 0.0 0.0 0.0 0.0 0.0 0.0
EMISFACT VOL6         HRDOW7 0.0 0.0 0.0 0.0 0.0 0.0 0.0 0.0
EMISFACT VOL6         HRDOW7 0.0 0.0 0.0 0.0 0.0 0.0 0.0 0.0
EMISFACT VOL6         HRDOW7 0.0 0.0 0.0 0.0 0.0 0.0 0.0 0.0
EMISFACT VOL6         HRDOW7 0.0 0.0 0.0 0.0 0.0 0.0 0.0 0.0
EMISFACT VOL6         HRDOW7 0.0 0.0 0.0 0.0 0.0 0.0 0.0 0.0
EMISFACT VOL7         HRDOW7 0.0 0.0 0.0 0.0 0.0 0.0 0.0 1.0
EMISFACT VOL7         HRDOW7 1.0 1.0 1.0 1.0 1.0 1.0 1.0 0.0
EMISFACT VOL7         HRDOW7 0.0 0.0 0.0 0.0 0.0 0.0 0.0 0.0
EMISFACT VOL7         HRDOW7 0.0 0.0 0.0 0.0 0.0 0.0 0.0 1.0
EMISFACT VOL7         HRDOW7 1.0 1.0 1.0 1.0 1.0 1.0 1.0 0.0
EMISFACT VOL7         HRDOW7 0.0 0.0 0.0 0.0 0.0 0.0 0.0 0.0
EMISFACT VOL7         HRDOW7 0.0 0.0 0.0 0.0 0.0 0.0 0.0 1.0
EMISFACT VOL7         HRDOW7 1.0 1.0 1.0 1.0 1.0 1.0 1.0 0.0
EMISFACT VOL7         HRDOW7 0.0 0.0 0.0 0.0 0.0 0.0 0.0 0.0
EMISFACT VOL7         HRDOW7 0.0 0.0 0.0 0.0 0.0 0.0 0.0 1.0
EMISFACT VOL7         HRDOW7 1.0 1.0 1.0 1.0 1.0 1.0 1.0 0.0
EMISFACT VOL7         HRDOW7 0.0 0.0 0.0 0.0 0.0 0.0 0.0 0.0
EMISFACT VOL7         HRDOW7 0.0 0.0 0.0 0.0 0.0 0.0 0.0 0.0
EMISFACT VOL7         HRDOW7 0.0 0.0 0.0 0.0 0.0 0.0 0.0 0.0
EMISFACT VOL7         HRDOW7 0.0 0.0 0.0 0.0 0.0 0.0 0.0 0.0
EMISFACT VOL7         HRDOW7 0.0 0.0 0.0 0.0 0.0 0.0 0.0 0.0
EMISFACT VOL7         HRDOW7 0.0 0.0 0.0 0.0 0.0 0.0 0.0 0.0
EMISFACT VOL7         HRDOW7 0.0 0.0 0.0 0.0 0.0 0.0 0.0 0.0
EMISFACT VOL8         HRDOW7 0.0 0.0 0.0 0.0 0.0 0.0 0.0 1.0
EMISFACT VOL8         HRDOW7 1.0 1.0 1.0 1.0 1.0 1.0 1.0 0.0
EMISFACT VOL8         HRDOW7 0.0 0.0 0.0 0.0 0.0 0.0 0.0 0.0
EMISFACT VOL8         HRDOW7 0.0 0.0 0.0 0.0 0.0 0.0 0.0 1.0
EMISFACT VOL8         HRDOW7 1.0 1.0 1.0 1.0 1.0 1.0 1.0 0.0
EMISFACT VOL8         HRDOW7 0.0 0.0 0.0 0.0 0.0 0.0 0.0 0.0
EMISFACT VOL8         HRDOW7 0.0 0.0 0.0 0.0 0.0 0.0 0.0 1.0
EMISFACT VOL8         HRDOW7 1.0 1.0 1.0 1.0 1.0 1.0 1.0 0.0
EMISFACT VOL8         HRDOW7 0.0 0.0 0.0 0.0 0.0 0.0 0.0 0.0
EMISFACT VOL8         HRDOW7 0.0 0.0 0.0 0.0 0.0 0.0 0.0 1.0
EMISFACT VOL8         HRDOW7 1.0 1.0 1.0 1.0 1.0 1.0 1.0 0.0
EMISFACT VOL8         HRDOW7 0.0 0.0 0.0 0.0 0.0 0.0 0.0 0.0
EMISFACT VOL8         HRDOW7 0.0 0.0 0.0 0.0 0.0 0.0 0.0 0.0
EMISFACT VOL8         HRDOW7 0.0 0.0 0.0 0.0 0.0 0.0 0.0 0.0
EMISFACT VOL8         HRDOW7 0.0 0.0 0.0 0.0 0.0 0.0 0.0 0.0
```

```
EMISFACT VOL8         HRDOW7 0.0 0.0 0.0 0.0 0.0 0.0 0.0 0.0
EMISFACT VOL8         HRDOW7 0.0 0.0 0.0 0.0 0.0 0.0 0.0 0.0
EMISFACT VOL8         HRDOW7 0.0 0.0 0.0 0.0 0.0 0.0 0.0 0.0
EMISFACT VOL9         HRDOW7 0.0 0.0 0.0 0.0 0.0 0.0 0.0 1.0
EMISFACT VOL9         HRDOW7 1.0 1.0 1.0 1.0 1.0 1.0 1.0 0.0
EMISFACT VOL9         HRDOW7 0.0 0.0 0.0 0.0 0.0 0.0 0.0 0.0
EMISFACT VOL9         HRDOW7 0.0 0.0 0.0 0.0 0.0 0.0 0.0 1.0
EMISFACT VOL9         HRDOW7 1.0 1.0 1.0 1.0 1.0 1.0 1.0 0.0
EMISFACT VOL9         HRDOW7 0.0 0.0 0.0 0.0 0.0 0.0 0.0 0.0
EMISFACT VOL9         HRDOW7 0.0 0.0 0.0 0.0 0.0 0.0 0.0 1.0
EMISFACT VOL9         HRDOW7 1.0 1.0 1.0 1.0 1.0 1.0 1.0 0.0
EMISFACT VOL9         HRDOW7 0.0 0.0 0.0 0.0 0.0 0.0 0.0 0.0
EMISFACT VOL9         HRDOW7 0.0 0.0 0.0 0.0 0.0 0.0 0.0 1.0
EMISFACT VOL9         HRDOW7 1.0 1.0 1.0 1.0 1.0 1.0 1.0 0.0
EMISFACT VOL9         HRDOW7 0.0 0.0 0.0 0.0 0.0 0.0 0.0 0.0
EMISFACT VOL9         HRDOW7 0.0 0.0 0.0 0.0 0.0 0.0 0.0 1.0
EMISFACT VOL9         HRDOW7 1.0 1.0 1.0 1.0 1.0 1.0 1.0 0.0
EMISFACT VOL9         HRDOW7 0.0 0.0 0.0 0.0 0.0 0.0 0.0 0.0
EMISFACT VOL9         HRDOW7 0.0 0.0 0.0 0.0 0.0 0.0 0.0 0.0
EMISFACT VOL9         HRDOW7 0.0 0.0 0.0 0.0 0.0 0.0 0.0 0.0
EMISFACT VOL9         HRDOW7 0.0 0.0 0.0 0.0 0.0 0.0 0.0 0.0
EMISFACT VOL9         HRDOW7 0.0 0.0 0.0 0.0 0.0 0.0 0.0 0.0
EMISFACT VOL9         HRDOW7 0.0 0.0 0.0 0.0 0.0 0.0 0.0 0.0
EMISFACT VOL10        HRDOW7 0.0 0.0 0.0 0.0 0.0 0.0 0.0 1.0
EMISFACT VOL10        HRDOW7 1.0 1.0 1.0 1.0 1.0 1.0 1.0 0.0
EMISFACT VOL10        HRDOW7 0.0 0.0 0.0 0.0 0.0 0.0 0.0 0.0
EMISFACT VOL10        HRDOW7 0.0 0.0 0.0 0.0 0.0 0.0 0.0 1.0
EMISFACT VOL10        HRDOW7 1.0 1.0 1.0 1.0 1.0 1.0 1.0 0.0
EMISFACT VOL10        HRDOW7 0.0 0.0 0.0 0.0 0.0 0.0 0.0 0.0
EMISFACT VOL10        HRDOW7 0.0 0.0 0.0 0.0 0.0 0.0 0.0 1.0
EMISFACT VOL10        HRDOW7 1.0 1.0 1.0 1.0 1.0 1.0 1.0 0.0
EMISFACT VOL10        HRDOW7 0.0 0.0 0.0 0.0 0.0 0.0 0.0 0.0
EMISFACT VOL10        HRDOW7 0.0 0.0 0.0 0.0 0.0 0.0 0.0 1.0
EMISFACT VOL10        HRDOW7 1.0 1.0 1.0 1.0 1.0 1.0 1.0 0.0
EMISFACT VOL10        HRDOW7 0.0 0.0 0.0 0.0 0.0 0.0 0.0 0.0
EMISFACT VOL10        HRDOW7 0.0 0.0 0.0 0.0 0.0 0.0 0.0 1.0
EMISFACT VOL10        HRDOW7 1.0 1.0 1.0 1.0 1.0 1.0 1.0 0.0
EMISFACT VOL10        HRDOW7 0.0 0.0 0.0 0.0 0.0 0.0 0.0 0.0
EMISFACT VOL10        HRDOW7 0.0 0.0 0.0 0.0 0.0 0.0 0.0 0.0
EMISFACT VOL10        HRDOW7 0.0 0.0 0.0 0.0 0.0 0.0 0.0 0.0
EMISFACT VOL10        HRDOW7 0.0 0.0 0.0 0.0 0.0 0.0 0.0 0.0
EMISFACT VOL10        HRDOW7 0.0 0.0 0.0 0.0 0.0 0.0 0.0 0.0
EMISFACT VOL10        HRDOW7 0.0 0.0 0.0 0.0 0.0 0.0 0.0 0.0
EMISFACT VOL10        HRDOW7 0.0 0.0 0.0 0.0 0.0 0.0 0.0 0.0
EMISFACT VOL11        HRDOW7 0.0 0.0 0.0 0.0 0.0 0.0 0.0 1.0
EMISFACT VOL11        HRDOW7 1.0 1.0 1.0 1.0 1.0 1.0 1.0 0.0
EMISFACT VOL11        HRDOW7 0.0 0.0 0.0 0.0 0.0 0.0 0.0 0.0
EMISFACT VOL11        HRDOW7 0.0 0.0 0.0 0.0 0.0 0.0 0.0 1.0
EMISFACT VOL11        HRDOW7 1.0 1.0 1.0 1.0 1.0 1.0 1.0 0.0
EMISFACT VOL11        HRDOW7 0.0 0.0 0.0 0.0 0.0 0.0 0.0 0.0
EMISFACT VOL11        HRDOW7 0.0 0.0 0.0 0.0 0.0 0.0 0.0 1.0
EMISFACT VOL11        HRDOW7 1.0 1.0 1.0 1.0 1.0 1.0 1.0 0.0
EMISFACT VOL11        HRDOW7 0.0 0.0 0.0 0.0 0.0 0.0 0.0 0.0
EMISFACT VOL11        HRDOW7 0.0 0.0 0.0 0.0 0.0 0.0 0.0 1.0
EMISFACT VOL11        HRDOW7 1.0 1.0 1.0 1.0 1.0 1.0 1.0 0.0
EMISFACT VOL11        HRDOW7 0.0 0.0 0.0 0.0 0.0 0.0 0.0 0.0
EMISFACT VOL11        HRDOW7 0.0 0.0 0.0 0.0 0.0 0.0 0.0 0.0
EMISFACT VOL11        HRDOW7 0.0 0.0 0.0 0.0 0.0 0.0 0.0 0.0
EMISFACT VOL11        HRDOW7 0.0 0.0 0.0 0.0 0.0 0.0 0.0 0.0
EMISFACT VOL11        HRDOW7 0.0 0.0 0.0 0.0 0.0 0.0 0.0 0.0
EMISFACT VOL11        HRDOW7 0.0 0.0 0.0 0.0 0.0 0.0 0.0 0.0
EMISFACT VOL11        HRDOW7 0.0 0.0 0.0 0.0 0.0 0.0 0.0 0.0
```

```
EMISFACT VOL12        HRDOW7 0.0 0.0 0.0 0.0 0.0 0.0 0.0 1.0
EMISFACT VOL12        HRDOW7 1.0 1.0 1.0 1.0 1.0 1.0 1.0 0.0
EMISFACT VOL12        HRDOW7 0.0 0.0 0.0 0.0 0.0 0.0 0.0 0.0
EMISFACT VOL12        HRDOW7 0.0 0.0 0.0 0.0 0.0 0.0 0.0 1.0
EMISFACT VOL12        HRDOW7 1.0 1.0 1.0 1.0 1.0 1.0 1.0 0.0
EMISFACT VOL12        HRDOW7 0.0 0.0 0.0 0.0 0.0 0.0 0.0 0.0
EMISFACT VOL12        HRDOW7 0.0 0.0 0.0 0.0 0.0 0.0 0.0 1.0
EMISFACT VOL12        HRDOW7 1.0 1.0 1.0 1.0 1.0 1.0 1.0 0.0
EMISFACT VOL12        HRDOW7 0.0 0.0 0.0 0.0 0.0 0.0 0.0 0.0
EMISFACT VOL12        HRDOW7 0.0 0.0 0.0 0.0 0.0 0.0 0.0 1.0
EMISFACT VOL12        HRDOW7 1.0 1.0 1.0 1.0 1.0 1.0 1.0 0.0
EMISFACT VOL12        HRDOW7 0.0 0.0 0.0 0.0 0.0 0.0 0.0 0.0
EMISFACT VOL12        HRDOW7 0.0 0.0 0.0 0.0 0.0 0.0 0.0 1.0
EMISFACT VOL12        HRDOW7 1.0 1.0 1.0 1.0 1.0 1.0 1.0 0.0
EMISFACT VOL12        HRDOW7 0.0 0.0 0.0 0.0 0.0 0.0 0.0 0.0
EMISFACT VOL12        HRDOW7 0.0 0.0 0.0 0.0 0.0 0.0 0.0 0.0
EMISFACT VOL12        HRDOW7 0.0 0.0 0.0 0.0 0.0 0.0 0.0 0.0
EMISFACT VOL12        HRDOW7 0.0 0.0 0.0 0.0 0.0 0.0 0.0 0.0
EMISFACT VOL12        HRDOW7 0.0 0.0 0.0 0.0 0.0 0.0 0.0 0.0
EMISFACT VOL12        HRDOW7 0.0 0.0 0.0 0.0 0.0 0.0 0.0 0.0
EMISFACT VOL13        HRDOW7 0.0 0.0 0.0 0.0 0.0 0.0 0.0 1.0
EMISFACT VOL13        HRDOW7 1.0 1.0 1.0 1.0 1.0 1.0 1.0 0.0
EMISFACT VOL13        HRDOW7 0.0 0.0 0.0 0.0 0.0 0.0 0.0 0.0
EMISFACT VOL13        HRDOW7 0.0 0.0 0.0 0.0 0.0 0.0 0.0 1.0
EMISFACT VOL13        HRDOW7 1.0 1.0 1.0 1.0 1.0 1.0 1.0 0.0
EMISFACT VOL13        HRDOW7 0.0 0.0 0.0 0.0 0.0 0.0 0.0 0.0
EMISFACT VOL13        HRDOW7 0.0 0.0 0.0 0.0 0.0 0.0 0.0 1.0
EMISFACT VOL13        HRDOW7 1.0 1.0 1.0 1.0 1.0 1.0 1.0 0.0
EMISFACT VOL13        HRDOW7 0.0 0.0 0.0 0.0 0.0 0.0 0.0 0.0
EMISFACT VOL13        HRDOW7 0.0 0.0 0.0 0.0 0.0 0.0 0.0 1.0
EMISFACT VOL13        HRDOW7 1.0 1.0 1.0 1.0 1.0 1.0 1.0 0.0
EMISFACT VOL13        HRDOW7 0.0 0.0 0.0 0.0 0.0 0.0 0.0 0.0
EMISFACT VOL13        HRDOW7 0.0 0.0 0.0 0.0 0.0 0.0 0.0 0.0
EMISFACT VOL13        HRDOW7 0.0 0.0 0.0 0.0 0.0 0.0 0.0 0.0
EMISFACT VOL13        HRDOW7 0.0 0.0 0.0 0.0 0.0 0.0 0.0 0.0
EMISFACT VOL13        HRDOW7 0.0 0.0 0.0 0.0 0.0 0.0 0.0 0.0
EMISFACT VOL13        HRDOW7 0.0 0.0 0.0 0.0 0.0 0.0 0.0 0.0
EMISFACT VOL14        HRDOW7 0.0 0.0 0.0 0.0 0.0 0.0 0.0 1.0
EMISFACT VOL14        HRDOW7 1.0 1.0 1.0 1.0 1.0 1.0 1.0 0.0
EMISFACT VOL14        HRDOW7 0.0 0.0 0.0 0.0 0.0 0.0 0.0 0.0
EMISFACT VOL14        HRDOW7 0.0 0.0 0.0 0.0 0.0 0.0 0.0 1.0
EMISFACT VOL14        HRDOW7 1.0 1.0 1.0 1.0 1.0 1.0 1.0 0.0
EMISFACT VOL14        HRDOW7 0.0 0.0 0.0 0.0 0.0 0.0 0.0 0.0
EMISFACT VOL14        HRDOW7 0.0 0.0 0.0 0.0 0.0 0.0 0.0 1.0
EMISFACT VOL14        HRDOW7 1.0 1.0 1.0 1.0 1.0 1.0 1.0 0.0
EMISFACT VOL14        HRDOW7 0.0 0.0 0.0 0.0 0.0 0.0 0.0 0.0
EMISFACT VOL14        HRDOW7 0.0 0.0 0.0 0.0 0.0 0.0 0.0 1.0
EMISFACT VOL14        HRDOW7 1.0 1.0 1.0 1.0 1.0 1.0 1.0 0.0
EMISFACT VOL14        HRDOW7 0.0 0.0 0.0 0.0 0.0 0.0 0.0 0.0
EMISFACT VOL14        HRDOW7 0.0 0.0 0.0 0.0 0.0 0.0 0.0 0.0
EMISFACT VOL14        HRDOW7 0.0 0.0 0.0 0.0 0.0 0.0 0.0 0.0
EMISFACT VOL14        HRDOW7 0.0 0.0 0.0 0.0 0.0 0.0 0.0 0.0
EMISFACT VOL14        HRDOW7 0.0 0.0 0.0 0.0 0.0 0.0 0.0 0.0
EMISFACT VOL14        HRDOW7 0.0 0.0 0.0 0.0 0.0 0.0 0.0 0.0
EMISFACT VOL14        HRDOW7 0.0 0.0 0.0 0.0 0.0 0.0 0.0 0.0
EMISFACT VOL15        HRDOW7 0.0 0.0 0.0 0.0 0.0 0.0 0.0 1.0
EMISFACT VOL15        HRDOW7 1.0 1.0 1.0 1.0 1.0 1.0 1.0 0.0
EMISFACT VOL15        HRDOW7 0.0 0.0 0.0 0.0 0.0 0.0 0.0 0.0
```

```
EMISFACT VOL15        HRDOW7 0.0 0.0 0.0 0.0 0.0 0.0 0.0 1.0
EMISFACT VOL15        HRDOW7 1.0 1.0 1.0 1.0 1.0 1.0 1.0 0.0
EMISFACT VOL15        HRDOW7 0.0 0.0 0.0 0.0 0.0 0.0 0.0 0.0
EMISFACT VOL15        HRDOW7 0.0 0.0 0.0 0.0 0.0 0.0 0.0 1.0
EMISFACT VOL15        HRDOW7 1.0 1.0 1.0 1.0 1.0 1.0 1.0 0.0
EMISFACT VOL15        HRDOW7 0.0 0.0 0.0 0.0 0.0 0.0 0.0 0.0
EMISFACT VOL15        HRDOW7 0.0 0.0 0.0 0.0 0.0 0.0 0.0 1.0
EMISFACT VOL15        HRDOW7 1.0 1.0 1.0 1.0 1.0 1.0 1.0 0.0
EMISFACT VOL15        HRDOW7 0.0 0.0 0.0 0.0 0.0 0.0 0.0 0.0
EMISFACT VOL15        HRDOW7 0.0 0.0 0.0 0.0 0.0 0.0 0.0 1.0
EMISFACT VOL15        HRDOW7 1.0 1.0 1.0 1.0 1.0 1.0 1.0 0.0
EMISFACT VOL15        HRDOW7 0.0 0.0 0.0 0.0 0.0 0.0 0.0 0.0
EMISFACT VOL15        HRDOW7 0.0 0.0 0.0 0.0 0.0 0.0 0.0 0.0
EMISFACT VOL15        HRDOW7 0.0 0.0 0.0 0.0 0.0 0.0 0.0 0.0
EMISFACT VOL15        HRDOW7 0.0 0.0 0.0 0.0 0.0 0.0 0.0 0.0
EMISFACT VOL15        HRDOW7 0.0 0.0 0.0 0.0 0.0 0.0 0.0 0.0
EMISFACT VOL15        HRDOW7 0.0 0.0 0.0 0.0 0.0 0.0 0.0 0.0
EMISFACT VOL16        HRDOW7 0.0 0.0 0.0 0.0 0.0 0.0 0.0 1.0
EMISFACT VOL16        HRDOW7 1.0 1.0 1.0 1.0 1.0 1.0 1.0 0.0
EMISFACT VOL16        HRDOW7 0.0 0.0 0.0 0.0 0.0 0.0 0.0 0.0
EMISFACT VOL16        HRDOW7 0.0 0.0 0.0 0.0 0.0 0.0 0.0 1.0
EMISFACT VOL16        HRDOW7 1.0 1.0 1.0 1.0 1.0 1.0 1.0 0.0
EMISFACT VOL16        HRDOW7 0.0 0.0 0.0 0.0 0.0 0.0 0.0 0.0
EMISFACT VOL16        HRDOW7 0.0 0.0 0.0 0.0 0.0 0.0 0.0 1.0
EMISFACT VOL16        HRDOW7 1.0 1.0 1.0 1.0 1.0 1.0 1.0 0.0
EMISFACT VOL16        HRDOW7 0.0 0.0 0.0 0.0 0.0 0.0 0.0 0.0
EMISFACT VOL16        HRDOW7 0.0 0.0 0.0 0.0 0.0 0.0 0.0 1.0
EMISFACT VOL16        HRDOW7 1.0 1.0 1.0 1.0 1.0 1.0 1.0 0.0
EMISFACT VOL16        HRDOW7 0.0 0.0 0.0 0.0 0.0 0.0 0.0 0.0
EMISFACT VOL16        HRDOW7 0.0 0.0 0.0 0.0 0.0 0.0 0.0 0.0
EMISFACT VOL16        HRDOW7 0.0 0.0 0.0 0.0 0.0 0.0 0.0 0.0
EMISFACT VOL16        HRDOW7 0.0 0.0 0.0 0.0 0.0 0.0 0.0 0.0
EMISFACT VOL16        HRDOW7 0.0 0.0 0.0 0.0 0.0 0.0 0.0 0.0
EMISFACT VOL16        HRDOW7 0.0 0.0 0.0 0.0 0.0 0.0 0.0 0.0
EMISFACT VOL16        HRDOW7 0.0 0.0 0.0 0.0 0.0 0.0 0.0 0.0
EMISFACT VOL17        HRDOW7 0.0 0.0 0.0 0.0 0.0 0.0 0.0 1.0
EMISFACT VOL17        HRDOW7 1.0 1.0 1.0 1.0 1.0 1.0 1.0 0.0
EMISFACT VOL17        HRDOW7 0.0 0.0 0.0 0.0 0.0 0.0 0.0 0.0
EMISFACT VOL17        HRDOW7 0.0 0.0 0.0 0.0 0.0 0.0 0.0 1.0
EMISFACT VOL17        HRDOW7 1.0 1.0 1.0 1.0 1.0 1.0 1.0 0.0
EMISFACT VOL17        HRDOW7 0.0 0.0 0.0 0.0 0.0 0.0 0.0 0.0
EMISFACT VOL17        HRDOW7 0.0 0.0 0.0 0.0 0.0 0.0 0.0 1.0
EMISFACT VOL17        HRDOW7 1.0 1.0 1.0 1.0 1.0 1.0 1.0 0.0
EMISFACT VOL17        HRDOW7 0.0 0.0 0.0 0.0 0.0 0.0 0.0 0.0
EMISFACT VOL17        HRDOW7 0.0 0.0 0.0 0.0 0.0 0.0 0.0 1.0
EMISFACT VOL17        HRDOW7 1.0 1.0 1.0 1.0 1.0 1.0 1.0 0.0
EMISFACT VOL17        HRDOW7 0.0 0.0 0.0 0.0 0.0 0.0 0.0 0.0
EMISFACT VOL17        HRDOW7 0.0 0.0 0.0 0.0 0.0 0.0 0.0 0.0
EMISFACT VOL17        HRDOW7 0.0 0.0 0.0 0.0 0.0 0.0 0.0 0.0
EMISFACT VOL17        HRDOW7 0.0 0.0 0.0 0.0 0.0 0.0 0.0 0.0
EMISFACT VOL17        HRDOW7 0.0 0.0 0.0 0.0 0.0 0.0 0.0 0.0
EMISFACT VOL17        HRDOW7 0.0 0.0 0.0 0.0 0.0 0.0 0.0 0.0
EMISFACT VOL18        HRDOW7 0.0 0.0 0.0 0.0 0.0 0.0 0.0 1.0
EMISFACT VOL18        HRDOW7 1.0 1.0 1.0 1.0 1.0 1.0 1.0 0.0
EMISFACT VOL18        HRDOW7 0.0 0.0 0.0 0.0 0.0 0.0 0.0 0.0
EMISFACT VOL18        HRDOW7 0.0 0.0 0.0 0.0 0.0 0.0 0.0 1.0
EMISFACT VOL18        HRDOW7 1.0 1.0 1.0 1.0 1.0 1.0 1.0 0.0
EMISFACT VOL18        HRDOW7 0.0 0.0 0.0 0.0 0.0 0.0 0.0 0.0
```

```
EMISFACT VOL18        HRDOW7 0.0 0.0 0.0 0.0 0.0 0.0 0.0 1.0
EMISFACT VOL18        HRDOW7 1.0 1.0 1.0 1.0 1.0 1.0 1.0 0.0
EMISFACT VOL18        HRDOW7 0.0 0.0 0.0 0.0 0.0 0.0 0.0 0.0
EMISFACT VOL18        HRDOW7 0.0 0.0 0.0 0.0 0.0 0.0 0.0 1.0
EMISFACT VOL18        HRDOW7 1.0 1.0 1.0 1.0 1.0 1.0 1.0 0.0
EMISFACT VOL18        HRDOW7 0.0 0.0 0.0 0.0 0.0 0.0 0.0 0.0
EMISFACT VOL18        HRDOW7 0.0 0.0 0.0 0.0 0.0 0.0 0.0 1.0
EMISFACT VOL18        HRDOW7 1.0 1.0 1.0 1.0 1.0 1.0 1.0 0.0
EMISFACT VOL18        HRDOW7 0.0 0.0 0.0 0.0 0.0 0.0 0.0 0.0
EMISFACT VOL18        HRDOW7 0.0 0.0 0.0 0.0 0.0 0.0 0.0 0.0
EMISFACT VOL18        HRDOW7 0.0 0.0 0.0 0.0 0.0 0.0 0.0 0.0
EMISFACT VOL18        HRDOW7 0.0 0.0 0.0 0.0 0.0 0.0 0.0 0.0
EMISFACT VOL18        HRDOW7 0.0 0.0 0.0 0.0 0.0 0.0 0.0 0.0
EMISFACT VOL18        HRDOW7 0.0 0.0 0.0 0.0 0.0 0.0 0.0 0.0
EMISFACT VOL18        HRDOW7 0.0 0.0 0.0 0.0 0.0 0.0 0.0 0.0
EMISFACT VOL19        HRDOW7 0.0 0.0 0.0 0.0 0.0 0.0 0.0 1.0
EMISFACT VOL19        HRDOW7 1.0 1.0 1.0 1.0 1.0 1.0 1.0 0.0
EMISFACT VOL19        HRDOW7 0.0 0.0 0.0 0.0 0.0 0.0 0.0 0.0
EMISFACT VOL19        HRDOW7 0.0 0.0 0.0 0.0 0.0 0.0 0.0 1.0
EMISFACT VOL19        HRDOW7 1.0 1.0 1.0 1.0 1.0 1.0 1.0 0.0
EMISFACT VOL19        HRDOW7 0.0 0.0 0.0 0.0 0.0 0.0 0.0 0.0
EMISFACT VOL19        HRDOW7 0.0 0.0 0.0 0.0 0.0 0.0 0.0 1.0
EMISFACT VOL19        HRDOW7 1.0 1.0 1.0 1.0 1.0 1.0 1.0 0.0
EMISFACT VOL19        HRDOW7 0.0 0.0 0.0 0.0 0.0 0.0 0.0 0.0
EMISFACT VOL19        HRDOW7 0.0 0.0 0.0 0.0 0.0 0.0 0.0 1.0
EMISFACT VOL19        HRDOW7 1.0 1.0 1.0 1.0 1.0 1.0 1.0 0.0
EMISFACT VOL19        HRDOW7 0.0 0.0 0.0 0.0 0.0 0.0 0.0 0.0
EMISFACT VOL19        HRDOW7 0.0 0.0 0.0 0.0 0.0 0.0 0.0 0.0
EMISFACT VOL19        HRDOW7 0.0 0.0 0.0 0.0 0.0 0.0 0.0 0.0
EMISFACT VOL19        HRDOW7 0.0 0.0 0.0 0.0 0.0 0.0 0.0 0.0
EMISFACT VOL19        HRDOW7 0.0 0.0 0.0 0.0 0.0 0.0 0.0 0.0
EMISFACT VOL19        HRDOW7 0.0 0.0 0.0 0.0 0.0 0.0 0.0 0.0
EMISFACT VOL20        HRDOW7 0.0 0.0 0.0 0.0 0.0 0.0 0.0 1.0
EMISFACT VOL20        HRDOW7 1.0 1.0 1.0 1.0 1.0 1.0 1.0 0.0
EMISFACT VOL20        HRDOW7 0.0 0.0 0.0 0.0 0.0 0.0 0.0 0.0
EMISFACT VOL20        HRDOW7 0.0 0.0 0.0 0.0 0.0 0.0 0.0 1.0
EMISFACT VOL20        HRDOW7 1.0 1.0 1.0 1.0 1.0 1.0 1.0 0.0
EMISFACT VOL20        HRDOW7 0.0 0.0 0.0 0.0 0.0 0.0 0.0 0.0
EMISFACT VOL20        HRDOW7 0.0 0.0 0.0 0.0 0.0 0.0 0.0 1.0
EMISFACT VOL20        HRDOW7 1.0 1.0 1.0 1.0 1.0 1.0 1.0 0.0
EMISFACT VOL20        HRDOW7 0.0 0.0 0.0 0.0 0.0 0.0 0.0 0.0
EMISFACT VOL20        HRDOW7 0.0 0.0 0.0 0.0 0.0 0.0 0.0 1.0
EMISFACT VOL20        HRDOW7 1.0 1.0 1.0 1.0 1.0 1.0 1.0 0.0
EMISFACT VOL20        HRDOW7 0.0 0.0 0.0 0.0 0.0 0.0 0.0 0.0
EMISFACT VOL20        HRDOW7 0.0 0.0 0.0 0.0 0.0 0.0 0.0 0.0
EMISFACT VOL20        HRDOW7 0.0 0.0 0.0 0.0 0.0 0.0 0.0 0.0
EMISFACT VOL20        HRDOW7 0.0 0.0 0.0 0.0 0.0 0.0 0.0 0.0
EMISFACT VOL20        HRDOW7 0.0 0.0 0.0 0.0 0.0 0.0 0.0 0.0
EMISFACT VOL20        HRDOW7 0.0 0.0 0.0 0.0 0.0 0.0 0.0 0.0
EMISFACT VOL21        HRDOW7 0.0 0.0 0.0 0.0 0.0 0.0 0.0 1.0
EMISFACT VOL21        HRDOW7 1.0 1.0 1.0 1.0 1.0 1.0 1.0 0.0
EMISFACT VOL21        HRDOW7 0.0 0.0 0.0 0.0 0.0 0.0 0.0 0.0
EMISFACT VOL21        HRDOW7 0.0 0.0 0.0 0.0 0.0 0.0 0.0 1.0
EMISFACT VOL21        HRDOW7 1.0 1.0 1.0 1.0 1.0 1.0 1.0 0.0
EMISFACT VOL21        HRDOW7 0.0 0.0 0.0 0.0 0.0 0.0 0.0 0.0
EMISFACT VOL21        HRDOW7 0.0 0.0 0.0 0.0 0.0 0.0 0.0 1.0
EMISFACT VOL21        HRDOW7 1.0 1.0 1.0 1.0 1.0 1.0 1.0 0.0
EMISFACT VOL21        HRDOW7 0.0 0.0 0.0 0.0 0.0 0.0 0.0 0.0
```

```
EMISFACT VOL21        HRDOW7 0.0 0.0 0.0 0.0 0.0 0.0 0.0 1.0
EMISFACT VOL21        HRDOW7 1.0 1.0 1.0 1.0 1.0 1.0 1.0 0.0
EMISFACT VOL21        HRDOW7 0.0 0.0 0.0 0.0 0.0 0.0 0.0 0.0
EMISFACT VOL21        HRDOW7 0.0 0.0 0.0 0.0 0.0 0.0 0.0 1.0
EMISFACT VOL21        HRDOW7 1.0 1.0 1.0 1.0 1.0 1.0 1.0 0.0
EMISFACT VOL21        HRDOW7 0.0 0.0 0.0 0.0 0.0 0.0 0.0 0.0
EMISFACT VOL21        HRDOW7 0.0 0.0 0.0 0.0 0.0 0.0 0.0 0.0
EMISFACT VOL21        HRDOW7 0.0 0.0 0.0 0.0 0.0 0.0 0.0 0.0
EMISFACT VOL21        HRDOW7 0.0 0.0 0.0 0.0 0.0 0.0 0.0 0.0
EMISFACT VOL21        HRDOW7 0.0 0.0 0.0 0.0 0.0 0.0 0.0 0.0
EMISFACT VOL21        HRDOW7 0.0 0.0 0.0 0.0 0.0 0.0 0.0 0.0
EMISFACT VOL22        HRDOW7 0.0 0.0 0.0 0.0 0.0 0.0 0.0 1.0
EMISFACT VOL22        HRDOW7 1.0 1.0 1.0 1.0 1.0 1.0 1.0 0.0
EMISFACT VOL22        HRDOW7 0.0 0.0 0.0 0.0 0.0 0.0 0.0 0.0
EMISFACT VOL22        HRDOW7 0.0 0.0 0.0 0.0 0.0 0.0 0.0 1.0
EMISFACT VOL22        HRDOW7 1.0 1.0 1.0 1.0 1.0 1.0 1.0 0.0
EMISFACT VOL22        HRDOW7 0.0 0.0 0.0 0.0 0.0 0.0 0.0 0.0
EMISFACT VOL22        HRDOW7 0.0 0.0 0.0 0.0 0.0 0.0 0.0 1.0
EMISFACT VOL22        HRDOW7 1.0 1.0 1.0 1.0 1.0 1.0 1.0 0.0
EMISFACT VOL22        HRDOW7 0.0 0.0 0.0 0.0 0.0 0.0 0.0 0.0
EMISFACT VOL22        HRDOW7 0.0 0.0 0.0 0.0 0.0 0.0 0.0 1.0
EMISFACT VOL22        HRDOW7 1.0 1.0 1.0 1.0 1.0 1.0 1.0 0.0
EMISFACT VOL22        HRDOW7 0.0 0.0 0.0 0.0 0.0 0.0 0.0 0.0
EMISFACT VOL22        HRDOW7 0.0 0.0 0.0 0.0 0.0 0.0 0.0 0.0
EMISFACT VOL22        HRDOW7 0.0 0.0 0.0 0.0 0.0 0.0 0.0 0.0
EMISFACT VOL22        HRDOW7 0.0 0.0 0.0 0.0 0.0 0.0 0.0 0.0
EMISFACT VOL22        HRDOW7 0.0 0.0 0.0 0.0 0.0 0.0 0.0 0.0
EMISFACT VOL22        HRDOW7 0.0 0.0 0.0 0.0 0.0 0.0 0.0 0.0
EMISFACT VOL23        HRDOW7 0.0 0.0 0.0 0.0 0.0 0.0 0.0 1.0
EMISFACT VOL23        HRDOW7 1.0 1.0 1.0 1.0 1.0 1.0 1.0 0.0
EMISFACT VOL23        HRDOW7 0.0 0.0 0.0 0.0 0.0 0.0 0.0 0.0
EMISFACT VOL23        HRDOW7 0.0 0.0 0.0 0.0 0.0 0.0 0.0 1.0
EMISFACT VOL23        HRDOW7 1.0 1.0 1.0 1.0 1.0 1.0 1.0 0.0
EMISFACT VOL23        HRDOW7 0.0 0.0 0.0 0.0 0.0 0.0 0.0 0.0
EMISFACT VOL23        HRDOW7 0.0 0.0 0.0 0.0 0.0 0.0 0.0 1.0
EMISFACT VOL23        HRDOW7 1.0 1.0 1.0 1.0 1.0 1.0 1.0 0.0
EMISFACT VOL23        HRDOW7 0.0 0.0 0.0 0.0 0.0 0.0 0.0 0.0
EMISFACT VOL23        HRDOW7 0.0 0.0 0.0 0.0 0.0 0.0 0.0 0.0
EMISFACT VOL23        HRDOW7 0.0 0.0 0.0 0.0 0.0 0.0 0.0 0.0
EMISFACT VOL23        HRDOW7 0.0 0.0 0.0 0.0 0.0 0.0 0.0 0.0
EMISFACT VOL23        HRDOW7 0.0 0.0 0.0 0.0 0.0 0.0 0.0 0.0
EMISFACT VOL23        HRDOW7 0.0 0.0 0.0 0.0 0.0 0.0 0.0 0.0
EMISFACT VOL24        HRDOW7 0.0 0.0 0.0 0.0 0.0 0.0 0.0 1.0
EMISFACT VOL24        HRDOW7 1.0 1.0 1.0 1.0 1.0 1.0 1.0 0.0
EMISFACT VOL24        HRDOW7 0.0 0.0 0.0 0.0 0.0 0.0 0.0 0.0
EMISFACT VOL24        HRDOW7 0.0 0.0 0.0 0.0 0.0 0.0 0.0 1.0
EMISFACT VOL24        HRDOW7 1.0 1.0 1.0 1.0 1.0 1.0 1.0 0.0
EMISFACT VOL24        HRDOW7 0.0 0.0 0.0 0.0 0.0 0.0 0.0 0.0
EMISFACT VOL24        HRDOW7 0.0 0.0 0.0 0.0 0.0 0.0 0.0 1.0
EMISFACT VOL24        HRDOW7 1.0 1.0 1.0 1.0 1.0 1.0 1.0 0.0
EMISFACT VOL24        HRDOW7 0.0 0.0 0.0 0.0 0.0 0.0 0.0 0.0
```

```
EMISFACT VOL24        HRDOW7 0.0 0.0 0.0 0.0 0.0 0.0 0.0 1.0
EMISFACT VOL24        HRDOW7 1.0 1.0 1.0 1.0 1.0 1.0 1.0 0.0
EMISFACT VOL24        HRDOW7 0.0 0.0 0.0 0.0 0.0 0.0 0.0 0.0
EMISFACT VOL24        HRDOW7 0.0 0.0 0.0 0.0 0.0 0.0 0.0 0.0
EMISFACT VOL24        HRDOW7 0.0 0.0 0.0 0.0 0.0 0.0 0.0 0.0
EMISFACT VOL24        HRDOW7 0.0 0.0 0.0 0.0 0.0 0.0 0.0 0.0
EMISFACT VOL24        HRDOW7 0.0 0.0 0.0 0.0 0.0 0.0 0.0 0.0
EMISFACT VOL24        HRDOW7 0.0 0.0 0.0 0.0 0.0 0.0 0.0 0.0
EMISFACT VOL25        HRDOW7 0.0 0.0 0.0 0.0 0.0 0.0 0.0 1.0
EMISFACT VOL25        HRDOW7 1.0 1.0 1.0 1.0 1.0 1.0 1.0 0.0
EMISFACT VOL25        HRDOW7 0.0 0.0 0.0 0.0 0.0 0.0 0.0 0.0
EMISFACT VOL25        HRDOW7 0.0 0.0 0.0 0.0 0.0 0.0 0.0 1.0
EMISFACT VOL25        HRDOW7 1.0 1.0 1.0 1.0 1.0 1.0 1.0 0.0
EMISFACT VOL25        HRDOW7 0.0 0.0 0.0 0.0 0.0 0.0 0.0 0.0
EMISFACT VOL25        HRDOW7 0.0 0.0 0.0 0.0 0.0 0.0 0.0 1.0
EMISFACT VOL25        HRDOW7 1.0 1.0 1.0 1.0 1.0 1.0 1.0 0.0
EMISFACT VOL25        HRDOW7 0.0 0.0 0.0 0.0 0.0 0.0 0.0 0.0
EMISFACT VOL25        HRDOW7 0.0 0.0 0.0 0.0 0.0 0.0 0.0 1.0
EMISFACT VOL25        HRDOW7 1.0 1.0 1.0 1.0 1.0 1.0 1.0 0.0
EMISFACT VOL25        HRDOW7 0.0 0.0 0.0 0.0 0.0 0.0 0.0 0.0
EMISFACT VOL25        HRDOW7 0.0 0.0 0.0 0.0 0.0 0.0 0.0 0.0
EMISFACT VOL25        HRDOW7 0.0 0.0 0.0 0.0 0.0 0.0 0.0 0.0
EMISFACT VOL25        HRDOW7 0.0 0.0 0.0 0.0 0.0 0.0 0.0 0.0
EMISFACT VOL25        HRDOW7 0.0 0.0 0.0 0.0 0.0 0.0 0.0 0.0
EMISFACT VOL25        HRDOW7 0.0 0.0 0.0 0.0 0.0 0.0 0.0 0.0
EMISFACT VOL25        HRDOW7 0.0 0.0 0.0 0.0 0.0 0.0 0.0 0.0
EMISFACT VOL26        HRDOW7 0.0 0.0 0.0 0.0 0.0 0.0 0.0 1.0
EMISFACT VOL26        HRDOW7 1.0 1.0 1.0 1.0 1.0 1.0 1.0 0.0
EMISFACT VOL26        HRDOW7 0.0 0.0 0.0 0.0 0.0 0.0 0.0 0.0
EMISFACT VOL26        HRDOW7 0.0 0.0 0.0 0.0 0.0 0.0 0.0 1.0
EMISFACT VOL26        HRDOW7 1.0 1.0 1.0 1.0 1.0 1.0 1.0 0.0
EMISFACT VOL26        HRDOW7 0.0 0.0 0.0 0.0 0.0 0.0 0.0 0.0
EMISFACT VOL26        HRDOW7 0.0 0.0 0.0 0.0 0.0 0.0 0.0 1.0
EMISFACT VOL26        HRDOW7 1.0 1.0 1.0 1.0 1.0 1.0 1.0 0.0
EMISFACT VOL26        HRDOW7 0.0 0.0 0.0 0.0 0.0 0.0 0.0 0.0
EMISFACT VOL26        HRDOW7 0.0 0.0 0.0 0.0 0.0 0.0 0.0 1.0
EMISFACT VOL26        HRDOW7 1.0 1.0 1.0 1.0 1.0 1.0 1.0 0.0
EMISFACT VOL26        HRDOW7 0.0 0.0 0.0 0.0 0.0 0.0 0.0 0.0
EMISFACT VOL26        HRDOW7 0.0 0.0 0.0 0.0 0.0 0.0 0.0 1.0
EMISFACT VOL26        HRDOW7 1.0 1.0 1.0 1.0 1.0 1.0 1.0 0.0
EMISFACT VOL26        HRDOW7 0.0 0.0 0.0 0.0 0.0 0.0 0.0 0.0
EMISFACT VOL26        HRDOW7 0.0 0.0 0.0 0.0 0.0 0.0 0.0 0.0
EMISFACT VOL26        HRDOW7 0.0 0.0 0.0 0.0 0.0 0.0 0.0 0.0
EMISFACT VOL26        HRDOW7 0.0 0.0 0.0 0.0 0.0 0.0 0.0 0.0
EMISFACT VOL26        HRDOW7 0.0 0.0 0.0 0.0 0.0 0.0 0.0 0.0
EMISFACT VOL26        HRDOW7 0.0 0.0 0.0 0.0 0.0 0.0 0.0 0.0
EMISFACT VOL26        HRDOW7 0.0 0.0 0.0 0.0 0.0 0.0 0.0 0.0
EMISFACT VOL27        HRDOW7 0.0 0.0 0.0 0.0 0.0 0.0 0.0 1.0
EMISFACT VOL27        HRDOW7 1.0 1.0 1.0 1.0 1.0 1.0 1.0 0.0
EMISFACT VOL27        HRDOW7 0.0 0.0 0.0 0.0 0.0 0.0 0.0 0.0
EMISFACT VOL27        HRDOW7 0.0 0.0 0.0 0.0 0.0 0.0 0.0 1.0
EMISFACT VOL27        HRDOW7 1.0 1.0 1.0 1.0 1.0 1.0 1.0 0.0
EMISFACT VOL27        HRDOW7 0.0 0.0 0.0 0.0 0.0 0.0 0.0 0.0
EMISFACT VOL27        HRDOW7 0.0 0.0 0.0 0.0 0.0 0.0 0.0 1.0
EMISFACT VOL27        HRDOW7 1.0 1.0 1.0 1.0 1.0 1.0 1.0 0.0
EMISFACT VOL27        HRDOW7 0.0 0.0 0.0 0.0 0.0 0.0 0.0 0.0
EMISFACT VOL27        HRDOW7 0.0 0.0 0.0 0.0 0.0 0.0 0.0 1.0
EMISFACT VOL27        HRDOW7 1.0 1.0 1.0 1.0 1.0 1.0 1.0 0.0
EMISFACT VOL27        HRDOW7 0.0 0.0 0.0 0.0 0.0 0.0 0.0 0.0
```

```
EMISFACT VOL27        HRDOW7 0.0 0.0 0.0 0.0 0.0 0.0 0.0 0.0
EMISFACT VOL27        HRDOW7 0.0 0.0 0.0 0.0 0.0 0.0 0.0 0.0
EMISFACT VOL27        HRDOW7 0.0 0.0 0.0 0.0 0.0 0.0 0.0 0.0
EMISFACT VOL27        HRDOW7 0.0 0.0 0.0 0.0 0.0 0.0 0.0 0.0
EMISFACT VOL27        HRDOW7 0.0 0.0 0.0 0.0 0.0 0.0 0.0 0.0
EMISFACT VOL27        HRDOW7 0.0 0.0 0.0 0.0 0.0 0.0 0.0 0.0
EMISFACT VOL28        HRDOW7 0.0 0.0 0.0 0.0 0.0 0.0 0.0 1.0
EMISFACT VOL28        HRDOW7 1.0 1.0 1.0 1.0 1.0 1.0 1.0 0.0
EMISFACT VOL28        HRDOW7 0.0 0.0 0.0 0.0 0.0 0.0 0.0 0.0
EMISFACT VOL28        HRDOW7 0.0 0.0 0.0 0.0 0.0 0.0 0.0 1.0
EMISFACT VOL28        HRDOW7 1.0 1.0 1.0 1.0 1.0 1.0 1.0 0.0
EMISFACT VOL28        HRDOW7 0.0 0.0 0.0 0.0 0.0 0.0 0.0 0.0
EMISFACT VOL28        HRDOW7 0.0 0.0 0.0 0.0 0.0 0.0 0.0 1.0
EMISFACT VOL28        HRDOW7 1.0 1.0 1.0 1.0 1.0 1.0 1.0 0.0
EMISFACT VOL28        HRDOW7 0.0 0.0 0.0 0.0 0.0 0.0 0.0 0.0
EMISFACT VOL28        HRDOW7 0.0 0.0 0.0 0.0 0.0 0.0 0.0 1.0
EMISFACT VOL28        HRDOW7 1.0 1.0 1.0 1.0 1.0 1.0 1.0 0.0
EMISFACT VOL28        HRDOW7 0.0 0.0 0.0 0.0 0.0 0.0 0.0 0.0
EMISFACT VOL28        HRDOW7 0.0 0.0 0.0 0.0 0.0 0.0 0.0 1.0
EMISFACT VOL28        HRDOW7 1.0 1.0 1.0 1.0 1.0 1.0 1.0 0.0
EMISFACT VOL28        HRDOW7 0.0 0.0 0.0 0.0 0.0 0.0 0.0 0.0
EMISFACT VOL28        HRDOW7 0.0 0.0 0.0 0.0 0.0 0.0 0.0 0.0
EMISFACT VOL28        HRDOW7 0.0 0.0 0.0 0.0 0.0 0.0 0.0 0.0
EMISFACT VOL28        HRDOW7 0.0 0.0 0.0 0.0 0.0 0.0 0.0 0.0
EMISFACT VOL28        HRDOW7 0.0 0.0 0.0 0.0 0.0 0.0 0.0 0.0
EMISFACT VOL28        HRDOW7 0.0 0.0 0.0 0.0 0.0 0.0 0.0 0.0
EMISFACT VOL29        HRDOW7 0.0 0.0 0.0 0.0 0.0 0.0 0.0 1.0
EMISFACT VOL29        HRDOW7 1.0 1.0 1.0 1.0 1.0 1.0 1.0 0.0
EMISFACT VOL29        HRDOW7 0.0 0.0 0.0 0.0 0.0 0.0 0.0 0.0
EMISFACT VOL29        HRDOW7 0.0 0.0 0.0 0.0 0.0 0.0 0.0 1.0
EMISFACT VOL29        HRDOW7 1.0 1.0 1.0 1.0 1.0 1.0 1.0 0.0
EMISFACT VOL29        HRDOW7 0.0 0.0 0.0 0.0 0.0 0.0 0.0 0.0
EMISFACT VOL29        HRDOW7 0.0 0.0 0.0 0.0 0.0 0.0 0.0 1.0
EMISFACT VOL29        HRDOW7 1.0 1.0 1.0 1.0 1.0 1.0 1.0 0.0
EMISFACT VOL29        HRDOW7 0.0 0.0 0.0 0.0 0.0 0.0 0.0 0.0
EMISFACT VOL29        HRDOW7 0.0 0.0 0.0 0.0 0.0 0.0 0.0 1.0
EMISFACT VOL29        HRDOW7 1.0 1.0 1.0 1.0 1.0 1.0 1.0 0.0
EMISFACT VOL29        HRDOW7 0.0 0.0 0.0 0.0 0.0 0.0 0.0 0.0
EMISFACT VOL29        HRDOW7 0.0 0.0 0.0 0.0 0.0 0.0 0.0 0.0
EMISFACT VOL29        HRDOW7 0.0 0.0 0.0 0.0 0.0 0.0 0.0 0.0
EMISFACT VOL29        HRDOW7 0.0 0.0 0.0 0.0 0.0 0.0 0.0 0.0
EMISFACT VOL29        HRDOW7 0.0 0.0 0.0 0.0 0.0 0.0 0.0 0.0
EMISFACT VOL29        HRDOW7 0.0 0.0 0.0 0.0 0.0 0.0 0.0 0.0
EMISFACT VOL29        HRDOW7 0.0 0.0 0.0 0.0 0.0 0.0 0.0 0.0
EMISFACT VOL30        HRDOW7 0.0 0.0 0.0 0.0 0.0 0.0 0.0 1.0
EMISFACT VOL30        HRDOW7 1.0 1.0 1.0 1.0 1.0 1.0 1.0 0.0
EMISFACT VOL30        HRDOW7 0.0 0.0 0.0 0.0 0.0 0.0 0.0 0.0
EMISFACT VOL30        HRDOW7 0.0 0.0 0.0 0.0 0.0 0.0 0.0 1.0
EMISFACT VOL30        HRDOW7 1.0 1.0 1.0 1.0 1.0 1.0 1.0 0.0
EMISFACT VOL30        HRDOW7 0.0 0.0 0.0 0.0 0.0 0.0 0.0 0.0
EMISFACT VOL30        HRDOW7 0.0 0.0 0.0 0.0 0.0 0.0 0.0 1.0
EMISFACT VOL30        HRDOW7 1.0 1.0 1.0 1.0 1.0 1.0 1.0 0.0
EMISFACT VOL30        HRDOW7 0.0 0.0 0.0 0.0 0.0 0.0 0.0 0.0
EMISFACT VOL30        HRDOW7 0.0 0.0 0.0 0.0 0.0 0.0 0.0 1.0
EMISFACT VOL30        HRDOW7 1.0 1.0 1.0 1.0 1.0 1.0 1.0 0.0
EMISFACT VOL30        HRDOW7 0.0 0.0 0.0 0.0 0.0 0.0 0.0 0.0
EMISFACT VOL30        HRDOW7 0.0 0.0 0.0 0.0 0.0 0.0 0.0 0.0
EMISFACT VOL30        HRDOW7 0.0 0.0 0.0 0.0 0.0 0.0 0.0 0.0
EMISFACT VOL30        HRDOW7 0.0 0.0 0.0 0.0 0.0 0.0 0.0 0.0
```

```
EMISFACT VOL30        HRDOW7 0.0 0.0 0.0 0.0 0.0 0.0 0.0 0.0
EMISFACT VOL30        HRDOW7 0.0 0.0 0.0 0.0 0.0 0.0 0.0 0.0
EMISFACT VOL30        HRDOW7 0.0 0.0 0.0 0.0 0.0 0.0 0.0 0.0
EMISFACT VOL31        HRDOW7 0.0 0.0 0.0 0.0 0.0 0.0 0.0 1.0
EMISFACT VOL31        HRDOW7 1.0 1.0 1.0 1.0 1.0 1.0 1.0 0.0
EMISFACT VOL31        HRDOW7 0.0 0.0 0.0 0.0 0.0 0.0 0.0 0.0
EMISFACT VOL31        HRDOW7 0.0 0.0 0.0 0.0 0.0 0.0 0.0 1.0
EMISFACT VOL31        HRDOW7 1.0 1.0 1.0 1.0 1.0 1.0 1.0 0.0
EMISFACT VOL31        HRDOW7 0.0 0.0 0.0 0.0 0.0 0.0 0.0 0.0
EMISFACT VOL31        HRDOW7 0.0 0.0 0.0 0.0 0.0 0.0 0.0 1.0
EMISFACT VOL31        HRDOW7 1.0 1.0 1.0 1.0 1.0 1.0 1.0 0.0
EMISFACT VOL31        HRDOW7 0.0 0.0 0.0 0.0 0.0 0.0 0.0 0.0
EMISFACT VOL31        HRDOW7 0.0 0.0 0.0 0.0 0.0 0.0 0.0 1.0
EMISFACT VOL31        HRDOW7 1.0 1.0 1.0 1.0 1.0 1.0 1.0 0.0
EMISFACT VOL31        HRDOW7 0.0 0.0 0.0 0.0 0.0 0.0 0.0 0.0
EMISFACT VOL31        HRDOW7 0.0 0.0 0.0 0.0 0.0 0.0 0.0 1.0
EMISFACT VOL31        HRDOW7 1.0 1.0 1.0 1.0 1.0 1.0 1.0 0.0
EMISFACT VOL31        HRDOW7 0.0 0.0 0.0 0.0 0.0 0.0 0.0 0.0
EMISFACT VOL31        HRDOW7 0.0 0.0 0.0 0.0 0.0 0.0 0.0 0.0
EMISFACT VOL31        HRDOW7 0.0 0.0 0.0 0.0 0.0 0.0 0.0 0.0
EMISFACT VOL31        HRDOW7 0.0 0.0 0.0 0.0 0.0 0.0 0.0 0.0
EMISFACT VOL31        HRDOW7 0.0 0.0 0.0 0.0 0.0 0.0 0.0 0.0
EMISFACT VOL31        HRDOW7 0.0 0.0 0.0 0.0 0.0 0.0 0.0 0.0
EMISFACT VOL32        HRDOW7 0.0 0.0 0.0 0.0 0.0 0.0 0.0 1.0
EMISFACT VOL32        HRDOW7 1.0 1.0 1.0 1.0 1.0 1.0 1.0 0.0
EMISFACT VOL32        HRDOW7 0.0 0.0 0.0 0.0 0.0 0.0 0.0 0.0
EMISFACT VOL32        HRDOW7 0.0 0.0 0.0 0.0 0.0 0.0 0.0 1.0
EMISFACT VOL32        HRDOW7 1.0 1.0 1.0 1.0 1.0 1.0 1.0 0.0
EMISFACT VOL32        HRDOW7 0.0 0.0 0.0 0.0 0.0 0.0 0.0 0.0
EMISFACT VOL32        HRDOW7 0.0 0.0 0.0 0.0 0.0 0.0 0.0 1.0
EMISFACT VOL32        HRDOW7 1.0 1.0 1.0 1.0 1.0 1.0 1.0 0.0
EMISFACT VOL32        HRDOW7 0.0 0.0 0.0 0.0 0.0 0.0 0.0 0.0
EMISFACT VOL32        HRDOW7 0.0 0.0 0.0 0.0 0.0 0.0 0.0 1.0
EMISFACT VOL32        HRDOW7 1.0 1.0 1.0 1.0 1.0 1.0 1.0 0.0
EMISFACT VOL32        HRDOW7 0.0 0.0 0.0 0.0 0.0 0.0 0.0 0.0
EMISFACT VOL32        HRDOW7 0.0 0.0 0.0 0.0 0.0 0.0 0.0 0.0
EMISFACT VOL32        HRDOW7 0.0 0.0 0.0 0.0 0.0 0.0 0.0 0.0
EMISFACT VOL32        HRDOW7 0.0 0.0 0.0 0.0 0.0 0.0 0.0 0.0
EMISFACT VOL32        HRDOW7 0.0 0.0 0.0 0.0 0.0 0.0 0.0 0.0
EMISFACT VOL32        HRDOW7 0.0 0.0 0.0 0.0 0.0 0.0 0.0 0.0
EMISFACT VOL32        HRDOW7 0.0 0.0 0.0 0.0 0.0 0.0 0.0 0.0
EMISFACT VOL33        HRDOW7 0.0 0.0 0.0 0.0 0.0 0.0 0.0 1.0
EMISFACT VOL33        HRDOW7 1.0 1.0 1.0 1.0 1.0 1.0 1.0 0.0
EMISFACT VOL33        HRDOW7 0.0 0.0 0.0 0.0 0.0 0.0 0.0 0.0
EMISFACT VOL33        HRDOW7 0.0 0.0 0.0 0.0 0.0 0.0 0.0 1.0
EMISFACT VOL33        HRDOW7 1.0 1.0 1.0 1.0 1.0 1.0 1.0 0.0
EMISFACT VOL33        HRDOW7 0.0 0.0 0.0 0.0 0.0 0.0 0.0 0.0
EMISFACT VOL33        HRDOW7 0.0 0.0 0.0 0.0 0.0 0.0 0.0 1.0
EMISFACT VOL33        HRDOW7 1.0 1.0 1.0 1.0 1.0 1.0 1.0 0.0
EMISFACT VOL33        HRDOW7 0.0 0.0 0.0 0.0 0.0 0.0 0.0 0.0
EMISFACT VOL33        HRDOW7 0.0 0.0 0.0 0.0 0.0 0.0 0.0 1.0
EMISFACT VOL33        HRDOW7 1.0 1.0 1.0 1.0 1.0 1.0 1.0 0.0
EMISFACT VOL33        HRDOW7 0.0 0.0 0.0 0.0 0.0 0.0 0.0 0.0
EMISFACT VOL33        HRDOW7 0.0 0.0 0.0 0.0 0.0 0.0 0.0 0.0
EMISFACT VOL33        HRDOW7 0.0 0.0 0.0 0.0 0.0 0.0 0.0 0.0
EMISFACT VOL33        HRDOW7 0.0 0.0 0.0 0.0 0.0 0.0 0.0 0.0
EMISFACT VOL33        HRDOW7 0.0 0.0 0.0 0.0 0.0 0.0 0.0 0.0
EMISFACT VOL33        HRDOW7 0.0 0.0 0.0 0.0 0.0 0.0 0.0 0.0
EMISFACT VOL33        HRDOW7 0.0 0.0 0.0 0.0 0.0 0.0 0.0 0.0
```

```
EMISFACT VOL34        HRDOW7 0.0 0.0 0.0 0.0 0.0 0.0 0.0 1.0
EMISFACT VOL34        HRDOW7 1.0 1.0 1.0 1.0 1.0 1.0 1.0 0.0
EMISFACT VOL34        HRDOW7 0.0 0.0 0.0 0.0 0.0 0.0 0.0 0.0
EMISFACT VOL34        HRDOW7 0.0 0.0 0.0 0.0 0.0 0.0 0.0 1.0
EMISFACT VOL34        HRDOW7 1.0 1.0 1.0 1.0 1.0 1.0 1.0 0.0
EMISFACT VOL34        HRDOW7 0.0 0.0 0.0 0.0 0.0 0.0 0.0 0.0
EMISFACT VOL34        HRDOW7 0.0 0.0 0.0 0.0 0.0 0.0 0.0 1.0
EMISFACT VOL34        HRDOW7 1.0 1.0 1.0 1.0 1.0 1.0 1.0 0.0
EMISFACT VOL34        HRDOW7 0.0 0.0 0.0 0.0 0.0 0.0 0.0 0.0
EMISFACT VOL34        HRDOW7 0.0 0.0 0.0 0.0 0.0 0.0 0.0 1.0
EMISFACT VOL34        HRDOW7 1.0 1.0 1.0 1.0 1.0 1.0 1.0 0.0
EMISFACT VOL34        HRDOW7 0.0 0.0 0.0 0.0 0.0 0.0 0.0 0.0
EMISFACT VOL34        HRDOW7 0.0 0.0 0.0 0.0 0.0 0.0 0.0 1.0
EMISFACT VOL34        HRDOW7 1.0 1.0 1.0 1.0 1.0 1.0 1.0 0.0
EMISFACT VOL34        HRDOW7 0.0 0.0 0.0 0.0 0.0 0.0 0.0 0.0
EMISFACT VOL34        HRDOW7 0.0 0.0 0.0 0.0 0.0 0.0 0.0 0.0
EMISFACT VOL34        HRDOW7 0.0 0.0 0.0 0.0 0.0 0.0 0.0 0.0
EMISFACT VOL34        HRDOW7 0.0 0.0 0.0 0.0 0.0 0.0 0.0 0.0
EMISFACT VOL34        HRDOW7 0.0 0.0 0.0 0.0 0.0 0.0 0.0 0.0
EMISFACT VOL34        HRDOW7 0.0 0.0 0.0 0.0 0.0 0.0 0.0 0.0
EMISFACT VOL35        HRDOW7 0.0 0.0 0.0 0.0 0.0 0.0 0.0 1.0
EMISFACT VOL35        HRDOW7 1.0 1.0 1.0 1.0 1.0 1.0 1.0 0.0
EMISFACT VOL35        HRDOW7 0.0 0.0 0.0 0.0 0.0 0.0 0.0 0.0
EMISFACT VOL35        HRDOW7 0.0 0.0 0.0 0.0 0.0 0.0 0.0 1.0
EMISFACT VOL35        HRDOW7 1.0 1.0 1.0 1.0 1.0 1.0 1.0 0.0
EMISFACT VOL35        HRDOW7 0.0 0.0 0.0 0.0 0.0 0.0 0.0 0.0
EMISFACT VOL35        HRDOW7 0.0 0.0 0.0 0.0 0.0 0.0 0.0 1.0
EMISFACT VOL35        HRDOW7 1.0 1.0 1.0 1.0 1.0 1.0 1.0 0.0
EMISFACT VOL35        HRDOW7 0.0 0.0 0.0 0.0 0.0 0.0 0.0 0.0
EMISFACT VOL35        HRDOW7 0.0 0.0 0.0 0.0 0.0 0.0 0.0 1.0
EMISFACT VOL35        HRDOW7 1.0 1.0 1.0 1.0 1.0 1.0 1.0 0.0
EMISFACT VOL35        HRDOW7 0.0 0.0 0.0 0.0 0.0 0.0 0.0 0.0
EMISFACT VOL35        HRDOW7 0.0 0.0 0.0 0.0 0.0 0.0 0.0 0.0
EMISFACT VOL35        HRDOW7 0.0 0.0 0.0 0.0 0.0 0.0 0.0 0.0
EMISFACT VOL35        HRDOW7 0.0 0.0 0.0 0.0 0.0 0.0 0.0 0.0
EMISFACT VOL35        HRDOW7 0.0 0.0 0.0 0.0 0.0 0.0 0.0 0.0
EMISFACT VOL35        HRDOW7 0.0 0.0 0.0 0.0 0.0 0.0 0.0 0.0
EMISFACT VOL36        HRDOW7 0.0 0.0 0.0 0.0 0.0 0.0 0.0 1.0
EMISFACT VOL36        HRDOW7 1.0 1.0 1.0 1.0 1.0 1.0 1.0 0.0
EMISFACT VOL36        HRDOW7 0.0 0.0 0.0 0.0 0.0 0.0 0.0 0.0
EMISFACT VOL36        HRDOW7 0.0 0.0 0.0 0.0 0.0 0.0 0.0 1.0
EMISFACT VOL36        HRDOW7 1.0 1.0 1.0 1.0 1.0 1.0 1.0 0.0
EMISFACT VOL36        HRDOW7 0.0 0.0 0.0 0.0 0.0 0.0 0.0 0.0
EMISFACT VOL36        HRDOW7 0.0 0.0 0.0 0.0 0.0 0.0 0.0 1.0
EMISFACT VOL36        HRDOW7 1.0 1.0 1.0 1.0 1.0 1.0 1.0 0.0
EMISFACT VOL36        HRDOW7 0.0 0.0 0.0 0.0 0.0 0.0 0.0 0.0
EMISFACT VOL36        HRDOW7 0.0 0.0 0.0 0.0 0.0 0.0 0.0 1.0
EMISFACT VOL36        HRDOW7 1.0 1.0 1.0 1.0 1.0 1.0 1.0 0.0
EMISFACT VOL36        HRDOW7 0.0 0.0 0.0 0.0 0.0 0.0 0.0 0.0
EMISFACT VOL36        HRDOW7 0.0 0.0 0.0 0.0 0.0 0.0 0.0 0.0
EMISFACT VOL36        HRDOW7 0.0 0.0 0.0 0.0 0.0 0.0 0.0 0.0
EMISFACT VOL36        HRDOW7 0.0 0.0 0.0 0.0 0.0 0.0 0.0 0.0
EMISFACT VOL36        HRDOW7 0.0 0.0 0.0 0.0 0.0 0.0 0.0 0.0
EMISFACT VOL36        HRDOW7 0.0 0.0 0.0 0.0 0.0 0.0 0.0 0.0
EMISFACT VOL36        HRDOW7 0.0 0.0 0.0 0.0 0.0 0.0 0.0 0.0
EMISFACT VOL37        HRDOW7 0.0 0.0 0.0 0.0 0.0 0.0 0.0 1.0
EMISFACT VOL37        HRDOW7 1.0 1.0 1.0 1.0 1.0 1.0 1.0 0.0
EMISFACT VOL37        HRDOW7 0.0 0.0 0.0 0.0 0.0 0.0 0.0 0.0
```

```
EMISFACT VOL37        HRDOW7 0.0 0.0 0.0 0.0 0.0 0.0 0.0 1.0
EMISFACT VOL37        HRDOW7 1.0 1.0 1.0 1.0 1.0 1.0 1.0 0.0
EMISFACT VOL37        HRDOW7 0.0 0.0 0.0 0.0 0.0 0.0 0.0 0.0
EMISFACT VOL37        HRDOW7 0.0 0.0 0.0 0.0 0.0 0.0 0.0 1.0
EMISFACT VOL37        HRDOW7 1.0 1.0 1.0 1.0 1.0 1.0 1.0 0.0
EMISFACT VOL37        HRDOW7 0.0 0.0 0.0 0.0 0.0 0.0 0.0 0.0
EMISFACT VOL37        HRDOW7 0.0 0.0 0.0 0.0 0.0 0.0 0.0 1.0
EMISFACT VOL37        HRDOW7 1.0 1.0 1.0 1.0 1.0 1.0 1.0 0.0
EMISFACT VOL37        HRDOW7 0.0 0.0 0.0 0.0 0.0 0.0 0.0 0.0
EMISFACT VOL37        HRDOW7 0.0 0.0 0.0 0.0 0.0 0.0 0.0 1.0
EMISFACT VOL37        HRDOW7 1.0 1.0 1.0 1.0 1.0 1.0 1.0 0.0
EMISFACT VOL37        HRDOW7 0.0 0.0 0.0 0.0 0.0 0.0 0.0 0.0
EMISFACT VOL37        HRDOW7 0.0 0.0 0.0 0.0 0.0 0.0 0.0 0.0
EMISFACT VOL37        HRDOW7 0.0 0.0 0.0 0.0 0.0 0.0 0.0 0.0
EMISFACT VOL37        HRDOW7 0.0 0.0 0.0 0.0 0.0 0.0 0.0 0.0
EMISFACT VOL37        HRDOW7 0.0 0.0 0.0 0.0 0.0 0.0 0.0 0.0
EMISFACT VOL37        HRDOW7 0.0 0.0 0.0 0.0 0.0 0.0 0.0 0.0
EMISFACT VOL37        HRDOW7 0.0 0.0 0.0 0.0 0.0 0.0 0.0 0.0
EMISFACT VOL38        HRDOW7 0.0 0.0 0.0 0.0 0.0 0.0 0.0 1.0
EMISFACT VOL38        HRDOW7 1.0 1.0 1.0 1.0 1.0 1.0 1.0 0.0
EMISFACT VOL38        HRDOW7 0.0 0.0 0.0 0.0 0.0 0.0 0.0 0.0
EMISFACT VOL38        HRDOW7 0.0 0.0 0.0 0.0 0.0 0.0 0.0 1.0
EMISFACT VOL38        HRDOW7 1.0 1.0 1.0 1.0 1.0 1.0 1.0 0.0
EMISFACT VOL38        HRDOW7 0.0 0.0 0.0 0.0 0.0 0.0 0.0 0.0
EMISFACT VOL38        HRDOW7 0.0 0.0 0.0 0.0 0.0 0.0 0.0 1.0
EMISFACT VOL38        HRDOW7 1.0 1.0 1.0 1.0 1.0 1.0 1.0 0.0
EMISFACT VOL38        HRDOW7 0.0 0.0 0.0 0.0 0.0 0.0 0.0 0.0
EMISFACT VOL38        HRDOW7 0.0 0.0 0.0 0.0 0.0 0.0 0.0 1.0
EMISFACT VOL38        HRDOW7 1.0 1.0 1.0 1.0 1.0 1.0 1.0 0.0
EMISFACT VOL38        HRDOW7 0.0 0.0 0.0 0.0 0.0 0.0 0.0 0.0
EMISFACT VOL38        HRDOW7 0.0 0.0 0.0 0.0 0.0 0.0 0.0 0.0
EMISFACT VOL38        HRDOW7 0.0 0.0 0.0 0.0 0.0 0.0 0.0 0.0
EMISFACT VOL38        HRDOW7 0.0 0.0 0.0 0.0 0.0 0.0 0.0 0.0
EMISFACT VOL38        HRDOW7 0.0 0.0 0.0 0.0 0.0 0.0 0.0 0.0
EMISFACT VOL38        HRDOW7 0.0 0.0 0.0 0.0 0.0 0.0 0.0 0.0
EMISFACT VOL38        HRDOW7 0.0 0.0 0.0 0.0 0.0 0.0 0.0 0.0
EMISFACT VOL39        HRDOW7 0.0 0.0 0.0 0.0 0.0 0.0 0.0 1.0
EMISFACT VOL39        HRDOW7 1.0 1.0 1.0 1.0 1.0 1.0 1.0 0.0
EMISFACT VOL39        HRDOW7 0.0 0.0 0.0 0.0 0.0 0.0 0.0 0.0
EMISFACT VOL39        HRDOW7 0.0 0.0 0.0 0.0 0.0 0.0 0.0 1.0
EMISFACT VOL39        HRDOW7 1.0 1.0 1.0 1.0 1.0 1.0 1.0 0.0
EMISFACT VOL39        HRDOW7 0.0 0.0 0.0 0.0 0.0 0.0 0.0 0.0
EMISFACT VOL39        HRDOW7 0.0 0.0 0.0 0.0 0.0 0.0 0.0 1.0
EMISFACT VOL39        HRDOW7 1.0 1.0 1.0 1.0 1.0 1.0 1.0 0.0
EMISFACT VOL39        HRDOW7 0.0 0.0 0.0 0.0 0.0 0.0 0.0 0.0
EMISFACT VOL39        HRDOW7 0.0 0.0 0.0 0.0 0.0 0.0 0.0 1.0
EMISFACT VOL39        HRDOW7 1.0 1.0 1.0 1.0 1.0 1.0 1.0 0.0
EMISFACT VOL39        HRDOW7 0.0 0.0 0.0 0.0 0.0 0.0 0.0 0.0
EMISFACT VOL39        HRDOW7 0.0 0.0 0.0 0.0 0.0 0.0 0.0 0.0
EMISFACT VOL39        HRDOW7 0.0 0.0 0.0 0.0 0.0 0.0 0.0 0.0
EMISFACT VOL39        HRDOW7 0.0 0.0 0.0 0.0 0.0 0.0 0.0 0.0
EMISFACT VOL39        HRDOW7 0.0 0.0 0.0 0.0 0.0 0.0 0.0 0.0
EMISFACT VOL39        HRDOW7 0.0 0.0 0.0 0.0 0.0 0.0 0.0 0.0
EMISFACT VOL40        HRDOW7 0.0 0.0 0.0 0.0 0.0 0.0 0.0 1.0
EMISFACT VOL40        HRDOW7 1.0 1.0 1.0 1.0 1.0 1.0 1.0 0.0
EMISFACT VOL40        HRDOW7 0.0 0.0 0.0 0.0 0.0 0.0 0.0 0.0
EMISFACT VOL40        HRDOW7 0.0 0.0 0.0 0.0 0.0 0.0 0.0 1.0
EMISFACT VOL40        HRDOW7 1.0 1.0 1.0 1.0 1.0 1.0 1.0 0.0
EMISFACT VOL40        HRDOW7 0.0 0.0 0.0 0.0 0.0 0.0 0.0 0.0
```

```
EMISFACT VOL40        HRDOW7 0.0 0.0 0.0 0.0 0.0 0.0 0.0 1.0
EMISFACT VOL40        HRDOW7 1.0 1.0 1.0 1.0 1.0 1.0 1.0 0.0
EMISFACT VOL40        HRDOW7 0.0 0.0 0.0 0.0 0.0 0.0 0.0 0.0
EMISFACT VOL40        HRDOW7 0.0 0.0 0.0 0.0 0.0 0.0 0.0 1.0
EMISFACT VOL40        HRDOW7 1.0 1.0 1.0 1.0 1.0 1.0 1.0 0.0
EMISFACT VOL40        HRDOW7 0.0 0.0 0.0 0.0 0.0 0.0 0.0 0.0
EMISFACT VOL40        HRDOW7 0.0 0.0 0.0 0.0 0.0 0.0 0.0 1.0
EMISFACT VOL40        HRDOW7 1.0 1.0 1.0 1.0 1.0 1.0 1.0 0.0
EMISFACT VOL40        HRDOW7 0.0 0.0 0.0 0.0 0.0 0.0 0.0 0.0
EMISFACT VOL40        HRDOW7 0.0 0.0 0.0 0.0 0.0 0.0 0.0 0.0
EMISFACT VOL40        HRDOW7 0.0 0.0 0.0 0.0 0.0 0.0 0.0 0.0
EMISFACT VOL40        HRDOW7 0.0 0.0 0.0 0.0 0.0 0.0 0.0 0.0
EMISFACT VOL40        HRDOW7 0.0 0.0 0.0 0.0 0.0 0.0 0.0 0.0
EMISFACT VOL40        HRDOW7 0.0 0.0 0.0 0.0 0.0 0.0 0.0 0.0
EMISFACT VOL41        HRDOW7 0.0 0.0 0.0 0.0 0.0 0.0 0.0 1.0
EMISFACT VOL41        HRDOW7 1.0 1.0 1.0 1.0 1.0 1.0 1.0 0.0
EMISFACT VOL41        HRDOW7 0.0 0.0 0.0 0.0 0.0 0.0 0.0 0.0
EMISFACT VOL41        HRDOW7 0.0 0.0 0.0 0.0 0.0 0.0 0.0 1.0
EMISFACT VOL41        HRDOW7 1.0 1.0 1.0 1.0 1.0 1.0 1.0 0.0
EMISFACT VOL41        HRDOW7 0.0 0.0 0.0 0.0 0.0 0.0 0.0 0.0
EMISFACT VOL41        HRDOW7 0.0 0.0 0.0 0.0 0.0 0.0 0.0 1.0
EMISFACT VOL41        HRDOW7 1.0 1.0 1.0 1.0 1.0 1.0 1.0 0.0
EMISFACT VOL41        HRDOW7 0.0 0.0 0.0 0.0 0.0 0.0 0.0 0.0
EMISFACT VOL41        HRDOW7 0.0 0.0 0.0 0.0 0.0 0.0 0.0 1.0
EMISFACT VOL41        HRDOW7 1.0 1.0 1.0 1.0 1.0 1.0 1.0 0.0
EMISFACT VOL41        HRDOW7 0.0 0.0 0.0 0.0 0.0 0.0 0.0 0.0
EMISFACT VOL41        HRDOW7 0.0 0.0 0.0 0.0 0.0 0.0 0.0 0.0
EMISFACT VOL41        HRDOW7 0.0 0.0 0.0 0.0 0.0 0.0 0.0 0.0
EMISFACT VOL41        HRDOW7 0.0 0.0 0.0 0.0 0.0 0.0 0.0 0.0
EMISFACT VOL41        HRDOW7 0.0 0.0 0.0 0.0 0.0 0.0 0.0 0.0
EMISFACT VOL41        HRDOW7 0.0 0.0 0.0 0.0 0.0 0.0 0.0 0.0
EMISFACT VOL42        HRDOW7 0.0 0.0 0.0 0.0 0.0 0.0 0.0 1.0
EMISFACT VOL42        HRDOW7 1.0 1.0 1.0 1.0 1.0 1.0 1.0 0.0
EMISFACT VOL42        HRDOW7 0.0 0.0 0.0 0.0 0.0 0.0 0.0 0.0
EMISFACT VOL42        HRDOW7 0.0 0.0 0.0 0.0 0.0 0.0 0.0 1.0
EMISFACT VOL42        HRDOW7 1.0 1.0 1.0 1.0 1.0 1.0 1.0 0.0
EMISFACT VOL42        HRDOW7 0.0 0.0 0.0 0.0 0.0 0.0 0.0 0.0
EMISFACT VOL42        HRDOW7 0.0 0.0 0.0 0.0 0.0 0.0 0.0 1.0
EMISFACT VOL42        HRDOW7 1.0 1.0 1.0 1.0 1.0 1.0 1.0 0.0
EMISFACT VOL42        HRDOW7 0.0 0.0 0.0 0.0 0.0 0.0 0.0 0.0
EMISFACT VOL42        HRDOW7 0.0 0.0 0.0 0.0 0.0 0.0 0.0 1.0
EMISFACT VOL42        HRDOW7 1.0 1.0 1.0 1.0 1.0 1.0 1.0 0.0
EMISFACT VOL42        HRDOW7 0.0 0.0 0.0 0.0 0.0 0.0 0.0 0.0
EMISFACT VOL42        HRDOW7 0.0 0.0 0.0 0.0 0.0 0.0 0.0 1.0
EMISFACT VOL42        HRDOW7 1.0 1.0 1.0 1.0 1.0 1.0 1.0 0.0
EMISFACT VOL42        HRDOW7 0.0 0.0 0.0 0.0 0.0 0.0 0.0 0.0
EMISFACT VOL42        HRDOW7 0.0 0.0 0.0 0.0 0.0 0.0 0.0 0.0
EMISFACT VOL42        HRDOW7 0.0 0.0 0.0 0.0 0.0 0.0 0.0 0.0
EMISFACT VOL42        HRDOW7 0.0 0.0 0.0 0.0 0.0 0.0 0.0 0.0
EMISFACT VOL42        HRDOW7 0.0 0.0 0.0 0.0 0.0 0.0 0.0 0.0
EMISFACT VOL42        HRDOW7 0.0 0.0 0.0 0.0 0.0 0.0 0.0 0.0
EMISFACT VOL42        HRDOW7 0.0 0.0 0.0 0.0 0.0 0.0 0.0 0.0
EMISFACT VOL43        HRDOW7 0.0 0.0 0.0 0.0 0.0 0.0 0.0 1.0
EMISFACT VOL43        HRDOW7 1.0 1.0 1.0 1.0 1.0 1.0 1.0 0.0
EMISFACT VOL43        HRDOW7 0.0 0.0 0.0 0.0 0.0 0.0 0.0 0.0
EMISFACT VOL43        HRDOW7 0.0 0.0 0.0 0.0 0.0 0.0 0.0 1.0
EMISFACT VOL43        HRDOW7 1.0 1.0 1.0 1.0 1.0 1.0 1.0 0.0
EMISFACT VOL43        HRDOW7 0.0 0.0 0.0 0.0 0.0 0.0 0.0 0.0
EMISFACT VOL43        HRDOW7 0.0 0.0 0.0 0.0 0.0 0.0 0.0 1.0
EMISFACT VOL43        HRDOW7 1.0 1.0 1.0 1.0 1.0 1.0 1.0 0.0
EMISFACT VOL43        HRDOW7 0.0 0.0 0.0 0.0 0.0 0.0 0.0 0.0
```

```
EMISFACT VOL43        HRDOW7 0.0 0.0 0.0 0.0 0.0 0.0 0.0 1.0
EMISFACT VOL43        HRDOW7 1.0 1.0 1.0 1.0 1.0 1.0 1.0 0.0
EMISFACT VOL43        HRDOW7 0.0 0.0 0.0 0.0 0.0 0.0 0.0 0.0
EMISFACT VOL43        HRDOW7 0.0 0.0 0.0 0.0 0.0 0.0 0.0 1.0
EMISFACT VOL43        HRDOW7 1.0 1.0 1.0 1.0 1.0 1.0 1.0 0.0
EMISFACT VOL43        HRDOW7 0.0 0.0 0.0 0.0 0.0 0.0 0.0 0.0
EMISFACT VOL43        HRDOW7 0.0 0.0 0.0 0.0 0.0 0.0 0.0 0.0
EMISFACT VOL43        HRDOW7 0.0 0.0 0.0 0.0 0.0 0.0 0.0 0.0
EMISFACT VOL43        HRDOW7 0.0 0.0 0.0 0.0 0.0 0.0 0.0 0.0
EMISFACT VOL43        HRDOW7 0.0 0.0 0.0 0.0 0.0 0.0 0.0 0.0
EMISFACT VOL43        HRDOW7 0.0 0.0 0.0 0.0 0.0 0.0 0.0 0.0
EMISFACT VOL43        HRDOW7 0.0 0.0 0.0 0.0 0.0 0.0 0.0 0.0
EMISFACT VOL44        HRDOW7 0.0 0.0 0.0 0.0 0.0 0.0 0.0 1.0
EMISFACT VOL44        HRDOW7 1.0 1.0 1.0 1.0 1.0 1.0 1.0 0.0
EMISFACT VOL44        HRDOW7 0.0 0.0 0.0 0.0 0.0 0.0 0.0 0.0
EMISFACT VOL44        HRDOW7 0.0 0.0 0.0 0.0 0.0 0.0 0.0 1.0
EMISFACT VOL44        HRDOW7 1.0 1.0 1.0 1.0 1.0 1.0 1.0 0.0
EMISFACT VOL44        HRDOW7 0.0 0.0 0.0 0.0 0.0 0.0 0.0 0.0
EMISFACT VOL44        HRDOW7 0.0 0.0 0.0 0.0 0.0 0.0 0.0 1.0
EMISFACT VOL44        HRDOW7 1.0 1.0 1.0 1.0 1.0 1.0 1.0 0.0
EMISFACT VOL44        HRDOW7 0.0 0.0 0.0 0.0 0.0 0.0 0.0 0.0
EMISFACT VOL44        HRDOW7 0.0 0.0 0.0 0.0 0.0 0.0 0.0 1.0
EMISFACT VOL44        HRDOW7 1.0 1.0 1.0 1.0 1.0 1.0 1.0 0.0
EMISFACT VOL44        HRDOW7 0.0 0.0 0.0 0.0 0.0 0.0 0.0 0.0
EMISFACT VOL44        HRDOW7 0.0 0.0 0.0 0.0 0.0 0.0 0.0 0.0
EMISFACT VOL44        HRDOW7 0.0 0.0 0.0 0.0 0.0 0.0 0.0 0.0
EMISFACT VOL44        HRDOW7 0.0 0.0 0.0 0.0 0.0 0.0 0.0 0.0
EMISFACT VOL44        HRDOW7 0.0 0.0 0.0 0.0 0.0 0.0 0.0 0.0
EMISFACT VOL44        HRDOW7 0.0 0.0 0.0 0.0 0.0 0.0 0.0 0.0
EMISFACT VOL45        HRDOW7 0.0 0.0 0.0 0.0 0.0 0.0 0.0 1.0
EMISFACT VOL45        HRDOW7 1.0 1.0 1.0 1.0 1.0 1.0 1.0 0.0
EMISFACT VOL45        HRDOW7 0.0 0.0 0.0 0.0 0.0 0.0 0.0 0.0
EMISFACT VOL45        HRDOW7 0.0 0.0 0.0 0.0 0.0 0.0 0.0 1.0
EMISFACT VOL45        HRDOW7 1.0 1.0 1.0 1.0 1.0 1.0 1.0 0.0
EMISFACT VOL45        HRDOW7 0.0 0.0 0.0 0.0 0.0 0.0 0.0 0.0
EMISFACT VOL45        HRDOW7 0.0 0.0 0.0 0.0 0.0 0.0 0.0 1.0
EMISFACT VOL45        HRDOW7 1.0 1.0 1.0 1.0 1.0 1.0 1.0 0.0
EMISFACT VOL45        HRDOW7 0.0 0.0 0.0 0.0 0.0 0.0 0.0 0.0
EMISFACT VOL45        HRDOW7 0.0 0.0 0.0 0.0 0.0 0.0 0.0 1.0
EMISFACT VOL45        HRDOW7 1.0 1.0 1.0 1.0 1.0 1.0 1.0 0.0
EMISFACT VOL45        HRDOW7 0.0 0.0 0.0 0.0 0.0 0.0 0.0 0.0
EMISFACT VOL45        HRDOW7 0.0 0.0 0.0 0.0 0.0 0.0 0.0 0.0
EMISFACT VOL45        HRDOW7 0.0 0.0 0.0 0.0 0.0 0.0 0.0 0.0
EMISFACT VOL45        HRDOW7 0.0 0.0 0.0 0.0 0.0 0.0 0.0 0.0
EMISFACT VOL45        HRDOW7 0.0 0.0 0.0 0.0 0.0 0.0 0.0 0.0
EMISFACT VOL45        HRDOW7 0.0 0.0 0.0 0.0 0.0 0.0 0.0 0.0
EMISFACT VOL46        HRDOW7 0.0 0.0 0.0 0.0 0.0 0.0 0.0 1.0
EMISFACT VOL46        HRDOW7 1.0 1.0 1.0 1.0 1.0 1.0 1.0 0.0
EMISFACT VOL46        HRDOW7 0.0 0.0 0.0 0.0 0.0 0.0 0.0 0.0
EMISFACT VOL46        HRDOW7 0.0 0.0 0.0 0.0 0.0 0.0 0.0 1.0
EMISFACT VOL46        HRDOW7 1.0 1.0 1.0 1.0 1.0 1.0 1.0 0.0
EMISFACT VOL46        HRDOW7 0.0 0.0 0.0 0.0 0.0 0.0 0.0 0.0
EMISFACT VOL46        HRDOW7 0.0 0.0 0.0 0.0 0.0 0.0 0.0 1.0
EMISFACT VOL46        HRDOW7 1.0 1.0 1.0 1.0 1.0 1.0 1.0 0.0
EMISFACT VOL46        HRDOW7 0.0 0.0 0.0 0.0 0.0 0.0 0.0 0.0
EMISFACT VOL46        HRDOW7 0.0 0.0 0.0 0.0 0.0 0.0 0.0 1.0
EMISFACT VOL46        HRDOW7 1.0 1.0 1.0 1.0 1.0 1.0 1.0 0.0
EMISFACT VOL46        HRDOW7 0.0 0.0 0.0 0.0 0.0 0.0 0.0 0.0
```

```
EMISFACT VOL46        HRDOW7 0.0 0.0 0.0 0.0 0.0 0.0 0.0 1.0
EMISFACT VOL46        HRDOW7 1.0 1.0 1.0 1.0 1.0 1.0 1.0 0.0
EMISFACT VOL46        HRDOW7 0.0 0.0 0.0 0.0 0.0 0.0 0.0 0.0
EMISFACT VOL46        HRDOW7 0.0 0.0 0.0 0.0 0.0 0.0 0.0 0.0
EMISFACT VOL46        HRDOW7 0.0 0.0 0.0 0.0 0.0 0.0 0.0 0.0
EMISFACT VOL46        HRDOW7 0.0 0.0 0.0 0.0 0.0 0.0 0.0 0.0
EMISFACT VOL46        HRDOW7 0.0 0.0 0.0 0.0 0.0 0.0 0.0 0.0
EMISFACT VOL46        HRDOW7 0.0 0.0 0.0 0.0 0.0 0.0 0.0 0.0
EMISFACT VOL47        HRDOW7 0.0 0.0 0.0 0.0 0.0 0.0 0.0 1.0
EMISFACT VOL47        HRDOW7 1.0 1.0 1.0 1.0 1.0 1.0 1.0 0.0
EMISFACT VOL47        HRDOW7 0.0 0.0 0.0 0.0 0.0 0.0 0.0 0.0
EMISFACT VOL47        HRDOW7 0.0 0.0 0.0 0.0 0.0 0.0 0.0 1.0
EMISFACT VOL47        HRDOW7 1.0 1.0 1.0 1.0 1.0 1.0 1.0 0.0
EMISFACT VOL47        HRDOW7 0.0 0.0 0.0 0.0 0.0 0.0 0.0 0.0
EMISFACT VOL47        HRDOW7 0.0 0.0 0.0 0.0 0.0 0.0 0.0 1.0
EMISFACT VOL47        HRDOW7 1.0 1.0 1.0 1.0 1.0 1.0 1.0 0.0
EMISFACT VOL47        HRDOW7 0.0 0.0 0.0 0.0 0.0 0.0 0.0 0.0
EMISFACT VOL47        HRDOW7 0.0 0.0 0.0 0.0 0.0 0.0 0.0 1.0
EMISFACT VOL47        HRDOW7 1.0 1.0 1.0 1.0 1.0 1.0 1.0 0.0
EMISFACT VOL47        HRDOW7 0.0 0.0 0.0 0.0 0.0 0.0 0.0 0.0
EMISFACT VOL47        HRDOW7 0.0 0.0 0.0 0.0 0.0 0.0 0.0 0.0
EMISFACT VOL47        HRDOW7 0.0 0.0 0.0 0.0 0.0 0.0 0.0 0.0
EMISFACT VOL47        HRDOW7 0.0 0.0 0.0 0.0 0.0 0.0 0.0 0.0
EMISFACT VOL47        HRDOW7 0.0 0.0 0.0 0.0 0.0 0.0 0.0 0.0
EMISFACT VOL47        HRDOW7 0.0 0.0 0.0 0.0 0.0 0.0 0.0 0.0
EMISFACT VOL48        HRDOW7 0.0 0.0 0.0 0.0 0.0 0.0 0.0 1.0
EMISFACT VOL48        HRDOW7 1.0 1.0 1.0 1.0 1.0 1.0 1.0 0.0
EMISFACT VOL48        HRDOW7 0.0 0.0 0.0 0.0 0.0 0.0 0.0 0.0
EMISFACT VOL48        HRDOW7 0.0 0.0 0.0 0.0 0.0 0.0 0.0 1.0
EMISFACT VOL48        HRDOW7 1.0 1.0 1.0 1.0 1.0 1.0 1.0 0.0
EMISFACT VOL48        HRDOW7 0.0 0.0 0.0 0.0 0.0 0.0 0.0 0.0
EMISFACT VOL48        HRDOW7 0.0 0.0 0.0 0.0 0.0 0.0 0.0 1.0
EMISFACT VOL48        HRDOW7 1.0 1.0 1.0 1.0 1.0 1.0 1.0 0.0
EMISFACT VOL48        HRDOW7 0.0 0.0 0.0 0.0 0.0 0.0 0.0 0.0
EMISFACT VOL48        HRDOW7 0.0 0.0 0.0 0.0 0.0 0.0 0.0 1.0
EMISFACT VOL48        HRDOW7 1.0 1.0 1.0 1.0 1.0 1.0 1.0 0.0
EMISFACT VOL48        HRDOW7 0.0 0.0 0.0 0.0 0.0 0.0 0.0 0.0
EMISFACT VOL48        HRDOW7 0.0 0.0 0.0 0.0 0.0 0.0 0.0 0.0
EMISFACT VOL48        HRDOW7 0.0 0.0 0.0 0.0 0.0 0.0 0.0 0.0
EMISFACT VOL48        HRDOW7 0.0 0.0 0.0 0.0 0.0 0.0 0.0 0.0
EMISFACT VOL48        HRDOW7 0.0 0.0 0.0 0.0 0.0 0.0 0.0 0.0
EMISFACT VOL48        HRDOW7 0.0 0.0 0.0 0.0 0.0 0.0 0.0 0.0
EMISFACT VOL48        HRDOW7 0.0 0.0 0.0 0.0 0.0 0.0 0.0 0.0
EMISFACT VOL49        HRDOW7 0.0 0.0 0.0 0.0 0.0 0.0 0.0 1.0
EMISFACT VOL49        HRDOW7 1.0 1.0 1.0 1.0 1.0 1.0 1.0 0.0
EMISFACT VOL49        HRDOW7 0.0 0.0 0.0 0.0 0.0 0.0 0.0 0.0
EMISFACT VOL49        HRDOW7 0.0 0.0 0.0 0.0 0.0 0.0 0.0 1.0
EMISFACT VOL49        HRDOW7 1.0 1.0 1.0 1.0 1.0 1.0 1.0 0.0
EMISFACT VOL49        HRDOW7 0.0 0.0 0.0 0.0 0.0 0.0 0.0 0.0
EMISFACT VOL49        HRDOW7 0.0 0.0 0.0 0.0 0.0 0.0 0.0 1.0
EMISFACT VOL49        HRDOW7 1.0 1.0 1.0 1.0 1.0 1.0 1.0 0.0
EMISFACT VOL49        HRDOW7 0.0 0.0 0.0 0.0 0.0 0.0 0.0 0.0
EMISFACT VOL49        HRDOW7 0.0 0.0 0.0 0.0 0.0 0.0 0.0 1.0
EMISFACT VOL49        HRDOW7 1.0 1.0 1.0 1.0 1.0 1.0 1.0 0.0
EMISFACT VOL49        HRDOW7 0.0 0.0 0.0 0.0 0.0 0.0 0.0 0.0
```

```
EMISFACT VOL49        HRDOW7 0.0 0.0 0.0 0.0 0.0 0.0 0.0 0.0
EMISFACT VOL49        HRDOW7 0.0 0.0 0.0 0.0 0.0 0.0 0.0 0.0
EMISFACT VOL49        HRDOW7 0.0 0.0 0.0 0.0 0.0 0.0 0.0 0.0
EMISFACT VOL49        HRDOW7 0.0 0.0 0.0 0.0 0.0 0.0 0.0 0.0
EMISFACT VOL49        HRDOW7 0.0 0.0 0.0 0.0 0.0 0.0 0.0 0.0
EMISFACT VOL49        HRDOW7 0.0 0.0 0.0 0.0 0.0 0.0 0.0 0.0
EMISFACT VOL50        HRDOW7 0.0 0.0 0.0 0.0 0.0 0.0 0.0 1.0
EMISFACT VOL50        HRDOW7 1.0 1.0 1.0 1.0 1.0 1.0 1.0 0.0
EMISFACT VOL50        HRDOW7 0.0 0.0 0.0 0.0 0.0 0.0 0.0 0.0
EMISFACT VOL50        HRDOW7 0.0 0.0 0.0 0.0 0.0 0.0 0.0 1.0
EMISFACT VOL50        HRDOW7 1.0 1.0 1.0 1.0 1.0 1.0 1.0 0.0
EMISFACT VOL50        HRDOW7 0.0 0.0 0.0 0.0 0.0 0.0 0.0 0.0
EMISFACT VOL50        HRDOW7 0.0 0.0 0.0 0.0 0.0 0.0 0.0 1.0
EMISFACT VOL50        HRDOW7 1.0 1.0 1.0 1.0 1.0 1.0 1.0 0.0
EMISFACT VOL50        HRDOW7 0.0 0.0 0.0 0.0 0.0 0.0 0.0 0.0
EMISFACT VOL50        HRDOW7 0.0 0.0 0.0 0.0 0.0 0.0 0.0 1.0
EMISFACT VOL50        HRDOW7 1.0 1.0 1.0 1.0 1.0 1.0 1.0 0.0
EMISFACT VOL50        HRDOW7 0.0 0.0 0.0 0.0 0.0 0.0 0.0 0.0
EMISFACT VOL50        HRDOW7 0.0 0.0 0.0 0.0 0.0 0.0 0.0 1.0
EMISFACT VOL50        HRDOW7 1.0 1.0 1.0 1.0 1.0 1.0 1.0 0.0
EMISFACT VOL50        HRDOW7 0.0 0.0 0.0 0.0 0.0 0.0 0.0 0.0
EMISFACT VOL50        HRDOW7 0.0 0.0 0.0 0.0 0.0 0.0 0.0 0.0
EMISFACT VOL50        HRDOW7 0.0 0.0 0.0 0.0 0.0 0.0 0.0 0.0
EMISFACT VOL50        HRDOW7 0.0 0.0 0.0 0.0 0.0 0.0 0.0 0.0
EMISFACT VOL50        HRDOW7 0.0 0.0 0.0 0.0 0.0 0.0 0.0 0.0
EMISFACT VOL50        HRDOW7 0.0 0.0 0.0 0.0 0.0 0.0 0.0 0.0
EMISFACT VOL51        HRDOW7 0.0 0.0 0.0 0.0 0.0 0.0 0.0 1.0
EMISFACT VOL51        HRDOW7 1.0 1.0 1.0 1.0 1.0 1.0 1.0 0.0
EMISFACT VOL51        HRDOW7 0.0 0.0 0.0 0.0 0.0 0.0 0.0 0.0
EMISFACT VOL51        HRDOW7 0.0 0.0 0.0 0.0 0.0 0.0 0.0 1.0
EMISFACT VOL51        HRDOW7 1.0 1.0 1.0 1.0 1.0 1.0 1.0 0.0
EMISFACT VOL51        HRDOW7 0.0 0.0 0.0 0.0 0.0 0.0 0.0 0.0
EMISFACT VOL51        HRDOW7 0.0 0.0 0.0 0.0 0.0 0.0 0.0 1.0
EMISFACT VOL51        HRDOW7 1.0 1.0 1.0 1.0 1.0 1.0 1.0 0.0
EMISFACT VOL51        HRDOW7 0.0 0.0 0.0 0.0 0.0 0.0 0.0 0.0
EMISFACT VOL51        HRDOW7 0.0 0.0 0.0 0.0 0.0 0.0 0.0 1.0
EMISFACT VOL51        HRDOW7 1.0 1.0 1.0 1.0 1.0 1.0 1.0 0.0
EMISFACT VOL51        HRDOW7 0.0 0.0 0.0 0.0 0.0 0.0 0.0 0.0
EMISFACT VOL51        HRDOW7 0.0 0.0 0.0 0.0 0.0 0.0 0.0 0.0
EMISFACT VOL51        HRDOW7 0.0 0.0 0.0 0.0 0.0 0.0 0.0 0.0
EMISFACT VOL51        HRDOW7 0.0 0.0 0.0 0.0 0.0 0.0 0.0 0.0
EMISFACT VOL51        HRDOW7 0.0 0.0 0.0 0.0 0.0 0.0 0.0 0.0
EMISFACT VOL51        HRDOW7 0.0 0.0 0.0 0.0 0.0 0.0 0.0 0.0
EMISFACT VOL52        HRDOW7 0.0 0.0 0.0 0.0 0.0 0.0 0.0 1.0
EMISFACT VOL52        HRDOW7 1.0 1.0 1.0 1.0 1.0 1.0 1.0 0.0
EMISFACT VOL52        HRDOW7 0.0 0.0 0.0 0.0 0.0 0.0 0.0 0.0
EMISFACT VOL52        HRDOW7 0.0 0.0 0.0 0.0 0.0 0.0 0.0 1.0
EMISFACT VOL52        HRDOW7 1.0 1.0 1.0 1.0 1.0 1.0 1.0 0.0
EMISFACT VOL52        HRDOW7 0.0 0.0 0.0 0.0 0.0 0.0 0.0 0.0
EMISFACT VOL52        HRDOW7 0.0 0.0 0.0 0.0 0.0 0.0 0.0 1.0
EMISFACT VOL52        HRDOW7 1.0 1.0 1.0 1.0 1.0 1.0 1.0 0.0
EMISFACT VOL52        HRDOW7 0.0 0.0 0.0 0.0 0.0 0.0 0.0 0.0
EMISFACT VOL52        HRDOW7 0.0 0.0 0.0 0.0 0.0 0.0 0.0 1.0
EMISFACT VOL52        HRDOW7 1.0 1.0 1.0 1.0 1.0 1.0 1.0 0.0
EMISFACT VOL52        HRDOW7 0.0 0.0 0.0 0.0 0.0 0.0 0.0 0.0
EMISFACT VOL52        HRDOW7 0.0 0.0 0.0 0.0 0.0 0.0 0.0 1.0
EMISFACT VOL52        HRDOW7 1.0 1.0 1.0 1.0 1.0 1.0 1.0 0.0
EMISFACT VOL52        HRDOW7 0.0 0.0 0.0 0.0 0.0 0.0 0.0 0.0
EMISFACT VOL52        HRDOW7 0.0 0.0 0.0 0.0 0.0 0.0 0.0 0.0
EMISFACT VOL52        HRDOW7 0.0 0.0 0.0 0.0 0.0 0.0 0.0 0.0
EMISFACT VOL52        HRDOW7 0.0 0.0 0.0 0.0 0.0 0.0 0.0 0.0
```

```
EMISFACT VOL52        HRDOW7 0.0 0.0 0.0 0.0 0.0 0.0 0.0 0.0
EMISFACT VOL52        HRDOW7 0.0 0.0 0.0 0.0 0.0 0.0 0.0 0.0
EMISFACT VOL52        HRDOW7 0.0 0.0 0.0 0.0 0.0 0.0 0.0 0.0
EMISFACT VOL53        HRDOW7 0.0 0.0 0.0 0.0 0.0 0.0 0.0 1.0
EMISFACT VOL53        HRDOW7 1.0 1.0 1.0 1.0 1.0 1.0 1.0 0.0
EMISFACT VOL53        HRDOW7 0.0 0.0 0.0 0.0 0.0 0.0 0.0 0.0
EMISFACT VOL53        HRDOW7 0.0 0.0 0.0 0.0 0.0 0.0 0.0 1.0
EMISFACT VOL53        HRDOW7 1.0 1.0 1.0 1.0 1.0 1.0 1.0 0.0
EMISFACT VOL53        HRDOW7 0.0 0.0 0.0 0.0 0.0 0.0 0.0 0.0
EMISFACT VOL53        HRDOW7 0.0 0.0 0.0 0.0 0.0 0.0 0.0 1.0
EMISFACT VOL53        HRDOW7 1.0 1.0 1.0 1.0 1.0 1.0 1.0 0.0
EMISFACT VOL53        HRDOW7 0.0 0.0 0.0 0.0 0.0 0.0 0.0 0.0
EMISFACT VOL53        HRDOW7 0.0 0.0 0.0 0.0 0.0 0.0 0.0 1.0
EMISFACT VOL53        HRDOW7 1.0 1.0 1.0 1.0 1.0 1.0 1.0 0.0
EMISFACT VOL53        HRDOW7 0.0 0.0 0.0 0.0 0.0 0.0 0.0 0.0
EMISFACT VOL53        HRDOW7 0.0 0.0 0.0 0.0 0.0 0.0 0.0 1.0
EMISFACT VOL53        HRDOW7 1.0 1.0 1.0 1.0 1.0 1.0 1.0 0.0
EMISFACT VOL53        HRDOW7 0.0 0.0 0.0 0.0 0.0 0.0 0.0 0.0
EMISFACT VOL53        HRDOW7 0.0 0.0 0.0 0.0 0.0 0.0 0.0 0.0
EMISFACT VOL53        HRDOW7 0.0 0.0 0.0 0.0 0.0 0.0 0.0 0.0
EMISFACT VOL53        HRDOW7 0.0 0.0 0.0 0.0 0.0 0.0 0.0 0.0
EMISFACT VOL53        HRDOW7 0.0 0.0 0.0 0.0 0.0 0.0 0.0 0.0
EMISFACT VOL53        HRDOW7 0.0 0.0 0.0 0.0 0.0 0.0 0.0 0.0
EMISFACT VOL54        HRDOW7 0.0 0.0 0.0 0.0 0.0 0.0 0.0 1.0
EMISFACT VOL54        HRDOW7 1.0 1.0 1.0 1.0 1.0 1.0 1.0 0.0
EMISFACT VOL54        HRDOW7 0.0 0.0 0.0 0.0 0.0 0.0 0.0 0.0
EMISFACT VOL54        HRDOW7 0.0 0.0 0.0 0.0 0.0 0.0 0.0 1.0
EMISFACT VOL54        HRDOW7 1.0 1.0 1.0 1.0 1.0 1.0 1.0 0.0
EMISFACT VOL54        HRDOW7 0.0 0.0 0.0 0.0 0.0 0.0 0.0 0.0
EMISFACT VOL54        HRDOW7 0.0 0.0 0.0 0.0 0.0 0.0 0.0 1.0
EMISFACT VOL54        HRDOW7 1.0 1.0 1.0 1.0 1.0 1.0 1.0 0.0
EMISFACT VOL54        HRDOW7 0.0 0.0 0.0 0.0 0.0 0.0 0.0 0.0
EMISFACT VOL54        HRDOW7 0.0 0.0 0.0 0.0 0.0 0.0 0.0 1.0
EMISFACT VOL54        HRDOW7 1.0 1.0 1.0 1.0 1.0 1.0 1.0 0.0
EMISFACT VOL54        HRDOW7 0.0 0.0 0.0 0.0 0.0 0.0 0.0 0.0
EMISFACT VOL54        HRDOW7 0.0 0.0 0.0 0.0 0.0 0.0 0.0 1.0
EMISFACT VOL54        HRDOW7 1.0 1.0 1.0 1.0 1.0 1.0 1.0 0.0
EMISFACT VOL54        HRDOW7 0.0 0.0 0.0 0.0 0.0 0.0 0.0 0.0
EMISFACT VOL54        HRDOW7 0.0 0.0 0.0 0.0 0.0 0.0 0.0 0.0
EMISFACT VOL54        HRDOW7 0.0 0.0 0.0 0.0 0.0 0.0 0.0 0.0
EMISFACT VOL54        HRDOW7 0.0 0.0 0.0 0.0 0.0 0.0 0.0 0.0
EMISFACT VOL54        HRDOW7 0.0 0.0 0.0 0.0 0.0 0.0 0.0 0.0
EMISFACT VOL54        HRDOW7 0.0 0.0 0.0 0.0 0.0 0.0 0.0 0.0
EMISFACT VOL54        HRDOW7 0.0 0.0 0.0 0.0 0.0 0.0 0.0 0.0
EMISFACT VOL55        HRDOW7 0.0 0.0 0.0 0.0 0.0 0.0 0.0 1.0
EMISFACT VOL55        HRDOW7 1.0 1.0 1.0 1.0 1.0 1.0 1.0 0.0
EMISFACT VOL55        HRDOW7 0.0 0.0 0.0 0.0 0.0 0.0 0.0 0.0
EMISFACT VOL55        HRDOW7 0.0 0.0 0.0 0.0 0.0 0.0 0.0 1.0
EMISFACT VOL55        HRDOW7 1.0 1.0 1.0 1.0 1.0 1.0 1.0 0.0
EMISFACT VOL55        HRDOW7 0.0 0.0 0.0 0.0 0.0 0.0 0.0 0.0
EMISFACT VOL55        HRDOW7 0.0 0.0 0.0 0.0 0.0 0.0 0.0 1.0
EMISFACT VOL55        HRDOW7 1.0 1.0 1.0 1.0 1.0 1.0 1.0 0.0
EMISFACT VOL55        HRDOW7 0.0 0.0 0.0 0.0 0.0 0.0 0.0 0.0
EMISFACT VOL55        HRDOW7 0.0 0.0 0.0 0.0 0.0 0.0 0.0 1.0
EMISFACT VOL55        HRDOW7 1.0 1.0 1.0 1.0 1.0 1.0 1.0 0.0
EMISFACT VOL55        HRDOW7 0.0 0.0 0.0 0.0 0.0 0.0 0.0 0.0
EMISFACT VOL55        HRDOW7 0.0 0.0 0.0 0.0 0.0 0.0 0.0 1.0
EMISFACT VOL55        HRDOW7 1.0 1.0 1.0 1.0 1.0 1.0 1.0 0.0
EMISFACT VOL55        HRDOW7 0.0 0.0 0.0 0.0 0.0 0.0 0.0 0.0
EMISFACT VOL55        HRDOW7 0.0 0.0 0.0 0.0 0.0 0.0 0.0 0.0
EMISFACT VOL55        HRDOW7 0.0 0.0 0.0 0.0 0.0 0.0 0.0 0.0
EMISFACT VOL55        HRDOW7 0.0 0.0 0.0 0.0 0.0 0.0 0.0 0.0
EMISFACT VOL55        HRDOW7 0.0 0.0 0.0 0.0 0.0 0.0 0.0 0.0
EMISFACT VOL55        HRDOW7 0.0 0.0 0.0 0.0 0.0 0.0 0.0 0.0
EMISFACT VOL55        HRDOW7 0.0 0.0 0.0 0.0 0.0 0.0 0.0 0.0
```

```
EMISFACT VOL56        HRDOW7 0.0 0.0 0.0 0.0 0.0 0.0 0.0 1.0
EMISFACT VOL56        HRDOW7 1.0 1.0 1.0 1.0 1.0 1.0 1.0 0.0
EMISFACT VOL56        HRDOW7 0.0 0.0 0.0 0.0 0.0 0.0 0.0 0.0
EMISFACT VOL56        HRDOW7 0.0 0.0 0.0 0.0 0.0 0.0 0.0 1.0
EMISFACT VOL56        HRDOW7 1.0 1.0 1.0 1.0 1.0 1.0 1.0 0.0
EMISFACT VOL56        HRDOW7 0.0 0.0 0.0 0.0 0.0 0.0 0.0 0.0
EMISFACT VOL56        HRDOW7 0.0 0.0 0.0 0.0 0.0 0.0 0.0 1.0
EMISFACT VOL56        HRDOW7 1.0 1.0 1.0 1.0 1.0 1.0 1.0 0.0
EMISFACT VOL56        HRDOW7 0.0 0.0 0.0 0.0 0.0 0.0 0.0 0.0
EMISFACT VOL56        HRDOW7 0.0 0.0 0.0 0.0 0.0 0.0 0.0 1.0
EMISFACT VOL56        HRDOW7 1.0 1.0 1.0 1.0 1.0 1.0 1.0 0.0
EMISFACT VOL56        HRDOW7 0.0 0.0 0.0 0.0 0.0 0.0 0.0 0.0
EMISFACT VOL56        HRDOW7 0.0 0.0 0.0 0.0 0.0 0.0 0.0 0.0
EMISFACT VOL56        HRDOW7 0.0 0.0 0.0 0.0 0.0 0.0 0.0 0.0
EMISFACT VOL56        HRDOW7 0.0 0.0 0.0 0.0 0.0 0.0 0.0 0.0
EMISFACT VOL56        HRDOW7 0.0 0.0 0.0 0.0 0.0 0.0 0.0 0.0
EMISFACT VOL56        HRDOW7 0.0 0.0 0.0 0.0 0.0 0.0 0.0 0.0
EMISFACT VOL56        HRDOW7 0.0 0.0 0.0 0.0 0.0 0.0 0.0 0.0
EMISFACT VOL57        HRDOW7 0.0 0.0 0.0 0.0 0.0 0.0 0.0 1.0
EMISFACT VOL57        HRDOW7 1.0 1.0 1.0 1.0 1.0 1.0 1.0 0.0
EMISFACT VOL57        HRDOW7 0.0 0.0 0.0 0.0 0.0 0.0 0.0 0.0
EMISFACT VOL57        HRDOW7 0.0 0.0 0.0 0.0 0.0 0.0 0.0 1.0
EMISFACT VOL57        HRDOW7 1.0 1.0 1.0 1.0 1.0 1.0 1.0 0.0
EMISFACT VOL57        HRDOW7 0.0 0.0 0.0 0.0 0.0 0.0 0.0 0.0
EMISFACT VOL57        HRDOW7 0.0 0.0 0.0 0.0 0.0 0.0 0.0 1.0
EMISFACT VOL57        HRDOW7 1.0 1.0 1.0 1.0 1.0 1.0 1.0 0.0
EMISFACT VOL57        HRDOW7 0.0 0.0 0.0 0.0 0.0 0.0 0.0 0.0
EMISFACT VOL57        HRDOW7 0.0 0.0 0.0 0.0 0.0 0.0 0.0 1.0
EMISFACT VOL57        HRDOW7 1.0 1.0 1.0 1.0 1.0 1.0 1.0 0.0
EMISFACT VOL57        HRDOW7 0.0 0.0 0.0 0.0 0.0 0.0 0.0 0.0
EMISFACT VOL57        HRDOW7 0.0 0.0 0.0 0.0 0.0 0.0 0.0 0.0
EMISFACT VOL57        HRDOW7 0.0 0.0 0.0 0.0 0.0 0.0 0.0 0.0
EMISFACT VOL57        HRDOW7 0.0 0.0 0.0 0.0 0.0 0.0 0.0 0.0
EMISFACT VOL57        HRDOW7 0.0 0.0 0.0 0.0 0.0 0.0 0.0 0.0
EMISFACT VOL57        HRDOW7 0.0 0.0 0.0 0.0 0.0 0.0 0.0 0.0
EMISFACT VOL58        HRDOW7 0.0 0.0 0.0 0.0 0.0 0.0 0.0 1.0
EMISFACT VOL58        HRDOW7 1.0 1.0 1.0 1.0 1.0 1.0 1.0 0.0
EMISFACT VOL58        HRDOW7 0.0 0.0 0.0 0.0 0.0 0.0 0.0 0.0
EMISFACT VOL58        HRDOW7 0.0 0.0 0.0 0.0 0.0 0.0 0.0 1.0
EMISFACT VOL58        HRDOW7 1.0 1.0 1.0 1.0 1.0 1.0 1.0 0.0
EMISFACT VOL58        HRDOW7 0.0 0.0 0.0 0.0 0.0 0.0 0.0 0.0
EMISFACT VOL58        HRDOW7 0.0 0.0 0.0 0.0 0.0 0.0 0.0 1.0
EMISFACT VOL58        HRDOW7 1.0 1.0 1.0 1.0 1.0 1.0 1.0 0.0
EMISFACT VOL58        HRDOW7 0.0 0.0 0.0 0.0 0.0 0.0 0.0 0.0
EMISFACT VOL58        HRDOW7 0.0 0.0 0.0 0.0 0.0 0.0 0.0 1.0
EMISFACT VOL58        HRDOW7 1.0 1.0 1.0 1.0 1.0 1.0 1.0 0.0
EMISFACT VOL58        HRDOW7 0.0 0.0 0.0 0.0 0.0 0.0 0.0 0.0
EMISFACT VOL58        HRDOW7 0.0 0.0 0.0 0.0 0.0 0.0 0.0 0.0
EMISFACT VOL58        HRDOW7 0.0 0.0 0.0 0.0 0.0 0.0 0.0 0.0
EMISFACT VOL58        HRDOW7 0.0 0.0 0.0 0.0 0.0 0.0 0.0 0.0
EMISFACT VOL58        HRDOW7 0.0 0.0 0.0 0.0 0.0 0.0 0.0 0.0
EMISFACT VOL58        HRDOW7 0.0 0.0 0.0 0.0 0.0 0.0 0.0 0.0
EMISFACT VOL58        HRDOW7 0.0 0.0 0.0 0.0 0.0 0.0 0.0 0.0
EMISFACT VOL59        HRDOW7 0.0 0.0 0.0 0.0 0.0 0.0 0.0 1.0
EMISFACT VOL59        HRDOW7 1.0 1.0 1.0 1.0 1.0 1.0 1.0 0.0
EMISFACT VOL59        HRDOW7 0.0 0.0 0.0 0.0 0.0 0.0 0.0 0.0
```

```
EMISFACT VOL59        HRDOW7 0.0 0.0 0.0 0.0 0.0 0.0 0.0 1.0
EMISFACT VOL59        HRDOW7 1.0 1.0 1.0 1.0 1.0 1.0 1.0 0.0
EMISFACT VOL59        HRDOW7 0.0 0.0 0.0 0.0 0.0 0.0 0.0 0.0
EMISFACT VOL59        HRDOW7 0.0 0.0 0.0 0.0 0.0 0.0 0.0 1.0
EMISFACT VOL59        HRDOW7 1.0 1.0 1.0 1.0 1.0 1.0 1.0 0.0
EMISFACT VOL59        HRDOW7 0.0 0.0 0.0 0.0 0.0 0.0 0.0 0.0
EMISFACT VOL59        HRDOW7 0.0 0.0 0.0 0.0 0.0 0.0 0.0 1.0
EMISFACT VOL59        HRDOW7 1.0 1.0 1.0 1.0 1.0 1.0 1.0 0.0
EMISFACT VOL59        HRDOW7 0.0 0.0 0.0 0.0 0.0 0.0 0.0 0.0
EMISFACT VOL59        HRDOW7 0.0 0.0 0.0 0.0 0.0 0.0 0.0 1.0
EMISFACT VOL59        HRDOW7 1.0 1.0 1.0 1.0 1.0 1.0 1.0 0.0
EMISFACT VOL59        HRDOW7 0.0 0.0 0.0 0.0 0.0 0.0 0.0 0.0
EMISFACT VOL59        HRDOW7 0.0 0.0 0.0 0.0 0.0 0.0 0.0 0.0
EMISFACT VOL59        HRDOW7 0.0 0.0 0.0 0.0 0.0 0.0 0.0 0.0
EMISFACT VOL59        HRDOW7 0.0 0.0 0.0 0.0 0.0 0.0 0.0 0.0
EMISFACT VOL59        HRDOW7 0.0 0.0 0.0 0.0 0.0 0.0 0.0 0.0
EMISFACT VOL59        HRDOW7 0.0 0.0 0.0 0.0 0.0 0.0 0.0 0.0
EMISFACT VOL59        HRDOW7 0.0 0.0 0.0 0.0 0.0 0.0 0.0 0.0
EMISFACT VOL60        HRDOW7 0.0 0.0 0.0 0.0 0.0 0.0 0.0 1.0
EMISFACT VOL60        HRDOW7 1.0 1.0 1.0 1.0 1.0 1.0 1.0 0.0
EMISFACT VOL60        HRDOW7 0.0 0.0 0.0 0.0 0.0 0.0 0.0 0.0
EMISFACT VOL60        HRDOW7 0.0 0.0 0.0 0.0 0.0 0.0 0.0 1.0
EMISFACT VOL60        HRDOW7 1.0 1.0 1.0 1.0 1.0 1.0 1.0 0.0
EMISFACT VOL60        HRDOW7 0.0 0.0 0.0 0.0 0.0 0.0 0.0 0.0
EMISFACT VOL60        HRDOW7 0.0 0.0 0.0 0.0 0.0 0.0 0.0 1.0
EMISFACT VOL60        HRDOW7 1.0 1.0 1.0 1.0 1.0 1.0 1.0 0.0
EMISFACT VOL60        HRDOW7 0.0 0.0 0.0 0.0 0.0 0.0 0.0 0.0
EMISFACT VOL60        HRDOW7 0.0 0.0 0.0 0.0 0.0 0.0 0.0 1.0
EMISFACT VOL60        HRDOW7 1.0 1.0 1.0 1.0 1.0 1.0 1.0 0.0
EMISFACT VOL60        HRDOW7 0.0 0.0 0.0 0.0 0.0 0.0 0.0 0.0
EMISFACT VOL60        HRDOW7 0.0 0.0 0.0 0.0 0.0 0.0 0.0 1.0
EMISFACT VOL60        HRDOW7 1.0 1.0 1.0 1.0 1.0 1.0 1.0 0.0
EMISFACT VOL60        HRDOW7 0.0 0.0 0.0 0.0 0.0 0.0 0.0 0.0
EMISFACT VOL60        HRDOW7 0.0 0.0 0.0 0.0 0.0 0.0 0.0 0.0
EMISFACT VOL60        HRDOW7 0.0 0.0 0.0 0.0 0.0 0.0 0.0 0.0
EMISFACT VOL60        HRDOW7 0.0 0.0 0.0 0.0 0.0 0.0 0.0 0.0
EMISFACT VOL60        HRDOW7 0.0 0.0 0.0 0.0 0.0 0.0 0.0 0.0
EMISFACT VOL60        HRDOW7 0.0 0.0 0.0 0.0 0.0 0.0 0.0 0.0
EMISFACT VOL60        HRDOW7 0.0 0.0 0.0 0.0 0.0 0.0 0.0 0.0
EMISFACT VOL61        HRDOW7 0.0 0.0 0.0 0.0 0.0 0.0 0.0 1.0
EMISFACT VOL61        HRDOW7 1.0 1.0 1.0 1.0 1.0 1.0 1.0 0.0
EMISFACT VOL61        HRDOW7 0.0 0.0 0.0 0.0 0.0 0.0 0.0 0.0
EMISFACT VOL61        HRDOW7 0.0 0.0 0.0 0.0 0.0 0.0 0.0 1.0
EMISFACT VOL61        HRDOW7 1.0 1.0 1.0 1.0 1.0 1.0 1.0 0.0
EMISFACT VOL61        HRDOW7 0.0 0.0 0.0 0.0 0.0 0.0 0.0 0.0
EMISFACT VOL61        HRDOW7 0.0 0.0 0.0 0.0 0.0 0.0 0.0 1.0
EMISFACT VOL61        HRDOW7 1.0 1.0 1.0 1.0 1.0 1.0 1.0 0.0
EMISFACT VOL61        HRDOW7 0.0 0.0 0.0 0.0 0.0 0.0 0.0 0.0
EMISFACT VOL61        HRDOW7 0.0 0.0 0.0 0.0 0.0 0.0 0.0 1.0
EMISFACT VOL61        HRDOW7 1.0 1.0 1.0 1.0 1.0 1.0 1.0 0.0
EMISFACT VOL61        HRDOW7 0.0 0.0 0.0 0.0 0.0 0.0 0.0 0.0
EMISFACT VOL61        HRDOW7 0.0 0.0 0.0 0.0 0.0 0.0 0.0 0.0
EMISFACT VOL61        HRDOW7 0.0 0.0 0.0 0.0 0.0 0.0 0.0 0.0
EMISFACT VOL61        HRDOW7 0.0 0.0 0.0 0.0 0.0 0.0 0.0 0.0
EMISFACT VOL61        HRDOW7 0.0 0.0 0.0 0.0 0.0 0.0 0.0 0.0
EMISFACT VOL61        HRDOW7 0.0 0.0 0.0 0.0 0.0 0.0 0.0 0.0
EMISFACT VOL62        HRDOW7 0.0 0.0 0.0 0.0 0.0 0.0 0.0 1.0
EMISFACT VOL62        HRDOW7 1.0 1.0 1.0 1.0 1.0 1.0 1.0 0.0
EMISFACT VOL62        HRDOW7 0.0 0.0 0.0 0.0 0.0 0.0 0.0 0.0
EMISFACT VOL62        HRDOW7 0.0 0.0 0.0 0.0 0.0 0.0 0.0 1.0
EMISFACT VOL62        HRDOW7 1.0 1.0 1.0 1.0 1.0 1.0 1.0 0.0
EMISFACT VOL62        HRDOW7 0.0 0.0 0.0 0.0 0.0 0.0 0.0 0.0
```

```
EMISFACT VOL62        HRDOW7 0.0 0.0 0.0 0.0 0.0 0.0 0.0 1.0
EMISFACT VOL62        HRDOW7 1.0 1.0 1.0 1.0 1.0 1.0 1.0 0.0
EMISFACT VOL62        HRDOW7 0.0 0.0 0.0 0.0 0.0 0.0 0.0 0.0
EMISFACT VOL62        HRDOW7 0.0 0.0 0.0 0.0 0.0 0.0 0.0 1.0
EMISFACT VOL62        HRDOW7 1.0 1.0 1.0 1.0 1.0 1.0 1.0 0.0
EMISFACT VOL62        HRDOW7 0.0 0.0 0.0 0.0 0.0 0.0 0.0 0.0
EMISFACT VOL62        HRDOW7 0.0 0.0 0.0 0.0 0.0 0.0 0.0 1.0
EMISFACT VOL62        HRDOW7 1.0 1.0 1.0 1.0 1.0 1.0 1.0 0.0
EMISFACT VOL62        HRDOW7 0.0 0.0 0.0 0.0 0.0 0.0 0.0 0.0
EMISFACT VOL62        HRDOW7 0.0 0.0 0.0 0.0 0.0 0.0 0.0 0.0
EMISFACT VOL62        HRDOW7 0.0 0.0 0.0 0.0 0.0 0.0 0.0 0.0
EMISFACT VOL62        HRDOW7 0.0 0.0 0.0 0.0 0.0 0.0 0.0 0.0
EMISFACT VOL62        HRDOW7 0.0 0.0 0.0 0.0 0.0 0.0 0.0 0.0
EMISFACT VOL62        HRDOW7 0.0 0.0 0.0 0.0 0.0 0.0 0.0 0.0
EMISFACT VOL63        HRDOW7 0.0 0.0 0.0 0.0 0.0 0.0 0.0 1.0
EMISFACT VOL63        HRDOW7 1.0 1.0 1.0 1.0 1.0 1.0 1.0 0.0
EMISFACT VOL63        HRDOW7 0.0 0.0 0.0 0.0 0.0 0.0 0.0 0.0
EMISFACT VOL63        HRDOW7 0.0 0.0 0.0 0.0 0.0 0.0 0.0 1.0
EMISFACT VOL63        HRDOW7 1.0 1.0 1.0 1.0 1.0 1.0 1.0 0.0
EMISFACT VOL63        HRDOW7 0.0 0.0 0.0 0.0 0.0 0.0 0.0 0.0
EMISFACT VOL63        HRDOW7 0.0 0.0 0.0 0.0 0.0 0.0 0.0 1.0
EMISFACT VOL63        HRDOW7 1.0 1.0 1.0 1.0 1.0 1.0 1.0 0.0
EMISFACT VOL63        HRDOW7 0.0 0.0 0.0 0.0 0.0 0.0 0.0 0.0
EMISFACT VOL63        HRDOW7 0.0 0.0 0.0 0.0 0.0 0.0 0.0 1.0
EMISFACT VOL63        HRDOW7 1.0 1.0 1.0 1.0 1.0 1.0 1.0 0.0
EMISFACT VOL63        HRDOW7 0.0 0.0 0.0 0.0 0.0 0.0 0.0 0.0
EMISFACT VOL63        HRDOW7 0.0 0.0 0.0 0.0 0.0 0.0 0.0 1.0
EMISFACT VOL63        HRDOW7 1.0 1.0 1.0 1.0 1.0 1.0 1.0 0.0
EMISFACT VOL63        HRDOW7 0.0 0.0 0.0 0.0 0.0 0.0 0.0 0.0
EMISFACT VOL63        HRDOW7 0.0 0.0 0.0 0.0 0.0 0.0 0.0 0.0
EMISFACT VOL63        HRDOW7 0.0 0.0 0.0 0.0 0.0 0.0 0.0 0.0
EMISFACT VOL63        HRDOW7 0.0 0.0 0.0 0.0 0.0 0.0 0.0 0.0
EMISFACT VOL63        HRDOW7 0.0 0.0 0.0 0.0 0.0 0.0 0.0 0.0
EMISFACT VOL63        HRDOW7 0.0 0.0 0.0 0.0 0.0 0.0 0.0 0.0
EMISFACT VOL63        HRDOW7 0.0 0.0 0.0 0.0 0.0 0.0 0.0 0.0
EMISFACT VOL64        HRDOW7 0.0 0.0 0.0 0.0 0.0 0.0 0.0 1.0
EMISFACT VOL64        HRDOW7 1.0 1.0 1.0 1.0 1.0 1.0 1.0 0.0
EMISFACT VOL64        HRDOW7 0.0 0.0 0.0 0.0 0.0 0.0 0.0 0.0
EMISFACT VOL64        HRDOW7 0.0 0.0 0.0 0.0 0.0 0.0 0.0 1.0
EMISFACT VOL64        HRDOW7 1.0 1.0 1.0 1.0 1.0 1.0 1.0 0.0
EMISFACT VOL64        HRDOW7 0.0 0.0 0.0 0.0 0.0 0.0 0.0 0.0
EMISFACT VOL64        HRDOW7 0.0 0.0 0.0 0.0 0.0 0.0 0.0 1.0
EMISFACT VOL64        HRDOW7 1.0 1.0 1.0 1.0 1.0 1.0 1.0 0.0
EMISFACT VOL64        HRDOW7 0.0 0.0 0.0 0.0 0.0 0.0 0.0 0.0
EMISFACT VOL64        HRDOW7 0.0 0.0 0.0 0.0 0.0 0.0 0.0 1.0
EMISFACT VOL64        HRDOW7 1.0 1.0 1.0 1.0 1.0 1.0 1.0 0.0
EMISFACT VOL64        HRDOW7 0.0 0.0 0.0 0.0 0.0 0.0 0.0 0.0
EMISFACT VOL64        HRDOW7 0.0 0.0 0.0 0.0 0.0 0.0 0.0 0.0
EMISFACT VOL64        HRDOW7 0.0 0.0 0.0 0.0 0.0 0.0 0.0 0.0
EMISFACT VOL64        HRDOW7 0.0 0.0 0.0 0.0 0.0 0.0 0.0 0.0
EMISFACT VOL64        HRDOW7 0.0 0.0 0.0 0.0 0.0 0.0 0.0 0.0
EMISFACT VOL64        HRDOW7 0.0 0.0 0.0 0.0 0.0 0.0 0.0 0.0
EMISFACT VOL64        HRDOW7 0.0 0.0 0.0 0.0 0.0 0.0 0.0 0.0
EMISFACT VOL65        HRDOW7 0.0 0.0 0.0 0.0 0.0 0.0 0.0 1.0
EMISFACT VOL65        HRDOW7 1.0 1.0 1.0 1.0 1.0 1.0 1.0 0.0
EMISFACT VOL65        HRDOW7 0.0 0.0 0.0 0.0 0.0 0.0 0.0 0.0
EMISFACT VOL65        HRDOW7 0.0 0.0 0.0 0.0 0.0 0.0 0.0 1.0
EMISFACT VOL65        HRDOW7 1.0 1.0 1.0 1.0 1.0 1.0 1.0 0.0
EMISFACT VOL65        HRDOW7 0.0 0.0 0.0 0.0 0.0 0.0 0.0 0.0
EMISFACT VOL65        HRDOW7 0.0 0.0 0.0 0.0 0.0 0.0 0.0 1.0
EMISFACT VOL65        HRDOW7 1.0 1.0 1.0 1.0 1.0 1.0 1.0 0.0
EMISFACT VOL65        HRDOW7 0.0 0.0 0.0 0.0 0.0 0.0 0.0 0.0
```

```
EMISFACT VOL65        HRDOW7 0.0 0.0 0.0 0.0 0.0 0.0 0.0 1.0
EMISFACT VOL65        HRDOW7 1.0 1.0 1.0 1.0 1.0 1.0 1.0 0.0
EMISFACT VOL65        HRDOW7 0.0 0.0 0.0 0.0 0.0 0.0 0.0 0.0
EMISFACT VOL65        HRDOW7 0.0 0.0 0.0 0.0 0.0 0.0 0.0 1.0
EMISFACT VOL65        HRDOW7 1.0 1.0 1.0 1.0 1.0 1.0 1.0 0.0
EMISFACT VOL65        HRDOW7 0.0 0.0 0.0 0.0 0.0 0.0 0.0 0.0
EMISFACT VOL65        HRDOW7 0.0 0.0 0.0 0.0 0.0 0.0 0.0 0.0
EMISFACT VOL65        HRDOW7 0.0 0.0 0.0 0.0 0.0 0.0 0.0 0.0
EMISFACT VOL65        HRDOW7 0.0 0.0 0.0 0.0 0.0 0.0 0.0 0.0
EMISFACT VOL65        HRDOW7 0.0 0.0 0.0 0.0 0.0 0.0 0.0 0.0
EMISFACT VOL65        HRDOW7 0.0 0.0 0.0 0.0 0.0 0.0 0.0 0.0
EMISFACT VOL65        HRDOW7 0.0 0.0 0.0 0.0 0.0 0.0 0.0 0.0
EMISFACT VOL66        HRDOW7 0.0 0.0 0.0 0.0 0.0 0.0 0.0 1.0
EMISFACT VOL66        HRDOW7 1.0 1.0 1.0 1.0 1.0 1.0 1.0 0.0
EMISFACT VOL66        HRDOW7 0.0 0.0 0.0 0.0 0.0 0.0 0.0 0.0
EMISFACT VOL66        HRDOW7 0.0 0.0 0.0 0.0 0.0 0.0 0.0 1.0
EMISFACT VOL66        HRDOW7 1.0 1.0 1.0 1.0 1.0 1.0 1.0 0.0
EMISFACT VOL66        HRDOW7 0.0 0.0 0.0 0.0 0.0 0.0 0.0 0.0
EMISFACT VOL66        HRDOW7 0.0 0.0 0.0 0.0 0.0 0.0 0.0 1.0
EMISFACT VOL66        HRDOW7 1.0 1.0 1.0 1.0 1.0 1.0 1.0 0.0
EMISFACT VOL66        HRDOW7 0.0 0.0 0.0 0.0 0.0 0.0 0.0 0.0
EMISFACT VOL66        HRDOW7 0.0 0.0 0.0 0.0 0.0 0.0 0.0 1.0
EMISFACT VOL66        HRDOW7 1.0 1.0 1.0 1.0 1.0 1.0 1.0 0.0
EMISFACT VOL66        HRDOW7 0.0 0.0 0.0 0.0 0.0 0.0 0.0 0.0
EMISFACT VOL66        HRDOW7 0.0 0.0 0.0 0.0 0.0 0.0 0.0 0.0
EMISFACT VOL66        HRDOW7 0.0 0.0 0.0 0.0 0.0 0.0 0.0 0.0
EMISFACT VOL66        HRDOW7 0.0 0.0 0.0 0.0 0.0 0.0 0.0 0.0
EMISFACT VOL66        HRDOW7 0.0 0.0 0.0 0.0 0.0 0.0 0.0 0.0
EMISFACT VOL66        HRDOW7 0.0 0.0 0.0 0.0 0.0 0.0 0.0 0.0
EMISFACT VOL67        HRDOW7 0.0 0.0 0.0 0.0 0.0 0.0 0.0 1.0
EMISFACT VOL67        HRDOW7 1.0 1.0 1.0 1.0 1.0 1.0 1.0 0.0
EMISFACT VOL67        HRDOW7 0.0 0.0 0.0 0.0 0.0 0.0 0.0 0.0
EMISFACT VOL67        HRDOW7 0.0 0.0 0.0 0.0 0.0 0.0 0.0 1.0
EMISFACT VOL67        HRDOW7 1.0 1.0 1.0 1.0 1.0 1.0 1.0 0.0
EMISFACT VOL67        HRDOW7 0.0 0.0 0.0 0.0 0.0 0.0 0.0 0.0
EMISFACT VOL67        HRDOW7 0.0 0.0 0.0 0.0 0.0 0.0 0.0 1.0
EMISFACT VOL67        HRDOW7 1.0 1.0 1.0 1.0 1.0 1.0 1.0 0.0
EMISFACT VOL67        HRDOW7 0.0 0.0 0.0 0.0 0.0 0.0 0.0 0.0
EMISFACT VOL67        HRDOW7 0.0 0.0 0.0 0.0 0.0 0.0 0.0 1.0
EMISFACT VOL67        HRDOW7 1.0 1.0 1.0 1.0 1.0 1.0 1.0 0.0
EMISFACT VOL67        HRDOW7 0.0 0.0 0.0 0.0 0.0 0.0 0.0 0.0
EMISFACT VOL67        HRDOW7 0.0 0.0 0.0 0.0 0.0 0.0 0.0 0.0
EMISFACT VOL67        HRDOW7 0.0 0.0 0.0 0.0 0.0 0.0 0.0 0.0
EMISFACT VOL67        HRDOW7 0.0 0.0 0.0 0.0 0.0 0.0 0.0 0.0
EMISFACT VOL67        HRDOW7 0.0 0.0 0.0 0.0 0.0 0.0 0.0 0.0
EMISFACT VOL67        HRDOW7 0.0 0.0 0.0 0.0 0.0 0.0 0.0 0.0
EMISFACT VOL68        HRDOW7 0.0 0.0 0.0 0.0 0.0 0.0 0.0 1.0
EMISFACT VOL68        HRDOW7 1.0 1.0 1.0 1.0 1.0 1.0 1.0 0.0
EMISFACT VOL68        HRDOW7 0.0 0.0 0.0 0.0 0.0 0.0 0.0 0.0
EMISFACT VOL68        HRDOW7 0.0 0.0 0.0 0.0 0.0 0.0 0.0 1.0
EMISFACT VOL68        HRDOW7 1.0 1.0 1.0 1.0 1.0 1.0 1.0 0.0
EMISFACT VOL68        HRDOW7 0.0 0.0 0.0 0.0 0.0 0.0 0.0 0.0
EMISFACT VOL68        HRDOW7 0.0 0.0 0.0 0.0 0.0 0.0 0.0 1.0
EMISFACT VOL68        HRDOW7 1.0 1.0 1.0 1.0 1.0 1.0 1.0 0.0
EMISFACT VOL68        HRDOW7 0.0 0.0 0.0 0.0 0.0 0.0 0.0 0.0
EMISFACT VOL68        HRDOW7 0.0 0.0 0.0 0.0 0.0 0.0 0.0 1.0
EMISFACT VOL68        HRDOW7 1.0 1.0 1.0 1.0 1.0 1.0 1.0 0.0
EMISFACT VOL68        HRDOW7 0.0 0.0 0.0 0.0 0.0 0.0 0.0 0.0
```

```
EMISFACT VOL68        HRDOW7 0.0 0.0 0.0 0.0 0.0 0.0 0.0 1.0
EMISFACT VOL68        HRDOW7 1.0 1.0 1.0 1.0 1.0 1.0 1.0 0.0
EMISFACT VOL68        HRDOW7 0.0 0.0 0.0 0.0 0.0 0.0 0.0 0.0
EMISFACT VOL68        HRDOW7 0.0 0.0 0.0 0.0 0.0 0.0 0.0 0.0
EMISFACT VOL68        HRDOW7 0.0 0.0 0.0 0.0 0.0 0.0 0.0 0.0
EMISFACT VOL68        HRDOW7 0.0 0.0 0.0 0.0 0.0 0.0 0.0 0.0
EMISFACT VOL68        HRDOW7 0.0 0.0 0.0 0.0 0.0 0.0 0.0 0.0
EMISFACT VOL68        HRDOW7 0.0 0.0 0.0 0.0 0.0 0.0 0.0 0.0
EMISFACT VOL69        HRDOW7 0.0 0.0 0.0 0.0 0.0 0.0 0.0 1.0
EMISFACT VOL69        HRDOW7 1.0 1.0 1.0 1.0 1.0 1.0 1.0 0.0
EMISFACT VOL69        HRDOW7 0.0 0.0 0.0 0.0 0.0 0.0 0.0 0.0
EMISFACT VOL69        HRDOW7 0.0 0.0 0.0 0.0 0.0 0.0 0.0 1.0
EMISFACT VOL69        HRDOW7 1.0 1.0 1.0 1.0 1.0 1.0 1.0 0.0
EMISFACT VOL69        HRDOW7 0.0 0.0 0.0 0.0 0.0 0.0 0.0 0.0
EMISFACT VOL69        HRDOW7 0.0 0.0 0.0 0.0 0.0 0.0 0.0 1.0
EMISFACT VOL69        HRDOW7 1.0 1.0 1.0 1.0 1.0 1.0 1.0 0.0
EMISFACT VOL69        HRDOW7 0.0 0.0 0.0 0.0 0.0 0.0 0.0 0.0
EMISFACT VOL69        HRDOW7 0.0 0.0 0.0 0.0 0.0 0.0 0.0 1.0
EMISFACT VOL69        HRDOW7 1.0 1.0 1.0 1.0 1.0 1.0 1.0 0.0
EMISFACT VOL69        HRDOW7 0.0 0.0 0.0 0.0 0.0 0.0 0.0 0.0
EMISFACT VOL69        HRDOW7 0.0 0.0 0.0 0.0 0.0 0.0 0.0 0.0
EMISFACT VOL69        HRDOW7 0.0 0.0 0.0 0.0 0.0 0.0 0.0 0.0
EMISFACT VOL69        HRDOW7 0.0 0.0 0.0 0.0 0.0 0.0 0.0 0.0
EMISFACT VOL69        HRDOW7 0.0 0.0 0.0 0.0 0.0 0.0 0.0 0.0
EMISFACT VOL69        HRDOW7 0.0 0.0 0.0 0.0 0.0 0.0 0.0 0.0
EMISFACT VOL70        HRDOW7 0.0 0.0 0.0 0.0 0.0 0.0 0.0 1.0
EMISFACT VOL70        HRDOW7 1.0 1.0 1.0 1.0 1.0 1.0 1.0 0.0
EMISFACT VOL70        HRDOW7 0.0 0.0 0.0 0.0 0.0 0.0 0.0 0.0
EMISFACT VOL70        HRDOW7 0.0 0.0 0.0 0.0 0.0 0.0 0.0 1.0
EMISFACT VOL70        HRDOW7 1.0 1.0 1.0 1.0 1.0 1.0 1.0 0.0
EMISFACT VOL70        HRDOW7 0.0 0.0 0.0 0.0 0.0 0.0 0.0 0.0
EMISFACT VOL70        HRDOW7 0.0 0.0 0.0 0.0 0.0 0.0 0.0 1.0
EMISFACT VOL70        HRDOW7 1.0 1.0 1.0 1.0 1.0 1.0 1.0 0.0
EMISFACT VOL70        HRDOW7 0.0 0.0 0.0 0.0 0.0 0.0 0.0 0.0
EMISFACT VOL70        HRDOW7 0.0 0.0 0.0 0.0 0.0 0.0 0.0 1.0
EMISFACT VOL70        HRDOW7 1.0 1.0 1.0 1.0 1.0 1.0 1.0 0.0
EMISFACT VOL70        HRDOW7 0.0 0.0 0.0 0.0 0.0 0.0 0.0 0.0
EMISFACT VOL70        HRDOW7 0.0 0.0 0.0 0.0 0.0 0.0 0.0 0.0
EMISFACT VOL70        HRDOW7 0.0 0.0 0.0 0.0 0.0 0.0 0.0 0.0
EMISFACT VOL70        HRDOW7 0.0 0.0 0.0 0.0 0.0 0.0 0.0 0.0
EMISFACT VOL70        HRDOW7 0.0 0.0 0.0 0.0 0.0 0.0 0.0 0.0
EMISFACT VOL70        HRDOW7 0.0 0.0 0.0 0.0 0.0 0.0 0.0 0.0
EMISFACT VOL70        HRDOW7 0.0 0.0 0.0 0.0 0.0 0.0 0.0 0.0
EMISFACT VOL71        HRDOW7 0.0 0.0 0.0 0.0 0.0 0.0 0.0 1.0
EMISFACT VOL71        HRDOW7 1.0 1.0 1.0 1.0 1.0 1.0 1.0 0.0
EMISFACT VOL71        HRDOW7 0.0 0.0 0.0 0.0 0.0 0.0 0.0 0.0
EMISFACT VOL71        HRDOW7 0.0 0.0 0.0 0.0 0.0 0.0 0.0 1.0
EMISFACT VOL71        HRDOW7 1.0 1.0 1.0 1.0 1.0 1.0 1.0 0.0
EMISFACT VOL71        HRDOW7 0.0 0.0 0.0 0.0 0.0 0.0 0.0 0.0
EMISFACT VOL71        HRDOW7 0.0 0.0 0.0 0.0 0.0 0.0 0.0 1.0
EMISFACT VOL71        HRDOW7 1.0 1.0 1.0 1.0 1.0 1.0 1.0 0.0
EMISFACT VOL71        HRDOW7 0.0 0.0 0.0 0.0 0.0 0.0 0.0 0.0
EMISFACT VOL71        HRDOW7 0.0 0.0 0.0 0.0 0.0 0.0 0.0 0.0
EMISFACT VOL71        HRDOW7 1.0 1.0 1.0 1.0 1.0 1.0 1.0 0.0
EMISFACT VOL71        HRDOW7 0.0 0.0 0.0 0.0 0.0 0.0 0.0 0.0
```

```
EMISFACT VOL71        HRDOW7 0.0 0.0 0.0 0.0 0.0 0.0 0.0 0.0
EMISFACT VOL71        HRDOW7 0.0 0.0 0.0 0.0 0.0 0.0 0.0 0.0
EMISFACT VOL71        HRDOW7 0.0 0.0 0.0 0.0 0.0 0.0 0.0 0.0
EMISFACT VOL71        HRDOW7 0.0 0.0 0.0 0.0 0.0 0.0 0.0 0.0
EMISFACT VOL71        HRDOW7 0.0 0.0 0.0 0.0 0.0 0.0 0.0 0.0
EMISFACT VOL71        HRDOW7 0.0 0.0 0.0 0.0 0.0 0.0 0.0 0.0
EMISFACT VOL72        HRDOW7 0.0 0.0 0.0 0.0 0.0 0.0 0.0 1.0
EMISFACT VOL72        HRDOW7 1.0 1.0 1.0 1.0 1.0 1.0 1.0 0.0
EMISFACT VOL72        HRDOW7 0.0 0.0 0.0 0.0 0.0 0.0 0.0 0.0
EMISFACT VOL72        HRDOW7 0.0 0.0 0.0 0.0 0.0 0.0 0.0 1.0
EMISFACT VOL72        HRDOW7 1.0 1.0 1.0 1.0 1.0 1.0 1.0 0.0
EMISFACT VOL72        HRDOW7 0.0 0.0 0.0 0.0 0.0 0.0 0.0 0.0
EMISFACT VOL72        HRDOW7 0.0 0.0 0.0 0.0 0.0 0.0 0.0 1.0
EMISFACT VOL72        HRDOW7 1.0 1.0 1.0 1.0 1.0 1.0 1.0 0.0
EMISFACT VOL72        HRDOW7 0.0 0.0 0.0 0.0 0.0 0.0 0.0 0.0
EMISFACT VOL72        HRDOW7 0.0 0.0 0.0 0.0 0.0 0.0 0.0 1.0
EMISFACT VOL72        HRDOW7 1.0 1.0 1.0 1.0 1.0 1.0 1.0 0.0
EMISFACT VOL72        HRDOW7 0.0 0.0 0.0 0.0 0.0 0.0 0.0 0.0
EMISFACT VOL72        HRDOW7 0.0 0.0 0.0 0.0 0.0 0.0 0.0 1.0
EMISFACT VOL72        HRDOW7 1.0 1.0 1.0 1.0 1.0 1.0 1.0 0.0
EMISFACT VOL72        HRDOW7 0.0 0.0 0.0 0.0 0.0 0.0 0.0 0.0
EMISFACT VOL72        HRDOW7 0.0 0.0 0.0 0.0 0.0 0.0 0.0 0.0
EMISFACT VOL72        HRDOW7 0.0 0.0 0.0 0.0 0.0 0.0 0.0 0.0
EMISFACT VOL72        HRDOW7 0.0 0.0 0.0 0.0 0.0 0.0 0.0 0.0
EMISFACT VOL72        HRDOW7 0.0 0.0 0.0 0.0 0.0 0.0 0.0 0.0
EMISFACT VOL72        HRDOW7 0.0 0.0 0.0 0.0 0.0 0.0 0.0 0.0
EMISFACT VOL73        HRDOW7 0.0 0.0 0.0 0.0 0.0 0.0 0.0 1.0
EMISFACT VOL73        HRDOW7 1.0 1.0 1.0 1.0 1.0 1.0 1.0 0.0
EMISFACT VOL73        HRDOW7 0.0 0.0 0.0 0.0 0.0 0.0 0.0 0.0
EMISFACT VOL73        HRDOW7 0.0 0.0 0.0 0.0 0.0 0.0 0.0 1.0
EMISFACT VOL73        HRDOW7 1.0 1.0 1.0 1.0 1.0 1.0 1.0 0.0
EMISFACT VOL73        HRDOW7 0.0 0.0 0.0 0.0 0.0 0.0 0.0 0.0
EMISFACT VOL73        HRDOW7 0.0 0.0 0.0 0.0 0.0 0.0 0.0 1.0
EMISFACT VOL73        HRDOW7 1.0 1.0 1.0 1.0 1.0 1.0 1.0 0.0
EMISFACT VOL73        HRDOW7 0.0 0.0 0.0 0.0 0.0 0.0 0.0 0.0
EMISFACT VOL73        HRDOW7 0.0 0.0 0.0 0.0 0.0 0.0 0.0 1.0
EMISFACT VOL73        HRDOW7 1.0 1.0 1.0 1.0 1.0 1.0 1.0 0.0
EMISFACT VOL73        HRDOW7 0.0 0.0 0.0 0.0 0.0 0.0 0.0 0.0
EMISFACT VOL73        HRDOW7 0.0 0.0 0.0 0.0 0.0 0.0 0.0 0.0
EMISFACT VOL73        HRDOW7 0.0 0.0 0.0 0.0 0.0 0.0 0.0 0.0
EMISFACT VOL73        HRDOW7 0.0 0.0 0.0 0.0 0.0 0.0 0.0 0.0
EMISFACT VOL73        HRDOW7 0.0 0.0 0.0 0.0 0.0 0.0 0.0 0.0
EMISFACT VOL73        HRDOW7 0.0 0.0 0.0 0.0 0.0 0.0 0.0 0.0
EMISFACT VOL74        HRDOW7 0.0 0.0 0.0 0.0 0.0 0.0 0.0 1.0
EMISFACT VOL74        HRDOW7 1.0 1.0 1.0 1.0 1.0 1.0 1.0 0.0
EMISFACT VOL74        HRDOW7 0.0 0.0 0.0 0.0 0.0 0.0 0.0 0.0
EMISFACT VOL74        HRDOW7 0.0 0.0 0.0 0.0 0.0 0.0 0.0 1.0
EMISFACT VOL74        HRDOW7 1.0 1.0 1.0 1.0 1.0 1.0 1.0 0.0
EMISFACT VOL74        HRDOW7 0.0 0.0 0.0 0.0 0.0 0.0 0.0 0.0
EMISFACT VOL74        HRDOW7 0.0 0.0 0.0 0.0 0.0 0.0 0.0 1.0
EMISFACT VOL74        HRDOW7 1.0 1.0 1.0 1.0 1.0 1.0 1.0 0.0
EMISFACT VOL74        HRDOW7 0.0 0.0 0.0 0.0 0.0 0.0 0.0 0.0
EMISFACT VOL74        HRDOW7 0.0 0.0 0.0 0.0 0.0 0.0 0.0 1.0
EMISFACT VOL74        HRDOW7 1.0 1.0 1.0 1.0 1.0 1.0 1.0 0.0
EMISFACT VOL74        HRDOW7 0.0 0.0 0.0 0.0 0.0 0.0 0.0 0.0
EMISFACT VOL74        HRDOW7 0.0 0.0 0.0 0.0 0.0 0.0 0.0 1.0
EMISFACT VOL74        HRDOW7 1.0 1.0 1.0 1.0 1.0 1.0 1.0 0.0
EMISFACT VOL74        HRDOW7 0.0 0.0 0.0 0.0 0.0 0.0 0.0 0.0
EMISFACT VOL74        HRDOW7 0.0 0.0 0.0 0.0 0.0 0.0 0.0 0.0
EMISFACT VOL74        HRDOW7 0.0 0.0 0.0 0.0 0.0 0.0 0.0 0.0
EMISFACT VOL74        HRDOW7 0.0 0.0 0.0 0.0 0.0 0.0 0.0 0.0
```

```
EMISFACT VOL74        HRDOW7 0.0 0.0 0.0 0.0 0.0 0.0 0.0 0.0
EMISFACT VOL74        HRDOW7 0.0 0.0 0.0 0.0 0.0 0.0 0.0 0.0
EMISFACT VOL74        HRDOW7 0.0 0.0 0.0 0.0 0.0 0.0 0.0 0.0
EMISFACT VOL75        HRDOW7 0.0 0.0 0.0 0.0 0.0 0.0 0.0 1.0
EMISFACT VOL75        HRDOW7 1.0 1.0 1.0 1.0 1.0 1.0 1.0 0.0
EMISFACT VOL75        HRDOW7 0.0 0.0 0.0 0.0 0.0 0.0 0.0 0.0
EMISFACT VOL75        HRDOW7 0.0 0.0 0.0 0.0 0.0 0.0 0.0 1.0
EMISFACT VOL75        HRDOW7 1.0 1.0 1.0 1.0 1.0 1.0 1.0 0.0
EMISFACT VOL75        HRDOW7 0.0 0.0 0.0 0.0 0.0 0.0 0.0 0.0
EMISFACT VOL75        HRDOW7 0.0 0.0 0.0 0.0 0.0 0.0 0.0 1.0
EMISFACT VOL75        HRDOW7 1.0 1.0 1.0 1.0 1.0 1.0 1.0 0.0
EMISFACT VOL75        HRDOW7 0.0 0.0 0.0 0.0 0.0 0.0 0.0 0.0
EMISFACT VOL75        HRDOW7 0.0 0.0 0.0 0.0 0.0 0.0 0.0 1.0
EMISFACT VOL75        HRDOW7 1.0 1.0 1.0 1.0 1.0 1.0 1.0 0.0
EMISFACT VOL75        HRDOW7 0.0 0.0 0.0 0.0 0.0 0.0 0.0 0.0
EMISFACT VOL75        HRDOW7 0.0 0.0 0.0 0.0 0.0 0.0 0.0 1.0
EMISFACT VOL75        HRDOW7 1.0 1.0 1.0 1.0 1.0 1.0 1.0 0.0
EMISFACT VOL75        HRDOW7 0.0 0.0 0.0 0.0 0.0 0.0 0.0 0.0
EMISFACT VOL75        HRDOW7 0.0 0.0 0.0 0.0 0.0 0.0 0.0 0.0
EMISFACT VOL75        HRDOW7 0.0 0.0 0.0 0.0 0.0 0.0 0.0 0.0
EMISFACT VOL75        HRDOW7 0.0 0.0 0.0 0.0 0.0 0.0 0.0 0.0
EMISFACT VOL75        HRDOW7 0.0 0.0 0.0 0.0 0.0 0.0 0.0 0.0
EMISFACT VOL75        HRDOW7 0.0 0.0 0.0 0.0 0.0 0.0 0.0 0.0
EMISFACT VOL75        HRDOW7 0.0 0.0 0.0 0.0 0.0 0.0 0.0 0.0
EMISFACT VOL76        HRDOW7 0.0 0.0 0.0 0.0 0.0 0.0 0.0 1.0
EMISFACT VOL76        HRDOW7 1.0 1.0 1.0 1.0 1.0 1.0 1.0 0.0
EMISFACT VOL76        HRDOW7 0.0 0.0 0.0 0.0 0.0 0.0 0.0 0.0
EMISFACT VOL76        HRDOW7 0.0 0.0 0.0 0.0 0.0 0.0 0.0 1.0
EMISFACT VOL76        HRDOW7 1.0 1.0 1.0 1.0 1.0 1.0 1.0 0.0
EMISFACT VOL76        HRDOW7 0.0 0.0 0.0 0.0 0.0 0.0 0.0 0.0
EMISFACT VOL76        HRDOW7 0.0 0.0 0.0 0.0 0.0 0.0 0.0 1.0
EMISFACT VOL76        HRDOW7 1.0 1.0 1.0 1.0 1.0 1.0 1.0 0.0
EMISFACT VOL76        HRDOW7 0.0 0.0 0.0 0.0 0.0 0.0 0.0 0.0
EMISFACT VOL76        HRDOW7 0.0 0.0 0.0 0.0 0.0 0.0 0.0 1.0
EMISFACT VOL76        HRDOW7 1.0 1.0 1.0 1.0 1.0 1.0 1.0 0.0
EMISFACT VOL76        HRDOW7 0.0 0.0 0.0 0.0 0.0 0.0 0.0 0.0
EMISFACT VOL76        HRDOW7 0.0 0.0 0.0 0.0 0.0 0.0 0.0 1.0
EMISFACT VOL76        HRDOW7 1.0 1.0 1.0 1.0 1.0 1.0 1.0 0.0
EMISFACT VOL76        HRDOW7 0.0 0.0 0.0 0.0 0.0 0.0 0.0 0.0
EMISFACT VOL76        HRDOW7 0.0 0.0 0.0 0.0 0.0 0.0 0.0 0.0
EMISFACT VOL76        HRDOW7 0.0 0.0 0.0 0.0 0.0 0.0 0.0 0.0
EMISFACT VOL76        HRDOW7 0.0 0.0 0.0 0.0 0.0 0.0 0.0 0.0
EMISFACT VOL76        HRDOW7 0.0 0.0 0.0 0.0 0.0 0.0 0.0 0.0
EMISFACT VOL76        HRDOW7 0.0 0.0 0.0 0.0 0.0 0.0 0.0 0.0
EMISFACT VOL76        HRDOW7 0.0 0.0 0.0 0.0 0.0 0.0 0.0 0.0
EMISFACT VOL77        HRDOW7 0.0 0.0 0.0 0.0 0.0 0.0 0.0 1.0
EMISFACT VOL77        HRDOW7 1.0 1.0 1.0 1.0 1.0 1.0 1.0 0.0
EMISFACT VOL77        HRDOW7 0.0 0.0 0.0 0.0 0.0 0.0 0.0 0.0
EMISFACT VOL77        HRDOW7 0.0 0.0 0.0 0.0 0.0 0.0 0.0 1.0
EMISFACT VOL77        HRDOW7 1.0 1.0 1.0 1.0 1.0 1.0 1.0 0.0
EMISFACT VOL77        HRDOW7 0.0 0.0 0.0 0.0 0.0 0.0 0.0 0.0
EMISFACT VOL77        HRDOW7 0.0 0.0 0.0 0.0 0.0 0.0 0.0 1.0
EMISFACT VOL77        HRDOW7 1.0 1.0 1.0 1.0 1.0 1.0 1.0 0.0
EMISFACT VOL77        HRDOW7 0.0 0.0 0.0 0.0 0.0 0.0 0.0 0.0
EMISFACT VOL77        HRDOW7 0.0 0.0 0.0 0.0 0.0 0.0 0.0 1.0
EMISFACT VOL77        HRDOW7 1.0 1.0 1.0 1.0 1.0 1.0 1.0 0.0
EMISFACT VOL77        HRDOW7 0.0 0.0 0.0 0.0 0.0 0.0 0.0 0.0
EMISFACT VOL77        HRDOW7 0.0 0.0 0.0 0.0 0.0 0.0 0.0 1.0
EMISFACT VOL77        HRDOW7 1.0 1.0 1.0 1.0 1.0 1.0 1.0 0.0
EMISFACT VOL77        HRDOW7 0.0 0.0 0.0 0.0 0.0 0.0 0.0 0.0
EMISFACT VOL77        HRDOW7 0.0 0.0 0.0 0.0 0.0 0.0 0.0 0.0
EMISFACT VOL77        HRDOW7 0.0 0.0 0.0 0.0 0.0 0.0 0.0 0.0
EMISFACT VOL77        HRDOW7 0.0 0.0 0.0 0.0 0.0 0.0 0.0 0.0
EMISFACT VOL77        HRDOW7 0.0 0.0 0.0 0.0 0.0 0.0 0.0 0.0
EMISFACT VOL77        HRDOW7 0.0 0.0 0.0 0.0 0.0 0.0 0.0 0.0
EMISFACT VOL77        HRDOW7 0.0 0.0 0.0 0.0 0.0 0.0 0.0 0.0
```

```
EMISFACT VOL78        HRDOW7 0.0 0.0 0.0 0.0 0.0 0.0 0.0 1.0
EMISFACT VOL78        HRDOW7 1.0 1.0 1.0 1.0 1.0 1.0 1.0 0.0
EMISFACT VOL78        HRDOW7 0.0 0.0 0.0 0.0 0.0 0.0 0.0 0.0
EMISFACT VOL78        HRDOW7 0.0 0.0 0.0 0.0 0.0 0.0 0.0 1.0
EMISFACT VOL78        HRDOW7 1.0 1.0 1.0 1.0 1.0 1.0 1.0 0.0
EMISFACT VOL78        HRDOW7 0.0 0.0 0.0 0.0 0.0 0.0 0.0 0.0
EMISFACT VOL78        HRDOW7 0.0 0.0 0.0 0.0 0.0 0.0 0.0 1.0
EMISFACT VOL78        HRDOW7 1.0 1.0 1.0 1.0 1.0 1.0 1.0 0.0
EMISFACT VOL78        HRDOW7 0.0 0.0 0.0 0.0 0.0 0.0 0.0 0.0
EMISFACT VOL78        HRDOW7 0.0 0.0 0.0 0.0 0.0 0.0 0.0 1.0
EMISFACT VOL78        HRDOW7 1.0 1.0 1.0 1.0 1.0 1.0 1.0 0.0
EMISFACT VOL78        HRDOW7 0.0 0.0 0.0 0.0 0.0 0.0 0.0 0.0
EMISFACT VOL78        HRDOW7 0.0 0.0 0.0 0.0 0.0 0.0 0.0 1.0
EMISFACT VOL78        HRDOW7 1.0 1.0 1.0 1.0 1.0 1.0 1.0 0.0
EMISFACT VOL78        HRDOW7 0.0 0.0 0.0 0.0 0.0 0.0 0.0 0.0
EMISFACT VOL78        HRDOW7 0.0 0.0 0.0 0.0 0.0 0.0 0.0 0.0
EMISFACT VOL78        HRDOW7 0.0 0.0 0.0 0.0 0.0 0.0 0.0 0.0
EMISFACT VOL78        HRDOW7 0.0 0.0 0.0 0.0 0.0 0.0 0.0 0.0
EMISFACT VOL78        HRDOW7 0.0 0.0 0.0 0.0 0.0 0.0 0.0 0.0
EMISFACT VOL78        HRDOW7 0.0 0.0 0.0 0.0 0.0 0.0 0.0 0.0
EMISFACT VOL78        HRDOW7 0.0 0.0 0.0 0.0 0.0 0.0 0.0 0.0
EMISFACT VOL79        HRDOW7 0.0 0.0 0.0 0.0 0.0 0.0 0.0 1.0
EMISFACT VOL79        HRDOW7 1.0 1.0 1.0 1.0 1.0 1.0 1.0 0.0
EMISFACT VOL79        HRDOW7 0.0 0.0 0.0 0.0 0.0 0.0 0.0 0.0
EMISFACT VOL79        HRDOW7 0.0 0.0 0.0 0.0 0.0 0.0 0.0 1.0
EMISFACT VOL79        HRDOW7 1.0 1.0 1.0 1.0 1.0 1.0 1.0 0.0
EMISFACT VOL79        HRDOW7 0.0 0.0 0.0 0.0 0.0 0.0 0.0 0.0
EMISFACT VOL79        HRDOW7 0.0 0.0 0.0 0.0 0.0 0.0 0.0 1.0
EMISFACT VOL79        HRDOW7 1.0 1.0 1.0 1.0 1.0 1.0 1.0 0.0
EMISFACT VOL79        HRDOW7 0.0 0.0 0.0 0.0 0.0 0.0 0.0 0.0
EMISFACT VOL79        HRDOW7 0.0 0.0 0.0 0.0 0.0 0.0 0.0 1.0
EMISFACT VOL79        HRDOW7 1.0 1.0 1.0 1.0 1.0 1.0 1.0 0.0
EMISFACT VOL79        HRDOW7 0.0 0.0 0.0 0.0 0.0 0.0 0.0 0.0
EMISFACT VOL79        HRDOW7 0.0 0.0 0.0 0.0 0.0 0.0 0.0 0.0
EMISFACT VOL79        HRDOW7 0.0 0.0 0.0 0.0 0.0 0.0 0.0 0.0
EMISFACT VOL79        HRDOW7 0.0 0.0 0.0 0.0 0.0 0.0 0.0 0.0
EMISFACT VOL79        HRDOW7 0.0 0.0 0.0 0.0 0.0 0.0 0.0 0.0
EMISFACT VOL79        HRDOW7 0.0 0.0 0.0 0.0 0.0 0.0 0.0 0.0
EMISFACT VOL80        HRDOW7 0.0 0.0 0.0 0.0 0.0 0.0 0.0 1.0
EMISFACT VOL80        HRDOW7 1.0 1.0 1.0 1.0 1.0 1.0 1.0 0.0
EMISFACT VOL80        HRDOW7 0.0 0.0 0.0 0.0 0.0 0.0 0.0 0.0
EMISFACT VOL80        HRDOW7 0.0 0.0 0.0 0.0 0.0 0.0 0.0 1.0
EMISFACT VOL80        HRDOW7 1.0 1.0 1.0 1.0 1.0 1.0 1.0 0.0
EMISFACT VOL80        HRDOW7 0.0 0.0 0.0 0.0 0.0 0.0 0.0 0.0
EMISFACT VOL80        HRDOW7 0.0 0.0 0.0 0.0 0.0 0.0 0.0 1.0
EMISFACT VOL80        HRDOW7 1.0 1.0 1.0 1.0 1.0 1.0 1.0 0.0
EMISFACT VOL80        HRDOW7 0.0 0.0 0.0 0.0 0.0 0.0 0.0 0.0
EMISFACT VOL80        HRDOW7 0.0 0.0 0.0 0.0 0.0 0.0 0.0 1.0
EMISFACT VOL80        HRDOW7 1.0 1.0 1.0 1.0 1.0 1.0 1.0 0.0
EMISFACT VOL80        HRDOW7 0.0 0.0 0.0 0.0 0.0 0.0 0.0 0.0
EMISFACT VOL80        HRDOW7 0.0 0.0 0.0 0.0 0.0 0.0 0.0 0.0
EMISFACT VOL80        HRDOW7 0.0 0.0 0.0 0.0 0.0 0.0 0.0 0.0
EMISFACT VOL80        HRDOW7 0.0 0.0 0.0 0.0 0.0 0.0 0.0 0.0
EMISFACT VOL80        HRDOW7 0.0 0.0 0.0 0.0 0.0 0.0 0.0 0.0
EMISFACT VOL80        HRDOW7 0.0 0.0 0.0 0.0 0.0 0.0 0.0 0.0
EMISFACT VOL80        HRDOW7 0.0 0.0 0.0 0.0 0.0 0.0 0.0 0.0
EMISFACT VOL81        HRDOW7 0.0 0.0 0.0 0.0 0.0 0.0 0.0 1.0
EMISFACT VOL81        HRDOW7 1.0 1.0 1.0 1.0 1.0 1.0 1.0 0.0
EMISFACT VOL81        HRDOW7 0.0 0.0 0.0 0.0 0.0 0.0 0.0 0.0
```

```
EMISFACT VOL81        HRDOW7 0.0 0.0 0.0 0.0 0.0 0.0 0.0 1.0
EMISFACT VOL81        HRDOW7 1.0 1.0 1.0 1.0 1.0 1.0 1.0 0.0
EMISFACT VOL81        HRDOW7 0.0 0.0 0.0 0.0 0.0 0.0 0.0 0.0
EMISFACT VOL81        HRDOW7 0.0 0.0 0.0 0.0 0.0 0.0 0.0 1.0
EMISFACT VOL81        HRDOW7 1.0 1.0 1.0 1.0 1.0 1.0 1.0 0.0
EMISFACT VOL81        HRDOW7 0.0 0.0 0.0 0.0 0.0 0.0 0.0 0.0
EMISFACT VOL81        HRDOW7 0.0 0.0 0.0 0.0 0.0 0.0 0.0 1.0
EMISFACT VOL81        HRDOW7 1.0 1.0 1.0 1.0 1.0 1.0 1.0 0.0
EMISFACT VOL81        HRDOW7 0.0 0.0 0.0 0.0 0.0 0.0 0.0 0.0
EMISFACT VOL81        HRDOW7 0.0 0.0 0.0 0.0 0.0 0.0 0.0 1.0
EMISFACT VOL81        HRDOW7 1.0 1.0 1.0 1.0 1.0 1.0 1.0 0.0
EMISFACT VOL81        HRDOW7 0.0 0.0 0.0 0.0 0.0 0.0 0.0 0.0
EMISFACT VOL81        HRDOW7 0.0 0.0 0.0 0.0 0.0 0.0 0.0 0.0
EMISFACT VOL81        HRDOW7 0.0 0.0 0.0 0.0 0.0 0.0 0.0 0.0
EMISFACT VOL81        HRDOW7 0.0 0.0 0.0 0.0 0.0 0.0 0.0 0.0
EMISFACT VOL81        HRDOW7 0.0 0.0 0.0 0.0 0.0 0.0 0.0 0.0
EMISFACT VOL81        HRDOW7 0.0 0.0 0.0 0.0 0.0 0.0 0.0 0.0
EMISFACT VOL82        HRDOW7 0.0 0.0 0.0 0.0 0.0 0.0 0.0 1.0
EMISFACT VOL82        HRDOW7 1.0 1.0 1.0 1.0 1.0 1.0 1.0 0.0
EMISFACT VOL82        HRDOW7 0.0 0.0 0.0 0.0 0.0 0.0 0.0 0.0
EMISFACT VOL82        HRDOW7 0.0 0.0 0.0 0.0 0.0 0.0 0.0 1.0
EMISFACT VOL82        HRDOW7 1.0 1.0 1.0 1.0 1.0 1.0 1.0 0.0
EMISFACT VOL82        HRDOW7 0.0 0.0 0.0 0.0 0.0 0.0 0.0 0.0
EMISFACT VOL82        HRDOW7 0.0 0.0 0.0 0.0 0.0 0.0 0.0 1.0
EMISFACT VOL82        HRDOW7 1.0 1.0 1.0 1.0 1.0 1.0 1.0 0.0
EMISFACT VOL82        HRDOW7 0.0 0.0 0.0 0.0 0.0 0.0 0.0 0.0
EMISFACT VOL82        HRDOW7 0.0 0.0 0.0 0.0 0.0 0.0 0.0 1.0
EMISFACT VOL82        HRDOW7 1.0 1.0 1.0 1.0 1.0 1.0 1.0 0.0
EMISFACT VOL82        HRDOW7 0.0 0.0 0.0 0.0 0.0 0.0 0.0 0.0
EMISFACT VOL82        HRDOW7 0.0 0.0 0.0 0.0 0.0 0.0 0.0 0.0
EMISFACT VOL82        HRDOW7 0.0 0.0 0.0 0.0 0.0 0.0 0.0 0.0
EMISFACT VOL82        HRDOW7 0.0 0.0 0.0 0.0 0.0 0.0 0.0 0.0
EMISFACT VOL82        HRDOW7 0.0 0.0 0.0 0.0 0.0 0.0 0.0 0.0
EMISFACT VOL82        HRDOW7 0.0 0.0 0.0 0.0 0.0 0.0 0.0 0.0
EMISFACT VOL82        HRDOW7 0.0 0.0 0.0 0.0 0.0 0.0 0.0 0.0
EMISFACT VOL83        HRDOW7 0.0 0.0 0.0 0.0 0.0 0.0 0.0 1.0
EMISFACT VOL83        HRDOW7 1.0 1.0 1.0 1.0 1.0 1.0 1.0 0.0
EMISFACT VOL83        HRDOW7 0.0 0.0 0.0 0.0 0.0 0.0 0.0 0.0
EMISFACT VOL83        HRDOW7 0.0 0.0 0.0 0.0 0.0 0.0 0.0 1.0
EMISFACT VOL83        HRDOW7 1.0 1.0 1.0 1.0 1.0 1.0 1.0 0.0
EMISFACT VOL83        HRDOW7 0.0 0.0 0.0 0.0 0.0 0.0 0.0 0.0
EMISFACT VOL83        HRDOW7 0.0 0.0 0.0 0.0 0.0 0.0 0.0 1.0
EMISFACT VOL83        HRDOW7 1.0 1.0 1.0 1.0 1.0 1.0 1.0 0.0
EMISFACT VOL83        HRDOW7 0.0 0.0 0.0 0.0 0.0 0.0 0.0 0.0
EMISFACT VOL83        HRDOW7 0.0 0.0 0.0 0.0 0.0 0.0 0.0 1.0
EMISFACT VOL83        HRDOW7 1.0 1.0 1.0 1.0 1.0 1.0 1.0 0.0
EMISFACT VOL83        HRDOW7 0.0 0.0 0.0 0.0 0.0 0.0 0.0 0.0
EMISFACT VOL83        HRDOW7 0.0 0.0 0.0 0.0 0.0 0.0 0.0 0.0
EMISFACT VOL83        HRDOW7 0.0 0.0 0.0 0.0 0.0 0.0 0.0 0.0
EMISFACT VOL83        HRDOW7 0.0 0.0 0.0 0.0 0.0 0.0 0.0 0.0
EMISFACT VOL83        HRDOW7 0.0 0.0 0.0 0.0 0.0 0.0 0.0 0.0
EMISFACT VOL83        HRDOW7 0.0 0.0 0.0 0.0 0.0 0.0 0.0 0.0
EMISFACT VOL84        HRDOW7 0.0 0.0 0.0 0.0 0.0 0.0 0.0 1.0
EMISFACT VOL84        HRDOW7 1.0 1.0 1.0 1.0 1.0 1.0 1.0 0.0
EMISFACT VOL84        HRDOW7 0.0 0.0 0.0 0.0 0.0 0.0 0.0 0.0
EMISFACT VOL84        HRDOW7 0.0 0.0 0.0 0.0 0.0 0.0 0.0 1.0
EMISFACT VOL84        HRDOW7 1.0 1.0 1.0 1.0 1.0 1.0 1.0 0.0
EMISFACT VOL84        HRDOW7 0.0 0.0 0.0 0.0 0.0 0.0 0.0 0.0
```

```
EMISFACT VOL84        HRDOW7 0.0 0.0 0.0 0.0 0.0 0.0 0.0 1.0
EMISFACT VOL84        HRDOW7 1.0 1.0 1.0 1.0 1.0 1.0 1.0 0.0
EMISFACT VOL84        HRDOW7 0.0 0.0 0.0 0.0 0.0 0.0 0.0 0.0
EMISFACT VOL84        HRDOW7 0.0 0.0 0.0 0.0 0.0 0.0 0.0 1.0
EMISFACT VOL84        HRDOW7 1.0 1.0 1.0 1.0 1.0 1.0 1.0 0.0
EMISFACT VOL84        HRDOW7 0.0 0.0 0.0 0.0 0.0 0.0 0.0 0.0
EMISFACT VOL84        HRDOW7 0.0 0.0 0.0 0.0 0.0 0.0 0.0 1.0
EMISFACT VOL84        HRDOW7 1.0 1.0 1.0 1.0 1.0 1.0 1.0 0.0
EMISFACT VOL84        HRDOW7 0.0 0.0 0.0 0.0 0.0 0.0 0.0 0.0
EMISFACT VOL84        HRDOW7 0.0 0.0 0.0 0.0 0.0 0.0 0.0 0.0
EMISFACT VOL84        HRDOW7 0.0 0.0 0.0 0.0 0.0 0.0 0.0 0.0
EMISFACT VOL84        HRDOW7 0.0 0.0 0.0 0.0 0.0 0.0 0.0 0.0
EMISFACT VOL84        HRDOW7 0.0 0.0 0.0 0.0 0.0 0.0 0.0 0.0
EMISFACT VOL84        HRDOW7 0.0 0.0 0.0 0.0 0.0 0.0 0.0 0.0
EMISFACT VOL85        HRDOW7 0.0 0.0 0.0 0.0 0.0 0.0 0.0 1.0
EMISFACT VOL85        HRDOW7 1.0 1.0 1.0 1.0 1.0 1.0 1.0 0.0
EMISFACT VOL85        HRDOW7 0.0 0.0 0.0 0.0 0.0 0.0 0.0 0.0
EMISFACT VOL85        HRDOW7 0.0 0.0 0.0 0.0 0.0 0.0 0.0 1.0
EMISFACT VOL85        HRDOW7 1.0 1.0 1.0 1.0 1.0 1.0 1.0 0.0
EMISFACT VOL85        HRDOW7 0.0 0.0 0.0 0.0 0.0 0.0 0.0 0.0
EMISFACT VOL85        HRDOW7 0.0 0.0 0.0 0.0 0.0 0.0 0.0 1.0
EMISFACT VOL85        HRDOW7 1.0 1.0 1.0 1.0 1.0 1.0 1.0 0.0
EMISFACT VOL85        HRDOW7 0.0 0.0 0.0 0.0 0.0 0.0 0.0 0.0
EMISFACT VOL85        HRDOW7 0.0 0.0 0.0 0.0 0.0 0.0 0.0 1.0
EMISFACT VOL85        HRDOW7 1.0 1.0 1.0 1.0 1.0 1.0 1.0 0.0
EMISFACT VOL85        HRDOW7 0.0 0.0 0.0 0.0 0.0 0.0 0.0 0.0
EMISFACT VOL85        HRDOW7 0.0 0.0 0.0 0.0 0.0 0.0 0.0 0.0
EMISFACT VOL85        HRDOW7 0.0 0.0 0.0 0.0 0.0 0.0 0.0 0.0
EMISFACT VOL85        HRDOW7 0.0 0.0 0.0 0.0 0.0 0.0 0.0 0.0
EMISFACT VOL85        HRDOW7 0.0 0.0 0.0 0.0 0.0 0.0 0.0 0.0
EMISFACT VOL85        HRDOW7 0.0 0.0 0.0 0.0 0.0 0.0 0.0 0.0
EMISFACT VOL86        HRDOW7 0.0 0.0 0.0 0.0 0.0 0.0 0.0 1.0
EMISFACT VOL86        HRDOW7 1.0 1.0 1.0 1.0 1.0 1.0 1.0 0.0
EMISFACT VOL86        HRDOW7 0.0 0.0 0.0 0.0 0.0 0.0 0.0 0.0
EMISFACT VOL86        HRDOW7 0.0 0.0 0.0 0.0 0.0 0.0 0.0 1.0
EMISFACT VOL86        HRDOW7 1.0 1.0 1.0 1.0 1.0 1.0 1.0 0.0
EMISFACT VOL86        HRDOW7 0.0 0.0 0.0 0.0 0.0 0.0 0.0 0.0
EMISFACT VOL86        HRDOW7 0.0 0.0 0.0 0.0 0.0 0.0 0.0 1.0
EMISFACT VOL86        HRDOW7 1.0 1.0 1.0 1.0 1.0 1.0 1.0 0.0
EMISFACT VOL86        HRDOW7 0.0 0.0 0.0 0.0 0.0 0.0 0.0 0.0
EMISFACT VOL86        HRDOW7 0.0 0.0 0.0 0.0 0.0 0.0 0.0 1.0
EMISFACT VOL86        HRDOW7 1.0 1.0 1.0 1.0 1.0 1.0 1.0 0.0
EMISFACT VOL86        HRDOW7 0.0 0.0 0.0 0.0 0.0 0.0 0.0 0.0
EMISFACT VOL86        HRDOW7 0.0 0.0 0.0 0.0 0.0 0.0 0.0 1.0
EMISFACT VOL86        HRDOW7 1.0 1.0 1.0 1.0 1.0 1.0 1.0 0.0
EMISFACT VOL86        HRDOW7 0.0 0.0 0.0 0.0 0.0 0.0 0.0 0.0
EMISFACT VOL86        HRDOW7 0.0 0.0 0.0 0.0 0.0 0.0 0.0 0.0
EMISFACT VOL86        HRDOW7 0.0 0.0 0.0 0.0 0.0 0.0 0.0 0.0
EMISFACT VOL86        HRDOW7 0.0 0.0 0.0 0.0 0.0 0.0 0.0 0.0
EMISFACT VOL86        HRDOW7 0.0 0.0 0.0 0.0 0.0 0.0 0.0 0.0
EMISFACT VOL86        HRDOW7 0.0 0.0 0.0 0.0 0.0 0.0 0.0 0.0
EMISFACT VOL86        HRDOW7 0.0 0.0 0.0 0.0 0.0 0.0 0.0 0.0
EMISFACT VOL87        HRDOW7 0.0 0.0 0.0 0.0 0.0 0.0 0.0 1.0
EMISFACT VOL87        HRDOW7 1.0 1.0 1.0 1.0 1.0 1.0 1.0 0.0
EMISFACT VOL87        HRDOW7 0.0 0.0 0.0 0.0 0.0 0.0 0.0 0.0
EMISFACT VOL87        HRDOW7 0.0 0.0 0.0 0.0 0.0 0.0 0.0 1.0
EMISFACT VOL87        HRDOW7 1.0 1.0 1.0 1.0 1.0 1.0 1.0 0.0
EMISFACT VOL87        HRDOW7 0.0 0.0 0.0 0.0 0.0 0.0 0.0 0.0
EMISFACT VOL87        HRDOW7 0.0 0.0 0.0 0.0 0.0 0.0 0.0 1.0
EMISFACT VOL87        HRDOW7 1.0 1.0 1.0 1.0 1.0 1.0 1.0 0.0
EMISFACT VOL87        HRDOW7 0.0 0.0 0.0 0.0 0.0 0.0 0.0 0.0
```

```
EMISFACT VOL87        HRDOW7 0.0 0.0 0.0 0.0 0.0 0.0 0.0 1.0
EMISFACT VOL87        HRDOW7 1.0 1.0 1.0 1.0 1.0 1.0 1.0 0.0
EMISFACT VOL87        HRDOW7 0.0 0.0 0.0 0.0 0.0 0.0 0.0 0.0
EMISFACT VOL87        HRDOW7 0.0 0.0 0.0 0.0 0.0 0.0 0.0 1.0
EMISFACT VOL87        HRDOW7 1.0 1.0 1.0 1.0 1.0 1.0 1.0 0.0
EMISFACT VOL87        HRDOW7 0.0 0.0 0.0 0.0 0.0 0.0 0.0 0.0
EMISFACT VOL87        HRDOW7 0.0 0.0 0.0 0.0 0.0 0.0 0.0 0.0
EMISFACT VOL87        HRDOW7 0.0 0.0 0.0 0.0 0.0 0.0 0.0 0.0
EMISFACT VOL87        HRDOW7 0.0 0.0 0.0 0.0 0.0 0.0 0.0 0.0
EMISFACT VOL87        HRDOW7 0.0 0.0 0.0 0.0 0.0 0.0 0.0 0.0
EMISFACT VOL87        HRDOW7 0.0 0.0 0.0 0.0 0.0 0.0 0.0 0.0
EMISFACT VOL87        HRDOW7 0.0 0.0 0.0 0.0 0.0 0.0 0.0 0.0
EMISFACT VOL88        HRDOW7 0.0 0.0 0.0 0.0 0.0 0.0 0.0 1.0
EMISFACT VOL88        HRDOW7 1.0 1.0 1.0 1.0 1.0 1.0 1.0 0.0
EMISFACT VOL88        HRDOW7 0.0 0.0 0.0 0.0 0.0 0.0 0.0 0.0
EMISFACT VOL88        HRDOW7 0.0 0.0 0.0 0.0 0.0 0.0 0.0 1.0
EMISFACT VOL88        HRDOW7 1.0 1.0 1.0 1.0 1.0 1.0 1.0 0.0
EMISFACT VOL88        HRDOW7 0.0 0.0 0.0 0.0 0.0 0.0 0.0 0.0
EMISFACT VOL88        HRDOW7 0.0 0.0 0.0 0.0 0.0 0.0 0.0 1.0
EMISFACT VOL88        HRDOW7 1.0 1.0 1.0 1.0 1.0 1.0 1.0 0.0
EMISFACT VOL88        HRDOW7 0.0 0.0 0.0 0.0 0.0 0.0 0.0 0.0
EMISFACT VOL88        HRDOW7 0.0 0.0 0.0 0.0 0.0 0.0 0.0 1.0
EMISFACT VOL88        HRDOW7 1.0 1.0 1.0 1.0 1.0 1.0 1.0 0.0
EMISFACT VOL88        HRDOW7 0.0 0.0 0.0 0.0 0.0 0.0 0.0 0.0
EMISFACT VOL88        HRDOW7 0.0 0.0 0.0 0.0 0.0 0.0 0.0 0.0
EMISFACT VOL88        HRDOW7 0.0 0.0 0.0 0.0 0.0 0.0 0.0 0.0
EMISFACT VOL88        HRDOW7 0.0 0.0 0.0 0.0 0.0 0.0 0.0 0.0
EMISFACT VOL88        HRDOW7 0.0 0.0 0.0 0.0 0.0 0.0 0.0 0.0
EMISFACT VOL88        HRDOW7 0.0 0.0 0.0 0.0 0.0 0.0 0.0 0.0
EMISFACT VOL89        HRDOW7 0.0 0.0 0.0 0.0 0.0 0.0 0.0 1.0
EMISFACT VOL89        HRDOW7 1.0 1.0 1.0 1.0 1.0 1.0 1.0 0.0
EMISFACT VOL89        HRDOW7 0.0 0.0 0.0 0.0 0.0 0.0 0.0 0.0
EMISFACT VOL89        HRDOW7 0.0 0.0 0.0 0.0 0.0 0.0 0.0 1.0
EMISFACT VOL89        HRDOW7 1.0 1.0 1.0 1.0 1.0 1.0 1.0 0.0
EMISFACT VOL89        HRDOW7 0.0 0.0 0.0 0.0 0.0 0.0 0.0 0.0
EMISFACT VOL89        HRDOW7 0.0 0.0 0.0 0.0 0.0 0.0 0.0 1.0
EMISFACT VOL89        HRDOW7 1.0 1.0 1.0 1.0 1.0 1.0 1.0 0.0
EMISFACT VOL89        HRDOW7 0.0 0.0 0.0 0.0 0.0 0.0 0.0 0.0
EMISFACT VOL89        HRDOW7 0.0 0.0 0.0 0.0 0.0 0.0 0.0 1.0
EMISFACT VOL89        HRDOW7 1.0 1.0 1.0 1.0 1.0 1.0 1.0 0.0
EMISFACT VOL89        HRDOW7 0.0 0.0 0.0 0.0 0.0 0.0 0.0 0.0
EMISFACT VOL89        HRDOW7 0.0 0.0 0.0 0.0 0.0 0.0 0.0 0.0
EMISFACT VOL89        HRDOW7 0.0 0.0 0.0 0.0 0.0 0.0 0.0 0.0
EMISFACT VOL89        HRDOW7 0.0 0.0 0.0 0.0 0.0 0.0 0.0 0.0
EMISFACT VOL89        HRDOW7 0.0 0.0 0.0 0.0 0.0 0.0 0.0 0.0
EMISFACT VOL89        HRDOW7 0.0 0.0 0.0 0.0 0.0 0.0 0.0 0.0
EMISFACT VOL90        HRDOW7 0.0 0.0 0.0 0.0 0.0 0.0 0.0 1.0
EMISFACT VOL90        HRDOW7 1.0 1.0 1.0 1.0 1.0 1.0 1.0 0.0
EMISFACT VOL90        HRDOW7 0.0 0.0 0.0 0.0 0.0 0.0 0.0 0.0
EMISFACT VOL90        HRDOW7 0.0 0.0 0.0 0.0 0.0 0.0 0.0 1.0
EMISFACT VOL90        HRDOW7 1.0 1.0 1.0 1.0 1.0 1.0 1.0 0.0
EMISFACT VOL90        HRDOW7 0.0 0.0 0.0 0.0 0.0 0.0 0.0 0.0
EMISFACT VOL90        HRDOW7 0.0 0.0 0.0 0.0 0.0 0.0 0.0 1.0
EMISFACT VOL90        HRDOW7 1.0 1.0 1.0 1.0 1.0 1.0 1.0 0.0
EMISFACT VOL90        HRDOW7 0.0 0.0 0.0 0.0 0.0 0.0 0.0 0.0
EMISFACT VOL90        HRDOW7 0.0 0.0 0.0 0.0 0.0 0.0 0.0 1.0
EMISFACT VOL90        HRDOW7 1.0 1.0 1.0 1.0 1.0 1.0 1.0 0.0
EMISFACT VOL90        HRDOW7 0.0 0.0 0.0 0.0 0.0 0.0 0.0 0.0
```

```
EMISFACT VOL90        HRDOW7 0.0 0.0 0.0 0.0 0.0 0.0 0.0 1.0
EMISFACT VOL90        HRDOW7 1.0 1.0 1.0 1.0 1.0 1.0 1.0 0.0
EMISFACT VOL90        HRDOW7 0.0 0.0 0.0 0.0 0.0 0.0 0.0 0.0
EMISFACT VOL90        HRDOW7 0.0 0.0 0.0 0.0 0.0 0.0 0.0 0.0
EMISFACT VOL90        HRDOW7 0.0 0.0 0.0 0.0 0.0 0.0 0.0 0.0
EMISFACT VOL90        HRDOW7 0.0 0.0 0.0 0.0 0.0 0.0 0.0 0.0
EMISFACT VOL90        HRDOW7 0.0 0.0 0.0 0.0 0.0 0.0 0.0 0.0
EMISFACT VOL90        HRDOW7 0.0 0.0 0.0 0.0 0.0 0.0 0.0 0.0
EMISFACT VOL91        HRDOW7 0.0 0.0 0.0 0.0 0.0 0.0 0.0 1.0
EMISFACT VOL91        HRDOW7 1.0 1.0 1.0 1.0 1.0 1.0 1.0 0.0
EMISFACT VOL91        HRDOW7 0.0 0.0 0.0 0.0 0.0 0.0 0.0 0.0
EMISFACT VOL91        HRDOW7 0.0 0.0 0.0 0.0 0.0 0.0 0.0 1.0
EMISFACT VOL91        HRDOW7 1.0 1.0 1.0 1.0 1.0 1.0 1.0 0.0
EMISFACT VOL91        HRDOW7 0.0 0.0 0.0 0.0 0.0 0.0 0.0 0.0
EMISFACT VOL91        HRDOW7 0.0 0.0 0.0 0.0 0.0 0.0 0.0 1.0
EMISFACT VOL91        HRDOW7 1.0 1.0 1.0 1.0 1.0 1.0 1.0 0.0
EMISFACT VOL91        HRDOW7 0.0 0.0 0.0 0.0 0.0 0.0 0.0 0.0
EMISFACT VOL91        HRDOW7 0.0 0.0 0.0 0.0 0.0 0.0 0.0 1.0
EMISFACT VOL91        HRDOW7 1.0 1.0 1.0 1.0 1.0 1.0 1.0 0.0
EMISFACT VOL91        HRDOW7 0.0 0.0 0.0 0.0 0.0 0.0 0.0 0.0
EMISFACT VOL91        HRDOW7 0.0 0.0 0.0 0.0 0.0 0.0 0.0 0.0
EMISFACT VOL91        HRDOW7 0.0 0.0 0.0 0.0 0.0 0.0 0.0 0.0
EMISFACT VOL91        HRDOW7 0.0 0.0 0.0 0.0 0.0 0.0 0.0 0.0
EMISFACT VOL91        HRDOW7 0.0 0.0 0.0 0.0 0.0 0.0 0.0 0.0
EMISFACT VOL91        HRDOW7 0.0 0.0 0.0 0.0 0.0 0.0 0.0 0.0
EMISFACT VOL92        HRDOW7 0.0 0.0 0.0 0.0 0.0 0.0 0.0 1.0
EMISFACT VOL92        HRDOW7 1.0 1.0 1.0 1.0 1.0 1.0 1.0 0.0
EMISFACT VOL92        HRDOW7 0.0 0.0 0.0 0.0 0.0 0.0 0.0 0.0
EMISFACT VOL92        HRDOW7 0.0 0.0 0.0 0.0 0.0 0.0 0.0 1.0
EMISFACT VOL92        HRDOW7 1.0 1.0 1.0 1.0 1.0 1.0 1.0 0.0
EMISFACT VOL92        HRDOW7 0.0 0.0 0.0 0.0 0.0 0.0 0.0 0.0
EMISFACT VOL92        HRDOW7 0.0 0.0 0.0 0.0 0.0 0.0 0.0 1.0
EMISFACT VOL92        HRDOW7 1.0 1.0 1.0 1.0 1.0 1.0 1.0 0.0
EMISFACT VOL92        HRDOW7 0.0 0.0 0.0 0.0 0.0 0.0 0.0 0.0
EMISFACT VOL92        HRDOW7 0.0 0.0 0.0 0.0 0.0 0.0 0.0 1.0
EMISFACT VOL92        HRDOW7 1.0 1.0 1.0 1.0 1.0 1.0 1.0 0.0
EMISFACT VOL92        HRDOW7 0.0 0.0 0.0 0.0 0.0 0.0 0.0 0.0
EMISFACT VOL92        HRDOW7 0.0 0.0 0.0 0.0 0.0 0.0 0.0 0.0
EMISFACT VOL92        HRDOW7 0.0 0.0 0.0 0.0 0.0 0.0 0.0 0.0
EMISFACT VOL92        HRDOW7 0.0 0.0 0.0 0.0 0.0 0.0 0.0 0.0
EMISFACT VOL92        HRDOW7 0.0 0.0 0.0 0.0 0.0 0.0 0.0 0.0
EMISFACT VOL92        HRDOW7 0.0 0.0 0.0 0.0 0.0 0.0 0.0 0.0
EMISFACT VOL92        HRDOW7 0.0 0.0 0.0 0.0 0.0 0.0 0.0 0.0
EMISFACT VOL93        HRDOW7 0.0 0.0 0.0 0.0 0.0 0.0 0.0 1.0
EMISFACT VOL93        HRDOW7 1.0 1.0 1.0 1.0 1.0 1.0 1.0 0.0
EMISFACT VOL93        HRDOW7 0.0 0.0 0.0 0.0 0.0 0.0 0.0 0.0
EMISFACT VOL93        HRDOW7 0.0 0.0 0.0 0.0 0.0 0.0 0.0 1.0
EMISFACT VOL93        HRDOW7 1.0 1.0 1.0 1.0 1.0 1.0 1.0 0.0
EMISFACT VOL93        HRDOW7 0.0 0.0 0.0 0.0 0.0 0.0 0.0 0.0
EMISFACT VOL93        HRDOW7 0.0 0.0 0.0 0.0 0.0 0.0 0.0 1.0
EMISFACT VOL93        HRDOW7 1.0 1.0 1.0 1.0 1.0 1.0 1.0 0.0
EMISFACT VOL93        HRDOW7 0.0 0.0 0.0 0.0 0.0 0.0 0.0 0.0
EMISFACT VOL93        HRDOW7 0.0 0.0 0.0 0.0 0.0 0.0 0.0 1.0
EMISFACT VOL93        HRDOW7 1.0 1.0 1.0 1.0 1.0 1.0 1.0 0.0
EMISFACT VOL93        HRDOW7 0.0 0.0 0.0 0.0 0.0 0.0 0.0 0.0
```

```
EMISFACT VOL93        HRDOW7 0.0 0.0 0.0 0.0 0.0 0.0 0.0 0.0
EMISFACT VOL93        HRDOW7 0.0 0.0 0.0 0.0 0.0 0.0 0.0 0.0
EMISFACT VOL93        HRDOW7 0.0 0.0 0.0 0.0 0.0 0.0 0.0 0.0
EMISFACT VOL93        HRDOW7 0.0 0.0 0.0 0.0 0.0 0.0 0.0 0.0
EMISFACT VOL93        HRDOW7 0.0 0.0 0.0 0.0 0.0 0.0 0.0 0.0
EMISFACT VOL93        HRDOW7 0.0 0.0 0.0 0.0 0.0 0.0 0.0 0.0
EMISFACT VOL94        HRDOW7 0.0 0.0 0.0 0.0 0.0 0.0 0.0 1.0
EMISFACT VOL94        HRDOW7 1.0 1.0 1.0 1.0 1.0 1.0 1.0 0.0
EMISFACT VOL94        HRDOW7 0.0 0.0 0.0 0.0 0.0 0.0 0.0 0.0
EMISFACT VOL94        HRDOW7 0.0 0.0 0.0 0.0 0.0 0.0 0.0 1.0
EMISFACT VOL94        HRDOW7 1.0 1.0 1.0 1.0 1.0 1.0 1.0 0.0
EMISFACT VOL94        HRDOW7 0.0 0.0 0.0 0.0 0.0 0.0 0.0 0.0
EMISFACT VOL94        HRDOW7 0.0 0.0 0.0 0.0 0.0 0.0 0.0 1.0
EMISFACT VOL94        HRDOW7 1.0 1.0 1.0 1.0 1.0 1.0 1.0 0.0
EMISFACT VOL94        HRDOW7 0.0 0.0 0.0 0.0 0.0 0.0 0.0 0.0
EMISFACT VOL94        HRDOW7 0.0 0.0 0.0 0.0 0.0 0.0 0.0 1.0
EMISFACT VOL94        HRDOW7 1.0 1.0 1.0 1.0 1.0 1.0 1.0 0.0
EMISFACT VOL94        HRDOW7 0.0 0.0 0.0 0.0 0.0 0.0 0.0 0.0
EMISFACT VOL94        HRDOW7 0.0 0.0 0.0 0.0 0.0 0.0 0.0 1.0
EMISFACT VOL94        HRDOW7 1.0 1.0 1.0 1.0 1.0 1.0 1.0 0.0
EMISFACT VOL94        HRDOW7 0.0 0.0 0.0 0.0 0.0 0.0 0.0 0.0
EMISFACT VOL94        HRDOW7 0.0 0.0 0.0 0.0 0.0 0.0 0.0 0.0
EMISFACT VOL94        HRDOW7 0.0 0.0 0.0 0.0 0.0 0.0 0.0 0.0
EMISFACT VOL94        HRDOW7 0.0 0.0 0.0 0.0 0.0 0.0 0.0 0.0
EMISFACT VOL94        HRDOW7 0.0 0.0 0.0 0.0 0.0 0.0 0.0 0.0
EMISFACT VOL94        HRDOW7 0.0 0.0 0.0 0.0 0.0 0.0 0.0 0.0
EMISFACT VOL95        HRDOW7 0.0 0.0 0.0 0.0 0.0 0.0 0.0 1.0
EMISFACT VOL95        HRDOW7 1.0 1.0 1.0 1.0 1.0 1.0 1.0 0.0
EMISFACT VOL95        HRDOW7 0.0 0.0 0.0 0.0 0.0 0.0 0.0 0.0
EMISFACT VOL95        HRDOW7 0.0 0.0 0.0 0.0 0.0 0.0 0.0 1.0
EMISFACT VOL95        HRDOW7 1.0 1.0 1.0 1.0 1.0 1.0 1.0 0.0
EMISFACT VOL95        HRDOW7 0.0 0.0 0.0 0.0 0.0 0.0 0.0 0.0
EMISFACT VOL95        HRDOW7 0.0 0.0 0.0 0.0 0.0 0.0 0.0 1.0
EMISFACT VOL95        HRDOW7 1.0 1.0 1.0 1.0 1.0 1.0 1.0 0.0
EMISFACT VOL95        HRDOW7 0.0 0.0 0.0 0.0 0.0 0.0 0.0 0.0
EMISFACT VOL95        HRDOW7 0.0 0.0 0.0 0.0 0.0 0.0 0.0 1.0
EMISFACT VOL95        HRDOW7 1.0 1.0 1.0 1.0 1.0 1.0 1.0 0.0
EMISFACT VOL95        HRDOW7 0.0 0.0 0.0 0.0 0.0 0.0 0.0 0.0
EMISFACT VOL95        HRDOW7 0.0 0.0 0.0 0.0 0.0 0.0 0.0 0.0
EMISFACT VOL95        HRDOW7 0.0 0.0 0.0 0.0 0.0 0.0 0.0 0.0
EMISFACT VOL95        HRDOW7 0.0 0.0 0.0 0.0 0.0 0.0 0.0 0.0
EMISFACT VOL95        HRDOW7 0.0 0.0 0.0 0.0 0.0 0.0 0.0 0.0
EMISFACT VOL95        HRDOW7 0.0 0.0 0.0 0.0 0.0 0.0 0.0 0.0
EMISFACT VOL96        HRDOW7 0.0 0.0 0.0 0.0 0.0 0.0 0.0 1.0
EMISFACT VOL96        HRDOW7 1.0 1.0 1.0 1.0 1.0 1.0 1.0 0.0
EMISFACT VOL96        HRDOW7 0.0 0.0 0.0 0.0 0.0 0.0 0.0 0.0
EMISFACT VOL96        HRDOW7 0.0 0.0 0.0 0.0 0.0 0.0 0.0 1.0
EMISFACT VOL96        HRDOW7 1.0 1.0 1.0 1.0 1.0 1.0 1.0 0.0
EMISFACT VOL96        HRDOW7 0.0 0.0 0.0 0.0 0.0 0.0 0.0 0.0
EMISFACT VOL96        HRDOW7 0.0 0.0 0.0 0.0 0.0 0.0 0.0 1.0
EMISFACT VOL96        HRDOW7 1.0 1.0 1.0 1.0 1.0 1.0 1.0 0.0
EMISFACT VOL96        HRDOW7 0.0 0.0 0.0 0.0 0.0 0.0 0.0 0.0
EMISFACT VOL96        HRDOW7 0.0 0.0 0.0 0.0 0.0 0.0 0.0 1.0
EMISFACT VOL96        HRDOW7 1.0 1.0 1.0 1.0 1.0 1.0 1.0 0.0
EMISFACT VOL96        HRDOW7 0.0 0.0 0.0 0.0 0.0 0.0 0.0 0.0
EMISFACT VOL96        HRDOW7 0.0 0.0 0.0 0.0 0.0 0.0 0.0 1.0
EMISFACT VOL96        HRDOW7 1.0 1.0 1.0 1.0 1.0 1.0 1.0 0.0
EMISFACT VOL96        HRDOW7 0.0 0.0 0.0 0.0 0.0 0.0 0.0 0.0
EMISFACT VOL96        HRDOW7 0.0 0.0 0.0 0.0 0.0 0.0 0.0 0.0
EMISFACT VOL96        HRDOW7 0.0 0.0 0.0 0.0 0.0 0.0 0.0 0.0
EMISFACT VOL96        HRDOW7 0.0 0.0 0.0 0.0 0.0 0.0 0.0 0.0
```

```
EMISFACT VOL96        HRDOW7 0.0 0.0 0.0 0.0 0.0 0.0 0.0 0.0
EMISFACT VOL96        HRDOW7 0.0 0.0 0.0 0.0 0.0 0.0 0.0 0.0
EMISFACT VOL96        HRDOW7 0.0 0.0 0.0 0.0 0.0 0.0 0.0 0.0
EMISFACT VOL97        HRDOW7 0.0 0.0 0.0 0.0 0.0 0.0 0.0 1.0
EMISFACT VOL97        HRDOW7 1.0 1.0 1.0 1.0 1.0 1.0 1.0 0.0
EMISFACT VOL97        HRDOW7 0.0 0.0 0.0 0.0 0.0 0.0 0.0 0.0
EMISFACT VOL97        HRDOW7 0.0 0.0 0.0 0.0 0.0 0.0 0.0 1.0
EMISFACT VOL97        HRDOW7 1.0 1.0 1.0 1.0 1.0 1.0 1.0 0.0
EMISFACT VOL97        HRDOW7 0.0 0.0 0.0 0.0 0.0 0.0 0.0 0.0
EMISFACT VOL97        HRDOW7 0.0 0.0 0.0 0.0 0.0 0.0 0.0 1.0
EMISFACT VOL97        HRDOW7 1.0 1.0 1.0 1.0 1.0 1.0 1.0 0.0
EMISFACT VOL97        HRDOW7 0.0 0.0 0.0 0.0 0.0 0.0 0.0 0.0
EMISFACT VOL97        HRDOW7 0.0 0.0 0.0 0.0 0.0 0.0 0.0 1.0
EMISFACT VOL97        HRDOW7 1.0 1.0 1.0 1.0 1.0 1.0 1.0 0.0
EMISFACT VOL97        HRDOW7 0.0 0.0 0.0 0.0 0.0 0.0 0.0 0.0
EMISFACT VOL97        HRDOW7 0.0 0.0 0.0 0.0 0.0 0.0 0.0 1.0
EMISFACT VOL97        HRDOW7 1.0 1.0 1.0 1.0 1.0 1.0 1.0 0.0
EMISFACT VOL97        HRDOW7 0.0 0.0 0.0 0.0 0.0 0.0 0.0 0.0
EMISFACT VOL97        HRDOW7 0.0 0.0 0.0 0.0 0.0 0.0 0.0 0.0
EMISFACT VOL97        HRDOW7 0.0 0.0 0.0 0.0 0.0 0.0 0.0 0.0
EMISFACT VOL97        HRDOW7 0.0 0.0 0.0 0.0 0.0 0.0 0.0 0.0
EMISFACT VOL97        HRDOW7 0.0 0.0 0.0 0.0 0.0 0.0 0.0 0.0
EMISFACT VOL97        HRDOW7 0.0 0.0 0.0 0.0 0.0 0.0 0.0 0.0
EMISFACT VOL98        HRDOW7 0.0 0.0 0.0 0.0 0.0 0.0 0.0 1.0
EMISFACT VOL98        HRDOW7 1.0 1.0 1.0 1.0 1.0 1.0 1.0 0.0
EMISFACT VOL98        HRDOW7 0.0 0.0 0.0 0.0 0.0 0.0 0.0 0.0
EMISFACT VOL98        HRDOW7 0.0 0.0 0.0 0.0 0.0 0.0 0.0 1.0
EMISFACT VOL98        HRDOW7 1.0 1.0 1.0 1.0 1.0 1.0 1.0 0.0
EMISFACT VOL98        HRDOW7 0.0 0.0 0.0 0.0 0.0 0.0 0.0 0.0
EMISFACT VOL98        HRDOW7 0.0 0.0 0.0 0.0 0.0 0.0 0.0 1.0
EMISFACT VOL98        HRDOW7 1.0 1.0 1.0 1.0 1.0 1.0 1.0 0.0
EMISFACT VOL98        HRDOW7 0.0 0.0 0.0 0.0 0.0 0.0 0.0 0.0
EMISFACT VOL98        HRDOW7 0.0 0.0 0.0 0.0 0.0 0.0 0.0 1.0
EMISFACT VOL98        HRDOW7 1.0 1.0 1.0 1.0 1.0 1.0 1.0 0.0
EMISFACT VOL98        HRDOW7 0.0 0.0 0.0 0.0 0.0 0.0 0.0 0.0
EMISFACT VOL98        HRDOW7 0.0 0.0 0.0 0.0 0.0 0.0 0.0 0.0
EMISFACT VOL98        HRDOW7 0.0 0.0 0.0 0.0 0.0 0.0 0.0 0.0
EMISFACT VOL98        HRDOW7 0.0 0.0 0.0 0.0 0.0 0.0 0.0 0.0
EMISFACT VOL98        HRDOW7 0.0 0.0 0.0 0.0 0.0 0.0 0.0 0.0
EMISFACT VOL98        HRDOW7 0.0 0.0 0.0 0.0 0.0 0.0 0.0 0.0
EMISFACT VOL98        HRDOW7 0.0 0.0 0.0 0.0 0.0 0.0 0.0 0.0
EMISFACT VOL99        HRDOW7 0.0 0.0 0.0 0.0 0.0 0.0 0.0 1.0
EMISFACT VOL99        HRDOW7 1.0 1.0 1.0 1.0 1.0 1.0 1.0 0.0
EMISFACT VOL99        HRDOW7 0.0 0.0 0.0 0.0 0.0 0.0 0.0 0.0
EMISFACT VOL99        HRDOW7 0.0 0.0 0.0 0.0 0.0 0.0 0.0 1.0
EMISFACT VOL99        HRDOW7 1.0 1.0 1.0 1.0 1.0 1.0 1.0 0.0
EMISFACT VOL99        HRDOW7 0.0 0.0 0.0 0.0 0.0 0.0 0.0 0.0
EMISFACT VOL99        HRDOW7 0.0 0.0 0.0 0.0 0.0 0.0 0.0 1.0
EMISFACT VOL99        HRDOW7 1.0 1.0 1.0 1.0 1.0 1.0 1.0 0.0
EMISFACT VOL99        HRDOW7 0.0 0.0 0.0 0.0 0.0 0.0 0.0 0.0
EMISFACT VOL99        HRDOW7 0.0 0.0 0.0 0.0 0.0 0.0 0.0 1.0
EMISFACT VOL99        HRDOW7 1.0 1.0 1.0 1.0 1.0 1.0 1.0 0.0
EMISFACT VOL99        HRDOW7 0.0 0.0 0.0 0.0 0.0 0.0 0.0 0.0
EMISFACT VOL99        HRDOW7 0.0 0.0 0.0 0.0 0.0 0.0 0.0 1.0
EMISFACT VOL99        HRDOW7 1.0 1.0 1.0 1.0 1.0 1.0 1.0 0.0
EMISFACT VOL99        HRDOW7 0.0 0.0 0.0 0.0 0.0 0.0 0.0 0.0
EMISFACT VOL99        HRDOW7 0.0 0.0 0.0 0.0 0.0 0.0 0.0 0.0
EMISFACT VOL99        HRDOW7 0.0 0.0 0.0 0.0 0.0 0.0 0.0 0.0
EMISFACT VOL99        HRDOW7 0.0 0.0 0.0 0.0 0.0 0.0 0.0 0.0
EMISFACT VOL99        HRDOW7 0.0 0.0 0.0 0.0 0.0 0.0 0.0 0.0
EMISFACT VOL99        HRDOW7 0.0 0.0 0.0 0.0 0.0 0.0 0.0 0.0
EMISFACT VOL99        HRDOW7 0.0 0.0 0.0 0.0 0.0 0.0 0.0 0.0
```

```
EMISFACT VOL100       HRDOW7 0.0 0.0 0.0 0.0 0.0 0.0 0.0 1.0
EMISFACT VOL100       HRDOW7 1.0 1.0 1.0 1.0 1.0 1.0 1.0 0.0
EMISFACT VOL100       HRDOW7 0.0 0.0 0.0 0.0 0.0 0.0 0.0 0.0
EMISFACT VOL100       HRDOW7 0.0 0.0 0.0 0.0 0.0 0.0 0.0 1.0
EMISFACT VOL100       HRDOW7 1.0 1.0 1.0 1.0 1.0 1.0 1.0 0.0
EMISFACT VOL100       HRDOW7 0.0 0.0 0.0 0.0 0.0 0.0 0.0 0.0
EMISFACT VOL100       HRDOW7 0.0 0.0 0.0 0.0 0.0 0.0 0.0 1.0
EMISFACT VOL100       HRDOW7 1.0 1.0 1.0 1.0 1.0 1.0 1.0 0.0
EMISFACT VOL100       HRDOW7 0.0 0.0 0.0 0.0 0.0 0.0 0.0 0.0
EMISFACT VOL100       HRDOW7 0.0 0.0 0.0 0.0 0.0 0.0 0.0 1.0
EMISFACT VOL100       HRDOW7 1.0 1.0 1.0 1.0 1.0 1.0 1.0 0.0
EMISFACT VOL100       HRDOW7 0.0 0.0 0.0 0.0 0.0 0.0 0.0 0.0
EMISFACT VOL100       HRDOW7 0.0 0.0 0.0 0.0 0.0 0.0 0.0 1.0
EMISFACT VOL100       HRDOW7 1.0 1.0 1.0 1.0 1.0 1.0 1.0 0.0
EMISFACT VOL100       HRDOW7 0.0 0.0 0.0 0.0 0.0 0.0 0.0 0.0
EMISFACT VOL100       HRDOW7 0.0 0.0 0.0 0.0 0.0 0.0 0.0 0.0
EMISFACT VOL100       HRDOW7 0.0 0.0 0.0 0.0 0.0 0.0 0.0 0.0
EMISFACT VOL100       HRDOW7 0.0 0.0 0.0 0.0 0.0 0.0 0.0 0.0
EMISFACT VOL100       HRDOW7 0.0 0.0 0.0 0.0 0.0 0.0 0.0 0.0
EMISFACT VOL100       HRDOW7 0.0 0.0 0.0 0.0 0.0 0.0 0.0 0.0
EMISFACT VOL101       HRDOW7 0.0 0.0 0.0 0.0 0.0 0.0 0.0 1.0
EMISFACT VOL101       HRDOW7 1.0 1.0 1.0 1.0 1.0 1.0 1.0 0.0
EMISFACT VOL101       HRDOW7 0.0 0.0 0.0 0.0 0.0 0.0 0.0 0.0
EMISFACT VOL101       HRDOW7 0.0 0.0 0.0 0.0 0.0 0.0 0.0 1.0
EMISFACT VOL101       HRDOW7 1.0 1.0 1.0 1.0 1.0 1.0 1.0 0.0
EMISFACT VOL101       HRDOW7 0.0 0.0 0.0 0.0 0.0 0.0 0.0 0.0
EMISFACT VOL101       HRDOW7 0.0 0.0 0.0 0.0 0.0 0.0 0.0 1.0
EMISFACT VOL101       HRDOW7 1.0 1.0 1.0 1.0 1.0 1.0 1.0 0.0
EMISFACT VOL101       HRDOW7 0.0 0.0 0.0 0.0 0.0 0.0 0.0 0.0
EMISFACT VOL101       HRDOW7 0.0 0.0 0.0 0.0 0.0 0.0 0.0 1.0
EMISFACT VOL101       HRDOW7 1.0 1.0 1.0 1.0 1.0 1.0 1.0 0.0
EMISFACT VOL101       HRDOW7 0.0 0.0 0.0 0.0 0.0 0.0 0.0 0.0
EMISFACT VOL101       HRDOW7 0.0 0.0 0.0 0.0 0.0 0.0 0.0 0.0
EMISFACT VOL101       HRDOW7 0.0 0.0 0.0 0.0 0.0 0.0 0.0 0.0
EMISFACT VOL101       HRDOW7 0.0 0.0 0.0 0.0 0.0 0.0 0.0 0.0
EMISFACT VOL101       HRDOW7 0.0 0.0 0.0 0.0 0.0 0.0 0.0 0.0
EMISFACT VOL101       HRDOW7 0.0 0.0 0.0 0.0 0.0 0.0 0.0 0.0
EMISFACT VOL102       HRDOW7 0.0 0.0 0.0 0.0 0.0 0.0 0.0 1.0
EMISFACT VOL102       HRDOW7 1.0 1.0 1.0 1.0 1.0 1.0 1.0 0.0
EMISFACT VOL102       HRDOW7 0.0 0.0 0.0 0.0 0.0 0.0 0.0 0.0
EMISFACT VOL102       HRDOW7 0.0 0.0 0.0 0.0 0.0 0.0 0.0 1.0
EMISFACT VOL102       HRDOW7 1.0 1.0 1.0 1.0 1.0 1.0 1.0 0.0
EMISFACT VOL102       HRDOW7 0.0 0.0 0.0 0.0 0.0 0.0 0.0 0.0
EMISFACT VOL102       HRDOW7 0.0 0.0 0.0 0.0 0.0 0.0 0.0 1.0
EMISFACT VOL102       HRDOW7 1.0 1.0 1.0 1.0 1.0 1.0 1.0 0.0
EMISFACT VOL102       HRDOW7 0.0 0.0 0.0 0.0 0.0 0.0 0.0 0.0
EMISFACT VOL102       HRDOW7 0.0 0.0 0.0 0.0 0.0 0.0 0.0 1.0
EMISFACT VOL102       HRDOW7 1.0 1.0 1.0 1.0 1.0 1.0 1.0 0.0
EMISFACT VOL102       HRDOW7 0.0 0.0 0.0 0.0 0.0 0.0 0.0 0.0
EMISFACT VOL102       HRDOW7 0.0 0.0 0.0 0.0 0.0 0.0 0.0 1.0
EMISFACT VOL102       HRDOW7 1.0 1.0 1.0 1.0 1.0 1.0 1.0 0.0
EMISFACT VOL102       HRDOW7 0.0 0.0 0.0 0.0 0.0 0.0 0.0 0.0
EMISFACT VOL102       HRDOW7 0.0 0.0 0.0 0.0 0.0 0.0 0.0 0.0
EMISFACT VOL102       HRDOW7 0.0 0.0 0.0 0.0 0.0 0.0 0.0 0.0
EMISFACT VOL102       HRDOW7 0.0 0.0 0.0 0.0 0.0 0.0 0.0 0.0
EMISFACT VOL102       HRDOW7 0.0 0.0 0.0 0.0 0.0 0.0 0.0 0.0
EMISFACT VOL102       HRDOW7 0.0 0.0 0.0 0.0 0.0 0.0 0.0 0.0
EMISFACT VOL102       HRDOW7 0.0 0.0 0.0 0.0 0.0 0.0 0.0 0.0
EMISFACT VOL103       HRDOW7 0.0 0.0 0.0 0.0 0.0 0.0 0.0 1.0
EMISFACT VOL103       HRDOW7 1.0 1.0 1.0 1.0 1.0 1.0 1.0 0.0
EMISFACT VOL103       HRDOW7 0.0 0.0 0.0 0.0 0.0 0.0 0.0 0.0
```

```
EMISFACT VOL103       HRDOW7 0.0 0.0 0.0 0.0 0.0 0.0 0.0 1.0
EMISFACT VOL103       HRDOW7 1.0 1.0 1.0 1.0 1.0 1.0 1.0 0.0
EMISFACT VOL103       HRDOW7 0.0 0.0 0.0 0.0 0.0 0.0 0.0 0.0
EMISFACT VOL103       HRDOW7 0.0 0.0 0.0 0.0 0.0 0.0 0.0 1.0
EMISFACT VOL103       HRDOW7 1.0 1.0 1.0 1.0 1.0 1.0 1.0 0.0
EMISFACT VOL103       HRDOW7 0.0 0.0 0.0 0.0 0.0 0.0 0.0 0.0
EMISFACT VOL103       HRDOW7 0.0 0.0 0.0 0.0 0.0 0.0 0.0 1.0
EMISFACT VOL103       HRDOW7 1.0 1.0 1.0 1.0 1.0 1.0 1.0 0.0
EMISFACT VOL103       HRDOW7 0.0 0.0 0.0 0.0 0.0 0.0 0.0 0.0
EMISFACT VOL103       HRDOW7 0.0 0.0 0.0 0.0 0.0 0.0 0.0 1.0
EMISFACT VOL103       HRDOW7 1.0 1.0 1.0 1.0 1.0 1.0 1.0 0.0
EMISFACT VOL103       HRDOW7 0.0 0.0 0.0 0.0 0.0 0.0 0.0 0.0
EMISFACT VOL103       HRDOW7 0.0 0.0 0.0 0.0 0.0 0.0 0.0 0.0
EMISFACT VOL103       HRDOW7 0.0 0.0 0.0 0.0 0.0 0.0 0.0 0.0
EMISFACT VOL103       HRDOW7 0.0 0.0 0.0 0.0 0.0 0.0 0.0 0.0
EMISFACT VOL103       HRDOW7 0.0 0.0 0.0 0.0 0.0 0.0 0.0 0.0
EMISFACT VOL103       HRDOW7 0.0 0.0 0.0 0.0 0.0 0.0 0.0 0.0
EMISFACT VOL103       HRDOW7 0.0 0.0 0.0 0.0 0.0 0.0 0.0 0.0
EMISFACT VOL104       HRDOW7 0.0 0.0 0.0 0.0 0.0 0.0 0.0 1.0
EMISFACT VOL104       HRDOW7 1.0 1.0 1.0 1.0 1.0 1.0 1.0 0.0
EMISFACT VOL104       HRDOW7 0.0 0.0 0.0 0.0 0.0 0.0 0.0 0.0
EMISFACT VOL104       HRDOW7 0.0 0.0 0.0 0.0 0.0 0.0 0.0 1.0
EMISFACT VOL104       HRDOW7 1.0 1.0 1.0 1.0 1.0 1.0 1.0 0.0
EMISFACT VOL104       HRDOW7 0.0 0.0 0.0 0.0 0.0 0.0 0.0 0.0
EMISFACT VOL104       HRDOW7 0.0 0.0 0.0 0.0 0.0 0.0 0.0 1.0
EMISFACT VOL104       HRDOW7 1.0 1.0 1.0 1.0 1.0 1.0 1.0 0.0
EMISFACT VOL104       HRDOW7 0.0 0.0 0.0 0.0 0.0 0.0 0.0 0.0
EMISFACT VOL104       HRDOW7 0.0 0.0 0.0 0.0 0.0 0.0 0.0 1.0
EMISFACT VOL104       HRDOW7 1.0 1.0 1.0 1.0 1.0 1.0 1.0 0.0
EMISFACT VOL104       HRDOW7 0.0 0.0 0.0 0.0 0.0 0.0 0.0 0.0
EMISFACT VOL104       HRDOW7 0.0 0.0 0.0 0.0 0.0 0.0 0.0 0.0
EMISFACT VOL104       HRDOW7 0.0 0.0 0.0 0.0 0.0 0.0 0.0 0.0
EMISFACT VOL104       HRDOW7 0.0 0.0 0.0 0.0 0.0 0.0 0.0 0.0
EMISFACT VOL104       HRDOW7 0.0 0.0 0.0 0.0 0.0 0.0 0.0 0.0
EMISFACT VOL104       HRDOW7 0.0 0.0 0.0 0.0 0.0 0.0 0.0 0.0
EMISFACT VOL104       HRDOW7 0.0 0.0 0.0 0.0 0.0 0.0 0.0 0.0
EMISFACT VOL105       HRDOW7 0.0 0.0 0.0 0.0 0.0 0.0 0.0 1.0
EMISFACT VOL105       HRDOW7 1.0 1.0 1.0 1.0 1.0 1.0 1.0 0.0
EMISFACT VOL105       HRDOW7 0.0 0.0 0.0 0.0 0.0 0.0 0.0 0.0
EMISFACT VOL105       HRDOW7 0.0 0.0 0.0 0.0 0.0 0.0 0.0 1.0
EMISFACT VOL105       HRDOW7 1.0 1.0 1.0 1.0 1.0 1.0 1.0 0.0
EMISFACT VOL105       HRDOW7 0.0 0.0 0.0 0.0 0.0 0.0 0.0 0.0
EMISFACT VOL105       HRDOW7 0.0 0.0 0.0 0.0 0.0 0.0 0.0 1.0
EMISFACT VOL105       HRDOW7 1.0 1.0 1.0 1.0 1.0 1.0 1.0 0.0
EMISFACT VOL105       HRDOW7 0.0 0.0 0.0 0.0 0.0 0.0 0.0 0.0
EMISFACT VOL105       HRDOW7 0.0 0.0 0.0 0.0 0.0 0.0 0.0 1.0
EMISFACT VOL105       HRDOW7 1.0 1.0 1.0 1.0 1.0 1.0 1.0 0.0
EMISFACT VOL105       HRDOW7 0.0 0.0 0.0 0.0 0.0 0.0 0.0 0.0
EMISFACT VOL105       HRDOW7 0.0 0.0 0.0 0.0 0.0 0.0 0.0 0.0
EMISFACT VOL105       HRDOW7 0.0 0.0 0.0 0.0 0.0 0.0 0.0 0.0
EMISFACT VOL105       HRDOW7 0.0 0.0 0.0 0.0 0.0 0.0 0.0 0.0
EMISFACT VOL105       HRDOW7 0.0 0.0 0.0 0.0 0.0 0.0 0.0 0.0
EMISFACT VOL105       HRDOW7 0.0 0.0 0.0 0.0 0.0 0.0 0.0 0.0
EMISFACT VOL106       HRDOW7 0.0 0.0 0.0 0.0 0.0 0.0 0.0 1.0
EMISFACT VOL106       HRDOW7 1.0 1.0 1.0 1.0 1.0 1.0 1.0 0.0
EMISFACT VOL106       HRDOW7 0.0 0.0 0.0 0.0 0.0 0.0 0.0 0.0
EMISFACT VOL106       HRDOW7 0.0 0.0 0.0 0.0 0.0 0.0 0.0 1.0
EMISFACT VOL106       HRDOW7 1.0 1.0 1.0 1.0 1.0 1.0 1.0 0.0
EMISFACT VOL106       HRDOW7 0.0 0.0 0.0 0.0 0.0 0.0 0.0 0.0
```

```
EMISFACT VOL106       HRDOW7 0.0 0.0 0.0 0.0 0.0 0.0 0.0 1.0
EMISFACT VOL106       HRDOW7 1.0 1.0 1.0 1.0 1.0 1.0 1.0 0.0
EMISFACT VOL106       HRDOW7 0.0 0.0 0.0 0.0 0.0 0.0 0.0 0.0
EMISFACT VOL106       HRDOW7 0.0 0.0 0.0 0.0 0.0 0.0 0.0 1.0
EMISFACT VOL106       HRDOW7 1.0 1.0 1.0 1.0 1.0 1.0 1.0 0.0
EMISFACT VOL106       HRDOW7 0.0 0.0 0.0 0.0 0.0 0.0 0.0 0.0
EMISFACT VOL106       HRDOW7 0.0 0.0 0.0 0.0 0.0 0.0 0.0 1.0
EMISFACT VOL106       HRDOW7 1.0 1.0 1.0 1.0 1.0 1.0 1.0 0.0
EMISFACT VOL106       HRDOW7 0.0 0.0 0.0 0.0 0.0 0.0 0.0 0.0
EMISFACT VOL106       HRDOW7 0.0 0.0 0.0 0.0 0.0 0.0 0.0 0.0
EMISFACT VOL106       HRDOW7 0.0 0.0 0.0 0.0 0.0 0.0 0.0 0.0
EMISFACT VOL106       HRDOW7 0.0 0.0 0.0 0.0 0.0 0.0 0.0 0.0
EMISFACT VOL106       HRDOW7 0.0 0.0 0.0 0.0 0.0 0.0 0.0 0.0
EMISFACT VOL106       HRDOW7 0.0 0.0 0.0 0.0 0.0 0.0 0.0 0.0
EMISFACT VOL106       HRDOW7 0.0 0.0 0.0 0.0 0.0 0.0 0.0 0.0
EMISFACT VOL107       HRDOW7 0.0 0.0 0.0 0.0 0.0 0.0 0.0 1.0
EMISFACT VOL107       HRDOW7 1.0 1.0 1.0 1.0 1.0 1.0 1.0 0.0
EMISFACT VOL107       HRDOW7 0.0 0.0 0.0 0.0 0.0 0.0 0.0 0.0
EMISFACT VOL107       HRDOW7 0.0 0.0 0.0 0.0 0.0 0.0 0.0 1.0
EMISFACT VOL107       HRDOW7 1.0 1.0 1.0 1.0 1.0 1.0 1.0 0.0
EMISFACT VOL107       HRDOW7 0.0 0.0 0.0 0.0 0.0 0.0 0.0 0.0
EMISFACT VOL107       HRDOW7 0.0 0.0 0.0 0.0 0.0 0.0 0.0 1.0
EMISFACT VOL107       HRDOW7 1.0 1.0 1.0 1.0 1.0 1.0 1.0 0.0
EMISFACT VOL107       HRDOW7 0.0 0.0 0.0 0.0 0.0 0.0 0.0 0.0
EMISFACT VOL107       HRDOW7 0.0 0.0 0.0 0.0 0.0 0.0 0.0 1.0
EMISFACT VOL107       HRDOW7 1.0 1.0 1.0 1.0 1.0 1.0 1.0 0.0
EMISFACT VOL107       HRDOW7 0.0 0.0 0.0 0.0 0.0 0.0 0.0 0.0
EMISFACT VOL107       HRDOW7 0.0 0.0 0.0 0.0 0.0 0.0 0.0 0.0
EMISFACT VOL107       HRDOW7 0.0 0.0 0.0 0.0 0.0 0.0 0.0 0.0
EMISFACT VOL107       HRDOW7 0.0 0.0 0.0 0.0 0.0 0.0 0.0 0.0
EMISFACT VOL107       HRDOW7 0.0 0.0 0.0 0.0 0.0 0.0 0.0 0.0
EMISFACT VOL107       HRDOW7 0.0 0.0 0.0 0.0 0.0 0.0 0.0 0.0
EMISFACT VOL108       HRDOW7 0.0 0.0 0.0 0.0 0.0 0.0 0.0 1.0
EMISFACT VOL108       HRDOW7 1.0 1.0 1.0 1.0 1.0 1.0 1.0 0.0
EMISFACT VOL108       HRDOW7 0.0 0.0 0.0 0.0 0.0 0.0 0.0 0.0
EMISFACT VOL108       HRDOW7 0.0 0.0 0.0 0.0 0.0 0.0 0.0 1.0
EMISFACT VOL108       HRDOW7 1.0 1.0 1.0 1.0 1.0 1.0 1.0 0.0
EMISFACT VOL108       HRDOW7 0.0 0.0 0.0 0.0 0.0 0.0 0.0 0.0
EMISFACT VOL108       HRDOW7 0.0 0.0 0.0 0.0 0.0 0.0 0.0 1.0
EMISFACT VOL108       HRDOW7 1.0 1.0 1.0 1.0 1.0 1.0 1.0 0.0
EMISFACT VOL108       HRDOW7 0.0 0.0 0.0 0.0 0.0 0.0 0.0 0.0
EMISFACT VOL108       HRDOW7 0.0 0.0 0.0 0.0 0.0 0.0 0.0 1.0
EMISFACT VOL108       HRDOW7 1.0 1.0 1.0 1.0 1.0 1.0 1.0 0.0
EMISFACT VOL108       HRDOW7 0.0 0.0 0.0 0.0 0.0 0.0 0.0 0.0
EMISFACT VOL108       HRDOW7 0.0 0.0 0.0 0.0 0.0 0.0 0.0 1.0
EMISFACT VOL108       HRDOW7 1.0 1.0 1.0 1.0 1.0 1.0 1.0 0.0
EMISFACT VOL108       HRDOW7 0.0 0.0 0.0 0.0 0.0 0.0 0.0 0.0
EMISFACT VOL108       HRDOW7 0.0 0.0 0.0 0.0 0.0 0.0 0.0 0.0
EMISFACT VOL108       HRDOW7 0.0 0.0 0.0 0.0 0.0 0.0 0.0 0.0
EMISFACT VOL108       HRDOW7 0.0 0.0 0.0 0.0 0.0 0.0 0.0 0.0
EMISFACT VOL108       HRDOW7 0.0 0.0 0.0 0.0 0.0 0.0 0.0 0.0
EMISFACT VOL108       HRDOW7 0.0 0.0 0.0 0.0 0.0 0.0 0.0 0.0
EMISFACT VOL109       HRDOW7 0.0 0.0 0.0 0.0 0.0 0.0 0.0 1.0
EMISFACT VOL109       HRDOW7 1.0 1.0 1.0 1.0 1.0 1.0 1.0 0.0
EMISFACT VOL109       HRDOW7 0.0 0.0 0.0 0.0 0.0 0.0 0.0 0.0
EMISFACT VOL109       HRDOW7 0.0 0.0 0.0 0.0 0.0 0.0 0.0 1.0
EMISFACT VOL109       HRDOW7 1.0 1.0 1.0 1.0 1.0 1.0 1.0 0.0
EMISFACT VOL109       HRDOW7 0.0 0.0 0.0 0.0 0.0 0.0 0.0 0.0
EMISFACT VOL109       HRDOW7 0.0 0.0 0.0 0.0 0.0 0.0 0.0 1.0
EMISFACT VOL109       HRDOW7 1.0 1.0 1.0 1.0 1.0 1.0 1.0 0.0
EMISFACT VOL109       HRDOW7 0.0 0.0 0.0 0.0 0.0 0.0 0.0 0.0
```

```
EMISFACT VOL109       HRDOW7 0.0 0.0 0.0 0.0 0.0 0.0 0.0 1.0
EMISFACT VOL109       HRDOW7 1.0 1.0 1.0 1.0 1.0 1.0 1.0 0.0
EMISFACT VOL109       HRDOW7 0.0 0.0 0.0 0.0 0.0 0.0 0.0 0.0
EMISFACT VOL109       HRDOW7 0.0 0.0 0.0 0.0 0.0 0.0 0.0 1.0
EMISFACT VOL109       HRDOW7 1.0 1.0 1.0 1.0 1.0 1.0 1.0 0.0
EMISFACT VOL109       HRDOW7 0.0 0.0 0.0 0.0 0.0 0.0 0.0 0.0
EMISFACT VOL109       HRDOW7 0.0 0.0 0.0 0.0 0.0 0.0 0.0 0.0
EMISFACT VOL109       HRDOW7 0.0 0.0 0.0 0.0 0.0 0.0 0.0 0.0
EMISFACT VOL109       HRDOW7 0.0 0.0 0.0 0.0 0.0 0.0 0.0 0.0
EMISFACT VOL109       HRDOW7 0.0 0.0 0.0 0.0 0.0 0.0 0.0 0.0
EMISFACT VOL109       HRDOW7 0.0 0.0 0.0 0.0 0.0 0.0 0.0 0.0
EMISFACT VOL109       HRDOW7 0.0 0.0 0.0 0.0 0.0 0.0 0.0 0.0
EMISFACT VOL110       HRDOW7 0.0 0.0 0.0 0.0 0.0 0.0 0.0 1.0
EMISFACT VOL110       HRDOW7 1.0 1.0 1.0 1.0 1.0 1.0 1.0 0.0
EMISFACT VOL110       HRDOW7 0.0 0.0 0.0 0.0 0.0 0.0 0.0 0.0
EMISFACT VOL110       HRDOW7 0.0 0.0 0.0 0.0 0.0 0.0 0.0 1.0
EMISFACT VOL110       HRDOW7 1.0 1.0 1.0 1.0 1.0 1.0 1.0 0.0
EMISFACT VOL110       HRDOW7 0.0 0.0 0.0 0.0 0.0 0.0 0.0 0.0
EMISFACT VOL110       HRDOW7 0.0 0.0 0.0 0.0 0.0 0.0 0.0 1.0
EMISFACT VOL110       HRDOW7 1.0 1.0 1.0 1.0 1.0 1.0 1.0 0.0
EMISFACT VOL110       HRDOW7 0.0 0.0 0.0 0.0 0.0 0.0 0.0 0.0
EMISFACT VOL110       HRDOW7 0.0 0.0 0.0 0.0 0.0 0.0 0.0 1.0
EMISFACT VOL110       HRDOW7 1.0 1.0 1.0 1.0 1.0 1.0 1.0 0.0
EMISFACT VOL110       HRDOW7 0.0 0.0 0.0 0.0 0.0 0.0 0.0 0.0
EMISFACT VOL110       HRDOW7 0.0 0.0 0.0 0.0 0.0 0.0 0.0 0.0
EMISFACT VOL110       HRDOW7 0.0 0.0 0.0 0.0 0.0 0.0 0.0 0.0
EMISFACT VOL110       HRDOW7 0.0 0.0 0.0 0.0 0.0 0.0 0.0 0.0
EMISFACT VOL110       HRDOW7 0.0 0.0 0.0 0.0 0.0 0.0 0.0 0.0
EMISFACT VOL110       HRDOW7 0.0 0.0 0.0 0.0 0.0 0.0 0.0 0.0
EMISFACT VOL111       HRDOW7 0.0 0.0 0.0 0.0 0.0 0.0 0.0 1.0
EMISFACT VOL111       HRDOW7 1.0 1.0 1.0 1.0 1.0 1.0 1.0 0.0
EMISFACT VOL111       HRDOW7 0.0 0.0 0.0 0.0 0.0 0.0 0.0 0.0
EMISFACT VOL111       HRDOW7 0.0 0.0 0.0 0.0 0.0 0.0 0.0 1.0
EMISFACT VOL111       HRDOW7 1.0 1.0 1.0 1.0 1.0 1.0 1.0 0.0
EMISFACT VOL111       HRDOW7 0.0 0.0 0.0 0.0 0.0 0.0 0.0 0.0
EMISFACT VOL111       HRDOW7 0.0 0.0 0.0 0.0 0.0 0.0 0.0 1.0
EMISFACT VOL111       HRDOW7 1.0 1.0 1.0 1.0 1.0 1.0 1.0 0.0
EMISFACT VOL111       HRDOW7 0.0 0.0 0.0 0.0 0.0 0.0 0.0 0.0
EMISFACT VOL111       HRDOW7 0.0 0.0 0.0 0.0 0.0 0.0 0.0 1.0
EMISFACT VOL111       HRDOW7 1.0 1.0 1.0 1.0 1.0 1.0 1.0 0.0
EMISFACT VOL111       HRDOW7 0.0 0.0 0.0 0.0 0.0 0.0 0.0 0.0
EMISFACT VOL111       HRDOW7 0.0 0.0 0.0 0.0 0.0 0.0 0.0 0.0
EMISFACT VOL111       HRDOW7 0.0 0.0 0.0 0.0 0.0 0.0 0.0 0.0
EMISFACT VOL111       HRDOW7 0.0 0.0 0.0 0.0 0.0 0.0 0.0 0.0
EMISFACT VOL111       HRDOW7 0.0 0.0 0.0 0.0 0.0 0.0 0.0 0.0
EMISFACT VOL111       HRDOW7 0.0 0.0 0.0 0.0 0.0 0.0 0.0 0.0
EMISFACT VOL112       HRDOW7 0.0 0.0 0.0 0.0 0.0 0.0 0.0 1.0
EMISFACT VOL112       HRDOW7 1.0 1.0 1.0 1.0 1.0 1.0 1.0 0.0
EMISFACT VOL112       HRDOW7 0.0 0.0 0.0 0.0 0.0 0.0 0.0 0.0
EMISFACT VOL112       HRDOW7 0.0 0.0 0.0 0.0 0.0 0.0 0.0 1.0
EMISFACT VOL112       HRDOW7 1.0 1.0 1.0 1.0 1.0 1.0 1.0 0.0
EMISFACT VOL112       HRDOW7 0.0 0.0 0.0 0.0 0.0 0.0 0.0 0.0
EMISFACT VOL112       HRDOW7 0.0 0.0 0.0 0.0 0.0 0.0 0.0 1.0
EMISFACT VOL112       HRDOW7 1.0 1.0 1.0 1.0 1.0 1.0 1.0 0.0
EMISFACT VOL112       HRDOW7 0.0 0.0 0.0 0.0 0.0 0.0 0.0 0.0
EMISFACT VOL112       HRDOW7 0.0 0.0 0.0 0.0 0.0 0.0 0.0 1.0
EMISFACT VOL112       HRDOW7 1.0 1.0 1.0 1.0 1.0 1.0 1.0 0.0
EMISFACT VOL112       HRDOW7 0.0 0.0 0.0 0.0 0.0 0.0 0.0 0.0
```

```
EMISFACT VOL112       HRDOW7 0.0 0.0 0.0 0.0 0.0 0.0 0.0 1.0
EMISFACT VOL112       HRDOW7 1.0 1.0 1.0 1.0 1.0 1.0 1.0 0.0
EMISFACT VOL112       HRDOW7 0.0 0.0 0.0 0.0 0.0 0.0 0.0 0.0
EMISFACT VOL112       HRDOW7 0.0 0.0 0.0 0.0 0.0 0.0 0.0 0.0
EMISFACT VOL112       HRDOW7 0.0 0.0 0.0 0.0 0.0 0.0 0.0 0.0
EMISFACT VOL112       HRDOW7 0.0 0.0 0.0 0.0 0.0 0.0 0.0 0.0
EMISFACT VOL112       HRDOW7 0.0 0.0 0.0 0.0 0.0 0.0 0.0 0.0
EMISFACT VOL112       HRDOW7 0.0 0.0 0.0 0.0 0.0 0.0 0.0 0.0
EMISFACT VOL113       HRDOW7 0.0 0.0 0.0 0.0 0.0 0.0 0.0 1.0
EMISFACT VOL113       HRDOW7 1.0 1.0 1.0 1.0 1.0 1.0 1.0 0.0
EMISFACT VOL113       HRDOW7 0.0 0.0 0.0 0.0 0.0 0.0 0.0 0.0
EMISFACT VOL113       HRDOW7 0.0 0.0 0.0 0.0 0.0 0.0 0.0 1.0
EMISFACT VOL113       HRDOW7 1.0 1.0 1.0 1.0 1.0 1.0 1.0 0.0
EMISFACT VOL113       HRDOW7 0.0 0.0 0.0 0.0 0.0 0.0 0.0 0.0
EMISFACT VOL113       HRDOW7 0.0 0.0 0.0 0.0 0.0 0.0 0.0 1.0
EMISFACT VOL113       HRDOW7 1.0 1.0 1.0 1.0 1.0 1.0 1.0 0.0
EMISFACT VOL113       HRDOW7 0.0 0.0 0.0 0.0 0.0 0.0 0.0 0.0
EMISFACT VOL113       HRDOW7 0.0 0.0 0.0 0.0 0.0 0.0 0.0 1.0
EMISFACT VOL113       HRDOW7 1.0 1.0 1.0 1.0 1.0 1.0 1.0 0.0
EMISFACT VOL113       HRDOW7 0.0 0.0 0.0 0.0 0.0 0.0 0.0 0.0
EMISFACT VOL113       HRDOW7 0.0 0.0 0.0 0.0 0.0 0.0 0.0 0.0
EMISFACT VOL113       HRDOW7 0.0 0.0 0.0 0.0 0.0 0.0 0.0 0.0
EMISFACT VOL113       HRDOW7 0.0 0.0 0.0 0.0 0.0 0.0 0.0 0.0
EMISFACT VOL113       HRDOW7 0.0 0.0 0.0 0.0 0.0 0.0 0.0 0.0
EMISFACT VOL113       HRDOW7 0.0 0.0 0.0 0.0 0.0 0.0 0.0 0.0
EMISFACT VOL114       HRDOW7 0.0 0.0 0.0 0.0 0.0 0.0 0.0 1.0
EMISFACT VOL114       HRDOW7 1.0 1.0 1.0 1.0 1.0 1.0 1.0 0.0
EMISFACT VOL114       HRDOW7 0.0 0.0 0.0 0.0 0.0 0.0 0.0 0.0
EMISFACT VOL114       HRDOW7 0.0 0.0 0.0 0.0 0.0 0.0 0.0 1.0
EMISFACT VOL114       HRDOW7 1.0 1.0 1.0 1.0 1.0 1.0 1.0 0.0
EMISFACT VOL114       HRDOW7 0.0 0.0 0.0 0.0 0.0 0.0 0.0 0.0
EMISFACT VOL114       HRDOW7 0.0 0.0 0.0 0.0 0.0 0.0 0.0 1.0
EMISFACT VOL114       HRDOW7 1.0 1.0 1.0 1.0 1.0 1.0 1.0 0.0
EMISFACT VOL114       HRDOW7 0.0 0.0 0.0 0.0 0.0 0.0 0.0 0.0
EMISFACT VOL114       HRDOW7 0.0 0.0 0.0 0.0 0.0 0.0 0.0 1.0
EMISFACT VOL114       HRDOW7 1.0 1.0 1.0 1.0 1.0 1.0 1.0 0.0
EMISFACT VOL114       HRDOW7 0.0 0.0 0.0 0.0 0.0 0.0 0.0 0.0
EMISFACT VOL114       HRDOW7 0.0 0.0 0.0 0.0 0.0 0.0 0.0 1.0
EMISFACT VOL114       HRDOW7 1.0 1.0 1.0 1.0 1.0 1.0 1.0 0.0
EMISFACT VOL114       HRDOW7 0.0 0.0 0.0 0.0 0.0 0.0 0.0 0.0
EMISFACT VOL114       HRDOW7 0.0 0.0 0.0 0.0 0.0 0.0 0.0 0.0
EMISFACT VOL114       HRDOW7 0.0 0.0 0.0 0.0 0.0 0.0 0.0 0.0
EMISFACT VOL114       HRDOW7 0.0 0.0 0.0 0.0 0.0 0.0 0.0 0.0
EMISFACT VOL114       HRDOW7 0.0 0.0 0.0 0.0 0.0 0.0 0.0 0.0
EMISFACT VOL114       HRDOW7 0.0 0.0 0.0 0.0 0.0 0.0 0.0 0.0
EMISFACT VOL114       HRDOW7 0.0 0.0 0.0 0.0 0.0 0.0 0.0 0.0
EMISFACT VOL115       HRDOW7 0.0 0.0 0.0 0.0 0.0 0.0 0.0 1.0
EMISFACT VOL115       HRDOW7 1.0 1.0 1.0 1.0 1.0 1.0 1.0 0.0
EMISFACT VOL115       HRDOW7 0.0 0.0 0.0 0.0 0.0 0.0 0.0 0.0
EMISFACT VOL115       HRDOW7 0.0 0.0 0.0 0.0 0.0 0.0 0.0 1.0
EMISFACT VOL115       HRDOW7 1.0 1.0 1.0 1.0 1.0 1.0 1.0 0.0
EMISFACT VOL115       HRDOW7 0.0 0.0 0.0 0.0 0.0 0.0 0.0 0.0
EMISFACT VOL115       HRDOW7 0.0 0.0 0.0 0.0 0.0 0.0 0.0 1.0
EMISFACT VOL115       HRDOW7 1.0 1.0 1.0 1.0 1.0 1.0 1.0 0.0
EMISFACT VOL115       HRDOW7 0.0 0.0 0.0 0.0 0.0 0.0 0.0 0.0
EMISFACT VOL115       HRDOW7 0.0 0.0 0.0 0.0 0.0 0.0 0.0 1.0
EMISFACT VOL115       HRDOW7 1.0 1.0 1.0 1.0 1.0 1.0 1.0 0.0
EMISFACT VOL115       HRDOW7 0.0 0.0 0.0 0.0 0.0 0.0 0.0 0.0
```

```
EMISFACT VOL115       HRDOW7 0.0 0.0 0.0 0.0 0.0 0.0 0.0 0.0
EMISFACT VOL115       HRDOW7 0.0 0.0 0.0 0.0 0.0 0.0 0.0 0.0
EMISFACT VOL115       HRDOW7 0.0 0.0 0.0 0.0 0.0 0.0 0.0 0.0
EMISFACT VOL115       HRDOW7 0.0 0.0 0.0 0.0 0.0 0.0 0.0 0.0
EMISFACT VOL115       HRDOW7 0.0 0.0 0.0 0.0 0.0 0.0 0.0 0.0
EMISFACT VOL115       HRDOW7 0.0 0.0 0.0 0.0 0.0 0.0 0.0 0.0
EMISFACT VOL116       HRDOW7 0.0 0.0 0.0 0.0 0.0 0.0 0.0 1.0
EMISFACT VOL116       HRDOW7 1.0 1.0 1.0 1.0 1.0 1.0 1.0 0.0
EMISFACT VOL116       HRDOW7 0.0 0.0 0.0 0.0 0.0 0.0 0.0 0.0
EMISFACT VOL116       HRDOW7 0.0 0.0 0.0 0.0 0.0 0.0 0.0 1.0
EMISFACT VOL116       HRDOW7 1.0 1.0 1.0 1.0 1.0 1.0 1.0 0.0
EMISFACT VOL116       HRDOW7 0.0 0.0 0.0 0.0 0.0 0.0 0.0 0.0
EMISFACT VOL116       HRDOW7 0.0 0.0 0.0 0.0 0.0 0.0 0.0 1.0
EMISFACT VOL116       HRDOW7 1.0 1.0 1.0 1.0 1.0 1.0 1.0 0.0
EMISFACT VOL116       HRDOW7 0.0 0.0 0.0 0.0 0.0 0.0 0.0 0.0
EMISFACT VOL116       HRDOW7 0.0 0.0 0.0 0.0 0.0 0.0 0.0 1.0
EMISFACT VOL116       HRDOW7 1.0 1.0 1.0 1.0 1.0 1.0 1.0 0.0
EMISFACT VOL116       HRDOW7 0.0 0.0 0.0 0.0 0.0 0.0 0.0 0.0
EMISFACT VOL116       HRDOW7 0.0 0.0 0.0 0.0 0.0 0.0 0.0 1.0
EMISFACT VOL116       HRDOW7 1.0 1.0 1.0 1.0 1.0 1.0 1.0 0.0
EMISFACT VOL116       HRDOW7 0.0 0.0 0.0 0.0 0.0 0.0 0.0 0.0
EMISFACT VOL116       HRDOW7 0.0 0.0 0.0 0.0 0.0 0.0 0.0 1.0
EMISFACT VOL116       HRDOW7 1.0 1.0 1.0 1.0 1.0 1.0 1.0 0.0
EMISFACT VOL116       HRDOW7 0.0 0.0 0.0 0.0 0.0 0.0 0.0 0.0
EMISFACT VOL116       HRDOW7 0.0 0.0 0.0 0.0 0.0 0.0 0.0 0.0
EMISFACT VOL116       HRDOW7 0.0 0.0 0.0 0.0 0.0 0.0 0.0 0.0
EMISFACT VOL116       HRDOW7 0.0 0.0 0.0 0.0 0.0 0.0 0.0 0.0
EMISFACT VOL116       HRDOW7 0.0 0.0 0.0 0.0 0.0 0.0 0.0 0.0
EMISFACT VOL116       HRDOW7 0.0 0.0 0.0 0.0 0.0 0.0 0.0 0.0
EMISFACT VOL117       HRDOW7 0.0 0.0 0.0 0.0 0.0 0.0 0.0 1.0
EMISFACT VOL117       HRDOW7 1.0 1.0 1.0 1.0 1.0 1.0 1.0 0.0
EMISFACT VOL117       HRDOW7 0.0 0.0 0.0 0.0 0.0 0.0 0.0 0.0
EMISFACT VOL117       HRDOW7 0.0 0.0 0.0 0.0 0.0 0.0 0.0 1.0
EMISFACT VOL117       HRDOW7 1.0 1.0 1.0 1.0 1.0 1.0 1.0 0.0
EMISFACT VOL117       HRDOW7 0.0 0.0 0.0 0.0 0.0 0.0 0.0 0.0
EMISFACT VOL117       HRDOW7 0.0 0.0 0.0 0.0 0.0 0.0 0.0 1.0
EMISFACT VOL117       HRDOW7 1.0 1.0 1.0 1.0 1.0 1.0 1.0 0.0
EMISFACT VOL117       HRDOW7 0.0 0.0 0.0 0.0 0.0 0.0 0.0 0.0
EMISFACT VOL117       HRDOW7 0.0 0.0 0.0 0.0 0.0 0.0 0.0 1.0
EMISFACT VOL117       HRDOW7 1.0 1.0 1.0 1.0 1.0 1.0 1.0 0.0
EMISFACT VOL117       HRDOW7 0.0 0.0 0.0 0.0 0.0 0.0 0.0 0.0
EMISFACT VOL117       HRDOW7 0.0 0.0 0.0 0.0 0.0 0.0 0.0 0.0
EMISFACT VOL117       HRDOW7 0.0 0.0 0.0 0.0 0.0 0.0 0.0 0.0
EMISFACT VOL117       HRDOW7 0.0 0.0 0.0 0.0 0.0 0.0 0.0 0.0
EMISFACT VOL117       HRDOW7 0.0 0.0 0.0 0.0 0.0 0.0 0.0 0.0
EMISFACT VOL117       HRDOW7 0.0 0.0 0.0 0.0 0.0 0.0 0.0 0.0
EMISFACT VOL117       HRDOW7 0.0 0.0 0.0 0.0 0.0 0.0 0.0 0.0
EMISFACT VOL118       HRDOW7 0.0 0.0 0.0 0.0 0.0 0.0 0.0 1.0
EMISFACT VOL118       HRDOW7 1.0 1.0 1.0 1.0 1.0 1.0 1.0 0.0
EMISFACT VOL118       HRDOW7 0.0 0.0 0.0 0.0 0.0 0.0 0.0 0.0
EMISFACT VOL118       HRDOW7 0.0 0.0 0.0 0.0 0.0 0.0 0.0 1.0
EMISFACT VOL118       HRDOW7 1.0 1.0 1.0 1.0 1.0 1.0 1.0 0.0
EMISFACT VOL118       HRDOW7 0.0 0.0 0.0 0.0 0.0 0.0 0.0 0.0
EMISFACT VOL118       HRDOW7 0.0 0.0 0.0 0.0 0.0 0.0 0.0 1.0
EMISFACT VOL118       HRDOW7 1.0 1.0 1.0 1.0 1.0 1.0 1.0 0.0
EMISFACT VOL118       HRDOW7 0.0 0.0 0.0 0.0 0.0 0.0 0.0 0.0
EMISFACT VOL118       HRDOW7 0.0 0.0 0.0 0.0 0.0 0.0 0.0 1.0
EMISFACT VOL118       HRDOW7 1.0 1.0 1.0 1.0 1.0 1.0 1.0 0.0
EMISFACT VOL118       HRDOW7 0.0 0.0 0.0 0.0 0.0 0.0 0.0 0.0
EMISFACT VOL118       HRDOW7 0.0 0.0 0.0 0.0 0.0 0.0 0.0 0.0
EMISFACT VOL118       HRDOW7 0.0 0.0 0.0 0.0 0.0 0.0 0.0 0.0
EMISFACT VOL118       HRDOW7 0.0 0.0 0.0 0.0 0.0 0.0 0.0 0.0
```

```
EMISFACT VOL118       HRDOW7 0.0 0.0 0.0 0.0 0.0 0.0 0.0 0.0
EMISFACT VOL118       HRDOW7 0.0 0.0 0.0 0.0 0.0 0.0 0.0 0.0
EMISFACT VOL118       HRDOW7 0.0 0.0 0.0 0.0 0.0 0.0 0.0 0.0
EMISFACT VOL119       HRDOW7 0.0 0.0 0.0 0.0 0.0 0.0 0.0 1.0
EMISFACT VOL119       HRDOW7 1.0 1.0 1.0 1.0 1.0 1.0 1.0 0.0
EMISFACT VOL119       HRDOW7 0.0 0.0 0.0 0.0 0.0 0.0 0.0 0.0
EMISFACT VOL119       HRDOW7 0.0 0.0 0.0 0.0 0.0 0.0 0.0 1.0
EMISFACT VOL119       HRDOW7 1.0 1.0 1.0 1.0 1.0 1.0 1.0 0.0
EMISFACT VOL119       HRDOW7 0.0 0.0 0.0 0.0 0.0 0.0 0.0 0.0
EMISFACT VOL119       HRDOW7 0.0 0.0 0.0 0.0 0.0 0.0 0.0 1.0
EMISFACT VOL119       HRDOW7 1.0 1.0 1.0 1.0 1.0 1.0 1.0 0.0
EMISFACT VOL119       HRDOW7 0.0 0.0 0.0 0.0 0.0 0.0 0.0 0.0
EMISFACT VOL119       HRDOW7 0.0 0.0 0.0 0.0 0.0 0.0 0.0 1.0
EMISFACT VOL119       HRDOW7 1.0 1.0 1.0 1.0 1.0 1.0 1.0 0.0
EMISFACT VOL119       HRDOW7 0.0 0.0 0.0 0.0 0.0 0.0 0.0 0.0
EMISFACT VOL119       HRDOW7 0.0 0.0 0.0 0.0 0.0 0.0 0.0 1.0
EMISFACT VOL119       HRDOW7 1.0 1.0 1.0 1.0 1.0 1.0 1.0 0.0
EMISFACT VOL119       HRDOW7 0.0 0.0 0.0 0.0 0.0 0.0 0.0 0.0
EMISFACT VOL119       HRDOW7 0.0 0.0 0.0 0.0 0.0 0.0 0.0 0.0
EMISFACT VOL119       HRDOW7 0.0 0.0 0.0 0.0 0.0 0.0 0.0 0.0
EMISFACT VOL119       HRDOW7 0.0 0.0 0.0 0.0 0.0 0.0 0.0 0.0
EMISFACT VOL119       HRDOW7 0.0 0.0 0.0 0.0 0.0 0.0 0.0 0.0
EMISFACT VOL119       HRDOW7 0.0 0.0 0.0 0.0 0.0 0.0 0.0 0.0
EMISFACT VOL119       HRDOW7 0.0 0.0 0.0 0.0 0.0 0.0 0.0 0.0
EMISFACT VOL120       HRDOW7 0.0 0.0 0.0 0.0 0.0 0.0 0.0 1.0
EMISFACT VOL120       HRDOW7 1.0 1.0 1.0 1.0 1.0 1.0 1.0 0.0
EMISFACT VOL120       HRDOW7 0.0 0.0 0.0 0.0 0.0 0.0 0.0 0.0
EMISFACT VOL120       HRDOW7 0.0 0.0 0.0 0.0 0.0 0.0 0.0 1.0
EMISFACT VOL120       HRDOW7 1.0 1.0 1.0 1.0 1.0 1.0 1.0 0.0
EMISFACT VOL120       HRDOW7 0.0 0.0 0.0 0.0 0.0 0.0 0.0 0.0
EMISFACT VOL120       HRDOW7 0.0 0.0 0.0 0.0 0.0 0.0 0.0 1.0
EMISFACT VOL120       HRDOW7 1.0 1.0 1.0 1.0 1.0 1.0 1.0 0.0
EMISFACT VOL120       HRDOW7 0.0 0.0 0.0 0.0 0.0 0.0 0.0 0.0
EMISFACT VOL120       HRDOW7 0.0 0.0 0.0 0.0 0.0 0.0 0.0 1.0
EMISFACT VOL120       HRDOW7 1.0 1.0 1.0 1.0 1.0 1.0 1.0 0.0
EMISFACT VOL120       HRDOW7 0.0 0.0 0.0 0.0 0.0 0.0 0.0 0.0
EMISFACT VOL120       HRDOW7 0.0 0.0 0.0 0.0 0.0 0.0 0.0 1.0
EMISFACT VOL120       HRDOW7 1.0 1.0 1.0 1.0 1.0 1.0 1.0 0.0
EMISFACT VOL120       HRDOW7 0.0 0.0 0.0 0.0 0.0 0.0 0.0 0.0
EMISFACT VOL120       HRDOW7 0.0 0.0 0.0 0.0 0.0 0.0 0.0 0.0
EMISFACT VOL120       HRDOW7 0.0 0.0 0.0 0.0 0.0 0.0 0.0 0.0
EMISFACT VOL120       HRDOW7 0.0 0.0 0.0 0.0 0.0 0.0 0.0 0.0
EMISFACT VOL120       HRDOW7 0.0 0.0 0.0 0.0 0.0 0.0 0.0 0.0
EMISFACT VOL120       HRDOW7 0.0 0.0 0.0 0.0 0.0 0.0 0.0 0.0
EMISFACT VOL120       HRDOW7 0.0 0.0 0.0 0.0 0.0 0.0 0.0 0.0
EMISFACT VOL121       HRDOW7 0.0 0.0 0.0 0.0 0.0 0.0 0.0 1.0
EMISFACT VOL121       HRDOW7 1.0 1.0 1.0 1.0 1.0 1.0 1.0 0.0
EMISFACT VOL121       HRDOW7 0.0 0.0 0.0 0.0 0.0 0.0 0.0 0.0
EMISFACT VOL121       HRDOW7 0.0 0.0 0.0 0.0 0.0 0.0 0.0 1.0
EMISFACT VOL121       HRDOW7 1.0 1.0 1.0 1.0 1.0 1.0 1.0 0.0
EMISFACT VOL121       HRDOW7 0.0 0.0 0.0 0.0 0.0 0.0 0.0 0.0
EMISFACT VOL121       HRDOW7 0.0 0.0 0.0 0.0 0.0 0.0 0.0 1.0
EMISFACT VOL121       HRDOW7 1.0 1.0 1.0 1.0 1.0 1.0 1.0 0.0
EMISFACT VOL121       HRDOW7 0.0 0.0 0.0 0.0 0.0 0.0 0.0 0.0
EMISFACT VOL121       HRDOW7 0.0 0.0 0.0 0.0 0.0 0.0 0.0 1.0
EMISFACT VOL121       HRDOW7 1.0 1.0 1.0 1.0 1.0 1.0 1.0 0.0
EMISFACT VOL121       HRDOW7 0.0 0.0 0.0 0.0 0.0 0.0 0.0 0.0
EMISFACT VOL121       HRDOW7 0.0 0.0 0.0 0.0 0.0 0.0 0.0 0.0
EMISFACT VOL121       HRDOW7 0.0 0.0 0.0 0.0 0.0 0.0 0.0 0.0
EMISFACT VOL121       HRDOW7 0.0 0.0 0.0 0.0 0.0 0.0 0.0 0.0
EMISFACT VOL121       HRDOW7 0.0 0.0 0.0 0.0 0.0 0.0 0.0 0.0
EMISFACT VOL121       HRDOW7 0.0 0.0 0.0 0.0 0.0 0.0 0.0 0.0
EMISFACT VOL121       HRDOW7 0.0 0.0 0.0 0.0 0.0 0.0 0.0 0.0
```

```
EMISFACT VOL122       HRDOW7 0.0 0.0 0.0 0.0 0.0 0.0 0.0 1.0
EMISFACT VOL122       HRDOW7 1.0 1.0 1.0 1.0 1.0 1.0 1.0 0.0
EMISFACT VOL122       HRDOW7 0.0 0.0 0.0 0.0 0.0 0.0 0.0 0.0
EMISFACT VOL122       HRDOW7 0.0 0.0 0.0 0.0 0.0 0.0 0.0 1.0
EMISFACT VOL122       HRDOW7 1.0 1.0 1.0 1.0 1.0 1.0 1.0 0.0
EMISFACT VOL122       HRDOW7 0.0 0.0 0.0 0.0 0.0 0.0 0.0 0.0
EMISFACT VOL122       HRDOW7 0.0 0.0 0.0 0.0 0.0 0.0 0.0 1.0
EMISFACT VOL122       HRDOW7 1.0 1.0 1.0 1.0 1.0 1.0 1.0 0.0
EMISFACT VOL122       HRDOW7 0.0 0.0 0.0 0.0 0.0 0.0 0.0 0.0
EMISFACT VOL122       HRDOW7 0.0 0.0 0.0 0.0 0.0 0.0 0.0 1.0
EMISFACT VOL122       HRDOW7 1.0 1.0 1.0 1.0 1.0 1.0 1.0 0.0
EMISFACT VOL122       HRDOW7 0.0 0.0 0.0 0.0 0.0 0.0 0.0 0.0
EMISFACT VOL122       HRDOW7 0.0 0.0 0.0 0.0 0.0 0.0 0.0 1.0
EMISFACT VOL122       HRDOW7 1.0 1.0 1.0 1.0 1.0 1.0 1.0 0.0
EMISFACT VOL122       HRDOW7 0.0 0.0 0.0 0.0 0.0 0.0 0.0 0.0
EMISFACT VOL122       HRDOW7 0.0 0.0 0.0 0.0 0.0 0.0 0.0 0.0
EMISFACT VOL122       HRDOW7 0.0 0.0 0.0 0.0 0.0 0.0 0.0 0.0
EMISFACT VOL122       HRDOW7 0.0 0.0 0.0 0.0 0.0 0.0 0.0 0.0
EMISFACT VOL122       HRDOW7 0.0 0.0 0.0 0.0 0.0 0.0 0.0 0.0
EMISFACT VOL122       HRDOW7 0.0 0.0 0.0 0.0 0.0 0.0 0.0 0.0
EMISFACT VOL122       HRDOW7 0.0 0.0 0.0 0.0 0.0 0.0 0.0 0.0
EMISFACT VOL123       HRDOW7 0.0 0.0 0.0 0.0 0.0 0.0 0.0 1.0
EMISFACT VOL123       HRDOW7 1.0 1.0 1.0 1.0 1.0 1.0 1.0 0.0
EMISFACT VOL123       HRDOW7 0.0 0.0 0.0 0.0 0.0 0.0 0.0 0.0
EMISFACT VOL123       HRDOW7 0.0 0.0 0.0 0.0 0.0 0.0 0.0 1.0
EMISFACT VOL123       HRDOW7 1.0 1.0 1.0 1.0 1.0 1.0 1.0 0.0
EMISFACT VOL123       HRDOW7 0.0 0.0 0.0 0.0 0.0 0.0 0.0 0.0
EMISFACT VOL123       HRDOW7 0.0 0.0 0.0 0.0 0.0 0.0 0.0 1.0
EMISFACT VOL123       HRDOW7 1.0 1.0 1.0 1.0 1.0 1.0 1.0 0.0
EMISFACT VOL123       HRDOW7 0.0 0.0 0.0 0.0 0.0 0.0 0.0 0.0
EMISFACT VOL123       HRDOW7 0.0 0.0 0.0 0.0 0.0 0.0 0.0 1.0
EMISFACT VOL123       HRDOW7 1.0 1.0 1.0 1.0 1.0 1.0 1.0 0.0
EMISFACT VOL123       HRDOW7 0.0 0.0 0.0 0.0 0.0 0.0 0.0 0.0
EMISFACT VOL123       HRDOW7 0.0 0.0 0.0 0.0 0.0 0.0 0.0 0.0
EMISFACT VOL123       HRDOW7 0.0 0.0 0.0 0.0 0.0 0.0 0.0 0.0
EMISFACT VOL123       HRDOW7 0.0 0.0 0.0 0.0 0.0 0.0 0.0 0.0
EMISFACT VOL123       HRDOW7 0.0 0.0 0.0 0.0 0.0 0.0 0.0 0.0
EMISFACT VOL123       HRDOW7 0.0 0.0 0.0 0.0 0.0 0.0 0.0 0.0
EMISFACT VOL124       HRDOW7 0.0 0.0 0.0 0.0 0.0 0.0 0.0 1.0
EMISFACT VOL124       HRDOW7 1.0 1.0 1.0 1.0 1.0 1.0 1.0 0.0
EMISFACT VOL124       HRDOW7 0.0 0.0 0.0 0.0 0.0 0.0 0.0 0.0
EMISFACT VOL124       HRDOW7 0.0 0.0 0.0 0.0 0.0 0.0 0.0 1.0
EMISFACT VOL124       HRDOW7 1.0 1.0 1.0 1.0 1.0 1.0 1.0 0.0
EMISFACT VOL124       HRDOW7 0.0 0.0 0.0 0.0 0.0 0.0 0.0 0.0
EMISFACT VOL124       HRDOW7 0.0 0.0 0.0 0.0 0.0 0.0 0.0 1.0
EMISFACT VOL124       HRDOW7 1.0 1.0 1.0 1.0 1.0 1.0 1.0 0.0
EMISFACT VOL124       HRDOW7 0.0 0.0 0.0 0.0 0.0 0.0 0.0 0.0
EMISFACT VOL124       HRDOW7 0.0 0.0 0.0 0.0 0.0 0.0 0.0 1.0
EMISFACT VOL124       HRDOW7 1.0 1.0 1.0 1.0 1.0 1.0 1.0 0.0
EMISFACT VOL124       HRDOW7 0.0 0.0 0.0 0.0 0.0 0.0 0.0 0.0
EMISFACT VOL124       HRDOW7 0.0 0.0 0.0 0.0 0.0 0.0 0.0 0.0
EMISFACT VOL124       HRDOW7 0.0 0.0 0.0 0.0 0.0 0.0 0.0 0.0
EMISFACT VOL124       HRDOW7 0.0 0.0 0.0 0.0 0.0 0.0 0.0 0.0
EMISFACT VOL124       HRDOW7 0.0 0.0 0.0 0.0 0.0 0.0 0.0 0.0
EMISFACT VOL124       HRDOW7 0.0 0.0 0.0 0.0 0.0 0.0 0.0 0.0
EMISFACT VOL124       HRDOW7 0.0 0.0 0.0 0.0 0.0 0.0 0.0 0.0
EMISFACT VOL125       HRDOW7 0.0 0.0 0.0 0.0 0.0 0.0 0.0 1.0
EMISFACT VOL125       HRDOW7 1.0 1.0 1.0 1.0 1.0 1.0 1.0 0.0
EMISFACT VOL125       HRDOW7 0.0 0.0 0.0 0.0 0.0 0.0 0.0 0.0
```

```
EMISFACT VOL125       HRDOW7 0.0 0.0 0.0 0.0 0.0 0.0 0.0 1.0
EMISFACT VOL125       HRDOW7 1.0 1.0 1.0 1.0 1.0 1.0 1.0 0.0
EMISFACT VOL125       HRDOW7 0.0 0.0 0.0 0.0 0.0 0.0 0.0 0.0
EMISFACT VOL125       HRDOW7 0.0 0.0 0.0 0.0 0.0 0.0 0.0 1.0
EMISFACT VOL125       HRDOW7 1.0 1.0 1.0 1.0 1.0 1.0 1.0 0.0
EMISFACT VOL125       HRDOW7 0.0 0.0 0.0 0.0 0.0 0.0 0.0 0.0
EMISFACT VOL125       HRDOW7 0.0 0.0 0.0 0.0 0.0 0.0 0.0 1.0
EMISFACT VOL125       HRDOW7 1.0 1.0 1.0 1.0 1.0 1.0 1.0 0.0
EMISFACT VOL125       HRDOW7 0.0 0.0 0.0 0.0 0.0 0.0 0.0 0.0
EMISFACT VOL125       HRDOW7 0.0 0.0 0.0 0.0 0.0 0.0 0.0 1.0
EMISFACT VOL125       HRDOW7 1.0 1.0 1.0 1.0 1.0 1.0 1.0 0.0
EMISFACT VOL125       HRDOW7 0.0 0.0 0.0 0.0 0.0 0.0 0.0 0.0
EMISFACT VOL125       HRDOW7 0.0 0.0 0.0 0.0 0.0 0.0 0.0 0.0
EMISFACT VOL125       HRDOW7 0.0 0.0 0.0 0.0 0.0 0.0 0.0 0.0
EMISFACT VOL125       HRDOW7 0.0 0.0 0.0 0.0 0.0 0.0 0.0 0.0
EMISFACT VOL125       HRDOW7 0.0 0.0 0.0 0.0 0.0 0.0 0.0 0.0
EMISFACT VOL125       HRDOW7 0.0 0.0 0.0 0.0 0.0 0.0 0.0 0.0
EMISFACT VOL125       HRDOW7 0.0 0.0 0.0 0.0 0.0 0.0 0.0 0.0
EMISFACT VOL126       HRDOW7 0.0 0.0 0.0 0.0 0.0 0.0 0.0 1.0
EMISFACT VOL126       HRDOW7 1.0 1.0 1.0 1.0 1.0 1.0 1.0 0.0
EMISFACT VOL126       HRDOW7 0.0 0.0 0.0 0.0 0.0 0.0 0.0 0.0
EMISFACT VOL126       HRDOW7 0.0 0.0 0.0 0.0 0.0 0.0 0.0 1.0
EMISFACT VOL126       HRDOW7 1.0 1.0 1.0 1.0 1.0 1.0 1.0 0.0
EMISFACT VOL126       HRDOW7 0.0 0.0 0.0 0.0 0.0 0.0 0.0 0.0
EMISFACT VOL126       HRDOW7 0.0 0.0 0.0 0.0 0.0 0.0 0.0 1.0
EMISFACT VOL126       HRDOW7 1.0 1.0 1.0 1.0 1.0 1.0 1.0 0.0
EMISFACT VOL126       HRDOW7 0.0 0.0 0.0 0.0 0.0 0.0 0.0 0.0
EMISFACT VOL126       HRDOW7 0.0 0.0 0.0 0.0 0.0 0.0 0.0 1.0
EMISFACT VOL126       HRDOW7 1.0 1.0 1.0 1.0 1.0 1.0 1.0 0.0
EMISFACT VOL126       HRDOW7 0.0 0.0 0.0 0.0 0.0 0.0 0.0 0.0
EMISFACT VOL126       HRDOW7 0.0 0.0 0.0 0.0 0.0 0.0 0.0 0.0
EMISFACT VOL126       HRDOW7 0.0 0.0 0.0 0.0 0.0 0.0 0.0 0.0
EMISFACT VOL126       HRDOW7 0.0 0.0 0.0 0.0 0.0 0.0 0.0 0.0
EMISFACT VOL126       HRDOW7 0.0 0.0 0.0 0.0 0.0 0.0 0.0 0.0
EMISFACT VOL126       HRDOW7 0.0 0.0 0.0 0.0 0.0 0.0 0.0 0.0
EMISFACT VOL127       HRDOW7 0.0 0.0 0.0 0.0 0.0 0.0 0.0 1.0
EMISFACT VOL127       HRDOW7 1.0 1.0 1.0 1.0 1.0 1.0 1.0 0.0
EMISFACT VOL127       HRDOW7 0.0 0.0 0.0 0.0 0.0 0.0 0.0 0.0
EMISFACT VOL127       HRDOW7 0.0 0.0 0.0 0.0 0.0 0.0 0.0 1.0
EMISFACT VOL127       HRDOW7 1.0 1.0 1.0 1.0 1.0 1.0 1.0 0.0
EMISFACT VOL127       HRDOW7 0.0 0.0 0.0 0.0 0.0 0.0 0.0 0.0
EMISFACT VOL127       HRDOW7 0.0 0.0 0.0 0.0 0.0 0.0 0.0 1.0
EMISFACT VOL127       HRDOW7 1.0 1.0 1.0 1.0 1.0 1.0 1.0 0.0
EMISFACT VOL127       HRDOW7 0.0 0.0 0.0 0.0 0.0 0.0 0.0 0.0
EMISFACT VOL127       HRDOW7 0.0 0.0 0.0 0.0 0.0 0.0 0.0 0.0
EMISFACT VOL127       HRDOW7 0.0 0.0 0.0 0.0 0.0 0.0 0.0 1.0
EMISFACT VOL127       HRDOW7 1.0 1.0 1.0 1.0 1.0 1.0 1.0 0.0
EMISFACT VOL127       HRDOW7 0.0 0.0 0.0 0.0 0.0 0.0 0.0 0.0
EMISFACT VOL127       HRDOW7 0.0 0.0 0.0 0.0 0.0 0.0 0.0 0.0
EMISFACT VOL127       HRDOW7 0.0 0.0 0.0 0.0 0.0 0.0 0.0 0.0
EMISFACT VOL127       HRDOW7 0.0 0.0 0.0 0.0 0.0 0.0 0.0 0.0
EMISFACT VOL127       HRDOW7 0.0 0.0 0.0 0.0 0.0 0.0 0.0 0.0
EMISFACT VOL127       HRDOW7 0.0 0.0 0.0 0.0 0.0 0.0 0.0 0.0
EMISFACT VOL128       HRDOW7 0.0 0.0 0.0 0.0 0.0 0.0 0.0 1.0
EMISFACT VOL128       HRDOW7 1.0 1.0 1.0 1.0 1.0 1.0 1.0 0.0
EMISFACT VOL128       HRDOW7 0.0 0.0 0.0 0.0 0.0 0.0 0.0 0.0
EMISFACT VOL128       HRDOW7 0.0 0.0 0.0 0.0 0.0 0.0 0.0 1.0
EMISFACT VOL128       HRDOW7 1.0 1.0 1.0 1.0 1.0 1.0 1.0 0.0
EMISFACT VOL128       HRDOW7 0.0 0.0 0.0 0.0 0.0 0.0 0.0 0.0
```

```
EMISFACT VOL128       HRDOW7 0.0 0.0 0.0 0.0 0.0 0.0 0.0 1.0
EMISFACT VOL128       HRDOW7 1.0 1.0 1.0 1.0 1.0 1.0 1.0 0.0
EMISFACT VOL128       HRDOW7 0.0 0.0 0.0 0.0 0.0 0.0 0.0 0.0
EMISFACT VOL128       HRDOW7 0.0 0.0 0.0 0.0 0.0 0.0 0.0 1.0
EMISFACT VOL128       HRDOW7 1.0 1.0 1.0 1.0 1.0 1.0 1.0 0.0
EMISFACT VOL128       HRDOW7 0.0 0.0 0.0 0.0 0.0 0.0 0.0 0.0
EMISFACT VOL128       HRDOW7 0.0 0.0 0.0 0.0 0.0 0.0 0.0 1.0
EMISFACT VOL128       HRDOW7 1.0 1.0 1.0 1.0 1.0 1.0 1.0 0.0
EMISFACT VOL128       HRDOW7 0.0 0.0 0.0 0.0 0.0 0.0 0.0 0.0
EMISFACT VOL128       HRDOW7 0.0 0.0 0.0 0.0 0.0 0.0 0.0 0.0
EMISFACT VOL128       HRDOW7 0.0 0.0 0.0 0.0 0.0 0.0 0.0 0.0
EMISFACT VOL128       HRDOW7 0.0 0.0 0.0 0.0 0.0 0.0 0.0 0.0
EMISFACT VOL128       HRDOW7 0.0 0.0 0.0 0.0 0.0 0.0 0.0 0.0
EMISFACT VOL128       HRDOW7 0.0 0.0 0.0 0.0 0.0 0.0 0.0 0.0
EMISFACT VOL128       HRDOW7 0.0 0.0 0.0 0.0 0.0 0.0 0.0 0.0
EMISFACT VOL129       HRDOW7 0.0 0.0 0.0 0.0 0.0 0.0 0.0 1.0
EMISFACT VOL129       HRDOW7 1.0 1.0 1.0 1.0 1.0 1.0 1.0 0.0
EMISFACT VOL129       HRDOW7 0.0 0.0 0.0 0.0 0.0 0.0 0.0 0.0
EMISFACT VOL129       HRDOW7 0.0 0.0 0.0 0.0 0.0 0.0 0.0 1.0
EMISFACT VOL129       HRDOW7 1.0 1.0 1.0 1.0 1.0 1.0 1.0 0.0
EMISFACT VOL129       HRDOW7 0.0 0.0 0.0 0.0 0.0 0.0 0.0 0.0
EMISFACT VOL129       HRDOW7 0.0 0.0 0.0 0.0 0.0 0.0 0.0 1.0
EMISFACT VOL129       HRDOW7 1.0 1.0 1.0 1.0 1.0 1.0 1.0 0.0
EMISFACT VOL129       HRDOW7 0.0 0.0 0.0 0.0 0.0 0.0 0.0 0.0
EMISFACT VOL129       HRDOW7 0.0 0.0 0.0 0.0 0.0 0.0 0.0 1.0
EMISFACT VOL129       HRDOW7 1.0 1.0 1.0 1.0 1.0 1.0 1.0 0.0
EMISFACT VOL129       HRDOW7 0.0 0.0 0.0 0.0 0.0 0.0 0.0 0.0
EMISFACT VOL129       HRDOW7 0.0 0.0 0.0 0.0 0.0 0.0 0.0 0.0
EMISFACT VOL129       HRDOW7 0.0 0.0 0.0 0.0 0.0 0.0 0.0 0.0
EMISFACT VOL129       HRDOW7 0.0 0.0 0.0 0.0 0.0 0.0 0.0 0.0
EMISFACT VOL129       HRDOW7 0.0 0.0 0.0 0.0 0.0 0.0 0.0 0.0
EMISFACT VOL129       HRDOW7 0.0 0.0 0.0 0.0 0.0 0.0 0.0 0.0
EMISFACT VOL130       HRDOW7 0.0 0.0 0.0 0.0 0.0 0.0 0.0 1.0
EMISFACT VOL130       HRDOW7 1.0 1.0 1.0 1.0 1.0 1.0 1.0 0.0
EMISFACT VOL130       HRDOW7 0.0 0.0 0.0 0.0 0.0 0.0 0.0 0.0
EMISFACT VOL130       HRDOW7 0.0 0.0 0.0 0.0 0.0 0.0 0.0 1.0
EMISFACT VOL130       HRDOW7 1.0 1.0 1.0 1.0 1.0 1.0 1.0 0.0
EMISFACT VOL130       HRDOW7 0.0 0.0 0.0 0.0 0.0 0.0 0.0 0.0
EMISFACT VOL130       HRDOW7 0.0 0.0 0.0 0.0 0.0 0.0 0.0 1.0
EMISFACT VOL130       HRDOW7 1.0 1.0 1.0 1.0 1.0 1.0 1.0 0.0
EMISFACT VOL130       HRDOW7 0.0 0.0 0.0 0.0 0.0 0.0 0.0 0.0
EMISFACT VOL130       HRDOW7 0.0 0.0 0.0 0.0 0.0 0.0 0.0 1.0
EMISFACT VOL130       HRDOW7 1.0 1.0 1.0 1.0 1.0 1.0 1.0 0.0
EMISFACT VOL130       HRDOW7 0.0 0.0 0.0 0.0 0.0 0.0 0.0 0.0
EMISFACT VOL130       HRDOW7 0.0 0.0 0.0 0.0 0.0 0.0 0.0 1.0
EMISFACT VOL130       HRDOW7 1.0 1.0 1.0 1.0 1.0 1.0 1.0 0.0
EMISFACT VOL130       HRDOW7 0.0 0.0 0.0 0.0 0.0 0.0 0.0 0.0
EMISFACT VOL130       HRDOW7 0.0 0.0 0.0 0.0 0.0 0.0 0.0 0.0
EMISFACT VOL130       HRDOW7 0.0 0.0 0.0 0.0 0.0 0.0 0.0 0.0
EMISFACT VOL130       HRDOW7 0.0 0.0 0.0 0.0 0.0 0.0 0.0 0.0
EMISFACT VOL130       HRDOW7 0.0 0.0 0.0 0.0 0.0 0.0 0.0 0.0
EMISFACT VOL130       HRDOW7 0.0 0.0 0.0 0.0 0.0 0.0 0.0 0.0
EMISFACT VOL130       HRDOW7 0.0 0.0 0.0 0.0 0.0 0.0 0.0 0.0
EMISFACT VOL131       HRDOW7 0.0 0.0 0.0 0.0 0.0 0.0 0.0 1.0
EMISFACT VOL131       HRDOW7 1.0 1.0 1.0 1.0 1.0 1.0 1.0 0.0
EMISFACT VOL131       HRDOW7 0.0 0.0 0.0 0.0 0.0 0.0 0.0 0.0
EMISFACT VOL131       HRDOW7 0.0 0.0 0.0 0.0 0.0 0.0 0.0 1.0
EMISFACT VOL131       HRDOW7 1.0 1.0 1.0 1.0 1.0 1.0 1.0 0.0
EMISFACT VOL131       HRDOW7 0.0 0.0 0.0 0.0 0.0 0.0 0.0 0.0
EMISFACT VOL131       HRDOW7 0.0 0.0 0.0 0.0 0.0 0.0 0.0 1.0
EMISFACT VOL131       HRDOW7 1.0 1.0 1.0 1.0 1.0 1.0 1.0 0.0
EMISFACT VOL131       HRDOW7 0.0 0.0 0.0 0.0 0.0 0.0 0.0 0.0
```

```
EMISFACT VOL131       HRDOW7 0.0 0.0 0.0 0.0 0.0 0.0 0.0 1.0
EMISFACT VOL131       HRDOW7 1.0 1.0 1.0 1.0 1.0 1.0 1.0 0.0
EMISFACT VOL131       HRDOW7 0.0 0.0 0.0 0.0 0.0 0.0 0.0 0.0
EMISFACT VOL131       HRDOW7 0.0 0.0 0.0 0.0 0.0 0.0 0.0 1.0
EMISFACT VOL131       HRDOW7 1.0 1.0 1.0 1.0 1.0 1.0 1.0 0.0
EMISFACT VOL131       HRDOW7 0.0 0.0 0.0 0.0 0.0 0.0 0.0 0.0
EMISFACT VOL131       HRDOW7 0.0 0.0 0.0 0.0 0.0 0.0 0.0 0.0
EMISFACT VOL131       HRDOW7 0.0 0.0 0.0 0.0 0.0 0.0 0.0 0.0
EMISFACT VOL131       HRDOW7 0.0 0.0 0.0 0.0 0.0 0.0 0.0 0.0
EMISFACT VOL131       HRDOW7 0.0 0.0 0.0 0.0 0.0 0.0 0.0 0.0
EMISFACT VOL131       HRDOW7 0.0 0.0 0.0 0.0 0.0 0.0 0.0 0.0
EMISFACT VOL131       HRDOW7 0.0 0.0 0.0 0.0 0.0 0.0 0.0 0.0
EMISFACT VOL132       HRDOW7 0.0 0.0 0.0 0.0 0.0 0.0 0.0 1.0
EMISFACT VOL132       HRDOW7 1.0 1.0 1.0 1.0 1.0 1.0 1.0 0.0
EMISFACT VOL132       HRDOW7 0.0 0.0 0.0 0.0 0.0 0.0 0.0 0.0
EMISFACT VOL132       HRDOW7 0.0 0.0 0.0 0.0 0.0 0.0 0.0 1.0
EMISFACT VOL132       HRDOW7 1.0 1.0 1.0 1.0 1.0 1.0 1.0 0.0
EMISFACT VOL132       HRDOW7 0.0 0.0 0.0 0.0 0.0 0.0 0.0 0.0
EMISFACT VOL132       HRDOW7 0.0 0.0 0.0 0.0 0.0 0.0 0.0 1.0
EMISFACT VOL132       HRDOW7 1.0 1.0 1.0 1.0 1.0 1.0 1.0 0.0
EMISFACT VOL132       HRDOW7 0.0 0.0 0.0 0.0 0.0 0.0 0.0 0.0
EMISFACT VOL132       HRDOW7 0.0 0.0 0.0 0.0 0.0 0.0 0.0 1.0
EMISFACT VOL132       HRDOW7 1.0 1.0 1.0 1.0 1.0 1.0 1.0 0.0
EMISFACT VOL132       HRDOW7 0.0 0.0 0.0 0.0 0.0 0.0 0.0 0.0
EMISFACT VOL132       HRDOW7 0.0 0.0 0.0 0.0 0.0 0.0 0.0 0.0
EMISFACT VOL132       HRDOW7 0.0 0.0 0.0 0.0 0.0 0.0 0.0 0.0
EMISFACT VOL132       HRDOW7 0.0 0.0 0.0 0.0 0.0 0.0 0.0 0.0
EMISFACT VOL132       HRDOW7 0.0 0.0 0.0 0.0 0.0 0.0 0.0 0.0
EMISFACT VOL132       HRDOW7 0.0 0.0 0.0 0.0 0.0 0.0 0.0 0.0
EMISFACT VOL133       HRDOW7 0.0 0.0 0.0 0.0 0.0 0.0 0.0 1.0
EMISFACT VOL133       HRDOW7 1.0 1.0 1.0 1.0 1.0 1.0 1.0 0.0
EMISFACT VOL133       HRDOW7 0.0 0.0 0.0 0.0 0.0 0.0 0.0 0.0
EMISFACT VOL133       HRDOW7 0.0 0.0 0.0 0.0 0.0 0.0 0.0 1.0
EMISFACT VOL133       HRDOW7 1.0 1.0 1.0 1.0 1.0 1.0 1.0 0.0
EMISFACT VOL133       HRDOW7 0.0 0.0 0.0 0.0 0.0 0.0 0.0 0.0
EMISFACT VOL133       HRDOW7 0.0 0.0 0.0 0.0 0.0 0.0 0.0 1.0
EMISFACT VOL133       HRDOW7 1.0 1.0 1.0 1.0 1.0 1.0 1.0 0.0
EMISFACT VOL133       HRDOW7 0.0 0.0 0.0 0.0 0.0 0.0 0.0 0.0
EMISFACT VOL133       HRDOW7 0.0 0.0 0.0 0.0 0.0 0.0 0.0 1.0
EMISFACT VOL133       HRDOW7 1.0 1.0 1.0 1.0 1.0 1.0 1.0 0.0
EMISFACT VOL133       HRDOW7 0.0 0.0 0.0 0.0 0.0 0.0 0.0 0.0
EMISFACT VOL133       HRDOW7 0.0 0.0 0.0 0.0 0.0 0.0 0.0 0.0
EMISFACT VOL133       HRDOW7 0.0 0.0 0.0 0.0 0.0 0.0 0.0 0.0
EMISFACT VOL133       HRDOW7 0.0 0.0 0.0 0.0 0.0 0.0 0.0 0.0
EMISFACT VOL133       HRDOW7 0.0 0.0 0.0 0.0 0.0 0.0 0.0 0.0
EMISFACT VOL133       HRDOW7 0.0 0.0 0.0 0.0 0.0 0.0 0.0 0.0
EMISFACT VOL133       HRDOW7 0.0 0.0 0.0 0.0 0.0 0.0 0.0 0.0
EMISFACT VOL134       HRDOW7 0.0 0.0 0.0 0.0 0.0 0.0 0.0 1.0
EMISFACT VOL134       HRDOW7 1.0 1.0 1.0 1.0 1.0 1.0 1.0 0.0
EMISFACT VOL134       HRDOW7 0.0 0.0 0.0 0.0 0.0 0.0 0.0 0.0
EMISFACT VOL134       HRDOW7 0.0 0.0 0.0 0.0 0.0 0.0 0.0 1.0
EMISFACT VOL134       HRDOW7 1.0 1.0 1.0 1.0 1.0 1.0 1.0 0.0
EMISFACT VOL134       HRDOW7 0.0 0.0 0.0 0.0 0.0 0.0 0.0 0.0
EMISFACT VOL134       HRDOW7 0.0 0.0 0.0 0.0 0.0 0.0 0.0 1.0
EMISFACT VOL134       HRDOW7 1.0 1.0 1.0 1.0 1.0 1.0 1.0 0.0
EMISFACT VOL134       HRDOW7 0.0 0.0 0.0 0.0 0.0 0.0 0.0 0.0
EMISFACT VOL134       HRDOW7 0.0 0.0 0.0 0.0 0.0 0.0 0.0 1.0
EMISFACT VOL134       HRDOW7 1.0 1.0 1.0 1.0 1.0 1.0 1.0 0.0
EMISFACT VOL134       HRDOW7 0.0 0.0 0.0 0.0 0.0 0.0 0.0 0.0
```

```
EMISFACT VOL134       HRDOW7 0.0 0.0 0.0 0.0 0.0 0.0 0.0 1.0
EMISFACT VOL134       HRDOW7 1.0 1.0 1.0 1.0 1.0 1.0 1.0 0.0
EMISFACT VOL134       HRDOW7 0.0 0.0 0.0 0.0 0.0 0.0 0.0 0.0
EMISFACT VOL134       HRDOW7 0.0 0.0 0.0 0.0 0.0 0.0 0.0 0.0
EMISFACT VOL134       HRDOW7 0.0 0.0 0.0 0.0 0.0 0.0 0.0 0.0
EMISFACT VOL134       HRDOW7 0.0 0.0 0.0 0.0 0.0 0.0 0.0 0.0
EMISFACT VOL134       HRDOW7 0.0 0.0 0.0 0.0 0.0 0.0 0.0 0.0
EMISFACT VOL134       HRDOW7 0.0 0.0 0.0 0.0 0.0 0.0 0.0 0.0
EMISFACT VOL135       HRDOW7 0.0 0.0 0.0 0.0 0.0 0.0 0.0 1.0
EMISFACT VOL135       HRDOW7 1.0 1.0 1.0 1.0 1.0 1.0 1.0 0.0
EMISFACT VOL135       HRDOW7 0.0 0.0 0.0 0.0 0.0 0.0 0.0 0.0
EMISFACT VOL135       HRDOW7 0.0 0.0 0.0 0.0 0.0 0.0 0.0 1.0
EMISFACT VOL135       HRDOW7 1.0 1.0 1.0 1.0 1.0 1.0 1.0 0.0
EMISFACT VOL135       HRDOW7 0.0 0.0 0.0 0.0 0.0 0.0 0.0 0.0
EMISFACT VOL135       HRDOW7 0.0 0.0 0.0 0.0 0.0 0.0 0.0 1.0
EMISFACT VOL135       HRDOW7 1.0 1.0 1.0 1.0 1.0 1.0 1.0 0.0
EMISFACT VOL135       HRDOW7 0.0 0.0 0.0 0.0 0.0 0.0 0.0 0.0
EMISFACT VOL135       HRDOW7 0.0 0.0 0.0 0.0 0.0 0.0 0.0 1.0
EMISFACT VOL135       HRDOW7 1.0 1.0 1.0 1.0 1.0 1.0 1.0 0.0
EMISFACT VOL135       HRDOW7 0.0 0.0 0.0 0.0 0.0 0.0 0.0 0.0
EMISFACT VOL135       HRDOW7 0.0 0.0 0.0 0.0 0.0 0.0 0.0 0.0
EMISFACT VOL135       HRDOW7 0.0 0.0 0.0 0.0 0.0 0.0 0.0 0.0
EMISFACT VOL135       HRDOW7 0.0 0.0 0.0 0.0 0.0 0.0 0.0 0.0
EMISFACT VOL135       HRDOW7 0.0 0.0 0.0 0.0 0.0 0.0 0.0 0.0
EMISFACT VOL135       HRDOW7 0.0 0.0 0.0 0.0 0.0 0.0 0.0 0.0
EMISFACT VOL136       HRDOW7 0.0 0.0 0.0 0.0 0.0 0.0 0.0 1.0
EMISFACT VOL136       HRDOW7 1.0 1.0 1.0 1.0 1.0 1.0 1.0 0.0
EMISFACT VOL136       HRDOW7 0.0 0.0 0.0 0.0 0.0 0.0 0.0 0.0
EMISFACT VOL136       HRDOW7 0.0 0.0 0.0 0.0 0.0 0.0 0.0 1.0
EMISFACT VOL136       HRDOW7 1.0 1.0 1.0 1.0 1.0 1.0 1.0 0.0
EMISFACT VOL136       HRDOW7 0.0 0.0 0.0 0.0 0.0 0.0 0.0 0.0
EMISFACT VOL136       HRDOW7 0.0 0.0 0.0 0.0 0.0 0.0 0.0 1.0
EMISFACT VOL136       HRDOW7 1.0 1.0 1.0 1.0 1.0 1.0 1.0 0.0
EMISFACT VOL136       HRDOW7 0.0 0.0 0.0 0.0 0.0 0.0 0.0 0.0
EMISFACT VOL136       HRDOW7 0.0 0.0 0.0 0.0 0.0 0.0 0.0 1.0
EMISFACT VOL136       HRDOW7 1.0 1.0 1.0 1.0 1.0 1.0 1.0 0.0
EMISFACT VOL136       HRDOW7 0.0 0.0 0.0 0.0 0.0 0.0 0.0 0.0
EMISFACT VOL136       HRDOW7 0.0 0.0 0.0 0.0 0.0 0.0 0.0 0.0
EMISFACT VOL136       HRDOW7 0.0 0.0 0.0 0.0 0.0 0.0 0.0 0.0
EMISFACT VOL136       HRDOW7 0.0 0.0 0.0 0.0 0.0 0.0 0.0 0.0
EMISFACT VOL136       HRDOW7 0.0 0.0 0.0 0.0 0.0 0.0 0.0 0.0
EMISFACT VOL136       HRDOW7 0.0 0.0 0.0 0.0 0.0 0.0 0.0 0.0
EMISFACT VOL136       HRDOW7 0.0 0.0 0.0 0.0 0.0 0.0 0.0 0.0
EMISFACT VOL137       HRDOW7 0.0 0.0 0.0 0.0 0.0 0.0 0.0 1.0
EMISFACT VOL137       HRDOW7 1.0 1.0 1.0 1.0 1.0 1.0 1.0 0.0
EMISFACT VOL137       HRDOW7 0.0 0.0 0.0 0.0 0.0 0.0 0.0 0.0
EMISFACT VOL137       HRDOW7 0.0 0.0 0.0 0.0 0.0 0.0 0.0 1.0
EMISFACT VOL137       HRDOW7 1.0 1.0 1.0 1.0 1.0 1.0 1.0 0.0
EMISFACT VOL137       HRDOW7 0.0 0.0 0.0 0.0 0.0 0.0 0.0 0.0
EMISFACT VOL137       HRDOW7 0.0 0.0 0.0 0.0 0.0 0.0 0.0 1.0
EMISFACT VOL137       HRDOW7 1.0 1.0 1.0 1.0 1.0 1.0 1.0 0.0
EMISFACT VOL137       HRDOW7 0.0 0.0 0.0 0.0 0.0 0.0 0.0 0.0
EMISFACT VOL137       HRDOW7 0.0 0.0 0.0 0.0 0.0 0.0 0.0 1.0
EMISFACT VOL137       HRDOW7 1.0 1.0 1.0 1.0 1.0 1.0 1.0 0.0
EMISFACT VOL137       HRDOW7 0.0 0.0 0.0 0.0 0.0 0.0 0.0 0.0
```

```
EMISFACT VOL137       HRDOW7 0.0 0.0 0.0 0.0 0.0 0.0 0.0 0.0
EMISFACT VOL137       HRDOW7 0.0 0.0 0.0 0.0 0.0 0.0 0.0 0.0
EMISFACT VOL137       HRDOW7 0.0 0.0 0.0 0.0 0.0 0.0 0.0 0.0
EMISFACT VOL137       HRDOW7 0.0 0.0 0.0 0.0 0.0 0.0 0.0 0.0
EMISFACT VOL137       HRDOW7 0.0 0.0 0.0 0.0 0.0 0.0 0.0 0.0
EMISFACT VOL137       HRDOW7 0.0 0.0 0.0 0.0 0.0 0.0 0.0 0.0
EMISFACT VOL138       HRDOW7 0.0 0.0 0.0 0.0 0.0 0.0 0.0 1.0
EMISFACT VOL138       HRDOW7 1.0 1.0 1.0 1.0 1.0 1.0 1.0 0.0
EMISFACT VOL138       HRDOW7 0.0 0.0 0.0 0.0 0.0 0.0 0.0 0.0
EMISFACT VOL138       HRDOW7 0.0 0.0 0.0 0.0 0.0 0.0 0.0 1.0
EMISFACT VOL138       HRDOW7 1.0 1.0 1.0 1.0 1.0 1.0 1.0 0.0
EMISFACT VOL138       HRDOW7 0.0 0.0 0.0 0.0 0.0 0.0 0.0 0.0
EMISFACT VOL138       HRDOW7 0.0 0.0 0.0 0.0 0.0 0.0 0.0 1.0
EMISFACT VOL138       HRDOW7 1.0 1.0 1.0 1.0 1.0 1.0 1.0 0.0
EMISFACT VOL138       HRDOW7 0.0 0.0 0.0 0.0 0.0 0.0 0.0 0.0
EMISFACT VOL138       HRDOW7 0.0 0.0 0.0 0.0 0.0 0.0 0.0 1.0
EMISFACT VOL138       HRDOW7 1.0 1.0 1.0 1.0 1.0 1.0 1.0 0.0
EMISFACT VOL138       HRDOW7 0.0 0.0 0.0 0.0 0.0 0.0 0.0 0.0
EMISFACT VOL138       HRDOW7 0.0 0.0 0.0 0.0 0.0 0.0 0.0 1.0
EMISFACT VOL138       HRDOW7 1.0 1.0 1.0 1.0 1.0 1.0 1.0 0.0
EMISFACT VOL138       HRDOW7 0.0 0.0 0.0 0.0 0.0 0.0 0.0 0.0
EMISFACT VOL138       HRDOW7 0.0 0.0 0.0 0.0 0.0 0.0 0.0 0.0
EMISFACT VOL138       HRDOW7 0.0 0.0 0.0 0.0 0.0 0.0 0.0 0.0
EMISFACT VOL138       HRDOW7 0.0 0.0 0.0 0.0 0.0 0.0 0.0 0.0
EMISFACT VOL138       HRDOW7 0.0 0.0 0.0 0.0 0.0 0.0 0.0 0.0
EMISFACT VOL138       HRDOW7 0.0 0.0 0.0 0.0 0.0 0.0 0.0 0.0
EMISFACT VOL139       HRDOW7 0.0 0.0 0.0 0.0 0.0 0.0 0.0 1.0
EMISFACT VOL139       HRDOW7 1.0 1.0 1.0 1.0 1.0 1.0 1.0 0.0
EMISFACT VOL139       HRDOW7 0.0 0.0 0.0 0.0 0.0 0.0 0.0 0.0
EMISFACT VOL139       HRDOW7 0.0 0.0 0.0 0.0 0.0 0.0 0.0 1.0
EMISFACT VOL139       HRDOW7 1.0 1.0 1.0 1.0 1.0 1.0 1.0 0.0
EMISFACT VOL139       HRDOW7 0.0 0.0 0.0 0.0 0.0 0.0 0.0 0.0
EMISFACT VOL139       HRDOW7 0.0 0.0 0.0 0.0 0.0 0.0 0.0 1.0
EMISFACT VOL139       HRDOW7 1.0 1.0 1.0 1.0 1.0 1.0 1.0 0.0
EMISFACT VOL139       HRDOW7 0.0 0.0 0.0 0.0 0.0 0.0 0.0 0.0
EMISFACT VOL139       HRDOW7 0.0 0.0 0.0 0.0 0.0 0.0 0.0 1.0
EMISFACT VOL139       HRDOW7 1.0 1.0 1.0 1.0 1.0 1.0 1.0 0.0
EMISFACT VOL139       HRDOW7 0.0 0.0 0.0 0.0 0.0 0.0 0.0 0.0
EMISFACT VOL139       HRDOW7 0.0 0.0 0.0 0.0 0.0 0.0 0.0 0.0
EMISFACT VOL139       HRDOW7 0.0 0.0 0.0 0.0 0.0 0.0 0.0 0.0
EMISFACT VOL139       HRDOW7 0.0 0.0 0.0 0.0 0.0 0.0 0.0 0.0
EMISFACT VOL139       HRDOW7 0.0 0.0 0.0 0.0 0.0 0.0 0.0 0.0
EMISFACT VOL139       HRDOW7 0.0 0.0 0.0 0.0 0.0 0.0 0.0 0.0
EMISFACT VOL140       HRDOW7 0.0 0.0 0.0 0.0 0.0 0.0 0.0 1.0
EMISFACT VOL140       HRDOW7 1.0 1.0 1.0 1.0 1.0 1.0 1.0 0.0
EMISFACT VOL140       HRDOW7 0.0 0.0 0.0 0.0 0.0 0.0 0.0 0.0
EMISFACT VOL140       HRDOW7 0.0 0.0 0.0 0.0 0.0 0.0 0.0 1.0
EMISFACT VOL140       HRDOW7 1.0 1.0 1.0 1.0 1.0 1.0 1.0 0.0
EMISFACT VOL140       HRDOW7 0.0 0.0 0.0 0.0 0.0 0.0 0.0 0.0
EMISFACT VOL140       HRDOW7 0.0 0.0 0.0 0.0 0.0 0.0 0.0 1.0
EMISFACT VOL140       HRDOW7 1.0 1.0 1.0 1.0 1.0 1.0 1.0 0.0
EMISFACT VOL140       HRDOW7 0.0 0.0 0.0 0.0 0.0 0.0 0.0 0.0
EMISFACT VOL140       HRDOW7 0.0 0.0 0.0 0.0 0.0 0.0 0.0 1.0
EMISFACT VOL140       HRDOW7 1.0 1.0 1.0 1.0 1.0 1.0 1.0 0.0
EMISFACT VOL140       HRDOW7 0.0 0.0 0.0 0.0 0.0 0.0 0.0 0.0
EMISFACT VOL140       HRDOW7 0.0 0.0 0.0 0.0 0.0 0.0 0.0 0.0
EMISFACT VOL140       HRDOW7 0.0 0.0 0.0 0.0 0.0 0.0 0.0 0.0
EMISFACT VOL140       HRDOW7 0.0 0.0 0.0 0.0 0.0 0.0 0.0 0.0
```

```
EMISFACT VOL140       HRDOW7 0.0 0.0 0.0 0.0 0.0 0.0 0.0 0.0
EMISFACT VOL140       HRDOW7 0.0 0.0 0.0 0.0 0.0 0.0 0.0 0.0
EMISFACT VOL140       HRDOW7 0.0 0.0 0.0 0.0 0.0 0.0 0.0 0.0
EMISFACT VOL141       HRDOW7 0.0 0.0 0.0 0.0 0.0 0.0 0.0 1.0
EMISFACT VOL141       HRDOW7 1.0 1.0 1.0 1.0 1.0 1.0 1.0 0.0
EMISFACT VOL141       HRDOW7 0.0 0.0 0.0 0.0 0.0 0.0 0.0 0.0
EMISFACT VOL141       HRDOW7 0.0 0.0 0.0 0.0 0.0 0.0 0.0 1.0
EMISFACT VOL141       HRDOW7 1.0 1.0 1.0 1.0 1.0 1.0 1.0 0.0
EMISFACT VOL141       HRDOW7 0.0 0.0 0.0 0.0 0.0 0.0 0.0 0.0
EMISFACT VOL141       HRDOW7 0.0 0.0 0.0 0.0 0.0 0.0 0.0 1.0
EMISFACT VOL141       HRDOW7 1.0 1.0 1.0 1.0 1.0 1.0 1.0 0.0
EMISFACT VOL141       HRDOW7 0.0 0.0 0.0 0.0 0.0 0.0 0.0 0.0
EMISFACT VOL141       HRDOW7 0.0 0.0 0.0 0.0 0.0 0.0 0.0 1.0
EMISFACT VOL141       HRDOW7 1.0 1.0 1.0 1.0 1.0 1.0 1.0 0.0
EMISFACT VOL141       HRDOW7 0.0 0.0 0.0 0.0 0.0 0.0 0.0 0.0
EMISFACT VOL141       HRDOW7 0.0 0.0 0.0 0.0 0.0 0.0 0.0 1.0
EMISFACT VOL141       HRDOW7 1.0 1.0 1.0 1.0 1.0 1.0 1.0 0.0
EMISFACT VOL141       HRDOW7 0.0 0.0 0.0 0.0 0.0 0.0 0.0 0.0
EMISFACT VOL141       HRDOW7 0.0 0.0 0.0 0.0 0.0 0.0 0.0 0.0
EMISFACT VOL141       HRDOW7 0.0 0.0 0.0 0.0 0.0 0.0 0.0 0.0
EMISFACT VOL141       HRDOW7 0.0 0.0 0.0 0.0 0.0 0.0 0.0 0.0
EMISFACT VOL141       HRDOW7 0.0 0.0 0.0 0.0 0.0 0.0 0.0 0.0
EMISFACT VOL141       HRDOW7 0.0 0.0 0.0 0.0 0.0 0.0 0.0 0.0
EMISFACT VOL141       HRDOW7 0.0 0.0 0.0 0.0 0.0 0.0 0.0 0.0
EMISFACT VOL142       HRDOW7 0.0 0.0 0.0 0.0 0.0 0.0 0.0 1.0
EMISFACT VOL142       HRDOW7 1.0 1.0 1.0 1.0 1.0 1.0 1.0 0.0
EMISFACT VOL142       HRDOW7 0.0 0.0 0.0 0.0 0.0 0.0 0.0 0.0
EMISFACT VOL142       HRDOW7 0.0 0.0 0.0 0.0 0.0 0.0 0.0 1.0
EMISFACT VOL142       HRDOW7 1.0 1.0 1.0 1.0 1.0 1.0 1.0 0.0
EMISFACT VOL142       HRDOW7 0.0 0.0 0.0 0.0 0.0 0.0 0.0 0.0
EMISFACT VOL142       HRDOW7 0.0 0.0 0.0 0.0 0.0 0.0 0.0 1.0
EMISFACT VOL142       HRDOW7 1.0 1.0 1.0 1.0 1.0 1.0 1.0 0.0
EMISFACT VOL142       HRDOW7 0.0 0.0 0.0 0.0 0.0 0.0 0.0 0.0
EMISFACT VOL142       HRDOW7 0.0 0.0 0.0 0.0 0.0 0.0 0.0 1.0
EMISFACT VOL142       HRDOW7 1.0 1.0 1.0 1.0 1.0 1.0 1.0 0.0
EMISFACT VOL142       HRDOW7 0.0 0.0 0.0 0.0 0.0 0.0 0.0 0.0
EMISFACT VOL142       HRDOW7 0.0 0.0 0.0 0.0 0.0 0.0 0.0 0.0
EMISFACT VOL142       HRDOW7 0.0 0.0 0.0 0.0 0.0 0.0 0.0 0.0
EMISFACT VOL142       HRDOW7 0.0 0.0 0.0 0.0 0.0 0.0 0.0 0.0
EMISFACT VOL142       HRDOW7 0.0 0.0 0.0 0.0 0.0 0.0 0.0 0.0
EMISFACT VOL142       HRDOW7 0.0 0.0 0.0 0.0 0.0 0.0 0.0 0.0
EMISFACT VOL142       HRDOW7 0.0 0.0 0.0 0.0 0.0 0.0 0.0 0.0
EMISFACT VOL143       HRDOW7 0.0 0.0 0.0 0.0 0.0 0.0 0.0 1.0
EMISFACT VOL143       HRDOW7 1.0 1.0 1.0 1.0 1.0 1.0 1.0 0.0
EMISFACT VOL143       HRDOW7 0.0 0.0 0.0 0.0 0.0 0.0 0.0 0.0
EMISFACT VOL143       HRDOW7 0.0 0.0 0.0 0.0 0.0 0.0 0.0 1.0
EMISFACT VOL143       HRDOW7 1.0 1.0 1.0 1.0 1.0 1.0 1.0 0.0
EMISFACT VOL143       HRDOW7 0.0 0.0 0.0 0.0 0.0 0.0 0.0 0.0
EMISFACT VOL143       HRDOW7 0.0 0.0 0.0 0.0 0.0 0.0 0.0 1.0
EMISFACT VOL143       HRDOW7 1.0 1.0 1.0 1.0 1.0 1.0 1.0 0.0
EMISFACT VOL143       HRDOW7 0.0 0.0 0.0 0.0 0.0 0.0 0.0 0.0
EMISFACT VOL143       HRDOW7 0.0 0.0 0.0 0.0 0.0 0.0 0.0 1.0
EMISFACT VOL143       HRDOW7 1.0 1.0 1.0 1.0 1.0 1.0 1.0 0.0
EMISFACT VOL143       HRDOW7 0.0 0.0 0.0 0.0 0.0 0.0 0.0 0.0
EMISFACT VOL143       HRDOW7 0.0 0.0 0.0 0.0 0.0 0.0 0.0 0.0
EMISFACT VOL143       HRDOW7 0.0 0.0 0.0 0.0 0.0 0.0 0.0 0.0
EMISFACT VOL143       HRDOW7 0.0 0.0 0.0 0.0 0.0 0.0 0.0 0.0
EMISFACT VOL143       HRDOW7 0.0 0.0 0.0 0.0 0.0 0.0 0.0 0.0
EMISFACT VOL143       HRDOW7 0.0 0.0 0.0 0.0 0.0 0.0 0.0 0.0
EMISFACT VOL143       HRDOW7 0.0 0.0 0.0 0.0 0.0 0.0 0.0 0.0
```

```
EMISFACT VOL144       HRDOW7 0.0 0.0 0.0 0.0 0.0 0.0 0.0 1.0
EMISFACT VOL144       HRDOW7 1.0 1.0 1.0 1.0 1.0 1.0 1.0 0.0
EMISFACT VOL144       HRDOW7 0.0 0.0 0.0 0.0 0.0 0.0 0.0 0.0
EMISFACT VOL144       HRDOW7 0.0 0.0 0.0 0.0 0.0 0.0 0.0 1.0
EMISFACT VOL144       HRDOW7 1.0 1.0 1.0 1.0 1.0 1.0 1.0 0.0
EMISFACT VOL144       HRDOW7 0.0 0.0 0.0 0.0 0.0 0.0 0.0 0.0
EMISFACT VOL144       HRDOW7 0.0 0.0 0.0 0.0 0.0 0.0 0.0 1.0
EMISFACT VOL144       HRDOW7 1.0 1.0 1.0 1.0 1.0 1.0 1.0 0.0
EMISFACT VOL144       HRDOW7 0.0 0.0 0.0 0.0 0.0 0.0 0.0 0.0
EMISFACT VOL144       HRDOW7 0.0 0.0 0.0 0.0 0.0 0.0 0.0 1.0
EMISFACT VOL144       HRDOW7 1.0 1.0 1.0 1.0 1.0 1.0 1.0 0.0
EMISFACT VOL144       HRDOW7 0.0 0.0 0.0 0.0 0.0 0.0 0.0 0.0
EMISFACT VOL144       HRDOW7 0.0 0.0 0.0 0.0 0.0 0.0 0.0 1.0
EMISFACT VOL144       HRDOW7 1.0 1.0 1.0 1.0 1.0 1.0 1.0 0.0
EMISFACT VOL144       HRDOW7 0.0 0.0 0.0 0.0 0.0 0.0 0.0 0.0
EMISFACT VOL144       HRDOW7 0.0 0.0 0.0 0.0 0.0 0.0 0.0 0.0
EMISFACT VOL144       HRDOW7 0.0 0.0 0.0 0.0 0.0 0.0 0.0 0.0
EMISFACT VOL144       HRDOW7 0.0 0.0 0.0 0.0 0.0 0.0 0.0 0.0
EMISFACT VOL144       HRDOW7 0.0 0.0 0.0 0.0 0.0 0.0 0.0 0.0
EMISFACT VOL144       HRDOW7 0.0 0.0 0.0 0.0 0.0 0.0 0.0 0.0
EMISFACT VOL144       HRDOW7 0.0 0.0 0.0 0.0 0.0 0.0 0.0 0.0
EMISFACT VOL145       HRDOW7 0.0 0.0 0.0 0.0 0.0 0.0 0.0 1.0
EMISFACT VOL145       HRDOW7 1.0 1.0 1.0 1.0 1.0 1.0 1.0 0.0
EMISFACT VOL145       HRDOW7 0.0 0.0 0.0 0.0 0.0 0.0 0.0 0.0
EMISFACT VOL145       HRDOW7 0.0 0.0 0.0 0.0 0.0 0.0 0.0 1.0
EMISFACT VOL145       HRDOW7 1.0 1.0 1.0 1.0 1.0 1.0 1.0 0.0
EMISFACT VOL145       HRDOW7 0.0 0.0 0.0 0.0 0.0 0.0 0.0 0.0
EMISFACT VOL145       HRDOW7 0.0 0.0 0.0 0.0 0.0 0.0 0.0 1.0
EMISFACT VOL145       HRDOW7 1.0 1.0 1.0 1.0 1.0 1.0 1.0 0.0
EMISFACT VOL145       HRDOW7 0.0 0.0 0.0 0.0 0.0 0.0 0.0 0.0
EMISFACT VOL145       HRDOW7 0.0 0.0 0.0 0.0 0.0 0.0 0.0 1.0
EMISFACT VOL145       HRDOW7 1.0 1.0 1.0 1.0 1.0 1.0 1.0 0.0
EMISFACT VOL145       HRDOW7 0.0 0.0 0.0 0.0 0.0 0.0 0.0 0.0
EMISFACT VOL145       HRDOW7 0.0 0.0 0.0 0.0 0.0 0.0 0.0 0.0
EMISFACT VOL145       HRDOW7 0.0 0.0 0.0 0.0 0.0 0.0 0.0 0.0
EMISFACT VOL145       HRDOW7 0.0 0.0 0.0 0.0 0.0 0.0 0.0 0.0
EMISFACT VOL145       HRDOW7 0.0 0.0 0.0 0.0 0.0 0.0 0.0 0.0
EMISFACT VOL145       HRDOW7 0.0 0.0 0.0 0.0 0.0 0.0 0.0 0.0
EMISFACT VOL146       HRDOW7 0.0 0.0 0.0 0.0 0.0 0.0 0.0 1.0
EMISFACT VOL146       HRDOW7 1.0 1.0 1.0 1.0 1.0 1.0 1.0 0.0
EMISFACT VOL146       HRDOW7 0.0 0.0 0.0 0.0 0.0 0.0 0.0 0.0
EMISFACT VOL146       HRDOW7 0.0 0.0 0.0 0.0 0.0 0.0 0.0 1.0
EMISFACT VOL146       HRDOW7 1.0 1.0 1.0 1.0 1.0 1.0 1.0 0.0
EMISFACT VOL146       HRDOW7 0.0 0.0 0.0 0.0 0.0 0.0 0.0 0.0
EMISFACT VOL146       HRDOW7 0.0 0.0 0.0 0.0 0.0 0.0 0.0 1.0
EMISFACT VOL146       HRDOW7 1.0 1.0 1.0 1.0 1.0 1.0 1.0 0.0
EMISFACT VOL146       HRDOW7 0.0 0.0 0.0 0.0 0.0 0.0 0.0 0.0
EMISFACT VOL146       HRDOW7 0.0 0.0 0.0 0.0 0.0 0.0 0.0 1.0
EMISFACT VOL146       HRDOW7 1.0 1.0 1.0 1.0 1.0 1.0 1.0 0.0
EMISFACT VOL146       HRDOW7 0.0 0.0 0.0 0.0 0.0 0.0 0.0 0.0
EMISFACT VOL146       HRDOW7 0.0 0.0 0.0 0.0 0.0 0.0 0.0 0.0
EMISFACT VOL146       HRDOW7 0.0 0.0 0.0 0.0 0.0 0.0 0.0 0.0
EMISFACT VOL146       HRDOW7 0.0 0.0 0.0 0.0 0.0 0.0 0.0 0.0
EMISFACT VOL146       HRDOW7 0.0 0.0 0.0 0.0 0.0 0.0 0.0 0.0
EMISFACT VOL146       HRDOW7 0.0 0.0 0.0 0.0 0.0 0.0 0.0 0.0
EMISFACT VOL146       HRDOW7 0.0 0.0 0.0 0.0 0.0 0.0 0.0 0.0
EMISFACT VOL147       HRDOW7 0.0 0.0 0.0 0.0 0.0 0.0 0.0 1.0
EMISFACT VOL147       HRDOW7 1.0 1.0 1.0 1.0 1.0 1.0 1.0 0.0
EMISFACT VOL147       HRDOW7 0.0 0.0 0.0 0.0 0.0 0.0 0.0 0.0
```

```
EMISFACT VOL147       HRDOW7 0.0 0.0 0.0 0.0 0.0 0.0 0.0 1.0
EMISFACT VOL147       HRDOW7 1.0 1.0 1.0 1.0 1.0 1.0 1.0 0.0
EMISFACT VOL147       HRDOW7 0.0 0.0 0.0 0.0 0.0 0.0 0.0 0.0
EMISFACT VOL147       HRDOW7 0.0 0.0 0.0 0.0 0.0 0.0 0.0 1.0
EMISFACT VOL147       HRDOW7 1.0 1.0 1.0 1.0 1.0 1.0 1.0 0.0
EMISFACT VOL147       HRDOW7 0.0 0.0 0.0 0.0 0.0 0.0 0.0 0.0
EMISFACT VOL147       HRDOW7 0.0 0.0 0.0 0.0 0.0 0.0 0.0 1.0
EMISFACT VOL147       HRDOW7 1.0 1.0 1.0 1.0 1.0 1.0 1.0 0.0
EMISFACT VOL147       HRDOW7 0.0 0.0 0.0 0.0 0.0 0.0 0.0 0.0
EMISFACT VOL147       HRDOW7 0.0 0.0 0.0 0.0 0.0 0.0 0.0 1.0
EMISFACT VOL147       HRDOW7 1.0 1.0 1.0 1.0 1.0 1.0 1.0 0.0
EMISFACT VOL147       HRDOW7 0.0 0.0 0.0 0.0 0.0 0.0 0.0 0.0
EMISFACT VOL147       HRDOW7 0.0 0.0 0.0 0.0 0.0 0.0 0.0 0.0
EMISFACT VOL147       HRDOW7 0.0 0.0 0.0 0.0 0.0 0.0 0.0 0.0
EMISFACT VOL147       HRDOW7 0.0 0.0 0.0 0.0 0.0 0.0 0.0 0.0
EMISFACT VOL147       HRDOW7 0.0 0.0 0.0 0.0 0.0 0.0 0.0 0.0
EMISFACT VOL147       HRDOW7 0.0 0.0 0.0 0.0 0.0 0.0 0.0 0.0
EMISFACT VOL147       HRDOW7 0.0 0.0 0.0 0.0 0.0 0.0 0.0 0.0
EMISFACT VOL148       HRDOW7 0.0 0.0 0.0 0.0 0.0 0.0 0.0 1.0
EMISFACT VOL148       HRDOW7 1.0 1.0 1.0 1.0 1.0 1.0 1.0 0.0
EMISFACT VOL148       HRDOW7 0.0 0.0 0.0 0.0 0.0 0.0 0.0 0.0
EMISFACT VOL148       HRDOW7 0.0 0.0 0.0 0.0 0.0 0.0 0.0 1.0
EMISFACT VOL148       HRDOW7 1.0 1.0 1.0 1.0 1.0 1.0 1.0 0.0
EMISFACT VOL148       HRDOW7 0.0 0.0 0.0 0.0 0.0 0.0 0.0 0.0
EMISFACT VOL148       HRDOW7 0.0 0.0 0.0 0.0 0.0 0.0 0.0 1.0
EMISFACT VOL148       HRDOW7 1.0 1.0 1.0 1.0 1.0 1.0 1.0 0.0
EMISFACT VOL148       HRDOW7 0.0 0.0 0.0 0.0 0.0 0.0 0.0 0.0
EMISFACT VOL148       HRDOW7 0.0 0.0 0.0 0.0 0.0 0.0 0.0 1.0
EMISFACT VOL148       HRDOW7 1.0 1.0 1.0 1.0 1.0 1.0 1.0 0.0
EMISFACT VOL148       HRDOW7 0.0 0.0 0.0 0.0 0.0 0.0 0.0 0.0
EMISFACT VOL148       HRDOW7 0.0 0.0 0.0 0.0 0.0 0.0 0.0 0.0
EMISFACT VOL148       HRDOW7 0.0 0.0 0.0 0.0 0.0 0.0 0.0 0.0
EMISFACT VOL148       HRDOW7 0.0 0.0 0.0 0.0 0.0 0.0 0.0 0.0
EMISFACT VOL148       HRDOW7 0.0 0.0 0.0 0.0 0.0 0.0 0.0 0.0
EMISFACT VOL148       HRDOW7 0.0 0.0 0.0 0.0 0.0 0.0 0.0 0.0
EMISFACT VOL149       HRDOW7 0.0 0.0 0.0 0.0 0.0 0.0 0.0 1.0
EMISFACT VOL149       HRDOW7 1.0 1.0 1.0 1.0 1.0 1.0 1.0 0.0
EMISFACT VOL149       HRDOW7 0.0 0.0 0.0 0.0 0.0 0.0 0.0 0.0
EMISFACT VOL149       HRDOW7 0.0 0.0 0.0 0.0 0.0 0.0 0.0 1.0
EMISFACT VOL149       HRDOW7 1.0 1.0 1.0 1.0 1.0 1.0 1.0 0.0
EMISFACT VOL149       HRDOW7 0.0 0.0 0.0 0.0 0.0 0.0 0.0 0.0
EMISFACT VOL149       HRDOW7 0.0 0.0 0.0 0.0 0.0 0.0 0.0 1.0
EMISFACT VOL149       HRDOW7 1.0 1.0 1.0 1.0 1.0 1.0 1.0 0.0
EMISFACT VOL149       HRDOW7 0.0 0.0 0.0 0.0 0.0 0.0 0.0 0.0
EMISFACT VOL149       HRDOW7 0.0 0.0 0.0 0.0 0.0 0.0 0.0 1.0
EMISFACT VOL149       HRDOW7 1.0 1.0 1.0 1.0 1.0 1.0 1.0 0.0
EMISFACT VOL149       HRDOW7 0.0 0.0 0.0 0.0 0.0 0.0 0.0 0.0
EMISFACT VOL149       HRDOW7 0.0 0.0 0.0 0.0 0.0 0.0 0.0 0.0
EMISFACT VOL149       HRDOW7 0.0 0.0 0.0 0.0 0.0 0.0 0.0 0.0
EMISFACT VOL149       HRDOW7 0.0 0.0 0.0 0.0 0.0 0.0 0.0 0.0
EMISFACT VOL149       HRDOW7 0.0 0.0 0.0 0.0 0.0 0.0 0.0 0.0
EMISFACT VOL149       HRDOW7 0.0 0.0 0.0 0.0 0.0 0.0 0.0 0.0
EMISFACT VOL149       HRDOW7 0.0 0.0 0.0 0.0 0.0 0.0 0.0 0.0
EMISFACT VOL150       HRDOW7 0.0 0.0 0.0 0.0 0.0 0.0 0.0 1.0
EMISFACT VOL150       HRDOW7 1.0 1.0 1.0 1.0 1.0 1.0 1.0 0.0
EMISFACT VOL150       HRDOW7 0.0 0.0 0.0 0.0 0.0 0.0 0.0 0.0
EMISFACT VOL150       HRDOW7 0.0 0.0 0.0 0.0 0.0 0.0 0.0 1.0
EMISFACT VOL150       HRDOW7 1.0 1.0 1.0 1.0 1.0 1.0 1.0 0.0
EMISFACT VOL150       HRDOW7 0.0 0.0 0.0 0.0 0.0 0.0 0.0 0.0
```

```
EMISFACT VOL150       HRDOW7 0.0 0.0 0.0 0.0 0.0 0.0 0.0 1.0
EMISFACT VOL150       HRDOW7 1.0 1.0 1.0 1.0 1.0 1.0 1.0 0.0
EMISFACT VOL150       HRDOW7 0.0 0.0 0.0 0.0 0.0 0.0 0.0 0.0
EMISFACT VOL150       HRDOW7 0.0 0.0 0.0 0.0 0.0 0.0 0.0 1.0
EMISFACT VOL150       HRDOW7 1.0 1.0 1.0 1.0 1.0 1.0 1.0 0.0
EMISFACT VOL150       HRDOW7 0.0 0.0 0.0 0.0 0.0 0.0 0.0 0.0
EMISFACT VOL150       HRDOW7 0.0 0.0 0.0 0.0 0.0 0.0 0.0 1.0
EMISFACT VOL150       HRDOW7 1.0 1.0 1.0 1.0 1.0 1.0 1.0 0.0
EMISFACT VOL150       HRDOW7 0.0 0.0 0.0 0.0 0.0 0.0 0.0 0.0
EMISFACT VOL150       HRDOW7 0.0 0.0 0.0 0.0 0.0 0.0 0.0 0.0
EMISFACT VOL150       HRDOW7 0.0 0.0 0.0 0.0 0.0 0.0 0.0 0.0
EMISFACT VOL150       HRDOW7 0.0 0.0 0.0 0.0 0.0 0.0 0.0 0.0
EMISFACT VOL150       HRDOW7 0.0 0.0 0.0 0.0 0.0 0.0 0.0 0.0
EMISFACT VOL150       HRDOW7 0.0 0.0 0.0 0.0 0.0 0.0 0.0 0.0
EMISFACT VOL150       HRDOW7 0.0 0.0 0.0 0.0 0.0 0.0 0.0 0.0
EMISFACT VOL151       HRDOW7 0.0 0.0 0.0 0.0 0.0 0.0 0.0 1.0
EMISFACT VOL151       HRDOW7 1.0 1.0 1.0 1.0 1.0 1.0 1.0 0.0
EMISFACT VOL151       HRDOW7 0.0 0.0 0.0 0.0 0.0 0.0 0.0 0.0
EMISFACT VOL151       HRDOW7 0.0 0.0 0.0 0.0 0.0 0.0 0.0 1.0
EMISFACT VOL151       HRDOW7 1.0 1.0 1.0 1.0 1.0 1.0 1.0 0.0
EMISFACT VOL151       HRDOW7 0.0 0.0 0.0 0.0 0.0 0.0 0.0 0.0
EMISFACT VOL151       HRDOW7 0.0 0.0 0.0 0.0 0.0 0.0 0.0 1.0
EMISFACT VOL151       HRDOW7 1.0 1.0 1.0 1.0 1.0 1.0 1.0 0.0
EMISFACT VOL151       HRDOW7 0.0 0.0 0.0 0.0 0.0 0.0 0.0 0.0
EMISFACT VOL151       HRDOW7 0.0 0.0 0.0 0.0 0.0 0.0 0.0 1.0
EMISFACT VOL151       HRDOW7 1.0 1.0 1.0 1.0 1.0 1.0 1.0 0.0
EMISFACT VOL151       HRDOW7 0.0 0.0 0.0 0.0 0.0 0.0 0.0 0.0
EMISFACT VOL151       HRDOW7 0.0 0.0 0.0 0.0 0.0 0.0 0.0 0.0
EMISFACT VOL151       HRDOW7 0.0 0.0 0.0 0.0 0.0 0.0 0.0 0.0
EMISFACT VOL151       HRDOW7 0.0 0.0 0.0 0.0 0.0 0.0 0.0 0.0
EMISFACT VOL151       HRDOW7 0.0 0.0 0.0 0.0 0.0 0.0 0.0 0.0
EMISFACT VOL151       HRDOW7 0.0 0.0 0.0 0.0 0.0 0.0 0.0 0.0
EMISFACT VOL152       HRDOW7 0.0 0.0 0.0 0.0 0.0 0.0 0.0 1.0
EMISFACT VOL152       HRDOW7 1.0 1.0 1.0 1.0 1.0 1.0 1.0 0.0
EMISFACT VOL152       HRDOW7 0.0 0.0 0.0 0.0 0.0 0.0 0.0 0.0
EMISFACT VOL152       HRDOW7 0.0 0.0 0.0 0.0 0.0 0.0 0.0 1.0
EMISFACT VOL152       HRDOW7 1.0 1.0 1.0 1.0 1.0 1.0 1.0 0.0
EMISFACT VOL152       HRDOW7 0.0 0.0 0.0 0.0 0.0 0.0 0.0 0.0
EMISFACT VOL152       HRDOW7 0.0 0.0 0.0 0.0 0.0 0.0 0.0 1.0
EMISFACT VOL152       HRDOW7 1.0 1.0 1.0 1.0 1.0 1.0 1.0 0.0
EMISFACT VOL152       HRDOW7 0.0 0.0 0.0 0.0 0.0 0.0 0.0 0.0
EMISFACT VOL152       HRDOW7 0.0 0.0 0.0 0.0 0.0 0.0 0.0 1.0
EMISFACT VOL152       HRDOW7 1.0 1.0 1.0 1.0 1.0 1.0 1.0 0.0
EMISFACT VOL152       HRDOW7 0.0 0.0 0.0 0.0 0.0 0.0 0.0 0.0
EMISFACT VOL152       HRDOW7 0.0 0.0 0.0 0.0 0.0 0.0 0.0 1.0
EMISFACT VOL152       HRDOW7 1.0 1.0 1.0 1.0 1.0 1.0 1.0 0.0
EMISFACT VOL152       HRDOW7 0.0 0.0 0.0 0.0 0.0 0.0 0.0 0.0
EMISFACT VOL152       HRDOW7 0.0 0.0 0.0 0.0 0.0 0.0 0.0 0.0
EMISFACT VOL152       HRDOW7 0.0 0.0 0.0 0.0 0.0 0.0 0.0 0.0
EMISFACT VOL152       HRDOW7 0.0 0.0 0.0 0.0 0.0 0.0 0.0 0.0
EMISFACT VOL152       HRDOW7 0.0 0.0 0.0 0.0 0.0 0.0 0.0 0.0
EMISFACT VOL152       HRDOW7 0.0 0.0 0.0 0.0 0.0 0.0 0.0 0.0
EMISFACT VOL153       HRDOW7 0.0 0.0 0.0 0.0 0.0 0.0 0.0 1.0
EMISFACT VOL153       HRDOW7 1.0 1.0 1.0 1.0 1.0 1.0 1.0 0.0
EMISFACT VOL153       HRDOW7 0.0 0.0 0.0 0.0 0.0 0.0 0.0 0.0
EMISFACT VOL153       HRDOW7 0.0 0.0 0.0 0.0 0.0 0.0 0.0 1.0
EMISFACT VOL153       HRDOW7 1.0 1.0 1.0 1.0 1.0 1.0 1.0 0.0
EMISFACT VOL153       HRDOW7 0.0 0.0 0.0 0.0 0.0 0.0 0.0 0.0
EMISFACT VOL153       HRDOW7 0.0 0.0 0.0 0.0 0.0 0.0 0.0 1.0
EMISFACT VOL153       HRDOW7 1.0 1.0 1.0 1.0 1.0 1.0 1.0 0.0
EMISFACT VOL153       HRDOW7 0.0 0.0 0.0 0.0 0.0 0.0 0.0 0.0
```

```
EMISFACT VOL153       HRDOW7 0.0 0.0 0.0 0.0 0.0 0.0 0.0 1.0
EMISFACT VOL153       HRDOW7 1.0 1.0 1.0 1.0 1.0 1.0 1.0 0.0
EMISFACT VOL153       HRDOW7 0.0 0.0 0.0 0.0 0.0 0.0 0.0 0.0
EMISFACT VOL153       HRDOW7 0.0 0.0 0.0 0.0 0.0 0.0 0.0 1.0
EMISFACT VOL153       HRDOW7 1.0 1.0 1.0 1.0 1.0 1.0 1.0 0.0
EMISFACT VOL153       HRDOW7 0.0 0.0 0.0 0.0 0.0 0.0 0.0 0.0
EMISFACT VOL153       HRDOW7 0.0 0.0 0.0 0.0 0.0 0.0 0.0 0.0
EMISFACT VOL153       HRDOW7 0.0 0.0 0.0 0.0 0.0 0.0 0.0 0.0
EMISFACT VOL153       HRDOW7 0.0 0.0 0.0 0.0 0.0 0.0 0.0 0.0
EMISFACT VOL153       HRDOW7 0.0 0.0 0.0 0.0 0.0 0.0 0.0 0.0
EMISFACT VOL153       HRDOW7 0.0 0.0 0.0 0.0 0.0 0.0 0.0 0.0
EMISFACT VOL153       HRDOW7 0.0 0.0 0.0 0.0 0.0 0.0 0.0 0.0
EMISFACT VOL154       HRDOW7 0.0 0.0 0.0 0.0 0.0 0.0 0.0 1.0
EMISFACT VOL154       HRDOW7 1.0 1.0 1.0 1.0 1.0 1.0 1.0 0.0
EMISFACT VOL154       HRDOW7 0.0 0.0 0.0 0.0 0.0 0.0 0.0 0.0
EMISFACT VOL154       HRDOW7 0.0 0.0 0.0 0.0 0.0 0.0 0.0 1.0
EMISFACT VOL154       HRDOW7 1.0 1.0 1.0 1.0 1.0 1.0 1.0 0.0
EMISFACT VOL154       HRDOW7 0.0 0.0 0.0 0.0 0.0 0.0 0.0 0.0
EMISFACT VOL154       HRDOW7 0.0 0.0 0.0 0.0 0.0 0.0 0.0 1.0
EMISFACT VOL154       HRDOW7 1.0 1.0 1.0 1.0 1.0 1.0 1.0 0.0
EMISFACT VOL154       HRDOW7 0.0 0.0 0.0 0.0 0.0 0.0 0.0 0.0
EMISFACT VOL154       HRDOW7 0.0 0.0 0.0 0.0 0.0 0.0 0.0 1.0
EMISFACT VOL154       HRDOW7 1.0 1.0 1.0 1.0 1.0 1.0 1.0 0.0
EMISFACT VOL154       HRDOW7 0.0 0.0 0.0 0.0 0.0 0.0 0.0 0.0
EMISFACT VOL154       HRDOW7 0.0 0.0 0.0 0.0 0.0 0.0 0.0 0.0
EMISFACT VOL154       HRDOW7 0.0 0.0 0.0 0.0 0.0 0.0 0.0 0.0
EMISFACT VOL154       HRDOW7 0.0 0.0 0.0 0.0 0.0 0.0 0.0 0.0
EMISFACT VOL154       HRDOW7 0.0 0.0 0.0 0.0 0.0 0.0 0.0 0.0
EMISFACT VOL154       HRDOW7 0.0 0.0 0.0 0.0 0.0 0.0 0.0 0.0
EMISFACT VOL155       HRDOW7 0.0 0.0 0.0 0.0 0.0 0.0 0.0 1.0
EMISFACT VOL155       HRDOW7 1.0 1.0 1.0 1.0 1.0 1.0 1.0 0.0
EMISFACT VOL155       HRDOW7 0.0 0.0 0.0 0.0 0.0 0.0 0.0 0.0
EMISFACT VOL155       HRDOW7 0.0 0.0 0.0 0.0 0.0 0.0 0.0 1.0
EMISFACT VOL155       HRDOW7 1.0 1.0 1.0 1.0 1.0 1.0 1.0 0.0
EMISFACT VOL155       HRDOW7 0.0 0.0 0.0 0.0 0.0 0.0 0.0 0.0
EMISFACT VOL155       HRDOW7 0.0 0.0 0.0 0.0 0.0 0.0 0.0 1.0
EMISFACT VOL155       HRDOW7 1.0 1.0 1.0 1.0 1.0 1.0 1.0 0.0
EMISFACT VOL155       HRDOW7 0.0 0.0 0.0 0.0 0.0 0.0 0.0 0.0
EMISFACT VOL155       HRDOW7 0.0 0.0 0.0 0.0 0.0 0.0 0.0 1.0
EMISFACT VOL155       HRDOW7 1.0 1.0 1.0 1.0 1.0 1.0 1.0 0.0
EMISFACT VOL155       HRDOW7 0.0 0.0 0.0 0.0 0.0 0.0 0.0 0.0
EMISFACT VOL155       HRDOW7 0.0 0.0 0.0 0.0 0.0 0.0 0.0 0.0
EMISFACT VOL155       HRDOW7 0.0 0.0 0.0 0.0 0.0 0.0 0.0 0.0
EMISFACT VOL155       HRDOW7 0.0 0.0 0.0 0.0 0.0 0.0 0.0 0.0
EMISFACT VOL155       HRDOW7 0.0 0.0 0.0 0.0 0.0 0.0 0.0 0.0
EMISFACT VOL155       HRDOW7 0.0 0.0 0.0 0.0 0.0 0.0 0.0 0.0
EMISFACT VOL156       HRDOW7 0.0 0.0 0.0 0.0 0.0 0.0 0.0 1.0
EMISFACT VOL156       HRDOW7 1.0 1.0 1.0 1.0 1.0 1.0 1.0 0.0
EMISFACT VOL156       HRDOW7 0.0 0.0 0.0 0.0 0.0 0.0 0.0 0.0
EMISFACT VOL156       HRDOW7 0.0 0.0 0.0 0.0 0.0 0.0 0.0 1.0
EMISFACT VOL156       HRDOW7 1.0 1.0 1.0 1.0 1.0 1.0 1.0 0.0
EMISFACT VOL156       HRDOW7 0.0 0.0 0.0 0.0 0.0 0.0 0.0 0.0
EMISFACT VOL156       HRDOW7 0.0 0.0 0.0 0.0 0.0 0.0 0.0 1.0
EMISFACT VOL156       HRDOW7 1.0 1.0 1.0 1.0 1.0 1.0 1.0 0.0
EMISFACT VOL156       HRDOW7 0.0 0.0 0.0 0.0 0.0 0.0 0.0 0.0
EMISFACT VOL156       HRDOW7 0.0 0.0 0.0 0.0 0.0 0.0 0.0 1.0
EMISFACT VOL156       HRDOW7 1.0 1.0 1.0 1.0 1.0 1.0 1.0 0.0
EMISFACT VOL156       HRDOW7 0.0 0.0 0.0 0.0 0.0 0.0 0.0 0.0
```

```
EMISFACT VOL156       HRDOW7 0.0 0.0 0.0 0.0 0.0 0.0 0.0 1.0
EMISFACT VOL156       HRDOW7 1.0 1.0 1.0 1.0 1.0 1.0 1.0 0.0
EMISFACT VOL156       HRDOW7 0.0 0.0 0.0 0.0 0.0 0.0 0.0 0.0
EMISFACT VOL156       HRDOW7 0.0 0.0 0.0 0.0 0.0 0.0 0.0 0.0
EMISFACT VOL156       HRDOW7 0.0 0.0 0.0 0.0 0.0 0.0 0.0 0.0
EMISFACT VOL156       HRDOW7 0.0 0.0 0.0 0.0 0.0 0.0 0.0 0.0
EMISFACT VOL156       HRDOW7 0.0 0.0 0.0 0.0 0.0 0.0 0.0 0.0
EMISFACT VOL156       HRDOW7 0.0 0.0 0.0 0.0 0.0 0.0 0.0 0.0
EMISFACT VOL156       HRDOW7 0.0 0.0 0.0 0.0 0.0 0.0 0.0 0.0
EMISFACT VOL157       HRDOW7 0.0 0.0 0.0 0.0 0.0 0.0 0.0 1.0
EMISFACT VOL157       HRDOW7 1.0 1.0 1.0 1.0 1.0 1.0 1.0 0.0
EMISFACT VOL157       HRDOW7 0.0 0.0 0.0 0.0 0.0 0.0 0.0 0.0
EMISFACT VOL157       HRDOW7 0.0 0.0 0.0 0.0 0.0 0.0 0.0 1.0
EMISFACT VOL157       HRDOW7 1.0 1.0 1.0 1.0 1.0 1.0 1.0 0.0
EMISFACT VOL157       HRDOW7 0.0 0.0 0.0 0.0 0.0 0.0 0.0 0.0
EMISFACT VOL157       HRDOW7 0.0 0.0 0.0 0.0 0.0 0.0 0.0 1.0
EMISFACT VOL157       HRDOW7 1.0 1.0 1.0 1.0 1.0 1.0 1.0 0.0
EMISFACT VOL157       HRDOW7 0.0 0.0 0.0 0.0 0.0 0.0 0.0 0.0
EMISFACT VOL157       HRDOW7 0.0 0.0 0.0 0.0 0.0 0.0 0.0 1.0
EMISFACT VOL157       HRDOW7 1.0 1.0 1.0 1.0 1.0 1.0 1.0 0.0
EMISFACT VOL157       HRDOW7 0.0 0.0 0.0 0.0 0.0 0.0 0.0 0.0
EMISFACT VOL157       HRDOW7 0.0 0.0 0.0 0.0 0.0 0.0 0.0 0.0
EMISFACT VOL157       HRDOW7 0.0 0.0 0.0 0.0 0.0 0.0 0.0 0.0
EMISFACT VOL157       HRDOW7 0.0 0.0 0.0 0.0 0.0 0.0 0.0 0.0
EMISFACT VOL157       HRDOW7 0.0 0.0 0.0 0.0 0.0 0.0 0.0 0.0
EMISFACT VOL157       HRDOW7 0.0 0.0 0.0 0.0 0.0 0.0 0.0 0.0
EMISFACT VOL158       HRDOW7 0.0 0.0 0.0 0.0 0.0 0.0 0.0 1.0
EMISFACT VOL158       HRDOW7 1.0 1.0 1.0 1.0 1.0 1.0 1.0 0.0
EMISFACT VOL158       HRDOW7 0.0 0.0 0.0 0.0 0.0 0.0 0.0 0.0
EMISFACT VOL158       HRDOW7 0.0 0.0 0.0 0.0 0.0 0.0 0.0 1.0
EMISFACT VOL158       HRDOW7 1.0 1.0 1.0 1.0 1.0 1.0 1.0 0.0
EMISFACT VOL158       HRDOW7 0.0 0.0 0.0 0.0 0.0 0.0 0.0 0.0
EMISFACT VOL158       HRDOW7 0.0 0.0 0.0 0.0 0.0 0.0 0.0 1.0
EMISFACT VOL158       HRDOW7 1.0 1.0 1.0 1.0 1.0 1.0 1.0 0.0
EMISFACT VOL158       HRDOW7 0.0 0.0 0.0 0.0 0.0 0.0 0.0 0.0
EMISFACT VOL158       HRDOW7 0.0 0.0 0.0 0.0 0.0 0.0 0.0 1.0
EMISFACT VOL158       HRDOW7 1.0 1.0 1.0 1.0 1.0 1.0 1.0 0.0
EMISFACT VOL158       HRDOW7 0.0 0.0 0.0 0.0 0.0 0.0 0.0 0.0
EMISFACT VOL158       HRDOW7 0.0 0.0 0.0 0.0 0.0 0.0 0.0 0.0
EMISFACT VOL158       HRDOW7 0.0 0.0 0.0 0.0 0.0 0.0 0.0 0.0
EMISFACT VOL158       HRDOW7 0.0 0.0 0.0 0.0 0.0 0.0 0.0 0.0
EMISFACT VOL158       HRDOW7 0.0 0.0 0.0 0.0 0.0 0.0 0.0 0.0
EMISFACT VOL158       HRDOW7 0.0 0.0 0.0 0.0 0.0 0.0 0.0 0.0
EMISFACT VOL158       HRDOW7 0.0 0.0 0.0 0.0 0.0 0.0 0.0 0.0
EMISFACT VOL159       HRDOW7 0.0 0.0 0.0 0.0 0.0 0.0 0.0 1.0
EMISFACT VOL159       HRDOW7 1.0 1.0 1.0 1.0 1.0 1.0 1.0 0.0
EMISFACT VOL159       HRDOW7 0.0 0.0 0.0 0.0 0.0 0.0 0.0 0.0
EMISFACT VOL159       HRDOW7 0.0 0.0 0.0 0.0 0.0 0.0 0.0 1.0
EMISFACT VOL159       HRDOW7 1.0 1.0 1.0 1.0 1.0 1.0 1.0 0.0
EMISFACT VOL159       HRDOW7 0.0 0.0 0.0 0.0 0.0 0.0 0.0 0.0
EMISFACT VOL159       HRDOW7 0.0 0.0 0.0 0.0 0.0 0.0 0.0 1.0
EMISFACT VOL159       HRDOW7 1.0 1.0 1.0 1.0 1.0 1.0 1.0 0.0
EMISFACT VOL159       HRDOW7 0.0 0.0 0.0 0.0 0.0 0.0 0.0 0.0
EMISFACT VOL159       HRDOW7 0.0 0.0 0.0 0.0 0.0 0.0 0.0 1.0
EMISFACT VOL159       HRDOW7 1.0 1.0 1.0 1.0 1.0 1.0 1.0 0.0
EMISFACT VOL159       HRDOW7 0.0 0.0 0.0 0.0 0.0 0.0 0.0 0.0
```

```
EMISFACT VOL159       HRDOW7 0.0 0.0 0.0 0.0 0.0 0.0 0.0 0.0
EMISFACT VOL159       HRDOW7 0.0 0.0 0.0 0.0 0.0 0.0 0.0 0.0
EMISFACT VOL159       HRDOW7 0.0 0.0 0.0 0.0 0.0 0.0 0.0 0.0
EMISFACT VOL159       HRDOW7 0.0 0.0 0.0 0.0 0.0 0.0 0.0 0.0
EMISFACT VOL159       HRDOW7 0.0 0.0 0.0 0.0 0.0 0.0 0.0 0.0
EMISFACT VOL159       HRDOW7 0.0 0.0 0.0 0.0 0.0 0.0 0.0 0.0
EMISFACT VOL160       HRDOW7 0.0 0.0 0.0 0.0 0.0 0.0 0.0 1.0
EMISFACT VOL160       HRDOW7 1.0 1.0 1.0 1.0 1.0 1.0 1.0 0.0
EMISFACT VOL160       HRDOW7 0.0 0.0 0.0 0.0 0.0 0.0 0.0 0.0
EMISFACT VOL160       HRDOW7 0.0 0.0 0.0 0.0 0.0 0.0 0.0 1.0
EMISFACT VOL160       HRDOW7 1.0 1.0 1.0 1.0 1.0 1.0 1.0 0.0
EMISFACT VOL160       HRDOW7 0.0 0.0 0.0 0.0 0.0 0.0 0.0 0.0
EMISFACT VOL160       HRDOW7 0.0 0.0 0.0 0.0 0.0 0.0 0.0 1.0
EMISFACT VOL160       HRDOW7 1.0 1.0 1.0 1.0 1.0 1.0 1.0 0.0
EMISFACT VOL160       HRDOW7 0.0 0.0 0.0 0.0 0.0 0.0 0.0 0.0
EMISFACT VOL160       HRDOW7 0.0 0.0 0.0 0.0 0.0 0.0 0.0 1.0
EMISFACT VOL160       HRDOW7 1.0 1.0 1.0 1.0 1.0 1.0 1.0 0.0
EMISFACT VOL160       HRDOW7 0.0 0.0 0.0 0.0 0.0 0.0 0.0 0.0
EMISFACT VOL160       HRDOW7 0.0 0.0 0.0 0.0 0.0 0.0 0.0 1.0
EMISFACT VOL160       HRDOW7 1.0 1.0 1.0 1.0 1.0 1.0 1.0 0.0
EMISFACT VOL160       HRDOW7 0.0 0.0 0.0 0.0 0.0 0.0 0.0 0.0
EMISFACT VOL160       HRDOW7 0.0 0.0 0.0 0.0 0.0 0.0 0.0 0.0
EMISFACT VOL160       HRDOW7 0.0 0.0 0.0 0.0 0.0 0.0 0.0 0.0
EMISFACT VOL160       HRDOW7 0.0 0.0 0.0 0.0 0.0 0.0 0.0 0.0
EMISFACT VOL160       HRDOW7 0.0 0.0 0.0 0.0 0.0 0.0 0.0 0.0
EMISFACT VOL160       HRDOW7 0.0 0.0 0.0 0.0 0.0 0.0 0.0 0.0
EMISFACT VOL161       HRDOW7 0.0 0.0 0.0 0.0 0.0 0.0 0.0 1.0
EMISFACT VOL161       HRDOW7 1.0 1.0 1.0 1.0 1.0 1.0 1.0 0.0
EMISFACT VOL161       HRDOW7 0.0 0.0 0.0 0.0 0.0 0.0 0.0 0.0
EMISFACT VOL161       HRDOW7 0.0 0.0 0.0 0.0 0.0 0.0 0.0 1.0
EMISFACT VOL161       HRDOW7 1.0 1.0 1.0 1.0 1.0 1.0 1.0 0.0
EMISFACT VOL161       HRDOW7 0.0 0.0 0.0 0.0 0.0 0.0 0.0 0.0
EMISFACT VOL161       HRDOW7 0.0 0.0 0.0 0.0 0.0 0.0 0.0 1.0
EMISFACT VOL161       HRDOW7 1.0 1.0 1.0 1.0 1.0 1.0 1.0 0.0
EMISFACT VOL161       HRDOW7 0.0 0.0 0.0 0.0 0.0 0.0 0.0 0.0
EMISFACT VOL161       HRDOW7 0.0 0.0 0.0 0.0 0.0 0.0 0.0 1.0
EMISFACT VOL161       HRDOW7 1.0 1.0 1.0 1.0 1.0 1.0 1.0 0.0
EMISFACT VOL161       HRDOW7 0.0 0.0 0.0 0.0 0.0 0.0 0.0 0.0
EMISFACT VOL161       HRDOW7 0.0 0.0 0.0 0.0 0.0 0.0 0.0 1.0
EMISFACT VOL161       HRDOW7 1.0 1.0 1.0 1.0 1.0 1.0 1.0 0.0
EMISFACT VOL161       HRDOW7 0.0 0.0 0.0 0.0 0.0 0.0 0.0 0.0
EMISFACT VOL161       HRDOW7 0.0 0.0 0.0 0.0 0.0 0.0 0.0 0.0
EMISFACT VOL161       HRDOW7 0.0 0.0 0.0 0.0 0.0 0.0 0.0 0.0
EMISFACT VOL161       HRDOW7 0.0 0.0 0.0 0.0 0.0 0.0 0.0 0.0
EMISFACT VOL161       HRDOW7 0.0 0.0 0.0 0.0 0.0 0.0 0.0 0.0
EMISFACT VOL161       HRDOW7 0.0 0.0 0.0 0.0 0.0 0.0 0.0 0.0
EMISFACT VOL162       HRDOW7 0.0 0.0 0.0 0.0 0.0 0.0 0.0 1.0
EMISFACT VOL162       HRDOW7 1.0 1.0 1.0 1.0 1.0 1.0 1.0 0.0
EMISFACT VOL162       HRDOW7 0.0 0.0 0.0 0.0 0.0 0.0 0.0 0.0
EMISFACT VOL162       HRDOW7 0.0 0.0 0.0 0.0 0.0 0.0 0.0 1.0
EMISFACT VOL162       HRDOW7 1.0 1.0 1.0 1.0 1.0 1.0 1.0 0.0
EMISFACT VOL162       HRDOW7 0.0 0.0 0.0 0.0 0.0 0.0 0.0 0.0
EMISFACT VOL162       HRDOW7 0.0 0.0 0.0 0.0 0.0 0.0 0.0 1.0
EMISFACT VOL162       HRDOW7 1.0 1.0 1.0 1.0 1.0 1.0 1.0 0.0
EMISFACT VOL162       HRDOW7 0.0 0.0 0.0 0.0 0.0 0.0 0.0 0.0
EMISFACT VOL162       HRDOW7 0.0 0.0 0.0 0.0 0.0 0.0 0.0 1.0
EMISFACT VOL162       HRDOW7 1.0 1.0 1.0 1.0 1.0 1.0 1.0 0.0
EMISFACT VOL162       HRDOW7 0.0 0.0 0.0 0.0 0.0 0.0 0.0 0.0
EMISFACT VOL162       HRDOW7 0.0 0.0 0.0 0.0 0.0 0.0 0.0 0.0
EMISFACT VOL162       HRDOW7 0.0 0.0 0.0 0.0 0.0 0.0 0.0 0.0
EMISFACT VOL162       HRDOW7 0.0 0.0 0.0 0.0 0.0 0.0 0.0 0.0
```

```
EMISFACT VOL162       HRDOW7 0.0 0.0 0.0 0.0 0.0 0.0 0.0 0.0
EMISFACT VOL162       HRDOW7 0.0 0.0 0.0 0.0 0.0 0.0 0.0 0.0
EMISFACT VOL162       HRDOW7 0.0 0.0 0.0 0.0 0.0 0.0 0.0 0.0
EMISFACT VOL163       HRDOW7 0.0 0.0 0.0 0.0 0.0 0.0 0.0 1.0
EMISFACT VOL163       HRDOW7 1.0 1.0 1.0 1.0 1.0 1.0 1.0 0.0
EMISFACT VOL163       HRDOW7 0.0 0.0 0.0 0.0 0.0 0.0 0.0 0.0
EMISFACT VOL163       HRDOW7 0.0 0.0 0.0 0.0 0.0 0.0 0.0 1.0
EMISFACT VOL163       HRDOW7 1.0 1.0 1.0 1.0 1.0 1.0 1.0 0.0
EMISFACT VOL163       HRDOW7 0.0 0.0 0.0 0.0 0.0 0.0 0.0 0.0
EMISFACT VOL163       HRDOW7 0.0 0.0 0.0 0.0 0.0 0.0 0.0 1.0
EMISFACT VOL163       HRDOW7 1.0 1.0 1.0 1.0 1.0 1.0 1.0 0.0
EMISFACT VOL163       HRDOW7 0.0 0.0 0.0 0.0 0.0 0.0 0.0 0.0
EMISFACT VOL163       HRDOW7 0.0 0.0 0.0 0.0 0.0 0.0 0.0 1.0
EMISFACT VOL163       HRDOW7 1.0 1.0 1.0 1.0 1.0 1.0 1.0 0.0
EMISFACT VOL163       HRDOW7 0.0 0.0 0.0 0.0 0.0 0.0 0.0 0.0
EMISFACT VOL163       HRDOW7 0.0 0.0 0.0 0.0 0.0 0.0 0.0 1.0
EMISFACT VOL163       HRDOW7 1.0 1.0 1.0 1.0 1.0 1.0 1.0 0.0
EMISFACT VOL163       HRDOW7 0.0 0.0 0.0 0.0 0.0 0.0 0.0 0.0
EMISFACT VOL163       HRDOW7 0.0 0.0 0.0 0.0 0.0 0.0 0.0 0.0
EMISFACT VOL163       HRDOW7 0.0 0.0 0.0 0.0 0.0 0.0 0.0 0.0
EMISFACT VOL163       HRDOW7 0.0 0.0 0.0 0.0 0.0 0.0 0.0 0.0
EMISFACT VOL163       HRDOW7 0.0 0.0 0.0 0.0 0.0 0.0 0.0 0.0
EMISFACT VOL163       HRDOW7 0.0 0.0 0.0 0.0 0.0 0.0 0.0 0.0
EMISFACT VOL163       HRDOW7 0.0 0.0 0.0 0.0 0.0 0.0 0.0 0.0
EMISFACT VOL164       HRDOW7 0.0 0.0 0.0 0.0 0.0 0.0 0.0 1.0
EMISFACT VOL164       HRDOW7 1.0 1.0 1.0 1.0 1.0 1.0 1.0 0.0
EMISFACT VOL164       HRDOW7 0.0 0.0 0.0 0.0 0.0 0.0 0.0 0.0
EMISFACT VOL164       HRDOW7 0.0 0.0 0.0 0.0 0.0 0.0 0.0 1.0
EMISFACT VOL164       HRDOW7 1.0 1.0 1.0 1.0 1.0 1.0 1.0 0.0
EMISFACT VOL164       HRDOW7 0.0 0.0 0.0 0.0 0.0 0.0 0.0 0.0
EMISFACT VOL164       HRDOW7 0.0 0.0 0.0 0.0 0.0 0.0 0.0 1.0
EMISFACT VOL164       HRDOW7 1.0 1.0 1.0 1.0 1.0 1.0 1.0 0.0
EMISFACT VOL164       HRDOW7 0.0 0.0 0.0 0.0 0.0 0.0 0.0 0.0
EMISFACT VOL164       HRDOW7 0.0 0.0 0.0 0.0 0.0 0.0 0.0 1.0
EMISFACT VOL164       HRDOW7 1.0 1.0 1.0 1.0 1.0 1.0 1.0 0.0
EMISFACT VOL164       HRDOW7 0.0 0.0 0.0 0.0 0.0 0.0 0.0 0.0
EMISFACT VOL164       HRDOW7 0.0 0.0 0.0 0.0 0.0 0.0 0.0 1.0
EMISFACT VOL164       HRDOW7 1.0 1.0 1.0 1.0 1.0 1.0 1.0 0.0
EMISFACT VOL164       HRDOW7 0.0 0.0 0.0 0.0 0.0 0.0 0.0 0.0
EMISFACT VOL164       HRDOW7 0.0 0.0 0.0 0.0 0.0 0.0 0.0 0.0
EMISFACT VOL164       HRDOW7 0.0 0.0 0.0 0.0 0.0 0.0 0.0 0.0
EMISFACT VOL164       HRDOW7 0.0 0.0 0.0 0.0 0.0 0.0 0.0 0.0
EMISFACT VOL164       HRDOW7 0.0 0.0 0.0 0.0 0.0 0.0 0.0 0.0
EMISFACT VOL164       HRDOW7 0.0 0.0 0.0 0.0 0.0 0.0 0.0 0.0
EMISFACT VOL165       HRDOW7 0.0 0.0 0.0 0.0 0.0 0.0 0.0 1.0
EMISFACT VOL165       HRDOW7 1.0 1.0 1.0 1.0 1.0 1.0 1.0 0.0
EMISFACT VOL165       HRDOW7 0.0 0.0 0.0 0.0 0.0 0.0 0.0 0.0
EMISFACT VOL165       HRDOW7 0.0 0.0 0.0 0.0 0.0 0.0 0.0 1.0
EMISFACT VOL165       HRDOW7 1.0 1.0 1.0 1.0 1.0 1.0 1.0 0.0
EMISFACT VOL165       HRDOW7 0.0 0.0 0.0 0.0 0.0 0.0 0.0 0.0
EMISFACT VOL165       HRDOW7 0.0 0.0 0.0 0.0 0.0 0.0 0.0 1.0
EMISFACT VOL165       HRDOW7 1.0 1.0 1.0 1.0 1.0 1.0 1.0 0.0
EMISFACT VOL165       HRDOW7 0.0 0.0 0.0 0.0 0.0 0.0 0.0 0.0
EMISFACT VOL165       HRDOW7 0.0 0.0 0.0 0.0 0.0 0.0 0.0 1.0
EMISFACT VOL165       HRDOW7 1.0 1.0 1.0 1.0 1.0 1.0 1.0 0.0
EMISFACT VOL165       HRDOW7 0.0 0.0 0.0 0.0 0.0 0.0 0.0 0.0
EMISFACT VOL165       HRDOW7 0.0 0.0 0.0 0.0 0.0 0.0 0.0 0.0
EMISFACT VOL165       HRDOW7 0.0 0.0 0.0 0.0 0.0 0.0 0.0 0.0
EMISFACT VOL165       HRDOW7 0.0 0.0 0.0 0.0 0.0 0.0 0.0 0.0
EMISFACT VOL165       HRDOW7 0.0 0.0 0.0 0.0 0.0 0.0 0.0 0.0
EMISFACT VOL165       HRDOW7 0.0 0.0 0.0 0.0 0.0 0.0 0.0 0.0
EMISFACT VOL165       HRDOW7 0.0 0.0 0.0 0.0 0.0 0.0 0.0 0.0
```

```
EMISFACT VOL166       HRDOW7 0.0 0.0 0.0 0.0 0.0 0.0 0.0 1.0
EMISFACT VOL166       HRDOW7 1.0 1.0 1.0 1.0 1.0 1.0 1.0 0.0
EMISFACT VOL166       HRDOW7 0.0 0.0 0.0 0.0 0.0 0.0 0.0 0.0
EMISFACT VOL166       HRDOW7 0.0 0.0 0.0 0.0 0.0 0.0 0.0 1.0
EMISFACT VOL166       HRDOW7 1.0 1.0 1.0 1.0 1.0 1.0 1.0 0.0
EMISFACT VOL166       HRDOW7 0.0 0.0 0.0 0.0 0.0 0.0 0.0 0.0
EMISFACT VOL166       HRDOW7 0.0 0.0 0.0 0.0 0.0 0.0 0.0 1.0
EMISFACT VOL166       HRDOW7 1.0 1.0 1.0 1.0 1.0 1.0 1.0 0.0
EMISFACT VOL166       HRDOW7 0.0 0.0 0.0 0.0 0.0 0.0 0.0 0.0
EMISFACT VOL166       HRDOW7 0.0 0.0 0.0 0.0 0.0 0.0 0.0 1.0
EMISFACT VOL166       HRDOW7 1.0 1.0 1.0 1.0 1.0 1.0 1.0 0.0
EMISFACT VOL166       HRDOW7 0.0 0.0 0.0 0.0 0.0 0.0 0.0 0.0
EMISFACT VOL166       HRDOW7 0.0 0.0 0.0 0.0 0.0 0.0 0.0 1.0
EMISFACT VOL166       HRDOW7 1.0 1.0 1.0 1.0 1.0 1.0 1.0 0.0
EMISFACT VOL166       HRDOW7 0.0 0.0 0.0 0.0 0.0 0.0 0.0 0.0
EMISFACT VOL166       HRDOW7 0.0 0.0 0.0 0.0 0.0 0.0 0.0 0.0
EMISFACT VOL166       HRDOW7 0.0 0.0 0.0 0.0 0.0 0.0 0.0 0.0
EMISFACT VOL166       HRDOW7 0.0 0.0 0.0 0.0 0.0 0.0 0.0 0.0
EMISFACT VOL166       HRDOW7 0.0 0.0 0.0 0.0 0.0 0.0 0.0 0.0
EMISFACT VOL166       HRDOW7 0.0 0.0 0.0 0.0 0.0 0.0 0.0 0.0
EMISFACT VOL166       HRDOW7 0.0 0.0 0.0 0.0 0.0 0.0 0.0 0.0
EMISFACT VOL167       HRDOW7 0.0 0.0 0.0 0.0 0.0 0.0 0.0 1.0
EMISFACT VOL167       HRDOW7 1.0 1.0 1.0 1.0 1.0 1.0 1.0 0.0
EMISFACT VOL167       HRDOW7 0.0 0.0 0.0 0.0 0.0 0.0 0.0 0.0
EMISFACT VOL167       HRDOW7 0.0 0.0 0.0 0.0 0.0 0.0 0.0 1.0
EMISFACT VOL167       HRDOW7 1.0 1.0 1.0 1.0 1.0 1.0 1.0 0.0
EMISFACT VOL167       HRDOW7 0.0 0.0 0.0 0.0 0.0 0.0 0.0 0.0
EMISFACT VOL167       HRDOW7 0.0 0.0 0.0 0.0 0.0 0.0 0.0 1.0
EMISFACT VOL167       HRDOW7 1.0 1.0 1.0 1.0 1.0 1.0 1.0 0.0
EMISFACT VOL167       HRDOW7 0.0 0.0 0.0 0.0 0.0 0.0 0.0 0.0
EMISFACT VOL167       HRDOW7 0.0 0.0 0.0 0.0 0.0 0.0 0.0 1.0
EMISFACT VOL167       HRDOW7 1.0 1.0 1.0 1.0 1.0 1.0 1.0 0.0
EMISFACT VOL167       HRDOW7 0.0 0.0 0.0 0.0 0.0 0.0 0.0 0.0
EMISFACT VOL167       HRDOW7 0.0 0.0 0.0 0.0 0.0 0.0 0.0 0.0
EMISFACT VOL167       HRDOW7 0.0 0.0 0.0 0.0 0.0 0.0 0.0 0.0
EMISFACT VOL167       HRDOW7 0.0 0.0 0.0 0.0 0.0 0.0 0.0 0.0
EMISFACT VOL167       HRDOW7 0.0 0.0 0.0 0.0 0.0 0.0 0.0 0.0
EMISFACT VOL167       HRDOW7 0.0 0.0 0.0 0.0 0.0 0.0 0.0 0.0
EMISFACT VOL168       HRDOW7 0.0 0.0 0.0 0.0 0.0 0.0 0.0 1.0
EMISFACT VOL168       HRDOW7 1.0 1.0 1.0 1.0 1.0 1.0 1.0 0.0
EMISFACT VOL168       HRDOW7 0.0 0.0 0.0 0.0 0.0 0.0 0.0 0.0
EMISFACT VOL168       HRDOW7 0.0 0.0 0.0 0.0 0.0 0.0 0.0 1.0
EMISFACT VOL168       HRDOW7 1.0 1.0 1.0 1.0 1.0 1.0 1.0 0.0
EMISFACT VOL168       HRDOW7 0.0 0.0 0.0 0.0 0.0 0.0 0.0 0.0
EMISFACT VOL168       HRDOW7 0.0 0.0 0.0 0.0 0.0 0.0 0.0 1.0
EMISFACT VOL168       HRDOW7 1.0 1.0 1.0 1.0 1.0 1.0 1.0 0.0
EMISFACT VOL168       HRDOW7 0.0 0.0 0.0 0.0 0.0 0.0 0.0 0.0
EMISFACT VOL168       HRDOW7 0.0 0.0 0.0 0.0 0.0 0.0 0.0 1.0
EMISFACT VOL168       HRDOW7 1.0 1.0 1.0 1.0 1.0 1.0 1.0 0.0
EMISFACT VOL168       HRDOW7 0.0 0.0 0.0 0.0 0.0 0.0 0.0 0.0
EMISFACT VOL168       HRDOW7 0.0 0.0 0.0 0.0 0.0 0.0 0.0 0.0
EMISFACT VOL168       HRDOW7 0.0 0.0 0.0 0.0 0.0 0.0 0.0 0.0
EMISFACT VOL168       HRDOW7 0.0 0.0 0.0 0.0 0.0 0.0 0.0 0.0
EMISFACT VOL168       HRDOW7 0.0 0.0 0.0 0.0 0.0 0.0 0.0 0.0
EMISFACT VOL168       HRDOW7 0.0 0.0 0.0 0.0 0.0 0.0 0.0 0.0
EMISFACT VOL168       HRDOW7 0.0 0.0 0.0 0.0 0.0 0.0 0.0 0.0
EMISFACT VOL169       HRDOW7 0.0 0.0 0.0 0.0 0.0 0.0 0.0 1.0
EMISFACT VOL169       HRDOW7 1.0 1.0 1.0 1.0 1.0 1.0 1.0 0.0
EMISFACT VOL169       HRDOW7 0.0 0.0 0.0 0.0 0.0 0.0 0.0 0.0
```

```
EMISFACT VOL169       HRDOW7 0.0 0.0 0.0 0.0 0.0 0.0 0.0 1.0
EMISFACT VOL169       HRDOW7 1.0 1.0 1.0 1.0 1.0 1.0 1.0 0.0
EMISFACT VOL169       HRDOW7 0.0 0.0 0.0 0.0 0.0 0.0 0.0 0.0
EMISFACT VOL169       HRDOW7 0.0 0.0 0.0 0.0 0.0 0.0 0.0 1.0
EMISFACT VOL169       HRDOW7 1.0 1.0 1.0 1.0 1.0 1.0 1.0 0.0
EMISFACT VOL169       HRDOW7 0.0 0.0 0.0 0.0 0.0 0.0 0.0 0.0
EMISFACT VOL169       HRDOW7 0.0 0.0 0.0 0.0 0.0 0.0 0.0 1.0
EMISFACT VOL169       HRDOW7 1.0 1.0 1.0 1.0 1.0 1.0 1.0 0.0
EMISFACT VOL169       HRDOW7 0.0 0.0 0.0 0.0 0.0 0.0 0.0 0.0
EMISFACT VOL169       HRDOW7 0.0 0.0 0.0 0.0 0.0 0.0 0.0 1.0
EMISFACT VOL169       HRDOW7 1.0 1.0 1.0 1.0 1.0 1.0 1.0 0.0
EMISFACT VOL169       HRDOW7 0.0 0.0 0.0 0.0 0.0 0.0 0.0 0.0
EMISFACT VOL169       HRDOW7 0.0 0.0 0.0 0.0 0.0 0.0 0.0 0.0
EMISFACT VOL169       HRDOW7 0.0 0.0 0.0 0.0 0.0 0.0 0.0 0.0
EMISFACT VOL169       HRDOW7 0.0 0.0 0.0 0.0 0.0 0.0 0.0 0.0
EMISFACT VOL169       HRDOW7 0.0 0.0 0.0 0.0 0.0 0.0 0.0 0.0
EMISFACT VOL169       HRDOW7 0.0 0.0 0.0 0.0 0.0 0.0 0.0 0.0
EMISFACT VOL169       HRDOW7 0.0 0.0 0.0 0.0 0.0 0.0 0.0 0.0
EMISFACT VOL170       HRDOW7 0.0 0.0 0.0 0.0 0.0 0.0 0.0 1.0
EMISFACT VOL170       HRDOW7 1.0 1.0 1.0 1.0 1.0 1.0 1.0 0.0
EMISFACT VOL170       HRDOW7 0.0 0.0 0.0 0.0 0.0 0.0 0.0 0.0
EMISFACT VOL170       HRDOW7 0.0 0.0 0.0 0.0 0.0 0.0 0.0 1.0
EMISFACT VOL170       HRDOW7 1.0 1.0 1.0 1.0 1.0 1.0 1.0 0.0
EMISFACT VOL170       HRDOW7 0.0 0.0 0.0 0.0 0.0 0.0 0.0 0.0
EMISFACT VOL170       HRDOW7 0.0 0.0 0.0 0.0 0.0 0.0 0.0 1.0
EMISFACT VOL170       HRDOW7 1.0 1.0 1.0 1.0 1.0 1.0 1.0 0.0
EMISFACT VOL170       HRDOW7 0.0 0.0 0.0 0.0 0.0 0.0 0.0 0.0
EMISFACT VOL170       HRDOW7 0.0 0.0 0.0 0.0 0.0 0.0 0.0 1.0
EMISFACT VOL170       HRDOW7 1.0 1.0 1.0 1.0 1.0 1.0 1.0 0.0
EMISFACT VOL170       HRDOW7 0.0 0.0 0.0 0.0 0.0 0.0 0.0 0.0
EMISFACT VOL170       HRDOW7 0.0 0.0 0.0 0.0 0.0 0.0 0.0 1.0
EMISFACT VOL170       HRDOW7 1.0 1.0 1.0 1.0 1.0 1.0 1.0 0.0
EMISFACT VOL170       HRDOW7 0.0 0.0 0.0 0.0 0.0 0.0 0.0 0.0
EMISFACT VOL170       HRDOW7 0.0 0.0 0.0 0.0 0.0 0.0 0.0 0.0
EMISFACT VOL170       HRDOW7 0.0 0.0 0.0 0.0 0.0 0.0 0.0 0.0
EMISFACT VOL170       HRDOW7 0.0 0.0 0.0 0.0 0.0 0.0 0.0 0.0
EMISFACT VOL170       HRDOW7 0.0 0.0 0.0 0.0 0.0 0.0 0.0 0.0
EMISFACT VOL170       HRDOW7 0.0 0.0 0.0 0.0 0.0 0.0 0.0 0.0
EMISFACT VOL171       HRDOW7 0.0 0.0 0.0 0.0 0.0 0.0 0.0 1.0
EMISFACT VOL171       HRDOW7 1.0 1.0 1.0 1.0 1.0 1.0 1.0 0.0
EMISFACT VOL171       HRDOW7 0.0 0.0 0.0 0.0 0.0 0.0 0.0 0.0
EMISFACT VOL171       HRDOW7 0.0 0.0 0.0 0.0 0.0 0.0 0.0 1.0
EMISFACT VOL171       HRDOW7 1.0 1.0 1.0 1.0 1.0 1.0 1.0 0.0
EMISFACT VOL171       HRDOW7 0.0 0.0 0.0 0.0 0.0 0.0 0.0 0.0
EMISFACT VOL171       HRDOW7 0.0 0.0 0.0 0.0 0.0 0.0 0.0 1.0
EMISFACT VOL171       HRDOW7 1.0 1.0 1.0 1.0 1.0 1.0 1.0 0.0
EMISFACT VOL171       HRDOW7 0.0 0.0 0.0 0.0 0.0 0.0 0.0 0.0
EMISFACT VOL171       HRDOW7 0.0 0.0 0.0 0.0 0.0 0.0 0.0 1.0
EMISFACT VOL171       HRDOW7 1.0 1.0 1.0 1.0 1.0 1.0 1.0 0.0
EMISFACT VOL171       HRDOW7 0.0 0.0 0.0 0.0 0.0 0.0 0.0 0.0
EMISFACT VOL171       HRDOW7 0.0 0.0 0.0 0.0 0.0 0.0 0.0 0.0
EMISFACT VOL171       HRDOW7 0.0 0.0 0.0 0.0 0.0 0.0 0.0 0.0
EMISFACT VOL171       HRDOW7 0.0 0.0 0.0 0.0 0.0 0.0 0.0 0.0
EMISFACT VOL171       HRDOW7 0.0 0.0 0.0 0.0 0.0 0.0 0.0 0.0
EMISFACT VOL171       HRDOW7 0.0 0.0 0.0 0.0 0.0 0.0 0.0 0.0
EMISFACT VOL171       HRDOW7 0.0 0.0 0.0 0.0 0.0 0.0 0.0 0.0
EMISFACT VOL172       HRDOW7 0.0 0.0 0.0 0.0 0.0 0.0 0.0 1.0
EMISFACT VOL172       HRDOW7 1.0 1.0 1.0 1.0 1.0 1.0 1.0 0.0
EMISFACT VOL172       HRDOW7 0.0 0.0 0.0 0.0 0.0 0.0 0.0 0.0
EMISFACT VOL172       HRDOW7 0.0 0.0 0.0 0.0 0.0 0.0 0.0 1.0
EMISFACT VOL172       HRDOW7 1.0 1.0 1.0 1.0 1.0 1.0 1.0 0.0
EMISFACT VOL172       HRDOW7 0.0 0.0 0.0 0.0 0.0 0.0 0.0 0.0
```

```
EMISFACT VOL172       HRDOW7 0.0 0.0 0.0 0.0 0.0 0.0 0.0 1.0
EMISFACT VOL172       HRDOW7 1.0 1.0 1.0 1.0 1.0 1.0 1.0 0.0
EMISFACT VOL172       HRDOW7 0.0 0.0 0.0 0.0 0.0 0.0 0.0 0.0
EMISFACT VOL172       HRDOW7 0.0 0.0 0.0 0.0 0.0 0.0 0.0 1.0
EMISFACT VOL172       HRDOW7 1.0 1.0 1.0 1.0 1.0 1.0 1.0 0.0
EMISFACT VOL172       HRDOW7 0.0 0.0 0.0 0.0 0.0 0.0 0.0 0.0
EMISFACT VOL172       HRDOW7 0.0 0.0 0.0 0.0 0.0 0.0 0.0 1.0
EMISFACT VOL172       HRDOW7 1.0 1.0 1.0 1.0 1.0 1.0 1.0 0.0
EMISFACT VOL172       HRDOW7 0.0 0.0 0.0 0.0 0.0 0.0 0.0 0.0
EMISFACT VOL172       HRDOW7 0.0 0.0 0.0 0.0 0.0 0.0 0.0 0.0
EMISFACT VOL172       HRDOW7 0.0 0.0 0.0 0.0 0.0 0.0 0.0 0.0
EMISFACT VOL172       HRDOW7 0.0 0.0 0.0 0.0 0.0 0.0 0.0 0.0
EMISFACT VOL172       HRDOW7 0.0 0.0 0.0 0.0 0.0 0.0 0.0 0.0
EMISFACT VOL172       HRDOW7 0.0 0.0 0.0 0.0 0.0 0.0 0.0 0.0
EMISFACT VOL173       HRDOW7 0.0 0.0 0.0 0.0 0.0 0.0 0.0 1.0
EMISFACT VOL173       HRDOW7 1.0 1.0 1.0 1.0 1.0 1.0 1.0 0.0
EMISFACT VOL173       HRDOW7 0.0 0.0 0.0 0.0 0.0 0.0 0.0 0.0
EMISFACT VOL173       HRDOW7 0.0 0.0 0.0 0.0 0.0 0.0 0.0 1.0
EMISFACT VOL173       HRDOW7 1.0 1.0 1.0 1.0 1.0 1.0 1.0 0.0
EMISFACT VOL173       HRDOW7 0.0 0.0 0.0 0.0 0.0 0.0 0.0 0.0
EMISFACT VOL173       HRDOW7 0.0 0.0 0.0 0.0 0.0 0.0 0.0 1.0
EMISFACT VOL173       HRDOW7 1.0 1.0 1.0 1.0 1.0 1.0 1.0 0.0
EMISFACT VOL173       HRDOW7 0.0 0.0 0.0 0.0 0.0 0.0 0.0 0.0
EMISFACT VOL173       HRDOW7 0.0 0.0 0.0 0.0 0.0 0.0 0.0 1.0
EMISFACT VOL173       HRDOW7 1.0 1.0 1.0 1.0 1.0 1.0 1.0 0.0
EMISFACT VOL173       HRDOW7 0.0 0.0 0.0 0.0 0.0 0.0 0.0 0.0
EMISFACT VOL173       HRDOW7 0.0 0.0 0.0 0.0 0.0 0.0 0.0 1.0
EMISFACT VOL173       HRDOW7 1.0 1.0 1.0 1.0 1.0 1.0 1.0 0.0
EMISFACT VOL173       HRDOW7 0.0 0.0 0.0 0.0 0.0 0.0 0.0 0.0
EMISFACT VOL173       HRDOW7 0.0 0.0 0.0 0.0 0.0 0.0 0.0 0.0
EMISFACT VOL173       HRDOW7 0.0 0.0 0.0 0.0 0.0 0.0 0.0 0.0
EMISFACT VOL173       HRDOW7 0.0 0.0 0.0 0.0 0.0 0.0 0.0 0.0
EMISFACT VOL173       HRDOW7 0.0 0.0 0.0 0.0 0.0 0.0 0.0 0.0
EMISFACT VOL173       HRDOW7 0.0 0.0 0.0 0.0 0.0 0.0 0.0 0.0
EMISFACT VOL173       HRDOW7 0.0 0.0 0.0 0.0 0.0 0.0 0.0 0.0
EMISFACT VOL174       HRDOW7 0.0 0.0 0.0 0.0 0.0 0.0 0.0 1.0
EMISFACT VOL174       HRDOW7 1.0 1.0 1.0 1.0 1.0 1.0 1.0 0.0
EMISFACT VOL174       HRDOW7 0.0 0.0 0.0 0.0 0.0 0.0 0.0 0.0
EMISFACT VOL174       HRDOW7 0.0 0.0 0.0 0.0 0.0 0.0 0.0 1.0
EMISFACT VOL174       HRDOW7 1.0 1.0 1.0 1.0 1.0 1.0 1.0 0.0
EMISFACT VOL174       HRDOW7 0.0 0.0 0.0 0.0 0.0 0.0 0.0 0.0
EMISFACT VOL174       HRDOW7 0.0 0.0 0.0 0.0 0.0 0.0 0.0 1.0
EMISFACT VOL174       HRDOW7 1.0 1.0 1.0 1.0 1.0 1.0 1.0 0.0
EMISFACT VOL174       HRDOW7 0.0 0.0 0.0 0.0 0.0 0.0 0.0 0.0
EMISFACT VOL174       HRDOW7 0.0 0.0 0.0 0.0 0.0 0.0 0.0 1.0
EMISFACT VOL174       HRDOW7 1.0 1.0 1.0 1.0 1.0 1.0 1.0 0.0
EMISFACT VOL174       HRDOW7 0.0 0.0 0.0 0.0 0.0 0.0 0.0 0.0
EMISFACT VOL174       HRDOW7 0.0 0.0 0.0 0.0 0.0 0.0 0.0 0.0
EMISFACT VOL174       HRDOW7 0.0 0.0 0.0 0.0 0.0 0.0 0.0 0.0
EMISFACT VOL174       HRDOW7 0.0 0.0 0.0 0.0 0.0 0.0 0.0 0.0
EMISFACT VOL174       HRDOW7 0.0 0.0 0.0 0.0 0.0 0.0 0.0 0.0
EMISFACT VOL174       HRDOW7 0.0 0.0 0.0 0.0 0.0 0.0 0.0 0.0
EMISFACT VOL175       HRDOW7 0.0 0.0 0.0 0.0 0.0 0.0 0.0 1.0
EMISFACT VOL175       HRDOW7 1.0 1.0 1.0 1.0 1.0 1.0 1.0 0.0
EMISFACT VOL175       HRDOW7 0.0 0.0 0.0 0.0 0.0 0.0 0.0 0.0
EMISFACT VOL175       HRDOW7 0.0 0.0 0.0 0.0 0.0 0.0 0.0 1.0
EMISFACT VOL175       HRDOW7 1.0 1.0 1.0 1.0 1.0 1.0 1.0 0.0
EMISFACT VOL175       HRDOW7 0.0 0.0 0.0 0.0 0.0 0.0 0.0 0.0
EMISFACT VOL175       HRDOW7 0.0 0.0 0.0 0.0 0.0 0.0 0.0 1.0
EMISFACT VOL175       HRDOW7 1.0 1.0 1.0 1.0 1.0 1.0 1.0 0.0
EMISFACT VOL175       HRDOW7 0.0 0.0 0.0 0.0 0.0 0.0 0.0 0.0
```

```
EMISFACT VOL175       HRDOW7 0.0 0.0 0.0 0.0 0.0 0.0 0.0 1.0
EMISFACT VOL175       HRDOW7 1.0 1.0 1.0 1.0 1.0 1.0 1.0 0.0
EMISFACT VOL175       HRDOW7 0.0 0.0 0.0 0.0 0.0 0.0 0.0 0.0
EMISFACT VOL175       HRDOW7 0.0 0.0 0.0 0.0 0.0 0.0 0.0 1.0
EMISFACT VOL175       HRDOW7 1.0 1.0 1.0 1.0 1.0 1.0 1.0 0.0
EMISFACT VOL175       HRDOW7 0.0 0.0 0.0 0.0 0.0 0.0 0.0 0.0
EMISFACT VOL175       HRDOW7 0.0 0.0 0.0 0.0 0.0 0.0 0.0 0.0
EMISFACT VOL175       HRDOW7 0.0 0.0 0.0 0.0 0.0 0.0 0.0 0.0
EMISFACT VOL175       HRDOW7 0.0 0.0 0.0 0.0 0.0 0.0 0.0 0.0
EMISFACT VOL175       HRDOW7 0.0 0.0 0.0 0.0 0.0 0.0 0.0 0.0
EMISFACT VOL175       HRDOW7 0.0 0.0 0.0 0.0 0.0 0.0 0.0 0.0
EMISFACT VOL175       HRDOW7 0.0 0.0 0.0 0.0 0.0 0.0 0.0 0.0
EMISFACT VOL176       HRDOW7 0.0 0.0 0.0 0.0 0.0 0.0 0.0 1.0
EMISFACT VOL176       HRDOW7 1.0 1.0 1.0 1.0 1.0 1.0 1.0 0.0
EMISFACT VOL176       HRDOW7 0.0 0.0 0.0 0.0 0.0 0.0 0.0 0.0
EMISFACT VOL176       HRDOW7 0.0 0.0 0.0 0.0 0.0 0.0 0.0 1.0
EMISFACT VOL176       HRDOW7 1.0 1.0 1.0 1.0 1.0 1.0 1.0 0.0
EMISFACT VOL176       HRDOW7 0.0 0.0 0.0 0.0 0.0 0.0 0.0 0.0
EMISFACT VOL176       HRDOW7 0.0 0.0 0.0 0.0 0.0 0.0 0.0 1.0
EMISFACT VOL176       HRDOW7 1.0 1.0 1.0 1.0 1.0 1.0 1.0 0.0
EMISFACT VOL176       HRDOW7 0.0 0.0 0.0 0.0 0.0 0.0 0.0 0.0
EMISFACT VOL176       HRDOW7 0.0 0.0 0.0 0.0 0.0 0.0 0.0 1.0
EMISFACT VOL176       HRDOW7 1.0 1.0 1.0 1.0 1.0 1.0 1.0 0.0
EMISFACT VOL176       HRDOW7 0.0 0.0 0.0 0.0 0.0 0.0 0.0 0.0
EMISFACT VOL176       HRDOW7 0.0 0.0 0.0 0.0 0.0 0.0 0.0 0.0
EMISFACT VOL176       HRDOW7 0.0 0.0 0.0 0.0 0.0 0.0 0.0 0.0
EMISFACT VOL176       HRDOW7 0.0 0.0 0.0 0.0 0.0 0.0 0.0 0.0
EMISFACT VOL176       HRDOW7 0.0 0.0 0.0 0.0 0.0 0.0 0.0 0.0
EMISFACT VOL176       HRDOW7 0.0 0.0 0.0 0.0 0.0 0.0 0.0 0.0
EMISFACT VOL177       HRDOW7 0.0 0.0 0.0 0.0 0.0 0.0 0.0 1.0
EMISFACT VOL177       HRDOW7 1.0 1.0 1.0 1.0 1.0 1.0 1.0 0.0
EMISFACT VOL177       HRDOW7 0.0 0.0 0.0 0.0 0.0 0.0 0.0 0.0
EMISFACT VOL177       HRDOW7 0.0 0.0 0.0 0.0 0.0 0.0 0.0 1.0
EMISFACT VOL177       HRDOW7 1.0 1.0 1.0 1.0 1.0 1.0 1.0 0.0
EMISFACT VOL177       HRDOW7 0.0 0.0 0.0 0.0 0.0 0.0 0.0 0.0
EMISFACT VOL177       HRDOW7 0.0 0.0 0.0 0.0 0.0 0.0 0.0 1.0
EMISFACT VOL177       HRDOW7 1.0 1.0 1.0 1.0 1.0 1.0 1.0 0.0
EMISFACT VOL177       HRDOW7 0.0 0.0 0.0 0.0 0.0 0.0 0.0 0.0
EMISFACT VOL177       HRDOW7 0.0 0.0 0.0 0.0 0.0 0.0 0.0 1.0
EMISFACT VOL177       HRDOW7 1.0 1.0 1.0 1.0 1.0 1.0 1.0 0.0
EMISFACT VOL177       HRDOW7 0.0 0.0 0.0 0.0 0.0 0.0 0.0 0.0
EMISFACT VOL177       HRDOW7 0.0 0.0 0.0 0.0 0.0 0.0 0.0 0.0
EMISFACT VOL177       HRDOW7 0.0 0.0 0.0 0.0 0.0 0.0 0.0 0.0
EMISFACT VOL177       HRDOW7 0.0 0.0 0.0 0.0 0.0 0.0 0.0 0.0
EMISFACT VOL177       HRDOW7 0.0 0.0 0.0 0.0 0.0 0.0 0.0 0.0
EMISFACT VOL177       HRDOW7 0.0 0.0 0.0 0.0 0.0 0.0 0.0 0.0
EMISFACT VOL178       HRDOW7 0.0 0.0 0.0 0.0 0.0 0.0 0.0 1.0
EMISFACT VOL178       HRDOW7 1.0 1.0 1.0 1.0 1.0 1.0 1.0 0.0
EMISFACT VOL178       HRDOW7 0.0 0.0 0.0 0.0 0.0 0.0 0.0 0.0
EMISFACT VOL178       HRDOW7 0.0 0.0 0.0 0.0 0.0 0.0 0.0 1.0
EMISFACT VOL178       HRDOW7 1.0 1.0 1.0 1.0 1.0 1.0 1.0 0.0
EMISFACT VOL178       HRDOW7 0.0 0.0 0.0 0.0 0.0 0.0 0.0 0.0
EMISFACT VOL178       HRDOW7 0.0 0.0 0.0 0.0 0.0 0.0 0.0 1.0
EMISFACT VOL178       HRDOW7 1.0 1.0 1.0 1.0 1.0 1.0 1.0 0.0
EMISFACT VOL178       HRDOW7 0.0 0.0 0.0 0.0 0.0 0.0 0.0 0.0
EMISFACT VOL178       HRDOW7 0.0 0.0 0.0 0.0 0.0 0.0 0.0 1.0
EMISFACT VOL178       HRDOW7 1.0 1.0 1.0 1.0 1.0 1.0 1.0 0.0
EMISFACT VOL178       HRDOW7 0.0 0.0 0.0 0.0 0.0 0.0 0.0 0.0
```

```
EMISFACT VOL178       HRDOW7 0.0 0.0 0.0 0.0 0.0 0.0 0.0 1.0
EMISFACT VOL178       HRDOW7 1.0 1.0 1.0 1.0 1.0 1.0 1.0 0.0
EMISFACT VOL178       HRDOW7 0.0 0.0 0.0 0.0 0.0 0.0 0.0 0.0
EMISFACT VOL178       HRDOW7 0.0 0.0 0.0 0.0 0.0 0.0 0.0 0.0
EMISFACT VOL178       HRDOW7 0.0 0.0 0.0 0.0 0.0 0.0 0.0 0.0
EMISFACT VOL178       HRDOW7 0.0 0.0 0.0 0.0 0.0 0.0 0.0 0.0
EMISFACT VOL178       HRDOW7 0.0 0.0 0.0 0.0 0.0 0.0 0.0 0.0
EMISFACT VOL178       HRDOW7 0.0 0.0 0.0 0.0 0.0 0.0 0.0 0.0
EMISFACT VOL178       HRDOW7 0.0 0.0 0.0 0.0 0.0 0.0 0.0 0.0
EMISFACT VOL179       HRDOW7 0.0 0.0 0.0 0.0 0.0 0.0 0.0 1.0
EMISFACT VOL179       HRDOW7 1.0 1.0 1.0 1.0 1.0 1.0 1.0 0.0
EMISFACT VOL179       HRDOW7 0.0 0.0 0.0 0.0 0.0 0.0 0.0 0.0
EMISFACT VOL179       HRDOW7 0.0 0.0 0.0 0.0 0.0 0.0 0.0 1.0
EMISFACT VOL179       HRDOW7 1.0 1.0 1.0 1.0 1.0 1.0 1.0 0.0
EMISFACT VOL179       HRDOW7 0.0 0.0 0.0 0.0 0.0 0.0 0.0 0.0
EMISFACT VOL179       HRDOW7 0.0 0.0 0.0 0.0 0.0 0.0 0.0 1.0
EMISFACT VOL179       HRDOW7 1.0 1.0 1.0 1.0 1.0 1.0 1.0 0.0
EMISFACT VOL179       HRDOW7 0.0 0.0 0.0 0.0 0.0 0.0 0.0 0.0
EMISFACT VOL179       HRDOW7 0.0 0.0 0.0 0.0 0.0 0.0 0.0 1.0
EMISFACT VOL179       HRDOW7 1.0 1.0 1.0 1.0 1.0 1.0 1.0 0.0
EMISFACT VOL179       HRDOW7 0.0 0.0 0.0 0.0 0.0 0.0 0.0 0.0
EMISFACT VOL179       HRDOW7 0.0 0.0 0.0 0.0 0.0 0.0 0.0 0.0
EMISFACT VOL179       HRDOW7 0.0 0.0 0.0 0.0 0.0 0.0 0.0 0.0
EMISFACT VOL179       HRDOW7 0.0 0.0 0.0 0.0 0.0 0.0 0.0 0.0
EMISFACT VOL179       HRDOW7 0.0 0.0 0.0 0.0 0.0 0.0 0.0 0.0
EMISFACT VOL179       HRDOW7 0.0 0.0 0.0 0.0 0.0 0.0 0.0 0.0
EMISFACT VOL179       HRDOW7 0.0 0.0 0.0 0.0 0.0 0.0 0.0 0.0
EMISFACT VOL180       HRDOW7 0.0 0.0 0.0 0.0 0.0 0.0 0.0 1.0
EMISFACT VOL180       HRDOW7 1.0 1.0 1.0 1.0 1.0 1.0 1.0 0.0
EMISFACT VOL180       HRDOW7 0.0 0.0 0.0 0.0 0.0 0.0 0.0 0.0
EMISFACT VOL180       HRDOW7 0.0 0.0 0.0 0.0 0.0 0.0 0.0 1.0
EMISFACT VOL180       HRDOW7 1.0 1.0 1.0 1.0 1.0 1.0 1.0 0.0
EMISFACT VOL180       HRDOW7 0.0 0.0 0.0 0.0 0.0 0.0 0.0 0.0
EMISFACT VOL180       HRDOW7 0.0 0.0 0.0 0.0 0.0 0.0 0.0 1.0
EMISFACT VOL180       HRDOW7 1.0 1.0 1.0 1.0 1.0 1.0 1.0 0.0
EMISFACT VOL180       HRDOW7 0.0 0.0 0.0 0.0 0.0 0.0 0.0 0.0
EMISFACT VOL180       HRDOW7 0.0 0.0 0.0 0.0 0.0 0.0 0.0 1.0
EMISFACT VOL180       HRDOW7 1.0 1.0 1.0 1.0 1.0 1.0 1.0 0.0
EMISFACT VOL180       HRDOW7 0.0 0.0 0.0 0.0 0.0 0.0 0.0 0.0
EMISFACT VOL180       HRDOW7 0.0 0.0 0.0 0.0 0.0 0.0 0.0 0.0
EMISFACT VOL180       HRDOW7 0.0 0.0 0.0 0.0 0.0 0.0 0.0 0.0
EMISFACT VOL180       HRDOW7 0.0 0.0 0.0 0.0 0.0 0.0 0.0 0.0
EMISFACT VOL180       HRDOW7 0.0 0.0 0.0 0.0 0.0 0.0 0.0 0.0
EMISFACT VOL180       HRDOW7 0.0 0.0 0.0 0.0 0.0 0.0 0.0 0.0
EMISFACT VOL180       HRDOW7 0.0 0.0 0.0 0.0 0.0 0.0 0.0 0.0
EMISFACT VOL181       HRDOW7 0.0 0.0 0.0 0.0 0.0 0.0 0.0 1.0
EMISFACT VOL181       HRDOW7 1.0 1.0 1.0 1.0 1.0 1.0 1.0 0.0
EMISFACT VOL181       HRDOW7 0.0 0.0 0.0 0.0 0.0 0.0 0.0 0.0
EMISFACT VOL181       HRDOW7 0.0 0.0 0.0 0.0 0.0 0.0 0.0 1.0
EMISFACT VOL181       HRDOW7 1.0 1.0 1.0 1.0 1.0 1.0 1.0 0.0
EMISFACT VOL181       HRDOW7 0.0 0.0 0.0 0.0 0.0 0.0 0.0 0.0
EMISFACT VOL181       HRDOW7 0.0 0.0 0.0 0.0 0.0 0.0 0.0 1.0
EMISFACT VOL181       HRDOW7 1.0 1.0 1.0 1.0 1.0 1.0 1.0 0.0
EMISFACT VOL181       HRDOW7 0.0 0.0 0.0 0.0 0.0 0.0 0.0 0.0
EMISFACT VOL181       HRDOW7 0.0 0.0 0.0 0.0 0.0 0.0 0.0 1.0
EMISFACT VOL181       HRDOW7 1.0 1.0 1.0 1.0 1.0 1.0 1.0 0.0
EMISFACT VOL181       HRDOW7 0.0 0.0 0.0 0.0 0.0 0.0 0.0 0.0
EMISFACT VOL181       HRDOW7 0.0 0.0 0.0 0.0 0.0 0.0 0.0 1.0
EMISFACT VOL181       HRDOW7 1.0 1.0 1.0 1.0 1.0 1.0 1.0 0.0
EMISFACT VOL181       HRDOW7 0.0 0.0 0.0 0.0 0.0 0.0 0.0 0.0
```

```
EMISFACT VOL181       HRDOW7 0.0 0.0 0.0 0.0 0.0 0.0 0.0 0.0
EMISFACT VOL181       HRDOW7 0.0 0.0 0.0 0.0 0.0 0.0 0.0 0.0
EMISFACT VOL181       HRDOW7 0.0 0.0 0.0 0.0 0.0 0.0 0.0 0.0
EMISFACT VOL181       HRDOW7 0.0 0.0 0.0 0.0 0.0 0.0 0.0 0.0
EMISFACT VOL181       HRDOW7 0.0 0.0 0.0 0.0 0.0 0.0 0.0 0.0
EMISFACT VOL181       HRDOW7 0.0 0.0 0.0 0.0 0.0 0.0 0.0 0.0
EMISFACT VOL182       HRDOW7 0.0 0.0 0.0 0.0 0.0 0.0 0.0 1.0
EMISFACT VOL182       HRDOW7 1.0 1.0 1.0 1.0 1.0 1.0 1.0 0.0
EMISFACT VOL182       HRDOW7 0.0 0.0 0.0 0.0 0.0 0.0 0.0 0.0
EMISFACT VOL182       HRDOW7 0.0 0.0 0.0 0.0 0.0 0.0 0.0 1.0
EMISFACT VOL182       HRDOW7 1.0 1.0 1.0 1.0 1.0 1.0 1.0 0.0
EMISFACT VOL182       HRDOW7 0.0 0.0 0.0 0.0 0.0 0.0 0.0 0.0
EMISFACT VOL182       HRDOW7 0.0 0.0 0.0 0.0 0.0 0.0 0.0 1.0
EMISFACT VOL182       HRDOW7 1.0 1.0 1.0 1.0 1.0 1.0 1.0 0.0
EMISFACT VOL182       HRDOW7 0.0 0.0 0.0 0.0 0.0 0.0 0.0 0.0
EMISFACT VOL182       HRDOW7 0.0 0.0 0.0 0.0 0.0 0.0 0.0 1.0
EMISFACT VOL182       HRDOW7 1.0 1.0 1.0 1.0 1.0 1.0 1.0 0.0
EMISFACT VOL182       HRDOW7 0.0 0.0 0.0 0.0 0.0 0.0 0.0 0.0
EMISFACT VOL182       HRDOW7 0.0 0.0 0.0 0.0 0.0 0.0 0.0 1.0
EMISFACT VOL182       HRDOW7 1.0 1.0 1.0 1.0 1.0 1.0 1.0 0.0
EMISFACT VOL182       HRDOW7 0.0 0.0 0.0 0.0 0.0 0.0 0.0 0.0
EMISFACT VOL182       HRDOW7 0.0 0.0 0.0 0.0 0.0 0.0 0.0 1.0
EMISFACT VOL182       HRDOW7 1.0 1.0 1.0 1.0 1.0 1.0 1.0 0.0
EMISFACT VOL182       HRDOW7 0.0 0.0 0.0 0.0 0.0 0.0 0.0 0.0
EMISFACT VOL182       HRDOW7 0.0 0.0 0.0 0.0 0.0 0.0 0.0 0.0
EMISFACT VOL182       HRDOW7 0.0 0.0 0.0 0.0 0.0 0.0 0.0 0.0
EMISFACT VOL182       HRDOW7 0.0 0.0 0.0 0.0 0.0 0.0 0.0 0.0
EMISFACT VOL182       HRDOW7 0.0 0.0 0.0 0.0 0.0 0.0 0.0 0.0
EMISFACT VOL182       HRDOW7 0.0 0.0 0.0 0.0 0.0 0.0 0.0 0.0
EMISFACT VOL183       HRDOW7 0.0 0.0 0.0 0.0 0.0 0.0 0.0 1.0
EMISFACT VOL183       HRDOW7 1.0 1.0 1.0 1.0 1.0 1.0 1.0 0.0
EMISFACT VOL183       HRDOW7 0.0 0.0 0.0 0.0 0.0 0.0 0.0 0.0
EMISFACT VOL183       HRDOW7 0.0 0.0 0.0 0.0 0.0 0.0 0.0 1.0
EMISFACT VOL183       HRDOW7 1.0 1.0 1.0 1.0 1.0 1.0 1.0 0.0
EMISFACT VOL183       HRDOW7 0.0 0.0 0.0 0.0 0.0 0.0 0.0 0.0
EMISFACT VOL183       HRDOW7 0.0 0.0 0.0 0.0 0.0 0.0 0.0 1.0
EMISFACT VOL183       HRDOW7 1.0 1.0 1.0 1.0 1.0 1.0 1.0 0.0
EMISFACT VOL183       HRDOW7 0.0 0.0 0.0 0.0 0.0 0.0 0.0 0.0
EMISFACT VOL183       HRDOW7 0.0 0.0 0.0 0.0 0.0 0.0 0.0 1.0
EMISFACT VOL183       HRDOW7 1.0 1.0 1.0 1.0 1.0 1.0 1.0 0.0
EMISFACT VOL183       HRDOW7 0.0 0.0 0.0 0.0 0.0 0.0 0.0 0.0
EMISFACT VOL183       HRDOW7 0.0 0.0 0.0 0.0 0.0 0.0 0.0 1.0
EMISFACT VOL183       HRDOW7 1.0 1.0 1.0 1.0 1.0 1.0 1.0 0.0
EMISFACT VOL183       HRDOW7 0.0 0.0 0.0 0.0 0.0 0.0 0.0 0.0
EMISFACT VOL183       HRDOW7 0.0 0.0 0.0 0.0 0.0 0.0 0.0 0.0
EMISFACT VOL183       HRDOW7 0.0 0.0 0.0 0.0 0.0 0.0 0.0 0.0
EMISFACT VOL183       HRDOW7 0.0 0.0 0.0 0.0 0.0 0.0 0.0 0.0
EMISFACT VOL183       HRDOW7 0.0 0.0 0.0 0.0 0.0 0.0 0.0 0.0
EMISFACT VOL183       HRDOW7 0.0 0.0 0.0 0.0 0.0 0.0 0.0 0.0
EMISFACT VOL183       HRDOW7 0.0 0.0 0.0 0.0 0.0 0.0 0.0 0.0
EMISFACT VOL184       HRDOW7 0.0 0.0 0.0 0.0 0.0 0.0 0.0 1.0
EMISFACT VOL184       HRDOW7 1.0 1.0 1.0 1.0 1.0 1.0 1.0 0.0
EMISFACT VOL184       HRDOW7 0.0 0.0 0.0 0.0 0.0 0.0 0.0 0.0
EMISFACT VOL184       HRDOW7 0.0 0.0 0.0 0.0 0.0 0.0 0.0 1.0
EMISFACT VOL184       HRDOW7 1.0 1.0 1.0 1.0 1.0 1.0 1.0 0.0
EMISFACT VOL184       HRDOW7 0.0 0.0 0.0 0.0 0.0 0.0 0.0 0.0
EMISFACT VOL184       HRDOW7 0.0 0.0 0.0 0.0 0.0 0.0 0.0 1.0
EMISFACT VOL184       HRDOW7 1.0 1.0 1.0 1.0 1.0 1.0 1.0 0.0
EMISFACT VOL184       HRDOW7 0.0 0.0 0.0 0.0 0.0 0.0 0.0 0.0
EMISFACT VOL184       HRDOW7 0.0 0.0 0.0 0.0 0.0 0.0 0.0 1.0
EMISFACT VOL184       HRDOW7 1.0 1.0 1.0 1.0 1.0 1.0 1.0 0.0
EMISFACT VOL184       HRDOW7 0.0 0.0 0.0 0.0 0.0 0.0 0.0 0.0
EMISFACT VOL184       HRDOW7 0.0 0.0 0.0 0.0 0.0 0.0 0.0 0.0
EMISFACT VOL184       HRDOW7 0.0 0.0 0.0 0.0 0.0 0.0 0.0 0.0
EMISFACT VOL184       HRDOW7 0.0 0.0 0.0 0.0 0.0 0.0 0.0 0.0
```

```
EMISFACT VOL184       HRDOW7 0.0 0.0 0.0 0.0 0.0 0.0 0.0 0.0
EMISFACT VOL184       HRDOW7 0.0 0.0 0.0 0.0 0.0 0.0 0.0 0.0
EMISFACT VOL184       HRDOW7 0.0 0.0 0.0 0.0 0.0 0.0 0.0 0.0
EMISFACT VOL185       HRDOW7 0.0 0.0 0.0 0.0 0.0 0.0 0.0 1.0
EMISFACT VOL185       HRDOW7 1.0 1.0 1.0 1.0 1.0 1.0 1.0 0.0
EMISFACT VOL185       HRDOW7 0.0 0.0 0.0 0.0 0.0 0.0 0.0 0.0
EMISFACT VOL185       HRDOW7 0.0 0.0 0.0 0.0 0.0 0.0 0.0 1.0
EMISFACT VOL185       HRDOW7 1.0 1.0 1.0 1.0 1.0 1.0 1.0 0.0
EMISFACT VOL185       HRDOW7 0.0 0.0 0.0 0.0 0.0 0.0 0.0 0.0
EMISFACT VOL185       HRDOW7 0.0 0.0 0.0 0.0 0.0 0.0 0.0 1.0
EMISFACT VOL185       HRDOW7 1.0 1.0 1.0 1.0 1.0 1.0 1.0 0.0
EMISFACT VOL185       HRDOW7 0.0 0.0 0.0 0.0 0.0 0.0 0.0 0.0
EMISFACT VOL185       HRDOW7 0.0 0.0 0.0 0.0 0.0 0.0 0.0 1.0
EMISFACT VOL185       HRDOW7 1.0 1.0 1.0 1.0 1.0 1.0 1.0 0.0
EMISFACT VOL185       HRDOW7 0.0 0.0 0.0 0.0 0.0 0.0 0.0 0.0
EMISFACT VOL185       HRDOW7 0.0 0.0 0.0 0.0 0.0 0.0 0.0 1.0
EMISFACT VOL185       HRDOW7 1.0 1.0 1.0 1.0 1.0 1.0 1.0 0.0
EMISFACT VOL185       HRDOW7 0.0 0.0 0.0 0.0 0.0 0.0 0.0 0.0
EMISFACT VOL185       HRDOW7 0.0 0.0 0.0 0.0 0.0 0.0 0.0 0.0
EMISFACT VOL185       HRDOW7 0.0 0.0 0.0 0.0 0.0 0.0 0.0 0.0
EMISFACT VOL185       HRDOW7 0.0 0.0 0.0 0.0 0.0 0.0 0.0 0.0
EMISFACT VOL185       HRDOW7 0.0 0.0 0.0 0.0 0.0 0.0 0.0 0.0
EMISFACT VOL185       HRDOW7 0.0 0.0 0.0 0.0 0.0 0.0 0.0 0.0
EMISFACT VOL185       HRDOW7 0.0 0.0 0.0 0.0 0.0 0.0 0.0 0.0
EMISFACT VOL186       HRDOW7 0.0 0.0 0.0 0.0 0.0 0.0 0.0 1.0
EMISFACT VOL186       HRDOW7 1.0 1.0 1.0 1.0 1.0 1.0 1.0 0.0
EMISFACT VOL186       HRDOW7 0.0 0.0 0.0 0.0 0.0 0.0 0.0 0.0
EMISFACT VOL186       HRDOW7 0.0 0.0 0.0 0.0 0.0 0.0 0.0 1.0
EMISFACT VOL186       HRDOW7 1.0 1.0 1.0 1.0 1.0 1.0 1.0 0.0
EMISFACT VOL186       HRDOW7 0.0 0.0 0.0 0.0 0.0 0.0 0.0 0.0
EMISFACT VOL186       HRDOW7 0.0 0.0 0.0 0.0 0.0 0.0 0.0 1.0
EMISFACT VOL186       HRDOW7 1.0 1.0 1.0 1.0 1.0 1.0 1.0 0.0
EMISFACT VOL186       HRDOW7 0.0 0.0 0.0 0.0 0.0 0.0 0.0 0.0
EMISFACT VOL186       HRDOW7 0.0 0.0 0.0 0.0 0.0 0.0 0.0 1.0
EMISFACT VOL186       HRDOW7 1.0 1.0 1.0 1.0 1.0 1.0 1.0 0.0
EMISFACT VOL186       HRDOW7 0.0 0.0 0.0 0.0 0.0 0.0 0.0 0.0
EMISFACT VOL186       HRDOW7 0.0 0.0 0.0 0.0 0.0 0.0 0.0 1.0
EMISFACT VOL186       HRDOW7 1.0 1.0 1.0 1.0 1.0 1.0 1.0 0.0
EMISFACT VOL186       HRDOW7 0.0 0.0 0.0 0.0 0.0 0.0 0.0 0.0
EMISFACT VOL186       HRDOW7 0.0 0.0 0.0 0.0 0.0 0.0 0.0 0.0
EMISFACT VOL186       HRDOW7 0.0 0.0 0.0 0.0 0.0 0.0 0.0 0.0
EMISFACT VOL186       HRDOW7 0.0 0.0 0.0 0.0 0.0 0.0 0.0 0.0
EMISFACT VOL186       HRDOW7 0.0 0.0 0.0 0.0 0.0 0.0 0.0 0.0
EMISFACT VOL186       HRDOW7 0.0 0.0 0.0 0.0 0.0 0.0 0.0 0.0
EMISFACT VOL186       HRDOW7 0.0 0.0 0.0 0.0 0.0 0.0 0.0 0.0
EMISFACT VOL187       HRDOW7 0.0 0.0 0.0 0.0 0.0 0.0 0.0 1.0
EMISFACT VOL187       HRDOW7 1.0 1.0 1.0 1.0 1.0 1.0 1.0 0.0
EMISFACT VOL187       HRDOW7 0.0 0.0 0.0 0.0 0.0 0.0 0.0 0.0
EMISFACT VOL187       HRDOW7 0.0 0.0 0.0 0.0 0.0 0.0 0.0 1.0
EMISFACT VOL187       HRDOW7 1.0 1.0 1.0 1.0 1.0 1.0 1.0 0.0
EMISFACT VOL187       HRDOW7 0.0 0.0 0.0 0.0 0.0 0.0 0.0 0.0
EMISFACT VOL187       HRDOW7 0.0 0.0 0.0 0.0 0.0 0.0 0.0 1.0
EMISFACT VOL187       HRDOW7 1.0 1.0 1.0 1.0 1.0 1.0 1.0 0.0
EMISFACT VOL187       HRDOW7 0.0 0.0 0.0 0.0 0.0 0.0 0.0 0.0
EMISFACT VOL187       HRDOW7 0.0 0.0 0.0 0.0 0.0 0.0 0.0 1.0
EMISFACT VOL187       HRDOW7 1.0 1.0 1.0 1.0 1.0 1.0 1.0 0.0
EMISFACT VOL187       HRDOW7 0.0 0.0 0.0 0.0 0.0 0.0 0.0 0.0
EMISFACT VOL187       HRDOW7 0.0 0.0 0.0 0.0 0.0 0.0 0.0 1.0
EMISFACT VOL187       HRDOW7 1.0 1.0 1.0 1.0 1.0 1.0 1.0 0.0
EMISFACT VOL187       HRDOW7 0.0 0.0 0.0 0.0 0.0 0.0 0.0 0.0
EMISFACT VOL187       HRDOW7 0.0 0.0 0.0 0.0 0.0 0.0 0.0 0.0
EMISFACT VOL187       HRDOW7 0.0 0.0 0.0 0.0 0.0 0.0 0.0 0.0
EMISFACT VOL187       HRDOW7 0.0 0.0 0.0 0.0 0.0 0.0 0.0 0.0
EMISFACT VOL187       HRDOW7 0.0 0.0 0.0 0.0 0.0 0.0 0.0 0.0
EMISFACT VOL187       HRDOW7 0.0 0.0 0.0 0.0 0.0 0.0 0.0 0.0
EMISFACT VOL187       HRDOW7 0.0 0.0 0.0 0.0 0.0 0.0 0.0 0.0
```

```
EMISFACT VOL188       HRDOW7 0.0 0.0 0.0 0.0 0.0 0.0 0.0 1.0
EMISFACT VOL188       HRDOW7 1.0 1.0 1.0 1.0 1.0 1.0 1.0 0.0
EMISFACT VOL188       HRDOW7 0.0 0.0 0.0 0.0 0.0 0.0 0.0 0.0
EMISFACT VOL188       HRDOW7 0.0 0.0 0.0 0.0 0.0 0.0 0.0 1.0
EMISFACT VOL188       HRDOW7 1.0 1.0 1.0 1.0 1.0 1.0 1.0 0.0
EMISFACT VOL188       HRDOW7 0.0 0.0 0.0 0.0 0.0 0.0 0.0 0.0
EMISFACT VOL188       HRDOW7 0.0 0.0 0.0 0.0 0.0 0.0 0.0 1.0
EMISFACT VOL188       HRDOW7 1.0 1.0 1.0 1.0 1.0 1.0 1.0 0.0
EMISFACT VOL188       HRDOW7 0.0 0.0 0.0 0.0 0.0 0.0 0.0 0.0
EMISFACT VOL188       HRDOW7 0.0 0.0 0.0 0.0 0.0 0.0 0.0 1.0
EMISFACT VOL188       HRDOW7 1.0 1.0 1.0 1.0 1.0 1.0 1.0 0.0
EMISFACT VOL188       HRDOW7 0.0 0.0 0.0 0.0 0.0 0.0 0.0 0.0
EMISFACT VOL188       HRDOW7 0.0 0.0 0.0 0.0 0.0 0.0 0.0 1.0
EMISFACT VOL188       HRDOW7 1.0 1.0 1.0 1.0 1.0 1.0 1.0 0.0
EMISFACT VOL188       HRDOW7 0.0 0.0 0.0 0.0 0.0 0.0 0.0 0.0
EMISFACT VOL188       HRDOW7 0.0 0.0 0.0 0.0 0.0 0.0 0.0 0.0
EMISFACT VOL188       HRDOW7 0.0 0.0 0.0 0.0 0.0 0.0 0.0 0.0
EMISFACT VOL188       HRDOW7 0.0 0.0 0.0 0.0 0.0 0.0 0.0 0.0
EMISFACT VOL188       HRDOW7 0.0 0.0 0.0 0.0 0.0 0.0 0.0 0.0
EMISFACT VOL188       HRDOW7 0.0 0.0 0.0 0.0 0.0 0.0 0.0 0.0
EMISFACT VOL189       HRDOW7 0.0 0.0 0.0 0.0 0.0 0.0 0.0 1.0
EMISFACT VOL189       HRDOW7 1.0 1.0 1.0 1.0 1.0 1.0 1.0 0.0
EMISFACT VOL189       HRDOW7 0.0 0.0 0.0 0.0 0.0 0.0 0.0 0.0
EMISFACT VOL189       HRDOW7 0.0 0.0 0.0 0.0 0.0 0.0 0.0 1.0
EMISFACT VOL189       HRDOW7 1.0 1.0 1.0 1.0 1.0 1.0 1.0 0.0
EMISFACT VOL189       HRDOW7 0.0 0.0 0.0 0.0 0.0 0.0 0.0 0.0
EMISFACT VOL189       HRDOW7 0.0 0.0 0.0 0.0 0.0 0.0 0.0 1.0
EMISFACT VOL189       HRDOW7 1.0 1.0 1.0 1.0 1.0 1.0 1.0 0.0
EMISFACT VOL189       HRDOW7 0.0 0.0 0.0 0.0 0.0 0.0 0.0 0.0
EMISFACT VOL189       HRDOW7 0.0 0.0 0.0 0.0 0.0 0.0 0.0 1.0
EMISFACT VOL189       HRDOW7 1.0 1.0 1.0 1.0 1.0 1.0 1.0 0.0
EMISFACT VOL189       HRDOW7 0.0 0.0 0.0 0.0 0.0 0.0 0.0 0.0
EMISFACT VOL189       HRDOW7 0.0 0.0 0.0 0.0 0.0 0.0 0.0 0.0
EMISFACT VOL189       HRDOW7 0.0 0.0 0.0 0.0 0.0 0.0 0.0 0.0
EMISFACT VOL189       HRDOW7 0.0 0.0 0.0 0.0 0.0 0.0 0.0 0.0
EMISFACT VOL189       HRDOW7 0.0 0.0 0.0 0.0 0.0 0.0 0.0 0.0
EMISFACT VOL189       HRDOW7 0.0 0.0 0.0 0.0 0.0 0.0 0.0 0.0
EMISFACT VOL190       HRDOW7 0.0 0.0 0.0 0.0 0.0 0.0 0.0 1.0
EMISFACT VOL190       HRDOW7 1.0 1.0 1.0 1.0 1.0 1.0 1.0 0.0
EMISFACT VOL190       HRDOW7 0.0 0.0 0.0 0.0 0.0 0.0 0.0 0.0
EMISFACT VOL190       HRDOW7 0.0 0.0 0.0 0.0 0.0 0.0 0.0 1.0
EMISFACT VOL190       HRDOW7 1.0 1.0 1.0 1.0 1.0 1.0 1.0 0.0
EMISFACT VOL190       HRDOW7 0.0 0.0 0.0 0.0 0.0 0.0 0.0 0.0
EMISFACT VOL190       HRDOW7 0.0 0.0 0.0 0.0 0.0 0.0 0.0 1.0
EMISFACT VOL190       HRDOW7 1.0 1.0 1.0 1.0 1.0 1.0 1.0 0.0
EMISFACT VOL190       HRDOW7 0.0 0.0 0.0 0.0 0.0 0.0 0.0 0.0
EMISFACT VOL190       HRDOW7 0.0 0.0 0.0 0.0 0.0 0.0 0.0 1.0
EMISFACT VOL190       HRDOW7 1.0 1.0 1.0 1.0 1.0 1.0 1.0 0.0
EMISFACT VOL190       HRDOW7 0.0 0.0 0.0 0.0 0.0 0.0 0.0 0.0
EMISFACT VOL190       HRDOW7 0.0 0.0 0.0 0.0 0.0 0.0 0.0 0.0
EMISFACT VOL190       HRDOW7 0.0 0.0 0.0 0.0 0.0 0.0 0.0 0.0
EMISFACT VOL190       HRDOW7 0.0 0.0 0.0 0.0 0.0 0.0 0.0 0.0
EMISFACT VOL190       HRDOW7 0.0 0.0 0.0 0.0 0.0 0.0 0.0 0.0
EMISFACT VOL190       HRDOW7 0.0 0.0 0.0 0.0 0.0 0.0 0.0 0.0
EMISFACT VOL190       HRDOW7 0.0 0.0 0.0 0.0 0.0 0.0 0.0 0.0
EMISFACT VOL191       HRDOW7 0.0 0.0 0.0 0.0 0.0 0.0 0.0 1.0
EMISFACT VOL191       HRDOW7 1.0 1.0 1.0 1.0 1.0 1.0 1.0 0.0
EMISFACT VOL191       HRDOW7 0.0 0.0 0.0 0.0 0.0 0.0 0.0 0.0
```

```
EMISFACT VOL191       HRDOW7 0.0 0.0 0.0 0.0 0.0 0.0 0.0 1.0
EMISFACT VOL191       HRDOW7 1.0 1.0 1.0 1.0 1.0 1.0 1.0 0.0
EMISFACT VOL191       HRDOW7 0.0 0.0 0.0 0.0 0.0 0.0 0.0 0.0
EMISFACT VOL191       HRDOW7 0.0 0.0 0.0 0.0 0.0 0.0 0.0 1.0
EMISFACT VOL191       HRDOW7 1.0 1.0 1.0 1.0 1.0 1.0 1.0 0.0
EMISFACT VOL191       HRDOW7 0.0 0.0 0.0 0.0 0.0 0.0 0.0 0.0
EMISFACT VOL191       HRDOW7 0.0 0.0 0.0 0.0 0.0 0.0 0.0 1.0
EMISFACT VOL191       HRDOW7 1.0 1.0 1.0 1.0 1.0 1.0 1.0 0.0
EMISFACT VOL191       HRDOW7 0.0 0.0 0.0 0.0 0.0 0.0 0.0 0.0
EMISFACT VOL191       HRDOW7 0.0 0.0 0.0 0.0 0.0 0.0 0.0 1.0
EMISFACT VOL191       HRDOW7 1.0 1.0 1.0 1.0 1.0 1.0 1.0 0.0
EMISFACT VOL191       HRDOW7 0.0 0.0 0.0 0.0 0.0 0.0 0.0 0.0
EMISFACT VOL191       HRDOW7 0.0 0.0 0.0 0.0 0.0 0.0 0.0 0.0
EMISFACT VOL191       HRDOW7 0.0 0.0 0.0 0.0 0.0 0.0 0.0 0.0
EMISFACT VOL191       HRDOW7 0.0 0.0 0.0 0.0 0.0 0.0 0.0 0.0
EMISFACT VOL191       HRDOW7 0.0 0.0 0.0 0.0 0.0 0.0 0.0 0.0
EMISFACT VOL191       HRDOW7 0.0 0.0 0.0 0.0 0.0 0.0 0.0 0.0
EMISFACT VOL191       HRDOW7 0.0 0.0 0.0 0.0 0.0 0.0 0.0 0.0
EMISFACT VOL192       HRDOW7 0.0 0.0 0.0 0.0 0.0 0.0 0.0 1.0
EMISFACT VOL192       HRDOW7 1.0 1.0 1.0 1.0 1.0 1.0 1.0 0.0
EMISFACT VOL192       HRDOW7 0.0 0.0 0.0 0.0 0.0 0.0 0.0 0.0
EMISFACT VOL192       HRDOW7 0.0 0.0 0.0 0.0 0.0 0.0 0.0 1.0
EMISFACT VOL192       HRDOW7 1.0 1.0 1.0 1.0 1.0 1.0 1.0 0.0
EMISFACT VOL192       HRDOW7 0.0 0.0 0.0 0.0 0.0 0.0 0.0 0.0
EMISFACT VOL192       HRDOW7 0.0 0.0 0.0 0.0 0.0 0.0 0.0 1.0
EMISFACT VOL192       HRDOW7 1.0 1.0 1.0 1.0 1.0 1.0 1.0 0.0
EMISFACT VOL192       HRDOW7 0.0 0.0 0.0 0.0 0.0 0.0 0.0 0.0
EMISFACT VOL192       HRDOW7 0.0 0.0 0.0 0.0 0.0 0.0 0.0 1.0
EMISFACT VOL192       HRDOW7 1.0 1.0 1.0 1.0 1.0 1.0 1.0 0.0
EMISFACT VOL192       HRDOW7 0.0 0.0 0.0 0.0 0.0 0.0 0.0 0.0
EMISFACT VOL192       HRDOW7 0.0 0.0 0.0 0.0 0.0 0.0 0.0 1.0
EMISFACT VOL192       HRDOW7 1.0 1.0 1.0 1.0 1.0 1.0 1.0 0.0
EMISFACT VOL192       HRDOW7 0.0 0.0 0.0 0.0 0.0 0.0 0.0 0.0
EMISFACT VOL192       HRDOW7 0.0 0.0 0.0 0.0 0.0 0.0 0.0 0.0
EMISFACT VOL192       HRDOW7 0.0 0.0 0.0 0.0 0.0 0.0 0.0 0.0
EMISFACT VOL192       HRDOW7 0.0 0.0 0.0 0.0 0.0 0.0 0.0 0.0
EMISFACT VOL192       HRDOW7 0.0 0.0 0.0 0.0 0.0 0.0 0.0 0.0
EMISFACT VOL192       HRDOW7 0.0 0.0 0.0 0.0 0.0 0.0 0.0 0.0
EMISFACT VOL192       HRDOW7 0.0 0.0 0.0 0.0 0.0 0.0 0.0 0.0
EMISFACT VOL193       HRDOW7 0.0 0.0 0.0 0.0 0.0 0.0 0.0 1.0
EMISFACT VOL193       HRDOW7 1.0 1.0 1.0 1.0 1.0 1.0 1.0 0.0
EMISFACT VOL193       HRDOW7 0.0 0.0 0.0 0.0 0.0 0.0 0.0 0.0
EMISFACT VOL193       HRDOW7 0.0 0.0 0.0 0.0 0.0 0.0 0.0 1.0
EMISFACT VOL193       HRDOW7 1.0 1.0 1.0 1.0 1.0 1.0 1.0 0.0
EMISFACT VOL193       HRDOW7 0.0 0.0 0.0 0.0 0.0 0.0 0.0 0.0
EMISFACT VOL193       HRDOW7 0.0 0.0 0.0 0.0 0.0 0.0 0.0 1.0
EMISFACT VOL193       HRDOW7 1.0 1.0 1.0 1.0 1.0 1.0 1.0 0.0
EMISFACT VOL193       HRDOW7 0.0 0.0 0.0 0.0 0.0 0.0 0.0 0.0
EMISFACT VOL193       HRDOW7 0.0 0.0 0.0 0.0 0.0 0.0 0.0 1.0
EMISFACT VOL193       HRDOW7 1.0 1.0 1.0 1.0 1.0 1.0 1.0 0.0
EMISFACT VOL193       HRDOW7 0.0 0.0 0.0 0.0 0.0 0.0 0.0 0.0
EMISFACT VOL193       HRDOW7 0.0 0.0 0.0 0.0 0.0 0.0 0.0 1.0
EMISFACT VOL193       HRDOW7 1.0 1.0 1.0 1.0 1.0 1.0 1.0 0.0
EMISFACT VOL193       HRDOW7 0.0 0.0 0.0 0.0 0.0 0.0 0.0 0.0
EMISFACT VOL193       HRDOW7 0.0 0.0 0.0 0.0 0.0 0.0 0.0 0.0
EMISFACT VOL193       HRDOW7 0.0 0.0 0.0 0.0 0.0 0.0 0.0 0.0
EMISFACT VOL193       HRDOW7 0.0 0.0 0.0 0.0 0.0 0.0 0.0 0.0
EMISFACT VOL193       HRDOW7 0.0 0.0 0.0 0.0 0.0 0.0 0.0 0.0
EMISFACT VOL193       HRDOW7 0.0 0.0 0.0 0.0 0.0 0.0 0.0 0.0
EMISFACT VOL193       HRDOW7 0.0 0.0 0.0 0.0 0.0 0.0 0.0 0.0
EMISFACT VOL194       HRDOW7 0.0 0.0 0.0 0.0 0.0 0.0 0.0 1.0
EMISFACT VOL194       HRDOW7 1.0 1.0 1.0 1.0 1.0 1.0 1.0 0.0
EMISFACT VOL194       HRDOW7 0.0 0.0 0.0 0.0 0.0 0.0 0.0 0.0
EMISFACT VOL194       HRDOW7 0.0 0.0 0.0 0.0 0.0 0.0 0.0 1.0
EMISFACT VOL194       HRDOW7 1.0 1.0 1.0 1.0 1.0 1.0 1.0 0.0
EMISFACT VOL194       HRDOW7 0.0 0.0 0.0 0.0 0.0 0.0 0.0 0.0
```

```
EMISFACT VOL194       HRDOW7 0.0 0.0 0.0 0.0 0.0 0.0 0.0 1.0
EMISFACT VOL194       HRDOW7 1.0 1.0 1.0 1.0 1.0 1.0 1.0 0.0
EMISFACT VOL194       HRDOW7 0.0 0.0 0.0 0.0 0.0 0.0 0.0 0.0
EMISFACT VOL194       HRDOW7 0.0 0.0 0.0 0.0 0.0 0.0 0.0 1.0
EMISFACT VOL194       HRDOW7 1.0 1.0 1.0 1.0 1.0 1.0 1.0 0.0
EMISFACT VOL194       HRDOW7 0.0 0.0 0.0 0.0 0.0 0.0 0.0 0.0
EMISFACT VOL194       HRDOW7 0.0 0.0 0.0 0.0 0.0 0.0 0.0 1.0
EMISFACT VOL194       HRDOW7 1.0 1.0 1.0 1.0 1.0 1.0 1.0 0.0
EMISFACT VOL194       HRDOW7 0.0 0.0 0.0 0.0 0.0 0.0 0.0 0.0
EMISFACT VOL194       HRDOW7 0.0 0.0 0.0 0.0 0.0 0.0 0.0 0.0
EMISFACT VOL194       HRDOW7 0.0 0.0 0.0 0.0 0.0 0.0 0.0 0.0
EMISFACT VOL194       HRDOW7 0.0 0.0 0.0 0.0 0.0 0.0 0.0 0.0
EMISFACT VOL194       HRDOW7 0.0 0.0 0.0 0.0 0.0 0.0 0.0 0.0
EMISFACT VOL194       HRDOW7 0.0 0.0 0.0 0.0 0.0 0.0 0.0 0.0
EMISFACT VOL194       HRDOW7 0.0 0.0 0.0 0.0 0.0 0.0 0.0 0.0
EMISFACT VOL195       HRDOW7 0.0 0.0 0.0 0.0 0.0 0.0 0.0 1.0
EMISFACT VOL195       HRDOW7 1.0 1.0 1.0 1.0 1.0 1.0 1.0 0.0
EMISFACT VOL195       HRDOW7 0.0 0.0 0.0 0.0 0.0 0.0 0.0 0.0
EMISFACT VOL195       HRDOW7 0.0 0.0 0.0 0.0 0.0 0.0 0.0 1.0
EMISFACT VOL195       HRDOW7 1.0 1.0 1.0 1.0 1.0 1.0 1.0 0.0
EMISFACT VOL195       HRDOW7 0.0 0.0 0.0 0.0 0.0 0.0 0.0 0.0
EMISFACT VOL195       HRDOW7 0.0 0.0 0.0 0.0 0.0 0.0 0.0 1.0
EMISFACT VOL195       HRDOW7 1.0 1.0 1.0 1.0 1.0 1.0 1.0 0.0
EMISFACT VOL195       HRDOW7 0.0 0.0 0.0 0.0 0.0 0.0 0.0 0.0
EMISFACT VOL195       HRDOW7 0.0 0.0 0.0 0.0 0.0 0.0 0.0 1.0
EMISFACT VOL195       HRDOW7 1.0 1.0 1.0 1.0 1.0 1.0 1.0 0.0
EMISFACT VOL195       HRDOW7 0.0 0.0 0.0 0.0 0.0 0.0 0.0 0.0
EMISFACT VOL195       HRDOW7 0.0 0.0 0.0 0.0 0.0 0.0 0.0 0.0
EMISFACT VOL195       HRDOW7 0.0 0.0 0.0 0.0 0.0 0.0 0.0 0.0
EMISFACT VOL195       HRDOW7 0.0 0.0 0.0 0.0 0.0 0.0 0.0 0.0
EMISFACT VOL195       HRDOW7 0.0 0.0 0.0 0.0 0.0 0.0 0.0 0.0
EMISFACT VOL195       HRDOW7 0.0 0.0 0.0 0.0 0.0 0.0 0.0 0.0
EMISFACT VOL196       HRDOW7 0.0 0.0 0.0 0.0 0.0 0.0 0.0 1.0
EMISFACT VOL196       HRDOW7 1.0 1.0 1.0 1.0 1.0 1.0 1.0 0.0
EMISFACT VOL196       HRDOW7 0.0 0.0 0.0 0.0 0.0 0.0 0.0 0.0
EMISFACT VOL196       HRDOW7 0.0 0.0 0.0 0.0 0.0 0.0 0.0 1.0
EMISFACT VOL196       HRDOW7 1.0 1.0 1.0 1.0 1.0 1.0 1.0 0.0
EMISFACT VOL196       HRDOW7 0.0 0.0 0.0 0.0 0.0 0.0 0.0 0.0
EMISFACT VOL196       HRDOW7 0.0 0.0 0.0 0.0 0.0 0.0 0.0 1.0
EMISFACT VOL196       HRDOW7 1.0 1.0 1.0 1.0 1.0 1.0 1.0 0.0
EMISFACT VOL196       HRDOW7 0.0 0.0 0.0 0.0 0.0 0.0 0.0 0.0
EMISFACT VOL196       HRDOW7 0.0 0.0 0.0 0.0 0.0 0.0 0.0 1.0
EMISFACT VOL196       HRDOW7 1.0 1.0 1.0 1.0 1.0 1.0 1.0 0.0
EMISFACT VOL196       HRDOW7 0.0 0.0 0.0 0.0 0.0 0.0 0.0 0.0
EMISFACT VOL196       HRDOW7 0.0 0.0 0.0 0.0 0.0 0.0 0.0 1.0
EMISFACT VOL196       HRDOW7 1.0 1.0 1.0 1.0 1.0 1.0 1.0 0.0
EMISFACT VOL196       HRDOW7 0.0 0.0 0.0 0.0 0.0 0.0 0.0 0.0
EMISFACT VOL196       HRDOW7 0.0 0.0 0.0 0.0 0.0 0.0 0.0 0.0
EMISFACT VOL196       HRDOW7 0.0 0.0 0.0 0.0 0.0 0.0 0.0 0.0
EMISFACT VOL196       HRDOW7 0.0 0.0 0.0 0.0 0.0 0.0 0.0 0.0
EMISFACT VOL196       HRDOW7 0.0 0.0 0.0 0.0 0.0 0.0 0.0 0.0
EMISFACT VOL196       HRDOW7 0.0 0.0 0.0 0.0 0.0 0.0 0.0 0.0
EMISFACT VOL196       HRDOW7 0.0 0.0 0.0 0.0 0.0 0.0 0.0 0.0
EMISFACT VOL197       HRDOW7 0.0 0.0 0.0 0.0 0.0 0.0 0.0 1.0
EMISFACT VOL197       HRDOW7 1.0 1.0 1.0 1.0 1.0 1.0 1.0 0.0
EMISFACT VOL197       HRDOW7 0.0 0.0 0.0 0.0 0.0 0.0 0.0 0.0
EMISFACT VOL197       HRDOW7 0.0 0.0 0.0 0.0 0.0 0.0 0.0 1.0
EMISFACT VOL197       HRDOW7 1.0 1.0 1.0 1.0 1.0 1.0 1.0 0.0
EMISFACT VOL197       HRDOW7 0.0 0.0 0.0 0.0 0.0 0.0 0.0 0.0
EMISFACT VOL197       HRDOW7 0.0 0.0 0.0 0.0 0.0 0.0 0.0 1.0
EMISFACT VOL197       HRDOW7 1.0 1.0 1.0 1.0 1.0 1.0 1.0 0.0
EMISFACT VOL197       HRDOW7 0.0 0.0 0.0 0.0 0.0 0.0 0.0 0.0
```

```
EMISFACT VOL197       HRDOW7 0.0 0.0 0.0 0.0 0.0 0.0 0.0 1.0
EMISFACT VOL197       HRDOW7 1.0 1.0 1.0 1.0 1.0 1.0 1.0 0.0
EMISFACT VOL197       HRDOW7 0.0 0.0 0.0 0.0 0.0 0.0 0.0 0.0
EMISFACT VOL197       HRDOW7 0.0 0.0 0.0 0.0 0.0 0.0 0.0 1.0
EMISFACT VOL197       HRDOW7 1.0 1.0 1.0 1.0 1.0 1.0 1.0 0.0
EMISFACT VOL197       HRDOW7 0.0 0.0 0.0 0.0 0.0 0.0 0.0 0.0
EMISFACT VOL197       HRDOW7 0.0 0.0 0.0 0.0 0.0 0.0 0.0 0.0
EMISFACT VOL197       HRDOW7 0.0 0.0 0.0 0.0 0.0 0.0 0.0 0.0
EMISFACT VOL197       HRDOW7 0.0 0.0 0.0 0.0 0.0 0.0 0.0 0.0
EMISFACT VOL197       HRDOW7 0.0 0.0 0.0 0.0 0.0 0.0 0.0 0.0
EMISFACT VOL197       HRDOW7 0.0 0.0 0.0 0.0 0.0 0.0 0.0 0.0
EMISFACT VOL197       HRDOW7 0.0 0.0 0.0 0.0 0.0 0.0 0.0 0.0
EMISFACT VOL198       HRDOW7 0.0 0.0 0.0 0.0 0.0 0.0 0.0 1.0
EMISFACT VOL198       HRDOW7 1.0 1.0 1.0 1.0 1.0 1.0 1.0 0.0
EMISFACT VOL198       HRDOW7 0.0 0.0 0.0 0.0 0.0 0.0 0.0 0.0
EMISFACT VOL198       HRDOW7 0.0 0.0 0.0 0.0 0.0 0.0 0.0 1.0
EMISFACT VOL198       HRDOW7 1.0 1.0 1.0 1.0 1.0 1.0 1.0 0.0
EMISFACT VOL198       HRDOW7 0.0 0.0 0.0 0.0 0.0 0.0 0.0 0.0
EMISFACT VOL198       HRDOW7 0.0 0.0 0.0 0.0 0.0 0.0 0.0 1.0
EMISFACT VOL198       HRDOW7 1.0 1.0 1.0 1.0 1.0 1.0 1.0 0.0
EMISFACT VOL198       HRDOW7 0.0 0.0 0.0 0.0 0.0 0.0 0.0 0.0
EMISFACT VOL198       HRDOW7 0.0 0.0 0.0 0.0 0.0 0.0 0.0 1.0
EMISFACT VOL198       HRDOW7 1.0 1.0 1.0 1.0 1.0 1.0 1.0 0.0
EMISFACT VOL198       HRDOW7 0.0 0.0 0.0 0.0 0.0 0.0 0.0 0.0
EMISFACT VOL198       HRDOW7 0.0 0.0 0.0 0.0 0.0 0.0 0.0 0.0
EMISFACT VOL198       HRDOW7 0.0 0.0 0.0 0.0 0.0 0.0 0.0 0.0
EMISFACT VOL198       HRDOW7 0.0 0.0 0.0 0.0 0.0 0.0 0.0 0.0
EMISFACT VOL198       HRDOW7 0.0 0.0 0.0 0.0 0.0 0.0 0.0 0.0
EMISFACT VOL198       HRDOW7 0.0 0.0 0.0 0.0 0.0 0.0 0.0 0.0
EMISFACT VOL199       HRDOW7 0.0 0.0 0.0 0.0 0.0 0.0 0.0 1.0
EMISFACT VOL199       HRDOW7 1.0 1.0 1.0 1.0 1.0 1.0 1.0 0.0
EMISFACT VOL199       HRDOW7 0.0 0.0 0.0 0.0 0.0 0.0 0.0 0.0
EMISFACT VOL199       HRDOW7 0.0 0.0 0.0 0.0 0.0 0.0 0.0 1.0
EMISFACT VOL199       HRDOW7 1.0 1.0 1.0 1.0 1.0 1.0 1.0 0.0
EMISFACT VOL199       HRDOW7 0.0 0.0 0.0 0.0 0.0 0.0 0.0 0.0
EMISFACT VOL199       HRDOW7 0.0 0.0 0.0 0.0 0.0 0.0 0.0 1.0
EMISFACT VOL199       HRDOW7 1.0 1.0 1.0 1.0 1.0 1.0 1.0 0.0
EMISFACT VOL199       HRDOW7 0.0 0.0 0.0 0.0 0.0 0.0 0.0 0.0
EMISFACT VOL199       HRDOW7 0.0 0.0 0.0 0.0 0.0 0.0 0.0 1.0
EMISFACT VOL199       HRDOW7 1.0 1.0 1.0 1.0 1.0 1.0 1.0 0.0
EMISFACT VOL199       HRDOW7 0.0 0.0 0.0 0.0 0.0 0.0 0.0 0.0
EMISFACT VOL199       HRDOW7 0.0 0.0 0.0 0.0 0.0 0.0 0.0 0.0
EMISFACT VOL199       HRDOW7 0.0 0.0 0.0 0.0 0.0 0.0 0.0 0.0
EMISFACT VOL199       HRDOW7 0.0 0.0 0.0 0.0 0.0 0.0 0.0 0.0
EMISFACT VOL199       HRDOW7 0.0 0.0 0.0 0.0 0.0 0.0 0.0 0.0
EMISFACT VOL199       HRDOW7 0.0 0.0 0.0 0.0 0.0 0.0 0.0 0.0
EMISFACT VOL200       HRDOW7 0.0 0.0 0.0 0.0 0.0 0.0 0.0 1.0
EMISFACT VOL200       HRDOW7 1.0 1.0 1.0 1.0 1.0 1.0 1.0 0.0
EMISFACT VOL200       HRDOW7 0.0 0.0 0.0 0.0 0.0 0.0 0.0 0.0
EMISFACT VOL200       HRDOW7 0.0 0.0 0.0 0.0 0.0 0.0 0.0 1.0
EMISFACT VOL200       HRDOW7 1.0 1.0 1.0 1.0 1.0 1.0 1.0 0.0
EMISFACT VOL200       HRDOW7 0.0 0.0 0.0 0.0 0.0 0.0 0.0 0.0
EMISFACT VOL200       HRDOW7 0.0 0.0 0.0 0.0 0.0 0.0 0.0 1.0
EMISFACT VOL200       HRDOW7 1.0 1.0 1.0 1.0 1.0 1.0 1.0 0.0
EMISFACT VOL200       HRDOW7 0.0 0.0 0.0 0.0 0.0 0.0 0.0 0.0
EMISFACT VOL200       HRDOW7 0.0 0.0 0.0 0.0 0.0 0.0 0.0 1.0
EMISFACT VOL200       HRDOW7 1.0 1.0 1.0 1.0 1.0 1.0 1.0 0.0
EMISFACT VOL200       HRDOW7 0.0 0.0 0.0 0.0 0.0 0.0 0.0 0.0
```

```
EMISFACT VOL200       HRDOW7 0.0 0.0 0.0 0.0 0.0 0.0 0.0 1.0
EMISFACT VOL200       HRDOW7 1.0 1.0 1.0 1.0 1.0 1.0 1.0 0.0
EMISFACT VOL200       HRDOW7 0.0 0.0 0.0 0.0 0.0 0.0 0.0 0.0
EMISFACT VOL200       HRDOW7 0.0 0.0 0.0 0.0 0.0 0.0 0.0 0.0
EMISFACT VOL200       HRDOW7 0.0 0.0 0.0 0.0 0.0 0.0 0.0 0.0
EMISFACT VOL200       HRDOW7 0.0 0.0 0.0 0.0 0.0 0.0 0.0 0.0
EMISFACT VOL200       HRDOW7 0.0 0.0 0.0 0.0 0.0 0.0 0.0 0.0
EMISFACT VOL200       HRDOW7 0.0 0.0 0.0 0.0 0.0 0.0 0.0 0.0
EMISFACT VOL201       HRDOW7 0.0 0.0 0.0 0.0 0.0 0.0 0.0 1.0
EMISFACT VOL201       HRDOW7 1.0 1.0 1.0 1.0 1.0 1.0 1.0 0.0
EMISFACT VOL201       HRDOW7 0.0 0.0 0.0 0.0 0.0 0.0 0.0 0.0
EMISFACT VOL201       HRDOW7 0.0 0.0 0.0 0.0 0.0 0.0 0.0 1.0
EMISFACT VOL201       HRDOW7 1.0 1.0 1.0 1.0 1.0 1.0 1.0 0.0
EMISFACT VOL201       HRDOW7 0.0 0.0 0.0 0.0 0.0 0.0 0.0 0.0
EMISFACT VOL201       HRDOW7 0.0 0.0 0.0 0.0 0.0 0.0 0.0 1.0
EMISFACT VOL201       HRDOW7 1.0 1.0 1.0 1.0 1.0 1.0 1.0 0.0
EMISFACT VOL201       HRDOW7 0.0 0.0 0.0 0.0 0.0 0.0 0.0 0.0
EMISFACT VOL201       HRDOW7 0.0 0.0 0.0 0.0 0.0 0.0 0.0 1.0
EMISFACT VOL201       HRDOW7 1.0 1.0 1.0 1.0 1.0 1.0 1.0 0.0
EMISFACT VOL201       HRDOW7 0.0 0.0 0.0 0.0 0.0 0.0 0.0 0.0
EMISFACT VOL201       HRDOW7 0.0 0.0 0.0 0.0 0.0 0.0 0.0 0.0
EMISFACT VOL201       HRDOW7 0.0 0.0 0.0 0.0 0.0 0.0 0.0 0.0
EMISFACT VOL201       HRDOW7 0.0 0.0 0.0 0.0 0.0 0.0 0.0 0.0
EMISFACT VOL201       HRDOW7 0.0 0.0 0.0 0.0 0.0 0.0 0.0 0.0
EMISFACT VOL201       HRDOW7 0.0 0.0 0.0 0.0 0.0 0.0 0.0 0.0
EMISFACT VOL202       HRDOW7 0.0 0.0 0.0 0.0 0.0 0.0 0.0 1.0
EMISFACT VOL202       HRDOW7 1.0 1.0 1.0 1.0 1.0 1.0 1.0 0.0
EMISFACT VOL202       HRDOW7 0.0 0.0 0.0 0.0 0.0 0.0 0.0 0.0
EMISFACT VOL202       HRDOW7 0.0 0.0 0.0 0.0 0.0 0.0 0.0 1.0
EMISFACT VOL202       HRDOW7 1.0 1.0 1.0 1.0 1.0 1.0 1.0 0.0
EMISFACT VOL202       HRDOW7 0.0 0.0 0.0 0.0 0.0 0.0 0.0 0.0
EMISFACT VOL202       HRDOW7 0.0 0.0 0.0 0.0 0.0 0.0 0.0 1.0
EMISFACT VOL202       HRDOW7 1.0 1.0 1.0 1.0 1.0 1.0 1.0 0.0
EMISFACT VOL202       HRDOW7 0.0 0.0 0.0 0.0 0.0 0.0 0.0 0.0
EMISFACT VOL202       HRDOW7 0.0 0.0 0.0 0.0 0.0 0.0 0.0 1.0
EMISFACT VOL202       HRDOW7 1.0 1.0 1.0 1.0 1.0 1.0 1.0 0.0
EMISFACT VOL202       HRDOW7 0.0 0.0 0.0 0.0 0.0 0.0 0.0 0.0
EMISFACT VOL202       HRDOW7 0.0 0.0 0.0 0.0 0.0 0.0 0.0 0.0
EMISFACT VOL202       HRDOW7 0.0 0.0 0.0 0.0 0.0 0.0 0.0 0.0
EMISFACT VOL202       HRDOW7 0.0 0.0 0.0 0.0 0.0 0.0 0.0 0.0
EMISFACT VOL202       HRDOW7 0.0 0.0 0.0 0.0 0.0 0.0 0.0 0.0
EMISFACT VOL202       HRDOW7 0.0 0.0 0.0 0.0 0.0 0.0 0.0 0.0
EMISFACT VOL202       HRDOW7 0.0 0.0 0.0 0.0 0.0 0.0 0.0 0.0
EMISFACT VOL203       HRDOW7 0.0 0.0 0.0 0.0 0.0 0.0 0.0 1.0
EMISFACT VOL203       HRDOW7 1.0 1.0 1.0 1.0 1.0 1.0 1.0 0.0
EMISFACT VOL203       HRDOW7 0.0 0.0 0.0 0.0 0.0 0.0 0.0 0.0
EMISFACT VOL203       HRDOW7 0.0 0.0 0.0 0.0 0.0 0.0 0.0 1.0
EMISFACT VOL203       HRDOW7 1.0 1.0 1.0 1.0 1.0 1.0 1.0 0.0
EMISFACT VOL203       HRDOW7 0.0 0.0 0.0 0.0 0.0 0.0 0.0 0.0
EMISFACT VOL203       HRDOW7 0.0 0.0 0.0 0.0 0.0 0.0 0.0 1.0
EMISFACT VOL203       HRDOW7 1.0 1.0 1.0 1.0 1.0 1.0 1.0 0.0
EMISFACT VOL203       HRDOW7 0.0 0.0 0.0 0.0 0.0 0.0 0.0 0.0
EMISFACT VOL203       HRDOW7 0.0 0.0 0.0 0.0 0.0 0.0 0.0 1.0
EMISFACT VOL203       HRDOW7 1.0 1.0 1.0 1.0 1.0 1.0 1.0 0.0
EMISFACT VOL203       HRDOW7 0.0 0.0 0.0 0.0 0.0 0.0 0.0 0.0
```

```
EMISFACT VOL203       HRDOW7 0.0 0.0 0.0 0.0 0.0 0.0 0.0 0.0
EMISFACT VOL203       HRDOW7 0.0 0.0 0.0 0.0 0.0 0.0 0.0 0.0
EMISFACT VOL203       HRDOW7 0.0 0.0 0.0 0.0 0.0 0.0 0.0 0.0
EMISFACT VOL203       HRDOW7 0.0 0.0 0.0 0.0 0.0 0.0 0.0 0.0
EMISFACT VOL203       HRDOW7 0.0 0.0 0.0 0.0 0.0 0.0 0.0 0.0
EMISFACT VOL203       HRDOW7 0.0 0.0 0.0 0.0 0.0 0.0 0.0 0.0
EMISFACT VOL204       HRDOW7 0.0 0.0 0.0 0.0 0.0 0.0 0.0 1.0
EMISFACT VOL204       HRDOW7 1.0 1.0 1.0 1.0 1.0 1.0 1.0 0.0
EMISFACT VOL204       HRDOW7 0.0 0.0 0.0 0.0 0.0 0.0 0.0 0.0
EMISFACT VOL204       HRDOW7 0.0 0.0 0.0 0.0 0.0 0.0 0.0 1.0
EMISFACT VOL204       HRDOW7 1.0 1.0 1.0 1.0 1.0 1.0 1.0 0.0
EMISFACT VOL204       HRDOW7 0.0 0.0 0.0 0.0 0.0 0.0 0.0 0.0
EMISFACT VOL204       HRDOW7 0.0 0.0 0.0 0.0 0.0 0.0 0.0 1.0
EMISFACT VOL204       HRDOW7 1.0 1.0 1.0 1.0 1.0 1.0 1.0 0.0
EMISFACT VOL204       HRDOW7 0.0 0.0 0.0 0.0 0.0 0.0 0.0 0.0
EMISFACT VOL204       HRDOW7 0.0 0.0 0.0 0.0 0.0 0.0 0.0 1.0
EMISFACT VOL204       HRDOW7 1.0 1.0 1.0 1.0 1.0 1.0 1.0 0.0
EMISFACT VOL204       HRDOW7 0.0 0.0 0.0 0.0 0.0 0.0 0.0 0.0
EMISFACT VOL204       HRDOW7 0.0 0.0 0.0 0.0 0.0 0.0 0.0 1.0
EMISFACT VOL204       HRDOW7 1.0 1.0 1.0 1.0 1.0 1.0 1.0 0.0
EMISFACT VOL204       HRDOW7 0.0 0.0 0.0 0.0 0.0 0.0 0.0 0.0
EMISFACT VOL204       HRDOW7 0.0 0.0 0.0 0.0 0.0 0.0 0.0 0.0
EMISFACT VOL204       HRDOW7 0.0 0.0 0.0 0.0 0.0 0.0 0.0 0.0
EMISFACT VOL204       HRDOW7 0.0 0.0 0.0 0.0 0.0 0.0 0.0 0.0
EMISFACT VOL204       HRDOW7 0.0 0.0 0.0 0.0 0.0 0.0 0.0 0.0
EMISFACT VOL204       HRDOW7 0.0 0.0 0.0 0.0 0.0 0.0 0.0 0.0
EMISFACT VOL205       HRDOW7 0.0 0.0 0.0 0.0 0.0 0.0 0.0 1.0
EMISFACT VOL205       HRDOW7 1.0 1.0 1.0 1.0 1.0 1.0 1.0 0.0
EMISFACT VOL205       HRDOW7 0.0 0.0 0.0 0.0 0.0 0.0 0.0 0.0
EMISFACT VOL205       HRDOW7 0.0 0.0 0.0 0.0 0.0 0.0 0.0 1.0
EMISFACT VOL205       HRDOW7 1.0 1.0 1.0 1.0 1.0 1.0 1.0 0.0
EMISFACT VOL205       HRDOW7 0.0 0.0 0.0 0.0 0.0 0.0 0.0 0.0
EMISFACT VOL205       HRDOW7 0.0 0.0 0.0 0.0 0.0 0.0 0.0 1.0
EMISFACT VOL205       HRDOW7 1.0 1.0 1.0 1.0 1.0 1.0 1.0 0.0
EMISFACT VOL205       HRDOW7 0.0 0.0 0.0 0.0 0.0 0.0 0.0 0.0
EMISFACT VOL205       HRDOW7 0.0 0.0 0.0 0.0 0.0 0.0 0.0 1.0
EMISFACT VOL205       HRDOW7 1.0 1.0 1.0 1.0 1.0 1.0 1.0 0.0
EMISFACT VOL205       HRDOW7 0.0 0.0 0.0 0.0 0.0 0.0 0.0 0.0
EMISFACT VOL205       HRDOW7 0.0 0.0 0.0 0.0 0.0 0.0 0.0 0.0
EMISFACT VOL205       HRDOW7 0.0 0.0 0.0 0.0 0.0 0.0 0.0 0.0
EMISFACT VOL205       HRDOW7 0.0 0.0 0.0 0.0 0.0 0.0 0.0 0.0
EMISFACT VOL205       HRDOW7 0.0 0.0 0.0 0.0 0.0 0.0 0.0 0.0
EMISFACT VOL205       HRDOW7 0.0 0.0 0.0 0.0 0.0 0.0 0.0 0.0
EMISFACT VOL206       HRDOW7 0.0 0.0 0.0 0.0 0.0 0.0 0.0 1.0
EMISFACT VOL206       HRDOW7 1.0 1.0 1.0 1.0 1.0 1.0 1.0 0.0
EMISFACT VOL206       HRDOW7 0.0 0.0 0.0 0.0 0.0 0.0 0.0 0.0
EMISFACT VOL206       HRDOW7 0.0 0.0 0.0 0.0 0.0 0.0 0.0 1.0
EMISFACT VOL206       HRDOW7 1.0 1.0 1.0 1.0 1.0 1.0 1.0 0.0
EMISFACT VOL206       HRDOW7 0.0 0.0 0.0 0.0 0.0 0.0 0.0 0.0
EMISFACT VOL206       HRDOW7 0.0 0.0 0.0 0.0 0.0 0.0 0.0 1.0
EMISFACT VOL206       HRDOW7 1.0 1.0 1.0 1.0 1.0 1.0 1.0 0.0
EMISFACT VOL206       HRDOW7 0.0 0.0 0.0 0.0 0.0 0.0 0.0 0.0
EMISFACT VOL206       HRDOW7 0.0 0.0 0.0 0.0 0.0 0.0 0.0 1.0
EMISFACT VOL206       HRDOW7 1.0 1.0 1.0 1.0 1.0 1.0 1.0 0.0
EMISFACT VOL206       HRDOW7 0.0 0.0 0.0 0.0 0.0 0.0 0.0 0.0
EMISFACT VOL206       HRDOW7 0.0 0.0 0.0 0.0 0.0 0.0 0.0 0.0
EMISFACT VOL206       HRDOW7 0.0 0.0 0.0 0.0 0.0 0.0 0.0 0.0
EMISFACT VOL206       HRDOW7 0.0 0.0 0.0 0.0 0.0 0.0 0.0 0.0
```

```
EMISFACT VOL206       HRDOW7 0.0 0.0 0.0 0.0 0.0 0.0 0.0 0.0
EMISFACT VOL206       HRDOW7 0.0 0.0 0.0 0.0 0.0 0.0 0.0 0.0
EMISFACT VOL206       HRDOW7 0.0 0.0 0.0 0.0 0.0 0.0 0.0 0.0
EMISFACT VOL207       HRDOW7 0.0 0.0 0.0 0.0 0.0 0.0 0.0 1.0
EMISFACT VOL207       HRDOW7 1.0 1.0 1.0 1.0 1.0 1.0 1.0 0.0
EMISFACT VOL207       HRDOW7 0.0 0.0 0.0 0.0 0.0 0.0 0.0 0.0
EMISFACT VOL207       HRDOW7 0.0 0.0 0.0 0.0 0.0 0.0 0.0 1.0
EMISFACT VOL207       HRDOW7 1.0 1.0 1.0 1.0 1.0 1.0 1.0 0.0
EMISFACT VOL207       HRDOW7 0.0 0.0 0.0 0.0 0.0 0.0 0.0 0.0
EMISFACT VOL207       HRDOW7 0.0 0.0 0.0 0.0 0.0 0.0 0.0 1.0
EMISFACT VOL207       HRDOW7 1.0 1.0 1.0 1.0 1.0 1.0 1.0 0.0
EMISFACT VOL207       HRDOW7 0.0 0.0 0.0 0.0 0.0 0.0 0.0 0.0
EMISFACT VOL207       HRDOW7 0.0 0.0 0.0 0.0 0.0 0.0 0.0 1.0
EMISFACT VOL207       HRDOW7 1.0 1.0 1.0 1.0 1.0 1.0 1.0 0.0
EMISFACT VOL207       HRDOW7 0.0 0.0 0.0 0.0 0.0 0.0 0.0 0.0
EMISFACT VOL207       HRDOW7 0.0 0.0 0.0 0.0 0.0 0.0 0.0 1.0
EMISFACT VOL207       HRDOW7 1.0 1.0 1.0 1.0 1.0 1.0 1.0 0.0
EMISFACT VOL207       HRDOW7 0.0 0.0 0.0 0.0 0.0 0.0 0.0 0.0
EMISFACT VOL207       HRDOW7 0.0 0.0 0.0 0.0 0.0 0.0 0.0 0.0
EMISFACT VOL207       HRDOW7 0.0 0.0 0.0 0.0 0.0 0.0 0.0 0.0
EMISFACT VOL207       HRDOW7 0.0 0.0 0.0 0.0 0.0 0.0 0.0 0.0
EMISFACT VOL207       HRDOW7 0.0 0.0 0.0 0.0 0.0 0.0 0.0 0.0
EMISFACT VOL207       HRDOW7 0.0 0.0 0.0 0.0 0.0 0.0 0.0 0.0
EMISFACT VOL207       HRDOW7 0.0 0.0 0.0 0.0 0.0 0.0 0.0 0.0
EMISFACT VOL208       HRDOW7 0.0 0.0 0.0 0.0 0.0 0.0 0.0 1.0
EMISFACT VOL208       HRDOW7 1.0 1.0 1.0 1.0 1.0 1.0 1.0 0.0
EMISFACT VOL208       HRDOW7 0.0 0.0 0.0 0.0 0.0 0.0 0.0 0.0
EMISFACT VOL208       HRDOW7 0.0 0.0 0.0 0.0 0.0 0.0 0.0 1.0
EMISFACT VOL208       HRDOW7 1.0 1.0 1.0 1.0 1.0 1.0 1.0 0.0
EMISFACT VOL208       HRDOW7 0.0 0.0 0.0 0.0 0.0 0.0 0.0 0.0
EMISFACT VOL208       HRDOW7 0.0 0.0 0.0 0.0 0.0 0.0 0.0 1.0
EMISFACT VOL208       HRDOW7 1.0 1.0 1.0 1.0 1.0 1.0 1.0 0.0
EMISFACT VOL208       HRDOW7 0.0 0.0 0.0 0.0 0.0 0.0 0.0 0.0
EMISFACT VOL208       HRDOW7 0.0 0.0 0.0 0.0 0.0 0.0 0.0 1.0
EMISFACT VOL208       HRDOW7 1.0 1.0 1.0 1.0 1.0 1.0 1.0 0.0
EMISFACT VOL208       HRDOW7 0.0 0.0 0.0 0.0 0.0 0.0 0.0 0.0
EMISFACT VOL208       HRDOW7 0.0 0.0 0.0 0.0 0.0 0.0 0.0 1.0
EMISFACT VOL208       HRDOW7 1.0 1.0 1.0 1.0 1.0 1.0 1.0 0.0
EMISFACT VOL208       HRDOW7 0.0 0.0 0.0 0.0 0.0 0.0 0.0 0.0
EMISFACT VOL208       HRDOW7 0.0 0.0 0.0 0.0 0.0 0.0 0.0 0.0
EMISFACT VOL208       HRDOW7 0.0 0.0 0.0 0.0 0.0 0.0 0.0 0.0
EMISFACT VOL208       HRDOW7 0.0 0.0 0.0 0.0 0.0 0.0 0.0 0.0
EMISFACT VOL208       HRDOW7 0.0 0.0 0.0 0.0 0.0 0.0 0.0 0.0
EMISFACT VOL208       HRDOW7 0.0 0.0 0.0 0.0 0.0 0.0 0.0 0.0
EMISFACT VOL209       HRDOW7 0.0 0.0 0.0 0.0 0.0 0.0 0.0 1.0
EMISFACT VOL209       HRDOW7 1.0 1.0 1.0 1.0 1.0 1.0 1.0 0.0
EMISFACT VOL209       HRDOW7 0.0 0.0 0.0 0.0 0.0 0.0 0.0 0.0
EMISFACT VOL209       HRDOW7 0.0 0.0 0.0 0.0 0.0 0.0 0.0 1.0
EMISFACT VOL209       HRDOW7 1.0 1.0 1.0 1.0 1.0 1.0 1.0 0.0
EMISFACT VOL209       HRDOW7 0.0 0.0 0.0 0.0 0.0 0.0 0.0 0.0
EMISFACT VOL209       HRDOW7 0.0 0.0 0.0 0.0 0.0 0.0 0.0 1.0
EMISFACT VOL209       HRDOW7 1.0 1.0 1.0 1.0 1.0 1.0 1.0 0.0
EMISFACT VOL209       HRDOW7 0.0 0.0 0.0 0.0 0.0 0.0 0.0 0.0
EMISFACT VOL209       HRDOW7 0.0 0.0 0.0 0.0 0.0 0.0 0.0 1.0
EMISFACT VOL209       HRDOW7 1.0 1.0 1.0 1.0 1.0 1.0 1.0 0.0
EMISFACT VOL209       HRDOW7 0.0 0.0 0.0 0.0 0.0 0.0 0.0 0.0
EMISFACT VOL209       HRDOW7 0.0 0.0 0.0 0.0 0.0 0.0 0.0 0.0
EMISFACT VOL209       HRDOW7 0.0 0.0 0.0 0.0 0.0 0.0 0.0 0.0
EMISFACT VOL209       HRDOW7 0.0 0.0 0.0 0.0 0.0 0.0 0.0 0.0
EMISFACT VOL209       HRDOW7 0.0 0.0 0.0 0.0 0.0 0.0 0.0 0.0
EMISFACT VOL209       HRDOW7 0.0 0.0 0.0 0.0 0.0 0.0 0.0 0.0
EMISFACT VOL209       HRDOW7 0.0 0.0 0.0 0.0 0.0 0.0 0.0 0.0
```

```
EMISFACT VOL210       HRDOW7 0.0 0.0 0.0 0.0 0.0 0.0 0.0 1.0
EMISFACT VOL210       HRDOW7 1.0 1.0 1.0 1.0 1.0 1.0 1.0 0.0
EMISFACT VOL210       HRDOW7 0.0 0.0 0.0 0.0 0.0 0.0 0.0 0.0
EMISFACT VOL210       HRDOW7 0.0 0.0 0.0 0.0 0.0 0.0 0.0 1.0
EMISFACT VOL210       HRDOW7 1.0 1.0 1.0 1.0 1.0 1.0 1.0 0.0
EMISFACT VOL210       HRDOW7 0.0 0.0 0.0 0.0 0.0 0.0 0.0 0.0
EMISFACT VOL210       HRDOW7 0.0 0.0 0.0 0.0 0.0 0.0 0.0 1.0
EMISFACT VOL210       HRDOW7 1.0 1.0 1.0 1.0 1.0 1.0 1.0 0.0
EMISFACT VOL210       HRDOW7 0.0 0.0 0.0 0.0 0.0 0.0 0.0 0.0
EMISFACT VOL210       HRDOW7 0.0 0.0 0.0 0.0 0.0 0.0 0.0 1.0
EMISFACT VOL210       HRDOW7 1.0 1.0 1.0 1.0 1.0 1.0 1.0 0.0
EMISFACT VOL210       HRDOW7 0.0 0.0 0.0 0.0 0.0 0.0 0.0 0.0
EMISFACT VOL210       HRDOW7 0.0 0.0 0.0 0.0 0.0 0.0 0.0 1.0
EMISFACT VOL210       HRDOW7 1.0 1.0 1.0 1.0 1.0 1.0 1.0 0.0
EMISFACT VOL210       HRDOW7 0.0 0.0 0.0 0.0 0.0 0.0 0.0 0.0
EMISFACT VOL210       HRDOW7 0.0 0.0 0.0 0.0 0.0 0.0 0.0 0.0
EMISFACT VOL210       HRDOW7 0.0 0.0 0.0 0.0 0.0 0.0 0.0 0.0
EMISFACT VOL210       HRDOW7 0.0 0.0 0.0 0.0 0.0 0.0 0.0 0.0
EMISFACT VOL210       HRDOW7 0.0 0.0 0.0 0.0 0.0 0.0 0.0 0.0
EMISFACT VOL210       HRDOW7 0.0 0.0 0.0 0.0 0.0 0.0 0.0 0.0
EMISFACT VOL211       HRDOW7 0.0 0.0 0.0 0.0 0.0 0.0 0.0 1.0
EMISFACT VOL211       HRDOW7 1.0 1.0 1.0 1.0 1.0 1.0 1.0 0.0
EMISFACT VOL211       HRDOW7 0.0 0.0 0.0 0.0 0.0 0.0 0.0 0.0
EMISFACT VOL211       HRDOW7 0.0 0.0 0.0 0.0 0.0 0.0 0.0 1.0
EMISFACT VOL211       HRDOW7 1.0 1.0 1.0 1.0 1.0 1.0 1.0 0.0
EMISFACT VOL211       HRDOW7 0.0 0.0 0.0 0.0 0.0 0.0 0.0 0.0
EMISFACT VOL211       HRDOW7 0.0 0.0 0.0 0.0 0.0 0.0 0.0 1.0
EMISFACT VOL211       HRDOW7 1.0 1.0 1.0 1.0 1.0 1.0 1.0 0.0
EMISFACT VOL211       HRDOW7 0.0 0.0 0.0 0.0 0.0 0.0 0.0 0.0
EMISFACT VOL211       HRDOW7 0.0 0.0 0.0 0.0 0.0 0.0 0.0 1.0
EMISFACT VOL211       HRDOW7 1.0 1.0 1.0 1.0 1.0 1.0 1.0 0.0
EMISFACT VOL211       HRDOW7 0.0 0.0 0.0 0.0 0.0 0.0 0.0 0.0
EMISFACT VOL211       HRDOW7 0.0 0.0 0.0 0.0 0.0 0.0 0.0 0.0
EMISFACT VOL211       HRDOW7 0.0 0.0 0.0 0.0 0.0 0.0 0.0 0.0
EMISFACT VOL211       HRDOW7 0.0 0.0 0.0 0.0 0.0 0.0 0.0 0.0
EMISFACT VOL211       HRDOW7 0.0 0.0 0.0 0.0 0.0 0.0 0.0 0.0
EMISFACT VOL211       HRDOW7 0.0 0.0 0.0 0.0 0.0 0.0 0.0 0.0
EMISFACT VOL212       HRDOW7 0.0 0.0 0.0 0.0 0.0 0.0 0.0 1.0
EMISFACT VOL212       HRDOW7 1.0 1.0 1.0 1.0 1.0 1.0 1.0 0.0
EMISFACT VOL212       HRDOW7 0.0 0.0 0.0 0.0 0.0 0.0 0.0 0.0
EMISFACT VOL212       HRDOW7 0.0 0.0 0.0 0.0 0.0 0.0 0.0 1.0
EMISFACT VOL212       HRDOW7 1.0 1.0 1.0 1.0 1.0 1.0 1.0 0.0
EMISFACT VOL212       HRDOW7 0.0 0.0 0.0 0.0 0.0 0.0 0.0 0.0
EMISFACT VOL212       HRDOW7 0.0 0.0 0.0 0.0 0.0 0.0 0.0 1.0
EMISFACT VOL212       HRDOW7 1.0 1.0 1.0 1.0 1.0 1.0 1.0 0.0
EMISFACT VOL212       HRDOW7 0.0 0.0 0.0 0.0 0.0 0.0 0.0 0.0
EMISFACT VOL212       HRDOW7 0.0 0.0 0.0 0.0 0.0 0.0 0.0 1.0
EMISFACT VOL212       HRDOW7 1.0 1.0 1.0 1.0 1.0 1.0 1.0 0.0
EMISFACT VOL212       HRDOW7 0.0 0.0 0.0 0.0 0.0 0.0 0.0 0.0
EMISFACT VOL212       HRDOW7 0.0 0.0 0.0 0.0 0.0 0.0 0.0 0.0
EMISFACT VOL212       HRDOW7 0.0 0.0 0.0 0.0 0.0 0.0 0.0 0.0
EMISFACT VOL212       HRDOW7 0.0 0.0 0.0 0.0 0.0 0.0 0.0 0.0
EMISFACT VOL212       HRDOW7 0.0 0.0 0.0 0.0 0.0 0.0 0.0 0.0
EMISFACT VOL212       HRDOW7 0.0 0.0 0.0 0.0 0.0 0.0 0.0 0.0
EMISFACT VOL212       HRDOW7 0.0 0.0 0.0 0.0 0.0 0.0 0.0 0.0
EMISFACT VOL213       HRDOW7 0.0 0.0 0.0 0.0 0.0 0.0 0.0 1.0
EMISFACT VOL213       HRDOW7 1.0 1.0 1.0 1.0 1.0 1.0 1.0 0.0
EMISFACT VOL213       HRDOW7 0.0 0.0 0.0 0.0 0.0 0.0 0.0 0.0
```

```
EMISFACT VOL213       HRDOW7 0.0 0.0 0.0 0.0 0.0 0.0 0.0 1.0
EMISFACT VOL213       HRDOW7 1.0 1.0 1.0 1.0 1.0 1.0 1.0 0.0
EMISFACT VOL213       HRDOW7 0.0 0.0 0.0 0.0 0.0 0.0 0.0 0.0
EMISFACT VOL213       HRDOW7 0.0 0.0 0.0 0.0 0.0 0.0 0.0 1.0
EMISFACT VOL213       HRDOW7 1.0 1.0 1.0 1.0 1.0 1.0 1.0 0.0
EMISFACT VOL213       HRDOW7 0.0 0.0 0.0 0.0 0.0 0.0 0.0 0.0
EMISFACT VOL213       HRDOW7 0.0 0.0 0.0 0.0 0.0 0.0 0.0 1.0
EMISFACT VOL213       HRDOW7 1.0 1.0 1.0 1.0 1.0 1.0 1.0 0.0
EMISFACT VOL213       HRDOW7 0.0 0.0 0.0 0.0 0.0 0.0 0.0 0.0
EMISFACT VOL213       HRDOW7 0.0 0.0 0.0 0.0 0.0 0.0 0.0 1.0
EMISFACT VOL213       HRDOW7 1.0 1.0 1.0 1.0 1.0 1.0 1.0 0.0
EMISFACT VOL213       HRDOW7 0.0 0.0 0.0 0.0 0.0 0.0 0.0 0.0
EMISFACT VOL213       HRDOW7 0.0 0.0 0.0 0.0 0.0 0.0 0.0 0.0
EMISFACT VOL213       HRDOW7 0.0 0.0 0.0 0.0 0.0 0.0 0.0 0.0
EMISFACT VOL213       HRDOW7 0.0 0.0 0.0 0.0 0.0 0.0 0.0 0.0
EMISFACT VOL213       HRDOW7 0.0 0.0 0.0 0.0 0.0 0.0 0.0 0.0
EMISFACT VOL213       HRDOW7 0.0 0.0 0.0 0.0 0.0 0.0 0.0 0.0
EMISFACT VOL213       HRDOW7 0.0 0.0 0.0 0.0 0.0 0.0 0.0 0.0
EMISFACT VOL214       HRDOW7 0.0 0.0 0.0 0.0 0.0 0.0 0.0 1.0
EMISFACT VOL214       HRDOW7 1.0 1.0 1.0 1.0 1.0 1.0 1.0 0.0
EMISFACT VOL214       HRDOW7 0.0 0.0 0.0 0.0 0.0 0.0 0.0 0.0
EMISFACT VOL214       HRDOW7 0.0 0.0 0.0 0.0 0.0 0.0 0.0 1.0
EMISFACT VOL214       HRDOW7 1.0 1.0 1.0 1.0 1.0 1.0 1.0 0.0
EMISFACT VOL214       HRDOW7 0.0 0.0 0.0 0.0 0.0 0.0 0.0 0.0
EMISFACT VOL214       HRDOW7 0.0 0.0 0.0 0.0 0.0 0.0 0.0 1.0
EMISFACT VOL214       HRDOW7 1.0 1.0 1.0 1.0 1.0 1.0 1.0 0.0
EMISFACT VOL214       HRDOW7 0.0 0.0 0.0 0.0 0.0 0.0 0.0 0.0
EMISFACT VOL214       HRDOW7 0.0 0.0 0.0 0.0 0.0 0.0 0.0 1.0
EMISFACT VOL214       HRDOW7 1.0 1.0 1.0 1.0 1.0 1.0 1.0 0.0
EMISFACT VOL214       HRDOW7 0.0 0.0 0.0 0.0 0.0 0.0 0.0 0.0
EMISFACT VOL214       HRDOW7 0.0 0.0 0.0 0.0 0.0 0.0 0.0 0.0
EMISFACT VOL214       HRDOW7 0.0 0.0 0.0 0.0 0.0 0.0 0.0 0.0
EMISFACT VOL214       HRDOW7 0.0 0.0 0.0 0.0 0.0 0.0 0.0 0.0
EMISFACT VOL214       HRDOW7 0.0 0.0 0.0 0.0 0.0 0.0 0.0 0.0
EMISFACT VOL214       HRDOW7 0.0 0.0 0.0 0.0 0.0 0.0 0.0 0.0
EMISFACT VOL214       HRDOW7 0.0 0.0 0.0 0.0 0.0 0.0 0.0 0.0
EMISFACT VOL215       HRDOW7 0.0 0.0 0.0 0.0 0.0 0.0 0.0 1.0
EMISFACT VOL215       HRDOW7 1.0 1.0 1.0 1.0 1.0 1.0 1.0 0.0
EMISFACT VOL215       HRDOW7 0.0 0.0 0.0 0.0 0.0 0.0 0.0 0.0
EMISFACT VOL215       HRDOW7 0.0 0.0 0.0 0.0 0.0 0.0 0.0 1.0
EMISFACT VOL215       HRDOW7 1.0 1.0 1.0 1.0 1.0 1.0 1.0 0.0
EMISFACT VOL215       HRDOW7 0.0 0.0 0.0 0.0 0.0 0.0 0.0 0.0
EMISFACT VOL215       HRDOW7 0.0 0.0 0.0 0.0 0.0 0.0 0.0 1.0
EMISFACT VOL215       HRDOW7 1.0 1.0 1.0 1.0 1.0 1.0 1.0 0.0
EMISFACT VOL215       HRDOW7 0.0 0.0 0.0 0.0 0.0 0.0 0.0 0.0
EMISFACT VOL215       HRDOW7 0.0 0.0 0.0 0.0 0.0 0.0 0.0 1.0
EMISFACT VOL215       HRDOW7 1.0 1.0 1.0 1.0 1.0 1.0 1.0 0.0
EMISFACT VOL215       HRDOW7 0.0 0.0 0.0 0.0 0.0 0.0 0.0 0.0
EMISFACT VOL215       HRDOW7 0.0 0.0 0.0 0.0 0.0 0.0 0.0 0.0
EMISFACT VOL215       HRDOW7 0.0 0.0 0.0 0.0 0.0 0.0 0.0 0.0
EMISFACT VOL215       HRDOW7 0.0 0.0 0.0 0.0 0.0 0.0 0.0 0.0
EMISFACT VOL215       HRDOW7 0.0 0.0 0.0 0.0 0.0 0.0 0.0 0.0
EMISFACT VOL215       HRDOW7 0.0 0.0 0.0 0.0 0.0 0.0 0.0 0.0
EMISFACT VOL216       HRDOW7 0.0 0.0 0.0 0.0 0.0 0.0 0.0 1.0
EMISFACT VOL216       HRDOW7 1.0 1.0 1.0 1.0 1.0 1.0 1.0 0.0
EMISFACT VOL216       HRDOW7 0.0 0.0 0.0 0.0 0.0 0.0 0.0 0.0
EMISFACT VOL216       HRDOW7 0.0 0.0 0.0 0.0 0.0 0.0 0.0 1.0
EMISFACT VOL216       HRDOW7 1.0 1.0 1.0 1.0 1.0 1.0 1.0 0.0
EMISFACT VOL216       HRDOW7 0.0 0.0 0.0 0.0 0.0 0.0 0.0 0.0
```

```
EMISFACT VOL216       HRDOW7 0.0 0.0 0.0 0.0 0.0 0.0 0.0 1.0
EMISFACT VOL216       HRDOW7 1.0 1.0 1.0 1.0 1.0 1.0 1.0 0.0
EMISFACT VOL216       HRDOW7 0.0 0.0 0.0 0.0 0.0 0.0 0.0 0.0
EMISFACT VOL216       HRDOW7 0.0 0.0 0.0 0.0 0.0 0.0 0.0 1.0
EMISFACT VOL216       HRDOW7 1.0 1.0 1.0 1.0 1.0 1.0 1.0 0.0
EMISFACT VOL216       HRDOW7 0.0 0.0 0.0 0.0 0.0 0.0 0.0 0.0
EMISFACT VOL216       HRDOW7 0.0 0.0 0.0 0.0 0.0 0.0 0.0 1.0
EMISFACT VOL216       HRDOW7 1.0 1.0 1.0 1.0 1.0 1.0 1.0 0.0
EMISFACT VOL216       HRDOW7 0.0 0.0 0.0 0.0 0.0 0.0 0.0 0.0
EMISFACT VOL216       HRDOW7 0.0 0.0 0.0 0.0 0.0 0.0 0.0 0.0
EMISFACT VOL216       HRDOW7 0.0 0.0 0.0 0.0 0.0 0.0 0.0 0.0
EMISFACT VOL216       HRDOW7 0.0 0.0 0.0 0.0 0.0 0.0 0.0 0.0
EMISFACT VOL216       HRDOW7 0.0 0.0 0.0 0.0 0.0 0.0 0.0 0.0
EMISFACT VOL216       HRDOW7 0.0 0.0 0.0 0.0 0.0 0.0 0.0 0.0
EMISFACT VOL216       HRDOW7 0.0 0.0 0.0 0.0 0.0 0.0 0.0 0.0
EMISFACT VOL217       HRDOW7 0.0 0.0 0.0 0.0 0.0 0.0 0.0 1.0
EMISFACT VOL217       HRDOW7 1.0 1.0 1.0 1.0 1.0 1.0 1.0 0.0
EMISFACT VOL217       HRDOW7 0.0 0.0 0.0 0.0 0.0 0.0 0.0 0.0
EMISFACT VOL217       HRDOW7 0.0 0.0 0.0 0.0 0.0 0.0 0.0 1.0
EMISFACT VOL217       HRDOW7 1.0 1.0 1.0 1.0 1.0 1.0 1.0 0.0
EMISFACT VOL217       HRDOW7 0.0 0.0 0.0 0.0 0.0 0.0 0.0 0.0
EMISFACT VOL217       HRDOW7 0.0 0.0 0.0 0.0 0.0 0.0 0.0 1.0
EMISFACT VOL217       HRDOW7 1.0 1.0 1.0 1.0 1.0 1.0 1.0 0.0
EMISFACT VOL217       HRDOW7 0.0 0.0 0.0 0.0 0.0 0.0 0.0 0.0
EMISFACT VOL217       HRDOW7 0.0 0.0 0.0 0.0 0.0 0.0 0.0 1.0
EMISFACT VOL217       HRDOW7 1.0 1.0 1.0 1.0 1.0 1.0 1.0 0.0
EMISFACT VOL217       HRDOW7 0.0 0.0 0.0 0.0 0.0 0.0 0.0 0.0
EMISFACT VOL217       HRDOW7 0.0 0.0 0.0 0.0 0.0 0.0 0.0 1.0
EMISFACT VOL217       HRDOW7 1.0 1.0 1.0 1.0 1.0 1.0 1.0 0.0
EMISFACT VOL217       HRDOW7 0.0 0.0 0.0 0.0 0.0 0.0 0.0 0.0
EMISFACT VOL217       HRDOW7 0.0 0.0 0.0 0.0 0.0 0.0 0.0 0.0
EMISFACT VOL217       HRDOW7 0.0 0.0 0.0 0.0 0.0 0.0 0.0 0.0
EMISFACT VOL217       HRDOW7 0.0 0.0 0.0 0.0 0.0 0.0 0.0 0.0
EMISFACT VOL217       HRDOW7 0.0 0.0 0.0 0.0 0.0 0.0 0.0 0.0
EMISFACT VOL217       HRDOW7 0.0 0.0 0.0 0.0 0.0 0.0 0.0 0.0
EMISFACT VOL217       HRDOW7 0.0 0.0 0.0 0.0 0.0 0.0 0.0 0.0
EMISFACT VOL218       HRDOW7 0.0 0.0 0.0 0.0 0.0 0.0 0.0 1.0
EMISFACT VOL218       HRDOW7 1.0 1.0 1.0 1.0 1.0 1.0 1.0 0.0
EMISFACT VOL218       HRDOW7 0.0 0.0 0.0 0.0 0.0 0.0 0.0 0.0
EMISFACT VOL218       HRDOW7 0.0 0.0 0.0 0.0 0.0 0.0 0.0 1.0
EMISFACT VOL218       HRDOW7 1.0 1.0 1.0 1.0 1.0 1.0 1.0 0.0
EMISFACT VOL218       HRDOW7 0.0 0.0 0.0 0.0 0.0 0.0 0.0 0.0
EMISFACT VOL218       HRDOW7 0.0 0.0 0.0 0.0 0.0 0.0 0.0 1.0
EMISFACT VOL218       HRDOW7 1.0 1.0 1.0 1.0 1.0 1.0 1.0 0.0
EMISFACT VOL218       HRDOW7 0.0 0.0 0.0 0.0 0.0 0.0 0.0 0.0
EMISFACT VOL218       HRDOW7 0.0 0.0 0.0 0.0 0.0 0.0 0.0 1.0
EMISFACT VOL218       HRDOW7 1.0 1.0 1.0 1.0 1.0 1.0 1.0 0.0
EMISFACT VOL218       HRDOW7 0.0 0.0 0.0 0.0 0.0 0.0 0.0 0.0
EMISFACT VOL218       HRDOW7 0.0 0.0 0.0 0.0 0.0 0.0 0.0 0.0
EMISFACT VOL218       HRDOW7 0.0 0.0 0.0 0.0 0.0 0.0 0.0 0.0
EMISFACT VOL218       HRDOW7 0.0 0.0 0.0 0.0 0.0 0.0 0.0 0.0
EMISFACT VOL218       HRDOW7 0.0 0.0 0.0 0.0 0.0 0.0 0.0 0.0
EMISFACT VOL218       HRDOW7 0.0 0.0 0.0 0.0 0.0 0.0 0.0 0.0
EMISFACT VOL219       HRDOW7 0.0 0.0 0.0 0.0 0.0 0.0 0.0 1.0
EMISFACT VOL219       HRDOW7 1.0 1.0 1.0 1.0 1.0 1.0 1.0 0.0
EMISFACT VOL219       HRDOW7 0.0 0.0 0.0 0.0 0.0 0.0 0.0 0.0
EMISFACT VOL219       HRDOW7 0.0 0.0 0.0 0.0 0.0 0.0 0.0 1.0
EMISFACT VOL219       HRDOW7 1.0 1.0 1.0 1.0 1.0 1.0 1.0 0.0
EMISFACT VOL219       HRDOW7 0.0 0.0 0.0 0.0 0.0 0.0 0.0 0.0
EMISFACT VOL219       HRDOW7 0.0 0.0 0.0 0.0 0.0 0.0 0.0 1.0
EMISFACT VOL219       HRDOW7 1.0 1.0 1.0 1.0 1.0 1.0 1.0 0.0
EMISFACT VOL219       HRDOW7 0.0 0.0 0.0 0.0 0.0 0.0 0.0 0.0
```

```
   EMISFACT VOL219       HRDOW7 0.0 0.0 0.0 0.0 0.0 0.0 0.0 1.0
   EMISFACT VOL219       HRDOW7 1.0 1.0 1.0 1.0 1.0 1.0 1.0 0.0
   EMISFACT VOL219       HRDOW7 0.0 0.0 0.0 0.0 0.0 0.0 0.0 0.0
   EMISFACT VOL219       HRDOW7 0.0 0.0 0.0 0.0 0.0 0.0 0.0 1.0
   EMISFACT VOL219       HRDOW7 1.0 1.0 1.0 1.0 1.0 1.0 1.0 0.0
   EMISFACT VOL219       HRDOW7 0.0 0.0 0.0 0.0 0.0 0.0 0.0 0.0
   EMISFACT VOL219       HRDOW7 0.0 0.0 0.0 0.0 0.0 0.0 0.0 0.0
   EMISFACT VOL219       HRDOW7 0.0 0.0 0.0 0.0 0.0 0.0 0.0 0.0
   EMISFACT VOL219       HRDOW7 0.0 0.0 0.0 0.0 0.0 0.0 0.0 0.0
   EMISFACT VOL219       HRDOW7 0.0 0.0 0.0 0.0 0.0 0.0 0.0 0.0
   EMISFACT VOL219       HRDOW7 0.0 0.0 0.0 0.0 0.0 0.0 0.0 0.0
   EMISFACT VOL220       HRDOW7 0.0 0.0 0.0 0.0 0.0 0.0 0.0 1.0
   EMISFACT VOL220       HRDOW7 1.0 1.0 1.0 1.0 1.0 1.0 1.0 0.0
   EMISFACT VOL220       HRDOW7 0.0 0.0 0.0 0.0 0.0 0.0 0.0 0.0
   EMISFACT VOL220       HRDOW7 0.0 0.0 0.0 0.0 0.0 0.0 0.0 1.0
   EMISFACT VOL220       HRDOW7 1.0 1.0 1.0 1.0 1.0 1.0 1.0 0.0
   EMISFACT VOL220       HRDOW7 0.0 0.0 0.0 0.0 0.0 0.0 0.0 0.0
   EMISFACT VOL220       HRDOW7 0.0 0.0 0.0 0.0 0.0 0.0 0.0 1.0
   EMISFACT VOL220       HRDOW7 1.0 1.0 1.0 1.0 1.0 1.0 1.0 0.0
   EMISFACT VOL220       HRDOW7 0.0 0.0 0.0 0.0 0.0 0.0 0.0 0.0
   EMISFACT VOL220       HRDOW7 0.0 0.0 0.0 0.0 0.0 0.0 0.0 1.0
   EMISFACT VOL220       HRDOW7 1.0 1.0 1.0 1.0 1.0 1.0 1.0 0.0
   EMISFACT VOL220       HRDOW7 0.0 0.0 0.0 0.0 0.0 0.0 0.0 0.0
   EMISFACT VOL220       HRDOW7 0.0 0.0 0.0 0.0 0.0 0.0 0.0 1.0
   EMISFACT VOL220       HRDOW7 1.0 1.0 1.0 1.0 1.0 1.0 1.0 0.0
   EMISFACT VOL220       HRDOW7 0.0 0.0 0.0 0.0 0.0 0.0 0.0 0.0
   EMISFACT VOL220       HRDOW7 0.0 0.0 0.0 0.0 0.0 0.0 0.0 0.0
   EMISFACT VOL220       HRDOW7 0.0 0.0 0.0 0.0 0.0 0.0 0.0 0.0
   EMISFACT VOL220       HRDOW7 0.0 0.0 0.0 0.0 0.0 0.0 0.0 0.0
   EMISFACT VOL220       HRDOW7 0.0 0.0 0.0 0.0 0.0 0.0 0.0 0.0
   EMISFACT VOL220       HRDOW7 0.0 0.0 0.0 0.0 0.0 0.0 0.0 0.0
   SRCGROUP ALL
SO FINISHED
**
****************************************
** AERMOD Receptor Pathway
****************************************
**
**
RE STARTING
   INCLUDED "13445 CONS HRA MIT.rou"
RE FINISHED
**
****************************************
** AERMOD Meteorology Pathway
****************************************
**
**
ME STARTING
   SURFFILE PerrisADJU\PERI_V9_ADJU\PERI_v9.SFC
   PROFFILE PerrisADJU\PERI_V9_ADJU\PERI_v9.PFL
   SURFDATA 3171 2010
   UAIRDATA 3190 2010
   SITEDATA 99999 2010
   PROFBASE 442.0 METERS
ME FINISHED
**
****************************************
** AERMOD Output Pathway
****************************************
**
**
OU STARTING
** Auto-Generated Plotfiles
```

```
   PLOTFILE PERIOD ALL "13445 CONS HRA MIT.AD\PE00GALL.PLT" 31
   SUMMFILE "13445 CONS HRA MIT.sum"
OU FINISHED


  *** Message Summary For AERMOD Model Setup ***

  --------- Summary of Total Messages --------

 A Total of            0 Fatal Error Message(s)
 A Total of            2 Warning Message(s)
 A Total of            0 Informational Message(s)


    ******** FATAL ERROR MESSAGES ********
               ***  NONE  ***


    ********   WARNING MESSAGES   ********
 ME W186   15039       MEOPEN: THRESH_1MIN 1-min ASOS wind speed threshold used          0.50
 ME W187   15039       MEOPEN: ADJ_U* Option for Stable Low Winds used in AERMET

 ***********************************
 *** SETUP Finishes Successfully ***
 ***********************************

FF *** AERMOD - VERSION 21112  ***   *** C:\Lakes\AERMOD View\13445 CONS HRA\13445 CONS
HRA.isc               ***        03/11/24
 *** AERMET - VERSION  16216 ***
 ***                                                                    ***       15:09:37

                      PAGE   1
 *** MODELOPTs:    RegDFAULT  CONC  ELEV  URBAN  ADJ_U*

                                            ***     MODEL SETUP OPTIONS SUMMARY       ***
 - - - - - - - - - - - - - - - - - - - - - - - - - - - - - - - - - - - - - - - - - - - - - - -
 - - - - - - - - - - - - - - - -

 **Model Is Setup For Calculation of Average CONCentration Values.

   --  DEPOSITION LOGIC  --
 **NO GAS DEPOSITION Data Provided.
 **NO PARTICLE DEPOSITION Data Provided.
 **Model Uses NO DRY DEPLETION.  DRYDPLT  =  F
 **Model Uses NO WET DEPLETION.  WETDPLT  =  F

 **Model Uses URBAN Dispersion Algorithm for the SBL for   648 Source(s),
   for Total of    1 Urban Area(s):
   Urban Population =   2189641.0 ;  Urban Roughness Length =  1.000 m

 **Model Uses Regulatory DEFAULT Options:
        1. Stack-tip Downwash.
        2. Model Accounts for ELEVated Terrain Effects.
        3. Use Calms Processing Routine.
        4. Use Missing Data Processing Routine.
        5. No Exponential Decay.
        6. Urban Roughness Length of 1.0 Meter Assumed.

 **Other Options Specified:
        ADJ_U*   - Use ADJ_U* option for SBL in AERMET
        CCVR_Sub - Meteorological data includes CCVR substitutions
        TEMP_Sub - Meteorological data includes TEMP substitutions

 **Model Assumes No FLAGPOLE Receptor Heights.

 **The User Specified a Pollutant Type of:  DPM
```

```
 **Model Calculates PERIOD Averages Only

 **This Run Includes:    648 Source(s);       1 Source Group(s); and      75 Receptor(s)

                with:      0 POINT(s), including
                           0 POINTCAP(s) and      0 POINTHOR(s)
                 and:    648 VOLUME source(s)
                 and:      0 AREA type source(s)
                 and:      0 LINE source(s)
                 and:      0 RLINE/RLINEXT source(s)
                 and:      0 OPENPIT source(s)
                 and:      0 BUOYANT LINE source(s) with a total of     0 line(s)


 **Model Set To Continue RUNning After the Setup Testing.

 **The AERMET Input Meteorological Data Version Date:  16216

 **Output Options Selected:
         Model Outputs Tables of PERIOD Averages by Receptor
         Model Outputs External File(s) of High Values for Plotting (PLOTFILE Keyword)
         Model Outputs Separate Summary File of High Ranked Values (SUMMFILE Keyword)

 **NOTE:  The Following Flags May Appear Following CONC Values:  c for Calm Hours
                                                                 m for Missing Hours
                                                                 b for Both Calm and Missing
                                                                 Hours

 **Misc. Inputs:  Base Elev. for Pot. Temp. Profile (m MSL) =   442.00 ;  Decay Coef. =
 0.000     ;  Rot. Angle =     0.0
                 Emission Units = GRAMS/SEC                                ;  Emission Rate
                 Unit Factor =   0.10000E+07
                 Output Units   = MICROGRAMS/M**3

 **Approximate Storage Requirements of Model =      4.6 MB of RAM.

 **Input Runstream File:
 aermod.inp
 **Output Print File:
 aermod.out

 **Detailed Error/Message File:   13445 CONS HRA
 MIT.err
 **File for Summary of Results:   13445 CONS HRA
 MIT.sum
FF *** AERMOD - VERSION 21112  ***   *** C:\Lakes\AERMOD View\13445 CONS HRA\13445 CONS
HRA.isc               ***        03/11/24
 *** AERMET - VERSION  16216 ***
 ***                                                                    ***        15:09:37

                      PAGE   2
 *** MODELOPTs:    RegDFAULT  CONC  ELEV  URBAN  ADJ_U*


                                                *** VOLUME SOURCE DATA ***

              NUMBER EMISSION RATE                    BASE    RELEASE    INIT.    INIT.
              URBAN  EMISSION RATE
   SOURCE       PART.  (GRAMS/SEC)     X        Y      ELEV.   HEIGHT      SY       SZ
   SOURCE  SCALAR VARY
     ID         CATS.               (METERS) (METERS) (METERS) (METERS) (METERS)
     (METERS)             BY
 - - - - - - - - - - - - - - - - - - - - - - - - - - - - - - - - - - - - - - - - - - - - - - -
 - - - - - - - - - - - -
```

```
L0000001         0   0.14950E-05  477140.7 3748402.1   454.0     3.49     6.51     3.25
YES   HRDOW7
L0000002         0   0.14950E-05  477153.0 3748408.8   454.0     3.49     6.51     3.25
YES   HRDOW7
L0000003         0   0.14950E-05  477165.3 3748415.4   454.0     3.49     6.51     3.25
YES   HRDOW7
L0000004         0   0.14950E-05  477177.6 3748422.1   454.0     3.49     6.51     3.25
YES   HRDOW7
L0000005         0   0.14950E-05  477189.9 3748428.7   454.0     3.49     6.51     3.25
YES   HRDOW7
L0000006         0   0.14950E-05  477202.3 3748435.4   453.7     3.49     6.51     3.25
YES   HRDOW7
L0000007         0   0.14950E-05  477214.6 3748442.0   453.6     3.49     6.51     3.25
YES   HRDOW7
L0000008         0   0.14950E-05  477226.9 3748448.7   453.7     3.49     6.51     3.25
YES   HRDOW7
L0000009         0   0.14950E-05  477239.2 3748455.3   454.0     3.49     6.51     3.25
YES   HRDOW7
L0000010         0   0.14950E-05  477251.5 3748462.0   453.9     3.49     6.51     3.25
YES   HRDOW7
L0000011         0   0.14950E-05  477263.9 3748468.6   453.7     3.49     6.51     3.25
YES   HRDOW7
L0000012         0   0.14950E-05  477276.3 3748475.1   453.7     3.49     6.51     3.25
YES   HRDOW7
L0000013         0   0.14950E-05  477288.9 3748481.2   453.8     3.49     6.51     3.25
YES   HRDOW7
L0000014         0   0.14950E-05  477301.4 3748487.4   454.0     3.49     6.51     3.25
YES   HRDOW7
L0000015         0   0.14950E-05  477314.0 3748493.6   454.0     3.49     6.51     3.25
YES   HRDOW7
L0000016         0   0.14950E-05  477326.6 3748499.7   454.0     3.49     6.51     3.25
YES   HRDOW7
L0000017         0   0.14950E-05  477339.1 3748505.9   454.0     3.49     6.51     3.25
YES   HRDOW7
L0000018         0   0.14950E-05  477351.7 3748512.1   454.0     3.49     6.51     3.25
YES   HRDOW7
L0000019         0   0.14950E-05  477364.8 3748517.0   454.0     3.49     6.51     3.25
YES   HRDOW7
L0000020         0   0.14950E-05  477378.5 3748519.7   454.0     3.49     6.51     3.25
YES   HRDOW7
L0000021         0   0.14950E-05  477392.3 3748521.6   454.0     3.49     6.51     3.25
YES   HRDOW7
L0000022         0   0.14950E-05  477406.3 3748522.7   454.0     3.49     6.51     3.25
YES   HRDOW7
L0000023         0   0.14950E-05  477420.3 3748522.4   454.0     3.49     6.51     3.25
YES   HRDOW7
L0000024         0   0.14950E-05  477434.3 3748522.2   453.9     3.49     6.51     3.25
YES   HRDOW7
L0000025         0   0.14950E-05  477448.3 3748521.9   453.5     3.49     6.51     3.25
YES   HRDOW7
L0000026         0   0.14950E-05  477462.2 3748521.6   453.2     3.49     6.51     3.25
YES   HRDOW7
L0000027         0   0.14950E-05  477466.6 3748511.9   453.2     3.49     6.51     3.25
YES   HRDOW7
L0000028         0   0.14950E-05  477466.6 3748497.9   453.6     3.49     6.51     3.25
YES   HRDOW7
L0000029         0   0.14950E-05  477466.7 3748483.9   453.9     3.49     6.51     3.25
YES   HRDOW7
L0000030         0   0.14950E-05  477466.7 3748469.9   453.4     3.49     6.51     3.25
YES   HRDOW7
L0000031         0   0.14950E-05  477466.7 3748455.9   453.0     3.49     6.51     3.25
YES   HRDOW7
L0000032         0   0.14950E-05  477466.7 3748441.9   453.0     3.49     6.51     3.25
YES   HRDOW7
L0000033         0   0.14950E-05  477466.7 3748427.9   453.0     3.49     6.51     3.25
YES   HRDOW7
```

L0000034 0 0.14950E-05 477466.8 3748413.9 453.0 3.49 6.51 3.25
YES HRDOW7
L0000035 0 0.14950E-05 477466.8 3748399.9 453.0 3.49 6.51 3.25
YES HRDOW7
L0000036 0 0.14950E-05 477466.8 3748385.9 452.9 3.49 6.51 3.25
YES HRDOW7
L0000037 0 0.14950E-05 477466.8 3748371.9 452.8 3.49 6.51 3.25
YES HRDOW7
L0000038 0 0.14950E-05 477466.9 3748357.9 452.5 3.49 6.51 3.25
YES HRDOW7
L0000039 0 0.14950E-05 477466.9 3748343.9 452.2 3.49 6.51 3.25
YES HRDOW7
L0000040 0 0.14950E-05 477466.9 3748329.9 452.0 3.49 6.51 3.25
YES HRDOW7

*** VOLUME SOURCE DATA ***

SOURCE ID	NUMBER URBAN SOURCE PART.	EMISSION RATE (GRAMS/SEC)	X (METERS)	Y (METERS)	BASE ELEV. (METERS)	RELEASE HEIGHT (METERS)	INIT. SY (METERS)	INIT. SZ (METERS)	EMISSION RATE SCALAR VARY BY
L0000041	0	0.14950E-05	477466.9	3748315.9	452.0	3.49	6.51	3.25	YES HRDOW7
L0000042	0	0.14950E-05	477466.9	3748301.9	452.0	3.49	6.51	3.25	YES HRDOW7
L0000043	0	0.14950E-05	477467.0	3748287.9	452.0	3.49	6.51	3.25	YES HRDOW7
L0000044	0	0.14950E-05	477467.0	3748273.9	452.0	3.49	6.51	3.25	YES HRDOW7
L0000045	0	0.14950E-05	477467.0	3748259.9	452.0	3.49	6.51	3.25	YES HRDOW7
L0000046	0	0.14950E-05	477467.0	3748245.9	452.0	3.49	6.51	3.25	YES HRDOW7
L0000047	0	0.14950E-05	477467.1	3748231.9	451.5	3.49	6.51	3.25	YES HRDOW7
L0000048	0	0.14950E-05	477467.1	3748217.9	451.1	3.49	6.51	3.25	YES HRDOW7
L0000049	0	0.14950E-05	477467.1	3748203.9	451.0	3.49	6.51	3.25	YES HRDOW7
L0000050	0	0.14950E-05	477467.1	3748189.9	451.0	3.49	6.51	3.25	YES HRDOW7
L0000051	0	0.14950E-05	477467.2	3748175.9	451.0	3.49	6.51	3.25	YES HRDOW7
L0000052	0	0.14950E-05	477467.2	3748161.9	451.0	3.49	6.51	3.25	YES HRDOW7
L0000053	0	0.14950E-05	477467.2	3748147.9	451.0	3.49	6.51	3.25	YES HRDOW7
L0000054	0	0.14950E-05	477467.2	3748133.9	451.0	3.49	6.51	3.25	YES HRDOW7
L0000055	0	0.14950E-05	477466.9	3748119.9	451.0	3.49	6.51	3.25	YES HRDOW7
L0000056	0	0.14950E-05	477466.7	3748105.9	451.0	3.49	6.51	3.25	YES HRDOW7

```
 L0000057         0   0.14950E-05  477466.5 3748091.9   451.0     3.49     6.51     3.25
YES   HRDOW7
 L0000058         0   0.14950E-05  477466.2 3748077.9   451.0     3.49     6.51     3.25
YES   HRDOW7
 L0000059         0   0.14950E-05  477466.0 3748063.9   451.0     3.49     6.51     3.25
YES   HRDOW7
 L0000060         0   0.14950E-05  477465.8 3748049.9   451.0     3.49     6.51     3.25
YES   HRDOW7
 L0000061         0   0.14950E-05  477465.5 3748035.9   451.0     3.49     6.51     3.25
YES   HRDOW7
 L0000062         0   0.14950E-05  477465.3 3748021.9   451.0     3.49     6.51     3.25
YES   HRDOW7
 L0000063         0   0.14950E-05  477465.0 3748007.9   451.0     3.49     6.51     3.25
YES   HRDOW7
 L0000064         0   0.14950E-05  477464.8 3747993.9   451.0     3.49     6.51     3.25
YES   HRDOW7
 L0000065         0   0.14950E-05  477464.6 3747979.9   451.0     3.49     6.51     3.25
YES   HRDOW7
 L0000066         0   0.14950E-05  477464.3 3747965.9   451.0     3.49     6.51     3.25
YES   HRDOW7
 L0000067         0   0.14950E-05  477464.1 3747951.9   451.0     3.49     6.51     3.25
YES   HRDOW7
 L0000068         0   0.14950E-05  477463.9 3747937.9   451.0     3.49     6.51     3.25
YES   HRDOW7
 L0000069         0   0.14950E-05  477463.6 3747923.9   451.0     3.49     6.51     3.25
YES   HRDOW7
 L0000070         0   0.14950E-05  477463.4 3747909.9   451.0     3.49     6.51     3.25
YES   HRDOW7
 L0000071         0   0.14950E-05  477463.1 3747895.9   451.0     3.49     6.51     3.25
YES   HRDOW7
 L0000072         0   0.14950E-05  477462.9 3747881.9   451.0     3.49     6.51     3.25
YES   HRDOW7
 L0000073         0   0.14950E-05  477462.8 3747867.9   451.0     3.49     6.51     3.25
YES   HRDOW7
 L0000074         0   0.14950E-05  477462.8 3747853.9   451.0     3.49     6.51     3.25
YES   HRDOW7
 L0000075         0   0.14950E-05  477462.8 3747839.9   451.0     3.49     6.51     3.25
YES   HRDOW7
 L0000076         0   0.14950E-05  477462.7 3747825.9   451.0     3.49     6.51     3.25
YES   HRDOW7
 L0000077         0   0.14950E-05  477462.7 3747811.9   451.0     3.49     6.51     3.25
YES   HRDOW7
 L0000078         0   0.14950E-05  477462.7 3747797.9   451.0     3.49     6.51     3.25
YES   HRDOW7
 L0000079         0   0.14950E-05  477462.6 3747783.9   451.0     3.49     6.51     3.25
YES   HRDOW7
 L0000080         0   0.14950E-05  477462.6 3747769.9   451.0     3.49     6.51     3.25
YES   HRDOW7
FF *** AERMOD - VERSION 21112  ***   *** C:\Lakes\AERMOD View\13445 CONS HRA\13445 CONS
HRA.isc               ***        03/11/24
 *** AERMET - VERSION  16216 ***
 ***                                                                    ***       15:09:37

                     PAGE   4
 *** MODELOPTs:    RegDFAULT  CONC  ELEV  URBAN  ADJ_U*


                                                *** VOLUME SOURCE DATA ***

              NUMBER EMISSION RATE                    BASE    RELEASE    INIT.    INIT.
              URBAN  EMISSION RATE
  SOURCE       PART.  (GRAMS/SEC)     X         Y      ELEV.   HEIGHT      SY       SZ
  SOURCE  SCALAR VARY
    ID         CATS.               (METERS)  (METERS)  (METERS)  (METERS)  (METERS)
    (METERS)              BY
 - - - - - - - - - - - - - - - - - - - - - - - - - - - - - - - - - - - - - - - - - - - - - - -
```

- - - - - - - - - - - - -

```
L0000081         0   0.14950E-05  477462.6 3747755.9   451.0     3.49     6.51     3.25
YES   HRDOW7
L0000082         0   0.14950E-05  477462.6 3747741.9   451.0     3.49     6.51     3.25
YES   HRDOW7
L0000083         0   0.14950E-05  477462.5 3747727.9   451.0     3.49     6.51     3.25
YES   HRDOW7
L0000084         0   0.14950E-05  477462.4 3747713.9   451.0     3.49     6.51     3.25
YES   HRDOW7
L0000085         0   0.14950E-05  477462.1 3747699.9   451.0     3.49     6.51     3.25
YES   HRDOW7
L0000086         0   0.14950E-05  477461.8 3747685.9   451.0     3.49     6.51     3.25
YES   HRDOW7
L0000087         0   0.14950E-05  477461.6 3747671.9   451.0     3.49     6.51     3.25
YES   HRDOW7
L0000088         0   0.14950E-05  477461.3 3747657.9   451.0     3.49     6.51     3.25
YES   HRDOW7
L0000089         0   0.14950E-05  477461.0 3747644.0   451.0     3.49     6.51     3.25
YES   HRDOW7
L0000090         0   0.14950E-05  477460.7 3747630.0   451.0     3.49     6.51     3.25
YES   HRDOW7
L0000091         0   0.14950E-05  477460.4 3747616.0   451.0     3.49     6.51     3.25
YES   HRDOW7
L0000092         0   0.14950E-05  477460.2 3747602.0   451.0     3.49     6.51     3.25
YES   HRDOW7
L0000093         0   0.14950E-05  477459.9 3747588.0   451.0     3.49     6.51     3.25
YES   HRDOW7
L0000094         0   0.14950E-05  477459.6 3747574.0   451.0     3.49     6.51     3.25
YES   HRDOW7
L0000095         0   0.14950E-05  477459.3 3747560.0   451.0     3.49     6.51     3.25
YES   HRDOW7
L0000096         0   0.14950E-05  477459.1 3747546.0   451.0     3.49     6.51     3.25
YES   HRDOW7
L0000097         0   0.14950E-05  477458.8 3747532.0   451.0     3.49     6.51     3.25
YES   HRDOW7
L0000098         0   0.14950E-05  477458.5 3747518.0   451.0     3.49     6.51     3.25
YES   HRDOW7
L0000099         0   0.14950E-05  477458.2 3747504.0   451.0     3.49     6.51     3.25
YES   HRDOW7
L0000100         0   0.14950E-05  477458.2 3747490.0   451.0     3.49     6.51     3.25
YES   HRDOW7
L0000101         0   0.14950E-05  477458.3 3747476.0   451.0     3.49     6.51     3.25
YES   HRDOW7
L0000102         0   0.14950E-05  477458.5 3747462.0   451.0     3.49     6.51     3.25
YES   HRDOW7
L0000103         0   0.14950E-05  477458.6 3747448.0   451.0     3.49     6.51     3.25
YES   HRDOW7
L0000104         0   0.14950E-05  477458.7 3747434.0   450.9     3.49     6.51     3.25
YES   HRDOW7
L0000105         0   0.14950E-05  477458.8 3747420.0   450.5     3.49     6.51     3.25
YES   HRDOW7
L0000106         0   0.14950E-05  477459.0 3747406.0   450.0     3.49     6.51     3.25
YES   HRDOW7
L0000107         0   0.14950E-05  477460.5 3747392.6   450.0     3.49     6.51     3.25
YES   HRDOW7
L0000108         0   0.14950E-05  477470.3 3747382.7   450.0     3.49     6.51     3.25
YES   HRDOW7
L0000109         0   0.14950E-05  477484.2 3747381.0   450.0     3.49     6.51     3.25
YES   HRDOW7
L0000110         0   0.14950E-05  477498.2 3747381.1   450.0     3.49     6.51     3.25
YES   HRDOW7
L0000111         0   0.14950E-05  477512.2 3747381.1   450.0     3.49     6.51     3.25
YES   HRDOW7
L0000112         0   0.14950E-05  477526.2 3747381.2   450.0     3.49     6.51     3.25
YES   HRDOW7
```

L0000113 0 0.14950E-05 477540.2 3747381.3 450.0 3.49 6.51 3.25
YES HRDOW7
L0000114 0 0.14950E-05 477554.2 3747381.3 450.0 3.49 6.51 3.25
YES HRDOW7
L0000115 0 0.14950E-05 477568.2 3747381.4 450.0 3.49 6.51 3.25
YES HRDOW7
L0000116 0 0.14950E-05 477582.2 3747381.4 450.0 3.49 6.51 3.25
YES HRDOW7
L0000117 0 0.14950E-05 477596.2 3747381.5 450.0 3.49 6.51 3.25
YES HRDOW7
L0000118 0 0.14950E-05 477610.2 3747381.6 450.0 3.49 6.51 3.25
YES HRDOW7
L0000119 0 0.14950E-05 477624.2 3747381.6 450.0 3.49 6.51 3.25
YES HRDOW7
L0000120 0 0.14950E-05 477638.2 3747381.6 450.0 3.49 6.51 3.25
YES HRDOW7

*** VOLUME SOURCE DATA ***

SOURCE ID	NUMBER URBAN SOURCE PART.	EMISSION RATE (GRAMS/SEC) SCALAR VARY BY	X (METERS)	Y (METERS)	BASE ELEV. (METERS)	RELEASE HEIGHT (METERS)	INIT. SY (METERS)	INIT. SZ
L0000121	0	0.14950E-05	477652.2	3747381.6	450.0	3.49	6.51	3.25
YES HRDOW7								
L0000122	0	0.14950E-05	477666.2	3747381.6	450.0	3.49	6.51	3.25
YES HRDOW7								
L0000123	0	0.14950E-05	477680.2	3747381.6	450.0	3.49	6.51	3.25
YES HRDOW7								
L0000124	0	0.14950E-05	477694.2	3747381.6	450.0	3.49	6.51	3.25
YES HRDOW7								
L0000125	0	0.14950E-05	477708.2	3747381.6	450.0	3.49	6.51	3.25
YES HRDOW7								
L0000126	0	0.14950E-05	477722.2	3747381.6	450.0	3.49	6.51	3.25
YES HRDOW7								
L0000127	0	0.14950E-05	477736.2	3747381.6	449.8	3.49	6.51	3.25
YES HRDOW7								
L0000128	0	0.14950E-05	477750.2	3747381.6	449.4	3.49	6.51	3.25
YES HRDOW7								
L0000129	0	0.14950E-05	477764.2	3747381.6	449.2	3.49	6.51	3.25
YES HRDOW7								
L0000130	0	0.14950E-05	477778.2	3747381.6	449.1	3.49	6.51	3.25
YES HRDOW7								
L0000131	0	0.14950E-05	477792.2	3747381.6	449.0	3.49	6.51	3.25
YES HRDOW7								
L0000132	0	0.14950E-05	477806.2	3747381.6	449.0	3.49	6.51	3.25
YES HRDOW7								
L0000133	0	0.14950E-05	477820.2	3747381.6	449.0	3.49	6.51	3.25
YES HRDOW7								
L0000134	0	0.14950E-05	477834.2	3747381.6	449.0	3.49	6.51	3.25
YES HRDOW7								
L0000135	0	0.14950E-05	477848.2	3747381.6	449.0	3.49	6.51	3.25
YES HRDOW7								

L0000136	0	0.14950E-05	477862.2	3747381.6	449.0	3.49	6.51	3.25	
YES HRDOW7									
L0000137	0	0.14950E-05	477876.2	3747381.6	449.0	3.49	6.51	3.25	
YES HRDOW7									
L0000138	0	0.14950E-05	477890.2	3747381.6	449.0	3.49	6.51	3.25	
YES HRDOW7									
L0000139	0	0.14950E-05	477904.2	3747381.6	449.0	3.49	6.51	3.25	
YES HRDOW7									
L0000140	0	0.14950E-05	477918.2	3747381.6	449.0	3.49	6.51	3.25	
YES HRDOW7									
L0000141	0	0.14950E-05	477932.2	3747381.6	449.0	3.49	6.51	3.25	
YES HRDOW7									
L0000142	0	0.14950E-05	477946.2	3747381.6	449.0	3.49	6.51	3.25	
YES HRDOW7									
L0000143	0	0.14950E-05	477960.2	3747381.6	449.0	3.49	6.51	3.25	
YES HRDOW7									
L0000144	0	0.14950E-05	477974.2	3747381.6	449.0	3.49	6.51	3.25	
YES HRDOW7									
L0000145	0	0.14950E-05	477988.2	3747381.6	449.0	3.49	6.51	3.25	
YES HRDOW7									
L0000146	0	0.14950E-05	478002.2	3747381.6	448.9	3.49	6.51	3.25	
YES HRDOW7									
L0000147	0	0.14950E-05	478016.2	3747381.6	448.5	3.49	6.51	3.25	
YES HRDOW7									
L0000148	0	0.14950E-05	478030.2	3747381.6	448.0	3.49	6.51	3.25	
YES HRDOW7									
L0000149	0	0.14950E-05	478044.2	3747381.6	448.0	3.49	6.51	3.25	
YES HRDOW7									
L0000150	0	0.14950E-05	478058.2	3747381.7	448.0	3.49	6.51	3.25	
YES HRDOW7									
L0000151	0	0.14950E-05	478072.2	3747381.8	448.0	3.49	6.51	3.25	
YES HRDOW7									
L0000152	0	0.14950E-05	478086.2	3747381.8	448.0	3.49	6.51	3.25	
YES HRDOW7									
L0000153	0	0.14950E-05	478100.2	3747381.9	448.0	3.49	6.51	3.25	
YES HRDOW7									
L0000154	0	0.14950E-05	478114.2	3747382.0	448.0	3.49	6.51	3.25	
YES HRDOW7									
L0000155	0	0.14950E-05	478128.2	3747382.0	448.0	3.49	6.51	3.25	
YES HRDOW7									
L0000156	0	0.14950E-05	478142.2	3747382.1	448.0	3.49	6.51	3.25	
YES HRDOW7									
L0000157	0	0.14950E-05	478156.2	3747382.1	448.0	3.49	6.51	3.25	
YES HRDOW7									
L0000158	0	0.14950E-05	478170.2	3747382.2	448.0	3.49	6.51	3.25	
YES HRDOW7									
L0000159	0	0.14950E-05	478184.2	3747382.3	448.0	3.49	6.51	3.25	
YES HRDOW7									
L0000160	0	0.14950E-05	478198.2	3747382.3	448.0	3.49	6.51	3.25	
YES HRDOW7									

*** MODELOPTs: RegDFAULT CONC ELEV URBAN ADJ_U*

*** VOLUME SOURCE DATA ***

SOURCE ID	NUMBER URBAN SOURCE PART. SCALAR VARY CATS.	EMISSION RATE (GRAMS/SEC)	X (METERS)	Y (METERS)	BASE ELEV. (METERS)	RELEASE HEIGHT (METERS)	INIT. SY (METERS)	INIT. SZ

(METERS) BY

- - - -

L0000192 0 0.14950E-05 478282.8 3747017.4 448.0 3.49 6.51 3.25
YES HRDOW7
L0000193 0 0.14950E-05 478283.0 3747003.4 448.0 3.49 6.51 3.25
YES HRDOW7
L0000194 0 0.14950E-05 478283.1 3746989.4 448.0 3.49 6.51 3.25
YES HRDOW7
L0000195 0 0.14950E-05 478283.3 3746975.4 448.0 3.49 6.51 3.25
YES HRDOW7
L0000196 0 0.14950E-05 478283.4 3746961.4 448.0 3.49 6.51 3.25
YES HRDOW7
L0000197 0 0.14950E-05 478283.6 3746947.4 448.0 3.49 6.51 3.25
YES HRDOW7
L0000198 0 0.14950E-05 478283.7 3746933.4 448.0 3.49 6.51 3.25
YES HRDOW7
L0000199 0 0.14950E-05 478283.9 3746919.4 448.0 3.49 6.51 3.25
YES HRDOW7
L0000200 0 0.14950E-05 478284.0 3746905.4 448.0 3.49 6.51 3.25
YES HRDOW7

*** VOLUME SOURCE DATA ***

SOURCE ID	NUMBER URBAN SOURCE PART.	EMISSION RATE (GRAMS/SEC) SCALAR VARY BY	X (METERS)	Y (METERS)	BASE ELEV. (METERS)	RELEASE HEIGHT (METERS)	INIT. SY (METERS)	INIT. SZ
L0000201	0	0.14950E-05	478284.2	3746891.4	448.0	3.49	6.51	3.25
YES HRDOW7								
L0000202	0	0.14950E-05	478284.3	3746877.4	448.0	3.49	6.51	3.25
YES HRDOW7								
L0000203	0	0.14950E-05	478284.5	3746863.4	448.0	3.49	6.51	3.25
YES HRDOW7								
L0000204	0	0.14950E-05	478284.6	3746849.4	447.7	3.49	6.51	3.25
YES HRDOW7								
L0000205	0	0.14950E-05	478284.8	3746835.4	447.5	3.49	6.51	3.25
YES HRDOW7								
L0000206	0	0.14950E-05	478284.9	3746821.4	447.2	3.49	6.51	3.25
YES HRDOW7								
L0000207	0	0.14950E-05	478285.1	3746807.4	447.0	3.49	6.51	3.25
YES HRDOW7								
L0000208	0	0.14950E-05	478285.2	3746793.4	447.0	3.49	6.51	3.25
YES HRDOW7								
L0000209	0	0.14950E-05	478285.4	3746779.4	447.0	3.49	6.51	3.25
YES HRDOW7								
L0000210	0	0.14950E-05	478285.5	3746765.4	447.0	3.49	6.51	3.25
YES HRDOW7								
L0000211	0	0.14950E-05	478285.5	3746751.4	447.0	3.49	6.51	3.25
YES HRDOW7								
L0000212	0	0.14950E-05	478285.5	3746737.4	447.0	3.49	6.51	3.25
YES HRDOW7								
L0000213	0	0.14950E-05	478285.5	3746723.4	447.0	3.49	6.51	3.25
YES HRDOW7								
L0000214	0	0.14950E-05	478285.5	3746709.4	447.0	3.49	6.51	3.25
YES HRDOW7								

```
 L0000215         0   0.14950E-05  478285.5 3746695.4   447.0     3.49     6.51     3.25
YES   HRDOW7
 L0000216         0   0.14950E-05  478285.5 3746681.4   447.0     3.49     6.51     3.25
YES   HRDOW7
 L0000217         0   0.14950E-05  478285.5 3746667.4   447.0     3.49     6.51     3.25
YES   HRDOW7
 L0000218         0   0.14950E-05  478285.5 3746653.4   447.0     3.49     6.51     3.25
YES   HRDOW7
 L0000219         0   0.14950E-05  478285.5 3746639.4   447.0     3.49     6.51     3.25
YES   HRDOW7
 L0000220         0   0.14950E-05  478285.5 3746625.4   447.0     3.49     6.51     3.25
YES   HRDOW7
 L0000221         0   0.14950E-05  478285.5 3746611.4   447.0     3.49     6.51     3.25
YES   HRDOW7
 L0000222         0   0.14950E-05  478285.5 3746597.4   447.0     3.49     6.51     3.25
YES   HRDOW7
 L0000223         0   0.14950E-05  478285.5 3746583.4   447.0     3.49     6.51     3.25
YES   HRDOW7
 L0000224         0   0.14950E-05  478285.5 3746569.4   447.0     3.49     6.51     3.25
YES   HRDOW7
 L0000225         0   0.14950E-05  478285.6 3746555.4   447.0     3.49     6.51     3.25
YES   HRDOW7
 L0000226         0   0.14950E-05  478285.7 3746541.4   447.0     3.49     6.51     3.25
YES   HRDOW7
 L0000227         0   0.14950E-05  478285.8 3746527.4   447.0     3.49     6.51     3.25
YES   HRDOW7
 L0000228         0   0.14950E-05  478285.9 3746513.4   447.0     3.49     6.51     3.25
YES   HRDOW7
 L0000229         0   0.14950E-05  478286.0 3746499.4   447.0     3.49     6.51     3.25
YES   HRDOW7
 L0000230         0   0.14950E-05  478286.1 3746485.4   447.0     3.49     6.51     3.25
YES   HRDOW7
 L0000231         0   0.14950E-05  478286.2 3746471.4   447.0     3.49     6.51     3.25
YES   HRDOW7
 L0000232         0   0.14950E-05  478286.3 3746457.4   447.0     3.49     6.51     3.25
YES   HRDOW7
 L0000233         0   0.14950E-05  478286.4 3746443.4   446.9     3.49     6.51     3.25
YES   HRDOW7
 L0000234         0   0.14950E-05  478286.5 3746429.4   446.7     3.49     6.51     3.25
YES   HRDOW7
 L0000235         0   0.14950E-05  478286.6 3746415.4   446.4     3.49     6.51     3.25
YES   HRDOW7
 L0000236         0   0.14950E-05  478286.7 3746401.4   446.4     3.49     6.51     3.25
YES   HRDOW7
 L0000237         0   0.14950E-05  478286.8 3746387.4   446.4     3.49     6.51     3.25
YES   HRDOW7
 L0000238         0   0.14950E-05  478286.9 3746373.5   446.4     3.49     6.51     3.25
YES   HRDOW7
 L0000239         0   0.14950E-05  478287.0 3746359.5   446.4     3.49     6.51     3.25
YES   HRDOW7
 L0000240         0   0.14950E-05  478275.2 3746357.2   446.8     3.49     6.51     3.25
YES   HRDOW7
FF *** AERMOD - VERSION 21112  ***   *** C:\Lakes\AERMOD View\13445 CONS HRA\13445 CONS
HRA.isc               ***        03/11/24
 *** AERMET - VERSION  16216 ***
 ***                                                                    ***       15:09:37

                     PAGE   8
 *** MODELOPTs:    RegDFAULT  CONC  ELEV  URBAN  ADJ_U*


                                                *** VOLUME SOURCE DATA ***

              NUMBER EMISSION RATE                    BASE    RELEASE    INIT.    INIT.
              URBAN  EMISSION RATE
  SOURCE       PART.  (GRAMS/SEC)     X        Y      ELEV.   HEIGHT      SY       SZ
```

SOURCE ID	SCALAR CATS.	(METERS)	(METERS)	(METERS)	(METERS)	(METERS)	(METERS)	VARY BY
L0000241	0	0.14950E-05	478261.2	3746357.2	447.0	3.49	6.51	3.25 YES HRDOW7
L0000242	0	0.14950E-05	478247.2	3746357.2	447.0	3.49	6.51	3.25 YES HRDOW7
L0000243	0	0.14950E-05	478233.2	3746357.2	447.0	3.49	6.51	3.25 YES HRDOW7
L0000244	0	0.14950E-05	478219.2	3746357.2	447.0	3.49	6.51	3.25 YES HRDOW7
L0000245	0	0.14950E-05	478205.2	3746357.2	447.0	3.49	6.51	3.25 YES HRDOW7
L0000246	0	0.14950E-05	478191.2	3746357.2	447.0	3.49	6.51	3.25 YES HRDOW7
L0000247	0	0.14950E-05	478177.2	3746357.2	447.0	3.49	6.51	3.25 YES HRDOW7
L0000248	0	0.14950E-05	478163.2	3746357.2	447.0	3.49	6.51	3.25 YES HRDOW7
L0000249	0	0.14950E-05	478149.2	3746357.2	447.0	3.49	6.51	3.25 YES HRDOW7
L0000250	0	0.14950E-05	478135.2	3746357.3	447.0	3.49	6.51	3.25 YES HRDOW7
L0000251	0	0.14950E-05	478121.2	3746357.3	447.0	3.49	6.51	3.25 YES HRDOW7
L0000252	0	0.14950E-05	478107.2	3746357.4	447.0	3.49	6.51	3.25 YES HRDOW7
L0000253	0	0.14950E-05	478093.2	3746357.5	447.0	3.49	6.51	3.25 YES HRDOW7
L0000254	0	0.14950E-05	478079.2	3746357.5	447.0	3.49	6.51	3.25 YES HRDOW7
L0000255	0	0.14950E-05	478065.2	3746357.6	447.0	3.49	6.51	3.25 YES HRDOW7
L0000256	0	0.14950E-05	478051.2	3746357.6	447.0	3.49	6.51	3.25 YES HRDOW7
L0000257	0	0.14950E-05	478037.2	3746357.7	447.0	3.49	6.51	3.25 YES HRDOW7
L0000258	0	0.14950E-05	478023.2	3746357.7	447.0	3.49	6.51	3.25 YES HRDOW7
L0000259	0	0.14950E-05	478009.2	3746357.8	447.0	3.49	6.51	3.25 YES HRDOW7
L0000260	0	0.14950E-05	477995.2	3746357.9	447.0	3.49	6.51	3.25 YES HRDOW7
L0000261	0	0.14950E-05	477981.2	3746357.9	447.0	3.49	6.51	3.25 YES HRDOW7
L0000262	0	0.14950E-05	477967.2	3746358.0	447.0	3.49	6.51	3.25 YES HRDOW7
L0000263	0	0.14950E-05	477953.2	3746358.0	447.0	3.49	6.51	3.25 YES HRDOW7
L0000264	0	0.14950E-05	477939.2	3746358.1	447.1	3.49	6.51	3.25 YES HRDOW7
L0000265	0	0.14950E-05	477925.2	3746358.1	447.5	3.49	6.51	3.25 YES HRDOW7
L0000266	0	0.14950E-05	477911.2	3746358.2	448.0	3.49	6.51	3.25 YES HRDOW7
L0000267	0	0.14950E-05	477897.2	3746358.3	448.0	3.49	6.51	3.25 YES HRDOW7
L0000268	0	0.14950E-05	477883.2	3746358.4	448.0	3.49	6.51	3.25 YES HRDOW7
L0000269	0	0.14950E-05	477869.2	3746358.5	448.0	3.49	6.51	3.25 YES HRDOW7
L0000270	0	0.14950E-05	477855.2	3746358.6	448.0	3.49	6.51	3.25 YES HRDOW7

L0000271 0 0.14950E-05 477841.2 3746358.7 448.0 3.49 6.51 3.25
YES HRDOW7
L0000272 0 0.14950E-05 477827.2 3746358.7 448.0 3.49 6.51 3.25
YES HRDOW7
L0000273 0 0.14950E-05 477813.2 3746358.8 448.0 3.49 6.51 3.25
YES HRDOW7
L0000274 0 0.14950E-05 477799.2 3746358.9 448.0 3.49 6.51 3.25
YES HRDOW7
L0000275 0 0.14950E-05 477785.2 3746359.0 448.0 3.49 6.51 3.25
YES HRDOW7
L0000276 0 0.14950E-05 477771.2 3746359.1 448.0 3.49 6.51 3.25
YES HRDOW7
L0000277 0 0.14950E-05 477757.2 3746359.2 448.0 3.49 6.51 3.25
YES HRDOW7
L0000278 0 0.14950E-05 477743.2 3746359.3 448.0 3.49 6.51 3.25
YES HRDOW7
L0000279 0 0.14950E-05 477729.2 3746359.4 448.0 3.49 6.51 3.25
YES HRDOW7
L0000280 0 0.14950E-05 477715.2 3746359.5 448.0 3.49 6.51 3.25
YES HRDOW7

*** VOLUME SOURCE DATA ***

SOURCE ID	NUMBER URBAN SOURCE PART.	EMISSION RATE (GRAMS/SEC) SCALAR VARY BY	X (METERS)	Y (METERS)	BASE ELEV. (METERS)	RELEASE HEIGHT (METERS)	INIT. SY (METERS)	INIT. SZ
L0000281	0	0.14950E-05	477701.2	3746359.6	448.0	3.49	6.51	3.25
YES HRDOW7								
L0000282	0	0.14950E-05	477687.2	3746359.7	448.0	3.49	6.51	3.25
YES HRDOW7								
L0000283	0	0.14950E-05	477673.2	3746359.7	448.0	3.49	6.51	3.25
YES HRDOW7								
L0000284	0	0.14950E-05	477659.2	3746359.8	448.0	3.49	6.51	3.25
YES HRDOW7								
L0000285	0	0.14950E-05	477645.2	3746359.9	448.0	3.49	6.51	3.25
YES HRDOW7								
L0000286	0	0.14950E-05	477631.2	3746360.0	448.3	3.49	6.51	3.25
YES HRDOW7								
L0000287	0	0.14950E-05	477617.2	3746360.1	448.8	3.49	6.51	3.25
YES HRDOW7								
L0000288	0	0.14950E-05	477603.3	3746360.2	449.0	3.49	6.51	3.25
YES HRDOW7								
L0000289	0	0.14950E-05	477589.3	3746360.3	449.0	3.49	6.51	3.25
YES HRDOW7								
L0000290	0	0.14950E-05	477575.3	3746360.3	449.0	3.49	6.51	3.25
YES HRDOW7								
L0000291	0	0.14950E-05	477561.3	3746360.1	449.0	3.49	6.51	3.25
YES HRDOW7								
L0000292	0	0.14950E-05	477547.3	3746359.9	449.0	3.49	6.51	3.25
YES HRDOW7								
L0000293	0	0.14950E-05	477533.3	3746359.4	449.0	3.49	6.51	3.25
YES HRDOW7								

L0000294	0	0.14950E-05	477519.5	3746357.1	449.0	3.49	6.51	3.25	
YES	HRDOW7								
L0000295	0	0.14950E-05	477505.6	3746355.5	449.0	3.49	6.51	3.25	
YES	HRDOW7								
L0000296	0	0.14950E-05	477491.6	3746356.5	449.0	3.49	6.51	3.25	
YES	HRDOW7								
L0000297	0	0.14950E-05	477477.7	3746357.4	449.4	3.49	6.51	3.25	
YES	HRDOW7								
L0000298	0	0.14950E-05	477464.1	3746360.0	449.9	3.49	6.51	3.25	
YES	HRDOW7								
L0000299	0	0.14950E-05	477450.9	3746364.8	450.0	3.49	6.51	3.25	
YES	HRDOW7								
L0000300	0	0.14950E-05	477437.8	3746369.6	450.0	3.49	6.51	3.25	
YES	HRDOW7								
L0000301	0	0.14950E-05	477424.6	3746374.4	450.0	3.49	6.51	3.25	
YES	HRDOW7								
L0000302	0	0.14950E-05	477411.5	3746379.3	450.0	3.49	6.51	3.25	
YES	HRDOW7								
L0000303	0	0.14950E-05	477399.1	3746385.8	450.0	3.49	6.51	3.25	
YES	HRDOW7								
L0000304	0	0.14950E-05	477386.7	3746392.3	450.0	3.49	6.51	3.25	
YES	HRDOW7								
L0000305	0	0.14950E-05	477374.3	3746398.8	450.0	3.49	6.51	3.25	
YES	HRDOW7								
L0000306	0	0.14950E-05	477361.9	3746405.3	450.0	3.49	6.51	3.25	
YES	HRDOW7								
L0000307	0	0.14950E-05	477349.5	3746411.7	450.0	3.49	6.51	3.25	
YES	HRDOW7								
L0000308	0	0.14950E-05	477337.0	3746418.2	450.0	3.49	6.51	3.25	
YES	HRDOW7								
L0000309	0	0.14950E-05	477325.4	3746425.9	450.0	3.49	6.51	3.25	
YES	HRDOW7								
L0000310	0	0.14950E-05	477314.4	3746434.6	450.0	3.49	6.51	3.25	
YES	HRDOW7								
L0000311	0	0.14950E-05	477303.4	3746443.2	450.0	3.49	6.51	3.25	
YES	HRDOW7								
L0000312	0	0.14950E-05	477292.4	3746451.9	450.0	3.49	6.51	3.25	
YES	HRDOW7								
L0000313	0	0.14950E-05	477281.5	3746460.6	450.0	3.49	6.51	3.25	
YES	HRDOW7								
L0000314	0	0.14950E-05	477270.8	3746469.7	450.0	3.49	6.51	3.25	
YES	HRDOW7								
L0000315	0	0.14950E-05	477260.2	3746478.7	450.0	3.49	6.51	3.25	
YES	HRDOW7								
L0000316	0	0.14950E-05	477249.2	3746487.3	450.0	3.49	6.51	3.25	
YES	HRDOW7								
L0000317	0	0.14950E-05	477237.1	3746494.4	450.2	3.49	6.51	3.25	
YES	HRDOW7								
L0000318	0	0.14950E-05	477225.0	3746501.5	450.1	3.49	6.51	3.25	
YES	HRDOW7								
L0000319	0	0.14950E-05	477213.0	3746508.6	450.2	3.49	6.51	3.25	
YES	HRDOW7								
L0000320	0	0.14950E-05	477200.9	3746515.7	450.6	3.49	6.51	3.25	
YES	HRDOW7								

*** VOLUME SOURCE DATA ***

NUMBER	EMISSION RATE	BASE	RELEASE	INIT.	INIT.

SOURCE ID	URBAN SOURCE	EMISSION RATE PART. (GRAMS/SEC)	X (METERS)	Y (METERS)	ELEV. (METERS)	HEIGHT (METERS)	SY (METERS)	SZ (METERS)	SCALAR VARY BY
L0000321	0	0.14950E-05	477188.1	3746521.4	451.0	3.49	6.51	3.25	YES HRDOW7
L0000322	0	0.14950E-05	477175.1	3746526.4	451.0	3.49	6.51	3.25	YES HRDOW7
L0000323	0	0.14950E-05	477162.0	3746531.5	451.0	3.49	6.51	3.25	YES HRDOW7
L0000324	0	0.14950E-05	477149.0	3746536.5	451.0	3.49	6.51	3.25	YES HRDOW7
L0000325	0	0.14950E-05	477135.8	3746541.1	451.0	3.49	6.51	3.25	YES HRDOW7
L0000326	0	0.14950E-05	477122.1	3746544.2	451.0	3.49	6.51	3.25	YES HRDOW7
L0000327	0	0.14950E-05	477108.4	3746547.3	451.0	3.49	6.51	3.25	YES HRDOW7
L0000328	0	0.14950E-05	477094.8	3746550.3	451.0	3.49	6.51	3.25	YES HRDOW7
L0000329	0	0.14950E-05	477080.9	3746551.9	451.0	3.49	6.51	3.25	YES HRDOW7
L0000330	0	0.14950E-05	477066.9	3746553.1	451.0	3.49	6.51	3.25	YES HRDOW7
L0000331	0	0.14950E-05	477053.0	3746554.4	451.2	3.49	6.51	3.25	YES HRDOW7
L0000332	0	0.14950E-05	477039.0	3746554.8	451.4	3.49	6.51	3.25	YES HRDOW7
L0000333	0	0.14950E-05	477025.0	3746554.6	451.7	3.49	6.51	3.25	YES HRDOW7
L0000334	0	0.14950E-05	477011.0	3746554.5	452.0	3.49	6.51	3.25	YES HRDOW7
L0000335	0	0.14950E-05	476997.0	3746554.3	452.0	3.49	6.51	3.25	YES HRDOW7
L0000336	0	0.14950E-05	476983.0	3746554.1	452.0	3.49	6.51	3.25	YES HRDOW7
L0000337	0	0.14950E-05	476969.0	3746554.0	452.0	3.49	6.51	3.25	YES HRDOW7
L0000338	0	0.14950E-05	476955.0	3746553.8	452.0	3.49	6.51	3.25	YES HRDOW7
L0000339	0	0.14950E-05	476941.0	3746553.6	452.0	3.49	6.51	3.25	YES HRDOW7
L0000340	0	0.14950E-05	476927.0	3746553.5	452.0	3.49	6.51	3.25	YES HRDOW7
L0000341	0	0.14950E-05	476913.0	3746553.3	452.1	3.49	6.51	3.25	YES HRDOW7
L0000342	0	0.14950E-05	476899.0	3746553.1	452.3	3.49	6.51	3.25	YES HRDOW7
L0000343	0	0.14950E-05	476885.0	3746553.0	452.5	3.49	6.51	3.25	YES HRDOW7
L0000344	0	0.14950E-05	476871.0	3746552.8	452.8	3.49	6.51	3.25	YES HRDOW7
L0000345	0	0.14950E-05	476857.0	3746552.6	453.0	3.49	6.51	3.25	YES HRDOW7
L0000346	0	0.14950E-05	476843.0	3746552.5	453.0	3.49	6.51	3.25	YES HRDOW7
L0000347	0	0.14950E-05	476829.0	3746552.3	453.0	3.49	6.51	3.25	YES HRDOW7
L0000348	0	0.14950E-05	476815.0	3746552.1	453.0	3.49	6.51	3.25	YES HRDOW7
L0000349	0	0.14950E-05	476801.0	3746551.9	453.0	3.49	6.51	3.25	YES HRDOW7

L0000350	0	0.14950E-05	476787.0	3746551.7	454.0	3.49	6.51	3.25	
YES	HRDOW7								
L0000351	0	0.14950E-05	476773.0	3746551.5	454.0	3.49	6.51	3.25	
YES	HRDOW7								
L0000352	0	0.14950E-05	476759.0	3746551.3	454.0	3.49	6.51	3.25	
YES	HRDOW7								
L0000353	0	0.14950E-05	476745.0	3746551.1	454.0	3.49	6.51	3.25	
YES	HRDOW7								
L0000354	0	0.14950E-05	476731.0	3746550.9	454.3	3.49	6.51	3.25	
YES	HRDOW7								
L0000355	0	0.14950E-05	476717.0	3746550.8	454.8	3.49	6.51	3.25	
YES	HRDOW7								
L0000356	0	0.14950E-05	476703.0	3746550.6	455.0	3.49	6.51	3.25	
YES	HRDOW7								
L0000357	0	0.14950E-05	476689.0	3746550.4	455.0	3.49	6.51	3.25	
YES	HRDOW7								
L0000358	0	0.14950E-05	476675.1	3746550.2	455.0	3.49	6.51	3.25	
YES	HRDOW7								
L0000359	0	0.14950E-05	476661.1	3746550.0	455.0	3.49	6.51	3.25	
YES	HRDOW7								
L0000360	0	0.14950E-05	476647.3	3746551.5	455.0	3.49	6.51	3.25	
YES	HRDOW7								

*** VOLUME SOURCE DATA ***

SOURCE ID	NUMBER URBAN SOURCE PART.	EMISSION RATE (GRAMS/SEC) SCALAR VARY BY	X (METERS)	Y (METERS)	BASE ELEV. (METERS)	RELEASE HEIGHT (METERS)	INIT. SY (METERS)	INIT. SZ (METERS)	
L0000361	0	0.14950E-05	476633.8	3746555.2	455.2	3.49	6.51	3.25	
YES	HRDOW7								
L0000362	0	0.14950E-05	476620.3	3746558.9	455.2	3.49	6.51	3.25	
YES	HRDOW7								
L0000363	0	0.14950E-05	476607.1	3746563.6	455.5	3.49	6.51	3.25	
YES	HRDOW7								
L0000364	0	0.14950E-05	476594.0	3746568.6	455.9	3.49	6.51	3.25	
YES	HRDOW7								
L0000365	0	0.14950E-05	476580.9	3746573.6	456.0	3.49	6.51	3.25	
YES	HRDOW7								
L0000366	0	0.14950E-05	476569.0	3746580.9	456.0	3.49	6.51	3.25	
YES	HRDOW7								
L0000367	0	0.14950E-05	476557.1	3746588.3	456.0	3.49	6.51	3.25	
YES	HRDOW7								
L0000368	0	0.14950E-05	476546.1	3746596.7	456.0	3.49	6.51	3.25	
YES	HRDOW7								
L0000369	0	0.14950E-05	476537.2	3746607.5	456.0	3.49	6.51	3.25	
YES	HRDOW7								
L0000370	0	0.14950E-05	476528.3	3746618.3	456.0	3.49	6.51	3.25	
YES	HRDOW7								
L0000371	0	0.14950E-05	476519.6	3746629.3	456.0	3.49	6.51	3.25	
YES	HRDOW7								
L0000372	0	0.14950E-05	476511.9	3746640.9	456.0	3.49	6.51	3.25	
YES	HRDOW7								

L0000373	0	0.14950E-05	476504.1	3746652.6	456.0	3.49	6.51	3.25
YES HRDOW7								
L0000374	0	0.14950E-05	476498.2	3746665.1	456.1	3.49	6.51	3.25
YES HRDOW7								
L0000375	0	0.14950E-05	476493.4	3746678.3	456.2	3.49	6.51	3.25
YES HRDOW7								
L0000376	0	0.14950E-05	476488.6	3746691.5	456.4	3.49	6.51	3.25
YES HRDOW7								
L0000377	0	0.14950E-05	476484.4	3746704.8	456.5	3.49	6.51	3.25
YES HRDOW7								
L0000378	0	0.14950E-05	476480.4	3746718.2	456.6	3.49	6.51	3.25
YES HRDOW7								
L0000379	0	0.14950E-05	476476.5	3746731.7	456.4	3.49	6.51	3.25
YES HRDOW7								
L0000380	0	0.14950E-05	476472.6	3746745.1	456.0	3.49	6.51	3.25
YES HRDOW7								
L0000381	0	0.14950E-05	476468.6	3746758.5	456.0	3.49	6.51	3.25
YES HRDOW7								
L0000382	0	0.14950E-05	476464.7	3746772.0	456.2	3.49	6.51	3.25
YES HRDOW7								
L0000383	0	0.14950E-05	476461.0	3746785.5	456.3	3.49	6.51	3.25
YES HRDOW7								
L0000384	0	0.14950E-05	476457.4	3746799.0	456.4	3.49	6.51	3.25
YES HRDOW7								
L0000385	0	0.14950E-05	476453.7	3746812.5	456.4	3.49	6.51	3.25
YES HRDOW7								
L0000386	0	0.14950E-05	476448.9	3746825.7	456.2	3.49	6.51	3.25
YES HRDOW7								
L0000387	0	0.14950E-05	476443.7	3746838.6	456.0	3.49	6.51	3.25
YES HRDOW7								
L0000388	0	0.14950E-05	476436.9	3746850.8	456.1	3.49	6.51	3.25
YES HRDOW7								
L0000389	0	0.14950E-05	476429.8	3746862.9	456.3	3.49	6.51	3.25
YES HRDOW7								
L0000390	0	0.14950E-05	476422.0	3746874.4	456.4	3.49	6.51	3.25
YES HRDOW7								
L0000391	0	0.14950E-05	476412.2	3746884.5	456.4	3.49	6.51	3.25
YES HRDOW7								
L0000392	0	0.14950E-05	476402.5	3746894.6	456.3	3.49	6.51	3.25
YES HRDOW7								
L0000393	0	0.14950E-05	476392.8	3746904.7	456.4	3.49	6.51	3.25
YES HRDOW7								
L0000394	0	0.14950E-05	476381.6	3746912.9	456.4	3.49	6.51	3.25
YES HRDOW7								
L0000395	0	0.14950E-05	476369.8	3746920.4	456.5	3.49	6.51	3.25
YES HRDOW7								
L0000396	0	0.14950E-05	476358.0	3746928.0	456.7	3.49	6.51	3.25
YES HRDOW7								
L0000397	0	0.14950E-05	476345.5	3746934.2	456.8	3.49	6.51	3.25
YES HRDOW7								
L0000398	0	0.14950E-05	476332.5	3746939.3	456.8	3.49	6.51	3.25
YES HRDOW7								
L0000399	0	0.14950E-05	476319.4	3746944.3	457.0	3.49	6.51	3.25
YES HRDOW7								
L0000400	0	0.14950E-05	476305.8	3746947.1	457.0	3.49	6.51	3.25
YES HRDOW7								

*** MODELOPTs: RegDFAULT CONC ELEV URBAN ADJ_U*

*** VOLUME SOURCE DATA ***

SOURCE ID	NUMBER URBAN SOURCE SCALAR VARY BY	EMISSION RATE (GRAMS/SEC)	X (METERS)	Y (METERS)	BASE ELEV. (METERS)	RELEASE HEIGHT (METERS)	INIT. SY (METERS)	INIT. SZ (METERS)	
L0000401	0	0.14950E-05	476291.9	3746949.3	457.0	3.49	6.51	3.25	YES HRDOW7
L0000402	0	0.14950E-05	476278.0	3746950.5	457.0	3.49	6.51	3.25	YES HRDOW7
L0000403	0	0.14950E-05	476264.0	3746950.5	457.0	3.49	6.51	3.25	YES HRDOW7
L0000404	0	0.14950E-05	476250.0	3746950.5	457.0	3.49	6.51	3.25	YES HRDOW7
L0000405	0	0.14950E-05	476236.0	3746950.4	457.0	3.49	6.51	3.25	YES HRDOW7
L0000406	0	0.14950E-05	476222.0	3746950.4	457.1	3.49	6.51	3.25	YES HRDOW7
L0000407	0	0.14950E-05	476208.0	3746950.4	457.1	3.49	6.51	3.25	YES HRDOW7
L0000408	0	0.14950E-05	476194.0	3746950.3	457.4	3.49	6.51	3.25	YES HRDOW7
L0000409	0	0.14950E-05	476180.0	3746950.3	457.7	3.49	6.51	3.25	YES HRDOW7
L0000410	0	0.14950E-05	476166.0	3746950.3	458.0	3.49	6.51	3.25	YES HRDOW7
L0000411	0	0.14950E-05	476152.0	3746950.2	458.0	3.49	6.51	3.25	YES HRDOW7
L0000412	0	0.14950E-05	476138.0	3746950.2	458.1	3.49	6.51	3.25	YES HRDOW7
L0000413	0	0.14950E-05	476124.0	3746950.1	458.5	3.49	6.51	3.25	YES HRDOW7
L0000414	0	0.14950E-05	476110.0	3746950.1	459.0	3.49	6.51	3.25	YES HRDOW7
L0000415	0	0.14950E-05	476096.0	3746950.1	459.0	3.49	6.51	3.25	YES HRDOW7
L0000416	0	0.14950E-05	476082.0	3746950.0	459.0	3.49	6.51	3.25	YES HRDOW7
L0000417	0	0.14950E-05	476068.0	3746950.0	459.4	3.49	6.51	3.25	YES HRDOW7
L0000418	0	0.14950E-05	476054.0	3746950.0	459.9	3.49	6.51	3.25	YES HRDOW7
L0000419	0	0.14950E-05	476040.0	3746949.9	460.0	3.49	6.51	3.25	YES HRDOW7
L0000420	0	0.14950E-05	476026.0	3746949.9	460.0	3.49	6.51	3.25	YES HRDOW7
L0000421	0	0.14950E-05	476012.0	3746949.9	460.3	3.49	6.51	3.25	YES HRDOW7
L0000422	0	0.14950E-05	475998.0	3746949.8	460.7	3.49	6.51	3.25	YES HRDOW7
L0000423	0	0.14950E-05	475984.0	3746949.8	461.0	3.49	6.51	3.25	YES HRDOW7
L0000424	0	0.14950E-05	475970.0	3746949.8	461.0	3.49	6.51	3.25	YES HRDOW7
L0000425	0	0.14950E-05	475956.0	3746949.7	461.1	3.49	6.51	3.25	YES HRDOW7
L0000426	0	0.14950E-05	475942.0	3746949.7	461.6	3.49	6.51	3.25	YES HRDOW7
L0000427	0	0.14950E-05	475928.0	3746949.6	462.0	3.49	6.51	3.25	YES HRDOW7
L0000428	0	0.14950E-05	475914.0	3746949.6	462.0	3.49	6.51	3.25	YES HRDOW7

VOL1 0 0.70897E-05 476890.0 3748655.3 454.0 5.00 7.62 1.40
YES HRDOW7
VOL2 0 0.70897E-05 476923.9 3748663.8 454.0 5.00 7.62 1.40
YES HRDOW7
VOL3 0 0.70897E-05 476958.2 3748675.5 454.0 5.00 7.62 1.40
YES HRDOW7
VOL4 0 0.70897E-05 476989.6 3748701.0 454.0 5.00 7.62 1.40
YES HRDOW7
VOL5 0 0.70897E-05 477021.9 3748709.8 454.0 5.00 7.62 1.40
YES HRDOW7
VOL6 0 0.70897E-05 477055.1 3748732.7 454.0 5.00 7.62 1.40
YES HRDOW7
VOL7 0 0.70897E-05 477087.0 3748749.7 454.0 5.00 7.62 1.40
YES HRDOW7
VOL8 0 0.70897E-05 477120.4 3748717.3 454.0 5.00 7.62 1.40
YES HRDOW7
VOL9 0 0.70897E-05 477120.4 3748685.1 454.0 5.00 7.62 1.40
YES HRDOW7
VOL10 0 0.70897E-05 477119.9 3748653.4 454.0 5.00 7.62 1.40
YES HRDOW7
VOL11 0 0.70897E-05 477120.9 3748620.8 454.0 5.00 7.62 1.40
YES HRDOW7
VOL12 0 0.70897E-05 477120.9 3748587.6 454.0 5.00 7.62 1.40
YES HRDOW7

*** MODELOPTs: RegDFAULT CONC ELEV URBAN ADJ_U*

*** VOLUME SOURCE DATA ***

SOURCE ID	NUMBER URBAN SOURCE PART.	EMISSION RATE (GRAMS/SEC) SCALAR VARY BY	X (METERS)	Y (METERS)	BASE ELEV. (METERS)	RELEASE HEIGHT (METERS)	INIT. SY (METERS)	INIT. SZ
VOL13	0	0.70897E-05	477120.9	3748554.4	454.0	5.00	7.62	1.40
YES	HRDOW7							
VOL14	0	0.70897E-05	477120.4	3748522.3	454.0	5.00	7.62	1.40
YES	HRDOW7							
VOL15	0	0.70897E-05	477120.4	3748489.1	454.0	5.00	7.62	1.40
YES	HRDOW7							
VOL16	0	0.70897E-05	477120.9	3748456.0	454.0	5.00	7.62	1.40
YES	HRDOW7							
VOL17	0	0.70897E-05	477120.4	3748423.8	454.0	5.00	7.62	1.40
YES	HRDOW7							
VOL18	0	0.70897E-05	477120.4	3748399.4	454.0	5.00	7.62	1.40
YES	HRDOW7							
VOL19	0	0.70897E-05	477087.5	3748385.8	454.2	5.00	7.62	1.40
YES	HRDOW7							
VOL20	0	0.70897E-05	477087.5	3748418.3	454.0	5.00	7.62	1.40
YES	HRDOW7							
VOL21	0	0.70897E-05	477087.1	3748451.6	454.0	5.00	7.62	1.40
YES	HRDOW7							
VOL22	0	0.70897E-05	477087.1	3748484.1	454.0	5.00	7.62	1.40
YES	HRDOW7							
VOL23	0	0.70897E-05	477086.6	3748517.9	454.0	5.00	7.62	1.40
YES	HRDOW7							

```
 VOL24            0   0.70897E-05  477086.6 3748550.0   454.0     5.00     7.62     1.40
 YES   HRDOW7
 VOL25            0   0.70897E-05  477087.5 3748582.5   454.0     5.00     7.62     1.40
 YES   HRDOW7
 VOL26            0   0.70897E-05  477088.4 3748614.5   454.0     5.00     7.62     1.40
 YES   HRDOW7
 VOL27            0   0.70897E-05  477088.4 3748647.9   454.0     5.00     7.62     1.40
 YES   HRDOW7
 VOL28            0   0.70897E-05  477087.1 3748680.8   454.0     5.00     7.62     1.40
 YES   HRDOW7
 VOL29            0   0.70897E-05  477087.1 3748714.9   454.0     5.00     7.62     1.40
 YES   HRDOW7
 VOL30            0   0.70897E-05  477054.3 3748700.6   454.0     5.00     7.62     1.40
 YES   HRDOW7
 VOL31            0   0.70897E-05  477055.1 3748668.8   454.0     5.00     7.62     1.40
 YES   HRDOW7
 VOL32            0   0.70897E-05  477055.1 3748636.0   454.0     5.00     7.62     1.40
 YES   HRDOW7
 VOL33            0   0.70897E-05  477055.4 3748603.5   454.0     5.00     7.62     1.40
 YES   HRDOW7
 VOL34            0   0.70897E-05  477054.0 3748571.4   454.0     5.00     7.62     1.40
 YES   HRDOW7
 VOL35            0   0.70897E-05  477054.3 3748539.0   454.0     5.00     7.62     1.40
 YES   HRDOW7
 VOL36            0   0.70897E-05  477054.3 3748506.1   454.0     5.00     7.62     1.40
 YES   HRDOW7
 VOL37            0   0.70897E-05  477054.3 3748474.4   454.0     5.00     7.62     1.40
 YES   HRDOW7
 VOL38            0   0.70897E-05  477054.3 3748441.6   454.0     5.00     7.62     1.40
 YES   HRDOW7
 VOL39            0   0.70897E-05  477055.1 3748409.1   454.0     5.00     7.62     1.40
 YES   HRDOW7
 VOL40            0   0.70897E-05  477054.3 3748376.2   454.7     5.00     7.62     1.40
 YES   HRDOW7
 VOL41            0   0.70897E-05  477021.5 3748351.2   455.0     5.00     7.62     1.40
 YES   HRDOW7
 VOL42            0   0.70897E-05  477021.9 3748383.7   454.4     5.00     7.62     1.40
 YES   HRDOW7
 VOL43            0   0.70897E-05  477022.2 3748416.5   454.0     5.00     7.62     1.40
 YES   HRDOW7
 VOL44            0   0.70897E-05  477021.5 3748449.0   454.0     5.00     7.62     1.40
 YES   HRDOW7
 VOL45            0   0.70897E-05  477021.5 3748481.5   454.0     5.00     7.62     1.40
 YES   HRDOW7
 VOL46            0   0.70897E-05  477021.5 3748514.3   454.0     5.00     7.62     1.40
 YES   HRDOW7
 VOL47            0   0.70897E-05  477021.5 3748546.4   454.0     5.00     7.62     1.40
 YES   HRDOW7
 VOL48            0   0.70897E-05  477021.5 3748579.3   454.0     5.00     7.62     1.40
 YES   HRDOW7
 VOL49            0   0.70897E-05  477022.2 3748611.4   454.0     5.00     7.62     1.40
 YES   HRDOW7
 VOL50            0   0.70897E-05  477022.6 3748644.2   454.0     5.00     7.62     1.40
 YES   HRDOW7
 VOL51            0   0.70897E-05  477022.6 3748676.3   454.0     5.00     7.62     1.40
 YES   HRDOW7
 VOL52            0   0.70897E-05  477056.2 3748766.4   454.0     5.00     7.62     1.40
 YES   HRDOW7
FF *** AERMOD - VERSION 21112  ***   *** C:\Lakes\AERMOD View\13445 CONS HRA\13445 CONS
HRA.isc               ***        03/11/24
 *** AERMET - VERSION  16216 ***
 ***                                                                    ***       15:09:37

                      PAGE  14
 *** MODELOPTs:    RegDFAULT  CONC  ELEV  URBAN  ADJ_U*
```

*** VOLUME SOURCE DATA ***

SOURCE ID	NUMBER URBAN SOURCE PART. CATS.	EMISSION RATE (GRAMS/SEC)	X (METERS)	Y (METERS)	BASE ELEV. (METERS)	RELEASE HEIGHT (METERS)	INIT. SY (METERS)	INIT. SZ	SCALAR VARY BY
VOL53	0	0.70897E-05	476990.1	3748668.5	454.0	5.00	7.62	1.40	YES HRDOW7
VOL54	0	0.70897E-05	476990.5	3748635.6	454.0	5.00	7.62	1.40	YES HRDOW7
VOL55	0	0.70897E-05	476990.5	3748603.2	454.0	5.00	7.62	1.40	YES HRDOW7
VOL56	0	0.70897E-05	476990.5	3748569.6	454.0	5.00	7.62	1.40	YES HRDOW7
VOL57	0	0.70897E-05	476990.1	3748536.7	454.0	5.00	7.62	1.40	YES HRDOW7
VOL58	0	0.70897E-05	476989.4	3748503.9	454.0	5.00	7.62	1.40	YES HRDOW7
VOL59	0	0.70897E-05	476989.8	3748471.4	454.0	5.00	7.62	1.40	YES HRDOW7
VOL60	0	0.70897E-05	476989.4	3748438.9	454.0	5.00	7.62	1.40	YES HRDOW7
VOL61	0	0.70897E-05	476989.8	3748406.8	454.4	5.00	7.62	1.40	YES HRDOW7
VOL62	0	0.70897E-05	476989.0	3748374.4	454.9	5.00	7.62	1.40	YES HRDOW7
VOL63	0	0.70897E-05	476989.0	3748342.3	455.0	5.00	7.62	1.40	YES HRDOW7
VOL64	0	0.70897E-05	476988.6	3748334.1	455.0	5.00	7.62	1.40	YES HRDOW7
VOL65	0	0.70897E-05	476956.5	3748316.9	456.0	5.00	7.62	1.40	YES HRDOW7
VOL66	0	0.70897E-05	476955.8	3748349.7	455.0	5.00	7.62	1.40	YES HRDOW7
VOL67	0	0.70897E-05	476955.4	3748381.8	455.0	5.00	7.62	1.40	YES HRDOW7
VOL68	0	0.70897E-05	476956.9	3748413.6	454.4	5.00	7.62	1.40	YES HRDOW7
VOL69	0	0.70897E-05	476956.5	3748446.4	454.0	5.00	7.62	1.40	YES HRDOW7
VOL70	0	0.70897E-05	476956.9	3748479.6	454.0	5.00	7.62	1.40	YES HRDOW7
VOL71	0	0.70897E-05	476956.9	3748512.5	454.0	5.00	7.62	1.40	YES HRDOW7
VOL72	0	0.70897E-05	476958.0	3748545.3	454.0	5.00	7.62	1.40	YES HRDOW7
VOL73	0	0.70897E-05	476957.3	3748578.2	454.0	5.00	7.62	1.40	YES HRDOW7
VOL74	0	0.70897E-05	476957.7	3748610.6	454.0	5.00	7.62	1.40	YES HRDOW7
VOL75	0	0.70897E-05	476957.7	3748642.7	454.0	5.00	7.62	1.40	YES HRDOW7
VOL76	0	0.70897E-05	477089.2	3748784.6	454.0	5.00	7.62	1.40	YES HRDOW7
VOL77	0	0.70897E-05	476923.7	3748630.4	454.0	5.00	7.62	1.40	YES HRDOW7
VOL78	0	0.70897E-05	476924.4	3748597.9	454.0	5.00	7.62	1.40	YES HRDOW7
VOL79	0	0.70897E-05	476924.8	3748565.5	454.0	5.00	7.62	1.40	YES HRDOW7

VOL80 0 0.70897E-05 476925.2 3748533.4 454.0 5.00 7.62 1.40
YES HRDOW7
VOL81 0 0.70897E-05 476924.8 3748501.3 454.0 5.00 7.62 1.40
YES HRDOW7
VOL82 0 0.70897E-05 476924.1 3748468.8 454.0 5.00 7.62 1.40
YES HRDOW7
VOL83 0 0.70897E-05 476923.7 3748436.0 454.0 5.00 7.62 1.40
YES HRDOW7
VOL84 0 0.70897E-05 476924.1 3748403.9 454.8 5.00 7.62 1.40
YES HRDOW7
VOL85 0 0.70897E-05 476923.3 3748371.4 455.0 5.00 7.62 1.40
YES HRDOW7
VOL86 0 0.70897E-05 476923.3 3748339.3 455.0 5.00 7.62 1.40
YES HRDOW7
VOL87 0 0.70897E-05 476923.7 3748306.8 456.0 5.00 7.62 1.40
YES HRDOW7
VOL88 0 0.70897E-05 476923.7 3748299.7 456.0 5.00 7.62 1.40
YES HRDOW7
VOL89 0 0.70897E-05 476890.9 3748282.9 456.0 5.00 7.62 1.40
YES HRDOW7
VOL90 0 0.70897E-05 476890.5 3748315.0 456.0 5.00 7.62 1.40
YES HRDOW7
VOL91 0 0.70897E-05 476891.2 3748348.2 455.0 5.00 7.62 1.40
YES HRDOW7
VOL92 0 0.70897E-05 476890.9 3748380.7 454.6 5.00 7.62 1.40
YES HRDOW7

*** VOLUME SOURCE DATA ***

SOURCE ID	NUMBER URBAN SOURCE PART.	EMISSION RATE (GRAMS/SEC)	X (METERS)	Y (METERS)	BASE ELEV. (METERS)	RELEASE HEIGHT (METERS)	INIT. SY (METERS)	INIT. SZ (METERS)	EMISSION RATE SCALAR VARY BY
VOL93	0	0.70897E-05	476891.6	3748413.2	454.0	5.00	7.62	1.40	YES HRDOW7
VOL94	0	0.70897E-05	476891.2	3748446.0	454.0	5.00	7.62	1.40	YES HRDOW7
VOL95	0	0.70897E-05	476890.9	3748477.8	454.0	5.00	7.62	1.40	YES HRDOW7
VOL96	0	0.70897E-05	476892.3	3748510.6	454.0	5.00	7.62	1.40	YES HRDOW7
VOL97	0	0.70897E-05	476892.7	3748543.4	454.0	5.00	7.62	1.40	YES HRDOW7
VOL98	0	0.70897E-05	476892.0	3748576.3	454.0	5.00	7.62	1.40	YES HRDOW7
VOL99	0	0.70897E-05	476891.6	3748607.3	454.0	5.00	7.62	1.40	YES HRDOW7
VOL100	0	0.70897E-05	476859.9	3748583.8	454.0	5.00	7.62	1.40	YES HRDOW7
VOL101	0	0.70897E-05	476860.2	3748551.7	454.0	5.00	7.62	1.40	YES HRDOW7
VOL102	0	0.70897E-05	476860.2	3748519.6	454.0	5.00	7.62	1.40	YES HRDOW7

```
 VOL103          0   0.70897E-05  476860.6 3748487.1   454.0     5.00     7.62     1.40
 YES   HRDOW7
 VOL104          0   0.70897E-05  476859.1 3748454.2   454.0     5.00     7.62     1.40
 YES   HRDOW7
 VOL105          0   0.70897E-05  476859.1 3748421.4   454.0     5.00     7.62     1.40
 YES   HRDOW7
 VOL106          0   0.70897E-05  476858.8 3748389.3   454.2     5.00     7.62     1.40
 YES   HRDOW7
 VOL107          0   0.70897E-05  476858.4 3748356.8   455.0     5.00     7.62     1.40
 YES   HRDOW7
 VOL108          0   0.70897E-05  476859.1 3748325.1   456.0     5.00     7.62     1.40
 YES   HRDOW7
 VOL109          0   0.70897E-05  476858.8 3748292.3   456.0     5.00     7.62     1.40
 YES   HRDOW7
 VOL110          0   0.70897E-05  476857.6 3748265.4   456.0     5.00     7.62     1.40
 YES   HRDOW7
 VOL111          0   0.70897E-05  476826.3 3748249.3   455.9     5.00     7.62     1.40
 YES   HRDOW7
 VOL112          0   0.70897E-05  476825.9 3748282.6   455.7     5.00     7.62     1.40
 YES   HRDOW7
 VOL113          0   0.70897E-05  476825.5 3748315.4   455.0     5.00     7.62     1.40
 YES   HRDOW7
 VOL114          0   0.70897E-05  476826.3 3748347.1   455.0     5.00     7.62     1.40
 YES   HRDOW7
 VOL115          0   0.70897E-05  476826.3 3748379.2   454.6     5.00     7.62     1.40
 YES   HRDOW7
 VOL116          0   0.70897E-05  476826.7 3748411.7   454.0     5.00     7.62     1.40
 YES   HRDOW7
 VOL117          0   0.70897E-05  476826.7 3748444.2   454.0     5.00     7.62     1.40
 YES   HRDOW7
 VOL118          0   0.70897E-05  476827.4 3748477.0   454.0     5.00     7.62     1.40
 YES   HRDOW7
 VOL119          0   0.70897E-05  476827.8 3748509.1   454.0     5.00     7.62     1.40
 YES   HRDOW7
 VOL120          0   0.70897E-05  476795.3 3748465.4   454.0     5.00     7.62     1.40
 YES   HRDOW7
 VOL121          0   0.70897E-05  476858.4 3748615.5   454.0     5.00     7.62     1.40
 YES   HRDOW7
 VOL122          0   0.70897E-05  476858.4 3748647.9   454.0     5.00     7.62     1.40
 YES   HRDOW7
 VOL123          0   0.70897E-05  476827.4 3748541.6   454.0     5.00     7.62     1.40
 YES   HRDOW7
 VOL124          0   0.70897E-05  476827.0 3748574.8   454.0     5.00     7.62     1.40
 YES   HRDOW7
 VOL125          0   0.70897E-05  476828.2 3748607.6   454.0     5.00     7.62     1.40
 YES   HRDOW7
 VOL126          0   0.70897E-05  476794.6 3748498.3   454.0     5.00     7.62     1.40
 YES   HRDOW7
 VOL127          0   0.70897E-05  476795.3 3748531.5   454.0     5.00     7.62     1.40
 YES   HRDOW7
 VOL128          0   0.70897E-05  476794.9 3748432.6   454.0     5.00     7.62     1.40
 YES   HRDOW7
 VOL129          0   0.70897E-05  476794.6 3748400.5   454.0     5.00     7.62     1.40
 YES   HRDOW7
 VOL130          0   0.70897E-05  476794.2 3748368.8   454.0     5.00     7.62     1.40
 YES   HRDOW7
 VOL131          0   0.70897E-05  476794.2 3748335.9   455.0     5.00     7.62     1.40
 YES   HRDOW7
 VOL132          0   0.70897E-05  476794.2 3748303.5   455.0     5.00     7.62     1.40
 YES   HRDOW7
FF *** AERMOD - VERSION 21112  ***   *** C:\Lakes\AERMOD View\13445 CONS HRA\13445 CONS
HRA.isc               ***        03/11/24
 *** AERMET - VERSION  16216 ***
 ***                                                                    ***       15:09:37

                    PAGE  16
```

*** MODELOPTs: RegDFAULT CONC ELEV URBAN ADJ_U*

*** VOLUME SOURCE DATA ***

SOURCE ID	NUMBER URBAN SOURCE PART. CATS.	EMISSION RATE (GRAMS/SEC)	X (METERS)	Y (METERS)	BASE ELEV. (METERS)	RELEASE HEIGHT (METERS)	INIT. SY (METERS)	INIT. SZ	EMISSION RATE VARY BY
VOL133	0	0.70897E-05	476793.4	3748270.2	454.8	5.00	7.62	1.40	YES HRDOW7
VOL134	0	0.70897E-05	476793.1	3748237.0	454.0	5.00	7.62	1.40	YES HRDOW7
VOL135	0	0.70897E-05	476794.9	3748563.6	454.0	5.00	7.62	1.40	YES HRDOW7
VOL136	0	0.70897E-05	476762.8	3748539.3	454.0	5.00	7.62	1.40	YES HRDOW7
VOL137	0	0.70897E-05	476762.5	3748507.2	454.0	5.00	7.62	1.40	YES HRDOW7
VOL138	0	0.70897E-05	476762.1	3748475.1	454.0	5.00	7.62	1.40	YES HRDOW7
VOL139	0	0.70897E-05	476762.8	3748442.3	454.0	5.00	7.62	1.40	YES HRDOW7
VOL140	0	0.70897E-05	476762.8	3748409.1	454.0	5.00	7.62	1.40	YES HRDOW7
VOL141	0	0.70897E-05	476762.5	3748376.6	454.2	5.00	7.62	1.40	YES HRDOW7
VOL142	0	0.70897E-05	476762.5	3748344.1	454.8	5.00	7.62	1.40	YES HRDOW7
VOL143	0	0.70897E-05	476762.5	3748311.7	455.0	5.00	7.62	1.40	YES HRDOW7
VOL144	0	0.70897E-05	476762.1	3748278.5	455.0	5.00	7.62	1.40	YES HRDOW7
VOL145	0	0.70897E-05	476728.5	3748276.8	455.0	5.00	7.62	1.40	YES HRDOW7
VOL146	0	0.70897E-05	476760.4	3748573.3	454.0	5.00	7.62	1.40	YES HRDOW7
VOL147	0	0.70897E-05	476794.3	3748594.6	454.0	5.00	7.62	1.40	YES HRDOW7
VOL148	0	0.70897E-05	476761.4	3748606.2	454.0	5.00	7.62	1.40	YES HRDOW7
VOL149	0	0.70897E-05	476793.8	3748627.7	454.0	5.00	7.62	1.40	YES HRDOW7
VOL150	0	0.70897E-05	476826.0	3748640.3	454.0	5.00	7.62	1.40	YES HRDOW7
VOL151	0	0.70897E-05	476761.6	3748638.9	454.0	5.00	7.62	1.40	YES HRDOW7
VOL152	0	0.70897E-05	476760.9	3748244.2	454.0	5.00	7.62	1.40	YES HRDOW7
VOL153	0	0.70897E-05	476728.0	3748243.5	454.4	5.00	7.62	1.40	YES HRDOW7
VOL154	0	0.70897E-05	476728.7	3748308.6	455.0	5.00	7.62	1.40	YES HRDOW7
VOL155	0	0.70897E-05	476730.1	3748340.8	455.0	5.00	7.62	1.40	YES HRDOW7
VOL156	0	0.70897E-05	476730.1	3748371.6	454.9	5.00	7.62	1.40	YES HRDOW7
VOL157	0	0.70897E-05	476730.8	3748404.5	454.2	5.00	7.62	1.40	YES HRDOW7
VOL158	0	0.70897E-05	476729.4	3748437.4	454.0	5.00	7.62	1.40	YES HRDOW7

VOL159 0 0.70897E-05 476729.4 3748471.7 454.0 5.00 7.62 1.40
YES HRDOW7
VOL160 0 0.70897E-05 476728.0 3748505.9 454.0 5.00 7.62 1.40
YES HRDOW7
VOL161 0 0.70897E-05 476727.3 3748541.6 454.0 5.00 7.62 1.40
YES HRDOW7
VOL162 0 0.70897E-05 476727.7 3748572.4 454.0 5.00 7.62 1.40
YES HRDOW7
VOL163 0 0.70897E-05 476727.7 3748603.2 454.0 5.00 7.62 1.40
YES HRDOW7
VOL164 0 0.70897E-05 476728.4 3748637.5 454.0 5.00 7.62 1.40
YES HRDOW7
VOL165 0 0.70897E-05 476727.0 3748670.4 454.0 5.00 7.62 1.40
YES HRDOW7
VOL166 0 0.70897E-05 476695.5 3748603.2 454.5 5.00 7.62 1.40
YES HRDOW7
VOL167 0 0.70897E-05 476694.8 3748571.7 454.5 5.00 7.62 1.40
YES HRDOW7
VOL168 0 0.70897E-05 476695.5 3748539.5 454.4 5.00 7.62 1.40
YES HRDOW7
VOL169 0 0.70897E-05 476695.5 3748505.2 454.0 5.00 7.62 1.40
YES HRDOW7
VOL170 0 0.70897E-05 476696.9 3748473.1 454.0 5.00 7.62 1.40
YES HRDOW7
VOL171 0 0.70897E-05 476696.9 3748440.2 454.2 5.00 7.62 1.40
YES HRDOW7
VOL172 0 0.70897E-05 476698.3 3748407.3 455.0 5.00 7.62 1.40
YES HRDOW7

*** VOLUME SOURCE DATA ***

SOURCE ID	NUMBER URBAN SOURCE PART.	EMISSION RATE (GRAMS/SEC) SCALAR VARY BY	X (METERS)	Y (METERS)	BASE ELEV. (METERS)	RELEASE HEIGHT (METERS)	INIT. SY (METERS)	INIT. SZ
VOL173	0	0.70897E-05	476698.3	3748373.0	455.1	5.00	7.62	1.40
YES HRDOW7								
VOL174	0	0.70897E-05	476660.5	3748571.7	455.0	5.00	7.62	1.40
YES HRDOW7								
VOL175	0	0.70897E-05	476627.6	3748538.8	455.0	5.00	7.62	1.40
YES HRDOW7								
VOL176	0	0.70897E-05	476661.9	3748537.4	454.9	5.00	7.62	1.40
YES HRDOW7								
VOL177	0	0.70897E-05	476662.6	3748504.5	454.3	5.00	7.62	1.40
YES HRDOW7								
VOL178	0	0.70897E-05	476663.3	3748471.7	454.0	5.00	7.62	1.40
YES HRDOW7								
VOL179	0	0.70897E-05	476664.7	3748438.1	454.6	5.00	7.62	1.40
YES HRDOW7								
VOL180	0	0.70897E-05	476629.7	3748505.2	454.9	5.00	7.62	1.40
YES HRDOW7								
VOL181	0	0.70897E-05	476793.5	3748662.0	454.0	5.00	7.62	1.40
YES HRDOW7								

```
 VOL182           0   0.70897E-05  476761.3 3748671.1   454.0     5.00     7.62     1.40
 YES   HRDOW7
 VOL183           0   0.70897E-05  476794.2 3748694.9   454.0     5.00     7.62     1.40
 YES   HRDOW7
 VOL184           0   0.70897E-05  476729.1 3748703.3   454.0     5.00     7.62     1.40
 YES   HRDOW7
 VOL185           0   0.70897E-05  476759.9 3748703.3   454.0     5.00     7.62     1.40
 YES   HRDOW7
 VOL186           0   0.70897E-05  476726.3 3748734.8   454.0     5.00     7.62     1.40
 YES   HRDOW7
 VOL187           0   0.70897E-05  476759.9 3748732.7   454.0     5.00     7.62     1.40
 YES   HRDOW7
 VOL188           0   0.70897E-05  476794.2 3748726.4   454.0     5.00     7.62     1.40
 YES   HRDOW7
 VOL189           0   0.70897E-05  476825.0 3748673.9   454.0     5.00     7.62     1.40
 YES   HRDOW7
 VOL190           0   0.70897E-05  476858.6 3748682.3   454.0     5.00     7.62     1.40
 YES   HRDOW7
 VOL191           0   0.70897E-05  476825.0 3748705.4   454.0     5.00     7.62     1.40
 YES   HRDOW7
 VOL192           0   0.70897E-05  476892.1 3748686.5   454.0     5.00     7.62     1.40
 YES   HRDOW7
 VOL193           0   0.70897E-05  476924.3 3748696.3   454.0     5.00     7.62     1.40
 YES   HRDOW7
 VOL194           0   0.70897E-05  476858.6 3748714.5   454.0     5.00     7.62     1.40
 YES   HRDOW7
 VOL195           0   0.70897E-05  476892.1 3748719.4   454.0     5.00     7.62     1.40
 YES   HRDOW7
 VOL196           0   0.70897E-05  476825.7 3748738.3   454.0     5.00     7.62     1.40
 YES   HRDOW7
 VOL197           0   0.70897E-05  476859.3 3748746.7   454.0     5.00     7.62     1.40
 YES   HRDOW7
 VOL198           0   0.70897E-05  476892.1 3748751.6   454.0     5.00     7.62     1.40
 YES   HRDOW7
 VOL199           0   0.70897E-05  476793.5 3748757.2   454.0     5.00     7.62     1.40
 YES   HRDOW7
 VOL200           0   0.70897E-05  476827.1 3748770.5   454.0     5.00     7.62     1.40
 YES   HRDOW7
 VOL201           0   0.70897E-05  476759.9 3748763.5   454.0     5.00     7.62     1.40
 YES   HRDOW7
 VOL202           0   0.70897E-05  476791.4 3748791.5   454.0     5.00     7.62     1.40
 YES   HRDOW7
 VOL203           0   0.70897E-05  476827.1 3748801.9   454.0     5.00     7.62     1.40
 YES   HRDOW7
 VOL204           0   0.70897E-05  476857.9 3748778.9   454.0     5.00     7.62     1.40
 YES   HRDOW7
 VOL205           0   0.70897E-05  476892.1 3748783.8   454.0     5.00     7.62     1.40
 YES   HRDOW7
 VOL206           0   0.70897E-05  476858.6 3748810.3   454.0     5.00     7.62     1.40
 YES   HRDOW7
 VOL207           0   0.70897E-05  476892.1 3748815.2   454.0     5.00     7.62     1.40
 YES   HRDOW7
 VOL208           0   0.70897E-05  476957.9 3748708.9   454.0     5.00     7.62     1.40
 YES   HRDOW7
 VOL209           0   0.70897E-05  476991.5 3748732.7   454.0     5.00     7.62     1.40
 YES   HRDOW7
 VOL210           0   0.70897E-05  477022.3 3748741.1   454.0     5.00     7.62     1.40
 YES   HRDOW7
 VOL211           0   0.70897E-05  477123.8 3748798.4   454.0     5.00     7.62     1.40
 YES   HRDOW7
 VOL212           0   0.70897E-05  477158.8 3748818.7   454.0     5.00     7.62     1.40
 YES   HRDOW7
FF *** AERMOD - VERSION 21112  ***   *** C:\Lakes\AERMOD View\13445 CONS HRA\13445 CONS
HRA.isc               ***        03/11/24
 *** AERMET - VERSION  16216 ***
 ***                                                                    ***       15:09:37
```

*** VOLUME SOURCE DATA ***

SOURCE ID	NUMBER URBAN SOURCE PART. SCALAR VARY BY	EMISSION RATE (GRAMS/SEC)	X (METERS)	Y (METERS)	BASE ELEV. (METERS)	RELEASE HEIGHT (METERS)	INIT. SY (METERS)	INIT. SZ
VOL213	0 YES HRDOW7	0.70897E-05	477193.7	3748834.8	454.0	5.00	7.62	1.40
VOL214	0 YES HRDOW7	0.70897E-05	477223.8	3748853.7	454.2	5.00	7.62	1.40
VOL215	0 YES HRDOW7	0.70897E-05	477258.1	3748871.2	454.9	5.00	7.62	1.40
VOL216	0 YES HRDOW7	0.70897E-05	477291.7	3748886.6	455.0	5.00	7.62	1.40
VOL217	0 YES HRDOW7	0.70897E-05	477326.7	3748906.9	455.0	5.00	7.62	1.40
VOL218	0 YES HRDOW7	0.70897E-05	477360.3	3748927.2	455.0	5.00	7.62	1.40
VOL219	0 YES HRDOW7	0.70897E-05	477391.1	3748945.4	455.0	5.00	7.62	1.40
VOL220	0 YES HRDOW7	0.70897E-05	477425.4	3748963.6	455.0	5.00	7.62	1.40

*** SOURCE IDs DEFINING SOURCE GROUPS ***

SRCGROUP ID	SOURCE IDs
ALL	L0000001 , L0000002 , L0000003 , L0000004 , L0000005 , L0000006 , L0000007 , L0000008 ,
	L0000009 , L0000010 , L0000011 , L0000012 , L0000013 , L0000014 , L0000015 , L0000016 ,
	L0000017 , L0000018 , L0000019 , L0000020 , L0000021 , L0000022 , L0000023 , L0000024 ,
	L0000025 , L0000026 , L0000027 , L0000028 , L0000029 , L0000030 , L0000031 , L0000032 ,
	L0000033 , L0000034 , L0000035 , L0000036 , L0000037 , L0000038 , L0000039 , L0000040 ,
	L0000041 , L0000042 , L0000043 , L0000044 , L0000045 , L0000046 , L0000047 , L0000048 ,
	L0000049 , L0000050 , L0000051 , L0000052 , L0000053 , L0000054 ,

L0000055 , L0000056 ,

L0000057 , L0000058 , L0000059 , L0000060 , L0000061 , L0000062 ,
L0000063 , L0000064 ,

L0000065 , L0000066 , L0000067 , L0000068 , L0000069 , L0000070 ,
L0000071 , L0000072 ,

L0000073 , L0000074 , L0000075 , L0000076 , L0000077 , L0000078 ,
L0000079 , L0000080 ,

L0000081 , L0000082 , L0000083 , L0000084 , L0000085 , L0000086 ,
L0000087 , L0000088 ,

L0000089 , L0000090 , L0000091 , L0000092 , L0000093 , L0000094 ,
L0000095 , L0000096 ,

L0000097 , L0000098 , L0000099 , L0000100 , L0000101 , L0000102 ,
L0000103 , L0000104 ,

L0000105 , L0000106 , L0000107 , L0000108 , L0000109 , L0000110 ,
L0000111 , L0000112 ,

L0000113 , L0000114 , L0000115 , L0000116 , L0000117 , L0000118 ,
L0000119 , L0000120 ,

L0000121 , L0000122 , L0000123 , L0000124 , L0000125 , L0000126 ,
L0000127 , L0000128 ,

L0000129 , L0000130 , L0000131 , L0000132 , L0000133 , L0000134 ,
L0000135 , L0000136 ,

L0000137 , L0000138 , L0000139 , L0000140 , L0000141 , L0000142 ,
L0000143 , L0000144 ,

L0000145 , L0000146 , L0000147 , L0000148 , L0000149 , L0000150 ,
L0000151 , L0000152 ,

L0000153 , L0000154 , L0000155 , L0000156 , L0000157 , L0000158 ,
L0000159 , L0000160 ,

*** MODELOPTs: RegDFAULT CONC ELEV URBAN ADJ_U*

*** SOURCE IDs DEFINING SOURCE GROUPS ***

SRCGROUP ID	SOURCE IDs
	L0000161 , L0000162 , L0000163 , L0000164 , L0000165 , L0000166 , L0000167 , L0000168 ,
	L0000169 , L0000170 , L0000171 , L0000172 , L0000173 , L0000174 , L0000175 , L0000176 ,
	L0000177 , L0000178 , L0000179 , L0000180 , L0000181 , L0000182 , L0000183 , L0000184 ,
	L0000185 , L0000186 , L0000187 , L0000188 , L0000189 , L0000190 , L0000191 , L0000192 ,

L0000193 , L0000194 , L0000195 , L0000196 , L0000197 , L0000198 ,
L0000199 , L0000200 ,

L0000201 , L0000202 , L0000203 , L0000204 , L0000205 , L0000206 ,
L0000207 , L0000208 ,

L0000209 , L0000210 , L0000211 , L0000212 , L0000213 , L0000214 ,
L0000215 , L0000216 ,

L0000217 , L0000218 , L0000219 , L0000220 , L0000221 , L0000222 ,
L0000223 , L0000224 ,

L0000225 , L0000226 , L0000227 , L0000228 , L0000229 , L0000230 ,
L0000231 , L0000232 ,

L0000233 , L0000234 , L0000235 , L0000236 , L0000237 , L0000238 ,
L0000239 , L0000240 ,

L0000241 , L0000242 , L0000243 , L0000244 , L0000245 , L0000246 ,
L0000247 , L0000248 ,

L0000249 , L0000250 , L0000251 , L0000252 , L0000253 , L0000254 ,
L0000255 , L0000256 ,

L0000257 , L0000258 , L0000259 , L0000260 , L0000261 , L0000262 ,
L0000263 , L0000264 ,

L0000265 , L0000266 , L0000267 , L0000268 , L0000269 , L0000270 ,
L0000271 , L0000272 ,

L0000273 , L0000274 , L0000275 , L0000276 , L0000277 , L0000278 ,
L0000279 , L0000280 ,

L0000281 , L0000282 , L0000283 , L0000284 , L0000285 , L0000286 ,
L0000287 , L0000288 ,

L0000289 , L0000290 , L0000291 , L0000292 , L0000293 , L0000294 ,
L0000295 , L0000296 ,

L0000297 , L0000298 , L0000299 , L0000300 , L0000301 , L0000302 ,
L0000303 , L0000304 ,

L0000305 , L0000306 , L0000307 , L0000308 , L0000309 , L0000310 ,
L0000311 , L0000312 ,

L0000313 , L0000314 , L0000315 , L0000316 , L0000317 , L0000318 ,
L0000319 , L0000320 ,

*** MODELOPTs: RegDFAULT CONC ELEV URBAN ADJ_U*

*** SOURCE IDs DEFINING SOURCE GROUPS ***

SRCGROUP ID	SOURCE IDs

L0000321 , L0000322 , L0000323 , L0000324 , L0000325 , L0000326 ,
L0000327 , L0000328 ,

L0000329 , L0000330 , L0000331 , L0000332 , L0000333 , L0000334 ,
L0000335 , L0000336 ,

L0000337 , L0000338 , L0000339 , L0000340 , L0000341 , L0000342 ,
L0000343 , L0000344 ,

L0000345 , L0000346 , L0000347 , L0000348 , L0000349 , L0000350 ,
L0000351 , L0000352 ,

L0000353 , L0000354 , L0000355 , L0000356 , L0000357 , L0000358 ,
L0000359 , L0000360 ,

L0000361 , L0000362 , L0000363 , L0000364 , L0000365 , L0000366 ,
L0000367 , L0000368 ,

L0000369 , L0000370 , L0000371 , L0000372 , L0000373 , L0000374 ,
L0000375 , L0000376 ,

L0000377 , L0000378 , L0000379 , L0000380 , L0000381 , L0000382 ,
L0000383 , L0000384 ,

L0000385 , L0000386 , L0000387 , L0000388 , L0000389 , L0000390 ,
L0000391 , L0000392 ,

L0000393 , L0000394 , L0000395 , L0000396 , L0000397 , L0000398 ,
L0000399 , L0000400 ,

L0000401 , L0000402 , L0000403 , L0000404 , L0000405 , L0000406 ,
L0000407 , L0000408 ,

L0000409 , L0000410 , L0000411 , L0000412 , L0000413 , L0000414 ,
L0000415 , L0000416 ,

L0000417 , L0000418 , L0000419 , L0000420 , L0000421 , L0000422 ,
L0000423 , L0000424 ,

L0000425 , L0000426 , L0000427 , L0000428 , VOL1 , VOL2 ,
VOL3 , VOL4 ,

VOL5 , VOL6 , VOL7 , VOL8 , VOL9 , VOL10 ,
VOL11 , VOL12 ,

VOL13 , VOL14 , VOL15 , VOL16 , VOL17 , VOL18 ,
VOL19 , VOL20 ,

VOL21 , VOL22 , VOL23 , VOL24 , VOL25 , VOL26 ,
VOL27 , VOL28 ,

VOL29 , VOL30 , VOL31 , VOL32 , VOL33 , VOL34 ,
VOL35 , VOL36 ,

VOL37 , VOL38 , VOL39 , VOL40 , VOL41 , VOL42 ,
VOL43 , VOL44 ,

VOL45 , VOL46 , VOL47 , VOL48 , VOL49 , VOL50 ,
VOL51 , VOL52 ,

*** MODELOPTs: RegDFAULT CONC ELEV URBAN ADJ_U*

*** SOURCE IDs DEFINING SOURCE GROUPS ***

VOL53 , VOL54 , VOL55 , VOL56 , VOL57 , VOL58 ,
VOL59 , VOL60 ,

VOL61 , VOL62 , VOL63 , VOL64 , VOL65 , VOL66 ,
VOL67 , VOL68 ,

VOL69 , VOL70 , VOL71 , VOL72 , VOL73 , VOL74 ,
VOL75 , VOL76 ,

VOL77 , VOL78 , VOL79 , VOL80 , VOL81 , VOL82 ,
VOL83 , VOL84 ,

VOL85 , VOL86 , VOL87 , VOL88 , VOL89 , VOL90 ,
VOL91 , VOL92 ,

VOL93 , VOL94 , VOL95 , VOL96 , VOL97 , VOL98 ,
VOL99 , VOL100 ,

VOL101 , VOL102 , VOL103 , VOL104 , VOL105 , VOL106 ,
VOL107 , VOL108 ,

VOL109 , VOL110 , VOL111 , VOL112 , VOL113 , VOL114 ,
VOL115 , VOL116 ,

VOL117 , VOL118 , VOL119 , VOL120 , VOL121 , VOL122 ,
VOL123 , VOL124 ,

VOL125 , VOL126 , VOL127 , VOL128 , VOL129 , VOL130 ,
VOL131 , VOL132 ,

VOL133 , VOL134 , VOL135 , VOL136 , VOL137 , VOL138 ,
VOL139 , VOL140 ,

VOL141 , VOL142 , VOL143 , VOL144 , VOL145 , VOL146 ,
VOL147 , VOL148 ,

VOL149 , VOL150 , VOL151 , VOL152 , VOL153 , VOL154 ,
VOL155 , VOL156 ,

VOL157 , VOL158 , VOL159 , VOL160 , VOL161 , VOL162 ,
VOL163 , VOL164 ,

VOL165 , VOL166 , VOL167 , VOL168 , VOL169 , VOL170 ,
VOL171 , VOL172 ,

VOL173 , VOL174 , VOL175 , VOL176 , VOL177 , VOL178 ,
VOL179 , VOL180 ,

VOL181 , VOL182 , VOL183 , VOL184 , VOL185 , VOL186 ,
VOL187 , VOL188 ,

VOL189 , VOL190 , VOL191 , VOL192 , VOL193 , VOL194 ,
VOL195 , VOL196 ,

VOL197 , VOL198 , VOL199 , VOL200 , VOL201 , VOL202 ,
VOL203 , VOL204 ,

VOL205 , VOL206 , VOL207 , VOL208 , VOL209 , VOL210 ,
VOL211 , VOL212 ,

*** SOURCE IDs DEFINING SOURCE GROUPS ***

SRCGROUP ID	SOURCE IDs
	VOL213 , VOL214 , VOL215 , VOL216 , VOL217 , VOL218 , VOL219 , VOL220 ,

*** SOURCE IDs DEFINED AS URBAN SOURCES ***

URBAN ID	URBAN POP	SOURCE IDs
	2189641.	L0000001 , L0000002 , L0000003 , L0000004 , L0000005 , L0000006 , L0000007 , L0000008 ,
		L0000009 , L0000010 , L0000011 , L0000012 , L0000013 , L0000014 , L0000015 , L0000016 ,
		L0000017 , L0000018 , L0000019 , L0000020 , L0000021 , L0000022 , L0000023 , L0000024 ,
		L0000025 , L0000026 , L0000027 , L0000028 , L0000029 , L0000030 , L0000031 , L0000032 ,
		L0000033 , L0000034 , L0000035 , L0000036 , L0000037 , L0000038 , L0000039 , L0000040 ,
		L0000041 , L0000042 , L0000043 , L0000044 , L0000045 , L0000046 , L0000047 , L0000048 ,
		L0000049 , L0000050 , L0000051 , L0000052 , L0000053 , L0000054 , L0000055 , L0000056 ,
		L0000057 , L0000058 , L0000059 , L0000060 , L0000061 , L0000062 , L0000063 , L0000064 ,
		L0000065 , L0000066 , L0000067 , L0000068 , L0000069 , L0000070 , L0000071 , L0000072 ,
		L0000073 , L0000074 , L0000075 , L0000076 , L0000077 , L0000078 , L0000079 , L0000080 ,
		L0000081 , L0000082 , L0000083 , L0000084 , L0000085 , L0000086 , L0000087 , L0000088 ,
		L0000089 , L0000090 , L0000091 , L0000092 , L0000093 , L0000094 , L0000095 , L0000096 ,

L0000097 , L0000098 , L0000099 , L0000100 , L0000101 , L0000102 ,
L0000103 , L0000104 ,

L0000105 , L0000106 , L0000107 , L0000108 , L0000109 , L0000110 ,
L0000111 , L0000112 ,

L0000113 , L0000114 , L0000115 , L0000116 , L0000117 , L0000118 ,
L0000119 , L0000120 ,

L0000121 , L0000122 , L0000123 , L0000124 , L0000125 , L0000126 ,
L0000127 , L0000128 ,

L0000129 , L0000130 , L0000131 , L0000132 , L0000133 , L0000134 ,
L0000135 , L0000136 ,

L0000137 , L0000138 , L0000139 , L0000140 , L0000141 , L0000142 ,
L0000143 , L0000144 ,

L0000145 , L0000146 , L0000147 , L0000148 , L0000149 , L0000150 ,
L0000151 , L0000152 ,

L0000153 , L0000154 , L0000155 , L0000156 , L0000157 , L0000158 ,
L0000159 , L0000160 ,

*** MODELOPTs: RegDFAULT CONC ELEV URBAN ADJ_U*

*** SOURCE IDs DEFINED AS URBAN SOURCES ***

URBAN ID	URBAN POP	SOURCE IDs

L0000161 , L0000162 , L0000163 , L0000164 , L0000165 , L0000166 ,
L0000167 , L0000168 ,

L0000169 , L0000170 , L0000171 , L0000172 , L0000173 , L0000174 ,
L0000175 , L0000176 ,

L0000177 , L0000178 , L0000179 , L0000180 , L0000181 , L0000182 ,
L0000183 , L0000184 ,

L0000185 , L0000186 , L0000187 , L0000188 , L0000189 , L0000190 ,
L0000191 , L0000192 ,

L0000193 , L0000194 , L0000195 , L0000196 , L0000197 , L0000198 ,
L0000199 , L0000200 ,

L0000201 , L0000202 , L0000203 , L0000204 , L0000205 , L0000206 ,
L0000207 , L0000208 ,

L0000209 , L0000210 , L0000211 , L0000212 , L0000213 , L0000214 ,
L0000215 , L0000216 ,

L0000217 , L0000218 , L0000219 , L0000220 , L0000221 , L0000222 ,
L0000223 , L0000224 ,

L0000225 , L0000226 , L0000227 , L0000228 , L0000229 , L0000230 ,
L0000231 , L0000232 ,

L0000233 , L0000234 , L0000235 , L0000236 , L0000237 , L0000238 ,
L0000239 , L0000240 ,

L0000241 , L0000242 , L0000243 , L0000244 , L0000245 , L0000246 ,
L0000247 , L0000248 ,

L0000249 , L0000250 , L0000251 , L0000252 , L0000253 , L0000254 ,
L0000255 , L0000256 ,

L0000257 , L0000258 , L0000259 , L0000260 , L0000261 , L0000262 ,
L0000263 , L0000264 ,

L0000265 , L0000266 , L0000267 , L0000268 , L0000269 , L0000270 ,
L0000271 , L0000272 ,

L0000273 , L0000274 , L0000275 , L0000276 , L0000277 , L0000278 ,
L0000279 , L0000280 ,

L0000281 , L0000282 , L0000283 , L0000284 , L0000285 , L0000286 ,
L0000287 , L0000288 ,

L0000289 , L0000290 , L0000291 , L0000292 , L0000293 , L0000294 ,
L0000295 , L0000296 ,

L0000297 , L0000298 , L0000299 , L0000300 , L0000301 , L0000302 ,
L0000303 , L0000304 ,

L0000305 , L0000306 , L0000307 , L0000308 , L0000309 , L0000310 ,
L0000311 , L0000312 ,

L0000313 , L0000314 , L0000315 , L0000316 , L0000317 , L0000318 ,
L0000319 , L0000320 ,

*** MODELOPTs: RegDFAULT CONC ELEV URBAN ADJ_U*

*** SOURCE IDs DEFINED AS URBAN SOURCES ***

URBAN ID	URBAN POP	SOURCE IDs

L0000321 , L0000322 , L0000323 , L0000324 , L0000325 , L0000326 ,
L0000327 , L0000328 ,

L0000329 , L0000330 , L0000331 , L0000332 , L0000333 , L0000334 ,
L0000335 , L0000336 ,

L0000337 , L0000338 , L0000339 , L0000340 , L0000341 , L0000342 ,
L0000343 , L0000344 ,

L0000345 , L0000346 , L0000347 , L0000348 , L0000349 , L0000350 ,
L0000351 , L0000352 ,

L0000353 , L0000354 , L0000355 , L0000356 , L0000357 , L0000358 ,
L0000359 , L0000360 ,

L0000361 , L0000362 , L0000363 , L0000364 , L0000365 , L0000366 ,
L0000367 , L0000368 ,

L0000369 , L0000370 , L0000371 , L0000372 , L0000373 , L0000374 ,

L0000375 , L0000376 ,

L0000377 , L0000378 , L0000379 , L0000380 , L0000381 , L0000382 ,
L0000383 , L0000384 ,

L0000385 , L0000386 , L0000387 , L0000388 , L0000389 , L0000390 ,
L0000391 , L0000392 ,

L0000393 , L0000394 , L0000395 , L0000396 , L0000397 , L0000398 ,
L0000399 , L0000400 ,

L0000401 , L0000402 , L0000403 , L0000404 , L0000405 , L0000406 ,
L0000407 , L0000408 ,

L0000409 , L0000410 , L0000411 , L0000412 , L0000413 , L0000414 ,
L0000415 , L0000416 ,

L0000417 , L0000418 , L0000419 , L0000420 , L0000421 , L0000422 ,
L0000423 , L0000424 ,

L0000425 , L0000426 , L0000427 , L0000428 , VOL1 , VOL2 ,
VOL3 , VOL4 ,

VOL5 , VOL6 , VOL7 , VOL8 , VOL9 , VOL10 ,
VOL11 , VOL12 ,

VOL13 , VOL14 , VOL15 , VOL16 , VOL17 , VOL18 ,
VOL19 , VOL20 ,

VOL21 , VOL22 , VOL23 , VOL24 , VOL25 , VOL26 ,
VOL27 , VOL28 ,

VOL29 , VOL30 , VOL31 , VOL32 , VOL33 , VOL34 ,
VOL35 , VOL36 ,

VOL37 , VOL38 , VOL39 , VOL40 , VOL41 , VOL42 ,
VOL43 , VOL44 ,

VOL45 , VOL46 , VOL47 , VOL48 , VOL49 , VOL50 ,
VOL51 , VOL52 ,

*** MODELOPTs: RegDFAULT CONC ELEV URBAN ADJ_U*

*** SOURCE IDs DEFINED AS URBAN SOURCES ***

URBAN ID	URBAN POP	SOURCE IDs

VOL53 , VOL54 , VOL55 , VOL56 , VOL57 , VOL58 ,
VOL59 , VOL60 ,

VOL61 , VOL62 , VOL63 , VOL64 , VOL65 , VOL66 ,
VOL67 , VOL68 ,

VOL69 , VOL70 , VOL71 , VOL72 , VOL73 , VOL74 ,
VOL75 , VOL76 ,

VOL77 , VOL78 , VOL79 , VOL80 , VOL81 , VOL82 ,
VOL83 , VOL84 ,

```
            VOL85      , VOL86      , VOL87      , VOL88      , VOL89      , VOL90      ,
            VOL91      , VOL92      ,

            VOL93      , VOL94      , VOL95      , VOL96      , VOL97      , VOL98      ,
            VOL99      , VOL100     ,

            VOL101     , VOL102     , VOL103     , VOL104     , VOL105     , VOL106     ,
            VOL107     , VOL108     ,

            VOL109     , VOL110     , VOL111     , VOL112     , VOL113     , VOL114     ,
            VOL115     , VOL116     ,

            VOL117     , VOL118     , VOL119     , VOL120     , VOL121     , VOL122     ,
            VOL123     , VOL124     ,

            VOL125     , VOL126     , VOL127     , VOL128     , VOL129     , VOL130     ,
            VOL131     , VOL132     ,

            VOL133     , VOL134     , VOL135     , VOL136     , VOL137     , VOL138     ,
            VOL139     , VOL140     ,

            VOL141     , VOL142     , VOL143     , VOL144     , VOL145     , VOL146     ,
            VOL147     , VOL148     ,

            VOL149     , VOL150     , VOL151     , VOL152     , VOL153     , VOL154     ,
            VOL155     , VOL156     ,

            VOL157     , VOL158     , VOL159     , VOL160     , VOL161     , VOL162     ,
            VOL163     , VOL164     ,

            VOL165     , VOL166     , VOL167     , VOL168     , VOL169     , VOL170     ,
            VOL171     , VOL172     ,

            VOL173     , VOL174     , VOL175     , VOL176     , VOL177     , VOL178     ,
            VOL179     , VOL180     ,

            VOL181     , VOL182     , VOL183     , VOL184     , VOL185     , VOL186     ,
            VOL187     , VOL188     ,

            VOL189     , VOL190     , VOL191     , VOL192     , VOL193     , VOL194     ,
            VOL195     , VOL196     ,

            VOL197     , VOL198     , VOL199     , VOL200     , VOL201     , VOL202     ,
            VOL203     , VOL204     ,

            VOL205     , VOL206     , VOL207     , VOL208     , VOL209     , VOL210     ,
            VOL211     , VOL212     ,
FF *** AERMOD - VERSION 21112  ***   *** C:\Lakes\AERMOD View\13445 CONS HRA\13445 CONS
HRA.isc              ***        03/11/24
 *** AERMET - VERSION  16216 ***
 ***                                                                  ***       15:09:37

                     PAGE  28
 *** MODELOPTs:    RegDFAULT  CONC  ELEV  URBAN  ADJ_U*


                                        *** SOURCE IDs DEFINED AS URBAN SOURCES ***

  URBAN ID   URBAN POP                                  SOURCE IDs
  --------   ---------                                  ----------


            VOL213     , VOL214     , VOL215     , VOL216     , VOL217     , VOL218     ,
            VOL219     , VOL220     ,
FF *** AERMOD - VERSION 21112  ***   *** C:\Lakes\AERMOD View\13445 CONS HRA\13445 CONS
```

*** MODELOPTs: RegDFAULT CONC ELEV URBAN ADJ_U*

* SOURCE EMISSION RATE SCALARS WHICH VARY DIURNALLY AND BY DAY OF WEEK (HRDOW7) *

SOURCE ID = L0000001 ; SOURCE TYPE = VOLUME :

HOUR	SCALAR	HOUR	SCALAR	HOUR	SCALAR	HOUR	SCALAR	HOUR	SCALAR	HOUR	SCALAR	HOUR	SCALAR

DAY OF WEEK = MONDAY

1	.0000E+00	2	.0000E+00	3	.0000E+00	4	.0000E+00	5	.0000E+00	6	.0000E+00	7	.0000E+00
8	.1000E+01	9	.1000E+01	10	.1000E+01	11	.1000E+01	12	.1000E+01	13	.1000E+01	14	.1000E+01
15	.1000E+01	16	.0000E+00	17	.0000E+00	18	.0000E+00	19	.0000E+00	20	.0000E+00	21	.0000E+00
22	.0000E+00	23	.0000E+00	24	.0000E+00								

DAY OF WEEK = TUESDAY

1	.0000E+00	2	.0000E+00	3	.0000E+00	4	.0000E+00	5	.0000E+00	6	.0000E+00	7	.0000E+00
8	.1000E+01	9	.1000E+01	10	.1000E+01	11	.1000E+01	12	.1000E+01	13	.1000E+01	14	.1000E+01
15	.1000E+01	16	.0000E+00	17	.0000E+00	18	.0000E+00	19	.0000E+00	20	.0000E+00	21	.0000E+00
22	.0000E+00	23	.0000E+00	24	.0000E+00								

DAY OF WEEK = WEDNESDY

1	.0000E+00	2	.0000E+00	3	.0000E+00	4	.0000E+00	5	.0000E+00	6	.0000E+00	7	.0000E+00
8	.1000E+01	9	.1000E+01	10	.1000E+01	11	.1000E+01	12	.1000E+01	13	.1000E+01	14	.1000E+01
15	.1000E+01	16	.0000E+00	17	.0000E+00	18	.0000E+00	19	.0000E+00	20	.0000E+00	21	.0000E+00
22	.0000E+00	23	.0000E+00	24	.0000E+00								

DAY OF WEEK = THURSDAY

1	.0000E+00	2	.0000E+00	3	.0000E+00	4	.0000E+00	5	.0000E+00	6	.0000E+00	7	.0000E+00
8	.1000E+01	9	.1000E+01	10	.1000E+01	11	.1000E+01	12	.1000E+01	13	.1000E+01	14	.1000E+01
15	.1000E+01	16	.0000E+00	17	.0000E+00	18	.0000E+00	19	.0000E+00	20	.0000E+00	21	.0000E+00
22	.0000E+00	23	.0000E+00	24	.0000E+00								

DAY OF WEEK = FRIDAY

1	.0000E+00	2	.0000E+00	3	.0000E+00	4	.0000E+00	5	.0000E+00	6	.0000E+00	7	.0000E+00
8	.1000E+01	9	.1000E+01	10	.1000E+01	11	.1000E+01	12	.1000E+01	13	.1000E+01	14	.1000E+01
15	.1000E+01	16	.0000E+00	17	.0000E+00	18	.0000E+00	19	.0000E+00	20	.0000E+00	21	.0000E+00
22	.0000E+00	23	.0000E+00	24	.0000E+00								

DAY OF WEEK = SATURDAY

1	.0000E+00	2	.0000E+00	3	.0000E+00	4	.0000E+00	5	.0000E+00	6	.0000E+00	7	.0000E+00
8	.0000E+00	9	.0000E+00	10	.0000E+00	11	.0000E+00	12	.0000E+00	13	.0000E+00	14	.0000E+00
15	.0000E+00	16	.0000E+00	17	.0000E+00	18	.0000E+00	19	.0000E+00	20	.0000E+00	21	.0000E+00
22	.0000E+00	23	.0000E+00	24	.0000E+00								

DAY OF WEEK = SUNDAY

1	.0000E+00	2	.0000E+00	3	.0000E+00	4	.0000E+00	5	.0000E+00	6	.0000E+00	7	.0000E+00
8	.0000E+00	9	.0000E+00	10	.0000E+00	11	.0000E+00	12	.0000E+00	13	.0000E+00	14	.0000E+00
15	.0000E+00	16	.0000E+00	17	.0000E+00	18	.0000E+00	19	.0000E+00	20	.0000E+00	21	.0000E+00
22	.0000E+00	23	.0000E+00	24	.0000E+00								

* SOURCE EMISSION RATE SCALARS WHICH VARY DIURNALLY AND BY DAY OF WEEK (HRDOW7) *

SOURCE ID = L0000002 ; SOURCE TYPE = VOLUME :

HOUR	SCALAR	HOUR	SCALAR	HOUR	SCALAR	HOUR	SCALAR	HOUR	SCALAR	HOUR	SCALAR

DAY OF WEEK = MONDAY

1	.0000E+00	2	.0000E+00	3	.0000E+00	4	.0000E+00	5	.0000E+00	6	.0000E+00
7	.0000E+00	8	.1000E+01								
9	.1000E+01	10	.1000E+01	11	.1000E+01	12	.1000E+01	13	.1000E+01	14	.1000E+01
15	.1000E+01	16	.0000E+00								
17	.0000E+00	18	.0000E+00	19	.0000E+00	20	.0000E+00	21	.0000E+00	22	.0000E+00
23	.0000E+00	24	.0000E+00								

DAY OF WEEK = TUESDAY

1	.0000E+00	2	.0000E+00	3	.0000E+00	4	.0000E+00	5	.0000E+00	6	.0000E+00
7	.0000E+00	8	.1000E+01								
9	.1000E+01	10	.1000E+01	11	.1000E+01	12	.1000E+01	13	.1000E+01	14	.1000E+01
15	.1000E+01	16	.0000E+00								
17	.0000E+00	18	.0000E+00	19	.0000E+00	20	.0000E+00	21	.0000E+00	22	.0000E+00
23	.0000E+00	24	.0000E+00								

DAY OF WEEK = WEDNESDY

1	.0000E+00	2	.0000E+00	3	.0000E+00	4	.0000E+00	5	.0000E+00	6	.0000E+00
7	.0000E+00	8	.1000E+01								
9	.1000E+01	10	.1000E+01	11	.1000E+01	12	.1000E+01	13	.1000E+01	14	.1000E+01
15	.1000E+01	16	.0000E+00								
17	.0000E+00	18	.0000E+00	19	.0000E+00	20	.0000E+00	21	.0000E+00	22	.0000E+00
23	.0000E+00	24	.0000E+00								

DAY OF WEEK = THURSDAY

1	.0000E+00	2	.0000E+00	3	.0000E+00	4	.0000E+00	5	.0000E+00	6	.0000E+00
7	.0000E+00	8	.1000E+01								
9	.1000E+01	10	.1000E+01	11	.1000E+01	12	.1000E+01	13	.1000E+01	14	.1000E+01
15	.1000E+01	16	.0000E+00								
17	.0000E+00	18	.0000E+00	19	.0000E+00	20	.0000E+00	21	.0000E+00	22	.0000E+00
23	.0000E+00	24	.0000E+00								

DAY OF WEEK = FRIDAY

1	.0000E+00	2	.0000E+00	3	.0000E+00	4	.0000E+00	5	.0000E+00	6	.0000E+00
7	.0000E+00	8	.1000E+01								
9	.1000E+01	10	.1000E+01	11	.1000E+01	12	.1000E+01	13	.1000E+01	14	.1000E+01
15	.1000E+01	16	.0000E+00								
17	.0000E+00	18	.0000E+00	19	.0000E+00	20	.0000E+00	21	.0000E+00	22	.0000E+00
23	.0000E+00	24	.0000E+00								

DAY OF WEEK = SATURDAY

1	.0000E+00	2	.0000E+00	3	.0000E+00	4	.0000E+00	5	.0000E+00	6	.0000E+00
7	.0000E+00	8	.0000E+00								
9	.0000E+00	10	.0000E+00	11	.0000E+00	12	.0000E+00	13	.0000E+00	14	.0000E+00
15	.0000E+00	16	.0000E+00								
17	.0000E+00	18	.0000E+00	19	.0000E+00	20	.0000E+00	21	.0000E+00	22	.0000E+00
23	.0000E+00	24	.0000E+00								

DAY OF WEEK = SUNDAY

1	.0000E+00	2	.0000E+00	3	.0000E+00	4	.0000E+00	5	.0000E+00	6	.0000E+00
7	.0000E+00	8	.0000E+00								
9	.0000E+00	10	.0000E+00	11	.0000E+00	12	.0000E+00	13	.0000E+00	14	.0000E+00
15	.0000E+00	16	.0000E+00								
17	.0000E+00	18	.0000E+00	19	.0000E+00	20	.0000E+00	21	.0000E+00	22	.0000E+00
23	.0000E+00	24	.0000E+00								

*** MODELOPTs: RegDFAULT CONC ELEV URBAN ADJ_U*

* SOURCE EMISSION RATE SCALARS WHICH VARY DIURNALLY AND BY DAY OF WEEK (HRDOW7) *

SOURCE ID = L0000003 ; SOURCE TYPE = VOLUME :

HOUR	SCALAR	HOUR	SCALAR	HOUR	SCALAR	HOUR	SCALAR	HOUR	SCALAR	HOUR	SCALAR	HOUR	SCALAR

DAY OF WEEK = MONDAY

1	.0000E+00	2	.0000E+00	3	.0000E+00	4	.0000E+00	5	.0000E+00	6	.0000E+00	7	.0000E+00
8	.1000E+01	9	.1000E+01	10	.1000E+01	11	.1000E+01	12	.1000E+01	13	.1000E+01	14	.1000E+01
15	.1000E+01	16	.0000E+00	17	.0000E+00	18	.0000E+00	19	.0000E+00	20	.0000E+00	21	.0000E+00
22	.0000E+00	23	.0000E+00	24	.0000E+00								

DAY OF WEEK = TUESDAY

1	.0000E+00	2	.0000E+00	3	.0000E+00	4	.0000E+00	5	.0000E+00	6	.0000E+00	7	.0000E+00
8	.1000E+01	9	.1000E+01	10	.1000E+01	11	.1000E+01	12	.1000E+01	13	.1000E+01	14	.1000E+01
15	.1000E+01	16	.0000E+00	17	.0000E+00	18	.0000E+00	19	.0000E+00	20	.0000E+00	21	.0000E+00
22	.0000E+00	23	.0000E+00	24	.0000E+00								

DAY OF WEEK = WEDNESDY

1	.0000E+00	2	.0000E+00	3	.0000E+00	4	.0000E+00	5	.0000E+00	6	.0000E+00	7	.0000E+00
8	.1000E+01	9	.1000E+01	10	.1000E+01	11	.1000E+01	12	.1000E+01	13	.1000E+01	14	.1000E+01
15	.1000E+01	16	.0000E+00	17	.0000E+00	18	.0000E+00	19	.0000E+00	20	.0000E+00	21	.0000E+00
22	.0000E+00	23	.0000E+00	24	.0000E+00								

DAY OF WEEK = THURSDAY

1	.0000E+00	2	.0000E+00	3	.0000E+00	4	.0000E+00	5	.0000E+00	6	.0000E+00	7	.0000E+00
8	.1000E+01	9	.1000E+01	10	.1000E+01	11	.1000E+01	12	.1000E+01	13	.1000E+01	14	.1000E+01
15	.1000E+01	16	.0000E+00	17	.0000E+00	18	.0000E+00	19	.0000E+00	20	.0000E+00	21	.0000E+00
22	.0000E+00	23	.0000E+00	24	.0000E+00								

DAY OF WEEK = FRIDAY

1	.0000E+00	2	.0000E+00	3	.0000E+00	4	.0000E+00	5	.0000E+00	6	.0000E+00	7	.0000E+00
8	.1000E+01	9	.1000E+01	10	.1000E+01	11	.1000E+01	12	.1000E+01	13	.1000E+01	14	.1000E+01
15	.1000E+01	16	.0000E+00	17	.0000E+00	18	.0000E+00	19	.0000E+00	20	.0000E+00	21	.0000E+00
22	.0000E+00	23	.0000E+00	24	.0000E+00								

DAY OF WEEK = SATURDAY

1	.0000E+00	2	.0000E+00	3	.0000E+00	4	.0000E+00	5	.0000E+00	6	.0000E+00	7	.0000E+00
8	.0000E+00	9	.0000E+00	10	.0000E+00	11	.0000E+00	12	.0000E+00	13	.0000E+00	14	.0000E+00
15	.0000E+00	16	.0000E+00	17	.0000E+00	18	.0000E+00	19	.0000E+00	20	.0000E+00	21	.0000E+00
22	.0000E+00	23	.0000E+00	24	.0000E+00								

DAY OF WEEK = SUNDAY

1	.0000E+00	2	.0000E+00	3	.0000E+00	4	.0000E+00	5	.0000E+00	6	.0000E+00	7	.0000E+00
8	.0000E+00	9	.0000E+00	10	.0000E+00	11	.0000E+00	12	.0000E+00	13	.0000E+00	14	.0000E+00
15	.0000E+00	16	.0000E+00	17	.0000E+00	18	.0000E+00	19	.0000E+00	20	.0000E+00	21	.0000E+00
22	.0000E+00	23	.0000E+00	24	.0000E+00								

*** MODELOPTs: RegDFAULT CONC ELEV URBAN ADJ_U*

* SOURCE EMISSION RATE SCALARS WHICH VARY DIURNALLY AND BY DAY OF WEEK (HRDOW7) *

SOURCE ID = L0000004 ; SOURCE TYPE = VOLUME :

HOUR	SCALAR	HOUR	SCALAR	HOUR	SCALAR	HOUR	SCALAR	HOUR	SCALAR	HOUR	SCALAR	HOUR	SCALAR	HOUR	SCALAR

DAY OF WEEK = MONDAY

1	.0000E+00	2	.0000E+00	3	.0000E+00	4	.0000E+00	5	.0000E+00	6	.0000E+00	7	.0000E+00	8	.1000E+01
9	.1000E+01	10	.1000E+01	11	.1000E+01	12	.1000E+01	13	.1000E+01	14	.1000E+01	15	.1000E+01	16	.0000E+00
17	.0000E+00	18	.0000E+00	19	.0000E+00	20	.0000E+00	21	.0000E+00	22	.0000E+00	23	.0000E+00	24	.0000E+00

DAY OF WEEK = TUESDAY

1	.0000E+00	2	.0000E+00	3	.0000E+00	4	.0000E+00	5	.0000E+00	6	.0000E+00	7	.0000E+00	8	.1000E+01
9	.1000E+01	10	.1000E+01	11	.1000E+01	12	.1000E+01	13	.1000E+01	14	.1000E+01	15	.1000E+01	16	.0000E+00
17	.0000E+00	18	.0000E+00	19	.0000E+00	20	.0000E+00	21	.0000E+00	22	.0000E+00	23	.0000E+00	24	.0000E+00

DAY OF WEEK = WEDNESDY

1	.0000E+00	2	.0000E+00	3	.0000E+00	4	.0000E+00	5	.0000E+00	6	.0000E+00	7	.0000E+00	8	.1000E+01
9	.1000E+01	10	.1000E+01	11	.1000E+01	12	.1000E+01	13	.1000E+01	14	.1000E+01	15	.1000E+01	16	.0000E+00
17	.0000E+00	18	.0000E+00	19	.0000E+00	20	.0000E+00	21	.0000E+00	22	.0000E+00	23	.0000E+00	24	.0000E+00

DAY OF WEEK = THURSDAY

1	.0000E+00	2	.0000E+00	3	.0000E+00	4	.0000E+00	5	.0000E+00	6	.0000E+00	7	.0000E+00	8	.1000E+01
9	.1000E+01	10	.1000E+01	11	.1000E+01	12	.1000E+01	13	.1000E+01	14	.1000E+01	15	.1000E+01	16	.0000E+00
17	.0000E+00	18	.0000E+00	19	.0000E+00	20	.0000E+00	21	.0000E+00	22	.0000E+00	23	.0000E+00	24	.0000E+00

DAY OF WEEK = FRIDAY

1	.0000E+00	2	.0000E+00	3	.0000E+00	4	.0000E+00	5	.0000E+00	6	.0000E+00	7	.0000E+00	8	.1000E+01
9	.1000E+01	10	.1000E+01	11	.1000E+01	12	.1000E+01	13	.1000E+01	14	.1000E+01	15	.1000E+01	16	.0000E+00
17	.0000E+00	18	.0000E+00	19	.0000E+00	20	.0000E+00	21	.0000E+00	22	.0000E+00	23	.0000E+00	24	.0000E+00

DAY OF WEEK = SATURDAY

1	.0000E+00	2	.0000E+00	3	.0000E+00	4	.0000E+00	5	.0000E+00	6	.0000E+00	7	.0000E+00	8	.0000E+00
9	.0000E+00	10	.0000E+00	11	.0000E+00	12	.0000E+00	13	.0000E+00	14	.0000E+00	15	.0000E+00	16	.0000E+00
17	.0000E+00	18	.0000E+00	19	.0000E+00	20	.0000E+00	21	.0000E+00	22	.0000E+00	23	.0000E+00	24	.0000E+00

DAY OF WEEK = SUNDAY

1	.0000E+00	2	.0000E+00	3	.0000E+00	4	.0000E+00	5	.0000E+00	6	.0000E+00	7	.0000E+00	8	.0000E+00
9	.0000E+00	10	.0000E+00	11	.0000E+00	12	.0000E+00	13	.0000E+00	14	.0000E+00	15	.0000E+00	16	.0000E+00
17	.0000E+00	18	.0000E+00	19	.0000E+00	20	.0000E+00	21	.0000E+00	22	.0000E+00	23	.0000E+00	24	.0000E+00

*** MODELOPTs: RegDFAULT CONC ELEV URBAN ADJ_U*

* SOURCE EMISSION RATE SCALARS WHICH VARY DIURNALLY AND BY DAY OF WEEK (HRDOW7) *

SOURCE ID = L0000005 ; SOURCE TYPE = VOLUME :

HOUR	SCALAR	HOUR	SCALAR	HOUR	SCALAR	HOUR	SCALAR	HOUR	SCALAR	HOUR	SCALAR	HOUR	SCALAR	HOUR	SCALAR

DAY OF WEEK = MONDAY

1	.0000E+00	2	.0000E+00	3	.0000E+00	4	.0000E+00	5	.0000E+00	6	.0000E+00	7	.0000E+00	8	.1000E+01
9	.1000E+01	10	.1000E+01	11	.1000E+01	12	.1000E+01	13	.1000E+01	14	.1000E+01	15	.1000E+01	16	.0000E+00
17	.0000E+00	18	.0000E+00	19	.0000E+00	20	.0000E+00	21	.0000E+00	22	.0000E+00	23	.0000E+00	24	.0000E+00

DAY OF WEEK = TUESDAY

1	.0000E+00	2	.0000E+00	3	.0000E+00	4	.0000E+00	5	.0000E+00	6	.0000E+00	7	.0000E+00	8	.1000E+01
9	.1000E+01	10	.1000E+01	11	.1000E+01	12	.1000E+01	13	.1000E+01	14	.1000E+01	15	.1000E+01	16	.0000E+00
17	.0000E+00	18	.0000E+00	19	.0000E+00	20	.0000E+00	21	.0000E+00	22	.0000E+00	23	.0000E+00	24	.0000E+00

DAY OF WEEK = WEDNESDY

1	.0000E+00	2	.0000E+00	3	.0000E+00	4	.0000E+00	5	.0000E+00	6	.0000E+00	7	.0000E+00	8	.1000E+01
9	.1000E+01	10	.1000E+01	11	.1000E+01	12	.1000E+01	13	.1000E+01	14	.1000E+01	15	.1000E+01	16	.0000E+00
17	.0000E+00	18	.0000E+00	19	.0000E+00	20	.0000E+00	21	.0000E+00	22	.0000E+00	23	.0000E+00	24	.0000E+00

DAY OF WEEK = THURSDAY

1	.0000E+00	2	.0000E+00	3	.0000E+00	4	.0000E+00	5	.0000E+00	6	.0000E+00	7	.0000E+00	8	.1000E+01
9	.1000E+01	10	.1000E+01	11	.1000E+01	12	.1000E+01	13	.1000E+01	14	.1000E+01	15	.1000E+01	16	.0000E+00
17	.0000E+00	18	.0000E+00	19	.0000E+00	20	.0000E+00	21	.0000E+00	22	.0000E+00	23	.0000E+00	24	.0000E+00

DAY OF WEEK = FRIDAY

1	.0000E+00	2	.0000E+00	3	.0000E+00	4	.0000E+00	5	.0000E+00	6	.0000E+00	7	.0000E+00	8	.1000E+01
9	.1000E+01	10	.1000E+01	11	.1000E+01	12	.1000E+01	13	.1000E+01	14	.1000E+01	15	.1000E+01	16	.0000E+00
17	.0000E+00	18	.0000E+00	19	.0000E+00	20	.0000E+00	21	.0000E+00	22	.0000E+00	23	.0000E+00	24	.0000E+00

DAY OF WEEK = SATURDAY

1	.0000E+00	2	.0000E+00	3	.0000E+00	4	.0000E+00	5	.0000E+00	6	.0000E+00	7	.0000E+00	8	.0000E+00
9	.0000E+00	10	.0000E+00	11	.0000E+00	12	.0000E+00	13	.0000E+00	14	.0000E+00	15	.0000E+00	16	.0000E+00
17	.0000E+00	18	.0000E+00	19	.0000E+00	20	.0000E+00	21	.0000E+00	22	.0000E+00	23	.0000E+00	24	.0000E+00

DAY OF WEEK = SUNDAY

1	.0000E+00	2	.0000E+00	3	.0000E+00	4	.0000E+00	5	.0000E+00	6	.0000E+00	7	.0000E+00	8	.0000E+00
9	.0000E+00	10	.0000E+00	11	.0000E+00	12	.0000E+00	13	.0000E+00	14	.0000E+00	15	.0000E+00	16	.0000E+00
17	.0000E+00	18	.0000E+00	19	.0000E+00	20	.0000E+00	21	.0000E+00	22	.0000E+00	23	.0000E+00	24	.0000E+00

* SOURCE EMISSION RATE SCALARS WHICH VARY DIURNALLY AND BY DAY OF WEEK (HRDOW7) *

SOURCE ID = L0000006 ; SOURCE TYPE = VOLUME :

HOUR	SCALAR	HOUR	SCALAR	HOUR	SCALAR	HOUR	SCALAR	HOUR	SCALAR	HOUR	SCALAR	HOUR	SCALAR
DAY OF WEEK = MONDAY													
1	.0000E+00	2	.0000E+00	3	.0000E+00	4	.0000E+00	5	.0000E+00	6	.0000E+00	7	.0000E+00
8	.1000E+01	9	.1000E+01	10	.1000E+01	11	.1000E+01	12	.1000E+01	13	.1000E+01	14	.1000E+01
15	.1000E+01	16	.0000E+00	17	.0000E+00	18	.0000E+00	19	.0000E+00	20	.0000E+00	21	.0000E+00
22	.0000E+00	23	.0000E+00	24	.0000E+00								
DAY OF WEEK = TUESDAY													
1	.0000E+00	2	.0000E+00	3	.0000E+00	4	.0000E+00	5	.0000E+00	6	.0000E+00	7	.0000E+00
8	.1000E+01	9	.1000E+01	10	.1000E+01	11	.1000E+01	12	.1000E+01	13	.1000E+01	14	.1000E+01
15	.1000E+01	16	.0000E+00	17	.0000E+00	18	.0000E+00	19	.0000E+00	20	.0000E+00	21	.0000E+00
22	.0000E+00	23	.0000E+00	24	.0000E+00								
DAY OF WEEK = WEDNESDY													
1	.0000E+00	2	.0000E+00	3	.0000E+00	4	.0000E+00	5	.0000E+00	6	.0000E+00	7	.0000E+00
8	.1000E+01	9	.1000E+01	10	.1000E+01	11	.1000E+01	12	.1000E+01	13	.1000E+01	14	.1000E+01
15	.1000E+01	16	.0000E+00	17	.0000E+00	18	.0000E+00	19	.0000E+00	20	.0000E+00	21	.0000E+00
22	.0000E+00	23	.0000E+00	24	.0000E+00								
DAY OF WEEK = THURSDAY													
1	.0000E+00	2	.0000E+00	3	.0000E+00	4	.0000E+00	5	.0000E+00	6	.0000E+00	7	.0000E+00
8	.1000E+01	9	.1000E+01	10	.1000E+01	11	.1000E+01	12	.1000E+01	13	.1000E+01	14	.1000E+01
15	.1000E+01	16	.0000E+00	17	.0000E+00	18	.0000E+00	19	.0000E+00	20	.0000E+00	21	.0000E+00
22	.0000E+00	23	.0000E+00	24	.0000E+00								
DAY OF WEEK = FRIDAY													
1	.0000E+00	2	.0000E+00	3	.0000E+00	4	.0000E+00	5	.0000E+00	6	.0000E+00	7	.0000E+00
8	.1000E+01	9	.1000E+01	10	.1000E+01	11	.1000E+01	12	.1000E+01	13	.1000E+01	14	.1000E+01
15	.1000E+01	16	.0000E+00	17	.0000E+00	18	.0000E+00	19	.0000E+00	20	.0000E+00	21	.0000E+00
22	.0000E+00	23	.0000E+00	24	.0000E+00								
DAY OF WEEK = SATURDAY													
1	.0000E+00	2	.0000E+00	3	.0000E+00	4	.0000E+00	5	.0000E+00	6	.0000E+00	7	.0000E+00
8	.0000E+00	9	.0000E+00	10	.0000E+00	11	.0000E+00	12	.0000E+00	13	.0000E+00	14	.0000E+00
15	.0000E+00	16	.0000E+00	17	.0000E+00	18	.0000E+00	19	.0000E+00	20	.0000E+00	21	.0000E+00
22	.0000E+00	23	.0000E+00	24	.0000E+00								
DAY OF WEEK = SUNDAY													
1	.0000E+00	2	.0000E+00	3	.0000E+00	4	.0000E+00	5	.0000E+00	6	.0000E+00	7	.0000E+00
8	.0000E+00	9	.0000E+00	10	.0000E+00	11	.0000E+00	12	.0000E+00	13	.0000E+00	14	.0000E+00
15	.0000E+00	16	.0000E+00	17	.0000E+00	18	.0000E+00	19	.0000E+00	20	.0000E+00	21	.0000E+00
22	.0000E+00	23	.0000E+00	24	.0000E+00								

* SOURCE EMISSION RATE SCALARS WHICH VARY DIURNALLY AND BY DAY OF WEEK (HRDOW7) *

SOURCE ID = L0000007 ; SOURCE TYPE = VOLUME :

HOUR	SCALAR	HOUR	SCALAR	HOUR	SCALAR	HOUR	SCALAR	HOUR	SCALAR	HOUR	SCALAR

DAY OF WEEK = MONDAY

1	.0000E+00	2	.0000E+00	3	.0000E+00	4	.0000E+00	5	.0000E+00	6	.0000E+00
7	.0000E+00	8	.1000E+01								
9	.1000E+01	10	.1000E+01	11	.1000E+01	12	.1000E+01	13	.1000E+01	14	.1000E+01
15	.1000E+01	16	.0000E+00								
17	.0000E+00	18	.0000E+00	19	.0000E+00	20	.0000E+00	21	.0000E+00	22	.0000E+00
23	.0000E+00	24	.0000E+00								

DAY OF WEEK = TUESDAY

1	.0000E+00	2	.0000E+00	3	.0000E+00	4	.0000E+00	5	.0000E+00	6	.0000E+00
7	.0000E+00	8	.1000E+01								
9	.1000E+01	10	.1000E+01	11	.1000E+01	12	.1000E+01	13	.1000E+01	14	.1000E+01
15	.1000E+01	16	.0000E+00								
17	.0000E+00	18	.0000E+00	19	.0000E+00	20	.0000E+00	21	.0000E+00	22	.0000E+00
23	.0000E+00	24	.0000E+00								

DAY OF WEEK = WEDNESDY

1	.0000E+00	2	.0000E+00	3	.0000E+00	4	.0000E+00	5	.0000E+00	6	.0000E+00
7	.0000E+00	8	.1000E+01								
9	.1000E+01	10	.1000E+01	11	.1000E+01	12	.1000E+01	13	.1000E+01	14	.1000E+01
15	.1000E+01	16	.0000E+00								
17	.0000E+00	18	.0000E+00	19	.0000E+00	20	.0000E+00	21	.0000E+00	22	.0000E+00
23	.0000E+00	24	.0000E+00								

DAY OF WEEK = THURSDAY

1	.0000E+00	2	.0000E+00	3	.0000E+00	4	.0000E+00	5	.0000E+00	6	.0000E+00
7	.0000E+00	8	.1000E+01								
9	.1000E+01	10	.1000E+01	11	.1000E+01	12	.1000E+01	13	.1000E+01	14	.1000E+01
15	.1000E+01	16	.0000E+00								
17	.0000E+00	18	.0000E+00	19	.0000E+00	20	.0000E+00	21	.0000E+00	22	.0000E+00
23	.0000E+00	24	.0000E+00								

DAY OF WEEK = FRIDAY

1	.0000E+00	2	.0000E+00	3	.0000E+00	4	.0000E+00	5	.0000E+00	6	.0000E+00
7	.0000E+00	8	.1000E+01								
9	.1000E+01	10	.1000E+01	11	.1000E+01	12	.1000E+01	13	.1000E+01	14	.1000E+01
15	.1000E+01	16	.0000E+00								
17	.0000E+00	18	.0000E+00	19	.0000E+00	20	.0000E+00	21	.0000E+00	22	.0000E+00
23	.0000E+00	24	.0000E+00								

DAY OF WEEK = SATURDAY

1	.0000E+00	2	.0000E+00	3	.0000E+00	4	.0000E+00	5	.0000E+00	6	.0000E+00
7	.0000E+00	8	.0000E+00								
9	.0000E+00	10	.0000E+00	11	.0000E+00	12	.0000E+00	13	.0000E+00	14	.0000E+00
15	.0000E+00	16	.0000E+00								
17	.0000E+00	18	.0000E+00	19	.0000E+00	20	.0000E+00	21	.0000E+00	22	.0000E+00
23	.0000E+00	24	.0000E+00								

DAY OF WEEK = SUNDAY

1	.0000E+00	2	.0000E+00	3	.0000E+00	4	.0000E+00	5	.0000E+00	6	.0000E+00
7	.0000E+00	8	.0000E+00								
9	.0000E+00	10	.0000E+00	11	.0000E+00	12	.0000E+00	13	.0000E+00	14	.0000E+00
15	.0000E+00	16	.0000E+00								
17	.0000E+00	18	.0000E+00	19	.0000E+00	20	.0000E+00	21	.0000E+00	22	.0000E+00
23	.0000E+00	24	.0000E+00								

SOURCE ID = L0000008 ; SOURCE TYPE = VOLUME :

HOUR	SCALAR	HOUR	SCALAR	HOUR	SCALAR	HOUR	SCALAR	HOUR	SCALAR	HOUR	SCALAR	HOUR	SCALAR
DAY OF WEEK = MONDAY													
1	.0000E+00	2	.0000E+00	3	.0000E+00	4	.0000E+00	5	.0000E+00	6	.0000E+00	7	.0000E+00
8	.1000E+01	9	.1000E+01	10	.1000E+01	11	.1000E+01	12	.1000E+01	13	.1000E+01	14	.1000E+01
15	.1000E+01	16	.0000E+00	17	.0000E+00	18	.0000E+00	19	.0000E+00	20	.0000E+00	21	.0000E+00
22	.0000E+00	23	.0000E+00	24	.0000E+00								
DAY OF WEEK = TUESDAY													
1	.0000E+00	2	.0000E+00	3	.0000E+00	4	.0000E+00	5	.0000E+00	6	.0000E+00	7	.0000E+00
8	.1000E+01	9	.1000E+01	10	.1000E+01	11	.1000E+01	12	.1000E+01	13	.1000E+01	14	.1000E+01
15	.1000E+01	16	.0000E+00	17	.0000E+00	18	.0000E+00	19	.0000E+00	20	.0000E+00	21	.0000E+00
22	.0000E+00	23	.0000E+00	24	.0000E+00								
DAY OF WEEK = WEDNESDY													
1	.0000E+00	2	.0000E+00	3	.0000E+00	4	.0000E+00	5	.0000E+00	6	.0000E+00	7	.0000E+00
8	.1000E+01	9	.1000E+01	10	.1000E+01	11	.1000E+01	12	.1000E+01	13	.1000E+01	14	.1000E+01
15	.1000E+01	16	.0000E+00	17	.0000E+00	18	.0000E+00	19	.0000E+00	20	.0000E+00	21	.0000E+00
22	.0000E+00	23	.0000E+00	24	.0000E+00								
DAY OF WEEK = THURSDAY													
1	.0000E+00	2	.0000E+00	3	.0000E+00	4	.0000E+00	5	.0000E+00	6	.0000E+00	7	.0000E+00
8	.1000E+01	9	.1000E+01	10	.1000E+01	11	.1000E+01	12	.1000E+01	13	.1000E+01	14	.1000E+01
15	.1000E+01	16	.0000E+00	17	.0000E+00	18	.0000E+00	19	.0000E+00	20	.0000E+00	21	.0000E+00
22	.0000E+00	23	.0000E+00	24	.0000E+00								
DAY OF WEEK = FRIDAY													
1	.0000E+00	2	.0000E+00	3	.0000E+00	4	.0000E+00	5	.0000E+00	6	.0000E+00	7	.0000E+00
8	.1000E+01	9	.1000E+01	10	.1000E+01	11	.1000E+01	12	.1000E+01	13	.1000E+01	14	.1000E+01
15	.1000E+01	16	.0000E+00	17	.0000E+00	18	.0000E+00	19	.0000E+00	20	.0000E+00	21	.0000E+00
22	.0000E+00	23	.0000E+00	24	.0000E+00								
DAY OF WEEK = SATURDAY													
1	.0000E+00	2	.0000E+00	3	.0000E+00	4	.0000E+00	5	.0000E+00	6	.0000E+00	7	.0000E+00
8	.0000E+00	9	.0000E+00	10	.0000E+00	11	.0000E+00	12	.0000E+00	13	.0000E+00	14	.0000E+00
15	.0000E+00	16	.0000E+00	17	.0000E+00	18	.0000E+00	19	.0000E+00	20	.0000E+00	21	.0000E+00
22	.0000E+00	23	.0000E+00	24	.0000E+00								
DAY OF WEEK = SUNDAY													
1	.0000E+00	2	.0000E+00	3	.0000E+00	4	.0000E+00	5	.0000E+00	6	.0000E+00	7	.0000E+00
8	.0000E+00	9	.0000E+00	10	.0000E+00	11	.0000E+00	12	.0000E+00	13	.0000E+00	14	.0000E+00
15	.0000E+00	16	.0000E+00	17	.0000E+00	18	.0000E+00	19	.0000E+00	20	.0000E+00	21	.0000E+00
22	.0000E+00	23	.0000E+00	24	.0000E+00								

(HRDOW7) *

SOURCE ID = L0000009 ; SOURCE TYPE = VOLUME :
HOUR SCALAR HOUR SCALAR HOUR SCALAR HOUR SCALAR HOUR SCALAR HOUR SCALAR HOUR SCALAR HOUR SCALAR

DAY OF WEEK = MONDAY

1 .0000E+00 2 .0000E+00 3 .0000E+00 4 .0000E+00 5 .0000E+00 6 .0000E+00 7 .0000E+00 8 .1000E+01
9 .1000E+01 10 .1000E+01 11 .1000E+01 12 .1000E+01 13 .1000E+01 14 .1000E+01 15 .1000E+01 16 .0000E+00
17 .0000E+00 18 .0000E+00 19 .0000E+00 20 .0000E+00 21 .0000E+00 22 .0000E+00 23 .0000E+00 24 .0000E+00

DAY OF WEEK = TUESDAY

1 .0000E+00 2 .0000E+00 3 .0000E+00 4 .0000E+00 5 .0000E+00 6 .0000E+00 7 .0000E+00 8 .1000E+01
9 .1000E+01 10 .1000E+01 11 .1000E+01 12 .1000E+01 13 .1000E+01 14 .1000E+01 15 .1000E+01 16 .0000E+00
17 .0000E+00 18 .0000E+00 19 .0000E+00 20 .0000E+00 21 .0000E+00 22 .0000E+00 23 .0000E+00 24 .0000E+00

DAY OF WEEK = WEDNESDY

1 .0000E+00 2 .0000E+00 3 .0000E+00 4 .0000E+00 5 .0000E+00 6 .0000E+00 7 .0000E+00 8 .1000E+01
9 .1000E+01 10 .1000E+01 11 .1000E+01 12 .1000E+01 13 .1000E+01 14 .1000E+01 15 .1000E+01 16 .0000E+00
17 .0000E+00 18 .0000E+00 19 .0000E+00 20 .0000E+00 21 .0000E+00 22 .0000E+00 23 .0000E+00 24 .0000E+00

DAY OF WEEK = THURSDAY

1 .0000E+00 2 .0000E+00 3 .0000E+00 4 .0000E+00 5 .0000E+00 6 .0000E+00 7 .0000E+00 8 .1000E+01
9 .1000E+01 10 .1000E+01 11 .1000E+01 12 .1000E+01 13 .1000E+01 14 .1000E+01 15 .1000E+01 16 .0000E+00
17 .0000E+00 18 .0000E+00 19 .0000E+00 20 .0000E+00 21 .0000E+00 22 .0000E+00 23 .0000E+00 24 .0000E+00

DAY OF WEEK = FRIDAY

1 .0000E+00 2 .0000E+00 3 .0000E+00 4 .0000E+00 5 .0000E+00 6 .0000E+00 7 .0000E+00 8 .1000E+01
9 .1000E+01 10 .1000E+01 11 .1000E+01 12 .1000E+01 13 .1000E+01 14 .1000E+01 15 .1000E+01 16 .0000E+00
17 .0000E+00 18 .0000E+00 19 .0000E+00 20 .0000E+00 21 .0000E+00 22 .0000E+00 23 .0000E+00 24 .0000E+00

DAY OF WEEK = SATURDAY

1 .0000E+00 2 .0000E+00 3 .0000E+00 4 .0000E+00 5 .0000E+00 6 .0000E+00 7 .0000E+00 8 .0000E+00
9 .0000E+00 10 .0000E+00 11 .0000E+00 12 .0000E+00 13 .0000E+00 14 .0000E+00 15 .0000E+00 16 .0000E+00
17 .0000E+00 18 .0000E+00 19 .0000E+00 20 .0000E+00 21 .0000E+00 22 .0000E+00 23 .0000E+00 24 .0000E+00

DAY OF WEEK = SUNDAY

1 .0000E+00 2 .0000E+00 3 .0000E+00 4 .0000E+00 5 .0000E+00 6 .0000E+00 7 .0000E+00 8 .0000E+00
9 .0000E+00 10 .0000E+00 11 .0000E+00 12 .0000E+00 13 .0000E+00 14 .0000E+00 15 .0000E+00 16 .0000E+00
17 .0000E+00 18 .0000E+00 19 .0000E+00 20 .0000E+00 21 .0000E+00 22 .0000E+00 23 .0000E+00 24 .0000E+00

* SOURCE EMISSION RATE SCALARS WHICH VARY DIURNALLY AND BY DAY OF WEEK
(HRDOW7) *

SOURCE ID = L0000010 ; SOURCE TYPE = VOLUME :

HOUR SCALAR HOUR SCALAR HOUR SCALAR HOUR SCALAR HOUR SCALAR HOUR SCALAR HOUR SCALAR HOUR SCALAR

- - - -

SOURCE ID = L0000011 ; SOURCE TYPE = VOLUME :

HOUR SCALAR HOUR SCALAR HOUR SCALAR HOUR SCALAR HOUR SCALAR HOUR SCALAR HOUR SCALAR HOUR SCALAR

- - - -

HOUR SCALAR HOUR SCALAR HOUR SCALAR HOUR SCALAR HOUR SCALAR HOUR SCALAR HOUR SCALAR HOUR SCALAR
- - - -

SCALAR HOUR SCALAR HOUR SCALAR
- - - -

- - - -

- - - - - - - - - - - - - - - - - -

DAY OF WEEK = MONDAY

1 .0000E+00 2 .0000E+00 3 .0000E+00 4 .0000E+00 5 .0000E+00 6 .0000E+00 7 .0000E+00 8 .1000E+01
9 .1000E+01 10 .1000E+01 11 .1000E+01 12 .1000E+01 13 .1000E+01 14 .1000E+01 15 .1000E+01 16 .0000E+00
17 .0000E+00 18 .0000E+00 19 .0000E+00 20 .0000E+00 21 .0000E+00 22 .0000E+00 23 .0000E+00 24 .0000E+00

DAY OF WEEK = TUESDAY

1 .0000E+00 2 .0000E+00 3 .0000E+00 4 .0000E+00 5 .0000E+00 6 .0000E+00 7 .0000E+00 8 .1000E+01
9 .1000E+01 10 .1000E+01 11 .1000E+01 12 .1000E+01 13 .1000E+01 14 .1000E+01 15 .1000E+01 16 .0000E+00
17 .0000E+00 18 .0000E+00 19 .0000E+00 20 .0000E+00 21 .0000E+00 22 .0000E+00 23 .0000E+00 24 .0000E+00

DAY OF WEEK = WEDNESDY

1 .0000E+00 2 .0000E+00 3 .0000E+00 4 .0000E+00 5 .0000E+00 6 .0000E+00 7 .0000E+00 8 .1000E+01
9 .1000E+01 10 .1000E+01 11 .1000E+01 12 .1000E+01 13 .1000E+01 14 .1000E+01 15 .1000E+01 16 .0000E+00
17 .0000E+00 18 .0000E+00 19 .0000E+00 20 .0000E+00 21 .0000E+00 22 .0000E+00 23 .0000E+00 24 .0000E+00

DAY OF WEEK = THURSDAY

1 .0000E+00 2 .0000E+00 3 .0000E+00 4 .0000E+00 5 .0000E+00 6 .0000E+00 7 .0000E+00 8 .1000E+01
9 .1000E+01 10 .1000E+01 11 .1000E+01 12 .1000E+01 13 .1000E+01 14 .1000E+01 15 .1000E+01 16 .0000E+00
17 .0000E+00 18 .0000E+00 19 .0000E+00 20 .0000E+00 21 .0000E+00 22 .0000E+00 23 .0000E+00 24 .0000E+00

DAY OF WEEK = FRIDAY

1 .0000E+00 2 .0000E+00 3 .0000E+00 4 .0000E+00 5 .0000E+00 6 .0000E+00 7 .0000E+00 8 .1000E+01
9 .1000E+01 10 .1000E+01 11 .1000E+01 12 .1000E+01 13 .1000E+01 14 .1000E+01 15 .1000E+01 16 .0000E+00
17 .0000E+00 18 .0000E+00 19 .0000E+00 20 .0000E+00 21 .0000E+00 22 .0000E+00 23 .0000E+00 24 .0000E+00

DAY OF WEEK = SATURDAY

1 .0000E+00 2 .0000E+00 3 .0000E+00 4 .0000E+00 5 .0000E+00 6 .0000E+00 7 .0000E+00 8 .0000E+00
9 .0000E+00 10 .0000E+00 11 .0000E+00 12 .0000E+00 13 .0000E+00 14 .0000E+00 15 .0000E+00 16 .0000E+00
17 .0000E+00 18 .0000E+00 19 .0000E+00 20 .0000E+00 21 .0000E+00 22 .0000E+00 23 .0000E+00 24 .0000E+00

DAY OF WEEK = SUNDAY

1 .0000E+00 2 .0000E+00 3 .0000E+00 4 .0000E+00 5 .0000E+00 6 .0000E+00 7 .0000E+00 8 .0000E+00
9 .0000E+00 10 .0000E+00 11 .0000E+00 12 .0000E+00 13 .0000E+00 14 .0000E+00 15 .0000E+00 16 .0000E+00
17 .0000E+00 18 .0000E+00 19 .0000E+00 20 .0000E+00 21 .0000E+00 22 .0000E+00 23 .0000E+00 24 .0000E+00

*** MODELOPTs: RegDFAULT CONC ELEV URBAN ADJ_U*

* SOURCE EMISSION RATE SCALARS WHICH VARY DIURNALLY AND BY DAY OF WEEK (HRDOW7) *

SOURCE ID = L0000016 ; SOURCE TYPE = VOLUME :

HOUR SCALAR HOUR SCALAR HOUR SCALAR HOUR SCALAR HOUR SCALAR HOUR SCALAR HOUR SCALAR

- - - - - - - - - - - - - - - - -

DAY OF WEEK = MONDAY

1	.0000E+00	2	.0000E+00	3	.0000E+00	4	.0000E+00	5	.0000E+00	6	.0000E+00	7	.0000E+00	8	.1000E+01
9	.1000E+01	10	.1000E+01	11	.1000E+01	12	.1000E+01	13	.1000E+01	14	.1000E+01	15	.1000E+01	16	.0000E+00
17	.0000E+00	18	.0000E+00	19	.0000E+00	20	.0000E+00	21	.0000E+00	22	.0000E+00	23	.0000E+00	24	.0000E+00

DAY OF WEEK = TUESDAY

1	.0000E+00	2	.0000E+00	3	.0000E+00	4	.0000E+00	5	.0000E+00	6	.0000E+00	7	.0000E+00	8	.1000E+01
9	.1000E+01	10	.1000E+01	11	.1000E+01	12	.1000E+01	13	.1000E+01	14	.1000E+01	15	.1000E+01	16	.0000E+00
17	.0000E+00	18	.0000E+00	19	.0000E+00	20	.0000E+00	21	.0000E+00	22	.0000E+00	23	.0000E+00	24	.0000E+00

DAY OF WEEK = WEDNESDY

1	.0000E+00	2	.0000E+00	3	.0000E+00	4	.0000E+00	5	.0000E+00	6	.0000E+00	7	.0000E+00	8	.1000E+01
9	.1000E+01	10	.1000E+01	11	.1000E+01	12	.1000E+01	13	.1000E+01	14	.1000E+01	15	.1000E+01	16	.0000E+00
17	.0000E+00	18	.0000E+00	19	.0000E+00	20	.0000E+00	21	.0000E+00	22	.0000E+00	23	.0000E+00	24	.0000E+00

DAY OF WEEK = THURSDAY

1	.0000E+00	2	.0000E+00	3	.0000E+00	4	.0000E+00	5	.0000E+00	6	.0000E+00	7	.0000E+00	8	.1000E+01
9	.1000E+01	10	.1000E+01	11	.1000E+01	12	.1000E+01	13	.1000E+01	14	.1000E+01	15	.1000E+01	16	.0000E+00
17	.0000E+00	18	.0000E+00	19	.0000E+00	20	.0000E+00	21	.0000E+00	22	.0000E+00	23	.0000E+00	24	.0000E+00

DAY OF WEEK = FRIDAY

1	.0000E+00	2	.0000E+00	3	.0000E+00	4	.0000E+00	5	.0000E+00	6	.0000E+00	7	.0000E+00	8	.1000E+01
9	.1000E+01	10	.1000E+01	11	.1000E+01	12	.1000E+01	13	.1000E+01	14	.1000E+01	15	.1000E+01	16	.0000E+00
17	.0000E+00	18	.0000E+00	19	.0000E+00	20	.0000E+00	21	.0000E+00	22	.0000E+00	23	.0000E+00	24	.0000E+00

DAY OF WEEK = SATURDAY

1	.0000E+00	2	.0000E+00	3	.0000E+00	4	.0000E+00	5	.0000E+00	6	.0000E+00	7	.0000E+00	8	.0000E+00
9	.0000E+00	10	.0000E+00	11	.0000E+00	12	.0000E+00	13	.0000E+00	14	.0000E+00	15	.0000E+00	16	.0000E+00
17	.0000E+00	18	.0000E+00	19	.0000E+00	20	.0000E+00	21	.0000E+00	22	.0000E+00	23	.0000E+00	24	.0000E+00

DAY OF WEEK = SUNDAY

1	.0000E+00	2	.0000E+00	3	.0000E+00	4	.0000E+00	5	.0000E+00	6	.0000E+00	7	.0000E+00	8	.0000E+00
9	.0000E+00	10	.0000E+00	11	.0000E+00	12	.0000E+00	13	.0000E+00	14	.0000E+00	15	.0000E+00	16	.0000E+00
17	.0000E+00	18	.0000E+00	19	.0000E+00	20	.0000E+00	21	.0000E+00	22	.0000E+00	23	.0000E+00	24	.0000E+00

*** MODELOPTs: RegDFAULT CONC ELEV URBAN ADJ_U*

* SOURCE EMISSION RATE SCALARS WHICH VARY DIURNALLY AND BY DAY OF WEEK (HRDOW7) *

SOURCE ID = L0000017 ; SOURCE TYPE = VOLUME :

HOUR	SCALAR	HOUR	SCALAR	HOUR	SCALAR	HOUR	SCALAR	HOUR	SCALAR	HOUR	SCALAR	HOUR	SCALAR

DAY OF WEEK = MONDAY

* SOURCE EMISSION RATE SCALARS WHICH VARY DIURNALLY AND BY DAY OF WEEK (HRDOW7) *

SOURCE ID = L0000018 ; SOURCE TYPE = VOLUME :

HOUR	SCALAR	HOUR	SCALAR	HOUR	SCALAR	HOUR	SCALAR	HOUR	SCALAR	HOUR	SCALAR	HOUR	SCALAR

DAY OF WEEK = MONDAY

1	.0000E+00	2	.0000E+00	3	.0000E+00	4	.0000E+00	5	.0000E+00	6	.0000E+00	7	.0000E+00
8	.1000E+01	9	.1000E+01	10	.1000E+01	11	.1000E+01	12	.1000E+01	13	.1000E+01	14	.1000E+01
15	.1000E+01	16	.0000E+00	17	.0000E+00	18	.0000E+00	19	.0000E+00	20	.0000E+00	21	.0000E+00
22	.0000E+00	23	.0000E+00	24	.0000E+00								

DAY OF WEEK = TUESDAY

1	.0000E+00	2	.0000E+00	3	.0000E+00	4	.0000E+00	5	.0000E+00	6	.0000E+00	7	.0000E+00
8	.1000E+01	9	.1000E+01	10	.1000E+01	11	.1000E+01	12	.1000E+01	13	.1000E+01	14	.1000E+01
15	.1000E+01	16	.0000E+00	17	.0000E+00	18	.0000E+00	19	.0000E+00	20	.0000E+00	21	.0000E+00
22	.0000E+00	23	.0000E+00	24	.0000E+00								

DAY OF WEEK = WEDNESDY

1	.0000E+00	2	.0000E+00	3	.0000E+00	4	.0000E+00	5	.0000E+00	6	.0000E+00	7	.0000E+00
8	.1000E+01	9	.1000E+01	10	.1000E+01	11	.1000E+01	12	.1000E+01	13	.1000E+01	14	.1000E+01
15	.1000E+01	16	.0000E+00	17	.0000E+00	18	.0000E+00	19	.0000E+00	20	.0000E+00	21	.0000E+00
22	.0000E+00	23	.0000E+00	24	.0000E+00								

DAY OF WEEK = THURSDAY

1	.0000E+00	2	.0000E+00	3	.0000E+00	4	.0000E+00	5	.0000E+00	6	.0000E+00	7	.0000E+00
8	.1000E+01	9	.1000E+01	10	.1000E+01	11	.1000E+01	12	.1000E+01	13	.1000E+01	14	.1000E+01
15	.1000E+01	16	.0000E+00	17	.0000E+00	18	.0000E+00	19	.0000E+00	20	.0000E+00	21	.0000E+00
22	.0000E+00	23	.0000E+00	24	.0000E+00								

DAY OF WEEK = FRIDAY

1	.0000E+00	2	.0000E+00	3	.0000E+00	4	.0000E+00	5	.0000E+00	6	.0000E+00	7	.0000E+00
8	.1000E+01	9	.1000E+01	10	.1000E+01	11	.1000E+01	12	.1000E+01	13	.1000E+01	14	.1000E+01
15	.1000E+01	16	.0000E+00	17	.0000E+00	18	.0000E+00	19	.0000E+00	20	.0000E+00	21	.0000E+00
22	.0000E+00	23	.0000E+00	24	.0000E+00								

DAY OF WEEK = SATURDAY

1	.0000E+00	2	.0000E+00	3	.0000E+00	4	.0000E+00	5	.0000E+00	6	.0000E+00	7	.0000E+00
8	.0000E+00	9	.0000E+00	10	.0000E+00	11	.0000E+00	12	.0000E+00	13	.0000E+00	14	.0000E+00
15	.0000E+00	16	.0000E+00	17	.0000E+00	18	.0000E+00	19	.0000E+00	20	.0000E+00	21	.0000E+00
22	.0000E+00	23	.0000E+00	24	.0000E+00								

DAY OF WEEK = SUNDAY

1	.0000E+00	2	.0000E+00	3	.0000E+00	4	.0000E+00	5	.0000E+00	6	.0000E+00	7	.0000E+00
8	.0000E+00	9	.0000E+00	10	.0000E+00	11	.0000E+00	12	.0000E+00	13	.0000E+00	14	.0000E+00
15	.0000E+00	16	.0000E+00	17	.0000E+00	18	.0000E+00	19	.0000E+00	20	.0000E+00	21	.0000E+00
22	.0000E+00	23	.0000E+00	24	.0000E+00								

.0000E+00 7 .0000E+00 8 .1000E+01
9 .1000E+01 10 .1000E+01 11 .1000E+01 12 .1000E+01 13 .1000E+01 14
.1000E+01 15 .1000E+01 16 .0000E+00
17 .0000E+00 18 .0000E+00 19 .0000E+00 20 .0000E+00 21 .0000E+00 22
.0000E+00 23 .0000E+00 24 .0000E+00

DAY OF WEEK = TUESDAY

1 .0000E+00 2 .0000E+00 3 .0000E+00 4 .0000E+00 5 .0000E+00 6
.0000E+00 7 .0000E+00 8 .1000E+01
9 .1000E+01 10 .1000E+01 11 .1000E+01 12 .1000E+01 13 .1000E+01 14
.1000E+01 15 .1000E+01 16 .0000E+00
17 .0000E+00 18 .0000E+00 19 .0000E+00 20 .0000E+00 21 .0000E+00 22
.0000E+00 23 .0000E+00 24 .0000E+00

DAY OF WEEK = WEDNESDY

1 .0000E+00 2 .0000E+00 3 .0000E+00 4 .0000E+00 5 .0000E+00 6
.0000E+00 7 .0000E+00 8 .1000E+01
9 .1000E+01 10 .1000E+01 11 .1000E+01 12 .1000E+01 13 .1000E+01 14
.1000E+01 15 .1000E+01 16 .0000E+00
17 .0000E+00 18 .0000E+00 19 .0000E+00 20 .0000E+00 21 .0000E+00 22
.0000E+00 23 .0000E+00 24 .0000E+00

DAY OF WEEK = THURSDAY

1 .0000E+00 2 .0000E+00 3 .0000E+00 4 .0000E+00 5 .0000E+00 6
.0000E+00 7 .0000E+00 8 .1000E+01
9 .1000E+01 10 .1000E+01 11 .1000E+01 12 .1000E+01 13 .1000E+01 14
.1000E+01 15 .1000E+01 16 .0000E+00
17 .0000E+00 18 .0000E+00 19 .0000E+00 20 .0000E+00 21 .0000E+00 22
.0000E+00 23 .0000E+00 24 .0000E+00

DAY OF WEEK = FRIDAY

1 .0000E+00 2 .0000E+00 3 .0000E+00 4 .0000E+00 5 .0000E+00 6
.0000E+00 7 .0000E+00 8 .1000E+01
9 .1000E+01 10 .1000E+01 11 .1000E+01 12 .1000E+01 13 .1000E+01 14
.1000E+01 15 .1000E+01 16 .0000E+00
17 .0000E+00 18 .0000E+00 19 .0000E+00 20 .0000E+00 21 .0000E+00 22
.0000E+00 23 .0000E+00 24 .0000E+00

DAY OF WEEK = SATURDAY

1 .0000E+00 2 .0000E+00 3 .0000E+00 4 .0000E+00 5 .0000E+00 6
.0000E+00 7 .0000E+00 8 .0000E+00
9 .0000E+00 10 .0000E+00 11 .0000E+00 12 .0000E+00 13 .0000E+00 14
.0000E+00 15 .0000E+00 16 .0000E+00
17 .0000E+00 18 .0000E+00 19 .0000E+00 20 .0000E+00 21 .0000E+00 22
.0000E+00 23 .0000E+00 24 .0000E+00

DAY OF WEEK = SUNDAY

1 .0000E+00 2 .0000E+00 3 .0000E+00 4 .0000E+00 5 .0000E+00 6
.0000E+00 7 .0000E+00 8 .0000E+00
9 .0000E+00 10 .0000E+00 11 .0000E+00 12 .0000E+00 13 .0000E+00 14
.0000E+00 15 .0000E+00 16 .0000E+00
17 .0000E+00 18 .0000E+00 19 .0000E+00 20 .0000E+00 21 .0000E+00 22
.0000E+00 23 .0000E+00 24 .0000E+00

*** MODELOPTs: RegDFAULT CONC ELEV URBAN ADJ_U*

* SOURCE EMISSION RATE SCALARS WHICH VARY DIURNALLY AND BY DAY OF WEEK (HRDOW7) *

SOURCE ID = L0000019 ; SOURCE TYPE = VOLUME :

HOUR SCALAR HOUR SCALAR HOUR SCALAR HOUR SCALAR HOUR SCALAR HOUR SCALAR HOUR SCALAR HOUR SCALAR

\- - - -

```
   9  .1000E+01   10  .1000E+01   11  .1000E+01   12  .1000E+01   13  .1000E+01   14
   .1000E+01   15  .1000E+01   16  .0000E+00
  17  .0000E+00   18  .0000E+00   19  .0000E+00   20  .0000E+00   21  .0000E+00   22
   .0000E+00   23  .0000E+00   24  .0000E+00
                                          DAY OF WEEK = TUESDAY
   1  .0000E+00    2  .0000E+00    3  .0000E+00    4  .0000E+00    5  .0000E+00    6
   .0000E+00    7  .0000E+00    8  .1000E+01
   9  .1000E+01   10  .1000E+01   11  .1000E+01   12  .1000E+01   13  .1000E+01   14
   .1000E+01   15  .1000E+01   16  .0000E+00
  17  .0000E+00   18  .0000E+00   19  .0000E+00   20  .0000E+00   21  .0000E+00   22
   .0000E+00   23  .0000E+00   24  .0000E+00
                                          DAY OF WEEK = WEDNESDY
   1  .0000E+00    2  .0000E+00    3  .0000E+00    4  .0000E+00    5  .0000E+00    6
   .0000E+00    7  .0000E+00    8  .1000E+01
   9  .1000E+01   10  .1000E+01   11  .1000E+01   12  .1000E+01   13  .1000E+01   14
   .1000E+01   15  .1000E+01   16  .0000E+00
  17  .0000E+00   18  .0000E+00   19  .0000E+00   20  .0000E+00   21  .0000E+00   22
   .0000E+00   23  .0000E+00   24  .0000E+00
                                          DAY OF WEEK = THURSDAY
   1  .0000E+00    2  .0000E+00    3  .0000E+00    4  .0000E+00    5  .0000E+00    6
   .0000E+00    7  .0000E+00    8  .1000E+01
   9  .1000E+01   10  .1000E+01   11  .1000E+01   12  .1000E+01   13  .1000E+01   14
   .1000E+01   15  .1000E+01   16  .0000E+00
  17  .0000E+00   18  .0000E+00   19  .0000E+00   20  .0000E+00   21  .0000E+00   22
   .0000E+00   23  .0000E+00   24  .0000E+00
                                          DAY OF WEEK = FRIDAY
   1  .0000E+00    2  .0000E+00    3  .0000E+00    4  .0000E+00    5  .0000E+00    6
   .0000E+00    7  .0000E+00    8  .1000E+01
   9  .1000E+01   10  .1000E+01   11  .1000E+01   12  .1000E+01   13  .1000E+01   14
   .1000E+01   15  .1000E+01   16  .0000E+00
  17  .0000E+00   18  .0000E+00   19  .0000E+00   20  .0000E+00   21  .0000E+00   22
   .0000E+00   23  .0000E+00   24  .0000E+00
                                          DAY OF WEEK = SATURDAY
   1  .0000E+00    2  .0000E+00    3  .0000E+00    4  .0000E+00    5  .0000E+00    6
   .0000E+00    7  .0000E+00    8  .0000E+00
   9  .0000E+00   10  .0000E+00   11  .0000E+00   12  .0000E+00   13  .0000E+00   14
   .0000E+00   15  .0000E+00   16  .0000E+00
  17  .0000E+00   18  .0000E+00   19  .0000E+00   20  .0000E+00   21  .0000E+00   22
   .0000E+00   23  .0000E+00   24  .0000E+00
                                          DAY OF WEEK = SUNDAY
   1  .0000E+00    2  .0000E+00    3  .0000E+00    4  .0000E+00    5  .0000E+00    6
   .0000E+00    7  .0000E+00    8  .0000E+00
   9  .0000E+00   10  .0000E+00   11  .0000E+00   12  .0000E+00   13  .0000E+00   14
   .0000E+00   15  .0000E+00   16  .0000E+00
  17  .0000E+00   18  .0000E+00   19  .0000E+00   20  .0000E+00   21  .0000E+00   22
   .0000E+00   23  .0000E+00   24  .0000E+00
FF *** AERMOD - VERSION 21112  ***   *** C:\Lakes\AERMOD View\13445 CONS HRA\13445 CONS
HRA.isc               ***        03/11/24
 *** AERMET - VERSION  16216 ***
 ***                                                                    ***       15:09:37

                      PAGE  48
 *** MODELOPTs:    RegDFAULT  CONC  ELEV  URBAN  ADJ_U*

                   * SOURCE EMISSION RATE SCALARS WHICH VARY DIURNALLY AND BY DAY OF WEEK
                   (HRDOW7) *

 SOURCE ID = L0000020     ; SOURCE TYPE = VOLUME   :
  HOUR   SCALAR   HOUR   SCALAR   HOUR   SCALAR   HOUR   SCALAR   HOUR   SCALAR   HOUR
  SCALAR   HOUR   SCALAR   HOUR   SCALAR
- - - - - - - - - - - - - - - - - - - - - - - - - - - - - - - - - - - - - - - - - - - - - - - - - - - - - -
 - - - - - - - - - - - - - - - - - -
                                          DAY OF WEEK = MONDAY
   1  .0000E+00    2  .0000E+00    3  .0000E+00    4  .0000E+00    5  .0000E+00    6
   .0000E+00    7  .0000E+00    8  .1000E+01
   9  .1000E+01   10  .1000E+01   11  .1000E+01   12  .1000E+01   13  .1000E+01   14
```

.1000E+01 15 .1000E+01 16 .0000E+00
17 .0000E+00 18 .0000E+00 19 .0000E+00 20 .0000E+00 21 .0000E+00 22
.0000E+00 23 .0000E+00 24 .0000E+00

DAY OF WEEK = TUESDAY

1 .0000E+00 2 .0000E+00 3 .0000E+00 4 .0000E+00 5 .0000E+00 6
.0000E+00 7 .0000E+00 8 .1000E+01
9 .1000E+01 10 .1000E+01 11 .1000E+01 12 .1000E+01 13 .1000E+01 14
.1000E+01 15 .1000E+01 16 .0000E+00
17 .0000E+00 18 .0000E+00 19 .0000E+00 20 .0000E+00 21 .0000E+00 22
.0000E+00 23 .0000E+00 24 .0000E+00

DAY OF WEEK = WEDNESDY

1 .0000E+00 2 .0000E+00 3 .0000E+00 4 .0000E+00 5 .0000E+00 6
.0000E+00 7 .0000E+00 8 .1000E+01
9 .1000E+01 10 .1000E+01 11 .1000E+01 12 .1000E+01 13 .1000E+01 14
.1000E+01 15 .1000E+01 16 .0000E+00
17 .0000E+00 18 .0000E+00 19 .0000E+00 20 .0000E+00 21 .0000E+00 22
.0000E+00 23 .0000E+00 24 .0000E+00

DAY OF WEEK = THURSDAY

1 .0000E+00 2 .0000E+00 3 .0000E+00 4 .0000E+00 5 .0000E+00 6
.0000E+00 7 .0000E+00 8 .1000E+01
9 .1000E+01 10 .1000E+01 11 .1000E+01 12 .1000E+01 13 .1000E+01 14
.1000E+01 15 .1000E+01 16 .0000E+00
17 .0000E+00 18 .0000E+00 19 .0000E+00 20 .0000E+00 21 .0000E+00 22
.0000E+00 23 .0000E+00 24 .0000E+00

DAY OF WEEK = FRIDAY

1 .0000E+00 2 .0000E+00 3 .0000E+00 4 .0000E+00 5 .0000E+00 6
.0000E+00 7 .0000E+00 8 .1000E+01
9 .1000E+01 10 .1000E+01 11 .1000E+01 12 .1000E+01 13 .1000E+01 14
.1000E+01 15 .1000E+01 16 .0000E+00
17 .0000E+00 18 .0000E+00 19 .0000E+00 20 .0000E+00 21 .0000E+00 22
.0000E+00 23 .0000E+00 24 .0000E+00

DAY OF WEEK = SATURDAY

1 .0000E+00 2 .0000E+00 3 .0000E+00 4 .0000E+00 5 .0000E+00 6
.0000E+00 7 .0000E+00 8 .0000E+00
9 .0000E+00 10 .0000E+00 11 .0000E+00 12 .0000E+00 13 .0000E+00 14
.0000E+00 15 .0000E+00 16 .0000E+00
17 .0000E+00 18 .0000E+00 19 .0000E+00 20 .0000E+00 21 .0000E+00 22
.0000E+00 23 .0000E+00 24 .0000E+00

DAY OF WEEK = SUNDAY

1 .0000E+00 2 .0000E+00 3 .0000E+00 4 .0000E+00 5 .0000E+00 6
.0000E+00 7 .0000E+00 8 .0000E+00
9 .0000E+00 10 .0000E+00 11 .0000E+00 12 .0000E+00 13 .0000E+00 14
.0000E+00 15 .0000E+00 16 .0000E+00
17 .0000E+00 18 .0000E+00 19 .0000E+00 20 .0000E+00 21 .0000E+00 22
.0000E+00 23 .0000E+00 24 .0000E+00

*** MODELOPTs: RegDFAULT CONC ELEV URBAN ADJ_U*

* SOURCE EMISSION RATE SCALARS WHICH VARY DIURNALLY AND BY DAY OF WEEK (HRDOW7) *

SOURCE ID = L0000021 ; SOURCE TYPE = VOLUME :

HOUR SCALAR HOUR SCALAR HOUR SCALAR HOUR SCALAR HOUR SCALAR HOUR SCALAR HOUR SCALAR HOUR SCALAR

- - - -

* SOURCE EMISSION RATE SCALARS WHICH VARY DIURNALLY AND BY DAY OF WEEK (HRDOW7) *

SOURCE ID = L0000022 ; SOURCE TYPE = VOLUME :

HOUR	SCALAR	HOUR	SCALAR	HOUR	SCALAR	HOUR	SCALAR	HOUR	SCALAR	HOUR	SCALAR	HOUR	SCALAR

DAY OF WEEK = MONDAY

1	.0000E+00	2	.0000E+00	3	.0000E+00	4	.0000E+00	5	.0000E+00	6	.0000E+00	7	.0000E+00
8	.1000E+01	9	.1000E+01	10	.1000E+01	11	.1000E+01	12	.1000E+01	13	.1000E+01	14	.1000E+01
15	.1000E+01	16	.0000E+00	17	.0000E+00	18	.0000E+00	19	.0000E+00	20	.0000E+00	21	.0000E+00
22	.0000E+00	23	.0000E+00	24	.0000E+00								

DAY OF WEEK = TUESDAY

1	.0000E+00	2	.0000E+00	3	.0000E+00	4	.0000E+00	5	.0000E+00	6	.0000E+00	7	.0000E+00
8	.1000E+01	9	.1000E+01	10	.1000E+01	11	.1000E+01	12	.1000E+01	13	.1000E+01	14	.1000E+01
15	.1000E+01	16	.0000E+00	17	.0000E+00	18	.0000E+00	19	.0000E+00	20	.0000E+00	21	.0000E+00
22	.0000E+00	23	.0000E+00	24	.0000E+00								

DAY OF WEEK = WEDNESDY

1	.0000E+00	2	.0000E+00	3	.0000E+00	4	.0000E+00	5	.0000E+00	6	.0000E+00	7	.0000E+00
8	.1000E+01	9	.1000E+01	10	.1000E+01	11	.1000E+01	12	.1000E+01	13	.1000E+01	14	.1000E+01
15	.1000E+01	16	.0000E+00	17	.0000E+00	18	.0000E+00	19	.0000E+00	20	.0000E+00	21	.0000E+00
22	.0000E+00	23	.0000E+00	24	.0000E+00								

DAY OF WEEK = THURSDAY

1	.0000E+00	2	.0000E+00	3	.0000E+00	4	.0000E+00	5	.0000E+00	6	.0000E+00	7	.0000E+00
8	.1000E+01	9	.1000E+01	10	.1000E+01	11	.1000E+01	12	.1000E+01	13	.1000E+01	14	.1000E+01
15	.1000E+01	16	.0000E+00	17	.0000E+00	18	.0000E+00	19	.0000E+00	20	.0000E+00	21	.0000E+00
22	.0000E+00	23	.0000E+00	24	.0000E+00								

DAY OF WEEK = FRIDAY

1	.0000E+00	2	.0000E+00	3	.0000E+00	4	.0000E+00	5	.0000E+00	6	.0000E+00	7	.0000E+00
8	.1000E+01	9	.1000E+01	10	.1000E+01	11	.1000E+01	12	.1000E+01	13	.1000E+01	14	.1000E+01
15	.1000E+01	16	.0000E+00	17	.0000E+00	18	.0000E+00	19	.0000E+00	20	.0000E+00	21	.0000E+00
22	.0000E+00	23	.0000E+00	24	.0000E+00								

DAY OF WEEK = SATURDAY

1	.0000E+00	2	.0000E+00	3	.0000E+00	4	.0000E+00	5	.0000E+00	6	.0000E+00	7	.0000E+00
8	.0000E+00	9	.0000E+00	10	.0000E+00	11	.0000E+00	12	.0000E+00	13	.0000E+00	14	.0000E+00
15	.0000E+00	16	.0000E+00	17	.0000E+00	18	.0000E+00	19	.0000E+00	20	.0000E+00	21	.0000E+00
22	.0000E+00	23	.0000E+00	24	.0000E+00								

DAY OF WEEK = SUNDAY

1	.0000E+00	2	.0000E+00	3	.0000E+00	4	.0000E+00	5	.0000E+00	6	.0000E+00	7	.0000E+00
8	.0000E+00	9	.0000E+00	10	.0000E+00	11	.0000E+00	12	.0000E+00	13	.0000E+00	14	.0000E+00
15	.0000E+00	16	.0000E+00	17	.0000E+00	18	.0000E+00	19	.0000E+00	20	.0000E+00	21	.0000E+00
22	.0000E+00	23	.0000E+00	24	.0000E+00								

.0000E+00 23 .0000E+00 24 .0000E+00

DAY OF WEEK = TUESDAY

1 .0000E+00 2 .0000E+00 3 .0000E+00 4 .0000E+00 5 .0000E+00 6 .0000E+00 7 .0000E+00 8 .1000E+01

9 .1000E+01 10 .1000E+01 11 .1000E+01 12 .1000E+01 13 .1000E+01 14 .1000E+01 15 .1000E+01 16 .0000E+00

17 .0000E+00 18 .0000E+00 19 .0000E+00 20 .0000E+00 21 .0000E+00 22 .0000E+00 23 .0000E+00 24 .0000E+00

DAY OF WEEK = WEDNESDY

1 .0000E+00 2 .0000E+00 3 .0000E+00 4 .0000E+00 5 .0000E+00 6 .0000E+00 7 .0000E+00 8 .1000E+01

9 .1000E+01 10 .1000E+01 11 .1000E+01 12 .1000E+01 13 .1000E+01 14 .1000E+01 15 .1000E+01 16 .0000E+00

17 .0000E+00 18 .0000E+00 19 .0000E+00 20 .0000E+00 21 .0000E+00 22 .0000E+00 23 .0000E+00 24 .0000E+00

DAY OF WEEK = THURSDAY

1 .0000E+00 2 .0000E+00 3 .0000E+00 4 .0000E+00 5 .0000E+00 6 .0000E+00 7 .0000E+00 8 .1000E+01

9 .1000E+01 10 .1000E+01 11 .1000E+01 12 .1000E+01 13 .1000E+01 14 .1000E+01 15 .1000E+01 16 .0000E+00

17 .0000E+00 18 .0000E+00 19 .0000E+00 20 .0000E+00 21 .0000E+00 22 .0000E+00 23 .0000E+00 24 .0000E+00

DAY OF WEEK = FRIDAY

1 .0000E+00 2 .0000E+00 3 .0000E+00 4 .0000E+00 5 .0000E+00 6 .0000E+00 7 .0000E+00 8 .1000E+01

9 .1000E+01 10 .1000E+01 11 .1000E+01 12 .1000E+01 13 .1000E+01 14 .1000E+01 15 .1000E+01 16 .0000E+00

17 .0000E+00 18 .0000E+00 19 .0000E+00 20 .0000E+00 21 .0000E+00 22 .0000E+00 23 .0000E+00 24 .0000E+00

DAY OF WEEK = SATURDAY

1 .0000E+00 2 .0000E+00 3 .0000E+00 4 .0000E+00 5 .0000E+00 6 .0000E+00 7 .0000E+00 8 .0000E+00

9 .0000E+00 10 .0000E+00 11 .0000E+00 12 .0000E+00 13 .0000E+00 14 .0000E+00 15 .0000E+00 16 .0000E+00

17 .0000E+00 18 .0000E+00 19 .0000E+00 20 .0000E+00 21 .0000E+00 22 .0000E+00 23 .0000E+00 24 .0000E+00

DAY OF WEEK = SUNDAY

1 .0000E+00 2 .0000E+00 3 .0000E+00 4 .0000E+00 5 .0000E+00 6 .0000E+00 7 .0000E+00 8 .0000E+00

9 .0000E+00 10 .0000E+00 11 .0000E+00 12 .0000E+00 13 .0000E+00 14 .0000E+00 15 .0000E+00 16 .0000E+00

17 .0000E+00 18 .0000E+00 19 .0000E+00 20 .0000E+00 21 .0000E+00 22 .0000E+00 23 .0000E+00 24 .0000E+00

*** MODELOPTs: RegDFAULT CONC ELEV URBAN ADJ_U*

* SOURCE EMISSION RATE SCALARS WHICH VARY DIURNALLY AND BY DAY OF WEEK (HRDOW7) *

SOURCE ID = L0000023 ; SOURCE TYPE = VOLUME :

HOUR SCALAR HOUR SCALAR HOUR SCALAR HOUR SCALAR HOUR SCALAR HOUR SCALAR HOUR SCALAR HOUR SCALAR

- - - -

DAY OF WEEK = TUESDAY

1 .0000E+00 2 .0000E+00 3 .0000E+00 4 .0000E+00 5 .0000E+00 6 .0000E+00 7 .0000E+00 8 .1000E+01

9 .1000E+01 10 .1000E+01 11 .1000E+01 12 .1000E+01 13 .1000E+01 14 .1000E+01 15 .1000E+01 16 .0000E+00

17 .0000E+00 18 .0000E+00 19 .0000E+00 20 .0000E+00 21 .0000E+00 22 .0000E+00 23 .0000E+00 24 .0000E+00

DAY OF WEEK = WEDNESDY

1 .0000E+00 2 .0000E+00 3 .0000E+00 4 .0000E+00 5 .0000E+00 6 .0000E+00 7 .0000E+00 8 .1000E+01

9 .1000E+01 10 .1000E+01 11 .1000E+01 12 .1000E+01 13 .1000E+01 14 .1000E+01 15 .1000E+01 16 .0000E+00

17 .0000E+00 18 .0000E+00 19 .0000E+00 20 .0000E+00 21 .0000E+00 22 .0000E+00 23 .0000E+00 24 .0000E+00

DAY OF WEEK = THURSDAY

1 .0000E+00 2 .0000E+00 3 .0000E+00 4 .0000E+00 5 .0000E+00 6 .0000E+00 7 .0000E+00 8 .1000E+01

9 .1000E+01 10 .1000E+01 11 .1000E+01 12 .1000E+01 13 .1000E+01 14 .1000E+01 15 .1000E+01 16 .0000E+00

17 .0000E+00 18 .0000E+00 19 .0000E+00 20 .0000E+00 21 .0000E+00 22 .0000E+00 23 .0000E+00 24 .0000E+00

DAY OF WEEK = FRIDAY

1 .0000E+00 2 .0000E+00 3 .0000E+00 4 .0000E+00 5 .0000E+00 6 .0000E+00 7 .0000E+00 8 .1000E+01

9 .1000E+01 10 .1000E+01 11 .1000E+01 12 .1000E+01 13 .1000E+01 14 .1000E+01 15 .1000E+01 16 .0000E+00

17 .0000E+00 18 .0000E+00 19 .0000E+00 20 .0000E+00 21 .0000E+00 22 .0000E+00 23 .0000E+00 24 .0000E+00

DAY OF WEEK = SATURDAY

1 .0000E+00 2 .0000E+00 3 .0000E+00 4 .0000E+00 5 .0000E+00 6 .0000E+00 7 .0000E+00 8 .0000E+00

9 .0000E+00 10 .0000E+00 11 .0000E+00 12 .0000E+00 13 .0000E+00 14 .0000E+00 15 .0000E+00 16 .0000E+00

17 .0000E+00 18 .0000E+00 19 .0000E+00 20 .0000E+00 21 .0000E+00 22 .0000E+00 23 .0000E+00 24 .0000E+00

DAY OF WEEK = SUNDAY

1 .0000E+00 2 .0000E+00 3 .0000E+00 4 .0000E+00 5 .0000E+00 6 .0000E+00 7 .0000E+00 8 .0000E+00

9 .0000E+00 10 .0000E+00 11 .0000E+00 12 .0000E+00 13 .0000E+00 14 .0000E+00 15 .0000E+00 16 .0000E+00

17 .0000E+00 18 .0000E+00 19 .0000E+00 20 .0000E+00 21 .0000E+00 22 .0000E+00 23 .0000E+00 24 .0000E+00

*** MODELOPTs: RegDFAULT CONC ELEV URBAN ADJ_U*

* SOURCE EMISSION RATE SCALARS WHICH VARY DIURNALLY AND BY DAY OF WEEK (HRDOW7) *

SOURCE ID = L0000024 ; SOURCE TYPE = VOLUME :

HOUR SCALAR HOUR SCALAR HOUR SCALAR HOUR SCALAR HOUR SCALAR HOUR SCALAR HOUR SCALAR HOUR SCALAR

DAY OF WEEK = MONDAY

1 .0000E+00 2 .0000E+00 3 .0000E+00 4 .0000E+00 5 .0000E+00 6 .0000E+00 7 .0000E+00 8 .1000E+01

9 .1000E+01 10 .1000E+01 11 .1000E+01 12 .1000E+01 13 .1000E+01 14 .1000E+01 15 .1000E+01 16 .0000E+00

17 .0000E+00 18 .0000E+00 19 .0000E+00 20 .0000E+00 21 .0000E+00 22 .0000E+00 23 .0000E+00 24 .0000E+00

DAY OF WEEK = TUESDAY

```
   1  .0000E+00    2  .0000E+00    3  .0000E+00    4  .0000E+00    5  .0000E+00    6
   .0000E+00    7  .0000E+00    8  .1000E+01
   9  .1000E+01   10  .1000E+01   11  .1000E+01   12  .1000E+01   13  .1000E+01   14
   .1000E+01   15  .1000E+01   16  .0000E+00
  17  .0000E+00   18  .0000E+00   19  .0000E+00   20  .0000E+00   21  .0000E+00   22
   .0000E+00   23  .0000E+00   24  .0000E+00
                                          DAY OF WEEK = WEDNESDY
   1  .0000E+00    2  .0000E+00    3  .0000E+00    4  .0000E+00    5  .0000E+00    6
   .0000E+00    7  .0000E+00    8  .1000E+01
   9  .1000E+01   10  .1000E+01   11  .1000E+01   12  .1000E+01   13  .1000E+01   14
   .1000E+01   15  .1000E+01   16  .0000E+00
  17  .0000E+00   18  .0000E+00   19  .0000E+00   20  .0000E+00   21  .0000E+00   22
   .0000E+00   23  .0000E+00   24  .0000E+00
                                          DAY OF WEEK = THURSDAY
   1  .0000E+00    2  .0000E+00    3  .0000E+00    4  .0000E+00    5  .0000E+00    6
   .0000E+00    7  .0000E+00    8  .1000E+01
   9  .1000E+01   10  .1000E+01   11  .1000E+01   12  .1000E+01   13  .1000E+01   14
   .1000E+01   15  .1000E+01   16  .0000E+00
  17  .0000E+00   18  .0000E+00   19  .0000E+00   20  .0000E+00   21  .0000E+00   22
   .0000E+00   23  .0000E+00   24  .0000E+00
                                          DAY OF WEEK = FRIDAY
   1  .0000E+00    2  .0000E+00    3  .0000E+00    4  .0000E+00    5  .0000E+00    6
   .0000E+00    7  .0000E+00    8  .1000E+01
   9  .1000E+01   10  .1000E+01   11  .1000E+01   12  .1000E+01   13  .1000E+01   14
   .1000E+01   15  .1000E+01   16  .0000E+00
  17  .0000E+00   18  .0000E+00   19  .0000E+00   20  .0000E+00   21  .0000E+00   22
   .0000E+00   23  .0000E+00   24  .0000E+00
                                          DAY OF WEEK = SATURDAY
   1  .0000E+00    2  .0000E+00    3  .0000E+00    4  .0000E+00    5  .0000E+00    6
   .0000E+00    7  .0000E+00    8  .0000E+00
   9  .0000E+00   10  .0000E+00   11  .0000E+00   12  .0000E+00   13  .0000E+00   14
   .0000E+00   15  .0000E+00   16  .0000E+00
  17  .0000E+00   18  .0000E+00   19  .0000E+00   20  .0000E+00   21  .0000E+00   22
   .0000E+00   23  .0000E+00   24  .0000E+00
                                          DAY OF WEEK = SUNDAY
   1  .0000E+00    2  .0000E+00    3  .0000E+00    4  .0000E+00    5  .0000E+00    6
   .0000E+00    7  .0000E+00    8  .0000E+00
   9  .0000E+00   10  .0000E+00   11  .0000E+00   12  .0000E+00   13  .0000E+00   14
   .0000E+00   15  .0000E+00   16  .0000E+00
  17  .0000E+00   18  .0000E+00   19  .0000E+00   20  .0000E+00   21  .0000E+00   22
   .0000E+00   23  .0000E+00   24  .0000E+00
FF *** AERMOD - VERSION 21112  ***   *** C:\Lakes\AERMOD View\13445 CONS HRA\13445 CONS
HRA.isc               ***        03/11/24
 *** AERMET - VERSION  16216 ***
 ***                                                                    ***       15:09:37

                     PAGE  53
 *** MODELOPTs:    RegDFAULT  CONC  ELEV  URBAN  ADJ_U*

                   * SOURCE EMISSION RATE SCALARS WHICH VARY DIURNALLY AND BY DAY OF WEEK
                   (HRDOW7) *

 SOURCE ID = L0000025     ; SOURCE TYPE = VOLUME   :
  HOUR   SCALAR   HOUR   SCALAR   HOUR   SCALAR   HOUR   SCALAR   HOUR   SCALAR   HOUR
  SCALAR   HOUR   SCALAR   HOUR   SCALAR
- - - - - - - - - - - - - - - - - - - - - - - - - - - - - - - - - - - - - - - - - - - - -
- - - - - - - - - - - - - - - - -
                                          DAY OF WEEK = MONDAY
   1  .0000E+00    2  .0000E+00    3  .0000E+00    4  .0000E+00    5  .0000E+00    6
   .0000E+00    7  .0000E+00    8  .1000E+01
   9  .1000E+01   10  .1000E+01   11  .1000E+01   12  .1000E+01   13  .1000E+01   14
   .1000E+01   15  .1000E+01   16  .0000E+00
  17  .0000E+00   18  .0000E+00   19  .0000E+00   20  .0000E+00   21  .0000E+00   22
   .0000E+00   23  .0000E+00   24  .0000E+00
                                          DAY OF WEEK = TUESDAY
   1  .0000E+00    2  .0000E+00    3  .0000E+00    4  .0000E+00    5  .0000E+00    6
```

```
   .0000E+00    7  .0000E+00    8  .1000E+01
    9  .1000E+01   10  .1000E+01   11  .1000E+01   12  .1000E+01   13  .1000E+01   14
    .1000E+01   15  .1000E+01   16  .0000E+00
   17  .0000E+00   18  .0000E+00   19  .0000E+00   20  .0000E+00   21  .0000E+00   22
   .0000E+00   23  .0000E+00   24  .0000E+00
                                          DAY OF WEEK = WEDNESDY
    1  .0000E+00    2  .0000E+00    3  .0000E+00    4  .0000E+00    5  .0000E+00    6
    .0000E+00    7  .0000E+00    8  .1000E+01
    9  .1000E+01   10  .1000E+01   11  .1000E+01   12  .1000E+01   13  .1000E+01   14
    .1000E+01   15  .1000E+01   16  .0000E+00
   17  .0000E+00   18  .0000E+00   19  .0000E+00   20  .0000E+00   21  .0000E+00   22
   .0000E+00   23  .0000E+00   24  .0000E+00
                                          DAY OF WEEK = THURSDAY
    1  .0000E+00    2  .0000E+00    3  .0000E+00    4  .0000E+00    5  .0000E+00    6
    .0000E+00    7  .0000E+00    8  .1000E+01
    9  .1000E+01   10  .1000E+01   11  .1000E+01   12  .1000E+01   13  .1000E+01   14
    .1000E+01   15  .1000E+01   16  .0000E+00
   17  .0000E+00   18  .0000E+00   19  .0000E+00   20  .0000E+00   21  .0000E+00   22
   .0000E+00   23  .0000E+00   24  .0000E+00
                                          DAY OF WEEK = FRIDAY
    1  .0000E+00    2  .0000E+00    3  .0000E+00    4  .0000E+00    5  .0000E+00    6
    .0000E+00    7  .0000E+00    8  .1000E+01
    9  .1000E+01   10  .1000E+01   11  .1000E+01   12  .1000E+01   13  .1000E+01   14
    .1000E+01   15  .1000E+01   16  .0000E+00
   17  .0000E+00   18  .0000E+00   19  .0000E+00   20  .0000E+00   21  .0000E+00   22
   .0000E+00   23  .0000E+00   24  .0000E+00
                                          DAY OF WEEK = SATURDAY
    1  .0000E+00    2  .0000E+00    3  .0000E+00    4  .0000E+00    5  .0000E+00    6
    .0000E+00    7  .0000E+00    8  .0000E+00
    9  .0000E+00   10  .0000E+00   11  .0000E+00   12  .0000E+00   13  .0000E+00   14
    .0000E+00   15  .0000E+00   16  .0000E+00
   17  .0000E+00   18  .0000E+00   19  .0000E+00   20  .0000E+00   21  .0000E+00   22
   .0000E+00   23  .0000E+00   24  .0000E+00
                                          DAY OF WEEK = SUNDAY
    1  .0000E+00    2  .0000E+00    3  .0000E+00    4  .0000E+00    5  .0000E+00    6
    .0000E+00    7  .0000E+00    8  .0000E+00
    9  .0000E+00   10  .0000E+00   11  .0000E+00   12  .0000E+00   13  .0000E+00   14
    .0000E+00   15  .0000E+00   16  .0000E+00
   17  .0000E+00   18  .0000E+00   19  .0000E+00   20  .0000E+00   21  .0000E+00   22
   .0000E+00   23  .0000E+00   24  .0000E+00
FF *** AERMOD - VERSION 21112  ***   *** C:\Lakes\AERMOD View\13445 CONS HRA\13445 CONS
HRA.isc               ***        03/11/24
 *** AERMET - VERSION  16216 ***
 ***                                                                    ***       15:09:37

                     PAGE  54
 *** MODELOPTs:    RegDFAULT  CONC  ELEV  URBAN  ADJ_U*

                   * SOURCE EMISSION RATE SCALARS WHICH VARY DIURNALLY AND BY DAY OF WEEK
                   (HRDOW7) *

 SOURCE ID = L0000026     ; SOURCE TYPE = VOLUME   :
  HOUR   SCALAR   HOUR   SCALAR   HOUR   SCALAR   HOUR   SCALAR   HOUR   SCALAR   HOUR
  SCALAR   HOUR   SCALAR   HOUR   SCALAR
 - - - - - - - - - - - - - - - - - - - - - - - - - - - - - - - - - - - - - - - - - - - - -
 - - - - - - - - - - - - - - - - -
                                          DAY OF WEEK = MONDAY
    1  .0000E+00    2  .0000E+00    3  .0000E+00    4  .0000E+00    5  .0000E+00    6
    .0000E+00    7  .0000E+00    8  .1000E+01
    9  .1000E+01   10  .1000E+01   11  .1000E+01   12  .1000E+01   13  .1000E+01   14
    .1000E+01   15  .1000E+01   16  .0000E+00
   17  .0000E+00   18  .0000E+00   19  .0000E+00   20  .0000E+00   21  .0000E+00   22
   .0000E+00   23  .0000E+00   24  .0000E+00
                                          DAY OF WEEK = TUESDAY
    1  .0000E+00    2  .0000E+00    3  .0000E+00    4  .0000E+00    5  .0000E+00    6
    .0000E+00    7  .0000E+00    8  .1000E+01
```

9 .1000E+01 10 .1000E+01 11 .1000E+01 12 .1000E+01 13 .1000E+01 14
.1000E+01 15 .1000E+01 16 .0000E+00
17 .0000E+00 18 .0000E+00 19 .0000E+00 20 .0000E+00 21 .0000E+00 22
.0000E+00 23 .0000E+00 24 .0000E+00

DAY OF WEEK = WEDNESDY

1 .0000E+00 2 .0000E+00 3 .0000E+00 4 .0000E+00 5 .0000E+00 6
.0000E+00 7 .0000E+00 8 .1000E+01
9 .1000E+01 10 .1000E+01 11 .1000E+01 12 .1000E+01 13 .1000E+01 14
.1000E+01 15 .1000E+01 16 .0000E+00
17 .0000E+00 18 .0000E+00 19 .0000E+00 20 .0000E+00 21 .0000E+00 22
.0000E+00 23 .0000E+00 24 .0000E+00

DAY OF WEEK = THURSDAY

1 .0000E+00 2 .0000E+00 3 .0000E+00 4 .0000E+00 5 .0000E+00 6
.0000E+00 7 .0000E+00 8 .1000E+01
9 .1000E+01 10 .1000E+01 11 .1000E+01 12 .1000E+01 13 .1000E+01 14
.1000E+01 15 .1000E+01 16 .0000E+00
17 .0000E+00 18 .0000E+00 19 .0000E+00 20 .0000E+00 21 .0000E+00 22
.0000E+00 23 .0000E+00 24 .0000E+00

DAY OF WEEK = FRIDAY

1 .0000E+00 2 .0000E+00 3 .0000E+00 4 .0000E+00 5 .0000E+00 6
.0000E+00 7 .0000E+00 8 .1000E+01
9 .1000E+01 10 .1000E+01 11 .1000E+01 12 .1000E+01 13 .1000E+01 14
.1000E+01 15 .1000E+01 16 .0000E+00
17 .0000E+00 18 .0000E+00 19 .0000E+00 20 .0000E+00 21 .0000E+00 22
.0000E+00 23 .0000E+00 24 .0000E+00

DAY OF WEEK = SATURDAY

1 .0000E+00 2 .0000E+00 3 .0000E+00 4 .0000E+00 5 .0000E+00 6
.0000E+00 7 .0000E+00 8 .0000E+00
9 .0000E+00 10 .0000E+00 11 .0000E+00 12 .0000E+00 13 .0000E+00 14
.0000E+00 15 .0000E+00 16 .0000E+00
17 .0000E+00 18 .0000E+00 19 .0000E+00 20 .0000E+00 21 .0000E+00 22
.0000E+00 23 .0000E+00 24 .0000E+00

DAY OF WEEK = SUNDAY

1 .0000E+00 2 .0000E+00 3 .0000E+00 4 .0000E+00 5 .0000E+00 6
.0000E+00 7 .0000E+00 8 .0000E+00
9 .0000E+00 10 .0000E+00 11 .0000E+00 12 .0000E+00 13 .0000E+00 14
.0000E+00 15 .0000E+00 16 .0000E+00
17 .0000E+00 18 .0000E+00 19 .0000E+00 20 .0000E+00 21 .0000E+00 22
.0000E+00 23 .0000E+00 24 .0000E+00

*** MODELOPTs: RegDFAULT CONC ELEV URBAN ADJ_U*

* SOURCE EMISSION RATE SCALARS WHICH VARY DIURNALLY AND BY DAY OF WEEK (HRDOW7) *

SOURCE ID = L0000027 ; SOURCE TYPE = VOLUME :

HOUR SCALAR HOUR SCALAR HOUR SCALAR HOUR SCALAR HOUR SCALAR HOUR SCALAR HOUR SCALAR HOUR SCALAR

- - - -

.1000E+01 15 .1000E+01 16 .0000E+00
17 .0000E+00 18 .0000E+00 19 .0000E+00 20 .0000E+00 21 .0000E+00 22
.0000E+00 23 .0000E+00 24 .0000E+00

DAY OF WEEK = WEDNESDY

1 .0000E+00 2 .0000E+00 3 .0000E+00 4 .0000E+00 5 .0000E+00 6
.0000E+00 7 .0000E+00 8 .1000E+01
9 .1000E+01 10 .1000E+01 11 .1000E+01 12 .1000E+01 13 .1000E+01 14
.1000E+01 15 .1000E+01 16 .0000E+00
17 .0000E+00 18 .0000E+00 19 .0000E+00 20 .0000E+00 21 .0000E+00 22
.0000E+00 23 .0000E+00 24 .0000E+00

DAY OF WEEK = THURSDAY

1 .0000E+00 2 .0000E+00 3 .0000E+00 4 .0000E+00 5 .0000E+00 6
.0000E+00 7 .0000E+00 8 .1000E+01
9 .1000E+01 10 .1000E+01 11 .1000E+01 12 .1000E+01 13 .1000E+01 14
.1000E+01 15 .1000E+01 16 .0000E+00
17 .0000E+00 18 .0000E+00 19 .0000E+00 20 .0000E+00 21 .0000E+00 22
.0000E+00 23 .0000E+00 24 .0000E+00

DAY OF WEEK = FRIDAY

1 .0000E+00 2 .0000E+00 3 .0000E+00 4 .0000E+00 5 .0000E+00 6
.0000E+00 7 .0000E+00 8 .1000E+01
9 .1000E+01 10 .1000E+01 11 .1000E+01 12 .1000E+01 13 .1000E+01 14
.1000E+01 15 .1000E+01 16 .0000E+00
17 .0000E+00 18 .0000E+00 19 .0000E+00 20 .0000E+00 21 .0000E+00 22
.0000E+00 23 .0000E+00 24 .0000E+00

DAY OF WEEK = SATURDAY

1 .0000E+00 2 .0000E+00 3 .0000E+00 4 .0000E+00 5 .0000E+00 6
.0000E+00 7 .0000E+00 8 .0000E+00
9 .0000E+00 10 .0000E+00 11 .0000E+00 12 .0000E+00 13 .0000E+00 14
.0000E+00 15 .0000E+00 16 .0000E+00
17 .0000E+00 18 .0000E+00 19 .0000E+00 20 .0000E+00 21 .0000E+00 22
.0000E+00 23 .0000E+00 24 .0000E+00

DAY OF WEEK = SUNDAY

1 .0000E+00 2 .0000E+00 3 .0000E+00 4 .0000E+00 5 .0000E+00 6
.0000E+00 7 .0000E+00 8 .0000E+00
9 .0000E+00 10 .0000E+00 11 .0000E+00 12 .0000E+00 13 .0000E+00 14
.0000E+00 15 .0000E+00 16 .0000E+00
17 .0000E+00 18 .0000E+00 19 .0000E+00 20 .0000E+00 21 .0000E+00 22
.0000E+00 23 .0000E+00 24 .0000E+00

*** MODELOPTs: RegDFAULT CONC ELEV URBAN ADJ_U*

* SOURCE EMISSION RATE SCALARS WHICH VARY DIURNALLY AND BY DAY OF WEEK (HRDOW7) *

SOURCE ID = L0000028 ; SOURCE TYPE = VOLUME :

HOUR SCALAR HOUR SCALAR HOUR SCALAR HOUR SCALAR HOUR SCALAR HOUR SCALAR HOUR SCALAR HOUR SCALAR

- - - -

17 .0000E+00 18 .0000E+00 19 .0000E+00 20 .0000E+00 21 .0000E+00 22
.0000E+00 23 .0000E+00 24 .0000E+00

DAY OF WEEK = WEDNESDY

1 .0000E+00 2 .0000E+00 3 .0000E+00 4 .0000E+00 5 .0000E+00 6
.0000E+00 7 .0000E+00 8 .1000E+01
9 .1000E+01 10 .1000E+01 11 .1000E+01 12 .1000E+01 13 .1000E+01 14
.1000E+01 15 .1000E+01 16 .0000E+00
17 .0000E+00 18 .0000E+00 19 .0000E+00 20 .0000E+00 21 .0000E+00 22
.0000E+00 23 .0000E+00 24 .0000E+00

DAY OF WEEK = THURSDAY

1 .0000E+00 2 .0000E+00 3 .0000E+00 4 .0000E+00 5 .0000E+00 6
.0000E+00 7 .0000E+00 8 .1000E+01
9 .1000E+01 10 .1000E+01 11 .1000E+01 12 .1000E+01 13 .1000E+01 14
.1000E+01 15 .1000E+01 16 .0000E+00
17 .0000E+00 18 .0000E+00 19 .0000E+00 20 .0000E+00 21 .0000E+00 22
.0000E+00 23 .0000E+00 24 .0000E+00

DAY OF WEEK = FRIDAY

1 .0000E+00 2 .0000E+00 3 .0000E+00 4 .0000E+00 5 .0000E+00 6
.0000E+00 7 .0000E+00 8 .1000E+01
9 .1000E+01 10 .1000E+01 11 .1000E+01 12 .1000E+01 13 .1000E+01 14
.1000E+01 15 .1000E+01 16 .0000E+00
17 .0000E+00 18 .0000E+00 19 .0000E+00 20 .0000E+00 21 .0000E+00 22
.0000E+00 23 .0000E+00 24 .0000E+00

DAY OF WEEK = SATURDAY

1 .0000E+00 2 .0000E+00 3 .0000E+00 4 .0000E+00 5 .0000E+00 6
.0000E+00 7 .0000E+00 8 .0000E+00
9 .0000E+00 10 .0000E+00 11 .0000E+00 12 .0000E+00 13 .0000E+00 14
.0000E+00 15 .0000E+00 16 .0000E+00
17 .0000E+00 18 .0000E+00 19 .0000E+00 20 .0000E+00 21 .0000E+00 22
.0000E+00 23 .0000E+00 24 .0000E+00

DAY OF WEEK = SUNDAY

1 .0000E+00 2 .0000E+00 3 .0000E+00 4 .0000E+00 5 .0000E+00 6
.0000E+00 7 .0000E+00 8 .0000E+00
9 .0000E+00 10 .0000E+00 11 .0000E+00 12 .0000E+00 13 .0000E+00 14
.0000E+00 15 .0000E+00 16 .0000E+00
17 .0000E+00 18 .0000E+00 19 .0000E+00 20 .0000E+00 21 .0000E+00 22
.0000E+00 23 .0000E+00 24 .0000E+00

*** MODELOPTs: RegDFAULT CONC ELEV URBAN ADJ_U*

* SOURCE EMISSION RATE SCALARS WHICH VARY DIURNALLY AND BY DAY OF WEEK (HRDOW7) *

SOURCE ID = L0000029 ; SOURCE TYPE = VOLUME :

HOUR	SCALAR	HOUR	SCALAR	HOUR	SCALAR	HOUR	SCALAR	HOUR	SCALAR	HOUR	SCALAR	HOUR	SCALAR

DAY OF WEEK = MONDAY

1 .0000E+00 2 .0000E+00 3 .0000E+00 4 .0000E+00 5 .0000E+00 6
.0000E+00 7 .0000E+00 8 .1000E+01
9 .1000E+01 10 .1000E+01 11 .1000E+01 12 .1000E+01 13 .1000E+01 14
.1000E+01 15 .1000E+01 16 .0000E+00
17 .0000E+00 18 .0000E+00 19 .0000E+00 20 .0000E+00 21 .0000E+00 22
.0000E+00 23 .0000E+00 24 .0000E+00

DAY OF WEEK = TUESDAY

1 .0000E+00 2 .0000E+00 3 .0000E+00 4 .0000E+00 5 .0000E+00 6
.0000E+00 7 .0000E+00 8 .1000E+01
9 .1000E+01 10 .1000E+01 11 .1000E+01 12 .1000E+01 13 .1000E+01 14
.1000E+01 15 .1000E+01 16 .0000E+00
17 .0000E+00 18 .0000E+00 19 .0000E+00 20 .0000E+00 21 .0000E+00 22

.0000E+00 23 .0000E+00 24 .0000E+00

DAY OF WEEK = WEDNESDY

1 .0000E+00 2 .0000E+00 3 .0000E+00 4 .0000E+00 5 .0000E+00 6 .0000E+00 7 .0000E+00 8 .1000E+01
9 .1000E+01 10 .1000E+01 11 .1000E+01 12 .1000E+01 13 .1000E+01 14 .1000E+01 15 .1000E+01 16 .0000E+00
17 .0000E+00 18 .0000E+00 19 .0000E+00 20 .0000E+00 21 .0000E+00 22 .0000E+00 23 .0000E+00 24 .0000E+00

DAY OF WEEK = THURSDAY

1 .0000E+00 2 .0000E+00 3 .0000E+00 4 .0000E+00 5 .0000E+00 6 .0000E+00 7 .0000E+00 8 .1000E+01
9 .1000E+01 10 .1000E+01 11 .1000E+01 12 .1000E+01 13 .1000E+01 14 .1000E+01 15 .1000E+01 16 .0000E+00
17 .0000E+00 18 .0000E+00 19 .0000E+00 20 .0000E+00 21 .0000E+00 22 .0000E+00 23 .0000E+00 24 .0000E+00

DAY OF WEEK = FRIDAY

1 .0000E+00 2 .0000E+00 3 .0000E+00 4 .0000E+00 5 .0000E+00 6 .0000E+00 7 .0000E+00 8 .1000E+01
9 .1000E+01 10 .1000E+01 11 .1000E+01 12 .1000E+01 13 .1000E+01 14 .1000E+01 15 .1000E+01 16 .0000E+00
17 .0000E+00 18 .0000E+00 19 .0000E+00 20 .0000E+00 21 .0000E+00 22 .0000E+00 23 .0000E+00 24 .0000E+00

DAY OF WEEK = SATURDAY

1 .0000E+00 2 .0000E+00 3 .0000E+00 4 .0000E+00 5 .0000E+00 6 .0000E+00 7 .0000E+00 8 .0000E+00
9 .0000E+00 10 .0000E+00 11 .0000E+00 12 .0000E+00 13 .0000E+00 14 .0000E+00 15 .0000E+00 16 .0000E+00
17 .0000E+00 18 .0000E+00 19 .0000E+00 20 .0000E+00 21 .0000E+00 22 .0000E+00 23 .0000E+00 24 .0000E+00

DAY OF WEEK = SUNDAY

1 .0000E+00 2 .0000E+00 3 .0000E+00 4 .0000E+00 5 .0000E+00 6 .0000E+00 7 .0000E+00 8 .0000E+00
9 .0000E+00 10 .0000E+00 11 .0000E+00 12 .0000E+00 13 .0000E+00 14 .0000E+00 15 .0000E+00 16 .0000E+00
17 .0000E+00 18 .0000E+00 19 .0000E+00 20 .0000E+00 21 .0000E+00 22 .0000E+00 23 .0000E+00 24 .0000E+00

*** MODELOPTs: RegDFAULT CONC ELEV URBAN ADJ_U*

* SOURCE EMISSION RATE SCALARS WHICH VARY DIURNALLY AND BY DAY OF WEEK (HRDOW7) *

SOURCE ID = L0000030 ; SOURCE TYPE = VOLUME :

HOUR SCALAR HOUR SCALAR HOUR SCALAR HOUR SCALAR HOUR SCALAR HOUR SCALAR HOUR SCALAR

- - - -

DAY OF WEEK = WEDNESDY

1 .0000E+00 2 .0000E+00 3 .0000E+00 4 .0000E+00 5 .0000E+00 6 .0000E+00 7 .0000E+00 8 .1000E+01
9 .1000E+01 10 .1000E+01 11 .1000E+01 12 .1000E+01 13 .1000E+01 14 .1000E+01 15 .1000E+01 16 .0000E+00
17 .0000E+00 18 .0000E+00 19 .0000E+00 20 .0000E+00 21 .0000E+00 22 .0000E+00 23 .0000E+00 24 .0000E+00

DAY OF WEEK = THURSDAY

1 .0000E+00 2 .0000E+00 3 .0000E+00 4 .0000E+00 5 .0000E+00 6 .0000E+00 7 .0000E+00 8 .1000E+01
9 .1000E+01 10 .1000E+01 11 .1000E+01 12 .1000E+01 13 .1000E+01 14 .1000E+01 15 .1000E+01 16 .0000E+00
17 .0000E+00 18 .0000E+00 19 .0000E+00 20 .0000E+00 21 .0000E+00 22 .0000E+00 23 .0000E+00 24 .0000E+00

DAY OF WEEK = FRIDAY

1 .0000E+00 2 .0000E+00 3 .0000E+00 4 .0000E+00 5 .0000E+00 6 .0000E+00 7 .0000E+00 8 .1000E+01
9 .1000E+01 10 .1000E+01 11 .1000E+01 12 .1000E+01 13 .1000E+01 14 .1000E+01 15 .1000E+01 16 .0000E+00
17 .0000E+00 18 .0000E+00 19 .0000E+00 20 .0000E+00 21 .0000E+00 22 .0000E+00 23 .0000E+00 24 .0000E+00

DAY OF WEEK = SATURDAY

1 .0000E+00 2 .0000E+00 3 .0000E+00 4 .0000E+00 5 .0000E+00 6 .0000E+00 7 .0000E+00 8 .0000E+00
9 .0000E+00 10 .0000E+00 11 .0000E+00 12 .0000E+00 13 .0000E+00 14 .0000E+00 15 .0000E+00 16 .0000E+00
17 .0000E+00 18 .0000E+00 19 .0000E+00 20 .0000E+00 21 .0000E+00 22 .0000E+00 23 .0000E+00 24 .0000E+00

DAY OF WEEK = SUNDAY

1 .0000E+00 2 .0000E+00 3 .0000E+00 4 .0000E+00 5 .0000E+00 6 .0000E+00 7 .0000E+00 8 .0000E+00
9 .0000E+00 10 .0000E+00 11 .0000E+00 12 .0000E+00 13 .0000E+00 14 .0000E+00 15 .0000E+00 16 .0000E+00
17 .0000E+00 18 .0000E+00 19 .0000E+00 20 .0000E+00 21 .0000E+00 22 .0000E+00 23 .0000E+00 24 .0000E+00

*** MODELOPTs: RegDFAULT CONC ELEV URBAN ADJ_U*

* SOURCE EMISSION RATE SCALARS WHICH VARY DIURNALLY AND BY DAY OF WEEK (HRDOW7) *

SOURCE ID = L0000031 ; SOURCE TYPE = VOLUME :

HOUR SCALAR HOUR SCALAR HOUR SCALAR HOUR SCALAR HOUR SCALAR HOUR SCALAR HOUR SCALAR HOUR SCALAR

- - - -

1 .0000E+00 2 .0000E+00 3 .0000E+00 4 .0000E+00 5 .0000E+00 6
.0000E+00 7 .0000E+00 8 .1000E+01
9 .1000E+01 10 .1000E+01 11 .1000E+01 12 .1000E+01 13 .1000E+01 14
.1000E+01 15 .1000E+01 16 .0000E+00
17 .0000E+00 18 .0000E+00 19 .0000E+00 20 .0000E+00 21 .0000E+00 22
.0000E+00 23 .0000E+00 24 .0000E+00

DAY OF WEEK = THURSDAY

1 .0000E+00 2 .0000E+00 3 .0000E+00 4 .0000E+00 5 .0000E+00 6
.0000E+00 7 .0000E+00 8 .1000E+01
9 .1000E+01 10 .1000E+01 11 .1000E+01 12 .1000E+01 13 .1000E+01 14
.1000E+01 15 .1000E+01 16 .0000E+00
17 .0000E+00 18 .0000E+00 19 .0000E+00 20 .0000E+00 21 .0000E+00 22
.0000E+00 23 .0000E+00 24 .0000E+00

DAY OF WEEK = FRIDAY

1 .0000E+00 2 .0000E+00 3 .0000E+00 4 .0000E+00 5 .0000E+00 6
.0000E+00 7 .0000E+00 8 .1000E+01
9 .1000E+01 10 .1000E+01 11 .1000E+01 12 .1000E+01 13 .1000E+01 14
.1000E+01 15 .1000E+01 16 .0000E+00
17 .0000E+00 18 .0000E+00 19 .0000E+00 20 .0000E+00 21 .0000E+00 22
.0000E+00 23 .0000E+00 24 .0000E+00

DAY OF WEEK = SATURDAY

1 .0000E+00 2 .0000E+00 3 .0000E+00 4 .0000E+00 5 .0000E+00 6
.0000E+00 7 .0000E+00 8 .0000E+00
9 .0000E+00 10 .0000E+00 11 .0000E+00 12 .0000E+00 13 .0000E+00 14
.0000E+00 15 .0000E+00 16 .0000E+00
17 .0000E+00 18 .0000E+00 19 .0000E+00 20 .0000E+00 21 .0000E+00 22
.0000E+00 23 .0000E+00 24 .0000E+00

DAY OF WEEK = SUNDAY

1 .0000E+00 2 .0000E+00 3 .0000E+00 4 .0000E+00 5 .0000E+00 6
.0000E+00 7 .0000E+00 8 .0000E+00
9 .0000E+00 10 .0000E+00 11 .0000E+00 12 .0000E+00 13 .0000E+00 14
.0000E+00 15 .0000E+00 16 .0000E+00
17 .0000E+00 18 .0000E+00 19 .0000E+00 20 .0000E+00 21 .0000E+00 22
.0000E+00 23 .0000E+00 24 .0000E+00

* SOURCE EMISSION RATE SCALARS WHICH VARY DIURNALLY AND BY DAY OF WEEK (HRDOW7) *

SOURCE ID = L0000032 ; SOURCE TYPE = VOLUME :

HOUR SCALAR HOUR SCALAR HOUR SCALAR HOUR SCALAR HOUR SCALAR HOUR SCALAR HOUR SCALAR HOUR SCALAR

- - - -

.0000E+00 7 .0000E+00 8 .1000E+01
9 .1000E+01 10 .1000E+01 11 .1000E+01 12 .1000E+01 13 .1000E+01 14
.1000E+01 15 .1000E+01 16 .0000E+00
17 .0000E+00 18 .0000E+00 19 .0000E+00 20 .0000E+00 21 .0000E+00 22
.0000E+00 23 .0000E+00 24 .0000E+00

DAY OF WEEK = THURSDAY

1 .0000E+00 2 .0000E+00 3 .0000E+00 4 .0000E+00 5 .0000E+00 6
.0000E+00 7 .0000E+00 8 .1000E+01
9 .1000E+01 10 .1000E+01 11 .1000E+01 12 .1000E+01 13 .1000E+01 14
.1000E+01 15 .1000E+01 16 .0000E+00
17 .0000E+00 18 .0000E+00 19 .0000E+00 20 .0000E+00 21 .0000E+00 22
.0000E+00 23 .0000E+00 24 .0000E+00

DAY OF WEEK = FRIDAY

1 .0000E+00 2 .0000E+00 3 .0000E+00 4 .0000E+00 5 .0000E+00 6
.0000E+00 7 .0000E+00 8 .1000E+01
9 .1000E+01 10 .1000E+01 11 .1000E+01 12 .1000E+01 13 .1000E+01 14
.1000E+01 15 .1000E+01 16 .0000E+00
17 .0000E+00 18 .0000E+00 19 .0000E+00 20 .0000E+00 21 .0000E+00 22
.0000E+00 23 .0000E+00 24 .0000E+00

DAY OF WEEK = SATURDAY

1 .0000E+00 2 .0000E+00 3 .0000E+00 4 .0000E+00 5 .0000E+00 6
.0000E+00 7 .0000E+00 8 .0000E+00
9 .0000E+00 10 .0000E+00 11 .0000E+00 12 .0000E+00 13 .0000E+00 14
.0000E+00 15 .0000E+00 16 .0000E+00
17 .0000E+00 18 .0000E+00 19 .0000E+00 20 .0000E+00 21 .0000E+00 22
.0000E+00 23 .0000E+00 24 .0000E+00

DAY OF WEEK = SUNDAY

1 .0000E+00 2 .0000E+00 3 .0000E+00 4 .0000E+00 5 .0000E+00 6
.0000E+00 7 .0000E+00 8 .0000E+00
9 .0000E+00 10 .0000E+00 11 .0000E+00 12 .0000E+00 13 .0000E+00 14
.0000E+00 15 .0000E+00 16 .0000E+00
17 .0000E+00 18 .0000E+00 19 .0000E+00 20 .0000E+00 21 .0000E+00 22
.0000E+00 23 .0000E+00 24 .0000E+00

*** MODELOPTs: RegDFAULT CONC ELEV URBAN ADJ_U*

* SOURCE EMISSION RATE SCALARS WHICH VARY DIURNALLY AND BY DAY OF WEEK (HRDOW7) *

SOURCE ID = L0000033 ; SOURCE TYPE = VOLUME :

HOUR SCALAR HOUR SCALAR HOUR SCALAR HOUR SCALAR HOUR SCALAR HOUR SCALAR HOUR SCALAR HOUR SCALAR

- - - -

9 .1000E+01 10 .1000E+01 11 .1000E+01 12 .1000E+01 13 .1000E+01 14
.1000E+01 15 .1000E+01 16 .0000E+00
17 .0000E+00 18 .0000E+00 19 .0000E+00 20 .0000E+00 21 .0000E+00 22
.0000E+00 23 .0000E+00 24 .0000E+00

DAY OF WEEK = THURSDAY

1 .0000E+00 2 .0000E+00 3 .0000E+00 4 .0000E+00 5 .0000E+00 6
.0000E+00 7 .0000E+00 8 .1000E+01
9 .1000E+01 10 .1000E+01 11 .1000E+01 12 .1000E+01 13 .1000E+01 14
.1000E+01 15 .1000E+01 16 .0000E+00
17 .0000E+00 18 .0000E+00 19 .0000E+00 20 .0000E+00 21 .0000E+00 22
.0000E+00 23 .0000E+00 24 .0000E+00

DAY OF WEEK = FRIDAY

1 .0000E+00 2 .0000E+00 3 .0000E+00 4 .0000E+00 5 .0000E+00 6
.0000E+00 7 .0000E+00 8 .1000E+01
9 .1000E+01 10 .1000E+01 11 .1000E+01 12 .1000E+01 13 .1000E+01 14
.1000E+01 15 .1000E+01 16 .0000E+00
17 .0000E+00 18 .0000E+00 19 .0000E+00 20 .0000E+00 21 .0000E+00 22
.0000E+00 23 .0000E+00 24 .0000E+00

DAY OF WEEK = SATURDAY

1 .0000E+00 2 .0000E+00 3 .0000E+00 4 .0000E+00 5 .0000E+00 6
.0000E+00 7 .0000E+00 8 .0000E+00
9 .0000E+00 10 .0000E+00 11 .0000E+00 12 .0000E+00 13 .0000E+00 14
.0000E+00 15 .0000E+00 16 .0000E+00
17 .0000E+00 18 .0000E+00 19 .0000E+00 20 .0000E+00 21 .0000E+00 22
.0000E+00 23 .0000E+00 24 .0000E+00

DAY OF WEEK = SUNDAY

1 .0000E+00 2 .0000E+00 3 .0000E+00 4 .0000E+00 5 .0000E+00 6
.0000E+00 7 .0000E+00 8 .0000E+00
9 .0000E+00 10 .0000E+00 11 .0000E+00 12 .0000E+00 13 .0000E+00 14
.0000E+00 15 .0000E+00 16 .0000E+00
17 .0000E+00 18 .0000E+00 19 .0000E+00 20 .0000E+00 21 .0000E+00 22
.0000E+00 23 .0000E+00 24 .0000E+00

*** MODELOPTs: RegDFAULT CONC ELEV URBAN ADJ_U*

* SOURCE EMISSION RATE SCALARS WHICH VARY DIURNALLY AND BY DAY OF WEEK (HRDOW7) *

SOURCE ID = L0000034 ; SOURCE TYPE = VOLUME :

HOUR	SCALAR	HOUR	SCALAR	HOUR	SCALAR	HOUR	SCALAR	HOUR	SCALAR	HOUR	SCALAR	HOUR	SCALAR

DAY OF WEEK = MONDAY

1 .0000E+00 2 .0000E+00 3 .0000E+00 4 .0000E+00 5 .0000E+00 6
.0000E+00 7 .0000E+00 8 .1000E+01
9 .1000E+01 10 .1000E+01 11 .1000E+01 12 .1000E+01 13 .1000E+01 14
.1000E+01 15 .1000E+01 16 .0000E+00
17 .0000E+00 18 .0000E+00 19 .0000E+00 20 .0000E+00 21 .0000E+00 22
.0000E+00 23 .0000E+00 24 .0000E+00

DAY OF WEEK = TUESDAY

1 .0000E+00 2 .0000E+00 3 .0000E+00 4 .0000E+00 5 .0000E+00 6
.0000E+00 7 .0000E+00 8 .1000E+01
9 .1000E+01 10 .1000E+01 11 .1000E+01 12 .1000E+01 13 .1000E+01 14
.1000E+01 15 .1000E+01 16 .0000E+00
17 .0000E+00 18 .0000E+00 19 .0000E+00 20 .0000E+00 21 .0000E+00 22
.0000E+00 23 .0000E+00 24 .0000E+00

DAY OF WEEK = WEDNESDY

1 .0000E+00 2 .0000E+00 3 .0000E+00 4 .0000E+00 5 .0000E+00 6
.0000E+00 7 .0000E+00 8 .1000E+01
9 .1000E+01 10 .1000E+01 11 .1000E+01 12 .1000E+01 13 .1000E+01 14

* SOURCE EMISSION RATE SCALARS WHICH VARY DIURNALLY AND BY DAY OF WEEK
(HRDOW7) *

SOURCE ID = L0000035 ; SOURCE TYPE = VOLUME :
HOUR SCALAR HOUR SCALAR HOUR SCALAR HOUR SCALAR HOUR SCALAR HOUR
SCALAR HOUR SCALAR HOUR SCALAR
- - - -

17 .0000E+00 18 .0000E+00 19 .0000E+00 20 .0000E+00 21 .0000E+00 22 .0000E+00 23 .0000E+00 24 .0000E+00

DAY OF WEEK = THURSDAY

1 .0000E+00 2 .0000E+00 3 .0000E+00 4 .0000E+00 5 .0000E+00 6 .0000E+00 7 .0000E+00 8 .1000E+01

9 .1000E+01 10 .1000E+01 11 .1000E+01 12 .1000E+01 13 .1000E+01 14 .1000E+01 15 .1000E+01 16 .0000E+00

17 .0000E+00 18 .0000E+00 19 .0000E+00 20 .0000E+00 21 .0000E+00 22 .0000E+00 23 .0000E+00 24 .0000E+00

DAY OF WEEK = FRIDAY

1 .0000E+00 2 .0000E+00 3 .0000E+00 4 .0000E+00 5 .0000E+00 6 .0000E+00 7 .0000E+00 8 .1000E+01

9 .1000E+01 10 .1000E+01 11 .1000E+01 12 .1000E+01 13 .1000E+01 14 .1000E+01 15 .1000E+01 16 .0000E+00

17 .0000E+00 18 .0000E+00 19 .0000E+00 20 .0000E+00 21 .0000E+00 22 .0000E+00 23 .0000E+00 24 .0000E+00

DAY OF WEEK = SATURDAY

1 .0000E+00 2 .0000E+00 3 .0000E+00 4 .0000E+00 5 .0000E+00 6 .0000E+00 7 .0000E+00 8 .0000E+00

9 .0000E+00 10 .0000E+00 11 .0000E+00 12 .0000E+00 13 .0000E+00 14 .0000E+00 15 .0000E+00 16 .0000E+00

17 .0000E+00 18 .0000E+00 19 .0000E+00 20 .0000E+00 21 .0000E+00 22 .0000E+00 23 .0000E+00 24 .0000E+00

DAY OF WEEK = SUNDAY

1 .0000E+00 2 .0000E+00 3 .0000E+00 4 .0000E+00 5 .0000E+00 6 .0000E+00 7 .0000E+00 8 .0000E+00

9 .0000E+00 10 .0000E+00 11 .0000E+00 12 .0000E+00 13 .0000E+00 14 .0000E+00 15 .0000E+00 16 .0000E+00

17 .0000E+00 18 .0000E+00 19 .0000E+00 20 .0000E+00 21 .0000E+00 22 .0000E+00 23 .0000E+00 24 .0000E+00

*** MODELOPTs: RegDFAULT CONC ELEV URBAN ADJ_U*

* SOURCE EMISSION RATE SCALARS WHICH VARY DIURNALLY AND BY DAY OF WEEK (HRDOW7) *

SOURCE ID = L0000036 ; SOURCE TYPE = VOLUME :

HOUR SCALAR HOUR SCALAR HOUR SCALAR HOUR SCALAR HOUR SCALAR HOUR SCALAR HOUR SCALAR

DAY OF WEEK = MONDAY

1 .0000E+00 2 .0000E+00 3 .0000E+00 4 .0000E+00 5 .0000E+00 6 .0000E+00 7 .0000E+00 8 .1000E+01

9 .1000E+01 10 .1000E+01 11 .1000E+01 12 .1000E+01 13 .1000E+01 14 .1000E+01 15 .1000E+01 16 .0000E+00

17 .0000E+00 18 .0000E+00 19 .0000E+00 20 .0000E+00 21 .0000E+00 22 .0000E+00 23 .0000E+00 24 .0000E+00

DAY OF WEEK = TUESDAY

1 .0000E+00 2 .0000E+00 3 .0000E+00 4 .0000E+00 5 .0000E+00 6 .0000E+00 7 .0000E+00 8 .1000E+01

9 .1000E+01 10 .1000E+01 11 .1000E+01 12 .1000E+01 13 .1000E+01 14 .1000E+01 15 .1000E+01 16 .0000E+00

17 .0000E+00 18 .0000E+00 19 .0000E+00 20 .0000E+00 21 .0000E+00 22 .0000E+00 23 .0000E+00 24 .0000E+00

DAY OF WEEK = WEDNESDY

1 .0000E+00 2 .0000E+00 3 .0000E+00 4 .0000E+00 5 .0000E+00 6 .0000E+00 7 .0000E+00 8 .1000E+01

9 .1000E+01 10 .1000E+01 11 .1000E+01 12 .1000E+01 13 .1000E+01 14 .1000E+01 15 .1000E+01 16 .0000E+00

17 .0000E+00 18 .0000E+00 19 .0000E+00 20 .0000E+00 21 .0000E+00 22

DAY OF WEEK = THURSDAY

1 .0000E+00 2 .0000E+00 3 .0000E+00 4 .0000E+00 5 .0000E+00 6 .0000E+00 7 .0000E+00 8 .1000E+01
9 .1000E+01 10 .1000E+01 11 .1000E+01 12 .1000E+01 13 .1000E+01 14 .1000E+01 15 .1000E+01 16 .0000E+00
17 .0000E+00 18 .0000E+00 19 .0000E+00 20 .0000E+00 21 .0000E+00 22 .0000E+00 23 .0000E+00 24 .0000E+00

DAY OF WEEK = FRIDAY

1 .0000E+00 2 .0000E+00 3 .0000E+00 4 .0000E+00 5 .0000E+00 6 .0000E+00 7 .0000E+00 8 .1000E+01
9 .1000E+01 10 .1000E+01 11 .1000E+01 12 .1000E+01 13 .1000E+01 14 .1000E+01 15 .1000E+01 16 .0000E+00
17 .0000E+00 18 .0000E+00 19 .0000E+00 20 .0000E+00 21 .0000E+00 22 .0000E+00 23 .0000E+00 24 .0000E+00

DAY OF WEEK = SATURDAY

1 .0000E+00 2 .0000E+00 3 .0000E+00 4 .0000E+00 5 .0000E+00 6 .0000E+00 7 .0000E+00 8 .0000E+00
9 .0000E+00 10 .0000E+00 11 .0000E+00 12 .0000E+00 13 .0000E+00 14 .0000E+00 15 .0000E+00 16 .0000E+00
17 .0000E+00 18 .0000E+00 19 .0000E+00 20 .0000E+00 21 .0000E+00 22 .0000E+00 23 .0000E+00 24 .0000E+00

DAY OF WEEK = SUNDAY

1 .0000E+00 2 .0000E+00 3 .0000E+00 4 .0000E+00 5 .0000E+00 6 .0000E+00 7 .0000E+00 8 .0000E+00
9 .0000E+00 10 .0000E+00 11 .0000E+00 12 .0000E+00 13 .0000E+00 14 .0000E+00 15 .0000E+00 16 .0000E+00
17 .0000E+00 18 .0000E+00 19 .0000E+00 20 .0000E+00 21 .0000E+00 22 .0000E+00 23 .0000E+00 24 .0000E+00

*** MODELOPTs: RegDFAULT CONC ELEV URBAN ADJ_U*

* SOURCE EMISSION RATE SCALARS WHICH VARY DIURNALLY AND BY DAY OF WEEK (HRDOW7) *

SOURCE ID = L0000037 ; SOURCE TYPE = VOLUME :

HOUR	SCALAR	HOUR	SCALAR	HOUR	SCALAR	HOUR	SCALAR	HOUR	SCALAR	HOUR	SCALAR	HOUR	SCALAR

DAY OF WEEK = MONDAY

1 .0000E+00 2 .0000E+00 3 .0000E+00 4 .0000E+00 5 .0000E+00 6 .0000E+00 7 .0000E+00 8 .1000E+01
9 .1000E+01 10 .1000E+01 11 .1000E+01 12 .1000E+01 13 .1000E+01 14 .1000E+01 15 .1000E+01 16 .0000E+00
17 .0000E+00 18 .0000E+00 19 .0000E+00 20 .0000E+00 21 .0000E+00 22 .0000E+00 23 .0000E+00 24 .0000E+00

DAY OF WEEK = TUESDAY

1 .0000E+00 2 .0000E+00 3 .0000E+00 4 .0000E+00 5 .0000E+00 6 .0000E+00 7 .0000E+00 8 .1000E+01
9 .1000E+01 10 .1000E+01 11 .1000E+01 12 .1000E+01 13 .1000E+01 14 .1000E+01 15 .1000E+01 16 .0000E+00
17 .0000E+00 18 .0000E+00 19 .0000E+00 20 .0000E+00 21 .0000E+00 22 .0000E+00 23 .0000E+00 24 .0000E+00

DAY OF WEEK = WEDNESDY

1 .0000E+00 2 .0000E+00 3 .0000E+00 4 .0000E+00 5 .0000E+00 6 .0000E+00 7 .0000E+00 8 .1000E+01
9 .1000E+01 10 .1000E+01 11 .1000E+01 12 .1000E+01 13 .1000E+01 14 .1000E+01 15 .1000E+01 16 .0000E+00
17 .0000E+00 18 .0000E+00 19 .0000E+00 20 .0000E+00 21 .0000E+00 22 .0000E+00 23 .0000E+00 24 .0000E+00

DAY OF WEEK = THURSDAY

1	.0000E+00	2	.0000E+00	3	.0000E+00	4	.0000E+00	5	.0000E+00	6	.0000E+00	7	.0000E+00	8	.1000E+01
9	.1000E+01	10	.1000E+01	11	.1000E+01	12	.1000E+01	13	.1000E+01	14	.1000E+01	15	.1000E+01	16	.0000E+00
17	.0000E+00	18	.0000E+00	19	.0000E+00	20	.0000E+00	21	.0000E+00	22	.0000E+00	23	.0000E+00	24	.0000E+00

DAY OF WEEK = FRIDAY

1	.0000E+00	2	.0000E+00	3	.0000E+00	4	.0000E+00	5	.0000E+00	6	.0000E+00	7	.0000E+00	8	.1000E+01
9	.1000E+01	10	.1000E+01	11	.1000E+01	12	.1000E+01	13	.1000E+01	14	.1000E+01	15	.1000E+01	16	.0000E+00
17	.0000E+00	18	.0000E+00	19	.0000E+00	20	.0000E+00	21	.0000E+00	22	.0000E+00	23	.0000E+00	24	.0000E+00

DAY OF WEEK = SATURDAY

1	.0000E+00	2	.0000E+00	3	.0000E+00	4	.0000E+00	5	.0000E+00	6	.0000E+00	7	.0000E+00	8	.0000E+00
9	.0000E+00	10	.0000E+00	11	.0000E+00	12	.0000E+00	13	.0000E+00	14	.0000E+00	15	.0000E+00	16	.0000E+00
17	.0000E+00	18	.0000E+00	19	.0000E+00	20	.0000E+00	21	.0000E+00	22	.0000E+00	23	.0000E+00	24	.0000E+00

DAY OF WEEK = SUNDAY

1	.0000E+00	2	.0000E+00	3	.0000E+00	4	.0000E+00	5	.0000E+00	6	.0000E+00	7	.0000E+00	8	.0000E+00
9	.0000E+00	10	.0000E+00	11	.0000E+00	12	.0000E+00	13	.0000E+00	14	.0000E+00	15	.0000E+00	16	.0000E+00
17	.0000E+00	18	.0000E+00	19	.0000E+00	20	.0000E+00	21	.0000E+00	22	.0000E+00	23	.0000E+00	24	.0000E+00

* SOURCE EMISSION RATE SCALARS WHICH VARY DIURNALLY AND BY DAY OF WEEK (HRDOW7) *

SOURCE ID = L0000038 ; SOURCE TYPE = VOLUME :

HOUR	SCALAR	HOUR	SCALAR	HOUR	SCALAR	HOUR	SCALAR	HOUR	SCALAR	HOUR	SCALAR	HOUR	SCALAR

DAY OF WEEK = MONDAY

1	.0000E+00	2	.0000E+00	3	.0000E+00	4	.0000E+00	5	.0000E+00	6	.0000E+00	7	.0000E+00	8	.1000E+01
9	.1000E+01	10	.1000E+01	11	.1000E+01	12	.1000E+01	13	.1000E+01	14	.1000E+01	15	.1000E+01	16	.0000E+00
17	.0000E+00	18	.0000E+00	19	.0000E+00	20	.0000E+00	21	.0000E+00	22	.0000E+00	23	.0000E+00	24	.0000E+00

DAY OF WEEK = TUESDAY

1	.0000E+00	2	.0000E+00	3	.0000E+00	4	.0000E+00	5	.0000E+00	6	.0000E+00	7	.0000E+00	8	.1000E+01
9	.1000E+01	10	.1000E+01	11	.1000E+01	12	.1000E+01	13	.1000E+01	14	.1000E+01	15	.1000E+01	16	.0000E+00
17	.0000E+00	18	.0000E+00	19	.0000E+00	20	.0000E+00	21	.0000E+00	22	.0000E+00	23	.0000E+00	24	.0000E+00

DAY OF WEEK = WEDNESDY

1	.0000E+00	2	.0000E+00	3	.0000E+00	4	.0000E+00	5	.0000E+00	6	.0000E+00	7	.0000E+00	8	.1000E+01
9	.1000E+01	10	.1000E+01	11	.1000E+01	12	.1000E+01	13	.1000E+01	14	.1000E+01	15	.1000E+01	16	.0000E+00
17	.0000E+00	18	.0000E+00	19	.0000E+00	20	.0000E+00	21	.0000E+00	22	.0000E+00	23	.0000E+00	24	.0000E+00

DAY OF WEEK = THURSDAY

```
   1  .0000E+00    2  .0000E+00    3  .0000E+00    4  .0000E+00    5  .0000E+00    6
   .0000E+00    7  .0000E+00    8  .1000E+01
   9  .1000E+01   10  .1000E+01   11  .1000E+01   12  .1000E+01   13  .1000E+01   14
   .1000E+01   15  .1000E+01   16  .0000E+00
  17  .0000E+00   18  .0000E+00   19  .0000E+00   20  .0000E+00   21  .0000E+00   22
   .0000E+00   23  .0000E+00   24  .0000E+00
                                          DAY OF WEEK = FRIDAY
   1  .0000E+00    2  .0000E+00    3  .0000E+00    4  .0000E+00    5  .0000E+00    6
   .0000E+00    7  .0000E+00    8  .1000E+01
   9  .1000E+01   10  .1000E+01   11  .1000E+01   12  .1000E+01   13  .1000E+01   14
   .1000E+01   15  .1000E+01   16  .0000E+00
  17  .0000E+00   18  .0000E+00   19  .0000E+00   20  .0000E+00   21  .0000E+00   22
   .0000E+00   23  .0000E+00   24  .0000E+00
                                          DAY OF WEEK = SATURDAY
   1  .0000E+00    2  .0000E+00    3  .0000E+00    4  .0000E+00    5  .0000E+00    6
   .0000E+00    7  .0000E+00    8  .0000E+00
   9  .0000E+00   10  .0000E+00   11  .0000E+00   12  .0000E+00   13  .0000E+00   14
   .0000E+00   15  .0000E+00   16  .0000E+00
  17  .0000E+00   18  .0000E+00   19  .0000E+00   20  .0000E+00   21  .0000E+00   22
   .0000E+00   23  .0000E+00   24  .0000E+00
                                          DAY OF WEEK = SUNDAY
   1  .0000E+00    2  .0000E+00    3  .0000E+00    4  .0000E+00    5  .0000E+00    6
   .0000E+00    7  .0000E+00    8  .0000E+00
   9  .0000E+00   10  .0000E+00   11  .0000E+00   12  .0000E+00   13  .0000E+00   14
   .0000E+00   15  .0000E+00   16  .0000E+00
  17  .0000E+00   18  .0000E+00   19  .0000E+00   20  .0000E+00   21  .0000E+00   22
   .0000E+00   23  .0000E+00   24  .0000E+00
FF *** AERMOD - VERSION 21112  ***   *** C:\Lakes\AERMOD View\13445 CONS HRA\13445 CONS
HRA.isc               ***        03/11/24
 *** AERMET - VERSION  16216 ***
 ***                                                                    ***       15:09:37

                      PAGE  67
 *** MODELOPTs:    RegDFAULT  CONC  ELEV  URBAN  ADJ_U*

                   * SOURCE EMISSION RATE SCALARS WHICH VARY DIURNALLY AND BY DAY OF WEEK
                   (HRDOW7) *

 SOURCE ID = L0000039     ; SOURCE TYPE = VOLUME   :
  HOUR   SCALAR   HOUR   SCALAR   HOUR   SCALAR   HOUR   SCALAR   HOUR   SCALAR   HOUR
  SCALAR   HOUR   SCALAR   HOUR   SCALAR
- - - - - - - - - - - - - - - - - - - - - - - - - - - - - - - - - - - - - - - - - - - - - -
- - - - - - - - - - - - - - - - -
                                          DAY OF WEEK = MONDAY
   1  .0000E+00    2  .0000E+00    3  .0000E+00    4  .0000E+00    5  .0000E+00    6
   .0000E+00    7  .0000E+00    8  .1000E+01
   9  .1000E+01   10  .1000E+01   11  .1000E+01   12  .1000E+01   13  .1000E+01   14
   .1000E+01   15  .1000E+01   16  .0000E+00
  17  .0000E+00   18  .0000E+00   19  .0000E+00   20  .0000E+00   21  .0000E+00   22
   .0000E+00   23  .0000E+00   24  .0000E+00
                                          DAY OF WEEK = TUESDAY
   1  .0000E+00    2  .0000E+00    3  .0000E+00    4  .0000E+00    5  .0000E+00    6
   .0000E+00    7  .0000E+00    8  .1000E+01
   9  .1000E+01   10  .1000E+01   11  .1000E+01   12  .1000E+01   13  .1000E+01   14
   .1000E+01   15  .1000E+01   16  .0000E+00
  17  .0000E+00   18  .0000E+00   19  .0000E+00   20  .0000E+00   21  .0000E+00   22
   .0000E+00   23  .0000E+00   24  .0000E+00
                                          DAY OF WEEK = WEDNESDY
   1  .0000E+00    2  .0000E+00    3  .0000E+00    4  .0000E+00    5  .0000E+00    6
   .0000E+00    7  .0000E+00    8  .1000E+01
   9  .1000E+01   10  .1000E+01   11  .1000E+01   12  .1000E+01   13  .1000E+01   14
   .1000E+01   15  .1000E+01   16  .0000E+00
  17  .0000E+00   18  .0000E+00   19  .0000E+00   20  .0000E+00   21  .0000E+00   22
   .0000E+00   23  .0000E+00   24  .0000E+00
                                          DAY OF WEEK = THURSDAY
   1  .0000E+00    2  .0000E+00    3  .0000E+00    4  .0000E+00    5  .0000E+00    6
```

```
   .0000E+00    7  .0000E+00    8  .1000E+01
    9  .1000E+01   10  .1000E+01   11  .1000E+01   12  .1000E+01   13  .1000E+01   14
    .1000E+01   15  .1000E+01   16  .0000E+00
   17  .0000E+00   18  .0000E+00   19  .0000E+00   20  .0000E+00   21  .0000E+00   22
   .0000E+00   23  .0000E+00   24  .0000E+00
                                          DAY OF WEEK = FRIDAY
    1  .0000E+00    2  .0000E+00    3  .0000E+00    4  .0000E+00    5  .0000E+00    6
    .0000E+00    7  .0000E+00    8  .1000E+01
    9  .1000E+01   10  .1000E+01   11  .1000E+01   12  .1000E+01   13  .1000E+01   14
    .1000E+01   15  .1000E+01   16  .0000E+00
   17  .0000E+00   18  .0000E+00   19  .0000E+00   20  .0000E+00   21  .0000E+00   22
   .0000E+00   23  .0000E+00   24  .0000E+00
                                          DAY OF WEEK = SATURDAY
    1  .0000E+00    2  .0000E+00    3  .0000E+00    4  .0000E+00    5  .0000E+00    6
    .0000E+00    7  .0000E+00    8  .0000E+00
    9  .0000E+00   10  .0000E+00   11  .0000E+00   12  .0000E+00   13  .0000E+00   14
    .0000E+00   15  .0000E+00   16  .0000E+00
   17  .0000E+00   18  .0000E+00   19  .0000E+00   20  .0000E+00   21  .0000E+00   22
   .0000E+00   23  .0000E+00   24  .0000E+00
                                          DAY OF WEEK = SUNDAY
    1  .0000E+00    2  .0000E+00    3  .0000E+00    4  .0000E+00    5  .0000E+00    6
    .0000E+00    7  .0000E+00    8  .0000E+00
    9  .0000E+00   10  .0000E+00   11  .0000E+00   12  .0000E+00   13  .0000E+00   14
    .0000E+00   15  .0000E+00   16  .0000E+00
   17  .0000E+00   18  .0000E+00   19  .0000E+00   20  .0000E+00   21  .0000E+00   22
   .0000E+00   23  .0000E+00   24  .0000E+00
FF *** AERMOD - VERSION 21112  ***   *** C:\Lakes\AERMOD View\13445 CONS HRA\13445 CONS
HRA.isc              ***        03/11/24
 *** AERMET - VERSION  16216 ***
 ***                                                                    ***       15:09:37

                      PAGE  68
 *** MODELOPTs:    RegDFAULT  CONC  ELEV  URBAN  ADJ_U*

                   * SOURCE EMISSION RATE SCALARS WHICH VARY DIURNALLY AND BY DAY OF WEEK
                   (HRDOW7) *

 SOURCE ID = L0000040     ; SOURCE TYPE = VOLUME   :
  HOUR   SCALAR   HOUR   SCALAR   HOUR   SCALAR   HOUR   SCALAR   HOUR   SCALAR   HOUR
  SCALAR   HOUR   SCALAR   HOUR   SCALAR
- - - - - - - - - - - - - - - - - - - - - - - - - - - - - - - - - - - - - - - - - - - - - -
- - - - - - - - - - - - - - - -
                                          DAY OF WEEK = MONDAY
    1  .0000E+00    2  .0000E+00    3  .0000E+00    4  .0000E+00    5  .0000E+00    6
    .0000E+00    7  .0000E+00    8  .1000E+01
    9  .1000E+01   10  .1000E+01   11  .1000E+01   12  .1000E+01   13  .1000E+01   14
    .1000E+01   15  .1000E+01   16  .0000E+00
   17  .0000E+00   18  .0000E+00   19  .0000E+00   20  .0000E+00   21  .0000E+00   22
   .0000E+00   23  .0000E+00   24  .0000E+00
                                          DAY OF WEEK = TUESDAY
    1  .0000E+00    2  .0000E+00    3  .0000E+00    4  .0000E+00    5  .0000E+00    6
    .0000E+00    7  .0000E+00    8  .1000E+01
    9  .1000E+01   10  .1000E+01   11  .1000E+01   12  .1000E+01   13  .1000E+01   14
    .1000E+01   15  .1000E+01   16  .0000E+00
   17  .0000E+00   18  .0000E+00   19  .0000E+00   20  .0000E+00   21  .0000E+00   22
   .0000E+00   23  .0000E+00   24  .0000E+00
                                          DAY OF WEEK = WEDNESDY
    1  .0000E+00    2  .0000E+00    3  .0000E+00    4  .0000E+00    5  .0000E+00    6
    .0000E+00    7  .0000E+00    8  .1000E+01
    9  .1000E+01   10  .1000E+01   11  .1000E+01   12  .1000E+01   13  .1000E+01   14
    .1000E+01   15  .1000E+01   16  .0000E+00
   17  .0000E+00   18  .0000E+00   19  .0000E+00   20  .0000E+00   21  .0000E+00   22
   .0000E+00   23  .0000E+00   24  .0000E+00
                                          DAY OF WEEK = THURSDAY
    1  .0000E+00    2  .0000E+00    3  .0000E+00    4  .0000E+00    5  .0000E+00    6
    .0000E+00    7  .0000E+00    8  .1000E+01
```

* SOURCE EMISSION RATE SCALARS WHICH VARY DIURNALLY AND BY DAY OF WEEK (HRDOW7) *

SOURCE ID = L0000041 ; SOURCE TYPE = VOLUME :

HOUR	SCALAR	HOUR	SCALAR	HOUR	SCALAR	HOUR	SCALAR	HOUR	SCALAR	HOUR	SCALAR	HOUR	SCALAR

DAY OF WEEK = MONDAY

1	.0000E+00	2	.0000E+00	3	.0000E+00	4	.0000E+00	5	.0000E+00	6	.0000E+00	7	.0000E+00
8	.1000E+01	9	.1000E+01	10	.1000E+01	11	.1000E+01	12	.1000E+01	13	.1000E+01	14	.1000E+01
15	.1000E+01	16	.0000E+00	17	.0000E+00	18	.0000E+00	19	.0000E+00	20	.0000E+00	21	.0000E+00
22	.0000E+00	23	.0000E+00	24	.0000E+00								

DAY OF WEEK = TUESDAY

1	.0000E+00	2	.0000E+00	3	.0000E+00	4	.0000E+00	5	.0000E+00	6	.0000E+00	7	.0000E+00
8	.1000E+01	9	.1000E+01	10	.1000E+01	11	.1000E+01	12	.1000E+01	13	.1000E+01	14	.1000E+01
15	.1000E+01	16	.0000E+00	17	.0000E+00	18	.0000E+00	19	.0000E+00	20	.0000E+00	21	.0000E+00
22	.0000E+00	23	.0000E+00	24	.0000E+00								

DAY OF WEEK = WEDNESDY

1	.0000E+00	2	.0000E+00	3	.0000E+00	4	.0000E+00	5	.0000E+00	6	.0000E+00	7	.0000E+00
8	.1000E+01	9	.1000E+01	10	.1000E+01	11	.1000E+01	12	.1000E+01	13	.1000E+01	14	.1000E+01
15	.1000E+01	16	.0000E+00	17	.0000E+00	18	.0000E+00	19	.0000E+00	20	.0000E+00	21	.0000E+00
22	.0000E+00	23	.0000E+00	24	.0000E+00								

DAY OF WEEK = THURSDAY

1	.0000E+00	2	.0000E+00	3	.0000E+00	4	.0000E+00	5	.0000E+00	6	.0000E+00	7	.0000E+00
8	.1000E+01	9	.1000E+01	10	.1000E+01	11	.1000E+01	12	.1000E+01	13	.1000E+01	14	.1000E+01

DAY OF WEEK = FRIDAY

1	.0000E+00	2	.0000E+00	3	.0000E+00	4	.0000E+00	5	.0000E+00	6	.0000E+00	7	.0000E+00
8	.1000E+01	9	.1000E+01	10	.1000E+01	11	.1000E+01	12	.1000E+01	13	.1000E+01	14	.1000E+01
15	.1000E+01	16	.0000E+00	17	.0000E+00	18	.0000E+00	19	.0000E+00	20	.0000E+00	21	.0000E+00
22	.0000E+00	23	.0000E+00	24	.0000E+00								

DAY OF WEEK = SATURDAY

1	.0000E+00	2	.0000E+00	3	.0000E+00	4	.0000E+00	5	.0000E+00	6	.0000E+00	7	.0000E+00
8	.0000E+00	9	.0000E+00	10	.0000E+00	11	.0000E+00	12	.0000E+00	13	.0000E+00	14	.0000E+00
15	.0000E+00	16	.0000E+00	17	.0000E+00	18	.0000E+00	19	.0000E+00	20	.0000E+00	21	.0000E+00
22	.0000E+00	23	.0000E+00	24	.0000E+00								

DAY OF WEEK = SUNDAY

1	.0000E+00	2	.0000E+00	3	.0000E+00	4	.0000E+00	5	.0000E+00	6	.0000E+00	7	.0000E+00
8	.0000E+00	9	.0000E+00	10	.0000E+00	11	.0000E+00	12	.0000E+00	13	.0000E+00	14	.0000E+00
15	.0000E+00	16	.0000E+00	17	.0000E+00	18	.0000E+00	19	.0000E+00	20	.0000E+00	21	.0000E+00
22	.0000E+00	23	.0000E+00	24	.0000E+00								

.1000E+01 15 .1000E+01 16 .0000E+00
17 .0000E+00 18 .0000E+00 19 .0000E+00 20 .0000E+00 21 .0000E+00 22
.0000E+00 23 .0000E+00 24 .0000E+00

DAY OF WEEK = FRIDAY

1 .0000E+00 2 .0000E+00 3 .0000E+00 4 .0000E+00 5 .0000E+00 6
.0000E+00 7 .0000E+00 8 .1000E+01
9 .1000E+01 10 .1000E+01 11 .1000E+01 12 .1000E+01 13 .1000E+01 14
.1000E+01 15 .1000E+01 16 .0000E+00
17 .0000E+00 18 .0000E+00 19 .0000E+00 20 .0000E+00 21 .0000E+00 22
.0000E+00 23 .0000E+00 24 .0000E+00

DAY OF WEEK = SATURDAY

1 .0000E+00 2 .0000E+00 3 .0000E+00 4 .0000E+00 5 .0000E+00 6
.0000E+00 7 .0000E+00 8 .0000E+00
9 .0000E+00 10 .0000E+00 11 .0000E+00 12 .0000E+00 13 .0000E+00 14
.0000E+00 15 .0000E+00 16 .0000E+00
17 .0000E+00 18 .0000E+00 19 .0000E+00 20 .0000E+00 21 .0000E+00 22
.0000E+00 23 .0000E+00 24 .0000E+00

DAY OF WEEK = SUNDAY

1 .0000E+00 2 .0000E+00 3 .0000E+00 4 .0000E+00 5 .0000E+00 6
.0000E+00 7 .0000E+00 8 .0000E+00
9 .0000E+00 10 .0000E+00 11 .0000E+00 12 .0000E+00 13 .0000E+00 14
.0000E+00 15 .0000E+00 16 .0000E+00
17 .0000E+00 18 .0000E+00 19 .0000E+00 20 .0000E+00 21 .0000E+00 22
.0000E+00 23 .0000E+00 24 .0000E+00

* SOURCE EMISSION RATE SCALARS WHICH VARY DIURNALLY AND BY DAY OF WEEK (HRDOW7) *

SOURCE ID = L0000042 ; SOURCE TYPE = VOLUME :
HOUR SCALAR HOUR SCALAR HOUR SCALAR HOUR SCALAR HOUR SCALAR HOUR SCALAR HOUR SCALAR HOUR SCALAR

DAY OF WEEK = MONDAY

1 .0000E+00 2 .0000E+00 3 .0000E+00 4 .0000E+00 5 .0000E+00 6
.0000E+00 7 .0000E+00 8 .1000E+01
9 .1000E+01 10 .1000E+01 11 .1000E+01 12 .1000E+01 13 .1000E+01 14
.1000E+01 15 .1000E+01 16 .0000E+00
17 .0000E+00 18 .0000E+00 19 .0000E+00 20 .0000E+00 21 .0000E+00 22
.0000E+00 23 .0000E+00 24 .0000E+00

DAY OF WEEK = TUESDAY

1 .0000E+00 2 .0000E+00 3 .0000E+00 4 .0000E+00 5 .0000E+00 6
.0000E+00 7 .0000E+00 8 .1000E+01
9 .1000E+01 10 .1000E+01 11 .1000E+01 12 .1000E+01 13 .1000E+01 14
.1000E+01 15 .1000E+01 16 .0000E+00
17 .0000E+00 18 .0000E+00 19 .0000E+00 20 .0000E+00 21 .0000E+00 22
.0000E+00 23 .0000E+00 24 .0000E+00

DAY OF WEEK = WEDNESDY

1 .0000E+00 2 .0000E+00 3 .0000E+00 4 .0000E+00 5 .0000E+00 6
.0000E+00 7 .0000E+00 8 .1000E+01
9 .1000E+01 10 .1000E+01 11 .1000E+01 12 .1000E+01 13 .1000E+01 14
.1000E+01 15 .1000E+01 16 .0000E+00
17 .0000E+00 18 .0000E+00 19 .0000E+00 20 .0000E+00 21 .0000E+00 22
.0000E+00 23 .0000E+00 24 .0000E+00

DAY OF WEEK = THURSDAY

1 .0000E+00 2 .0000E+00 3 .0000E+00 4 .0000E+00 5 .0000E+00 6
.0000E+00 7 .0000E+00 8 .1000E+01
9 .1000E+01 10 .1000E+01 11 .1000E+01 12 .1000E+01 13 .1000E+01 14
.1000E+01 15 .1000E+01 16 .0000E+00

17 .0000E+00 18 .0000E+00 19 .0000E+00 20 .0000E+00 21 .0000E+00 22 .0000E+00 23 .0000E+00 24 .0000E+00

DAY OF WEEK = FRIDAY

1 .0000E+00 2 .0000E+00 3 .0000E+00 4 .0000E+00 5 .0000E+00 6 .0000E+00 7 .0000E+00 8 .1000E+01

9 .1000E+01 10 .1000E+01 11 .1000E+01 12 .1000E+01 13 .1000E+01 14 .1000E+01 15 .1000E+01 16 .0000E+00

17 .0000E+00 18 .0000E+00 19 .0000E+00 20 .0000E+00 21 .0000E+00 22 .0000E+00 23 .0000E+00 24 .0000E+00

DAY OF WEEK = SATURDAY

1 .0000E+00 2 .0000E+00 3 .0000E+00 4 .0000E+00 5 .0000E+00 6 .0000E+00 7 .0000E+00 8 .0000E+00

9 .0000E+00 10 .0000E+00 11 .0000E+00 12 .0000E+00 13 .0000E+00 14 .0000E+00 15 .0000E+00 16 .0000E+00

17 .0000E+00 18 .0000E+00 19 .0000E+00 20 .0000E+00 21 .0000E+00 22 .0000E+00 23 .0000E+00 24 .0000E+00

DAY OF WEEK = SUNDAY

1 .0000E+00 2 .0000E+00 3 .0000E+00 4 .0000E+00 5 .0000E+00 6 .0000E+00 7 .0000E+00 8 .0000E+00

9 .0000E+00 10 .0000E+00 11 .0000E+00 12 .0000E+00 13 .0000E+00 14 .0000E+00 15 .0000E+00 16 .0000E+00

17 .0000E+00 18 .0000E+00 19 .0000E+00 20 .0000E+00 21 .0000E+00 22 .0000E+00 23 .0000E+00 24 .0000E+00

*** MODELOPTs: RegDFAULT CONC ELEV URBAN ADJ_U*

* SOURCE EMISSION RATE SCALARS WHICH VARY DIURNALLY AND BY DAY OF WEEK (HRDOW7) *

SOURCE ID = L0000043 ; SOURCE TYPE = VOLUME :

HOUR SCALAR HOUR SCALAR HOUR SCALAR HOUR SCALAR HOUR SCALAR HOUR SCALAR HOUR SCALAR HOUR SCALAR

- - - -

DAY OF WEEK = FRIDAY

1 .0000E+00 2 .0000E+00 3 .0000E+00 4 .0000E+00 5 .0000E+00 6 .0000E+00 7 .0000E+00 8 .1000E+01
9 .1000E+01 10 .1000E+01 11 .1000E+01 12 .1000E+01 13 .1000E+01 14 .1000E+01 15 .1000E+01 16 .0000E+00
17 .0000E+00 18 .0000E+00 19 .0000E+00 20 .0000E+00 21 .0000E+00 22 .0000E+00 23 .0000E+00 24 .0000E+00

DAY OF WEEK = SATURDAY

1 .0000E+00 2 .0000E+00 3 .0000E+00 4 .0000E+00 5 .0000E+00 6 .0000E+00 7 .0000E+00 8 .0000E+00
9 .0000E+00 10 .0000E+00 11 .0000E+00 12 .0000E+00 13 .0000E+00 14 .0000E+00 15 .0000E+00 16 .0000E+00
17 .0000E+00 18 .0000E+00 19 .0000E+00 20 .0000E+00 21 .0000E+00 22 .0000E+00 23 .0000E+00 24 .0000E+00

DAY OF WEEK = SUNDAY

1 .0000E+00 2 .0000E+00 3 .0000E+00 4 .0000E+00 5 .0000E+00 6 .0000E+00 7 .0000E+00 8 .0000E+00
9 .0000E+00 10 .0000E+00 11 .0000E+00 12 .0000E+00 13 .0000E+00 14 .0000E+00 15 .0000E+00 16 .0000E+00
17 .0000E+00 18 .0000E+00 19 .0000E+00 20 .0000E+00 21 .0000E+00 22 .0000E+00 23 .0000E+00 24 .0000E+00

*** MODELOPTs: RegDFAULT CONC ELEV URBAN ADJ_U*

* SOURCE EMISSION RATE SCALARS WHICH VARY DIURNALLY AND BY DAY OF WEEK (HRDOW7) *

SOURCE ID = L0000044 ; SOURCE TYPE = VOLUME :

HOUR SCALAR HOUR SCALAR HOUR SCALAR HOUR SCALAR HOUR SCALAR HOUR SCALAR HOUR SCALAR

DAY OF WEEK = MONDAY

1 .0000E+00 2 .0000E+00 3 .0000E+00 4 .0000E+00 5 .0000E+00 6 .0000E+00 7 .0000E+00 8 .1000E+01
9 .1000E+01 10 .1000E+01 11 .1000E+01 12 .1000E+01 13 .1000E+01 14 .1000E+01 15 .1000E+01 16 .0000E+00
17 .0000E+00 18 .0000E+00 19 .0000E+00 20 .0000E+00 21 .0000E+00 22 .0000E+00 23 .0000E+00 24 .0000E+00

DAY OF WEEK = TUESDAY

1 .0000E+00 2 .0000E+00 3 .0000E+00 4 .0000E+00 5 .0000E+00 6 .0000E+00 7 .0000E+00 8 .1000E+01
9 .1000E+01 10 .1000E+01 11 .1000E+01 12 .1000E+01 13 .1000E+01 14 .1000E+01 15 .1000E+01 16 .0000E+00
17 .0000E+00 18 .0000E+00 19 .0000E+00 20 .0000E+00 21 .0000E+00 22 .0000E+00 23 .0000E+00 24 .0000E+00

DAY OF WEEK = WEDNESDY

1 .0000E+00 2 .0000E+00 3 .0000E+00 4 .0000E+00 5 .0000E+00 6 .0000E+00 7 .0000E+00 8 .1000E+01
9 .1000E+01 10 .1000E+01 11 .1000E+01 12 .1000E+01 13 .1000E+01 14 .1000E+01 15 .1000E+01 16 .0000E+00
17 .0000E+00 18 .0000E+00 19 .0000E+00 20 .0000E+00 21 .0000E+00 22 .0000E+00 23 .0000E+00 24 .0000E+00

DAY OF WEEK = THURSDAY

1 .0000E+00 2 .0000E+00 3 .0000E+00 4 .0000E+00 5 .0000E+00 6 .0000E+00 7 .0000E+00 8 .1000E+01
9 .1000E+01 10 .1000E+01 11 .1000E+01 12 .1000E+01 13 .1000E+01 14 .1000E+01 15 .1000E+01 16 .0000E+00
17 .0000E+00 18 .0000E+00 19 .0000E+00 20 .0000E+00 21 .0000E+00 22 .0000E+00 23 .0000E+00 24 .0000E+00

DAY OF WEEK = FRIDAY

1 .0000E+00 2 .0000E+00 3 .0000E+00 4 .0000E+00 5 .0000E+00 6 .0000E+00 7 .0000E+00 8 .1000E+01

9 .1000E+01 10 .1000E+01 11 .1000E+01 12 .1000E+01 13 .1000E+01 14 .1000E+01 15 .1000E+01 16 .0000E+00

17 .0000E+00 18 .0000E+00 19 .0000E+00 20 .0000E+00 21 .0000E+00 22 .0000E+00 23 .0000E+00 24 .0000E+00

DAY OF WEEK = SATURDAY

1 .0000E+00 2 .0000E+00 3 .0000E+00 4 .0000E+00 5 .0000E+00 6 .0000E+00 7 .0000E+00 8 .0000E+00

9 .0000E+00 10 .0000E+00 11 .0000E+00 12 .0000E+00 13 .0000E+00 14 .0000E+00 15 .0000E+00 16 .0000E+00

17 .0000E+00 18 .0000E+00 19 .0000E+00 20 .0000E+00 21 .0000E+00 22 .0000E+00 23 .0000E+00 24 .0000E+00

DAY OF WEEK = SUNDAY

1 .0000E+00 2 .0000E+00 3 .0000E+00 4 .0000E+00 5 .0000E+00 6 .0000E+00 7 .0000E+00 8 .0000E+00

9 .0000E+00 10 .0000E+00 11 .0000E+00 12 .0000E+00 13 .0000E+00 14 .0000E+00 15 .0000E+00 16 .0000E+00

17 .0000E+00 18 .0000E+00 19 .0000E+00 20 .0000E+00 21 .0000E+00 22 .0000E+00 23 .0000E+00 24 .0000E+00

*** MODELOPTs: RegDFAULT CONC ELEV URBAN ADJ_U*

* SOURCE EMISSION RATE SCALARS WHICH VARY DIURNALLY AND BY DAY OF WEEK (HRDOW7) *

SOURCE ID = L0000045 ; SOURCE TYPE = VOLUME :

HOUR SCALAR HOUR SCALAR HOUR SCALAR HOUR SCALAR HOUR SCALAR HOUR SCALAR HOUR SCALAR

- - - -

DAY OF WEEK = SATURDAY

DAY OF WEEK = SUNDAY

* SOURCE EMISSION RATE SCALARS WHICH VARY DIURNALLY AND BY DAY OF WEEK (HRDOW7) *

SOURCE ID = L0000046 ; SOURCE TYPE = VOLUME :

HOUR	SCALAR	HOUR	SCALAR	HOUR	SCALAR	HOUR	SCALAR	HOUR	SCALAR	HOUR	SCALAR	HOUR	SCALAR

DAY OF WEEK = MONDAY

DAY OF WEEK = TUESDAY

DAY OF WEEK = WEDNESDY

DAY OF WEEK = THURSDAY

DAY OF WEEK = FRIDAY

* SOURCE EMISSION RATE SCALARS WHICH VARY DIURNALLY AND BY DAY OF WEEK (HRDOW7) *

SOURCE ID = L0000047 ; SOURCE TYPE = VOLUME :
HOUR SCALAR HOUR SCALAR HOUR SCALAR HOUR SCALAR HOUR SCALAR HOUR SCALAR HOUR SCALAR
- - - -

*** MODELOPTs: RegDFAULT CONC ELEV URBAN ADJ_U*

* SOURCE EMISSION RATE SCALARS WHICH VARY DIURNALLY AND BY DAY OF WEEK (HRDOW7) *

SOURCE ID = L0000048 ; SOURCE TYPE = VOLUME :

HOUR	SCALAR	HOUR	SCALAR	HOUR	SCALAR	HOUR	SCALAR	HOUR	SCALAR	HOUR	SCALAR	HOUR	SCALAR

DAY OF WEEK = MONDAY

1	.0000E+00	2	.0000E+00	3	.0000E+00	4	.0000E+00	5	.0000E+00	6	.0000E+00	7	.0000E+00
8	.1000E+01	9	.1000E+01	10	.1000E+01	11	.1000E+01	12	.1000E+01	13	.1000E+01	14	.1000E+01
15	.1000E+01	16	.0000E+00	17	.0000E+00	18	.0000E+00	19	.0000E+00	20	.0000E+00	21	.0000E+00
22	.0000E+00	23	.0000E+00	24	.0000E+00								

DAY OF WEEK = TUESDAY

1	.0000E+00	2	.0000E+00	3	.0000E+00	4	.0000E+00	5	.0000E+00	6	.0000E+00	7	.0000E+00
8	.1000E+01	9	.1000E+01	10	.1000E+01	11	.1000E+01	12	.1000E+01	13	.1000E+01	14	.1000E+01
15	.1000E+01	16	.0000E+00	17	.0000E+00	18	.0000E+00	19	.0000E+00	20	.0000E+00	21	.0000E+00
22	.0000E+00	23	.0000E+00	24	.0000E+00								

DAY OF WEEK = WEDNESDY

1	.0000E+00	2	.0000E+00	3	.0000E+00	4	.0000E+00	5	.0000E+00	6	.0000E+00	7	.0000E+00
8	.1000E+01	9	.1000E+01	10	.1000E+01	11	.1000E+01	12	.1000E+01	13	.1000E+01	14	.1000E+01
15	.1000E+01	16	.0000E+00	17	.0000E+00	18	.0000E+00	19	.0000E+00	20	.0000E+00	21	.0000E+00
22	.0000E+00	23	.0000E+00	24	.0000E+00								

DAY OF WEEK = THURSDAY

1	.0000E+00	2	.0000E+00	3	.0000E+00	4	.0000E+00	5	.0000E+00	6	.0000E+00	7	.0000E+00
8	.1000E+01	9	.1000E+01	10	.1000E+01	11	.1000E+01	12	.1000E+01	13	.1000E+01	14	.1000E+01
15	.1000E+01	16	.0000E+00	17	.0000E+00	18	.0000E+00	19	.0000E+00	20	.0000E+00	21	.0000E+00
22	.0000E+00	23	.0000E+00	24	.0000E+00								

DAY OF WEEK = FRIDAY

1	.0000E+00	2	.0000E+00	3	.0000E+00	4	.0000E+00	5	.0000E+00	6	.0000E+00	7	.0000E+00
8	.1000E+01	9	.1000E+01	10	.1000E+01	11	.1000E+01	12	.1000E+01	13	.1000E+01	14	.1000E+01

DAY OF WEEK = SATURDAY

1	.0000E+00	2	.0000E+00	3	.0000E+00	4	.0000E+00	5	.0000E+00	6	.0000E+00	7	.0000E+00
8	.0000E+00	9	.0000E+00	10	.0000E+00	11	.0000E+00	12	.0000E+00	13	.0000E+00	14	.0000E+00
15	.0000E+00	16	.0000E+00	17	.0000E+00	18	.0000E+00	19	.0000E+00	20	.0000E+00	21	.0000E+00
22	.0000E+00	23	.0000E+00	24	.0000E+00								

DAY OF WEEK = SUNDAY

1	.0000E+00	2	.0000E+00	3	.0000E+00	4	.0000E+00	5	.0000E+00	6	.0000E+00	7	.0000E+00
8	.0000E+00	9	.0000E+00	10	.0000E+00	11	.0000E+00	12	.0000E+00	13	.0000E+00	14	.0000E+00
15	.0000E+00	16	.0000E+00	17	.0000E+00	18	.0000E+00	19	.0000E+00	20	.0000E+00	21	.0000E+00
22	.0000E+00	23	.0000E+00	24	.0000E+00								

.1000E+01 15 .1000E+01 16 .0000E+00
17 .0000E+00 18 .0000E+00 19 .0000E+00 20 .0000E+00 21 .0000E+00 22
.0000E+00 23 .0000E+00 24 .0000E+00

DAY OF WEEK = SATURDAY

1 .0000E+00 2 .0000E+00 3 .0000E+00 4 .0000E+00 5 .0000E+00 6
.0000E+00 7 .0000E+00 8 .0000E+00
9 .0000E+00 10 .0000E+00 11 .0000E+00 12 .0000E+00 13 .0000E+00 14
.0000E+00 15 .0000E+00 16 .0000E+00
17 .0000E+00 18 .0000E+00 19 .0000E+00 20 .0000E+00 21 .0000E+00 22
.0000E+00 23 .0000E+00 24 .0000E+00

DAY OF WEEK = SUNDAY

1 .0000E+00 2 .0000E+00 3 .0000E+00 4 .0000E+00 5 .0000E+00 6
.0000E+00 7 .0000E+00 8 .0000E+00
9 .0000E+00 10 .0000E+00 11 .0000E+00 12 .0000E+00 13 .0000E+00 14
.0000E+00 15 .0000E+00 16 .0000E+00
17 .0000E+00 18 .0000E+00 19 .0000E+00 20 .0000E+00 21 .0000E+00 22
.0000E+00 23 .0000E+00 24 .0000E+00

*** MODELOPTs: RegDFAULT CONC ELEV URBAN ADJ_U*

* SOURCE EMISSION RATE SCALARS WHICH VARY DIURNALLY AND BY DAY OF WEEK (HRDOW7) *

SOURCE ID = L0000049 ; SOURCE TYPE = VOLUME :

HOUR	SCALAR	HOUR	SCALAR	HOUR	SCALAR	HOUR	SCALAR	HOUR	SCALAR	HOUR	SCALAR	HOUR	SCALAR

DAY OF WEEK = MONDAY

1 .0000E+00 2 .0000E+00 3 .0000E+00 4 .0000E+00 5 .0000E+00 6
.0000E+00 7 .0000E+00 8 .1000E+01
9 .1000E+01 10 .1000E+01 11 .1000E+01 12 .1000E+01 13 .1000E+01 14
.1000E+01 15 .1000E+01 16 .0000E+00
17 .0000E+00 18 .0000E+00 19 .0000E+00 20 .0000E+00 21 .0000E+00 22
.0000E+00 23 .0000E+00 24 .0000E+00

DAY OF WEEK = TUESDAY

1 .0000E+00 2 .0000E+00 3 .0000E+00 4 .0000E+00 5 .0000E+00 6
.0000E+00 7 .0000E+00 8 .1000E+01
9 .1000E+01 10 .1000E+01 11 .1000E+01 12 .1000E+01 13 .1000E+01 14
.1000E+01 15 .1000E+01 16 .0000E+00
17 .0000E+00 18 .0000E+00 19 .0000E+00 20 .0000E+00 21 .0000E+00 22
.0000E+00 23 .0000E+00 24 .0000E+00

DAY OF WEEK = WEDNESDY

1 .0000E+00 2 .0000E+00 3 .0000E+00 4 .0000E+00 5 .0000E+00 6
.0000E+00 7 .0000E+00 8 .1000E+01
9 .1000E+01 10 .1000E+01 11 .1000E+01 12 .1000E+01 13 .1000E+01 14
.1000E+01 15 .1000E+01 16 .0000E+00
17 .0000E+00 18 .0000E+00 19 .0000E+00 20 .0000E+00 21 .0000E+00 22
.0000E+00 23 .0000E+00 24 .0000E+00

DAY OF WEEK = THURSDAY

1 .0000E+00 2 .0000E+00 3 .0000E+00 4 .0000E+00 5 .0000E+00 6
.0000E+00 7 .0000E+00 8 .1000E+01
9 .1000E+01 10 .1000E+01 11 .1000E+01 12 .1000E+01 13 .1000E+01 14
.1000E+01 15 .1000E+01 16 .0000E+00
17 .0000E+00 18 .0000E+00 19 .0000E+00 20 .0000E+00 21 .0000E+00 22
.0000E+00 23 .0000E+00 24 .0000E+00

DAY OF WEEK = FRIDAY

1 .0000E+00 2 .0000E+00 3 .0000E+00 4 .0000E+00 5 .0000E+00 6
.0000E+00 7 .0000E+00 8 .1000E+01
9 .1000E+01 10 .1000E+01 11 .1000E+01 12 .1000E+01 13 .1000E+01 14
.1000E+01 15 .1000E+01 16 .0000E+00

17 .0000E+00 18 .0000E+00 19 .0000E+00 20 .0000E+00 21 .0000E+00 22 .0000E+00 23 .0000E+00 24 .0000E+00

DAY OF WEEK = SATURDAY

1 .0000E+00 2 .0000E+00 3 .0000E+00 4 .0000E+00 5 .0000E+00 6 .0000E+00 7 .0000E+00 8 .0000E+00

9 .0000E+00 10 .0000E+00 11 .0000E+00 12 .0000E+00 13 .0000E+00 14 .0000E+00 15 .0000E+00 16 .0000E+00

17 .0000E+00 18 .0000E+00 19 .0000E+00 20 .0000E+00 21 .0000E+00 22 .0000E+00 23 .0000E+00 24 .0000E+00

DAY OF WEEK = SUNDAY

1 .0000E+00 2 .0000E+00 3 .0000E+00 4 .0000E+00 5 .0000E+00 6 .0000E+00 7 .0000E+00 8 .0000E+00

9 .0000E+00 10 .0000E+00 11 .0000E+00 12 .0000E+00 13 .0000E+00 14 .0000E+00 15 .0000E+00 16 .0000E+00

17 .0000E+00 18 .0000E+00 19 .0000E+00 20 .0000E+00 21 .0000E+00 22 .0000E+00 23 .0000E+00 24 .0000E+00

* SOURCE EMISSION RATE SCALARS WHICH VARY DIURNALLY AND BY DAY OF WEEK (HRDOW7) *

SOURCE ID = L0000050 ; SOURCE TYPE = VOLUME :

HOUR SCALAR HOUR SCALAR HOUR SCALAR HOUR SCALAR HOUR SCALAR HOUR SCALAR HOUR SCALAR HOUR SCALAR

- - - -

DAY OF WEEK = SATURDAY

1 .0000E+00 2 .0000E+00 3 .0000E+00 4 .0000E+00 5 .0000E+00 6 .0000E+00 7 .0000E+00 8 .0000E+00
9 .0000E+00 10 .0000E+00 11 .0000E+00 12 .0000E+00 13 .0000E+00 14 .0000E+00 15 .0000E+00 16 .0000E+00
17 .0000E+00 18 .0000E+00 19 .0000E+00 20 .0000E+00 21 .0000E+00 22 .0000E+00 23 .0000E+00 24 .0000E+00

DAY OF WEEK = SUNDAY

1 .0000E+00 2 .0000E+00 3 .0000E+00 4 .0000E+00 5 .0000E+00 6 .0000E+00 7 .0000E+00 8 .0000E+00
9 .0000E+00 10 .0000E+00 11 .0000E+00 12 .0000E+00 13 .0000E+00 14 .0000E+00 15 .0000E+00 16 .0000E+00
17 .0000E+00 18 .0000E+00 19 .0000E+00 20 .0000E+00 21 .0000E+00 22 .0000E+00 23 .0000E+00 24 .0000E+00

*** MODELOPTs: RegDFAULT CONC ELEV URBAN ADJ_U*

* SOURCE EMISSION RATE SCALARS WHICH VARY DIURNALLY AND BY DAY OF WEEK (HRDOW7) *

SOURCE ID = L0000051 ; SOURCE TYPE = VOLUME :

HOUR SCALAR HOUR SCALAR HOUR SCALAR HOUR SCALAR HOUR SCALAR HOUR SCALAR HOUR SCALAR HOUR SCALAR

DAY OF WEEK = MONDAY

1 .0000E+00 2 .0000E+00 3 .0000E+00 4 .0000E+00 5 .0000E+00 6 .0000E+00 7 .0000E+00 8 .1000E+01
9 .1000E+01 10 .1000E+01 11 .1000E+01 12 .1000E+01 13 .1000E+01 14 .1000E+01 15 .1000E+01 16 .0000E+00
17 .0000E+00 18 .0000E+00 19 .0000E+00 20 .0000E+00 21 .0000E+00 22 .0000E+00 23 .0000E+00 24 .0000E+00

DAY OF WEEK = TUESDAY

1 .0000E+00 2 .0000E+00 3 .0000E+00 4 .0000E+00 5 .0000E+00 6 .0000E+00 7 .0000E+00 8 .1000E+01
9 .1000E+01 10 .1000E+01 11 .1000E+01 12 .1000E+01 13 .1000E+01 14 .1000E+01 15 .1000E+01 16 .0000E+00
17 .0000E+00 18 .0000E+00 19 .0000E+00 20 .0000E+00 21 .0000E+00 22 .0000E+00 23 .0000E+00 24 .0000E+00

DAY OF WEEK = WEDNESDY

1 .0000E+00 2 .0000E+00 3 .0000E+00 4 .0000E+00 5 .0000E+00 6 .0000E+00 7 .0000E+00 8 .1000E+01
9 .1000E+01 10 .1000E+01 11 .1000E+01 12 .1000E+01 13 .1000E+01 14 .1000E+01 15 .1000E+01 16 .0000E+00
17 .0000E+00 18 .0000E+00 19 .0000E+00 20 .0000E+00 21 .0000E+00 22 .0000E+00 23 .0000E+00 24 .0000E+00

DAY OF WEEK = THURSDAY

1 .0000E+00 2 .0000E+00 3 .0000E+00 4 .0000E+00 5 .0000E+00 6 .0000E+00 7 .0000E+00 8 .1000E+01
9 .1000E+01 10 .1000E+01 11 .1000E+01 12 .1000E+01 13 .1000E+01 14 .1000E+01 15 .1000E+01 16 .0000E+00
17 .0000E+00 18 .0000E+00 19 .0000E+00 20 .0000E+00 21 .0000E+00 22 .0000E+00 23 .0000E+00 24 .0000E+00

DAY OF WEEK = FRIDAY

1 .0000E+00 2 .0000E+00 3 .0000E+00 4 .0000E+00 5 .0000E+00 6 .0000E+00 7 .0000E+00 8 .1000E+01
9 .1000E+01 10 .1000E+01 11 .1000E+01 12 .1000E+01 13 .1000E+01 14 .1000E+01 15 .1000E+01 16 .0000E+00
17 .0000E+00 18 .0000E+00 19 .0000E+00 20 .0000E+00 21 .0000E+00 22 .0000E+00 23 .0000E+00 24 .0000E+00

DAY OF WEEK = SATURDAY
1 .0000E+00 2 .0000E+00 3 .0000E+00 4 .0000E+00 5 .0000E+00 6
.0000E+00 7 .0000E+00 8 .0000E+00
9 .0000E+00 10 .0000E+00 11 .0000E+00 12 .0000E+00 13 .0000E+00 14
.0000E+00 15 .0000E+00 16 .0000E+00
17 .0000E+00 18 .0000E+00 19 .0000E+00 20 .0000E+00 21 .0000E+00 22
.0000E+00 23 .0000E+00 24 .0000E+00

DAY OF WEEK = SUNDAY
1 .0000E+00 2 .0000E+00 3 .0000E+00 4 .0000E+00 5 .0000E+00 6
.0000E+00 7 .0000E+00 8 .0000E+00
9 .0000E+00 10 .0000E+00 11 .0000E+00 12 .0000E+00 13 .0000E+00 14
.0000E+00 15 .0000E+00 16 .0000E+00
17 .0000E+00 18 .0000E+00 19 .0000E+00 20 .0000E+00 21 .0000E+00 22
.0000E+00 23 .0000E+00 24 .0000E+00

*** MODELOPTs: RegDFAULT CONC ELEV URBAN ADJ_U*

* SOURCE EMISSION RATE SCALARS WHICH VARY DIURNALLY AND BY DAY OF WEEK (HRDOW7) *

SOURCE ID = L0000052 ; SOURCE TYPE = VOLUME :
HOUR SCALAR HOUR SCALAR HOUR SCALAR HOUR SCALAR HOUR SCALAR HOUR SCALAR HOUR SCALAR HOUR SCALAR

DAY OF WEEK = MONDAY
1 .0000E+00 2 .0000E+00 3 .0000E+00 4 .0000E+00 5 .0000E+00 6
.0000E+00 7 .0000E+00 8 .1000E+01
9 .1000E+01 10 .1000E+01 11 .1000E+01 12 .1000E+01 13 .1000E+01 14
.1000E+01 15 .1000E+01 16 .0000E+00
17 .0000E+00 18 .0000E+00 19 .0000E+00 20 .0000E+00 21 .0000E+00 22
.0000E+00 23 .0000E+00 24 .0000E+00

DAY OF WEEK = TUESDAY
1 .0000E+00 2 .0000E+00 3 .0000E+00 4 .0000E+00 5 .0000E+00 6
.0000E+00 7 .0000E+00 8 .1000E+01
9 .1000E+01 10 .1000E+01 11 .1000E+01 12 .1000E+01 13 .1000E+01 14
.1000E+01 15 .1000E+01 16 .0000E+00
17 .0000E+00 18 .0000E+00 19 .0000E+00 20 .0000E+00 21 .0000E+00 22
.0000E+00 23 .0000E+00 24 .0000E+00

DAY OF WEEK = WEDNESDY
1 .0000E+00 2 .0000E+00 3 .0000E+00 4 .0000E+00 5 .0000E+00 6
.0000E+00 7 .0000E+00 8 .1000E+01
9 .1000E+01 10 .1000E+01 11 .1000E+01 12 .1000E+01 13 .1000E+01 14
.1000E+01 15 .1000E+01 16 .0000E+00
17 .0000E+00 18 .0000E+00 19 .0000E+00 20 .0000E+00 21 .0000E+00 22
.0000E+00 23 .0000E+00 24 .0000E+00

DAY OF WEEK = THURSDAY
1 .0000E+00 2 .0000E+00 3 .0000E+00 4 .0000E+00 5 .0000E+00 6
.0000E+00 7 .0000E+00 8 .1000E+01
9 .1000E+01 10 .1000E+01 11 .1000E+01 12 .1000E+01 13 .1000E+01 14
.1000E+01 15 .1000E+01 16 .0000E+00
17 .0000E+00 18 .0000E+00 19 .0000E+00 20 .0000E+00 21 .0000E+00 22
.0000E+00 23 .0000E+00 24 .0000E+00

DAY OF WEEK = FRIDAY
1 .0000E+00 2 .0000E+00 3 .0000E+00 4 .0000E+00 5 .0000E+00 6
.0000E+00 7 .0000E+00 8 .1000E+01
9 .1000E+01 10 .1000E+01 11 .1000E+01 12 .1000E+01 13 .1000E+01 14
.1000E+01 15 .1000E+01 16 .0000E+00
17 .0000E+00 18 .0000E+00 19 .0000E+00 20 .0000E+00 21 .0000E+00 22
.0000E+00 23 .0000E+00 24 .0000E+00

DAY OF WEEK = SATURDAY

```
   1  .0000E+00    2  .0000E+00    3  .0000E+00    4  .0000E+00    5  .0000E+00    6
   .0000E+00    7  .0000E+00    8  .0000E+00
   9  .0000E+00   10  .0000E+00   11  .0000E+00   12  .0000E+00   13  .0000E+00   14
   .0000E+00   15  .0000E+00   16  .0000E+00
  17  .0000E+00   18  .0000E+00   19  .0000E+00   20  .0000E+00   21  .0000E+00   22
  .0000E+00   23  .0000E+00   24  .0000E+00
                                          DAY OF WEEK = SUNDAY
   1  .0000E+00    2  .0000E+00    3  .0000E+00    4  .0000E+00    5  .0000E+00    6
   .0000E+00    7  .0000E+00    8  .0000E+00
   9  .0000E+00   10  .0000E+00   11  .0000E+00   12  .0000E+00   13  .0000E+00   14
   .0000E+00   15  .0000E+00   16  .0000E+00
  17  .0000E+00   18  .0000E+00   19  .0000E+00   20  .0000E+00   21  .0000E+00   22
  .0000E+00   23  .0000E+00   24  .0000E+00
FF *** AERMOD - VERSION 21112  ***   *** C:\Lakes\AERMOD View\13445 CONS HRA\13445 CONS
HRA.isc              ***        03/11/24
 *** AERMET - VERSION  16216 ***
 ***                                                                    ***       15:09:37

                     PAGE  81
 *** MODELOPTs:    RegDFAULT  CONC  ELEV  URBAN  ADJ_U*

                   * SOURCE EMISSION RATE SCALARS WHICH VARY DIURNALLY AND BY DAY OF WEEK
                   (HRDOW7) *

 SOURCE ID = L0000053     ; SOURCE TYPE = VOLUME   :
  HOUR   SCALAR   HOUR   SCALAR   HOUR   SCALAR   HOUR   SCALAR   HOUR   SCALAR   HOUR
  SCALAR   HOUR   SCALAR   HOUR   SCALAR
- - - - - - - - - - - - - - - - - - - - - - - - - - - - - - - - - - - - - - - - - - - - - -
- - - - - - - - - - - - - - - - - -
                                          DAY OF WEEK = MONDAY
   1  .0000E+00    2  .0000E+00    3  .0000E+00    4  .0000E+00    5  .0000E+00    6
   .0000E+00    7  .0000E+00    8  .1000E+01
   9  .1000E+01   10  .1000E+01   11  .1000E+01   12  .1000E+01   13  .1000E+01   14
   .1000E+01   15  .1000E+01   16  .0000E+00
  17  .0000E+00   18  .0000E+00   19  .0000E+00   20  .0000E+00   21  .0000E+00   22
  .0000E+00   23  .0000E+00   24  .0000E+00
                                          DAY OF WEEK = TUESDAY
   1  .0000E+00    2  .0000E+00    3  .0000E+00    4  .0000E+00    5  .0000E+00    6
   .0000E+00    7  .0000E+00    8  .1000E+01
   9  .1000E+01   10  .1000E+01   11  .1000E+01   12  .1000E+01   13  .1000E+01   14
   .1000E+01   15  .1000E+01   16  .0000E+00
  17  .0000E+00   18  .0000E+00   19  .0000E+00   20  .0000E+00   21  .0000E+00   22
  .0000E+00   23  .0000E+00   24  .0000E+00
                                          DAY OF WEEK = WEDNESDY
   1  .0000E+00    2  .0000E+00    3  .0000E+00    4  .0000E+00    5  .0000E+00    6
   .0000E+00    7  .0000E+00    8  .1000E+01
   9  .1000E+01   10  .1000E+01   11  .1000E+01   12  .1000E+01   13  .1000E+01   14
   .1000E+01   15  .1000E+01   16  .0000E+00
  17  .0000E+00   18  .0000E+00   19  .0000E+00   20  .0000E+00   21  .0000E+00   22
  .0000E+00   23  .0000E+00   24  .0000E+00
                                          DAY OF WEEK = THURSDAY
   1  .0000E+00    2  .0000E+00    3  .0000E+00    4  .0000E+00    5  .0000E+00    6
   .0000E+00    7  .0000E+00    8  .1000E+01
   9  .1000E+01   10  .1000E+01   11  .1000E+01   12  .1000E+01   13  .1000E+01   14
   .1000E+01   15  .1000E+01   16  .0000E+00
  17  .0000E+00   18  .0000E+00   19  .0000E+00   20  .0000E+00   21  .0000E+00   22
  .0000E+00   23  .0000E+00   24  .0000E+00
                                          DAY OF WEEK = FRIDAY
   1  .0000E+00    2  .0000E+00    3  .0000E+00    4  .0000E+00    5  .0000E+00    6
   .0000E+00    7  .0000E+00    8  .1000E+01
   9  .1000E+01   10  .1000E+01   11  .1000E+01   12  .1000E+01   13  .1000E+01   14
   .1000E+01   15  .1000E+01   16  .0000E+00
  17  .0000E+00   18  .0000E+00   19  .0000E+00   20  .0000E+00   21  .0000E+00   22
  .0000E+00   23  .0000E+00   24  .0000E+00
                                          DAY OF WEEK = SATURDAY
   1  .0000E+00    2  .0000E+00    3  .0000E+00    4  .0000E+00    5  .0000E+00    6
```

* SOURCE EMISSION RATE SCALARS WHICH VARY DIURNALLY AND BY DAY OF WEEK (HRDOW7) *

SOURCE ID = L0000054 ; SOURCE TYPE = VOLUME :

HOUR	SCALAR	HOUR	SCALAR	HOUR	SCALAR	HOUR	SCALAR	HOUR	SCALAR	HOUR	SCALAR	HOUR	SCALAR	HOUR	SCALAR

DAY OF WEEK = MONDAY

1	.0000E+00	2	.0000E+00	3	.0000E+00	4	.0000E+00	5	.0000E+00	6	.0000E+00	7	.0000E+00	8	.1000E+01
9	.1000E+01	10	.1000E+01	11	.1000E+01	12	.1000E+01	13	.1000E+01	14	.1000E+01	15	.1000E+01	16	.0000E+00
17	.0000E+00	18	.0000E+00	19	.0000E+00	20	.0000E+00	21	.0000E+00	22	.0000E+00	23	.0000E+00	24	.0000E+00

DAY OF WEEK = TUESDAY

1	.0000E+00	2	.0000E+00	3	.0000E+00	4	.0000E+00	5	.0000E+00	6	.0000E+00	7	.0000E+00	8	.1000E+01
9	.1000E+01	10	.1000E+01	11	.1000E+01	12	.1000E+01	13	.1000E+01	14	.1000E+01	15	.1000E+01	16	.0000E+00
17	.0000E+00	18	.0000E+00	19	.0000E+00	20	.0000E+00	21	.0000E+00	22	.0000E+00	23	.0000E+00	24	.0000E+00

DAY OF WEEK = WEDNESDY

1	.0000E+00	2	.0000E+00	3	.0000E+00	4	.0000E+00	5	.0000E+00	6	.0000E+00	7	.0000E+00	8	.1000E+01
9	.1000E+01	10	.1000E+01	11	.1000E+01	12	.1000E+01	13	.1000E+01	14	.1000E+01	15	.1000E+01	16	.0000E+00
17	.0000E+00	18	.0000E+00	19	.0000E+00	20	.0000E+00	21	.0000E+00	22	.0000E+00	23	.0000E+00	24	.0000E+00

DAY OF WEEK = THURSDAY

1	.0000E+00	2	.0000E+00	3	.0000E+00	4	.0000E+00	5	.0000E+00	6	.0000E+00	7	.0000E+00	8	.1000E+01
9	.1000E+01	10	.1000E+01	11	.1000E+01	12	.1000E+01	13	.1000E+01	14	.1000E+01	15	.1000E+01	16	.0000E+00
17	.0000E+00	18	.0000E+00	19	.0000E+00	20	.0000E+00	21	.0000E+00	22	.0000E+00	23	.0000E+00	24	.0000E+00

DAY OF WEEK = FRIDAY

1	.0000E+00	2	.0000E+00	3	.0000E+00	4	.0000E+00	5	.0000E+00	6	.0000E+00	7	.0000E+00	8	.1000E+01
9	.1000E+01	10	.1000E+01	11	.1000E+01	12	.1000E+01	13	.1000E+01	14	.1000E+01	15	.1000E+01	16	.0000E+00
17	.0000E+00	18	.0000E+00	19	.0000E+00	20	.0000E+00	21	.0000E+00	22	.0000E+00	23	.0000E+00	24	.0000E+00

DAY OF WEEK = SATURDAY

1	.0000E+00	2	.0000E+00	3	.0000E+00	4	.0000E+00	5	.0000E+00	6	.0000E+00	7	.0000E+00	8	.0000E+00

* SOURCE EMISSION RATE SCALARS WHICH VARY DIURNALLY AND BY DAY OF WEEK (HRDOW7) *

SOURCE ID = L0000055 ; SOURCE TYPE = VOLUME :

HOUR	SCALAR	HOUR	SCALAR	HOUR	SCALAR	HOUR	SCALAR	HOUR	SCALAR	HOUR	SCALAR
1	.0000E+00	2	.0000E+00	3	.0000E+00	4	.0000E+00	5	.0000E+00	6	.0000E+00
7	.0000E+00	8	.1000E+01	9	.1000E+01	10	.1000E+01	11	.1000E+01	12	.1000E+01
13	.1000E+01	14	.1000E+01	15	.1000E+01	16	.0000E+00	17	.0000E+00	18	.0000E+00
19	.0000E+00	20	.0000E+00	21	.0000E+00	22	.0000E+00	23	.0000E+00	24	.0000E+00

DAY OF WEEK = MONDAY

HOUR	SCALAR	HOUR	SCALAR	HOUR	SCALAR	HOUR	SCALAR	HOUR	SCALAR	HOUR	SCALAR
1	.0000E+00	2	.0000E+00	3	.0000E+00	4	.0000E+00	5	.0000E+00	6	.0000E+00
7	.0000E+00	8	.1000E+01	9	.1000E+01	10	.1000E+01	11	.1000E+01	12	.1000E+01
13	.1000E+01	14	.1000E+01	15	.1000E+01	16	.0000E+00	17	.0000E+00	18	.0000E+00
19	.0000E+00	20	.0000E+00	21	.0000E+00	22	.0000E+00	23	.0000E+00	24	.0000E+00

DAY OF WEEK = TUESDAY

HOUR	SCALAR	HOUR	SCALAR	HOUR	SCALAR	HOUR	SCALAR	HOUR	SCALAR	HOUR	SCALAR
1	.0000E+00	2	.0000E+00	3	.0000E+00	4	.0000E+00	5	.0000E+00	6	.0000E+00
7	.0000E+00	8	.1000E+01	9	.1000E+01	10	.1000E+01	11	.1000E+01	12	.1000E+01
13	.1000E+01	14	.1000E+01	15	.1000E+01	16	.0000E+00	17	.0000E+00	18	.0000E+00
19	.0000E+00	20	.0000E+00	21	.0000E+00	22	.0000E+00	23	.0000E+00	24	.0000E+00

DAY OF WEEK = WEDNESDY

HOUR	SCALAR	HOUR	SCALAR	HOUR	SCALAR	HOUR	SCALAR	HOUR	SCALAR	HOUR	SCALAR
1	.0000E+00	2	.0000E+00	3	.0000E+00	4	.0000E+00	5	.0000E+00	6	.0000E+00
7	.0000E+00	8	.1000E+01	9	.1000E+01	10	.1000E+01	11	.1000E+01	12	.1000E+01
13	.1000E+01	14	.1000E+01	15	.1000E+01	16	.0000E+00	17	.0000E+00	18	.0000E+00
19	.0000E+00	20	.0000E+00	21	.0000E+00	22	.0000E+00	23	.0000E+00	24	.0000E+00

DAY OF WEEK = THURSDAY

HOUR	SCALAR	HOUR	SCALAR	HOUR	SCALAR	HOUR	SCALAR	HOUR	SCALAR	HOUR	SCALAR
1	.0000E+00	2	.0000E+00	3	.0000E+00	4	.0000E+00	5	.0000E+00	6	.0000E+00
7	.0000E+00	8	.1000E+01	9	.1000E+01	10	.1000E+01	11	.1000E+01	12	.1000E+01
13	.1000E+01	14	.1000E+01	15	.1000E+01	16	.0000E+00	17	.0000E+00	18	.0000E+00
19	.0000E+00	20	.0000E+00	21	.0000E+00	22	.0000E+00	23	.0000E+00	24	.0000E+00

DAY OF WEEK = FRIDAY

HOUR	SCALAR	HOUR	SCALAR	HOUR	SCALAR	HOUR	SCALAR	HOUR	SCALAR	HOUR	SCALAR
1	.0000E+00	2	.0000E+00	3	.0000E+00	4	.0000E+00	5	.0000E+00	6	.0000E+00
7	.0000E+00	8	.1000E+01	9	.1000E+01	10	.1000E+01	11	.1000E+01	12	.1000E+01
13	.1000E+01	14	.1000E+01	15	.1000E+01	16	.0000E+00	17	.0000E+00	18	.0000E+00
19	.0000E+00	20	.0000E+00	21	.0000E+00	22	.0000E+00	23	.0000E+00	24	.0000E+00

DAY OF WEEK = SATURDAY

HOUR	SCALAR	HOUR	SCALAR	HOUR	SCALAR	HOUR	SCALAR	HOUR	SCALAR	HOUR	SCALAR
1	.0000E+00	2	.0000E+00	3	.0000E+00	4	.0000E+00	5	.0000E+00	6	.0000E+00
7	.0000E+00	8	.0000E+00	9	.0000E+00	10	.0000E+00	11	.0000E+00	12	.0000E+00
13	.0000E+00	14	.0000E+00	15	.0000E+00	16	.0000E+00	17	.0000E+00	18	.0000E+00
19	.0000E+00	20	.0000E+00	21	.0000E+00	22	.0000E+00	23	.0000E+00	24	.0000E+00

.0000E+00 15 .0000E+00 16 .0000E+00
17 .0000E+00 18 .0000E+00 19 .0000E+00 20 .0000E+00 21 .0000E+00 22
.0000E+00 23 .0000E+00 24 .0000E+00

DAY OF WEEK = SUNDAY

1 .0000E+00 2 .0000E+00 3 .0000E+00 4 .0000E+00 5 .0000E+00 6
.0000E+00 7 .0000E+00 8 .0000E+00
9 .0000E+00 10 .0000E+00 11 .0000E+00 12 .0000E+00 13 .0000E+00 14
.0000E+00 15 .0000E+00 16 .0000E+00
17 .0000E+00 18 .0000E+00 19 .0000E+00 20 .0000E+00 21 .0000E+00 22
.0000E+00 23 .0000E+00 24 .0000E+00

*** MODELOPTs: RegDFAULT CONC ELEV URBAN ADJ_U*

* SOURCE EMISSION RATE SCALARS WHICH VARY DIURNALLY AND BY DAY OF WEEK (HRDOW7) *

SOURCE ID = L0000056 ; SOURCE TYPE = VOLUME :

HOUR SCALAR HOUR SCALAR HOUR SCALAR HOUR SCALAR HOUR SCALAR HOUR SCALAR HOUR SCALAR HOUR SCALAR

- - - -

DAY OF WEEK = SUNDAY

1 .0000E+00 2 .0000E+00 3 .0000E+00 4 .0000E+00 5 .0000E+00 6 .0000E+00 7 .0000E+00 8 .0000E+00
9 .0000E+00 10 .0000E+00 11 .0000E+00 12 .0000E+00 13 .0000E+00 14 .0000E+00 15 .0000E+00 16 .0000E+00
17 .0000E+00 18 .0000E+00 19 .0000E+00 20 .0000E+00 21 .0000E+00 22 .0000E+00 23 .0000E+00 24 .0000E+00

* SOURCE EMISSION RATE SCALARS WHICH VARY DIURNALLY AND BY DAY OF WEEK (HRDOW7) *

SOURCE ID = L0000057 ; SOURCE TYPE = VOLUME :

HOUR	SCALAR	HOUR	SCALAR	HOUR	SCALAR	HOUR	SCALAR	HOUR	SCALAR	HOUR	SCALAR	HOUR	SCALAR

DAY OF WEEK = MONDAY

1 .0000E+00 2 .0000E+00 3 .0000E+00 4 .0000E+00 5 .0000E+00 6 .0000E+00 7 .0000E+00 8 .1000E+01
9 .1000E+01 10 .1000E+01 11 .1000E+01 12 .1000E+01 13 .1000E+01 14 .1000E+01 15 .1000E+01 16 .0000E+00
17 .0000E+00 18 .0000E+00 19 .0000E+00 20 .0000E+00 21 .0000E+00 22 .0000E+00 23 .0000E+00 24 .0000E+00

DAY OF WEEK = TUESDAY

1 .0000E+00 2 .0000E+00 3 .0000E+00 4 .0000E+00 5 .0000E+00 6 .0000E+00 7 .0000E+00 8 .1000E+01
9 .1000E+01 10 .1000E+01 11 .1000E+01 12 .1000E+01 13 .1000E+01 14 .1000E+01 15 .1000E+01 16 .0000E+00
17 .0000E+00 18 .0000E+00 19 .0000E+00 20 .0000E+00 21 .0000E+00 22 .0000E+00 23 .0000E+00 24 .0000E+00

DAY OF WEEK = WEDNESDY

1 .0000E+00 2 .0000E+00 3 .0000E+00 4 .0000E+00 5 .0000E+00 6 .0000E+00 7 .0000E+00 8 .1000E+01
9 .1000E+01 10 .1000E+01 11 .1000E+01 12 .1000E+01 13 .1000E+01 14 .1000E+01 15 .1000E+01 16 .0000E+00
17 .0000E+00 18 .0000E+00 19 .0000E+00 20 .0000E+00 21 .0000E+00 22 .0000E+00 23 .0000E+00 24 .0000E+00

DAY OF WEEK = THURSDAY

1 .0000E+00 2 .0000E+00 3 .0000E+00 4 .0000E+00 5 .0000E+00 6 .0000E+00 7 .0000E+00 8 .1000E+01
9 .1000E+01 10 .1000E+01 11 .1000E+01 12 .1000E+01 13 .1000E+01 14 .1000E+01 15 .1000E+01 16 .0000E+00
17 .0000E+00 18 .0000E+00 19 .0000E+00 20 .0000E+00 21 .0000E+00 22 .0000E+00 23 .0000E+00 24 .0000E+00

DAY OF WEEK = FRIDAY

1 .0000E+00 2 .0000E+00 3 .0000E+00 4 .0000E+00 5 .0000E+00 6 .0000E+00 7 .0000E+00 8 .1000E+01
9 .1000E+01 10 .1000E+01 11 .1000E+01 12 .1000E+01 13 .1000E+01 14 .1000E+01 15 .1000E+01 16 .0000E+00
17 .0000E+00 18 .0000E+00 19 .0000E+00 20 .0000E+00 21 .0000E+00 22 .0000E+00 23 .0000E+00 24 .0000E+00

DAY OF WEEK = SATURDAY

1 .0000E+00 2 .0000E+00 3 .0000E+00 4 .0000E+00 5 .0000E+00 6 .0000E+00 7 .0000E+00 8 .0000E+00
9 .0000E+00 10 .0000E+00 11 .0000E+00 12 .0000E+00 13 .0000E+00 14 .0000E+00 15 .0000E+00 16 .0000E+00
17 .0000E+00 18 .0000E+00 19 .0000E+00 20 .0000E+00 21 .0000E+00 22

DAY OF WEEK = SUNDAY

1 .0000E+00 2 .0000E+00 3 .0000E+00 4 .0000E+00 5 .0000E+00 6 .0000E+00 7 .0000E+00 8 .0000E+00
9 .0000E+00 10 .0000E+00 11 .0000E+00 12 .0000E+00 13 .0000E+00 14 .0000E+00 15 .0000E+00 16 .0000E+00
17 .0000E+00 18 .0000E+00 19 .0000E+00 20 .0000E+00 21 .0000E+00 22 .0000E+00 23 .0000E+00 24 .0000E+00

*** MODELOPTs: RegDFAULT CONC ELEV URBAN ADJ_U*

* SOURCE EMISSION RATE SCALARS WHICH VARY DIURNALLY AND BY DAY OF WEEK (HRDOW7) *

SOURCE ID = L0000058 ; SOURCE TYPE = VOLUME :

HOUR	SCALAR	HOUR	SCALAR	HOUR	SCALAR	HOUR	SCALAR	HOUR	SCALAR	HOUR	SCALAR	HOUR	SCALAR

DAY OF WEEK = MONDAY

1 .0000E+00 2 .0000E+00 3 .0000E+00 4 .0000E+00 5 .0000E+00 6 .0000E+00 7 .0000E+00 8 .1000E+01
9 .1000E+01 10 .1000E+01 11 .1000E+01 12 .1000E+01 13 .1000E+01 14 .1000E+01 15 .1000E+01 16 .0000E+00
17 .0000E+00 18 .0000E+00 19 .0000E+00 20 .0000E+00 21 .0000E+00 22 .0000E+00 23 .0000E+00 24 .0000E+00

DAY OF WEEK = TUESDAY

1 .0000E+00 2 .0000E+00 3 .0000E+00 4 .0000E+00 5 .0000E+00 6 .0000E+00 7 .0000E+00 8 .1000E+01
9 .1000E+01 10 .1000E+01 11 .1000E+01 12 .1000E+01 13 .1000E+01 14 .1000E+01 15 .1000E+01 16 .0000E+00
17 .0000E+00 18 .0000E+00 19 .0000E+00 20 .0000E+00 21 .0000E+00 22 .0000E+00 23 .0000E+00 24 .0000E+00

DAY OF WEEK = WEDNESDY

1 .0000E+00 2 .0000E+00 3 .0000E+00 4 .0000E+00 5 .0000E+00 6 .0000E+00 7 .0000E+00 8 .1000E+01
9 .1000E+01 10 .1000E+01 11 .1000E+01 12 .1000E+01 13 .1000E+01 14 .1000E+01 15 .1000E+01 16 .0000E+00
17 .0000E+00 18 .0000E+00 19 .0000E+00 20 .0000E+00 21 .0000E+00 22 .0000E+00 23 .0000E+00 24 .0000E+00

DAY OF WEEK = THURSDAY

1 .0000E+00 2 .0000E+00 3 .0000E+00 4 .0000E+00 5 .0000E+00 6 .0000E+00 7 .0000E+00 8 .1000E+01
9 .1000E+01 10 .1000E+01 11 .1000E+01 12 .1000E+01 13 .1000E+01 14 .1000E+01 15 .1000E+01 16 .0000E+00
17 .0000E+00 18 .0000E+00 19 .0000E+00 20 .0000E+00 21 .0000E+00 22 .0000E+00 23 .0000E+00 24 .0000E+00

DAY OF WEEK = FRIDAY

1 .0000E+00 2 .0000E+00 3 .0000E+00 4 .0000E+00 5 .0000E+00 6 .0000E+00 7 .0000E+00 8 .1000E+01
9 .1000E+01 10 .1000E+01 11 .1000E+01 12 .1000E+01 13 .1000E+01 14 .1000E+01 15 .1000E+01 16 .0000E+00
17 .0000E+00 18 .0000E+00 19 .0000E+00 20 .0000E+00 21 .0000E+00 22 .0000E+00 23 .0000E+00 24 .0000E+00

DAY OF WEEK = SATURDAY

1 .0000E+00 2 .0000E+00 3 .0000E+00 4 .0000E+00 5 .0000E+00 6 .0000E+00 7 .0000E+00 8 .0000E+00
9 .0000E+00 10 .0000E+00 11 .0000E+00 12 .0000E+00 13 .0000E+00 14 .0000E+00 15 .0000E+00 16 .0000E+00
17 .0000E+00 18 .0000E+00 19 .0000E+00 20 .0000E+00 21 .0000E+00 22 .0000E+00 23 .0000E+00 24 .0000E+00

DAY OF WEEK = SUNDAY

1 .0000E+00 2 .0000E+00 3 .0000E+00 4 .0000E+00 5 .0000E+00 6 .0000E+00 7 .0000E+00 8 .0000E+00

9 .0000E+00 10 .0000E+00 11 .0000E+00 12 .0000E+00 13 .0000E+00 14 .0000E+00 15 .0000E+00 16 .0000E+00

17 .0000E+00 18 .0000E+00 19 .0000E+00 20 .0000E+00 21 .0000E+00 22 .0000E+00 23 .0000E+00 24 .0000E+00

*** MODELOPTs: RegDFAULT CONC ELEV URBAN ADJ_U*

* SOURCE EMISSION RATE SCALARS WHICH VARY DIURNALLY AND BY DAY OF WEEK (HRDOW7) *

SOURCE ID = L0000059 ; SOURCE TYPE = VOLUME :

HOUR	SCALAR	HOUR	SCALAR	HOUR	SCALAR	HOUR	SCALAR	HOUR	SCALAR	HOUR	SCALAR	HOUR	SCALAR

DAY OF WEEK = MONDAY

1 .0000E+00 2 .0000E+00 3 .0000E+00 4 .0000E+00 5 .0000E+00 6 .0000E+00 7 .0000E+00 8 .1000E+01

9 .1000E+01 10 .1000E+01 11 .1000E+01 12 .1000E+01 13 .1000E+01 14 .1000E+01 15 .1000E+01 16 .0000E+00

17 .0000E+00 18 .0000E+00 19 .0000E+00 20 .0000E+00 21 .0000E+00 22 .0000E+00 23 .0000E+00 24 .0000E+00

DAY OF WEEK = TUESDAY

1 .0000E+00 2 .0000E+00 3 .0000E+00 4 .0000E+00 5 .0000E+00 6 .0000E+00 7 .0000E+00 8 .1000E+01

9 .1000E+01 10 .1000E+01 11 .1000E+01 12 .1000E+01 13 .1000E+01 14 .1000E+01 15 .1000E+01 16 .0000E+00

17 .0000E+00 18 .0000E+00 19 .0000E+00 20 .0000E+00 21 .0000E+00 22 .0000E+00 23 .0000E+00 24 .0000E+00

DAY OF WEEK = WEDNESDY

1 .0000E+00 2 .0000E+00 3 .0000E+00 4 .0000E+00 5 .0000E+00 6 .0000E+00 7 .0000E+00 8 .1000E+01

9 .1000E+01 10 .1000E+01 11 .1000E+01 12 .1000E+01 13 .1000E+01 14 .1000E+01 15 .1000E+01 16 .0000E+00

17 .0000E+00 18 .0000E+00 19 .0000E+00 20 .0000E+00 21 .0000E+00 22 .0000E+00 23 .0000E+00 24 .0000E+00

DAY OF WEEK = THURSDAY

1 .0000E+00 2 .0000E+00 3 .0000E+00 4 .0000E+00 5 .0000E+00 6 .0000E+00 7 .0000E+00 8 .1000E+01

9 .1000E+01 10 .1000E+01 11 .1000E+01 12 .1000E+01 13 .1000E+01 14 .1000E+01 15 .1000E+01 16 .0000E+00

17 .0000E+00 18 .0000E+00 19 .0000E+00 20 .0000E+00 21 .0000E+00 22 .0000E+00 23 .0000E+00 24 .0000E+00

DAY OF WEEK = FRIDAY

1 .0000E+00 2 .0000E+00 3 .0000E+00 4 .0000E+00 5 .0000E+00 6 .0000E+00 7 .0000E+00 8 .1000E+01

9 .1000E+01 10 .1000E+01 11 .1000E+01 12 .1000E+01 13 .1000E+01 14 .1000E+01 15 .1000E+01 16 .0000E+00

17 .0000E+00 18 .0000E+00 19 .0000E+00 20 .0000E+00 21 .0000E+00 22 .0000E+00 23 .0000E+00 24 .0000E+00

DAY OF WEEK = SATURDAY

1 .0000E+00 2 .0000E+00 3 .0000E+00 4 .0000E+00 5 .0000E+00 6 .0000E+00 7 .0000E+00 8 .0000E+00

9 .0000E+00 10 .0000E+00 11 .0000E+00 12 .0000E+00 13 .0000E+00 14 .0000E+00 15 .0000E+00 16 .0000E+00

17 .0000E+00 18 .0000E+00 19 .0000E+00 20 .0000E+00 21 .0000E+00 22 .0000E+00 23 .0000E+00 24 .0000E+00

DAY OF WEEK = SUNDAY

*** MODELOPTs: RegDFAULT CONC ELEV URBAN ADJ_U*

* SOURCE EMISSION RATE SCALARS WHICH VARY DIURNALLY AND BY DAY OF WEEK (HRDOW7) *

SOURCE ID = L0000060 ; SOURCE TYPE = VOLUME :

HOUR	SCALAR	HOUR	SCALAR	HOUR	SCALAR	HOUR	SCALAR	HOUR	SCALAR	HOUR	SCALAR	HOUR	SCALAR

DAY OF WEEK = MONDAY

1 .0000E+00 2 .0000E+00 3 .0000E+00 4 .0000E+00 5 .0000E+00 6
.0000E+00 7 .0000E+00 8 .1000E+01
9 .1000E+01 10 .1000E+01 11 .1000E+01 12 .1000E+01 13 .1000E+01 14
.1000E+01 15 .1000E+01 16 .0000E+00
17 .0000E+00 18 .0000E+00 19 .0000E+00 20 .0000E+00 21 .0000E+00 22
.0000E+00 23 .0000E+00 24 .0000E+00

DAY OF WEEK = TUESDAY

1 .0000E+00 2 .0000E+00 3 .0000E+00 4 .0000E+00 5 .0000E+00 6
.0000E+00 7 .0000E+00 8 .1000E+01
9 .1000E+01 10 .1000E+01 11 .1000E+01 12 .1000E+01 13 .1000E+01 14
.1000E+01 15 .1000E+01 16 .0000E+00
17 .0000E+00 18 .0000E+00 19 .0000E+00 20 .0000E+00 21 .0000E+00 22
.0000E+00 23 .0000E+00 24 .0000E+00

DAY OF WEEK = WEDNESDY

1 .0000E+00 2 .0000E+00 3 .0000E+00 4 .0000E+00 5 .0000E+00 6
.0000E+00 7 .0000E+00 8 .1000E+01
9 .1000E+01 10 .1000E+01 11 .1000E+01 12 .1000E+01 13 .1000E+01 14
.1000E+01 15 .1000E+01 16 .0000E+00
17 .0000E+00 18 .0000E+00 19 .0000E+00 20 .0000E+00 21 .0000E+00 22
.0000E+00 23 .0000E+00 24 .0000E+00

DAY OF WEEK = THURSDAY

1 .0000E+00 2 .0000E+00 3 .0000E+00 4 .0000E+00 5 .0000E+00 6
.0000E+00 7 .0000E+00 8 .1000E+01
9 .1000E+01 10 .1000E+01 11 .1000E+01 12 .1000E+01 13 .1000E+01 14
.1000E+01 15 .1000E+01 16 .0000E+00
17 .0000E+00 18 .0000E+00 19 .0000E+00 20 .0000E+00 21 .0000E+00 22
.0000E+00 23 .0000E+00 24 .0000E+00

DAY OF WEEK = FRIDAY

1 .0000E+00 2 .0000E+00 3 .0000E+00 4 .0000E+00 5 .0000E+00 6
.0000E+00 7 .0000E+00 8 .1000E+01
9 .1000E+01 10 .1000E+01 11 .1000E+01 12 .1000E+01 13 .1000E+01 14
.1000E+01 15 .1000E+01 16 .0000E+00
17 .0000E+00 18 .0000E+00 19 .0000E+00 20 .0000E+00 21 .0000E+00 22
.0000E+00 23 .0000E+00 24 .0000E+00

DAY OF WEEK = SATURDAY

1 .0000E+00 2 .0000E+00 3 .0000E+00 4 .0000E+00 5 .0000E+00 6
.0000E+00 7 .0000E+00 8 .0000E+00
9 .0000E+00 10 .0000E+00 11 .0000E+00 12 .0000E+00 13 .0000E+00 14
.0000E+00 15 .0000E+00 16 .0000E+00
17 .0000E+00 18 .0000E+00 19 .0000E+00 20 .0000E+00 21 .0000E+00 22
.0000E+00 23 .0000E+00 24 .0000E+00

DAY OF WEEK = SUNDAY

1 .0000E+00 2 .0000E+00 3 .0000E+00 4 .0000E+00 5 .0000E+00 6

* SOURCE EMISSION RATE SCALARS WHICH VARY DIURNALLY AND BY DAY OF WEEK (HRDOW7) *

SOURCE ID = L0000061 ; SOURCE TYPE = VOLUME :

HOUR	SCALAR	HOUR	SCALAR	HOUR	SCALAR	HOUR	SCALAR	HOUR	SCALAR	HOUR	SCALAR	HOUR	SCALAR

DAY OF WEEK = MONDAY

1 .0000E+00 2 .0000E+00 3 .0000E+00 4 .0000E+00 5 .0000E+00 6 .0000E+00 7 .0000E+00 8 .1000E+01
9 .1000E+01 10 .1000E+01 11 .1000E+01 12 .1000E+01 13 .1000E+01 14 .1000E+01 15 .1000E+01 16 .0000E+00
17 .0000E+00 18 .0000E+00 19 .0000E+00 20 .0000E+00 21 .0000E+00 22 .0000E+00 23 .0000E+00 24 .0000E+00

DAY OF WEEK = TUESDAY

1 .0000E+00 2 .0000E+00 3 .0000E+00 4 .0000E+00 5 .0000E+00 6 .0000E+00 7 .0000E+00 8 .1000E+01
9 .1000E+01 10 .1000E+01 11 .1000E+01 12 .1000E+01 13 .1000E+01 14 .1000E+01 15 .1000E+01 16 .0000E+00
17 .0000E+00 18 .0000E+00 19 .0000E+00 20 .0000E+00 21 .0000E+00 22 .0000E+00 23 .0000E+00 24 .0000E+00

DAY OF WEEK = WEDNESDY

1 .0000E+00 2 .0000E+00 3 .0000E+00 4 .0000E+00 5 .0000E+00 6 .0000E+00 7 .0000E+00 8 .1000E+01
9 .1000E+01 10 .1000E+01 11 .1000E+01 12 .1000E+01 13 .1000E+01 14 .1000E+01 15 .1000E+01 16 .0000E+00
17 .0000E+00 18 .0000E+00 19 .0000E+00 20 .0000E+00 21 .0000E+00 22 .0000E+00 23 .0000E+00 24 .0000E+00

DAY OF WEEK = THURSDAY

1 .0000E+00 2 .0000E+00 3 .0000E+00 4 .0000E+00 5 .0000E+00 6 .0000E+00 7 .0000E+00 8 .1000E+01
9 .1000E+01 10 .1000E+01 11 .1000E+01 12 .1000E+01 13 .1000E+01 14 .1000E+01 15 .1000E+01 16 .0000E+00
17 .0000E+00 18 .0000E+00 19 .0000E+00 20 .0000E+00 21 .0000E+00 22 .0000E+00 23 .0000E+00 24 .0000E+00

DAY OF WEEK = FRIDAY

1 .0000E+00 2 .0000E+00 3 .0000E+00 4 .0000E+00 5 .0000E+00 6 .0000E+00 7 .0000E+00 8 .1000E+01
9 .1000E+01 10 .1000E+01 11 .1000E+01 12 .1000E+01 13 .1000E+01 14 .1000E+01 15 .1000E+01 16 .0000E+00
17 .0000E+00 18 .0000E+00 19 .0000E+00 20 .0000E+00 21 .0000E+00 22 .0000E+00 23 .0000E+00 24 .0000E+00

DAY OF WEEK = SATURDAY

1 .0000E+00 2 .0000E+00 3 .0000E+00 4 .0000E+00 5 .0000E+00 6 .0000E+00 7 .0000E+00 8 .0000E+00
9 .0000E+00 10 .0000E+00 11 .0000E+00 12 .0000E+00 13 .0000E+00 14 .0000E+00 15 .0000E+00 16 .0000E+00
17 .0000E+00 18 .0000E+00 19 .0000E+00 20 .0000E+00 21 .0000E+00 22 .0000E+00 23 .0000E+00 24 .0000E+00

DAY OF WEEK = SUNDAY

1 .0000E+00 2 .0000E+00 3 .0000E+00 4 .0000E+00 5 .0000E+00 6 .0000E+00 7 .0000E+00 8 .0000E+00

* SOURCE EMISSION RATE SCALARS WHICH VARY DIURNALLY AND BY DAY OF WEEK (HRDOW7) *

SOURCE ID = L0000062 ; SOURCE TYPE = VOLUME :

HOUR	SCALAR	HOUR	SCALAR	HOUR	SCALAR	HOUR	SCALAR	HOUR	SCALAR	HOUR	SCALAR	HOUR	SCALAR

DAY OF WEEK = MONDAY

1	.0000E+00	2	.0000E+00	3	.0000E+00	4	.0000E+00	5	.0000E+00	6	.0000E+00	7	.0000E+00
8	.1000E+01	9	.1000E+01	10	.1000E+01	11	.1000E+01	12	.1000E+01	13	.1000E+01	14	.1000E+01
15	.1000E+01	16	.0000E+00	17	.0000E+00	18	.0000E+00	19	.0000E+00	20	.0000E+00	21	.0000E+00
22	.0000E+00	23	.0000E+00	24	.0000E+00								

DAY OF WEEK = TUESDAY

1	.0000E+00	2	.0000E+00	3	.0000E+00	4	.0000E+00	5	.0000E+00	6	.0000E+00	7	.0000E+00
8	.1000E+01	9	.1000E+01	10	.1000E+01	11	.1000E+01	12	.1000E+01	13	.1000E+01	14	.1000E+01
15	.1000E+01	16	.0000E+00	17	.0000E+00	18	.0000E+00	19	.0000E+00	20	.0000E+00	21	.0000E+00
22	.0000E+00	23	.0000E+00	24	.0000E+00								

DAY OF WEEK = WEDNESDY

1	.0000E+00	2	.0000E+00	3	.0000E+00	4	.0000E+00	5	.0000E+00	6	.0000E+00	7	.0000E+00
8	.1000E+01	9	.1000E+01	10	.1000E+01	11	.1000E+01	12	.1000E+01	13	.1000E+01	14	.1000E+01
15	.1000E+01	16	.0000E+00	17	.0000E+00	18	.0000E+00	19	.0000E+00	20	.0000E+00	21	.0000E+00
22	.0000E+00	23	.0000E+00	24	.0000E+00								

DAY OF WEEK = THURSDAY

1	.0000E+00	2	.0000E+00	3	.0000E+00	4	.0000E+00	5	.0000E+00	6	.0000E+00	7	.0000E+00
8	.1000E+01	9	.1000E+01	10	.1000E+01	11	.1000E+01	12	.1000E+01	13	.1000E+01	14	.1000E+01
15	.1000E+01	16	.0000E+00	17	.0000E+00	18	.0000E+00	19	.0000E+00	20	.0000E+00	21	.0000E+00
22	.0000E+00	23	.0000E+00	24	.0000E+00								

DAY OF WEEK = FRIDAY

1	.0000E+00	2	.0000E+00	3	.0000E+00	4	.0000E+00	5	.0000E+00	6	.0000E+00	7	.0000E+00
8	.1000E+01	9	.1000E+01	10	.1000E+01	11	.1000E+01	12	.1000E+01	13	.1000E+01	14	.1000E+01
15	.1000E+01	16	.0000E+00	17	.0000E+00	18	.0000E+00	19	.0000E+00	20	.0000E+00	21	.0000E+00
22	.0000E+00	23	.0000E+00	24	.0000E+00								

DAY OF WEEK = SATURDAY

1	.0000E+00	2	.0000E+00	3	.0000E+00	4	.0000E+00	5	.0000E+00	6	.0000E+00	7	.0000E+00
8	.0000E+00	9	.0000E+00	10	.0000E+00	11	.0000E+00	12	.0000E+00	13	.0000E+00	14	.0000E+00
15	.0000E+00	16	.0000E+00	17	.0000E+00	18	.0000E+00	19	.0000E+00	20	.0000E+00	21	.0000E+00
22	.0000E+00	23	.0000E+00	24	.0000E+00								

DAY OF WEEK = SUNDAY

1	.0000E+00	2	.0000E+00	3	.0000E+00	4	.0000E+00	5	.0000E+00	6	.0000E+00	7	.0000E+00
8	.0000E+00	9	.0000E+00	10	.0000E+00	11	.0000E+00	12	.0000E+00	13	.0000E+00	14	.0000E+00

*** MODELOPTs: RegDFAULT CONC ELEV URBAN ADJ_U*

* SOURCE EMISSION RATE SCALARS WHICH VARY DIURNALLY AND BY DAY OF WEEK (HRDOW7) *

SOURCE ID = L0000063 ; SOURCE TYPE = VOLUME :

HOUR SCALAR HOUR SCALAR HOUR SCALAR HOUR SCALAR HOUR SCALAR HOUR SCALAR HOUR SCALAR HOUR SCALAR

- - - -

                  * SOURCE EMISSION RATE SCALARS WHICH VARY DIURNALLY AND BY DAY OF WEEK
                  (HRDOW7) *

 SOURCE ID = L0000064   ; SOURCE TYPE = VOLUME   :
  HOUR   SCALAR   HOUR   SCALAR   HOUR   SCALAR   HOUR   SCALAR   HOUR   SCALAR   HOUR
  SCALAR   HOUR   SCALAR   HOUR   SCALAR
- - - -

*** MODELOPTs: RegDFAULT CONC ELEV URBAN ADJ_U*

* SOURCE EMISSION RATE SCALARS WHICH VARY DIURNALLY AND BY DAY OF WEEK (HRDOW7) *

SOURCE ID = L0000065 ; SOURCE TYPE = VOLUME :

HOUR	SCALAR	HOUR	SCALAR	HOUR	SCALAR	HOUR	SCALAR	HOUR	SCALAR	HOUR	SCALAR	HOUR	SCALAR	HOUR	SCALAR

DAY OF WEEK = MONDAY

1	.0000E+00	2	.0000E+00	3	.0000E+00	4	.0000E+00	5	.0000E+00	6	.0000E+00	7	.0000E+00	8	.1000E+01
9	.1000E+01	10	.1000E+01	11	.1000E+01	12	.1000E+01	13	.1000E+01	14	.1000E+01	15	.1000E+01	16	.0000E+00
17	.0000E+00	18	.0000E+00	19	.0000E+00	20	.0000E+00	21	.0000E+00	22	.0000E+00	23	.0000E+00	24	.0000E+00

DAY OF WEEK = TUESDAY

1	.0000E+00	2	.0000E+00	3	.0000E+00	4	.0000E+00	5	.0000E+00	6	.0000E+00	7	.0000E+00	8	.1000E+01
9	.1000E+01	10	.1000E+01	11	.1000E+01	12	.1000E+01	13	.1000E+01	14	.1000E+01	15	.1000E+01	16	.0000E+00
17	.0000E+00	18	.0000E+00	19	.0000E+00	20	.0000E+00	21	.0000E+00	22	.0000E+00	23	.0000E+00	24	.0000E+00

DAY OF WEEK = WEDNESDY

1	.0000E+00	2	.0000E+00	3	.0000E+00	4	.0000E+00	5	.0000E+00	6	.0000E+00	7	.0000E+00	8	.1000E+01
9	.1000E+01	10	.1000E+01	11	.1000E+01	12	.1000E+01	13	.1000E+01	14	.1000E+01	15	.1000E+01	16	.0000E+00
17	.0000E+00	18	.0000E+00	19	.0000E+00	20	.0000E+00	21	.0000E+00	22	.0000E+00	23	.0000E+00	24	.0000E+00

DAY OF WEEK = THURSDAY

1	.0000E+00	2	.0000E+00	3	.0000E+00	4	.0000E+00	5	.0000E+00	6	.0000E+00	7	.0000E+00	8	.1000E+01
9	.1000E+01	10	.1000E+01	11	.1000E+01	12	.1000E+01	13	.1000E+01	14	.1000E+01	15	.1000E+01	16	.0000E+00
17	.0000E+00	18	.0000E+00	19	.0000E+00	20	.0000E+00	21	.0000E+00	22	.0000E+00	23	.0000E+00	24	.0000E+00

DAY OF WEEK = FRIDAY

1	.0000E+00	2	.0000E+00	3	.0000E+00	4	.0000E+00	5	.0000E+00	6	.0000E+00	7	.0000E+00	8	.1000E+01
9	.1000E+01	10	.1000E+01	11	.1000E+01	12	.1000E+01	13	.1000E+01	14	.1000E+01	15	.1000E+01	16	.0000E+00
17	.0000E+00	18	.0000E+00	19	.0000E+00	20	.0000E+00	21	.0000E+00	22	.0000E+00	23	.0000E+00	24	.0000E+00

DAY OF WEEK = SATURDAY

1	.0000E+00	2	.0000E+00	3	.0000E+00	4	.0000E+00	5	.0000E+00	6	.0000E+00	7	.0000E+00	8	.0000E+00
9	.0000E+00	10	.0000E+00	11	.0000E+00	12	.0000E+00	13	.0000E+00	14	.0000E+00	15	.0000E+00	16	.0000E+00
17	.0000E+00	18	.0000E+00	19	.0000E+00	20	.0000E+00	21	.0000E+00	22	.0000E+00	23	.0000E+00	24	.0000E+00

DAY OF WEEK = SUNDAY

1	.0000E+00	2	.0000E+00	3	.0000E+00	4	.0000E+00	5	.0000E+00	6	.0000E+00	7	.0000E+00	8	.0000E+00
9	.0000E+00	10	.0000E+00	11	.0000E+00	12	.0000E+00	13	.0000E+00	14	.0000E+00	15	.0000E+00	16	.0000E+00
17	.0000E+00	18	.0000E+00	19	.0000E+00	20	.0000E+00	21	.0000E+00	22	.0000E+00	23	.0000E+00	24	.0000E+00

*** MODELOPTs: RegDFAULT CONC ELEV URBAN ADJ_U*

* SOURCE EMISSION RATE SCALARS WHICH VARY DIURNALLY AND BY DAY OF WEEK (HRDOW7) *

SOURCE ID = L0000066 ; SOURCE TYPE = VOLUME :

HOUR	SCALAR	HOUR	SCALAR	HOUR	SCALAR	HOUR	SCALAR	HOUR	SCALAR	HOUR	SCALAR	HOUR	SCALAR

DAY OF WEEK = MONDAY

1	.0000E+00	2	.0000E+00	3	.0000E+00	4	.0000E+00	5	.0000E+00	6	.0000E+00	7	.0000E+00
8	.1000E+01	9	.1000E+01	10	.1000E+01	11	.1000E+01	12	.1000E+01	13	.1000E+01	14	.1000E+01
15	.1000E+01	16	.0000E+00	17	.0000E+00	18	.0000E+00	19	.0000E+00	20	.0000E+00	21	.0000E+00
22	.0000E+00	23	.0000E+00	24	.0000E+00								

DAY OF WEEK = TUESDAY

1	.0000E+00	2	.0000E+00	3	.0000E+00	4	.0000E+00	5	.0000E+00	6	.0000E+00	7	.0000E+00
8	.1000E+01	9	.1000E+01	10	.1000E+01	11	.1000E+01	12	.1000E+01	13	.1000E+01	14	.1000E+01
15	.1000E+01	16	.0000E+00	17	.0000E+00	18	.0000E+00	19	.0000E+00	20	.0000E+00	21	.0000E+00
22	.0000E+00	23	.0000E+00	24	.0000E+00								

DAY OF WEEK = WEDNESDY

1	.0000E+00	2	.0000E+00	3	.0000E+00	4	.0000E+00	5	.0000E+00	6	.0000E+00	7	.0000E+00
8	.1000E+01	9	.1000E+01	10	.1000E+01	11	.1000E+01	12	.1000E+01	13	.1000E+01	14	.1000E+01
15	.1000E+01	16	.0000E+00	17	.0000E+00	18	.0000E+00	19	.0000E+00	20	.0000E+00	21	.0000E+00
22	.0000E+00	23	.0000E+00	24	.0000E+00								

DAY OF WEEK = THURSDAY

1	.0000E+00	2	.0000E+00	3	.0000E+00	4	.0000E+00	5	.0000E+00	6	.0000E+00	7	.0000E+00
8	.1000E+01	9	.1000E+01	10	.1000E+01	11	.1000E+01	12	.1000E+01	13	.1000E+01	14	.1000E+01
15	.1000E+01	16	.0000E+00	17	.0000E+00	18	.0000E+00	19	.0000E+00	20	.0000E+00	21	.0000E+00
22	.0000E+00	23	.0000E+00	24	.0000E+00								

DAY OF WEEK = FRIDAY

1	.0000E+00	2	.0000E+00	3	.0000E+00	4	.0000E+00	5	.0000E+00	6	.0000E+00	7	.0000E+00
8	.1000E+01	9	.1000E+01	10	.1000E+01	11	.1000E+01	12	.1000E+01	13	.1000E+01	14	.1000E+01
15	.1000E+01	16	.0000E+00	17	.0000E+00	18	.0000E+00	19	.0000E+00	20	.0000E+00	21	.0000E+00
22	.0000E+00	23	.0000E+00	24	.0000E+00								

DAY OF WEEK = SATURDAY

1	.0000E+00	2	.0000E+00	3	.0000E+00	4	.0000E+00	5	.0000E+00	6	.0000E+00	7	.0000E+00
8	.0000E+00	9	.0000E+00	10	.0000E+00	11	.0000E+00	12	.0000E+00	13	.0000E+00	14	.0000E+00
15	.0000E+00	16	.0000E+00	17	.0000E+00	18	.0000E+00	19	.0000E+00	20	.0000E+00	21	.0000E+00
22	.0000E+00	23	.0000E+00	24	.0000E+00								

DAY OF WEEK = SUNDAY

1	.0000E+00	2	.0000E+00	3	.0000E+00	4	.0000E+00	5	.0000E+00	6	.0000E+00	7	.0000E+00
8	.0000E+00	9	.0000E+00	10	.0000E+00	11	.0000E+00	12	.0000E+00	13	.0000E+00	14	.0000E+00
15	.0000E+00	16	.0000E+00	17	.0000E+00	18	.0000E+00	19	.0000E+00	20	.0000E+00	21	.0000E+00
22	.0000E+00	23	.0000E+00	24	.0000E+00								

* SOURCE EMISSION RATE SCALARS WHICH VARY DIURNALLY AND BY DAY OF WEEK (HRDOW7) *

SOURCE ID = L0000067 ; SOURCE TYPE = VOLUME :

HOUR	SCALAR	HOUR	SCALAR	HOUR	SCALAR	HOUR	SCALAR	HOUR	SCALAR	HOUR	SCALAR	HOUR	SCALAR
DAY OF WEEK = MONDAY													
1	.0000E+00	2	.0000E+00	3	.0000E+00	4	.0000E+00	5	.0000E+00	6	.0000E+00	7	.0000E+00
8	.1000E+01	9	.1000E+01	10	.1000E+01	11	.1000E+01	12	.1000E+01	13	.1000E+01	14	.1000E+01
15	.1000E+01	16	.0000E+00	17	.0000E+00	18	.0000E+00	19	.0000E+00	20	.0000E+00	21	.0000E+00
22	.0000E+00	23	.0000E+00	24	.0000E+00								
DAY OF WEEK = TUESDAY													
1	.0000E+00	2	.0000E+00	3	.0000E+00	4	.0000E+00	5	.0000E+00	6	.0000E+00	7	.0000E+00
8	.1000E+01	9	.1000E+01	10	.1000E+01	11	.1000E+01	12	.1000E+01	13	.1000E+01	14	.1000E+01
15	.1000E+01	16	.0000E+00	17	.0000E+00	18	.0000E+00	19	.0000E+00	20	.0000E+00	21	.0000E+00
22	.0000E+00	23	.0000E+00	24	.0000E+00								
DAY OF WEEK = WEDNESDY													
1	.0000E+00	2	.0000E+00	3	.0000E+00	4	.0000E+00	5	.0000E+00	6	.0000E+00	7	.0000E+00
8	.1000E+01	9	.1000E+01	10	.1000E+01	11	.1000E+01	12	.1000E+01	13	.1000E+01	14	.1000E+01
15	.1000E+01	16	.0000E+00	17	.0000E+00	18	.0000E+00	19	.0000E+00	20	.0000E+00	21	.0000E+00
22	.0000E+00	23	.0000E+00	24	.0000E+00								
DAY OF WEEK = THURSDAY													
1	.0000E+00	2	.0000E+00	3	.0000E+00	4	.0000E+00	5	.0000E+00	6	.0000E+00	7	.0000E+00
8	.1000E+01	9	.1000E+01	10	.1000E+01	11	.1000E+01	12	.1000E+01	13	.1000E+01	14	.1000E+01
15	.1000E+01	16	.0000E+00	17	.0000E+00	18	.0000E+00	19	.0000E+00	20	.0000E+00	21	.0000E+00
22	.0000E+00	23	.0000E+00	24	.0000E+00								
DAY OF WEEK = FRIDAY													
1	.0000E+00	2	.0000E+00	3	.0000E+00	4	.0000E+00	5	.0000E+00	6	.0000E+00	7	.0000E+00
8	.1000E+01	9	.1000E+01	10	.1000E+01	11	.1000E+01	12	.1000E+01	13	.1000E+01	14	.1000E+01
15	.1000E+01	16	.0000E+00	17	.0000E+00	18	.0000E+00	19	.0000E+00	20	.0000E+00	21	.0000E+00
22	.0000E+00	23	.0000E+00	24	.0000E+00								
DAY OF WEEK = SATURDAY													
1	.0000E+00	2	.0000E+00	3	.0000E+00	4	.0000E+00	5	.0000E+00	6	.0000E+00	7	.0000E+00
8	.0000E+00	9	.0000E+00	10	.0000E+00	11	.0000E+00	12	.0000E+00	13	.0000E+00	14	.0000E+00
15	.0000E+00	16	.0000E+00	17	.0000E+00	18	.0000E+00	19	.0000E+00	20	.0000E+00	21	.0000E+00
22	.0000E+00	23	.0000E+00	24	.0000E+00								
DAY OF WEEK = SUNDAY													
1	.0000E+00	2	.0000E+00	3	.0000E+00	4	.0000E+00	5	.0000E+00	6	.0000E+00	7	.0000E+00
8	.0000E+00	9	.0000E+00	10	.0000E+00	11	.0000E+00	12	.0000E+00	13	.0000E+00	14	.0000E+00
15	.0000E+00	16	.0000E+00	17	.0000E+00	18	.0000E+00	19	.0000E+00	20	.0000E+00	21	.0000E+00
22	.0000E+00	23	.0000E+00	24	.0000E+00								

* SOURCE EMISSION RATE SCALARS WHICH VARY DIURNALLY AND BY DAY OF WEEK (HRDOW7) *

SOURCE ID = L0000068 ; SOURCE TYPE = VOLUME :

HOUR	SCALAR	HOUR	SCALAR	HOUR	SCALAR	HOUR	SCALAR	HOUR	SCALAR	HOUR	SCALAR	HOUR	SCALAR

DAY OF WEEK = MONDAY

1	.0000E+00	2	.0000E+00	3	.0000E+00	4	.0000E+00	5	.0000E+00	6	.0000E+00	7	.0000E+00
8	.1000E+01	9	.1000E+01	10	.1000E+01	11	.1000E+01	12	.1000E+01	13	.1000E+01	14	.1000E+01
15	.1000E+01	16	.0000E+00	17	.0000E+00	18	.0000E+00	19	.0000E+00	20	.0000E+00	21	.0000E+00
22	.0000E+00	23	.0000E+00	24	.0000E+00								

DAY OF WEEK = TUESDAY

1	.0000E+00	2	.0000E+00	3	.0000E+00	4	.0000E+00	5	.0000E+00	6	.0000E+00	7	.0000E+00
8	.1000E+01	9	.1000E+01	10	.1000E+01	11	.1000E+01	12	.1000E+01	13	.1000E+01	14	.1000E+01
15	.1000E+01	16	.0000E+00	17	.0000E+00	18	.0000E+00	19	.0000E+00	20	.0000E+00	21	.0000E+00
22	.0000E+00	23	.0000E+00	24	.0000E+00								

DAY OF WEEK = WEDNESDY

1	.0000E+00	2	.0000E+00	3	.0000E+00	4	.0000E+00	5	.0000E+00	6	.0000E+00	7	.0000E+00
8	.1000E+01	9	.1000E+01	10	.1000E+01	11	.1000E+01	12	.1000E+01	13	.1000E+01	14	.1000E+01
15	.1000E+01	16	.0000E+00	17	.0000E+00	18	.0000E+00	19	.0000E+00	20	.0000E+00	21	.0000E+00
22	.0000E+00	23	.0000E+00	24	.0000E+00								

DAY OF WEEK = THURSDAY

1	.0000E+00	2	.0000E+00	3	.0000E+00	4	.0000E+00	5	.0000E+00	6	.0000E+00	7	.0000E+00
8	.1000E+01	9	.1000E+01	10	.1000E+01	11	.1000E+01	12	.1000E+01	13	.1000E+01	14	.1000E+01
15	.1000E+01	16	.0000E+00	17	.0000E+00	18	.0000E+00	19	.0000E+00	20	.0000E+00	21	.0000E+00
22	.0000E+00	23	.0000E+00	24	.0000E+00								

DAY OF WEEK = FRIDAY

1	.0000E+00	2	.0000E+00	3	.0000E+00	4	.0000E+00	5	.0000E+00	6	.0000E+00	7	.0000E+00
8	.1000E+01	9	.1000E+01	10	.1000E+01	11	.1000E+01	12	.1000E+01	13	.1000E+01	14	.1000E+01
15	.1000E+01	16	.0000E+00	17	.0000E+00	18	.0000E+00	19	.0000E+00	20	.0000E+00	21	.0000E+00
22	.0000E+00	23	.0000E+00	24	.0000E+00								

DAY OF WEEK = SATURDAY

1	.0000E+00	2	.0000E+00	3	.0000E+00	4	.0000E+00	5	.0000E+00	6	.0000E+00	7	.0000E+00
8	.0000E+00	9	.0000E+00	10	.0000E+00	11	.0000E+00	12	.0000E+00	13	.0000E+00	14	.0000E+00
15	.0000E+00	16	.0000E+00	17	.0000E+00	18	.0000E+00	19	.0000E+00	20	.0000E+00	21	.0000E+00
22	.0000E+00	23	.0000E+00	24	.0000E+00								

DAY OF WEEK = SUNDAY

1	.0000E+00	2	.0000E+00	3	.0000E+00	4	.0000E+00	5	.0000E+00	6	.0000E+00	7	.0000E+00
8	.0000E+00	9	.0000E+00	10	.0000E+00	11	.0000E+00	12	.0000E+00	13	.0000E+00	14	.0000E+00
15	.0000E+00	16	.0000E+00	17	.0000E+00	18	.0000E+00	19	.0000E+00	20	.0000E+00	21	.0000E+00
22	.0000E+00	23	.0000E+00	24	.0000E+00								

*** MODELOPTs: RegDFAULT CONC ELEV URBAN ADJ_U*

* SOURCE EMISSION RATE SCALARS WHICH VARY DIURNALLY AND BY DAY OF WEEK (HRDOW7) *

SOURCE ID = L0000069 ; SOURCE TYPE = VOLUME :

HOUR	SCALAR	HOUR	SCALAR	HOUR	SCALAR	HOUR	SCALAR	HOUR	SCALAR	HOUR	SCALAR	HOUR	SCALAR

DAY OF WEEK = MONDAY

1	.0000E+00	2	.0000E+00	3	.0000E+00	4	.0000E+00	5	.0000E+00	6	.0000E+00	7	.0000E+00
8	.1000E+01	9	.1000E+01	10	.1000E+01	11	.1000E+01	12	.1000E+01	13	.1000E+01	14	.1000E+01
15	.1000E+01	16	.0000E+00	17	.0000E+00	18	.0000E+00	19	.0000E+00	20	.0000E+00	21	.0000E+00
22	.0000E+00	23	.0000E+00	24	.0000E+00								

DAY OF WEEK = TUESDAY

1	.0000E+00	2	.0000E+00	3	.0000E+00	4	.0000E+00	5	.0000E+00	6	.0000E+00	7	.0000E+00
8	.1000E+01	9	.1000E+01	10	.1000E+01	11	.1000E+01	12	.1000E+01	13	.1000E+01	14	.1000E+01
15	.1000E+01	16	.0000E+00	17	.0000E+00	18	.0000E+00	19	.0000E+00	20	.0000E+00	21	.0000E+00
22	.0000E+00	23	.0000E+00	24	.0000E+00								

DAY OF WEEK = WEDNESDY

1	.0000E+00	2	.0000E+00	3	.0000E+00	4	.0000E+00	5	.0000E+00	6	.0000E+00	7	.0000E+00
8	.1000E+01	9	.1000E+01	10	.1000E+01	11	.1000E+01	12	.1000E+01	13	.1000E+01	14	.1000E+01
15	.1000E+01	16	.0000E+00	17	.0000E+00	18	.0000E+00	19	.0000E+00	20	.0000E+00	21	.0000E+00
22	.0000E+00	23	.0000E+00	24	.0000E+00								

DAY OF WEEK = THURSDAY

1	.0000E+00	2	.0000E+00	3	.0000E+00	4	.0000E+00	5	.0000E+00	6	.0000E+00	7	.0000E+00
8	.1000E+01	9	.1000E+01	10	.1000E+01	11	.1000E+01	12	.1000E+01	13	.1000E+01	14	.1000E+01
15	.1000E+01	16	.0000E+00	17	.0000E+00	18	.0000E+00	19	.0000E+00	20	.0000E+00	21	.0000E+00
22	.0000E+00	23	.0000E+00	24	.0000E+00								

DAY OF WEEK = FRIDAY

1	.0000E+00	2	.0000E+00	3	.0000E+00	4	.0000E+00	5	.0000E+00	6	.0000E+00	7	.0000E+00
8	.1000E+01	9	.1000E+01	10	.1000E+01	11	.1000E+01	12	.1000E+01	13	.1000E+01	14	.1000E+01
15	.1000E+01	16	.0000E+00	17	.0000E+00	18	.0000E+00	19	.0000E+00	20	.0000E+00	21	.0000E+00
22	.0000E+00	23	.0000E+00	24	.0000E+00								

DAY OF WEEK = SATURDAY

1	.0000E+00	2	.0000E+00	3	.0000E+00	4	.0000E+00	5	.0000E+00	6	.0000E+00	7	.0000E+00
8	.0000E+00	9	.0000E+00	10	.0000E+00	11	.0000E+00	12	.0000E+00	13	.0000E+00	14	.0000E+00
15	.0000E+00	16	.0000E+00	17	.0000E+00	18	.0000E+00	19	.0000E+00	20	.0000E+00	21	.0000E+00
22	.0000E+00	23	.0000E+00	24	.0000E+00								

DAY OF WEEK = SUNDAY

1	.0000E+00	2	.0000E+00	3	.0000E+00	4	.0000E+00	5	.0000E+00	6	.0000E+00	7	.0000E+00
8	.0000E+00	9	.0000E+00	10	.0000E+00	11	.0000E+00	12	.0000E+00	13	.0000E+00	14	.0000E+00
15	.0000E+00	16	.0000E+00	17	.0000E+00	18	.0000E+00	19	.0000E+00	20	.0000E+00	21	.0000E+00
22	.0000E+00	23	.0000E+00	24	.0000E+00								

*** MODELOPTs: RegDFAULT CONC ELEV URBAN ADJ_U*

* SOURCE EMISSION RATE SCALARS WHICH VARY DIURNALLY AND BY DAY OF WEEK (HRDOW7) *

SOURCE ID = L0000070 ; SOURCE TYPE = VOLUME :

HOUR	SCALAR	HOUR	SCALAR	HOUR	SCALAR	HOUR	SCALAR	HOUR	SCALAR	HOUR	SCALAR	HOUR	SCALAR	HOUR	SCALAR
DAY OF WEEK = MONDAY															
1	.0000E+00	2	.0000E+00	3	.0000E+00	4	.0000E+00	5	.0000E+00	6	.0000E+00	7	.0000E+00	8	.1000E+01
9	.1000E+01	10	.1000E+01	11	.1000E+01	12	.1000E+01	13	.1000E+01	14	.1000E+01	15	.1000E+01	16	.0000E+00
17	.0000E+00	18	.0000E+00	19	.0000E+00	20	.0000E+00	21	.0000E+00	22	.0000E+00	23	.0000E+00	24	.0000E+00
DAY OF WEEK = TUESDAY															
1	.0000E+00	2	.0000E+00	3	.0000E+00	4	.0000E+00	5	.0000E+00	6	.0000E+00	7	.0000E+00	8	.1000E+01
9	.1000E+01	10	.1000E+01	11	.1000E+01	12	.1000E+01	13	.1000E+01	14	.1000E+01	15	.1000E+01	16	.0000E+00
17	.0000E+00	18	.0000E+00	19	.0000E+00	20	.0000E+00	21	.0000E+00	22	.0000E+00	23	.0000E+00	24	.0000E+00
DAY OF WEEK = WEDNESDY															
1	.0000E+00	2	.0000E+00	3	.0000E+00	4	.0000E+00	5	.0000E+00	6	.0000E+00	7	.0000E+00	8	.1000E+01
9	.1000E+01	10	.1000E+01	11	.1000E+01	12	.1000E+01	13	.1000E+01	14	.1000E+01	15	.1000E+01	16	.0000E+00
17	.0000E+00	18	.0000E+00	19	.0000E+00	20	.0000E+00	21	.0000E+00	22	.0000E+00	23	.0000E+00	24	.0000E+00
DAY OF WEEK = THURSDAY															
1	.0000E+00	2	.0000E+00	3	.0000E+00	4	.0000E+00	5	.0000E+00	6	.0000E+00	7	.0000E+00	8	.1000E+01
9	.1000E+01	10	.1000E+01	11	.1000E+01	12	.1000E+01	13	.1000E+01	14	.1000E+01	15	.1000E+01	16	.0000E+00
17	.0000E+00	18	.0000E+00	19	.0000E+00	20	.0000E+00	21	.0000E+00	22	.0000E+00	23	.0000E+00	24	.0000E+00
DAY OF WEEK = FRIDAY															
1	.0000E+00	2	.0000E+00	3	.0000E+00	4	.0000E+00	5	.0000E+00	6	.0000E+00	7	.0000E+00	8	.1000E+01
9	.1000E+01	10	.1000E+01	11	.1000E+01	12	.1000E+01	13	.1000E+01	14	.1000E+01	15	.1000E+01	16	.0000E+00
17	.0000E+00	18	.0000E+00	19	.0000E+00	20	.0000E+00	21	.0000E+00	22	.0000E+00	23	.0000E+00	24	.0000E+00
DAY OF WEEK = SATURDAY															
1	.0000E+00	2	.0000E+00	3	.0000E+00	4	.0000E+00	5	.0000E+00	6	.0000E+00	7	.0000E+00	8	.0000E+00
9	.0000E+00	10	.0000E+00	11	.0000E+00	12	.0000E+00	13	.0000E+00	14	.0000E+00	15	.0000E+00	16	.0000E+00
17	.0000E+00	18	.0000E+00	19	.0000E+00	20	.0000E+00	21	.0000E+00	22	.0000E+00	23	.0000E+00	24	.0000E+00
DAY OF WEEK = SUNDAY															
1	.0000E+00	2	.0000E+00	3	.0000E+00	4	.0000E+00	5	.0000E+00	6	.0000E+00	7	.0000E+00	8	.0000E+00
9	.0000E+00	10	.0000E+00	11	.0000E+00	12	.0000E+00	13	.0000E+00	14	.0000E+00	15	.0000E+00	16	.0000E+00
17	.0000E+00	18	.0000E+00	19	.0000E+00	20	.0000E+00	21	.0000E+00	22	.0000E+00	23	.0000E+00	24	.0000E+00

*** MODELOPTs: RegDFAULT CONC ELEV URBAN ADJ_U*

* SOURCE EMISSION RATE SCALARS WHICH VARY DIURNALLY AND BY DAY OF WEEK (HRDOW7) *

SOURCE ID = L0000071 ; SOURCE TYPE = VOLUME :

HOUR	SCALAR	HOUR	SCALAR	HOUR	SCALAR	HOUR	SCALAR	HOUR	SCALAR	HOUR	SCALAR	HOUR	SCALAR	HOUR	SCALAR
DAY OF WEEK = MONDAY															
1	.0000E+00	2	.0000E+00	3	.0000E+00	4	.0000E+00	5	.0000E+00	6	.0000E+00	7	.0000E+00	8	.1000E+01
9	.1000E+01	10	.1000E+01	11	.1000E+01	12	.1000E+01	13	.1000E+01	14	.1000E+01	15	.1000E+01	16	.0000E+00
17	.0000E+00	18	.0000E+00	19	.0000E+00	20	.0000E+00	21	.0000E+00	22	.0000E+00	23	.0000E+00	24	.0000E+00
DAY OF WEEK = TUESDAY															
1	.0000E+00	2	.0000E+00	3	.0000E+00	4	.0000E+00	5	.0000E+00	6	.0000E+00	7	.0000E+00	8	.1000E+01
9	.1000E+01	10	.1000E+01	11	.1000E+01	12	.1000E+01	13	.1000E+01	14	.1000E+01	15	.1000E+01	16	.0000E+00
17	.0000E+00	18	.0000E+00	19	.0000E+00	20	.0000E+00	21	.0000E+00	22	.0000E+00	23	.0000E+00	24	.0000E+00
DAY OF WEEK = WEDNESDY															
1	.0000E+00	2	.0000E+00	3	.0000E+00	4	.0000E+00	5	.0000E+00	6	.0000E+00	7	.0000E+00	8	.1000E+01
9	.1000E+01	10	.1000E+01	11	.1000E+01	12	.1000E+01	13	.1000E+01	14	.1000E+01	15	.1000E+01	16	.0000E+00
17	.0000E+00	18	.0000E+00	19	.0000E+00	20	.0000E+00	21	.0000E+00	22	.0000E+00	23	.0000E+00	24	.0000E+00
DAY OF WEEK = THURSDAY															
1	.0000E+00	2	.0000E+00	3	.0000E+00	4	.0000E+00	5	.0000E+00	6	.0000E+00	7	.0000E+00	8	.1000E+01
9	.1000E+01	10	.1000E+01	11	.1000E+01	12	.1000E+01	13	.1000E+01	14	.1000E+01	15	.1000E+01	16	.0000E+00
17	.0000E+00	18	.0000E+00	19	.0000E+00	20	.0000E+00	21	.0000E+00	22	.0000E+00	23	.0000E+00	24	.0000E+00
DAY OF WEEK = FRIDAY															
1	.0000E+00	2	.0000E+00	3	.0000E+00	4	.0000E+00	5	.0000E+00	6	.0000E+00	7	.0000E+00	8	.1000E+01
9	.1000E+01	10	.1000E+01	11	.1000E+01	12	.1000E+01	13	.1000E+01	14	.1000E+01	15	.1000E+01	16	.0000E+00
17	.0000E+00	18	.0000E+00	19	.0000E+00	20	.0000E+00	21	.0000E+00	22	.0000E+00	23	.0000E+00	24	.0000E+00
DAY OF WEEK = SATURDAY															
1	.0000E+00	2	.0000E+00	3	.0000E+00	4	.0000E+00	5	.0000E+00	6	.0000E+00	7	.0000E+00	8	.0000E+00
9	.0000E+00	10	.0000E+00	11	.0000E+00	12	.0000E+00	13	.0000E+00	14	.0000E+00	15	.0000E+00	16	.0000E+00
17	.0000E+00	18	.0000E+00	19	.0000E+00	20	.0000E+00	21	.0000E+00	22	.0000E+00	23	.0000E+00	24	.0000E+00
DAY OF WEEK = SUNDAY															
1	.0000E+00	2	.0000E+00	3	.0000E+00	4	.0000E+00	5	.0000E+00	6	.0000E+00	7	.0000E+00	8	.0000E+00
9	.0000E+00	10	.0000E+00	11	.0000E+00	12	.0000E+00	13	.0000E+00	14	.0000E+00	15	.0000E+00	16	.0000E+00
17	.0000E+00	18	.0000E+00	19	.0000E+00	20	.0000E+00	21	.0000E+00	22	.0000E+00	23	.0000E+00	24	.0000E+00

* SOURCE EMISSION RATE SCALARS WHICH VARY DIURNALLY AND BY DAY OF WEEK (HRDOW7) *

SOURCE ID = L0000072 ; SOURCE TYPE = VOLUME :

HOUR	SCALAR	HOUR	SCALAR	HOUR	SCALAR	HOUR	SCALAR	HOUR	SCALAR	HOUR	SCALAR	HOUR	SCALAR
DAY OF WEEK = MONDAY													
1	.0000E+00	2	.0000E+00	3	.0000E+00	4	.0000E+00	5	.0000E+00	6	.0000E+00	7	.0000E+00
8	.1000E+01	9	.1000E+01	10	.1000E+01	11	.1000E+01	12	.1000E+01	13	.1000E+01	14	.1000E+01
15	.1000E+01	16	.0000E+00	17	.0000E+00	18	.0000E+00	19	.0000E+00	20	.0000E+00	21	.0000E+00
22	.0000E+00	23	.0000E+00	24	.0000E+00								
DAY OF WEEK = TUESDAY													
1	.0000E+00	2	.0000E+00	3	.0000E+00	4	.0000E+00	5	.0000E+00	6	.0000E+00	7	.0000E+00
8	.1000E+01	9	.1000E+01	10	.1000E+01	11	.1000E+01	12	.1000E+01	13	.1000E+01	14	.1000E+01
15	.1000E+01	16	.0000E+00	17	.0000E+00	18	.0000E+00	19	.0000E+00	20	.0000E+00	21	.0000E+00
22	.0000E+00	23	.0000E+00	24	.0000E+00								
DAY OF WEEK = WEDNESDY													
1	.0000E+00	2	.0000E+00	3	.0000E+00	4	.0000E+00	5	.0000E+00	6	.0000E+00	7	.0000E+00
8	.1000E+01	9	.1000E+01	10	.1000E+01	11	.1000E+01	12	.1000E+01	13	.1000E+01	14	.1000E+01
15	.1000E+01	16	.0000E+00	17	.0000E+00	18	.0000E+00	19	.0000E+00	20	.0000E+00	21	.0000E+00
22	.0000E+00	23	.0000E+00	24	.0000E+00								
DAY OF WEEK = THURSDAY													
1	.0000E+00	2	.0000E+00	3	.0000E+00	4	.0000E+00	5	.0000E+00	6	.0000E+00	7	.0000E+00
8	.1000E+01	9	.1000E+01	10	.1000E+01	11	.1000E+01	12	.1000E+01	13	.1000E+01	14	.1000E+01
15	.1000E+01	16	.0000E+00	17	.0000E+00	18	.0000E+00	19	.0000E+00	20	.0000E+00	21	.0000E+00
22	.0000E+00	23	.0000E+00	24	.0000E+00								
DAY OF WEEK = FRIDAY													
1	.0000E+00	2	.0000E+00	3	.0000E+00	4	.0000E+00	5	.0000E+00	6	.0000E+00	7	.0000E+00
8	.1000E+01	9	.1000E+01	10	.1000E+01	11	.1000E+01	12	.1000E+01	13	.1000E+01	14	.1000E+01
15	.1000E+01	16	.0000E+00	17	.0000E+00	18	.0000E+00	19	.0000E+00	20	.0000E+00	21	.0000E+00
22	.0000E+00	23	.0000E+00	24	.0000E+00								
DAY OF WEEK = SATURDAY													
1	.0000E+00	2	.0000E+00	3	.0000E+00	4	.0000E+00	5	.0000E+00	6	.0000E+00	7	.0000E+00
8	.0000E+00	9	.0000E+00	10	.0000E+00	11	.0000E+00	12	.0000E+00	13	.0000E+00	14	.0000E+00
15	.0000E+00	16	.0000E+00	17	.0000E+00	18	.0000E+00	19	.0000E+00	20	.0000E+00	21	.0000E+00
22	.0000E+00	23	.0000E+00	24	.0000E+00								
DAY OF WEEK = SUNDAY													
1	.0000E+00	2	.0000E+00	3	.0000E+00	4	.0000E+00	5	.0000E+00	6	.0000E+00	7	.0000E+00
8	.0000E+00	9	.0000E+00	10	.0000E+00	11	.0000E+00	12	.0000E+00	13	.0000E+00	14	.0000E+00
15	.0000E+00	16	.0000E+00	17	.0000E+00	18	.0000E+00	19	.0000E+00	20	.0000E+00	21	.0000E+00
22	.0000E+00	23	.0000E+00	24	.0000E+00								

* SOURCE EMISSION RATE SCALARS WHICH VARY DIURNALLY AND BY DAY OF WEEK (HRDOW7) *

SOURCE ID = L0000073 ; SOURCE TYPE = VOLUME :

HOUR	SCALAR	HOUR	SCALAR	HOUR	SCALAR	HOUR	SCALAR	HOUR	SCALAR	HOUR	SCALAR	HOUR	SCALAR

DAY OF WEEK = MONDAY

1	.0000E+00	2	.0000E+00	3	.0000E+00	4	.0000E+00	5	.0000E+00	6	.0000E+00	7	.0000E+00
8	.1000E+01	9	.1000E+01	10	.1000E+01	11	.1000E+01	12	.1000E+01	13	.1000E+01	14	.1000E+01
15	.1000E+01	16	.0000E+00	17	.0000E+00	18	.0000E+00	19	.0000E+00	20	.0000E+00	21	.0000E+00
22	.0000E+00	23	.0000E+00	24	.0000E+00								

DAY OF WEEK = TUESDAY

1	.0000E+00	2	.0000E+00	3	.0000E+00	4	.0000E+00	5	.0000E+00	6	.0000E+00	7	.0000E+00
8	.1000E+01	9	.1000E+01	10	.1000E+01	11	.1000E+01	12	.1000E+01	13	.1000E+01	14	.1000E+01
15	.1000E+01	16	.0000E+00	17	.0000E+00	18	.0000E+00	19	.0000E+00	20	.0000E+00	21	.0000E+00
22	.0000E+00	23	.0000E+00	24	.0000E+00								

DAY OF WEEK = WEDNESDY

1	.0000E+00	2	.0000E+00	3	.0000E+00	4	.0000E+00	5	.0000E+00	6	.0000E+00	7	.0000E+00
8	.1000E+01	9	.1000E+01	10	.1000E+01	11	.1000E+01	12	.1000E+01	13	.1000E+01	14	.1000E+01
15	.1000E+01	16	.0000E+00	17	.0000E+00	18	.0000E+00	19	.0000E+00	20	.0000E+00	21	.0000E+00
22	.0000E+00	23	.0000E+00	24	.0000E+00								

DAY OF WEEK = THURSDAY

1	.0000E+00	2	.0000E+00	3	.0000E+00	4	.0000E+00	5	.0000E+00	6	.0000E+00	7	.0000E+00
8	.1000E+01	9	.1000E+01	10	.1000E+01	11	.1000E+01	12	.1000E+01	13	.1000E+01	14	.1000E+01
15	.1000E+01	16	.0000E+00	17	.0000E+00	18	.0000E+00	19	.0000E+00	20	.0000E+00	21	.0000E+00
22	.0000E+00	23	.0000E+00	24	.0000E+00								

DAY OF WEEK = FRIDAY

1	.0000E+00	2	.0000E+00	3	.0000E+00	4	.0000E+00	5	.0000E+00	6	.0000E+00	7	.0000E+00
8	.1000E+01	9	.1000E+01	10	.1000E+01	11	.1000E+01	12	.1000E+01	13	.1000E+01	14	.1000E+01
15	.1000E+01	16	.0000E+00	17	.0000E+00	18	.0000E+00	19	.0000E+00	20	.0000E+00	21	.0000E+00
22	.0000E+00	23	.0000E+00	24	.0000E+00								

DAY OF WEEK = SATURDAY

1	.0000E+00	2	.0000E+00	3	.0000E+00	4	.0000E+00	5	.0000E+00	6	.0000E+00	7	.0000E+00
8	.0000E+00	9	.0000E+00	10	.0000E+00	11	.0000E+00	12	.0000E+00	13	.0000E+00	14	.0000E+00
15	.0000E+00	16	.0000E+00	17	.0000E+00	18	.0000E+00	19	.0000E+00	20	.0000E+00	21	.0000E+00
22	.0000E+00	23	.0000E+00	24	.0000E+00								

DAY OF WEEK = SUNDAY

1	.0000E+00	2	.0000E+00	3	.0000E+00	4	.0000E+00	5	.0000E+00	6	.0000E+00	7	.0000E+00
8	.0000E+00	9	.0000E+00	10	.0000E+00	11	.0000E+00	12	.0000E+00	13	.0000E+00	14	.0000E+00
15	.0000E+00	16	.0000E+00	17	.0000E+00	18	.0000E+00	19	.0000E+00	20	.0000E+00	21	.0000E+00
22	.0000E+00	23	.0000E+00	24	.0000E+00								

SOURCE ID = L0000074 ; SOURCE TYPE = VOLUME :

HOUR	SCALAR	HOUR	SCALAR	HOUR	SCALAR	HOUR	SCALAR	HOUR	SCALAR	HOUR	SCALAR	HOUR	SCALAR
DAY OF WEEK = MONDAY													
1	.0000E+00	2	.0000E+00	3	.0000E+00	4	.0000E+00	5	.0000E+00	6	.0000E+00	7	.0000E+00
8	.1000E+01	9	.1000E+01	10	.1000E+01	11	.1000E+01	12	.1000E+01	13	.1000E+01	14	.1000E+01
15	.1000E+01	16	.0000E+00	17	.0000E+00	18	.0000E+00	19	.0000E+00	20	.0000E+00	21	.0000E+00
22	.0000E+00	23	.0000E+00	24	.0000E+00								
DAY OF WEEK = TUESDAY													
1	.0000E+00	2	.0000E+00	3	.0000E+00	4	.0000E+00	5	.0000E+00	6	.0000E+00	7	.0000E+00
8	.1000E+01	9	.1000E+01	10	.1000E+01	11	.1000E+01	12	.1000E+01	13	.1000E+01	14	.1000E+01
15	.1000E+01	16	.0000E+00	17	.0000E+00	18	.0000E+00	19	.0000E+00	20	.0000E+00	21	.0000E+00
22	.0000E+00	23	.0000E+00	24	.0000E+00								
DAY OF WEEK = WEDNESDY													
1	.0000E+00	2	.0000E+00	3	.0000E+00	4	.0000E+00	5	.0000E+00	6	.0000E+00	7	.0000E+00
8	.1000E+01	9	.1000E+01	10	.1000E+01	11	.1000E+01	12	.1000E+01	13	.1000E+01	14	.1000E+01
15	.1000E+01	16	.0000E+00	17	.0000E+00	18	.0000E+00	19	.0000E+00	20	.0000E+00	21	.0000E+00
22	.0000E+00	23	.0000E+00	24	.0000E+00								
DAY OF WEEK = THURSDAY													
1	.0000E+00	2	.0000E+00	3	.0000E+00	4	.0000E+00	5	.0000E+00	6	.0000E+00	7	.0000E+00
8	.1000E+01	9	.1000E+01	10	.1000E+01	11	.1000E+01	12	.1000E+01	13	.1000E+01	14	.1000E+01
15	.1000E+01	16	.0000E+00	17	.0000E+00	18	.0000E+00	19	.0000E+00	20	.0000E+00	21	.0000E+00
22	.0000E+00	23	.0000E+00	24	.0000E+00								
DAY OF WEEK = FRIDAY													
1	.0000E+00	2	.0000E+00	3	.0000E+00	4	.0000E+00	5	.0000E+00	6	.0000E+00	7	.0000E+00
8	.1000E+01	9	.1000E+01	10	.1000E+01	11	.1000E+01	12	.1000E+01	13	.1000E+01	14	.1000E+01
15	.1000E+01	16	.0000E+00	17	.0000E+00	18	.0000E+00	19	.0000E+00	20	.0000E+00	21	.0000E+00
22	.0000E+00	23	.0000E+00	24	.0000E+00								
DAY OF WEEK = SATURDAY													
1	.0000E+00	2	.0000E+00	3	.0000E+00	4	.0000E+00	5	.0000E+00	6	.0000E+00	7	.0000E+00
8	.0000E+00	9	.0000E+00	10	.0000E+00	11	.0000E+00	12	.0000E+00	13	.0000E+00	14	.0000E+00
15	.0000E+00	16	.0000E+00	17	.0000E+00	18	.0000E+00	19	.0000E+00	20	.0000E+00	21	.0000E+00
22	.0000E+00	23	.0000E+00	24	.0000E+00								
DAY OF WEEK = SUNDAY													
1	.0000E+00	2	.0000E+00	3	.0000E+00	4	.0000E+00	5	.0000E+00	6	.0000E+00	7	.0000E+00
8	.0000E+00	9	.0000E+00	10	.0000E+00	11	.0000E+00	12	.0000E+00	13	.0000E+00	14	.0000E+00
15	.0000E+00	16	.0000E+00	17	.0000E+00	18	.0000E+00	19	.0000E+00	20	.0000E+00	21	.0000E+00
22	.0000E+00	23	.0000E+00	24	.0000E+00								

(HRDOW7) *

SOURCE ID = L0000075 ; SOURCE TYPE = VOLUME :
HOUR SCALAR HOUR SCALAR HOUR SCALAR HOUR SCALAR HOUR SCALAR HOUR SCALAR HOUR SCALAR HOUR SCALAR

DAY OF WEEK = MONDAY

1 .0000E+00 2 .0000E+00 3 .0000E+00 4 .0000E+00 5 .0000E+00 6 .0000E+00 7 .0000E+00 8 .1000E+01
9 .1000E+01 10 .1000E+01 11 .1000E+01 12 .1000E+01 13 .1000E+01 14 .1000E+01 15 .1000E+01 16 .0000E+00
17 .0000E+00 18 .0000E+00 19 .0000E+00 20 .0000E+00 21 .0000E+00 22 .0000E+00 23 .0000E+00 24 .0000E+00

DAY OF WEEK = TUESDAY

1 .0000E+00 2 .0000E+00 3 .0000E+00 4 .0000E+00 5 .0000E+00 6 .0000E+00 7 .0000E+00 8 .1000E+01
9 .1000E+01 10 .1000E+01 11 .1000E+01 12 .1000E+01 13 .1000E+01 14 .1000E+01 15 .1000E+01 16 .0000E+00
17 .0000E+00 18 .0000E+00 19 .0000E+00 20 .0000E+00 21 .0000E+00 22 .0000E+00 23 .0000E+00 24 .0000E+00

DAY OF WEEK = WEDNESDY

1 .0000E+00 2 .0000E+00 3 .0000E+00 4 .0000E+00 5 .0000E+00 6 .0000E+00 7 .0000E+00 8 .1000E+01
9 .1000E+01 10 .1000E+01 11 .1000E+01 12 .1000E+01 13 .1000E+01 14 .1000E+01 15 .1000E+01 16 .0000E+00
17 .0000E+00 18 .0000E+00 19 .0000E+00 20 .0000E+00 21 .0000E+00 22 .0000E+00 23 .0000E+00 24 .0000E+00

DAY OF WEEK = THURSDAY

1 .0000E+00 2 .0000E+00 3 .0000E+00 4 .0000E+00 5 .0000E+00 6 .0000E+00 7 .0000E+00 8 .1000E+01
9 .1000E+01 10 .1000E+01 11 .1000E+01 12 .1000E+01 13 .1000E+01 14 .1000E+01 15 .1000E+01 16 .0000E+00
17 .0000E+00 18 .0000E+00 19 .0000E+00 20 .0000E+00 21 .0000E+00 22 .0000E+00 23 .0000E+00 24 .0000E+00

DAY OF WEEK = FRIDAY

1 .0000E+00 2 .0000E+00 3 .0000E+00 4 .0000E+00 5 .0000E+00 6 .0000E+00 7 .0000E+00 8 .1000E+01
9 .1000E+01 10 .1000E+01 11 .1000E+01 12 .1000E+01 13 .1000E+01 14 .1000E+01 15 .1000E+01 16 .0000E+00
17 .0000E+00 18 .0000E+00 19 .0000E+00 20 .0000E+00 21 .0000E+00 22 .0000E+00 23 .0000E+00 24 .0000E+00

DAY OF WEEK = SATURDAY

1 .0000E+00 2 .0000E+00 3 .0000E+00 4 .0000E+00 5 .0000E+00 6 .0000E+00 7 .0000E+00 8 .0000E+00
9 .0000E+00 10 .0000E+00 11 .0000E+00 12 .0000E+00 13 .0000E+00 14 .0000E+00 15 .0000E+00 16 .0000E+00
17 .0000E+00 18 .0000E+00 19 .0000E+00 20 .0000E+00 21 .0000E+00 22 .0000E+00 23 .0000E+00 24 .0000E+00

DAY OF WEEK = SUNDAY

1 .0000E+00 2 .0000E+00 3 .0000E+00 4 .0000E+00 5 .0000E+00 6 .0000E+00 7 .0000E+00 8 .0000E+00
9 .0000E+00 10 .0000E+00 11 .0000E+00 12 .0000E+00 13 .0000E+00 14 .0000E+00 15 .0000E+00 16 .0000E+00
17 .0000E+00 18 .0000E+00 19 .0000E+00 20 .0000E+00 21 .0000E+00 22 .0000E+00 23 .0000E+00 24 .0000E+00

* SOURCE EMISSION RATE SCALARS WHICH VARY DIURNALLY AND BY DAY OF WEEK
(HRDOW7) *

SOURCE ID = L0000076 ; SOURCE TYPE = VOLUME :

HOUR SCALAR HOUR SCALAR HOUR SCALAR HOUR SCALAR HOUR SCALAR HOUR SCALAR HOUR SCALAR HOUR SCALAR

- - - -

SOURCE ID = L0000077 ; SOURCE TYPE = VOLUME :

HOUR SCALAR HOUR SCALAR HOUR SCALAR HOUR SCALAR HOUR SCALAR HOUR SCALAR HOUR SCALAR HOUR SCALAR

- - - -

HOUR SCALAR HOUR SCALAR HOUR SCALAR HOUR SCALAR HOUR SCALAR HOUR SCALAR HOUR SCALAR HOUR SCALAR

DAY OF WEEK = MONDAY

1 .0000E+00 2 .0000E+00 3 .0000E+00 4 .0000E+00 5 .0000E+00 6 .0000E+00 7 .0000E+00 8 .1000E+01
9 .1000E+01 10 .1000E+01 11 .1000E+01 12 .1000E+01 13 .1000E+01 14 .1000E+01 15 .1000E+01 16 .0000E+00
17 .0000E+00 18 .0000E+00 19 .0000E+00 20 .0000E+00 21 .0000E+00 22 .0000E+00 23 .0000E+00 24 .0000E+00

DAY OF WEEK = TUESDAY

1 .0000E+00 2 .0000E+00 3 .0000E+00 4 .0000E+00 5 .0000E+00 6 .0000E+00 7 .0000E+00 8 .1000E+01
9 .1000E+01 10 .1000E+01 11 .1000E+01 12 .1000E+01 13 .1000E+01 14 .1000E+01 15 .1000E+01 16 .0000E+00
17 .0000E+00 18 .0000E+00 19 .0000E+00 20 .0000E+00 21 .0000E+00 22 .0000E+00 23 .0000E+00 24 .0000E+00

DAY OF WEEK = WEDNESDY

1 .0000E+00 2 .0000E+00 3 .0000E+00 4 .0000E+00 5 .0000E+00 6 .0000E+00 7 .0000E+00 8 .1000E+01
9 .1000E+01 10 .1000E+01 11 .1000E+01 12 .1000E+01 13 .1000E+01 14 .1000E+01 15 .1000E+01 16 .0000E+00
17 .0000E+00 18 .0000E+00 19 .0000E+00 20 .0000E+00 21 .0000E+00 22 .0000E+00 23 .0000E+00 24 .0000E+00

DAY OF WEEK = THURSDAY

1 .0000E+00 2 .0000E+00 3 .0000E+00 4 .0000E+00 5 .0000E+00 6 .0000E+00 7 .0000E+00 8 .1000E+01
9 .1000E+01 10 .1000E+01 11 .1000E+01 12 .1000E+01 13 .1000E+01 14 .1000E+01 15 .1000E+01 16 .0000E+00
17 .0000E+00 18 .0000E+00 19 .0000E+00 20 .0000E+00 21 .0000E+00 22 .0000E+00 23 .0000E+00 24 .0000E+00

DAY OF WEEK = FRIDAY

1 .0000E+00 2 .0000E+00 3 .0000E+00 4 .0000E+00 5 .0000E+00 6 .0000E+00 7 .0000E+00 8 .1000E+01
9 .1000E+01 10 .1000E+01 11 .1000E+01 12 .1000E+01 13 .1000E+01 14 .1000E+01 15 .1000E+01 16 .0000E+00
17 .0000E+00 18 .0000E+00 19 .0000E+00 20 .0000E+00 21 .0000E+00 22 .0000E+00 23 .0000E+00 24 .0000E+00

DAY OF WEEK = SATURDAY

1 .0000E+00 2 .0000E+00 3 .0000E+00 4 .0000E+00 5 .0000E+00 6 .0000E+00 7 .0000E+00 8 .0000E+00
9 .0000E+00 10 .0000E+00 11 .0000E+00 12 .0000E+00 13 .0000E+00 14 .0000E+00 15 .0000E+00 16 .0000E+00
17 .0000E+00 18 .0000E+00 19 .0000E+00 20 .0000E+00 21 .0000E+00 22 .0000E+00 23 .0000E+00 24 .0000E+00

DAY OF WEEK = SUNDAY

1 .0000E+00 2 .0000E+00 3 .0000E+00 4 .0000E+00 5 .0000E+00 6 .0000E+00 7 .0000E+00 8 .0000E+00
9 .0000E+00 10 .0000E+00 11 .0000E+00 12 .0000E+00 13 .0000E+00 14 .0000E+00 15 .0000E+00 16 .0000E+00
17 .0000E+00 18 .0000E+00 19 .0000E+00 20 .0000E+00 21 .0000E+00 22 .0000E+00 23 .0000E+00 24 .0000E+00

*** MODELOPTs: RegDFAULT CONC ELEV URBAN ADJ_U*

* SOURCE EMISSION RATE SCALARS WHICH VARY DIURNALLY AND BY DAY OF WEEK (HRDOW7) *

SOURCE ID = L0000079 ; SOURCE TYPE = VOLUME :

HOUR SCALAR HOUR SCALAR HOUR SCALAR HOUR SCALAR HOUR SCALAR HOUR

```
 SCALAR   HOUR   SCALAR   HOUR   SCALAR
- - - -
```

- - - -

- - - - - - - - - - - - - - - - - -

DAY OF WEEK = MONDAY

1 .0000E+00 2 .0000E+00 3 .0000E+00 4 .0000E+00 5 .0000E+00 6 .0000E+00 7 .0000E+00 8 .1000E+01
9 .1000E+01 10 .1000E+01 11 .1000E+01 12 .1000E+01 13 .1000E+01 14 .1000E+01 15 .1000E+01 16 .0000E+00
17 .0000E+00 18 .0000E+00 19 .0000E+00 20 .0000E+00 21 .0000E+00 22 .0000E+00 23 .0000E+00 24 .0000E+00

DAY OF WEEK = TUESDAY

1 .0000E+00 2 .0000E+00 3 .0000E+00 4 .0000E+00 5 .0000E+00 6 .0000E+00 7 .0000E+00 8 .1000E+01
9 .1000E+01 10 .1000E+01 11 .1000E+01 12 .1000E+01 13 .1000E+01 14 .1000E+01 15 .1000E+01 16 .0000E+00
17 .0000E+00 18 .0000E+00 19 .0000E+00 20 .0000E+00 21 .0000E+00 22 .0000E+00 23 .0000E+00 24 .0000E+00

DAY OF WEEK = WEDNESDY

1 .0000E+00 2 .0000E+00 3 .0000E+00 4 .0000E+00 5 .0000E+00 6 .0000E+00 7 .0000E+00 8 .1000E+01
9 .1000E+01 10 .1000E+01 11 .1000E+01 12 .1000E+01 13 .1000E+01 14 .1000E+01 15 .1000E+01 16 .0000E+00
17 .0000E+00 18 .0000E+00 19 .0000E+00 20 .0000E+00 21 .0000E+00 22 .0000E+00 23 .0000E+00 24 .0000E+00

DAY OF WEEK = THURSDAY

1 .0000E+00 2 .0000E+00 3 .0000E+00 4 .0000E+00 5 .0000E+00 6 .0000E+00 7 .0000E+00 8 .1000E+01
9 .1000E+01 10 .1000E+01 11 .1000E+01 12 .1000E+01 13 .1000E+01 14 .1000E+01 15 .1000E+01 16 .0000E+00
17 .0000E+00 18 .0000E+00 19 .0000E+00 20 .0000E+00 21 .0000E+00 22 .0000E+00 23 .0000E+00 24 .0000E+00

DAY OF WEEK = FRIDAY

1 .0000E+00 2 .0000E+00 3 .0000E+00 4 .0000E+00 5 .0000E+00 6 .0000E+00 7 .0000E+00 8 .1000E+01
9 .1000E+01 10 .1000E+01 11 .1000E+01 12 .1000E+01 13 .1000E+01 14 .1000E+01 15 .1000E+01 16 .0000E+00
17 .0000E+00 18 .0000E+00 19 .0000E+00 20 .0000E+00 21 .0000E+00 22 .0000E+00 23 .0000E+00 24 .0000E+00

DAY OF WEEK = SATURDAY

1 .0000E+00 2 .0000E+00 3 .0000E+00 4 .0000E+00 5 .0000E+00 6 .0000E+00 7 .0000E+00 8 .0000E+00
9 .0000E+00 10 .0000E+00 11 .0000E+00 12 .0000E+00 13 .0000E+00 14 .0000E+00 15 .0000E+00 16 .0000E+00
17 .0000E+00 18 .0000E+00 19 .0000E+00 20 .0000E+00 21 .0000E+00 22 .0000E+00 23 .0000E+00 24 .0000E+00

DAY OF WEEK = SUNDAY

1 .0000E+00 2 .0000E+00 3 .0000E+00 4 .0000E+00 5 .0000E+00 6 .0000E+00 7 .0000E+00 8 .0000E+00
9 .0000E+00 10 .0000E+00 11 .0000E+00 12 .0000E+00 13 .0000E+00 14 .0000E+00 15 .0000E+00 16 .0000E+00
17 .0000E+00 18 .0000E+00 19 .0000E+00 20 .0000E+00 21 .0000E+00 22 .0000E+00 23 .0000E+00 24 .0000E+00

*** MODELOPTs: RegDFAULT CONC ELEV URBAN ADJ_U*

* SOURCE EMISSION RATE SCALARS WHICH VARY DIURNALLY AND BY DAY OF WEEK (HRDOW7) *

SOURCE ID = L0000082 ; SOURCE TYPE = VOLUME :

HOUR SCALAR HOUR SCALAR HOUR SCALAR HOUR SCALAR HOUR SCALAR HOUR SCALAR HOUR SCALAR HOUR SCALAR

- - - - - - - - - - - - - - - - -

DAY OF WEEK = MONDAY

1 .0000E+00 2 .0000E+00 3 .0000E+00 4 .0000E+00 5 .0000E+00 6 .0000E+00 7 .0000E+00 8 .1000E+01
9 .1000E+01 10 .1000E+01 11 .1000E+01 12 .1000E+01 13 .1000E+01 14 .1000E+01 15 .1000E+01 16 .0000E+00
17 .0000E+00 18 .0000E+00 19 .0000E+00 20 .0000E+00 21 .0000E+00 22 .0000E+00 23 .0000E+00 24 .0000E+00

DAY OF WEEK = TUESDAY

1 .0000E+00 2 .0000E+00 3 .0000E+00 4 .0000E+00 5 .0000E+00 6 .0000E+00 7 .0000E+00 8 .1000E+01
9 .1000E+01 10 .1000E+01 11 .1000E+01 12 .1000E+01 13 .1000E+01 14 .1000E+01 15 .1000E+01 16 .0000E+00
17 .0000E+00 18 .0000E+00 19 .0000E+00 20 .0000E+00 21 .0000E+00 22 .0000E+00 23 .0000E+00 24 .0000E+00

DAY OF WEEK = WEDNESDY

1 .0000E+00 2 .0000E+00 3 .0000E+00 4 .0000E+00 5 .0000E+00 6 .0000E+00 7 .0000E+00 8 .1000E+01
9 .1000E+01 10 .1000E+01 11 .1000E+01 12 .1000E+01 13 .1000E+01 14 .1000E+01 15 .1000E+01 16 .0000E+00
17 .0000E+00 18 .0000E+00 19 .0000E+00 20 .0000E+00 21 .0000E+00 22 .0000E+00 23 .0000E+00 24 .0000E+00

DAY OF WEEK = THURSDAY

1 .0000E+00 2 .0000E+00 3 .0000E+00 4 .0000E+00 5 .0000E+00 6 .0000E+00 7 .0000E+00 8 .1000E+01
9 .1000E+01 10 .1000E+01 11 .1000E+01 12 .1000E+01 13 .1000E+01 14 .1000E+01 15 .1000E+01 16 .0000E+00
17 .0000E+00 18 .0000E+00 19 .0000E+00 20 .0000E+00 21 .0000E+00 22 .0000E+00 23 .0000E+00 24 .0000E+00

DAY OF WEEK = FRIDAY

1 .0000E+00 2 .0000E+00 3 .0000E+00 4 .0000E+00 5 .0000E+00 6 .0000E+00 7 .0000E+00 8 .1000E+01
9 .1000E+01 10 .1000E+01 11 .1000E+01 12 .1000E+01 13 .1000E+01 14 .1000E+01 15 .1000E+01 16 .0000E+00
17 .0000E+00 18 .0000E+00 19 .0000E+00 20 .0000E+00 21 .0000E+00 22 .0000E+00 23 .0000E+00 24 .0000E+00

DAY OF WEEK = SATURDAY

1 .0000E+00 2 .0000E+00 3 .0000E+00 4 .0000E+00 5 .0000E+00 6 .0000E+00 7 .0000E+00 8 .0000E+00
9 .0000E+00 10 .0000E+00 11 .0000E+00 12 .0000E+00 13 .0000E+00 14 .0000E+00 15 .0000E+00 16 .0000E+00
17 .0000E+00 18 .0000E+00 19 .0000E+00 20 .0000E+00 21 .0000E+00 22 .0000E+00 23 .0000E+00 24 .0000E+00

DAY OF WEEK = SUNDAY

1 .0000E+00 2 .0000E+00 3 .0000E+00 4 .0000E+00 5 .0000E+00 6 .0000E+00 7 .0000E+00 8 .0000E+00
9 .0000E+00 10 .0000E+00 11 .0000E+00 12 .0000E+00 13 .0000E+00 14 .0000E+00 15 .0000E+00 16 .0000E+00
17 .0000E+00 18 .0000E+00 19 .0000E+00 20 .0000E+00 21 .0000E+00 22 .0000E+00 23 .0000E+00 24 .0000E+00

*** MODELOPTs: RegDFAULT CONC ELEV URBAN ADJ_U*

* SOURCE EMISSION RATE SCALARS WHICH VARY DIURNALLY AND BY DAY OF WEEK (HRDOW7) *

SOURCE ID = L0000083 ; SOURCE TYPE = VOLUME :

HOUR SCALAR HOUR SCALAR HOUR SCALAR HOUR SCALAR HOUR SCALAR HOUR SCALAR HOUR SCALAR HOUR SCALAR

\- - - -

```
   1  .0000E+00    2  .0000E+00    3  .0000E+00    4  .0000E+00    5  .0000E+00    6
   .0000E+00    7  .0000E+00    8  .1000E+01
   9  .1000E+01   10  .1000E+01   11  .1000E+01   12  .1000E+01   13  .1000E+01   14
   .1000E+01   15  .1000E+01   16  .0000E+00
  17  .0000E+00   18  .0000E+00   19  .0000E+00   20  .0000E+00   21  .0000E+00   22
   .0000E+00   23  .0000E+00   24  .0000E+00
                                          DAY OF WEEK = TUESDAY
   1  .0000E+00    2  .0000E+00    3  .0000E+00    4  .0000E+00    5  .0000E+00    6
   .0000E+00    7  .0000E+00    8  .1000E+01
   9  .1000E+01   10  .1000E+01   11  .1000E+01   12  .1000E+01   13  .1000E+01   14
   .1000E+01   15  .1000E+01   16  .0000E+00
  17  .0000E+00   18  .0000E+00   19  .0000E+00   20  .0000E+00   21  .0000E+00   22
   .0000E+00   23  .0000E+00   24  .0000E+00
                                          DAY OF WEEK = WEDNESDY
   1  .0000E+00    2  .0000E+00    3  .0000E+00    4  .0000E+00    5  .0000E+00    6
   .0000E+00    7  .0000E+00    8  .1000E+01
   9  .1000E+01   10  .1000E+01   11  .1000E+01   12  .1000E+01   13  .1000E+01   14
   .1000E+01   15  .1000E+01   16  .0000E+00
  17  .0000E+00   18  .0000E+00   19  .0000E+00   20  .0000E+00   21  .0000E+00   22
   .0000E+00   23  .0000E+00   24  .0000E+00
                                          DAY OF WEEK = THURSDAY
   1  .0000E+00    2  .0000E+00    3  .0000E+00    4  .0000E+00    5  .0000E+00    6
   .0000E+00    7  .0000E+00    8  .1000E+01
   9  .1000E+01   10  .1000E+01   11  .1000E+01   12  .1000E+01   13  .1000E+01   14
   .1000E+01   15  .1000E+01   16  .0000E+00
  17  .0000E+00   18  .0000E+00   19  .0000E+00   20  .0000E+00   21  .0000E+00   22
   .0000E+00   23  .0000E+00   24  .0000E+00
                                          DAY OF WEEK = FRIDAY
   1  .0000E+00    2  .0000E+00    3  .0000E+00    4  .0000E+00    5  .0000E+00    6
   .0000E+00    7  .0000E+00    8  .1000E+01
   9  .1000E+01   10  .1000E+01   11  .1000E+01   12  .1000E+01   13  .1000E+01   14
   .1000E+01   15  .1000E+01   16  .0000E+00
  17  .0000E+00   18  .0000E+00   19  .0000E+00   20  .0000E+00   21  .0000E+00   22
   .0000E+00   23  .0000E+00   24  .0000E+00
                                          DAY OF WEEK = SATURDAY
   1  .0000E+00    2  .0000E+00    3  .0000E+00    4  .0000E+00    5  .0000E+00    6
   .0000E+00    7  .0000E+00    8  .0000E+00
   9  .0000E+00   10  .0000E+00   11  .0000E+00   12  .0000E+00   13  .0000E+00   14
   .0000E+00   15  .0000E+00   16  .0000E+00
  17  .0000E+00   18  .0000E+00   19  .0000E+00   20  .0000E+00   21  .0000E+00   22
   .0000E+00   23  .0000E+00   24  .0000E+00
                                          DAY OF WEEK = SUNDAY
   1  .0000E+00    2  .0000E+00    3  .0000E+00    4  .0000E+00    5  .0000E+00    6
   .0000E+00    7  .0000E+00    8  .0000E+00
   9  .0000E+00   10  .0000E+00   11  .0000E+00   12  .0000E+00   13  .0000E+00   14
   .0000E+00   15  .0000E+00   16  .0000E+00
  17  .0000E+00   18  .0000E+00   19  .0000E+00   20  .0000E+00   21  .0000E+00   22
   .0000E+00   23  .0000E+00   24  .0000E+00
FF *** AERMOD - VERSION 21112  ***   *** C:\Lakes\AERMOD View\13445 CONS HRA\13445 CONS
HRA.isc              ***        03/11/24
 *** AERMET - VERSION  16216 ***
 ***                                                                    ***       15:09:37

                      PAGE 112
 *** MODELOPTs:    RegDFAULT  CONC  ELEV  URBAN  ADJ_U*

                   * SOURCE EMISSION RATE SCALARS WHICH VARY DIURNALLY AND BY DAY OF WEEK
                   (HRDOW7) *

 SOURCE ID = L0000084     ; SOURCE TYPE = VOLUME   :
  HOUR   SCALAR   HOUR   SCALAR   HOUR   SCALAR   HOUR   SCALAR   HOUR   SCALAR   HOUR
  SCALAR   HOUR   SCALAR   HOUR   SCALAR
- - - - - - - - - - - - - - - - - - - - - - - - - - - - - - - - - - - - - - - - - - - - -
- - - - - - - - - - - - - - - - - -
                                          DAY OF WEEK = MONDAY
   1  .0000E+00    2  .0000E+00    3  .0000E+00    4  .0000E+00    5  .0000E+00    6
```

.0000E+00 7 .0000E+00 8 .1000E+01
9 .1000E+01 10 .1000E+01 11 .1000E+01 12 .1000E+01 13 .1000E+01 14
.1000E+01 15 .1000E+01 16 .0000E+00
17 .0000E+00 18 .0000E+00 19 .0000E+00 20 .0000E+00 21 .0000E+00 22
.0000E+00 23 .0000E+00 24 .0000E+00

DAY OF WEEK = TUESDAY

1 .0000E+00 2 .0000E+00 3 .0000E+00 4 .0000E+00 5 .0000E+00 6
.0000E+00 7 .0000E+00 8 .1000E+01
9 .1000E+01 10 .1000E+01 11 .1000E+01 12 .1000E+01 13 .1000E+01 14
.1000E+01 15 .1000E+01 16 .0000E+00
17 .0000E+00 18 .0000E+00 19 .0000E+00 20 .0000E+00 21 .0000E+00 22
.0000E+00 23 .0000E+00 24 .0000E+00

DAY OF WEEK = WEDNESDY

1 .0000E+00 2 .0000E+00 3 .0000E+00 4 .0000E+00 5 .0000E+00 6
.0000E+00 7 .0000E+00 8 .1000E+01
9 .1000E+01 10 .1000E+01 11 .1000E+01 12 .1000E+01 13 .1000E+01 14
.1000E+01 15 .1000E+01 16 .0000E+00
17 .0000E+00 18 .0000E+00 19 .0000E+00 20 .0000E+00 21 .0000E+00 22
.0000E+00 23 .0000E+00 24 .0000E+00

DAY OF WEEK = THURSDAY

1 .0000E+00 2 .0000E+00 3 .0000E+00 4 .0000E+00 5 .0000E+00 6
.0000E+00 7 .0000E+00 8 .1000E+01
9 .1000E+01 10 .1000E+01 11 .1000E+01 12 .1000E+01 13 .1000E+01 14
.1000E+01 15 .1000E+01 16 .0000E+00
17 .0000E+00 18 .0000E+00 19 .0000E+00 20 .0000E+00 21 .0000E+00 22
.0000E+00 23 .0000E+00 24 .0000E+00

DAY OF WEEK = FRIDAY

1 .0000E+00 2 .0000E+00 3 .0000E+00 4 .0000E+00 5 .0000E+00 6
.0000E+00 7 .0000E+00 8 .1000E+01
9 .1000E+01 10 .1000E+01 11 .1000E+01 12 .1000E+01 13 .1000E+01 14
.1000E+01 15 .1000E+01 16 .0000E+00
17 .0000E+00 18 .0000E+00 19 .0000E+00 20 .0000E+00 21 .0000E+00 22
.0000E+00 23 .0000E+00 24 .0000E+00

DAY OF WEEK = SATURDAY

1 .0000E+00 2 .0000E+00 3 .0000E+00 4 .0000E+00 5 .0000E+00 6
.0000E+00 7 .0000E+00 8 .0000E+00
9 .0000E+00 10 .0000E+00 11 .0000E+00 12 .0000E+00 13 .0000E+00 14
.0000E+00 15 .0000E+00 16 .0000E+00
17 .0000E+00 18 .0000E+00 19 .0000E+00 20 .0000E+00 21 .0000E+00 22
.0000E+00 23 .0000E+00 24 .0000E+00

DAY OF WEEK = SUNDAY

1 .0000E+00 2 .0000E+00 3 .0000E+00 4 .0000E+00 5 .0000E+00 6
.0000E+00 7 .0000E+00 8 .0000E+00
9 .0000E+00 10 .0000E+00 11 .0000E+00 12 .0000E+00 13 .0000E+00 14
.0000E+00 15 .0000E+00 16 .0000E+00
17 .0000E+00 18 .0000E+00 19 .0000E+00 20 .0000E+00 21 .0000E+00 22
.0000E+00 23 .0000E+00 24 .0000E+00

*** MODELOPTs: RegDFAULT CONC ELEV URBAN ADJ_U*

* SOURCE EMISSION RATE SCALARS WHICH VARY DIURNALLY AND BY DAY OF WEEK (HRDOW7) *

SOURCE ID = L0000085 ; SOURCE TYPE = VOLUME :
HOUR SCALAR HOUR SCALAR HOUR SCALAR HOUR SCALAR HOUR SCALAR HOUR SCALAR HOUR SCALAR HOUR SCALAR

DAY OF WEEK = MONDAY

1 .0000E+00 2 .0000E+00 3 .0000E+00 4 .0000E+00 5 .0000E+00 6
.0000E+00 7 .0000E+00 8 .1000E+01

```
   9  .1000E+01   10  .1000E+01   11  .1000E+01   12  .1000E+01   13  .1000E+01   14
   .1000E+01   15  .1000E+01   16  .0000E+00
  17  .0000E+00   18  .0000E+00   19  .0000E+00   20  .0000E+00   21  .0000E+00   22
   .0000E+00   23  .0000E+00   24  .0000E+00
                                          DAY OF WEEK = TUESDAY
   1  .0000E+00    2  .0000E+00    3  .0000E+00    4  .0000E+00    5  .0000E+00    6
   .0000E+00    7  .0000E+00    8  .1000E+01
   9  .1000E+01   10  .1000E+01   11  .1000E+01   12  .1000E+01   13  .1000E+01   14
   .1000E+01   15  .1000E+01   16  .0000E+00
  17  .0000E+00   18  .0000E+00   19  .0000E+00   20  .0000E+00   21  .0000E+00   22
   .0000E+00   23  .0000E+00   24  .0000E+00
                                          DAY OF WEEK = WEDNESDY
   1  .0000E+00    2  .0000E+00    3  .0000E+00    4  .0000E+00    5  .0000E+00    6
   .0000E+00    7  .0000E+00    8  .1000E+01
   9  .1000E+01   10  .1000E+01   11  .1000E+01   12  .1000E+01   13  .1000E+01   14
   .1000E+01   15  .1000E+01   16  .0000E+00
  17  .0000E+00   18  .0000E+00   19  .0000E+00   20  .0000E+00   21  .0000E+00   22
   .0000E+00   23  .0000E+00   24  .0000E+00
                                          DAY OF WEEK = THURSDAY
   1  .0000E+00    2  .0000E+00    3  .0000E+00    4  .0000E+00    5  .0000E+00    6
   .0000E+00    7  .0000E+00    8  .1000E+01
   9  .1000E+01   10  .1000E+01   11  .1000E+01   12  .1000E+01   13  .1000E+01   14
   .1000E+01   15  .1000E+01   16  .0000E+00
  17  .0000E+00   18  .0000E+00   19  .0000E+00   20  .0000E+00   21  .0000E+00   22
   .0000E+00   23  .0000E+00   24  .0000E+00
                                          DAY OF WEEK = FRIDAY
   1  .0000E+00    2  .0000E+00    3  .0000E+00    4  .0000E+00    5  .0000E+00    6
   .0000E+00    7  .0000E+00    8  .1000E+01
   9  .1000E+01   10  .1000E+01   11  .1000E+01   12  .1000E+01   13  .1000E+01   14
   .1000E+01   15  .1000E+01   16  .0000E+00
  17  .0000E+00   18  .0000E+00   19  .0000E+00   20  .0000E+00   21  .0000E+00   22
   .0000E+00   23  .0000E+00   24  .0000E+00
                                          DAY OF WEEK = SATURDAY
   1  .0000E+00    2  .0000E+00    3  .0000E+00    4  .0000E+00    5  .0000E+00    6
   .0000E+00    7  .0000E+00    8  .0000E+00
   9  .0000E+00   10  .0000E+00   11  .0000E+00   12  .0000E+00   13  .0000E+00   14
   .0000E+00   15  .0000E+00   16  .0000E+00
  17  .0000E+00   18  .0000E+00   19  .0000E+00   20  .0000E+00   21  .0000E+00   22
   .0000E+00   23  .0000E+00   24  .0000E+00
                                          DAY OF WEEK = SUNDAY
   1  .0000E+00    2  .0000E+00    3  .0000E+00    4  .0000E+00    5  .0000E+00    6
   .0000E+00    7  .0000E+00    8  .0000E+00
   9  .0000E+00   10  .0000E+00   11  .0000E+00   12  .0000E+00   13  .0000E+00   14
   .0000E+00   15  .0000E+00   16  .0000E+00
  17  .0000E+00   18  .0000E+00   19  .0000E+00   20  .0000E+00   21  .0000E+00   22
   .0000E+00   23  .0000E+00   24  .0000E+00
FF *** AERMOD - VERSION 21112  ***   *** C:\Lakes\AERMOD View\13445 CONS HRA\13445 CONS
HRA.isc               ***        03/11/24
 *** AERMET - VERSION  16216 ***
 ***                                                                    ***       15:09:37

                      PAGE 114
 *** MODELOPTs:    RegDFAULT  CONC  ELEV  URBAN  ADJ_U*

                   * SOURCE EMISSION RATE SCALARS WHICH VARY DIURNALLY AND BY DAY OF WEEK
                   (HRDOW7) *

 SOURCE ID = L0000086     ; SOURCE TYPE = VOLUME   :
  HOUR   SCALAR   HOUR   SCALAR   HOUR   SCALAR   HOUR   SCALAR   HOUR   SCALAR   HOUR
  SCALAR   HOUR   SCALAR   HOUR   SCALAR
- - - - - - - - - - - - - - - - - - - - - - - - - - - - - - - - - - - - - - - - - - - - - -
 - - - - - - - - - - - - - - - - - -
                                          DAY OF WEEK = MONDAY
   1  .0000E+00    2  .0000E+00    3  .0000E+00    4  .0000E+00    5  .0000E+00    6
   .0000E+00    7  .0000E+00    8  .1000E+01
   9  .1000E+01   10  .1000E+01   11  .1000E+01   12  .1000E+01   13  .1000E+01   14
```

.1000E+01 15 .1000E+01 16 .0000E+00
17 .0000E+00 18 .0000E+00 19 .0000E+00 20 .0000E+00 21 .0000E+00 22
.0000E+00 23 .0000E+00 24 .0000E+00

DAY OF WEEK = TUESDAY

1 .0000E+00 2 .0000E+00 3 .0000E+00 4 .0000E+00 5 .0000E+00 6
.0000E+00 7 .0000E+00 8 .1000E+01
9 .1000E+01 10 .1000E+01 11 .1000E+01 12 .1000E+01 13 .1000E+01 14
.1000E+01 15 .1000E+01 16 .0000E+00
17 .0000E+00 18 .0000E+00 19 .0000E+00 20 .0000E+00 21 .0000E+00 22
.0000E+00 23 .0000E+00 24 .0000E+00

DAY OF WEEK = WEDNESDY

1 .0000E+00 2 .0000E+00 3 .0000E+00 4 .0000E+00 5 .0000E+00 6
.0000E+00 7 .0000E+00 8 .1000E+01
9 .1000E+01 10 .1000E+01 11 .1000E+01 12 .1000E+01 13 .1000E+01 14
.1000E+01 15 .1000E+01 16 .0000E+00
17 .0000E+00 18 .0000E+00 19 .0000E+00 20 .0000E+00 21 .0000E+00 22
.0000E+00 23 .0000E+00 24 .0000E+00

DAY OF WEEK = THURSDAY

1 .0000E+00 2 .0000E+00 3 .0000E+00 4 .0000E+00 5 .0000E+00 6
.0000E+00 7 .0000E+00 8 .1000E+01
9 .1000E+01 10 .1000E+01 11 .1000E+01 12 .1000E+01 13 .1000E+01 14
.1000E+01 15 .1000E+01 16 .0000E+00
17 .0000E+00 18 .0000E+00 19 .0000E+00 20 .0000E+00 21 .0000E+00 22
.0000E+00 23 .0000E+00 24 .0000E+00

DAY OF WEEK = FRIDAY

1 .0000E+00 2 .0000E+00 3 .0000E+00 4 .0000E+00 5 .0000E+00 6
.0000E+00 7 .0000E+00 8 .1000E+01
9 .1000E+01 10 .1000E+01 11 .1000E+01 12 .1000E+01 13 .1000E+01 14
.1000E+01 15 .1000E+01 16 .0000E+00
17 .0000E+00 18 .0000E+00 19 .0000E+00 20 .0000E+00 21 .0000E+00 22
.0000E+00 23 .0000E+00 24 .0000E+00

DAY OF WEEK = SATURDAY

1 .0000E+00 2 .0000E+00 3 .0000E+00 4 .0000E+00 5 .0000E+00 6
.0000E+00 7 .0000E+00 8 .0000E+00
9 .0000E+00 10 .0000E+00 11 .0000E+00 12 .0000E+00 13 .0000E+00 14
.0000E+00 15 .0000E+00 16 .0000E+00
17 .0000E+00 18 .0000E+00 19 .0000E+00 20 .0000E+00 21 .0000E+00 22
.0000E+00 23 .0000E+00 24 .0000E+00

DAY OF WEEK = SUNDAY

1 .0000E+00 2 .0000E+00 3 .0000E+00 4 .0000E+00 5 .0000E+00 6
.0000E+00 7 .0000E+00 8 .0000E+00
9 .0000E+00 10 .0000E+00 11 .0000E+00 12 .0000E+00 13 .0000E+00 14
.0000E+00 15 .0000E+00 16 .0000E+00
17 .0000E+00 18 .0000E+00 19 .0000E+00 20 .0000E+00 21 .0000E+00 22
.0000E+00 23 .0000E+00 24 .0000E+00

*** MODELOPTs: RegDFAULT CONC ELEV URBAN ADJ_U*

* SOURCE EMISSION RATE SCALARS WHICH VARY DIURNALLY AND BY DAY OF WEEK (HRDOW7) *

SOURCE ID = L0000087 ; SOURCE TYPE = VOLUME :

HOUR SCALAR HOUR SCALAR HOUR SCALAR HOUR SCALAR HOUR SCALAR HOUR SCALAR HOUR SCALAR HOUR SCALAR

- - - -

17 .0000E+00 18 .0000E+00 19 .0000E+00 20 .0000E+00 21 .0000E+00 22
.0000E+00 23 .0000E+00 24 .0000E+00

DAY OF WEEK = TUESDAY

1 .0000E+00 2 .0000E+00 3 .0000E+00 4 .0000E+00 5 .0000E+00 6
.0000E+00 7 .0000E+00 8 .1000E+01
9 .1000E+01 10 .1000E+01 11 .1000E+01 12 .1000E+01 13 .1000E+01 14
.1000E+01 15 .1000E+01 16 .0000E+00
17 .0000E+00 18 .0000E+00 19 .0000E+00 20 .0000E+00 21 .0000E+00 22
.0000E+00 23 .0000E+00 24 .0000E+00

DAY OF WEEK = WEDNESDY

1 .0000E+00 2 .0000E+00 3 .0000E+00 4 .0000E+00 5 .0000E+00 6
.0000E+00 7 .0000E+00 8 .1000E+01
9 .1000E+01 10 .1000E+01 11 .1000E+01 12 .1000E+01 13 .1000E+01 14
.1000E+01 15 .1000E+01 16 .0000E+00
17 .0000E+00 18 .0000E+00 19 .0000E+00 20 .0000E+00 21 .0000E+00 22
.0000E+00 23 .0000E+00 24 .0000E+00

DAY OF WEEK = THURSDAY

1 .0000E+00 2 .0000E+00 3 .0000E+00 4 .0000E+00 5 .0000E+00 6
.0000E+00 7 .0000E+00 8 .1000E+01
9 .1000E+01 10 .1000E+01 11 .1000E+01 12 .1000E+01 13 .1000E+01 14
.1000E+01 15 .1000E+01 16 .0000E+00
17 .0000E+00 18 .0000E+00 19 .0000E+00 20 .0000E+00 21 .0000E+00 22
.0000E+00 23 .0000E+00 24 .0000E+00

DAY OF WEEK = FRIDAY

1 .0000E+00 2 .0000E+00 3 .0000E+00 4 .0000E+00 5 .0000E+00 6
.0000E+00 7 .0000E+00 8 .1000E+01
9 .1000E+01 10 .1000E+01 11 .1000E+01 12 .1000E+01 13 .1000E+01 14
.1000E+01 15 .1000E+01 16 .0000E+00
17 .0000E+00 18 .0000E+00 19 .0000E+00 20 .0000E+00 21 .0000E+00 22
.0000E+00 23 .0000E+00 24 .0000E+00

DAY OF WEEK = SATURDAY

1 .0000E+00 2 .0000E+00 3 .0000E+00 4 .0000E+00 5 .0000E+00 6
.0000E+00 7 .0000E+00 8 .0000E+00
9 .0000E+00 10 .0000E+00 11 .0000E+00 12 .0000E+00 13 .0000E+00 14
.0000E+00 15 .0000E+00 16 .0000E+00
17 .0000E+00 18 .0000E+00 19 .0000E+00 20 .0000E+00 21 .0000E+00 22
.0000E+00 23 .0000E+00 24 .0000E+00

DAY OF WEEK = SUNDAY

1 .0000E+00 2 .0000E+00 3 .0000E+00 4 .0000E+00 5 .0000E+00 6
.0000E+00 7 .0000E+00 8 .0000E+00
9 .0000E+00 10 .0000E+00 11 .0000E+00 12 .0000E+00 13 .0000E+00 14
.0000E+00 15 .0000E+00 16 .0000E+00
17 .0000E+00 18 .0000E+00 19 .0000E+00 20 .0000E+00 21 .0000E+00 22
.0000E+00 23 .0000E+00 24 .0000E+00

*** MODELOPTs: RegDFAULT CONC ELEV URBAN ADJ_U*

* SOURCE EMISSION RATE SCALARS WHICH VARY DIURNALLY AND BY DAY OF WEEK (HRDOW7) *

SOURCE ID = L0000088 ; SOURCE TYPE = VOLUME :
HOUR SCALAR HOUR SCALAR HOUR SCALAR HOUR SCALAR HOUR SCALAR HOUR SCALAR HOUR SCALAR HOUR SCALAR

- - - -

.0000E+00 23 .0000E+00 24 .0000E+00

DAY OF WEEK = TUESDAY

1 .0000E+00 2 .0000E+00 3 .0000E+00 4 .0000E+00 5 .0000E+00 6 .0000E+00 7 .0000E+00 8 .1000E+01

9 .1000E+01 10 .1000E+01 11 .1000E+01 12 .1000E+01 13 .1000E+01 14 .1000E+01 15 .1000E+01 16 .0000E+00

17 .0000E+00 18 .0000E+00 19 .0000E+00 20 .0000E+00 21 .0000E+00 22 .0000E+00 23 .0000E+00 24 .0000E+00

DAY OF WEEK = WEDNESDY

1 .0000E+00 2 .0000E+00 3 .0000E+00 4 .0000E+00 5 .0000E+00 6 .0000E+00 7 .0000E+00 8 .1000E+01

9 .1000E+01 10 .1000E+01 11 .1000E+01 12 .1000E+01 13 .1000E+01 14 .1000E+01 15 .1000E+01 16 .0000E+00

17 .0000E+00 18 .0000E+00 19 .0000E+00 20 .0000E+00 21 .0000E+00 22 .0000E+00 23 .0000E+00 24 .0000E+00

DAY OF WEEK = THURSDAY

1 .0000E+00 2 .0000E+00 3 .0000E+00 4 .0000E+00 5 .0000E+00 6 .0000E+00 7 .0000E+00 8 .1000E+01

9 .1000E+01 10 .1000E+01 11 .1000E+01 12 .1000E+01 13 .1000E+01 14 .1000E+01 15 .1000E+01 16 .0000E+00

17 .0000E+00 18 .0000E+00 19 .0000E+00 20 .0000E+00 21 .0000E+00 22 .0000E+00 23 .0000E+00 24 .0000E+00

DAY OF WEEK = FRIDAY

1 .0000E+00 2 .0000E+00 3 .0000E+00 4 .0000E+00 5 .0000E+00 6 .0000E+00 7 .0000E+00 8 .1000E+01

9 .1000E+01 10 .1000E+01 11 .1000E+01 12 .1000E+01 13 .1000E+01 14 .1000E+01 15 .1000E+01 16 .0000E+00

17 .0000E+00 18 .0000E+00 19 .0000E+00 20 .0000E+00 21 .0000E+00 22 .0000E+00 23 .0000E+00 24 .0000E+00

DAY OF WEEK = SATURDAY

1 .0000E+00 2 .0000E+00 3 .0000E+00 4 .0000E+00 5 .0000E+00 6 .0000E+00 7 .0000E+00 8 .0000E+00

9 .0000E+00 10 .0000E+00 11 .0000E+00 12 .0000E+00 13 .0000E+00 14 .0000E+00 15 .0000E+00 16 .0000E+00

17 .0000E+00 18 .0000E+00 19 .0000E+00 20 .0000E+00 21 .0000E+00 22 .0000E+00 23 .0000E+00 24 .0000E+00

DAY OF WEEK = SUNDAY

1 .0000E+00 2 .0000E+00 3 .0000E+00 4 .0000E+00 5 .0000E+00 6 .0000E+00 7 .0000E+00 8 .0000E+00

9 .0000E+00 10 .0000E+00 11 .0000E+00 12 .0000E+00 13 .0000E+00 14 .0000E+00 15 .0000E+00 16 .0000E+00

17 .0000E+00 18 .0000E+00 19 .0000E+00 20 .0000E+00 21 .0000E+00 22 .0000E+00 23 .0000E+00 24 .0000E+00

*** MODELOPTs: RegDFAULT CONC ELEV URBAN ADJ_U*

* SOURCE EMISSION RATE SCALARS WHICH VARY DIURNALLY AND BY DAY OF WEEK (HRDOW7) *

SOURCE ID = L0000089 ; SOURCE TYPE = VOLUME :

HOUR SCALAR HOUR SCALAR HOUR SCALAR HOUR SCALAR HOUR SCALAR HOUR SCALAR HOUR SCALAR HOUR SCALAR

- - - -

DAY OF WEEK = TUESDAY

1 .0000E+00 2 .0000E+00 3 .0000E+00 4 .0000E+00 5 .0000E+00 6 .0000E+00 7 .0000E+00 8 .1000E+01

9 .1000E+01 10 .1000E+01 11 .1000E+01 12 .1000E+01 13 .1000E+01 14 .1000E+01 15 .1000E+01 16 .0000E+00

17 .0000E+00 18 .0000E+00 19 .0000E+00 20 .0000E+00 21 .0000E+00 22 .0000E+00 23 .0000E+00 24 .0000E+00

DAY OF WEEK = WEDNESDY

1 .0000E+00 2 .0000E+00 3 .0000E+00 4 .0000E+00 5 .0000E+00 6 .0000E+00 7 .0000E+00 8 .1000E+01

9 .1000E+01 10 .1000E+01 11 .1000E+01 12 .1000E+01 13 .1000E+01 14 .1000E+01 15 .1000E+01 16 .0000E+00

17 .0000E+00 18 .0000E+00 19 .0000E+00 20 .0000E+00 21 .0000E+00 22 .0000E+00 23 .0000E+00 24 .0000E+00

DAY OF WEEK = THURSDAY

1 .0000E+00 2 .0000E+00 3 .0000E+00 4 .0000E+00 5 .0000E+00 6 .0000E+00 7 .0000E+00 8 .1000E+01

9 .1000E+01 10 .1000E+01 11 .1000E+01 12 .1000E+01 13 .1000E+01 14 .1000E+01 15 .1000E+01 16 .0000E+00

17 .0000E+00 18 .0000E+00 19 .0000E+00 20 .0000E+00 21 .0000E+00 22 .0000E+00 23 .0000E+00 24 .0000E+00

DAY OF WEEK = FRIDAY

1 .0000E+00 2 .0000E+00 3 .0000E+00 4 .0000E+00 5 .0000E+00 6 .0000E+00 7 .0000E+00 8 .1000E+01

9 .1000E+01 10 .1000E+01 11 .1000E+01 12 .1000E+01 13 .1000E+01 14 .1000E+01 15 .1000E+01 16 .0000E+00

17 .0000E+00 18 .0000E+00 19 .0000E+00 20 .0000E+00 21 .0000E+00 22 .0000E+00 23 .0000E+00 24 .0000E+00

DAY OF WEEK = SATURDAY

1 .0000E+00 2 .0000E+00 3 .0000E+00 4 .0000E+00 5 .0000E+00 6 .0000E+00 7 .0000E+00 8 .0000E+00

9 .0000E+00 10 .0000E+00 11 .0000E+00 12 .0000E+00 13 .0000E+00 14 .0000E+00 15 .0000E+00 16 .0000E+00

17 .0000E+00 18 .0000E+00 19 .0000E+00 20 .0000E+00 21 .0000E+00 22 .0000E+00 23 .0000E+00 24 .0000E+00

DAY OF WEEK = SUNDAY

1 .0000E+00 2 .0000E+00 3 .0000E+00 4 .0000E+00 5 .0000E+00 6 .0000E+00 7 .0000E+00 8 .0000E+00

9 .0000E+00 10 .0000E+00 11 .0000E+00 12 .0000E+00 13 .0000E+00 14 .0000E+00 15 .0000E+00 16 .0000E+00

17 .0000E+00 18 .0000E+00 19 .0000E+00 20 .0000E+00 21 .0000E+00 22 .0000E+00 23 .0000E+00 24 .0000E+00

*** MODELOPTs: RegDFAULT CONC ELEV URBAN ADJ_U*

* SOURCE EMISSION RATE SCALARS WHICH VARY DIURNALLY AND BY DAY OF WEEK (HRDOW7) *

SOURCE ID = L0000090 ; SOURCE TYPE = VOLUME :

HOUR SCALAR HOUR SCALAR HOUR SCALAR HOUR SCALAR HOUR SCALAR HOUR SCALAR HOUR SCALAR HOUR SCALAR

DAY OF WEEK = MONDAY

1 .0000E+00 2 .0000E+00 3 .0000E+00 4 .0000E+00 5 .0000E+00 6 .0000E+00 7 .0000E+00 8 .1000E+01

9 .1000E+01 10 .1000E+01 11 .1000E+01 12 .1000E+01 13 .1000E+01 14 .1000E+01 15 .1000E+01 16 .0000E+00

17 .0000E+00 18 .0000E+00 19 .0000E+00 20 .0000E+00 21 .0000E+00 22 .0000E+00 23 .0000E+00 24 .0000E+00

DAY OF WEEK = TUESDAY

1 .0000E+00 2 .0000E+00 3 .0000E+00 4 .0000E+00 5 .0000E+00 6
.0000E+00 7 .0000E+00 8 .1000E+01
9 .1000E+01 10 .1000E+01 11 .1000E+01 12 .1000E+01 13 .1000E+01 14
.1000E+01 15 .1000E+01 16 .0000E+00
17 .0000E+00 18 .0000E+00 19 .0000E+00 20 .0000E+00 21 .0000E+00 22
.0000E+00 23 .0000E+00 24 .0000E+00

DAY OF WEEK = WEDNESDY

1 .0000E+00 2 .0000E+00 3 .0000E+00 4 .0000E+00 5 .0000E+00 6
.0000E+00 7 .0000E+00 8 .1000E+01
9 .1000E+01 10 .1000E+01 11 .1000E+01 12 .1000E+01 13 .1000E+01 14
.1000E+01 15 .1000E+01 16 .0000E+00
17 .0000E+00 18 .0000E+00 19 .0000E+00 20 .0000E+00 21 .0000E+00 22
.0000E+00 23 .0000E+00 24 .0000E+00

DAY OF WEEK = THURSDAY

1 .0000E+00 2 .0000E+00 3 .0000E+00 4 .0000E+00 5 .0000E+00 6
.0000E+00 7 .0000E+00 8 .1000E+01
9 .1000E+01 10 .1000E+01 11 .1000E+01 12 .1000E+01 13 .1000E+01 14
.1000E+01 15 .1000E+01 16 .0000E+00
17 .0000E+00 18 .0000E+00 19 .0000E+00 20 .0000E+00 21 .0000E+00 22
.0000E+00 23 .0000E+00 24 .0000E+00

DAY OF WEEK = FRIDAY

1 .0000E+00 2 .0000E+00 3 .0000E+00 4 .0000E+00 5 .0000E+00 6
.0000E+00 7 .0000E+00 8 .1000E+01
9 .1000E+01 10 .1000E+01 11 .1000E+01 12 .1000E+01 13 .1000E+01 14
.1000E+01 15 .1000E+01 16 .0000E+00
17 .0000E+00 18 .0000E+00 19 .0000E+00 20 .0000E+00 21 .0000E+00 22
.0000E+00 23 .0000E+00 24 .0000E+00

DAY OF WEEK = SATURDAY

1 .0000E+00 2 .0000E+00 3 .0000E+00 4 .0000E+00 5 .0000E+00 6
.0000E+00 7 .0000E+00 8 .0000E+00
9 .0000E+00 10 .0000E+00 11 .0000E+00 12 .0000E+00 13 .0000E+00 14
.0000E+00 15 .0000E+00 16 .0000E+00
17 .0000E+00 18 .0000E+00 19 .0000E+00 20 .0000E+00 21 .0000E+00 22
.0000E+00 23 .0000E+00 24 .0000E+00

DAY OF WEEK = SUNDAY

1 .0000E+00 2 .0000E+00 3 .0000E+00 4 .0000E+00 5 .0000E+00 6
.0000E+00 7 .0000E+00 8 .0000E+00
9 .0000E+00 10 .0000E+00 11 .0000E+00 12 .0000E+00 13 .0000E+00 14
.0000E+00 15 .0000E+00 16 .0000E+00
17 .0000E+00 18 .0000E+00 19 .0000E+00 20 .0000E+00 21 .0000E+00 22
.0000E+00 23 .0000E+00 24 .0000E+00

* SOURCE EMISSION RATE SCALARS WHICH VARY DIURNALLY AND BY DAY OF WEEK (HRDOW7) *

SOURCE ID = L0000091 ; SOURCE TYPE = VOLUME :
HOUR SCALAR HOUR SCALAR HOUR SCALAR HOUR SCALAR HOUR SCALAR HOUR SCALAR HOUR SCALAR HOUR SCALAR

DAY OF WEEK = MONDAY

1 .0000E+00 2 .0000E+00 3 .0000E+00 4 .0000E+00 5 .0000E+00 6
.0000E+00 7 .0000E+00 8 .1000E+01
9 .1000E+01 10 .1000E+01 11 .1000E+01 12 .1000E+01 13 .1000E+01 14
.1000E+01 15 .1000E+01 16 .0000E+00
17 .0000E+00 18 .0000E+00 19 .0000E+00 20 .0000E+00 21 .0000E+00 22
.0000E+00 23 .0000E+00 24 .0000E+00

DAY OF WEEK = TUESDAY

1 .0000E+00 2 .0000E+00 3 .0000E+00 4 .0000E+00 5 .0000E+00 6

```
   .0000E+00    7  .0000E+00    8  .1000E+01
    9  .1000E+01   10  .1000E+01   11  .1000E+01   12  .1000E+01   13  .1000E+01   14
    .1000E+01   15  .1000E+01   16  .0000E+00
   17  .0000E+00   18  .0000E+00   19  .0000E+00   20  .0000E+00   21  .0000E+00   22
   .0000E+00   23  .0000E+00   24  .0000E+00
                                          DAY OF WEEK = WEDNESDY
    1  .0000E+00    2  .0000E+00    3  .0000E+00    4  .0000E+00    5  .0000E+00    6
    .0000E+00    7  .0000E+00    8  .1000E+01
    9  .1000E+01   10  .1000E+01   11  .1000E+01   12  .1000E+01   13  .1000E+01   14
    .1000E+01   15  .1000E+01   16  .0000E+00
   17  .0000E+00   18  .0000E+00   19  .0000E+00   20  .0000E+00   21  .0000E+00   22
   .0000E+00   23  .0000E+00   24  .0000E+00
                                          DAY OF WEEK = THURSDAY
    1  .0000E+00    2  .0000E+00    3  .0000E+00    4  .0000E+00    5  .0000E+00    6
    .0000E+00    7  .0000E+00    8  .1000E+01
    9  .1000E+01   10  .1000E+01   11  .1000E+01   12  .1000E+01   13  .1000E+01   14
    .1000E+01   15  .1000E+01   16  .0000E+00
   17  .0000E+00   18  .0000E+00   19  .0000E+00   20  .0000E+00   21  .0000E+00   22
   .0000E+00   23  .0000E+00   24  .0000E+00
                                          DAY OF WEEK = FRIDAY
    1  .0000E+00    2  .0000E+00    3  .0000E+00    4  .0000E+00    5  .0000E+00    6
    .0000E+00    7  .0000E+00    8  .1000E+01
    9  .1000E+01   10  .1000E+01   11  .1000E+01   12  .1000E+01   13  .1000E+01   14
    .1000E+01   15  .1000E+01   16  .0000E+00
   17  .0000E+00   18  .0000E+00   19  .0000E+00   20  .0000E+00   21  .0000E+00   22
   .0000E+00   23  .0000E+00   24  .0000E+00
                                          DAY OF WEEK = SATURDAY
    1  .0000E+00    2  .0000E+00    3  .0000E+00    4  .0000E+00    5  .0000E+00    6
    .0000E+00    7  .0000E+00    8  .0000E+00
    9  .0000E+00   10  .0000E+00   11  .0000E+00   12  .0000E+00   13  .0000E+00   14
    .0000E+00   15  .0000E+00   16  .0000E+00
   17  .0000E+00   18  .0000E+00   19  .0000E+00   20  .0000E+00   21  .0000E+00   22
   .0000E+00   23  .0000E+00   24  .0000E+00
                                          DAY OF WEEK = SUNDAY
    1  .0000E+00    2  .0000E+00    3  .0000E+00    4  .0000E+00    5  .0000E+00    6
    .0000E+00    7  .0000E+00    8  .0000E+00
    9  .0000E+00   10  .0000E+00   11  .0000E+00   12  .0000E+00   13  .0000E+00   14
    .0000E+00   15  .0000E+00   16  .0000E+00
   17  .0000E+00   18  .0000E+00   19  .0000E+00   20  .0000E+00   21  .0000E+00   22
   .0000E+00   23  .0000E+00   24  .0000E+00
FF *** AERMOD - VERSION 21112  ***   *** C:\Lakes\AERMOD View\13445 CONS HRA\13445 CONS
HRA.isc               ***        03/11/24
 *** AERMET - VERSION  16216 ***
 ***                                                                    ***       15:09:37

                    PAGE 120
 *** MODELOPTs:    RegDFAULT  CONC  ELEV  URBAN  ADJ_U*

                   * SOURCE EMISSION RATE SCALARS WHICH VARY DIURNALLY AND BY DAY OF WEEK
                   (HRDOW7) *

 SOURCE ID = L0000092     ; SOURCE TYPE = VOLUME   :
  HOUR   SCALAR   HOUR   SCALAR   HOUR   SCALAR   HOUR   SCALAR   HOUR   SCALAR   HOUR
  SCALAR   HOUR   SCALAR   HOUR   SCALAR
 - - - - - - - - - - - - - - - - - - - - - - - - - - - - - - - - - - - - - - - - - - - - -
 - - - - - - - - - - - - - - - - -
                                          DAY OF WEEK = MONDAY
    1  .0000E+00    2  .0000E+00    3  .0000E+00    4  .0000E+00    5  .0000E+00    6
    .0000E+00    7  .0000E+00    8  .1000E+01
    9  .1000E+01   10  .1000E+01   11  .1000E+01   12  .1000E+01   13  .1000E+01   14
    .1000E+01   15  .1000E+01   16  .0000E+00
   17  .0000E+00   18  .0000E+00   19  .0000E+00   20  .0000E+00   21  .0000E+00   22
   .0000E+00   23  .0000E+00   24  .0000E+00
                                          DAY OF WEEK = TUESDAY
    1  .0000E+00    2  .0000E+00    3  .0000E+00    4  .0000E+00    5  .0000E+00    6
    .0000E+00    7  .0000E+00    8  .1000E+01
```

9 .1000E+01 10 .1000E+01 11 .1000E+01 12 .1000E+01 13 .1000E+01 14
.1000E+01 15 .1000E+01 16 .0000E+00
17 .0000E+00 18 .0000E+00 19 .0000E+00 20 .0000E+00 21 .0000E+00 22
.0000E+00 23 .0000E+00 24 .0000E+00

DAY OF WEEK = WEDNESDY

1 .0000E+00 2 .0000E+00 3 .0000E+00 4 .0000E+00 5 .0000E+00 6
.0000E+00 7 .0000E+00 8 .1000E+01
9 .1000E+01 10 .1000E+01 11 .1000E+01 12 .1000E+01 13 .1000E+01 14
.1000E+01 15 .1000E+01 16 .0000E+00
17 .0000E+00 18 .0000E+00 19 .0000E+00 20 .0000E+00 21 .0000E+00 22
.0000E+00 23 .0000E+00 24 .0000E+00

DAY OF WEEK = THURSDAY

1 .0000E+00 2 .0000E+00 3 .0000E+00 4 .0000E+00 5 .0000E+00 6
.0000E+00 7 .0000E+00 8 .1000E+01
9 .1000E+01 10 .1000E+01 11 .1000E+01 12 .1000E+01 13 .1000E+01 14
.1000E+01 15 .1000E+01 16 .0000E+00
17 .0000E+00 18 .0000E+00 19 .0000E+00 20 .0000E+00 21 .0000E+00 22
.0000E+00 23 .0000E+00 24 .0000E+00

DAY OF WEEK = FRIDAY

1 .0000E+00 2 .0000E+00 3 .0000E+00 4 .0000E+00 5 .0000E+00 6
.0000E+00 7 .0000E+00 8 .1000E+01
9 .1000E+01 10 .1000E+01 11 .1000E+01 12 .1000E+01 13 .1000E+01 14
.1000E+01 15 .1000E+01 16 .0000E+00
17 .0000E+00 18 .0000E+00 19 .0000E+00 20 .0000E+00 21 .0000E+00 22
.0000E+00 23 .0000E+00 24 .0000E+00

DAY OF WEEK = SATURDAY

1 .0000E+00 2 .0000E+00 3 .0000E+00 4 .0000E+00 5 .0000E+00 6
.0000E+00 7 .0000E+00 8 .0000E+00
9 .0000E+00 10 .0000E+00 11 .0000E+00 12 .0000E+00 13 .0000E+00 14
.0000E+00 15 .0000E+00 16 .0000E+00
17 .0000E+00 18 .0000E+00 19 .0000E+00 20 .0000E+00 21 .0000E+00 22
.0000E+00 23 .0000E+00 24 .0000E+00

DAY OF WEEK = SUNDAY

1 .0000E+00 2 .0000E+00 3 .0000E+00 4 .0000E+00 5 .0000E+00 6
.0000E+00 7 .0000E+00 8 .0000E+00
9 .0000E+00 10 .0000E+00 11 .0000E+00 12 .0000E+00 13 .0000E+00 14
.0000E+00 15 .0000E+00 16 .0000E+00
17 .0000E+00 18 .0000E+00 19 .0000E+00 20 .0000E+00 21 .0000E+00 22
.0000E+00 23 .0000E+00 24 .0000E+00

*** MODELOPTs: RegDFAULT CONC ELEV URBAN ADJ_U*

* SOURCE EMISSION RATE SCALARS WHICH VARY DIURNALLY AND BY DAY OF WEEK (HRDOW7) *

SOURCE ID = L0000093 ; SOURCE TYPE = VOLUME :

HOUR SCALAR HOUR SCALAR HOUR SCALAR HOUR SCALAR HOUR SCALAR HOUR SCALAR HOUR SCALAR HOUR SCALAR

- - - -

.1000E+01 15 .1000E+01 16 .0000E+00
17 .0000E+00 18 .0000E+00 19 .0000E+00 20 .0000E+00 21 .0000E+00 22
.0000E+00 23 .0000E+00 24 .0000E+00

DAY OF WEEK = WEDNESDY

1 .0000E+00 2 .0000E+00 3 .0000E+00 4 .0000E+00 5 .0000E+00 6
.0000E+00 7 .0000E+00 8 .1000E+01
9 .1000E+01 10 .1000E+01 11 .1000E+01 12 .1000E+01 13 .1000E+01 14
.1000E+01 15 .1000E+01 16 .0000E+00
17 .0000E+00 18 .0000E+00 19 .0000E+00 20 .0000E+00 21 .0000E+00 22
.0000E+00 23 .0000E+00 24 .0000E+00

DAY OF WEEK = THURSDAY

1 .0000E+00 2 .0000E+00 3 .0000E+00 4 .0000E+00 5 .0000E+00 6
.0000E+00 7 .0000E+00 8 .1000E+01
9 .1000E+01 10 .1000E+01 11 .1000E+01 12 .1000E+01 13 .1000E+01 14
.1000E+01 15 .1000E+01 16 .0000E+00
17 .0000E+00 18 .0000E+00 19 .0000E+00 20 .0000E+00 21 .0000E+00 22
.0000E+00 23 .0000E+00 24 .0000E+00

DAY OF WEEK = FRIDAY

1 .0000E+00 2 .0000E+00 3 .0000E+00 4 .0000E+00 5 .0000E+00 6
.0000E+00 7 .0000E+00 8 .1000E+01
9 .1000E+01 10 .1000E+01 11 .1000E+01 12 .1000E+01 13 .1000E+01 14
.1000E+01 15 .1000E+01 16 .0000E+00
17 .0000E+00 18 .0000E+00 19 .0000E+00 20 .0000E+00 21 .0000E+00 22
.0000E+00 23 .0000E+00 24 .0000E+00

DAY OF WEEK = SATURDAY

1 .0000E+00 2 .0000E+00 3 .0000E+00 4 .0000E+00 5 .0000E+00 6
.0000E+00 7 .0000E+00 8 .0000E+00
9 .0000E+00 10 .0000E+00 11 .0000E+00 12 .0000E+00 13 .0000E+00 14
.0000E+00 15 .0000E+00 16 .0000E+00
17 .0000E+00 18 .0000E+00 19 .0000E+00 20 .0000E+00 21 .0000E+00 22
.0000E+00 23 .0000E+00 24 .0000E+00

DAY OF WEEK = SUNDAY

1 .0000E+00 2 .0000E+00 3 .0000E+00 4 .0000E+00 5 .0000E+00 6
.0000E+00 7 .0000E+00 8 .0000E+00
9 .0000E+00 10 .0000E+00 11 .0000E+00 12 .0000E+00 13 .0000E+00 14
.0000E+00 15 .0000E+00 16 .0000E+00
17 .0000E+00 18 .0000E+00 19 .0000E+00 20 .0000E+00 21 .0000E+00 22
.0000E+00 23 .0000E+00 24 .0000E+00

*** MODELOPTs: RegDFAULT CONC ELEV URBAN ADJ_U*

* SOURCE EMISSION RATE SCALARS WHICH VARY DIURNALLY AND BY DAY OF WEEK (HRDOW7) *

SOURCE ID = L0000094 ; SOURCE TYPE = VOLUME :

HOUR SCALAR HOUR SCALAR HOUR SCALAR HOUR SCALAR HOUR SCALAR HOUR SCALAR HOUR SCALAR HOUR SCALAR

- - - -

17 .0000E+00 18 .0000E+00 19 .0000E+00 20 .0000E+00 21 .0000E+00 22
.0000E+00 23 .0000E+00 24 .0000E+00

DAY OF WEEK = WEDNESDY

1 .0000E+00 2 .0000E+00 3 .0000E+00 4 .0000E+00 5 .0000E+00 6
.0000E+00 7 .0000E+00 8 .1000E+01
9 .1000E+01 10 .1000E+01 11 .1000E+01 12 .1000E+01 13 .1000E+01 14
.1000E+01 15 .1000E+01 16 .0000E+00
17 .0000E+00 18 .0000E+00 19 .0000E+00 20 .0000E+00 21 .0000E+00 22
.0000E+00 23 .0000E+00 24 .0000E+00

DAY OF WEEK = THURSDAY

1 .0000E+00 2 .0000E+00 3 .0000E+00 4 .0000E+00 5 .0000E+00 6
.0000E+00 7 .0000E+00 8 .1000E+01
9 .1000E+01 10 .1000E+01 11 .1000E+01 12 .1000E+01 13 .1000E+01 14
.1000E+01 15 .1000E+01 16 .0000E+00
17 .0000E+00 18 .0000E+00 19 .0000E+00 20 .0000E+00 21 .0000E+00 22
.0000E+00 23 .0000E+00 24 .0000E+00

DAY OF WEEK = FRIDAY

1 .0000E+00 2 .0000E+00 3 .0000E+00 4 .0000E+00 5 .0000E+00 6
.0000E+00 7 .0000E+00 8 .1000E+01
9 .1000E+01 10 .1000E+01 11 .1000E+01 12 .1000E+01 13 .1000E+01 14
.1000E+01 15 .1000E+01 16 .0000E+00
17 .0000E+00 18 .0000E+00 19 .0000E+00 20 .0000E+00 21 .0000E+00 22
.0000E+00 23 .0000E+00 24 .0000E+00

DAY OF WEEK = SATURDAY

1 .0000E+00 2 .0000E+00 3 .0000E+00 4 .0000E+00 5 .0000E+00 6
.0000E+00 7 .0000E+00 8 .0000E+00
9 .0000E+00 10 .0000E+00 11 .0000E+00 12 .0000E+00 13 .0000E+00 14
.0000E+00 15 .0000E+00 16 .0000E+00
17 .0000E+00 18 .0000E+00 19 .0000E+00 20 .0000E+00 21 .0000E+00 22
.0000E+00 23 .0000E+00 24 .0000E+00

DAY OF WEEK = SUNDAY

1 .0000E+00 2 .0000E+00 3 .0000E+00 4 .0000E+00 5 .0000E+00 6
.0000E+00 7 .0000E+00 8 .0000E+00
9 .0000E+00 10 .0000E+00 11 .0000E+00 12 .0000E+00 13 .0000E+00 14
.0000E+00 15 .0000E+00 16 .0000E+00
17 .0000E+00 18 .0000E+00 19 .0000E+00 20 .0000E+00 21 .0000E+00 22
.0000E+00 23 .0000E+00 24 .0000E+00

*** MODELOPTs: RegDFAULT CONC ELEV URBAN ADJ_U*

* SOURCE EMISSION RATE SCALARS WHICH VARY DIURNALLY AND BY DAY OF WEEK (HRDOW7) *

SOURCE ID = L0000095 ; SOURCE TYPE = VOLUME :

HOUR	SCALAR	HOUR	SCALAR	HOUR	SCALAR	HOUR	SCALAR	HOUR	SCALAR	HOUR	SCALAR	HOUR	SCALAR

DAY OF WEEK = MONDAY

1 .0000E+00 2 .0000E+00 3 .0000E+00 4 .0000E+00 5 .0000E+00 6
.0000E+00 7 .0000E+00 8 .1000E+01
9 .1000E+01 10 .1000E+01 11 .1000E+01 12 .1000E+01 13 .1000E+01 14
.1000E+01 15 .1000E+01 16 .0000E+00
17 .0000E+00 18 .0000E+00 19 .0000E+00 20 .0000E+00 21 .0000E+00 22
.0000E+00 23 .0000E+00 24 .0000E+00

DAY OF WEEK = TUESDAY

1 .0000E+00 2 .0000E+00 3 .0000E+00 4 .0000E+00 5 .0000E+00 6
.0000E+00 7 .0000E+00 8 .1000E+01
9 .1000E+01 10 .1000E+01 11 .1000E+01 12 .1000E+01 13 .1000E+01 14
.1000E+01 15 .1000E+01 16 .0000E+00
17 .0000E+00 18 .0000E+00 19 .0000E+00 20 .0000E+00 21 .0000E+00 22

.0000E+00 23 .0000E+00 24 .0000E+00

DAY OF WEEK = WEDNESDY

1 .0000E+00 2 .0000E+00 3 .0000E+00 4 .0000E+00 5 .0000E+00 6 .0000E+00 7 .0000E+00 8 .1000E+01
9 .1000E+01 10 .1000E+01 11 .1000E+01 12 .1000E+01 13 .1000E+01 14 .1000E+01 15 .1000E+01 16 .0000E+00
17 .0000E+00 18 .0000E+00 19 .0000E+00 20 .0000E+00 21 .0000E+00 22 .0000E+00 23 .0000E+00 24 .0000E+00

DAY OF WEEK = THURSDAY

1 .0000E+00 2 .0000E+00 3 .0000E+00 4 .0000E+00 5 .0000E+00 6 .0000E+00 7 .0000E+00 8 .1000E+01
9 .1000E+01 10 .1000E+01 11 .1000E+01 12 .1000E+01 13 .1000E+01 14 .1000E+01 15 .1000E+01 16 .0000E+00
17 .0000E+00 18 .0000E+00 19 .0000E+00 20 .0000E+00 21 .0000E+00 22 .0000E+00 23 .0000E+00 24 .0000E+00

DAY OF WEEK = FRIDAY

1 .0000E+00 2 .0000E+00 3 .0000E+00 4 .0000E+00 5 .0000E+00 6 .0000E+00 7 .0000E+00 8 .1000E+01
9 .1000E+01 10 .1000E+01 11 .1000E+01 12 .1000E+01 13 .1000E+01 14 .1000E+01 15 .1000E+01 16 .0000E+00
17 .0000E+00 18 .0000E+00 19 .0000E+00 20 .0000E+00 21 .0000E+00 22 .0000E+00 23 .0000E+00 24 .0000E+00

DAY OF WEEK = SATURDAY

1 .0000E+00 2 .0000E+00 3 .0000E+00 4 .0000E+00 5 .0000E+00 6 .0000E+00 7 .0000E+00 8 .0000E+00
9 .0000E+00 10 .0000E+00 11 .0000E+00 12 .0000E+00 13 .0000E+00 14 .0000E+00 15 .0000E+00 16 .0000E+00
17 .0000E+00 18 .0000E+00 19 .0000E+00 20 .0000E+00 21 .0000E+00 22 .0000E+00 23 .0000E+00 24 .0000E+00

DAY OF WEEK = SUNDAY

1 .0000E+00 2 .0000E+00 3 .0000E+00 4 .0000E+00 5 .0000E+00 6 .0000E+00 7 .0000E+00 8 .0000E+00
9 .0000E+00 10 .0000E+00 11 .0000E+00 12 .0000E+00 13 .0000E+00 14 .0000E+00 15 .0000E+00 16 .0000E+00
17 .0000E+00 18 .0000E+00 19 .0000E+00 20 .0000E+00 21 .0000E+00 22 .0000E+00 23 .0000E+00 24 .0000E+00

*** MODELOPTs: RegDFAULT CONC ELEV URBAN ADJ_U*

* SOURCE EMISSION RATE SCALARS WHICH VARY DIURNALLY AND BY DAY OF WEEK (HRDOW7) *

SOURCE ID = L0000096 ; SOURCE TYPE = VOLUME :

HOUR SCALAR HOUR SCALAR HOUR SCALAR HOUR SCALAR HOUR SCALAR HOUR SCALAR HOUR SCALAR

DAY OF WEEK = MONDAY

1 .0000E+00 2 .0000E+00 3 .0000E+00 4 .0000E+00 5 .0000E+00 6 .0000E+00 7 .0000E+00 8 .1000E+01
9 .1000E+01 10 .1000E+01 11 .1000E+01 12 .1000E+01 13 .1000E+01 14 .1000E+01 15 .1000E+01 16 .0000E+00
17 .0000E+00 18 .0000E+00 19 .0000E+00 20 .0000E+00 21 .0000E+00 22 .0000E+00 23 .0000E+00 24 .0000E+00

DAY OF WEEK = TUESDAY

1 .0000E+00 2 .0000E+00 3 .0000E+00 4 .0000E+00 5 .0000E+00 6 .0000E+00 7 .0000E+00 8 .1000E+01
9 .1000E+01 10 .1000E+01 11 .1000E+01 12 .1000E+01 13 .1000E+01 14 .1000E+01 15 .1000E+01 16 .0000E+00
17 .0000E+00 18 .0000E+00 19 .0000E+00 20 .0000E+00 21 .0000E+00 22 .0000E+00 23 .0000E+00 24 .0000E+00

DAY OF WEEK = WEDNESDY

1 .0000E+00 2 .0000E+00 3 .0000E+00 4 .0000E+00 5 .0000E+00 6 .0000E+00 7 .0000E+00 8 .1000E+01
9 .1000E+01 10 .1000E+01 11 .1000E+01 12 .1000E+01 13 .1000E+01 14 .1000E+01 15 .1000E+01 16 .0000E+00
17 .0000E+00 18 .0000E+00 19 .0000E+00 20 .0000E+00 21 .0000E+00 22 .0000E+00 23 .0000E+00 24 .0000E+00

DAY OF WEEK = THURSDAY

1 .0000E+00 2 .0000E+00 3 .0000E+00 4 .0000E+00 5 .0000E+00 6 .0000E+00 7 .0000E+00 8 .1000E+01
9 .1000E+01 10 .1000E+01 11 .1000E+01 12 .1000E+01 13 .1000E+01 14 .1000E+01 15 .1000E+01 16 .0000E+00
17 .0000E+00 18 .0000E+00 19 .0000E+00 20 .0000E+00 21 .0000E+00 22 .0000E+00 23 .0000E+00 24 .0000E+00

DAY OF WEEK = FRIDAY

1 .0000E+00 2 .0000E+00 3 .0000E+00 4 .0000E+00 5 .0000E+00 6 .0000E+00 7 .0000E+00 8 .1000E+01
9 .1000E+01 10 .1000E+01 11 .1000E+01 12 .1000E+01 13 .1000E+01 14 .1000E+01 15 .1000E+01 16 .0000E+00
17 .0000E+00 18 .0000E+00 19 .0000E+00 20 .0000E+00 21 .0000E+00 22 .0000E+00 23 .0000E+00 24 .0000E+00

DAY OF WEEK = SATURDAY

1 .0000E+00 2 .0000E+00 3 .0000E+00 4 .0000E+00 5 .0000E+00 6 .0000E+00 7 .0000E+00 8 .0000E+00
9 .0000E+00 10 .0000E+00 11 .0000E+00 12 .0000E+00 13 .0000E+00 14 .0000E+00 15 .0000E+00 16 .0000E+00
17 .0000E+00 18 .0000E+00 19 .0000E+00 20 .0000E+00 21 .0000E+00 22 .0000E+00 23 .0000E+00 24 .0000E+00

DAY OF WEEK = SUNDAY

1 .0000E+00 2 .0000E+00 3 .0000E+00 4 .0000E+00 5 .0000E+00 6 .0000E+00 7 .0000E+00 8 .0000E+00
9 .0000E+00 10 .0000E+00 11 .0000E+00 12 .0000E+00 13 .0000E+00 14 .0000E+00 15 .0000E+00 16 .0000E+00
17 .0000E+00 18 .0000E+00 19 .0000E+00 20 .0000E+00 21 .0000E+00 22 .0000E+00 23 .0000E+00 24 .0000E+00

*** MODELOPTs: RegDFAULT CONC ELEV URBAN ADJ_U*

* SOURCE EMISSION RATE SCALARS WHICH VARY DIURNALLY AND BY DAY OF WEEK (HRDOW7) *

SOURCE ID = L0000097 ; SOURCE TYPE = VOLUME :

HOUR SCALAR HOUR SCALAR HOUR SCALAR HOUR SCALAR HOUR SCALAR HOUR SCALAR HOUR SCALAR HOUR SCALAR

- - - -

1 .0000E+00 2 .0000E+00 3 .0000E+00 4 .0000E+00 5 .0000E+00 6
.0000E+00 7 .0000E+00 8 .1000E+01
9 .1000E+01 10 .1000E+01 11 .1000E+01 12 .1000E+01 13 .1000E+01 14
.1000E+01 15 .1000E+01 16 .0000E+00
17 .0000E+00 18 .0000E+00 19 .0000E+00 20 .0000E+00 21 .0000E+00 22
.0000E+00 23 .0000E+00 24 .0000E+00

DAY OF WEEK = THURSDAY

1 .0000E+00 2 .0000E+00 3 .0000E+00 4 .0000E+00 5 .0000E+00 6
.0000E+00 7 .0000E+00 8 .1000E+01
9 .1000E+01 10 .1000E+01 11 .1000E+01 12 .1000E+01 13 .1000E+01 14
.1000E+01 15 .1000E+01 16 .0000E+00
17 .0000E+00 18 .0000E+00 19 .0000E+00 20 .0000E+00 21 .0000E+00 22
.0000E+00 23 .0000E+00 24 .0000E+00

DAY OF WEEK = FRIDAY

1 .0000E+00 2 .0000E+00 3 .0000E+00 4 .0000E+00 5 .0000E+00 6
.0000E+00 7 .0000E+00 8 .1000E+01
9 .1000E+01 10 .1000E+01 11 .1000E+01 12 .1000E+01 13 .1000E+01 14
.1000E+01 15 .1000E+01 16 .0000E+00
17 .0000E+00 18 .0000E+00 19 .0000E+00 20 .0000E+00 21 .0000E+00 22
.0000E+00 23 .0000E+00 24 .0000E+00

DAY OF WEEK = SATURDAY

1 .0000E+00 2 .0000E+00 3 .0000E+00 4 .0000E+00 5 .0000E+00 6
.0000E+00 7 .0000E+00 8 .0000E+00
9 .0000E+00 10 .0000E+00 11 .0000E+00 12 .0000E+00 13 .0000E+00 14
.0000E+00 15 .0000E+00 16 .0000E+00
17 .0000E+00 18 .0000E+00 19 .0000E+00 20 .0000E+00 21 .0000E+00 22
.0000E+00 23 .0000E+00 24 .0000E+00

DAY OF WEEK = SUNDAY

1 .0000E+00 2 .0000E+00 3 .0000E+00 4 .0000E+00 5 .0000E+00 6
.0000E+00 7 .0000E+00 8 .0000E+00
9 .0000E+00 10 .0000E+00 11 .0000E+00 12 .0000E+00 13 .0000E+00 14
.0000E+00 15 .0000E+00 16 .0000E+00
17 .0000E+00 18 .0000E+00 19 .0000E+00 20 .0000E+00 21 .0000E+00 22
.0000E+00 23 .0000E+00 24 .0000E+00

* SOURCE EMISSION RATE SCALARS WHICH VARY DIURNALLY AND BY DAY OF WEEK (HRDOW7) *

SOURCE ID = L0000098 ; SOURCE TYPE = VOLUME :

HOUR	SCALAR	HOUR	SCALAR	HOUR	SCALAR	HOUR	SCALAR	HOUR	SCALAR	HOUR	SCALAR
1	.0000E+00	2	.0000E+00	3	.0000E+00	4	.0000E+00	5	.0000E+00	6	.0000E+00
7	.0000E+00	8	.1000E+01	9	.1000E+01	10	.1000E+01	11	.1000E+01	12	.1000E+01
13	.1000E+01	14	.1000E+01	15	.1000E+01	16	.0000E+00	17	.0000E+00	18	.0000E+00
19	.0000E+00	20	.0000E+00	21	.0000E+00	22	.0000E+00	23	.0000E+00	24	.0000E+00

DAY OF WEEK = MONDAY

1 .0000E+00 2 .0000E+00 3 .0000E+00 4 .0000E+00 5 .0000E+00 6
.0000E+00 7 .0000E+00 8 .1000E+01
9 .1000E+01 10 .1000E+01 11 .1000E+01 12 .1000E+01 13 .1000E+01 14
.1000E+01 15 .1000E+01 16 .0000E+00
17 .0000E+00 18 .0000E+00 19 .0000E+00 20 .0000E+00 21 .0000E+00 22
.0000E+00 23 .0000E+00 24 .0000E+00

DAY OF WEEK = TUESDAY

1 .0000E+00 2 .0000E+00 3 .0000E+00 4 .0000E+00 5 .0000E+00 6
.0000E+00 7 .0000E+00 8 .1000E+01
9 .1000E+01 10 .1000E+01 11 .1000E+01 12 .1000E+01 13 .1000E+01 14
.1000E+01 15 .1000E+01 16 .0000E+00
17 .0000E+00 18 .0000E+00 19 .0000E+00 20 .0000E+00 21 .0000E+00 22
.0000E+00 23 .0000E+00 24 .0000E+00

DAY OF WEEK = WEDNESDY

1 .0000E+00 2 .0000E+00 3 .0000E+00 4 .0000E+00 5 .0000E+00 6

.0000E+00 7 .0000E+00 8 .1000E+01
9 .1000E+01 10 .1000E+01 11 .1000E+01 12 .1000E+01 13 .1000E+01 14
.1000E+01 15 .1000E+01 16 .0000E+00
17 .0000E+00 18 .0000E+00 19 .0000E+00 20 .0000E+00 21 .0000E+00 22
.0000E+00 23 .0000E+00 24 .0000E+00

DAY OF WEEK = THURSDAY

1 .0000E+00 2 .0000E+00 3 .0000E+00 4 .0000E+00 5 .0000E+00 6
.0000E+00 7 .0000E+00 8 .1000E+01
9 .1000E+01 10 .1000E+01 11 .1000E+01 12 .1000E+01 13 .1000E+01 14
.1000E+01 15 .1000E+01 16 .0000E+00
17 .0000E+00 18 .0000E+00 19 .0000E+00 20 .0000E+00 21 .0000E+00 22
.0000E+00 23 .0000E+00 24 .0000E+00

DAY OF WEEK = FRIDAY

1 .0000E+00 2 .0000E+00 3 .0000E+00 4 .0000E+00 5 .0000E+00 6
.0000E+00 7 .0000E+00 8 .1000E+01
9 .1000E+01 10 .1000E+01 11 .1000E+01 12 .1000E+01 13 .1000E+01 14
.1000E+01 15 .1000E+01 16 .0000E+00
17 .0000E+00 18 .0000E+00 19 .0000E+00 20 .0000E+00 21 .0000E+00 22
.0000E+00 23 .0000E+00 24 .0000E+00

DAY OF WEEK = SATURDAY

1 .0000E+00 2 .0000E+00 3 .0000E+00 4 .0000E+00 5 .0000E+00 6
.0000E+00 7 .0000E+00 8 .0000E+00
9 .0000E+00 10 .0000E+00 11 .0000E+00 12 .0000E+00 13 .0000E+00 14
.0000E+00 15 .0000E+00 16 .0000E+00
17 .0000E+00 18 .0000E+00 19 .0000E+00 20 .0000E+00 21 .0000E+00 22
.0000E+00 23 .0000E+00 24 .0000E+00

DAY OF WEEK = SUNDAY

1 .0000E+00 2 .0000E+00 3 .0000E+00 4 .0000E+00 5 .0000E+00 6
.0000E+00 7 .0000E+00 8 .0000E+00
9 .0000E+00 10 .0000E+00 11 .0000E+00 12 .0000E+00 13 .0000E+00 14
.0000E+00 15 .0000E+00 16 .0000E+00
17 .0000E+00 18 .0000E+00 19 .0000E+00 20 .0000E+00 21 .0000E+00 22
.0000E+00 23 .0000E+00 24 .0000E+00

* SOURCE EMISSION RATE SCALARS WHICH VARY DIURNALLY AND BY DAY OF WEEK (HRDOW7) *

SOURCE ID = L0000099 ; SOURCE TYPE = VOLUME :

HOUR SCALAR HOUR SCALAR HOUR SCALAR HOUR SCALAR HOUR SCALAR HOUR SCALAR HOUR SCALAR HOUR SCALAR

- - - -

9 .1000E+01 10 .1000E+01 11 .1000E+01 12 .1000E+01 13 .1000E+01 14
.1000E+01 15 .1000E+01 16 .0000E+00
17 .0000E+00 18 .0000E+00 19 .0000E+00 20 .0000E+00 21 .0000E+00 22
.0000E+00 23 .0000E+00 24 .0000E+00

DAY OF WEEK = THURSDAY

1 .0000E+00 2 .0000E+00 3 .0000E+00 4 .0000E+00 5 .0000E+00 6
.0000E+00 7 .0000E+00 8 .1000E+01
9 .1000E+01 10 .1000E+01 11 .1000E+01 12 .1000E+01 13 .1000E+01 14
.1000E+01 15 .1000E+01 16 .0000E+00
17 .0000E+00 18 .0000E+00 19 .0000E+00 20 .0000E+00 21 .0000E+00 22
.0000E+00 23 .0000E+00 24 .0000E+00

DAY OF WEEK = FRIDAY

1 .0000E+00 2 .0000E+00 3 .0000E+00 4 .0000E+00 5 .0000E+00 6
.0000E+00 7 .0000E+00 8 .1000E+01
9 .1000E+01 10 .1000E+01 11 .1000E+01 12 .1000E+01 13 .1000E+01 14
.1000E+01 15 .1000E+01 16 .0000E+00
17 .0000E+00 18 .0000E+00 19 .0000E+00 20 .0000E+00 21 .0000E+00 22
.0000E+00 23 .0000E+00 24 .0000E+00

DAY OF WEEK = SATURDAY

1 .0000E+00 2 .0000E+00 3 .0000E+00 4 .0000E+00 5 .0000E+00 6
.0000E+00 7 .0000E+00 8 .0000E+00
9 .0000E+00 10 .0000E+00 11 .0000E+00 12 .0000E+00 13 .0000E+00 14
.0000E+00 15 .0000E+00 16 .0000E+00
17 .0000E+00 18 .0000E+00 19 .0000E+00 20 .0000E+00 21 .0000E+00 22
.0000E+00 23 .0000E+00 24 .0000E+00

DAY OF WEEK = SUNDAY

1 .0000E+00 2 .0000E+00 3 .0000E+00 4 .0000E+00 5 .0000E+00 6
.0000E+00 7 .0000E+00 8 .0000E+00
9 .0000E+00 10 .0000E+00 11 .0000E+00 12 .0000E+00 13 .0000E+00 14
.0000E+00 15 .0000E+00 16 .0000E+00
17 .0000E+00 18 .0000E+00 19 .0000E+00 20 .0000E+00 21 .0000E+00 22
.0000E+00 23 .0000E+00 24 .0000E+00

*** MODELOPTs: RegDFAULT CONC ELEV URBAN ADJ_U*

* SOURCE EMISSION RATE SCALARS WHICH VARY DIURNALLY AND BY DAY OF WEEK (HRDOW7) *

SOURCE ID = L0000100 ; SOURCE TYPE = VOLUME :

HOUR SCALAR HOUR SCALAR HOUR SCALAR HOUR SCALAR HOUR SCALAR HOUR SCALAR HOUR SCALAR HOUR SCALAR

- - - -

* SOURCE EMISSION RATE SCALARS WHICH VARY DIURNALLY AND BY DAY OF WEEK (HRDOW7) *

SOURCE ID = L0000101 ; SOURCE TYPE = VOLUME :

HOUR	SCALAR	HOUR	SCALAR	HOUR	SCALAR	HOUR	SCALAR	HOUR	SCALAR	HOUR	SCALAR	HOUR	SCALAR

DAY OF WEEK = MONDAY

1	.0000E+00	2	.0000E+00	3	.0000E+00	4	.0000E+00	5	.0000E+00	6	.0000E+00	7	.0000E+00
8	.1000E+01	9	.1000E+01	10	.1000E+01	11	.1000E+01	12	.1000E+01	13	.1000E+01	14	.1000E+01
15	.1000E+01	16	.0000E+00	17	.0000E+00	18	.0000E+00	19	.0000E+00	20	.0000E+00	21	.0000E+00
22	.0000E+00	23	.0000E+00	24	.0000E+00								

DAY OF WEEK = TUESDAY

1	.0000E+00	2	.0000E+00	3	.0000E+00	4	.0000E+00	5	.0000E+00	6	.0000E+00	7	.0000E+00
8	.1000E+01	9	.1000E+01	10	.1000E+01	11	.1000E+01	12	.1000E+01	13	.1000E+01	14	.1000E+01
15	.1000E+01	16	.0000E+00	17	.0000E+00	18	.0000E+00	19	.0000E+00	20	.0000E+00	21	.0000E+00
22	.0000E+00	23	.0000E+00	24	.0000E+00								

DAY OF WEEK = WEDNESDY

1	.0000E+00	2	.0000E+00	3	.0000E+00	4	.0000E+00	5	.0000E+00	6	.0000E+00	7	.0000E+00
8	.1000E+01	9	.1000E+01	10	.1000E+01	11	.1000E+01	12	.1000E+01	13	.1000E+01	14	.1000E+01
15	.1000E+01	16	.0000E+00										

* SOURCE EMISSION RATE SCALARS WHICH VARY DIURNALLY AND BY DAY OF WEEK (HRDOW7) *

SOURCE ID = L0000102 ; SOURCE TYPE = VOLUME :

HOUR	SCALAR	HOUR	SCALAR	HOUR	SCALAR	HOUR	SCALAR	HOUR	SCALAR	HOUR	SCALAR	HOUR	SCALAR

DAY OF WEEK = MONDAY

1	.0000E+00	2	.0000E+00	3	.0000E+00	4	.0000E+00	5	.0000E+00	6	.0000E+00	7	.0000E+00
8	.1000E+01	9	.1000E+01	10	.1000E+01	11	.1000E+01	12	.1000E+01	13	.1000E+01	14	.1000E+01
15	.1000E+01	16	.0000E+00	17	.0000E+00	18	.0000E+00	19	.0000E+00	20	.0000E+00	21	.0000E+00
22	.0000E+00	23	.0000E+00	24	.0000E+00								

DAY OF WEEK = TUESDAY

1	.0000E+00	2	.0000E+00	3	.0000E+00	4	.0000E+00	5	.0000E+00	6	.0000E+00	7	.0000E+00
8	.1000E+01	9	.1000E+01	10	.1000E+01	11	.1000E+01	12	.1000E+01	13	.1000E+01	14	.1000E+01
15	.1000E+01	16	.0000E+00	17	.0000E+00	18	.0000E+00	19	.0000E+00	20	.0000E+00	21	.0000E+00
22	.0000E+00	23	.0000E+00	24	.0000E+00								

DAY OF WEEK = WEDNESDY

1	.0000E+00	2	.0000E+00	3	.0000E+00	4	.0000E+00	5	.0000E+00	6	.0000E+00	7	.0000E+00
8	.1000E+01	9	.1000E+01	10	.1000E+01	11	.1000E+01	12	.1000E+01	13	.1000E+01	14	.1000E+01
15	.1000E+01	16	.0000E+00	17	.0000E+00	18	.0000E+00	19	.0000E+00	20	.0000E+00	21	.0000E+00
22	.0000E+00	23	.0000E+00	24	.0000E+00								

DAY OF WEEK = THURSDAY

1	.0000E+00	2	.0000E+00	3	.0000E+00	4	.0000E+00	5	.0000E+00	6	.0000E+00	7	.0000E+00
8	.1000E+01	9	.1000E+01	10	.1000E+01	11	.1000E+01	12	.1000E+01	13	.1000E+01	14	.1000E+01
15	.1000E+01	16	.0000E+00	17	.0000E+00	18	.0000E+00	19	.0000E+00	20	.0000E+00	21	.0000E+00
22	.0000E+00	23	.0000E+00	24	.0000E+00								

DAY OF WEEK = FRIDAY

1	.0000E+00	2	.0000E+00	3	.0000E+00	4	.0000E+00	5	.0000E+00	6	.0000E+00	7	.0000E+00
8	.1000E+01	9	.1000E+01	10	.1000E+01	11	.1000E+01	12	.1000E+01	13	.1000E+01	14	.1000E+01
15	.1000E+01	16	.0000E+00	17	.0000E+00	18	.0000E+00	19	.0000E+00	20	.0000E+00	21	.0000E+00
22	.0000E+00	23	.0000E+00	24	.0000E+00								

DAY OF WEEK = SATURDAY

1	.0000E+00	2	.0000E+00	3	.0000E+00	4	.0000E+00	5	.0000E+00	6	.0000E+00	7	.0000E+00
8	.0000E+00	9	.0000E+00	10	.0000E+00	11	.0000E+00	12	.0000E+00	13	.0000E+00	14	.0000E+00
15	.0000E+00	16	.0000E+00	17	.0000E+00	18	.0000E+00	19	.0000E+00	20	.0000E+00	21	.0000E+00
22	.0000E+00	23	.0000E+00	24	.0000E+00								

DAY OF WEEK = SUNDAY

1	.0000E+00	2	.0000E+00	3	.0000E+00	4	.0000E+00	5	.0000E+00	6	.0000E+00	7	.0000E+00
8	.0000E+00	9	.0000E+00	10	.0000E+00	11	.0000E+00	12	.0000E+00	13	.0000E+00	14	.0000E+00
15	.0000E+00	16	.0000E+00	17	.0000E+00	18	.0000E+00	19	.0000E+00	20	.0000E+00	21	.0000E+00
22	.0000E+00	23	.0000E+00	24	.0000E+00								

DAY OF WEEK = THURSDAY

1 .0000E+00 2 .0000E+00 3 .0000E+00 4 .0000E+00 5 .0000E+00 6 .0000E+00 7 .0000E+00 8 .1000E+01
9 .1000E+01 10 .1000E+01 11 .1000E+01 12 .1000E+01 13 .1000E+01 14 .1000E+01 15 .1000E+01 16 .0000E+00
17 .0000E+00 18 .0000E+00 19 .0000E+00 20 .0000E+00 21 .0000E+00 22 .0000E+00 23 .0000E+00 24 .0000E+00

DAY OF WEEK = FRIDAY

1 .0000E+00 2 .0000E+00 3 .0000E+00 4 .0000E+00 5 .0000E+00 6 .0000E+00 7 .0000E+00 8 .1000E+01
9 .1000E+01 10 .1000E+01 11 .1000E+01 12 .1000E+01 13 .1000E+01 14 .1000E+01 15 .1000E+01 16 .0000E+00
17 .0000E+00 18 .0000E+00 19 .0000E+00 20 .0000E+00 21 .0000E+00 22 .0000E+00 23 .0000E+00 24 .0000E+00

DAY OF WEEK = SATURDAY

1 .0000E+00 2 .0000E+00 3 .0000E+00 4 .0000E+00 5 .0000E+00 6 .0000E+00 7 .0000E+00 8 .0000E+00
9 .0000E+00 10 .0000E+00 11 .0000E+00 12 .0000E+00 13 .0000E+00 14 .0000E+00 15 .0000E+00 16 .0000E+00
17 .0000E+00 18 .0000E+00 19 .0000E+00 20 .0000E+00 21 .0000E+00 22 .0000E+00 23 .0000E+00 24 .0000E+00

DAY OF WEEK = SUNDAY

1 .0000E+00 2 .0000E+00 3 .0000E+00 4 .0000E+00 5 .0000E+00 6 .0000E+00 7 .0000E+00 8 .0000E+00
9 .0000E+00 10 .0000E+00 11 .0000E+00 12 .0000E+00 13 .0000E+00 14 .0000E+00 15 .0000E+00 16 .0000E+00
17 .0000E+00 18 .0000E+00 19 .0000E+00 20 .0000E+00 21 .0000E+00 22 .0000E+00 23 .0000E+00 24 .0000E+00

*** MODELOPTs: RegDFAULT CONC ELEV URBAN ADJ_U*

* SOURCE EMISSION RATE SCALARS WHICH VARY DIURNALLY AND BY DAY OF WEEK (HRDOW7) *

SOURCE ID = L0000103 ; SOURCE TYPE = VOLUME :

HOUR SCALAR HOUR SCALAR HOUR SCALAR HOUR SCALAR HOUR SCALAR HOUR SCALAR HOUR SCALAR

DAY OF WEEK = MONDAY

1 .0000E+00 2 .0000E+00 3 .0000E+00 4 .0000E+00 5 .0000E+00 6 .0000E+00 7 .0000E+00 8 .1000E+01
9 .1000E+01 10 .1000E+01 11 .1000E+01 12 .1000E+01 13 .1000E+01 14 .1000E+01 15 .1000E+01 16 .0000E+00
17 .0000E+00 18 .0000E+00 19 .0000E+00 20 .0000E+00 21 .0000E+00 22 .0000E+00 23 .0000E+00 24 .0000E+00

DAY OF WEEK = TUESDAY

1 .0000E+00 2 .0000E+00 3 .0000E+00 4 .0000E+00 5 .0000E+00 6 .0000E+00 7 .0000E+00 8 .1000E+01
9 .1000E+01 10 .1000E+01 11 .1000E+01 12 .1000E+01 13 .1000E+01 14 .1000E+01 15 .1000E+01 16 .0000E+00
17 .0000E+00 18 .0000E+00 19 .0000E+00 20 .0000E+00 21 .0000E+00 22 .0000E+00 23 .0000E+00 24 .0000E+00

DAY OF WEEK = WEDNESDY

1 .0000E+00 2 .0000E+00 3 .0000E+00 4 .0000E+00 5 .0000E+00 6 .0000E+00 7 .0000E+00 8 .1000E+01
9 .1000E+01 10 .1000E+01 11 .1000E+01 12 .1000E+01 13 .1000E+01 14 .1000E+01 15 .1000E+01 16 .0000E+00
17 .0000E+00 18 .0000E+00 19 .0000E+00 20 .0000E+00 21 .0000E+00 22 .0000E+00 23 .0000E+00 24 .0000E+00

DAY OF WEEK = THURSDAY

1	.0000E+00	2	.0000E+00	3	.0000E+00	4	.0000E+00	5	.0000E+00	6	.0000E+00	7	.0000E+00
8	.1000E+01	9	.1000E+01	10	.1000E+01	11	.1000E+01	12	.1000E+01	13	.1000E+01	14	.1000E+01
15	.1000E+01	16	.0000E+00	17	.0000E+00	18	.0000E+00	19	.0000E+00	20	.0000E+00	21	.0000E+00
22	.0000E+00	23	.0000E+00	24	.0000E+00								

DAY OF WEEK = FRIDAY

1	.0000E+00	2	.0000E+00	3	.0000E+00	4	.0000E+00	5	.0000E+00	6	.0000E+00	7	.0000E+00
8	.1000E+01	9	.1000E+01	10	.1000E+01	11	.1000E+01	12	.1000E+01	13	.1000E+01	14	.1000E+01
15	.1000E+01	16	.0000E+00	17	.0000E+00	18	.0000E+00	19	.0000E+00	20	.0000E+00	21	.0000E+00
22	.0000E+00	23	.0000E+00	24	.0000E+00								

DAY OF WEEK = SATURDAY

1	.0000E+00	2	.0000E+00	3	.0000E+00	4	.0000E+00	5	.0000E+00	6	.0000E+00	7	.0000E+00
8	.0000E+00	9	.0000E+00	10	.0000E+00	11	.0000E+00	12	.0000E+00	13	.0000E+00	14	.0000E+00
15	.0000E+00	16	.0000E+00	17	.0000E+00	18	.0000E+00	19	.0000E+00	20	.0000E+00	21	.0000E+00
22	.0000E+00	23	.0000E+00	24	.0000E+00								

DAY OF WEEK = SUNDAY

1	.0000E+00	2	.0000E+00	3	.0000E+00	4	.0000E+00	5	.0000E+00	6	.0000E+00	7	.0000E+00
8	.0000E+00	9	.0000E+00	10	.0000E+00	11	.0000E+00	12	.0000E+00	13	.0000E+00	14	.0000E+00
15	.0000E+00	16	.0000E+00	17	.0000E+00	18	.0000E+00	19	.0000E+00	20	.0000E+00	21	.0000E+00
22	.0000E+00	23	.0000E+00	24	.0000E+00								

*** MODELOPTs: RegDFAULT CONC ELEV URBAN ADJ_U*

* SOURCE EMISSION RATE SCALARS WHICH VARY DIURNALLY AND BY DAY OF WEEK (HRDOW7) *

SOURCE ID = L0000104 ; SOURCE TYPE = VOLUME :

HOUR	SCALAR	HOUR	SCALAR	HOUR	SCALAR	HOUR	SCALAR	HOUR	SCALAR	HOUR	SCALAR	HOUR	SCALAR

DAY OF WEEK = MONDAY

1	.0000E+00	2	.0000E+00	3	.0000E+00	4	.0000E+00	5	.0000E+00	6	.0000E+00	7	.0000E+00
8	.1000E+01	9	.1000E+01	10	.1000E+01	11	.1000E+01	12	.1000E+01	13	.1000E+01	14	.1000E+01
15	.1000E+01	16	.0000E+00	17	.0000E+00	18	.0000E+00	19	.0000E+00	20	.0000E+00	21	.0000E+00
22	.0000E+00	23	.0000E+00	24	.0000E+00								

DAY OF WEEK = TUESDAY

1	.0000E+00	2	.0000E+00	3	.0000E+00	4	.0000E+00	5	.0000E+00	6	.0000E+00	7	.0000E+00
8	.1000E+01	9	.1000E+01	10	.1000E+01	11	.1000E+01	12	.1000E+01	13	.1000E+01	14	.1000E+01
15	.1000E+01	16	.0000E+00	17	.0000E+00	18	.0000E+00	19	.0000E+00	20	.0000E+00	21	.0000E+00
22	.0000E+00	23	.0000E+00	24	.0000E+00								

DAY OF WEEK = WEDNESDY

1	.0000E+00	2	.0000E+00	3	.0000E+00	4	.0000E+00	5	.0000E+00	6	.0000E+00	7	.0000E+00
8	.1000E+01	9	.1000E+01	10	.1000E+01	11	.1000E+01	12	.1000E+01	13	.1000E+01	14	.1000E+01
15	.1000E+01	16	.0000E+00	17	.0000E+00	18	.0000E+00	19	.0000E+00	20	.0000E+00	21	.0000E+00
22	.0000E+00	23	.0000E+00	24	.0000E+00								

DAY OF WEEK = THURSDAY

```
   1  .0000E+00    2  .0000E+00    3  .0000E+00    4  .0000E+00    5  .0000E+00    6
   .0000E+00    7  .0000E+00    8  .1000E+01
   9  .1000E+01   10  .1000E+01   11  .1000E+01   12  .1000E+01   13  .1000E+01   14
   .1000E+01   15  .1000E+01   16  .0000E+00
  17  .0000E+00   18  .0000E+00   19  .0000E+00   20  .0000E+00   21  .0000E+00   22
   .0000E+00   23  .0000E+00   24  .0000E+00
                                          DAY OF WEEK = FRIDAY
   1  .0000E+00    2  .0000E+00    3  .0000E+00    4  .0000E+00    5  .0000E+00    6
   .0000E+00    7  .0000E+00    8  .1000E+01
   9  .1000E+01   10  .1000E+01   11  .1000E+01   12  .1000E+01   13  .1000E+01   14
   .1000E+01   15  .1000E+01   16  .0000E+00
  17  .0000E+00   18  .0000E+00   19  .0000E+00   20  .0000E+00   21  .0000E+00   22
   .0000E+00   23  .0000E+00   24  .0000E+00
                                          DAY OF WEEK = SATURDAY
   1  .0000E+00    2  .0000E+00    3  .0000E+00    4  .0000E+00    5  .0000E+00    6
   .0000E+00    7  .0000E+00    8  .0000E+00
   9  .0000E+00   10  .0000E+00   11  .0000E+00   12  .0000E+00   13  .0000E+00   14
   .0000E+00   15  .0000E+00   16  .0000E+00
  17  .0000E+00   18  .0000E+00   19  .0000E+00   20  .0000E+00   21  .0000E+00   22
   .0000E+00   23  .0000E+00   24  .0000E+00
                                          DAY OF WEEK = SUNDAY
   1  .0000E+00    2  .0000E+00    3  .0000E+00    4  .0000E+00    5  .0000E+00    6
   .0000E+00    7  .0000E+00    8  .0000E+00
   9  .0000E+00   10  .0000E+00   11  .0000E+00   12  .0000E+00   13  .0000E+00   14
   .0000E+00   15  .0000E+00   16  .0000E+00
  17  .0000E+00   18  .0000E+00   19  .0000E+00   20  .0000E+00   21  .0000E+00   22
   .0000E+00   23  .0000E+00   24  .0000E+00
FF *** AERMOD - VERSION 21112  ***   *** C:\Lakes\AERMOD View\13445 CONS HRA\13445 CONS
HRA.isc               ***        03/11/24
 *** AERMET - VERSION  16216 ***
 ***                                                                    ***       15:09:37

                      PAGE 133
 *** MODELOPTs:    RegDFAULT  CONC  ELEV  URBAN  ADJ_U*

                   * SOURCE EMISSION RATE SCALARS WHICH VARY DIURNALLY AND BY DAY OF WEEK
                   (HRDOW7) *

 SOURCE ID = L0000105     ; SOURCE TYPE = VOLUME   :
  HOUR   SCALAR   HOUR   SCALAR   HOUR   SCALAR   HOUR   SCALAR   HOUR   SCALAR   HOUR
  SCALAR   HOUR   SCALAR   HOUR   SCALAR
- - - - - - - - - - - - - - - - - - - - - - - - - - - - - - - - - - - - - - - - - - - - - -
- - - - - - - - - - - - - - - - -
                                          DAY OF WEEK = MONDAY
   1  .0000E+00    2  .0000E+00    3  .0000E+00    4  .0000E+00    5  .0000E+00    6
   .0000E+00    7  .0000E+00    8  .1000E+01
   9  .1000E+01   10  .1000E+01   11  .1000E+01   12  .1000E+01   13  .1000E+01   14
   .1000E+01   15  .1000E+01   16  .0000E+00
  17  .0000E+00   18  .0000E+00   19  .0000E+00   20  .0000E+00   21  .0000E+00   22
   .0000E+00   23  .0000E+00   24  .0000E+00
                                          DAY OF WEEK = TUESDAY
   1  .0000E+00    2  .0000E+00    3  .0000E+00    4  .0000E+00    5  .0000E+00    6
   .0000E+00    7  .0000E+00    8  .1000E+01
   9  .1000E+01   10  .1000E+01   11  .1000E+01   12  .1000E+01   13  .1000E+01   14
   .1000E+01   15  .1000E+01   16  .0000E+00
  17  .0000E+00   18  .0000E+00   19  .0000E+00   20  .0000E+00   21  .0000E+00   22
   .0000E+00   23  .0000E+00   24  .0000E+00
                                          DAY OF WEEK = WEDNESDY
   1  .0000E+00    2  .0000E+00    3  .0000E+00    4  .0000E+00    5  .0000E+00    6
   .0000E+00    7  .0000E+00    8  .1000E+01
   9  .1000E+01   10  .1000E+01   11  .1000E+01   12  .1000E+01   13  .1000E+01   14
   .1000E+01   15  .1000E+01   16  .0000E+00
  17  .0000E+00   18  .0000E+00   19  .0000E+00   20  .0000E+00   21  .0000E+00   22
   .0000E+00   23  .0000E+00   24  .0000E+00
                                          DAY OF WEEK = THURSDAY
   1  .0000E+00    2  .0000E+00    3  .0000E+00    4  .0000E+00    5  .0000E+00    6
```

* SOURCE EMISSION RATE SCALARS WHICH VARY DIURNALLY AND BY DAY OF WEEK (HRDOW7) *

SOURCE ID = L0000106 ; SOURCE TYPE = VOLUME :
HOUR SCALAR HOUR SCALAR HOUR SCALAR HOUR SCALAR HOUR SCALAR HOUR SCALAR HOUR SCALAR

DAY OF WEEK = MONDAY
1 .0000E+00 2 .0000E+00 3 .0000E+00 4 .0000E+00 5 .0000E+00 6
.0000E+00 7 .0000E+00 8 .1000E+01
9 .1000E+01 10 .1000E+01 11 .1000E+01 12 .1000E+01 13 .1000E+01 14
.1000E+01 15 .1000E+01 16 .0000E+00
17 .0000E+00 18 .0000E+00 19 .0000E+00 20 .0000E+00 21 .0000E+00 22
.0000E+00 23 .0000E+00 24 .0000E+00
DAY OF WEEK = TUESDAY
1 .0000E+00 2 .0000E+00 3 .0000E+00 4 .0000E+00 5 .0000E+00 6
.0000E+00 7 .0000E+00 8 .1000E+01
9 .1000E+01 10 .1000E+01 11 .1000E+01 12 .1000E+01 13 .1000E+01 14
.1000E+01 15 .1000E+01 16 .0000E+00
17 .0000E+00 18 .0000E+00 19 .0000E+00 20 .0000E+00 21 .0000E+00 22
.0000E+00 23 .0000E+00 24 .0000E+00
DAY OF WEEK = WEDNESDY
1 .0000E+00 2 .0000E+00 3 .0000E+00 4 .0000E+00 5 .0000E+00 6
.0000E+00 7 .0000E+00 8 .1000E+01
9 .1000E+01 10 .1000E+01 11 .1000E+01 12 .1000E+01 13 .1000E+01 14
.1000E+01 15 .1000E+01 16 .0000E+00
17 .0000E+00 18 .0000E+00 19 .0000E+00 20 .0000E+00 21 .0000E+00 22
.0000E+00 23 .0000E+00 24 .0000E+00
DAY OF WEEK = THURSDAY
1 .0000E+00 2 .0000E+00 3 .0000E+00 4 .0000E+00 5 .0000E+00 6
.0000E+00 7 .0000E+00 8 .1000E+01

9 .1000E+01 10 .1000E+01 11 .1000E+01 12 .1000E+01 13 .1000E+01 14
.1000E+01 15 .1000E+01 16 .0000E+00
17 .0000E+00 18 .0000E+00 19 .0000E+00 20 .0000E+00 21 .0000E+00 22
.0000E+00 23 .0000E+00 24 .0000E+00

DAY OF WEEK = FRIDAY

1 .0000E+00 2 .0000E+00 3 .0000E+00 4 .0000E+00 5 .0000E+00 6
.0000E+00 7 .0000E+00 8 .1000E+01
9 .1000E+01 10 .1000E+01 11 .1000E+01 12 .1000E+01 13 .1000E+01 14
.1000E+01 15 .1000E+01 16 .0000E+00
17 .0000E+00 18 .0000E+00 19 .0000E+00 20 .0000E+00 21 .0000E+00 22
.0000E+00 23 .0000E+00 24 .0000E+00

DAY OF WEEK = SATURDAY

1 .0000E+00 2 .0000E+00 3 .0000E+00 4 .0000E+00 5 .0000E+00 6
.0000E+00 7 .0000E+00 8 .0000E+00
9 .0000E+00 10 .0000E+00 11 .0000E+00 12 .0000E+00 13 .0000E+00 14
.0000E+00 15 .0000E+00 16 .0000E+00
17 .0000E+00 18 .0000E+00 19 .0000E+00 20 .0000E+00 21 .0000E+00 22
.0000E+00 23 .0000E+00 24 .0000E+00

DAY OF WEEK = SUNDAY

1 .0000E+00 2 .0000E+00 3 .0000E+00 4 .0000E+00 5 .0000E+00 6
.0000E+00 7 .0000E+00 8 .0000E+00
9 .0000E+00 10 .0000E+00 11 .0000E+00 12 .0000E+00 13 .0000E+00 14
.0000E+00 15 .0000E+00 16 .0000E+00
17 .0000E+00 18 .0000E+00 19 .0000E+00 20 .0000E+00 21 .0000E+00 22
.0000E+00 23 .0000E+00 24 .0000E+00

*** MODELOPTs: RegDFAULT CONC ELEV URBAN ADJ_U*

* SOURCE EMISSION RATE SCALARS WHICH VARY DIURNALLY AND BY DAY OF WEEK (HRDOW7) *

SOURCE ID = L0000107 ; SOURCE TYPE = VOLUME :

HOUR SCALAR HOUR SCALAR HOUR SCALAR HOUR SCALAR HOUR SCALAR HOUR SCALAR HOUR SCALAR

- - - -

.1000E+01 15 .1000E+01 16 .0000E+00
17 .0000E+00 18 .0000E+00 19 .0000E+00 20 .0000E+00 21 .0000E+00 22
.0000E+00 23 .0000E+00 24 .0000E+00
DAY OF WEEK = FRIDAY
1 .0000E+00 2 .0000E+00 3 .0000E+00 4 .0000E+00 5 .0000E+00 6
.0000E+00 7 .0000E+00 8 .1000E+01
9 .1000E+01 10 .1000E+01 11 .1000E+01 12 .1000E+01 13 .1000E+01 14
.1000E+01 15 .1000E+01 16 .0000E+00
17 .0000E+00 18 .0000E+00 19 .0000E+00 20 .0000E+00 21 .0000E+00 22
.0000E+00 23 .0000E+00 24 .0000E+00
DAY OF WEEK = SATURDAY
1 .0000E+00 2 .0000E+00 3 .0000E+00 4 .0000E+00 5 .0000E+00 6
.0000E+00 7 .0000E+00 8 .0000E+00
9 .0000E+00 10 .0000E+00 11 .0000E+00 12 .0000E+00 13 .0000E+00 14
.0000E+00 15 .0000E+00 16 .0000E+00
17 .0000E+00 18 .0000E+00 19 .0000E+00 20 .0000E+00 21 .0000E+00 22
.0000E+00 23 .0000E+00 24 .0000E+00
DAY OF WEEK = SUNDAY
1 .0000E+00 2 .0000E+00 3 .0000E+00 4 .0000E+00 5 .0000E+00 6
.0000E+00 7 .0000E+00 8 .0000E+00
9 .0000E+00 10 .0000E+00 11 .0000E+00 12 .0000E+00 13 .0000E+00 14
.0000E+00 15 .0000E+00 16 .0000E+00
17 .0000E+00 18 .0000E+00 19 .0000E+00 20 .0000E+00 21 .0000E+00 22
.0000E+00 23 .0000E+00 24 .0000E+00

*** MODELOPTs: RegDFAULT CONC ELEV URBAN ADJ_U*

* SOURCE EMISSION RATE SCALARS WHICH VARY DIURNALLY AND BY DAY OF WEEK
(HRDOW7) *

SOURCE ID = L0000108 ; SOURCE TYPE = VOLUME :
HOUR SCALAR HOUR SCALAR HOUR SCALAR HOUR SCALAR HOUR SCALAR HOUR
SCALAR HOUR SCALAR HOUR SCALAR
- -
- - - - - - - - - - - - - - - - -
DAY OF WEEK = MONDAY
1 .0000E+00 2 .0000E+00 3 .0000E+00 4 .0000E+00 5 .0000E+00 6
.0000E+00 7 .0000E+00 8 .1000E+01
9 .1000E+01 10 .1000E+01 11 .1000E+01 12 .1000E+01 13 .1000E+01 14
.1000E+01 15 .1000E+01 16 .0000E+00
17 .0000E+00 18 .0000E+00 19 .0000E+00 20 .0000E+00 21 .0000E+00 22
.0000E+00 23 .0000E+00 24 .0000E+00
DAY OF WEEK = TUESDAY
1 .0000E+00 2 .0000E+00 3 .0000E+00 4 .0000E+00 5 .0000E+00 6
.0000E+00 7 .0000E+00 8 .1000E+01
9 .1000E+01 10 .1000E+01 11 .1000E+01 12 .1000E+01 13 .1000E+01 14
.1000E+01 15 .1000E+01 16 .0000E+00
17 .0000E+00 18 .0000E+00 19 .0000E+00 20 .0000E+00 21 .0000E+00 22
.0000E+00 23 .0000E+00 24 .0000E+00
DAY OF WEEK = WEDNESDY
1 .0000E+00 2 .0000E+00 3 .0000E+00 4 .0000E+00 5 .0000E+00 6
.0000E+00 7 .0000E+00 8 .1000E+01
9 .1000E+01 10 .1000E+01 11 .1000E+01 12 .1000E+01 13 .1000E+01 14
.1000E+01 15 .1000E+01 16 .0000E+00
17 .0000E+00 18 .0000E+00 19 .0000E+00 20 .0000E+00 21 .0000E+00 22
.0000E+00 23 .0000E+00 24 .0000E+00
DAY OF WEEK = THURSDAY
1 .0000E+00 2 .0000E+00 3 .0000E+00 4 .0000E+00 5 .0000E+00 6
.0000E+00 7 .0000E+00 8 .1000E+01
9 .1000E+01 10 .1000E+01 11 .1000E+01 12 .1000E+01 13 .1000E+01 14
.1000E+01 15 .1000E+01 16 .0000E+00

17 .0000E+00 18 .0000E+00 19 .0000E+00 20 .0000E+00 21 .0000E+00 22 .0000E+00 23 .0000E+00 24 .0000E+00

DAY OF WEEK = FRIDAY

1 .0000E+00 2 .0000E+00 3 .0000E+00 4 .0000E+00 5 .0000E+00 6 .0000E+00 7 .0000E+00 8 .1000E+01

9 .1000E+01 10 .1000E+01 11 .1000E+01 12 .1000E+01 13 .1000E+01 14 .1000E+01 15 .1000E+01 16 .0000E+00

17 .0000E+00 18 .0000E+00 19 .0000E+00 20 .0000E+00 21 .0000E+00 22 .0000E+00 23 .0000E+00 24 .0000E+00

DAY OF WEEK = SATURDAY

1 .0000E+00 2 .0000E+00 3 .0000E+00 4 .0000E+00 5 .0000E+00 6 .0000E+00 7 .0000E+00 8 .0000E+00

9 .0000E+00 10 .0000E+00 11 .0000E+00 12 .0000E+00 13 .0000E+00 14 .0000E+00 15 .0000E+00 16 .0000E+00

17 .0000E+00 18 .0000E+00 19 .0000E+00 20 .0000E+00 21 .0000E+00 22 .0000E+00 23 .0000E+00 24 .0000E+00

DAY OF WEEK = SUNDAY

1 .0000E+00 2 .0000E+00 3 .0000E+00 4 .0000E+00 5 .0000E+00 6 .0000E+00 7 .0000E+00 8 .0000E+00

9 .0000E+00 10 .0000E+00 11 .0000E+00 12 .0000E+00 13 .0000E+00 14 .0000E+00 15 .0000E+00 16 .0000E+00

17 .0000E+00 18 .0000E+00 19 .0000E+00 20 .0000E+00 21 .0000E+00 22 .0000E+00 23 .0000E+00 24 .0000E+00

*** MODELOPTs: RegDFAULT CONC ELEV URBAN ADJ_U*

* SOURCE EMISSION RATE SCALARS WHICH VARY DIURNALLY AND BY DAY OF WEEK (HRDOW7) *

SOURCE ID = L0000109 ; SOURCE TYPE = VOLUME :

HOUR SCALAR HOUR SCALAR HOUR SCALAR HOUR SCALAR HOUR SCALAR HOUR SCALAR HOUR SCALAR HOUR SCALAR

- - - -

.0000E+00 23 .0000E+00 24 .0000E+00

DAY OF WEEK = FRIDAY

1 .0000E+00 2 .0000E+00 3 .0000E+00 4 .0000E+00 5 .0000E+00 6 .0000E+00 7 .0000E+00 8 .1000E+01

9 .1000E+01 10 .1000E+01 11 .1000E+01 12 .1000E+01 13 .1000E+01 14 .1000E+01 15 .1000E+01 16 .0000E+00

17 .0000E+00 18 .0000E+00 19 .0000E+00 20 .0000E+00 21 .0000E+00 22 .0000E+00 23 .0000E+00 24 .0000E+00

DAY OF WEEK = SATURDAY

1 .0000E+00 2 .0000E+00 3 .0000E+00 4 .0000E+00 5 .0000E+00 6 .0000E+00 7 .0000E+00 8 .0000E+00

9 .0000E+00 10 .0000E+00 11 .0000E+00 12 .0000E+00 13 .0000E+00 14 .0000E+00 15 .0000E+00 16 .0000E+00

17 .0000E+00 18 .0000E+00 19 .0000E+00 20 .0000E+00 21 .0000E+00 22 .0000E+00 23 .0000E+00 24 .0000E+00

DAY OF WEEK = SUNDAY

1 .0000E+00 2 .0000E+00 3 .0000E+00 4 .0000E+00 5 .0000E+00 6 .0000E+00 7 .0000E+00 8 .0000E+00

9 .0000E+00 10 .0000E+00 11 .0000E+00 12 .0000E+00 13 .0000E+00 14 .0000E+00 15 .0000E+00 16 .0000E+00

17 .0000E+00 18 .0000E+00 19 .0000E+00 20 .0000E+00 21 .0000E+00 22 .0000E+00 23 .0000E+00 24 .0000E+00

*** MODELOPTs: RegDFAULT CONC ELEV URBAN ADJ_U*

* SOURCE EMISSION RATE SCALARS WHICH VARY DIURNALLY AND BY DAY OF WEEK (HRDOW7) *

SOURCE ID = L0000110 ; SOURCE TYPE = VOLUME :

HOUR SCALAR HOUR SCALAR HOUR SCALAR HOUR SCALAR HOUR SCALAR HOUR SCALAR HOUR SCALAR HOUR SCALAR

- - - -

DAY OF WEEK = FRIDAY

1 .0000E+00 2 .0000E+00 3 .0000E+00 4 .0000E+00 5 .0000E+00 6 .0000E+00 7 .0000E+00 8 .1000E+01

9 .1000E+01 10 .1000E+01 11 .1000E+01 12 .1000E+01 13 .1000E+01 14 .1000E+01 15 .1000E+01 16 .0000E+00

17 .0000E+00 18 .0000E+00 19 .0000E+00 20 .0000E+00 21 .0000E+00 22 .0000E+00 23 .0000E+00 24 .0000E+00

DAY OF WEEK = SATURDAY

1 .0000E+00 2 .0000E+00 3 .0000E+00 4 .0000E+00 5 .0000E+00 6 .0000E+00 7 .0000E+00 8 .0000E+00

9 .0000E+00 10 .0000E+00 11 .0000E+00 12 .0000E+00 13 .0000E+00 14 .0000E+00 15 .0000E+00 16 .0000E+00

17 .0000E+00 18 .0000E+00 19 .0000E+00 20 .0000E+00 21 .0000E+00 22 .0000E+00 23 .0000E+00 24 .0000E+00

DAY OF WEEK = SUNDAY

1 .0000E+00 2 .0000E+00 3 .0000E+00 4 .0000E+00 5 .0000E+00 6 .0000E+00 7 .0000E+00 8 .0000E+00

9 .0000E+00 10 .0000E+00 11 .0000E+00 12 .0000E+00 13 .0000E+00 14 .0000E+00 15 .0000E+00 16 .0000E+00

17 .0000E+00 18 .0000E+00 19 .0000E+00 20 .0000E+00 21 .0000E+00 22 .0000E+00 23 .0000E+00 24 .0000E+00

*** MODELOPTs: RegDFAULT CONC ELEV URBAN ADJ_U*

* SOURCE EMISSION RATE SCALARS WHICH VARY DIURNALLY AND BY DAY OF WEEK (HRDOW7) *

SOURCE ID = L0000111 ; SOURCE TYPE = VOLUME :

HOUR SCALAR HOUR SCALAR HOUR SCALAR HOUR SCALAR HOUR SCALAR HOUR SCALAR HOUR SCALAR

- - - -

1 .0000E+00 2 .0000E+00 3 .0000E+00 4 .0000E+00 5 .0000E+00 6
.0000E+00 7 .0000E+00 8 .1000E+01
9 .1000E+01 10 .1000E+01 11 .1000E+01 12 .1000E+01 13 .1000E+01 14
.1000E+01 15 .1000E+01 16 .0000E+00
17 .0000E+00 18 .0000E+00 19 .0000E+00 20 .0000E+00 21 .0000E+00 22
.0000E+00 23 .0000E+00 24 .0000E+00

DAY OF WEEK = SATURDAY

1 .0000E+00 2 .0000E+00 3 .0000E+00 4 .0000E+00 5 .0000E+00 6
.0000E+00 7 .0000E+00 8 .0000E+00
9 .0000E+00 10 .0000E+00 11 .0000E+00 12 .0000E+00 13 .0000E+00 14
.0000E+00 15 .0000E+00 16 .0000E+00
17 .0000E+00 18 .0000E+00 19 .0000E+00 20 .0000E+00 21 .0000E+00 22
.0000E+00 23 .0000E+00 24 .0000E+00

DAY OF WEEK = SUNDAY

1 .0000E+00 2 .0000E+00 3 .0000E+00 4 .0000E+00 5 .0000E+00 6
.0000E+00 7 .0000E+00 8 .0000E+00
9 .0000E+00 10 .0000E+00 11 .0000E+00 12 .0000E+00 13 .0000E+00 14
.0000E+00 15 .0000E+00 16 .0000E+00
17 .0000E+00 18 .0000E+00 19 .0000E+00 20 .0000E+00 21 .0000E+00 22
.0000E+00 23 .0000E+00 24 .0000E+00

* SOURCE EMISSION RATE SCALARS WHICH VARY DIURNALLY AND BY DAY OF WEEK (HRDOW7) *

SOURCE ID = L0000112 ; SOURCE TYPE = VOLUME :
HOUR SCALAR HOUR SCALAR HOUR SCALAR HOUR SCALAR HOUR SCALAR HOUR SCALAR HOUR SCALAR

DAY OF WEEK = MONDAY

1 .0000E+00 2 .0000E+00 3 .0000E+00 4 .0000E+00 5 .0000E+00 6
.0000E+00 7 .0000E+00 8 .1000E+01
9 .1000E+01 10 .1000E+01 11 .1000E+01 12 .1000E+01 13 .1000E+01 14
.1000E+01 15 .1000E+01 16 .0000E+00
17 .0000E+00 18 .0000E+00 19 .0000E+00 20 .0000E+00 21 .0000E+00 22
.0000E+00 23 .0000E+00 24 .0000E+00

DAY OF WEEK = TUESDAY

1 .0000E+00 2 .0000E+00 3 .0000E+00 4 .0000E+00 5 .0000E+00 6
.0000E+00 7 .0000E+00 8 .1000E+01
9 .1000E+01 10 .1000E+01 11 .1000E+01 12 .1000E+01 13 .1000E+01 14
.1000E+01 15 .1000E+01 16 .0000E+00
17 .0000E+00 18 .0000E+00 19 .0000E+00 20 .0000E+00 21 .0000E+00 22
.0000E+00 23 .0000E+00 24 .0000E+00

DAY OF WEEK = WEDNESDY

1 .0000E+00 2 .0000E+00 3 .0000E+00 4 .0000E+00 5 .0000E+00 6
.0000E+00 7 .0000E+00 8 .1000E+01
9 .1000E+01 10 .1000E+01 11 .1000E+01 12 .1000E+01 13 .1000E+01 14
.1000E+01 15 .1000E+01 16 .0000E+00
17 .0000E+00 18 .0000E+00 19 .0000E+00 20 .0000E+00 21 .0000E+00 22
.0000E+00 23 .0000E+00 24 .0000E+00

DAY OF WEEK = THURSDAY

1 .0000E+00 2 .0000E+00 3 .0000E+00 4 .0000E+00 5 .0000E+00 6
.0000E+00 7 .0000E+00 8 .1000E+01
9 .1000E+01 10 .1000E+01 11 .1000E+01 12 .1000E+01 13 .1000E+01 14
.1000E+01 15 .1000E+01 16 .0000E+00
17 .0000E+00 18 .0000E+00 19 .0000E+00 20 .0000E+00 21 .0000E+00 22
.0000E+00 23 .0000E+00 24 .0000E+00

DAY OF WEEK = FRIDAY

1 .0000E+00 2 .0000E+00 3 .0000E+00 4 .0000E+00 5 .0000E+00 6

.0000E+00 7 .0000E+00 8 .1000E+01
9 .1000E+01 10 .1000E+01 11 .1000E+01 12 .1000E+01 13 .1000E+01 14
.1000E+01 15 .1000E+01 16 .0000E+00
17 .0000E+00 18 .0000E+00 19 .0000E+00 20 .0000E+00 21 .0000E+00 22
.0000E+00 23 .0000E+00 24 .0000E+00

DAY OF WEEK = SATURDAY

1 .0000E+00 2 .0000E+00 3 .0000E+00 4 .0000E+00 5 .0000E+00 6
.0000E+00 7 .0000E+00 8 .0000E+00
9 .0000E+00 10 .0000E+00 11 .0000E+00 12 .0000E+00 13 .0000E+00 14
.0000E+00 15 .0000E+00 16 .0000E+00
17 .0000E+00 18 .0000E+00 19 .0000E+00 20 .0000E+00 21 .0000E+00 22
.0000E+00 23 .0000E+00 24 .0000E+00

DAY OF WEEK = SUNDAY

1 .0000E+00 2 .0000E+00 3 .0000E+00 4 .0000E+00 5 .0000E+00 6
.0000E+00 7 .0000E+00 8 .0000E+00
9 .0000E+00 10 .0000E+00 11 .0000E+00 12 .0000E+00 13 .0000E+00 14
.0000E+00 15 .0000E+00 16 .0000E+00
17 .0000E+00 18 .0000E+00 19 .0000E+00 20 .0000E+00 21 .0000E+00 22
.0000E+00 23 .0000E+00 24 .0000E+00

*** MODELOPTs: RegDFAULT CONC ELEV URBAN ADJ_U*

* SOURCE EMISSION RATE SCALARS WHICH VARY DIURNALLY AND BY DAY OF WEEK (HRDOW7) *

SOURCE ID = L0000113 ; SOURCE TYPE = VOLUME :

HOUR	SCALAR	HOUR	SCALAR	HOUR	SCALAR	HOUR	SCALAR	HOUR	SCALAR	HOUR	SCALAR	HOUR	SCALAR

DAY OF WEEK = MONDAY

1 .0000E+00 2 .0000E+00 3 .0000E+00 4 .0000E+00 5 .0000E+00 6
.0000E+00 7 .0000E+00 8 .1000E+01
9 .1000E+01 10 .1000E+01 11 .1000E+01 12 .1000E+01 13 .1000E+01 14
.1000E+01 15 .1000E+01 16 .0000E+00
17 .0000E+00 18 .0000E+00 19 .0000E+00 20 .0000E+00 21 .0000E+00 22
.0000E+00 23 .0000E+00 24 .0000E+00

DAY OF WEEK = TUESDAY

1 .0000E+00 2 .0000E+00 3 .0000E+00 4 .0000E+00 5 .0000E+00 6
.0000E+00 7 .0000E+00 8 .1000E+01
9 .1000E+01 10 .1000E+01 11 .1000E+01 12 .1000E+01 13 .1000E+01 14
.1000E+01 15 .1000E+01 16 .0000E+00
17 .0000E+00 18 .0000E+00 19 .0000E+00 20 .0000E+00 21 .0000E+00 22
.0000E+00 23 .0000E+00 24 .0000E+00

DAY OF WEEK = WEDNESDY

1 .0000E+00 2 .0000E+00 3 .0000E+00 4 .0000E+00 5 .0000E+00 6
.0000E+00 7 .0000E+00 8 .1000E+01
9 .1000E+01 10 .1000E+01 11 .1000E+01 12 .1000E+01 13 .1000E+01 14
.1000E+01 15 .1000E+01 16 .0000E+00
17 .0000E+00 18 .0000E+00 19 .0000E+00 20 .0000E+00 21 .0000E+00 22
.0000E+00 23 .0000E+00 24 .0000E+00

DAY OF WEEK = THURSDAY

1 .0000E+00 2 .0000E+00 3 .0000E+00 4 .0000E+00 5 .0000E+00 6
.0000E+00 7 .0000E+00 8 .1000E+01
9 .1000E+01 10 .1000E+01 11 .1000E+01 12 .1000E+01 13 .1000E+01 14
.1000E+01 15 .1000E+01 16 .0000E+00
17 .0000E+00 18 .0000E+00 19 .0000E+00 20 .0000E+00 21 .0000E+00 22
.0000E+00 23 .0000E+00 24 .0000E+00

DAY OF WEEK = FRIDAY

1 .0000E+00 2 .0000E+00 3 .0000E+00 4 .0000E+00 5 .0000E+00 6
.0000E+00 7 .0000E+00 8 .1000E+01

* SOURCE EMISSION RATE SCALARS WHICH VARY DIURNALLY AND BY DAY OF WEEK (HRDOW7) *

SOURCE ID = L0000114 ; SOURCE TYPE = VOLUME :

HOUR	SCALAR	HOUR	SCALAR	HOUR	SCALAR	HOUR	SCALAR	HOUR	SCALAR	HOUR	SCALAR	HOUR	SCALAR

DAY OF WEEK = MONDAY

1	.0000E+00	2	.0000E+00	3	.0000E+00	4	.0000E+00	5	.0000E+00	6	.0000E+00	7	.0000E+00
8	.1000E+01	9	.1000E+01	10	.1000E+01	11	.1000E+01	12	.1000E+01	13	.1000E+01	14	.1000E+01
15	.1000E+01	16	.0000E+00	17	.0000E+00	18	.0000E+00	19	.0000E+00	20	.0000E+00	21	.0000E+00
22	.0000E+00	23	.0000E+00	24	.0000E+00								

DAY OF WEEK = TUESDAY

1	.0000E+00	2	.0000E+00	3	.0000E+00	4	.0000E+00	5	.0000E+00	6	.0000E+00	7	.0000E+00
8	.1000E+01	9	.1000E+01	10	.1000E+01	11	.1000E+01	12	.1000E+01	13	.1000E+01	14	.1000E+01
15	.1000E+01	16	.0000E+00	17	.0000E+00	18	.0000E+00	19	.0000E+00	20	.0000E+00	21	.0000E+00
22	.0000E+00	23	.0000E+00	24	.0000E+00								

DAY OF WEEK = WEDNESDY

1	.0000E+00	2	.0000E+00	3	.0000E+00	4	.0000E+00	5	.0000E+00	6	.0000E+00	7	.0000E+00
8	.1000E+01	9	.1000E+01	10	.1000E+01	11	.1000E+01	12	.1000E+01	13	.1000E+01	14	.1000E+01
15	.1000E+01	16	.0000E+00	17	.0000E+00	18	.0000E+00	19	.0000E+00	20	.0000E+00	21	.0000E+00
22	.0000E+00	23	.0000E+00	24	.0000E+00								

DAY OF WEEK = THURSDAY

1	.0000E+00	2	.0000E+00	3	.0000E+00	4	.0000E+00	5	.0000E+00	6	.0000E+00	7	.0000E+00
8	.1000E+01	9	.1000E+01	10	.1000E+01	11	.1000E+01	12	.1000E+01	13	.1000E+01	14	.1000E+01
15	.1000E+01	16	.0000E+00	17	.0000E+00	18	.0000E+00	19	.0000E+00	20	.0000E+00	21	.0000E+00
22	.0000E+00	23	.0000E+00	24	.0000E+00								

DAY OF WEEK = FRIDAY

1	.0000E+00	2	.0000E+00	3	.0000E+00	4	.0000E+00	5	.0000E+00	6	.0000E+00	7	.0000E+00
8	.1000E+01	9	.1000E+01	10	.1000E+01	11	.1000E+01	12	.1000E+01	13	.1000E+01	14	.1000E+01

DAY OF WEEK = SATURDAY

1	.0000E+00	2	.0000E+00	3	.0000E+00	4	.0000E+00	5	.0000E+00	6	.0000E+00	7	.0000E+00
8	.0000E+00	9	.0000E+00	10	.0000E+00	11	.0000E+00	12	.0000E+00	13	.0000E+00	14	.0000E+00
15	.0000E+00	16	.0000E+00	17	.0000E+00	18	.0000E+00	19	.0000E+00	20	.0000E+00	21	.0000E+00
22	.0000E+00	23	.0000E+00	24	.0000E+00								

DAY OF WEEK = SUNDAY

1	.0000E+00	2	.0000E+00	3	.0000E+00	4	.0000E+00	5	.0000E+00	6	.0000E+00	7	.0000E+00
8	.0000E+00	9	.0000E+00	10	.0000E+00	11	.0000E+00	12	.0000E+00	13	.0000E+00	14	.0000E+00
15	.0000E+00	16	.0000E+00	17	.0000E+00	18	.0000E+00	19	.0000E+00	20	.0000E+00	21	.0000E+00
22	.0000E+00	23	.0000E+00	24	.0000E+00								

.1000E+01 15 .1000E+01 16 .0000E+00
17 .0000E+00 18 .0000E+00 19 .0000E+00 20 .0000E+00 21 .0000E+00 22
.0000E+00 23 .0000E+00 24 .0000E+00

DAY OF WEEK = SATURDAY

1 .0000E+00 2 .0000E+00 3 .0000E+00 4 .0000E+00 5 .0000E+00 6
.0000E+00 7 .0000E+00 8 .0000E+00
9 .0000E+00 10 .0000E+00 11 .0000E+00 12 .0000E+00 13 .0000E+00 14
.0000E+00 15 .0000E+00 16 .0000E+00
17 .0000E+00 18 .0000E+00 19 .0000E+00 20 .0000E+00 21 .0000E+00 22
.0000E+00 23 .0000E+00 24 .0000E+00

DAY OF WEEK = SUNDAY

1 .0000E+00 2 .0000E+00 3 .0000E+00 4 .0000E+00 5 .0000E+00 6
.0000E+00 7 .0000E+00 8 .0000E+00
9 .0000E+00 10 .0000E+00 11 .0000E+00 12 .0000E+00 13 .0000E+00 14
.0000E+00 15 .0000E+00 16 .0000E+00
17 .0000E+00 18 .0000E+00 19 .0000E+00 20 .0000E+00 21 .0000E+00 22
.0000E+00 23 .0000E+00 24 .0000E+00

*** MODELOPTs: RegDFAULT CONC ELEV URBAN ADJ_U*

* SOURCE EMISSION RATE SCALARS WHICH VARY DIURNALLY AND BY DAY OF WEEK (HRDOW7) *

SOURCE ID = L0000115 ; SOURCE TYPE = VOLUME :

HOUR	SCALAR	HOUR	SCALAR	HOUR	SCALAR	HOUR	SCALAR	HOUR	SCALAR	HOUR	SCALAR	HOUR	SCALAR

DAY OF WEEK = MONDAY

1 .0000E+00 2 .0000E+00 3 .0000E+00 4 .0000E+00 5 .0000E+00 6
.0000E+00 7 .0000E+00 8 .1000E+01
9 .1000E+01 10 .1000E+01 11 .1000E+01 12 .1000E+01 13 .1000E+01 14
.1000E+01 15 .1000E+01 16 .0000E+00
17 .0000E+00 18 .0000E+00 19 .0000E+00 20 .0000E+00 21 .0000E+00 22
.0000E+00 23 .0000E+00 24 .0000E+00

DAY OF WEEK = TUESDAY

1 .0000E+00 2 .0000E+00 3 .0000E+00 4 .0000E+00 5 .0000E+00 6
.0000E+00 7 .0000E+00 8 .1000E+01
9 .1000E+01 10 .1000E+01 11 .1000E+01 12 .1000E+01 13 .1000E+01 14
.1000E+01 15 .1000E+01 16 .0000E+00
17 .0000E+00 18 .0000E+00 19 .0000E+00 20 .0000E+00 21 .0000E+00 22
.0000E+00 23 .0000E+00 24 .0000E+00

DAY OF WEEK = WEDNESDY

1 .0000E+00 2 .0000E+00 3 .0000E+00 4 .0000E+00 5 .0000E+00 6
.0000E+00 7 .0000E+00 8 .1000E+01
9 .1000E+01 10 .1000E+01 11 .1000E+01 12 .1000E+01 13 .1000E+01 14
.1000E+01 15 .1000E+01 16 .0000E+00
17 .0000E+00 18 .0000E+00 19 .0000E+00 20 .0000E+00 21 .0000E+00 22
.0000E+00 23 .0000E+00 24 .0000E+00

DAY OF WEEK = THURSDAY

1 .0000E+00 2 .0000E+00 3 .0000E+00 4 .0000E+00 5 .0000E+00 6
.0000E+00 7 .0000E+00 8 .1000E+01
9 .1000E+01 10 .1000E+01 11 .1000E+01 12 .1000E+01 13 .1000E+01 14
.1000E+01 15 .1000E+01 16 .0000E+00
17 .0000E+00 18 .0000E+00 19 .0000E+00 20 .0000E+00 21 .0000E+00 22
.0000E+00 23 .0000E+00 24 .0000E+00

DAY OF WEEK = FRIDAY

1 .0000E+00 2 .0000E+00 3 .0000E+00 4 .0000E+00 5 .0000E+00 6
.0000E+00 7 .0000E+00 8 .1000E+01
9 .1000E+01 10 .1000E+01 11 .1000E+01 12 .1000E+01 13 .1000E+01 14
.1000E+01 15 .1000E+01 16 .0000E+00

17 .0000E+00 18 .0000E+00 19 .0000E+00 20 .0000E+00 21 .0000E+00 22
.0000E+00 23 .0000E+00 24 .0000E+00

DAY OF WEEK = SATURDAY

1 .0000E+00 2 .0000E+00 3 .0000E+00 4 .0000E+00 5 .0000E+00 6
.0000E+00 7 .0000E+00 8 .0000E+00
9 .0000E+00 10 .0000E+00 11 .0000E+00 12 .0000E+00 13 .0000E+00 14
.0000E+00 15 .0000E+00 16 .0000E+00
17 .0000E+00 18 .0000E+00 19 .0000E+00 20 .0000E+00 21 .0000E+00 22
.0000E+00 23 .0000E+00 24 .0000E+00

DAY OF WEEK = SUNDAY

1 .0000E+00 2 .0000E+00 3 .0000E+00 4 .0000E+00 5 .0000E+00 6
.0000E+00 7 .0000E+00 8 .0000E+00
9 .0000E+00 10 .0000E+00 11 .0000E+00 12 .0000E+00 13 .0000E+00 14
.0000E+00 15 .0000E+00 16 .0000E+00
17 .0000E+00 18 .0000E+00 19 .0000E+00 20 .0000E+00 21 .0000E+00 22
.0000E+00 23 .0000E+00 24 .0000E+00

* SOURCE EMISSION RATE SCALARS WHICH VARY DIURNALLY AND BY DAY OF WEEK (HRDOW7) *

SOURCE ID = L0000116 ; SOURCE TYPE = VOLUME :

HOUR	SCALAR	HOUR	SCALAR	HOUR	SCALAR	HOUR	SCALAR	HOUR	SCALAR	HOUR	SCALAR	HOUR	SCALAR

DAY OF WEEK = MONDAY

1 .0000E+00 2 .0000E+00 3 .0000E+00 4 .0000E+00 5 .0000E+00 6
.0000E+00 7 .0000E+00 8 .1000E+01
9 .1000E+01 10 .1000E+01 11 .1000E+01 12 .1000E+01 13 .1000E+01 14
.1000E+01 15 .1000E+01 16 .0000E+00
17 .0000E+00 18 .0000E+00 19 .0000E+00 20 .0000E+00 21 .0000E+00 22
.0000E+00 23 .0000E+00 24 .0000E+00

DAY OF WEEK = TUESDAY

1 .0000E+00 2 .0000E+00 3 .0000E+00 4 .0000E+00 5 .0000E+00 6
.0000E+00 7 .0000E+00 8 .1000E+01
9 .1000E+01 10 .1000E+01 11 .1000E+01 12 .1000E+01 13 .1000E+01 14
.1000E+01 15 .1000E+01 16 .0000E+00
17 .0000E+00 18 .0000E+00 19 .0000E+00 20 .0000E+00 21 .0000E+00 22
.0000E+00 23 .0000E+00 24 .0000E+00

DAY OF WEEK = WEDNESDY

1 .0000E+00 2 .0000E+00 3 .0000E+00 4 .0000E+00 5 .0000E+00 6
.0000E+00 7 .0000E+00 8 .1000E+01
9 .1000E+01 10 .1000E+01 11 .1000E+01 12 .1000E+01 13 .1000E+01 14
.1000E+01 15 .1000E+01 16 .0000E+00
17 .0000E+00 18 .0000E+00 19 .0000E+00 20 .0000E+00 21 .0000E+00 22
.0000E+00 23 .0000E+00 24 .0000E+00

DAY OF WEEK = THURSDAY

1 .0000E+00 2 .0000E+00 3 .0000E+00 4 .0000E+00 5 .0000E+00 6
.0000E+00 7 .0000E+00 8 .1000E+01
9 .1000E+01 10 .1000E+01 11 .1000E+01 12 .1000E+01 13 .1000E+01 14
.1000E+01 15 .1000E+01 16 .0000E+00
17 .0000E+00 18 .0000E+00 19 .0000E+00 20 .0000E+00 21 .0000E+00 22
.0000E+00 23 .0000E+00 24 .0000E+00

DAY OF WEEK = FRIDAY

1 .0000E+00 2 .0000E+00 3 .0000E+00 4 .0000E+00 5 .0000E+00 6
.0000E+00 7 .0000E+00 8 .1000E+01
9 .1000E+01 10 .1000E+01 11 .1000E+01 12 .1000E+01 13 .1000E+01 14
.1000E+01 15 .1000E+01 16 .0000E+00
17 .0000E+00 18 .0000E+00 19 .0000E+00 20 .0000E+00 21 .0000E+00 22

DAY OF WEEK = SATURDAY

1 .0000E+00 2 .0000E+00 3 .0000E+00 4 .0000E+00 5 .0000E+00 6 .0000E+00 7 .0000E+00 8 .0000E+00
9 .0000E+00 10 .0000E+00 11 .0000E+00 12 .0000E+00 13 .0000E+00 14 .0000E+00 15 .0000E+00 16 .0000E+00
17 .0000E+00 18 .0000E+00 19 .0000E+00 20 .0000E+00 21 .0000E+00 22 .0000E+00 23 .0000E+00 24 .0000E+00

DAY OF WEEK = SUNDAY

1 .0000E+00 2 .0000E+00 3 .0000E+00 4 .0000E+00 5 .0000E+00 6 .0000E+00 7 .0000E+00 8 .0000E+00
9 .0000E+00 10 .0000E+00 11 .0000E+00 12 .0000E+00 13 .0000E+00 14 .0000E+00 15 .0000E+00 16 .0000E+00
17 .0000E+00 18 .0000E+00 19 .0000E+00 20 .0000E+00 21 .0000E+00 22 .0000E+00 23 .0000E+00 24 .0000E+00

*** MODELOPTs: RegDFAULT CONC ELEV URBAN ADJ_U*

* SOURCE EMISSION RATE SCALARS WHICH VARY DIURNALLY AND BY DAY OF WEEK (HRDOW7) *

SOURCE ID = L0000117 ; SOURCE TYPE = VOLUME :

HOUR SCALAR HOUR SCALAR HOUR SCALAR HOUR SCALAR HOUR SCALAR HOUR SCALAR HOUR SCALAR HOUR SCALAR

DAY OF WEEK = MONDAY

1 .0000E+00 2 .0000E+00 3 .0000E+00 4 .0000E+00 5 .0000E+00 6 .0000E+00 7 .0000E+00 8 .1000E+01
9 .1000E+01 10 .1000E+01 11 .1000E+01 12 .1000E+01 13 .1000E+01 14 .1000E+01 15 .1000E+01 16 .0000E+00
17 .0000E+00 18 .0000E+00 19 .0000E+00 20 .0000E+00 21 .0000E+00 22 .0000E+00 23 .0000E+00 24 .0000E+00

DAY OF WEEK = TUESDAY

1 .0000E+00 2 .0000E+00 3 .0000E+00 4 .0000E+00 5 .0000E+00 6 .0000E+00 7 .0000E+00 8 .1000E+01
9 .1000E+01 10 .1000E+01 11 .1000E+01 12 .1000E+01 13 .1000E+01 14 .1000E+01 15 .1000E+01 16 .0000E+00
17 .0000E+00 18 .0000E+00 19 .0000E+00 20 .0000E+00 21 .0000E+00 22 .0000E+00 23 .0000E+00 24 .0000E+00

DAY OF WEEK = WEDNESDY

1 .0000E+00 2 .0000E+00 3 .0000E+00 4 .0000E+00 5 .0000E+00 6 .0000E+00 7 .0000E+00 8 .1000E+01
9 .1000E+01 10 .1000E+01 11 .1000E+01 12 .1000E+01 13 .1000E+01 14 .1000E+01 15 .1000E+01 16 .0000E+00
17 .0000E+00 18 .0000E+00 19 .0000E+00 20 .0000E+00 21 .0000E+00 22 .0000E+00 23 .0000E+00 24 .0000E+00

DAY OF WEEK = THURSDAY

1 .0000E+00 2 .0000E+00 3 .0000E+00 4 .0000E+00 5 .0000E+00 6 .0000E+00 7 .0000E+00 8 .1000E+01
9 .1000E+01 10 .1000E+01 11 .1000E+01 12 .1000E+01 13 .1000E+01 14 .1000E+01 15 .1000E+01 16 .0000E+00
17 .0000E+00 18 .0000E+00 19 .0000E+00 20 .0000E+00 21 .0000E+00 22 .0000E+00 23 .0000E+00 24 .0000E+00

DAY OF WEEK = FRIDAY

1 .0000E+00 2 .0000E+00 3 .0000E+00 4 .0000E+00 5 .0000E+00 6 .0000E+00 7 .0000E+00 8 .1000E+01
9 .1000E+01 10 .1000E+01 11 .1000E+01 12 .1000E+01 13 .1000E+01 14 .1000E+01 15 .1000E+01 16 .0000E+00
17 .0000E+00 18 .0000E+00 19 .0000E+00 20 .0000E+00 21 .0000E+00 22 .0000E+00 23 .0000E+00 24 .0000E+00

DAY OF WEEK = SATURDAY
1 .0000E+00 2 .0000E+00 3 .0000E+00 4 .0000E+00 5 .0000E+00 6
.0000E+00 7 .0000E+00 8 .0000E+00
9 .0000E+00 10 .0000E+00 11 .0000E+00 12 .0000E+00 13 .0000E+00 14
.0000E+00 15 .0000E+00 16 .0000E+00
17 .0000E+00 18 .0000E+00 19 .0000E+00 20 .0000E+00 21 .0000E+00 22
.0000E+00 23 .0000E+00 24 .0000E+00

DAY OF WEEK = SUNDAY
1 .0000E+00 2 .0000E+00 3 .0000E+00 4 .0000E+00 5 .0000E+00 6
.0000E+00 7 .0000E+00 8 .0000E+00
9 .0000E+00 10 .0000E+00 11 .0000E+00 12 .0000E+00 13 .0000E+00 14
.0000E+00 15 .0000E+00 16 .0000E+00
17 .0000E+00 18 .0000E+00 19 .0000E+00 20 .0000E+00 21 .0000E+00 22
.0000E+00 23 .0000E+00 24 .0000E+00

*** MODELOPTs: RegDFAULT CONC ELEV URBAN ADJ_U*

* SOURCE EMISSION RATE SCALARS WHICH VARY DIURNALLY AND BY DAY OF WEEK (HRDOW7) *

SOURCE ID = L0000118 ; SOURCE TYPE = VOLUME :
HOUR SCALAR HOUR SCALAR HOUR SCALAR HOUR SCALAR HOUR SCALAR HOUR SCALAR HOUR SCALAR HOUR SCALAR

- - - -

1 .0000E+00 2 .0000E+00 3 .0000E+00 4 .0000E+00 5 .0000E+00 6
.0000E+00 7 .0000E+00 8 .0000E+00
9 .0000E+00 10 .0000E+00 11 .0000E+00 12 .0000E+00 13 .0000E+00 14
.0000E+00 15 .0000E+00 16 .0000E+00
17 .0000E+00 18 .0000E+00 19 .0000E+00 20 .0000E+00 21 .0000E+00 22
.0000E+00 23 .0000E+00 24 .0000E+00

DAY OF WEEK = SUNDAY

1 .0000E+00 2 .0000E+00 3 .0000E+00 4 .0000E+00 5 .0000E+00 6
.0000E+00 7 .0000E+00 8 .0000E+00
9 .0000E+00 10 .0000E+00 11 .0000E+00 12 .0000E+00 13 .0000E+00 14
.0000E+00 15 .0000E+00 16 .0000E+00
17 .0000E+00 18 .0000E+00 19 .0000E+00 20 .0000E+00 21 .0000E+00 22
.0000E+00 23 .0000E+00 24 .0000E+00

* SOURCE EMISSION RATE SCALARS WHICH VARY DIURNALLY AND BY DAY OF WEEK (HRDOW7) *

SOURCE ID = L0000119 ; SOURCE TYPE = VOLUME :

HOUR SCALAR HOUR SCALAR HOUR SCALAR HOUR SCALAR HOUR SCALAR HOUR SCALAR HOUR SCALAR HOUR SCALAR

- - - -

* SOURCE EMISSION RATE SCALARS WHICH VARY DIURNALLY AND BY DAY OF WEEK (HRDOW7) *

SOURCE ID = L0000120 ; SOURCE TYPE = VOLUME :

HOUR	SCALAR	HOUR	SCALAR	HOUR	SCALAR	HOUR	SCALAR	HOUR	SCALAR	HOUR	SCALAR	HOUR	SCALAR	HOUR	SCALAR

DAY OF WEEK = MONDAY

1	.0000E+00	2	.0000E+00	3	.0000E+00	4	.0000E+00	5	.0000E+00	6	.0000E+00	7	.0000E+00	8	.1000E+01
9	.1000E+01	10	.1000E+01	11	.1000E+01	12	.1000E+01	13	.1000E+01	14	.1000E+01	15	.1000E+01	16	.0000E+00
17	.0000E+00	18	.0000E+00	19	.0000E+00	20	.0000E+00	21	.0000E+00	22	.0000E+00	23	.0000E+00	24	.0000E+00

DAY OF WEEK = TUESDAY

1	.0000E+00	2	.0000E+00	3	.0000E+00	4	.0000E+00	5	.0000E+00	6	.0000E+00	7	.0000E+00	8	.1000E+01
9	.1000E+01	10	.1000E+01	11	.1000E+01	12	.1000E+01	13	.1000E+01	14	.1000E+01	15	.1000E+01	16	.0000E+00
17	.0000E+00	18	.0000E+00	19	.0000E+00	20	.0000E+00	21	.0000E+00	22	.0000E+00	23	.0000E+00	24	.0000E+00

DAY OF WEEK = WEDNESDY

1	.0000E+00	2	.0000E+00	3	.0000E+00	4	.0000E+00	5	.0000E+00	6	.0000E+00	7	.0000E+00	8	.1000E+01
9	.1000E+01	10	.1000E+01	11	.1000E+01	12	.1000E+01	13	.1000E+01	14	.1000E+01	15	.1000E+01	16	.0000E+00
17	.0000E+00	18	.0000E+00	19	.0000E+00	20	.0000E+00	21	.0000E+00	22	.0000E+00	23	.0000E+00	24	.0000E+00

DAY OF WEEK = THURSDAY

1	.0000E+00	2	.0000E+00	3	.0000E+00	4	.0000E+00	5	.0000E+00	6	.0000E+00	7	.0000E+00	8	.1000E+01
9	.1000E+01	10	.1000E+01	11	.1000E+01	12	.1000E+01	13	.1000E+01	14	.1000E+01	15	.1000E+01	16	.0000E+00
17	.0000E+00	18	.0000E+00	19	.0000E+00	20	.0000E+00	21	.0000E+00	22	.0000E+00	23	.0000E+00	24	.0000E+00

DAY OF WEEK = FRIDAY

1	.0000E+00	2	.0000E+00	3	.0000E+00	4	.0000E+00	5	.0000E+00	6	.0000E+00	7	.0000E+00	8	.1000E+01
9	.1000E+01	10	.1000E+01	11	.1000E+01	12	.1000E+01	13	.1000E+01	14	.1000E+01	15	.1000E+01	16	.0000E+00
17	.0000E+00	18	.0000E+00	19	.0000E+00	20	.0000E+00	21	.0000E+00	22	.0000E+00	23	.0000E+00	24	.0000E+00

DAY OF WEEK = SATURDAY

1	.0000E+00	2	.0000E+00	3	.0000E+00	4	.0000E+00	5	.0000E+00	6	.0000E+00	7	.0000E+00	8	.0000E+00

9 .0000E+00 10 .0000E+00 11 .0000E+00 12 .0000E+00 13 .0000E+00 14
.0000E+00 15 .0000E+00 16 .0000E+00
17 .0000E+00 18 .0000E+00 19 .0000E+00 20 .0000E+00 21 .0000E+00 22
.0000E+00 23 .0000E+00 24 .0000E+00

DAY OF WEEK = SUNDAY

1 .0000E+00 2 .0000E+00 3 .0000E+00 4 .0000E+00 5 .0000E+00 6
.0000E+00 7 .0000E+00 8 .0000E+00
9 .0000E+00 10 .0000E+00 11 .0000E+00 12 .0000E+00 13 .0000E+00 14
.0000E+00 15 .0000E+00 16 .0000E+00
17 .0000E+00 18 .0000E+00 19 .0000E+00 20 .0000E+00 21 .0000E+00 22
.0000E+00 23 .0000E+00 24 .0000E+00

*** MODELOPTs: RegDFAULT CONC ELEV URBAN ADJ_U*

* SOURCE EMISSION RATE SCALARS WHICH VARY DIURNALLY AND BY DAY OF WEEK (HRDOW7) *

SOURCE ID = L0000121 ; SOURCE TYPE = VOLUME :

HOUR SCALAR HOUR SCALAR HOUR SCALAR HOUR SCALAR HOUR SCALAR HOUR SCALAR HOUR SCALAR HOUR SCALAR

- - - -

DAY OF WEEK = SUNDAY

1 .0000E+00 2 .0000E+00 3 .0000E+00 4 .0000E+00 5 .0000E+00 6
.0000E+00 7 .0000E+00 8 .0000E+00
9 .0000E+00 10 .0000E+00 11 .0000E+00 12 .0000E+00 13 .0000E+00 14
.0000E+00 15 .0000E+00 16 .0000E+00
17 .0000E+00 18 .0000E+00 19 .0000E+00 20 .0000E+00 21 .0000E+00 22
.0000E+00 23 .0000E+00 24 .0000E+00

* SOURCE EMISSION RATE SCALARS WHICH VARY DIURNALLY AND BY DAY OF WEEK (HRDOW7) *

SOURCE ID = L0000122 ; SOURCE TYPE = VOLUME :

HOUR	SCALAR	HOUR	SCALAR	HOUR	SCALAR	HOUR	SCALAR	HOUR	SCALAR	HOUR	SCALAR	HOUR	SCALAR

DAY OF WEEK = MONDAY

1 .0000E+00 2 .0000E+00 3 .0000E+00 4 .0000E+00 5 .0000E+00 6
.0000E+00 7 .0000E+00 8 .1000E+01
9 .1000E+01 10 .1000E+01 11 .1000E+01 12 .1000E+01 13 .1000E+01 14
.1000E+01 15 .1000E+01 16 .0000E+00
17 .0000E+00 18 .0000E+00 19 .0000E+00 20 .0000E+00 21 .0000E+00 22
.0000E+00 23 .0000E+00 24 .0000E+00

DAY OF WEEK = TUESDAY

1 .0000E+00 2 .0000E+00 3 .0000E+00 4 .0000E+00 5 .0000E+00 6
.0000E+00 7 .0000E+00 8 .1000E+01
9 .1000E+01 10 .1000E+01 11 .1000E+01 12 .1000E+01 13 .1000E+01 14
.1000E+01 15 .1000E+01 16 .0000E+00
17 .0000E+00 18 .0000E+00 19 .0000E+00 20 .0000E+00 21 .0000E+00 22
.0000E+00 23 .0000E+00 24 .0000E+00

DAY OF WEEK = WEDNESDY

1 .0000E+00 2 .0000E+00 3 .0000E+00 4 .0000E+00 5 .0000E+00 6
.0000E+00 7 .0000E+00 8 .1000E+01
9 .1000E+01 10 .1000E+01 11 .1000E+01 12 .1000E+01 13 .1000E+01 14
.1000E+01 15 .1000E+01 16 .0000E+00
17 .0000E+00 18 .0000E+00 19 .0000E+00 20 .0000E+00 21 .0000E+00 22
.0000E+00 23 .0000E+00 24 .0000E+00

DAY OF WEEK = THURSDAY

1 .0000E+00 2 .0000E+00 3 .0000E+00 4 .0000E+00 5 .0000E+00 6
.0000E+00 7 .0000E+00 8 .1000E+01
9 .1000E+01 10 .1000E+01 11 .1000E+01 12 .1000E+01 13 .1000E+01 14
.1000E+01 15 .1000E+01 16 .0000E+00
17 .0000E+00 18 .0000E+00 19 .0000E+00 20 .0000E+00 21 .0000E+00 22
.0000E+00 23 .0000E+00 24 .0000E+00

DAY OF WEEK = FRIDAY

1 .0000E+00 2 .0000E+00 3 .0000E+00 4 .0000E+00 5 .0000E+00 6
.0000E+00 7 .0000E+00 8 .1000E+01
9 .1000E+01 10 .1000E+01 11 .1000E+01 12 .1000E+01 13 .1000E+01 14
.1000E+01 15 .1000E+01 16 .0000E+00
17 .0000E+00 18 .0000E+00 19 .0000E+00 20 .0000E+00 21 .0000E+00 22
.0000E+00 23 .0000E+00 24 .0000E+00

DAY OF WEEK = SATURDAY

1 .0000E+00 2 .0000E+00 3 .0000E+00 4 .0000E+00 5 .0000E+00 6
.0000E+00 7 .0000E+00 8 .0000E+00
9 .0000E+00 10 .0000E+00 11 .0000E+00 12 .0000E+00 13 .0000E+00 14
.0000E+00 15 .0000E+00 16 .0000E+00

DAY OF WEEK = SUNDAY

1 .0000E+00 2 .0000E+00 3 .0000E+00 4 .0000E+00 5 .0000E+00 6 .0000E+00 7 .0000E+00 8 .0000E+00
9 .0000E+00 10 .0000E+00 11 .0000E+00 12 .0000E+00 13 .0000E+00 14 .0000E+00 15 .0000E+00 16 .0000E+00
17 .0000E+00 18 .0000E+00 19 .0000E+00 20 .0000E+00 21 .0000E+00 22 .0000E+00 23 .0000E+00 24 .0000E+00

* SOURCE EMISSION RATE SCALARS WHICH VARY DIURNALLY AND BY DAY OF WEEK (HRDOW7) *

SOURCE ID = L0000123 ; SOURCE TYPE = VOLUME :

HOUR	SCALAR	HOUR	SCALAR	HOUR	SCALAR	HOUR	SCALAR	HOUR	SCALAR	HOUR	SCALAR	HOUR	SCALAR

DAY OF WEEK = MONDAY

1 .0000E+00 2 .0000E+00 3 .0000E+00 4 .0000E+00 5 .0000E+00 6 .0000E+00 7 .0000E+00 8 .1000E+01
9 .1000E+01 10 .1000E+01 11 .1000E+01 12 .1000E+01 13 .1000E+01 14 .1000E+01 15 .1000E+01 16 .0000E+00
17 .0000E+00 18 .0000E+00 19 .0000E+00 20 .0000E+00 21 .0000E+00 22 .0000E+00 23 .0000E+00 24 .0000E+00

DAY OF WEEK = TUESDAY

1 .0000E+00 2 .0000E+00 3 .0000E+00 4 .0000E+00 5 .0000E+00 6 .0000E+00 7 .0000E+00 8 .1000E+01
9 .1000E+01 10 .1000E+01 11 .1000E+01 12 .1000E+01 13 .1000E+01 14 .1000E+01 15 .1000E+01 16 .0000E+00
17 .0000E+00 18 .0000E+00 19 .0000E+00 20 .0000E+00 21 .0000E+00 22 .0000E+00 23 .0000E+00 24 .0000E+00

DAY OF WEEK = WEDNESDY

1 .0000E+00 2 .0000E+00 3 .0000E+00 4 .0000E+00 5 .0000E+00 6 .0000E+00 7 .0000E+00 8 .1000E+01
9 .1000E+01 10 .1000E+01 11 .1000E+01 12 .1000E+01 13 .1000E+01 14 .1000E+01 15 .1000E+01 16 .0000E+00
17 .0000E+00 18 .0000E+00 19 .0000E+00 20 .0000E+00 21 .0000E+00 22 .0000E+00 23 .0000E+00 24 .0000E+00

DAY OF WEEK = THURSDAY

1 .0000E+00 2 .0000E+00 3 .0000E+00 4 .0000E+00 5 .0000E+00 6 .0000E+00 7 .0000E+00 8 .1000E+01
9 .1000E+01 10 .1000E+01 11 .1000E+01 12 .1000E+01 13 .1000E+01 14 .1000E+01 15 .1000E+01 16 .0000E+00
17 .0000E+00 18 .0000E+00 19 .0000E+00 20 .0000E+00 21 .0000E+00 22 .0000E+00 23 .0000E+00 24 .0000E+00

DAY OF WEEK = FRIDAY

1 .0000E+00 2 .0000E+00 3 .0000E+00 4 .0000E+00 5 .0000E+00 6 .0000E+00 7 .0000E+00 8 .1000E+01
9 .1000E+01 10 .1000E+01 11 .1000E+01 12 .1000E+01 13 .1000E+01 14 .1000E+01 15 .1000E+01 16 .0000E+00
17 .0000E+00 18 .0000E+00 19 .0000E+00 20 .0000E+00 21 .0000E+00 22 .0000E+00 23 .0000E+00 24 .0000E+00

DAY OF WEEK = SATURDAY

1 .0000E+00 2 .0000E+00 3 .0000E+00 4 .0000E+00 5 .0000E+00 6 .0000E+00 7 .0000E+00 8 .0000E+00
9 .0000E+00 10 .0000E+00 11 .0000E+00 12 .0000E+00 13 .0000E+00 14 .0000E+00 15 .0000E+00 16 .0000E+00
17 .0000E+00 18 .0000E+00 19 .0000E+00 20 .0000E+00 21 .0000E+00 22

DAY OF WEEK = SUNDAY

1 .0000E+00 2 .0000E+00 3 .0000E+00 4 .0000E+00 5 .0000E+00 6 .0000E+00 7 .0000E+00 8 .0000E+00
9 .0000E+00 10 .0000E+00 11 .0000E+00 12 .0000E+00 13 .0000E+00 14 .0000E+00 15 .0000E+00 16 .0000E+00
17 .0000E+00 18 .0000E+00 19 .0000E+00 20 .0000E+00 21 .0000E+00 22 .0000E+00 23 .0000E+00 24 .0000E+00

* SOURCE EMISSION RATE SCALARS WHICH VARY DIURNALLY AND BY DAY OF WEEK (HRDOW7) *

SOURCE ID = L0000124 ; SOURCE TYPE = VOLUME :

HOUR	SCALAR	HOUR	SCALAR	HOUR	SCALAR	HOUR	SCALAR	HOUR	SCALAR	HOUR	SCALAR	HOUR	SCALAR

DAY OF WEEK = MONDAY

1 .0000E+00 2 .0000E+00 3 .0000E+00 4 .0000E+00 5 .0000E+00 6 .0000E+00 7 .0000E+00 8 .1000E+01
9 .1000E+01 10 .1000E+01 11 .1000E+01 12 .1000E+01 13 .1000E+01 14 .1000E+01 15 .1000E+01 16 .0000E+00
17 .0000E+00 18 .0000E+00 19 .0000E+00 20 .0000E+00 21 .0000E+00 22 .0000E+00 23 .0000E+00 24 .0000E+00

DAY OF WEEK = TUESDAY

1 .0000E+00 2 .0000E+00 3 .0000E+00 4 .0000E+00 5 .0000E+00 6 .0000E+00 7 .0000E+00 8 .1000E+01
9 .1000E+01 10 .1000E+01 11 .1000E+01 12 .1000E+01 13 .1000E+01 14 .1000E+01 15 .1000E+01 16 .0000E+00
17 .0000E+00 18 .0000E+00 19 .0000E+00 20 .0000E+00 21 .0000E+00 22 .0000E+00 23 .0000E+00 24 .0000E+00

DAY OF WEEK = WEDNESDY

1 .0000E+00 2 .0000E+00 3 .0000E+00 4 .0000E+00 5 .0000E+00 6 .0000E+00 7 .0000E+00 8 .1000E+01
9 .1000E+01 10 .1000E+01 11 .1000E+01 12 .1000E+01 13 .1000E+01 14 .1000E+01 15 .1000E+01 16 .0000E+00
17 .0000E+00 18 .0000E+00 19 .0000E+00 20 .0000E+00 21 .0000E+00 22 .0000E+00 23 .0000E+00 24 .0000E+00

DAY OF WEEK = THURSDAY

1 .0000E+00 2 .0000E+00 3 .0000E+00 4 .0000E+00 5 .0000E+00 6 .0000E+00 7 .0000E+00 8 .1000E+01
9 .1000E+01 10 .1000E+01 11 .1000E+01 12 .1000E+01 13 .1000E+01 14 .1000E+01 15 .1000E+01 16 .0000E+00
17 .0000E+00 18 .0000E+00 19 .0000E+00 20 .0000E+00 21 .0000E+00 22 .0000E+00 23 .0000E+00 24 .0000E+00

DAY OF WEEK = FRIDAY

1 .0000E+00 2 .0000E+00 3 .0000E+00 4 .0000E+00 5 .0000E+00 6 .0000E+00 7 .0000E+00 8 .1000E+01
9 .1000E+01 10 .1000E+01 11 .1000E+01 12 .1000E+01 13 .1000E+01 14 .1000E+01 15 .1000E+01 16 .0000E+00
17 .0000E+00 18 .0000E+00 19 .0000E+00 20 .0000E+00 21 .0000E+00 22 .0000E+00 23 .0000E+00 24 .0000E+00

DAY OF WEEK = SATURDAY

1 .0000E+00 2 .0000E+00 3 .0000E+00 4 .0000E+00 5 .0000E+00 6 .0000E+00 7 .0000E+00 8 .0000E+00
9 .0000E+00 10 .0000E+00 11 .0000E+00 12 .0000E+00 13 .0000E+00 14 .0000E+00 15 .0000E+00 16 .0000E+00
17 .0000E+00 18 .0000E+00 19 .0000E+00 20 .0000E+00 21 .0000E+00 22 .0000E+00 23 .0000E+00 24 .0000E+00

*** MODELOPTs: RegDFAULT CONC ELEV URBAN ADJ_U*

* SOURCE EMISSION RATE SCALARS WHICH VARY DIURNALLY AND BY DAY OF WEEK
(HRDOW7) *

SOURCE ID = L0000125 ; SOURCE TYPE = VOLUME :
HOUR SCALAR HOUR SCALAR HOUR SCALAR HOUR SCALAR HOUR SCALAR HOUR
SCALAR HOUR SCALAR HOUR SCALAR
- - - -

* SOURCE EMISSION RATE SCALARS WHICH VARY DIURNALLY AND BY DAY OF WEEK (HRDOW7) *

SOURCE ID = L0000126 ; SOURCE TYPE = VOLUME :

HOUR	SCALAR	HOUR	SCALAR	HOUR	SCALAR	HOUR	SCALAR	HOUR	SCALAR	HOUR	SCALAR	HOUR	SCALAR

DAY OF WEEK = MONDAY

1	.0000E+00	2	.0000E+00	3	.0000E+00	4	.0000E+00	5	.0000E+00	6	.0000E+00	7	.0000E+00
8	.1000E+01	9	.1000E+01	10	.1000E+01	11	.1000E+01	12	.1000E+01	13	.1000E+01	14	.1000E+01
15	.1000E+01	16	.0000E+00	17	.0000E+00	18	.0000E+00	19	.0000E+00	20	.0000E+00	21	.0000E+00
22	.0000E+00	23	.0000E+00	24	.0000E+00								

DAY OF WEEK = TUESDAY

1	.0000E+00	2	.0000E+00	3	.0000E+00	4	.0000E+00	5	.0000E+00	6	.0000E+00	7	.0000E+00
8	.1000E+01	9	.1000E+01	10	.1000E+01	11	.1000E+01	12	.1000E+01	13	.1000E+01	14	.1000E+01
15	.1000E+01	16	.0000E+00	17	.0000E+00	18	.0000E+00	19	.0000E+00	20	.0000E+00	21	.0000E+00
22	.0000E+00	23	.0000E+00	24	.0000E+00								

DAY OF WEEK = WEDNESDY

1	.0000E+00	2	.0000E+00	3	.0000E+00	4	.0000E+00	5	.0000E+00	6	.0000E+00	7	.0000E+00
8	.1000E+01	9	.1000E+01	10	.1000E+01	11	.1000E+01	12	.1000E+01	13	.1000E+01	14	.1000E+01
15	.1000E+01	16	.0000E+00	17	.0000E+00	18	.0000E+00	19	.0000E+00	20	.0000E+00	21	.0000E+00
22	.0000E+00	23	.0000E+00	24	.0000E+00								

DAY OF WEEK = THURSDAY

1	.0000E+00	2	.0000E+00	3	.0000E+00	4	.0000E+00	5	.0000E+00	6	.0000E+00	7	.0000E+00
8	.1000E+01	9	.1000E+01	10	.1000E+01	11	.1000E+01	12	.1000E+01	13	.1000E+01	14	.1000E+01
15	.1000E+01	16	.0000E+00	17	.0000E+00	18	.0000E+00	19	.0000E+00	20	.0000E+00	21	.0000E+00
22	.0000E+00	23	.0000E+00	24	.0000E+00								

DAY OF WEEK = FRIDAY

1	.0000E+00	2	.0000E+00	3	.0000E+00	4	.0000E+00	5	.0000E+00	6	.0000E+00	7	.0000E+00
8	.1000E+01	9	.1000E+01	10	.1000E+01	11	.1000E+01	12	.1000E+01	13	.1000E+01	14	.1000E+01
15	.1000E+01	16	.0000E+00	17	.0000E+00	18	.0000E+00	19	.0000E+00	20	.0000E+00	21	.0000E+00
22	.0000E+00	23	.0000E+00	24	.0000E+00								

DAY OF WEEK = SATURDAY

1	.0000E+00	2	.0000E+00	3	.0000E+00	4	.0000E+00	5	.0000E+00	6	.0000E+00	7	.0000E+00
8	.0000E+00	9	.0000E+00	10	.0000E+00	11	.0000E+00	12	.0000E+00	13	.0000E+00	14	.0000E+00
15	.0000E+00	16	.0000E+00	17	.0000E+00	18	.0000E+00	19	.0000E+00	20	.0000E+00	21	.0000E+00
22	.0000E+00	23	.0000E+00	24	.0000E+00								

DAY OF WEEK = SUNDAY

1	.0000E+00	2	.0000E+00	3	.0000E+00	4	.0000E+00	5	.0000E+00	6			

* SOURCE EMISSION RATE SCALARS WHICH VARY DIURNALLY AND BY DAY OF WEEK (HRDOW7) *

SOURCE ID = L0000127 ; SOURCE TYPE = VOLUME :

HOUR	SCALAR	HOUR	SCALAR	HOUR	SCALAR	HOUR	SCALAR	HOUR	SCALAR	HOUR	SCALAR	HOUR	SCALAR

DAY OF WEEK = MONDAY

1	.0000E+00	2	.0000E+00	3	.0000E+00	4	.0000E+00	5	.0000E+00	6	.0000E+00	7	.0000E+00
8	.1000E+01	9	.1000E+01	10	.1000E+01	11	.1000E+01	12	.1000E+01	13	.1000E+01	14	.1000E+01
15	.1000E+01	16	.0000E+00	17	.0000E+00	18	.0000E+00	19	.0000E+00	20	.0000E+00	21	.0000E+00
22	.0000E+00	23	.0000E+00	24	.0000E+00								

DAY OF WEEK = TUESDAY

1	.0000E+00	2	.0000E+00	3	.0000E+00	4	.0000E+00	5	.0000E+00	6	.0000E+00	7	.0000E+00
8	.1000E+01	9	.1000E+01	10	.1000E+01	11	.1000E+01	12	.1000E+01	13	.1000E+01	14	.1000E+01
15	.1000E+01	16	.0000E+00	17	.0000E+00	18	.0000E+00	19	.0000E+00	20	.0000E+00	21	.0000E+00
22	.0000E+00	23	.0000E+00	24	.0000E+00								

DAY OF WEEK = WEDNESDY

1	.0000E+00	2	.0000E+00	3	.0000E+00	4	.0000E+00	5	.0000E+00	6	.0000E+00	7	.0000E+00
8	.1000E+01	9	.1000E+01	10	.1000E+01	11	.1000E+01	12	.1000E+01	13	.1000E+01	14	.1000E+01
15	.1000E+01	16	.0000E+00	17	.0000E+00	18	.0000E+00	19	.0000E+00	20	.0000E+00	21	.0000E+00
22	.0000E+00	23	.0000E+00	24	.0000E+00								

DAY OF WEEK = THURSDAY

1	.0000E+00	2	.0000E+00	3	.0000E+00	4	.0000E+00	5	.0000E+00	6	.0000E+00	7	.0000E+00
8	.1000E+01	9	.1000E+01	10	.1000E+01	11	.1000E+01	12	.1000E+01	13	.1000E+01	14	.1000E+01
15	.1000E+01	16	.0000E+00	17	.0000E+00	18	.0000E+00	19	.0000E+00	20	.0000E+00	21	.0000E+00
22	.0000E+00	23	.0000E+00	24	.0000E+00								

DAY OF WEEK = FRIDAY

1	.0000E+00	2	.0000E+00	3	.0000E+00	4	.0000E+00	5	.0000E+00	6	.0000E+00	7	.0000E+00
8	.1000E+01	9	.1000E+01	10	.1000E+01	11	.1000E+01	12	.1000E+01	13	.1000E+01	14	.1000E+01
15	.1000E+01	16	.0000E+00	17	.0000E+00	18	.0000E+00	19	.0000E+00	20	.0000E+00	21	.0000E+00
22	.0000E+00	23	.0000E+00	24	.0000E+00								

DAY OF WEEK = SATURDAY

1	.0000E+00	2	.0000E+00	3	.0000E+00	4	.0000E+00	5	.0000E+00	6	.0000E+00	7	.0000E+00
8	.0000E+00	9	.0000E+00	10	.0000E+00	11	.0000E+00	12	.0000E+00	13	.0000E+00	14	.0000E+00
15	.0000E+00	16	.0000E+00	17	.0000E+00	18	.0000E+00	19	.0000E+00	20	.0000E+00	21	.0000E+00
22	.0000E+00	23	.0000E+00	24	.0000E+00								

DAY OF WEEK = SUNDAY

1	.0000E+00	2	.0000E+00	3	.0000E+00	4	.0000E+00	5	.0000E+00	6	.0000E+00	7	.0000E+00
8	.0000E+00												

                  * SOURCE EMISSION RATE SCALARS WHICH VARY DIURNALLY AND BY DAY OF WEEK
                  (HRDOW7) *

 SOURCE ID = L0000128   ; SOURCE TYPE = VOLUME   :
  HOUR   SCALAR   HOUR   SCALAR   HOUR   SCALAR   HOUR   SCALAR   HOUR   SCALAR   HOUR
  SCALAR   HOUR   SCALAR   HOUR   SCALAR
- - - -

*** MODELOPTs: RegDFAULT CONC ELEV URBAN ADJ_U*

* SOURCE EMISSION RATE SCALARS WHICH VARY DIURNALLY AND BY DAY OF WEEK (HRDOW7) *

SOURCE ID = L0000129 ; SOURCE TYPE = VOLUME :

HOUR	SCALAR	HOUR	SCALAR	HOUR	SCALAR	HOUR	SCALAR	HOUR	SCALAR	HOUR	SCALAR	HOUR	SCALAR

DAY OF WEEK = MONDAY

1	.0000E+00	2	.0000E+00	3	.0000E+00	4	.0000E+00	5	.0000E+00	6	.0000E+00	7	.0000E+00
8	.1000E+01	9	.1000E+01	10	.1000E+01	11	.1000E+01	12	.1000E+01	13	.1000E+01	14	.1000E+01
15	.1000E+01	16	.0000E+00	17	.0000E+00	18	.0000E+00	19	.0000E+00	20	.0000E+00	21	.0000E+00
22	.0000E+00	23	.0000E+00	24	.0000E+00								

DAY OF WEEK = TUESDAY

1	.0000E+00	2	.0000E+00	3	.0000E+00	4	.0000E+00	5	.0000E+00	6	.0000E+00	7	.0000E+00
8	.1000E+01	9	.1000E+01	10	.1000E+01	11	.1000E+01	12	.1000E+01	13	.1000E+01	14	.1000E+01
15	.1000E+01	16	.0000E+00	17	.0000E+00	18	.0000E+00	19	.0000E+00	20	.0000E+00	21	.0000E+00
22	.0000E+00	23	.0000E+00	24	.0000E+00								

DAY OF WEEK = WEDNESDY

1	.0000E+00	2	.0000E+00	3	.0000E+00	4	.0000E+00	5	.0000E+00	6	.0000E+00	7	.0000E+00
8	.1000E+01	9	.1000E+01	10	.1000E+01	11	.1000E+01	12	.1000E+01	13	.1000E+01	14	.1000E+01
15	.1000E+01	16	.0000E+00	17	.0000E+00	18	.0000E+00	19	.0000E+00	20	.0000E+00	21	.0000E+00
22	.0000E+00	23	.0000E+00	24	.0000E+00								

DAY OF WEEK = THURSDAY

1	.0000E+00	2	.0000E+00	3	.0000E+00	4	.0000E+00	5	.0000E+00	6	.0000E+00	7	.0000E+00
8	.1000E+01	9	.1000E+01	10	.1000E+01	11	.1000E+01	12	.1000E+01	13	.1000E+01	14	.1000E+01
15	.1000E+01	16	.0000E+00	17	.0000E+00	18	.0000E+00	19	.0000E+00	20	.0000E+00	21	.0000E+00
22	.0000E+00	23	.0000E+00	24	.0000E+00								

DAY OF WEEK = FRIDAY

1	.0000E+00	2	.0000E+00	3	.0000E+00	4	.0000E+00	5	.0000E+00	6	.0000E+00	7	.0000E+00
8	.1000E+01	9	.1000E+01	10	.1000E+01	11	.1000E+01	12	.1000E+01	13	.1000E+01	14	.1000E+01
15	.1000E+01	16	.0000E+00	17	.0000E+00	18	.0000E+00	19	.0000E+00	20	.0000E+00	21	.0000E+00
22	.0000E+00	23	.0000E+00	24	.0000E+00								

DAY OF WEEK = SATURDAY

1	.0000E+00	2	.0000E+00	3	.0000E+00	4	.0000E+00	5	.0000E+00	6	.0000E+00	7	.0000E+00
8	.0000E+00	9	.0000E+00	10	.0000E+00	11	.0000E+00	12	.0000E+00	13	.0000E+00	14	.0000E+00
15	.0000E+00	16	.0000E+00	17	.0000E+00	18	.0000E+00	19	.0000E+00	20	.0000E+00	21	.0000E+00
22	.0000E+00	23	.0000E+00	24	.0000E+00								

DAY OF WEEK = SUNDAY

1	.0000E+00	2	.0000E+00	3	.0000E+00	4	.0000E+00	5	.0000E+00	6	.0000E+00	7	.0000E+00
8	.0000E+00	9	.0000E+00	10	.0000E+00	11	.0000E+00	12	.0000E+00	13	.0000E+00	14	.0000E+00
15	.0000E+00	16	.0000E+00										

* SOURCE EMISSION RATE SCALARS WHICH VARY DIURNALLY AND BY DAY OF WEEK (HRDOW7) *

SOURCE ID = L0000130 ; SOURCE TYPE = VOLUME :

HOUR SCALAR HOUR SCALAR HOUR SCALAR HOUR SCALAR HOUR SCALAR HOUR SCALAR HOUR SCALAR HOUR SCALAR

DAY OF WEEK = MONDAY

1 .0000E+00 2 .0000E+00 3 .0000E+00 4 .0000E+00 5 .0000E+00 6 .0000E+00 7 .0000E+00 8 .1000E+01
9 .1000E+01 10 .1000E+01 11 .1000E+01 12 .1000E+01 13 .1000E+01 14 .1000E+01 15 .1000E+01 16 .0000E+00
17 .0000E+00 18 .0000E+00 19 .0000E+00 20 .0000E+00 21 .0000E+00 22 .0000E+00 23 .0000E+00 24 .0000E+00

DAY OF WEEK = TUESDAY

1 .0000E+00 2 .0000E+00 3 .0000E+00 4 .0000E+00 5 .0000E+00 6 .0000E+00 7 .0000E+00 8 .1000E+01
9 .1000E+01 10 .1000E+01 11 .1000E+01 12 .1000E+01 13 .1000E+01 14 .1000E+01 15 .1000E+01 16 .0000E+00
17 .0000E+00 18 .0000E+00 19 .0000E+00 20 .0000E+00 21 .0000E+00 22 .0000E+00 23 .0000E+00 24 .0000E+00

DAY OF WEEK = WEDNESDY

1 .0000E+00 2 .0000E+00 3 .0000E+00 4 .0000E+00 5 .0000E+00 6 .0000E+00 7 .0000E+00 8 .1000E+01
9 .1000E+01 10 .1000E+01 11 .1000E+01 12 .1000E+01 13 .1000E+01 14 .1000E+01 15 .1000E+01 16 .0000E+00
17 .0000E+00 18 .0000E+00 19 .0000E+00 20 .0000E+00 21 .0000E+00 22 .0000E+00 23 .0000E+00 24 .0000E+00

DAY OF WEEK = THURSDAY

1 .0000E+00 2 .0000E+00 3 .0000E+00 4 .0000E+00 5 .0000E+00 6 .0000E+00 7 .0000E+00 8 .1000E+01
9 .1000E+01 10 .1000E+01 11 .1000E+01 12 .1000E+01 13 .1000E+01 14 .1000E+01 15 .1000E+01 16 .0000E+00
17 .0000E+00 18 .0000E+00 19 .0000E+00 20 .0000E+00 21 .0000E+00 22 .0000E+00 23 .0000E+00 24 .0000E+00

DAY OF WEEK = FRIDAY

1 .0000E+00 2 .0000E+00 3 .0000E+00 4 .0000E+00 5 .0000E+00 6 .0000E+00 7 .0000E+00 8 .1000E+01
9 .1000E+01 10 .1000E+01 11 .1000E+01 12 .1000E+01 13 .1000E+01 14 .1000E+01 15 .1000E+01 16 .0000E+00
17 .0000E+00 18 .0000E+00 19 .0000E+00 20 .0000E+00 21 .0000E+00 22 .0000E+00 23 .0000E+00 24 .0000E+00

DAY OF WEEK = SATURDAY

1 .0000E+00 2 .0000E+00 3 .0000E+00 4 .0000E+00 5 .0000E+00 6 .0000E+00 7 .0000E+00 8 .0000E+00
9 .0000E+00 10 .0000E+00 11 .0000E+00 12 .0000E+00 13 .0000E+00 14 .0000E+00 15 .0000E+00 16 .0000E+00
17 .0000E+00 18 .0000E+00 19 .0000E+00 20 .0000E+00 21 .0000E+00 22 .0000E+00 23 .0000E+00 24 .0000E+00

DAY OF WEEK = SUNDAY

1 .0000E+00 2 .0000E+00 3 .0000E+00 4 .0000E+00 5 .0000E+00 6 .0000E+00 7 .0000E+00 8 .0000E+00
9 .0000E+00 10 .0000E+00 11 .0000E+00 12 .0000E+00 13 .0000E+00 14 .0000E+00 15 .0000E+00 16 .0000E+00
17 .0000E+00 18 .0000E+00 19 .0000E+00 20 .0000E+00 21 .0000E+00 22

*** MODELOPTs: RegDFAULT CONC ELEV URBAN ADJ_U*

* SOURCE EMISSION RATE SCALARS WHICH VARY DIURNALLY AND BY DAY OF WEEK (HRDOW7) *

SOURCE ID = L0000131 ; SOURCE TYPE = VOLUME :

HOUR	SCALAR	HOUR	SCALAR	HOUR	SCALAR	HOUR	SCALAR	HOUR	SCALAR	HOUR	SCALAR	HOUR	SCALAR	HOUR	SCALAR

DAY OF WEEK = MONDAY

1	.0000E+00	2	.0000E+00	3	.0000E+00	4	.0000E+00	5	.0000E+00	6	.0000E+00	7	.0000E+00	8	.1000E+01
9	.1000E+01	10	.1000E+01	11	.1000E+01	12	.1000E+01	13	.1000E+01	14	.1000E+01	15	.1000E+01	16	.0000E+00
17	.0000E+00	18	.0000E+00	19	.0000E+00	20	.0000E+00	21	.0000E+00	22	.0000E+00	23	.0000E+00	24	.0000E+00

DAY OF WEEK = TUESDAY

1	.0000E+00	2	.0000E+00	3	.0000E+00	4	.0000E+00	5	.0000E+00	6	.0000E+00	7	.0000E+00	8	.1000E+01
9	.1000E+01	10	.1000E+01	11	.1000E+01	12	.1000E+01	13	.1000E+01	14	.1000E+01	15	.1000E+01	16	.0000E+00
17	.0000E+00	18	.0000E+00	19	.0000E+00	20	.0000E+00	21	.0000E+00	22	.0000E+00	23	.0000E+00	24	.0000E+00

DAY OF WEEK = WEDNESDY

1	.0000E+00	2	.0000E+00	3	.0000E+00	4	.0000E+00	5	.0000E+00	6	.0000E+00	7	.0000E+00	8	.1000E+01
9	.1000E+01	10	.1000E+01	11	.1000E+01	12	.1000E+01	13	.1000E+01	14	.1000E+01	15	.1000E+01	16	.0000E+00
17	.0000E+00	18	.0000E+00	19	.0000E+00	20	.0000E+00	21	.0000E+00	22	.0000E+00	23	.0000E+00	24	.0000E+00

DAY OF WEEK = THURSDAY

1	.0000E+00	2	.0000E+00	3	.0000E+00	4	.0000E+00	5	.0000E+00	6	.0000E+00	7	.0000E+00	8	.1000E+01
9	.1000E+01	10	.1000E+01	11	.1000E+01	12	.1000E+01	13	.1000E+01	14	.1000E+01	15	.1000E+01	16	.0000E+00
17	.0000E+00	18	.0000E+00	19	.0000E+00	20	.0000E+00	21	.0000E+00	22	.0000E+00	23	.0000E+00	24	.0000E+00

DAY OF WEEK = FRIDAY

1	.0000E+00	2	.0000E+00	3	.0000E+00	4	.0000E+00	5	.0000E+00	6	.0000E+00	7	.0000E+00	8	.1000E+01
9	.1000E+01	10	.1000E+01	11	.1000E+01	12	.1000E+01	13	.1000E+01	14	.1000E+01	15	.1000E+01	16	.0000E+00
17	.0000E+00	18	.0000E+00	19	.0000E+00	20	.0000E+00	21	.0000E+00	22	.0000E+00	23	.0000E+00	24	.0000E+00

DAY OF WEEK = SATURDAY

1	.0000E+00	2	.0000E+00	3	.0000E+00	4	.0000E+00	5	.0000E+00	6	.0000E+00	7	.0000E+00	8	.0000E+00
9	.0000E+00	10	.0000E+00	11	.0000E+00	12	.0000E+00	13	.0000E+00	14	.0000E+00	15	.0000E+00	16	.0000E+00
17	.0000E+00	18	.0000E+00	19	.0000E+00	20	.0000E+00	21	.0000E+00	22	.0000E+00	23	.0000E+00	24	.0000E+00

DAY OF WEEK = SUNDAY

1	.0000E+00	2	.0000E+00	3	.0000E+00	4	.0000E+00	5	.0000E+00	6	.0000E+00	7	.0000E+00	8	.0000E+00
9	.0000E+00	10	.0000E+00	11	.0000E+00	12	.0000E+00	13	.0000E+00	14	.0000E+00	15	.0000E+00	16	.0000E+00
17	.0000E+00	18	.0000E+00	19	.0000E+00	20	.0000E+00	21	.0000E+00	22	.0000E+00	23	.0000E+00	24	.0000E+00

* SOURCE EMISSION RATE SCALARS WHICH VARY DIURNALLY AND BY DAY OF WEEK (HRDOW7) *

SOURCE ID = L0000132 ; SOURCE TYPE = VOLUME :

HOUR	SCALAR	HOUR	SCALAR	HOUR	SCALAR	HOUR	SCALAR	HOUR	SCALAR	HOUR	SCALAR	HOUR	SCALAR	HOUR	SCALAR

DAY OF WEEK = MONDAY

1	.0000E+00	2	.0000E+00	3	.0000E+00	4	.0000E+00	5	.0000E+00	6	.0000E+00	7	.0000E+00	8	.1000E+01
9	.1000E+01	10	.1000E+01	11	.1000E+01	12	.1000E+01	13	.1000E+01	14	.1000E+01	15	.1000E+01	16	.0000E+00
17	.0000E+00	18	.0000E+00	19	.0000E+00	20	.0000E+00	21	.0000E+00	22	.0000E+00	23	.0000E+00	24	.0000E+00

DAY OF WEEK = TUESDAY

1	.0000E+00	2	.0000E+00	3	.0000E+00	4	.0000E+00	5	.0000E+00	6	.0000E+00	7	.0000E+00	8	.1000E+01
9	.1000E+01	10	.1000E+01	11	.1000E+01	12	.1000E+01	13	.1000E+01	14	.1000E+01	15	.1000E+01	16	.0000E+00
17	.0000E+00	18	.0000E+00	19	.0000E+00	20	.0000E+00	21	.0000E+00	22	.0000E+00	23	.0000E+00	24	.0000E+00

DAY OF WEEK = WEDNESDY

1	.0000E+00	2	.0000E+00	3	.0000E+00	4	.0000E+00	5	.0000E+00	6	.0000E+00	7	.0000E+00	8	.1000E+01
9	.1000E+01	10	.1000E+01	11	.1000E+01	12	.1000E+01	13	.1000E+01	14	.1000E+01	15	.1000E+01	16	.0000E+00
17	.0000E+00	18	.0000E+00	19	.0000E+00	20	.0000E+00	21	.0000E+00	22	.0000E+00	23	.0000E+00	24	.0000E+00

DAY OF WEEK = THURSDAY

1	.0000E+00	2	.0000E+00	3	.0000E+00	4	.0000E+00	5	.0000E+00	6	.0000E+00	7	.0000E+00	8	.1000E+01
9	.1000E+01	10	.1000E+01	11	.1000E+01	12	.1000E+01	13	.1000E+01	14	.1000E+01	15	.1000E+01	16	.0000E+00
17	.0000E+00	18	.0000E+00	19	.0000E+00	20	.0000E+00	21	.0000E+00	22	.0000E+00	23	.0000E+00	24	.0000E+00

DAY OF WEEK = FRIDAY

1	.0000E+00	2	.0000E+00	3	.0000E+00	4	.0000E+00	5	.0000E+00	6	.0000E+00	7	.0000E+00	8	.1000E+01
9	.1000E+01	10	.1000E+01	11	.1000E+01	12	.1000E+01	13	.1000E+01	14	.1000E+01	15	.1000E+01	16	.0000E+00
17	.0000E+00	18	.0000E+00	19	.0000E+00	20	.0000E+00	21	.0000E+00	22	.0000E+00	23	.0000E+00	24	.0000E+00

DAY OF WEEK = SATURDAY

1	.0000E+00	2	.0000E+00	3	.0000E+00	4	.0000E+00	5	.0000E+00	6	.0000E+00	7	.0000E+00	8	.0000E+00
9	.0000E+00	10	.0000E+00	11	.0000E+00	12	.0000E+00	13	.0000E+00	14	.0000E+00	15	.0000E+00	16	.0000E+00
17	.0000E+00	18	.0000E+00	19	.0000E+00	20	.0000E+00	21	.0000E+00	22	.0000E+00	23	.0000E+00	24	.0000E+00

DAY OF WEEK = SUNDAY

1	.0000E+00	2	.0000E+00	3	.0000E+00	4	.0000E+00	5	.0000E+00	6	.0000E+00	7	.0000E+00	8	.0000E+00
9	.0000E+00	10	.0000E+00	11	.0000E+00	12	.0000E+00	13	.0000E+00	14	.0000E+00	15	.0000E+00	16	.0000E+00
17	.0000E+00	18	.0000E+00	19	.0000E+00	20	.0000E+00	21	.0000E+00	22	.0000E+00	23	.0000E+00	24	.0000E+00

* SOURCE EMISSION RATE SCALARS WHICH VARY DIURNALLY AND BY DAY OF WEEK (HRDOW7) *

SOURCE ID = L0000133 ; SOURCE TYPE = VOLUME :

HOUR	SCALAR	HOUR	SCALAR	HOUR	SCALAR	HOUR	SCALAR	HOUR	SCALAR	HOUR	SCALAR	HOUR	SCALAR

DAY OF WEEK = MONDAY

1	.0000E+00	2	.0000E+00	3	.0000E+00	4	.0000E+00	5	.0000E+00	6	.0000E+00	7	.0000E+00
8	.1000E+01	9	.1000E+01	10	.1000E+01	11	.1000E+01	12	.1000E+01	13	.1000E+01	14	.1000E+01
15	.1000E+01	16	.0000E+00	17	.0000E+00	18	.0000E+00	19	.0000E+00	20	.0000E+00	21	.0000E+00
22	.0000E+00	23	.0000E+00	24	.0000E+00								

DAY OF WEEK = TUESDAY

1	.0000E+00	2	.0000E+00	3	.0000E+00	4	.0000E+00	5	.0000E+00	6	.0000E+00	7	.0000E+00
8	.1000E+01	9	.1000E+01	10	.1000E+01	11	.1000E+01	12	.1000E+01	13	.1000E+01	14	.1000E+01
15	.1000E+01	16	.0000E+00	17	.0000E+00	18	.0000E+00	19	.0000E+00	20	.0000E+00	21	.0000E+00
22	.0000E+00	23	.0000E+00	24	.0000E+00								

DAY OF WEEK = WEDNESDY

1	.0000E+00	2	.0000E+00	3	.0000E+00	4	.0000E+00	5	.0000E+00	6	.0000E+00	7	.0000E+00
8	.1000E+01	9	.1000E+01	10	.1000E+01	11	.1000E+01	12	.1000E+01	13	.1000E+01	14	.1000E+01
15	.1000E+01	16	.0000E+00	17	.0000E+00	18	.0000E+00	19	.0000E+00	20	.0000E+00	21	.0000E+00
22	.0000E+00	23	.0000E+00	24	.0000E+00								

DAY OF WEEK = THURSDAY

1	.0000E+00	2	.0000E+00	3	.0000E+00	4	.0000E+00	5	.0000E+00	6	.0000E+00	7	.0000E+00
8	.1000E+01	9	.1000E+01	10	.1000E+01	11	.1000E+01	12	.1000E+01	13	.1000E+01	14	.1000E+01
15	.1000E+01	16	.0000E+00	17	.0000E+00	18	.0000E+00	19	.0000E+00	20	.0000E+00	21	.0000E+00
22	.0000E+00	23	.0000E+00	24	.0000E+00								

DAY OF WEEK = FRIDAY

1	.0000E+00	2	.0000E+00	3	.0000E+00	4	.0000E+00	5	.0000E+00	6	.0000E+00	7	.0000E+00
8	.1000E+01	9	.1000E+01	10	.1000E+01	11	.1000E+01	12	.1000E+01	13	.1000E+01	14	.1000E+01
15	.1000E+01	16	.0000E+00	17	.0000E+00	18	.0000E+00	19	.0000E+00	20	.0000E+00	21	.0000E+00
22	.0000E+00	23	.0000E+00	24	.0000E+00								

DAY OF WEEK = SATURDAY

1	.0000E+00	2	.0000E+00	3	.0000E+00	4	.0000E+00	5	.0000E+00	6	.0000E+00	7	.0000E+00
8	.0000E+00	9	.0000E+00	10	.0000E+00	11	.0000E+00	12	.0000E+00	13	.0000E+00	14	.0000E+00
15	.0000E+00	16	.0000E+00	17	.0000E+00	18	.0000E+00	19	.0000E+00	20	.0000E+00	21	.0000E+00
22	.0000E+00	23	.0000E+00	24	.0000E+00								

DAY OF WEEK = SUNDAY

1	.0000E+00	2	.0000E+00	3	.0000E+00	4	.0000E+00	5	.0000E+00	6	.0000E+00	7	.0000E+00
8	.0000E+00	9	.0000E+00	10	.0000E+00	11	.0000E+00	12	.0000E+00	13	.0000E+00	14	.0000E+00
15	.0000E+00	16	.0000E+00	17	.0000E+00	18	.0000E+00	19	.0000E+00	20	.0000E+00	21	.0000E+00
22	.0000E+00	23	.0000E+00	24	.0000E+00								

* SOURCE EMISSION RATE SCALARS WHICH VARY DIURNALLY AND BY DAY OF WEEK (HRDOW7) *

SOURCE ID = L0000134 ; SOURCE TYPE = VOLUME :

HOUR	SCALAR	HOUR	SCALAR	HOUR	SCALAR	HOUR	SCALAR	HOUR	SCALAR	HOUR	SCALAR	HOUR	SCALAR

DAY OF WEEK = MONDAY

1	.0000E+00	2	.0000E+00	3	.0000E+00	4	.0000E+00	5	.0000E+00	6	.0000E+00	7	.0000E+00
8	.1000E+01	9	.1000E+01	10	.1000E+01	11	.1000E+01	12	.1000E+01	13	.1000E+01	14	.1000E+01
15	.1000E+01	16	.0000E+00	17	.0000E+00	18	.0000E+00	19	.0000E+00	20	.0000E+00	21	.0000E+00
22	.0000E+00	23	.0000E+00	24	.0000E+00								

DAY OF WEEK = TUESDAY

1	.0000E+00	2	.0000E+00	3	.0000E+00	4	.0000E+00	5	.0000E+00	6	.0000E+00	7	.0000E+00
8	.1000E+01	9	.1000E+01	10	.1000E+01	11	.1000E+01	12	.1000E+01	13	.1000E+01	14	.1000E+01
15	.1000E+01	16	.0000E+00	17	.0000E+00	18	.0000E+00	19	.0000E+00	20	.0000E+00	21	.0000E+00
22	.0000E+00	23	.0000E+00	24	.0000E+00								

DAY OF WEEK = WEDNESDY

1	.0000E+00	2	.0000E+00	3	.0000E+00	4	.0000E+00	5	.0000E+00	6	.0000E+00	7	.0000E+00
8	.1000E+01	9	.1000E+01	10	.1000E+01	11	.1000E+01	12	.1000E+01	13	.1000E+01	14	.1000E+01
15	.1000E+01	16	.0000E+00	17	.0000E+00	18	.0000E+00	19	.0000E+00	20	.0000E+00	21	.0000E+00
22	.0000E+00	23	.0000E+00	24	.0000E+00								

DAY OF WEEK = THURSDAY

1	.0000E+00	2	.0000E+00	3	.0000E+00	4	.0000E+00	5	.0000E+00	6	.0000E+00	7	.0000E+00
8	.1000E+01	9	.1000E+01	10	.1000E+01	11	.1000E+01	12	.1000E+01	13	.1000E+01	14	.1000E+01
15	.1000E+01	16	.0000E+00	17	.0000E+00	18	.0000E+00	19	.0000E+00	20	.0000E+00	21	.0000E+00
22	.0000E+00	23	.0000E+00	24	.0000E+00								

DAY OF WEEK = FRIDAY

1	.0000E+00	2	.0000E+00	3	.0000E+00	4	.0000E+00	5	.0000E+00	6	.0000E+00	7	.0000E+00
8	.1000E+01	9	.1000E+01	10	.1000E+01	11	.1000E+01	12	.1000E+01	13	.1000E+01	14	.1000E+01
15	.1000E+01	16	.0000E+00	17	.0000E+00	18	.0000E+00	19	.0000E+00	20	.0000E+00	21	.0000E+00
22	.0000E+00	23	.0000E+00	24	.0000E+00								

DAY OF WEEK = SATURDAY

1	.0000E+00	2	.0000E+00	3	.0000E+00	4	.0000E+00	5	.0000E+00	6	.0000E+00	7	.0000E+00
8	.0000E+00	9	.0000E+00	10	.0000E+00	11	.0000E+00	12	.0000E+00	13	.0000E+00	14	.0000E+00
15	.0000E+00	16	.0000E+00	17	.0000E+00	18	.0000E+00	19	.0000E+00	20	.0000E+00	21	.0000E+00
22	.0000E+00	23	.0000E+00	24	.0000E+00								

DAY OF WEEK = SUNDAY

1	.0000E+00	2	.0000E+00	3	.0000E+00	4	.0000E+00	5	.0000E+00	6	.0000E+00	7	.0000E+00
8	.0000E+00	9	.0000E+00	10	.0000E+00	11	.0000E+00	12	.0000E+00	13	.0000E+00	14	.0000E+00
15	.0000E+00	16	.0000E+00	17	.0000E+00	18	.0000E+00	19	.0000E+00	20	.0000E+00	21	.0000E+00
22	.0000E+00	23	.0000E+00	24	.0000E+00								

*** MODELOPTs: RegDFAULT CONC ELEV URBAN ADJ_U*

* SOURCE EMISSION RATE SCALARS WHICH VARY DIURNALLY AND BY DAY OF WEEK (HRDOW7) *

SOURCE ID = L0000135 ; SOURCE TYPE = VOLUME :

HOUR	SCALAR	HOUR	SCALAR	HOUR	SCALAR	HOUR	SCALAR	HOUR	SCALAR	HOUR	SCALAR	HOUR	SCALAR	HOUR	SCALAR
DAY OF WEEK = MONDAY															
1	.0000E+00	2	.0000E+00	3	.0000E+00	4	.0000E+00	5	.0000E+00	6	.0000E+00	7	.0000E+00	8	.1000E+01
9	.1000E+01	10	.1000E+01	11	.1000E+01	12	.1000E+01	13	.1000E+01	14	.1000E+01	15	.1000E+01	16	.0000E+00
17	.0000E+00	18	.0000E+00	19	.0000E+00	20	.0000E+00	21	.0000E+00	22	.0000E+00	23	.0000E+00	24	.0000E+00
DAY OF WEEK = TUESDAY															
1	.0000E+00	2	.0000E+00	3	.0000E+00	4	.0000E+00	5	.0000E+00	6	.0000E+00	7	.0000E+00	8	.1000E+01
9	.1000E+01	10	.1000E+01	11	.1000E+01	12	.1000E+01	13	.1000E+01	14	.1000E+01	15	.1000E+01	16	.0000E+00
17	.0000E+00	18	.0000E+00	19	.0000E+00	20	.0000E+00	21	.0000E+00	22	.0000E+00	23	.0000E+00	24	.0000E+00
DAY OF WEEK = WEDNESDY															
1	.0000E+00	2	.0000E+00	3	.0000E+00	4	.0000E+00	5	.0000E+00	6	.0000E+00	7	.0000E+00	8	.1000E+01
9	.1000E+01	10	.1000E+01	11	.1000E+01	12	.1000E+01	13	.1000E+01	14	.1000E+01	15	.1000E+01	16	.0000E+00
17	.0000E+00	18	.0000E+00	19	.0000E+00	20	.0000E+00	21	.0000E+00	22	.0000E+00	23	.0000E+00	24	.0000E+00
DAY OF WEEK = THURSDAY															
1	.0000E+00	2	.0000E+00	3	.0000E+00	4	.0000E+00	5	.0000E+00	6	.0000E+00	7	.0000E+00	8	.1000E+01
9	.1000E+01	10	.1000E+01	11	.1000E+01	12	.1000E+01	13	.1000E+01	14	.1000E+01	15	.1000E+01	16	.0000E+00
17	.0000E+00	18	.0000E+00	19	.0000E+00	20	.0000E+00	21	.0000E+00	22	.0000E+00	23	.0000E+00	24	.0000E+00
DAY OF WEEK = FRIDAY															
1	.0000E+00	2	.0000E+00	3	.0000E+00	4	.0000E+00	5	.0000E+00	6	.0000E+00	7	.0000E+00	8	.1000E+01
9	.1000E+01	10	.1000E+01	11	.1000E+01	12	.1000E+01	13	.1000E+01	14	.1000E+01	15	.1000E+01	16	.0000E+00
17	.0000E+00	18	.0000E+00	19	.0000E+00	20	.0000E+00	21	.0000E+00	22	.0000E+00	23	.0000E+00	24	.0000E+00
DAY OF WEEK = SATURDAY															
1	.0000E+00	2	.0000E+00	3	.0000E+00	4	.0000E+00	5	.0000E+00	6	.0000E+00	7	.0000E+00	8	.0000E+00
9	.0000E+00	10	.0000E+00	11	.0000E+00	12	.0000E+00	13	.0000E+00	14	.0000E+00	15	.0000E+00	16	.0000E+00
17	.0000E+00	18	.0000E+00	19	.0000E+00	20	.0000E+00	21	.0000E+00	22	.0000E+00	23	.0000E+00	24	.0000E+00
DAY OF WEEK = SUNDAY															
1	.0000E+00	2	.0000E+00	3	.0000E+00	4	.0000E+00	5	.0000E+00	6	.0000E+00	7	.0000E+00	8	.0000E+00
9	.0000E+00	10	.0000E+00	11	.0000E+00	12	.0000E+00	13	.0000E+00	14	.0000E+00	15	.0000E+00	16	.0000E+00
17	.0000E+00	18	.0000E+00	19	.0000E+00	20	.0000E+00	21	.0000E+00	22	.0000E+00	23	.0000E+00	24	.0000E+00

*** MODELOPTs: RegDFAULT CONC ELEV URBAN ADJ_U*

* SOURCE EMISSION RATE SCALARS WHICH VARY DIURNALLY AND BY DAY OF WEEK (HRDOW7) *

SOURCE ID = L0000136 ; SOURCE TYPE = VOLUME :

HOUR	SCALAR	HOUR	SCALAR	HOUR	SCALAR	HOUR	SCALAR	HOUR	SCALAR	HOUR	SCALAR	HOUR	SCALAR	HOUR	SCALAR
DAY OF WEEK = MONDAY															
1	.0000E+00	2	.0000E+00	3	.0000E+00	4	.0000E+00	5	.0000E+00	6	.0000E+00	7	.0000E+00	8	.1000E+01
9	.1000E+01	10	.1000E+01	11	.1000E+01	12	.1000E+01	13	.1000E+01	14	.1000E+01	15	.1000E+01	16	.0000E+00
17	.0000E+00	18	.0000E+00	19	.0000E+00	20	.0000E+00	21	.0000E+00	22	.0000E+00	23	.0000E+00	24	.0000E+00
DAY OF WEEK = TUESDAY															
1	.0000E+00	2	.0000E+00	3	.0000E+00	4	.0000E+00	5	.0000E+00	6	.0000E+00	7	.0000E+00	8	.1000E+01
9	.1000E+01	10	.1000E+01	11	.1000E+01	12	.1000E+01	13	.1000E+01	14	.1000E+01	15	.1000E+01	16	.0000E+00
17	.0000E+00	18	.0000E+00	19	.0000E+00	20	.0000E+00	21	.0000E+00	22	.0000E+00	23	.0000E+00	24	.0000E+00
DAY OF WEEK = WEDNESDY															
1	.0000E+00	2	.0000E+00	3	.0000E+00	4	.0000E+00	5	.0000E+00	6	.0000E+00	7	.0000E+00	8	.1000E+01
9	.1000E+01	10	.1000E+01	11	.1000E+01	12	.1000E+01	13	.1000E+01	14	.1000E+01	15	.1000E+01	16	.0000E+00
17	.0000E+00	18	.0000E+00	19	.0000E+00	20	.0000E+00	21	.0000E+00	22	.0000E+00	23	.0000E+00	24	.0000E+00
DAY OF WEEK = THURSDAY															
1	.0000E+00	2	.0000E+00	3	.0000E+00	4	.0000E+00	5	.0000E+00	6	.0000E+00	7	.0000E+00	8	.1000E+01
9	.1000E+01	10	.1000E+01	11	.1000E+01	12	.1000E+01	13	.1000E+01	14	.1000E+01	15	.1000E+01	16	.0000E+00
17	.0000E+00	18	.0000E+00	19	.0000E+00	20	.0000E+00	21	.0000E+00	22	.0000E+00	23	.0000E+00	24	.0000E+00
DAY OF WEEK = FRIDAY															
1	.0000E+00	2	.0000E+00	3	.0000E+00	4	.0000E+00	5	.0000E+00	6	.0000E+00	7	.0000E+00	8	.1000E+01
9	.1000E+01	10	.1000E+01	11	.1000E+01	12	.1000E+01	13	.1000E+01	14	.1000E+01	15	.1000E+01	16	.0000E+00
17	.0000E+00	18	.0000E+00	19	.0000E+00	20	.0000E+00	21	.0000E+00	22	.0000E+00	23	.0000E+00	24	.0000E+00
DAY OF WEEK = SATURDAY															
1	.0000E+00	2	.0000E+00	3	.0000E+00	4	.0000E+00	5	.0000E+00	6	.0000E+00	7	.0000E+00	8	.0000E+00
9	.0000E+00	10	.0000E+00	11	.0000E+00	12	.0000E+00	13	.0000E+00	14	.0000E+00	15	.0000E+00	16	.0000E+00
17	.0000E+00	18	.0000E+00	19	.0000E+00	20	.0000E+00	21	.0000E+00	22	.0000E+00	23	.0000E+00	24	.0000E+00
DAY OF WEEK = SUNDAY															
1	.0000E+00	2	.0000E+00	3	.0000E+00	4	.0000E+00	5	.0000E+00	6	.0000E+00	7	.0000E+00	8	.0000E+00
9	.0000E+00	10	.0000E+00	11	.0000E+00	12	.0000E+00	13	.0000E+00	14	.0000E+00	15	.0000E+00	16	.0000E+00
17	.0000E+00	18	.0000E+00	19	.0000E+00	20	.0000E+00	21	.0000E+00	22	.0000E+00	23	.0000E+00	24	.0000E+00

*** MODELOPTs: RegDFAULT CONC ELEV URBAN ADJ_U*

* SOURCE EMISSION RATE SCALARS WHICH VARY DIURNALLY AND BY DAY OF WEEK (HRDOW7) *

SOURCE ID = L0000137 ; SOURCE TYPE = VOLUME :

HOUR	SCALAR	HOUR	SCALAR	HOUR	SCALAR	HOUR	SCALAR	HOUR	SCALAR	HOUR	SCALAR	HOUR	SCALAR	HOUR	SCALAR

DAY OF WEEK = MONDAY

1	.0000E+00	2	.0000E+00	3	.0000E+00	4	.0000E+00	5	.0000E+00	6	.0000E+00	7	.0000E+00	8	.1000E+01
9	.1000E+01	10	.1000E+01	11	.1000E+01	12	.1000E+01	13	.1000E+01	14	.1000E+01	15	.1000E+01	16	.0000E+00
17	.0000E+00	18	.0000E+00	19	.0000E+00	20	.0000E+00	21	.0000E+00	22	.0000E+00	23	.0000E+00	24	.0000E+00

DAY OF WEEK = TUESDAY

1	.0000E+00	2	.0000E+00	3	.0000E+00	4	.0000E+00	5	.0000E+00	6	.0000E+00	7	.0000E+00	8	.1000E+01
9	.1000E+01	10	.1000E+01	11	.1000E+01	12	.1000E+01	13	.1000E+01	14	.1000E+01	15	.1000E+01	16	.0000E+00
17	.0000E+00	18	.0000E+00	19	.0000E+00	20	.0000E+00	21	.0000E+00	22	.0000E+00	23	.0000E+00	24	.0000E+00

DAY OF WEEK = WEDNESDY

1	.0000E+00	2	.0000E+00	3	.0000E+00	4	.0000E+00	5	.0000E+00	6	.0000E+00	7	.0000E+00	8	.1000E+01
9	.1000E+01	10	.1000E+01	11	.1000E+01	12	.1000E+01	13	.1000E+01	14	.1000E+01	15	.1000E+01	16	.0000E+00
17	.0000E+00	18	.0000E+00	19	.0000E+00	20	.0000E+00	21	.0000E+00	22	.0000E+00	23	.0000E+00	24	.0000E+00

DAY OF WEEK = THURSDAY

1	.0000E+00	2	.0000E+00	3	.0000E+00	4	.0000E+00	5	.0000E+00	6	.0000E+00	7	.0000E+00	8	.1000E+01
9	.1000E+01	10	.1000E+01	11	.1000E+01	12	.1000E+01	13	.1000E+01	14	.1000E+01	15	.1000E+01	16	.0000E+00
17	.0000E+00	18	.0000E+00	19	.0000E+00	20	.0000E+00	21	.0000E+00	22	.0000E+00	23	.0000E+00	24	.0000E+00

DAY OF WEEK = FRIDAY

1	.0000E+00	2	.0000E+00	3	.0000E+00	4	.0000E+00	5	.0000E+00	6	.0000E+00	7	.0000E+00	8	.1000E+01
9	.1000E+01	10	.1000E+01	11	.1000E+01	12	.1000E+01	13	.1000E+01	14	.1000E+01	15	.1000E+01	16	.0000E+00
17	.0000E+00	18	.0000E+00	19	.0000E+00	20	.0000E+00	21	.0000E+00	22	.0000E+00	23	.0000E+00	24	.0000E+00

DAY OF WEEK = SATURDAY

1	.0000E+00	2	.0000E+00	3	.0000E+00	4	.0000E+00	5	.0000E+00	6	.0000E+00	7	.0000E+00	8	.0000E+00
9	.0000E+00	10	.0000E+00	11	.0000E+00	12	.0000E+00	13	.0000E+00	14	.0000E+00	15	.0000E+00	16	.0000E+00
17	.0000E+00	18	.0000E+00	19	.0000E+00	20	.0000E+00	21	.0000E+00	22	.0000E+00	23	.0000E+00	24	.0000E+00

DAY OF WEEK = SUNDAY

1	.0000E+00	2	.0000E+00	3	.0000E+00	4	.0000E+00	5	.0000E+00	6	.0000E+00	7	.0000E+00	8	.0000E+00
9	.0000E+00	10	.0000E+00	11	.0000E+00	12	.0000E+00	13	.0000E+00	14	.0000E+00	15	.0000E+00	16	.0000E+00
17	.0000E+00	18	.0000E+00	19	.0000E+00	20	.0000E+00	21	.0000E+00	22	.0000E+00	23	.0000E+00	24	.0000E+00

* SOURCE EMISSION RATE SCALARS WHICH VARY DIURNALLY AND BY DAY OF WEEK (HRDOW7) *

SOURCE ID = L0000138 ; SOURCE TYPE = VOLUME :

HOUR	SCALAR	HOUR	SCALAR	HOUR	SCALAR	HOUR	SCALAR	HOUR	SCALAR	HOUR	SCALAR	HOUR	SCALAR
DAY OF WEEK = MONDAY													
1	.0000E+00	2	.0000E+00	3	.0000E+00	4	.0000E+00	5	.0000E+00	6	.0000E+00	7	.0000E+00
8	.1000E+01	9	.1000E+01	10	.1000E+01	11	.1000E+01	12	.1000E+01	13	.1000E+01	14	.1000E+01
15	.1000E+01	16	.0000E+00	17	.0000E+00	18	.0000E+00	19	.0000E+00	20	.0000E+00	21	.0000E+00
22	.0000E+00	23	.0000E+00	24	.0000E+00								
DAY OF WEEK = TUESDAY													
1	.0000E+00	2	.0000E+00	3	.0000E+00	4	.0000E+00	5	.0000E+00	6	.0000E+00	7	.0000E+00
8	.1000E+01	9	.1000E+01	10	.1000E+01	11	.1000E+01	12	.1000E+01	13	.1000E+01	14	.1000E+01
15	.1000E+01	16	.0000E+00	17	.0000E+00	18	.0000E+00	19	.0000E+00	20	.0000E+00	21	.0000E+00
22	.0000E+00	23	.0000E+00	24	.0000E+00								
DAY OF WEEK = WEDNESDY													
1	.0000E+00	2	.0000E+00	3	.0000E+00	4	.0000E+00	5	.0000E+00	6	.0000E+00	7	.0000E+00
8	.1000E+01	9	.1000E+01	10	.1000E+01	11	.1000E+01	12	.1000E+01	13	.1000E+01	14	.1000E+01
15	.1000E+01	16	.0000E+00	17	.0000E+00	18	.0000E+00	19	.0000E+00	20	.0000E+00	21	.0000E+00
22	.0000E+00	23	.0000E+00	24	.0000E+00								
DAY OF WEEK = THURSDAY													
1	.0000E+00	2	.0000E+00	3	.0000E+00	4	.0000E+00	5	.0000E+00	6	.0000E+00	7	.0000E+00
8	.1000E+01	9	.1000E+01	10	.1000E+01	11	.1000E+01	12	.1000E+01	13	.1000E+01	14	.1000E+01
15	.1000E+01	16	.0000E+00	17	.0000E+00	18	.0000E+00	19	.0000E+00	20	.0000E+00	21	.0000E+00
22	.0000E+00	23	.0000E+00	24	.0000E+00								
DAY OF WEEK = FRIDAY													
1	.0000E+00	2	.0000E+00	3	.0000E+00	4	.0000E+00	5	.0000E+00	6	.0000E+00	7	.0000E+00
8	.1000E+01	9	.1000E+01	10	.1000E+01	11	.1000E+01	12	.1000E+01	13	.1000E+01	14	.1000E+01
15	.1000E+01	16	.0000E+00	17	.0000E+00	18	.0000E+00	19	.0000E+00	20	.0000E+00	21	.0000E+00
22	.0000E+00	23	.0000E+00	24	.0000E+00								
DAY OF WEEK = SATURDAY													
1	.0000E+00	2	.0000E+00	3	.0000E+00	4	.0000E+00	5	.0000E+00	6	.0000E+00	7	.0000E+00
8	.0000E+00	9	.0000E+00	10	.0000E+00	11	.0000E+00	12	.0000E+00	13	.0000E+00	14	.0000E+00
15	.0000E+00	16	.0000E+00	17	.0000E+00	18	.0000E+00	19	.0000E+00	20	.0000E+00	21	.0000E+00
22	.0000E+00	23	.0000E+00	24	.0000E+00								
DAY OF WEEK = SUNDAY													
1	.0000E+00	2	.0000E+00	3	.0000E+00	4	.0000E+00	5	.0000E+00	6	.0000E+00	7	.0000E+00
8	.0000E+00	9	.0000E+00	10	.0000E+00	11	.0000E+00	12	.0000E+00	13	.0000E+00	14	.0000E+00
15	.0000E+00	16	.0000E+00	17	.0000E+00	18	.0000E+00	19	.0000E+00	20	.0000E+00	21	.0000E+00
22	.0000E+00	23	.0000E+00	24	.0000E+00								

* SOURCE EMISSION RATE SCALARS WHICH VARY DIURNALLY AND BY DAY OF WEEK (HRDOW7) *

SOURCE ID = L0000139 ; SOURCE TYPE = VOLUME :

HOUR	SCALAR	HOUR	SCALAR	HOUR	SCALAR	HOUR	SCALAR	HOUR	SCALAR	HOUR	SCALAR	HOUR	SCALAR

DAY OF WEEK = MONDAY

1	.0000E+00	2	.0000E+00	3	.0000E+00	4	.0000E+00	5	.0000E+00	6	.0000E+00	7	.0000E+00
8	.1000E+01	9	.1000E+01	10	.1000E+01	11	.1000E+01	12	.1000E+01	13	.1000E+01	14	.1000E+01
15	.1000E+01	16	.0000E+00	17	.0000E+00	18	.0000E+00	19	.0000E+00	20	.0000E+00	21	.0000E+00
22	.0000E+00	23	.0000E+00	24	.0000E+00								

DAY OF WEEK = TUESDAY

1	.0000E+00	2	.0000E+00	3	.0000E+00	4	.0000E+00	5	.0000E+00	6	.0000E+00	7	.0000E+00
8	.1000E+01	9	.1000E+01	10	.1000E+01	11	.1000E+01	12	.1000E+01	13	.1000E+01	14	.1000E+01
15	.1000E+01	16	.0000E+00	17	.0000E+00	18	.0000E+00	19	.0000E+00	20	.0000E+00	21	.0000E+00
22	.0000E+00	23	.0000E+00	24	.0000E+00								

DAY OF WEEK = WEDNESDY

1	.0000E+00	2	.0000E+00	3	.0000E+00	4	.0000E+00	5	.0000E+00	6	.0000E+00	7	.0000E+00
8	.1000E+01	9	.1000E+01	10	.1000E+01	11	.1000E+01	12	.1000E+01	13	.1000E+01	14	.1000E+01
15	.1000E+01	16	.0000E+00	17	.0000E+00	18	.0000E+00	19	.0000E+00	20	.0000E+00	21	.0000E+00
22	.0000E+00	23	.0000E+00	24	.0000E+00								

DAY OF WEEK = THURSDAY

1	.0000E+00	2	.0000E+00	3	.0000E+00	4	.0000E+00	5	.0000E+00	6	.0000E+00	7	.0000E+00
8	.1000E+01	9	.1000E+01	10	.1000E+01	11	.1000E+01	12	.1000E+01	13	.1000E+01	14	.1000E+01
15	.1000E+01	16	.0000E+00	17	.0000E+00	18	.0000E+00	19	.0000E+00	20	.0000E+00	21	.0000E+00
22	.0000E+00	23	.0000E+00	24	.0000E+00								

DAY OF WEEK = FRIDAY

1	.0000E+00	2	.0000E+00	3	.0000E+00	4	.0000E+00	5	.0000E+00	6	.0000E+00	7	.0000E+00
8	.1000E+01	9	.1000E+01	10	.1000E+01	11	.1000E+01	12	.1000E+01	13	.1000E+01	14	.1000E+01
15	.1000E+01	16	.0000E+00	17	.0000E+00	18	.0000E+00	19	.0000E+00	20	.0000E+00	21	.0000E+00
22	.0000E+00	23	.0000E+00	24	.0000E+00								

DAY OF WEEK = SATURDAY

1	.0000E+00	2	.0000E+00	3	.0000E+00	4	.0000E+00	5	.0000E+00	6	.0000E+00	7	.0000E+00
8	.0000E+00	9	.0000E+00	10	.0000E+00	11	.0000E+00	12	.0000E+00	13	.0000E+00	14	.0000E+00
15	.0000E+00	16	.0000E+00	17	.0000E+00	18	.0000E+00	19	.0000E+00	20	.0000E+00	21	.0000E+00
22	.0000E+00	23	.0000E+00	24	.0000E+00								

DAY OF WEEK = SUNDAY

1	.0000E+00	2	.0000E+00	3	.0000E+00	4	.0000E+00	5	.0000E+00	6	.0000E+00	7	.0000E+00
8	.0000E+00	9	.0000E+00	10	.0000E+00	11	.0000E+00	12	.0000E+00	13	.0000E+00	14	.0000E+00
15	.0000E+00	16	.0000E+00	17	.0000E+00	18	.0000E+00	19	.0000E+00	20	.0000E+00	21	.0000E+00
22	.0000E+00	23	.0000E+00	24	.0000E+00								

SOURCE ID = L0000140 ; SOURCE TYPE = VOLUME :

HOUR	SCALAR	HOUR	SCALAR	HOUR	SCALAR	HOUR	SCALAR	HOUR	SCALAR	HOUR	SCALAR	HOUR	SCALAR
DAY OF WEEK = MONDAY													
1	.0000E+00	2	.0000E+00	3	.0000E+00	4	.0000E+00	5	.0000E+00	6	.0000E+00	7	.0000E+00
8	.1000E+01	9	.1000E+01	10	.1000E+01	11	.1000E+01	12	.1000E+01	13	.1000E+01	14	.1000E+01
15	.1000E+01	16	.0000E+00	17	.0000E+00	18	.0000E+00	19	.0000E+00	20	.0000E+00	21	.0000E+00
22	.0000E+00	23	.0000E+00	24	.0000E+00								
DAY OF WEEK = TUESDAY													
1	.0000E+00	2	.0000E+00	3	.0000E+00	4	.0000E+00	5	.0000E+00	6	.0000E+00	7	.0000E+00
8	.1000E+01	9	.1000E+01	10	.1000E+01	11	.1000E+01	12	.1000E+01	13	.1000E+01	14	.1000E+01
15	.1000E+01	16	.0000E+00	17	.0000E+00	18	.0000E+00	19	.0000E+00	20	.0000E+00	21	.0000E+00
22	.0000E+00	23	.0000E+00	24	.0000E+00								
DAY OF WEEK = WEDNESDY													
1	.0000E+00	2	.0000E+00	3	.0000E+00	4	.0000E+00	5	.0000E+00	6	.0000E+00	7	.0000E+00
8	.1000E+01	9	.1000E+01	10	.1000E+01	11	.1000E+01	12	.1000E+01	13	.1000E+01	14	.1000E+01
15	.1000E+01	16	.0000E+00	17	.0000E+00	18	.0000E+00	19	.0000E+00	20	.0000E+00	21	.0000E+00
22	.0000E+00	23	.0000E+00	24	.0000E+00								
DAY OF WEEK = THURSDAY													
1	.0000E+00	2	.0000E+00	3	.0000E+00	4	.0000E+00	5	.0000E+00	6	.0000E+00	7	.0000E+00
8	.1000E+01	9	.1000E+01	10	.1000E+01	11	.1000E+01	12	.1000E+01	13	.1000E+01	14	.1000E+01
15	.1000E+01	16	.0000E+00	17	.0000E+00	18	.0000E+00	19	.0000E+00	20	.0000E+00	21	.0000E+00
22	.0000E+00	23	.0000E+00	24	.0000E+00								
DAY OF WEEK = FRIDAY													
1	.0000E+00	2	.0000E+00	3	.0000E+00	4	.0000E+00	5	.0000E+00	6	.0000E+00	7	.0000E+00
8	.1000E+01	9	.1000E+01	10	.1000E+01	11	.1000E+01	12	.1000E+01	13	.1000E+01	14	.1000E+01
15	.1000E+01	16	.0000E+00	17	.0000E+00	18	.0000E+00	19	.0000E+00	20	.0000E+00	21	.0000E+00
22	.0000E+00	23	.0000E+00	24	.0000E+00								
DAY OF WEEK = SATURDAY													
1	.0000E+00	2	.0000E+00	3	.0000E+00	4	.0000E+00	5	.0000E+00	6	.0000E+00	7	.0000E+00
8	.0000E+00	9	.0000E+00	10	.0000E+00	11	.0000E+00	12	.0000E+00	13	.0000E+00	14	.0000E+00
15	.0000E+00	16	.0000E+00	17	.0000E+00	18	.0000E+00	19	.0000E+00	20	.0000E+00	21	.0000E+00
22	.0000E+00	23	.0000E+00	24	.0000E+00								
DAY OF WEEK = SUNDAY													
1	.0000E+00	2	.0000E+00	3	.0000E+00	4	.0000E+00	5	.0000E+00	6	.0000E+00	7	.0000E+00
8	.0000E+00	9	.0000E+00	10	.0000E+00	11	.0000E+00	12	.0000E+00	13	.0000E+00	14	.0000E+00
15	.0000E+00	16	.0000E+00	17	.0000E+00	18	.0000E+00	19	.0000E+00	20	.0000E+00	21	.0000E+00
22	.0000E+00	23	.0000E+00	24	.0000E+00								

(HRDOW7) *

SOURCE ID = L0000141 ; SOURCE TYPE = VOLUME :
HOUR SCALAR HOUR SCALAR HOUR SCALAR HOUR SCALAR HOUR SCALAR HOUR SCALAR HOUR SCALAR HOUR SCALAR

DAY OF WEEK = MONDAY

1 .0000E+00 2 .0000E+00 3 .0000E+00 4 .0000E+00 5 .0000E+00 6 .0000E+00 7 .0000E+00 8 .1000E+01
9 .1000E+01 10 .1000E+01 11 .1000E+01 12 .1000E+01 13 .1000E+01 14 .1000E+01 15 .1000E+01 16 .0000E+00
17 .0000E+00 18 .0000E+00 19 .0000E+00 20 .0000E+00 21 .0000E+00 22 .0000E+00 23 .0000E+00 24 .0000E+00

DAY OF WEEK = TUESDAY

1 .0000E+00 2 .0000E+00 3 .0000E+00 4 .0000E+00 5 .0000E+00 6 .0000E+00 7 .0000E+00 8 .1000E+01
9 .1000E+01 10 .1000E+01 11 .1000E+01 12 .1000E+01 13 .1000E+01 14 .1000E+01 15 .1000E+01 16 .0000E+00
17 .0000E+00 18 .0000E+00 19 .0000E+00 20 .0000E+00 21 .0000E+00 22 .0000E+00 23 .0000E+00 24 .0000E+00

DAY OF WEEK = WEDNESDY

1 .0000E+00 2 .0000E+00 3 .0000E+00 4 .0000E+00 5 .0000E+00 6 .0000E+00 7 .0000E+00 8 .1000E+01
9 .1000E+01 10 .1000E+01 11 .1000E+01 12 .1000E+01 13 .1000E+01 14 .1000E+01 15 .1000E+01 16 .0000E+00
17 .0000E+00 18 .0000E+00 19 .0000E+00 20 .0000E+00 21 .0000E+00 22 .0000E+00 23 .0000E+00 24 .0000E+00

DAY OF WEEK = THURSDAY

1 .0000E+00 2 .0000E+00 3 .0000E+00 4 .0000E+00 5 .0000E+00 6 .0000E+00 7 .0000E+00 8 .1000E+01
9 .1000E+01 10 .1000E+01 11 .1000E+01 12 .1000E+01 13 .1000E+01 14 .1000E+01 15 .1000E+01 16 .0000E+00
17 .0000E+00 18 .0000E+00 19 .0000E+00 20 .0000E+00 21 .0000E+00 22 .0000E+00 23 .0000E+00 24 .0000E+00

DAY OF WEEK = FRIDAY

1 .0000E+00 2 .0000E+00 3 .0000E+00 4 .0000E+00 5 .0000E+00 6 .0000E+00 7 .0000E+00 8 .1000E+01
9 .1000E+01 10 .1000E+01 11 .1000E+01 12 .1000E+01 13 .1000E+01 14 .1000E+01 15 .1000E+01 16 .0000E+00
17 .0000E+00 18 .0000E+00 19 .0000E+00 20 .0000E+00 21 .0000E+00 22 .0000E+00 23 .0000E+00 24 .0000E+00

DAY OF WEEK = SATURDAY

1 .0000E+00 2 .0000E+00 3 .0000E+00 4 .0000E+00 5 .0000E+00 6 .0000E+00 7 .0000E+00 8 .0000E+00
9 .0000E+00 10 .0000E+00 11 .0000E+00 12 .0000E+00 13 .0000E+00 14 .0000E+00 15 .0000E+00 16 .0000E+00
17 .0000E+00 18 .0000E+00 19 .0000E+00 20 .0000E+00 21 .0000E+00 22 .0000E+00 23 .0000E+00 24 .0000E+00

DAY OF WEEK = SUNDAY

1 .0000E+00 2 .0000E+00 3 .0000E+00 4 .0000E+00 5 .0000E+00 6 .0000E+00 7 .0000E+00 8 .0000E+00
9 .0000E+00 10 .0000E+00 11 .0000E+00 12 .0000E+00 13 .0000E+00 14 .0000E+00 15 .0000E+00 16 .0000E+00
17 .0000E+00 18 .0000E+00 19 .0000E+00 20 .0000E+00 21 .0000E+00 22 .0000E+00 23 .0000E+00 24 .0000E+00

* SOURCE EMISSION RATE SCALARS WHICH VARY DIURNALLY AND BY DAY OF WEEK
(HRDOW7) *

SOURCE ID = L0000142 ; SOURCE TYPE = VOLUME :

HOUR SCALAR HOUR SCALAR HOUR SCALAR HOUR SCALAR HOUR SCALAR HOUR SCALAR HOUR SCALAR HOUR SCALAR

- - - -

SOURCE ID = L0000143 ; SOURCE TYPE = VOLUME :
HOUR SCALAR HOUR SCALAR HOUR SCALAR HOUR SCALAR HOUR SCALAR HOUR SCALAR HOUR SCALAR HOUR SCALAR

DAY OF WEEK = MONDAY

1 .0000E+00 2 .0000E+00 3 .0000E+00 4 .0000E+00 5 .0000E+00 6 .0000E+00 7 .0000E+00 8 .1000E+01
9 .1000E+01 10 .1000E+01 11 .1000E+01 12 .1000E+01 13 .1000E+01 14 .1000E+01 15 .1000E+01 16 .0000E+00
17 .0000E+00 18 .0000E+00 19 .0000E+00 20 .0000E+00 21 .0000E+00 22 .0000E+00 23 .0000E+00 24 .0000E+00

DAY OF WEEK = TUESDAY

1 .0000E+00 2 .0000E+00 3 .0000E+00 4 .0000E+00 5 .0000E+00 6 .0000E+00 7 .0000E+00 8 .1000E+01
9 .1000E+01 10 .1000E+01 11 .1000E+01 12 .1000E+01 13 .1000E+01 14 .1000E+01 15 .1000E+01 16 .0000E+00
17 .0000E+00 18 .0000E+00 19 .0000E+00 20 .0000E+00 21 .0000E+00 22 .0000E+00 23 .0000E+00 24 .0000E+00

DAY OF WEEK = WEDNESDY

1 .0000E+00 2 .0000E+00 3 .0000E+00 4 .0000E+00 5 .0000E+00 6 .0000E+00 7 .0000E+00 8 .1000E+01
9 .1000E+01 10 .1000E+01 11 .1000E+01 12 .1000E+01 13 .1000E+01 14 .1000E+01 15 .1000E+01 16 .0000E+00
17 .0000E+00 18 .0000E+00 19 .0000E+00 20 .0000E+00 21 .0000E+00 22 .0000E+00 23 .0000E+00 24 .0000E+00

DAY OF WEEK = THURSDAY

1 .0000E+00 2 .0000E+00 3 .0000E+00 4 .0000E+00 5 .0000E+00 6 .0000E+00 7 .0000E+00 8 .1000E+01
9 .1000E+01 10 .1000E+01 11 .1000E+01 12 .1000E+01 13 .1000E+01 14 .1000E+01 15 .1000E+01 16 .0000E+00
17 .0000E+00 18 .0000E+00 19 .0000E+00 20 .0000E+00 21 .0000E+00 22 .0000E+00 23 .0000E+00 24 .0000E+00

DAY OF WEEK = FRIDAY

1 .0000E+00 2 .0000E+00 3 .0000E+00 4 .0000E+00 5 .0000E+00 6 .0000E+00 7 .0000E+00 8 .1000E+01
9 .1000E+01 10 .1000E+01 11 .1000E+01 12 .1000E+01 13 .1000E+01 14 .1000E+01 15 .1000E+01 16 .0000E+00
17 .0000E+00 18 .0000E+00 19 .0000E+00 20 .0000E+00 21 .0000E+00 22 .0000E+00 23 .0000E+00 24 .0000E+00

DAY OF WEEK = SATURDAY

1 .0000E+00 2 .0000E+00 3 .0000E+00 4 .0000E+00 5 .0000E+00 6 .0000E+00 7 .0000E+00 8 .0000E+00
9 .0000E+00 10 .0000E+00 11 .0000E+00 12 .0000E+00 13 .0000E+00 14 .0000E+00 15 .0000E+00 16 .0000E+00
17 .0000E+00 18 .0000E+00 19 .0000E+00 20 .0000E+00 21 .0000E+00 22 .0000E+00 23 .0000E+00 24 .0000E+00

DAY OF WEEK = SUNDAY

1 .0000E+00 2 .0000E+00 3 .0000E+00 4 .0000E+00 5 .0000E+00 6 .0000E+00 7 .0000E+00 8 .0000E+00
9 .0000E+00 10 .0000E+00 11 .0000E+00 12 .0000E+00 13 .0000E+00 14 .0000E+00 15 .0000E+00 16 .0000E+00
17 .0000E+00 18 .0000E+00 19 .0000E+00 20 .0000E+00 21 .0000E+00 22 .0000E+00 23 .0000E+00 24 .0000E+00

*** MODELOPTs: RegDFAULT CONC ELEV URBAN ADJ_U*

* SOURCE EMISSION RATE SCALARS WHICH VARY DIURNALLY AND BY DAY OF WEEK (HRDOW7) *

SOURCE ID = L0000144 ; SOURCE TYPE = VOLUME :

HOUR SCALAR HOUR SCALAR HOUR SCALAR HOUR SCALAR HOUR SCALAR HOUR SCALAR HOUR SCALAR HOUR SCALAR
- - - -

SCALAR HOUR SCALAR HOUR SCALAR
- - - -

- - - -

- - - - - - - - - - - - - - - - - -

DAY OF WEEK = MONDAY

1 .0000E+00 2 .0000E+00 3 .0000E+00 4 .0000E+00 5 .0000E+00 6 .0000E+00 7 .0000E+00 8 .1000E+01
9 .1000E+01 10 .1000E+01 11 .1000E+01 12 .1000E+01 13 .1000E+01 14 .1000E+01 15 .1000E+01 16 .0000E+00
17 .0000E+00 18 .0000E+00 19 .0000E+00 20 .0000E+00 21 .0000E+00 22 .0000E+00 23 .0000E+00 24 .0000E+00

DAY OF WEEK = TUESDAY

1 .0000E+00 2 .0000E+00 3 .0000E+00 4 .0000E+00 5 .0000E+00 6 .0000E+00 7 .0000E+00 8 .1000E+01
9 .1000E+01 10 .1000E+01 11 .1000E+01 12 .1000E+01 13 .1000E+01 14 .1000E+01 15 .1000E+01 16 .0000E+00
17 .0000E+00 18 .0000E+00 19 .0000E+00 20 .0000E+00 21 .0000E+00 22 .0000E+00 23 .0000E+00 24 .0000E+00

DAY OF WEEK = WEDNESDY

1 .0000E+00 2 .0000E+00 3 .0000E+00 4 .0000E+00 5 .0000E+00 6 .0000E+00 7 .0000E+00 8 .1000E+01
9 .1000E+01 10 .1000E+01 11 .1000E+01 12 .1000E+01 13 .1000E+01 14 .1000E+01 15 .1000E+01 16 .0000E+00
17 .0000E+00 18 .0000E+00 19 .0000E+00 20 .0000E+00 21 .0000E+00 22 .0000E+00 23 .0000E+00 24 .0000E+00

DAY OF WEEK = THURSDAY

1 .0000E+00 2 .0000E+00 3 .0000E+00 4 .0000E+00 5 .0000E+00 6 .0000E+00 7 .0000E+00 8 .1000E+01
9 .1000E+01 10 .1000E+01 11 .1000E+01 12 .1000E+01 13 .1000E+01 14 .1000E+01 15 .1000E+01 16 .0000E+00
17 .0000E+00 18 .0000E+00 19 .0000E+00 20 .0000E+00 21 .0000E+00 22 .0000E+00 23 .0000E+00 24 .0000E+00

DAY OF WEEK = FRIDAY

1 .0000E+00 2 .0000E+00 3 .0000E+00 4 .0000E+00 5 .0000E+00 6 .0000E+00 7 .0000E+00 8 .1000E+01
9 .1000E+01 10 .1000E+01 11 .1000E+01 12 .1000E+01 13 .1000E+01 14 .1000E+01 15 .1000E+01 16 .0000E+00
17 .0000E+00 18 .0000E+00 19 .0000E+00 20 .0000E+00 21 .0000E+00 22 .0000E+00 23 .0000E+00 24 .0000E+00

DAY OF WEEK = SATURDAY

1 .0000E+00 2 .0000E+00 3 .0000E+00 4 .0000E+00 5 .0000E+00 6 .0000E+00 7 .0000E+00 8 .0000E+00
9 .0000E+00 10 .0000E+00 11 .0000E+00 12 .0000E+00 13 .0000E+00 14 .0000E+00 15 .0000E+00 16 .0000E+00
17 .0000E+00 18 .0000E+00 19 .0000E+00 20 .0000E+00 21 .0000E+00 22 .0000E+00 23 .0000E+00 24 .0000E+00

DAY OF WEEK = SUNDAY

1 .0000E+00 2 .0000E+00 3 .0000E+00 4 .0000E+00 5 .0000E+00 6 .0000E+00 7 .0000E+00 8 .0000E+00
9 .0000E+00 10 .0000E+00 11 .0000E+00 12 .0000E+00 13 .0000E+00 14 .0000E+00 15 .0000E+00 16 .0000E+00
17 .0000E+00 18 .0000E+00 19 .0000E+00 20 .0000E+00 21 .0000E+00 22 .0000E+00 23 .0000E+00 24 .0000E+00

*** MODELOPTs: RegDFAULT CONC ELEV URBAN ADJ_U*

* SOURCE EMISSION RATE SCALARS WHICH VARY DIURNALLY AND BY DAY OF WEEK (HRDOW7) *

SOURCE ID = L0000148 ; SOURCE TYPE = VOLUME :

HOUR SCALAR HOUR SCALAR HOUR SCALAR HOUR SCALAR HOUR SCALAR HOUR SCALAR HOUR SCALAR

- - - - - - - - - - - - - - - - -

DAY OF WEEK = MONDAY

1 .0000E+00 2 .0000E+00 3 .0000E+00 4 .0000E+00 5 .0000E+00 6 .0000E+00 7 .0000E+00 8 .1000E+01
9 .1000E+01 10 .1000E+01 11 .1000E+01 12 .1000E+01 13 .1000E+01 14 .1000E+01 15 .1000E+01 16 .0000E+00
17 .0000E+00 18 .0000E+00 19 .0000E+00 20 .0000E+00 21 .0000E+00 22 .0000E+00 23 .0000E+00 24 .0000E+00

DAY OF WEEK = TUESDAY

1 .0000E+00 2 .0000E+00 3 .0000E+00 4 .0000E+00 5 .0000E+00 6 .0000E+00 7 .0000E+00 8 .1000E+01
9 .1000E+01 10 .1000E+01 11 .1000E+01 12 .1000E+01 13 .1000E+01 14 .1000E+01 15 .1000E+01 16 .0000E+00
17 .0000E+00 18 .0000E+00 19 .0000E+00 20 .0000E+00 21 .0000E+00 22 .0000E+00 23 .0000E+00 24 .0000E+00

DAY OF WEEK = WEDNESDY

1 .0000E+00 2 .0000E+00 3 .0000E+00 4 .0000E+00 5 .0000E+00 6 .0000E+00 7 .0000E+00 8 .1000E+01
9 .1000E+01 10 .1000E+01 11 .1000E+01 12 .1000E+01 13 .1000E+01 14 .1000E+01 15 .1000E+01 16 .0000E+00
17 .0000E+00 18 .0000E+00 19 .0000E+00 20 .0000E+00 21 .0000E+00 22 .0000E+00 23 .0000E+00 24 .0000E+00

DAY OF WEEK = THURSDAY

1 .0000E+00 2 .0000E+00 3 .0000E+00 4 .0000E+00 5 .0000E+00 6 .0000E+00 7 .0000E+00 8 .1000E+01
9 .1000E+01 10 .1000E+01 11 .1000E+01 12 .1000E+01 13 .1000E+01 14 .1000E+01 15 .1000E+01 16 .0000E+00
17 .0000E+00 18 .0000E+00 19 .0000E+00 20 .0000E+00 21 .0000E+00 22 .0000E+00 23 .0000E+00 24 .0000E+00

DAY OF WEEK = FRIDAY

1 .0000E+00 2 .0000E+00 3 .0000E+00 4 .0000E+00 5 .0000E+00 6 .0000E+00 7 .0000E+00 8 .1000E+01
9 .1000E+01 10 .1000E+01 11 .1000E+01 12 .1000E+01 13 .1000E+01 14 .1000E+01 15 .1000E+01 16 .0000E+00
17 .0000E+00 18 .0000E+00 19 .0000E+00 20 .0000E+00 21 .0000E+00 22 .0000E+00 23 .0000E+00 24 .0000E+00

DAY OF WEEK = SATURDAY

1 .0000E+00 2 .0000E+00 3 .0000E+00 4 .0000E+00 5 .0000E+00 6 .0000E+00 7 .0000E+00 8 .0000E+00
9 .0000E+00 10 .0000E+00 11 .0000E+00 12 .0000E+00 13 .0000E+00 14 .0000E+00 15 .0000E+00 16 .0000E+00
17 .0000E+00 18 .0000E+00 19 .0000E+00 20 .0000E+00 21 .0000E+00 22 .0000E+00 23 .0000E+00 24 .0000E+00

DAY OF WEEK = SUNDAY

1 .0000E+00 2 .0000E+00 3 .0000E+00 4 .0000E+00 5 .0000E+00 6 .0000E+00 7 .0000E+00 8 .0000E+00
9 .0000E+00 10 .0000E+00 11 .0000E+00 12 .0000E+00 13 .0000E+00 14 .0000E+00 15 .0000E+00 16 .0000E+00
17 .0000E+00 18 .0000E+00 19 .0000E+00 20 .0000E+00 21 .0000E+00 22 .0000E+00 23 .0000E+00 24 .0000E+00

*** MODELOPTs: RegDFAULT CONC ELEV URBAN ADJ_U*

* SOURCE EMISSION RATE SCALARS WHICH VARY DIURNALLY AND BY DAY OF WEEK (HRDOW7) *

SOURCE ID = L0000149 ; SOURCE TYPE = VOLUME :

HOUR SCALAR HOUR SCALAR HOUR SCALAR HOUR SCALAR HOUR SCALAR HOUR SCALAR HOUR SCALAR

- - - -

```
   1  .0000E+00    2  .0000E+00    3  .0000E+00    4  .0000E+00    5  .0000E+00    6
   .0000E+00    7  .0000E+00    8  .1000E+01
   9  .1000E+01   10  .1000E+01   11  .1000E+01   12  .1000E+01   13  .1000E+01   14
   .1000E+01   15  .1000E+01   16  .0000E+00
  17  .0000E+00   18  .0000E+00   19  .0000E+00   20  .0000E+00   21  .0000E+00   22
   .0000E+00   23  .0000E+00   24  .0000E+00
                                          DAY OF WEEK = TUESDAY
   1  .0000E+00    2  .0000E+00    3  .0000E+00    4  .0000E+00    5  .0000E+00    6
   .0000E+00    7  .0000E+00    8  .1000E+01
   9  .1000E+01   10  .1000E+01   11  .1000E+01   12  .1000E+01   13  .1000E+01   14
   .1000E+01   15  .1000E+01   16  .0000E+00
  17  .0000E+00   18  .0000E+00   19  .0000E+00   20  .0000E+00   21  .0000E+00   22
   .0000E+00   23  .0000E+00   24  .0000E+00
                                          DAY OF WEEK = WEDNESDY
   1  .0000E+00    2  .0000E+00    3  .0000E+00    4  .0000E+00    5  .0000E+00    6
   .0000E+00    7  .0000E+00    8  .1000E+01
   9  .1000E+01   10  .1000E+01   11  .1000E+01   12  .1000E+01   13  .1000E+01   14
   .1000E+01   15  .1000E+01   16  .0000E+00
  17  .0000E+00   18  .0000E+00   19  .0000E+00   20  .0000E+00   21  .0000E+00   22
   .0000E+00   23  .0000E+00   24  .0000E+00
                                          DAY OF WEEK = THURSDAY
   1  .0000E+00    2  .0000E+00    3  .0000E+00    4  .0000E+00    5  .0000E+00    6
   .0000E+00    7  .0000E+00    8  .1000E+01
   9  .1000E+01   10  .1000E+01   11  .1000E+01   12  .1000E+01   13  .1000E+01   14
   .1000E+01   15  .1000E+01   16  .0000E+00
  17  .0000E+00   18  .0000E+00   19  .0000E+00   20  .0000E+00   21  .0000E+00   22
   .0000E+00   23  .0000E+00   24  .0000E+00
                                          DAY OF WEEK = FRIDAY
   1  .0000E+00    2  .0000E+00    3  .0000E+00    4  .0000E+00    5  .0000E+00    6
   .0000E+00    7  .0000E+00    8  .1000E+01
   9  .1000E+01   10  .1000E+01   11  .1000E+01   12  .1000E+01   13  .1000E+01   14
   .1000E+01   15  .1000E+01   16  .0000E+00
  17  .0000E+00   18  .0000E+00   19  .0000E+00   20  .0000E+00   21  .0000E+00   22
   .0000E+00   23  .0000E+00   24  .0000E+00
                                          DAY OF WEEK = SATURDAY
   1  .0000E+00    2  .0000E+00    3  .0000E+00    4  .0000E+00    5  .0000E+00    6
   .0000E+00    7  .0000E+00    8  .0000E+00
   9  .0000E+00   10  .0000E+00   11  .0000E+00   12  .0000E+00   13  .0000E+00   14
   .0000E+00   15  .0000E+00   16  .0000E+00
  17  .0000E+00   18  .0000E+00   19  .0000E+00   20  .0000E+00   21  .0000E+00   22
   .0000E+00   23  .0000E+00   24  .0000E+00
                                          DAY OF WEEK = SUNDAY
   1  .0000E+00    2  .0000E+00    3  .0000E+00    4  .0000E+00    5  .0000E+00    6
   .0000E+00    7  .0000E+00    8  .0000E+00
   9  .0000E+00   10  .0000E+00   11  .0000E+00   12  .0000E+00   13  .0000E+00   14
   .0000E+00   15  .0000E+00   16  .0000E+00
  17  .0000E+00   18  .0000E+00   19  .0000E+00   20  .0000E+00   21  .0000E+00   22
   .0000E+00   23  .0000E+00   24  .0000E+00
FF *** AERMOD - VERSION 21112  ***   *** C:\Lakes\AERMOD View\13445 CONS HRA\13445 CONS
HRA.isc              ***        03/11/24
 *** AERMET - VERSION  16216 ***
 ***                                                                    ***       15:09:37

                      PAGE 178
 *** MODELOPTs:    RegDFAULT  CONC  ELEV  URBAN  ADJ_U*

                   * SOURCE EMISSION RATE SCALARS WHICH VARY DIURNALLY AND BY DAY OF WEEK
                   (HRDOW7) *

 SOURCE ID = L0000150     ; SOURCE TYPE = VOLUME   :
  HOUR   SCALAR   HOUR   SCALAR   HOUR   SCALAR   HOUR   SCALAR   HOUR   SCALAR   HOUR
  SCALAR   HOUR   SCALAR   HOUR   SCALAR
- - - - - - - - - - - - - - - - - - - - - - - - - - - - - - - - - - - - - - - - - - - - -
- - - - - - - - - - - - - - - - -
                                          DAY OF WEEK = MONDAY
   1  .0000E+00    2  .0000E+00    3  .0000E+00    4  .0000E+00    5  .0000E+00    6
```

.0000E+00 7 .0000E+00 8 .1000E+01
9 .1000E+01 10 .1000E+01 11 .1000E+01 12 .1000E+01 13 .1000E+01 14
.1000E+01 15 .1000E+01 16 .0000E+00
17 .0000E+00 18 .0000E+00 19 .0000E+00 20 .0000E+00 21 .0000E+00 22
.0000E+00 23 .0000E+00 24 .0000E+00

DAY OF WEEK = TUESDAY

1 .0000E+00 2 .0000E+00 3 .0000E+00 4 .0000E+00 5 .0000E+00 6
.0000E+00 7 .0000E+00 8 .1000E+01
9 .1000E+01 10 .1000E+01 11 .1000E+01 12 .1000E+01 13 .1000E+01 14
.1000E+01 15 .1000E+01 16 .0000E+00
17 .0000E+00 18 .0000E+00 19 .0000E+00 20 .0000E+00 21 .0000E+00 22
.0000E+00 23 .0000E+00 24 .0000E+00

DAY OF WEEK = WEDNESDY

1 .0000E+00 2 .0000E+00 3 .0000E+00 4 .0000E+00 5 .0000E+00 6
.0000E+00 7 .0000E+00 8 .1000E+01
9 .1000E+01 10 .1000E+01 11 .1000E+01 12 .1000E+01 13 .1000E+01 14
.1000E+01 15 .1000E+01 16 .0000E+00
17 .0000E+00 18 .0000E+00 19 .0000E+00 20 .0000E+00 21 .0000E+00 22
.0000E+00 23 .0000E+00 24 .0000E+00

DAY OF WEEK = THURSDAY

1 .0000E+00 2 .0000E+00 3 .0000E+00 4 .0000E+00 5 .0000E+00 6
.0000E+00 7 .0000E+00 8 .1000E+01
9 .1000E+01 10 .1000E+01 11 .1000E+01 12 .1000E+01 13 .1000E+01 14
.1000E+01 15 .1000E+01 16 .0000E+00
17 .0000E+00 18 .0000E+00 19 .0000E+00 20 .0000E+00 21 .0000E+00 22
.0000E+00 23 .0000E+00 24 .0000E+00

DAY OF WEEK = FRIDAY

1 .0000E+00 2 .0000E+00 3 .0000E+00 4 .0000E+00 5 .0000E+00 6
.0000E+00 7 .0000E+00 8 .1000E+01
9 .1000E+01 10 .1000E+01 11 .1000E+01 12 .1000E+01 13 .1000E+01 14
.1000E+01 15 .1000E+01 16 .0000E+00
17 .0000E+00 18 .0000E+00 19 .0000E+00 20 .0000E+00 21 .0000E+00 22
.0000E+00 23 .0000E+00 24 .0000E+00

DAY OF WEEK = SATURDAY

1 .0000E+00 2 .0000E+00 3 .0000E+00 4 .0000E+00 5 .0000E+00 6
.0000E+00 7 .0000E+00 8 .0000E+00
9 .0000E+00 10 .0000E+00 11 .0000E+00 12 .0000E+00 13 .0000E+00 14
.0000E+00 15 .0000E+00 16 .0000E+00
17 .0000E+00 18 .0000E+00 19 .0000E+00 20 .0000E+00 21 .0000E+00 22
.0000E+00 23 .0000E+00 24 .0000E+00

DAY OF WEEK = SUNDAY

1 .0000E+00 2 .0000E+00 3 .0000E+00 4 .0000E+00 5 .0000E+00 6
.0000E+00 7 .0000E+00 8 .0000E+00
9 .0000E+00 10 .0000E+00 11 .0000E+00 12 .0000E+00 13 .0000E+00 14
.0000E+00 15 .0000E+00 16 .0000E+00
17 .0000E+00 18 .0000E+00 19 .0000E+00 20 .0000E+00 21 .0000E+00 22
.0000E+00 23 .0000E+00 24 .0000E+00

*** MODELOPTs: RegDFAULT CONC ELEV URBAN ADJ_U*

* SOURCE EMISSION RATE SCALARS WHICH VARY DIURNALLY AND BY DAY OF WEEK (HRDOW7) *

SOURCE ID = L0000151 ; SOURCE TYPE = VOLUME :

HOUR	SCALAR	HOUR	SCALAR	HOUR	SCALAR	HOUR	SCALAR	HOUR	SCALAR	HOUR	SCALAR	HOUR	SCALAR

DAY OF WEEK = MONDAY

1 .0000E+00 2 .0000E+00 3 .0000E+00 4 .0000E+00 5 .0000E+00 6
.0000E+00 7 .0000E+00 8 .1000E+01

```
   9  .1000E+01   10  .1000E+01   11  .1000E+01   12  .1000E+01   13  .1000E+01   14
   .1000E+01   15  .1000E+01   16  .0000E+00
  17  .0000E+00   18  .0000E+00   19  .0000E+00   20  .0000E+00   21  .0000E+00   22
   .0000E+00   23  .0000E+00   24  .0000E+00
                                          DAY OF WEEK = TUESDAY
   1  .0000E+00    2  .0000E+00    3  .0000E+00    4  .0000E+00    5  .0000E+00    6
   .0000E+00    7  .0000E+00    8  .1000E+01
   9  .1000E+01   10  .1000E+01   11  .1000E+01   12  .1000E+01   13  .1000E+01   14
   .1000E+01   15  .1000E+01   16  .0000E+00
  17  .0000E+00   18  .0000E+00   19  .0000E+00   20  .0000E+00   21  .0000E+00   22
   .0000E+00   23  .0000E+00   24  .0000E+00
                                          DAY OF WEEK = WEDNESDY
   1  .0000E+00    2  .0000E+00    3  .0000E+00    4  .0000E+00    5  .0000E+00    6
   .0000E+00    7  .0000E+00    8  .1000E+01
   9  .1000E+01   10  .1000E+01   11  .1000E+01   12  .1000E+01   13  .1000E+01   14
   .1000E+01   15  .1000E+01   16  .0000E+00
  17  .0000E+00   18  .0000E+00   19  .0000E+00   20  .0000E+00   21  .0000E+00   22
   .0000E+00   23  .0000E+00   24  .0000E+00
                                          DAY OF WEEK = THURSDAY
   1  .0000E+00    2  .0000E+00    3  .0000E+00    4  .0000E+00    5  .0000E+00    6
   .0000E+00    7  .0000E+00    8  .1000E+01
   9  .1000E+01   10  .1000E+01   11  .1000E+01   12  .1000E+01   13  .1000E+01   14
   .1000E+01   15  .1000E+01   16  .0000E+00
  17  .0000E+00   18  .0000E+00   19  .0000E+00   20  .0000E+00   21  .0000E+00   22
   .0000E+00   23  .0000E+00   24  .0000E+00
                                          DAY OF WEEK = FRIDAY
   1  .0000E+00    2  .0000E+00    3  .0000E+00    4  .0000E+00    5  .0000E+00    6
   .0000E+00    7  .0000E+00    8  .1000E+01
   9  .1000E+01   10  .1000E+01   11  .1000E+01   12  .1000E+01   13  .1000E+01   14
   .1000E+01   15  .1000E+01   16  .0000E+00
  17  .0000E+00   18  .0000E+00   19  .0000E+00   20  .0000E+00   21  .0000E+00   22
   .0000E+00   23  .0000E+00   24  .0000E+00
                                          DAY OF WEEK = SATURDAY
   1  .0000E+00    2  .0000E+00    3  .0000E+00    4  .0000E+00    5  .0000E+00    6
   .0000E+00    7  .0000E+00    8  .0000E+00
   9  .0000E+00   10  .0000E+00   11  .0000E+00   12  .0000E+00   13  .0000E+00   14
   .0000E+00   15  .0000E+00   16  .0000E+00
  17  .0000E+00   18  .0000E+00   19  .0000E+00   20  .0000E+00   21  .0000E+00   22
   .0000E+00   23  .0000E+00   24  .0000E+00
                                          DAY OF WEEK = SUNDAY
   1  .0000E+00    2  .0000E+00    3  .0000E+00    4  .0000E+00    5  .0000E+00    6
   .0000E+00    7  .0000E+00    8  .0000E+00
   9  .0000E+00   10  .0000E+00   11  .0000E+00   12  .0000E+00   13  .0000E+00   14
   .0000E+00   15  .0000E+00   16  .0000E+00
  17  .0000E+00   18  .0000E+00   19  .0000E+00   20  .0000E+00   21  .0000E+00   22
   .0000E+00   23  .0000E+00   24  .0000E+00
FF *** AERMOD - VERSION 21112  ***   *** C:\Lakes\AERMOD View\13445 CONS HRA\13445 CONS
HRA.isc               ***        03/11/24
 *** AERMET - VERSION  16216 ***
 ***                                                                    ***       15:09:37

                      PAGE 180
 *** MODELOPTs:    RegDFAULT  CONC  ELEV  URBAN  ADJ_U*

                   * SOURCE EMISSION RATE SCALARS WHICH VARY DIURNALLY AND BY DAY OF WEEK
                   (HRDOW7) *

 SOURCE ID = L0000152     ; SOURCE TYPE = VOLUME   :
  HOUR   SCALAR   HOUR   SCALAR   HOUR   SCALAR   HOUR   SCALAR   HOUR   SCALAR   HOUR
  SCALAR   HOUR   SCALAR   HOUR   SCALAR
- - - - - - - - - - - - - - - - - - - - - - - - - - - - - - - - - - - - - - - - - - - - - -
 - - - - - - - - - - - - - - - - - -
                                          DAY OF WEEK = MONDAY
   1  .0000E+00    2  .0000E+00    3  .0000E+00    4  .0000E+00    5  .0000E+00    6
   .0000E+00    7  .0000E+00    8  .1000E+01
   9  .1000E+01   10  .1000E+01   11  .1000E+01   12  .1000E+01   13  .1000E+01   14
```

DAY OF WEEK = TUESDAY

DAY OF WEEK = WEDNESDY

DAY OF WEEK = THURSDAY

DAY OF WEEK = FRIDAY

DAY OF WEEK = SATURDAY

DAY OF WEEK = SUNDAY

* SOURCE EMISSION RATE SCALARS WHICH VARY DIURNALLY AND BY DAY OF WEEK (HRDOW7) *

SOURCE ID = L0000153 ; SOURCE TYPE = VOLUME :

HOUR SCALAR HOUR SCALAR HOUR SCALAR HOUR SCALAR HOUR SCALAR HOUR SCALAR HOUR SCALAR HOUR SCALAR

- - - -

DAY OF WEEK = TUESDAY

1 .0000E+00 2 .0000E+00 3 .0000E+00 4 .0000E+00 5 .0000E+00 6
.0000E+00 7 .0000E+00 8 .1000E+01
9 .1000E+01 10 .1000E+01 11 .1000E+01 12 .1000E+01 13 .1000E+01 14
.1000E+01 15 .1000E+01 16 .0000E+00
17 .0000E+00 18 .0000E+00 19 .0000E+00 20 .0000E+00 21 .0000E+00 22
.0000E+00 23 .0000E+00 24 .0000E+00

DAY OF WEEK = WEDNESDY

1 .0000E+00 2 .0000E+00 3 .0000E+00 4 .0000E+00 5 .0000E+00 6
.0000E+00 7 .0000E+00 8 .1000E+01
9 .1000E+01 10 .1000E+01 11 .1000E+01 12 .1000E+01 13 .1000E+01 14
.1000E+01 15 .1000E+01 16 .0000E+00
17 .0000E+00 18 .0000E+00 19 .0000E+00 20 .0000E+00 21 .0000E+00 22
.0000E+00 23 .0000E+00 24 .0000E+00

DAY OF WEEK = THURSDAY

1 .0000E+00 2 .0000E+00 3 .0000E+00 4 .0000E+00 5 .0000E+00 6
.0000E+00 7 .0000E+00 8 .1000E+01
9 .1000E+01 10 .1000E+01 11 .1000E+01 12 .1000E+01 13 .1000E+01 14
.1000E+01 15 .1000E+01 16 .0000E+00
17 .0000E+00 18 .0000E+00 19 .0000E+00 20 .0000E+00 21 .0000E+00 22
.0000E+00 23 .0000E+00 24 .0000E+00

DAY OF WEEK = FRIDAY

1 .0000E+00 2 .0000E+00 3 .0000E+00 4 .0000E+00 5 .0000E+00 6
.0000E+00 7 .0000E+00 8 .1000E+01
9 .1000E+01 10 .1000E+01 11 .1000E+01 12 .1000E+01 13 .1000E+01 14
.1000E+01 15 .1000E+01 16 .0000E+00
17 .0000E+00 18 .0000E+00 19 .0000E+00 20 .0000E+00 21 .0000E+00 22
.0000E+00 23 .0000E+00 24 .0000E+00

DAY OF WEEK = SATURDAY

1 .0000E+00 2 .0000E+00 3 .0000E+00 4 .0000E+00 5 .0000E+00 6
.0000E+00 7 .0000E+00 8 .0000E+00
9 .0000E+00 10 .0000E+00 11 .0000E+00 12 .0000E+00 13 .0000E+00 14
.0000E+00 15 .0000E+00 16 .0000E+00
17 .0000E+00 18 .0000E+00 19 .0000E+00 20 .0000E+00 21 .0000E+00 22
.0000E+00 23 .0000E+00 24 .0000E+00

DAY OF WEEK = SUNDAY

1 .0000E+00 2 .0000E+00 3 .0000E+00 4 .0000E+00 5 .0000E+00 6
.0000E+00 7 .0000E+00 8 .0000E+00
9 .0000E+00 10 .0000E+00 11 .0000E+00 12 .0000E+00 13 .0000E+00 14
.0000E+00 15 .0000E+00 16 .0000E+00
17 .0000E+00 18 .0000E+00 19 .0000E+00 20 .0000E+00 21 .0000E+00 22
.0000E+00 23 .0000E+00 24 .0000E+00

*** MODELOPTs: RegDFAULT CONC ELEV URBAN ADJ_U*

* SOURCE EMISSION RATE SCALARS WHICH VARY DIURNALLY AND BY DAY OF WEEK (HRDOW7) *

SOURCE ID = L0000154 ; SOURCE TYPE = VOLUME :

HOUR SCALAR HOUR SCALAR HOUR SCALAR HOUR SCALAR HOUR SCALAR HOUR SCALAR HOUR SCALAR HOUR SCALAR

- - - -

.0000E+00 23 .0000E+00 24 .0000E+00

DAY OF WEEK = TUESDAY

1 .0000E+00 2 .0000E+00 3 .0000E+00 4 .0000E+00 5 .0000E+00 6 .0000E+00 7 .0000E+00 8 .1000E+01

9 .1000E+01 10 .1000E+01 11 .1000E+01 12 .1000E+01 13 .1000E+01 14 .1000E+01 15 .1000E+01 16 .0000E+00

17 .0000E+00 18 .0000E+00 19 .0000E+00 20 .0000E+00 21 .0000E+00 22 .0000E+00 23 .0000E+00 24 .0000E+00

DAY OF WEEK = WEDNESDY

1 .0000E+00 2 .0000E+00 3 .0000E+00 4 .0000E+00 5 .0000E+00 6 .0000E+00 7 .0000E+00 8 .1000E+01

9 .1000E+01 10 .1000E+01 11 .1000E+01 12 .1000E+01 13 .1000E+01 14 .1000E+01 15 .1000E+01 16 .0000E+00

17 .0000E+00 18 .0000E+00 19 .0000E+00 20 .0000E+00 21 .0000E+00 22 .0000E+00 23 .0000E+00 24 .0000E+00

DAY OF WEEK = THURSDAY

1 .0000E+00 2 .0000E+00 3 .0000E+00 4 .0000E+00 5 .0000E+00 6 .0000E+00 7 .0000E+00 8 .1000E+01

9 .1000E+01 10 .1000E+01 11 .1000E+01 12 .1000E+01 13 .1000E+01 14 .1000E+01 15 .1000E+01 16 .0000E+00

17 .0000E+00 18 .0000E+00 19 .0000E+00 20 .0000E+00 21 .0000E+00 22 .0000E+00 23 .0000E+00 24 .0000E+00

DAY OF WEEK = FRIDAY

1 .0000E+00 2 .0000E+00 3 .0000E+00 4 .0000E+00 5 .0000E+00 6 .0000E+00 7 .0000E+00 8 .1000E+01

9 .1000E+01 10 .1000E+01 11 .1000E+01 12 .1000E+01 13 .1000E+01 14 .1000E+01 15 .1000E+01 16 .0000E+00

17 .0000E+00 18 .0000E+00 19 .0000E+00 20 .0000E+00 21 .0000E+00 22 .0000E+00 23 .0000E+00 24 .0000E+00

DAY OF WEEK = SATURDAY

1 .0000E+00 2 .0000E+00 3 .0000E+00 4 .0000E+00 5 .0000E+00 6 .0000E+00 7 .0000E+00 8 .0000E+00

9 .0000E+00 10 .0000E+00 11 .0000E+00 12 .0000E+00 13 .0000E+00 14 .0000E+00 15 .0000E+00 16 .0000E+00

17 .0000E+00 18 .0000E+00 19 .0000E+00 20 .0000E+00 21 .0000E+00 22 .0000E+00 23 .0000E+00 24 .0000E+00

DAY OF WEEK = SUNDAY

1 .0000E+00 2 .0000E+00 3 .0000E+00 4 .0000E+00 5 .0000E+00 6 .0000E+00 7 .0000E+00 8 .0000E+00

9 .0000E+00 10 .0000E+00 11 .0000E+00 12 .0000E+00 13 .0000E+00 14 .0000E+00 15 .0000E+00 16 .0000E+00

17 .0000E+00 18 .0000E+00 19 .0000E+00 20 .0000E+00 21 .0000E+00 22 .0000E+00 23 .0000E+00 24 .0000E+00

* SOURCE EMISSION RATE SCALARS WHICH VARY DIURNALLY AND BY DAY OF WEEK (HRDOW7) *

SOURCE ID = L0000155 ; SOURCE TYPE = VOLUME :

HOUR SCALAR HOUR SCALAR HOUR SCALAR HOUR SCALAR HOUR SCALAR HOUR SCALAR HOUR SCALAR HOUR SCALAR

\- - - -

DAY OF WEEK = TUESDAY

1	.0000E+00	2	.0000E+00	3	.0000E+00	4	.0000E+00	5	.0000E+00	6	.0000E+00	7	.0000E+00
8	.1000E+01	9	.1000E+01	10	.1000E+01	11	.1000E+01	12	.1000E+01	13	.1000E+01	14	.1000E+01
15	.1000E+01	16	.0000E+00	17	.0000E+00	18	.0000E+00	19	.0000E+00	20	.0000E+00	21	.0000E+00
22	.0000E+00	23	.0000E+00	24	.0000E+00								

DAY OF WEEK = WEDNESDY

1	.0000E+00	2	.0000E+00	3	.0000E+00	4	.0000E+00	5	.0000E+00	6	.0000E+00	7	.0000E+00
8	.1000E+01	9	.1000E+01	10	.1000E+01	11	.1000E+01	12	.1000E+01	13	.1000E+01	14	.1000E+01
15	.1000E+01	16	.0000E+00	17	.0000E+00	18	.0000E+00	19	.0000E+00	20	.0000E+00	21	.0000E+00
22	.0000E+00	23	.0000E+00	24	.0000E+00								

DAY OF WEEK = THURSDAY

1	.0000E+00	2	.0000E+00	3	.0000E+00	4	.0000E+00	5	.0000E+00	6	.0000E+00	7	.0000E+00
8	.1000E+01	9	.1000E+01	10	.1000E+01	11	.1000E+01	12	.1000E+01	13	.1000E+01	14	.1000E+01
15	.1000E+01	16	.0000E+00	17	.0000E+00	18	.0000E+00	19	.0000E+00	20	.0000E+00	21	.0000E+00
22	.0000E+00	23	.0000E+00	24	.0000E+00								

DAY OF WEEK = FRIDAY

1	.0000E+00	2	.0000E+00	3	.0000E+00	4	.0000E+00	5	.0000E+00	6	.0000E+00	7	.0000E+00
8	.1000E+01	9	.1000E+01	10	.1000E+01	11	.1000E+01	12	.1000E+01	13	.1000E+01	14	.1000E+01
15	.1000E+01	16	.0000E+00	17	.0000E+00	18	.0000E+00	19	.0000E+00	20	.0000E+00	21	.0000E+00
22	.0000E+00	23	.0000E+00	24	.0000E+00								

DAY OF WEEK = SATURDAY

1	.0000E+00	2	.0000E+00	3	.0000E+00	4	.0000E+00	5	.0000E+00	6	.0000E+00	7	.0000E+00
8	.0000E+00	9	.0000E+00	10	.0000E+00	11	.0000E+00	12	.0000E+00	13	.0000E+00	14	.0000E+00
15	.0000E+00	16	.0000E+00	17	.0000E+00	18	.0000E+00	19	.0000E+00	20	.0000E+00	21	.0000E+00
22	.0000E+00	23	.0000E+00	24	.0000E+00								

DAY OF WEEK = SUNDAY

1	.0000E+00	2	.0000E+00	3	.0000E+00	4	.0000E+00	5	.0000E+00	6	.0000E+00	7	.0000E+00
8	.0000E+00	9	.0000E+00	10	.0000E+00	11	.0000E+00	12	.0000E+00	13	.0000E+00	14	.0000E+00
15	.0000E+00	16	.0000E+00	17	.0000E+00	18	.0000E+00	19	.0000E+00	20	.0000E+00	21	.0000E+00
22	.0000E+00	23	.0000E+00	24	.0000E+00								

* SOURCE EMISSION RATE SCALARS WHICH VARY DIURNALLY AND BY DAY OF WEEK (HRDOW7) *

SOURCE ID = L0000156 ; SOURCE TYPE = VOLUME :

HOUR	SCALAR	HOUR	SCALAR	HOUR	SCALAR	HOUR	SCALAR	HOUR	SCALAR	HOUR	SCALAR	HOUR	SCALAR

DAY OF WEEK = MONDAY

1	.0000E+00	2	.0000E+00	3	.0000E+00	4	.0000E+00	5	.0000E+00	6	.0000E+00	7	.0000E+00
8	.1000E+01	9	.1000E+01	10	.1000E+01	11	.1000E+01	12	.1000E+01	13	.1000E+01	14	.1000E+01
15	.1000E+01	16	.0000E+00	17	.0000E+00	18	.0000E+00	19	.0000E+00	20	.0000E+00	21	.0000E+00
22	.0000E+00	23	.0000E+00	24	.0000E+00								

DAY OF WEEK = TUESDAY

1 .0000E+00 2 .0000E+00 3 .0000E+00 4 .0000E+00 5 .0000E+00 6
.0000E+00 7 .0000E+00 8 .1000E+01
9 .1000E+01 10 .1000E+01 11 .1000E+01 12 .1000E+01 13 .1000E+01 14
.1000E+01 15 .1000E+01 16 .0000E+00
17 .0000E+00 18 .0000E+00 19 .0000E+00 20 .0000E+00 21 .0000E+00 22
.0000E+00 23 .0000E+00 24 .0000E+00

DAY OF WEEK = WEDNESDY

1 .0000E+00 2 .0000E+00 3 .0000E+00 4 .0000E+00 5 .0000E+00 6
.0000E+00 7 .0000E+00 8 .1000E+01
9 .1000E+01 10 .1000E+01 11 .1000E+01 12 .1000E+01 13 .1000E+01 14
.1000E+01 15 .1000E+01 16 .0000E+00
17 .0000E+00 18 .0000E+00 19 .0000E+00 20 .0000E+00 21 .0000E+00 22
.0000E+00 23 .0000E+00 24 .0000E+00

DAY OF WEEK = THURSDAY

1 .0000E+00 2 .0000E+00 3 .0000E+00 4 .0000E+00 5 .0000E+00 6
.0000E+00 7 .0000E+00 8 .1000E+01
9 .1000E+01 10 .1000E+01 11 .1000E+01 12 .1000E+01 13 .1000E+01 14
.1000E+01 15 .1000E+01 16 .0000E+00
17 .0000E+00 18 .0000E+00 19 .0000E+00 20 .0000E+00 21 .0000E+00 22
.0000E+00 23 .0000E+00 24 .0000E+00

DAY OF WEEK = FRIDAY

1 .0000E+00 2 .0000E+00 3 .0000E+00 4 .0000E+00 5 .0000E+00 6
.0000E+00 7 .0000E+00 8 .1000E+01
9 .1000E+01 10 .1000E+01 11 .1000E+01 12 .1000E+01 13 .1000E+01 14
.1000E+01 15 .1000E+01 16 .0000E+00
17 .0000E+00 18 .0000E+00 19 .0000E+00 20 .0000E+00 21 .0000E+00 22
.0000E+00 23 .0000E+00 24 .0000E+00

DAY OF WEEK = SATURDAY

1 .0000E+00 2 .0000E+00 3 .0000E+00 4 .0000E+00 5 .0000E+00 6
.0000E+00 7 .0000E+00 8 .0000E+00
9 .0000E+00 10 .0000E+00 11 .0000E+00 12 .0000E+00 13 .0000E+00 14
.0000E+00 15 .0000E+00 16 .0000E+00
17 .0000E+00 18 .0000E+00 19 .0000E+00 20 .0000E+00 21 .0000E+00 22
.0000E+00 23 .0000E+00 24 .0000E+00

DAY OF WEEK = SUNDAY

1 .0000E+00 2 .0000E+00 3 .0000E+00 4 .0000E+00 5 .0000E+00 6
.0000E+00 7 .0000E+00 8 .0000E+00
9 .0000E+00 10 .0000E+00 11 .0000E+00 12 .0000E+00 13 .0000E+00 14
.0000E+00 15 .0000E+00 16 .0000E+00
17 .0000E+00 18 .0000E+00 19 .0000E+00 20 .0000E+00 21 .0000E+00 22
.0000E+00 23 .0000E+00 24 .0000E+00

* SOURCE EMISSION RATE SCALARS WHICH VARY DIURNALLY AND BY DAY OF WEEK (HRDOW7) *

SOURCE ID = L0000157 ; SOURCE TYPE = VOLUME :

HOUR	SCALAR	HOUR	SCALAR	HOUR	SCALAR	HOUR	SCALAR	HOUR	SCALAR	HOUR	SCALAR	HOUR	SCALAR

DAY OF WEEK = MONDAY

1 .0000E+00 2 .0000E+00 3 .0000E+00 4 .0000E+00 5 .0000E+00 6
.0000E+00 7 .0000E+00 8 .1000E+01
9 .1000E+01 10 .1000E+01 11 .1000E+01 12 .1000E+01 13 .1000E+01 14
.1000E+01 15 .1000E+01 16 .0000E+00
17 .0000E+00 18 .0000E+00 19 .0000E+00 20 .0000E+00 21 .0000E+00 22
.0000E+00 23 .0000E+00 24 .0000E+00

DAY OF WEEK = TUESDAY

1 .0000E+00 2 .0000E+00 3 .0000E+00 4 .0000E+00 5 .0000E+00 6

.0000E+00 7 .0000E+00 8 .1000E+01
9 .1000E+01 10 .1000E+01 11 .1000E+01 12 .1000E+01 13 .1000E+01 14
.1000E+01 15 .1000E+01 16 .0000E+00
17 .0000E+00 18 .0000E+00 19 .0000E+00 20 .0000E+00 21 .0000E+00 22
.0000E+00 23 .0000E+00 24 .0000E+00

DAY OF WEEK = WEDNESDY

1 .0000E+00 2 .0000E+00 3 .0000E+00 4 .0000E+00 5 .0000E+00 6
.0000E+00 7 .0000E+00 8 .1000E+01
9 .1000E+01 10 .1000E+01 11 .1000E+01 12 .1000E+01 13 .1000E+01 14
.1000E+01 15 .1000E+01 16 .0000E+00
17 .0000E+00 18 .0000E+00 19 .0000E+00 20 .0000E+00 21 .0000E+00 22
.0000E+00 23 .0000E+00 24 .0000E+00

DAY OF WEEK = THURSDAY

1 .0000E+00 2 .0000E+00 3 .0000E+00 4 .0000E+00 5 .0000E+00 6
.0000E+00 7 .0000E+00 8 .1000E+01
9 .1000E+01 10 .1000E+01 11 .1000E+01 12 .1000E+01 13 .1000E+01 14
.1000E+01 15 .1000E+01 16 .0000E+00
17 .0000E+00 18 .0000E+00 19 .0000E+00 20 .0000E+00 21 .0000E+00 22
.0000E+00 23 .0000E+00 24 .0000E+00

DAY OF WEEK = FRIDAY

1 .0000E+00 2 .0000E+00 3 .0000E+00 4 .0000E+00 5 .0000E+00 6
.0000E+00 7 .0000E+00 8 .1000E+01
9 .1000E+01 10 .1000E+01 11 .1000E+01 12 .1000E+01 13 .1000E+01 14
.1000E+01 15 .1000E+01 16 .0000E+00
17 .0000E+00 18 .0000E+00 19 .0000E+00 20 .0000E+00 21 .0000E+00 22
.0000E+00 23 .0000E+00 24 .0000E+00

DAY OF WEEK = SATURDAY

1 .0000E+00 2 .0000E+00 3 .0000E+00 4 .0000E+00 5 .0000E+00 6
.0000E+00 7 .0000E+00 8 .0000E+00
9 .0000E+00 10 .0000E+00 11 .0000E+00 12 .0000E+00 13 .0000E+00 14
.0000E+00 15 .0000E+00 16 .0000E+00
17 .0000E+00 18 .0000E+00 19 .0000E+00 20 .0000E+00 21 .0000E+00 22
.0000E+00 23 .0000E+00 24 .0000E+00

DAY OF WEEK = SUNDAY

1 .0000E+00 2 .0000E+00 3 .0000E+00 4 .0000E+00 5 .0000E+00 6
.0000E+00 7 .0000E+00 8 .0000E+00
9 .0000E+00 10 .0000E+00 11 .0000E+00 12 .0000E+00 13 .0000E+00 14
.0000E+00 15 .0000E+00 16 .0000E+00
17 .0000E+00 18 .0000E+00 19 .0000E+00 20 .0000E+00 21 .0000E+00 22
.0000E+00 23 .0000E+00 24 .0000E+00

*** MODELOPTs: RegDFAULT CONC ELEV URBAN ADJ_U*

* SOURCE EMISSION RATE SCALARS WHICH VARY DIURNALLY AND BY DAY OF WEEK (HRDOW7) *

SOURCE ID = L0000158 ; SOURCE TYPE = VOLUME :

HOUR SCALAR HOUR SCALAR HOUR SCALAR HOUR SCALAR HOUR SCALAR HOUR SCALAR HOUR SCALAR

- - - -

9 .1000E+01 10 .1000E+01 11 .1000E+01 12 .1000E+01 13 .1000E+01 14
.1000E+01 15 .1000E+01 16 .0000E+00
17 .0000E+00 18 .0000E+00 19 .0000E+00 20 .0000E+00 21 .0000E+00 22
.0000E+00 23 .0000E+00 24 .0000E+00

DAY OF WEEK = WEDNESDY

1 .0000E+00 2 .0000E+00 3 .0000E+00 4 .0000E+00 5 .0000E+00 6
.0000E+00 7 .0000E+00 8 .1000E+01
9 .1000E+01 10 .1000E+01 11 .1000E+01 12 .1000E+01 13 .1000E+01 14
.1000E+01 15 .1000E+01 16 .0000E+00
17 .0000E+00 18 .0000E+00 19 .0000E+00 20 .0000E+00 21 .0000E+00 22
.0000E+00 23 .0000E+00 24 .0000E+00

DAY OF WEEK = THURSDAY

1 .0000E+00 2 .0000E+00 3 .0000E+00 4 .0000E+00 5 .0000E+00 6
.0000E+00 7 .0000E+00 8 .1000E+01
9 .1000E+01 10 .1000E+01 11 .1000E+01 12 .1000E+01 13 .1000E+01 14
.1000E+01 15 .1000E+01 16 .0000E+00
17 .0000E+00 18 .0000E+00 19 .0000E+00 20 .0000E+00 21 .0000E+00 22
.0000E+00 23 .0000E+00 24 .0000E+00

DAY OF WEEK = FRIDAY

1 .0000E+00 2 .0000E+00 3 .0000E+00 4 .0000E+00 5 .0000E+00 6
.0000E+00 7 .0000E+00 8 .1000E+01
9 .1000E+01 10 .1000E+01 11 .1000E+01 12 .1000E+01 13 .1000E+01 14
.1000E+01 15 .1000E+01 16 .0000E+00
17 .0000E+00 18 .0000E+00 19 .0000E+00 20 .0000E+00 21 .0000E+00 22
.0000E+00 23 .0000E+00 24 .0000E+00

DAY OF WEEK = SATURDAY

1 .0000E+00 2 .0000E+00 3 .0000E+00 4 .0000E+00 5 .0000E+00 6
.0000E+00 7 .0000E+00 8 .0000E+00
9 .0000E+00 10 .0000E+00 11 .0000E+00 12 .0000E+00 13 .0000E+00 14
.0000E+00 15 .0000E+00 16 .0000E+00
17 .0000E+00 18 .0000E+00 19 .0000E+00 20 .0000E+00 21 .0000E+00 22
.0000E+00 23 .0000E+00 24 .0000E+00

DAY OF WEEK = SUNDAY

1 .0000E+00 2 .0000E+00 3 .0000E+00 4 .0000E+00 5 .0000E+00 6
.0000E+00 7 .0000E+00 8 .0000E+00
9 .0000E+00 10 .0000E+00 11 .0000E+00 12 .0000E+00 13 .0000E+00 14
.0000E+00 15 .0000E+00 16 .0000E+00
17 .0000E+00 18 .0000E+00 19 .0000E+00 20 .0000E+00 21 .0000E+00 22
.0000E+00 23 .0000E+00 24 .0000E+00

*** MODELOPTs: RegDFAULT CONC ELEV URBAN ADJ_U*

* SOURCE EMISSION RATE SCALARS WHICH VARY DIURNALLY AND BY DAY OF WEEK (HRDOW7) *

SOURCE ID = L0000159 ; SOURCE TYPE = VOLUME :

HOUR SCALAR HOUR SCALAR HOUR SCALAR HOUR SCALAR HOUR SCALAR HOUR SCALAR HOUR SCALAR HOUR SCALAR

- - - -

.1000E+01 15 .1000E+01 16 .0000E+00
17 .0000E+00 18 .0000E+00 19 .0000E+00 20 .0000E+00 21 .0000E+00 22
.0000E+00 23 .0000E+00 24 .0000E+00

DAY OF WEEK = WEDNESDY

1 .0000E+00 2 .0000E+00 3 .0000E+00 4 .0000E+00 5 .0000E+00 6
.0000E+00 7 .0000E+00 8 .1000E+01
9 .1000E+01 10 .1000E+01 11 .1000E+01 12 .1000E+01 13 .1000E+01 14
.1000E+01 15 .1000E+01 16 .0000E+00
17 .0000E+00 18 .0000E+00 19 .0000E+00 20 .0000E+00 21 .0000E+00 22
.0000E+00 23 .0000E+00 24 .0000E+00

DAY OF WEEK = THURSDAY

1 .0000E+00 2 .0000E+00 3 .0000E+00 4 .0000E+00 5 .0000E+00 6
.0000E+00 7 .0000E+00 8 .1000E+01
9 .1000E+01 10 .1000E+01 11 .1000E+01 12 .1000E+01 13 .1000E+01 14
.1000E+01 15 .1000E+01 16 .0000E+00
17 .0000E+00 18 .0000E+00 19 .0000E+00 20 .0000E+00 21 .0000E+00 22
.0000E+00 23 .0000E+00 24 .0000E+00

DAY OF WEEK = FRIDAY

1 .0000E+00 2 .0000E+00 3 .0000E+00 4 .0000E+00 5 .0000E+00 6
.0000E+00 7 .0000E+00 8 .1000E+01
9 .1000E+01 10 .1000E+01 11 .1000E+01 12 .1000E+01 13 .1000E+01 14
.1000E+01 15 .1000E+01 16 .0000E+00
17 .0000E+00 18 .0000E+00 19 .0000E+00 20 .0000E+00 21 .0000E+00 22
.0000E+00 23 .0000E+00 24 .0000E+00

DAY OF WEEK = SATURDAY

1 .0000E+00 2 .0000E+00 3 .0000E+00 4 .0000E+00 5 .0000E+00 6
.0000E+00 7 .0000E+00 8 .0000E+00
9 .0000E+00 10 .0000E+00 11 .0000E+00 12 .0000E+00 13 .0000E+00 14
.0000E+00 15 .0000E+00 16 .0000E+00
17 .0000E+00 18 .0000E+00 19 .0000E+00 20 .0000E+00 21 .0000E+00 22
.0000E+00 23 .0000E+00 24 .0000E+00

DAY OF WEEK = SUNDAY

1 .0000E+00 2 .0000E+00 3 .0000E+00 4 .0000E+00 5 .0000E+00 6
.0000E+00 7 .0000E+00 8 .0000E+00
9 .0000E+00 10 .0000E+00 11 .0000E+00 12 .0000E+00 13 .0000E+00 14
.0000E+00 15 .0000E+00 16 .0000E+00
17 .0000E+00 18 .0000E+00 19 .0000E+00 20 .0000E+00 21 .0000E+00 22
.0000E+00 23 .0000E+00 24 .0000E+00

*** MODELOPTs: RegDFAULT CONC ELEV URBAN ADJ_U*

* SOURCE EMISSION RATE SCALARS WHICH VARY DIURNALLY AND BY DAY OF WEEK (HRDOW7) *

SOURCE ID = L0000160 ; SOURCE TYPE = VOLUME :

HOUR SCALAR HOUR SCALAR HOUR SCALAR HOUR SCALAR HOUR SCALAR HOUR SCALAR HOUR SCALAR HOUR SCALAR

- - - -

17 .0000E+00 18 .0000E+00 19 .0000E+00 20 .0000E+00 21 .0000E+00 22
.0000E+00 23 .0000E+00 24 .0000E+00

DAY OF WEEK = WEDNESDY

1 .0000E+00 2 .0000E+00 3 .0000E+00 4 .0000E+00 5 .0000E+00 6
.0000E+00 7 .0000E+00 8 .1000E+01
9 .1000E+01 10 .1000E+01 11 .1000E+01 12 .1000E+01 13 .1000E+01 14
.1000E+01 15 .1000E+01 16 .0000E+00
17 .0000E+00 18 .0000E+00 19 .0000E+00 20 .0000E+00 21 .0000E+00 22
.0000E+00 23 .0000E+00 24 .0000E+00

DAY OF WEEK = THURSDAY

1 .0000E+00 2 .0000E+00 3 .0000E+00 4 .0000E+00 5 .0000E+00 6
.0000E+00 7 .0000E+00 8 .1000E+01
9 .1000E+01 10 .1000E+01 11 .1000E+01 12 .1000E+01 13 .1000E+01 14
.1000E+01 15 .1000E+01 16 .0000E+00
17 .0000E+00 18 .0000E+00 19 .0000E+00 20 .0000E+00 21 .0000E+00 22
.0000E+00 23 .0000E+00 24 .0000E+00

DAY OF WEEK = FRIDAY

1 .0000E+00 2 .0000E+00 3 .0000E+00 4 .0000E+00 5 .0000E+00 6
.0000E+00 7 .0000E+00 8 .1000E+01
9 .1000E+01 10 .1000E+01 11 .1000E+01 12 .1000E+01 13 .1000E+01 14
.1000E+01 15 .1000E+01 16 .0000E+00
17 .0000E+00 18 .0000E+00 19 .0000E+00 20 .0000E+00 21 .0000E+00 22
.0000E+00 23 .0000E+00 24 .0000E+00

DAY OF WEEK = SATURDAY

1 .0000E+00 2 .0000E+00 3 .0000E+00 4 .0000E+00 5 .0000E+00 6
.0000E+00 7 .0000E+00 8 .0000E+00
9 .0000E+00 10 .0000E+00 11 .0000E+00 12 .0000E+00 13 .0000E+00 14
.0000E+00 15 .0000E+00 16 .0000E+00
17 .0000E+00 18 .0000E+00 19 .0000E+00 20 .0000E+00 21 .0000E+00 22
.0000E+00 23 .0000E+00 24 .0000E+00

DAY OF WEEK = SUNDAY

1 .0000E+00 2 .0000E+00 3 .0000E+00 4 .0000E+00 5 .0000E+00 6
.0000E+00 7 .0000E+00 8 .0000E+00
9 .0000E+00 10 .0000E+00 11 .0000E+00 12 .0000E+00 13 .0000E+00 14
.0000E+00 15 .0000E+00 16 .0000E+00
17 .0000E+00 18 .0000E+00 19 .0000E+00 20 .0000E+00 21 .0000E+00 22
.0000E+00 23 .0000E+00 24 .0000E+00

*** MODELOPTs: RegDFAULT CONC ELEV URBAN ADJ_U*

* SOURCE EMISSION RATE SCALARS WHICH VARY DIURNALLY AND BY DAY OF WEEK (HRDOW7) *

SOURCE ID = L0000161 ; SOURCE TYPE = VOLUME :

HOUR SCALAR HOUR SCALAR HOUR SCALAR HOUR SCALAR HOUR SCALAR HOUR SCALAR HOUR SCALAR HOUR SCALAR

- - - -

.0000E+00 23 .0000E+00 24 .0000E+00

DAY OF WEEK = WEDNESDY

1 .0000E+00 2 .0000E+00 3 .0000E+00 4 .0000E+00 5 .0000E+00 6 .0000E+00 7 .0000E+00 8 .1000E+01
9 .1000E+01 10 .1000E+01 11 .1000E+01 12 .1000E+01 13 .1000E+01 14 .1000E+01 15 .1000E+01 16 .0000E+00
17 .0000E+00 18 .0000E+00 19 .0000E+00 20 .0000E+00 21 .0000E+00 22 .0000E+00 23 .0000E+00 24 .0000E+00

DAY OF WEEK = THURSDAY

1 .0000E+00 2 .0000E+00 3 .0000E+00 4 .0000E+00 5 .0000E+00 6 .0000E+00 7 .0000E+00 8 .1000E+01
9 .1000E+01 10 .1000E+01 11 .1000E+01 12 .1000E+01 13 .1000E+01 14 .1000E+01 15 .1000E+01 16 .0000E+00
17 .0000E+00 18 .0000E+00 19 .0000E+00 20 .0000E+00 21 .0000E+00 22 .0000E+00 23 .0000E+00 24 .0000E+00

DAY OF WEEK = FRIDAY

1 .0000E+00 2 .0000E+00 3 .0000E+00 4 .0000E+00 5 .0000E+00 6 .0000E+00 7 .0000E+00 8 .1000E+01
9 .1000E+01 10 .1000E+01 11 .1000E+01 12 .1000E+01 13 .1000E+01 14 .1000E+01 15 .1000E+01 16 .0000E+00
17 .0000E+00 18 .0000E+00 19 .0000E+00 20 .0000E+00 21 .0000E+00 22 .0000E+00 23 .0000E+00 24 .0000E+00

DAY OF WEEK = SATURDAY

1 .0000E+00 2 .0000E+00 3 .0000E+00 4 .0000E+00 5 .0000E+00 6 .0000E+00 7 .0000E+00 8 .0000E+00
9 .0000E+00 10 .0000E+00 11 .0000E+00 12 .0000E+00 13 .0000E+00 14 .0000E+00 15 .0000E+00 16 .0000E+00
17 .0000E+00 18 .0000E+00 19 .0000E+00 20 .0000E+00 21 .0000E+00 22 .0000E+00 23 .0000E+00 24 .0000E+00

DAY OF WEEK = SUNDAY

1 .0000E+00 2 .0000E+00 3 .0000E+00 4 .0000E+00 5 .0000E+00 6 .0000E+00 7 .0000E+00 8 .0000E+00
9 .0000E+00 10 .0000E+00 11 .0000E+00 12 .0000E+00 13 .0000E+00 14 .0000E+00 15 .0000E+00 16 .0000E+00
17 .0000E+00 18 .0000E+00 19 .0000E+00 20 .0000E+00 21 .0000E+00 22 .0000E+00 23 .0000E+00 24 .0000E+00

*** MODELOPTs: RegDFAULT CONC ELEV URBAN ADJ_U*

* SOURCE EMISSION RATE SCALARS WHICH VARY DIURNALLY AND BY DAY OF WEEK (HRDOW7) *

SOURCE ID = L0000162 ; SOURCE TYPE = VOLUME :

HOUR	SCALAR	HOUR	SCALAR	HOUR	SCALAR	HOUR	SCALAR	HOUR	SCALAR	HOUR	SCALAR	HOUR	SCALAR

DAY OF WEEK = MONDAY

1 .0000E+00 2 .0000E+00 3 .0000E+00 4 .0000E+00 5 .0000E+00 6 .0000E+00 7 .0000E+00 8 .1000E+01
9 .1000E+01 10 .1000E+01 11 .1000E+01 12 .1000E+01 13 .1000E+01 14 .1000E+01 15 .1000E+01 16 .0000E+00
17 .0000E+00 18 .0000E+00 19 .0000E+00 20 .0000E+00 21 .0000E+00 22 .0000E+00 23 .0000E+00 24 .0000E+00

DAY OF WEEK = TUESDAY

1 .0000E+00 2 .0000E+00 3 .0000E+00 4 .0000E+00 5 .0000E+00 6 .0000E+00 7 .0000E+00 8 .1000E+01
9 .1000E+01 10 .1000E+01 11 .1000E+01 12 .1000E+01 13 .1000E+01 14 .1000E+01 15 .1000E+01 16 .0000E+00
17 .0000E+00 18 .0000E+00 19 .0000E+00 20 .0000E+00 21 .0000E+00 22 .0000E+00 23 .0000E+00 24 .0000E+00

DAY OF WEEK = WEDNESDY

1 .0000E+00 2 .0000E+00 3 .0000E+00 4 .0000E+00 5 .0000E+00 6 .0000E+00 7 .0000E+00 8 .1000E+01
9 .1000E+01 10 .1000E+01 11 .1000E+01 12 .1000E+01 13 .1000E+01 14 .1000E+01 15 .1000E+01 16 .0000E+00
17 .0000E+00 18 .0000E+00 19 .0000E+00 20 .0000E+00 21 .0000E+00 22 .0000E+00 23 .0000E+00 24 .0000E+00

DAY OF WEEK = THURSDAY

1 .0000E+00 2 .0000E+00 3 .0000E+00 4 .0000E+00 5 .0000E+00 6 .0000E+00 7 .0000E+00 8 .1000E+01
9 .1000E+01 10 .1000E+01 11 .1000E+01 12 .1000E+01 13 .1000E+01 14 .1000E+01 15 .1000E+01 16 .0000E+00
17 .0000E+00 18 .0000E+00 19 .0000E+00 20 .0000E+00 21 .0000E+00 22 .0000E+00 23 .0000E+00 24 .0000E+00

DAY OF WEEK = FRIDAY

1 .0000E+00 2 .0000E+00 3 .0000E+00 4 .0000E+00 5 .0000E+00 6 .0000E+00 7 .0000E+00 8 .1000E+01
9 .1000E+01 10 .1000E+01 11 .1000E+01 12 .1000E+01 13 .1000E+01 14 .1000E+01 15 .1000E+01 16 .0000E+00
17 .0000E+00 18 .0000E+00 19 .0000E+00 20 .0000E+00 21 .0000E+00 22 .0000E+00 23 .0000E+00 24 .0000E+00

DAY OF WEEK = SATURDAY

1 .0000E+00 2 .0000E+00 3 .0000E+00 4 .0000E+00 5 .0000E+00 6 .0000E+00 7 .0000E+00 8 .0000E+00
9 .0000E+00 10 .0000E+00 11 .0000E+00 12 .0000E+00 13 .0000E+00 14 .0000E+00 15 .0000E+00 16 .0000E+00
17 .0000E+00 18 .0000E+00 19 .0000E+00 20 .0000E+00 21 .0000E+00 22 .0000E+00 23 .0000E+00 24 .0000E+00

DAY OF WEEK = SUNDAY

1 .0000E+00 2 .0000E+00 3 .0000E+00 4 .0000E+00 5 .0000E+00 6 .0000E+00 7 .0000E+00 8 .0000E+00
9 .0000E+00 10 .0000E+00 11 .0000E+00 12 .0000E+00 13 .0000E+00 14 .0000E+00 15 .0000E+00 16 .0000E+00
17 .0000E+00 18 .0000E+00 19 .0000E+00 20 .0000E+00 21 .0000E+00 22 .0000E+00 23 .0000E+00 24 .0000E+00

* SOURCE EMISSION RATE SCALARS WHICH VARY DIURNALLY AND BY DAY OF WEEK (HRDOW7) *

SOURCE ID = L0000163 ; SOURCE TYPE = VOLUME :

HOUR SCALAR HOUR SCALAR HOUR SCALAR HOUR SCALAR HOUR SCALAR HOUR SCALAR HOUR SCALAR HOUR SCALAR

- - - -

1 .0000E+00 2 .0000E+00 3 .0000E+00 4 .0000E+00 5 .0000E+00 6
.0000E+00 7 .0000E+00 8 .1000E+01
9 .1000E+01 10 .1000E+01 11 .1000E+01 12 .1000E+01 13 .1000E+01 14
.1000E+01 15 .1000E+01 16 .0000E+00
17 .0000E+00 18 .0000E+00 19 .0000E+00 20 .0000E+00 21 .0000E+00 22
.0000E+00 23 .0000E+00 24 .0000E+00

DAY OF WEEK = THURSDAY

1 .0000E+00 2 .0000E+00 3 .0000E+00 4 .0000E+00 5 .0000E+00 6
.0000E+00 7 .0000E+00 8 .1000E+01
9 .1000E+01 10 .1000E+01 11 .1000E+01 12 .1000E+01 13 .1000E+01 14
.1000E+01 15 .1000E+01 16 .0000E+00
17 .0000E+00 18 .0000E+00 19 .0000E+00 20 .0000E+00 21 .0000E+00 22
.0000E+00 23 .0000E+00 24 .0000E+00

DAY OF WEEK = FRIDAY

1 .0000E+00 2 .0000E+00 3 .0000E+00 4 .0000E+00 5 .0000E+00 6
.0000E+00 7 .0000E+00 8 .1000E+01
9 .1000E+01 10 .1000E+01 11 .1000E+01 12 .1000E+01 13 .1000E+01 14
.1000E+01 15 .1000E+01 16 .0000E+00
17 .0000E+00 18 .0000E+00 19 .0000E+00 20 .0000E+00 21 .0000E+00 22
.0000E+00 23 .0000E+00 24 .0000E+00

DAY OF WEEK = SATURDAY

1 .0000E+00 2 .0000E+00 3 .0000E+00 4 .0000E+00 5 .0000E+00 6
.0000E+00 7 .0000E+00 8 .0000E+00
9 .0000E+00 10 .0000E+00 11 .0000E+00 12 .0000E+00 13 .0000E+00 14
.0000E+00 15 .0000E+00 16 .0000E+00
17 .0000E+00 18 .0000E+00 19 .0000E+00 20 .0000E+00 21 .0000E+00 22
.0000E+00 23 .0000E+00 24 .0000E+00

DAY OF WEEK = SUNDAY

1 .0000E+00 2 .0000E+00 3 .0000E+00 4 .0000E+00 5 .0000E+00 6
.0000E+00 7 .0000E+00 8 .0000E+00
9 .0000E+00 10 .0000E+00 11 .0000E+00 12 .0000E+00 13 .0000E+00 14
.0000E+00 15 .0000E+00 16 .0000E+00
17 .0000E+00 18 .0000E+00 19 .0000E+00 20 .0000E+00 21 .0000E+00 22
.0000E+00 23 .0000E+00 24 .0000E+00

* SOURCE EMISSION RATE SCALARS WHICH VARY DIURNALLY AND BY DAY OF WEEK (HRDOW7) *

SOURCE ID = L0000164 ; SOURCE TYPE = VOLUME :

HOUR SCALAR HOUR SCALAR HOUR SCALAR HOUR SCALAR HOUR SCALAR HOUR SCALAR HOUR SCALAR

- - - -

.0000E+00 7 .0000E+00 8 .1000E+01
9 .1000E+01 10 .1000E+01 11 .1000E+01 12 .1000E+01 13 .1000E+01 14
.1000E+01 15 .1000E+01 16 .0000E+00
17 .0000E+00 18 .0000E+00 19 .0000E+00 20 .0000E+00 21 .0000E+00 22
.0000E+00 23 .0000E+00 24 .0000E+00

DAY OF WEEK = THURSDAY

1 .0000E+00 2 .0000E+00 3 .0000E+00 4 .0000E+00 5 .0000E+00 6
.0000E+00 7 .0000E+00 8 .1000E+01
9 .1000E+01 10 .1000E+01 11 .1000E+01 12 .1000E+01 13 .1000E+01 14
.1000E+01 15 .1000E+01 16 .0000E+00
17 .0000E+00 18 .0000E+00 19 .0000E+00 20 .0000E+00 21 .0000E+00 22
.0000E+00 23 .0000E+00 24 .0000E+00

DAY OF WEEK = FRIDAY

1 .0000E+00 2 .0000E+00 3 .0000E+00 4 .0000E+00 5 .0000E+00 6
.0000E+00 7 .0000E+00 8 .1000E+01
9 .1000E+01 10 .1000E+01 11 .1000E+01 12 .1000E+01 13 .1000E+01 14
.1000E+01 15 .1000E+01 16 .0000E+00
17 .0000E+00 18 .0000E+00 19 .0000E+00 20 .0000E+00 21 .0000E+00 22
.0000E+00 23 .0000E+00 24 .0000E+00

DAY OF WEEK = SATURDAY

1 .0000E+00 2 .0000E+00 3 .0000E+00 4 .0000E+00 5 .0000E+00 6
.0000E+00 7 .0000E+00 8 .0000E+00
9 .0000E+00 10 .0000E+00 11 .0000E+00 12 .0000E+00 13 .0000E+00 14
.0000E+00 15 .0000E+00 16 .0000E+00
17 .0000E+00 18 .0000E+00 19 .0000E+00 20 .0000E+00 21 .0000E+00 22
.0000E+00 23 .0000E+00 24 .0000E+00

DAY OF WEEK = SUNDAY

1 .0000E+00 2 .0000E+00 3 .0000E+00 4 .0000E+00 5 .0000E+00 6
.0000E+00 7 .0000E+00 8 .0000E+00
9 .0000E+00 10 .0000E+00 11 .0000E+00 12 .0000E+00 13 .0000E+00 14
.0000E+00 15 .0000E+00 16 .0000E+00
17 .0000E+00 18 .0000E+00 19 .0000E+00 20 .0000E+00 21 .0000E+00 22
.0000E+00 23 .0000E+00 24 .0000E+00

*** MODELOPTs: RegDFAULT CONC ELEV URBAN ADJ_U*

* SOURCE EMISSION RATE SCALARS WHICH VARY DIURNALLY AND BY DAY OF WEEK (HRDOW7) *

SOURCE ID = L0000165 ; SOURCE TYPE = VOLUME :

HOUR SCALAR HOUR SCALAR HOUR SCALAR HOUR SCALAR HOUR SCALAR HOUR SCALAR HOUR SCALAR HOUR SCALAR

- - - -

9 .1000E+01 10 .1000E+01 11 .1000E+01 12 .1000E+01 13 .1000E+01 14
.1000E+01 15 .1000E+01 16 .0000E+00
17 .0000E+00 18 .0000E+00 19 .0000E+00 20 .0000E+00 21 .0000E+00 22
.0000E+00 23 .0000E+00 24 .0000E+00

DAY OF WEEK = THURSDAY

1 .0000E+00 2 .0000E+00 3 .0000E+00 4 .0000E+00 5 .0000E+00 6
.0000E+00 7 .0000E+00 8 .1000E+01
9 .1000E+01 10 .1000E+01 11 .1000E+01 12 .1000E+01 13 .1000E+01 14
.1000E+01 15 .1000E+01 16 .0000E+00
17 .0000E+00 18 .0000E+00 19 .0000E+00 20 .0000E+00 21 .0000E+00 22
.0000E+00 23 .0000E+00 24 .0000E+00

DAY OF WEEK = FRIDAY

1 .0000E+00 2 .0000E+00 3 .0000E+00 4 .0000E+00 5 .0000E+00 6
.0000E+00 7 .0000E+00 8 .1000E+01
9 .1000E+01 10 .1000E+01 11 .1000E+01 12 .1000E+01 13 .1000E+01 14
.1000E+01 15 .1000E+01 16 .0000E+00
17 .0000E+00 18 .0000E+00 19 .0000E+00 20 .0000E+00 21 .0000E+00 22
.0000E+00 23 .0000E+00 24 .0000E+00

DAY OF WEEK = SATURDAY

1 .0000E+00 2 .0000E+00 3 .0000E+00 4 .0000E+00 5 .0000E+00 6
.0000E+00 7 .0000E+00 8 .0000E+00
9 .0000E+00 10 .0000E+00 11 .0000E+00 12 .0000E+00 13 .0000E+00 14
.0000E+00 15 .0000E+00 16 .0000E+00
17 .0000E+00 18 .0000E+00 19 .0000E+00 20 .0000E+00 21 .0000E+00 22
.0000E+00 23 .0000E+00 24 .0000E+00

DAY OF WEEK = SUNDAY

1 .0000E+00 2 .0000E+00 3 .0000E+00 4 .0000E+00 5 .0000E+00 6
.0000E+00 7 .0000E+00 8 .0000E+00
9 .0000E+00 10 .0000E+00 11 .0000E+00 12 .0000E+00 13 .0000E+00 14
.0000E+00 15 .0000E+00 16 .0000E+00
17 .0000E+00 18 .0000E+00 19 .0000E+00 20 .0000E+00 21 .0000E+00 22
.0000E+00 23 .0000E+00 24 .0000E+00

* SOURCE EMISSION RATE SCALARS WHICH VARY DIURNALLY AND BY DAY OF WEEK (HRDOW7) *

SOURCE ID = L0000166 ; SOURCE TYPE = VOLUME :

HOUR	SCALAR	HOUR	SCALAR	HOUR	SCALAR	HOUR	SCALAR	HOUR	SCALAR	HOUR	SCALAR	HOUR	SCALAR

DAY OF WEEK = MONDAY

1 .0000E+00 2 .0000E+00 3 .0000E+00 4 .0000E+00 5 .0000E+00 6
.0000E+00 7 .0000E+00 8 .1000E+01
9 .1000E+01 10 .1000E+01 11 .1000E+01 12 .1000E+01 13 .1000E+01 14
.1000E+01 15 .1000E+01 16 .0000E+00
17 .0000E+00 18 .0000E+00 19 .0000E+00 20 .0000E+00 21 .0000E+00 22
.0000E+00 23 .0000E+00 24 .0000E+00

DAY OF WEEK = TUESDAY

1 .0000E+00 2 .0000E+00 3 .0000E+00 4 .0000E+00 5 .0000E+00 6
.0000E+00 7 .0000E+00 8 .1000E+01
9 .1000E+01 10 .1000E+01 11 .1000E+01 12 .1000E+01 13 .1000E+01 14
.1000E+01 15 .1000E+01 16 .0000E+00
17 .0000E+00 18 .0000E+00 19 .0000E+00 20 .0000E+00 21 .0000E+00 22
.0000E+00 23 .0000E+00 24 .0000E+00

DAY OF WEEK = WEDNESDY

1 .0000E+00 2 .0000E+00 3 .0000E+00 4 .0000E+00 5 .0000E+00 6
.0000E+00 7 .0000E+00 8 .1000E+01
9 .1000E+01 10 .1000E+01 11 .1000E+01 12 .1000E+01 13 .1000E+01 14

* SOURCE EMISSION RATE SCALARS WHICH VARY DIURNALLY AND BY DAY OF WEEK (HRDOW7) *

SOURCE ID = L0000167 ; SOURCE TYPE = VOLUME :

HOUR	SCALAR	HOUR	SCALAR	HOUR	SCALAR	HOUR	SCALAR	HOUR	SCALAR	HOUR	SCALAR	HOUR	SCALAR

DAY OF WEEK = MONDAY

1	.0000E+00	2	.0000E+00	3	.0000E+00	4	.0000E+00	5	.0000E+00	6	.0000E+00	7	.0000E+00
8	.1000E+01	9	.1000E+01	10	.1000E+01	11	.1000E+01	12	.1000E+01	13	.1000E+01	14	.1000E+01
15	.1000E+01	16	.0000E+00	17	.0000E+00	18	.0000E+00	19	.0000E+00	20	.0000E+00	21	.0000E+00
22	.0000E+00	23	.0000E+00	24	.0000E+00								

DAY OF WEEK = TUESDAY

1	.0000E+00	2	.0000E+00	3	.0000E+00	4	.0000E+00	5	.0000E+00	6	.0000E+00	7	.0000E+00
8	.1000E+01	9	.1000E+01	10	.1000E+01	11	.1000E+01	12	.1000E+01	13	.1000E+01	14	.1000E+01
15	.1000E+01	16	.0000E+00	17	.0000E+00	18	.0000E+00	19	.0000E+00	20	.0000E+00	21	.0000E+00
22	.0000E+00	23	.0000E+00	24	.0000E+00								

DAY OF WEEK = WEDNESDY

1	.0000E+00	2	.0000E+00	3	.0000E+00	4	.0000E+00	5	.0000E+00	6	.0000E+00	7	.0000E+00
8	.1000E+01	9	.1000E+01	10	.1000E+01	11	.1000E+01	12	.1000E+01	13	.1000E+01	14	.1000E+01
15	.1000E+01	16	.0000E+00										

17 .0000E+00 18 .0000E+00 19 .0000E+00 20 .0000E+00 21 .0000E+00 22
.0000E+00 23 .0000E+00 24 .0000E+00

DAY OF WEEK = THURSDAY

1 .0000E+00 2 .0000E+00 3 .0000E+00 4 .0000E+00 5 .0000E+00 6
.0000E+00 7 .0000E+00 8 .1000E+01
9 .1000E+01 10 .1000E+01 11 .1000E+01 12 .1000E+01 13 .1000E+01 14
.1000E+01 15 .1000E+01 16 .0000E+00
17 .0000E+00 18 .0000E+00 19 .0000E+00 20 .0000E+00 21 .0000E+00 22
.0000E+00 23 .0000E+00 24 .0000E+00

DAY OF WEEK = FRIDAY

1 .0000E+00 2 .0000E+00 3 .0000E+00 4 .0000E+00 5 .0000E+00 6
.0000E+00 7 .0000E+00 8 .1000E+01
9 .1000E+01 10 .1000E+01 11 .1000E+01 12 .1000E+01 13 .1000E+01 14
.1000E+01 15 .1000E+01 16 .0000E+00
17 .0000E+00 18 .0000E+00 19 .0000E+00 20 .0000E+00 21 .0000E+00 22
.0000E+00 23 .0000E+00 24 .0000E+00

DAY OF WEEK = SATURDAY

1 .0000E+00 2 .0000E+00 3 .0000E+00 4 .0000E+00 5 .0000E+00 6
.0000E+00 7 .0000E+00 8 .0000E+00
9 .0000E+00 10 .0000E+00 11 .0000E+00 12 .0000E+00 13 .0000E+00 14
.0000E+00 15 .0000E+00 16 .0000E+00
17 .0000E+00 18 .0000E+00 19 .0000E+00 20 .0000E+00 21 .0000E+00 22
.0000E+00 23 .0000E+00 24 .0000E+00

DAY OF WEEK = SUNDAY

1 .0000E+00 2 .0000E+00 3 .0000E+00 4 .0000E+00 5 .0000E+00 6
.0000E+00 7 .0000E+00 8 .0000E+00
9 .0000E+00 10 .0000E+00 11 .0000E+00 12 .0000E+00 13 .0000E+00 14
.0000E+00 15 .0000E+00 16 .0000E+00
17 .0000E+00 18 .0000E+00 19 .0000E+00 20 .0000E+00 21 .0000E+00 22
.0000E+00 23 .0000E+00 24 .0000E+00

*** MODELOPTs: RegDFAULT CONC ELEV URBAN ADJ_U*

* SOURCE EMISSION RATE SCALARS WHICH VARY DIURNALLY AND BY DAY OF WEEK (HRDOW7) *

SOURCE ID = L0000168 ; SOURCE TYPE = VOLUME :

HOUR SCALAR HOUR SCALAR HOUR SCALAR HOUR SCALAR HOUR SCALAR HOUR SCALAR HOUR SCALAR

DAY OF WEEK = MONDAY

1 .0000E+00 2 .0000E+00 3 .0000E+00 4 .0000E+00 5 .0000E+00 6
.0000E+00 7 .0000E+00 8 .1000E+01
9 .1000E+01 10 .1000E+01 11 .1000E+01 12 .1000E+01 13 .1000E+01 14
.1000E+01 15 .1000E+01 16 .0000E+00
17 .0000E+00 18 .0000E+00 19 .0000E+00 20 .0000E+00 21 .0000E+00 22
.0000E+00 23 .0000E+00 24 .0000E+00

DAY OF WEEK = TUESDAY

1 .0000E+00 2 .0000E+00 3 .0000E+00 4 .0000E+00 5 .0000E+00 6
.0000E+00 7 .0000E+00 8 .1000E+01
9 .1000E+01 10 .1000E+01 11 .1000E+01 12 .1000E+01 13 .1000E+01 14
.1000E+01 15 .1000E+01 16 .0000E+00
17 .0000E+00 18 .0000E+00 19 .0000E+00 20 .0000E+00 21 .0000E+00 22
.0000E+00 23 .0000E+00 24 .0000E+00

DAY OF WEEK = WEDNESDY

1 .0000E+00 2 .0000E+00 3 .0000E+00 4 .0000E+00 5 .0000E+00 6
.0000E+00 7 .0000E+00 8 .1000E+01
9 .1000E+01 10 .1000E+01 11 .1000E+01 12 .1000E+01 13 .1000E+01 14
.1000E+01 15 .1000E+01 16 .0000E+00
17 .0000E+00 18 .0000E+00 19 .0000E+00 20 .0000E+00 21 .0000E+00 22

DAY OF WEEK = THURSDAY

1 .0000E+00 2 .0000E+00 3 .0000E+00 4 .0000E+00 5 .0000E+00 6 .0000E+00 7 .0000E+00 8 .1000E+01
9 .1000E+01 10 .1000E+01 11 .1000E+01 12 .1000E+01 13 .1000E+01 14 .1000E+01 15 .1000E+01 16 .0000E+00
17 .0000E+00 18 .0000E+00 19 .0000E+00 20 .0000E+00 21 .0000E+00 22 .0000E+00 23 .0000E+00 24 .0000E+00

DAY OF WEEK = FRIDAY

1 .0000E+00 2 .0000E+00 3 .0000E+00 4 .0000E+00 5 .0000E+00 6 .0000E+00 7 .0000E+00 8 .1000E+01
9 .1000E+01 10 .1000E+01 11 .1000E+01 12 .1000E+01 13 .1000E+01 14 .1000E+01 15 .1000E+01 16 .0000E+00
17 .0000E+00 18 .0000E+00 19 .0000E+00 20 .0000E+00 21 .0000E+00 22 .0000E+00 23 .0000E+00 24 .0000E+00

DAY OF WEEK = SATURDAY

1 .0000E+00 2 .0000E+00 3 .0000E+00 4 .0000E+00 5 .0000E+00 6 .0000E+00 7 .0000E+00 8 .0000E+00
9 .0000E+00 10 .0000E+00 11 .0000E+00 12 .0000E+00 13 .0000E+00 14 .0000E+00 15 .0000E+00 16 .0000E+00
17 .0000E+00 18 .0000E+00 19 .0000E+00 20 .0000E+00 21 .0000E+00 22 .0000E+00 23 .0000E+00 24 .0000E+00

DAY OF WEEK = SUNDAY

1 .0000E+00 2 .0000E+00 3 .0000E+00 4 .0000E+00 5 .0000E+00 6 .0000E+00 7 .0000E+00 8 .0000E+00
9 .0000E+00 10 .0000E+00 11 .0000E+00 12 .0000E+00 13 .0000E+00 14 .0000E+00 15 .0000E+00 16 .0000E+00
17 .0000E+00 18 .0000E+00 19 .0000E+00 20 .0000E+00 21 .0000E+00 22 .0000E+00 23 .0000E+00 24 .0000E+00

*** MODELOPTs: RegDFAULT CONC ELEV URBAN ADJ_U*

* SOURCE EMISSION RATE SCALARS WHICH VARY DIURNALLY AND BY DAY OF WEEK (HRDOW7) *

SOURCE ID = L0000169 ; SOURCE TYPE = VOLUME :

HOUR	SCALAR	HOUR	SCALAR	HOUR	SCALAR	HOUR	SCALAR	HOUR	SCALAR	HOUR	SCALAR	HOUR	SCALAR

DAY OF WEEK = MONDAY

1 .0000E+00 2 .0000E+00 3 .0000E+00 4 .0000E+00 5 .0000E+00 6 .0000E+00 7 .0000E+00 8 .1000E+01
9 .1000E+01 10 .1000E+01 11 .1000E+01 12 .1000E+01 13 .1000E+01 14 .1000E+01 15 .1000E+01 16 .0000E+00
17 .0000E+00 18 .0000E+00 19 .0000E+00 20 .0000E+00 21 .0000E+00 22 .0000E+00 23 .0000E+00 24 .0000E+00

DAY OF WEEK = TUESDAY

1 .0000E+00 2 .0000E+00 3 .0000E+00 4 .0000E+00 5 .0000E+00 6 .0000E+00 7 .0000E+00 8 .1000E+01
9 .1000E+01 10 .1000E+01 11 .1000E+01 12 .1000E+01 13 .1000E+01 14 .1000E+01 15 .1000E+01 16 .0000E+00
17 .0000E+00 18 .0000E+00 19 .0000E+00 20 .0000E+00 21 .0000E+00 22 .0000E+00 23 .0000E+00 24 .0000E+00

DAY OF WEEK = WEDNESDY

1 .0000E+00 2 .0000E+00 3 .0000E+00 4 .0000E+00 5 .0000E+00 6 .0000E+00 7 .0000E+00 8 .1000E+01
9 .1000E+01 10 .1000E+01 11 .1000E+01 12 .1000E+01 13 .1000E+01 14 .1000E+01 15 .1000E+01 16 .0000E+00
17 .0000E+00 18 .0000E+00 19 .0000E+00 20 .0000E+00 21 .0000E+00 22 .0000E+00 23 .0000E+00 24 .0000E+00

DAY OF WEEK = THURSDAY

1 .0000E+00 2 .0000E+00 3 .0000E+00 4 .0000E+00 5 .0000E+00 6 .0000E+00 7 .0000E+00 8 .1000E+01

9 .1000E+01 10 .1000E+01 11 .1000E+01 12 .1000E+01 13 .1000E+01 14 .1000E+01 15 .1000E+01 16 .0000E+00

17 .0000E+00 18 .0000E+00 19 .0000E+00 20 .0000E+00 21 .0000E+00 22 .0000E+00 23 .0000E+00 24 .0000E+00

DAY OF WEEK = FRIDAY

1 .0000E+00 2 .0000E+00 3 .0000E+00 4 .0000E+00 5 .0000E+00 6 .0000E+00 7 .0000E+00 8 .1000E+01

9 .1000E+01 10 .1000E+01 11 .1000E+01 12 .1000E+01 13 .1000E+01 14 .1000E+01 15 .1000E+01 16 .0000E+00

17 .0000E+00 18 .0000E+00 19 .0000E+00 20 .0000E+00 21 .0000E+00 22 .0000E+00 23 .0000E+00 24 .0000E+00

DAY OF WEEK = SATURDAY

1 .0000E+00 2 .0000E+00 3 .0000E+00 4 .0000E+00 5 .0000E+00 6 .0000E+00 7 .0000E+00 8 .0000E+00

9 .0000E+00 10 .0000E+00 11 .0000E+00 12 .0000E+00 13 .0000E+00 14 .0000E+00 15 .0000E+00 16 .0000E+00

17 .0000E+00 18 .0000E+00 19 .0000E+00 20 .0000E+00 21 .0000E+00 22 .0000E+00 23 .0000E+00 24 .0000E+00

DAY OF WEEK = SUNDAY

1 .0000E+00 2 .0000E+00 3 .0000E+00 4 .0000E+00 5 .0000E+00 6 .0000E+00 7 .0000E+00 8 .0000E+00

9 .0000E+00 10 .0000E+00 11 .0000E+00 12 .0000E+00 13 .0000E+00 14 .0000E+00 15 .0000E+00 16 .0000E+00

17 .0000E+00 18 .0000E+00 19 .0000E+00 20 .0000E+00 21 .0000E+00 22 .0000E+00 23 .0000E+00 24 .0000E+00

*** MODELOPTs: RegDFAULT CONC ELEV URBAN ADJ_U*

* SOURCE EMISSION RATE SCALARS WHICH VARY DIURNALLY AND BY DAY OF WEEK (HRDOW7) *

SOURCE ID = L0000170 ; SOURCE TYPE = VOLUME :

HOUR SCALAR HOUR SCALAR HOUR SCALAR HOUR SCALAR HOUR SCALAR HOUR SCALAR HOUR SCALAR

- - - -

1 .0000E+00 2 .0000E+00 3 .0000E+00 4 .0000E+00 5 .0000E+00 6
.0000E+00 7 .0000E+00 8 .1000E+01
9 .1000E+01 10 .1000E+01 11 .1000E+01 12 .1000E+01 13 .1000E+01 14
.1000E+01 15 .1000E+01 16 .0000E+00
17 .0000E+00 18 .0000E+00 19 .0000E+00 20 .0000E+00 21 .0000E+00 22
.0000E+00 23 .0000E+00 24 .0000E+00

DAY OF WEEK = FRIDAY

1 .0000E+00 2 .0000E+00 3 .0000E+00 4 .0000E+00 5 .0000E+00 6
.0000E+00 7 .0000E+00 8 .1000E+01
9 .1000E+01 10 .1000E+01 11 .1000E+01 12 .1000E+01 13 .1000E+01 14
.1000E+01 15 .1000E+01 16 .0000E+00
17 .0000E+00 18 .0000E+00 19 .0000E+00 20 .0000E+00 21 .0000E+00 22
.0000E+00 23 .0000E+00 24 .0000E+00

DAY OF WEEK = SATURDAY

1 .0000E+00 2 .0000E+00 3 .0000E+00 4 .0000E+00 5 .0000E+00 6
.0000E+00 7 .0000E+00 8 .0000E+00
9 .0000E+00 10 .0000E+00 11 .0000E+00 12 .0000E+00 13 .0000E+00 14
.0000E+00 15 .0000E+00 16 .0000E+00
17 .0000E+00 18 .0000E+00 19 .0000E+00 20 .0000E+00 21 .0000E+00 22
.0000E+00 23 .0000E+00 24 .0000E+00

DAY OF WEEK = SUNDAY

1 .0000E+00 2 .0000E+00 3 .0000E+00 4 .0000E+00 5 .0000E+00 6
.0000E+00 7 .0000E+00 8 .0000E+00
9 .0000E+00 10 .0000E+00 11 .0000E+00 12 .0000E+00 13 .0000E+00 14
.0000E+00 15 .0000E+00 16 .0000E+00
17 .0000E+00 18 .0000E+00 19 .0000E+00 20 .0000E+00 21 .0000E+00 22
.0000E+00 23 .0000E+00 24 .0000E+00

* SOURCE EMISSION RATE SCALARS WHICH VARY DIURNALLY AND BY DAY OF WEEK (HRDOW7) *

SOURCE ID = L0000171 ; SOURCE TYPE = VOLUME :

HOUR	SCALAR	HOUR	SCALAR	HOUR	SCALAR	HOUR	SCALAR	HOUR	SCALAR	HOUR	SCALAR

DAY OF WEEK = MONDAY

1 .0000E+00 2 .0000E+00 3 .0000E+00 4 .0000E+00 5 .0000E+00 6
.0000E+00 7 .0000E+00 8 .1000E+01
9 .1000E+01 10 .1000E+01 11 .1000E+01 12 .1000E+01 13 .1000E+01 14
.1000E+01 15 .1000E+01 16 .0000E+00
17 .0000E+00 18 .0000E+00 19 .0000E+00 20 .0000E+00 21 .0000E+00 22
.0000E+00 23 .0000E+00 24 .0000E+00

DAY OF WEEK = TUESDAY

1 .0000E+00 2 .0000E+00 3 .0000E+00 4 .0000E+00 5 .0000E+00 6
.0000E+00 7 .0000E+00 8 .1000E+01
9 .1000E+01 10 .1000E+01 11 .1000E+01 12 .1000E+01 13 .1000E+01 14
.1000E+01 15 .1000E+01 16 .0000E+00
17 .0000E+00 18 .0000E+00 19 .0000E+00 20 .0000E+00 21 .0000E+00 22
.0000E+00 23 .0000E+00 24 .0000E+00

DAY OF WEEK = WEDNESDY

1 .0000E+00 2 .0000E+00 3 .0000E+00 4 .0000E+00 5 .0000E+00 6
.0000E+00 7 .0000E+00 8 .1000E+01
9 .1000E+01 10 .1000E+01 11 .1000E+01 12 .1000E+01 13 .1000E+01 14
.1000E+01 15 .1000E+01 16 .0000E+00
17 .0000E+00 18 .0000E+00 19 .0000E+00 20 .0000E+00 21 .0000E+00 22
.0000E+00 23 .0000E+00 24 .0000E+00

DAY OF WEEK = THURSDAY

1 .0000E+00 2 .0000E+00 3 .0000E+00 4 .0000E+00 5 .0000E+00 6

* SOURCE EMISSION RATE SCALARS WHICH VARY DIURNALLY AND BY DAY OF WEEK (HRDOW7) *

SOURCE ID = L0000172 ; SOURCE TYPE = VOLUME :

HOUR	SCALAR	HOUR	SCALAR	HOUR	SCALAR	HOUR	SCALAR	HOUR	SCALAR	HOUR	SCALAR	HOUR	SCALAR

DAY OF WEEK = MONDAY

1 .0000E+00 2 .0000E+00 3 .0000E+00 4 .0000E+00 5 .0000E+00 6
.0000E+00 7 .0000E+00 8 .1000E+01
9 .1000E+01 10 .1000E+01 11 .1000E+01 12 .1000E+01 13 .1000E+01 14
.1000E+01 15 .1000E+01 16 .0000E+00
17 .0000E+00 18 .0000E+00 19 .0000E+00 20 .0000E+00 21 .0000E+00 22
.0000E+00 23 .0000E+00 24 .0000E+00

DAY OF WEEK = TUESDAY

1 .0000E+00 2 .0000E+00 3 .0000E+00 4 .0000E+00 5 .0000E+00 6
.0000E+00 7 .0000E+00 8 .1000E+01
9 .1000E+01 10 .1000E+01 11 .1000E+01 12 .1000E+01 13 .1000E+01 14
.1000E+01 15 .1000E+01 16 .0000E+00
17 .0000E+00 18 .0000E+00 19 .0000E+00 20 .0000E+00 21 .0000E+00 22
.0000E+00 23 .0000E+00 24 .0000E+00

DAY OF WEEK = WEDNESDY

1 .0000E+00 2 .0000E+00 3 .0000E+00 4 .0000E+00 5 .0000E+00 6
.0000E+00 7 .0000E+00 8 .1000E+01
9 .1000E+01 10 .1000E+01 11 .1000E+01 12 .1000E+01 13 .1000E+01 14
.1000E+01 15 .1000E+01 16 .0000E+00
17 .0000E+00 18 .0000E+00 19 .0000E+00 20 .0000E+00 21 .0000E+00 22
.0000E+00 23 .0000E+00 24 .0000E+00

DAY OF WEEK = THURSDAY

1 .0000E+00 2 .0000E+00 3 .0000E+00 4 .0000E+00 5 .0000E+00 6
.0000E+00 7 .0000E+00 8 .1000E+01

* SOURCE EMISSION RATE SCALARS WHICH VARY DIURNALLY AND BY DAY OF WEEK (HRDOW7) *

SOURCE ID = L0000173 ; SOURCE TYPE = VOLUME :

HOUR	SCALAR	HOUR	SCALAR	HOUR	SCALAR	HOUR	SCALAR	HOUR	SCALAR	HOUR	SCALAR	HOUR	SCALAR

DAY OF WEEK = MONDAY

1	.0000E+00	2	.0000E+00	3	.0000E+00	4	.0000E+00	5	.0000E+00	6	.0000E+00	7	.0000E+00
8	.1000E+01	9	.1000E+01	10	.1000E+01	11	.1000E+01	12	.1000E+01	13	.1000E+01	14	.1000E+01
15	.1000E+01	16	.0000E+00	17	.0000E+00	18	.0000E+00	19	.0000E+00	20	.0000E+00	21	.0000E+00
22	.0000E+00	23	.0000E+00	24	.0000E+00								

DAY OF WEEK = TUESDAY

1	.0000E+00	2	.0000E+00	3	.0000E+00	4	.0000E+00	5	.0000E+00	6	.0000E+00	7	.0000E+00
8	.1000E+01	9	.1000E+01	10	.1000E+01	11	.1000E+01	12	.1000E+01	13	.1000E+01	14	.1000E+01
15	.1000E+01	16	.0000E+00	17	.0000E+00	18	.0000E+00	19	.0000E+00	20	.0000E+00	21	.0000E+00
22	.0000E+00	23	.0000E+00	24	.0000E+00								

DAY OF WEEK = WEDNESDY

1	.0000E+00	2	.0000E+00	3	.0000E+00	4	.0000E+00	5	.0000E+00	6	.0000E+00	7	.0000E+00
8	.1000E+01	9	.1000E+01	10	.1000E+01	11	.1000E+01	12	.1000E+01	13	.1000E+01	14	.1000E+01
15	.1000E+01	16	.0000E+00	17	.0000E+00	18	.0000E+00	19	.0000E+00	20	.0000E+00	21	.0000E+00
22	.0000E+00	23	.0000E+00	24	.0000E+00								

DAY OF WEEK = THURSDAY

1	.0000E+00	2	.0000E+00	3	.0000E+00	4	.0000E+00	5	.0000E+00	6	.0000E+00	7	.0000E+00
8	.1000E+01	9	.1000E+01	10	.1000E+01	11	.1000E+01	12	.1000E+01	13	.1000E+01	14	.1000E+01
15	.1000E+01	16	.0000E+00	17	.0000E+00	18	.0000E+00	19	.0000E+00	20	.0000E+00	21	.0000E+00
22	.0000E+00	23	.0000E+00	24	.0000E+00								

DAY OF WEEK = FRIDAY

1	.0000E+00	2	.0000E+00	3	.0000E+00	4	.0000E+00	5	.0000E+00	6	.0000E+00	7	.0000E+00
8	.1000E+01	9	.1000E+01	10	.1000E+01	11	.1000E+01	12	.1000E+01	13	.1000E+01	14	.1000E+01
15	.1000E+01	16	.0000E+00	17	.0000E+00	18	.0000E+00	19	.0000E+00	20	.0000E+00	21	.0000E+00
22	.0000E+00	23	.0000E+00	24	.0000E+00								

DAY OF WEEK = SATURDAY

1	.0000E+00	2	.0000E+00	3	.0000E+00	4	.0000E+00	5	.0000E+00	6	.0000E+00	7	.0000E+00
8	.0000E+00	9	.0000E+00	10	.0000E+00	11	.0000E+00	12	.0000E+00	13	.0000E+00	14	.0000E+00
15	.0000E+00	16	.0000E+00	17	.0000E+00	18	.0000E+00	19	.0000E+00	20	.0000E+00	21	.0000E+00
22	.0000E+00	23	.0000E+00	24	.0000E+00								

DAY OF WEEK = SUNDAY

1	.0000E+00	2	.0000E+00	3	.0000E+00	4	.0000E+00	5	.0000E+00	6	.0000E+00	7	.0000E+00
8	.0000E+00	9	.0000E+00	10	.0000E+00	11	.0000E+00	12	.0000E+00	13	.0000E+00	14	.0000E+00
15	.0000E+00	16	.0000E+00	17	.0000E+00	18	.0000E+00	19	.0000E+00	20	.0000E+00	21	.0000E+00
22	.0000E+00	23	.0000E+00	24	.0000E+00								

.1000E+01 15 .1000E+01 16 .0000E+00
17 .0000E+00 18 .0000E+00 19 .0000E+00 20 .0000E+00 21 .0000E+00 22
.0000E+00 23 .0000E+00 24 .0000E+00

DAY OF WEEK = FRIDAY

1 .0000E+00 2 .0000E+00 3 .0000E+00 4 .0000E+00 5 .0000E+00 6
.0000E+00 7 .0000E+00 8 .1000E+01
9 .1000E+01 10 .1000E+01 11 .1000E+01 12 .1000E+01 13 .1000E+01 14
.1000E+01 15 .1000E+01 16 .0000E+00
17 .0000E+00 18 .0000E+00 19 .0000E+00 20 .0000E+00 21 .0000E+00 22
.0000E+00 23 .0000E+00 24 .0000E+00

DAY OF WEEK = SATURDAY

1 .0000E+00 2 .0000E+00 3 .0000E+00 4 .0000E+00 5 .0000E+00 6
.0000E+00 7 .0000E+00 8 .0000E+00
9 .0000E+00 10 .0000E+00 11 .0000E+00 12 .0000E+00 13 .0000E+00 14
.0000E+00 15 .0000E+00 16 .0000E+00
17 .0000E+00 18 .0000E+00 19 .0000E+00 20 .0000E+00 21 .0000E+00 22
.0000E+00 23 .0000E+00 24 .0000E+00

DAY OF WEEK = SUNDAY

1 .0000E+00 2 .0000E+00 3 .0000E+00 4 .0000E+00 5 .0000E+00 6
.0000E+00 7 .0000E+00 8 .0000E+00
9 .0000E+00 10 .0000E+00 11 .0000E+00 12 .0000E+00 13 .0000E+00 14
.0000E+00 15 .0000E+00 16 .0000E+00
17 .0000E+00 18 .0000E+00 19 .0000E+00 20 .0000E+00 21 .0000E+00 22
.0000E+00 23 .0000E+00 24 .0000E+00

*** MODELOPTs: RegDFAULT CONC ELEV URBAN ADJ_U*

* SOURCE EMISSION RATE SCALARS WHICH VARY DIURNALLY AND BY DAY OF WEEK (HRDOW7) *

SOURCE ID = L0000174 ; SOURCE TYPE = VOLUME :

HOUR SCALAR HOUR SCALAR HOUR SCALAR HOUR SCALAR HOUR SCALAR HOUR SCALAR HOUR SCALAR HOUR SCALAR

- - - -

17 .0000E+00 18 .0000E+00 19 .0000E+00 20 .0000E+00 21 .0000E+00 22 .0000E+00 23 .0000E+00 24 .0000E+00

DAY OF WEEK = FRIDAY

1 .0000E+00 2 .0000E+00 3 .0000E+00 4 .0000E+00 5 .0000E+00 6 .0000E+00 7 .0000E+00 8 .1000E+01

9 .1000E+01 10 .1000E+01 11 .1000E+01 12 .1000E+01 13 .1000E+01 14 .1000E+01 15 .1000E+01 16 .0000E+00

17 .0000E+00 18 .0000E+00 19 .0000E+00 20 .0000E+00 21 .0000E+00 22 .0000E+00 23 .0000E+00 24 .0000E+00

DAY OF WEEK = SATURDAY

1 .0000E+00 2 .0000E+00 3 .0000E+00 4 .0000E+00 5 .0000E+00 6 .0000E+00 7 .0000E+00 8 .0000E+00

9 .0000E+00 10 .0000E+00 11 .0000E+00 12 .0000E+00 13 .0000E+00 14 .0000E+00 15 .0000E+00 16 .0000E+00

17 .0000E+00 18 .0000E+00 19 .0000E+00 20 .0000E+00 21 .0000E+00 22 .0000E+00 23 .0000E+00 24 .0000E+00

DAY OF WEEK = SUNDAY

1 .0000E+00 2 .0000E+00 3 .0000E+00 4 .0000E+00 5 .0000E+00 6 .0000E+00 7 .0000E+00 8 .0000E+00

9 .0000E+00 10 .0000E+00 11 .0000E+00 12 .0000E+00 13 .0000E+00 14 .0000E+00 15 .0000E+00 16 .0000E+00

17 .0000E+00 18 .0000E+00 19 .0000E+00 20 .0000E+00 21 .0000E+00 22 .0000E+00 23 .0000E+00 24 .0000E+00

*** MODELOPTs: RegDFAULT CONC ELEV URBAN ADJ_U*

* SOURCE EMISSION RATE SCALARS WHICH VARY DIURNALLY AND BY DAY OF WEEK (HRDOW7) *

SOURCE ID = L0000175 ; SOURCE TYPE = VOLUME :

HOUR SCALAR HOUR SCALAR HOUR SCALAR HOUR SCALAR HOUR SCALAR HOUR SCALAR HOUR SCALAR HOUR SCALAR

- - - -

DAY OF WEEK = FRIDAY

1 .0000E+00 2 .0000E+00 3 .0000E+00 4 .0000E+00 5 .0000E+00 6 .0000E+00 7 .0000E+00 8 .1000E+01
9 .1000E+01 10 .1000E+01 11 .1000E+01 12 .1000E+01 13 .1000E+01 14 .1000E+01 15 .1000E+01 16 .0000E+00
17 .0000E+00 18 .0000E+00 19 .0000E+00 20 .0000E+00 21 .0000E+00 22 .0000E+00 23 .0000E+00 24 .0000E+00

DAY OF WEEK = SATURDAY

1 .0000E+00 2 .0000E+00 3 .0000E+00 4 .0000E+00 5 .0000E+00 6 .0000E+00 7 .0000E+00 8 .0000E+00
9 .0000E+00 10 .0000E+00 11 .0000E+00 12 .0000E+00 13 .0000E+00 14 .0000E+00 15 .0000E+00 16 .0000E+00
17 .0000E+00 18 .0000E+00 19 .0000E+00 20 .0000E+00 21 .0000E+00 22 .0000E+00 23 .0000E+00 24 .0000E+00

DAY OF WEEK = SUNDAY

1 .0000E+00 2 .0000E+00 3 .0000E+00 4 .0000E+00 5 .0000E+00 6 .0000E+00 7 .0000E+00 8 .0000E+00
9 .0000E+00 10 .0000E+00 11 .0000E+00 12 .0000E+00 13 .0000E+00 14 .0000E+00 15 .0000E+00 16 .0000E+00
17 .0000E+00 18 .0000E+00 19 .0000E+00 20 .0000E+00 21 .0000E+00 22 .0000E+00 23 .0000E+00 24 .0000E+00

*** MODELOPTs: RegDFAULT CONC ELEV URBAN ADJ_U*

* SOURCE EMISSION RATE SCALARS WHICH VARY DIURNALLY AND BY DAY OF WEEK (HRDOW7) *

SOURCE ID = L0000176 ; SOURCE TYPE = VOLUME :

HOUR SCALAR HOUR SCALAR HOUR SCALAR HOUR SCALAR HOUR SCALAR HOUR SCALAR HOUR SCALAR HOUR SCALAR

- - - -

DAY OF WEEK = FRIDAY

1 .0000E+00 2 .0000E+00 3 .0000E+00 4 .0000E+00 5 .0000E+00 6 .0000E+00 7 .0000E+00 8 .1000E+01

9 .1000E+01 10 .1000E+01 11 .1000E+01 12 .1000E+01 13 .1000E+01 14 .1000E+01 15 .1000E+01 16 .0000E+00

17 .0000E+00 18 .0000E+00 19 .0000E+00 20 .0000E+00 21 .0000E+00 22 .0000E+00 23 .0000E+00 24 .0000E+00

DAY OF WEEK = SATURDAY

1 .0000E+00 2 .0000E+00 3 .0000E+00 4 .0000E+00 5 .0000E+00 6 .0000E+00 7 .0000E+00 8 .0000E+00

9 .0000E+00 10 .0000E+00 11 .0000E+00 12 .0000E+00 13 .0000E+00 14 .0000E+00 15 .0000E+00 16 .0000E+00

17 .0000E+00 18 .0000E+00 19 .0000E+00 20 .0000E+00 21 .0000E+00 22 .0000E+00 23 .0000E+00 24 .0000E+00

DAY OF WEEK = SUNDAY

1 .0000E+00 2 .0000E+00 3 .0000E+00 4 .0000E+00 5 .0000E+00 6 .0000E+00 7 .0000E+00 8 .0000E+00

9 .0000E+00 10 .0000E+00 11 .0000E+00 12 .0000E+00 13 .0000E+00 14 .0000E+00 15 .0000E+00 16 .0000E+00

17 .0000E+00 18 .0000E+00 19 .0000E+00 20 .0000E+00 21 .0000E+00 22 .0000E+00 23 .0000E+00 24 .0000E+00

*** MODELOPTs: RegDFAULT CONC ELEV URBAN ADJ_U*

* SOURCE EMISSION RATE SCALARS WHICH VARY DIURNALLY AND BY DAY OF WEEK (HRDOW7) *

SOURCE ID = L0000177 ; SOURCE TYPE = VOLUME :

HOUR SCALAR HOUR SCALAR HOUR SCALAR HOUR SCALAR HOUR SCALAR HOUR SCALAR HOUR SCALAR

- - - -

* SOURCE EMISSION RATE SCALARS WHICH VARY DIURNALLY AND BY DAY OF WEEK (HRDOW7) *

SOURCE ID = L0000178 ; SOURCE TYPE = VOLUME :

HOUR	SCALAR	HOUR	SCALAR	HOUR	SCALAR	HOUR	SCALAR	HOUR	SCALAR	HOUR	SCALAR	HOUR	SCALAR

DAY OF WEEK = MONDAY

1	.0000E+00	2	.0000E+00	3	.0000E+00	4	.0000E+00	5	.0000E+00	6	.0000E+00	7	.0000E+00
8	.1000E+01	9	.1000E+01	10	.1000E+01	11	.1000E+01	12	.1000E+01	13	.1000E+01	14	.1000E+01
15	.1000E+01	16	.0000E+00	17	.0000E+00	18	.0000E+00	19	.0000E+00	20	.0000E+00	21	.0000E+00
22	.0000E+00	23	.0000E+00	24	.0000E+00								

DAY OF WEEK = TUESDAY

1	.0000E+00	2	.0000E+00	3	.0000E+00	4	.0000E+00	5	.0000E+00	6	.0000E+00	7	.0000E+00
8	.1000E+01	9	.1000E+01	10	.1000E+01	11	.1000E+01	12	.1000E+01	13	.1000E+01	14	.1000E+01
15	.1000E+01	16	.0000E+00	17	.0000E+00	18	.0000E+00	19	.0000E+00	20	.0000E+00	21	.0000E+00
22	.0000E+00	23	.0000E+00	24	.0000E+00								

DAY OF WEEK = WEDNESDY

1	.0000E+00	2	.0000E+00	3	.0000E+00	4	.0000E+00	5	.0000E+00	6	.0000E+00	7	.0000E+00
8	.1000E+01	9	.1000E+01	10	.1000E+01	11	.1000E+01	12	.1000E+01	13	.1000E+01	14	.1000E+01
15	.1000E+01	16	.0000E+00	17	.0000E+00	18	.0000E+00	19	.0000E+00	20	.0000E+00	21	.0000E+00
22	.0000E+00	23	.0000E+00	24	.0000E+00								

DAY OF WEEK = THURSDAY

1	.0000E+00	2	.0000E+00	3	.0000E+00	4	.0000E+00	5	.0000E+00	6	.0000E+00	7	.0000E+00
8	.1000E+01	9	.1000E+01	10	.1000E+01	11	.1000E+01	12	.1000E+01	13	.1000E+01	14	.1000E+01
15	.1000E+01	16	.0000E+00	17	.0000E+00	18	.0000E+00	19	.0000E+00	20	.0000E+00	21	.0000E+00
22	.0000E+00	23	.0000E+00	24	.0000E+00								

DAY OF WEEK = FRIDAY

1	.0000E+00	2	.0000E+00	3	.0000E+00	4	.0000E+00	5	.0000E+00	6	.0000E+00	7	.0000E+00

.0000E+00 7 .0000E+00 8 .1000E+01
9 .1000E+01 10 .1000E+01 11 .1000E+01 12 .1000E+01 13 .1000E+01 14
.1000E+01 15 .1000E+01 16 .0000E+00
17 .0000E+00 18 .0000E+00 19 .0000E+00 20 .0000E+00 21 .0000E+00 22
.0000E+00 23 .0000E+00 24 .0000E+00

DAY OF WEEK = SATURDAY

1 .0000E+00 2 .0000E+00 3 .0000E+00 4 .0000E+00 5 .0000E+00 6
.0000E+00 7 .0000E+00 8 .0000E+00
9 .0000E+00 10 .0000E+00 11 .0000E+00 12 .0000E+00 13 .0000E+00 14
.0000E+00 15 .0000E+00 16 .0000E+00
17 .0000E+00 18 .0000E+00 19 .0000E+00 20 .0000E+00 21 .0000E+00 22
.0000E+00 23 .0000E+00 24 .0000E+00

DAY OF WEEK = SUNDAY

1 .0000E+00 2 .0000E+00 3 .0000E+00 4 .0000E+00 5 .0000E+00 6
.0000E+00 7 .0000E+00 8 .0000E+00
9 .0000E+00 10 .0000E+00 11 .0000E+00 12 .0000E+00 13 .0000E+00 14
.0000E+00 15 .0000E+00 16 .0000E+00
17 .0000E+00 18 .0000E+00 19 .0000E+00 20 .0000E+00 21 .0000E+00 22
.0000E+00 23 .0000E+00 24 .0000E+00

*** MODELOPTs: RegDFAULT CONC ELEV URBAN ADJ_U*

* SOURCE EMISSION RATE SCALARS WHICH VARY DIURNALLY AND BY DAY OF WEEK (HRDOW7) *

SOURCE ID = L0000179 ; SOURCE TYPE = VOLUME :

HOUR	SCALAR	HOUR	SCALAR	HOUR	SCALAR	HOUR	SCALAR	HOUR	SCALAR	HOUR	SCALAR	HOUR	SCALAR

DAY OF WEEK = MONDAY

1 .0000E+00 2 .0000E+00 3 .0000E+00 4 .0000E+00 5 .0000E+00 6
.0000E+00 7 .0000E+00 8 .1000E+01
9 .1000E+01 10 .1000E+01 11 .1000E+01 12 .1000E+01 13 .1000E+01 14
.1000E+01 15 .1000E+01 16 .0000E+00
17 .0000E+00 18 .0000E+00 19 .0000E+00 20 .0000E+00 21 .0000E+00 22
.0000E+00 23 .0000E+00 24 .0000E+00

DAY OF WEEK = TUESDAY

1 .0000E+00 2 .0000E+00 3 .0000E+00 4 .0000E+00 5 .0000E+00 6
.0000E+00 7 .0000E+00 8 .1000E+01
9 .1000E+01 10 .1000E+01 11 .1000E+01 12 .1000E+01 13 .1000E+01 14
.1000E+01 15 .1000E+01 16 .0000E+00
17 .0000E+00 18 .0000E+00 19 .0000E+00 20 .0000E+00 21 .0000E+00 22
.0000E+00 23 .0000E+00 24 .0000E+00

DAY OF WEEK = WEDNESDY

1 .0000E+00 2 .0000E+00 3 .0000E+00 4 .0000E+00 5 .0000E+00 6
.0000E+00 7 .0000E+00 8 .1000E+01
9 .1000E+01 10 .1000E+01 11 .1000E+01 12 .1000E+01 13 .1000E+01 14
.1000E+01 15 .1000E+01 16 .0000E+00
17 .0000E+00 18 .0000E+00 19 .0000E+00 20 .0000E+00 21 .0000E+00 22
.0000E+00 23 .0000E+00 24 .0000E+00

DAY OF WEEK = THURSDAY

1 .0000E+00 2 .0000E+00 3 .0000E+00 4 .0000E+00 5 .0000E+00 6
.0000E+00 7 .0000E+00 8 .1000E+01
9 .1000E+01 10 .1000E+01 11 .1000E+01 12 .1000E+01 13 .1000E+01 14
.1000E+01 15 .1000E+01 16 .0000E+00
17 .0000E+00 18 .0000E+00 19 .0000E+00 20 .0000E+00 21 .0000E+00 22
.0000E+00 23 .0000E+00 24 .0000E+00

DAY OF WEEK = FRIDAY

1 .0000E+00 2 .0000E+00 3 .0000E+00 4 .0000E+00 5 .0000E+00 6
.0000E+00 7 .0000E+00 8 .1000E+01

* SOURCE EMISSION RATE SCALARS WHICH VARY DIURNALLY AND BY DAY OF WEEK (HRDOW7) *

SOURCE ID = L0000180 ; SOURCE TYPE = VOLUME :

HOUR	SCALAR	HOUR	SCALAR	HOUR	SCALAR	HOUR	SCALAR	HOUR	SCALAR	HOUR	SCALAR	HOUR	SCALAR

DAY OF WEEK = MONDAY

1	.0000E+00	2	.0000E+00	3	.0000E+00	4	.0000E+00	5	.0000E+00	6	.0000E+00	7	.0000E+00
8	.1000E+01	9	.1000E+01	10	.1000E+01	11	.1000E+01	12	.1000E+01	13	.1000E+01	14	.1000E+01
15	.1000E+01	16	.0000E+00	17	.0000E+00	18	.0000E+00	19	.0000E+00	20	.0000E+00	21	.0000E+00
22	.0000E+00	23	.0000E+00	24	.0000E+00								

DAY OF WEEK = TUESDAY

1	.0000E+00	2	.0000E+00	3	.0000E+00	4	.0000E+00	5	.0000E+00	6	.0000E+00	7	.0000E+00
8	.1000E+01	9	.1000E+01	10	.1000E+01	11	.1000E+01	12	.1000E+01	13	.1000E+01	14	.1000E+01
15	.1000E+01	16	.0000E+00	17	.0000E+00	18	.0000E+00	19	.0000E+00	20	.0000E+00	21	.0000E+00
22	.0000E+00	23	.0000E+00	24	.0000E+00								

DAY OF WEEK = WEDNESDY

1	.0000E+00	2	.0000E+00	3	.0000E+00	4	.0000E+00	5	.0000E+00	6	.0000E+00	7	.0000E+00
8	.1000E+01	9	.1000E+01	10	.1000E+01	11	.1000E+01	12	.1000E+01	13	.1000E+01	14	.1000E+01
15	.1000E+01	16	.0000E+00	17	.0000E+00	18	.0000E+00	19	.0000E+00	20	.0000E+00	21	.0000E+00
22	.0000E+00	23	.0000E+00	24	.0000E+00								

DAY OF WEEK = THURSDAY

1	.0000E+00	2	.0000E+00	3	.0000E+00	4	.0000E+00	5	.0000E+00	6	.0000E+00	7	.0000E+00
8	.1000E+01	9	.1000E+01	10	.1000E+01	11	.1000E+01	12	.1000E+01	13	.1000E+01	14	.1000E+01
15	.1000E+01	16	.0000E+00	17	.0000E+00	18	.0000E+00	19	.0000E+00	20	.0000E+00	21	.0000E+00
22	.0000E+00	23	.0000E+00	24	.0000E+00								

DAY OF WEEK = FRIDAY

1	.0000E+00	2	.0000E+00	3	.0000E+00	4	.0000E+00	5	.0000E+00	6	.0000E+00	7	.0000E+00
8	.1000E+01	9	.1000E+01	10	.1000E+01	11	.1000E+01	12	.1000E+01	13	.1000E+01	14	.1000E+01

DAY OF WEEK = SATURDAY

1	.0000E+00	2	.0000E+00	3	.0000E+00	4	.0000E+00	5	.0000E+00	6	.0000E+00	7	.0000E+00
8	.0000E+00	9	.0000E+00	10	.0000E+00	11	.0000E+00	12	.0000E+00	13	.0000E+00	14	.0000E+00
15	.0000E+00	16	.0000E+00	17	.0000E+00	18	.0000E+00	19	.0000E+00	20	.0000E+00	21	.0000E+00
22	.0000E+00	23	.0000E+00	24	.0000E+00								

DAY OF WEEK = SUNDAY

1	.0000E+00	2	.0000E+00	3	.0000E+00	4	.0000E+00	5	.0000E+00	6	.0000E+00	7	.0000E+00
8	.0000E+00	9	.0000E+00	10	.0000E+00	11	.0000E+00	12	.0000E+00	13	.0000E+00	14	.0000E+00
15	.0000E+00	16	.0000E+00	17	.0000E+00	18	.0000E+00	19	.0000E+00	20	.0000E+00	21	.0000E+00
22	.0000E+00	23	.0000E+00	24	.0000E+00								

.1000E+01 15 .1000E+01 16 .0000E+00
17 .0000E+00 18 .0000E+00 19 .0000E+00 20 .0000E+00 21 .0000E+00 22
.0000E+00 23 .0000E+00 24 .0000E+00

DAY OF WEEK = SATURDAY

1 .0000E+00 2 .0000E+00 3 .0000E+00 4 .0000E+00 5 .0000E+00 6
.0000E+00 7 .0000E+00 8 .0000E+00
9 .0000E+00 10 .0000E+00 11 .0000E+00 12 .0000E+00 13 .0000E+00 14
.0000E+00 15 .0000E+00 16 .0000E+00
17 .0000E+00 18 .0000E+00 19 .0000E+00 20 .0000E+00 21 .0000E+00 22
.0000E+00 23 .0000E+00 24 .0000E+00

DAY OF WEEK = SUNDAY

1 .0000E+00 2 .0000E+00 3 .0000E+00 4 .0000E+00 5 .0000E+00 6
.0000E+00 7 .0000E+00 8 .0000E+00
9 .0000E+00 10 .0000E+00 11 .0000E+00 12 .0000E+00 13 .0000E+00 14
.0000E+00 15 .0000E+00 16 .0000E+00
17 .0000E+00 18 .0000E+00 19 .0000E+00 20 .0000E+00 21 .0000E+00 22
.0000E+00 23 .0000E+00 24 .0000E+00

*** MODELOPTs: RegDFAULT CONC ELEV URBAN ADJ_U*

* SOURCE EMISSION RATE SCALARS WHICH VARY DIURNALLY AND BY DAY OF WEEK (HRDOW7) *

SOURCE ID = L0000181 ; SOURCE TYPE = VOLUME :

HOUR	SCALAR	HOUR	SCALAR	HOUR	SCALAR	HOUR	SCALAR	HOUR	SCALAR	HOUR	SCALAR	HOUR	SCALAR

DAY OF WEEK = MONDAY

1 .0000E+00 2 .0000E+00 3 .0000E+00 4 .0000E+00 5 .0000E+00 6
.0000E+00 7 .0000E+00 8 .1000E+01
9 .1000E+01 10 .1000E+01 11 .1000E+01 12 .1000E+01 13 .1000E+01 14
.1000E+01 15 .1000E+01 16 .0000E+00
17 .0000E+00 18 .0000E+00 19 .0000E+00 20 .0000E+00 21 .0000E+00 22
.0000E+00 23 .0000E+00 24 .0000E+00

DAY OF WEEK = TUESDAY

1 .0000E+00 2 .0000E+00 3 .0000E+00 4 .0000E+00 5 .0000E+00 6
.0000E+00 7 .0000E+00 8 .1000E+01
9 .1000E+01 10 .1000E+01 11 .1000E+01 12 .1000E+01 13 .1000E+01 14
.1000E+01 15 .1000E+01 16 .0000E+00
17 .0000E+00 18 .0000E+00 19 .0000E+00 20 .0000E+00 21 .0000E+00 22
.0000E+00 23 .0000E+00 24 .0000E+00

DAY OF WEEK = WEDNESDY

1 .0000E+00 2 .0000E+00 3 .0000E+00 4 .0000E+00 5 .0000E+00 6
.0000E+00 7 .0000E+00 8 .1000E+01
9 .1000E+01 10 .1000E+01 11 .1000E+01 12 .1000E+01 13 .1000E+01 14
.1000E+01 15 .1000E+01 16 .0000E+00
17 .0000E+00 18 .0000E+00 19 .0000E+00 20 .0000E+00 21 .0000E+00 22
.0000E+00 23 .0000E+00 24 .0000E+00

DAY OF WEEK = THURSDAY

1 .0000E+00 2 .0000E+00 3 .0000E+00 4 .0000E+00 5 .0000E+00 6
.0000E+00 7 .0000E+00 8 .1000E+01
9 .1000E+01 10 .1000E+01 11 .1000E+01 12 .1000E+01 13 .1000E+01 14
.1000E+01 15 .1000E+01 16 .0000E+00
17 .0000E+00 18 .0000E+00 19 .0000E+00 20 .0000E+00 21 .0000E+00 22
.0000E+00 23 .0000E+00 24 .0000E+00

DAY OF WEEK = FRIDAY

1 .0000E+00 2 .0000E+00 3 .0000E+00 4 .0000E+00 5 .0000E+00 6
.0000E+00 7 .0000E+00 8 .1000E+01
9 .1000E+01 10 .1000E+01 11 .1000E+01 12 .1000E+01 13 .1000E+01 14
.1000E+01 15 .1000E+01 16 .0000E+00

17 .0000E+00 18 .0000E+00 19 .0000E+00 20 .0000E+00 21 .0000E+00 22 .0000E+00 23 .0000E+00 24 .0000E+00

DAY OF WEEK = SATURDAY

1 .0000E+00 2 .0000E+00 3 .0000E+00 4 .0000E+00 5 .0000E+00 6 .0000E+00 7 .0000E+00 8 .0000E+00

9 .0000E+00 10 .0000E+00 11 .0000E+00 12 .0000E+00 13 .0000E+00 14 .0000E+00 15 .0000E+00 16 .0000E+00

17 .0000E+00 18 .0000E+00 19 .0000E+00 20 .0000E+00 21 .0000E+00 22 .0000E+00 23 .0000E+00 24 .0000E+00

DAY OF WEEK = SUNDAY

1 .0000E+00 2 .0000E+00 3 .0000E+00 4 .0000E+00 5 .0000E+00 6 .0000E+00 7 .0000E+00 8 .0000E+00

9 .0000E+00 10 .0000E+00 11 .0000E+00 12 .0000E+00 13 .0000E+00 14 .0000E+00 15 .0000E+00 16 .0000E+00

17 .0000E+00 18 .0000E+00 19 .0000E+00 20 .0000E+00 21 .0000E+00 22 .0000E+00 23 .0000E+00 24 .0000E+00

* SOURCE EMISSION RATE SCALARS WHICH VARY DIURNALLY AND BY DAY OF WEEK (HRDOW7) *

SOURCE ID = L0000182 ; SOURCE TYPE = VOLUME :

HOUR	SCALAR	HOUR	SCALAR	HOUR	SCALAR	HOUR	SCALAR	HOUR	SCALAR	HOUR	SCALAR	HOUR	SCALAR	HOUR	SCALAR

DAY OF WEEK = MONDAY

1 .0000E+00 2 .0000E+00 3 .0000E+00 4 .0000E+00 5 .0000E+00 6 .0000E+00 7 .0000E+00 8 .1000E+01

9 .1000E+01 10 .1000E+01 11 .1000E+01 12 .1000E+01 13 .1000E+01 14 .1000E+01 15 .1000E+01 16 .0000E+00

17 .0000E+00 18 .0000E+00 19 .0000E+00 20 .0000E+00 21 .0000E+00 22 .0000E+00 23 .0000E+00 24 .0000E+00

DAY OF WEEK = TUESDAY

1 .0000E+00 2 .0000E+00 3 .0000E+00 4 .0000E+00 5 .0000E+00 6 .0000E+00 7 .0000E+00 8 .1000E+01

9 .1000E+01 10 .1000E+01 11 .1000E+01 12 .1000E+01 13 .1000E+01 14 .1000E+01 15 .1000E+01 16 .0000E+00

17 .0000E+00 18 .0000E+00 19 .0000E+00 20 .0000E+00 21 .0000E+00 22 .0000E+00 23 .0000E+00 24 .0000E+00

DAY OF WEEK = WEDNESDY

1 .0000E+00 2 .0000E+00 3 .0000E+00 4 .0000E+00 5 .0000E+00 6 .0000E+00 7 .0000E+00 8 .1000E+01

9 .1000E+01 10 .1000E+01 11 .1000E+01 12 .1000E+01 13 .1000E+01 14 .1000E+01 15 .1000E+01 16 .0000E+00

17 .0000E+00 18 .0000E+00 19 .0000E+00 20 .0000E+00 21 .0000E+00 22 .0000E+00 23 .0000E+00 24 .0000E+00

DAY OF WEEK = THURSDAY

1 .0000E+00 2 .0000E+00 3 .0000E+00 4 .0000E+00 5 .0000E+00 6 .0000E+00 7 .0000E+00 8 .1000E+01

9 .1000E+01 10 .1000E+01 11 .1000E+01 12 .1000E+01 13 .1000E+01 14 .1000E+01 15 .1000E+01 16 .0000E+00

17 .0000E+00 18 .0000E+00 19 .0000E+00 20 .0000E+00 21 .0000E+00 22 .0000E+00 23 .0000E+00 24 .0000E+00

DAY OF WEEK = FRIDAY

1 .0000E+00 2 .0000E+00 3 .0000E+00 4 .0000E+00 5 .0000E+00 6 .0000E+00 7 .0000E+00 8 .1000E+01

9 .1000E+01 10 .1000E+01 11 .1000E+01 12 .1000E+01 13 .1000E+01 14 .1000E+01 15 .1000E+01 16 .0000E+00

17 .0000E+00 18 .0000E+00 19 .0000E+00 20 .0000E+00 21 .0000E+00 22

DAY OF WEEK = SATURDAY

1 .0000E+00 2 .0000E+00 3 .0000E+00 4 .0000E+00 5 .0000E+00 6 .0000E+00 7 .0000E+00 8 .0000E+00
9 .0000E+00 10 .0000E+00 11 .0000E+00 12 .0000E+00 13 .0000E+00 14 .0000E+00 15 .0000E+00 16 .0000E+00
17 .0000E+00 18 .0000E+00 19 .0000E+00 20 .0000E+00 21 .0000E+00 22 .0000E+00 23 .0000E+00 24 .0000E+00

DAY OF WEEK = SUNDAY

1 .0000E+00 2 .0000E+00 3 .0000E+00 4 .0000E+00 5 .0000E+00 6 .0000E+00 7 .0000E+00 8 .0000E+00
9 .0000E+00 10 .0000E+00 11 .0000E+00 12 .0000E+00 13 .0000E+00 14 .0000E+00 15 .0000E+00 16 .0000E+00
17 .0000E+00 18 .0000E+00 19 .0000E+00 20 .0000E+00 21 .0000E+00 22 .0000E+00 23 .0000E+00 24 .0000E+00

* SOURCE EMISSION RATE SCALARS WHICH VARY DIURNALLY AND BY DAY OF WEEK (HRDOW7) *

SOURCE ID = L0000183 ; SOURCE TYPE = VOLUME :

HOUR SCALAR HOUR SCALAR HOUR SCALAR HOUR SCALAR HOUR SCALAR HOUR SCALAR HOUR SCALAR HOUR SCALAR

DAY OF WEEK = MONDAY

1 .0000E+00 2 .0000E+00 3 .0000E+00 4 .0000E+00 5 .0000E+00 6 .0000E+00 7 .0000E+00 8 .1000E+01
9 .1000E+01 10 .1000E+01 11 .1000E+01 12 .1000E+01 13 .1000E+01 14 .1000E+01 15 .1000E+01 16 .0000E+00
17 .0000E+00 18 .0000E+00 19 .0000E+00 20 .0000E+00 21 .0000E+00 22 .0000E+00 23 .0000E+00 24 .0000E+00

DAY OF WEEK = TUESDAY

1 .0000E+00 2 .0000E+00 3 .0000E+00 4 .0000E+00 5 .0000E+00 6 .0000E+00 7 .0000E+00 8 .1000E+01
9 .1000E+01 10 .1000E+01 11 .1000E+01 12 .1000E+01 13 .1000E+01 14 .1000E+01 15 .1000E+01 16 .0000E+00
17 .0000E+00 18 .0000E+00 19 .0000E+00 20 .0000E+00 21 .0000E+00 22 .0000E+00 23 .0000E+00 24 .0000E+00

DAY OF WEEK = WEDNESDY

1 .0000E+00 2 .0000E+00 3 .0000E+00 4 .0000E+00 5 .0000E+00 6 .0000E+00 7 .0000E+00 8 .1000E+01
9 .1000E+01 10 .1000E+01 11 .1000E+01 12 .1000E+01 13 .1000E+01 14 .1000E+01 15 .1000E+01 16 .0000E+00
17 .0000E+00 18 .0000E+00 19 .0000E+00 20 .0000E+00 21 .0000E+00 22 .0000E+00 23 .0000E+00 24 .0000E+00

DAY OF WEEK = THURSDAY

1 .0000E+00 2 .0000E+00 3 .0000E+00 4 .0000E+00 5 .0000E+00 6 .0000E+00 7 .0000E+00 8 .1000E+01
9 .1000E+01 10 .1000E+01 11 .1000E+01 12 .1000E+01 13 .1000E+01 14 .1000E+01 15 .1000E+01 16 .0000E+00
17 .0000E+00 18 .0000E+00 19 .0000E+00 20 .0000E+00 21 .0000E+00 22 .0000E+00 23 .0000E+00 24 .0000E+00

DAY OF WEEK = FRIDAY

1 .0000E+00 2 .0000E+00 3 .0000E+00 4 .0000E+00 5 .0000E+00 6 .0000E+00 7 .0000E+00 8 .1000E+01
9 .1000E+01 10 .1000E+01 11 .1000E+01 12 .1000E+01 13 .1000E+01 14 .1000E+01 15 .1000E+01 16 .0000E+00
17 .0000E+00 18 .0000E+00 19 .0000E+00 20 .0000E+00 21 .0000E+00 22 .0000E+00 23 .0000E+00 24 .0000E+00

DAY OF WEEK = SATURDAY
1 .0000E+00 2 .0000E+00 3 .0000E+00 4 .0000E+00 5 .0000E+00 6
.0000E+00 7 .0000E+00 8 .0000E+00
9 .0000E+00 10 .0000E+00 11 .0000E+00 12 .0000E+00 13 .0000E+00 14
.0000E+00 15 .0000E+00 16 .0000E+00
17 .0000E+00 18 .0000E+00 19 .0000E+00 20 .0000E+00 21 .0000E+00 22
.0000E+00 23 .0000E+00 24 .0000E+00
DAY OF WEEK = SUNDAY
1 .0000E+00 2 .0000E+00 3 .0000E+00 4 .0000E+00 5 .0000E+00 6
.0000E+00 7 .0000E+00 8 .0000E+00
9 .0000E+00 10 .0000E+00 11 .0000E+00 12 .0000E+00 13 .0000E+00 14
.0000E+00 15 .0000E+00 16 .0000E+00
17 .0000E+00 18 .0000E+00 19 .0000E+00 20 .0000E+00 21 .0000E+00 22
.0000E+00 23 .0000E+00 24 .0000E+00

*** MODELOPTs: RegDFAULT CONC ELEV URBAN ADJ_U*

* SOURCE EMISSION RATE SCALARS WHICH VARY DIURNALLY AND BY DAY OF WEEK (HRDOW7) *

SOURCE ID = L0000184 ; SOURCE TYPE = VOLUME :
HOUR SCALAR HOUR SCALAR HOUR SCALAR HOUR SCALAR HOUR SCALAR HOUR SCALAR HOUR SCALAR HOUR SCALAR
- - - -

1 .0000E+00 2 .0000E+00 3 .0000E+00 4 .0000E+00 5 .0000E+00 6
.0000E+00 7 .0000E+00 8 .0000E+00
9 .0000E+00 10 .0000E+00 11 .0000E+00 12 .0000E+00 13 .0000E+00 14
.0000E+00 15 .0000E+00 16 .0000E+00
17 .0000E+00 18 .0000E+00 19 .0000E+00 20 .0000E+00 21 .0000E+00 22
.0000E+00 23 .0000E+00 24 .0000E+00

DAY OF WEEK = SUNDAY

1 .0000E+00 2 .0000E+00 3 .0000E+00 4 .0000E+00 5 .0000E+00 6
.0000E+00 7 .0000E+00 8 .0000E+00
9 .0000E+00 10 .0000E+00 11 .0000E+00 12 .0000E+00 13 .0000E+00 14
.0000E+00 15 .0000E+00 16 .0000E+00
17 .0000E+00 18 .0000E+00 19 .0000E+00 20 .0000E+00 21 .0000E+00 22
.0000E+00 23 .0000E+00 24 .0000E+00

* SOURCE EMISSION RATE SCALARS WHICH VARY DIURNALLY AND BY DAY OF WEEK (HRDOW7) *

SOURCE ID = L0000185 ; SOURCE TYPE = VOLUME :

HOUR SCALAR HOUR SCALAR HOUR SCALAR HOUR SCALAR HOUR SCALAR HOUR SCALAR HOUR SCALAR HOUR SCALAR

- - - -

* SOURCE EMISSION RATE SCALARS WHICH VARY DIURNALLY AND BY DAY OF WEEK (HRDOW7) *

SOURCE ID = L0000186 ; SOURCE TYPE = VOLUME :

HOUR	SCALAR	HOUR	SCALAR	HOUR	SCALAR	HOUR	SCALAR	HOUR	SCALAR	HOUR	SCALAR	HOUR	SCALAR	HOUR	SCALAR

DAY OF WEEK = MONDAY

1	.0000E+00	2	.0000E+00	3	.0000E+00	4	.0000E+00	5	.0000E+00	6	.0000E+00	7	.0000E+00	8	.1000E+01
9	.1000E+01	10	.1000E+01	11	.1000E+01	12	.1000E+01	13	.1000E+01	14	.1000E+01	15	.1000E+01	16	.0000E+00
17	.0000E+00	18	.0000E+00	19	.0000E+00	20	.0000E+00	21	.0000E+00	22	.0000E+00	23	.0000E+00	24	.0000E+00

DAY OF WEEK = TUESDAY

1	.0000E+00	2	.0000E+00	3	.0000E+00	4	.0000E+00	5	.0000E+00	6	.0000E+00	7	.0000E+00	8	.1000E+01
9	.1000E+01	10	.1000E+01	11	.1000E+01	12	.1000E+01	13	.1000E+01	14	.1000E+01	15	.1000E+01	16	.0000E+00
17	.0000E+00	18	.0000E+00	19	.0000E+00	20	.0000E+00	21	.0000E+00	22	.0000E+00	23	.0000E+00	24	.0000E+00

DAY OF WEEK = WEDNESDY

1	.0000E+00	2	.0000E+00	3	.0000E+00	4	.0000E+00	5	.0000E+00	6	.0000E+00	7	.0000E+00	8	.1000E+01
9	.1000E+01	10	.1000E+01	11	.1000E+01	12	.1000E+01	13	.1000E+01	14	.1000E+01	15	.1000E+01	16	.0000E+00
17	.0000E+00	18	.0000E+00	19	.0000E+00	20	.0000E+00	21	.0000E+00	22	.0000E+00	23	.0000E+00	24	.0000E+00

DAY OF WEEK = THURSDAY

1	.0000E+00	2	.0000E+00	3	.0000E+00	4	.0000E+00	5	.0000E+00	6	.0000E+00	7	.0000E+00	8	.1000E+01
9	.1000E+01	10	.1000E+01	11	.1000E+01	12	.1000E+01	13	.1000E+01	14	.1000E+01	15	.1000E+01	16	.0000E+00
17	.0000E+00	18	.0000E+00	19	.0000E+00	20	.0000E+00	21	.0000E+00	22	.0000E+00	23	.0000E+00	24	.0000E+00

DAY OF WEEK = FRIDAY

1	.0000E+00	2	.0000E+00	3	.0000E+00	4	.0000E+00	5	.0000E+00	6	.0000E+00	7	.0000E+00	8	.1000E+01
9	.1000E+01	10	.1000E+01	11	.1000E+01	12	.1000E+01	13	.1000E+01	14	.1000E+01	15	.1000E+01	16	.0000E+00
17	.0000E+00	18	.0000E+00	19	.0000E+00	20	.0000E+00	21	.0000E+00	22	.0000E+00	23	.0000E+00	24	.0000E+00

DAY OF WEEK = SATURDAY

1	.0000E+00	2	.0000E+00	3	.0000E+00	4	.0000E+00	5	.0000E+00	6	.0000E+00	7	.0000E+00	8	.0000E+00

* SOURCE EMISSION RATE SCALARS WHICH VARY DIURNALLY AND BY DAY OF WEEK (HRDOW7) *

SOURCE ID = L0000187 ; SOURCE TYPE = VOLUME :

HOUR	SCALAR	HOUR	SCALAR	HOUR	SCALAR	HOUR	SCALAR	HOUR	SCALAR	HOUR	SCALAR
HOUR	SCALAR	HOUR	SCALAR	HOUR	SCALAR						

DAY OF WEEK = MONDAY

1	.0000E+00	2	.0000E+00	3	.0000E+00	4	.0000E+00	5	.0000E+00	6	.0000E+00
7	.0000E+00	8	.1000E+01	9	.1000E+01	10	.1000E+01	11	.1000E+01	12	.1000E+01
13	.1000E+01	14	.1000E+01	15	.1000E+01	16	.0000E+00	17	.0000E+00	18	.0000E+00
19	.0000E+00	20	.0000E+00	21	.0000E+00	22	.0000E+00	23	.0000E+00	24	.0000E+00

DAY OF WEEK = TUESDAY

1	.0000E+00	2	.0000E+00	3	.0000E+00	4	.0000E+00	5	.0000E+00	6	.0000E+00
7	.0000E+00	8	.1000E+01	9	.1000E+01	10	.1000E+01	11	.1000E+01	12	.1000E+01
13	.1000E+01	14	.1000E+01	15	.1000E+01	16	.0000E+00	17	.0000E+00	18	.0000E+00
19	.0000E+00	20	.0000E+00	21	.0000E+00	22	.0000E+00	23	.0000E+00	24	.0000E+00

DAY OF WEEK = WEDNESDY

1	.0000E+00	2	.0000E+00	3	.0000E+00	4	.0000E+00	5	.0000E+00	6	.0000E+00
7	.0000E+00	8	.1000E+01	9	.1000E+01	10	.1000E+01	11	.1000E+01	12	.1000E+01
13	.1000E+01	14	.1000E+01	15	.1000E+01	16	.0000E+00	17	.0000E+00	18	.0000E+00
19	.0000E+00	20	.0000E+00	21	.0000E+00	22	.0000E+00	23	.0000E+00	24	.0000E+00

DAY OF WEEK = THURSDAY

1	.0000E+00	2	.0000E+00	3	.0000E+00	4	.0000E+00	5	.0000E+00	6	.0000E+00
7	.0000E+00	8	.1000E+01	9	.1000E+01	10	.1000E+01	11	.1000E+01	12	.1000E+01
13	.1000E+01	14	.1000E+01	15	.1000E+01	16	.0000E+00	17	.0000E+00	18	.0000E+00
19	.0000E+00	20	.0000E+00	21	.0000E+00	22	.0000E+00	23	.0000E+00	24	.0000E+00

DAY OF WEEK = FRIDAY

1	.0000E+00	2	.0000E+00	3	.0000E+00	4	.0000E+00	5	.0000E+00	6	.0000E+00
7	.0000E+00	8	.1000E+01	9	.1000E+01	10	.1000E+01	11	.1000E+01	12	.1000E+01
13	.1000E+01	14	.1000E+01	15	.1000E+01	16	.0000E+00	17	.0000E+00	18	.0000E+00
19	.0000E+00	20	.0000E+00	21	.0000E+00	22	.0000E+00	23	.0000E+00	24	.0000E+00

DAY OF WEEK = SATURDAY

1	.0000E+00	2	.0000E+00	3	.0000E+00	4	.0000E+00	5	.0000E+00	6	.0000E+00
7	.0000E+00	8	.0000E+00	9	.0000E+00	10	.0000E+00	11	.0000E+00	12	.0000E+00
13	.0000E+00	14	.0000E+00	15	.0000E+00	16	.0000E+00	17	.0000E+00	18	.0000E+00
19	.0000E+00	20	.0000E+00	21	.0000E+00	22	.0000E+00	23	.0000E+00	24	.0000E+00

DAY OF WEEK = SUNDAY

* SOURCE EMISSION RATE SCALARS WHICH VARY DIURNALLY AND BY DAY OF WEEK (HRDOW7) *

SOURCE ID = L0000188 ; SOURCE TYPE = VOLUME :

HOUR	SCALAR	HOUR	SCALAR	HOUR	SCALAR	HOUR	SCALAR	HOUR	SCALAR	HOUR	SCALAR	HOUR	SCALAR

DAY OF WEEK = MONDAY

1 .0000E+00 2 .0000E+00 3 .0000E+00 4 .0000E+00 5 .0000E+00 6
.0000E+00 7 .0000E+00 8 .1000E+01
9 .1000E+01 10 .1000E+01 11 .1000E+01 12 .1000E+01 13 .1000E+01 14
.1000E+01 15 .1000E+01 16 .0000E+00
17 .0000E+00 18 .0000E+00 19 .0000E+00 20 .0000E+00 21 .0000E+00 22
.0000E+00 23 .0000E+00 24 .0000E+00

DAY OF WEEK = TUESDAY

1 .0000E+00 2 .0000E+00 3 .0000E+00 4 .0000E+00 5 .0000E+00 6
.0000E+00 7 .0000E+00 8 .1000E+01
9 .1000E+01 10 .1000E+01 11 .1000E+01 12 .1000E+01 13 .1000E+01 14
.1000E+01 15 .1000E+01 16 .0000E+00
17 .0000E+00 18 .0000E+00 19 .0000E+00 20 .0000E+00 21 .0000E+00 22
.0000E+00 23 .0000E+00 24 .0000E+00

DAY OF WEEK = WEDNESDY

1 .0000E+00 2 .0000E+00 3 .0000E+00 4 .0000E+00 5 .0000E+00 6
.0000E+00 7 .0000E+00 8 .1000E+01
9 .1000E+01 10 .1000E+01 11 .1000E+01 12 .1000E+01 13 .1000E+01 14
.1000E+01 15 .1000E+01 16 .0000E+00
17 .0000E+00 18 .0000E+00 19 .0000E+00 20 .0000E+00 21 .0000E+00 22
.0000E+00 23 .0000E+00 24 .0000E+00

DAY OF WEEK = THURSDAY

1 .0000E+00 2 .0000E+00 3 .0000E+00 4 .0000E+00 5 .0000E+00 6
.0000E+00 7 .0000E+00 8 .1000E+01
9 .1000E+01 10 .1000E+01 11 .1000E+01 12 .1000E+01 13 .1000E+01 14
.1000E+01 15 .1000E+01 16 .0000E+00
17 .0000E+00 18 .0000E+00 19 .0000E+00 20 .0000E+00 21 .0000E+00 22
.0000E+00 23 .0000E+00 24 .0000E+00

DAY OF WEEK = FRIDAY

1 .0000E+00 2 .0000E+00 3 .0000E+00 4 .0000E+00 5 .0000E+00 6
.0000E+00 7 .0000E+00 8 .1000E+01
9 .1000E+01 10 .1000E+01 11 .1000E+01 12 .1000E+01 13 .1000E+01 14
.1000E+01 15 .1000E+01 16 .0000E+00
17 .0000E+00 18 .0000E+00 19 .0000E+00 20 .0000E+00 21 .0000E+00 22
.0000E+00 23 .0000E+00 24 .0000E+00

DAY OF WEEK = SATURDAY

1 .0000E+00 2 .0000E+00 3 .0000E+00 4 .0000E+00 5 .0000E+00 6
.0000E+00 7 .0000E+00 8 .0000E+00
9 .0000E+00 10 .0000E+00 11 .0000E+00 12 .0000E+00 13 .0000E+00 14
.0000E+00 15 .0000E+00 16 .0000E+00

17 .0000E+00 18 .0000E+00 19 .0000E+00 20 .0000E+00 21 .0000E+00 22 .0000E+00 23 .0000E+00 24 .0000E+00

DAY OF WEEK = SUNDAY

1 .0000E+00 2 .0000E+00 3 .0000E+00 4 .0000E+00 5 .0000E+00 6 .0000E+00 7 .0000E+00 8 .0000E+00

9 .0000E+00 10 .0000E+00 11 .0000E+00 12 .0000E+00 13 .0000E+00 14 .0000E+00 15 .0000E+00 16 .0000E+00

17 .0000E+00 18 .0000E+00 19 .0000E+00 20 .0000E+00 21 .0000E+00 22 .0000E+00 23 .0000E+00 24 .0000E+00

*** MODELOPTs: RegDFAULT CONC ELEV URBAN ADJ_U*

* SOURCE EMISSION RATE SCALARS WHICH VARY DIURNALLY AND BY DAY OF WEEK (HRDOW7) *

SOURCE ID = L0000189 ; SOURCE TYPE = VOLUME :

HOUR	SCALAR	HOUR	SCALAR	HOUR	SCALAR	HOUR	SCALAR	HOUR	SCALAR	HOUR	SCALAR	HOUR	SCALAR

DAY OF WEEK = MONDAY

1 .0000E+00 2 .0000E+00 3 .0000E+00 4 .0000E+00 5 .0000E+00 6 .0000E+00 7 .0000E+00 8 .1000E+01

9 .1000E+01 10 .1000E+01 11 .1000E+01 12 .1000E+01 13 .1000E+01 14 .1000E+01 15 .1000E+01 16 .0000E+00

17 .0000E+00 18 .0000E+00 19 .0000E+00 20 .0000E+00 21 .0000E+00 22 .0000E+00 23 .0000E+00 24 .0000E+00

DAY OF WEEK = TUESDAY

1 .0000E+00 2 .0000E+00 3 .0000E+00 4 .0000E+00 5 .0000E+00 6 .0000E+00 7 .0000E+00 8 .1000E+01

9 .1000E+01 10 .1000E+01 11 .1000E+01 12 .1000E+01 13 .1000E+01 14 .1000E+01 15 .1000E+01 16 .0000E+00

17 .0000E+00 18 .0000E+00 19 .0000E+00 20 .0000E+00 21 .0000E+00 22 .0000E+00 23 .0000E+00 24 .0000E+00

DAY OF WEEK = WEDNESDY

1 .0000E+00 2 .0000E+00 3 .0000E+00 4 .0000E+00 5 .0000E+00 6 .0000E+00 7 .0000E+00 8 .1000E+01

9 .1000E+01 10 .1000E+01 11 .1000E+01 12 .1000E+01 13 .1000E+01 14 .1000E+01 15 .1000E+01 16 .0000E+00

17 .0000E+00 18 .0000E+00 19 .0000E+00 20 .0000E+00 21 .0000E+00 22 .0000E+00 23 .0000E+00 24 .0000E+00

DAY OF WEEK = THURSDAY

1 .0000E+00 2 .0000E+00 3 .0000E+00 4 .0000E+00 5 .0000E+00 6 .0000E+00 7 .0000E+00 8 .1000E+01

9 .1000E+01 10 .1000E+01 11 .1000E+01 12 .1000E+01 13 .1000E+01 14 .1000E+01 15 .1000E+01 16 .0000E+00

17 .0000E+00 18 .0000E+00 19 .0000E+00 20 .0000E+00 21 .0000E+00 22 .0000E+00 23 .0000E+00 24 .0000E+00

DAY OF WEEK = FRIDAY

1 .0000E+00 2 .0000E+00 3 .0000E+00 4 .0000E+00 5 .0000E+00 6 .0000E+00 7 .0000E+00 8 .1000E+01

9 .1000E+01 10 .1000E+01 11 .1000E+01 12 .1000E+01 13 .1000E+01 14 .1000E+01 15 .1000E+01 16 .0000E+00

17 .0000E+00 18 .0000E+00 19 .0000E+00 20 .0000E+00 21 .0000E+00 22 .0000E+00 23 .0000E+00 24 .0000E+00

DAY OF WEEK = SATURDAY

1 .0000E+00 2 .0000E+00 3 .0000E+00 4 .0000E+00 5 .0000E+00 6 .0000E+00 7 .0000E+00 8 .0000E+00

9 .0000E+00 10 .0000E+00 11 .0000E+00 12 .0000E+00 13 .0000E+00 14 .0000E+00 15 .0000E+00 16 .0000E+00

17 .0000E+00 18 .0000E+00 19 .0000E+00 20 .0000E+00 21 .0000E+00 22

DAY OF WEEK = SUNDAY

1 .0000E+00 2 .0000E+00 3 .0000E+00 4 .0000E+00 5 .0000E+00 6 .0000E+00 7 .0000E+00 8 .0000E+00

9 .0000E+00 10 .0000E+00 11 .0000E+00 12 .0000E+00 13 .0000E+00 14 .0000E+00 15 .0000E+00 16 .0000E+00

17 .0000E+00 18 .0000E+00 19 .0000E+00 20 .0000E+00 21 .0000E+00 22 .0000E+00 23 .0000E+00 24 .0000E+00

* SOURCE EMISSION RATE SCALARS WHICH VARY DIURNALLY AND BY DAY OF WEEK (HRDOW7) *

SOURCE ID = L0000190 ; SOURCE TYPE = VOLUME :

HOUR	SCALAR	HOUR	SCALAR	HOUR	SCALAR	HOUR	SCALAR	HOUR	SCALAR	HOUR	SCALAR	HOUR	SCALAR

DAY OF WEEK = MONDAY

1 .0000E+00 2 .0000E+00 3 .0000E+00 4 .0000E+00 5 .0000E+00 6 .0000E+00 7 .0000E+00 8 .1000E+01

9 .1000E+01 10 .1000E+01 11 .1000E+01 12 .1000E+01 13 .1000E+01 14 .1000E+01 15 .1000E+01 16 .0000E+00

17 .0000E+00 18 .0000E+00 19 .0000E+00 20 .0000E+00 21 .0000E+00 22 .0000E+00 23 .0000E+00 24 .0000E+00

DAY OF WEEK = TUESDAY

1 .0000E+00 2 .0000E+00 3 .0000E+00 4 .0000E+00 5 .0000E+00 6 .0000E+00 7 .0000E+00 8 .1000E+01

9 .1000E+01 10 .1000E+01 11 .1000E+01 12 .1000E+01 13 .1000E+01 14 .1000E+01 15 .1000E+01 16 .0000E+00

17 .0000E+00 18 .0000E+00 19 .0000E+00 20 .0000E+00 21 .0000E+00 22 .0000E+00 23 .0000E+00 24 .0000E+00

DAY OF WEEK = WEDNESDY

1 .0000E+00 2 .0000E+00 3 .0000E+00 4 .0000E+00 5 .0000E+00 6 .0000E+00 7 .0000E+00 8 .1000E+01

9 .1000E+01 10 .1000E+01 11 .1000E+01 12 .1000E+01 13 .1000E+01 14 .1000E+01 15 .1000E+01 16 .0000E+00

17 .0000E+00 18 .0000E+00 19 .0000E+00 20 .0000E+00 21 .0000E+00 22 .0000E+00 23 .0000E+00 24 .0000E+00

DAY OF WEEK = THURSDAY

1 .0000E+00 2 .0000E+00 3 .0000E+00 4 .0000E+00 5 .0000E+00 6 .0000E+00 7 .0000E+00 8 .1000E+01

9 .1000E+01 10 .1000E+01 11 .1000E+01 12 .1000E+01 13 .1000E+01 14 .1000E+01 15 .1000E+01 16 .0000E+00

17 .0000E+00 18 .0000E+00 19 .0000E+00 20 .0000E+00 21 .0000E+00 22 .0000E+00 23 .0000E+00 24 .0000E+00

DAY OF WEEK = FRIDAY

1 .0000E+00 2 .0000E+00 3 .0000E+00 4 .0000E+00 5 .0000E+00 6 .0000E+00 7 .0000E+00 8 .1000E+01

9 .1000E+01 10 .1000E+01 11 .1000E+01 12 .1000E+01 13 .1000E+01 14 .1000E+01 15 .1000E+01 16 .0000E+00

17 .0000E+00 18 .0000E+00 19 .0000E+00 20 .0000E+00 21 .0000E+00 22 .0000E+00 23 .0000E+00 24 .0000E+00

DAY OF WEEK = SATURDAY

1 .0000E+00 2 .0000E+00 3 .0000E+00 4 .0000E+00 5 .0000E+00 6 .0000E+00 7 .0000E+00 8 .0000E+00

9 .0000E+00 10 .0000E+00 11 .0000E+00 12 .0000E+00 13 .0000E+00 14 .0000E+00 15 .0000E+00 16 .0000E+00

17 .0000E+00 18 .0000E+00 19 .0000E+00 20 .0000E+00 21 .0000E+00 22 .0000E+00 23 .0000E+00 24 .0000E+00

* SOURCE EMISSION RATE SCALARS WHICH VARY DIURNALLY AND BY DAY OF WEEK (HRDOW7) *

SOURCE ID = L0000191 ; SOURCE TYPE = VOLUME :

HOUR	SCALAR	HOUR	SCALAR	HOUR	SCALAR	HOUR	SCALAR	HOUR	SCALAR	HOUR	SCALAR	HOUR	SCALAR

DAY OF WEEK = MONDAY

1	.0000E+00	2	.0000E+00	3	.0000E+00	4	.0000E+00	5	.0000E+00	6	.0000E+00	7	.0000E+00
8	.1000E+01	9	.1000E+01	10	.1000E+01	11	.1000E+01	12	.1000E+01	13	.1000E+01	14	.1000E+01
15	.1000E+01	16	.0000E+00	17	.0000E+00	18	.0000E+00	19	.0000E+00	20	.0000E+00	21	.0000E+00
22	.0000E+00	23	.0000E+00	24	.0000E+00								

DAY OF WEEK = TUESDAY

1	.0000E+00	2	.0000E+00	3	.0000E+00	4	.0000E+00	5	.0000E+00	6	.0000E+00	7	.0000E+00
8	.1000E+01	9	.1000E+01	10	.1000E+01	11	.1000E+01	12	.1000E+01	13	.1000E+01	14	.1000E+01
15	.1000E+01	16	.0000E+00	17	.0000E+00	18	.0000E+00	19	.0000E+00	20	.0000E+00	21	.0000E+00
22	.0000E+00	23	.0000E+00	24	.0000E+00								

DAY OF WEEK = WEDNESDY

1	.0000E+00	2	.0000E+00	3	.0000E+00	4	.0000E+00	5	.0000E+00	6	.0000E+00	7	.0000E+00
8	.1000E+01	9	.1000E+01	10	.1000E+01	11	.1000E+01	12	.1000E+01	13	.1000E+01	14	.1000E+01
15	.1000E+01	16	.0000E+00	17	.0000E+00	18	.0000E+00	19	.0000E+00	20	.0000E+00	21	.0000E+00
22	.0000E+00	23	.0000E+00	24	.0000E+00								

DAY OF WEEK = THURSDAY

1	.0000E+00	2	.0000E+00	3	.0000E+00	4	.0000E+00	5	.0000E+00	6	.0000E+00	7	.0000E+00
8	.1000E+01	9	.1000E+01	10	.1000E+01	11	.1000E+01	12	.1000E+01	13	.1000E+01	14	.1000E+01
15	.1000E+01	16	.0000E+00	17	.0000E+00	18	.0000E+00	19	.0000E+00	20	.0000E+00	21	.0000E+00
22	.0000E+00	23	.0000E+00	24	.0000E+00								

DAY OF WEEK = FRIDAY

1	.0000E+00	2	.0000E+00	3	.0000E+00	4	.0000E+00	5	.0000E+00	6	.0000E+00	7	.0000E+00
8	.1000E+01	9	.1000E+01	10	.1000E+01	11	.1000E+01	12	.1000E+01	13	.1000E+01	14	.1000E+01
15	.1000E+01	16	.0000E+00	17	.0000E+00	18	.0000E+00	19	.0000E+00	20	.0000E+00	21	.0000E+00
22	.0000E+00	23	.0000E+00	24	.0000E+00								

DAY OF WEEK = SATURDAY

1	.0000E+00	2	.0000E+00	3	.0000E+00	4	.0000E+00	5	.0000E+00	6	.0000E+00	7	.0000E+00
8	.0000E+00	9	.0000E+00	10	.0000E+00	11	.0000E+00	12	.0000E+00	13	.0000E+00	14	.0000E+00
15	.0000E+00	16	.0000E+00	17	.0000E+00	18	.0000E+00	19	.0000E+00	20	.0000E+00	21	.0000E+00
22	.0000E+00	23	.0000E+00	24	.0000E+00								

DAY OF WEEK = SUNDAY

*** MODELOPTs: RegDFAULT CONC ELEV URBAN ADJ_U*

* SOURCE EMISSION RATE SCALARS WHICH VARY DIURNALLY AND BY DAY OF WEEK (HRDOW7) *

SOURCE ID = L0000192 ; SOURCE TYPE = VOLUME :

HOUR	SCALAR	HOUR	SCALAR	HOUR	SCALAR	HOUR	SCALAR	HOUR	SCALAR	HOUR	SCALAR	HOUR	SCALAR

DAY OF WEEK = MONDAY

1	.0000E+00	2	.0000E+00	3	.0000E+00	4	.0000E+00	5	.0000E+00	6	.0000E+00	7	.0000E+00
8	.1000E+01	9	.1000E+01	10	.1000E+01	11	.1000E+01	12	.1000E+01	13	.1000E+01	14	.1000E+01
15	.1000E+01	16	.0000E+00	17	.0000E+00	18	.0000E+00	19	.0000E+00	20	.0000E+00	21	.0000E+00
22	.0000E+00	23	.0000E+00	24	.0000E+00								

DAY OF WEEK = TUESDAY

1	.0000E+00	2	.0000E+00	3	.0000E+00	4	.0000E+00	5	.0000E+00	6	.0000E+00	7	.0000E+00
8	.1000E+01	9	.1000E+01	10	.1000E+01	11	.1000E+01	12	.1000E+01	13	.1000E+01	14	.1000E+01
15	.1000E+01	16	.0000E+00	17	.0000E+00	18	.0000E+00	19	.0000E+00	20	.0000E+00	21	.0000E+00
22	.0000E+00	23	.0000E+00	24	.0000E+00								

DAY OF WEEK = WEDNESDY

1	.0000E+00	2	.0000E+00	3	.0000E+00	4	.0000E+00	5	.0000E+00	6	.0000E+00	7	.0000E+00
8	.1000E+01	9	.1000E+01	10	.1000E+01	11	.1000E+01	12	.1000E+01	13	.1000E+01	14	.1000E+01
15	.1000E+01	16	.0000E+00	17	.0000E+00	18	.0000E+00	19	.0000E+00	20	.0000E+00	21	.0000E+00
22	.0000E+00	23	.0000E+00	24	.0000E+00								

DAY OF WEEK = THURSDAY

1	.0000E+00	2	.0000E+00	3	.0000E+00	4	.0000E+00	5	.0000E+00	6	.0000E+00	7	.0000E+00
8	.1000E+01	9	.1000E+01	10	.1000E+01	11	.1000E+01	12	.1000E+01	13	.1000E+01	14	.1000E+01
15	.1000E+01	16	.0000E+00	17	.0000E+00	18	.0000E+00	19	.0000E+00	20	.0000E+00	21	.0000E+00
22	.0000E+00	23	.0000E+00	24	.0000E+00								

DAY OF WEEK = FRIDAY

1	.0000E+00	2	.0000E+00	3	.0000E+00	4	.0000E+00	5	.0000E+00	6	.0000E+00	7	.0000E+00
8	.1000E+01	9	.1000E+01	10	.1000E+01	11	.1000E+01	12	.1000E+01	13	.1000E+01	14	.1000E+01
15	.1000E+01	16	.0000E+00	17	.0000E+00	18	.0000E+00	19	.0000E+00	20	.0000E+00	21	.0000E+00
22	.0000E+00	23	.0000E+00	24	.0000E+00								

DAY OF WEEK = SATURDAY

1	.0000E+00	2	.0000E+00	3	.0000E+00	4	.0000E+00	5	.0000E+00	6	.0000E+00	7	.0000E+00
8	.0000E+00	9	.0000E+00	10	.0000E+00	11	.0000E+00	12	.0000E+00	13	.0000E+00	14	.0000E+00
15	.0000E+00	16	.0000E+00	17	.0000E+00	18	.0000E+00	19	.0000E+00	20	.0000E+00	21	.0000E+00
22	.0000E+00	23	.0000E+00	24	.0000E+00								

DAY OF WEEK = SUNDAY

1	.0000E+00	2	.0000E+00	3	.0000E+00	4	.0000E+00	5	.0000E+00	6			

* SOURCE EMISSION RATE SCALARS WHICH VARY DIURNALLY AND BY DAY OF WEEK (HRDOW7) *

SOURCE ID = L0000193 ; SOURCE TYPE = VOLUME :

HOUR	SCALAR	HOUR	SCALAR	HOUR	SCALAR	HOUR	SCALAR	HOUR	SCALAR	HOUR	SCALAR	HOUR	SCALAR

DAY OF WEEK = MONDAY

1 .0000E+00 2 .0000E+00 3 .0000E+00 4 .0000E+00 5 .0000E+00 6 .0000E+00 7 .0000E+00 8 .1000E+01
9 .1000E+01 10 .1000E+01 11 .1000E+01 12 .1000E+01 13 .1000E+01 14 .1000E+01 15 .1000E+01 16 .0000E+00
17 .0000E+00 18 .0000E+00 19 .0000E+00 20 .0000E+00 21 .0000E+00 22 .0000E+00 23 .0000E+00 24 .0000E+00

DAY OF WEEK = TUESDAY

1 .0000E+00 2 .0000E+00 3 .0000E+00 4 .0000E+00 5 .0000E+00 6 .0000E+00 7 .0000E+00 8 .1000E+01
9 .1000E+01 10 .1000E+01 11 .1000E+01 12 .1000E+01 13 .1000E+01 14 .1000E+01 15 .1000E+01 16 .0000E+00
17 .0000E+00 18 .0000E+00 19 .0000E+00 20 .0000E+00 21 .0000E+00 22 .0000E+00 23 .0000E+00 24 .0000E+00

DAY OF WEEK = WEDNESDY

1 .0000E+00 2 .0000E+00 3 .0000E+00 4 .0000E+00 5 .0000E+00 6 .0000E+00 7 .0000E+00 8 .1000E+01
9 .1000E+01 10 .1000E+01 11 .1000E+01 12 .1000E+01 13 .1000E+01 14 .1000E+01 15 .1000E+01 16 .0000E+00
17 .0000E+00 18 .0000E+00 19 .0000E+00 20 .0000E+00 21 .0000E+00 22 .0000E+00 23 .0000E+00 24 .0000E+00

DAY OF WEEK = THURSDAY

1 .0000E+00 2 .0000E+00 3 .0000E+00 4 .0000E+00 5 .0000E+00 6 .0000E+00 7 .0000E+00 8 .1000E+01
9 .1000E+01 10 .1000E+01 11 .1000E+01 12 .1000E+01 13 .1000E+01 14 .1000E+01 15 .1000E+01 16 .0000E+00
17 .0000E+00 18 .0000E+00 19 .0000E+00 20 .0000E+00 21 .0000E+00 22 .0000E+00 23 .0000E+00 24 .0000E+00

DAY OF WEEK = FRIDAY

1 .0000E+00 2 .0000E+00 3 .0000E+00 4 .0000E+00 5 .0000E+00 6 .0000E+00 7 .0000E+00 8 .1000E+01
9 .1000E+01 10 .1000E+01 11 .1000E+01 12 .1000E+01 13 .1000E+01 14 .1000E+01 15 .1000E+01 16 .0000E+00
17 .0000E+00 18 .0000E+00 19 .0000E+00 20 .0000E+00 21 .0000E+00 22 .0000E+00 23 .0000E+00 24 .0000E+00

DAY OF WEEK = SATURDAY

1 .0000E+00 2 .0000E+00 3 .0000E+00 4 .0000E+00 5 .0000E+00 6 .0000E+00 7 .0000E+00 8 .0000E+00
9 .0000E+00 10 .0000E+00 11 .0000E+00 12 .0000E+00 13 .0000E+00 14 .0000E+00 15 .0000E+00 16 .0000E+00
17 .0000E+00 18 .0000E+00 19 .0000E+00 20 .0000E+00 21 .0000E+00 22 .0000E+00 23 .0000E+00 24 .0000E+00

DAY OF WEEK = SUNDAY

1 .0000E+00 2 .0000E+00 3 .0000E+00 4 .0000E+00 5 .0000E+00 6 .0000E+00 7 .0000E+00 8 .0000E+00

                   * SOURCE EMISSION RATE SCALARS WHICH VARY DIURNALLY AND BY DAY OF WEEK
                   (HRDOW7) *

 SOURCE ID = L0000194   ; SOURCE TYPE = VOLUME   :
  HOUR   SCALAR   HOUR   SCALAR   HOUR   SCALAR   HOUR   SCALAR   HOUR   SCALAR   HOUR
  SCALAR   HOUR   SCALAR   HOUR   SCALAR
- - - -

*** MODELOPTs: RegDFAULT CONC ELEV URBAN ADJ_U*

* SOURCE EMISSION RATE SCALARS WHICH VARY DIURNALLY AND BY DAY OF WEEK (HRDOW7) *

SOURCE ID = L0000195 ; SOURCE TYPE = VOLUME :

HOUR	SCALAR	HOUR	SCALAR	HOUR	SCALAR	HOUR	SCALAR	HOUR	SCALAR	HOUR	SCALAR	HOUR	SCALAR	HOUR	SCALAR
1	.0000E+00	2	.0000E+00	3	.0000E+00	4	.0000E+00	5	.0000E+00	6	.0000E+00	7	.0000E+00	8	.1000E+01
9	.1000E+01	10	.1000E+01	11	.1000E+01	12	.1000E+01	13	.1000E+01	14	.1000E+01	15	.1000E+01	16	.0000E+00
17	.0000E+00	18	.0000E+00	19	.0000E+00	20	.0000E+00	21	.0000E+00	22	.0000E+00	23	.0000E+00	24	.0000E+00

DAY OF WEEK = MONDAY

HOUR	SCALAR	HOUR	SCALAR	HOUR	SCALAR	HOUR	SCALAR	HOUR	SCALAR	HOUR	SCALAR	HOUR	SCALAR	HOUR	SCALAR
1	.0000E+00	2	.0000E+00	3	.0000E+00	4	.0000E+00	5	.0000E+00	6	.0000E+00	7	.0000E+00	8	.1000E+01
9	.1000E+01	10	.1000E+01	11	.1000E+01	12	.1000E+01	13	.1000E+01	14	.1000E+01	15	.1000E+01	16	.0000E+00
17	.0000E+00	18	.0000E+00	19	.0000E+00	20	.0000E+00	21	.0000E+00	22	.0000E+00	23	.0000E+00	24	.0000E+00

DAY OF WEEK = TUESDAY

HOUR	SCALAR	HOUR	SCALAR	HOUR	SCALAR	HOUR	SCALAR	HOUR	SCALAR	HOUR	SCALAR	HOUR	SCALAR	HOUR	SCALAR
1	.0000E+00	2	.0000E+00	3	.0000E+00	4	.0000E+00	5	.0000E+00	6	.0000E+00	7	.0000E+00	8	.1000E+01
9	.1000E+01	10	.1000E+01	11	.1000E+01	12	.1000E+01	13	.1000E+01	14	.1000E+01	15	.1000E+01	16	.0000E+00
17	.0000E+00	18	.0000E+00	19	.0000E+00	20	.0000E+00	21	.0000E+00	22	.0000E+00	23	.0000E+00	24	.0000E+00

DAY OF WEEK = WEDNESDY

HOUR	SCALAR	HOUR	SCALAR	HOUR	SCALAR	HOUR	SCALAR	HOUR	SCALAR	HOUR	SCALAR	HOUR	SCALAR	HOUR	SCALAR
1	.0000E+00	2	.0000E+00	3	.0000E+00	4	.0000E+00	5	.0000E+00	6	.0000E+00	7	.0000E+00	8	.1000E+01
9	.1000E+01	10	.1000E+01	11	.1000E+01	12	.1000E+01	13	.1000E+01	14	.1000E+01	15	.1000E+01	16	.0000E+00
17	.0000E+00	18	.0000E+00	19	.0000E+00	20	.0000E+00	21	.0000E+00	22	.0000E+00	23	.0000E+00	24	.0000E+00

DAY OF WEEK = THURSDAY

HOUR	SCALAR	HOUR	SCALAR	HOUR	SCALAR	HOUR	SCALAR	HOUR	SCALAR	HOUR	SCALAR	HOUR	SCALAR	HOUR	SCALAR
1	.0000E+00	2	.0000E+00	3	.0000E+00	4	.0000E+00	5	.0000E+00	6	.0000E+00	7	.0000E+00	8	.1000E+01
9	.1000E+01	10	.1000E+01	11	.1000E+01	12	.1000E+01	13	.1000E+01	14	.1000E+01	15	.1000E+01	16	.0000E+00
17	.0000E+00	18	.0000E+00	19	.0000E+00	20	.0000E+00	21	.0000E+00	22	.0000E+00	23	.0000E+00	24	.0000E+00

DAY OF WEEK = FRIDAY

HOUR	SCALAR	HOUR	SCALAR	HOUR	SCALAR	HOUR	SCALAR	HOUR	SCALAR	HOUR	SCALAR	HOUR	SCALAR	HOUR	SCALAR
1	.0000E+00	2	.0000E+00	3	.0000E+00	4	.0000E+00	5	.0000E+00	6	.0000E+00	7	.0000E+00	8	.1000E+01
9	.1000E+01	10	.1000E+01	11	.1000E+01	12	.1000E+01	13	.1000E+01	14	.1000E+01	15	.1000E+01	16	.0000E+00
17	.0000E+00	18	.0000E+00	19	.0000E+00	20	.0000E+00	21	.0000E+00	22	.0000E+00	23	.0000E+00	24	.0000E+00

DAY OF WEEK = SATURDAY

HOUR	SCALAR	HOUR	SCALAR	HOUR	SCALAR	HOUR	SCALAR	HOUR	SCALAR	HOUR	SCALAR	HOUR	SCALAR	HOUR	SCALAR
1	.0000E+00	2	.0000E+00	3	.0000E+00	4	.0000E+00	5	.0000E+00	6	.0000E+00	7	.0000E+00	8	.0000E+00
9	.0000E+00	10	.0000E+00	11	.0000E+00	12	.0000E+00	13	.0000E+00	14	.0000E+00	15	.0000E+00	16	.0000E+00
17	.0000E+00	18	.0000E+00	19	.0000E+00	20	.0000E+00	21	.0000E+00	22	.0000E+00	23	.0000E+00	24	.0000E+00

DAY OF WEEK = SUNDAY

HOUR	SCALAR	HOUR	SCALAR	HOUR	SCALAR	HOUR	SCALAR	HOUR	SCALAR	HOUR	SCALAR	HOUR	SCALAR	HOUR	SCALAR
1	.0000E+00	2	.0000E+00	3	.0000E+00	4	.0000E+00	5	.0000E+00	6	.0000E+00	7	.0000E+00	8	.0000E+00
9	.0000E+00	10	.0000E+00	11	.0000E+00	12	.0000E+00	13	.0000E+00	14	.0000E+00	15	.0000E+00	16	.0000E+00

* SOURCE EMISSION RATE SCALARS WHICH VARY DIURNALLY AND BY DAY OF WEEK (HRDOW7) *

SOURCE ID = L0000196 ; SOURCE TYPE = VOLUME :

HOUR SCALAR HOUR SCALAR HOUR SCALAR HOUR SCALAR HOUR SCALAR HOUR SCALAR HOUR SCALAR HOUR SCALAR

DAY OF WEEK = MONDAY

1 .0000E+00 2 .0000E+00 3 .0000E+00 4 .0000E+00 5 .0000E+00 6 .0000E+00 7 .0000E+00 8 .1000E+01
9 .1000E+01 10 .1000E+01 11 .1000E+01 12 .1000E+01 13 .1000E+01 14 .1000E+01 15 .1000E+01 16 .0000E+00
17 .0000E+00 18 .0000E+00 19 .0000E+00 20 .0000E+00 21 .0000E+00 22 .0000E+00 23 .0000E+00 24 .0000E+00

DAY OF WEEK = TUESDAY

1 .0000E+00 2 .0000E+00 3 .0000E+00 4 .0000E+00 5 .0000E+00 6 .0000E+00 7 .0000E+00 8 .1000E+01
9 .1000E+01 10 .1000E+01 11 .1000E+01 12 .1000E+01 13 .1000E+01 14 .1000E+01 15 .1000E+01 16 .0000E+00
17 .0000E+00 18 .0000E+00 19 .0000E+00 20 .0000E+00 21 .0000E+00 22 .0000E+00 23 .0000E+00 24 .0000E+00

DAY OF WEEK = WEDNESDY

1 .0000E+00 2 .0000E+00 3 .0000E+00 4 .0000E+00 5 .0000E+00 6 .0000E+00 7 .0000E+00 8 .1000E+01
9 .1000E+01 10 .1000E+01 11 .1000E+01 12 .1000E+01 13 .1000E+01 14 .1000E+01 15 .1000E+01 16 .0000E+00
17 .0000E+00 18 .0000E+00 19 .0000E+00 20 .0000E+00 21 .0000E+00 22 .0000E+00 23 .0000E+00 24 .0000E+00

DAY OF WEEK = THURSDAY

1 .0000E+00 2 .0000E+00 3 .0000E+00 4 .0000E+00 5 .0000E+00 6 .0000E+00 7 .0000E+00 8 .1000E+01
9 .1000E+01 10 .1000E+01 11 .1000E+01 12 .1000E+01 13 .1000E+01 14 .1000E+01 15 .1000E+01 16 .0000E+00
17 .0000E+00 18 .0000E+00 19 .0000E+00 20 .0000E+00 21 .0000E+00 22 .0000E+00 23 .0000E+00 24 .0000E+00

DAY OF WEEK = FRIDAY

1 .0000E+00 2 .0000E+00 3 .0000E+00 4 .0000E+00 5 .0000E+00 6 .0000E+00 7 .0000E+00 8 .1000E+01
9 .1000E+01 10 .1000E+01 11 .1000E+01 12 .1000E+01 13 .1000E+01 14 .1000E+01 15 .1000E+01 16 .0000E+00
17 .0000E+00 18 .0000E+00 19 .0000E+00 20 .0000E+00 21 .0000E+00 22 .0000E+00 23 .0000E+00 24 .0000E+00

DAY OF WEEK = SATURDAY

1 .0000E+00 2 .0000E+00 3 .0000E+00 4 .0000E+00 5 .0000E+00 6 .0000E+00 7 .0000E+00 8 .0000E+00
9 .0000E+00 10 .0000E+00 11 .0000E+00 12 .0000E+00 13 .0000E+00 14 .0000E+00 15 .0000E+00 16 .0000E+00
17 .0000E+00 18 .0000E+00 19 .0000E+00 20 .0000E+00 21 .0000E+00 22 .0000E+00 23 .0000E+00 24 .0000E+00

DAY OF WEEK = SUNDAY

1 .0000E+00 2 .0000E+00 3 .0000E+00 4 .0000E+00 5 .0000E+00 6 .0000E+00 7 .0000E+00 8 .0000E+00
9 .0000E+00 10 .0000E+00 11 .0000E+00 12 .0000E+00 13 .0000E+00 14 .0000E+00 15 .0000E+00 16 .0000E+00
17 .0000E+00 18 .0000E+00 19 .0000E+00 20 .0000E+00 21 .0000E+00 22

*** MODELOPTs: RegDFAULT CONC ELEV URBAN ADJ_U*

* SOURCE EMISSION RATE SCALARS WHICH VARY DIURNALLY AND BY DAY OF WEEK (HRDOW7) *

SOURCE ID = L0000197 ; SOURCE TYPE = VOLUME :

HOUR	SCALAR	HOUR	SCALAR	HOUR	SCALAR	HOUR	SCALAR	HOUR	SCALAR	HOUR	SCALAR	HOUR	SCALAR	HOUR	SCALAR

DAY OF WEEK = MONDAY

1	.0000E+00	2	.0000E+00	3	.0000E+00	4	.0000E+00	5	.0000E+00	6	.0000E+00	7	.0000E+00	8	.1000E+01
9	.1000E+01	10	.1000E+01	11	.1000E+01	12	.1000E+01	13	.1000E+01	14	.1000E+01	15	.1000E+01	16	.0000E+00
17	.0000E+00	18	.0000E+00	19	.0000E+00	20	.0000E+00	21	.0000E+00	22	.0000E+00	23	.0000E+00	24	.0000E+00

DAY OF WEEK = TUESDAY

1	.0000E+00	2	.0000E+00	3	.0000E+00	4	.0000E+00	5	.0000E+00	6	.0000E+00	7	.0000E+00	8	.1000E+01
9	.1000E+01	10	.1000E+01	11	.1000E+01	12	.1000E+01	13	.1000E+01	14	.1000E+01	15	.1000E+01	16	.0000E+00
17	.0000E+00	18	.0000E+00	19	.0000E+00	20	.0000E+00	21	.0000E+00	22	.0000E+00	23	.0000E+00	24	.0000E+00

DAY OF WEEK = WEDNESDY

1	.0000E+00	2	.0000E+00	3	.0000E+00	4	.0000E+00	5	.0000E+00	6	.0000E+00	7	.0000E+00	8	.1000E+01
9	.1000E+01	10	.1000E+01	11	.1000E+01	12	.1000E+01	13	.1000E+01	14	.1000E+01	15	.1000E+01	16	.0000E+00
17	.0000E+00	18	.0000E+00	19	.0000E+00	20	.0000E+00	21	.0000E+00	22	.0000E+00	23	.0000E+00	24	.0000E+00

DAY OF WEEK = THURSDAY

1	.0000E+00	2	.0000E+00	3	.0000E+00	4	.0000E+00	5	.0000E+00	6	.0000E+00	7	.0000E+00	8	.1000E+01
9	.1000E+01	10	.1000E+01	11	.1000E+01	12	.1000E+01	13	.1000E+01	14	.1000E+01	15	.1000E+01	16	.0000E+00
17	.0000E+00	18	.0000E+00	19	.0000E+00	20	.0000E+00	21	.0000E+00	22	.0000E+00	23	.0000E+00	24	.0000E+00

DAY OF WEEK = FRIDAY

1	.0000E+00	2	.0000E+00	3	.0000E+00	4	.0000E+00	5	.0000E+00	6	.0000E+00	7	.0000E+00	8	.1000E+01
9	.1000E+01	10	.1000E+01	11	.1000E+01	12	.1000E+01	13	.1000E+01	14	.1000E+01	15	.1000E+01	16	.0000E+00
17	.0000E+00	18	.0000E+00	19	.0000E+00	20	.0000E+00	21	.0000E+00	22	.0000E+00	23	.0000E+00	24	.0000E+00

DAY OF WEEK = SATURDAY

1	.0000E+00	2	.0000E+00	3	.0000E+00	4	.0000E+00	5	.0000E+00	6	.0000E+00	7	.0000E+00	8	.0000E+00
9	.0000E+00	10	.0000E+00	11	.0000E+00	12	.0000E+00	13	.0000E+00	14	.0000E+00	15	.0000E+00	16	.0000E+00
17	.0000E+00	18	.0000E+00	19	.0000E+00	20	.0000E+00	21	.0000E+00	22	.0000E+00	23	.0000E+00	24	.0000E+00

DAY OF WEEK = SUNDAY

1	.0000E+00	2	.0000E+00	3	.0000E+00	4	.0000E+00	5	.0000E+00	6	.0000E+00	7	.0000E+00	8	.0000E+00
9	.0000E+00	10	.0000E+00	11	.0000E+00	12	.0000E+00	13	.0000E+00	14	.0000E+00	15	.0000E+00	16	.0000E+00
17	.0000E+00	18	.0000E+00	19	.0000E+00	20	.0000E+00	21	.0000E+00	22	.0000E+00	23	.0000E+00	24	.0000E+00

*** MODELOPTs: RegDFAULT CONC ELEV URBAN ADJ_U*

* SOURCE EMISSION RATE SCALARS WHICH VARY DIURNALLY AND BY DAY OF WEEK (HRDOW7) *

SOURCE ID = L0000198 ; SOURCE TYPE = VOLUME :

HOUR	SCALAR	HOUR	SCALAR	HOUR	SCALAR	HOUR	SCALAR	HOUR	SCALAR	HOUR	SCALAR	HOUR	SCALAR

DAY OF WEEK = MONDAY

1	.0000E+00	2	.0000E+00	3	.0000E+00	4	.0000E+00	5	.0000E+00	6	.0000E+00	7	.0000E+00
8	.1000E+01	9	.1000E+01	10	.1000E+01	11	.1000E+01	12	.1000E+01	13	.1000E+01	14	.1000E+01
15	.1000E+01	16	.0000E+00	17	.0000E+00	18	.0000E+00	19	.0000E+00	20	.0000E+00	21	.0000E+00
22	.0000E+00	23	.0000E+00	24	.0000E+00								

DAY OF WEEK = TUESDAY

1	.0000E+00	2	.0000E+00	3	.0000E+00	4	.0000E+00	5	.0000E+00	6	.0000E+00	7	.0000E+00
8	.1000E+01	9	.1000E+01	10	.1000E+01	11	.1000E+01	12	.1000E+01	13	.1000E+01	14	.1000E+01
15	.1000E+01	16	.0000E+00	17	.0000E+00	18	.0000E+00	19	.0000E+00	20	.0000E+00	21	.0000E+00
22	.0000E+00	23	.0000E+00	24	.0000E+00								

DAY OF WEEK = WEDNESDY

1	.0000E+00	2	.0000E+00	3	.0000E+00	4	.0000E+00	5	.0000E+00	6	.0000E+00	7	.0000E+00
8	.1000E+01	9	.1000E+01	10	.1000E+01	11	.1000E+01	12	.1000E+01	13	.1000E+01	14	.1000E+01
15	.1000E+01	16	.0000E+00	17	.0000E+00	18	.0000E+00	19	.0000E+00	20	.0000E+00	21	.0000E+00
22	.0000E+00	23	.0000E+00	24	.0000E+00								

DAY OF WEEK = THURSDAY

1	.0000E+00	2	.0000E+00	3	.0000E+00	4	.0000E+00	5	.0000E+00	6	.0000E+00	7	.0000E+00
8	.1000E+01	9	.1000E+01	10	.1000E+01	11	.1000E+01	12	.1000E+01	13	.1000E+01	14	.1000E+01
15	.1000E+01	16	.0000E+00	17	.0000E+00	18	.0000E+00	19	.0000E+00	20	.0000E+00	21	.0000E+00
22	.0000E+00	23	.0000E+00	24	.0000E+00								

DAY OF WEEK = FRIDAY

1	.0000E+00	2	.0000E+00	3	.0000E+00	4	.0000E+00	5	.0000E+00	6	.0000E+00	7	.0000E+00
8	.1000E+01	9	.1000E+01	10	.1000E+01	11	.1000E+01	12	.1000E+01	13	.1000E+01	14	.1000E+01
15	.1000E+01	16	.0000E+00	17	.0000E+00	18	.0000E+00	19	.0000E+00	20	.0000E+00	21	.0000E+00
22	.0000E+00	23	.0000E+00	24	.0000E+00								

DAY OF WEEK = SATURDAY

1	.0000E+00	2	.0000E+00	3	.0000E+00	4	.0000E+00	5	.0000E+00	6	.0000E+00	7	.0000E+00
8	.0000E+00	9	.0000E+00	10	.0000E+00	11	.0000E+00	12	.0000E+00	13	.0000E+00	14	.0000E+00
15	.0000E+00	16	.0000E+00	17	.0000E+00	18	.0000E+00	19	.0000E+00	20	.0000E+00	21	.0000E+00
22	.0000E+00	23	.0000E+00	24	.0000E+00								

DAY OF WEEK = SUNDAY

1	.0000E+00	2	.0000E+00	3	.0000E+00	4	.0000E+00	5	.0000E+00	6	.0000E+00	7	.0000E+00
8	.0000E+00	9	.0000E+00	10	.0000E+00	11	.0000E+00	12	.0000E+00	13	.0000E+00	14	.0000E+00
15	.0000E+00	16	.0000E+00	17	.0000E+00	18	.0000E+00	19	.0000E+00	20	.0000E+00	21	.0000E+00
22	.0000E+00	23	.0000E+00	24	.0000E+00								

* SOURCE EMISSION RATE SCALARS WHICH VARY DIURNALLY AND BY DAY OF WEEK (HRDOW7) *

SOURCE ID = L0000199 ; SOURCE TYPE = VOLUME :

HOUR	SCALAR	HOUR	SCALAR	HOUR	SCALAR	HOUR	SCALAR	HOUR	SCALAR	HOUR	SCALAR	HOUR	SCALAR

DAY OF WEEK = MONDAY

1	.0000E+00	2	.0000E+00	3	.0000E+00	4	.0000E+00	5	.0000E+00	6	.0000E+00	7	.0000E+00
8	.1000E+01	9	.1000E+01	10	.1000E+01	11	.1000E+01	12	.1000E+01	13	.1000E+01	14	.1000E+01
15	.1000E+01	16	.0000E+00	17	.0000E+00	18	.0000E+00	19	.0000E+00	20	.0000E+00	21	.0000E+00
22	.0000E+00	23	.0000E+00	24	.0000E+00								

DAY OF WEEK = TUESDAY

1	.0000E+00	2	.0000E+00	3	.0000E+00	4	.0000E+00	5	.0000E+00	6	.0000E+00	7	.0000E+00
8	.1000E+01	9	.1000E+01	10	.1000E+01	11	.1000E+01	12	.1000E+01	13	.1000E+01	14	.1000E+01
15	.1000E+01	16	.0000E+00	17	.0000E+00	18	.0000E+00	19	.0000E+00	20	.0000E+00	21	.0000E+00
22	.0000E+00	23	.0000E+00	24	.0000E+00								

DAY OF WEEK = WEDNESDY

1	.0000E+00	2	.0000E+00	3	.0000E+00	4	.0000E+00	5	.0000E+00	6	.0000E+00	7	.0000E+00
8	.1000E+01	9	.1000E+01	10	.1000E+01	11	.1000E+01	12	.1000E+01	13	.1000E+01	14	.1000E+01
15	.1000E+01	16	.0000E+00	17	.0000E+00	18	.0000E+00	19	.0000E+00	20	.0000E+00	21	.0000E+00
22	.0000E+00	23	.0000E+00	24	.0000E+00								

DAY OF WEEK = THURSDAY

1	.0000E+00	2	.0000E+00	3	.0000E+00	4	.0000E+00	5	.0000E+00	6	.0000E+00	7	.0000E+00
8	.1000E+01	9	.1000E+01	10	.1000E+01	11	.1000E+01	12	.1000E+01	13	.1000E+01	14	.1000E+01
15	.1000E+01	16	.0000E+00	17	.0000E+00	18	.0000E+00	19	.0000E+00	20	.0000E+00	21	.0000E+00
22	.0000E+00	23	.0000E+00	24	.0000E+00								

DAY OF WEEK = FRIDAY

1	.0000E+00	2	.0000E+00	3	.0000E+00	4	.0000E+00	5	.0000E+00	6	.0000E+00	7	.0000E+00
8	.1000E+01	9	.1000E+01	10	.1000E+01	11	.1000E+01	12	.1000E+01	13	.1000E+01	14	.1000E+01
15	.1000E+01	16	.0000E+00	17	.0000E+00	18	.0000E+00	19	.0000E+00	20	.0000E+00	21	.0000E+00
22	.0000E+00	23	.0000E+00	24	.0000E+00								

DAY OF WEEK = SATURDAY

1	.0000E+00	2	.0000E+00	3	.0000E+00	4	.0000E+00	5	.0000E+00	6	.0000E+00	7	.0000E+00
8	.0000E+00	9	.0000E+00	10	.0000E+00	11	.0000E+00	12	.0000E+00	13	.0000E+00	14	.0000E+00
15	.0000E+00	16	.0000E+00	17	.0000E+00	18	.0000E+00	19	.0000E+00	20	.0000E+00	21	.0000E+00
22	.0000E+00	23	.0000E+00	24	.0000E+00								

DAY OF WEEK = SUNDAY

1	.0000E+00	2	.0000E+00	3	.0000E+00	4	.0000E+00	5	.0000E+00	6	.0000E+00	7	.0000E+00
8	.0000E+00	9	.0000E+00	10	.0000E+00	11	.0000E+00	12	.0000E+00	13	.0000E+00	14	.0000E+00
15	.0000E+00	16	.0000E+00	17	.0000E+00	18	.0000E+00	19	.0000E+00	20	.0000E+00	21	.0000E+00
22	.0000E+00	23	.0000E+00	24	.0000E+00								

* SOURCE EMISSION RATE SCALARS WHICH VARY DIURNALLY AND BY DAY OF WEEK (HRDOW7) *

SOURCE ID = L0000200 ; SOURCE TYPE = VOLUME :

HOUR	SCALAR	HOUR	SCALAR	HOUR	SCALAR	HOUR	SCALAR	HOUR	SCALAR	HOUR	SCALAR	HOUR	SCALAR

DAY OF WEEK = MONDAY

1	.0000E+00	2	.0000E+00	3	.0000E+00	4	.0000E+00	5	.0000E+00	6	.0000E+00	7	.0000E+00
8	.1000E+01	9	.1000E+01	10	.1000E+01	11	.1000E+01	12	.1000E+01	13	.1000E+01	14	.1000E+01
15	.1000E+01	16	.0000E+00	17	.0000E+00	18	.0000E+00	19	.0000E+00	20	.0000E+00	21	.0000E+00
22	.0000E+00	23	.0000E+00	24	.0000E+00								

DAY OF WEEK = TUESDAY

1	.0000E+00	2	.0000E+00	3	.0000E+00	4	.0000E+00	5	.0000E+00	6	.0000E+00	7	.0000E+00
8	.1000E+01	9	.1000E+01	10	.1000E+01	11	.1000E+01	12	.1000E+01	13	.1000E+01	14	.1000E+01
15	.1000E+01	16	.0000E+00	17	.0000E+00	18	.0000E+00	19	.0000E+00	20	.0000E+00	21	.0000E+00
22	.0000E+00	23	.0000E+00	24	.0000E+00								

DAY OF WEEK = WEDNESDY

1	.0000E+00	2	.0000E+00	3	.0000E+00	4	.0000E+00	5	.0000E+00	6	.0000E+00	7	.0000E+00
8	.1000E+01	9	.1000E+01	10	.1000E+01	11	.1000E+01	12	.1000E+01	13	.1000E+01	14	.1000E+01
15	.1000E+01	16	.0000E+00	17	.0000E+00	18	.0000E+00	19	.0000E+00	20	.0000E+00	21	.0000E+00
22	.0000E+00	23	.0000E+00	24	.0000E+00								

DAY OF WEEK = THURSDAY

1	.0000E+00	2	.0000E+00	3	.0000E+00	4	.0000E+00	5	.0000E+00	6	.0000E+00	7	.0000E+00
8	.1000E+01	9	.1000E+01	10	.1000E+01	11	.1000E+01	12	.1000E+01	13	.1000E+01	14	.1000E+01
15	.1000E+01	16	.0000E+00	17	.0000E+00	18	.0000E+00	19	.0000E+00	20	.0000E+00	21	.0000E+00
22	.0000E+00	23	.0000E+00	24	.0000E+00								

DAY OF WEEK = FRIDAY

1	.0000E+00	2	.0000E+00	3	.0000E+00	4	.0000E+00	5	.0000E+00	6	.0000E+00	7	.0000E+00
8	.1000E+01	9	.1000E+01	10	.1000E+01	11	.1000E+01	12	.1000E+01	13	.1000E+01	14	.1000E+01
15	.1000E+01	16	.0000E+00	17	.0000E+00	18	.0000E+00	19	.0000E+00	20	.0000E+00	21	.0000E+00
22	.0000E+00	23	.0000E+00	24	.0000E+00								

DAY OF WEEK = SATURDAY

1	.0000E+00	2	.0000E+00	3	.0000E+00	4	.0000E+00	5	.0000E+00	6	.0000E+00	7	.0000E+00
8	.0000E+00	9	.0000E+00	10	.0000E+00	11	.0000E+00	12	.0000E+00	13	.0000E+00	14	.0000E+00
15	.0000E+00	16	.0000E+00	17	.0000E+00	18	.0000E+00	19	.0000E+00	20	.0000E+00	21	.0000E+00
22	.0000E+00	23	.0000E+00	24	.0000E+00								

DAY OF WEEK = SUNDAY

1	.0000E+00	2	.0000E+00	3	.0000E+00	4	.0000E+00	5	.0000E+00	6	.0000E+00	7	.0000E+00
8	.0000E+00	9	.0000E+00	10	.0000E+00	11	.0000E+00	12	.0000E+00	13	.0000E+00	14	.0000E+00
15	.0000E+00	16	.0000E+00	17	.0000E+00	18	.0000E+00	19	.0000E+00	20	.0000E+00	21	.0000E+00
22	.0000E+00	23	.0000E+00	24	.0000E+00								

*** MODELOPTs: RegDFAULT CONC ELEV URBAN ADJ_U*

* SOURCE EMISSION RATE SCALARS WHICH VARY DIURNALLY AND BY DAY OF WEEK (HRDOW7) *

SOURCE ID = L0000201 ; SOURCE TYPE = VOLUME :

HOUR	SCALAR	HOUR	SCALAR	HOUR	SCALAR	HOUR	SCALAR	HOUR	SCALAR	HOUR	SCALAR	HOUR	SCALAR

DAY OF WEEK = MONDAY

1	.0000E+00	2	.0000E+00	3	.0000E+00	4	.0000E+00	5	.0000E+00	6	.0000E+00	7	.0000E+00
8	.1000E+01	9	.1000E+01	10	.1000E+01	11	.1000E+01	12	.1000E+01	13	.1000E+01	14	.1000E+01
15	.1000E+01	16	.0000E+00	17	.0000E+00	18	.0000E+00	19	.0000E+00	20	.0000E+00	21	.0000E+00
22	.0000E+00	23	.0000E+00	24	.0000E+00								

DAY OF WEEK = TUESDAY

1	.0000E+00	2	.0000E+00	3	.0000E+00	4	.0000E+00	5	.0000E+00	6	.0000E+00	7	.0000E+00
8	.1000E+01	9	.1000E+01	10	.1000E+01	11	.1000E+01	12	.1000E+01	13	.1000E+01	14	.1000E+01
15	.1000E+01	16	.0000E+00	17	.0000E+00	18	.0000E+00	19	.0000E+00	20	.0000E+00	21	.0000E+00
22	.0000E+00	23	.0000E+00	24	.0000E+00								

DAY OF WEEK = WEDNESDY

1	.0000E+00	2	.0000E+00	3	.0000E+00	4	.0000E+00	5	.0000E+00	6	.0000E+00	7	.0000E+00
8	.1000E+01	9	.1000E+01	10	.1000E+01	11	.1000E+01	12	.1000E+01	13	.1000E+01	14	.1000E+01
15	.1000E+01	16	.0000E+00	17	.0000E+00	18	.0000E+00	19	.0000E+00	20	.0000E+00	21	.0000E+00
22	.0000E+00	23	.0000E+00	24	.0000E+00								

DAY OF WEEK = THURSDAY

1	.0000E+00	2	.0000E+00	3	.0000E+00	4	.0000E+00	5	.0000E+00	6	.0000E+00	7	.0000E+00
8	.1000E+01	9	.1000E+01	10	.1000E+01	11	.1000E+01	12	.1000E+01	13	.1000E+01	14	.1000E+01
15	.1000E+01	16	.0000E+00	17	.0000E+00	18	.0000E+00	19	.0000E+00	20	.0000E+00	21	.0000E+00
22	.0000E+00	23	.0000E+00	24	.0000E+00								

DAY OF WEEK = FRIDAY

1	.0000E+00	2	.0000E+00	3	.0000E+00	4	.0000E+00	5	.0000E+00	6	.0000E+00	7	.0000E+00
8	.1000E+01	9	.1000E+01	10	.1000E+01	11	.1000E+01	12	.1000E+01	13	.1000E+01	14	.1000E+01
15	.1000E+01	16	.0000E+00	17	.0000E+00	18	.0000E+00	19	.0000E+00	20	.0000E+00	21	.0000E+00
22	.0000E+00	23	.0000E+00	24	.0000E+00								

DAY OF WEEK = SATURDAY

1	.0000E+00	2	.0000E+00	3	.0000E+00	4	.0000E+00	5	.0000E+00	6	.0000E+00	7	.0000E+00
8	.0000E+00	9	.0000E+00	10	.0000E+00	11	.0000E+00	12	.0000E+00	13	.0000E+00	14	.0000E+00
15	.0000E+00	16	.0000E+00	17	.0000E+00	18	.0000E+00	19	.0000E+00	20	.0000E+00	21	.0000E+00
22	.0000E+00	23	.0000E+00	24	.0000E+00								

DAY OF WEEK = SUNDAY

1	.0000E+00	2	.0000E+00	3	.0000E+00	4	.0000E+00	5	.0000E+00	6	.0000E+00	7	.0000E+00
8	.0000E+00	9	.0000E+00	10	.0000E+00	11	.0000E+00	12	.0000E+00	13	.0000E+00	14	.0000E+00
15	.0000E+00	16	.0000E+00	17	.0000E+00	18	.0000E+00	19	.0000E+00	20	.0000E+00	21	.0000E+00
22	.0000E+00	23	.0000E+00	24	.0000E+00								

*** MODELOPTs: RegDFAULT CONC ELEV URBAN ADJ_U*

* SOURCE EMISSION RATE SCALARS WHICH VARY DIURNALLY AND BY DAY OF WEEK (HRDOW7) *

SOURCE ID = L0000202 ; SOURCE TYPE = VOLUME :

HOUR	SCALAR	HOUR	SCALAR	HOUR	SCALAR	HOUR	SCALAR	HOUR	SCALAR	HOUR	SCALAR	HOUR	SCALAR	HOUR	SCALAR
DAY OF WEEK = MONDAY															
1	.0000E+00	2	.0000E+00	3	.0000E+00	4	.0000E+00	5	.0000E+00	6	.0000E+00	7	.0000E+00	8	.1000E+01
9	.1000E+01	10	.1000E+01	11	.1000E+01	12	.1000E+01	13	.1000E+01	14	.1000E+01	15	.1000E+01	16	.0000E+00
17	.0000E+00	18	.0000E+00	19	.0000E+00	20	.0000E+00	21	.0000E+00	22	.0000E+00	23	.0000E+00	24	.0000E+00
DAY OF WEEK = TUESDAY															
1	.0000E+00	2	.0000E+00	3	.0000E+00	4	.0000E+00	5	.0000E+00	6	.0000E+00	7	.0000E+00	8	.1000E+01
9	.1000E+01	10	.1000E+01	11	.1000E+01	12	.1000E+01	13	.1000E+01	14	.1000E+01	15	.1000E+01	16	.0000E+00
17	.0000E+00	18	.0000E+00	19	.0000E+00	20	.0000E+00	21	.0000E+00	22	.0000E+00	23	.0000E+00	24	.0000E+00
DAY OF WEEK = WEDNESDY															
1	.0000E+00	2	.0000E+00	3	.0000E+00	4	.0000E+00	5	.0000E+00	6	.0000E+00	7	.0000E+00	8	.1000E+01
9	.1000E+01	10	.1000E+01	11	.1000E+01	12	.1000E+01	13	.1000E+01	14	.1000E+01	15	.1000E+01	16	.0000E+00
17	.0000E+00	18	.0000E+00	19	.0000E+00	20	.0000E+00	21	.0000E+00	22	.0000E+00	23	.0000E+00	24	.0000E+00
DAY OF WEEK = THURSDAY															
1	.0000E+00	2	.0000E+00	3	.0000E+00	4	.0000E+00	5	.0000E+00	6	.0000E+00	7	.0000E+00	8	.1000E+01
9	.1000E+01	10	.1000E+01	11	.1000E+01	12	.1000E+01	13	.1000E+01	14	.1000E+01	15	.1000E+01	16	.0000E+00
17	.0000E+00	18	.0000E+00	19	.0000E+00	20	.0000E+00	21	.0000E+00	22	.0000E+00	23	.0000E+00	24	.0000E+00
DAY OF WEEK = FRIDAY															
1	.0000E+00	2	.0000E+00	3	.0000E+00	4	.0000E+00	5	.0000E+00	6	.0000E+00	7	.0000E+00	8	.1000E+01
9	.1000E+01	10	.1000E+01	11	.1000E+01	12	.1000E+01	13	.1000E+01	14	.1000E+01	15	.1000E+01	16	.0000E+00
17	.0000E+00	18	.0000E+00	19	.0000E+00	20	.0000E+00	21	.0000E+00	22	.0000E+00	23	.0000E+00	24	.0000E+00
DAY OF WEEK = SATURDAY															
1	.0000E+00	2	.0000E+00	3	.0000E+00	4	.0000E+00	5	.0000E+00	6	.0000E+00	7	.0000E+00	8	.0000E+00
9	.0000E+00	10	.0000E+00	11	.0000E+00	12	.0000E+00	13	.0000E+00	14	.0000E+00	15	.0000E+00	16	.0000E+00
17	.0000E+00	18	.0000E+00	19	.0000E+00	20	.0000E+00	21	.0000E+00	22	.0000E+00	23	.0000E+00	24	.0000E+00
DAY OF WEEK = SUNDAY															
1	.0000E+00	2	.0000E+00	3	.0000E+00	4	.0000E+00	5	.0000E+00	6	.0000E+00	7	.0000E+00	8	.0000E+00
9	.0000E+00	10	.0000E+00	11	.0000E+00	12	.0000E+00	13	.0000E+00	14	.0000E+00	15	.0000E+00	16	.0000E+00
17	.0000E+00	18	.0000E+00	19	.0000E+00	20	.0000E+00	21	.0000E+00	22	.0000E+00	23	.0000E+00	24	.0000E+00

*** MODELOPTs: RegDFAULT CONC ELEV URBAN ADJ_U*

* SOURCE EMISSION RATE SCALARS WHICH VARY DIURNALLY AND BY DAY OF WEEK (HRDOW7) *

SOURCE ID = L0000203 ; SOURCE TYPE = VOLUME :

HOUR	SCALAR	HOUR	SCALAR	HOUR	SCALAR	HOUR	SCALAR	HOUR	SCALAR	HOUR	SCALAR	HOUR	SCALAR	HOUR	SCALAR

DAY OF WEEK = MONDAY

1	.0000E+00	2	.0000E+00	3	.0000E+00	4	.0000E+00	5	.0000E+00	6	.0000E+00	7	.0000E+00	8	.1000E+01
9	.1000E+01	10	.1000E+01	11	.1000E+01	12	.1000E+01	13	.1000E+01	14	.1000E+01	15	.1000E+01	16	.0000E+00
17	.0000E+00	18	.0000E+00	19	.0000E+00	20	.0000E+00	21	.0000E+00	22	.0000E+00	23	.0000E+00	24	.0000E+00

DAY OF WEEK = TUESDAY

1	.0000E+00	2	.0000E+00	3	.0000E+00	4	.0000E+00	5	.0000E+00	6	.0000E+00	7	.0000E+00	8	.1000E+01
9	.1000E+01	10	.1000E+01	11	.1000E+01	12	.1000E+01	13	.1000E+01	14	.1000E+01	15	.1000E+01	16	.0000E+00
17	.0000E+00	18	.0000E+00	19	.0000E+00	20	.0000E+00	21	.0000E+00	22	.0000E+00	23	.0000E+00	24	.0000E+00

DAY OF WEEK = WEDNESDY

1	.0000E+00	2	.0000E+00	3	.0000E+00	4	.0000E+00	5	.0000E+00	6	.0000E+00	7	.0000E+00	8	.1000E+01
9	.1000E+01	10	.1000E+01	11	.1000E+01	12	.1000E+01	13	.1000E+01	14	.1000E+01	15	.1000E+01	16	.0000E+00
17	.0000E+00	18	.0000E+00	19	.0000E+00	20	.0000E+00	21	.0000E+00	22	.0000E+00	23	.0000E+00	24	.0000E+00

DAY OF WEEK = THURSDAY

1	.0000E+00	2	.0000E+00	3	.0000E+00	4	.0000E+00	5	.0000E+00	6	.0000E+00	7	.0000E+00	8	.1000E+01
9	.1000E+01	10	.1000E+01	11	.1000E+01	12	.1000E+01	13	.1000E+01	14	.1000E+01	15	.1000E+01	16	.0000E+00
17	.0000E+00	18	.0000E+00	19	.0000E+00	20	.0000E+00	21	.0000E+00	22	.0000E+00	23	.0000E+00	24	.0000E+00

DAY OF WEEK = FRIDAY

1	.0000E+00	2	.0000E+00	3	.0000E+00	4	.0000E+00	5	.0000E+00	6	.0000E+00	7	.0000E+00	8	.1000E+01
9	.1000E+01	10	.1000E+01	11	.1000E+01	12	.1000E+01	13	.1000E+01	14	.1000E+01	15	.1000E+01	16	.0000E+00
17	.0000E+00	18	.0000E+00	19	.0000E+00	20	.0000E+00	21	.0000E+00	22	.0000E+00	23	.0000E+00	24	.0000E+00

DAY OF WEEK = SATURDAY

1	.0000E+00	2	.0000E+00	3	.0000E+00	4	.0000E+00	5	.0000E+00	6	.0000E+00	7	.0000E+00	8	.0000E+00
9	.0000E+00	10	.0000E+00	11	.0000E+00	12	.0000E+00	13	.0000E+00	14	.0000E+00	15	.0000E+00	16	.0000E+00
17	.0000E+00	18	.0000E+00	19	.0000E+00	20	.0000E+00	21	.0000E+00	22	.0000E+00	23	.0000E+00	24	.0000E+00

DAY OF WEEK = SUNDAY

1	.0000E+00	2	.0000E+00	3	.0000E+00	4	.0000E+00	5	.0000E+00	6	.0000E+00	7	.0000E+00	8	.0000E+00
9	.0000E+00	10	.0000E+00	11	.0000E+00	12	.0000E+00	13	.0000E+00	14	.0000E+00	15	.0000E+00	16	.0000E+00
17	.0000E+00	18	.0000E+00	19	.0000E+00	20	.0000E+00	21	.0000E+00	22	.0000E+00	23	.0000E+00	24	.0000E+00

* SOURCE EMISSION RATE SCALARS WHICH VARY DIURNALLY AND BY DAY OF WEEK (HRDOW7) *

SOURCE ID = L0000204 ; SOURCE TYPE = VOLUME :

HOUR	SCALAR	HOUR	SCALAR	HOUR	SCALAR	HOUR	SCALAR	HOUR	SCALAR	HOUR	SCALAR	HOUR	SCALAR
DAY OF WEEK = MONDAY													
1	.0000E+00	2	.0000E+00	3	.0000E+00	4	.0000E+00	5	.0000E+00	6	.0000E+00	7	.0000E+00
8	.1000E+01	9	.1000E+01	10	.1000E+01	11	.1000E+01	12	.1000E+01	13	.1000E+01	14	.1000E+01
15	.1000E+01	16	.0000E+00	17	.0000E+00	18	.0000E+00	19	.0000E+00	20	.0000E+00	21	.0000E+00
22	.0000E+00	23	.0000E+00	24	.0000E+00								
DAY OF WEEK = TUESDAY													
1	.0000E+00	2	.0000E+00	3	.0000E+00	4	.0000E+00	5	.0000E+00	6	.0000E+00	7	.0000E+00
8	.1000E+01	9	.1000E+01	10	.1000E+01	11	.1000E+01	12	.1000E+01	13	.1000E+01	14	.1000E+01
15	.1000E+01	16	.0000E+00	17	.0000E+00	18	.0000E+00	19	.0000E+00	20	.0000E+00	21	.0000E+00
22	.0000E+00	23	.0000E+00	24	.0000E+00								
DAY OF WEEK = WEDNESDY													
1	.0000E+00	2	.0000E+00	3	.0000E+00	4	.0000E+00	5	.0000E+00	6	.0000E+00	7	.0000E+00
8	.1000E+01	9	.1000E+01	10	.1000E+01	11	.1000E+01	12	.1000E+01	13	.1000E+01	14	.1000E+01
15	.1000E+01	16	.0000E+00	17	.0000E+00	18	.0000E+00	19	.0000E+00	20	.0000E+00	21	.0000E+00
22	.0000E+00	23	.0000E+00	24	.0000E+00								
DAY OF WEEK = THURSDAY													
1	.0000E+00	2	.0000E+00	3	.0000E+00	4	.0000E+00	5	.0000E+00	6	.0000E+00	7	.0000E+00
8	.1000E+01	9	.1000E+01	10	.1000E+01	11	.1000E+01	12	.1000E+01	13	.1000E+01	14	.1000E+01
15	.1000E+01	16	.0000E+00	17	.0000E+00	18	.0000E+00	19	.0000E+00	20	.0000E+00	21	.0000E+00
22	.0000E+00	23	.0000E+00	24	.0000E+00								
DAY OF WEEK = FRIDAY													
1	.0000E+00	2	.0000E+00	3	.0000E+00	4	.0000E+00	5	.0000E+00	6	.0000E+00	7	.0000E+00
8	.1000E+01	9	.1000E+01	10	.1000E+01	11	.1000E+01	12	.1000E+01	13	.1000E+01	14	.1000E+01
15	.1000E+01	16	.0000E+00	17	.0000E+00	18	.0000E+00	19	.0000E+00	20	.0000E+00	21	.0000E+00
22	.0000E+00	23	.0000E+00	24	.0000E+00								
DAY OF WEEK = SATURDAY													
1	.0000E+00	2	.0000E+00	3	.0000E+00	4	.0000E+00	5	.0000E+00	6	.0000E+00	7	.0000E+00
8	.0000E+00	9	.0000E+00	10	.0000E+00	11	.0000E+00	12	.0000E+00	13	.0000E+00	14	.0000E+00
15	.0000E+00	16	.0000E+00	17	.0000E+00	18	.0000E+00	19	.0000E+00	20	.0000E+00	21	.0000E+00
22	.0000E+00	23	.0000E+00	24	.0000E+00								
DAY OF WEEK = SUNDAY													
1	.0000E+00	2	.0000E+00	3	.0000E+00	4	.0000E+00	5	.0000E+00	6	.0000E+00	7	.0000E+00
8	.0000E+00	9	.0000E+00	10	.0000E+00	11	.0000E+00	12	.0000E+00	13	.0000E+00	14	.0000E+00
15	.0000E+00	16	.0000E+00	17	.0000E+00	18	.0000E+00	19	.0000E+00	20	.0000E+00	21	.0000E+00
22	.0000E+00	23	.0000E+00	24	.0000E+00								

* SOURCE EMISSION RATE SCALARS WHICH VARY DIURNALLY AND BY DAY OF WEEK (HRDOW7) *

SOURCE ID = L0000205 ; SOURCE TYPE = VOLUME :

HOUR	SCALAR	HOUR	SCALAR	HOUR	SCALAR	HOUR	SCALAR	HOUR	SCALAR	HOUR	SCALAR	HOUR	SCALAR

DAY OF WEEK = MONDAY

1	.0000E+00	2	.0000E+00	3	.0000E+00	4	.0000E+00	5	.0000E+00	6	.0000E+00	7	.0000E+00
8	.1000E+01	9	.1000E+01	10	.1000E+01	11	.1000E+01	12	.1000E+01	13	.1000E+01	14	.1000E+01
15	.1000E+01	16	.0000E+00	17	.0000E+00	18	.0000E+00	19	.0000E+00	20	.0000E+00	21	.0000E+00
22	.0000E+00	23	.0000E+00	24	.0000E+00								

DAY OF WEEK = TUESDAY

1	.0000E+00	2	.0000E+00	3	.0000E+00	4	.0000E+00	5	.0000E+00	6	.0000E+00	7	.0000E+00
8	.1000E+01	9	.1000E+01	10	.1000E+01	11	.1000E+01	12	.1000E+01	13	.1000E+01	14	.1000E+01
15	.1000E+01	16	.0000E+00	17	.0000E+00	18	.0000E+00	19	.0000E+00	20	.0000E+00	21	.0000E+00
22	.0000E+00	23	.0000E+00	24	.0000E+00								

DAY OF WEEK = WEDNESDY

1	.0000E+00	2	.0000E+00	3	.0000E+00	4	.0000E+00	5	.0000E+00	6	.0000E+00	7	.0000E+00
8	.1000E+01	9	.1000E+01	10	.1000E+01	11	.1000E+01	12	.1000E+01	13	.1000E+01	14	.1000E+01
15	.1000E+01	16	.0000E+00	17	.0000E+00	18	.0000E+00	19	.0000E+00	20	.0000E+00	21	.0000E+00
22	.0000E+00	23	.0000E+00	24	.0000E+00								

DAY OF WEEK = THURSDAY

1	.0000E+00	2	.0000E+00	3	.0000E+00	4	.0000E+00	5	.0000E+00	6	.0000E+00	7	.0000E+00
8	.1000E+01	9	.1000E+01	10	.1000E+01	11	.1000E+01	12	.1000E+01	13	.1000E+01	14	.1000E+01
15	.1000E+01	16	.0000E+00	17	.0000E+00	18	.0000E+00	19	.0000E+00	20	.0000E+00	21	.0000E+00
22	.0000E+00	23	.0000E+00	24	.0000E+00								

DAY OF WEEK = FRIDAY

1	.0000E+00	2	.0000E+00	3	.0000E+00	4	.0000E+00	5	.0000E+00	6	.0000E+00	7	.0000E+00
8	.1000E+01	9	.1000E+01	10	.1000E+01	11	.1000E+01	12	.1000E+01	13	.1000E+01	14	.1000E+01
15	.1000E+01	16	.0000E+00	17	.0000E+00	18	.0000E+00	19	.0000E+00	20	.0000E+00	21	.0000E+00
22	.0000E+00	23	.0000E+00	24	.0000E+00								

DAY OF WEEK = SATURDAY

1	.0000E+00	2	.0000E+00	3	.0000E+00	4	.0000E+00	5	.0000E+00	6	.0000E+00	7	.0000E+00
8	.0000E+00	9	.0000E+00	10	.0000E+00	11	.0000E+00	12	.0000E+00	13	.0000E+00	14	.0000E+00
15	.0000E+00	16	.0000E+00	17	.0000E+00	18	.0000E+00	19	.0000E+00	20	.0000E+00	21	.0000E+00
22	.0000E+00	23	.0000E+00	24	.0000E+00								

DAY OF WEEK = SUNDAY

1	.0000E+00	2	.0000E+00	3	.0000E+00	4	.0000E+00	5	.0000E+00	6	.0000E+00	7	.0000E+00
8	.0000E+00	9	.0000E+00	10	.0000E+00	11	.0000E+00	12	.0000E+00	13	.0000E+00	14	.0000E+00
15	.0000E+00	16	.0000E+00	17	.0000E+00	18	.0000E+00	19	.0000E+00	20	.0000E+00	21	.0000E+00
22	.0000E+00	23	.0000E+00	24	.0000E+00								

SOURCE ID = L0000206 ; SOURCE TYPE = VOLUME :

HOUR	SCALAR	HOUR	SCALAR	HOUR	SCALAR	HOUR	SCALAR	HOUR	SCALAR	HOUR	SCALAR	HOUR	SCALAR
DAY OF WEEK = MONDAY													
1	.0000E+00	2	.0000E+00	3	.0000E+00	4	.0000E+00	5	.0000E+00	6	.0000E+00	7	.0000E+00
8	.1000E+01	9	.1000E+01	10	.1000E+01	11	.1000E+01	12	.1000E+01	13	.1000E+01	14	.1000E+01
15	.1000E+01	16	.0000E+00	17	.0000E+00	18	.0000E+00	19	.0000E+00	20	.0000E+00	21	.0000E+00
22	.0000E+00	23	.0000E+00	24	.0000E+00								
DAY OF WEEK = TUESDAY													
1	.0000E+00	2	.0000E+00	3	.0000E+00	4	.0000E+00	5	.0000E+00	6	.0000E+00	7	.0000E+00
8	.1000E+01	9	.1000E+01	10	.1000E+01	11	.1000E+01	12	.1000E+01	13	.1000E+01	14	.1000E+01
15	.1000E+01	16	.0000E+00	17	.0000E+00	18	.0000E+00	19	.0000E+00	20	.0000E+00	21	.0000E+00
22	.0000E+00	23	.0000E+00	24	.0000E+00								
DAY OF WEEK = WEDNESDY													
1	.0000E+00	2	.0000E+00	3	.0000E+00	4	.0000E+00	5	.0000E+00	6	.0000E+00	7	.0000E+00
8	.1000E+01	9	.1000E+01	10	.1000E+01	11	.1000E+01	12	.1000E+01	13	.1000E+01	14	.1000E+01
15	.1000E+01	16	.0000E+00	17	.0000E+00	18	.0000E+00	19	.0000E+00	20	.0000E+00	21	.0000E+00
22	.0000E+00	23	.0000E+00	24	.0000E+00								
DAY OF WEEK = THURSDAY													
1	.0000E+00	2	.0000E+00	3	.0000E+00	4	.0000E+00	5	.0000E+00	6	.0000E+00	7	.0000E+00
8	.1000E+01	9	.1000E+01	10	.1000E+01	11	.1000E+01	12	.1000E+01	13	.1000E+01	14	.1000E+01
15	.1000E+01	16	.0000E+00	17	.0000E+00	18	.0000E+00	19	.0000E+00	20	.0000E+00	21	.0000E+00
22	.0000E+00	23	.0000E+00	24	.0000E+00								
DAY OF WEEK = FRIDAY													
1	.0000E+00	2	.0000E+00	3	.0000E+00	4	.0000E+00	5	.0000E+00	6	.0000E+00	7	.0000E+00
8	.1000E+01	9	.1000E+01	10	.1000E+01	11	.1000E+01	12	.1000E+01	13	.1000E+01	14	.1000E+01
15	.1000E+01	16	.0000E+00	17	.0000E+00	18	.0000E+00	19	.0000E+00	20	.0000E+00	21	.0000E+00
22	.0000E+00	23	.0000E+00	24	.0000E+00								
DAY OF WEEK = SATURDAY													
1	.0000E+00	2	.0000E+00	3	.0000E+00	4	.0000E+00	5	.0000E+00	6	.0000E+00	7	.0000E+00
8	.0000E+00	9	.0000E+00	10	.0000E+00	11	.0000E+00	12	.0000E+00	13	.0000E+00	14	.0000E+00
15	.0000E+00	16	.0000E+00	17	.0000E+00	18	.0000E+00	19	.0000E+00	20	.0000E+00	21	.0000E+00
22	.0000E+00	23	.0000E+00	24	.0000E+00								
DAY OF WEEK = SUNDAY													
1	.0000E+00	2	.0000E+00	3	.0000E+00	4	.0000E+00	5	.0000E+00	6	.0000E+00	7	.0000E+00
8	.0000E+00	9	.0000E+00	10	.0000E+00	11	.0000E+00	12	.0000E+00	13	.0000E+00	14	.0000E+00
15	.0000E+00	16	.0000E+00	17	.0000E+00	18	.0000E+00	19	.0000E+00	20	.0000E+00	21	.0000E+00
22	.0000E+00	23	.0000E+00	24	.0000E+00								

(HRDOW7) *

SOURCE ID = L0000207 ; SOURCE TYPE = VOLUME :
HOUR SCALAR HOUR SCALAR HOUR SCALAR HOUR SCALAR HOUR SCALAR HOUR SCALAR HOUR SCALAR HOUR SCALAR

- - - -

SOURCE ID = L0000208 ; SOURCE TYPE = VOLUME :
HOUR SCALAR HOUR SCALAR HOUR SCALAR HOUR SCALAR HOUR SCALAR HOUR SCALAR HOUR SCALAR HOUR SCALAR

DAY OF WEEK = MONDAY

1 .0000E+00 2 .0000E+00 3 .0000E+00 4 .0000E+00 5 .0000E+00 6 .0000E+00 7 .0000E+00 8 .1000E+01
9 .1000E+01 10 .1000E+01 11 .1000E+01 12 .1000E+01 13 .1000E+01 14 .1000E+01 15 .1000E+01 16 .0000E+00
17 .0000E+00 18 .0000E+00 19 .0000E+00 20 .0000E+00 21 .0000E+00 22 .0000E+00 23 .0000E+00 24 .0000E+00

DAY OF WEEK = TUESDAY

1 .0000E+00 2 .0000E+00 3 .0000E+00 4 .0000E+00 5 .0000E+00 6 .0000E+00 7 .0000E+00 8 .1000E+01
9 .1000E+01 10 .1000E+01 11 .1000E+01 12 .1000E+01 13 .1000E+01 14 .1000E+01 15 .1000E+01 16 .0000E+00
17 .0000E+00 18 .0000E+00 19 .0000E+00 20 .0000E+00 21 .0000E+00 22 .0000E+00 23 .0000E+00 24 .0000E+00

DAY OF WEEK = WEDNESDY

1 .0000E+00 2 .0000E+00 3 .0000E+00 4 .0000E+00 5 .0000E+00 6 .0000E+00 7 .0000E+00 8 .1000E+01
9 .1000E+01 10 .1000E+01 11 .1000E+01 12 .1000E+01 13 .1000E+01 14 .1000E+01 15 .1000E+01 16 .0000E+00
17 .0000E+00 18 .0000E+00 19 .0000E+00 20 .0000E+00 21 .0000E+00 22 .0000E+00 23 .0000E+00 24 .0000E+00

DAY OF WEEK = THURSDAY

1 .0000E+00 2 .0000E+00 3 .0000E+00 4 .0000E+00 5 .0000E+00 6 .0000E+00 7 .0000E+00 8 .1000E+01
9 .1000E+01 10 .1000E+01 11 .1000E+01 12 .1000E+01 13 .1000E+01 14 .1000E+01 15 .1000E+01 16 .0000E+00
17 .0000E+00 18 .0000E+00 19 .0000E+00 20 .0000E+00 21 .0000E+00 22 .0000E+00 23 .0000E+00 24 .0000E+00

DAY OF WEEK = FRIDAY

1 .0000E+00 2 .0000E+00 3 .0000E+00 4 .0000E+00 5 .0000E+00 6 .0000E+00 7 .0000E+00 8 .1000E+01
9 .1000E+01 10 .1000E+01 11 .1000E+01 12 .1000E+01 13 .1000E+01 14 .1000E+01 15 .1000E+01 16 .0000E+00
17 .0000E+00 18 .0000E+00 19 .0000E+00 20 .0000E+00 21 .0000E+00 22 .0000E+00 23 .0000E+00 24 .0000E+00

DAY OF WEEK = SATURDAY

1 .0000E+00 2 .0000E+00 3 .0000E+00 4 .0000E+00 5 .0000E+00 6 .0000E+00 7 .0000E+00 8 .0000E+00
9 .0000E+00 10 .0000E+00 11 .0000E+00 12 .0000E+00 13 .0000E+00 14 .0000E+00 15 .0000E+00 16 .0000E+00
17 .0000E+00 18 .0000E+00 19 .0000E+00 20 .0000E+00 21 .0000E+00 22 .0000E+00 23 .0000E+00 24 .0000E+00

DAY OF WEEK = SUNDAY

1 .0000E+00 2 .0000E+00 3 .0000E+00 4 .0000E+00 5 .0000E+00 6 .0000E+00 7 .0000E+00 8 .0000E+00
9 .0000E+00 10 .0000E+00 11 .0000E+00 12 .0000E+00 13 .0000E+00 14 .0000E+00 15 .0000E+00 16 .0000E+00
17 .0000E+00 18 .0000E+00 19 .0000E+00 20 .0000E+00 21 .0000E+00 22 .0000E+00 23 .0000E+00 24 .0000E+00

* SOURCE EMISSION RATE SCALARS WHICH VARY DIURNALLY AND BY DAY OF WEEK (HRDOW7) *

SOURCE ID = L0000209 ; SOURCE TYPE = VOLUME :

HOUR SCALAR HOUR SCALAR HOUR SCALAR HOUR SCALAR HOUR SCALAR HOUR SCALAR HOUR SCALAR HOUR SCALAR

- - - -

HOUR SCALAR HOUR SCALAR HOUR SCALAR HOUR SCALAR HOUR SCALAR HOUR SCALAR HOUR SCALAR HOUR SCALAR
- - - -

SCALAR HOUR SCALAR HOUR SCALAR
- - - -

- - - -

- - - - - - - - - - - - - - - - - -

DAY OF WEEK = MONDAY

1 .0000E+00 2 .0000E+00 3 .0000E+00 4 .0000E+00 5 .0000E+00 6 .0000E+00 7 .0000E+00 8 .1000E+01
9 .1000E+01 10 .1000E+01 11 .1000E+01 12 .1000E+01 13 .1000E+01 14 .1000E+01 15 .1000E+01 16 .0000E+00
17 .0000E+00 18 .0000E+00 19 .0000E+00 20 .0000E+00 21 .0000E+00 22 .0000E+00 23 .0000E+00 24 .0000E+00

DAY OF WEEK = TUESDAY

1 .0000E+00 2 .0000E+00 3 .0000E+00 4 .0000E+00 5 .0000E+00 6 .0000E+00 7 .0000E+00 8 .1000E+01
9 .1000E+01 10 .1000E+01 11 .1000E+01 12 .1000E+01 13 .1000E+01 14 .1000E+01 15 .1000E+01 16 .0000E+00
17 .0000E+00 18 .0000E+00 19 .0000E+00 20 .0000E+00 21 .0000E+00 22 .0000E+00 23 .0000E+00 24 .0000E+00

DAY OF WEEK = WEDNESDY

1 .0000E+00 2 .0000E+00 3 .0000E+00 4 .0000E+00 5 .0000E+00 6 .0000E+00 7 .0000E+00 8 .1000E+01
9 .1000E+01 10 .1000E+01 11 .1000E+01 12 .1000E+01 13 .1000E+01 14 .1000E+01 15 .1000E+01 16 .0000E+00
17 .0000E+00 18 .0000E+00 19 .0000E+00 20 .0000E+00 21 .0000E+00 22 .0000E+00 23 .0000E+00 24 .0000E+00

DAY OF WEEK = THURSDAY

1 .0000E+00 2 .0000E+00 3 .0000E+00 4 .0000E+00 5 .0000E+00 6 .0000E+00 7 .0000E+00 8 .1000E+01
9 .1000E+01 10 .1000E+01 11 .1000E+01 12 .1000E+01 13 .1000E+01 14 .1000E+01 15 .1000E+01 16 .0000E+00
17 .0000E+00 18 .0000E+00 19 .0000E+00 20 .0000E+00 21 .0000E+00 22 .0000E+00 23 .0000E+00 24 .0000E+00

DAY OF WEEK = FRIDAY

1 .0000E+00 2 .0000E+00 3 .0000E+00 4 .0000E+00 5 .0000E+00 6 .0000E+00 7 .0000E+00 8 .1000E+01
9 .1000E+01 10 .1000E+01 11 .1000E+01 12 .1000E+01 13 .1000E+01 14 .1000E+01 15 .1000E+01 16 .0000E+00
17 .0000E+00 18 .0000E+00 19 .0000E+00 20 .0000E+00 21 .0000E+00 22 .0000E+00 23 .0000E+00 24 .0000E+00

DAY OF WEEK = SATURDAY

1 .0000E+00 2 .0000E+00 3 .0000E+00 4 .0000E+00 5 .0000E+00 6 .0000E+00 7 .0000E+00 8 .0000E+00
9 .0000E+00 10 .0000E+00 11 .0000E+00 12 .0000E+00 13 .0000E+00 14 .0000E+00 15 .0000E+00 16 .0000E+00
17 .0000E+00 18 .0000E+00 19 .0000E+00 20 .0000E+00 21 .0000E+00 22 .0000E+00 23 .0000E+00 24 .0000E+00

DAY OF WEEK = SUNDAY

1 .0000E+00 2 .0000E+00 3 .0000E+00 4 .0000E+00 5 .0000E+00 6 .0000E+00 7 .0000E+00 8 .0000E+00
9 .0000E+00 10 .0000E+00 11 .0000E+00 12 .0000E+00 13 .0000E+00 14 .0000E+00 15 .0000E+00 16 .0000E+00
17 .0000E+00 18 .0000E+00 19 .0000E+00 20 .0000E+00 21 .0000E+00 22 .0000E+00 23 .0000E+00 24 .0000E+00

*** MODELOPTs: RegDFAULT CONC ELEV URBAN ADJ_U*

* SOURCE EMISSION RATE SCALARS WHICH VARY DIURNALLY AND BY DAY OF WEEK (HRDOW7) *

SOURCE ID = L0000214 ; SOURCE TYPE = VOLUME :

HOUR SCALAR HOUR SCALAR HOUR SCALAR HOUR SCALAR HOUR SCALAR HOUR SCALAR HOUR SCALAR HOUR SCALAR

- - - - - - - - - - - - - - - - -

DAY OF WEEK = MONDAY

1 .0000E+00 2 .0000E+00 3 .0000E+00 4 .0000E+00 5 .0000E+00 6 .0000E+00 7 .0000E+00 8 .1000E+01
9 .1000E+01 10 .1000E+01 11 .1000E+01 12 .1000E+01 13 .1000E+01 14 .1000E+01 15 .1000E+01 16 .0000E+00
17 .0000E+00 18 .0000E+00 19 .0000E+00 20 .0000E+00 21 .0000E+00 22 .0000E+00 23 .0000E+00 24 .0000E+00

DAY OF WEEK = TUESDAY

1 .0000E+00 2 .0000E+00 3 .0000E+00 4 .0000E+00 5 .0000E+00 6 .0000E+00 7 .0000E+00 8 .1000E+01
9 .1000E+01 10 .1000E+01 11 .1000E+01 12 .1000E+01 13 .1000E+01 14 .1000E+01 15 .1000E+01 16 .0000E+00
17 .0000E+00 18 .0000E+00 19 .0000E+00 20 .0000E+00 21 .0000E+00 22 .0000E+00 23 .0000E+00 24 .0000E+00

DAY OF WEEK = WEDNESDY

1 .0000E+00 2 .0000E+00 3 .0000E+00 4 .0000E+00 5 .0000E+00 6 .0000E+00 7 .0000E+00 8 .1000E+01
9 .1000E+01 10 .1000E+01 11 .1000E+01 12 .1000E+01 13 .1000E+01 14 .1000E+01 15 .1000E+01 16 .0000E+00
17 .0000E+00 18 .0000E+00 19 .0000E+00 20 .0000E+00 21 .0000E+00 22 .0000E+00 23 .0000E+00 24 .0000E+00

DAY OF WEEK = THURSDAY

1 .0000E+00 2 .0000E+00 3 .0000E+00 4 .0000E+00 5 .0000E+00 6 .0000E+00 7 .0000E+00 8 .1000E+01
9 .1000E+01 10 .1000E+01 11 .1000E+01 12 .1000E+01 13 .1000E+01 14 .1000E+01 15 .1000E+01 16 .0000E+00
17 .0000E+00 18 .0000E+00 19 .0000E+00 20 .0000E+00 21 .0000E+00 22 .0000E+00 23 .0000E+00 24 .0000E+00

DAY OF WEEK = FRIDAY

1 .0000E+00 2 .0000E+00 3 .0000E+00 4 .0000E+00 5 .0000E+00 6 .0000E+00 7 .0000E+00 8 .1000E+01
9 .1000E+01 10 .1000E+01 11 .1000E+01 12 .1000E+01 13 .1000E+01 14 .1000E+01 15 .1000E+01 16 .0000E+00
17 .0000E+00 18 .0000E+00 19 .0000E+00 20 .0000E+00 21 .0000E+00 22 .0000E+00 23 .0000E+00 24 .0000E+00

DAY OF WEEK = SATURDAY

1 .0000E+00 2 .0000E+00 3 .0000E+00 4 .0000E+00 5 .0000E+00 6 .0000E+00 7 .0000E+00 8 .0000E+00
9 .0000E+00 10 .0000E+00 11 .0000E+00 12 .0000E+00 13 .0000E+00 14 .0000E+00 15 .0000E+00 16 .0000E+00
17 .0000E+00 18 .0000E+00 19 .0000E+00 20 .0000E+00 21 .0000E+00 22 .0000E+00 23 .0000E+00 24 .0000E+00

DAY OF WEEK = SUNDAY

1 .0000E+00 2 .0000E+00 3 .0000E+00 4 .0000E+00 5 .0000E+00 6 .0000E+00 7 .0000E+00 8 .0000E+00
9 .0000E+00 10 .0000E+00 11 .0000E+00 12 .0000E+00 13 .0000E+00 14 .0000E+00 15 .0000E+00 16 .0000E+00
17 .0000E+00 18 .0000E+00 19 .0000E+00 20 .0000E+00 21 .0000E+00 22 .0000E+00 23 .0000E+00 24 .0000E+00

*** MODELOPTs: RegDFAULT CONC ELEV URBAN ADJ_U*

* SOURCE EMISSION RATE SCALARS WHICH VARY DIURNALLY AND BY DAY OF WEEK (HRDOW7) *

SOURCE ID = L0000215 ; SOURCE TYPE = VOLUME :

HOUR SCALAR HOUR SCALAR HOUR SCALAR HOUR SCALAR HOUR SCALAR HOUR SCALAR HOUR SCALAR HOUR SCALAR

- - - -

```
   1  .0000E+00    2  .0000E+00    3  .0000E+00    4  .0000E+00    5  .0000E+00    6
   .0000E+00    7  .0000E+00    8  .1000E+01
   9  .1000E+01   10  .1000E+01   11  .1000E+01   12  .1000E+01   13  .1000E+01   14
   .1000E+01   15  .1000E+01   16  .0000E+00
  17  .0000E+00   18  .0000E+00   19  .0000E+00   20  .0000E+00   21  .0000E+00   22
   .0000E+00   23  .0000E+00   24  .0000E+00
                                          DAY OF WEEK = TUESDAY
   1  .0000E+00    2  .0000E+00    3  .0000E+00    4  .0000E+00    5  .0000E+00    6
   .0000E+00    7  .0000E+00    8  .1000E+01
   9  .1000E+01   10  .1000E+01   11  .1000E+01   12  .1000E+01   13  .1000E+01   14
   .1000E+01   15  .1000E+01   16  .0000E+00
  17  .0000E+00   18  .0000E+00   19  .0000E+00   20  .0000E+00   21  .0000E+00   22
   .0000E+00   23  .0000E+00   24  .0000E+00
                                          DAY OF WEEK = WEDNESDY
   1  .0000E+00    2  .0000E+00    3  .0000E+00    4  .0000E+00    5  .0000E+00    6
   .0000E+00    7  .0000E+00    8  .1000E+01
   9  .1000E+01   10  .1000E+01   11  .1000E+01   12  .1000E+01   13  .1000E+01   14
   .1000E+01   15  .1000E+01   16  .0000E+00
  17  .0000E+00   18  .0000E+00   19  .0000E+00   20  .0000E+00   21  .0000E+00   22
   .0000E+00   23  .0000E+00   24  .0000E+00
                                          DAY OF WEEK = THURSDAY
   1  .0000E+00    2  .0000E+00    3  .0000E+00    4  .0000E+00    5  .0000E+00    6
   .0000E+00    7  .0000E+00    8  .1000E+01
   9  .1000E+01   10  .1000E+01   11  .1000E+01   12  .1000E+01   13  .1000E+01   14
   .1000E+01   15  .1000E+01   16  .0000E+00
  17  .0000E+00   18  .0000E+00   19  .0000E+00   20  .0000E+00   21  .0000E+00   22
   .0000E+00   23  .0000E+00   24  .0000E+00
                                          DAY OF WEEK = FRIDAY
   1  .0000E+00    2  .0000E+00    3  .0000E+00    4  .0000E+00    5  .0000E+00    6
   .0000E+00    7  .0000E+00    8  .1000E+01
   9  .1000E+01   10  .1000E+01   11  .1000E+01   12  .1000E+01   13  .1000E+01   14
   .1000E+01   15  .1000E+01   16  .0000E+00
  17  .0000E+00   18  .0000E+00   19  .0000E+00   20  .0000E+00   21  .0000E+00   22
   .0000E+00   23  .0000E+00   24  .0000E+00
                                          DAY OF WEEK = SATURDAY
   1  .0000E+00    2  .0000E+00    3  .0000E+00    4  .0000E+00    5  .0000E+00    6
   .0000E+00    7  .0000E+00    8  .0000E+00
   9  .0000E+00   10  .0000E+00   11  .0000E+00   12  .0000E+00   13  .0000E+00   14
   .0000E+00   15  .0000E+00   16  .0000E+00
  17  .0000E+00   18  .0000E+00   19  .0000E+00   20  .0000E+00   21  .0000E+00   22
   .0000E+00   23  .0000E+00   24  .0000E+00
                                          DAY OF WEEK = SUNDAY
   1  .0000E+00    2  .0000E+00    3  .0000E+00    4  .0000E+00    5  .0000E+00    6
   .0000E+00    7  .0000E+00    8  .0000E+00
   9  .0000E+00   10  .0000E+00   11  .0000E+00   12  .0000E+00   13  .0000E+00   14
   .0000E+00   15  .0000E+00   16  .0000E+00
  17  .0000E+00   18  .0000E+00   19  .0000E+00   20  .0000E+00   21  .0000E+00   22
   .0000E+00   23  .0000E+00   24  .0000E+00
FF *** AERMOD - VERSION 21112  ***   *** C:\Lakes\AERMOD View\13445 CONS HRA\13445 CONS
HRA.isc              ***        03/11/24
 *** AERMET - VERSION  16216 ***
 ***                                                                    ***       15:09:37

                      PAGE 244
 *** MODELOPTs:    RegDFAULT  CONC  ELEV  URBAN  ADJ_U*

                   * SOURCE EMISSION RATE SCALARS WHICH VARY DIURNALLY AND BY DAY OF WEEK
                   (HRDOW7) *

 SOURCE ID = L0000216     ; SOURCE TYPE = VOLUME   :
  HOUR   SCALAR   HOUR   SCALAR   HOUR   SCALAR   HOUR   SCALAR   HOUR   SCALAR   HOUR
  SCALAR   HOUR   SCALAR   HOUR   SCALAR
- - - - - - - - - - - - - - - - - - - - - - - - - - - - - - - - - - - - - - - - - - - - -
- - - - - - - - - - - - - - - - -
                                          DAY OF WEEK = MONDAY
   1  .0000E+00    2  .0000E+00    3  .0000E+00    4  .0000E+00    5  .0000E+00    6
```

.0000E+00 7 .0000E+00 8 .1000E+01
9 .1000E+01 10 .1000E+01 11 .1000E+01 12 .1000E+01 13 .1000E+01 14
.1000E+01 15 .1000E+01 16 .0000E+00
17 .0000E+00 18 .0000E+00 19 .0000E+00 20 .0000E+00 21 .0000E+00 22
.0000E+00 23 .0000E+00 24 .0000E+00

DAY OF WEEK = TUESDAY

1 .0000E+00 2 .0000E+00 3 .0000E+00 4 .0000E+00 5 .0000E+00 6
.0000E+00 7 .0000E+00 8 .1000E+01
9 .1000E+01 10 .1000E+01 11 .1000E+01 12 .1000E+01 13 .1000E+01 14
.1000E+01 15 .1000E+01 16 .0000E+00
17 .0000E+00 18 .0000E+00 19 .0000E+00 20 .0000E+00 21 .0000E+00 22
.0000E+00 23 .0000E+00 24 .0000E+00

DAY OF WEEK = WEDNESDY

1 .0000E+00 2 .0000E+00 3 .0000E+00 4 .0000E+00 5 .0000E+00 6
.0000E+00 7 .0000E+00 8 .1000E+01
9 .1000E+01 10 .1000E+01 11 .1000E+01 12 .1000E+01 13 .1000E+01 14
.1000E+01 15 .1000E+01 16 .0000E+00
17 .0000E+00 18 .0000E+00 19 .0000E+00 20 .0000E+00 21 .0000E+00 22
.0000E+00 23 .0000E+00 24 .0000E+00

DAY OF WEEK = THURSDAY

1 .0000E+00 2 .0000E+00 3 .0000E+00 4 .0000E+00 5 .0000E+00 6
.0000E+00 7 .0000E+00 8 .1000E+01
9 .1000E+01 10 .1000E+01 11 .1000E+01 12 .1000E+01 13 .1000E+01 14
.1000E+01 15 .1000E+01 16 .0000E+00
17 .0000E+00 18 .0000E+00 19 .0000E+00 20 .0000E+00 21 .0000E+00 22
.0000E+00 23 .0000E+00 24 .0000E+00

DAY OF WEEK = FRIDAY

1 .0000E+00 2 .0000E+00 3 .0000E+00 4 .0000E+00 5 .0000E+00 6
.0000E+00 7 .0000E+00 8 .1000E+01
9 .1000E+01 10 .1000E+01 11 .1000E+01 12 .1000E+01 13 .1000E+01 14
.1000E+01 15 .1000E+01 16 .0000E+00
17 .0000E+00 18 .0000E+00 19 .0000E+00 20 .0000E+00 21 .0000E+00 22
.0000E+00 23 .0000E+00 24 .0000E+00

DAY OF WEEK = SATURDAY

1 .0000E+00 2 .0000E+00 3 .0000E+00 4 .0000E+00 5 .0000E+00 6
.0000E+00 7 .0000E+00 8 .0000E+00
9 .0000E+00 10 .0000E+00 11 .0000E+00 12 .0000E+00 13 .0000E+00 14
.0000E+00 15 .0000E+00 16 .0000E+00
17 .0000E+00 18 .0000E+00 19 .0000E+00 20 .0000E+00 21 .0000E+00 22
.0000E+00 23 .0000E+00 24 .0000E+00

DAY OF WEEK = SUNDAY

1 .0000E+00 2 .0000E+00 3 .0000E+00 4 .0000E+00 5 .0000E+00 6
.0000E+00 7 .0000E+00 8 .0000E+00
9 .0000E+00 10 .0000E+00 11 .0000E+00 12 .0000E+00 13 .0000E+00 14
.0000E+00 15 .0000E+00 16 .0000E+00
17 .0000E+00 18 .0000E+00 19 .0000E+00 20 .0000E+00 21 .0000E+00 22
.0000E+00 23 .0000E+00 24 .0000E+00

*** MODELOPTs: RegDFAULT CONC ELEV URBAN ADJ_U*

* SOURCE EMISSION RATE SCALARS WHICH VARY DIURNALLY AND BY DAY OF WEEK (HRDOW7) *

SOURCE ID = L0000217 ; SOURCE TYPE = VOLUME :

HOUR	SCALAR	HOUR	SCALAR	HOUR	SCALAR	HOUR	SCALAR	HOUR	SCALAR	HOUR	SCALAR	HOUR	SCALAR

DAY OF WEEK = MONDAY

1 .0000E+00 2 .0000E+00 3 .0000E+00 4 .0000E+00 5 .0000E+00 6
.0000E+00 7 .0000E+00 8 .1000E+01

```
   9  .1000E+01   10  .1000E+01   11  .1000E+01   12  .1000E+01   13  .1000E+01   14
   .1000E+01   15  .1000E+01   16  .0000E+00
  17  .0000E+00   18  .0000E+00   19  .0000E+00   20  .0000E+00   21  .0000E+00   22
   .0000E+00   23  .0000E+00   24  .0000E+00
                                          DAY OF WEEK = TUESDAY
   1  .0000E+00    2  .0000E+00    3  .0000E+00    4  .0000E+00    5  .0000E+00    6
   .0000E+00    7  .0000E+00    8  .1000E+01
   9  .1000E+01   10  .1000E+01   11  .1000E+01   12  .1000E+01   13  .1000E+01   14
   .1000E+01   15  .1000E+01   16  .0000E+00
  17  .0000E+00   18  .0000E+00   19  .0000E+00   20  .0000E+00   21  .0000E+00   22
   .0000E+00   23  .0000E+00   24  .0000E+00
                                          DAY OF WEEK = WEDNESDY
   1  .0000E+00    2  .0000E+00    3  .0000E+00    4  .0000E+00    5  .0000E+00    6
   .0000E+00    7  .0000E+00    8  .1000E+01
   9  .1000E+01   10  .1000E+01   11  .1000E+01   12  .1000E+01   13  .1000E+01   14
   .1000E+01   15  .1000E+01   16  .0000E+00
  17  .0000E+00   18  .0000E+00   19  .0000E+00   20  .0000E+00   21  .0000E+00   22
   .0000E+00   23  .0000E+00   24  .0000E+00
                                          DAY OF WEEK = THURSDAY
   1  .0000E+00    2  .0000E+00    3  .0000E+00    4  .0000E+00    5  .0000E+00    6
   .0000E+00    7  .0000E+00    8  .1000E+01
   9  .1000E+01   10  .1000E+01   11  .1000E+01   12  .1000E+01   13  .1000E+01   14
   .1000E+01   15  .1000E+01   16  .0000E+00
  17  .0000E+00   18  .0000E+00   19  .0000E+00   20  .0000E+00   21  .0000E+00   22
   .0000E+00   23  .0000E+00   24  .0000E+00
                                          DAY OF WEEK = FRIDAY
   1  .0000E+00    2  .0000E+00    3  .0000E+00    4  .0000E+00    5  .0000E+00    6
   .0000E+00    7  .0000E+00    8  .1000E+01
   9  .1000E+01   10  .1000E+01   11  .1000E+01   12  .1000E+01   13  .1000E+01   14
   .1000E+01   15  .1000E+01   16  .0000E+00
  17  .0000E+00   18  .0000E+00   19  .0000E+00   20  .0000E+00   21  .0000E+00   22
   .0000E+00   23  .0000E+00   24  .0000E+00
                                          DAY OF WEEK = SATURDAY
   1  .0000E+00    2  .0000E+00    3  .0000E+00    4  .0000E+00    5  .0000E+00    6
   .0000E+00    7  .0000E+00    8  .0000E+00
   9  .0000E+00   10  .0000E+00   11  .0000E+00   12  .0000E+00   13  .0000E+00   14
   .0000E+00   15  .0000E+00   16  .0000E+00
  17  .0000E+00   18  .0000E+00   19  .0000E+00   20  .0000E+00   21  .0000E+00   22
   .0000E+00   23  .0000E+00   24  .0000E+00
                                          DAY OF WEEK = SUNDAY
   1  .0000E+00    2  .0000E+00    3  .0000E+00    4  .0000E+00    5  .0000E+00    6
   .0000E+00    7  .0000E+00    8  .0000E+00
   9  .0000E+00   10  .0000E+00   11  .0000E+00   12  .0000E+00   13  .0000E+00   14
   .0000E+00   15  .0000E+00   16  .0000E+00
  17  .0000E+00   18  .0000E+00   19  .0000E+00   20  .0000E+00   21  .0000E+00   22
   .0000E+00   23  .0000E+00   24  .0000E+00
FF *** AERMOD - VERSION 21112  ***   *** C:\Lakes\AERMOD View\13445 CONS HRA\13445 CONS
HRA.isc               ***        03/11/24
 *** AERMET - VERSION  16216 ***
 ***                                                                    ***       15:09:37

                      PAGE 246
 *** MODELOPTs:    RegDFAULT  CONC  ELEV  URBAN  ADJ_U*

                   * SOURCE EMISSION RATE SCALARS WHICH VARY DIURNALLY AND BY DAY OF WEEK
                   (HRDOW7) *

 SOURCE ID = L0000218     ; SOURCE TYPE = VOLUME   :
  HOUR   SCALAR   HOUR   SCALAR   HOUR   SCALAR   HOUR   SCALAR   HOUR   SCALAR   HOUR
  SCALAR   HOUR   SCALAR   HOUR   SCALAR
- - - - - - - - - - - - - - - - - - - - - - - - - - - - - - - - - - - - - - - - - - - - - -
 - - - - - - - - - - - - - - - - - -
                                          DAY OF WEEK = MONDAY
   1  .0000E+00    2  .0000E+00    3  .0000E+00    4  .0000E+00    5  .0000E+00    6
   .0000E+00    7  .0000E+00    8  .1000E+01
   9  .1000E+01   10  .1000E+01   11  .1000E+01   12  .1000E+01   13  .1000E+01   14
```

.1000E+01 15 .1000E+01 16 .0000E+00
17 .0000E+00 18 .0000E+00 19 .0000E+00 20 .0000E+00 21 .0000E+00 22
.0000E+00 23 .0000E+00 24 .0000E+00

DAY OF WEEK = TUESDAY

1 .0000E+00 2 .0000E+00 3 .0000E+00 4 .0000E+00 5 .0000E+00 6
.0000E+00 7 .0000E+00 8 .1000E+01
9 .1000E+01 10 .1000E+01 11 .1000E+01 12 .1000E+01 13 .1000E+01 14
.1000E+01 15 .1000E+01 16 .0000E+00
17 .0000E+00 18 .0000E+00 19 .0000E+00 20 .0000E+00 21 .0000E+00 22
.0000E+00 23 .0000E+00 24 .0000E+00

DAY OF WEEK = WEDNESDY

1 .0000E+00 2 .0000E+00 3 .0000E+00 4 .0000E+00 5 .0000E+00 6
.0000E+00 7 .0000E+00 8 .1000E+01
9 .1000E+01 10 .1000E+01 11 .1000E+01 12 .1000E+01 13 .1000E+01 14
.1000E+01 15 .1000E+01 16 .0000E+00
17 .0000E+00 18 .0000E+00 19 .0000E+00 20 .0000E+00 21 .0000E+00 22
.0000E+00 23 .0000E+00 24 .0000E+00

DAY OF WEEK = THURSDAY

1 .0000E+00 2 .0000E+00 3 .0000E+00 4 .0000E+00 5 .0000E+00 6
.0000E+00 7 .0000E+00 8 .1000E+01
9 .1000E+01 10 .1000E+01 11 .1000E+01 12 .1000E+01 13 .1000E+01 14
.1000E+01 15 .1000E+01 16 .0000E+00
17 .0000E+00 18 .0000E+00 19 .0000E+00 20 .0000E+00 21 .0000E+00 22
.0000E+00 23 .0000E+00 24 .0000E+00

DAY OF WEEK = FRIDAY

1 .0000E+00 2 .0000E+00 3 .0000E+00 4 .0000E+00 5 .0000E+00 6
.0000E+00 7 .0000E+00 8 .1000E+01
9 .1000E+01 10 .1000E+01 11 .1000E+01 12 .1000E+01 13 .1000E+01 14
.1000E+01 15 .1000E+01 16 .0000E+00
17 .0000E+00 18 .0000E+00 19 .0000E+00 20 .0000E+00 21 .0000E+00 22
.0000E+00 23 .0000E+00 24 .0000E+00

DAY OF WEEK = SATURDAY

1 .0000E+00 2 .0000E+00 3 .0000E+00 4 .0000E+00 5 .0000E+00 6
.0000E+00 7 .0000E+00 8 .0000E+00
9 .0000E+00 10 .0000E+00 11 .0000E+00 12 .0000E+00 13 .0000E+00 14
.0000E+00 15 .0000E+00 16 .0000E+00
17 .0000E+00 18 .0000E+00 19 .0000E+00 20 .0000E+00 21 .0000E+00 22
.0000E+00 23 .0000E+00 24 .0000E+00

DAY OF WEEK = SUNDAY

1 .0000E+00 2 .0000E+00 3 .0000E+00 4 .0000E+00 5 .0000E+00 6
.0000E+00 7 .0000E+00 8 .0000E+00
9 .0000E+00 10 .0000E+00 11 .0000E+00 12 .0000E+00 13 .0000E+00 14
.0000E+00 15 .0000E+00 16 .0000E+00
17 .0000E+00 18 .0000E+00 19 .0000E+00 20 .0000E+00 21 .0000E+00 22
.0000E+00 23 .0000E+00 24 .0000E+00

*** MODELOPTs: RegDFAULT CONC ELEV URBAN ADJ_U*

* SOURCE EMISSION RATE SCALARS WHICH VARY DIURNALLY AND BY DAY OF WEEK (HRDOW7) *

SOURCE ID = L0000219 ; SOURCE TYPE = VOLUME :

HOUR SCALAR HOUR SCALAR HOUR SCALAR HOUR SCALAR HOUR SCALAR HOUR SCALAR HOUR SCALAR HOUR SCALAR

- - - -

* SOURCE EMISSION RATE SCALARS WHICH VARY DIURNALLY AND BY DAY OF WEEK (HRDOW7) *

SOURCE ID = L0000220 ; SOURCE TYPE = VOLUME :

HOUR	SCALAR	HOUR	SCALAR	HOUR	SCALAR	HOUR	SCALAR	HOUR	SCALAR	HOUR	SCALAR	HOUR	SCALAR	HOUR	SCALAR

DAY OF WEEK = MONDAY

1	.0000E+00	2	.0000E+00	3	.0000E+00	4	.0000E+00	5	.0000E+00	6	.0000E+00	7	.0000E+00	8	.1000E+01
9	.1000E+01	10	.1000E+01	11	.1000E+01	12	.1000E+01	13	.1000E+01	14	.1000E+01	15	.1000E+01	16	.0000E+00
17	.0000E+00	18	.0000E+00	19	.0000E+00	20	.0000E+00	21	.0000E+00	22	.0000E+00	23	.0000E+00	24	.0000E+00

DAY OF WEEK = TUESDAY

1	.0000E+00	2	.0000E+00	3	.0000E+00	4	.0000E+00	5	.0000E+00	6	.0000E+00	7	.0000E+00	8	.1000E+01
9	.1000E+01	10	.1000E+01	11	.1000E+01	12	.1000E+01	13	.1000E+01	14	.1000E+01	15	.1000E+01	16	.0000E+00
17	.0000E+00	18	.0000E+00	19	.0000E+00	20	.0000E+00	21	.0000E+00	22	.0000E+00	23	.0000E+00	24	.0000E+00

DAY OF WEEK = WEDNESDY

1	.0000E+00	2	.0000E+00	3	.0000E+00	4	.0000E+00	5	.0000E+00	6	.0000E+00	7	.0000E+00	8	.1000E+01
9	.1000E+01	10	.1000E+01	11	.1000E+01	12	.1000E+01	13	.1000E+01	14	.1000E+01	15	.1000E+01	16	.0000E+00
17	.0000E+00	18	.0000E+00	19	.0000E+00	20	.0000E+00	21	.0000E+00	22	.0000E+00	23	.0000E+00	24	.0000E+00

DAY OF WEEK = THURSDAY

1	.0000E+00	2	.0000E+00	3	.0000E+00	4	.0000E+00	5	.0000E+00	6	.0000E+00	7	.0000E+00	8	.1000E+01
9	.1000E+01	10	.1000E+01	11	.1000E+01	12	.1000E+01	13	.1000E+01	14	.1000E+01	15	.1000E+01	16	.0000E+00
17	.0000E+00	18	.0000E+00	19	.0000E+00	20	.0000E+00	21	.0000E+00	22	.0000E+00	23	.0000E+00	24	.0000E+00

DAY OF WEEK = FRIDAY

1	.0000E+00	2	.0000E+00	3	.0000E+00	4	.0000E+00	5	.0000E+00	6	.0000E+00	7	.0000E+00	8	.1000E+01
9	.1000E+01	10	.1000E+01	11	.1000E+01	12	.1000E+01	13	.1000E+01	14	.1000E+01	15	.1000E+01	16	.0000E+00
17	.0000E+00	18	.0000E+00	19	.0000E+00	20	.0000E+00	21	.0000E+00	22	.0000E+00	23	.0000E+00	24	.0000E+00

DAY OF WEEK = SATURDAY

1	.0000E+00	2	.0000E+00	3	.0000E+00	4	.0000E+00	5	.0000E+00	6	.0000E+00	7	.0000E+00	8	.0000E+00
9	.0000E+00	10	.0000E+00	11	.0000E+00	12	.0000E+00	13	.0000E+00	14	.0000E+00	15	.0000E+00	16	.0000E+00
17	.0000E+00	18	.0000E+00	19	.0000E+00	20	.0000E+00	21	.0000E+00	22	.0000E+00	23	.0000E+00	24	.0000E+00

DAY OF WEEK = SUNDAY

1	.0000E+00	2	.0000E+00	3	.0000E+00	4	.0000E+00	5	.0000E+00	6	.0000E+00	7	.0000E+00	8	.0000E+00
9	.0000E+00	10	.0000E+00	11	.0000E+00	12	.0000E+00	13	.0000E+00	14	.0000E+00	15	.0000E+00	16	.0000E+00
17	.0000E+00	18	.0000E+00	19	.0000E+00	20	.0000E+00	21	.0000E+00	22	.0000E+00	23	.0000E+00	24	.0000E+00

.0000E+00 23 .0000E+00 24 .0000E+00

DAY OF WEEK = TUESDAY

1 .0000E+00 2 .0000E+00 3 .0000E+00 4 .0000E+00 5 .0000E+00 6 .0000E+00 7 .0000E+00 8 .1000E+01

9 .1000E+01 10 .1000E+01 11 .1000E+01 12 .1000E+01 13 .1000E+01 14 .1000E+01 15 .1000E+01 16 .0000E+00

17 .0000E+00 18 .0000E+00 19 .0000E+00 20 .0000E+00 21 .0000E+00 22 .0000E+00 23 .0000E+00 24 .0000E+00

DAY OF WEEK = WEDNESDY

1 .0000E+00 2 .0000E+00 3 .0000E+00 4 .0000E+00 5 .0000E+00 6 .0000E+00 7 .0000E+00 8 .1000E+01

9 .1000E+01 10 .1000E+01 11 .1000E+01 12 .1000E+01 13 .1000E+01 14 .1000E+01 15 .1000E+01 16 .0000E+00

17 .0000E+00 18 .0000E+00 19 .0000E+00 20 .0000E+00 21 .0000E+00 22 .0000E+00 23 .0000E+00 24 .0000E+00

DAY OF WEEK = THURSDAY

1 .0000E+00 2 .0000E+00 3 .0000E+00 4 .0000E+00 5 .0000E+00 6 .0000E+00 7 .0000E+00 8 .1000E+01

9 .1000E+01 10 .1000E+01 11 .1000E+01 12 .1000E+01 13 .1000E+01 14 .1000E+01 15 .1000E+01 16 .0000E+00

17 .0000E+00 18 .0000E+00 19 .0000E+00 20 .0000E+00 21 .0000E+00 22 .0000E+00 23 .0000E+00 24 .0000E+00

DAY OF WEEK = FRIDAY

1 .0000E+00 2 .0000E+00 3 .0000E+00 4 .0000E+00 5 .0000E+00 6 .0000E+00 7 .0000E+00 8 .1000E+01

9 .1000E+01 10 .1000E+01 11 .1000E+01 12 .1000E+01 13 .1000E+01 14 .1000E+01 15 .1000E+01 16 .0000E+00

17 .0000E+00 18 .0000E+00 19 .0000E+00 20 .0000E+00 21 .0000E+00 22 .0000E+00 23 .0000E+00 24 .0000E+00

DAY OF WEEK = SATURDAY

1 .0000E+00 2 .0000E+00 3 .0000E+00 4 .0000E+00 5 .0000E+00 6 .0000E+00 7 .0000E+00 8 .0000E+00

9 .0000E+00 10 .0000E+00 11 .0000E+00 12 .0000E+00 13 .0000E+00 14 .0000E+00 15 .0000E+00 16 .0000E+00

17 .0000E+00 18 .0000E+00 19 .0000E+00 20 .0000E+00 21 .0000E+00 22 .0000E+00 23 .0000E+00 24 .0000E+00

DAY OF WEEK = SUNDAY

1 .0000E+00 2 .0000E+00 3 .0000E+00 4 .0000E+00 5 .0000E+00 6 .0000E+00 7 .0000E+00 8 .0000E+00

9 .0000E+00 10 .0000E+00 11 .0000E+00 12 .0000E+00 13 .0000E+00 14 .0000E+00 15 .0000E+00 16 .0000E+00

17 .0000E+00 18 .0000E+00 19 .0000E+00 20 .0000E+00 21 .0000E+00 22 .0000E+00 23 .0000E+00 24 .0000E+00

* SOURCE EMISSION RATE SCALARS WHICH VARY DIURNALLY AND BY DAY OF WEEK (HRDOW7) *

SOURCE ID = L0000221 ; SOURCE TYPE = VOLUME :

HOUR SCALAR HOUR SCALAR HOUR SCALAR HOUR SCALAR HOUR SCALAR HOUR SCALAR HOUR SCALAR HOUR SCALAR

\- - - -

DAY OF WEEK = TUESDAY

1 .0000E+00 2 .0000E+00 3 .0000E+00 4 .0000E+00 5 .0000E+00 6 .0000E+00 7 .0000E+00 8 .1000E+01

9 .1000E+01 10 .1000E+01 11 .1000E+01 12 .1000E+01 13 .1000E+01 14 .1000E+01 15 .1000E+01 16 .0000E+00

17 .0000E+00 18 .0000E+00 19 .0000E+00 20 .0000E+00 21 .0000E+00 22 .0000E+00 23 .0000E+00 24 .0000E+00

DAY OF WEEK = WEDNESDY

1 .0000E+00 2 .0000E+00 3 .0000E+00 4 .0000E+00 5 .0000E+00 6 .0000E+00 7 .0000E+00 8 .1000E+01

9 .1000E+01 10 .1000E+01 11 .1000E+01 12 .1000E+01 13 .1000E+01 14 .1000E+01 15 .1000E+01 16 .0000E+00

17 .0000E+00 18 .0000E+00 19 .0000E+00 20 .0000E+00 21 .0000E+00 22 .0000E+00 23 .0000E+00 24 .0000E+00

DAY OF WEEK = THURSDAY

1 .0000E+00 2 .0000E+00 3 .0000E+00 4 .0000E+00 5 .0000E+00 6 .0000E+00 7 .0000E+00 8 .1000E+01

9 .1000E+01 10 .1000E+01 11 .1000E+01 12 .1000E+01 13 .1000E+01 14 .1000E+01 15 .1000E+01 16 .0000E+00

17 .0000E+00 18 .0000E+00 19 .0000E+00 20 .0000E+00 21 .0000E+00 22 .0000E+00 23 .0000E+00 24 .0000E+00

DAY OF WEEK = FRIDAY

1 .0000E+00 2 .0000E+00 3 .0000E+00 4 .0000E+00 5 .0000E+00 6 .0000E+00 7 .0000E+00 8 .1000E+01

9 .1000E+01 10 .1000E+01 11 .1000E+01 12 .1000E+01 13 .1000E+01 14 .1000E+01 15 .1000E+01 16 .0000E+00

17 .0000E+00 18 .0000E+00 19 .0000E+00 20 .0000E+00 21 .0000E+00 22 .0000E+00 23 .0000E+00 24 .0000E+00

DAY OF WEEK = SATURDAY

1 .0000E+00 2 .0000E+00 3 .0000E+00 4 .0000E+00 5 .0000E+00 6 .0000E+00 7 .0000E+00 8 .0000E+00

9 .0000E+00 10 .0000E+00 11 .0000E+00 12 .0000E+00 13 .0000E+00 14 .0000E+00 15 .0000E+00 16 .0000E+00

17 .0000E+00 18 .0000E+00 19 .0000E+00 20 .0000E+00 21 .0000E+00 22 .0000E+00 23 .0000E+00 24 .0000E+00

DAY OF WEEK = SUNDAY

1 .0000E+00 2 .0000E+00 3 .0000E+00 4 .0000E+00 5 .0000E+00 6 .0000E+00 7 .0000E+00 8 .0000E+00

9 .0000E+00 10 .0000E+00 11 .0000E+00 12 .0000E+00 13 .0000E+00 14 .0000E+00 15 .0000E+00 16 .0000E+00

17 .0000E+00 18 .0000E+00 19 .0000E+00 20 .0000E+00 21 .0000E+00 22 .0000E+00 23 .0000E+00 24 .0000E+00

* SOURCE EMISSION RATE SCALARS WHICH VARY DIURNALLY AND BY DAY OF WEEK (HRDOW7) *

SOURCE ID = L0000222 ; SOURCE TYPE = VOLUME :

HOUR SCALAR HOUR SCALAR HOUR SCALAR HOUR SCALAR HOUR SCALAR HOUR SCALAR HOUR SCALAR HOUR SCALAR

\- - - -

1 .0000E+00 2 .0000E+00 3 .0000E+00 4 .0000E+00 5 .0000E+00 6
.0000E+00 7 .0000E+00 8 .1000E+01
9 .1000E+01 10 .1000E+01 11 .1000E+01 12 .1000E+01 13 .1000E+01 14
.1000E+01 15 .1000E+01 16 .0000E+00
17 .0000E+00 18 .0000E+00 19 .0000E+00 20 .0000E+00 21 .0000E+00 22
.0000E+00 23 .0000E+00 24 .0000E+00

DAY OF WEEK = WEDNESDY

1 .0000E+00 2 .0000E+00 3 .0000E+00 4 .0000E+00 5 .0000E+00 6
.0000E+00 7 .0000E+00 8 .1000E+01
9 .1000E+01 10 .1000E+01 11 .1000E+01 12 .1000E+01 13 .1000E+01 14
.1000E+01 15 .1000E+01 16 .0000E+00
17 .0000E+00 18 .0000E+00 19 .0000E+00 20 .0000E+00 21 .0000E+00 22
.0000E+00 23 .0000E+00 24 .0000E+00

DAY OF WEEK = THURSDAY

1 .0000E+00 2 .0000E+00 3 .0000E+00 4 .0000E+00 5 .0000E+00 6
.0000E+00 7 .0000E+00 8 .1000E+01
9 .1000E+01 10 .1000E+01 11 .1000E+01 12 .1000E+01 13 .1000E+01 14
.1000E+01 15 .1000E+01 16 .0000E+00
17 .0000E+00 18 .0000E+00 19 .0000E+00 20 .0000E+00 21 .0000E+00 22
.0000E+00 23 .0000E+00 24 .0000E+00

DAY OF WEEK = FRIDAY

1 .0000E+00 2 .0000E+00 3 .0000E+00 4 .0000E+00 5 .0000E+00 6
.0000E+00 7 .0000E+00 8 .1000E+01
9 .1000E+01 10 .1000E+01 11 .1000E+01 12 .1000E+01 13 .1000E+01 14
.1000E+01 15 .1000E+01 16 .0000E+00
17 .0000E+00 18 .0000E+00 19 .0000E+00 20 .0000E+00 21 .0000E+00 22
.0000E+00 23 .0000E+00 24 .0000E+00

DAY OF WEEK = SATURDAY

1 .0000E+00 2 .0000E+00 3 .0000E+00 4 .0000E+00 5 .0000E+00 6
.0000E+00 7 .0000E+00 8 .0000E+00
9 .0000E+00 10 .0000E+00 11 .0000E+00 12 .0000E+00 13 .0000E+00 14
.0000E+00 15 .0000E+00 16 .0000E+00
17 .0000E+00 18 .0000E+00 19 .0000E+00 20 .0000E+00 21 .0000E+00 22
.0000E+00 23 .0000E+00 24 .0000E+00

DAY OF WEEK = SUNDAY

1 .0000E+00 2 .0000E+00 3 .0000E+00 4 .0000E+00 5 .0000E+00 6
.0000E+00 7 .0000E+00 8 .0000E+00
9 .0000E+00 10 .0000E+00 11 .0000E+00 12 .0000E+00 13 .0000E+00 14
.0000E+00 15 .0000E+00 16 .0000E+00
17 .0000E+00 18 .0000E+00 19 .0000E+00 20 .0000E+00 21 .0000E+00 22
.0000E+00 23 .0000E+00 24 .0000E+00

*** MODELOPTs: RegDFAULT CONC ELEV URBAN ADJ_U*

* SOURCE EMISSION RATE SCALARS WHICH VARY DIURNALLY AND BY DAY OF WEEK (HRDOW7) *

SOURCE ID = L0000223 ; SOURCE TYPE = VOLUME :

HOUR	SCALAR	HOUR	SCALAR	HOUR	SCALAR	HOUR	SCALAR	HOUR	SCALAR	HOUR	SCALAR	HOUR	SCALAR

DAY OF WEEK = MONDAY

1 .0000E+00 2 .0000E+00 3 .0000E+00 4 .0000E+00 5 .0000E+00 6
.0000E+00 7 .0000E+00 8 .1000E+01
9 .1000E+01 10 .1000E+01 11 .1000E+01 12 .1000E+01 13 .1000E+01 14
.1000E+01 15 .1000E+01 16 .0000E+00
17 .0000E+00 18 .0000E+00 19 .0000E+00 20 .0000E+00 21 .0000E+00 22
.0000E+00 23 .0000E+00 24 .0000E+00

DAY OF WEEK = TUESDAY

1 .0000E+00 2 .0000E+00 3 .0000E+00 4 .0000E+00 5 .0000E+00 6

.0000E+00 7 .0000E+00 8 .1000E+01
9 .1000E+01 10 .1000E+01 11 .1000E+01 12 .1000E+01 13 .1000E+01 14
.1000E+01 15 .1000E+01 16 .0000E+00
17 .0000E+00 18 .0000E+00 19 .0000E+00 20 .0000E+00 21 .0000E+00 22
.0000E+00 23 .0000E+00 24 .0000E+00

DAY OF WEEK = WEDNESDY

1 .0000E+00 2 .0000E+00 3 .0000E+00 4 .0000E+00 5 .0000E+00 6
.0000E+00 7 .0000E+00 8 .1000E+01
9 .1000E+01 10 .1000E+01 11 .1000E+01 12 .1000E+01 13 .1000E+01 14
.1000E+01 15 .1000E+01 16 .0000E+00
17 .0000E+00 18 .0000E+00 19 .0000E+00 20 .0000E+00 21 .0000E+00 22
.0000E+00 23 .0000E+00 24 .0000E+00

DAY OF WEEK = THURSDAY

1 .0000E+00 2 .0000E+00 3 .0000E+00 4 .0000E+00 5 .0000E+00 6
.0000E+00 7 .0000E+00 8 .1000E+01
9 .1000E+01 10 .1000E+01 11 .1000E+01 12 .1000E+01 13 .1000E+01 14
.1000E+01 15 .1000E+01 16 .0000E+00
17 .0000E+00 18 .0000E+00 19 .0000E+00 20 .0000E+00 21 .0000E+00 22
.0000E+00 23 .0000E+00 24 .0000E+00

DAY OF WEEK = FRIDAY

1 .0000E+00 2 .0000E+00 3 .0000E+00 4 .0000E+00 5 .0000E+00 6
.0000E+00 7 .0000E+00 8 .1000E+01
9 .1000E+01 10 .1000E+01 11 .1000E+01 12 .1000E+01 13 .1000E+01 14
.1000E+01 15 .1000E+01 16 .0000E+00
17 .0000E+00 18 .0000E+00 19 .0000E+00 20 .0000E+00 21 .0000E+00 22
.0000E+00 23 .0000E+00 24 .0000E+00

DAY OF WEEK = SATURDAY

1 .0000E+00 2 .0000E+00 3 .0000E+00 4 .0000E+00 5 .0000E+00 6
.0000E+00 7 .0000E+00 8 .0000E+00
9 .0000E+00 10 .0000E+00 11 .0000E+00 12 .0000E+00 13 .0000E+00 14
.0000E+00 15 .0000E+00 16 .0000E+00
17 .0000E+00 18 .0000E+00 19 .0000E+00 20 .0000E+00 21 .0000E+00 22
.0000E+00 23 .0000E+00 24 .0000E+00

DAY OF WEEK = SUNDAY

1 .0000E+00 2 .0000E+00 3 .0000E+00 4 .0000E+00 5 .0000E+00 6
.0000E+00 7 .0000E+00 8 .0000E+00
9 .0000E+00 10 .0000E+00 11 .0000E+00 12 .0000E+00 13 .0000E+00 14
.0000E+00 15 .0000E+00 16 .0000E+00
17 .0000E+00 18 .0000E+00 19 .0000E+00 20 .0000E+00 21 .0000E+00 22
.0000E+00 23 .0000E+00 24 .0000E+00

* SOURCE EMISSION RATE SCALARS WHICH VARY DIURNALLY AND BY DAY OF WEEK (HRDOW7) *

SOURCE ID = L0000224 ; SOURCE TYPE = VOLUME :
HOUR SCALAR HOUR SCALAR HOUR SCALAR HOUR SCALAR HOUR SCALAR HOUR SCALAR HOUR SCALAR

DAY OF WEEK = MONDAY

1 .0000E+00 2 .0000E+00 3 .0000E+00 4 .0000E+00 5 .0000E+00 6
.0000E+00 7 .0000E+00 8 .1000E+01
9 .1000E+01 10 .1000E+01 11 .1000E+01 12 .1000E+01 13 .1000E+01 14
.1000E+01 15 .1000E+01 16 .0000E+00
17 .0000E+00 18 .0000E+00 19 .0000E+00 20 .0000E+00 21 .0000E+00 22
.0000E+00 23 .0000E+00 24 .0000E+00

DAY OF WEEK = TUESDAY

1 .0000E+00 2 .0000E+00 3 .0000E+00 4 .0000E+00 5 .0000E+00 6
.0000E+00 7 .0000E+00 8 .1000E+01

9 .1000E+01 10 .1000E+01 11 .1000E+01 12 .1000E+01 13 .1000E+01 14
.1000E+01 15 .1000E+01 16 .0000E+00
17 .0000E+00 18 .0000E+00 19 .0000E+00 20 .0000E+00 21 .0000E+00 22
.0000E+00 23 .0000E+00 24 .0000E+00

DAY OF WEEK = WEDNESDY

1 .0000E+00 2 .0000E+00 3 .0000E+00 4 .0000E+00 5 .0000E+00 6
.0000E+00 7 .0000E+00 8 .1000E+01
9 .1000E+01 10 .1000E+01 11 .1000E+01 12 .1000E+01 13 .1000E+01 14
.1000E+01 15 .1000E+01 16 .0000E+00
17 .0000E+00 18 .0000E+00 19 .0000E+00 20 .0000E+00 21 .0000E+00 22
.0000E+00 23 .0000E+00 24 .0000E+00

DAY OF WEEK = THURSDAY

1 .0000E+00 2 .0000E+00 3 .0000E+00 4 .0000E+00 5 .0000E+00 6
.0000E+00 7 .0000E+00 8 .1000E+01
9 .1000E+01 10 .1000E+01 11 .1000E+01 12 .1000E+01 13 .1000E+01 14
.1000E+01 15 .1000E+01 16 .0000E+00
17 .0000E+00 18 .0000E+00 19 .0000E+00 20 .0000E+00 21 .0000E+00 22
.0000E+00 23 .0000E+00 24 .0000E+00

DAY OF WEEK = FRIDAY

1 .0000E+00 2 .0000E+00 3 .0000E+00 4 .0000E+00 5 .0000E+00 6
.0000E+00 7 .0000E+00 8 .1000E+01
9 .1000E+01 10 .1000E+01 11 .1000E+01 12 .1000E+01 13 .1000E+01 14
.1000E+01 15 .1000E+01 16 .0000E+00
17 .0000E+00 18 .0000E+00 19 .0000E+00 20 .0000E+00 21 .0000E+00 22
.0000E+00 23 .0000E+00 24 .0000E+00

DAY OF WEEK = SATURDAY

1 .0000E+00 2 .0000E+00 3 .0000E+00 4 .0000E+00 5 .0000E+00 6
.0000E+00 7 .0000E+00 8 .0000E+00
9 .0000E+00 10 .0000E+00 11 .0000E+00 12 .0000E+00 13 .0000E+00 14
.0000E+00 15 .0000E+00 16 .0000E+00
17 .0000E+00 18 .0000E+00 19 .0000E+00 20 .0000E+00 21 .0000E+00 22
.0000E+00 23 .0000E+00 24 .0000E+00

DAY OF WEEK = SUNDAY

1 .0000E+00 2 .0000E+00 3 .0000E+00 4 .0000E+00 5 .0000E+00 6
.0000E+00 7 .0000E+00 8 .0000E+00
9 .0000E+00 10 .0000E+00 11 .0000E+00 12 .0000E+00 13 .0000E+00 14
.0000E+00 15 .0000E+00 16 .0000E+00
17 .0000E+00 18 .0000E+00 19 .0000E+00 20 .0000E+00 21 .0000E+00 22
.0000E+00 23 .0000E+00 24 .0000E+00

*** MODELOPTs: RegDFAULT CONC ELEV URBAN ADJ_U*

* SOURCE EMISSION RATE SCALARS WHICH VARY DIURNALLY AND BY DAY OF WEEK (HRDOW7) *

SOURCE ID = L0000225 ; SOURCE TYPE = VOLUME :

HOUR SCALAR HOUR SCALAR HOUR SCALAR HOUR SCALAR HOUR SCALAR HOUR SCALAR HOUR SCALAR HOUR SCALAR

- - - -

.1000E+01 15 .1000E+01 16 .0000E+00
17 .0000E+00 18 .0000E+00 19 .0000E+00 20 .0000E+00 21 .0000E+00 22
.0000E+00 23 .0000E+00 24 .0000E+00

DAY OF WEEK = WEDNESDY

1 .0000E+00 2 .0000E+00 3 .0000E+00 4 .0000E+00 5 .0000E+00 6
.0000E+00 7 .0000E+00 8 .1000E+01
9 .1000E+01 10 .1000E+01 11 .1000E+01 12 .1000E+01 13 .1000E+01 14
.1000E+01 15 .1000E+01 16 .0000E+00
17 .0000E+00 18 .0000E+00 19 .0000E+00 20 .0000E+00 21 .0000E+00 22
.0000E+00 23 .0000E+00 24 .0000E+00

DAY OF WEEK = THURSDAY

1 .0000E+00 2 .0000E+00 3 .0000E+00 4 .0000E+00 5 .0000E+00 6
.0000E+00 7 .0000E+00 8 .1000E+01
9 .1000E+01 10 .1000E+01 11 .1000E+01 12 .1000E+01 13 .1000E+01 14
.1000E+01 15 .1000E+01 16 .0000E+00
17 .0000E+00 18 .0000E+00 19 .0000E+00 20 .0000E+00 21 .0000E+00 22
.0000E+00 23 .0000E+00 24 .0000E+00

DAY OF WEEK = FRIDAY

1 .0000E+00 2 .0000E+00 3 .0000E+00 4 .0000E+00 5 .0000E+00 6
.0000E+00 7 .0000E+00 8 .1000E+01
9 .1000E+01 10 .1000E+01 11 .1000E+01 12 .1000E+01 13 .1000E+01 14
.1000E+01 15 .1000E+01 16 .0000E+00
17 .0000E+00 18 .0000E+00 19 .0000E+00 20 .0000E+00 21 .0000E+00 22
.0000E+00 23 .0000E+00 24 .0000E+00

DAY OF WEEK = SATURDAY

1 .0000E+00 2 .0000E+00 3 .0000E+00 4 .0000E+00 5 .0000E+00 6
.0000E+00 7 .0000E+00 8 .0000E+00
9 .0000E+00 10 .0000E+00 11 .0000E+00 12 .0000E+00 13 .0000E+00 14
.0000E+00 15 .0000E+00 16 .0000E+00
17 .0000E+00 18 .0000E+00 19 .0000E+00 20 .0000E+00 21 .0000E+00 22
.0000E+00 23 .0000E+00 24 .0000E+00

DAY OF WEEK = SUNDAY

1 .0000E+00 2 .0000E+00 3 .0000E+00 4 .0000E+00 5 .0000E+00 6
.0000E+00 7 .0000E+00 8 .0000E+00
9 .0000E+00 10 .0000E+00 11 .0000E+00 12 .0000E+00 13 .0000E+00 14
.0000E+00 15 .0000E+00 16 .0000E+00
17 .0000E+00 18 .0000E+00 19 .0000E+00 20 .0000E+00 21 .0000E+00 22
.0000E+00 23 .0000E+00 24 .0000E+00

*** MODELOPTs: RegDFAULT CONC ELEV URBAN ADJ_U*

* SOURCE EMISSION RATE SCALARS WHICH VARY DIURNALLY AND BY DAY OF WEEK (HRDOW7) *

SOURCE ID = L0000226 ; SOURCE TYPE = VOLUME :

HOUR	SCALAR	HOUR	SCALAR	HOUR	SCALAR	HOUR	SCALAR	HOUR	SCALAR	HOUR	SCALAR	HOUR	SCALAR

DAY OF WEEK = MONDAY

1 .0000E+00 2 .0000E+00 3 .0000E+00 4 .0000E+00 5 .0000E+00 6
.0000E+00 7 .0000E+00 8 .1000E+01
9 .1000E+01 10 .1000E+01 11 .1000E+01 12 .1000E+01 13 .1000E+01 14
.1000E+01 15 .1000E+01 16 .0000E+00
17 .0000E+00 18 .0000E+00 19 .0000E+00 20 .0000E+00 21 .0000E+00 22
.0000E+00 23 .0000E+00 24 .0000E+00

DAY OF WEEK = TUESDAY

1 .0000E+00 2 .0000E+00 3 .0000E+00 4 .0000E+00 5 .0000E+00 6
.0000E+00 7 .0000E+00 8 .1000E+01
9 .1000E+01 10 .1000E+01 11 .1000E+01 12 .1000E+01 13 .1000E+01 14
.1000E+01 15 .1000E+01 16 .0000E+00

17 .0000E+00 18 .0000E+00 19 .0000E+00 20 .0000E+00 21 .0000E+00 22
.0000E+00 23 .0000E+00 24 .0000E+00

DAY OF WEEK = WEDNESDY

1 .0000E+00 2 .0000E+00 3 .0000E+00 4 .0000E+00 5 .0000E+00 6
.0000E+00 7 .0000E+00 8 .1000E+01
9 .1000E+01 10 .1000E+01 11 .1000E+01 12 .1000E+01 13 .1000E+01 14
.1000E+01 15 .1000E+01 16 .0000E+00
17 .0000E+00 18 .0000E+00 19 .0000E+00 20 .0000E+00 21 .0000E+00 22
.0000E+00 23 .0000E+00 24 .0000E+00

DAY OF WEEK = THURSDAY

1 .0000E+00 2 .0000E+00 3 .0000E+00 4 .0000E+00 5 .0000E+00 6
.0000E+00 7 .0000E+00 8 .1000E+01
9 .1000E+01 10 .1000E+01 11 .1000E+01 12 .1000E+01 13 .1000E+01 14
.1000E+01 15 .1000E+01 16 .0000E+00
17 .0000E+00 18 .0000E+00 19 .0000E+00 20 .0000E+00 21 .0000E+00 22
.0000E+00 23 .0000E+00 24 .0000E+00

DAY OF WEEK = FRIDAY

1 .0000E+00 2 .0000E+00 3 .0000E+00 4 .0000E+00 5 .0000E+00 6
.0000E+00 7 .0000E+00 8 .1000E+01
9 .1000E+01 10 .1000E+01 11 .1000E+01 12 .1000E+01 13 .1000E+01 14
.1000E+01 15 .1000E+01 16 .0000E+00
17 .0000E+00 18 .0000E+00 19 .0000E+00 20 .0000E+00 21 .0000E+00 22
.0000E+00 23 .0000E+00 24 .0000E+00

DAY OF WEEK = SATURDAY

1 .0000E+00 2 .0000E+00 3 .0000E+00 4 .0000E+00 5 .0000E+00 6
.0000E+00 7 .0000E+00 8 .0000E+00
9 .0000E+00 10 .0000E+00 11 .0000E+00 12 .0000E+00 13 .0000E+00 14
.0000E+00 15 .0000E+00 16 .0000E+00
17 .0000E+00 18 .0000E+00 19 .0000E+00 20 .0000E+00 21 .0000E+00 22
.0000E+00 23 .0000E+00 24 .0000E+00

DAY OF WEEK = SUNDAY

1 .0000E+00 2 .0000E+00 3 .0000E+00 4 .0000E+00 5 .0000E+00 6
.0000E+00 7 .0000E+00 8 .0000E+00
9 .0000E+00 10 .0000E+00 11 .0000E+00 12 .0000E+00 13 .0000E+00 14
.0000E+00 15 .0000E+00 16 .0000E+00
17 .0000E+00 18 .0000E+00 19 .0000E+00 20 .0000E+00 21 .0000E+00 22
.0000E+00 23 .0000E+00 24 .0000E+00

*** MODELOPTs: RegDFAULT CONC ELEV URBAN ADJ_U*

* SOURCE EMISSION RATE SCALARS WHICH VARY DIURNALLY AND BY DAY OF WEEK (HRDOW7) *

SOURCE ID = L0000227 ; SOURCE TYPE = VOLUME :

HOUR SCALAR HOUR SCALAR HOUR SCALAR HOUR SCALAR HOUR SCALAR HOUR SCALAR HOUR SCALAR HOUR SCALAR

- - - -

.0000E+00 23 .0000E+00 24 .0000E+00

DAY OF WEEK = WEDNESDY

1 .0000E+00 2 .0000E+00 3 .0000E+00 4 .0000E+00 5 .0000E+00 6 .0000E+00 7 .0000E+00 8 .1000E+01
9 .1000E+01 10 .1000E+01 11 .1000E+01 12 .1000E+01 13 .1000E+01 14 .1000E+01 15 .1000E+01 16 .0000E+00
17 .0000E+00 18 .0000E+00 19 .0000E+00 20 .0000E+00 21 .0000E+00 22 .0000E+00 23 .0000E+00 24 .0000E+00

DAY OF WEEK = THURSDAY

1 .0000E+00 2 .0000E+00 3 .0000E+00 4 .0000E+00 5 .0000E+00 6 .0000E+00 7 .0000E+00 8 .1000E+01
9 .1000E+01 10 .1000E+01 11 .1000E+01 12 .1000E+01 13 .1000E+01 14 .1000E+01 15 .1000E+01 16 .0000E+00
17 .0000E+00 18 .0000E+00 19 .0000E+00 20 .0000E+00 21 .0000E+00 22 .0000E+00 23 .0000E+00 24 .0000E+00

DAY OF WEEK = FRIDAY

1 .0000E+00 2 .0000E+00 3 .0000E+00 4 .0000E+00 5 .0000E+00 6 .0000E+00 7 .0000E+00 8 .1000E+01
9 .1000E+01 10 .1000E+01 11 .1000E+01 12 .1000E+01 13 .1000E+01 14 .1000E+01 15 .1000E+01 16 .0000E+00
17 .0000E+00 18 .0000E+00 19 .0000E+00 20 .0000E+00 21 .0000E+00 22 .0000E+00 23 .0000E+00 24 .0000E+00

DAY OF WEEK = SATURDAY

1 .0000E+00 2 .0000E+00 3 .0000E+00 4 .0000E+00 5 .0000E+00 6 .0000E+00 7 .0000E+00 8 .0000E+00
9 .0000E+00 10 .0000E+00 11 .0000E+00 12 .0000E+00 13 .0000E+00 14 .0000E+00 15 .0000E+00 16 .0000E+00
17 .0000E+00 18 .0000E+00 19 .0000E+00 20 .0000E+00 21 .0000E+00 22 .0000E+00 23 .0000E+00 24 .0000E+00

DAY OF WEEK = SUNDAY

1 .0000E+00 2 .0000E+00 3 .0000E+00 4 .0000E+00 5 .0000E+00 6 .0000E+00 7 .0000E+00 8 .0000E+00
9 .0000E+00 10 .0000E+00 11 .0000E+00 12 .0000E+00 13 .0000E+00 14 .0000E+00 15 .0000E+00 16 .0000E+00
17 .0000E+00 18 .0000E+00 19 .0000E+00 20 .0000E+00 21 .0000E+00 22 .0000E+00 23 .0000E+00 24 .0000E+00

* SOURCE EMISSION RATE SCALARS WHICH VARY DIURNALLY AND BY DAY OF WEEK (HRDOW7) *

SOURCE ID = L0000228 ; SOURCE TYPE = VOLUME :

HOUR SCALAR HOUR SCALAR HOUR SCALAR HOUR SCALAR HOUR SCALAR HOUR SCALAR HOUR SCALAR

- - - -

DAY OF WEEK = WEDNESDY

1 .0000E+00 2 .0000E+00 3 .0000E+00 4 .0000E+00 5 .0000E+00 6 .0000E+00 7 .0000E+00 8 .1000E+01
9 .1000E+01 10 .1000E+01 11 .1000E+01 12 .1000E+01 13 .1000E+01 14 .1000E+01 15 .1000E+01 16 .0000E+00
17 .0000E+00 18 .0000E+00 19 .0000E+00 20 .0000E+00 21 .0000E+00 22 .0000E+00 23 .0000E+00 24 .0000E+00

DAY OF WEEK = THURSDAY

1 .0000E+00 2 .0000E+00 3 .0000E+00 4 .0000E+00 5 .0000E+00 6 .0000E+00 7 .0000E+00 8 .1000E+01
9 .1000E+01 10 .1000E+01 11 .1000E+01 12 .1000E+01 13 .1000E+01 14 .1000E+01 15 .1000E+01 16 .0000E+00
17 .0000E+00 18 .0000E+00 19 .0000E+00 20 .0000E+00 21 .0000E+00 22 .0000E+00 23 .0000E+00 24 .0000E+00

DAY OF WEEK = FRIDAY

1 .0000E+00 2 .0000E+00 3 .0000E+00 4 .0000E+00 5 .0000E+00 6 .0000E+00 7 .0000E+00 8 .1000E+01
9 .1000E+01 10 .1000E+01 11 .1000E+01 12 .1000E+01 13 .1000E+01 14 .1000E+01 15 .1000E+01 16 .0000E+00
17 .0000E+00 18 .0000E+00 19 .0000E+00 20 .0000E+00 21 .0000E+00 22 .0000E+00 23 .0000E+00 24 .0000E+00

DAY OF WEEK = SATURDAY

1 .0000E+00 2 .0000E+00 3 .0000E+00 4 .0000E+00 5 .0000E+00 6 .0000E+00 7 .0000E+00 8 .0000E+00
9 .0000E+00 10 .0000E+00 11 .0000E+00 12 .0000E+00 13 .0000E+00 14 .0000E+00 15 .0000E+00 16 .0000E+00
17 .0000E+00 18 .0000E+00 19 .0000E+00 20 .0000E+00 21 .0000E+00 22 .0000E+00 23 .0000E+00 24 .0000E+00

DAY OF WEEK = SUNDAY

1 .0000E+00 2 .0000E+00 3 .0000E+00 4 .0000E+00 5 .0000E+00 6 .0000E+00 7 .0000E+00 8 .0000E+00
9 .0000E+00 10 .0000E+00 11 .0000E+00 12 .0000E+00 13 .0000E+00 14 .0000E+00 15 .0000E+00 16 .0000E+00
17 .0000E+00 18 .0000E+00 19 .0000E+00 20 .0000E+00 21 .0000E+00 22 .0000E+00 23 .0000E+00 24 .0000E+00

* SOURCE EMISSION RATE SCALARS WHICH VARY DIURNALLY AND BY DAY OF WEEK (HRDOW7) *

SOURCE ID = L0000229 ; SOURCE TYPE = VOLUME :

HOUR SCALAR HOUR SCALAR HOUR SCALAR HOUR SCALAR HOUR SCALAR HOUR SCALAR HOUR SCALAR HOUR SCALAR

- - - -

1 .0000E+00 2 .0000E+00 3 .0000E+00 4 .0000E+00 5 .0000E+00 6
.0000E+00 7 .0000E+00 8 .1000E+01
9 .1000E+01 10 .1000E+01 11 .1000E+01 12 .1000E+01 13 .1000E+01 14
.1000E+01 15 .1000E+01 16 .0000E+00
17 .0000E+00 18 .0000E+00 19 .0000E+00 20 .0000E+00 21 .0000E+00 22
.0000E+00 23 .0000E+00 24 .0000E+00

DAY OF WEEK = THURSDAY

1 .0000E+00 2 .0000E+00 3 .0000E+00 4 .0000E+00 5 .0000E+00 6
.0000E+00 7 .0000E+00 8 .1000E+01
9 .1000E+01 10 .1000E+01 11 .1000E+01 12 .1000E+01 13 .1000E+01 14
.1000E+01 15 .1000E+01 16 .0000E+00
17 .0000E+00 18 .0000E+00 19 .0000E+00 20 .0000E+00 21 .0000E+00 22
.0000E+00 23 .0000E+00 24 .0000E+00

DAY OF WEEK = FRIDAY

1 .0000E+00 2 .0000E+00 3 .0000E+00 4 .0000E+00 5 .0000E+00 6
.0000E+00 7 .0000E+00 8 .1000E+01
9 .1000E+01 10 .1000E+01 11 .1000E+01 12 .1000E+01 13 .1000E+01 14
.1000E+01 15 .1000E+01 16 .0000E+00
17 .0000E+00 18 .0000E+00 19 .0000E+00 20 .0000E+00 21 .0000E+00 22
.0000E+00 23 .0000E+00 24 .0000E+00

DAY OF WEEK = SATURDAY

1 .0000E+00 2 .0000E+00 3 .0000E+00 4 .0000E+00 5 .0000E+00 6
.0000E+00 7 .0000E+00 8 .0000E+00
9 .0000E+00 10 .0000E+00 11 .0000E+00 12 .0000E+00 13 .0000E+00 14
.0000E+00 15 .0000E+00 16 .0000E+00
17 .0000E+00 18 .0000E+00 19 .0000E+00 20 .0000E+00 21 .0000E+00 22
.0000E+00 23 .0000E+00 24 .0000E+00

DAY OF WEEK = SUNDAY

1 .0000E+00 2 .0000E+00 3 .0000E+00 4 .0000E+00 5 .0000E+00 6
.0000E+00 7 .0000E+00 8 .0000E+00
9 .0000E+00 10 .0000E+00 11 .0000E+00 12 .0000E+00 13 .0000E+00 14
.0000E+00 15 .0000E+00 16 .0000E+00
17 .0000E+00 18 .0000E+00 19 .0000E+00 20 .0000E+00 21 .0000E+00 22
.0000E+00 23 .0000E+00 24 .0000E+00

* SOURCE EMISSION RATE SCALARS WHICH VARY DIURNALLY AND BY DAY OF WEEK (HRDOW7) *

SOURCE ID = L0000230 ; SOURCE TYPE = VOLUME :

HOUR SCALAR HOUR SCALAR HOUR SCALAR HOUR SCALAR HOUR SCALAR HOUR SCALAR HOUR SCALAR HOUR SCALAR

- - - -

* SOURCE EMISSION RATE SCALARS WHICH VARY DIURNALLY AND BY DAY OF WEEK (HRDOW7) *

SOURCE ID = L0000231 ; SOURCE TYPE = VOLUME :
HOUR SCALAR HOUR SCALAR HOUR SCALAR HOUR SCALAR HOUR SCALAR HOUR
SCALAR HOUR SCALAR HOUR SCALAR
- - - -

9 .1000E+01 10 .1000E+01 11 .1000E+01 12 .1000E+01 13 .1000E+01 14
.1000E+01 15 .1000E+01 16 .0000E+00
17 .0000E+00 18 .0000E+00 19 .0000E+00 20 .0000E+00 21 .0000E+00 22
.0000E+00 23 .0000E+00 24 .0000E+00

DAY OF WEEK = THURSDAY

1 .0000E+00 2 .0000E+00 3 .0000E+00 4 .0000E+00 5 .0000E+00 6
.0000E+00 7 .0000E+00 8 .1000E+01
9 .1000E+01 10 .1000E+01 11 .1000E+01 12 .1000E+01 13 .1000E+01 14
.1000E+01 15 .1000E+01 16 .0000E+00
17 .0000E+00 18 .0000E+00 19 .0000E+00 20 .0000E+00 21 .0000E+00 22
.0000E+00 23 .0000E+00 24 .0000E+00

DAY OF WEEK = FRIDAY

1 .0000E+00 2 .0000E+00 3 .0000E+00 4 .0000E+00 5 .0000E+00 6
.0000E+00 7 .0000E+00 8 .1000E+01
9 .1000E+01 10 .1000E+01 11 .1000E+01 12 .1000E+01 13 .1000E+01 14
.1000E+01 15 .1000E+01 16 .0000E+00
17 .0000E+00 18 .0000E+00 19 .0000E+00 20 .0000E+00 21 .0000E+00 22
.0000E+00 23 .0000E+00 24 .0000E+00

DAY OF WEEK = SATURDAY

1 .0000E+00 2 .0000E+00 3 .0000E+00 4 .0000E+00 5 .0000E+00 6
.0000E+00 7 .0000E+00 8 .0000E+00
9 .0000E+00 10 .0000E+00 11 .0000E+00 12 .0000E+00 13 .0000E+00 14
.0000E+00 15 .0000E+00 16 .0000E+00
17 .0000E+00 18 .0000E+00 19 .0000E+00 20 .0000E+00 21 .0000E+00 22
.0000E+00 23 .0000E+00 24 .0000E+00

DAY OF WEEK = SUNDAY

1 .0000E+00 2 .0000E+00 3 .0000E+00 4 .0000E+00 5 .0000E+00 6
.0000E+00 7 .0000E+00 8 .0000E+00
9 .0000E+00 10 .0000E+00 11 .0000E+00 12 .0000E+00 13 .0000E+00 14
.0000E+00 15 .0000E+00 16 .0000E+00
17 .0000E+00 18 .0000E+00 19 .0000E+00 20 .0000E+00 21 .0000E+00 22
.0000E+00 23 .0000E+00 24 .0000E+00

*** MODELOPTs: RegDFAULT CONC ELEV URBAN ADJ_U*

* SOURCE EMISSION RATE SCALARS WHICH VARY DIURNALLY AND BY DAY OF WEEK (HRDOW7) *

SOURCE ID = L0000232 ; SOURCE TYPE = VOLUME :

HOUR	SCALAR	HOUR	SCALAR	HOUR	SCALAR	HOUR	SCALAR	HOUR	SCALAR	HOUR	SCALAR	HOUR	SCALAR

DAY OF WEEK = MONDAY

1 .0000E+00 2 .0000E+00 3 .0000E+00 4 .0000E+00 5 .0000E+00 6
.0000E+00 7 .0000E+00 8 .1000E+01
9 .1000E+01 10 .1000E+01 11 .1000E+01 12 .1000E+01 13 .1000E+01 14
.1000E+01 15 .1000E+01 16 .0000E+00
17 .0000E+00 18 .0000E+00 19 .0000E+00 20 .0000E+00 21 .0000E+00 22
.0000E+00 23 .0000E+00 24 .0000E+00

DAY OF WEEK = TUESDAY

1 .0000E+00 2 .0000E+00 3 .0000E+00 4 .0000E+00 5 .0000E+00 6
.0000E+00 7 .0000E+00 8 .1000E+01
9 .1000E+01 10 .1000E+01 11 .1000E+01 12 .1000E+01 13 .1000E+01 14
.1000E+01 15 .1000E+01 16 .0000E+00
17 .0000E+00 18 .0000E+00 19 .0000E+00 20 .0000E+00 21 .0000E+00 22
.0000E+00 23 .0000E+00 24 .0000E+00

DAY OF WEEK = WEDNESDY

1 .0000E+00 2 .0000E+00 3 .0000E+00 4 .0000E+00 5 .0000E+00 6
.0000E+00 7 .0000E+00 8 .1000E+01
9 .1000E+01 10 .1000E+01 11 .1000E+01 12 .1000E+01 13 .1000E+01 14

.1000E+01 15 .1000E+01 16 .0000E+00
17 .0000E+00 18 .0000E+00 19 .0000E+00 20 .0000E+00 21 .0000E+00 22
.0000E+00 23 .0000E+00 24 .0000E+00

DAY OF WEEK = THURSDAY

1 .0000E+00 2 .0000E+00 3 .0000E+00 4 .0000E+00 5 .0000E+00 6
.0000E+00 7 .0000E+00 8 .1000E+01
9 .1000E+01 10 .1000E+01 11 .1000E+01 12 .1000E+01 13 .1000E+01 14
.1000E+01 15 .1000E+01 16 .0000E+00
17 .0000E+00 18 .0000E+00 19 .0000E+00 20 .0000E+00 21 .0000E+00 22
.0000E+00 23 .0000E+00 24 .0000E+00

DAY OF WEEK = FRIDAY

1 .0000E+00 2 .0000E+00 3 .0000E+00 4 .0000E+00 5 .0000E+00 6
.0000E+00 7 .0000E+00 8 .1000E+01
9 .1000E+01 10 .1000E+01 11 .1000E+01 12 .1000E+01 13 .1000E+01 14
.1000E+01 15 .1000E+01 16 .0000E+00
17 .0000E+00 18 .0000E+00 19 .0000E+00 20 .0000E+00 21 .0000E+00 22
.0000E+00 23 .0000E+00 24 .0000E+00

DAY OF WEEK = SATURDAY

1 .0000E+00 2 .0000E+00 3 .0000E+00 4 .0000E+00 5 .0000E+00 6
.0000E+00 7 .0000E+00 8 .0000E+00
9 .0000E+00 10 .0000E+00 11 .0000E+00 12 .0000E+00 13 .0000E+00 14
.0000E+00 15 .0000E+00 16 .0000E+00
17 .0000E+00 18 .0000E+00 19 .0000E+00 20 .0000E+00 21 .0000E+00 22
.0000E+00 23 .0000E+00 24 .0000E+00

DAY OF WEEK = SUNDAY

1 .0000E+00 2 .0000E+00 3 .0000E+00 4 .0000E+00 5 .0000E+00 6
.0000E+00 7 .0000E+00 8 .0000E+00
9 .0000E+00 10 .0000E+00 11 .0000E+00 12 .0000E+00 13 .0000E+00 14
.0000E+00 15 .0000E+00 16 .0000E+00
17 .0000E+00 18 .0000E+00 19 .0000E+00 20 .0000E+00 21 .0000E+00 22
.0000E+00 23 .0000E+00 24 .0000E+00

* SOURCE EMISSION RATE SCALARS WHICH VARY DIURNALLY AND BY DAY OF WEEK (HRDOW7) *

SOURCE ID = L0000233 ; SOURCE TYPE = VOLUME :
HOUR SCALAR HOUR SCALAR HOUR SCALAR HOUR SCALAR HOUR SCALAR HOUR SCALAR HOUR SCALAR

DAY OF WEEK = MONDAY

1 .0000E+00 2 .0000E+00 3 .0000E+00 4 .0000E+00 5 .0000E+00 6
.0000E+00 7 .0000E+00 8 .1000E+01
9 .1000E+01 10 .1000E+01 11 .1000E+01 12 .1000E+01 13 .1000E+01 14
.1000E+01 15 .1000E+01 16 .0000E+00
17 .0000E+00 18 .0000E+00 19 .0000E+00 20 .0000E+00 21 .0000E+00 22
.0000E+00 23 .0000E+00 24 .0000E+00

DAY OF WEEK = TUESDAY

1 .0000E+00 2 .0000E+00 3 .0000E+00 4 .0000E+00 5 .0000E+00 6
.0000E+00 7 .0000E+00 8 .1000E+01
9 .1000E+01 10 .1000E+01 11 .1000E+01 12 .1000E+01 13 .1000E+01 14
.1000E+01 15 .1000E+01 16 .0000E+00
17 .0000E+00 18 .0000E+00 19 .0000E+00 20 .0000E+00 21 .0000E+00 22
.0000E+00 23 .0000E+00 24 .0000E+00

DAY OF WEEK = WEDNESDY

1 .0000E+00 2 .0000E+00 3 .0000E+00 4 .0000E+00 5 .0000E+00 6
.0000E+00 7 .0000E+00 8 .1000E+01
9 .1000E+01 10 .1000E+01 11 .1000E+01 12 .1000E+01 13 .1000E+01 14
.1000E+01 15 .1000E+01 16 .0000E+00

DAY OF WEEK = THURSDAY

1 .0000E+00 2 .0000E+00 3 .0000E+00 4 .0000E+00 5 .0000E+00 6 .0000E+00 7 .0000E+00 8 .1000E+01
9 .1000E+01 10 .1000E+01 11 .1000E+01 12 .1000E+01 13 .1000E+01 14 .1000E+01 15 .1000E+01 16 .0000E+00
17 .0000E+00 18 .0000E+00 19 .0000E+00 20 .0000E+00 21 .0000E+00 22 .0000E+00 23 .0000E+00 24 .0000E+00

DAY OF WEEK = FRIDAY

1 .0000E+00 2 .0000E+00 3 .0000E+00 4 .0000E+00 5 .0000E+00 6 .0000E+00 7 .0000E+00 8 .1000E+01
9 .1000E+01 10 .1000E+01 11 .1000E+01 12 .1000E+01 13 .1000E+01 14 .1000E+01 15 .1000E+01 16 .0000E+00
17 .0000E+00 18 .0000E+00 19 .0000E+00 20 .0000E+00 21 .0000E+00 22 .0000E+00 23 .0000E+00 24 .0000E+00

DAY OF WEEK = SATURDAY

1 .0000E+00 2 .0000E+00 3 .0000E+00 4 .0000E+00 5 .0000E+00 6 .0000E+00 7 .0000E+00 8 .0000E+00
9 .0000E+00 10 .0000E+00 11 .0000E+00 12 .0000E+00 13 .0000E+00 14 .0000E+00 15 .0000E+00 16 .0000E+00
17 .0000E+00 18 .0000E+00 19 .0000E+00 20 .0000E+00 21 .0000E+00 22 .0000E+00 23 .0000E+00 24 .0000E+00

DAY OF WEEK = SUNDAY

1 .0000E+00 2 .0000E+00 3 .0000E+00 4 .0000E+00 5 .0000E+00 6 .0000E+00 7 .0000E+00 8 .0000E+00
9 .0000E+00 10 .0000E+00 11 .0000E+00 12 .0000E+00 13 .0000E+00 14 .0000E+00 15 .0000E+00 16 .0000E+00
17 .0000E+00 18 .0000E+00 19 .0000E+00 20 .0000E+00 21 .0000E+00 22 .0000E+00 23 .0000E+00 24 .0000E+00

* SOURCE EMISSION RATE SCALARS WHICH VARY DIURNALLY AND BY DAY OF WEEK (HRDOW7) *

SOURCE ID = L0000234 ; SOURCE TYPE = VOLUME :

HOUR SCALAR HOUR SCALAR HOUR SCALAR HOUR SCALAR HOUR SCALAR HOUR SCALAR HOUR SCALAR

DAY OF WEEK = MONDAY

1 .0000E+00 2 .0000E+00 3 .0000E+00 4 .0000E+00 5 .0000E+00 6 .0000E+00 7 .0000E+00 8 .1000E+01
9 .1000E+01 10 .1000E+01 11 .1000E+01 12 .1000E+01 13 .1000E+01 14 .1000E+01 15 .1000E+01 16 .0000E+00
17 .0000E+00 18 .0000E+00 19 .0000E+00 20 .0000E+00 21 .0000E+00 22 .0000E+00 23 .0000E+00 24 .0000E+00

DAY OF WEEK = TUESDAY

1 .0000E+00 2 .0000E+00 3 .0000E+00 4 .0000E+00 5 .0000E+00 6 .0000E+00 7 .0000E+00 8 .1000E+01
9 .1000E+01 10 .1000E+01 11 .1000E+01 12 .1000E+01 13 .1000E+01 14 .1000E+01 15 .1000E+01 16 .0000E+00
17 .0000E+00 18 .0000E+00 19 .0000E+00 20 .0000E+00 21 .0000E+00 22 .0000E+00 23 .0000E+00 24 .0000E+00

DAY OF WEEK = WEDNESDY

1 .0000E+00 2 .0000E+00 3 .0000E+00 4 .0000E+00 5 .0000E+00 6 .0000E+00 7 .0000E+00 8 .1000E+01
9 .1000E+01 10 .1000E+01 11 .1000E+01 12 .1000E+01 13 .1000E+01 14 .1000E+01 15 .1000E+01 16 .0000E+00
17 .0000E+00 18 .0000E+00 19 .0000E+00 20 .0000E+00 21 .0000E+00 22

DAY OF WEEK = THURSDAY

1 .0000E+00 2 .0000E+00 3 .0000E+00 4 .0000E+00 5 .0000E+00 6 .0000E+00 7 .0000E+00 8 .1000E+01
9 .1000E+01 10 .1000E+01 11 .1000E+01 12 .1000E+01 13 .1000E+01 14 .1000E+01 15 .1000E+01 16 .0000E+00
17 .0000E+00 18 .0000E+00 19 .0000E+00 20 .0000E+00 21 .0000E+00 22 .0000E+00 23 .0000E+00 24 .0000E+00

DAY OF WEEK = FRIDAY

1 .0000E+00 2 .0000E+00 3 .0000E+00 4 .0000E+00 5 .0000E+00 6 .0000E+00 7 .0000E+00 8 .1000E+01
9 .1000E+01 10 .1000E+01 11 .1000E+01 12 .1000E+01 13 .1000E+01 14 .1000E+01 15 .1000E+01 16 .0000E+00
17 .0000E+00 18 .0000E+00 19 .0000E+00 20 .0000E+00 21 .0000E+00 22 .0000E+00 23 .0000E+00 24 .0000E+00

DAY OF WEEK = SATURDAY

1 .0000E+00 2 .0000E+00 3 .0000E+00 4 .0000E+00 5 .0000E+00 6 .0000E+00 7 .0000E+00 8 .0000E+00
9 .0000E+00 10 .0000E+00 11 .0000E+00 12 .0000E+00 13 .0000E+00 14 .0000E+00 15 .0000E+00 16 .0000E+00
17 .0000E+00 18 .0000E+00 19 .0000E+00 20 .0000E+00 21 .0000E+00 22 .0000E+00 23 .0000E+00 24 .0000E+00

DAY OF WEEK = SUNDAY

1 .0000E+00 2 .0000E+00 3 .0000E+00 4 .0000E+00 5 .0000E+00 6 .0000E+00 7 .0000E+00 8 .0000E+00
9 .0000E+00 10 .0000E+00 11 .0000E+00 12 .0000E+00 13 .0000E+00 14 .0000E+00 15 .0000E+00 16 .0000E+00
17 .0000E+00 18 .0000E+00 19 .0000E+00 20 .0000E+00 21 .0000E+00 22 .0000E+00 23 .0000E+00 24 .0000E+00

*** MODELOPTs: RegDFAULT CONC ELEV URBAN ADJ_U*

* SOURCE EMISSION RATE SCALARS WHICH VARY DIURNALLY AND BY DAY OF WEEK (HRDOW7) *

SOURCE ID = L0000235 ; SOURCE TYPE = VOLUME :

HOUR SCALAR HOUR SCALAR HOUR SCALAR HOUR SCALAR HOUR SCALAR HOUR SCALAR HOUR SCALAR

DAY OF WEEK = MONDAY

1 .0000E+00 2 .0000E+00 3 .0000E+00 4 .0000E+00 5 .0000E+00 6 .0000E+00 7 .0000E+00 8 .1000E+01
9 .1000E+01 10 .1000E+01 11 .1000E+01 12 .1000E+01 13 .1000E+01 14 .1000E+01 15 .1000E+01 16 .0000E+00
17 .0000E+00 18 .0000E+00 19 .0000E+00 20 .0000E+00 21 .0000E+00 22 .0000E+00 23 .0000E+00 24 .0000E+00

DAY OF WEEK = TUESDAY

1 .0000E+00 2 .0000E+00 3 .0000E+00 4 .0000E+00 5 .0000E+00 6 .0000E+00 7 .0000E+00 8 .1000E+01
9 .1000E+01 10 .1000E+01 11 .1000E+01 12 .1000E+01 13 .1000E+01 14 .1000E+01 15 .1000E+01 16 .0000E+00
17 .0000E+00 18 .0000E+00 19 .0000E+00 20 .0000E+00 21 .0000E+00 22 .0000E+00 23 .0000E+00 24 .0000E+00

DAY OF WEEK = WEDNESDY

1 .0000E+00 2 .0000E+00 3 .0000E+00 4 .0000E+00 5 .0000E+00 6 .0000E+00 7 .0000E+00 8 .1000E+01
9 .1000E+01 10 .1000E+01 11 .1000E+01 12 .1000E+01 13 .1000E+01 14 .1000E+01 15 .1000E+01 16 .0000E+00
17 .0000E+00 18 .0000E+00 19 .0000E+00 20 .0000E+00 21 .0000E+00 22 .0000E+00 23 .0000E+00 24 .0000E+00

DAY OF WEEK = THURSDAY
1 .0000E+00 2 .0000E+00 3 .0000E+00 4 .0000E+00 5 .0000E+00 6
.0000E+00 7 .0000E+00 8 .1000E+01
9 .1000E+01 10 .1000E+01 11 .1000E+01 12 .1000E+01 13 .1000E+01 14
.1000E+01 15 .1000E+01 16 .0000E+00
17 .0000E+00 18 .0000E+00 19 .0000E+00 20 .0000E+00 21 .0000E+00 22
.0000E+00 23 .0000E+00 24 .0000E+00
DAY OF WEEK = FRIDAY
1 .0000E+00 2 .0000E+00 3 .0000E+00 4 .0000E+00 5 .0000E+00 6
.0000E+00 7 .0000E+00 8 .1000E+01
9 .1000E+01 10 .1000E+01 11 .1000E+01 12 .1000E+01 13 .1000E+01 14
.1000E+01 15 .1000E+01 16 .0000E+00
17 .0000E+00 18 .0000E+00 19 .0000E+00 20 .0000E+00 21 .0000E+00 22
.0000E+00 23 .0000E+00 24 .0000E+00
DAY OF WEEK = SATURDAY
1 .0000E+00 2 .0000E+00 3 .0000E+00 4 .0000E+00 5 .0000E+00 6
.0000E+00 7 .0000E+00 8 .0000E+00
9 .0000E+00 10 .0000E+00 11 .0000E+00 12 .0000E+00 13 .0000E+00 14
.0000E+00 15 .0000E+00 16 .0000E+00
17 .0000E+00 18 .0000E+00 19 .0000E+00 20 .0000E+00 21 .0000E+00 22
.0000E+00 23 .0000E+00 24 .0000E+00
DAY OF WEEK = SUNDAY
1 .0000E+00 2 .0000E+00 3 .0000E+00 4 .0000E+00 5 .0000E+00 6
.0000E+00 7 .0000E+00 8 .0000E+00
9 .0000E+00 10 .0000E+00 11 .0000E+00 12 .0000E+00 13 .0000E+00 14
.0000E+00 15 .0000E+00 16 .0000E+00
17 .0000E+00 18 .0000E+00 19 .0000E+00 20 .0000E+00 21 .0000E+00 22
.0000E+00 23 .0000E+00 24 .0000E+00

*** MODELOPTs: RegDFAULT CONC ELEV URBAN ADJ_U*

* SOURCE EMISSION RATE SCALARS WHICH VARY DIURNALLY AND BY DAY OF WEEK (HRDOW7) *

SOURCE ID = L0000236 ; SOURCE TYPE = VOLUME :
HOUR SCALAR HOUR SCALAR HOUR SCALAR HOUR SCALAR HOUR SCALAR HOUR SCALAR HOUR SCALAR HOUR SCALAR
- -
DAY OF WEEK = MONDAY
1 .0000E+00 2 .0000E+00 3 .0000E+00 4 .0000E+00 5 .0000E+00 6
.0000E+00 7 .0000E+00 8 .1000E+01
9 .1000E+01 10 .1000E+01 11 .1000E+01 12 .1000E+01 13 .1000E+01 14
.1000E+01 15 .1000E+01 16 .0000E+00
17 .0000E+00 18 .0000E+00 19 .0000E+00 20 .0000E+00 21 .0000E+00 22
.0000E+00 23 .0000E+00 24 .0000E+00
DAY OF WEEK = TUESDAY
1 .0000E+00 2 .0000E+00 3 .0000E+00 4 .0000E+00 5 .0000E+00 6
.0000E+00 7 .0000E+00 8 .1000E+01
9 .1000E+01 10 .1000E+01 11 .1000E+01 12 .1000E+01 13 .1000E+01 14
.1000E+01 15 .1000E+01 16 .0000E+00
17 .0000E+00 18 .0000E+00 19 .0000E+00 20 .0000E+00 21 .0000E+00 22
.0000E+00 23 .0000E+00 24 .0000E+00
DAY OF WEEK = WEDNESDY
1 .0000E+00 2 .0000E+00 3 .0000E+00 4 .0000E+00 5 .0000E+00 6
.0000E+00 7 .0000E+00 8 .1000E+01
9 .1000E+01 10 .1000E+01 11 .1000E+01 12 .1000E+01 13 .1000E+01 14
.1000E+01 15 .1000E+01 16 .0000E+00
17 .0000E+00 18 .0000E+00 19 .0000E+00 20 .0000E+00 21 .0000E+00 22
.0000E+00 23 .0000E+00 24 .0000E+00
DAY OF WEEK = THURSDAY

1 .0000E+00 2 .0000E+00 3 .0000E+00 4 .0000E+00 5 .0000E+00 6
.0000E+00 7 .0000E+00 8 .1000E+01
9 .1000E+01 10 .1000E+01 11 .1000E+01 12 .1000E+01 13 .1000E+01 14
.1000E+01 15 .1000E+01 16 .0000E+00
17 .0000E+00 18 .0000E+00 19 .0000E+00 20 .0000E+00 21 .0000E+00 22
.0000E+00 23 .0000E+00 24 .0000E+00

DAY OF WEEK = FRIDAY

1 .0000E+00 2 .0000E+00 3 .0000E+00 4 .0000E+00 5 .0000E+00 6
.0000E+00 7 .0000E+00 8 .1000E+01
9 .1000E+01 10 .1000E+01 11 .1000E+01 12 .1000E+01 13 .1000E+01 14
.1000E+01 15 .1000E+01 16 .0000E+00
17 .0000E+00 18 .0000E+00 19 .0000E+00 20 .0000E+00 21 .0000E+00 22
.0000E+00 23 .0000E+00 24 .0000E+00

DAY OF WEEK = SATURDAY

1 .0000E+00 2 .0000E+00 3 .0000E+00 4 .0000E+00 5 .0000E+00 6
.0000E+00 7 .0000E+00 8 .0000E+00
9 .0000E+00 10 .0000E+00 11 .0000E+00 12 .0000E+00 13 .0000E+00 14
.0000E+00 15 .0000E+00 16 .0000E+00
17 .0000E+00 18 .0000E+00 19 .0000E+00 20 .0000E+00 21 .0000E+00 22
.0000E+00 23 .0000E+00 24 .0000E+00

DAY OF WEEK = SUNDAY

1 .0000E+00 2 .0000E+00 3 .0000E+00 4 .0000E+00 5 .0000E+00 6
.0000E+00 7 .0000E+00 8 .0000E+00
9 .0000E+00 10 .0000E+00 11 .0000E+00 12 .0000E+00 13 .0000E+00 14
.0000E+00 15 .0000E+00 16 .0000E+00
17 .0000E+00 18 .0000E+00 19 .0000E+00 20 .0000E+00 21 .0000E+00 22
.0000E+00 23 .0000E+00 24 .0000E+00

* SOURCE EMISSION RATE SCALARS WHICH VARY DIURNALLY AND BY DAY OF WEEK (HRDOW7) *

SOURCE ID = L0000237 ; SOURCE TYPE = VOLUME :

HOUR	SCALAR	HOUR	SCALAR	HOUR	SCALAR	HOUR	SCALAR	HOUR	SCALAR	HOUR	SCALAR	HOUR	SCALAR

DAY OF WEEK = MONDAY

1 .0000E+00 2 .0000E+00 3 .0000E+00 4 .0000E+00 5 .0000E+00 6
.0000E+00 7 .0000E+00 8 .1000E+01
9 .1000E+01 10 .1000E+01 11 .1000E+01 12 .1000E+01 13 .1000E+01 14
.1000E+01 15 .1000E+01 16 .0000E+00
17 .0000E+00 18 .0000E+00 19 .0000E+00 20 .0000E+00 21 .0000E+00 22
.0000E+00 23 .0000E+00 24 .0000E+00

DAY OF WEEK = TUESDAY

1 .0000E+00 2 .0000E+00 3 .0000E+00 4 .0000E+00 5 .0000E+00 6
.0000E+00 7 .0000E+00 8 .1000E+01
9 .1000E+01 10 .1000E+01 11 .1000E+01 12 .1000E+01 13 .1000E+01 14
.1000E+01 15 .1000E+01 16 .0000E+00
17 .0000E+00 18 .0000E+00 19 .0000E+00 20 .0000E+00 21 .0000E+00 22
.0000E+00 23 .0000E+00 24 .0000E+00

DAY OF WEEK = WEDNESDY

1 .0000E+00 2 .0000E+00 3 .0000E+00 4 .0000E+00 5 .0000E+00 6
.0000E+00 7 .0000E+00 8 .1000E+01
9 .1000E+01 10 .1000E+01 11 .1000E+01 12 .1000E+01 13 .1000E+01 14
.1000E+01 15 .1000E+01 16 .0000E+00
17 .0000E+00 18 .0000E+00 19 .0000E+00 20 .0000E+00 21 .0000E+00 22
.0000E+00 23 .0000E+00 24 .0000E+00

DAY OF WEEK = THURSDAY

1 .0000E+00 2 .0000E+00 3 .0000E+00 4 .0000E+00 5 .0000E+00 6

* SOURCE EMISSION RATE SCALARS WHICH VARY DIURNALLY AND BY DAY OF WEEK (HRDOW7) *

SOURCE ID = L0000238 ; SOURCE TYPE = VOLUME :
HOUR SCALAR HOUR SCALAR HOUR SCALAR HOUR SCALAR HOUR SCALAR HOUR SCALAR HOUR SCALAR

DAY OF WEEK = MONDAY
1 .0000E+00 2 .0000E+00 3 .0000E+00 4 .0000E+00 5 .0000E+00 6
.0000E+00 7 .0000E+00 8 .1000E+01
9 .1000E+01 10 .1000E+01 11 .1000E+01 12 .1000E+01 13 .1000E+01 14
.1000E+01 15 .1000E+01 16 .0000E+00
17 .0000E+00 18 .0000E+00 19 .0000E+00 20 .0000E+00 21 .0000E+00 22
.0000E+00 23 .0000E+00 24 .0000E+00
DAY OF WEEK = TUESDAY
1 .0000E+00 2 .0000E+00 3 .0000E+00 4 .0000E+00 5 .0000E+00 6
.0000E+00 7 .0000E+00 8 .1000E+01
9 .1000E+01 10 .1000E+01 11 .1000E+01 12 .1000E+01 13 .1000E+01 14
.1000E+01 15 .1000E+01 16 .0000E+00
17 .0000E+00 18 .0000E+00 19 .0000E+00 20 .0000E+00 21 .0000E+00 22
.0000E+00 23 .0000E+00 24 .0000E+00
DAY OF WEEK = WEDNESDY
1 .0000E+00 2 .0000E+00 3 .0000E+00 4 .0000E+00 5 .0000E+00 6
.0000E+00 7 .0000E+00 8 .1000E+01
9 .1000E+01 10 .1000E+01 11 .1000E+01 12 .1000E+01 13 .1000E+01 14
.1000E+01 15 .1000E+01 16 .0000E+00
17 .0000E+00 18 .0000E+00 19 .0000E+00 20 .0000E+00 21 .0000E+00 22
.0000E+00 23 .0000E+00 24 .0000E+00
DAY OF WEEK = THURSDAY
1 .0000E+00 2 .0000E+00 3 .0000E+00 4 .0000E+00 5 .0000E+00 6
.0000E+00 7 .0000E+00 8 .1000E+01

```
  9  .1000E+01   10  .1000E+01   11  .1000E+01   12  .1000E+01   13  .1000E+01   14
  .1000E+01   15  .1000E+01   16  .0000E+00
 17  .0000E+00   18  .0000E+00   19  .0000E+00   20  .0000E+00   21  .0000E+00   22
  .0000E+00   23  .0000E+00   24  .0000E+00
                                          DAY OF WEEK = FRIDAY
  1  .0000E+00    2  .0000E+00    3  .0000E+00    4  .0000E+00    5  .0000E+00    6
  .0000E+00    7  .0000E+00    8  .1000E+01
  9  .1000E+01   10  .1000E+01   11  .1000E+01   12  .1000E+01   13  .1000E+01   14
  .1000E+01   15  .1000E+01   16  .0000E+00
 17  .0000E+00   18  .0000E+00   19  .0000E+00   20  .0000E+00   21  .0000E+00   22
  .0000E+00   23  .0000E+00   24  .0000E+00
                                          DAY OF WEEK = SATURDAY
  1  .0000E+00    2  .0000E+00    3  .0000E+00    4  .0000E+00    5  .0000E+00    6
  .0000E+00    7  .0000E+00    8  .0000E+00
  9  .0000E+00   10  .0000E+00   11  .0000E+00   12  .0000E+00   13  .0000E+00   14
  .0000E+00   15  .0000E+00   16  .0000E+00
 17  .0000E+00   18  .0000E+00   19  .0000E+00   20  .0000E+00   21  .0000E+00   22
  .0000E+00   23  .0000E+00   24  .0000E+00
                                          DAY OF WEEK = SUNDAY
  1  .0000E+00    2  .0000E+00    3  .0000E+00    4  .0000E+00    5  .0000E+00    6
  .0000E+00    7  .0000E+00    8  .0000E+00
  9  .0000E+00   10  .0000E+00   11  .0000E+00   12  .0000E+00   13  .0000E+00   14
  .0000E+00   15  .0000E+00   16  .0000E+00
 17  .0000E+00   18  .0000E+00   19  .0000E+00   20  .0000E+00   21  .0000E+00   22
  .0000E+00   23  .0000E+00   24  .0000E+00
FF *** AERMOD - VERSION 21112  ***   *** C:\Lakes\AERMOD View\13445 CONS HRA\13445 CONS
HRA.isc               ***        03/11/24
 *** AERMET - VERSION  16216 ***
 ***                                                                  ***       15:09:37

                     PAGE 267
 *** MODELOPTs:    RegDFAULT  CONC  ELEV  URBAN  ADJ_U*

                   * SOURCE EMISSION RATE SCALARS WHICH VARY DIURNALLY AND BY DAY OF WEEK
                   (HRDOW7) *

 SOURCE ID = L0000239     ; SOURCE TYPE = VOLUME   :
  HOUR   SCALAR   HOUR   SCALAR   HOUR   SCALAR   HOUR   SCALAR   HOUR   SCALAR   HOUR
  SCALAR   HOUR   SCALAR   HOUR   SCALAR
- - - - - - - - - - - - - - - - - - - - - - - - - - - - - - - - - - - - - - - - - - - - - -
 - - - - - - - - - - - - - - - - - - -
                                          DAY OF WEEK = MONDAY
  1  .0000E+00    2  .0000E+00    3  .0000E+00    4  .0000E+00    5  .0000E+00    6
  .0000E+00    7  .0000E+00    8  .1000E+01
  9  .1000E+01   10  .1000E+01   11  .1000E+01   12  .1000E+01   13  .1000E+01   14
  .1000E+01   15  .1000E+01   16  .0000E+00
 17  .0000E+00   18  .0000E+00   19  .0000E+00   20  .0000E+00   21  .0000E+00   22
  .0000E+00   23  .0000E+00   24  .0000E+00
                                          DAY OF WEEK = TUESDAY
  1  .0000E+00    2  .0000E+00    3  .0000E+00    4  .0000E+00    5  .0000E+00    6
  .0000E+00    7  .0000E+00    8  .1000E+01
  9  .1000E+01   10  .1000E+01   11  .1000E+01   12  .1000E+01   13  .1000E+01   14
  .1000E+01   15  .1000E+01   16  .0000E+00
 17  .0000E+00   18  .0000E+00   19  .0000E+00   20  .0000E+00   21  .0000E+00   22
  .0000E+00   23  .0000E+00   24  .0000E+00
                                          DAY OF WEEK = WEDNESDY
  1  .0000E+00    2  .0000E+00    3  .0000E+00    4  .0000E+00    5  .0000E+00    6
  .0000E+00    7  .0000E+00    8  .1000E+01
  9  .1000E+01   10  .1000E+01   11  .1000E+01   12  .1000E+01   13  .1000E+01   14
  .1000E+01   15  .1000E+01   16  .0000E+00
 17  .0000E+00   18  .0000E+00   19  .0000E+00   20  .0000E+00   21  .0000E+00   22
  .0000E+00   23  .0000E+00   24  .0000E+00
                                          DAY OF WEEK = THURSDAY
  1  .0000E+00    2  .0000E+00    3  .0000E+00    4  .0000E+00    5  .0000E+00    6
  .0000E+00    7  .0000E+00    8  .1000E+01
  9  .1000E+01   10  .1000E+01   11  .1000E+01   12  .1000E+01   13  .1000E+01   14
```

.1000E+01 15 .1000E+01 16 .0000E+00
17 .0000E+00 18 .0000E+00 19 .0000E+00 20 .0000E+00 21 .0000E+00 22
.0000E+00 23 .0000E+00 24 .0000E+00

DAY OF WEEK = FRIDAY

1 .0000E+00 2 .0000E+00 3 .0000E+00 4 .0000E+00 5 .0000E+00 6
.0000E+00 7 .0000E+00 8 .1000E+01
9 .1000E+01 10 .1000E+01 11 .1000E+01 12 .1000E+01 13 .1000E+01 14
.1000E+01 15 .1000E+01 16 .0000E+00
17 .0000E+00 18 .0000E+00 19 .0000E+00 20 .0000E+00 21 .0000E+00 22
.0000E+00 23 .0000E+00 24 .0000E+00

DAY OF WEEK = SATURDAY

1 .0000E+00 2 .0000E+00 3 .0000E+00 4 .0000E+00 5 .0000E+00 6
.0000E+00 7 .0000E+00 8 .0000E+00
9 .0000E+00 10 .0000E+00 11 .0000E+00 12 .0000E+00 13 .0000E+00 14
.0000E+00 15 .0000E+00 16 .0000E+00
17 .0000E+00 18 .0000E+00 19 .0000E+00 20 .0000E+00 21 .0000E+00 22
.0000E+00 23 .0000E+00 24 .0000E+00

DAY OF WEEK = SUNDAY

1 .0000E+00 2 .0000E+00 3 .0000E+00 4 .0000E+00 5 .0000E+00 6
.0000E+00 7 .0000E+00 8 .0000E+00
9 .0000E+00 10 .0000E+00 11 .0000E+00 12 .0000E+00 13 .0000E+00 14
.0000E+00 15 .0000E+00 16 .0000E+00
17 .0000E+00 18 .0000E+00 19 .0000E+00 20 .0000E+00 21 .0000E+00 22
.0000E+00 23 .0000E+00 24 .0000E+00

*** MODELOPTs: RegDFAULT CONC ELEV URBAN ADJ_U*

* SOURCE EMISSION RATE SCALARS WHICH VARY DIURNALLY AND BY DAY OF WEEK (HRDOW7) *

SOURCE ID = L0000240 ; SOURCE TYPE = VOLUME :
HOUR SCALAR HOUR SCALAR HOUR SCALAR HOUR SCALAR HOUR SCALAR HOUR SCALAR HOUR SCALAR HOUR SCALAR

DAY OF WEEK = MONDAY

1 .0000E+00 2 .0000E+00 3 .0000E+00 4 .0000E+00 5 .0000E+00 6
.0000E+00 7 .0000E+00 8 .1000E+01
9 .1000E+01 10 .1000E+01 11 .1000E+01 12 .1000E+01 13 .1000E+01 14
.1000E+01 15 .1000E+01 16 .0000E+00
17 .0000E+00 18 .0000E+00 19 .0000E+00 20 .0000E+00 21 .0000E+00 22
.0000E+00 23 .0000E+00 24 .0000E+00

DAY OF WEEK = TUESDAY

1 .0000E+00 2 .0000E+00 3 .0000E+00 4 .0000E+00 5 .0000E+00 6
.0000E+00 7 .0000E+00 8 .1000E+01
9 .1000E+01 10 .1000E+01 11 .1000E+01 12 .1000E+01 13 .1000E+01 14
.1000E+01 15 .1000E+01 16 .0000E+00
17 .0000E+00 18 .0000E+00 19 .0000E+00 20 .0000E+00 21 .0000E+00 22
.0000E+00 23 .0000E+00 24 .0000E+00

DAY OF WEEK = WEDNESDY

1 .0000E+00 2 .0000E+00 3 .0000E+00 4 .0000E+00 5 .0000E+00 6
.0000E+00 7 .0000E+00 8 .1000E+01
9 .1000E+01 10 .1000E+01 11 .1000E+01 12 .1000E+01 13 .1000E+01 14
.1000E+01 15 .1000E+01 16 .0000E+00
17 .0000E+00 18 .0000E+00 19 .0000E+00 20 .0000E+00 21 .0000E+00 22
.0000E+00 23 .0000E+00 24 .0000E+00

DAY OF WEEK = THURSDAY

1 .0000E+00 2 .0000E+00 3 .0000E+00 4 .0000E+00 5 .0000E+00 6
.0000E+00 7 .0000E+00 8 .1000E+01
9 .1000E+01 10 .1000E+01 11 .1000E+01 12 .1000E+01 13 .1000E+01 14
.1000E+01 15 .1000E+01 16 .0000E+00

17 .0000E+00 18 .0000E+00 19 .0000E+00 20 .0000E+00 21 .0000E+00 22 .0000E+00 23 .0000E+00 24 .0000E+00

DAY OF WEEK = FRIDAY

1 .0000E+00 2 .0000E+00 3 .0000E+00 4 .0000E+00 5 .0000E+00 6 .0000E+00 7 .0000E+00 8 .1000E+01

9 .1000E+01 10 .1000E+01 11 .1000E+01 12 .1000E+01 13 .1000E+01 14 .1000E+01 15 .1000E+01 16 .0000E+00

17 .0000E+00 18 .0000E+00 19 .0000E+00 20 .0000E+00 21 .0000E+00 22 .0000E+00 23 .0000E+00 24 .0000E+00

DAY OF WEEK = SATURDAY

1 .0000E+00 2 .0000E+00 3 .0000E+00 4 .0000E+00 5 .0000E+00 6 .0000E+00 7 .0000E+00 8 .0000E+00

9 .0000E+00 10 .0000E+00 11 .0000E+00 12 .0000E+00 13 .0000E+00 14 .0000E+00 15 .0000E+00 16 .0000E+00

17 .0000E+00 18 .0000E+00 19 .0000E+00 20 .0000E+00 21 .0000E+00 22 .0000E+00 23 .0000E+00 24 .0000E+00

DAY OF WEEK = SUNDAY

1 .0000E+00 2 .0000E+00 3 .0000E+00 4 .0000E+00 5 .0000E+00 6 .0000E+00 7 .0000E+00 8 .0000E+00

9 .0000E+00 10 .0000E+00 11 .0000E+00 12 .0000E+00 13 .0000E+00 14 .0000E+00 15 .0000E+00 16 .0000E+00

17 .0000E+00 18 .0000E+00 19 .0000E+00 20 .0000E+00 21 .0000E+00 22 .0000E+00 23 .0000E+00 24 .0000E+00

*** MODELOPTs: RegDFAULT CONC ELEV URBAN ADJ_U*

* SOURCE EMISSION RATE SCALARS WHICH VARY DIURNALLY AND BY DAY OF WEEK (HRDOW7) *

SOURCE ID = L0000241 ; SOURCE TYPE = VOLUME :

HOUR SCALAR HOUR SCALAR HOUR SCALAR HOUR SCALAR HOUR SCALAR HOUR SCALAR HOUR SCALAR HOUR SCALAR

- - - -

.0000E+00 23 .0000E+00 24 .0000E+00

DAY OF WEEK = FRIDAY

1 .0000E+00 2 .0000E+00 3 .0000E+00 4 .0000E+00 5 .0000E+00 6 .0000E+00 7 .0000E+00 8 .1000E+01

9 .1000E+01 10 .1000E+01 11 .1000E+01 12 .1000E+01 13 .1000E+01 14 .1000E+01 15 .1000E+01 16 .0000E+00

17 .0000E+00 18 .0000E+00 19 .0000E+00 20 .0000E+00 21 .0000E+00 22 .0000E+00 23 .0000E+00 24 .0000E+00

DAY OF WEEK = SATURDAY

1 .0000E+00 2 .0000E+00 3 .0000E+00 4 .0000E+00 5 .0000E+00 6 .0000E+00 7 .0000E+00 8 .0000E+00

9 .0000E+00 10 .0000E+00 11 .0000E+00 12 .0000E+00 13 .0000E+00 14 .0000E+00 15 .0000E+00 16 .0000E+00

17 .0000E+00 18 .0000E+00 19 .0000E+00 20 .0000E+00 21 .0000E+00 22 .0000E+00 23 .0000E+00 24 .0000E+00

DAY OF WEEK = SUNDAY

1 .0000E+00 2 .0000E+00 3 .0000E+00 4 .0000E+00 5 .0000E+00 6 .0000E+00 7 .0000E+00 8 .0000E+00

9 .0000E+00 10 .0000E+00 11 .0000E+00 12 .0000E+00 13 .0000E+00 14 .0000E+00 15 .0000E+00 16 .0000E+00

17 .0000E+00 18 .0000E+00 19 .0000E+00 20 .0000E+00 21 .0000E+00 22 .0000E+00 23 .0000E+00 24 .0000E+00

*** MODELOPTs: RegDFAULT CONC ELEV URBAN ADJ_U*

* SOURCE EMISSION RATE SCALARS WHICH VARY DIURNALLY AND BY DAY OF WEEK (HRDOW7) *

SOURCE ID = L0000242 ; SOURCE TYPE = VOLUME :

HOUR SCALAR HOUR SCALAR HOUR SCALAR HOUR SCALAR HOUR SCALAR HOUR SCALAR HOUR SCALAR HOUR SCALAR

- - - -

DAY OF WEEK = FRIDAY

1 .0000E+00 2 .0000E+00 3 .0000E+00 4 .0000E+00 5 .0000E+00 6 .0000E+00 7 .0000E+00 8 .1000E+01

9 .1000E+01 10 .1000E+01 11 .1000E+01 12 .1000E+01 13 .1000E+01 14 .1000E+01 15 .1000E+01 16 .0000E+00

17 .0000E+00 18 .0000E+00 19 .0000E+00 20 .0000E+00 21 .0000E+00 22 .0000E+00 23 .0000E+00 24 .0000E+00

DAY OF WEEK = SATURDAY

1 .0000E+00 2 .0000E+00 3 .0000E+00 4 .0000E+00 5 .0000E+00 6 .0000E+00 7 .0000E+00 8 .0000E+00

9 .0000E+00 10 .0000E+00 11 .0000E+00 12 .0000E+00 13 .0000E+00 14 .0000E+00 15 .0000E+00 16 .0000E+00

17 .0000E+00 18 .0000E+00 19 .0000E+00 20 .0000E+00 21 .0000E+00 22 .0000E+00 23 .0000E+00 24 .0000E+00

DAY OF WEEK = SUNDAY

1 .0000E+00 2 .0000E+00 3 .0000E+00 4 .0000E+00 5 .0000E+00 6 .0000E+00 7 .0000E+00 8 .0000E+00

9 .0000E+00 10 .0000E+00 11 .0000E+00 12 .0000E+00 13 .0000E+00 14 .0000E+00 15 .0000E+00 16 .0000E+00

17 .0000E+00 18 .0000E+00 19 .0000E+00 20 .0000E+00 21 .0000E+00 22 .0000E+00 23 .0000E+00 24 .0000E+00

*** MODELOPTs: RegDFAULT CONC ELEV URBAN ADJ_U*

* SOURCE EMISSION RATE SCALARS WHICH VARY DIURNALLY AND BY DAY OF WEEK (HRDOW7) *

SOURCE ID = L0000243 ; SOURCE TYPE = VOLUME :

HOUR SCALAR HOUR SCALAR HOUR SCALAR HOUR SCALAR HOUR SCALAR HOUR SCALAR HOUR SCALAR

DAY OF WEEK = MONDAY

1 .0000E+00 2 .0000E+00 3 .0000E+00 4 .0000E+00 5 .0000E+00 6 .0000E+00 7 .0000E+00 8 .1000E+01

9 .1000E+01 10 .1000E+01 11 .1000E+01 12 .1000E+01 13 .1000E+01 14 .1000E+01 15 .1000E+01 16 .0000E+00

17 .0000E+00 18 .0000E+00 19 .0000E+00 20 .0000E+00 21 .0000E+00 22 .0000E+00 23 .0000E+00 24 .0000E+00

DAY OF WEEK = TUESDAY

1 .0000E+00 2 .0000E+00 3 .0000E+00 4 .0000E+00 5 .0000E+00 6 .0000E+00 7 .0000E+00 8 .1000E+01

9 .1000E+01 10 .1000E+01 11 .1000E+01 12 .1000E+01 13 .1000E+01 14 .1000E+01 15 .1000E+01 16 .0000E+00

17 .0000E+00 18 .0000E+00 19 .0000E+00 20 .0000E+00 21 .0000E+00 22 .0000E+00 23 .0000E+00 24 .0000E+00

DAY OF WEEK = WEDNESDY

1 .0000E+00 2 .0000E+00 3 .0000E+00 4 .0000E+00 5 .0000E+00 6 .0000E+00 7 .0000E+00 8 .1000E+01

9 .1000E+01 10 .1000E+01 11 .1000E+01 12 .1000E+01 13 .1000E+01 14 .1000E+01 15 .1000E+01 16 .0000E+00

17 .0000E+00 18 .0000E+00 19 .0000E+00 20 .0000E+00 21 .0000E+00 22 .0000E+00 23 .0000E+00 24 .0000E+00

DAY OF WEEK = THURSDAY

1 .0000E+00 2 .0000E+00 3 .0000E+00 4 .0000E+00 5 .0000E+00 6 .0000E+00 7 .0000E+00 8 .1000E+01

9 .1000E+01 10 .1000E+01 11 .1000E+01 12 .1000E+01 13 .1000E+01 14 .1000E+01 15 .1000E+01 16 .0000E+00

17 .0000E+00 18 .0000E+00 19 .0000E+00 20 .0000E+00 21 .0000E+00 22 .0000E+00 23 .0000E+00 24 .0000E+00

DAY OF WEEK = FRIDAY

* SOURCE EMISSION RATE SCALARS WHICH VARY DIURNALLY AND BY DAY OF WEEK (HRDOW7) *

SOURCE ID = L0000244 ; SOURCE TYPE = VOLUME :

HOUR	SCALAR	HOUR	SCALAR	HOUR	SCALAR	HOUR	SCALAR	HOUR	SCALAR	HOUR	SCALAR	HOUR	SCALAR

DAY OF WEEK = MONDAY

1	.0000E+00	2	.0000E+00	3	.0000E+00	4	.0000E+00	5	.0000E+00	6	.0000E+00	7	.0000E+00
8	.1000E+01	9	.1000E+01	10	.1000E+01	11	.1000E+01	12	.1000E+01	13	.1000E+01	14	.1000E+01
15	.1000E+01	16	.0000E+00	17	.0000E+00	18	.0000E+00	19	.0000E+00	20	.0000E+00	21	.0000E+00
22	.0000E+00	23	.0000E+00	24	.0000E+00								

DAY OF WEEK = TUESDAY

1	.0000E+00	2	.0000E+00	3	.0000E+00	4	.0000E+00	5	.0000E+00	6	.0000E+00	7	.0000E+00
8	.1000E+01	9	.1000E+01	10	.1000E+01	11	.1000E+01	12	.1000E+01	13	.1000E+01	14	.1000E+01
15	.1000E+01	16	.0000E+00	17	.0000E+00	18	.0000E+00	19	.0000E+00	20	.0000E+00	21	.0000E+00
22	.0000E+00	23	.0000E+00	24	.0000E+00								

DAY OF WEEK = WEDNESDY

1	.0000E+00	2	.0000E+00	3	.0000E+00	4	.0000E+00	5	.0000E+00	6	.0000E+00	7	.0000E+00
8	.1000E+01	9	.1000E+01	10	.1000E+01	11	.1000E+01	12	.1000E+01	13	.1000E+01	14	.1000E+01
15	.1000E+01	16	.0000E+00	17	.0000E+00	18	.0000E+00	19	.0000E+00	20	.0000E+00	21	.0000E+00
22	.0000E+00	23	.0000E+00	24	.0000E+00								

DAY OF WEEK = THURSDAY

1	.0000E+00	2	.0000E+00	3	.0000E+00	4	.0000E+00	5	.0000E+00	6	.0000E+00	7	.0000E+00
8	.1000E+01	9	.1000E+01	10	.1000E+01	11	.1000E+01	12	.1000E+01	13	.1000E+01	14	.1000E+01
15	.1000E+01	16	.0000E+00	17	.0000E+00	18	.0000E+00	19	.0000E+00	20	.0000E+00	21	.0000E+00
22	.0000E+00	23	.0000E+00	24	.0000E+00								

DAY OF WEEK = FRIDAY

1	.0000E+00	2	.0000E+00	3	.0000E+00	4	.0000E+00	5	.0000E+00	6	.0000E+00	7	.0000E+00

.0000E+00 7 .0000E+00 8 .1000E+01
9 .1000E+01 10 .1000E+01 11 .1000E+01 12 .1000E+01 13 .1000E+01 14
.1000E+01 15 .1000E+01 16 .0000E+00
17 .0000E+00 18 .0000E+00 19 .0000E+00 20 .0000E+00 21 .0000E+00 22
.0000E+00 23 .0000E+00 24 .0000E+00

DAY OF WEEK = SATURDAY

1 .0000E+00 2 .0000E+00 3 .0000E+00 4 .0000E+00 5 .0000E+00 6
.0000E+00 7 .0000E+00 8 .0000E+00
9 .0000E+00 10 .0000E+00 11 .0000E+00 12 .0000E+00 13 .0000E+00 14
.0000E+00 15 .0000E+00 16 .0000E+00
17 .0000E+00 18 .0000E+00 19 .0000E+00 20 .0000E+00 21 .0000E+00 22
.0000E+00 23 .0000E+00 24 .0000E+00

DAY OF WEEK = SUNDAY

1 .0000E+00 2 .0000E+00 3 .0000E+00 4 .0000E+00 5 .0000E+00 6
.0000E+00 7 .0000E+00 8 .0000E+00
9 .0000E+00 10 .0000E+00 11 .0000E+00 12 .0000E+00 13 .0000E+00 14
.0000E+00 15 .0000E+00 16 .0000E+00
17 .0000E+00 18 .0000E+00 19 .0000E+00 20 .0000E+00 21 .0000E+00 22
.0000E+00 23 .0000E+00 24 .0000E+00

*** MODELOPTs: RegDFAULT CONC ELEV URBAN ADJ_U*

* SOURCE EMISSION RATE SCALARS WHICH VARY DIURNALLY AND BY DAY OF WEEK (HRDOW7) *

SOURCE ID = L0000245 ; SOURCE TYPE = VOLUME :

HOUR	SCALAR	HOUR	SCALAR	HOUR	SCALAR	HOUR	SCALAR	HOUR	SCALAR	HOUR	SCALAR	HOUR	SCALAR

DAY OF WEEK = MONDAY

1 .0000E+00 2 .0000E+00 3 .0000E+00 4 .0000E+00 5 .0000E+00 6
.0000E+00 7 .0000E+00 8 .1000E+01
9 .1000E+01 10 .1000E+01 11 .1000E+01 12 .1000E+01 13 .1000E+01 14
.1000E+01 15 .1000E+01 16 .0000E+00
17 .0000E+00 18 .0000E+00 19 .0000E+00 20 .0000E+00 21 .0000E+00 22
.0000E+00 23 .0000E+00 24 .0000E+00

DAY OF WEEK = TUESDAY

1 .0000E+00 2 .0000E+00 3 .0000E+00 4 .0000E+00 5 .0000E+00 6
.0000E+00 7 .0000E+00 8 .1000E+01
9 .1000E+01 10 .1000E+01 11 .1000E+01 12 .1000E+01 13 .1000E+01 14
.1000E+01 15 .1000E+01 16 .0000E+00
17 .0000E+00 18 .0000E+00 19 .0000E+00 20 .0000E+00 21 .0000E+00 22
.0000E+00 23 .0000E+00 24 .0000E+00

DAY OF WEEK = WEDNESDY

1 .0000E+00 2 .0000E+00 3 .0000E+00 4 .0000E+00 5 .0000E+00 6
.0000E+00 7 .0000E+00 8 .1000E+01
9 .1000E+01 10 .1000E+01 11 .1000E+01 12 .1000E+01 13 .1000E+01 14
.1000E+01 15 .1000E+01 16 .0000E+00
17 .0000E+00 18 .0000E+00 19 .0000E+00 20 .0000E+00 21 .0000E+00 22
.0000E+00 23 .0000E+00 24 .0000E+00

DAY OF WEEK = THURSDAY

1 .0000E+00 2 .0000E+00 3 .0000E+00 4 .0000E+00 5 .0000E+00 6
.0000E+00 7 .0000E+00 8 .1000E+01
9 .1000E+01 10 .1000E+01 11 .1000E+01 12 .1000E+01 13 .1000E+01 14
.1000E+01 15 .1000E+01 16 .0000E+00
17 .0000E+00 18 .0000E+00 19 .0000E+00 20 .0000E+00 21 .0000E+00 22
.0000E+00 23 .0000E+00 24 .0000E+00

DAY OF WEEK = FRIDAY

1 .0000E+00 2 .0000E+00 3 .0000E+00 4 .0000E+00 5 .0000E+00 6
.0000E+00 7 .0000E+00 8 .1000E+01

* SOURCE EMISSION RATE SCALARS WHICH VARY DIURNALLY AND BY DAY OF WEEK (HRDOW7) *

SOURCE ID = L0000246 ; SOURCE TYPE = VOLUME :

HOUR	SCALAR	HOUR	SCALAR	HOUR	SCALAR	HOUR	SCALAR	HOUR	SCALAR	HOUR	SCALAR	HOUR	SCALAR

DAY OF WEEK = MONDAY

1	.0000E+00	2	.0000E+00	3	.0000E+00	4	.0000E+00	5	.0000E+00	6	.0000E+00	7	.0000E+00
8	.1000E+01	9	.1000E+01	10	.1000E+01	11	.1000E+01	12	.1000E+01	13	.1000E+01	14	.1000E+01
15	.1000E+01	16	.0000E+00	17	.0000E+00	18	.0000E+00	19	.0000E+00	20	.0000E+00	21	.0000E+00
22	.0000E+00	23	.0000E+00	24	.0000E+00								

DAY OF WEEK = TUESDAY

1	.0000E+00	2	.0000E+00	3	.0000E+00	4	.0000E+00	5	.0000E+00	6	.0000E+00	7	.0000E+00
8	.1000E+01	9	.1000E+01	10	.1000E+01	11	.1000E+01	12	.1000E+01	13	.1000E+01	14	.1000E+01
15	.1000E+01	16	.0000E+00	17	.0000E+00	18	.0000E+00	19	.0000E+00	20	.0000E+00	21	.0000E+00
22	.0000E+00	23	.0000E+00	24	.0000E+00								

DAY OF WEEK = WEDNESDY

1	.0000E+00	2	.0000E+00	3	.0000E+00	4	.0000E+00	5	.0000E+00	6	.0000E+00	7	.0000E+00
8	.1000E+01	9	.1000E+01	10	.1000E+01	11	.1000E+01	12	.1000E+01	13	.1000E+01	14	.1000E+01
15	.1000E+01	16	.0000E+00	17	.0000E+00	18	.0000E+00	19	.0000E+00	20	.0000E+00	21	.0000E+00
22	.0000E+00	23	.0000E+00	24	.0000E+00								

DAY OF WEEK = THURSDAY

1	.0000E+00	2	.0000E+00	3	.0000E+00	4	.0000E+00	5	.0000E+00	6	.0000E+00	7	.0000E+00
8	.1000E+01	9	.1000E+01	10	.1000E+01	11	.1000E+01	12	.1000E+01	13	.1000E+01	14	.1000E+01
15	.1000E+01	16	.0000E+00	17	.0000E+00	18	.0000E+00	19	.0000E+00	20	.0000E+00	21	.0000E+00
22	.0000E+00	23	.0000E+00	24	.0000E+00								

DAY OF WEEK = FRIDAY

1	.0000E+00	2	.0000E+00	3	.0000E+00	4	.0000E+00	5	.0000E+00	6	.0000E+00	7	.0000E+00
8	.1000E+01	9	.1000E+01	10	.1000E+01	11	.1000E+01	12	.1000E+01	13	.1000E+01	14	.1000E+01

DAY OF WEEK = SATURDAY

1	.0000E+00	2	.0000E+00	3	.0000E+00	4	.0000E+00	5	.0000E+00	6	.0000E+00	7	.0000E+00
8	.0000E+00	9	.0000E+00	10	.0000E+00	11	.0000E+00	12	.0000E+00	13	.0000E+00	14	.0000E+00
15	.0000E+00	16	.0000E+00	17	.0000E+00	18	.0000E+00	19	.0000E+00	20	.0000E+00	21	.0000E+00
22	.0000E+00	23	.0000E+00	24	.0000E+00								

DAY OF WEEK = SUNDAY

1	.0000E+00	2	.0000E+00	3	.0000E+00	4	.0000E+00	5	.0000E+00	6	.0000E+00	7	.0000E+00
8	.0000E+00	9	.0000E+00	10	.0000E+00	11	.0000E+00	12	.0000E+00	13	.0000E+00	14	.0000E+00
15	.0000E+00	16	.0000E+00	17	.0000E+00	18	.0000E+00	19	.0000E+00	20	.0000E+00	21	.0000E+00
22	.0000E+00	23	.0000E+00	24	.0000E+00								

.1000E+01 15 .1000E+01 16 .0000E+00
17 .0000E+00 18 .0000E+00 19 .0000E+00 20 .0000E+00 21 .0000E+00 22
.0000E+00 23 .0000E+00 24 .0000E+00

DAY OF WEEK = SATURDAY

1 .0000E+00 2 .0000E+00 3 .0000E+00 4 .0000E+00 5 .0000E+00 6
.0000E+00 7 .0000E+00 8 .0000E+00
9 .0000E+00 10 .0000E+00 11 .0000E+00 12 .0000E+00 13 .0000E+00 14
.0000E+00 15 .0000E+00 16 .0000E+00
17 .0000E+00 18 .0000E+00 19 .0000E+00 20 .0000E+00 21 .0000E+00 22
.0000E+00 23 .0000E+00 24 .0000E+00

DAY OF WEEK = SUNDAY

1 .0000E+00 2 .0000E+00 3 .0000E+00 4 .0000E+00 5 .0000E+00 6
.0000E+00 7 .0000E+00 8 .0000E+00
9 .0000E+00 10 .0000E+00 11 .0000E+00 12 .0000E+00 13 .0000E+00 14
.0000E+00 15 .0000E+00 16 .0000E+00
17 .0000E+00 18 .0000E+00 19 .0000E+00 20 .0000E+00 21 .0000E+00 22
.0000E+00 23 .0000E+00 24 .0000E+00

*** MODELOPTs: RegDFAULT CONC ELEV URBAN ADJ_U*

* SOURCE EMISSION RATE SCALARS WHICH VARY DIURNALLY AND BY DAY OF WEEK (HRDOW7) *

SOURCE ID = L0000247 ; SOURCE TYPE = VOLUME :

HOUR	SCALAR	HOUR	SCALAR	HOUR	SCALAR	HOUR	SCALAR	HOUR	SCALAR	HOUR	SCALAR	HOUR	SCALAR

DAY OF WEEK = MONDAY

1 .0000E+00 2 .0000E+00 3 .0000E+00 4 .0000E+00 5 .0000E+00 6
.0000E+00 7 .0000E+00 8 .1000E+01
9 .1000E+01 10 .1000E+01 11 .1000E+01 12 .1000E+01 13 .1000E+01 14
.1000E+01 15 .1000E+01 16 .0000E+00
17 .0000E+00 18 .0000E+00 19 .0000E+00 20 .0000E+00 21 .0000E+00 22
.0000E+00 23 .0000E+00 24 .0000E+00

DAY OF WEEK = TUESDAY

1 .0000E+00 2 .0000E+00 3 .0000E+00 4 .0000E+00 5 .0000E+00 6
.0000E+00 7 .0000E+00 8 .1000E+01
9 .1000E+01 10 .1000E+01 11 .1000E+01 12 .1000E+01 13 .1000E+01 14
.1000E+01 15 .1000E+01 16 .0000E+00
17 .0000E+00 18 .0000E+00 19 .0000E+00 20 .0000E+00 21 .0000E+00 22
.0000E+00 23 .0000E+00 24 .0000E+00

DAY OF WEEK = WEDNESDY

1 .0000E+00 2 .0000E+00 3 .0000E+00 4 .0000E+00 5 .0000E+00 6
.0000E+00 7 .0000E+00 8 .1000E+01
9 .1000E+01 10 .1000E+01 11 .1000E+01 12 .1000E+01 13 .1000E+01 14
.1000E+01 15 .1000E+01 16 .0000E+00
17 .0000E+00 18 .0000E+00 19 .0000E+00 20 .0000E+00 21 .0000E+00 22
.0000E+00 23 .0000E+00 24 .0000E+00

DAY OF WEEK = THURSDAY

1 .0000E+00 2 .0000E+00 3 .0000E+00 4 .0000E+00 5 .0000E+00 6
.0000E+00 7 .0000E+00 8 .1000E+01
9 .1000E+01 10 .1000E+01 11 .1000E+01 12 .1000E+01 13 .1000E+01 14
.1000E+01 15 .1000E+01 16 .0000E+00
17 .0000E+00 18 .0000E+00 19 .0000E+00 20 .0000E+00 21 .0000E+00 22
.0000E+00 23 .0000E+00 24 .0000E+00

DAY OF WEEK = FRIDAY

1 .0000E+00 2 .0000E+00 3 .0000E+00 4 .0000E+00 5 .0000E+00 6
.0000E+00 7 .0000E+00 8 .1000E+01
9 .1000E+01 10 .1000E+01 11 .1000E+01 12 .1000E+01 13 .1000E+01 14
.1000E+01 15 .1000E+01 16 .0000E+00

17 .0000E+00 18 .0000E+00 19 .0000E+00 20 .0000E+00 21 .0000E+00 22 .0000E+00 23 .0000E+00 24 .0000E+00

DAY OF WEEK = SATURDAY

1 .0000E+00 2 .0000E+00 3 .0000E+00 4 .0000E+00 5 .0000E+00 6 .0000E+00 7 .0000E+00 8 .0000E+00

9 .0000E+00 10 .0000E+00 11 .0000E+00 12 .0000E+00 13 .0000E+00 14 .0000E+00 15 .0000E+00 16 .0000E+00

17 .0000E+00 18 .0000E+00 19 .0000E+00 20 .0000E+00 21 .0000E+00 22 .0000E+00 23 .0000E+00 24 .0000E+00

DAY OF WEEK = SUNDAY

1 .0000E+00 2 .0000E+00 3 .0000E+00 4 .0000E+00 5 .0000E+00 6 .0000E+00 7 .0000E+00 8 .0000E+00

9 .0000E+00 10 .0000E+00 11 .0000E+00 12 .0000E+00 13 .0000E+00 14 .0000E+00 15 .0000E+00 16 .0000E+00

17 .0000E+00 18 .0000E+00 19 .0000E+00 20 .0000E+00 21 .0000E+00 22 .0000E+00 23 .0000E+00 24 .0000E+00

*** MODELOPTs: RegDFAULT CONC ELEV URBAN ADJ_U*

* SOURCE EMISSION RATE SCALARS WHICH VARY DIURNALLY AND BY DAY OF WEEK (HRDOW7) *

SOURCE ID = L0000248 ; SOURCE TYPE = VOLUME :

HOUR	SCALAR	HOUR	SCALAR	HOUR	SCALAR	HOUR	SCALAR	HOUR	SCALAR	HOUR	SCALAR	HOUR	SCALAR	HOUR	SCALAR

DAY OF WEEK = MONDAY

1 .0000E+00 2 .0000E+00 3 .0000E+00 4 .0000E+00 5 .0000E+00 6 .0000E+00 7 .0000E+00 8 .1000E+01

9 .1000E+01 10 .1000E+01 11 .1000E+01 12 .1000E+01 13 .1000E+01 14 .1000E+01 15 .1000E+01 16 .0000E+00

17 .0000E+00 18 .0000E+00 19 .0000E+00 20 .0000E+00 21 .0000E+00 22 .0000E+00 23 .0000E+00 24 .0000E+00

DAY OF WEEK = TUESDAY

1 .0000E+00 2 .0000E+00 3 .0000E+00 4 .0000E+00 5 .0000E+00 6 .0000E+00 7 .0000E+00 8 .1000E+01

9 .1000E+01 10 .1000E+01 11 .1000E+01 12 .1000E+01 13 .1000E+01 14 .1000E+01 15 .1000E+01 16 .0000E+00

17 .0000E+00 18 .0000E+00 19 .0000E+00 20 .0000E+00 21 .0000E+00 22 .0000E+00 23 .0000E+00 24 .0000E+00

DAY OF WEEK = WEDNESDY

1 .0000E+00 2 .0000E+00 3 .0000E+00 4 .0000E+00 5 .0000E+00 6 .0000E+00 7 .0000E+00 8 .1000E+01

9 .1000E+01 10 .1000E+01 11 .1000E+01 12 .1000E+01 13 .1000E+01 14 .1000E+01 15 .1000E+01 16 .0000E+00

17 .0000E+00 18 .0000E+00 19 .0000E+00 20 .0000E+00 21 .0000E+00 22 .0000E+00 23 .0000E+00 24 .0000E+00

DAY OF WEEK = THURSDAY

1 .0000E+00 2 .0000E+00 3 .0000E+00 4 .0000E+00 5 .0000E+00 6 .0000E+00 7 .0000E+00 8 .1000E+01

9 .1000E+01 10 .1000E+01 11 .1000E+01 12 .1000E+01 13 .1000E+01 14 .1000E+01 15 .1000E+01 16 .0000E+00

17 .0000E+00 18 .0000E+00 19 .0000E+00 20 .0000E+00 21 .0000E+00 22 .0000E+00 23 .0000E+00 24 .0000E+00

DAY OF WEEK = FRIDAY

1 .0000E+00 2 .0000E+00 3 .0000E+00 4 .0000E+00 5 .0000E+00 6 .0000E+00 7 .0000E+00 8 .1000E+01

9 .1000E+01 10 .1000E+01 11 .1000E+01 12 .1000E+01 13 .1000E+01 14 .1000E+01 15 .1000E+01 16 .0000E+00

17 .0000E+00 18 .0000E+00 19 .0000E+00 20 .0000E+00 21 .0000E+00 22

DAY OF WEEK = SATURDAY

1 .0000E+00 2 .0000E+00 3 .0000E+00 4 .0000E+00 5 .0000E+00 6 .0000E+00 7 .0000E+00 8 .0000E+00
9 .0000E+00 10 .0000E+00 11 .0000E+00 12 .0000E+00 13 .0000E+00 14 .0000E+00 15 .0000E+00 16 .0000E+00
17 .0000E+00 18 .0000E+00 19 .0000E+00 20 .0000E+00 21 .0000E+00 22 .0000E+00 23 .0000E+00 24 .0000E+00

DAY OF WEEK = SUNDAY

1 .0000E+00 2 .0000E+00 3 .0000E+00 4 .0000E+00 5 .0000E+00 6 .0000E+00 7 .0000E+00 8 .0000E+00
9 .0000E+00 10 .0000E+00 11 .0000E+00 12 .0000E+00 13 .0000E+00 14 .0000E+00 15 .0000E+00 16 .0000E+00
17 .0000E+00 18 .0000E+00 19 .0000E+00 20 .0000E+00 21 .0000E+00 22 .0000E+00 23 .0000E+00 24 .0000E+00

* SOURCE EMISSION RATE SCALARS WHICH VARY DIURNALLY AND BY DAY OF WEEK (HRDOW7) *

SOURCE ID = L0000249 ; SOURCE TYPE = VOLUME :

HOUR	SCALAR	HOUR	SCALAR	HOUR	SCALAR	HOUR	SCALAR	HOUR	SCALAR	HOUR	SCALAR	HOUR	SCALAR	HOUR	SCALAR

DAY OF WEEK = MONDAY

1 .0000E+00 2 .0000E+00 3 .0000E+00 4 .0000E+00 5 .0000E+00 6 .0000E+00 7 .0000E+00 8 .1000E+01
9 .1000E+01 10 .1000E+01 11 .1000E+01 12 .1000E+01 13 .1000E+01 14 .1000E+01 15 .1000E+01 16 .0000E+00
17 .0000E+00 18 .0000E+00 19 .0000E+00 20 .0000E+00 21 .0000E+00 22 .0000E+00 23 .0000E+00 24 .0000E+00

DAY OF WEEK = TUESDAY

1 .0000E+00 2 .0000E+00 3 .0000E+00 4 .0000E+00 5 .0000E+00 6 .0000E+00 7 .0000E+00 8 .1000E+01
9 .1000E+01 10 .1000E+01 11 .1000E+01 12 .1000E+01 13 .1000E+01 14 .1000E+01 15 .1000E+01 16 .0000E+00
17 .0000E+00 18 .0000E+00 19 .0000E+00 20 .0000E+00 21 .0000E+00 22 .0000E+00 23 .0000E+00 24 .0000E+00

DAY OF WEEK = WEDNESDY

1 .0000E+00 2 .0000E+00 3 .0000E+00 4 .0000E+00 5 .0000E+00 6 .0000E+00 7 .0000E+00 8 .1000E+01
9 .1000E+01 10 .1000E+01 11 .1000E+01 12 .1000E+01 13 .1000E+01 14 .1000E+01 15 .1000E+01 16 .0000E+00
17 .0000E+00 18 .0000E+00 19 .0000E+00 20 .0000E+00 21 .0000E+00 22 .0000E+00 23 .0000E+00 24 .0000E+00

DAY OF WEEK = THURSDAY

1 .0000E+00 2 .0000E+00 3 .0000E+00 4 .0000E+00 5 .0000E+00 6 .0000E+00 7 .0000E+00 8 .1000E+01
9 .1000E+01 10 .1000E+01 11 .1000E+01 12 .1000E+01 13 .1000E+01 14 .1000E+01 15 .1000E+01 16 .0000E+00
17 .0000E+00 18 .0000E+00 19 .0000E+00 20 .0000E+00 21 .0000E+00 22 .0000E+00 23 .0000E+00 24 .0000E+00

DAY OF WEEK = FRIDAY

1 .0000E+00 2 .0000E+00 3 .0000E+00 4 .0000E+00 5 .0000E+00 6 .0000E+00 7 .0000E+00 8 .1000E+01
9 .1000E+01 10 .1000E+01 11 .1000E+01 12 .1000E+01 13 .1000E+01 14 .1000E+01 15 .1000E+01 16 .0000E+00
17 .0000E+00 18 .0000E+00 19 .0000E+00 20 .0000E+00 21 .0000E+00 22 .0000E+00 23 .0000E+00 24 .0000E+00

DAY OF WEEK = SATURDAY
1 .0000E+00 2 .0000E+00 3 .0000E+00 4 .0000E+00 5 .0000E+00 6
.0000E+00 7 .0000E+00 8 .0000E+00
9 .0000E+00 10 .0000E+00 11 .0000E+00 12 .0000E+00 13 .0000E+00 14
.0000E+00 15 .0000E+00 16 .0000E+00
17 .0000E+00 18 .0000E+00 19 .0000E+00 20 .0000E+00 21 .0000E+00 22
.0000E+00 23 .0000E+00 24 .0000E+00
DAY OF WEEK = SUNDAY
1 .0000E+00 2 .0000E+00 3 .0000E+00 4 .0000E+00 5 .0000E+00 6
.0000E+00 7 .0000E+00 8 .0000E+00
9 .0000E+00 10 .0000E+00 11 .0000E+00 12 .0000E+00 13 .0000E+00 14
.0000E+00 15 .0000E+00 16 .0000E+00
17 .0000E+00 18 .0000E+00 19 .0000E+00 20 .0000E+00 21 .0000E+00 22
.0000E+00 23 .0000E+00 24 .0000E+00

*** MODELOPTs: RegDFAULT CONC ELEV URBAN ADJ_U*

* SOURCE EMISSION RATE SCALARS WHICH VARY DIURNALLY AND BY DAY OF WEEK (HRDOW7) *

SOURCE ID = L0000250 ; SOURCE TYPE = VOLUME :
HOUR SCALAR HOUR SCALAR HOUR SCALAR HOUR SCALAR HOUR SCALAR HOUR SCALAR HOUR SCALAR HOUR SCALAR
- - - -

1 .0000E+00 2 .0000E+00 3 .0000E+00 4 .0000E+00 5 .0000E+00 6
.0000E+00 7 .0000E+00 8 .0000E+00
9 .0000E+00 10 .0000E+00 11 .0000E+00 12 .0000E+00 13 .0000E+00 14
.0000E+00 15 .0000E+00 16 .0000E+00
17 .0000E+00 18 .0000E+00 19 .0000E+00 20 .0000E+00 21 .0000E+00 22
.0000E+00 23 .0000E+00 24 .0000E+00

DAY OF WEEK = SUNDAY

1 .0000E+00 2 .0000E+00 3 .0000E+00 4 .0000E+00 5 .0000E+00 6
.0000E+00 7 .0000E+00 8 .0000E+00
9 .0000E+00 10 .0000E+00 11 .0000E+00 12 .0000E+00 13 .0000E+00 14
.0000E+00 15 .0000E+00 16 .0000E+00
17 .0000E+00 18 .0000E+00 19 .0000E+00 20 .0000E+00 21 .0000E+00 22
.0000E+00 23 .0000E+00 24 .0000E+00

* SOURCE EMISSION RATE SCALARS WHICH VARY DIURNALLY AND BY DAY OF WEEK (HRDOW7) *

SOURCE ID = L0000251 ; SOURCE TYPE = VOLUME :

HOUR SCALAR HOUR SCALAR HOUR SCALAR HOUR SCALAR HOUR SCALAR HOUR SCALAR HOUR SCALAR HOUR SCALAR

- - - -

* SOURCE EMISSION RATE SCALARS WHICH VARY DIURNALLY AND BY DAY OF WEEK (HRDOW7) *

SOURCE ID = L0000252 ; SOURCE TYPE = VOLUME :

HOUR	SCALAR	HOUR	SCALAR	HOUR	SCALAR	HOUR	SCALAR	HOUR	SCALAR	HOUR	SCALAR	HOUR	SCALAR	HOUR	SCALAR

DAY OF WEEK = MONDAY

1	.0000E+00	2	.0000E+00	3	.0000E+00	4	.0000E+00	5	.0000E+00	6	.0000E+00	7	.0000E+00	8	.1000E+01
9	.1000E+01	10	.1000E+01	11	.1000E+01	12	.1000E+01	13	.1000E+01	14	.1000E+01	15	.1000E+01	16	.0000E+00
17	.0000E+00	18	.0000E+00	19	.0000E+00	20	.0000E+00	21	.0000E+00	22	.0000E+00	23	.0000E+00	24	.0000E+00

DAY OF WEEK = TUESDAY

1	.0000E+00	2	.0000E+00	3	.0000E+00	4	.0000E+00	5	.0000E+00	6	.0000E+00	7	.0000E+00	8	.1000E+01
9	.1000E+01	10	.1000E+01	11	.1000E+01	12	.1000E+01	13	.1000E+01	14	.1000E+01	15	.1000E+01	16	.0000E+00
17	.0000E+00	18	.0000E+00	19	.0000E+00	20	.0000E+00	21	.0000E+00	22	.0000E+00	23	.0000E+00	24	.0000E+00

DAY OF WEEK = WEDNESDY

1	.0000E+00	2	.0000E+00	3	.0000E+00	4	.0000E+00	5	.0000E+00	6	.0000E+00	7	.0000E+00	8	.1000E+01
9	.1000E+01	10	.1000E+01	11	.1000E+01	12	.1000E+01	13	.1000E+01	14	.1000E+01	15	.1000E+01	16	.0000E+00
17	.0000E+00	18	.0000E+00	19	.0000E+00	20	.0000E+00	21	.0000E+00	22	.0000E+00	23	.0000E+00	24	.0000E+00

DAY OF WEEK = THURSDAY

1	.0000E+00	2	.0000E+00	3	.0000E+00	4	.0000E+00	5	.0000E+00	6	.0000E+00	7	.0000E+00	8	.1000E+01
9	.1000E+01	10	.1000E+01	11	.1000E+01	12	.1000E+01	13	.1000E+01	14	.1000E+01	15	.1000E+01	16	.0000E+00
17	.0000E+00	18	.0000E+00	19	.0000E+00	20	.0000E+00	21	.0000E+00	22	.0000E+00	23	.0000E+00	24	.0000E+00

DAY OF WEEK = FRIDAY

1	.0000E+00	2	.0000E+00	3	.0000E+00	4	.0000E+00	5	.0000E+00	6	.0000E+00	7	.0000E+00	8	.1000E+01
9	.1000E+01	10	.1000E+01	11	.1000E+01	12	.1000E+01	13	.1000E+01	14	.1000E+01	15	.1000E+01	16	.0000E+00
17	.0000E+00	18	.0000E+00	19	.0000E+00	20	.0000E+00	21	.0000E+00	22	.0000E+00	23	.0000E+00	24	.0000E+00

DAY OF WEEK = SATURDAY

1	.0000E+00	2	.0000E+00	3	.0000E+00	4	.0000E+00	5	.0000E+00	6	.0000E+00	7	.0000E+00	8	.0000E+00

* SOURCE EMISSION RATE SCALARS WHICH VARY DIURNALLY AND BY DAY OF WEEK (HRDOW7) *

SOURCE ID = L0000253 ; SOURCE TYPE = VOLUME :

HOUR	SCALAR	HOUR	SCALAR	HOUR	SCALAR	HOUR	SCALAR	HOUR	SCALAR	HOUR	SCALAR
1	.0000E+00	2	.0000E+00	3	.0000E+00	4	.0000E+00	5	.0000E+00	6	.0000E+00
7	.0000E+00	8	.0000E+00								
9	.0000E+00	10	.0000E+00	11	.0000E+00	12	.0000E+00	13	.0000E+00	14	.0000E+00
15	.0000E+00	16	.0000E+00								
17	.0000E+00	18	.0000E+00	19	.0000E+00	20	.0000E+00	21	.0000E+00	22	.0000E+00
23	.0000E+00	24	.0000E+00								

DAY OF WEEK = SUNDAY

HOUR	SCALAR	HOUR	SCALAR	HOUR	SCALAR	HOUR	SCALAR	HOUR	SCALAR	HOUR	SCALAR
1	.0000E+00	2	.0000E+00	3	.0000E+00	4	.0000E+00	5	.0000E+00	6	.0000E+00
7	.0000E+00	8	.0000E+00								
9	.0000E+00	10	.0000E+00	11	.0000E+00	12	.0000E+00	13	.0000E+00	14	.0000E+00
15	.0000E+00	16	.0000E+00								
17	.0000E+00	18	.0000E+00	19	.0000E+00	20	.0000E+00	21	.0000E+00	22	.0000E+00
23	.0000E+00	24	.0000E+00								

DAY OF WEEK = MONDAY

HOUR	SCALAR	HOUR	SCALAR	HOUR	SCALAR	HOUR	SCALAR	HOUR	SCALAR	HOUR	SCALAR
1	.0000E+00	2	.0000E+00	3	.0000E+00	4	.0000E+00	5	.0000E+00	6	.0000E+00
7	.0000E+00	8	.1000E+01								
9	.1000E+01	10	.1000E+01	11	.1000E+01	12	.1000E+01	13	.1000E+01	14	.1000E+01
15	.1000E+01	16	.0000E+00								
17	.0000E+00	18	.0000E+00	19	.0000E+00	20	.0000E+00	21	.0000E+00	22	.0000E+00
23	.0000E+00	24	.0000E+00								

DAY OF WEEK = TUESDAY

HOUR	SCALAR	HOUR	SCALAR	HOUR	SCALAR	HOUR	SCALAR	HOUR	SCALAR	HOUR	SCALAR
1	.0000E+00	2	.0000E+00	3	.0000E+00	4	.0000E+00	5	.0000E+00	6	.0000E+00
7	.0000E+00	8	.1000E+01								
9	.1000E+01	10	.1000E+01	11	.1000E+01	12	.1000E+01	13	.1000E+01	14	.1000E+01
15	.1000E+01	16	.0000E+00								
17	.0000E+00	18	.0000E+00	19	.0000E+00	20	.0000E+00	21	.0000E+00	22	.0000E+00
23	.0000E+00	24	.0000E+00								

DAY OF WEEK = WEDNESDY

HOUR	SCALAR	HOUR	SCALAR	HOUR	SCALAR	HOUR	SCALAR	HOUR	SCALAR	HOUR	SCALAR
1	.0000E+00	2	.0000E+00	3	.0000E+00	4	.0000E+00	5	.0000E+00	6	.0000E+00
7	.0000E+00	8	.1000E+01								
9	.1000E+01	10	.1000E+01	11	.1000E+01	12	.1000E+01	13	.1000E+01	14	.1000E+01
15	.1000E+01	16	.0000E+00								
17	.0000E+00	18	.0000E+00	19	.0000E+00	20	.0000E+00	21	.0000E+00	22	.0000E+00
23	.0000E+00	24	.0000E+00								

DAY OF WEEK = THURSDAY

HOUR	SCALAR	HOUR	SCALAR	HOUR	SCALAR	HOUR	SCALAR	HOUR	SCALAR	HOUR	SCALAR
1	.0000E+00	2	.0000E+00	3	.0000E+00	4	.0000E+00	5	.0000E+00	6	.0000E+00
7	.0000E+00	8	.1000E+01								
9	.1000E+01	10	.1000E+01	11	.1000E+01	12	.1000E+01	13	.1000E+01	14	.1000E+01
15	.1000E+01	16	.0000E+00								
17	.0000E+00	18	.0000E+00	19	.0000E+00	20	.0000E+00	21	.0000E+00	22	.0000E+00
23	.0000E+00	24	.0000E+00								

DAY OF WEEK = FRIDAY

HOUR	SCALAR	HOUR	SCALAR	HOUR	SCALAR	HOUR	SCALAR	HOUR	SCALAR	HOUR	SCALAR
1	.0000E+00	2	.0000E+00	3	.0000E+00	4	.0000E+00	5	.0000E+00	6	.0000E+00
7	.0000E+00	8	.1000E+01								
9	.1000E+01	10	.1000E+01	11	.1000E+01	12	.1000E+01	13	.1000E+01	14	.1000E+01
15	.1000E+01	16	.0000E+00								
17	.0000E+00	18	.0000E+00	19	.0000E+00	20	.0000E+00	21	.0000E+00	22	.0000E+00
23	.0000E+00	24	.0000E+00								

DAY OF WEEK = SATURDAY

HOUR	SCALAR	HOUR	SCALAR	HOUR	SCALAR	HOUR	SCALAR	HOUR	SCALAR	HOUR	SCALAR
1	.0000E+00	2	.0000E+00	3	.0000E+00	4	.0000E+00	5	.0000E+00	6	.0000E+00
7	.0000E+00	8	.0000E+00								
9	.0000E+00	10	.0000E+00	11	.0000E+00	12	.0000E+00	13	.0000E+00	14	.0000E+00

DAY OF WEEK = SUNDAY

1 .0000E+00 2 .0000E+00 3 .0000E+00 4 .0000E+00 5 .0000E+00 6
.0000E+00 7 .0000E+00 8 .0000E+00
9 .0000E+00 10 .0000E+00 11 .0000E+00 12 .0000E+00 13 .0000E+00 14
.0000E+00 15 .0000E+00 16 .0000E+00
17 .0000E+00 18 .0000E+00 19 .0000E+00 20 .0000E+00 21 .0000E+00 22
.0000E+00 23 .0000E+00 24 .0000E+00

* SOURCE EMISSION RATE SCALARS WHICH VARY DIURNALLY AND BY DAY OF WEEK (HRDOW7) *

SOURCE ID = L0000254 ; SOURCE TYPE = VOLUME :

HOUR	SCALAR	HOUR	SCALAR	HOUR	SCALAR	HOUR	SCALAR	HOUR	SCALAR	HOUR	SCALAR	HOUR	SCALAR

DAY OF WEEK = MONDAY

1 .0000E+00 2 .0000E+00 3 .0000E+00 4 .0000E+00 5 .0000E+00 6
.0000E+00 7 .0000E+00 8 .1000E+01
9 .1000E+01 10 .1000E+01 11 .1000E+01 12 .1000E+01 13 .1000E+01 14
.1000E+01 15 .1000E+01 16 .0000E+00
17 .0000E+00 18 .0000E+00 19 .0000E+00 20 .0000E+00 21 .0000E+00 22
.0000E+00 23 .0000E+00 24 .0000E+00

DAY OF WEEK = TUESDAY

1 .0000E+00 2 .0000E+00 3 .0000E+00 4 .0000E+00 5 .0000E+00 6
.0000E+00 7 .0000E+00 8 .1000E+01
9 .1000E+01 10 .1000E+01 11 .1000E+01 12 .1000E+01 13 .1000E+01 14
.1000E+01 15 .1000E+01 16 .0000E+00
17 .0000E+00 18 .0000E+00 19 .0000E+00 20 .0000E+00 21 .0000E+00 22
.0000E+00 23 .0000E+00 24 .0000E+00

DAY OF WEEK = WEDNESDY

1 .0000E+00 2 .0000E+00 3 .0000E+00 4 .0000E+00 5 .0000E+00 6
.0000E+00 7 .0000E+00 8 .1000E+01
9 .1000E+01 10 .1000E+01 11 .1000E+01 12 .1000E+01 13 .1000E+01 14
.1000E+01 15 .1000E+01 16 .0000E+00
17 .0000E+00 18 .0000E+00 19 .0000E+00 20 .0000E+00 21 .0000E+00 22
.0000E+00 23 .0000E+00 24 .0000E+00

DAY OF WEEK = THURSDAY

1 .0000E+00 2 .0000E+00 3 .0000E+00 4 .0000E+00 5 .0000E+00 6
.0000E+00 7 .0000E+00 8 .1000E+01
9 .1000E+01 10 .1000E+01 11 .1000E+01 12 .1000E+01 13 .1000E+01 14
.1000E+01 15 .1000E+01 16 .0000E+00
17 .0000E+00 18 .0000E+00 19 .0000E+00 20 .0000E+00 21 .0000E+00 22
.0000E+00 23 .0000E+00 24 .0000E+00

DAY OF WEEK = FRIDAY

1 .0000E+00 2 .0000E+00 3 .0000E+00 4 .0000E+00 5 .0000E+00 6
.0000E+00 7 .0000E+00 8 .1000E+01
9 .1000E+01 10 .1000E+01 11 .1000E+01 12 .1000E+01 13 .1000E+01 14
.1000E+01 15 .1000E+01 16 .0000E+00
17 .0000E+00 18 .0000E+00 19 .0000E+00 20 .0000E+00 21 .0000E+00 22
.0000E+00 23 .0000E+00 24 .0000E+00

DAY OF WEEK = SATURDAY

1 .0000E+00 2 .0000E+00 3 .0000E+00 4 .0000E+00 5 .0000E+00 6
.0000E+00 7 .0000E+00 8 .0000E+00
9 .0000E+00 10 .0000E+00 11 .0000E+00 12 .0000E+00 13 .0000E+00 14
.0000E+00 15 .0000E+00 16 .0000E+00

17 .0000E+00 18 .0000E+00 19 .0000E+00 20 .0000E+00 21 .0000E+00 22 .0000E+00 23 .0000E+00 24 .0000E+00

DAY OF WEEK = SUNDAY

1 .0000E+00 2 .0000E+00 3 .0000E+00 4 .0000E+00 5 .0000E+00 6 .0000E+00 7 .0000E+00 8 .0000E+00

9 .0000E+00 10 .0000E+00 11 .0000E+00 12 .0000E+00 13 .0000E+00 14 .0000E+00 15 .0000E+00 16 .0000E+00

17 .0000E+00 18 .0000E+00 19 .0000E+00 20 .0000E+00 21 .0000E+00 22 .0000E+00 23 .0000E+00 24 .0000E+00

* SOURCE EMISSION RATE SCALARS WHICH VARY DIURNALLY AND BY DAY OF WEEK (HRDOW7) *

SOURCE ID = L0000255 ; SOURCE TYPE = VOLUME :

HOUR	SCALAR	HOUR	SCALAR	HOUR	SCALAR	HOUR	SCALAR	HOUR	SCALAR	HOUR	SCALAR	HOUR	SCALAR

DAY OF WEEK = MONDAY

1 .0000E+00 2 .0000E+00 3 .0000E+00 4 .0000E+00 5 .0000E+00 6 .0000E+00 7 .0000E+00 8 .1000E+01

9 .1000E+01 10 .1000E+01 11 .1000E+01 12 .1000E+01 13 .1000E+01 14 .1000E+01 15 .1000E+01 16 .0000E+00

17 .0000E+00 18 .0000E+00 19 .0000E+00 20 .0000E+00 21 .0000E+00 22 .0000E+00 23 .0000E+00 24 .0000E+00

DAY OF WEEK = TUESDAY

1 .0000E+00 2 .0000E+00 3 .0000E+00 4 .0000E+00 5 .0000E+00 6 .0000E+00 7 .0000E+00 8 .1000E+01

9 .1000E+01 10 .1000E+01 11 .1000E+01 12 .1000E+01 13 .1000E+01 14 .1000E+01 15 .1000E+01 16 .0000E+00

17 .0000E+00 18 .0000E+00 19 .0000E+00 20 .0000E+00 21 .0000E+00 22 .0000E+00 23 .0000E+00 24 .0000E+00

DAY OF WEEK = WEDNESDY

1 .0000E+00 2 .0000E+00 3 .0000E+00 4 .0000E+00 5 .0000E+00 6 .0000E+00 7 .0000E+00 8 .1000E+01

9 .1000E+01 10 .1000E+01 11 .1000E+01 12 .1000E+01 13 .1000E+01 14 .1000E+01 15 .1000E+01 16 .0000E+00

17 .0000E+00 18 .0000E+00 19 .0000E+00 20 .0000E+00 21 .0000E+00 22 .0000E+00 23 .0000E+00 24 .0000E+00

DAY OF WEEK = THURSDAY

1 .0000E+00 2 .0000E+00 3 .0000E+00 4 .0000E+00 5 .0000E+00 6 .0000E+00 7 .0000E+00 8 .1000E+01

9 .1000E+01 10 .1000E+01 11 .1000E+01 12 .1000E+01 13 .1000E+01 14 .1000E+01 15 .1000E+01 16 .0000E+00

17 .0000E+00 18 .0000E+00 19 .0000E+00 20 .0000E+00 21 .0000E+00 22 .0000E+00 23 .0000E+00 24 .0000E+00

DAY OF WEEK = FRIDAY

1 .0000E+00 2 .0000E+00 3 .0000E+00 4 .0000E+00 5 .0000E+00 6 .0000E+00 7 .0000E+00 8 .1000E+01

9 .1000E+01 10 .1000E+01 11 .1000E+01 12 .1000E+01 13 .1000E+01 14 .1000E+01 15 .1000E+01 16 .0000E+00

17 .0000E+00 18 .0000E+00 19 .0000E+00 20 .0000E+00 21 .0000E+00 22 .0000E+00 23 .0000E+00 24 .0000E+00

DAY OF WEEK = SATURDAY

1 .0000E+00 2 .0000E+00 3 .0000E+00 4 .0000E+00 5 .0000E+00 6 .0000E+00 7 .0000E+00 8 .0000E+00

9 .0000E+00 10 .0000E+00 11 .0000E+00 12 .0000E+00 13 .0000E+00 14 .0000E+00 15 .0000E+00 16 .0000E+00

17 .0000E+00 18 .0000E+00 19 .0000E+00 20 .0000E+00 21 .0000E+00 22

DAY OF WEEK = SUNDAY

1 .0000E+00 2 .0000E+00 3 .0000E+00 4 .0000E+00 5 .0000E+00 6 .0000E+00 7 .0000E+00 8 .0000E+00

9 .0000E+00 10 .0000E+00 11 .0000E+00 12 .0000E+00 13 .0000E+00 14 .0000E+00 15 .0000E+00 16 .0000E+00

17 .0000E+00 18 .0000E+00 19 .0000E+00 20 .0000E+00 21 .0000E+00 22 .0000E+00 23 .0000E+00 24 .0000E+00

* SOURCE EMISSION RATE SCALARS WHICH VARY DIURNALLY AND BY DAY OF WEEK (HRDOW7) *

SOURCE ID = L0000256 ; SOURCE TYPE = VOLUME :

HOUR	SCALAR	HOUR	SCALAR	HOUR	SCALAR	HOUR	SCALAR	HOUR	SCALAR	HOUR	SCALAR	HOUR	SCALAR

DAY OF WEEK = MONDAY

1 .0000E+00 2 .0000E+00 3 .0000E+00 4 .0000E+00 5 .0000E+00 6 .0000E+00 7 .0000E+00 8 .1000E+01

9 .1000E+01 10 .1000E+01 11 .1000E+01 12 .1000E+01 13 .1000E+01 14 .1000E+01 15 .1000E+01 16 .0000E+00

17 .0000E+00 18 .0000E+00 19 .0000E+00 20 .0000E+00 21 .0000E+00 22 .0000E+00 23 .0000E+00 24 .0000E+00

DAY OF WEEK = TUESDAY

1 .0000E+00 2 .0000E+00 3 .0000E+00 4 .0000E+00 5 .0000E+00 6 .0000E+00 7 .0000E+00 8 .1000E+01

9 .1000E+01 10 .1000E+01 11 .1000E+01 12 .1000E+01 13 .1000E+01 14 .1000E+01 15 .1000E+01 16 .0000E+00

17 .0000E+00 18 .0000E+00 19 .0000E+00 20 .0000E+00 21 .0000E+00 22 .0000E+00 23 .0000E+00 24 .0000E+00

DAY OF WEEK = WEDNESDY

1 .0000E+00 2 .0000E+00 3 .0000E+00 4 .0000E+00 5 .0000E+00 6 .0000E+00 7 .0000E+00 8 .1000E+01

9 .1000E+01 10 .1000E+01 11 .1000E+01 12 .1000E+01 13 .1000E+01 14 .1000E+01 15 .1000E+01 16 .0000E+00

17 .0000E+00 18 .0000E+00 19 .0000E+00 20 .0000E+00 21 .0000E+00 22 .0000E+00 23 .0000E+00 24 .0000E+00

DAY OF WEEK = THURSDAY

1 .0000E+00 2 .0000E+00 3 .0000E+00 4 .0000E+00 5 .0000E+00 6 .0000E+00 7 .0000E+00 8 .1000E+01

9 .1000E+01 10 .1000E+01 11 .1000E+01 12 .1000E+01 13 .1000E+01 14 .1000E+01 15 .1000E+01 16 .0000E+00

17 .0000E+00 18 .0000E+00 19 .0000E+00 20 .0000E+00 21 .0000E+00 22 .0000E+00 23 .0000E+00 24 .0000E+00

DAY OF WEEK = FRIDAY

1 .0000E+00 2 .0000E+00 3 .0000E+00 4 .0000E+00 5 .0000E+00 6 .0000E+00 7 .0000E+00 8 .1000E+01

9 .1000E+01 10 .1000E+01 11 .1000E+01 12 .1000E+01 13 .1000E+01 14 .1000E+01 15 .1000E+01 16 .0000E+00

17 .0000E+00 18 .0000E+00 19 .0000E+00 20 .0000E+00 21 .0000E+00 22 .0000E+00 23 .0000E+00 24 .0000E+00

DAY OF WEEK = SATURDAY

1 .0000E+00 2 .0000E+00 3 .0000E+00 4 .0000E+00 5 .0000E+00 6 .0000E+00 7 .0000E+00 8 .0000E+00

9 .0000E+00 10 .0000E+00 11 .0000E+00 12 .0000E+00 13 .0000E+00 14 .0000E+00 15 .0000E+00 16 .0000E+00

17 .0000E+00 18 .0000E+00 19 .0000E+00 20 .0000E+00 21 .0000E+00 22 .0000E+00 23 .0000E+00 24 .0000E+00

DAY OF WEEK = SUNDAY

1	.0000E+00	2	.0000E+00	3	.0000E+00	4	.0000E+00	5	.0000E+00	6	.0000E+00	7	.0000E+00	8	.0000E+00
9	.0000E+00	10	.0000E+00	11	.0000E+00	12	.0000E+00	13	.0000E+00	14	.0000E+00	15	.0000E+00	16	.0000E+00
17	.0000E+00	18	.0000E+00	19	.0000E+00	20	.0000E+00	21	.0000E+00	22	.0000E+00	23	.0000E+00	24	.0000E+00

*** MODELOPTs: RegDFAULT CONC ELEV URBAN ADJ_U*

* SOURCE EMISSION RATE SCALARS WHICH VARY DIURNALLY AND BY DAY OF WEEK (HRDOW7) *

SOURCE ID = L0000257 ; SOURCE TYPE = VOLUME :

HOUR	SCALAR	HOUR	SCALAR	HOUR	SCALAR	HOUR	SCALAR	HOUR	SCALAR	HOUR	SCALAR	HOUR	SCALAR	HOUR	SCALAR

DAY OF WEEK = MONDAY

1	.0000E+00	2	.0000E+00	3	.0000E+00	4	.0000E+00	5	.0000E+00	6	.0000E+00	7	.0000E+00	8	.1000E+01
9	.1000E+01	10	.1000E+01	11	.1000E+01	12	.1000E+01	13	.1000E+01	14	.1000E+01	15	.1000E+01	16	.0000E+00
17	.0000E+00	18	.0000E+00	19	.0000E+00	20	.0000E+00	21	.0000E+00	22	.0000E+00	23	.0000E+00	24	.0000E+00

DAY OF WEEK = TUESDAY

1	.0000E+00	2	.0000E+00	3	.0000E+00	4	.0000E+00	5	.0000E+00	6	.0000E+00	7	.0000E+00	8	.1000E+01
9	.1000E+01	10	.1000E+01	11	.1000E+01	12	.1000E+01	13	.1000E+01	14	.1000E+01	15	.1000E+01	16	.0000E+00
17	.0000E+00	18	.0000E+00	19	.0000E+00	20	.0000E+00	21	.0000E+00	22	.0000E+00	23	.0000E+00	24	.0000E+00

DAY OF WEEK = WEDNESDY

1	.0000E+00	2	.0000E+00	3	.0000E+00	4	.0000E+00	5	.0000E+00	6	.0000E+00	7	.0000E+00	8	.1000E+01
9	.1000E+01	10	.1000E+01	11	.1000E+01	12	.1000E+01	13	.1000E+01	14	.1000E+01	15	.1000E+01	16	.0000E+00
17	.0000E+00	18	.0000E+00	19	.0000E+00	20	.0000E+00	21	.0000E+00	22	.0000E+00	23	.0000E+00	24	.0000E+00

DAY OF WEEK = THURSDAY

1	.0000E+00	2	.0000E+00	3	.0000E+00	4	.0000E+00	5	.0000E+00	6	.0000E+00	7	.0000E+00	8	.1000E+01
9	.1000E+01	10	.1000E+01	11	.1000E+01	12	.1000E+01	13	.1000E+01	14	.1000E+01	15	.1000E+01	16	.0000E+00
17	.0000E+00	18	.0000E+00	19	.0000E+00	20	.0000E+00	21	.0000E+00	22	.0000E+00	23	.0000E+00	24	.0000E+00

DAY OF WEEK = FRIDAY

1	.0000E+00	2	.0000E+00	3	.0000E+00	4	.0000E+00	5	.0000E+00	6	.0000E+00	7	.0000E+00	8	.1000E+01
9	.1000E+01	10	.1000E+01	11	.1000E+01	12	.1000E+01	13	.1000E+01	14	.1000E+01	15	.1000E+01	16	.0000E+00
17	.0000E+00	18	.0000E+00	19	.0000E+00	20	.0000E+00	21	.0000E+00	22	.0000E+00	23	.0000E+00	24	.0000E+00

DAY OF WEEK = SATURDAY

1	.0000E+00	2	.0000E+00	3	.0000E+00	4	.0000E+00	5	.0000E+00	6	.0000E+00	7	.0000E+00	8	.0000E+00
9	.0000E+00	10	.0000E+00	11	.0000E+00	12	.0000E+00	13	.0000E+00	14	.0000E+00	15	.0000E+00	16	.0000E+00
17	.0000E+00	18	.0000E+00	19	.0000E+00	20	.0000E+00	21	.0000E+00	22	.0000E+00	23	.0000E+00	24	.0000E+00

DAY OF WEEK = SUNDAY

* SOURCE EMISSION RATE SCALARS WHICH VARY DIURNALLY AND BY DAY OF WEEK (HRDOW7) *

SOURCE ID = L0000258 ; SOURCE TYPE = VOLUME :

HOUR	SCALAR	HOUR	SCALAR	HOUR	SCALAR	HOUR	SCALAR	HOUR	SCALAR	HOUR	SCALAR	HOUR	SCALAR

DAY OF WEEK = MONDAY

1	.0000E+00	2	.0000E+00	3	.0000E+00	4	.0000E+00	5	.0000E+00	6	.0000E+00	7	.0000E+00
8	.1000E+01	9	.1000E+01	10	.1000E+01	11	.1000E+01	12	.1000E+01	13	.1000E+01	14	.1000E+01
15	.1000E+01	16	.0000E+00	17	.0000E+00	18	.0000E+00	19	.0000E+00	20	.0000E+00	21	.0000E+00
22	.0000E+00	23	.0000E+00	24	.0000E+00								

DAY OF WEEK = TUESDAY

1	.0000E+00	2	.0000E+00	3	.0000E+00	4	.0000E+00	5	.0000E+00	6	.0000E+00	7	.0000E+00
8	.1000E+01	9	.1000E+01	10	.1000E+01	11	.1000E+01	12	.1000E+01	13	.1000E+01	14	.1000E+01
15	.1000E+01	16	.0000E+00	17	.0000E+00	18	.0000E+00	19	.0000E+00	20	.0000E+00	21	.0000E+00
22	.0000E+00	23	.0000E+00	24	.0000E+00								

DAY OF WEEK = WEDNESDY

1	.0000E+00	2	.0000E+00	3	.0000E+00	4	.0000E+00	5	.0000E+00	6	.0000E+00	7	.0000E+00
8	.1000E+01	9	.1000E+01	10	.1000E+01	11	.1000E+01	12	.1000E+01	13	.1000E+01	14	.1000E+01
15	.1000E+01	16	.0000E+00	17	.0000E+00	18	.0000E+00	19	.0000E+00	20	.0000E+00	21	.0000E+00
22	.0000E+00	23	.0000E+00	24	.0000E+00								

DAY OF WEEK = THURSDAY

1	.0000E+00	2	.0000E+00	3	.0000E+00	4	.0000E+00	5	.0000E+00	6	.0000E+00	7	.0000E+00
8	.1000E+01	9	.1000E+01	10	.1000E+01	11	.1000E+01	12	.1000E+01	13	.1000E+01	14	.1000E+01
15	.1000E+01	16	.0000E+00	17	.0000E+00	18	.0000E+00	19	.0000E+00	20	.0000E+00	21	.0000E+00
22	.0000E+00	23	.0000E+00	24	.0000E+00								

DAY OF WEEK = FRIDAY

1	.0000E+00	2	.0000E+00	3	.0000E+00	4	.0000E+00	5	.0000E+00	6	.0000E+00	7	.0000E+00
8	.1000E+01	9	.1000E+01	10	.1000E+01	11	.1000E+01	12	.1000E+01	13	.1000E+01	14	.1000E+01
15	.1000E+01	16	.0000E+00	17	.0000E+00	18	.0000E+00	19	.0000E+00	20	.0000E+00	21	.0000E+00
22	.0000E+00	23	.0000E+00	24	.0000E+00								

DAY OF WEEK = SATURDAY

1	.0000E+00	2	.0000E+00	3	.0000E+00	4	.0000E+00	5	.0000E+00	6	.0000E+00	7	.0000E+00
8	.0000E+00	9	.0000E+00	10	.0000E+00	11	.0000E+00	12	.0000E+00	13	.0000E+00	14	.0000E+00
15	.0000E+00	16	.0000E+00	17	.0000E+00	18	.0000E+00	19	.0000E+00	20	.0000E+00	21	.0000E+00
22	.0000E+00	23	.0000E+00	24	.0000E+00								

DAY OF WEEK = SUNDAY

1	.0000E+00	2	.0000E+00	3	.0000E+00	4	.0000E+00	5	.0000E+00	6			

* SOURCE EMISSION RATE SCALARS WHICH VARY DIURNALLY AND BY DAY OF WEEK (HRDOW7) *

SOURCE ID = L0000259 ; SOURCE TYPE = VOLUME :

HOUR	SCALAR	HOUR	SCALAR	HOUR	SCALAR	HOUR	SCALAR	HOUR	SCALAR	HOUR	SCALAR	HOUR	SCALAR

DAY OF WEEK = MONDAY

1 .0000E+00 2 .0000E+00 3 .0000E+00 4 .0000E+00 5 .0000E+00 6 .0000E+00 7 .0000E+00 8 .1000E+01
9 .1000E+01 10 .1000E+01 11 .1000E+01 12 .1000E+01 13 .1000E+01 14 .1000E+01 15 .1000E+01 16 .0000E+00
17 .0000E+00 18 .0000E+00 19 .0000E+00 20 .0000E+00 21 .0000E+00 22 .0000E+00 23 .0000E+00 24 .0000E+00

DAY OF WEEK = TUESDAY

1 .0000E+00 2 .0000E+00 3 .0000E+00 4 .0000E+00 5 .0000E+00 6 .0000E+00 7 .0000E+00 8 .1000E+01
9 .1000E+01 10 .1000E+01 11 .1000E+01 12 .1000E+01 13 .1000E+01 14 .1000E+01 15 .1000E+01 16 .0000E+00
17 .0000E+00 18 .0000E+00 19 .0000E+00 20 .0000E+00 21 .0000E+00 22 .0000E+00 23 .0000E+00 24 .0000E+00

DAY OF WEEK = WEDNESDY

1 .0000E+00 2 .0000E+00 3 .0000E+00 4 .0000E+00 5 .0000E+00 6 .0000E+00 7 .0000E+00 8 .1000E+01
9 .1000E+01 10 .1000E+01 11 .1000E+01 12 .1000E+01 13 .1000E+01 14 .1000E+01 15 .1000E+01 16 .0000E+00
17 .0000E+00 18 .0000E+00 19 .0000E+00 20 .0000E+00 21 .0000E+00 22 .0000E+00 23 .0000E+00 24 .0000E+00

DAY OF WEEK = THURSDAY

1 .0000E+00 2 .0000E+00 3 .0000E+00 4 .0000E+00 5 .0000E+00 6 .0000E+00 7 .0000E+00 8 .1000E+01
9 .1000E+01 10 .1000E+01 11 .1000E+01 12 .1000E+01 13 .1000E+01 14 .1000E+01 15 .1000E+01 16 .0000E+00
17 .0000E+00 18 .0000E+00 19 .0000E+00 20 .0000E+00 21 .0000E+00 22 .0000E+00 23 .0000E+00 24 .0000E+00

DAY OF WEEK = FRIDAY

1 .0000E+00 2 .0000E+00 3 .0000E+00 4 .0000E+00 5 .0000E+00 6 .0000E+00 7 .0000E+00 8 .1000E+01
9 .1000E+01 10 .1000E+01 11 .1000E+01 12 .1000E+01 13 .1000E+01 14 .1000E+01 15 .1000E+01 16 .0000E+00
17 .0000E+00 18 .0000E+00 19 .0000E+00 20 .0000E+00 21 .0000E+00 22 .0000E+00 23 .0000E+00 24 .0000E+00

DAY OF WEEK = SATURDAY

1 .0000E+00 2 .0000E+00 3 .0000E+00 4 .0000E+00 5 .0000E+00 6 .0000E+00 7 .0000E+00 8 .0000E+00
9 .0000E+00 10 .0000E+00 11 .0000E+00 12 .0000E+00 13 .0000E+00 14 .0000E+00 15 .0000E+00 16 .0000E+00
17 .0000E+00 18 .0000E+00 19 .0000E+00 20 .0000E+00 21 .0000E+00 22 .0000E+00 23 .0000E+00 24 .0000E+00

DAY OF WEEK = SUNDAY

1 .0000E+00 2 .0000E+00 3 .0000E+00 4 .0000E+00 5 .0000E+00 6 .0000E+00 7 .0000E+00 8 .0000E+00

* SOURCE EMISSION RATE SCALARS WHICH VARY DIURNALLY AND BY DAY OF WEEK (HRDOW7) *

SOURCE ID = L0000260 ; SOURCE TYPE = VOLUME :

HOUR	SCALAR	HOUR	SCALAR	HOUR	SCALAR	HOUR	SCALAR	HOUR	SCALAR	HOUR	SCALAR	HOUR	SCALAR

DAY OF WEEK = MONDAY

1	.0000E+00	2	.0000E+00	3	.0000E+00	4	.0000E+00	5	.0000E+00	6	.0000E+00	7	.0000E+00
8	.1000E+01	9	.1000E+01	10	.1000E+01	11	.1000E+01	12	.1000E+01	13	.1000E+01	14	.1000E+01
15	.1000E+01	16	.0000E+00	17	.0000E+00	18	.0000E+00	19	.0000E+00	20	.0000E+00	21	.0000E+00
22	.0000E+00	23	.0000E+00	24	.0000E+00								

DAY OF WEEK = TUESDAY

1	.0000E+00	2	.0000E+00	3	.0000E+00	4	.0000E+00	5	.0000E+00	6	.0000E+00	7	.0000E+00
8	.1000E+01	9	.1000E+01	10	.1000E+01	11	.1000E+01	12	.1000E+01	13	.1000E+01	14	.1000E+01
15	.1000E+01	16	.0000E+00	17	.0000E+00	18	.0000E+00	19	.0000E+00	20	.0000E+00	21	.0000E+00
22	.0000E+00	23	.0000E+00	24	.0000E+00								

DAY OF WEEK = WEDNESDY

1	.0000E+00	2	.0000E+00	3	.0000E+00	4	.0000E+00	5	.0000E+00	6	.0000E+00	7	.0000E+00
8	.1000E+01	9	.1000E+01	10	.1000E+01	11	.1000E+01	12	.1000E+01	13	.1000E+01	14	.1000E+01
15	.1000E+01	16	.0000E+00	17	.0000E+00	18	.0000E+00	19	.0000E+00	20	.0000E+00	21	.0000E+00
22	.0000E+00	23	.0000E+00	24	.0000E+00								

DAY OF WEEK = THURSDAY

1	.0000E+00	2	.0000E+00	3	.0000E+00	4	.0000E+00	5	.0000E+00	6	.0000E+00	7	.0000E+00
8	.1000E+01	9	.1000E+01	10	.1000E+01	11	.1000E+01	12	.1000E+01	13	.1000E+01	14	.1000E+01
15	.1000E+01	16	.0000E+00	17	.0000E+00	18	.0000E+00	19	.0000E+00	20	.0000E+00	21	.0000E+00
22	.0000E+00	23	.0000E+00	24	.0000E+00								

DAY OF WEEK = FRIDAY

1	.0000E+00	2	.0000E+00	3	.0000E+00	4	.0000E+00	5	.0000E+00	6	.0000E+00	7	.0000E+00
8	.1000E+01	9	.1000E+01	10	.1000E+01	11	.1000E+01	12	.1000E+01	13	.1000E+01	14	.1000E+01
15	.1000E+01	16	.0000E+00	17	.0000E+00	18	.0000E+00	19	.0000E+00	20	.0000E+00	21	.0000E+00
22	.0000E+00	23	.0000E+00	24	.0000E+00								

DAY OF WEEK = SATURDAY

1	.0000E+00	2	.0000E+00	3	.0000E+00	4	.0000E+00	5	.0000E+00	6	.0000E+00	7	.0000E+00
8	.0000E+00	9	.0000E+00	10	.0000E+00	11	.0000E+00	12	.0000E+00	13	.0000E+00	14	.0000E+00
15	.0000E+00	16	.0000E+00	17	.0000E+00	18	.0000E+00	19	.0000E+00	20	.0000E+00	21	.0000E+00
22	.0000E+00	23	.0000E+00	24	.0000E+00								

DAY OF WEEK = SUNDAY

1	.0000E+00	2	.0000E+00	3	.0000E+00	4	.0000E+00	5	.0000E+00	6	.0000E+00	7	.0000E+00
8	.0000E+00	9	.0000E+00	10	.0000E+00	11	.0000E+00	12	.0000E+00	13	.0000E+00	14	.0000E+00

*** MODELOPTs: RegDFAULT CONC ELEV URBAN ADJ_U*

* SOURCE EMISSION RATE SCALARS WHICH VARY DIURNALLY AND BY DAY OF WEEK (HRDOW7) *

SOURCE ID = L0000261 ; SOURCE TYPE = VOLUME :

HOUR	SCALAR	HOUR	SCALAR	HOUR	SCALAR	HOUR	SCALAR	HOUR	SCALAR	HOUR	SCALAR	HOUR	SCALAR
1	.0000E+00	2	.0000E+00	3	.0000E+00	4	.0000E+00	5	.0000E+00	6	.0000E+00	7	.0000E+00
8	.1000E+01	9	.1000E+01	10	.1000E+01	11	.1000E+01	12	.1000E+01	13	.1000E+01	14	.1000E+01
15	.1000E+01	16	.0000E+00	17	.0000E+00	18	.0000E+00	19	.0000E+00	20	.0000E+00	21	.0000E+00
22	.0000E+00	23	.0000E+00	24	.0000E+00								

DAY OF WEEK = MONDAY

HOUR	SCALAR	HOUR	SCALAR	HOUR	SCALAR	HOUR	SCALAR	HOUR	SCALAR	HOUR	SCALAR	HOUR	SCALAR
1	.0000E+00	2	.0000E+00	3	.0000E+00	4	.0000E+00	5	.0000E+00	6	.0000E+00	7	.0000E+00
8	.1000E+01	9	.1000E+01	10	.1000E+01	11	.1000E+01	12	.1000E+01	13	.1000E+01	14	.1000E+01
15	.1000E+01	16	.0000E+00	17	.0000E+00	18	.0000E+00	19	.0000E+00	20	.0000E+00	21	.0000E+00
22	.0000E+00	23	.0000E+00	24	.0000E+00								

DAY OF WEEK = TUESDAY

HOUR	SCALAR	HOUR	SCALAR	HOUR	SCALAR	HOUR	SCALAR	HOUR	SCALAR	HOUR	SCALAR	HOUR	SCALAR
1	.0000E+00	2	.0000E+00	3	.0000E+00	4	.0000E+00	5	.0000E+00	6	.0000E+00	7	.0000E+00
8	.1000E+01	9	.1000E+01	10	.1000E+01	11	.1000E+01	12	.1000E+01	13	.1000E+01	14	.1000E+01
15	.1000E+01	16	.0000E+00	17	.0000E+00	18	.0000E+00	19	.0000E+00	20	.0000E+00	21	.0000E+00
22	.0000E+00	23	.0000E+00	24	.0000E+00								

DAY OF WEEK = WEDNESDY

HOUR	SCALAR	HOUR	SCALAR	HOUR	SCALAR	HOUR	SCALAR	HOUR	SCALAR	HOUR	SCALAR	HOUR	SCALAR
1	.0000E+00	2	.0000E+00	3	.0000E+00	4	.0000E+00	5	.0000E+00	6	.0000E+00	7	.0000E+00
8	.1000E+01	9	.1000E+01	10	.1000E+01	11	.1000E+01	12	.1000E+01	13	.1000E+01	14	.1000E+01
15	.1000E+01	16	.0000E+00	17	.0000E+00	18	.0000E+00	19	.0000E+00	20	.0000E+00	21	.0000E+00
22	.0000E+00	23	.0000E+00	24	.0000E+00								

DAY OF WEEK = THURSDAY

HOUR	SCALAR	HOUR	SCALAR	HOUR	SCALAR	HOUR	SCALAR	HOUR	SCALAR	HOUR	SCALAR	HOUR	SCALAR
1	.0000E+00	2	.0000E+00	3	.0000E+00	4	.0000E+00	5	.0000E+00	6	.0000E+00	7	.0000E+00
8	.1000E+01	9	.1000E+01	10	.1000E+01	11	.1000E+01	12	.1000E+01	13	.1000E+01	14	.1000E+01
15	.1000E+01	16	.0000E+00	17	.0000E+00	18	.0000E+00	19	.0000E+00	20	.0000E+00	21	.0000E+00
22	.0000E+00	23	.0000E+00	24	.0000E+00								

DAY OF WEEK = FRIDAY

HOUR	SCALAR	HOUR	SCALAR	HOUR	SCALAR	HOUR	SCALAR	HOUR	SCALAR	HOUR	SCALAR	HOUR	SCALAR
1	.0000E+00	2	.0000E+00	3	.0000E+00	4	.0000E+00	5	.0000E+00	6	.0000E+00	7	.0000E+00
8	.1000E+01	9	.1000E+01	10	.1000E+01	11	.1000E+01	12	.1000E+01	13	.1000E+01	14	.1000E+01
15	.1000E+01	16	.0000E+00	17	.0000E+00	18	.0000E+00	19	.0000E+00	20	.0000E+00	21	.0000E+00
22	.0000E+00	23	.0000E+00	24	.0000E+00								

DAY OF WEEK = SATURDAY

HOUR	SCALAR	HOUR	SCALAR	HOUR	SCALAR	HOUR	SCALAR	HOUR	SCALAR	HOUR	SCALAR	HOUR	SCALAR
1	.0000E+00	2	.0000E+00	3	.0000E+00	4	.0000E+00	5	.0000E+00	6	.0000E+00	7	.0000E+00
8	.0000E+00	9	.0000E+00	10	.0000E+00	11	.0000E+00	12	.0000E+00	13	.0000E+00	14	.0000E+00
15	.0000E+00	16	.0000E+00	17	.0000E+00	18	.0000E+00	19	.0000E+00	20	.0000E+00	21	.0000E+00
22	.0000E+00	23	.0000E+00	24	.0000E+00								

DAY OF WEEK = SUNDAY

HOUR	SCALAR	HOUR	SCALAR	HOUR	SCALAR	HOUR	SCALAR	HOUR	SCALAR	HOUR	SCALAR	HOUR	SCALAR
1	.0000E+00	2	.0000E+00	3	.0000E+00	4	.0000E+00	5	.0000E+00	6	.0000E+00	7	.0000E+00
8	.0000E+00	9	.0000E+00	10	.0000E+00	11	.0000E+00	12	.0000E+00	13	.0000E+00	14	.0000E+00
15	.0000E+00	16	.0000E+00	17	.0000E+00	18	.0000E+00	19	.0000E+00	20	.0000E+00	21	.0000E+00
22	.0000E+00	23	.0000E+00	24	.0000E+00								

* SOURCE EMISSION RATE SCALARS WHICH VARY DIURNALLY AND BY DAY OF WEEK (HRDOW7) *

SOURCE ID = L0000262 ; SOURCE TYPE = VOLUME :

HOUR	SCALAR	HOUR	SCALAR	HOUR	SCALAR	HOUR	SCALAR	HOUR	SCALAR	HOUR	SCALAR	HOUR	SCALAR

DAY OF WEEK = MONDAY

1	.0000E+00	2	.0000E+00	3	.0000E+00	4	.0000E+00	5	.0000E+00	6	.0000E+00	7	.0000E+00
8	.1000E+01	9	.1000E+01	10	.1000E+01	11	.1000E+01	12	.1000E+01	13	.1000E+01	14	.1000E+01
15	.1000E+01	16	.0000E+00	17	.0000E+00	18	.0000E+00	19	.0000E+00	20	.0000E+00	21	.0000E+00
22	.0000E+00	23	.0000E+00	24	.0000E+00								

DAY OF WEEK = TUESDAY

1	.0000E+00	2	.0000E+00	3	.0000E+00	4	.0000E+00	5	.0000E+00	6	.0000E+00	7	.0000E+00
8	.1000E+01	9	.1000E+01	10	.1000E+01	11	.1000E+01	12	.1000E+01	13	.1000E+01	14	.1000E+01
15	.1000E+01	16	.0000E+00	17	.0000E+00	18	.0000E+00	19	.0000E+00	20	.0000E+00	21	.0000E+00
22	.0000E+00	23	.0000E+00	24	.0000E+00								

DAY OF WEEK = WEDNESDY

1	.0000E+00	2	.0000E+00	3	.0000E+00	4	.0000E+00	5	.0000E+00	6	.0000E+00	7	.0000E+00
8	.1000E+01	9	.1000E+01	10	.1000E+01	11	.1000E+01	12	.1000E+01	13	.1000E+01	14	.1000E+01
15	.1000E+01	16	.0000E+00	17	.0000E+00	18	.0000E+00	19	.0000E+00	20	.0000E+00	21	.0000E+00
22	.0000E+00	23	.0000E+00	24	.0000E+00								

DAY OF WEEK = THURSDAY

1	.0000E+00	2	.0000E+00	3	.0000E+00	4	.0000E+00	5	.0000E+00	6	.0000E+00	7	.0000E+00
8	.1000E+01	9	.1000E+01	10	.1000E+01	11	.1000E+01	12	.1000E+01	13	.1000E+01	14	.1000E+01
15	.1000E+01	16	.0000E+00	17	.0000E+00	18	.0000E+00	19	.0000E+00	20	.0000E+00	21	.0000E+00
22	.0000E+00	23	.0000E+00	24	.0000E+00								

DAY OF WEEK = FRIDAY

1	.0000E+00	2	.0000E+00	3	.0000E+00	4	.0000E+00	5	.0000E+00	6	.0000E+00	7	.0000E+00
8	.1000E+01	9	.1000E+01	10	.1000E+01	11	.1000E+01	12	.1000E+01	13	.1000E+01	14	.1000E+01
15	.1000E+01	16	.0000E+00	17	.0000E+00	18	.0000E+00	19	.0000E+00	20	.0000E+00	21	.0000E+00
22	.0000E+00	23	.0000E+00	24	.0000E+00								

DAY OF WEEK = SATURDAY

1	.0000E+00	2	.0000E+00	3	.0000E+00	4	.0000E+00	5	.0000E+00	6	.0000E+00	7	.0000E+00
8	.0000E+00	9	.0000E+00	10	.0000E+00	11	.0000E+00	12	.0000E+00	13	.0000E+00	14	.0000E+00
15	.0000E+00	16	.0000E+00	17	.0000E+00	18	.0000E+00	19	.0000E+00	20	.0000E+00	21	.0000E+00
22	.0000E+00	23	.0000E+00	24	.0000E+00								

DAY OF WEEK = SUNDAY

1	.0000E+00	2	.0000E+00	3	.0000E+00	4	.0000E+00	5	.0000E+00	6	.0000E+00	7	.0000E+00
8	.0000E+00	9	.0000E+00	10	.0000E+00	11	.0000E+00	12	.0000E+00	13	.0000E+00	14	.0000E+00
15	.0000E+00	16	.0000E+00	17	.0000E+00	18	.0000E+00	19	.0000E+00	20	.0000E+00	21	.0000E+00
22	.0000E+00	23	.0000E+00	24	.0000E+00								

*** MODELOPTs: RegDFAULT CONC ELEV URBAN ADJ_U*

* SOURCE EMISSION RATE SCALARS WHICH VARY DIURNALLY AND BY DAY OF WEEK (HRDOW7) *

SOURCE ID = L0000263 ; SOURCE TYPE = VOLUME :

HOUR	SCALAR	HOUR	SCALAR	HOUR	SCALAR	HOUR	SCALAR	HOUR	SCALAR	HOUR	SCALAR	HOUR	SCALAR	HOUR	SCALAR

DAY OF WEEK = MONDAY

1	.0000E+00	2	.0000E+00	3	.0000E+00	4	.0000E+00	5	.0000E+00	6	.0000E+00	7	.0000E+00	8	.1000E+01
9	.1000E+01	10	.1000E+01	11	.1000E+01	12	.1000E+01	13	.1000E+01	14	.1000E+01	15	.1000E+01	16	.0000E+00
17	.0000E+00	18	.0000E+00	19	.0000E+00	20	.0000E+00	21	.0000E+00	22	.0000E+00	23	.0000E+00	24	.0000E+00

DAY OF WEEK = TUESDAY

1	.0000E+00	2	.0000E+00	3	.0000E+00	4	.0000E+00	5	.0000E+00	6	.0000E+00	7	.0000E+00	8	.1000E+01
9	.1000E+01	10	.1000E+01	11	.1000E+01	12	.1000E+01	13	.1000E+01	14	.1000E+01	15	.1000E+01	16	.0000E+00
17	.0000E+00	18	.0000E+00	19	.0000E+00	20	.0000E+00	21	.0000E+00	22	.0000E+00	23	.0000E+00	24	.0000E+00

DAY OF WEEK = WEDNESDY

1	.0000E+00	2	.0000E+00	3	.0000E+00	4	.0000E+00	5	.0000E+00	6	.0000E+00	7	.0000E+00	8	.1000E+01
9	.1000E+01	10	.1000E+01	11	.1000E+01	12	.1000E+01	13	.1000E+01	14	.1000E+01	15	.1000E+01	16	.0000E+00
17	.0000E+00	18	.0000E+00	19	.0000E+00	20	.0000E+00	21	.0000E+00	22	.0000E+00	23	.0000E+00	24	.0000E+00

DAY OF WEEK = THURSDAY

1	.0000E+00	2	.0000E+00	3	.0000E+00	4	.0000E+00	5	.0000E+00	6	.0000E+00	7	.0000E+00	8	.1000E+01
9	.1000E+01	10	.1000E+01	11	.1000E+01	12	.1000E+01	13	.1000E+01	14	.1000E+01	15	.1000E+01	16	.0000E+00
17	.0000E+00	18	.0000E+00	19	.0000E+00	20	.0000E+00	21	.0000E+00	22	.0000E+00	23	.0000E+00	24	.0000E+00

DAY OF WEEK = FRIDAY

1	.0000E+00	2	.0000E+00	3	.0000E+00	4	.0000E+00	5	.0000E+00	6	.0000E+00	7	.0000E+00	8	.1000E+01
9	.1000E+01	10	.1000E+01	11	.1000E+01	12	.1000E+01	13	.1000E+01	14	.1000E+01	15	.1000E+01	16	.0000E+00
17	.0000E+00	18	.0000E+00	19	.0000E+00	20	.0000E+00	21	.0000E+00	22	.0000E+00	23	.0000E+00	24	.0000E+00

DAY OF WEEK = SATURDAY

1	.0000E+00	2	.0000E+00	3	.0000E+00	4	.0000E+00	5	.0000E+00	6	.0000E+00	7	.0000E+00	8	.0000E+00
9	.0000E+00	10	.0000E+00	11	.0000E+00	12	.0000E+00	13	.0000E+00	14	.0000E+00	15	.0000E+00	16	.0000E+00
17	.0000E+00	18	.0000E+00	19	.0000E+00	20	.0000E+00	21	.0000E+00	22	.0000E+00	23	.0000E+00	24	.0000E+00

DAY OF WEEK = SUNDAY

1	.0000E+00	2	.0000E+00	3	.0000E+00	4	.0000E+00	5	.0000E+00	6	.0000E+00	7	.0000E+00	8	.0000E+00
9	.0000E+00	10	.0000E+00	11	.0000E+00	12	.0000E+00	13	.0000E+00	14	.0000E+00	15	.0000E+00	16	.0000E+00
17	.0000E+00	18	.0000E+00	19	.0000E+00	20	.0000E+00	21	.0000E+00	22	.0000E+00	23	.0000E+00	24	.0000E+00

*** MODELOPTs: RegDFAULT CONC ELEV URBAN ADJ_U*

* SOURCE EMISSION RATE SCALARS WHICH VARY DIURNALLY AND BY DAY OF WEEK (HRDOW7) *

SOURCE ID = L0000264 ; SOURCE TYPE = VOLUME :

HOUR	SCALAR	HOUR	SCALAR	HOUR	SCALAR	HOUR	SCALAR	HOUR	SCALAR	HOUR	SCALAR	HOUR	SCALAR

DAY OF WEEK = MONDAY

1	.0000E+00	2	.0000E+00	3	.0000E+00	4	.0000E+00	5	.0000E+00	6	.0000E+00	7	.0000E+00
8	.1000E+01	9	.1000E+01	10	.1000E+01	11	.1000E+01	12	.1000E+01	13	.1000E+01	14	.1000E+01
15	.1000E+01	16	.0000E+00	17	.0000E+00	18	.0000E+00	19	.0000E+00	20	.0000E+00	21	.0000E+00
22	.0000E+00	23	.0000E+00	24	.0000E+00								

DAY OF WEEK = TUESDAY

1	.0000E+00	2	.0000E+00	3	.0000E+00	4	.0000E+00	5	.0000E+00	6	.0000E+00	7	.0000E+00
8	.1000E+01	9	.1000E+01	10	.1000E+01	11	.1000E+01	12	.1000E+01	13	.1000E+01	14	.1000E+01
15	.1000E+01	16	.0000E+00	17	.0000E+00	18	.0000E+00	19	.0000E+00	20	.0000E+00	21	.0000E+00
22	.0000E+00	23	.0000E+00	24	.0000E+00								

DAY OF WEEK = WEDNESDY

1	.0000E+00	2	.0000E+00	3	.0000E+00	4	.0000E+00	5	.0000E+00	6	.0000E+00	7	.0000E+00
8	.1000E+01	9	.1000E+01	10	.1000E+01	11	.1000E+01	12	.1000E+01	13	.1000E+01	14	.1000E+01
15	.1000E+01	16	.0000E+00	17	.0000E+00	18	.0000E+00	19	.0000E+00	20	.0000E+00	21	.0000E+00
22	.0000E+00	23	.0000E+00	24	.0000E+00								

DAY OF WEEK = THURSDAY

1	.0000E+00	2	.0000E+00	3	.0000E+00	4	.0000E+00	5	.0000E+00	6	.0000E+00	7	.0000E+00
8	.1000E+01	9	.1000E+01	10	.1000E+01	11	.1000E+01	12	.1000E+01	13	.1000E+01	14	.1000E+01
15	.1000E+01	16	.0000E+00	17	.0000E+00	18	.0000E+00	19	.0000E+00	20	.0000E+00	21	.0000E+00
22	.0000E+00	23	.0000E+00	24	.0000E+00								

DAY OF WEEK = FRIDAY

1	.0000E+00	2	.0000E+00	3	.0000E+00	4	.0000E+00	5	.0000E+00	6	.0000E+00	7	.0000E+00
8	.1000E+01	9	.1000E+01	10	.1000E+01	11	.1000E+01	12	.1000E+01	13	.1000E+01	14	.1000E+01
15	.1000E+01	16	.0000E+00	17	.0000E+00	18	.0000E+00	19	.0000E+00	20	.0000E+00	21	.0000E+00
22	.0000E+00	23	.0000E+00	24	.0000E+00								

DAY OF WEEK = SATURDAY

1	.0000E+00	2	.0000E+00	3	.0000E+00	4	.0000E+00	5	.0000E+00	6	.0000E+00	7	.0000E+00
8	.0000E+00	9	.0000E+00	10	.0000E+00	11	.0000E+00	12	.0000E+00	13	.0000E+00	14	.0000E+00
15	.0000E+00	16	.0000E+00	17	.0000E+00	18	.0000E+00	19	.0000E+00	20	.0000E+00	21	.0000E+00
22	.0000E+00	23	.0000E+00	24	.0000E+00								

DAY OF WEEK = SUNDAY

1	.0000E+00	2	.0000E+00	3	.0000E+00	4	.0000E+00	5	.0000E+00	6	.0000E+00	7	.0000E+00
8	.0000E+00	9	.0000E+00	10	.0000E+00	11	.0000E+00	12	.0000E+00	13	.0000E+00	14	.0000E+00
15	.0000E+00	16	.0000E+00	17	.0000E+00	18	.0000E+00	19	.0000E+00	20	.0000E+00	21	.0000E+00
22	.0000E+00	23	.0000E+00	24	.0000E+00								

* SOURCE EMISSION RATE SCALARS WHICH VARY DIURNALLY AND BY DAY OF WEEK (HRDOW7) *

SOURCE ID = L0000265 ; SOURCE TYPE = VOLUME :

HOUR	SCALAR	HOUR	SCALAR	HOUR	SCALAR	HOUR	SCALAR	HOUR	SCALAR	HOUR	SCALAR	HOUR	SCALAR
DAY OF WEEK = MONDAY													
1	.0000E+00	2	.0000E+00	3	.0000E+00	4	.0000E+00	5	.0000E+00	6	.0000E+00	7	.0000E+00
8	.1000E+01	9	.1000E+01	10	.1000E+01	11	.1000E+01	12	.1000E+01	13	.1000E+01	14	.1000E+01
15	.1000E+01	16	.0000E+00	17	.0000E+00	18	.0000E+00	19	.0000E+00	20	.0000E+00	21	.0000E+00
22	.0000E+00	23	.0000E+00	24	.0000E+00								
DAY OF WEEK = TUESDAY													
1	.0000E+00	2	.0000E+00	3	.0000E+00	4	.0000E+00	5	.0000E+00	6	.0000E+00	7	.0000E+00
8	.1000E+01	9	.1000E+01	10	.1000E+01	11	.1000E+01	12	.1000E+01	13	.1000E+01	14	.1000E+01
15	.1000E+01	16	.0000E+00	17	.0000E+00	18	.0000E+00	19	.0000E+00	20	.0000E+00	21	.0000E+00
22	.0000E+00	23	.0000E+00	24	.0000E+00								
DAY OF WEEK = WEDNESDY													
1	.0000E+00	2	.0000E+00	3	.0000E+00	4	.0000E+00	5	.0000E+00	6	.0000E+00	7	.0000E+00
8	.1000E+01	9	.1000E+01	10	.1000E+01	11	.1000E+01	12	.1000E+01	13	.1000E+01	14	.1000E+01
15	.1000E+01	16	.0000E+00	17	.0000E+00	18	.0000E+00	19	.0000E+00	20	.0000E+00	21	.0000E+00
22	.0000E+00	23	.0000E+00	24	.0000E+00								
DAY OF WEEK = THURSDAY													
1	.0000E+00	2	.0000E+00	3	.0000E+00	4	.0000E+00	5	.0000E+00	6	.0000E+00	7	.0000E+00
8	.1000E+01	9	.1000E+01	10	.1000E+01	11	.1000E+01	12	.1000E+01	13	.1000E+01	14	.1000E+01
15	.1000E+01	16	.0000E+00	17	.0000E+00	18	.0000E+00	19	.0000E+00	20	.0000E+00	21	.0000E+00
22	.0000E+00	23	.0000E+00	24	.0000E+00								
DAY OF WEEK = FRIDAY													
1	.0000E+00	2	.0000E+00	3	.0000E+00	4	.0000E+00	5	.0000E+00	6	.0000E+00	7	.0000E+00
8	.1000E+01	9	.1000E+01	10	.1000E+01	11	.1000E+01	12	.1000E+01	13	.1000E+01	14	.1000E+01
15	.1000E+01	16	.0000E+00	17	.0000E+00	18	.0000E+00	19	.0000E+00	20	.0000E+00	21	.0000E+00
22	.0000E+00	23	.0000E+00	24	.0000E+00								
DAY OF WEEK = SATURDAY													
1	.0000E+00	2	.0000E+00	3	.0000E+00	4	.0000E+00	5	.0000E+00	6	.0000E+00	7	.0000E+00
8	.0000E+00	9	.0000E+00	10	.0000E+00	11	.0000E+00	12	.0000E+00	13	.0000E+00	14	.0000E+00
15	.0000E+00	16	.0000E+00	17	.0000E+00	18	.0000E+00	19	.0000E+00	20	.0000E+00	21	.0000E+00
22	.0000E+00	23	.0000E+00	24	.0000E+00								
DAY OF WEEK = SUNDAY													
1	.0000E+00	2	.0000E+00	3	.0000E+00	4	.0000E+00	5	.0000E+00	6	.0000E+00	7	.0000E+00
8	.0000E+00	9	.0000E+00	10	.0000E+00	11	.0000E+00	12	.0000E+00	13	.0000E+00	14	.0000E+00
15	.0000E+00	16	.0000E+00	17	.0000E+00	18	.0000E+00	19	.0000E+00	20	.0000E+00	21	.0000E+00
22	.0000E+00	23	.0000E+00	24	.0000E+00								

* SOURCE EMISSION RATE SCALARS WHICH VARY DIURNALLY AND BY DAY OF WEEK (HRDOW7) *

SOURCE ID = L0000266 ; SOURCE TYPE = VOLUME :

HOUR	SCALAR	HOUR	SCALAR	HOUR	SCALAR	HOUR	SCALAR	HOUR	SCALAR	HOUR	SCALAR	HOUR	SCALAR

DAY OF WEEK = MONDAY

1	.0000E+00	2	.0000E+00	3	.0000E+00	4	.0000E+00	5	.0000E+00	6	.0000E+00	7	.0000E+00
8	.1000E+01	9	.1000E+01	10	.1000E+01	11	.1000E+01	12	.1000E+01	13	.1000E+01	14	.1000E+01
15	.1000E+01	16	.0000E+00	17	.0000E+00	18	.0000E+00	19	.0000E+00	20	.0000E+00	21	.0000E+00
22	.0000E+00	23	.0000E+00	24	.0000E+00								

DAY OF WEEK = TUESDAY

1	.0000E+00	2	.0000E+00	3	.0000E+00	4	.0000E+00	5	.0000E+00	6	.0000E+00	7	.0000E+00
8	.1000E+01	9	.1000E+01	10	.1000E+01	11	.1000E+01	12	.1000E+01	13	.1000E+01	14	.1000E+01
15	.1000E+01	16	.0000E+00	17	.0000E+00	18	.0000E+00	19	.0000E+00	20	.0000E+00	21	.0000E+00
22	.0000E+00	23	.0000E+00	24	.0000E+00								

DAY OF WEEK = WEDNESDY

1	.0000E+00	2	.0000E+00	3	.0000E+00	4	.0000E+00	5	.0000E+00	6	.0000E+00	7	.0000E+00
8	.1000E+01	9	.1000E+01	10	.1000E+01	11	.1000E+01	12	.1000E+01	13	.1000E+01	14	.1000E+01
15	.1000E+01	16	.0000E+00	17	.0000E+00	18	.0000E+00	19	.0000E+00	20	.0000E+00	21	.0000E+00
22	.0000E+00	23	.0000E+00	24	.0000E+00								

DAY OF WEEK = THURSDAY

1	.0000E+00	2	.0000E+00	3	.0000E+00	4	.0000E+00	5	.0000E+00	6	.0000E+00	7	.0000E+00
8	.1000E+01	9	.1000E+01	10	.1000E+01	11	.1000E+01	12	.1000E+01	13	.1000E+01	14	.1000E+01
15	.1000E+01	16	.0000E+00	17	.0000E+00	18	.0000E+00	19	.0000E+00	20	.0000E+00	21	.0000E+00
22	.0000E+00	23	.0000E+00	24	.0000E+00								

DAY OF WEEK = FRIDAY

1	.0000E+00	2	.0000E+00	3	.0000E+00	4	.0000E+00	5	.0000E+00	6	.0000E+00	7	.0000E+00
8	.1000E+01	9	.1000E+01	10	.1000E+01	11	.1000E+01	12	.1000E+01	13	.1000E+01	14	.1000E+01
15	.1000E+01	16	.0000E+00	17	.0000E+00	18	.0000E+00	19	.0000E+00	20	.0000E+00	21	.0000E+00
22	.0000E+00	23	.0000E+00	24	.0000E+00								

DAY OF WEEK = SATURDAY

1	.0000E+00	2	.0000E+00	3	.0000E+00	4	.0000E+00	5	.0000E+00	6	.0000E+00	7	.0000E+00
8	.0000E+00	9	.0000E+00	10	.0000E+00	11	.0000E+00	12	.0000E+00	13	.0000E+00	14	.0000E+00
15	.0000E+00	16	.0000E+00	17	.0000E+00	18	.0000E+00	19	.0000E+00	20	.0000E+00	21	.0000E+00
22	.0000E+00	23	.0000E+00	24	.0000E+00								

DAY OF WEEK = SUNDAY

1	.0000E+00	2	.0000E+00	3	.0000E+00	4	.0000E+00	5	.0000E+00	6	.0000E+00	7	.0000E+00
8	.0000E+00	9	.0000E+00	10	.0000E+00	11	.0000E+00	12	.0000E+00	13	.0000E+00	14	.0000E+00
15	.0000E+00	16	.0000E+00	17	.0000E+00	18	.0000E+00	19	.0000E+00	20	.0000E+00	21	.0000E+00
22	.0000E+00	23	.0000E+00	24	.0000E+00								

*** MODELOPTs: RegDFAULT CONC ELEV URBAN ADJ_U*

* SOURCE EMISSION RATE SCALARS WHICH VARY DIURNALLY AND BY DAY OF WEEK (HRDOW7) *

SOURCE ID = L0000267 ; SOURCE TYPE = VOLUME :

HOUR	SCALAR	HOUR	SCALAR	HOUR	SCALAR	HOUR	SCALAR	HOUR	SCALAR	HOUR	SCALAR	HOUR	SCALAR

DAY OF WEEK = MONDAY

1	.0000E+00	2	.0000E+00	3	.0000E+00	4	.0000E+00	5	.0000E+00	6	.0000E+00	7	.0000E+00
8	.1000E+01	9	.1000E+01	10	.1000E+01	11	.1000E+01	12	.1000E+01	13	.1000E+01	14	.1000E+01
15	.1000E+01	16	.0000E+00	17	.0000E+00	18	.0000E+00	19	.0000E+00	20	.0000E+00	21	.0000E+00
22	.0000E+00	23	.0000E+00	24	.0000E+00								

DAY OF WEEK = TUESDAY

1	.0000E+00	2	.0000E+00	3	.0000E+00	4	.0000E+00	5	.0000E+00	6	.0000E+00	7	.0000E+00
8	.1000E+01	9	.1000E+01	10	.1000E+01	11	.1000E+01	12	.1000E+01	13	.1000E+01	14	.1000E+01
15	.1000E+01	16	.0000E+00	17	.0000E+00	18	.0000E+00	19	.0000E+00	20	.0000E+00	21	.0000E+00
22	.0000E+00	23	.0000E+00	24	.0000E+00								

DAY OF WEEK = WEDNESDY

1	.0000E+00	2	.0000E+00	3	.0000E+00	4	.0000E+00	5	.0000E+00	6	.0000E+00	7	.0000E+00
8	.1000E+01	9	.1000E+01	10	.1000E+01	11	.1000E+01	12	.1000E+01	13	.1000E+01	14	.1000E+01
15	.1000E+01	16	.0000E+00	17	.0000E+00	18	.0000E+00	19	.0000E+00	20	.0000E+00	21	.0000E+00
22	.0000E+00	23	.0000E+00	24	.0000E+00								

DAY OF WEEK = THURSDAY

1	.0000E+00	2	.0000E+00	3	.0000E+00	4	.0000E+00	5	.0000E+00	6	.0000E+00	7	.0000E+00
8	.1000E+01	9	.1000E+01	10	.1000E+01	11	.1000E+01	12	.1000E+01	13	.1000E+01	14	.1000E+01
15	.1000E+01	16	.0000E+00	17	.0000E+00	18	.0000E+00	19	.0000E+00	20	.0000E+00	21	.0000E+00
22	.0000E+00	23	.0000E+00	24	.0000E+00								

DAY OF WEEK = FRIDAY

1	.0000E+00	2	.0000E+00	3	.0000E+00	4	.0000E+00	5	.0000E+00	6	.0000E+00	7	.0000E+00
8	.1000E+01	9	.1000E+01	10	.1000E+01	11	.1000E+01	12	.1000E+01	13	.1000E+01	14	.1000E+01
15	.1000E+01	16	.0000E+00	17	.0000E+00	18	.0000E+00	19	.0000E+00	20	.0000E+00	21	.0000E+00
22	.0000E+00	23	.0000E+00	24	.0000E+00								

DAY OF WEEK = SATURDAY

1	.0000E+00	2	.0000E+00	3	.0000E+00	4	.0000E+00	5	.0000E+00	6	.0000E+00	7	.0000E+00
8	.0000E+00	9	.0000E+00	10	.0000E+00	11	.0000E+00	12	.0000E+00	13	.0000E+00	14	.0000E+00
15	.0000E+00	16	.0000E+00	17	.0000E+00	18	.0000E+00	19	.0000E+00	20	.0000E+00	21	.0000E+00
22	.0000E+00	23	.0000E+00	24	.0000E+00								

DAY OF WEEK = SUNDAY

1	.0000E+00	2	.0000E+00	3	.0000E+00	4	.0000E+00	5	.0000E+00	6	.0000E+00	7	.0000E+00
8	.0000E+00	9	.0000E+00	10	.0000E+00	11	.0000E+00	12	.0000E+00	13	.0000E+00	14	.0000E+00
15	.0000E+00	16	.0000E+00	17	.0000E+00	18	.0000E+00	19	.0000E+00	20	.0000E+00	21	.0000E+00
22	.0000E+00	23	.0000E+00	24	.0000E+00								

*** MODELOPTs: RegDFAULT CONC ELEV URBAN ADJ_U*

* SOURCE EMISSION RATE SCALARS WHICH VARY DIURNALLY AND BY DAY OF WEEK (HRDOW7) *

SOURCE ID = L0000268 ; SOURCE TYPE = VOLUME :

HOUR	SCALAR	HOUR	SCALAR	HOUR	SCALAR	HOUR	SCALAR	HOUR	SCALAR	HOUR	SCALAR	HOUR	SCALAR	HOUR	SCALAR

DAY OF WEEK = MONDAY

1	.0000E+00	2	.0000E+00	3	.0000E+00	4	.0000E+00	5	.0000E+00	6	.0000E+00	7	.0000E+00	8	.1000E+01
9	.1000E+01	10	.1000E+01	11	.1000E+01	12	.1000E+01	13	.1000E+01	14	.1000E+01	15	.1000E+01	16	.0000E+00
17	.0000E+00	18	.0000E+00	19	.0000E+00	20	.0000E+00	21	.0000E+00	22	.0000E+00	23	.0000E+00	24	.0000E+00

DAY OF WEEK = TUESDAY

1	.0000E+00	2	.0000E+00	3	.0000E+00	4	.0000E+00	5	.0000E+00	6	.0000E+00	7	.0000E+00	8	.1000E+01
9	.1000E+01	10	.1000E+01	11	.1000E+01	12	.1000E+01	13	.1000E+01	14	.1000E+01	15	.1000E+01	16	.0000E+00
17	.0000E+00	18	.0000E+00	19	.0000E+00	20	.0000E+00	21	.0000E+00	22	.0000E+00	23	.0000E+00	24	.0000E+00

DAY OF WEEK = WEDNESDY

1	.0000E+00	2	.0000E+00	3	.0000E+00	4	.0000E+00	5	.0000E+00	6	.0000E+00	7	.0000E+00	8	.1000E+01
9	.1000E+01	10	.1000E+01	11	.1000E+01	12	.1000E+01	13	.1000E+01	14	.1000E+01	15	.1000E+01	16	.0000E+00
17	.0000E+00	18	.0000E+00	19	.0000E+00	20	.0000E+00	21	.0000E+00	22	.0000E+00	23	.0000E+00	24	.0000E+00

DAY OF WEEK = THURSDAY

1	.0000E+00	2	.0000E+00	3	.0000E+00	4	.0000E+00	5	.0000E+00	6	.0000E+00	7	.0000E+00	8	.1000E+01
9	.1000E+01	10	.1000E+01	11	.1000E+01	12	.1000E+01	13	.1000E+01	14	.1000E+01	15	.1000E+01	16	.0000E+00
17	.0000E+00	18	.0000E+00	19	.0000E+00	20	.0000E+00	21	.0000E+00	22	.0000E+00	23	.0000E+00	24	.0000E+00

DAY OF WEEK = FRIDAY

1	.0000E+00	2	.0000E+00	3	.0000E+00	4	.0000E+00	5	.0000E+00	6	.0000E+00	7	.0000E+00	8	.1000E+01
9	.1000E+01	10	.1000E+01	11	.1000E+01	12	.1000E+01	13	.1000E+01	14	.1000E+01	15	.1000E+01	16	.0000E+00
17	.0000E+00	18	.0000E+00	19	.0000E+00	20	.0000E+00	21	.0000E+00	22	.0000E+00	23	.0000E+00	24	.0000E+00

DAY OF WEEK = SATURDAY

1	.0000E+00	2	.0000E+00	3	.0000E+00	4	.0000E+00	5	.0000E+00	6	.0000E+00	7	.0000E+00	8	.0000E+00
9	.0000E+00	10	.0000E+00	11	.0000E+00	12	.0000E+00	13	.0000E+00	14	.0000E+00	15	.0000E+00	16	.0000E+00
17	.0000E+00	18	.0000E+00	19	.0000E+00	20	.0000E+00	21	.0000E+00	22	.0000E+00	23	.0000E+00	24	.0000E+00

DAY OF WEEK = SUNDAY

1	.0000E+00	2	.0000E+00	3	.0000E+00	4	.0000E+00	5	.0000E+00	6	.0000E+00	7	.0000E+00	8	.0000E+00
9	.0000E+00	10	.0000E+00	11	.0000E+00	12	.0000E+00	13	.0000E+00	14	.0000E+00	15	.0000E+00	16	.0000E+00
17	.0000E+00	18	.0000E+00	19	.0000E+00	20	.0000E+00	21	.0000E+00	22	.0000E+00	23	.0000E+00	24	.0000E+00

*** MODELOPTs: RegDFAULT CONC ELEV URBAN ADJ_U*

* SOURCE EMISSION RATE SCALARS WHICH VARY DIURNALLY AND BY DAY OF WEEK (HRDOW7) *

SOURCE ID = L0000269 ; SOURCE TYPE = VOLUME :

HOUR	SCALAR	HOUR	SCALAR	HOUR	SCALAR	HOUR	SCALAR	HOUR	SCALAR	HOUR	SCALAR	HOUR	SCALAR	HOUR	SCALAR

DAY OF WEEK = MONDAY

1	.0000E+00	2	.0000E+00	3	.0000E+00	4	.0000E+00	5	.0000E+00	6	.0000E+00	7	.0000E+00	8	.1000E+01
9	.1000E+01	10	.1000E+01	11	.1000E+01	12	.1000E+01	13	.1000E+01	14	.1000E+01	15	.1000E+01	16	.0000E+00
17	.0000E+00	18	.0000E+00	19	.0000E+00	20	.0000E+00	21	.0000E+00	22	.0000E+00	23	.0000E+00	24	.0000E+00

DAY OF WEEK = TUESDAY

1	.0000E+00	2	.0000E+00	3	.0000E+00	4	.0000E+00	5	.0000E+00	6	.0000E+00	7	.0000E+00	8	.1000E+01
9	.1000E+01	10	.1000E+01	11	.1000E+01	12	.1000E+01	13	.1000E+01	14	.1000E+01	15	.1000E+01	16	.0000E+00
17	.0000E+00	18	.0000E+00	19	.0000E+00	20	.0000E+00	21	.0000E+00	22	.0000E+00	23	.0000E+00	24	.0000E+00

DAY OF WEEK = WEDNESDY

1	.0000E+00	2	.0000E+00	3	.0000E+00	4	.0000E+00	5	.0000E+00	6	.0000E+00	7	.0000E+00	8	.1000E+01
9	.1000E+01	10	.1000E+01	11	.1000E+01	12	.1000E+01	13	.1000E+01	14	.1000E+01	15	.1000E+01	16	.0000E+00
17	.0000E+00	18	.0000E+00	19	.0000E+00	20	.0000E+00	21	.0000E+00	22	.0000E+00	23	.0000E+00	24	.0000E+00

DAY OF WEEK = THURSDAY

1	.0000E+00	2	.0000E+00	3	.0000E+00	4	.0000E+00	5	.0000E+00	6	.0000E+00	7	.0000E+00	8	.1000E+01
9	.1000E+01	10	.1000E+01	11	.1000E+01	12	.1000E+01	13	.1000E+01	14	.1000E+01	15	.1000E+01	16	.0000E+00
17	.0000E+00	18	.0000E+00	19	.0000E+00	20	.0000E+00	21	.0000E+00	22	.0000E+00	23	.0000E+00	24	.0000E+00

DAY OF WEEK = FRIDAY

1	.0000E+00	2	.0000E+00	3	.0000E+00	4	.0000E+00	5	.0000E+00	6	.0000E+00	7	.0000E+00	8	.1000E+01
9	.1000E+01	10	.1000E+01	11	.1000E+01	12	.1000E+01	13	.1000E+01	14	.1000E+01	15	.1000E+01	16	.0000E+00
17	.0000E+00	18	.0000E+00	19	.0000E+00	20	.0000E+00	21	.0000E+00	22	.0000E+00	23	.0000E+00	24	.0000E+00

DAY OF WEEK = SATURDAY

1	.0000E+00	2	.0000E+00	3	.0000E+00	4	.0000E+00	5	.0000E+00	6	.0000E+00	7	.0000E+00	8	.0000E+00
9	.0000E+00	10	.0000E+00	11	.0000E+00	12	.0000E+00	13	.0000E+00	14	.0000E+00	15	.0000E+00	16	.0000E+00
17	.0000E+00	18	.0000E+00	19	.0000E+00	20	.0000E+00	21	.0000E+00	22	.0000E+00	23	.0000E+00	24	.0000E+00

DAY OF WEEK = SUNDAY

1	.0000E+00	2	.0000E+00	3	.0000E+00	4	.0000E+00	5	.0000E+00	6	.0000E+00	7	.0000E+00	8	.0000E+00
9	.0000E+00	10	.0000E+00	11	.0000E+00	12	.0000E+00	13	.0000E+00	14	.0000E+00	15	.0000E+00	16	.0000E+00
17	.0000E+00	18	.0000E+00	19	.0000E+00	20	.0000E+00	21	.0000E+00	22	.0000E+00	23	.0000E+00	24	.0000E+00

* SOURCE EMISSION RATE SCALARS WHICH VARY DIURNALLY AND BY DAY OF WEEK (HRDOW7) *

SOURCE ID = L0000270 ; SOURCE TYPE = VOLUME :

HOUR	SCALAR	HOUR	SCALAR	HOUR	SCALAR	HOUR	SCALAR	HOUR	SCALAR	HOUR	SCALAR	HOUR	SCALAR
DAY OF WEEK = MONDAY													
1	.0000E+00	2	.0000E+00	3	.0000E+00	4	.0000E+00	5	.0000E+00	6	.0000E+00	7	.0000E+00
8	.1000E+01	9	.1000E+01	10	.1000E+01	11	.1000E+01	12	.1000E+01	13	.1000E+01	14	.1000E+01
15	.1000E+01	16	.0000E+00	17	.0000E+00	18	.0000E+00	19	.0000E+00	20	.0000E+00	21	.0000E+00
22	.0000E+00	23	.0000E+00	24	.0000E+00								
DAY OF WEEK = TUESDAY													
1	.0000E+00	2	.0000E+00	3	.0000E+00	4	.0000E+00	5	.0000E+00	6	.0000E+00	7	.0000E+00
8	.1000E+01	9	.1000E+01	10	.1000E+01	11	.1000E+01	12	.1000E+01	13	.1000E+01	14	.1000E+01
15	.1000E+01	16	.0000E+00	17	.0000E+00	18	.0000E+00	19	.0000E+00	20	.0000E+00	21	.0000E+00
22	.0000E+00	23	.0000E+00	24	.0000E+00								
DAY OF WEEK = WEDNESDY													
1	.0000E+00	2	.0000E+00	3	.0000E+00	4	.0000E+00	5	.0000E+00	6	.0000E+00	7	.0000E+00
8	.1000E+01	9	.1000E+01	10	.1000E+01	11	.1000E+01	12	.1000E+01	13	.1000E+01	14	.1000E+01
15	.1000E+01	16	.0000E+00	17	.0000E+00	18	.0000E+00	19	.0000E+00	20	.0000E+00	21	.0000E+00
22	.0000E+00	23	.0000E+00	24	.0000E+00								
DAY OF WEEK = THURSDAY													
1	.0000E+00	2	.0000E+00	3	.0000E+00	4	.0000E+00	5	.0000E+00	6	.0000E+00	7	.0000E+00
8	.1000E+01	9	.1000E+01	10	.1000E+01	11	.1000E+01	12	.1000E+01	13	.1000E+01	14	.1000E+01
15	.1000E+01	16	.0000E+00	17	.0000E+00	18	.0000E+00	19	.0000E+00	20	.0000E+00	21	.0000E+00
22	.0000E+00	23	.0000E+00	24	.0000E+00								
DAY OF WEEK = FRIDAY													
1	.0000E+00	2	.0000E+00	3	.0000E+00	4	.0000E+00	5	.0000E+00	6	.0000E+00	7	.0000E+00
8	.1000E+01	9	.1000E+01	10	.1000E+01	11	.1000E+01	12	.1000E+01	13	.1000E+01	14	.1000E+01
15	.1000E+01	16	.0000E+00	17	.0000E+00	18	.0000E+00	19	.0000E+00	20	.0000E+00	21	.0000E+00
22	.0000E+00	23	.0000E+00	24	.0000E+00								
DAY OF WEEK = SATURDAY													
1	.0000E+00	2	.0000E+00	3	.0000E+00	4	.0000E+00	5	.0000E+00	6	.0000E+00	7	.0000E+00
8	.0000E+00	9	.0000E+00	10	.0000E+00	11	.0000E+00	12	.0000E+00	13	.0000E+00	14	.0000E+00
15	.0000E+00	16	.0000E+00	17	.0000E+00	18	.0000E+00	19	.0000E+00	20	.0000E+00	21	.0000E+00
22	.0000E+00	23	.0000E+00	24	.0000E+00								
DAY OF WEEK = SUNDAY													
1	.0000E+00	2	.0000E+00	3	.0000E+00	4	.0000E+00	5	.0000E+00	6	.0000E+00	7	.0000E+00
8	.0000E+00	9	.0000E+00	10	.0000E+00	11	.0000E+00	12	.0000E+00	13	.0000E+00	14	.0000E+00
15	.0000E+00	16	.0000E+00	17	.0000E+00	18	.0000E+00	19	.0000E+00	20	.0000E+00	21	.0000E+00
22	.0000E+00	23	.0000E+00	24	.0000E+00								

* SOURCE EMISSION RATE SCALARS WHICH VARY DIURNALLY AND BY DAY OF WEEK (HRDOW7) *

SOURCE ID = L0000271 ; SOURCE TYPE = VOLUME :

HOUR	SCALAR	HOUR	SCALAR	HOUR	SCALAR	HOUR	SCALAR	HOUR	SCALAR	HOUR	SCALAR	HOUR	SCALAR

DAY OF WEEK = MONDAY

1	.0000E+00	2	.0000E+00	3	.0000E+00	4	.0000E+00	5	.0000E+00	6	.0000E+00	7	.0000E+00
8	.1000E+01	9	.1000E+01	10	.1000E+01	11	.1000E+01	12	.1000E+01	13	.1000E+01	14	.1000E+01
15	.1000E+01	16	.0000E+00	17	.0000E+00	18	.0000E+00	19	.0000E+00	20	.0000E+00	21	.0000E+00
22	.0000E+00	23	.0000E+00	24	.0000E+00								

DAY OF WEEK = TUESDAY

1	.0000E+00	2	.0000E+00	3	.0000E+00	4	.0000E+00	5	.0000E+00	6	.0000E+00	7	.0000E+00
8	.1000E+01	9	.1000E+01	10	.1000E+01	11	.1000E+01	12	.1000E+01	13	.1000E+01	14	.1000E+01
15	.1000E+01	16	.0000E+00	17	.0000E+00	18	.0000E+00	19	.0000E+00	20	.0000E+00	21	.0000E+00
22	.0000E+00	23	.0000E+00	24	.0000E+00								

DAY OF WEEK = WEDNESDY

1	.0000E+00	2	.0000E+00	3	.0000E+00	4	.0000E+00	5	.0000E+00	6	.0000E+00	7	.0000E+00
8	.1000E+01	9	.1000E+01	10	.1000E+01	11	.1000E+01	12	.1000E+01	13	.1000E+01	14	.1000E+01
15	.1000E+01	16	.0000E+00	17	.0000E+00	18	.0000E+00	19	.0000E+00	20	.0000E+00	21	.0000E+00
22	.0000E+00	23	.0000E+00	24	.0000E+00								

DAY OF WEEK = THURSDAY

1	.0000E+00	2	.0000E+00	3	.0000E+00	4	.0000E+00	5	.0000E+00	6	.0000E+00	7	.0000E+00
8	.1000E+01	9	.1000E+01	10	.1000E+01	11	.1000E+01	12	.1000E+01	13	.1000E+01	14	.1000E+01
15	.1000E+01	16	.0000E+00	17	.0000E+00	18	.0000E+00	19	.0000E+00	20	.0000E+00	21	.0000E+00
22	.0000E+00	23	.0000E+00	24	.0000E+00								

DAY OF WEEK = FRIDAY

1	.0000E+00	2	.0000E+00	3	.0000E+00	4	.0000E+00	5	.0000E+00	6	.0000E+00	7	.0000E+00
8	.1000E+01	9	.1000E+01	10	.1000E+01	11	.1000E+01	12	.1000E+01	13	.1000E+01	14	.1000E+01
15	.1000E+01	16	.0000E+00	17	.0000E+00	18	.0000E+00	19	.0000E+00	20	.0000E+00	21	.0000E+00
22	.0000E+00	23	.0000E+00	24	.0000E+00								

DAY OF WEEK = SATURDAY

1	.0000E+00	2	.0000E+00	3	.0000E+00	4	.0000E+00	5	.0000E+00	6	.0000E+00	7	.0000E+00
8	.0000E+00	9	.0000E+00	10	.0000E+00	11	.0000E+00	12	.0000E+00	13	.0000E+00	14	.0000E+00
15	.0000E+00	16	.0000E+00	17	.0000E+00	18	.0000E+00	19	.0000E+00	20	.0000E+00	21	.0000E+00
22	.0000E+00	23	.0000E+00	24	.0000E+00								

DAY OF WEEK = SUNDAY

1	.0000E+00	2	.0000E+00	3	.0000E+00	4	.0000E+00	5	.0000E+00	6	.0000E+00	7	.0000E+00
8	.0000E+00	9	.0000E+00	10	.0000E+00	11	.0000E+00	12	.0000E+00	13	.0000E+00	14	.0000E+00
15	.0000E+00	16	.0000E+00	17	.0000E+00	18	.0000E+00	19	.0000E+00	20	.0000E+00	21	.0000E+00
22	.0000E+00	23	.0000E+00	24	.0000E+00								

SOURCE ID = L0000272 ; SOURCE TYPE = VOLUME :

HOUR	SCALAR	HOUR	SCALAR	HOUR	SCALAR	HOUR	SCALAR	HOUR	SCALAR	HOUR	SCALAR	HOUR	SCALAR
DAY OF WEEK = MONDAY													
1	.0000E+00	2	.0000E+00	3	.0000E+00	4	.0000E+00	5	.0000E+00	6	.0000E+00	7	.0000E+00
8	.1000E+01	9	.1000E+01	10	.1000E+01	11	.1000E+01	12	.1000E+01	13	.1000E+01	14	.1000E+01
15	.1000E+01	16	.0000E+00	17	.0000E+00	18	.0000E+00	19	.0000E+00	20	.0000E+00	21	.0000E+00
22	.0000E+00	23	.0000E+00	24	.0000E+00								
DAY OF WEEK = TUESDAY													
1	.0000E+00	2	.0000E+00	3	.0000E+00	4	.0000E+00	5	.0000E+00	6	.0000E+00	7	.0000E+00
8	.1000E+01	9	.1000E+01	10	.1000E+01	11	.1000E+01	12	.1000E+01	13	.1000E+01	14	.1000E+01
15	.1000E+01	16	.0000E+00	17	.0000E+00	18	.0000E+00	19	.0000E+00	20	.0000E+00	21	.0000E+00
22	.0000E+00	23	.0000E+00	24	.0000E+00								
DAY OF WEEK = WEDNESDY													
1	.0000E+00	2	.0000E+00	3	.0000E+00	4	.0000E+00	5	.0000E+00	6	.0000E+00	7	.0000E+00
8	.1000E+01	9	.1000E+01	10	.1000E+01	11	.1000E+01	12	.1000E+01	13	.1000E+01	14	.1000E+01
15	.1000E+01	16	.0000E+00	17	.0000E+00	18	.0000E+00	19	.0000E+00	20	.0000E+00	21	.0000E+00
22	.0000E+00	23	.0000E+00	24	.0000E+00								
DAY OF WEEK = THURSDAY													
1	.0000E+00	2	.0000E+00	3	.0000E+00	4	.0000E+00	5	.0000E+00	6	.0000E+00	7	.0000E+00
8	.1000E+01	9	.1000E+01	10	.1000E+01	11	.1000E+01	12	.1000E+01	13	.1000E+01	14	.1000E+01
15	.1000E+01	16	.0000E+00	17	.0000E+00	18	.0000E+00	19	.0000E+00	20	.0000E+00	21	.0000E+00
22	.0000E+00	23	.0000E+00	24	.0000E+00								
DAY OF WEEK = FRIDAY													
1	.0000E+00	2	.0000E+00	3	.0000E+00	4	.0000E+00	5	.0000E+00	6	.0000E+00	7	.0000E+00
8	.1000E+01	9	.1000E+01	10	.1000E+01	11	.1000E+01	12	.1000E+01	13	.1000E+01	14	.1000E+01
15	.1000E+01	16	.0000E+00	17	.0000E+00	18	.0000E+00	19	.0000E+00	20	.0000E+00	21	.0000E+00
22	.0000E+00	23	.0000E+00	24	.0000E+00								
DAY OF WEEK = SATURDAY													
1	.0000E+00	2	.0000E+00	3	.0000E+00	4	.0000E+00	5	.0000E+00	6	.0000E+00	7	.0000E+00
8	.0000E+00	9	.0000E+00	10	.0000E+00	11	.0000E+00	12	.0000E+00	13	.0000E+00	14	.0000E+00
15	.0000E+00	16	.0000E+00	17	.0000E+00	18	.0000E+00	19	.0000E+00	20	.0000E+00	21	.0000E+00
22	.0000E+00	23	.0000E+00	24	.0000E+00								
DAY OF WEEK = SUNDAY													
1	.0000E+00	2	.0000E+00	3	.0000E+00	4	.0000E+00	5	.0000E+00	6	.0000E+00	7	.0000E+00
8	.0000E+00	9	.0000E+00	10	.0000E+00	11	.0000E+00	12	.0000E+00	13	.0000E+00	14	.0000E+00
15	.0000E+00	16	.0000E+00	17	.0000E+00	18	.0000E+00	19	.0000E+00	20	.0000E+00	21	.0000E+00
22	.0000E+00	23	.0000E+00	24	.0000E+00								

(HRDOW7) *

SOURCE ID = L0000273 ; SOURCE TYPE = VOLUME :
HOUR SCALAR HOUR SCALAR HOUR SCALAR HOUR SCALAR HOUR SCALAR HOUR SCALAR HOUR SCALAR HOUR SCALAR

DAY OF WEEK = MONDAY

1	.0000E+00	2	.0000E+00	3	.0000E+00	4	.0000E+00	5	.0000E+00	6	.0000E+00	7	.0000E+00	8	.1000E+01
9	.1000E+01	10	.1000E+01	11	.1000E+01	12	.1000E+01	13	.1000E+01	14	.1000E+01	15	.1000E+01	16	.0000E+00
17	.0000E+00	18	.0000E+00	19	.0000E+00	20	.0000E+00	21	.0000E+00	22	.0000E+00	23	.0000E+00	24	.0000E+00

DAY OF WEEK = TUESDAY

1	.0000E+00	2	.0000E+00	3	.0000E+00	4	.0000E+00	5	.0000E+00	6	.0000E+00	7	.0000E+00	8	.1000E+01
9	.1000E+01	10	.1000E+01	11	.1000E+01	12	.1000E+01	13	.1000E+01	14	.1000E+01	15	.1000E+01	16	.0000E+00
17	.0000E+00	18	.0000E+00	19	.0000E+00	20	.0000E+00	21	.0000E+00	22	.0000E+00	23	.0000E+00	24	.0000E+00

DAY OF WEEK = WEDNESDY

1	.0000E+00	2	.0000E+00	3	.0000E+00	4	.0000E+00	5	.0000E+00	6	.0000E+00	7	.0000E+00	8	.1000E+01
9	.1000E+01	10	.1000E+01	11	.1000E+01	12	.1000E+01	13	.1000E+01	14	.1000E+01	15	.1000E+01	16	.0000E+00
17	.0000E+00	18	.0000E+00	19	.0000E+00	20	.0000E+00	21	.0000E+00	22	.0000E+00	23	.0000E+00	24	.0000E+00

DAY OF WEEK = THURSDAY

1	.0000E+00	2	.0000E+00	3	.0000E+00	4	.0000E+00	5	.0000E+00	6	.0000E+00	7	.0000E+00	8	.1000E+01
9	.1000E+01	10	.1000E+01	11	.1000E+01	12	.1000E+01	13	.1000E+01	14	.1000E+01	15	.1000E+01	16	.0000E+00
17	.0000E+00	18	.0000E+00	19	.0000E+00	20	.0000E+00	21	.0000E+00	22	.0000E+00	23	.0000E+00	24	.0000E+00

DAY OF WEEK = FRIDAY

1	.0000E+00	2	.0000E+00	3	.0000E+00	4	.0000E+00	5	.0000E+00	6	.0000E+00	7	.0000E+00	8	.1000E+01
9	.1000E+01	10	.1000E+01	11	.1000E+01	12	.1000E+01	13	.1000E+01	14	.1000E+01	15	.1000E+01	16	.0000E+00
17	.0000E+00	18	.0000E+00	19	.0000E+00	20	.0000E+00	21	.0000E+00	22	.0000E+00	23	.0000E+00	24	.0000E+00

DAY OF WEEK = SATURDAY

1	.0000E+00	2	.0000E+00	3	.0000E+00	4	.0000E+00	5	.0000E+00	6	.0000E+00	7	.0000E+00	8	.0000E+00
9	.0000E+00	10	.0000E+00	11	.0000E+00	12	.0000E+00	13	.0000E+00	14	.0000E+00	15	.0000E+00	16	.0000E+00
17	.0000E+00	18	.0000E+00	19	.0000E+00	20	.0000E+00	21	.0000E+00	22	.0000E+00	23	.0000E+00	24	.0000E+00

DAY OF WEEK = SUNDAY

1	.0000E+00	2	.0000E+00	3	.0000E+00	4	.0000E+00	5	.0000E+00	6	.0000E+00	7	.0000E+00	8	.0000E+00
9	.0000E+00	10	.0000E+00	11	.0000E+00	12	.0000E+00	13	.0000E+00	14	.0000E+00	15	.0000E+00	16	.0000E+00
17	.0000E+00	18	.0000E+00	19	.0000E+00	20	.0000E+00	21	.0000E+00	22	.0000E+00	23	.0000E+00	24	.0000E+00

* SOURCE EMISSION RATE SCALARS WHICH VARY DIURNALLY AND BY DAY OF WEEK
(HRDOW7) *

SOURCE ID = L0000274 ; SOURCE TYPE = VOLUME :

HOUR SCALAR HOUR SCALAR HOUR SCALAR HOUR SCALAR HOUR SCALAR HOUR SCALAR HOUR SCALAR HOUR SCALAR

DAY OF WEEK = MONDAY

1 .0000E+00 2 .0000E+00 3 .0000E+00 4 .0000E+00 5 .0000E+00 6 .0000E+00 7 .0000E+00 8 .1000E+01

9 .1000E+01 10 .1000E+01 11 .1000E+01 12 .1000E+01 13 .1000E+01 14 .1000E+01 15 .1000E+01 16 .0000E+00

17 .0000E+00 18 .0000E+00 19 .0000E+00 20 .0000E+00 21 .0000E+00 22 .0000E+00 23 .0000E+00 24 .0000E+00

DAY OF WEEK = TUESDAY

1 .0000E+00 2 .0000E+00 3 .0000E+00 4 .0000E+00 5 .0000E+00 6 .0000E+00 7 .0000E+00 8 .1000E+01

9 .1000E+01 10 .1000E+01 11 .1000E+01 12 .1000E+01 13 .1000E+01 14 .1000E+01 15 .1000E+01 16 .0000E+00

17 .0000E+00 18 .0000E+00 19 .0000E+00 20 .0000E+00 21 .0000E+00 22 .0000E+00 23 .0000E+00 24 .0000E+00

DAY OF WEEK = WEDNESDY

1 .0000E+00 2 .0000E+00 3 .0000E+00 4 .0000E+00 5 .0000E+00 6 .0000E+00 7 .0000E+00 8 .1000E+01

9 .1000E+01 10 .1000E+01 11 .1000E+01 12 .1000E+01 13 .1000E+01 14 .1000E+01 15 .1000E+01 16 .0000E+00

17 .0000E+00 18 .0000E+00 19 .0000E+00 20 .0000E+00 21 .0000E+00 22 .0000E+00 23 .0000E+00 24 .0000E+00

DAY OF WEEK = THURSDAY

1 .0000E+00 2 .0000E+00 3 .0000E+00 4 .0000E+00 5 .0000E+00 6 .0000E+00 7 .0000E+00 8 .1000E+01

9 .1000E+01 10 .1000E+01 11 .1000E+01 12 .1000E+01 13 .1000E+01 14 .1000E+01 15 .1000E+01 16 .0000E+00

17 .0000E+00 18 .0000E+00 19 .0000E+00 20 .0000E+00 21 .0000E+00 22 .0000E+00 23 .0000E+00 24 .0000E+00

DAY OF WEEK = FRIDAY

1 .0000E+00 2 .0000E+00 3 .0000E+00 4 .0000E+00 5 .0000E+00 6 .0000E+00 7 .0000E+00 8 .1000E+01

9 .1000E+01 10 .1000E+01 11 .1000E+01 12 .1000E+01 13 .1000E+01 14 .1000E+01 15 .1000E+01 16 .0000E+00

17 .0000E+00 18 .0000E+00 19 .0000E+00 20 .0000E+00 21 .0000E+00 22 .0000E+00 23 .0000E+00 24 .0000E+00

DAY OF WEEK = SATURDAY

1 .0000E+00 2 .0000E+00 3 .0000E+00 4 .0000E+00 5 .0000E+00 6 .0000E+00 7 .0000E+00 8 .0000E+00

9 .0000E+00 10 .0000E+00 11 .0000E+00 12 .0000E+00 13 .0000E+00 14 .0000E+00 15 .0000E+00 16 .0000E+00

17 .0000E+00 18 .0000E+00 19 .0000E+00 20 .0000E+00 21 .0000E+00 22 .0000E+00 23 .0000E+00 24 .0000E+00

DAY OF WEEK = SUNDAY

1 .0000E+00 2 .0000E+00 3 .0000E+00 4 .0000E+00 5 .0000E+00 6 .0000E+00 7 .0000E+00 8 .0000E+00

9 .0000E+00 10 .0000E+00 11 .0000E+00 12 .0000E+00 13 .0000E+00 14 .0000E+00 15 .0000E+00 16 .0000E+00

17 .0000E+00 18 .0000E+00 19 .0000E+00 20 .0000E+00 21 .0000E+00 22 .0000E+00 23 .0000E+00 24 .0000E+00

* SOURCE EMISSION RATE SCALARS WHICH VARY DIURNALLY AND BY DAY OF WEEK (HRDOW7) *

SOURCE ID = L0000275 ; SOURCE TYPE = VOLUME :

HOUR SCALAR HOUR SCALAR HOUR SCALAR HOUR SCALAR HOUR SCALAR HOUR SCALAR HOUR SCALAR HOUR SCALAR

- - - -

HOUR SCALAR HOUR SCALAR HOUR SCALAR HOUR SCALAR HOUR SCALAR HOUR SCALAR HOUR SCALAR HOUR SCALAR

DAY OF WEEK = MONDAY

1 .0000E+00 2 .0000E+00 3 .0000E+00 4 .0000E+00 5 .0000E+00 6 .0000E+00 7 .0000E+00 8 .1000E+01
9 .1000E+01 10 .1000E+01 11 .1000E+01 12 .1000E+01 13 .1000E+01 14 .1000E+01 15 .1000E+01 16 .0000E+00
17 .0000E+00 18 .0000E+00 19 .0000E+00 20 .0000E+00 21 .0000E+00 22 .0000E+00 23 .0000E+00 24 .0000E+00

DAY OF WEEK = TUESDAY

1 .0000E+00 2 .0000E+00 3 .0000E+00 4 .0000E+00 5 .0000E+00 6 .0000E+00 7 .0000E+00 8 .1000E+01
9 .1000E+01 10 .1000E+01 11 .1000E+01 12 .1000E+01 13 .1000E+01 14 .1000E+01 15 .1000E+01 16 .0000E+00
17 .0000E+00 18 .0000E+00 19 .0000E+00 20 .0000E+00 21 .0000E+00 22 .0000E+00 23 .0000E+00 24 .0000E+00

DAY OF WEEK = WEDNESDY

1 .0000E+00 2 .0000E+00 3 .0000E+00 4 .0000E+00 5 .0000E+00 6 .0000E+00 7 .0000E+00 8 .1000E+01
9 .1000E+01 10 .1000E+01 11 .1000E+01 12 .1000E+01 13 .1000E+01 14 .1000E+01 15 .1000E+01 16 .0000E+00
17 .0000E+00 18 .0000E+00 19 .0000E+00 20 .0000E+00 21 .0000E+00 22 .0000E+00 23 .0000E+00 24 .0000E+00

DAY OF WEEK = THURSDAY

1 .0000E+00 2 .0000E+00 3 .0000E+00 4 .0000E+00 5 .0000E+00 6 .0000E+00 7 .0000E+00 8 .1000E+01
9 .1000E+01 10 .1000E+01 11 .1000E+01 12 .1000E+01 13 .1000E+01 14 .1000E+01 15 .1000E+01 16 .0000E+00
17 .0000E+00 18 .0000E+00 19 .0000E+00 20 .0000E+00 21 .0000E+00 22 .0000E+00 23 .0000E+00 24 .0000E+00

DAY OF WEEK = FRIDAY

1 .0000E+00 2 .0000E+00 3 .0000E+00 4 .0000E+00 5 .0000E+00 6 .0000E+00 7 .0000E+00 8 .1000E+01
9 .1000E+01 10 .1000E+01 11 .1000E+01 12 .1000E+01 13 .1000E+01 14 .1000E+01 15 .1000E+01 16 .0000E+00
17 .0000E+00 18 .0000E+00 19 .0000E+00 20 .0000E+00 21 .0000E+00 22 .0000E+00 23 .0000E+00 24 .0000E+00

DAY OF WEEK = SATURDAY

1 .0000E+00 2 .0000E+00 3 .0000E+00 4 .0000E+00 5 .0000E+00 6 .0000E+00 7 .0000E+00 8 .0000E+00
9 .0000E+00 10 .0000E+00 11 .0000E+00 12 .0000E+00 13 .0000E+00 14 .0000E+00 15 .0000E+00 16 .0000E+00
17 .0000E+00 18 .0000E+00 19 .0000E+00 20 .0000E+00 21 .0000E+00 22 .0000E+00 23 .0000E+00 24 .0000E+00

DAY OF WEEK = SUNDAY

1 .0000E+00 2 .0000E+00 3 .0000E+00 4 .0000E+00 5 .0000E+00 6 .0000E+00 7 .0000E+00 8 .0000E+00
9 .0000E+00 10 .0000E+00 11 .0000E+00 12 .0000E+00 13 .0000E+00 14 .0000E+00 15 .0000E+00 16 .0000E+00
17 .0000E+00 18 .0000E+00 19 .0000E+00 20 .0000E+00 21 .0000E+00 22 .0000E+00 23 .0000E+00 24 .0000E+00

*** MODELOPTs: RegDFAULT CONC ELEV URBAN ADJ_U*

* SOURCE EMISSION RATE SCALARS WHICH VARY DIURNALLY AND BY DAY OF WEEK (HRDOW7) *

SOURCE ID = L0000277 ; SOURCE TYPE = VOLUME :

HOUR SCALAR HOUR SCALAR HOUR SCALAR HOUR SCALAR HOUR SCALAR HOUR

SCALAR HOUR SCALAR HOUR SCALAR
- - - -

- - - -

- - - - - - - - - - - - - - - - - -

DAY OF WEEK = MONDAY

1 .0000E+00 2 .0000E+00 3 .0000E+00 4 .0000E+00 5 .0000E+00 6 .0000E+00 7 .0000E+00 8 .1000E+01
9 .1000E+01 10 .1000E+01 11 .1000E+01 12 .1000E+01 13 .1000E+01 14 .1000E+01 15 .1000E+01 16 .0000E+00
17 .0000E+00 18 .0000E+00 19 .0000E+00 20 .0000E+00 21 .0000E+00 22 .0000E+00 23 .0000E+00 24 .0000E+00

DAY OF WEEK = TUESDAY

1 .0000E+00 2 .0000E+00 3 .0000E+00 4 .0000E+00 5 .0000E+00 6 .0000E+00 7 .0000E+00 8 .1000E+01
9 .1000E+01 10 .1000E+01 11 .1000E+01 12 .1000E+01 13 .1000E+01 14 .1000E+01 15 .1000E+01 16 .0000E+00
17 .0000E+00 18 .0000E+00 19 .0000E+00 20 .0000E+00 21 .0000E+00 22 .0000E+00 23 .0000E+00 24 .0000E+00

DAY OF WEEK = WEDNESDY

1 .0000E+00 2 .0000E+00 3 .0000E+00 4 .0000E+00 5 .0000E+00 6 .0000E+00 7 .0000E+00 8 .1000E+01
9 .1000E+01 10 .1000E+01 11 .1000E+01 12 .1000E+01 13 .1000E+01 14 .1000E+01 15 .1000E+01 16 .0000E+00
17 .0000E+00 18 .0000E+00 19 .0000E+00 20 .0000E+00 21 .0000E+00 22 .0000E+00 23 .0000E+00 24 .0000E+00

DAY OF WEEK = THURSDAY

1 .0000E+00 2 .0000E+00 3 .0000E+00 4 .0000E+00 5 .0000E+00 6 .0000E+00 7 .0000E+00 8 .1000E+01
9 .1000E+01 10 .1000E+01 11 .1000E+01 12 .1000E+01 13 .1000E+01 14 .1000E+01 15 .1000E+01 16 .0000E+00
17 .0000E+00 18 .0000E+00 19 .0000E+00 20 .0000E+00 21 .0000E+00 22 .0000E+00 23 .0000E+00 24 .0000E+00

DAY OF WEEK = FRIDAY

1 .0000E+00 2 .0000E+00 3 .0000E+00 4 .0000E+00 5 .0000E+00 6 .0000E+00 7 .0000E+00 8 .1000E+01
9 .1000E+01 10 .1000E+01 11 .1000E+01 12 .1000E+01 13 .1000E+01 14 .1000E+01 15 .1000E+01 16 .0000E+00
17 .0000E+00 18 .0000E+00 19 .0000E+00 20 .0000E+00 21 .0000E+00 22 .0000E+00 23 .0000E+00 24 .0000E+00

DAY OF WEEK = SATURDAY

1 .0000E+00 2 .0000E+00 3 .0000E+00 4 .0000E+00 5 .0000E+00 6 .0000E+00 7 .0000E+00 8 .0000E+00
9 .0000E+00 10 .0000E+00 11 .0000E+00 12 .0000E+00 13 .0000E+00 14 .0000E+00 15 .0000E+00 16 .0000E+00
17 .0000E+00 18 .0000E+00 19 .0000E+00 20 .0000E+00 21 .0000E+00 22 .0000E+00 23 .0000E+00 24 .0000E+00

DAY OF WEEK = SUNDAY

1 .0000E+00 2 .0000E+00 3 .0000E+00 4 .0000E+00 5 .0000E+00 6 .0000E+00 7 .0000E+00 8 .0000E+00
9 .0000E+00 10 .0000E+00 11 .0000E+00 12 .0000E+00 13 .0000E+00 14 .0000E+00 15 .0000E+00 16 .0000E+00
17 .0000E+00 18 .0000E+00 19 .0000E+00 20 .0000E+00 21 .0000E+00 22 .0000E+00 23 .0000E+00 24 .0000E+00

*** MODELOPTs: RegDFAULT CONC ELEV URBAN ADJ_U*

* SOURCE EMISSION RATE SCALARS WHICH VARY DIURNALLY AND BY DAY OF WEEK (HRDOW7) *

SOURCE ID = L0000280 ; SOURCE TYPE = VOLUME :

HOUR SCALAR HOUR SCALAR HOUR SCALAR HOUR SCALAR HOUR SCALAR HOUR SCALAR HOUR SCALAR

- - - - - - - - - - - - - - - - -

DAY OF WEEK = MONDAY

1 .0000E+00 2 .0000E+00 3 .0000E+00 4 .0000E+00 5 .0000E+00 6 .0000E+00 7 .0000E+00 8 .1000E+01
9 .1000E+01 10 .1000E+01 11 .1000E+01 12 .1000E+01 13 .1000E+01 14 .1000E+01 15 .1000E+01 16 .0000E+00
17 .0000E+00 18 .0000E+00 19 .0000E+00 20 .0000E+00 21 .0000E+00 22 .0000E+00 23 .0000E+00 24 .0000E+00

DAY OF WEEK = TUESDAY

1 .0000E+00 2 .0000E+00 3 .0000E+00 4 .0000E+00 5 .0000E+00 6 .0000E+00 7 .0000E+00 8 .1000E+01
9 .1000E+01 10 .1000E+01 11 .1000E+01 12 .1000E+01 13 .1000E+01 14 .1000E+01 15 .1000E+01 16 .0000E+00
17 .0000E+00 18 .0000E+00 19 .0000E+00 20 .0000E+00 21 .0000E+00 22 .0000E+00 23 .0000E+00 24 .0000E+00

DAY OF WEEK = WEDNESDY

1 .0000E+00 2 .0000E+00 3 .0000E+00 4 .0000E+00 5 .0000E+00 6 .0000E+00 7 .0000E+00 8 .1000E+01
9 .1000E+01 10 .1000E+01 11 .1000E+01 12 .1000E+01 13 .1000E+01 14 .1000E+01 15 .1000E+01 16 .0000E+00
17 .0000E+00 18 .0000E+00 19 .0000E+00 20 .0000E+00 21 .0000E+00 22 .0000E+00 23 .0000E+00 24 .0000E+00

DAY OF WEEK = THURSDAY

1 .0000E+00 2 .0000E+00 3 .0000E+00 4 .0000E+00 5 .0000E+00 6 .0000E+00 7 .0000E+00 8 .1000E+01
9 .1000E+01 10 .1000E+01 11 .1000E+01 12 .1000E+01 13 .1000E+01 14 .1000E+01 15 .1000E+01 16 .0000E+00
17 .0000E+00 18 .0000E+00 19 .0000E+00 20 .0000E+00 21 .0000E+00 22 .0000E+00 23 .0000E+00 24 .0000E+00

DAY OF WEEK = FRIDAY

1 .0000E+00 2 .0000E+00 3 .0000E+00 4 .0000E+00 5 .0000E+00 6 .0000E+00 7 .0000E+00 8 .1000E+01
9 .1000E+01 10 .1000E+01 11 .1000E+01 12 .1000E+01 13 .1000E+01 14 .1000E+01 15 .1000E+01 16 .0000E+00
17 .0000E+00 18 .0000E+00 19 .0000E+00 20 .0000E+00 21 .0000E+00 22 .0000E+00 23 .0000E+00 24 .0000E+00

DAY OF WEEK = SATURDAY

1 .0000E+00 2 .0000E+00 3 .0000E+00 4 .0000E+00 5 .0000E+00 6 .0000E+00 7 .0000E+00 8 .0000E+00
9 .0000E+00 10 .0000E+00 11 .0000E+00 12 .0000E+00 13 .0000E+00 14 .0000E+00 15 .0000E+00 16 .0000E+00
17 .0000E+00 18 .0000E+00 19 .0000E+00 20 .0000E+00 21 .0000E+00 22 .0000E+00 23 .0000E+00 24 .0000E+00

DAY OF WEEK = SUNDAY

1 .0000E+00 2 .0000E+00 3 .0000E+00 4 .0000E+00 5 .0000E+00 6 .0000E+00 7 .0000E+00 8 .0000E+00
9 .0000E+00 10 .0000E+00 11 .0000E+00 12 .0000E+00 13 .0000E+00 14 .0000E+00 15 .0000E+00 16 .0000E+00
17 .0000E+00 18 .0000E+00 19 .0000E+00 20 .0000E+00 21 .0000E+00 22 .0000E+00 23 .0000E+00 24 .0000E+00

*** MODELOPTs: RegDFAULT CONC ELEV URBAN ADJ_U*

* SOURCE EMISSION RATE SCALARS WHICH VARY DIURNALLY AND BY DAY OF WEEK (HRDOW7) *

SOURCE ID = L0000281 ; SOURCE TYPE = VOLUME :

HOUR SCALAR HOUR SCALAR HOUR SCALAR HOUR SCALAR HOUR SCALAR HOUR SCALAR HOUR SCALAR

- - - -

1 .0000E+00 2 .0000E+00 3 .0000E+00 4 .0000E+00 5 .0000E+00 6
.0000E+00 7 .0000E+00 8 .1000E+01
9 .1000E+01 10 .1000E+01 11 .1000E+01 12 .1000E+01 13 .1000E+01 14
.1000E+01 15 .1000E+01 16 .0000E+00
17 .0000E+00 18 .0000E+00 19 .0000E+00 20 .0000E+00 21 .0000E+00 22
.0000E+00 23 .0000E+00 24 .0000E+00

DAY OF WEEK = TUESDAY

1 .0000E+00 2 .0000E+00 3 .0000E+00 4 .0000E+00 5 .0000E+00 6
.0000E+00 7 .0000E+00 8 .1000E+01
9 .1000E+01 10 .1000E+01 11 .1000E+01 12 .1000E+01 13 .1000E+01 14
.1000E+01 15 .1000E+01 16 .0000E+00
17 .0000E+00 18 .0000E+00 19 .0000E+00 20 .0000E+00 21 .0000E+00 22
.0000E+00 23 .0000E+00 24 .0000E+00

DAY OF WEEK = WEDNESDY

1 .0000E+00 2 .0000E+00 3 .0000E+00 4 .0000E+00 5 .0000E+00 6
.0000E+00 7 .0000E+00 8 .1000E+01
9 .1000E+01 10 .1000E+01 11 .1000E+01 12 .1000E+01 13 .1000E+01 14
.1000E+01 15 .1000E+01 16 .0000E+00
17 .0000E+00 18 .0000E+00 19 .0000E+00 20 .0000E+00 21 .0000E+00 22
.0000E+00 23 .0000E+00 24 .0000E+00

DAY OF WEEK = THURSDAY

1 .0000E+00 2 .0000E+00 3 .0000E+00 4 .0000E+00 5 .0000E+00 6
.0000E+00 7 .0000E+00 8 .1000E+01
9 .1000E+01 10 .1000E+01 11 .1000E+01 12 .1000E+01 13 .1000E+01 14
.1000E+01 15 .1000E+01 16 .0000E+00
17 .0000E+00 18 .0000E+00 19 .0000E+00 20 .0000E+00 21 .0000E+00 22
.0000E+00 23 .0000E+00 24 .0000E+00

DAY OF WEEK = FRIDAY

1 .0000E+00 2 .0000E+00 3 .0000E+00 4 .0000E+00 5 .0000E+00 6
.0000E+00 7 .0000E+00 8 .1000E+01
9 .1000E+01 10 .1000E+01 11 .1000E+01 12 .1000E+01 13 .1000E+01 14
.1000E+01 15 .1000E+01 16 .0000E+00
17 .0000E+00 18 .0000E+00 19 .0000E+00 20 .0000E+00 21 .0000E+00 22
.0000E+00 23 .0000E+00 24 .0000E+00

DAY OF WEEK = SATURDAY

1 .0000E+00 2 .0000E+00 3 .0000E+00 4 .0000E+00 5 .0000E+00 6
.0000E+00 7 .0000E+00 8 .0000E+00
9 .0000E+00 10 .0000E+00 11 .0000E+00 12 .0000E+00 13 .0000E+00 14
.0000E+00 15 .0000E+00 16 .0000E+00
17 .0000E+00 18 .0000E+00 19 .0000E+00 20 .0000E+00 21 .0000E+00 22
.0000E+00 23 .0000E+00 24 .0000E+00

DAY OF WEEK = SUNDAY

1 .0000E+00 2 .0000E+00 3 .0000E+00 4 .0000E+00 5 .0000E+00 6
.0000E+00 7 .0000E+00 8 .0000E+00
9 .0000E+00 10 .0000E+00 11 .0000E+00 12 .0000E+00 13 .0000E+00 14
.0000E+00 15 .0000E+00 16 .0000E+00
17 .0000E+00 18 .0000E+00 19 .0000E+00 20 .0000E+00 21 .0000E+00 22
.0000E+00 23 .0000E+00 24 .0000E+00

* SOURCE EMISSION RATE SCALARS WHICH VARY DIURNALLY AND BY DAY OF WEEK (HRDOW7) *

SOURCE ID = L0000282 ; SOURCE TYPE = VOLUME :

HOUR	SCALAR	HOUR	SCALAR	HOUR	SCALAR	HOUR	SCALAR	HOUR	SCALAR	HOUR	SCALAR	HOUR	SCALAR

DAY OF WEEK = MONDAY

1 .0000E+00 2 .0000E+00 3 .0000E+00 4 .0000E+00 5 .0000E+00 6

.0000E+00 7 .0000E+00 8 .1000E+01
9 .1000E+01 10 .1000E+01 11 .1000E+01 12 .1000E+01 13 .1000E+01 14
.1000E+01 15 .1000E+01 16 .0000E+00
17 .0000E+00 18 .0000E+00 19 .0000E+00 20 .0000E+00 21 .0000E+00 22
.0000E+00 23 .0000E+00 24 .0000E+00

DAY OF WEEK = TUESDAY

1 .0000E+00 2 .0000E+00 3 .0000E+00 4 .0000E+00 5 .0000E+00 6
.0000E+00 7 .0000E+00 8 .1000E+01
9 .1000E+01 10 .1000E+01 11 .1000E+01 12 .1000E+01 13 .1000E+01 14
.1000E+01 15 .1000E+01 16 .0000E+00
17 .0000E+00 18 .0000E+00 19 .0000E+00 20 .0000E+00 21 .0000E+00 22
.0000E+00 23 .0000E+00 24 .0000E+00

DAY OF WEEK = WEDNESDY

1 .0000E+00 2 .0000E+00 3 .0000E+00 4 .0000E+00 5 .0000E+00 6
.0000E+00 7 .0000E+00 8 .1000E+01
9 .1000E+01 10 .1000E+01 11 .1000E+01 12 .1000E+01 13 .1000E+01 14
.1000E+01 15 .1000E+01 16 .0000E+00
17 .0000E+00 18 .0000E+00 19 .0000E+00 20 .0000E+00 21 .0000E+00 22
.0000E+00 23 .0000E+00 24 .0000E+00

DAY OF WEEK = THURSDAY

1 .0000E+00 2 .0000E+00 3 .0000E+00 4 .0000E+00 5 .0000E+00 6
.0000E+00 7 .0000E+00 8 .1000E+01
9 .1000E+01 10 .1000E+01 11 .1000E+01 12 .1000E+01 13 .1000E+01 14
.1000E+01 15 .1000E+01 16 .0000E+00
17 .0000E+00 18 .0000E+00 19 .0000E+00 20 .0000E+00 21 .0000E+00 22
.0000E+00 23 .0000E+00 24 .0000E+00

DAY OF WEEK = FRIDAY

1 .0000E+00 2 .0000E+00 3 .0000E+00 4 .0000E+00 5 .0000E+00 6
.0000E+00 7 .0000E+00 8 .1000E+01
9 .1000E+01 10 .1000E+01 11 .1000E+01 12 .1000E+01 13 .1000E+01 14
.1000E+01 15 .1000E+01 16 .0000E+00
17 .0000E+00 18 .0000E+00 19 .0000E+00 20 .0000E+00 21 .0000E+00 22
.0000E+00 23 .0000E+00 24 .0000E+00

DAY OF WEEK = SATURDAY

1 .0000E+00 2 .0000E+00 3 .0000E+00 4 .0000E+00 5 .0000E+00 6
.0000E+00 7 .0000E+00 8 .0000E+00
9 .0000E+00 10 .0000E+00 11 .0000E+00 12 .0000E+00 13 .0000E+00 14
.0000E+00 15 .0000E+00 16 .0000E+00
17 .0000E+00 18 .0000E+00 19 .0000E+00 20 .0000E+00 21 .0000E+00 22
.0000E+00 23 .0000E+00 24 .0000E+00

DAY OF WEEK = SUNDAY

1 .0000E+00 2 .0000E+00 3 .0000E+00 4 .0000E+00 5 .0000E+00 6
.0000E+00 7 .0000E+00 8 .0000E+00
9 .0000E+00 10 .0000E+00 11 .0000E+00 12 .0000E+00 13 .0000E+00 14
.0000E+00 15 .0000E+00 16 .0000E+00
17 .0000E+00 18 .0000E+00 19 .0000E+00 20 .0000E+00 21 .0000E+00 22
.0000E+00 23 .0000E+00 24 .0000E+00

*** MODELOPTs: RegDFAULT CONC ELEV URBAN ADJ_U*

* SOURCE EMISSION RATE SCALARS WHICH VARY DIURNALLY AND BY DAY OF WEEK (HRDOW7) *

SOURCE ID = L0000283 ; SOURCE TYPE = VOLUME :

HOUR	SCALAR	HOUR	SCALAR	HOUR	SCALAR	HOUR	SCALAR	HOUR	SCALAR	HOUR	SCALAR	HOUR	SCALAR

DAY OF WEEK = MONDAY

1 .0000E+00 2 .0000E+00 3 .0000E+00 4 .0000E+00 5 .0000E+00 6
.0000E+00 7 .0000E+00 8 .1000E+01

```
   9  .1000E+01   10  .1000E+01   11  .1000E+01   12  .1000E+01   13  .1000E+01   14
   .1000E+01   15  .1000E+01   16  .0000E+00
  17  .0000E+00   18  .0000E+00   19  .0000E+00   20  .0000E+00   21  .0000E+00   22
   .0000E+00   23  .0000E+00   24  .0000E+00
                                          DAY OF WEEK = TUESDAY
   1  .0000E+00    2  .0000E+00    3  .0000E+00    4  .0000E+00    5  .0000E+00    6
   .0000E+00    7  .0000E+00    8  .1000E+01
   9  .1000E+01   10  .1000E+01   11  .1000E+01   12  .1000E+01   13  .1000E+01   14
   .1000E+01   15  .1000E+01   16  .0000E+00
  17  .0000E+00   18  .0000E+00   19  .0000E+00   20  .0000E+00   21  .0000E+00   22
   .0000E+00   23  .0000E+00   24  .0000E+00
                                          DAY OF WEEK = WEDNESDY
   1  .0000E+00    2  .0000E+00    3  .0000E+00    4  .0000E+00    5  .0000E+00    6
   .0000E+00    7  .0000E+00    8  .1000E+01
   9  .1000E+01   10  .1000E+01   11  .1000E+01   12  .1000E+01   13  .1000E+01   14
   .1000E+01   15  .1000E+01   16  .0000E+00
  17  .0000E+00   18  .0000E+00   19  .0000E+00   20  .0000E+00   21  .0000E+00   22
   .0000E+00   23  .0000E+00   24  .0000E+00
                                          DAY OF WEEK = THURSDAY
   1  .0000E+00    2  .0000E+00    3  .0000E+00    4  .0000E+00    5  .0000E+00    6
   .0000E+00    7  .0000E+00    8  .1000E+01
   9  .1000E+01   10  .1000E+01   11  .1000E+01   12  .1000E+01   13  .1000E+01   14
   .1000E+01   15  .1000E+01   16  .0000E+00
  17  .0000E+00   18  .0000E+00   19  .0000E+00   20  .0000E+00   21  .0000E+00   22
   .0000E+00   23  .0000E+00   24  .0000E+00
                                          DAY OF WEEK = FRIDAY
   1  .0000E+00    2  .0000E+00    3  .0000E+00    4  .0000E+00    5  .0000E+00    6
   .0000E+00    7  .0000E+00    8  .1000E+01
   9  .1000E+01   10  .1000E+01   11  .1000E+01   12  .1000E+01   13  .1000E+01   14
   .1000E+01   15  .1000E+01   16  .0000E+00
  17  .0000E+00   18  .0000E+00   19  .0000E+00   20  .0000E+00   21  .0000E+00   22
   .0000E+00   23  .0000E+00   24  .0000E+00
                                          DAY OF WEEK = SATURDAY
   1  .0000E+00    2  .0000E+00    3  .0000E+00    4  .0000E+00    5  .0000E+00    6
   .0000E+00    7  .0000E+00    8  .0000E+00
   9  .0000E+00   10  .0000E+00   11  .0000E+00   12  .0000E+00   13  .0000E+00   14
   .0000E+00   15  .0000E+00   16  .0000E+00
  17  .0000E+00   18  .0000E+00   19  .0000E+00   20  .0000E+00   21  .0000E+00   22
   .0000E+00   23  .0000E+00   24  .0000E+00
                                          DAY OF WEEK = SUNDAY
   1  .0000E+00    2  .0000E+00    3  .0000E+00    4  .0000E+00    5  .0000E+00    6
   .0000E+00    7  .0000E+00    8  .0000E+00
   9  .0000E+00   10  .0000E+00   11  .0000E+00   12  .0000E+00   13  .0000E+00   14
   .0000E+00   15  .0000E+00   16  .0000E+00
  17  .0000E+00   18  .0000E+00   19  .0000E+00   20  .0000E+00   21  .0000E+00   22
   .0000E+00   23  .0000E+00   24  .0000E+00
FF *** AERMOD - VERSION 21112  ***   *** C:\Lakes\AERMOD View\13445 CONS HRA\13445 CONS
HRA.isc               ***        03/11/24
 *** AERMET - VERSION  16216 ***
 ***                                                                    ***       15:09:37

                      PAGE 312
 *** MODELOPTs:    RegDFAULT  CONC  ELEV  URBAN  ADJ_U*

                   * SOURCE EMISSION RATE SCALARS WHICH VARY DIURNALLY AND BY DAY OF WEEK
                   (HRDOW7) *

 SOURCE ID = L0000284     ; SOURCE TYPE = VOLUME   :
  HOUR   SCALAR   HOUR   SCALAR   HOUR   SCALAR   HOUR   SCALAR   HOUR   SCALAR   HOUR
  SCALAR   HOUR   SCALAR   HOUR   SCALAR
- - - - - - - - - - - - - - - - - - - - - - - - - - - - - - - - - - - - - - - - - - - - - -
 - - - - - - - - - - - - - - - - - -
                                          DAY OF WEEK = MONDAY
   1  .0000E+00    2  .0000E+00    3  .0000E+00    4  .0000E+00    5  .0000E+00    6
   .0000E+00    7  .0000E+00    8  .1000E+01
   9  .1000E+01   10  .1000E+01   11  .1000E+01   12  .1000E+01   13  .1000E+01   14
```

.1000E+01 15 .1000E+01 16 .0000E+00
17 .0000E+00 18 .0000E+00 19 .0000E+00 20 .0000E+00 21 .0000E+00 22
.0000E+00 23 .0000E+00 24 .0000E+00

DAY OF WEEK = TUESDAY

1 .0000E+00 2 .0000E+00 3 .0000E+00 4 .0000E+00 5 .0000E+00 6
.0000E+00 7 .0000E+00 8 .1000E+01
9 .1000E+01 10 .1000E+01 11 .1000E+01 12 .1000E+01 13 .1000E+01 14
.1000E+01 15 .1000E+01 16 .0000E+00
17 .0000E+00 18 .0000E+00 19 .0000E+00 20 .0000E+00 21 .0000E+00 22
.0000E+00 23 .0000E+00 24 .0000E+00

DAY OF WEEK = WEDNESDY

1 .0000E+00 2 .0000E+00 3 .0000E+00 4 .0000E+00 5 .0000E+00 6
.0000E+00 7 .0000E+00 8 .1000E+01
9 .1000E+01 10 .1000E+01 11 .1000E+01 12 .1000E+01 13 .1000E+01 14
.1000E+01 15 .1000E+01 16 .0000E+00
17 .0000E+00 18 .0000E+00 19 .0000E+00 20 .0000E+00 21 .0000E+00 22
.0000E+00 23 .0000E+00 24 .0000E+00

DAY OF WEEK = THURSDAY

1 .0000E+00 2 .0000E+00 3 .0000E+00 4 .0000E+00 5 .0000E+00 6
.0000E+00 7 .0000E+00 8 .1000E+01
9 .1000E+01 10 .1000E+01 11 .1000E+01 12 .1000E+01 13 .1000E+01 14
.1000E+01 15 .1000E+01 16 .0000E+00
17 .0000E+00 18 .0000E+00 19 .0000E+00 20 .0000E+00 21 .0000E+00 22
.0000E+00 23 .0000E+00 24 .0000E+00

DAY OF WEEK = FRIDAY

1 .0000E+00 2 .0000E+00 3 .0000E+00 4 .0000E+00 5 .0000E+00 6
.0000E+00 7 .0000E+00 8 .1000E+01
9 .1000E+01 10 .1000E+01 11 .1000E+01 12 .1000E+01 13 .1000E+01 14
.1000E+01 15 .1000E+01 16 .0000E+00
17 .0000E+00 18 .0000E+00 19 .0000E+00 20 .0000E+00 21 .0000E+00 22
.0000E+00 23 .0000E+00 24 .0000E+00

DAY OF WEEK = SATURDAY

1 .0000E+00 2 .0000E+00 3 .0000E+00 4 .0000E+00 5 .0000E+00 6
.0000E+00 7 .0000E+00 8 .0000E+00
9 .0000E+00 10 .0000E+00 11 .0000E+00 12 .0000E+00 13 .0000E+00 14
.0000E+00 15 .0000E+00 16 .0000E+00
17 .0000E+00 18 .0000E+00 19 .0000E+00 20 .0000E+00 21 .0000E+00 22
.0000E+00 23 .0000E+00 24 .0000E+00

DAY OF WEEK = SUNDAY

1 .0000E+00 2 .0000E+00 3 .0000E+00 4 .0000E+00 5 .0000E+00 6
.0000E+00 7 .0000E+00 8 .0000E+00
9 .0000E+00 10 .0000E+00 11 .0000E+00 12 .0000E+00 13 .0000E+00 14
.0000E+00 15 .0000E+00 16 .0000E+00
17 .0000E+00 18 .0000E+00 19 .0000E+00 20 .0000E+00 21 .0000E+00 22
.0000E+00 23 .0000E+00 24 .0000E+00

*** MODELOPTs: RegDFAULT CONC ELEV URBAN ADJ_U*

* SOURCE EMISSION RATE SCALARS WHICH VARY DIURNALLY AND BY DAY OF WEEK (HRDOW7) *

SOURCE ID = L0000285 ; SOURCE TYPE = VOLUME :

HOUR SCALAR HOUR SCALAR HOUR SCALAR HOUR SCALAR HOUR SCALAR HOUR SCALAR HOUR SCALAR HOUR SCALAR

- - - -

*** MODELOPTs: RegDFAULT CONC ELEV URBAN ADJ_U*

* SOURCE EMISSION RATE SCALARS WHICH VARY DIURNALLY AND BY DAY OF WEEK (HRDOW7) *

SOURCE ID = L0000286 ; SOURCE TYPE = VOLUME :

HOUR	SCALAR	HOUR	SCALAR	HOUR	SCALAR	HOUR	SCALAR	HOUR	SCALAR	HOUR	SCALAR	HOUR	SCALAR	HOUR	SCALAR

DAY OF WEEK = MONDAY

1	.0000E+00	2	.0000E+00	3	.0000E+00	4	.0000E+00	5	.0000E+00	6	.0000E+00	7	.0000E+00	8	.1000E+01
9	.1000E+01	10	.1000E+01	11	.1000E+01	12	.1000E+01	13	.1000E+01	14	.1000E+01	15	.1000E+01	16	.0000E+00
17	.0000E+00	18	.0000E+00	19	.0000E+00	20	.0000E+00	21	.0000E+00	22	.0000E+00	23	.0000E+00	24	.0000E+00

DAY OF WEEK = TUESDAY

1	.0000E+00	2	.0000E+00	3	.0000E+00	4	.0000E+00	5	.0000E+00	6	.0000E+00	7	.0000E+00	8	.1000E+01
9	.1000E+01	10	.1000E+01	11	.1000E+01	12	.1000E+01	13	.1000E+01	14	.1000E+01	15	.1000E+01	16	.0000E+00
17	.0000E+00	18	.0000E+00	19	.0000E+00	20	.0000E+00	21	.0000E+00	22	.0000E+00	23	.0000E+00	24	.0000E+00

DAY OF WEEK = WEDNESDY

1	.0000E+00	2	.0000E+00	3	.0000E+00	4	.0000E+00	5	.0000E+00	6	.0000E+00	7	.0000E+00	8	.1000E+01
9	.1000E+01	10	.1000E+01	11	.1000E+01	12	.1000E+01	13	.1000E+01	14	.1000E+01	15	.1000E+01	16	.0000E+00
17	.0000E+00	18	.0000E+00	19	.0000E+00	20	.0000E+00	21	.0000E+00	22	.0000E+00	23	.0000E+00	24	.0000E+00

DAY OF WEEK = THURSDAY

1	.0000E+00	2	.0000E+00	3	.0000E+00	4	.0000E+00	5	.0000E+00	6	.0000E+00	7	.0000E+00	8	.1000E+01
9	.1000E+01	10	.1000E+01	11	.1000E+01	12	.1000E+01	13	.1000E+01	14	.1000E+01	15	.1000E+01	16	.0000E+00
17	.0000E+00	18	.0000E+00	19	.0000E+00	20	.0000E+00	21	.0000E+00	22	.0000E+00	23	.0000E+00	24	.0000E+00

DAY OF WEEK = FRIDAY

1	.0000E+00	2	.0000E+00	3	.0000E+00	4	.0000E+00	5	.0000E+00	6	.0000E+00	7	.0000E+00	8	.1000E+01
9	.1000E+01	10	.1000E+01	11	.1000E+01	12	.1000E+01	13	.1000E+01	14	.1000E+01	15	.1000E+01	16	.0000E+00
17	.0000E+00	18	.0000E+00	19	.0000E+00	20	.0000E+00	21	.0000E+00	22	.0000E+00	23	.0000E+00	24	.0000E+00

DAY OF WEEK = SATURDAY

1	.0000E+00	2	.0000E+00	3	.0000E+00	4	.0000E+00	5	.0000E+00	6	.0000E+00	7	.0000E+00	8	.0000E+00
9	.0000E+00	10	.0000E+00	11	.0000E+00	12	.0000E+00	13	.0000E+00	14	.0000E+00	15	.0000E+00	16	.0000E+00
17	.0000E+00	18	.0000E+00	19	.0000E+00	20	.0000E+00	21	.0000E+00	22	.0000E+00	23	.0000E+00	24	.0000E+00

DAY OF WEEK = SUNDAY

1	.0000E+00	2	.0000E+00	3	.0000E+00	4	.0000E+00	5	.0000E+00	6	.0000E+00	7	.0000E+00	8	.0000E+00
9	.0000E+00	10	.0000E+00	11	.0000E+00	12	.0000E+00	13	.0000E+00	14	.0000E+00	15	.0000E+00	16	.0000E+00
17	.0000E+00	18	.0000E+00	19	.0000E+00	20	.0000E+00	21	.0000E+00	22	.0000E+00	23	.0000E+00	24	.0000E+00

.0000E+00 23 .0000E+00 24 .0000E+00

DAY OF WEEK = TUESDAY

1 .0000E+00 2 .0000E+00 3 .0000E+00 4 .0000E+00 5 .0000E+00 6 .0000E+00 7 .0000E+00 8 .1000E+01

9 .1000E+01 10 .1000E+01 11 .1000E+01 12 .1000E+01 13 .1000E+01 14 .1000E+01 15 .1000E+01 16 .0000E+00

17 .0000E+00 18 .0000E+00 19 .0000E+00 20 .0000E+00 21 .0000E+00 22 .0000E+00 23 .0000E+00 24 .0000E+00

DAY OF WEEK = WEDNESDY

1 .0000E+00 2 .0000E+00 3 .0000E+00 4 .0000E+00 5 .0000E+00 6 .0000E+00 7 .0000E+00 8 .1000E+01

9 .1000E+01 10 .1000E+01 11 .1000E+01 12 .1000E+01 13 .1000E+01 14 .1000E+01 15 .1000E+01 16 .0000E+00

17 .0000E+00 18 .0000E+00 19 .0000E+00 20 .0000E+00 21 .0000E+00 22 .0000E+00 23 .0000E+00 24 .0000E+00

DAY OF WEEK = THURSDAY

1 .0000E+00 2 .0000E+00 3 .0000E+00 4 .0000E+00 5 .0000E+00 6 .0000E+00 7 .0000E+00 8 .1000E+01

9 .1000E+01 10 .1000E+01 11 .1000E+01 12 .1000E+01 13 .1000E+01 14 .1000E+01 15 .1000E+01 16 .0000E+00

17 .0000E+00 18 .0000E+00 19 .0000E+00 20 .0000E+00 21 .0000E+00 22 .0000E+00 23 .0000E+00 24 .0000E+00

DAY OF WEEK = FRIDAY

1 .0000E+00 2 .0000E+00 3 .0000E+00 4 .0000E+00 5 .0000E+00 6 .0000E+00 7 .0000E+00 8 .1000E+01

9 .1000E+01 10 .1000E+01 11 .1000E+01 12 .1000E+01 13 .1000E+01 14 .1000E+01 15 .1000E+01 16 .0000E+00

17 .0000E+00 18 .0000E+00 19 .0000E+00 20 .0000E+00 21 .0000E+00 22 .0000E+00 23 .0000E+00 24 .0000E+00

DAY OF WEEK = SATURDAY

1 .0000E+00 2 .0000E+00 3 .0000E+00 4 .0000E+00 5 .0000E+00 6 .0000E+00 7 .0000E+00 8 .0000E+00

9 .0000E+00 10 .0000E+00 11 .0000E+00 12 .0000E+00 13 .0000E+00 14 .0000E+00 15 .0000E+00 16 .0000E+00

17 .0000E+00 18 .0000E+00 19 .0000E+00 20 .0000E+00 21 .0000E+00 22 .0000E+00 23 .0000E+00 24 .0000E+00

DAY OF WEEK = SUNDAY

1 .0000E+00 2 .0000E+00 3 .0000E+00 4 .0000E+00 5 .0000E+00 6 .0000E+00 7 .0000E+00 8 .0000E+00

9 .0000E+00 10 .0000E+00 11 .0000E+00 12 .0000E+00 13 .0000E+00 14 .0000E+00 15 .0000E+00 16 .0000E+00

17 .0000E+00 18 .0000E+00 19 .0000E+00 20 .0000E+00 21 .0000E+00 22 .0000E+00 23 .0000E+00 24 .0000E+00

* SOURCE EMISSION RATE SCALARS WHICH VARY DIURNALLY AND BY DAY OF WEEK (HRDOW7) *

SOURCE ID = L0000287 ; SOURCE TYPE = VOLUME :

HOUR SCALAR HOUR SCALAR HOUR SCALAR HOUR SCALAR HOUR SCALAR HOUR SCALAR HOUR SCALAR HOUR SCALAR

- - - -

DAY OF WEEK = TUESDAY

1 .0000E+00 2 .0000E+00 3 .0000E+00 4 .0000E+00 5 .0000E+00 6 .0000E+00 7 .0000E+00 8 .1000E+01

9 .1000E+01 10 .1000E+01 11 .1000E+01 12 .1000E+01 13 .1000E+01 14 .1000E+01 15 .1000E+01 16 .0000E+00

17 .0000E+00 18 .0000E+00 19 .0000E+00 20 .0000E+00 21 .0000E+00 22 .0000E+00 23 .0000E+00 24 .0000E+00

DAY OF WEEK = WEDNESDY

1 .0000E+00 2 .0000E+00 3 .0000E+00 4 .0000E+00 5 .0000E+00 6 .0000E+00 7 .0000E+00 8 .1000E+01

9 .1000E+01 10 .1000E+01 11 .1000E+01 12 .1000E+01 13 .1000E+01 14 .1000E+01 15 .1000E+01 16 .0000E+00

17 .0000E+00 18 .0000E+00 19 .0000E+00 20 .0000E+00 21 .0000E+00 22 .0000E+00 23 .0000E+00 24 .0000E+00

DAY OF WEEK = THURSDAY

1 .0000E+00 2 .0000E+00 3 .0000E+00 4 .0000E+00 5 .0000E+00 6 .0000E+00 7 .0000E+00 8 .1000E+01

9 .1000E+01 10 .1000E+01 11 .1000E+01 12 .1000E+01 13 .1000E+01 14 .1000E+01 15 .1000E+01 16 .0000E+00

17 .0000E+00 18 .0000E+00 19 .0000E+00 20 .0000E+00 21 .0000E+00 22 .0000E+00 23 .0000E+00 24 .0000E+00

DAY OF WEEK = FRIDAY

1 .0000E+00 2 .0000E+00 3 .0000E+00 4 .0000E+00 5 .0000E+00 6 .0000E+00 7 .0000E+00 8 .1000E+01

9 .1000E+01 10 .1000E+01 11 .1000E+01 12 .1000E+01 13 .1000E+01 14 .1000E+01 15 .1000E+01 16 .0000E+00

17 .0000E+00 18 .0000E+00 19 .0000E+00 20 .0000E+00 21 .0000E+00 22 .0000E+00 23 .0000E+00 24 .0000E+00

DAY OF WEEK = SATURDAY

1 .0000E+00 2 .0000E+00 3 .0000E+00 4 .0000E+00 5 .0000E+00 6 .0000E+00 7 .0000E+00 8 .0000E+00

9 .0000E+00 10 .0000E+00 11 .0000E+00 12 .0000E+00 13 .0000E+00 14 .0000E+00 15 .0000E+00 16 .0000E+00

17 .0000E+00 18 .0000E+00 19 .0000E+00 20 .0000E+00 21 .0000E+00 22 .0000E+00 23 .0000E+00 24 .0000E+00

DAY OF WEEK = SUNDAY

1 .0000E+00 2 .0000E+00 3 .0000E+00 4 .0000E+00 5 .0000E+00 6 .0000E+00 7 .0000E+00 8 .0000E+00

9 .0000E+00 10 .0000E+00 11 .0000E+00 12 .0000E+00 13 .0000E+00 14 .0000E+00 15 .0000E+00 16 .0000E+00

17 .0000E+00 18 .0000E+00 19 .0000E+00 20 .0000E+00 21 .0000E+00 22 .0000E+00 23 .0000E+00 24 .0000E+00

*** MODELOPTs: RegDFAULT CONC ELEV URBAN ADJ_U*

* SOURCE EMISSION RATE SCALARS WHICH VARY DIURNALLY AND BY DAY OF WEEK (HRDOW7) *

SOURCE ID = L0000288 ; SOURCE TYPE = VOLUME :

HOUR SCALAR HOUR SCALAR HOUR SCALAR HOUR SCALAR HOUR SCALAR HOUR SCALAR HOUR SCALAR HOUR SCALAR

DAY OF WEEK = MONDAY

1 .0000E+00 2 .0000E+00 3 .0000E+00 4 .0000E+00 5 .0000E+00 6 .0000E+00 7 .0000E+00 8 .1000E+01

9 .1000E+01 10 .1000E+01 11 .1000E+01 12 .1000E+01 13 .1000E+01 14 .1000E+01 15 .1000E+01 16 .0000E+00

17 .0000E+00 18 .0000E+00 19 .0000E+00 20 .0000E+00 21 .0000E+00 22 .0000E+00 23 .0000E+00 24 .0000E+00

DAY OF WEEK = TUESDAY

1 .0000E+00 2 .0000E+00 3 .0000E+00 4 .0000E+00 5 .0000E+00 6
.0000E+00 7 .0000E+00 8 .1000E+01
9 .1000E+01 10 .1000E+01 11 .1000E+01 12 .1000E+01 13 .1000E+01 14
.1000E+01 15 .1000E+01 16 .0000E+00
17 .0000E+00 18 .0000E+00 19 .0000E+00 20 .0000E+00 21 .0000E+00 22
.0000E+00 23 .0000E+00 24 .0000E+00

DAY OF WEEK = WEDNESDY

1 .0000E+00 2 .0000E+00 3 .0000E+00 4 .0000E+00 5 .0000E+00 6
.0000E+00 7 .0000E+00 8 .1000E+01
9 .1000E+01 10 .1000E+01 11 .1000E+01 12 .1000E+01 13 .1000E+01 14
.1000E+01 15 .1000E+01 16 .0000E+00
17 .0000E+00 18 .0000E+00 19 .0000E+00 20 .0000E+00 21 .0000E+00 22
.0000E+00 23 .0000E+00 24 .0000E+00

DAY OF WEEK = THURSDAY

1 .0000E+00 2 .0000E+00 3 .0000E+00 4 .0000E+00 5 .0000E+00 6
.0000E+00 7 .0000E+00 8 .1000E+01
9 .1000E+01 10 .1000E+01 11 .1000E+01 12 .1000E+01 13 .1000E+01 14
.1000E+01 15 .1000E+01 16 .0000E+00
17 .0000E+00 18 .0000E+00 19 .0000E+00 20 .0000E+00 21 .0000E+00 22
.0000E+00 23 .0000E+00 24 .0000E+00

DAY OF WEEK = FRIDAY

1 .0000E+00 2 .0000E+00 3 .0000E+00 4 .0000E+00 5 .0000E+00 6
.0000E+00 7 .0000E+00 8 .1000E+01
9 .1000E+01 10 .1000E+01 11 .1000E+01 12 .1000E+01 13 .1000E+01 14
.1000E+01 15 .1000E+01 16 .0000E+00
17 .0000E+00 18 .0000E+00 19 .0000E+00 20 .0000E+00 21 .0000E+00 22
.0000E+00 23 .0000E+00 24 .0000E+00

DAY OF WEEK = SATURDAY

1 .0000E+00 2 .0000E+00 3 .0000E+00 4 .0000E+00 5 .0000E+00 6
.0000E+00 7 .0000E+00 8 .0000E+00
9 .0000E+00 10 .0000E+00 11 .0000E+00 12 .0000E+00 13 .0000E+00 14
.0000E+00 15 .0000E+00 16 .0000E+00
17 .0000E+00 18 .0000E+00 19 .0000E+00 20 .0000E+00 21 .0000E+00 22
.0000E+00 23 .0000E+00 24 .0000E+00

DAY OF WEEK = SUNDAY

1 .0000E+00 2 .0000E+00 3 .0000E+00 4 .0000E+00 5 .0000E+00 6
.0000E+00 7 .0000E+00 8 .0000E+00
9 .0000E+00 10 .0000E+00 11 .0000E+00 12 .0000E+00 13 .0000E+00 14
.0000E+00 15 .0000E+00 16 .0000E+00
17 .0000E+00 18 .0000E+00 19 .0000E+00 20 .0000E+00 21 .0000E+00 22
.0000E+00 23 .0000E+00 24 .0000E+00

*** MODELOPTs: RegDFAULT CONC ELEV URBAN ADJ_U*

* SOURCE EMISSION RATE SCALARS WHICH VARY DIURNALLY AND BY DAY OF WEEK (HRDOW7) *

SOURCE ID = L0000289 ; SOURCE TYPE = VOLUME :
HOUR SCALAR HOUR SCALAR HOUR SCALAR HOUR SCALAR HOUR SCALAR HOUR SCALAR HOUR SCALAR

DAY OF WEEK = MONDAY

1 .0000E+00 2 .0000E+00 3 .0000E+00 4 .0000E+00 5 .0000E+00 6
.0000E+00 7 .0000E+00 8 .1000E+01
9 .1000E+01 10 .1000E+01 11 .1000E+01 12 .1000E+01 13 .1000E+01 14
.1000E+01 15 .1000E+01 16 .0000E+00
17 .0000E+00 18 .0000E+00 19 .0000E+00 20 .0000E+00 21 .0000E+00 22
.0000E+00 23 .0000E+00 24 .0000E+00

DAY OF WEEK = TUESDAY

1 .0000E+00 2 .0000E+00 3 .0000E+00 4 .0000E+00 5 .0000E+00 6

.0000E+00 7 .0000E+00 8 .1000E+01
9 .1000E+01 10 .1000E+01 11 .1000E+01 12 .1000E+01 13 .1000E+01 14
.1000E+01 15 .1000E+01 16 .0000E+00
17 .0000E+00 18 .0000E+00 19 .0000E+00 20 .0000E+00 21 .0000E+00 22
.0000E+00 23 .0000E+00 24 .0000E+00

DAY OF WEEK = WEDNESDY

1 .0000E+00 2 .0000E+00 3 .0000E+00 4 .0000E+00 5 .0000E+00 6
.0000E+00 7 .0000E+00 8 .1000E+01
9 .1000E+01 10 .1000E+01 11 .1000E+01 12 .1000E+01 13 .1000E+01 14
.1000E+01 15 .1000E+01 16 .0000E+00
17 .0000E+00 18 .0000E+00 19 .0000E+00 20 .0000E+00 21 .0000E+00 22
.0000E+00 23 .0000E+00 24 .0000E+00

DAY OF WEEK = THURSDAY

1 .0000E+00 2 .0000E+00 3 .0000E+00 4 .0000E+00 5 .0000E+00 6
.0000E+00 7 .0000E+00 8 .1000E+01
9 .1000E+01 10 .1000E+01 11 .1000E+01 12 .1000E+01 13 .1000E+01 14
.1000E+01 15 .1000E+01 16 .0000E+00
17 .0000E+00 18 .0000E+00 19 .0000E+00 20 .0000E+00 21 .0000E+00 22
.0000E+00 23 .0000E+00 24 .0000E+00

DAY OF WEEK = FRIDAY

1 .0000E+00 2 .0000E+00 3 .0000E+00 4 .0000E+00 5 .0000E+00 6
.0000E+00 7 .0000E+00 8 .1000E+01
9 .1000E+01 10 .1000E+01 11 .1000E+01 12 .1000E+01 13 .1000E+01 14
.1000E+01 15 .1000E+01 16 .0000E+00
17 .0000E+00 18 .0000E+00 19 .0000E+00 20 .0000E+00 21 .0000E+00 22
.0000E+00 23 .0000E+00 24 .0000E+00

DAY OF WEEK = SATURDAY

1 .0000E+00 2 .0000E+00 3 .0000E+00 4 .0000E+00 5 .0000E+00 6
.0000E+00 7 .0000E+00 8 .0000E+00
9 .0000E+00 10 .0000E+00 11 .0000E+00 12 .0000E+00 13 .0000E+00 14
.0000E+00 15 .0000E+00 16 .0000E+00
17 .0000E+00 18 .0000E+00 19 .0000E+00 20 .0000E+00 21 .0000E+00 22
.0000E+00 23 .0000E+00 24 .0000E+00

DAY OF WEEK = SUNDAY

1 .0000E+00 2 .0000E+00 3 .0000E+00 4 .0000E+00 5 .0000E+00 6
.0000E+00 7 .0000E+00 8 .0000E+00
9 .0000E+00 10 .0000E+00 11 .0000E+00 12 .0000E+00 13 .0000E+00 14
.0000E+00 15 .0000E+00 16 .0000E+00
17 .0000E+00 18 .0000E+00 19 .0000E+00 20 .0000E+00 21 .0000E+00 22
.0000E+00 23 .0000E+00 24 .0000E+00

*** MODELOPTs: RegDFAULT CONC ELEV URBAN ADJ_U*

* SOURCE EMISSION RATE SCALARS WHICH VARY DIURNALLY AND BY DAY OF WEEK (HRDOW7) *

SOURCE ID = L0000290 ; SOURCE TYPE = VOLUME :

HOUR SCALAR HOUR SCALAR HOUR SCALAR HOUR SCALAR HOUR SCALAR HOUR SCALAR HOUR SCALAR

- - - -

9 .1000E+01 10 .1000E+01 11 .1000E+01 12 .1000E+01 13 .1000E+01 14
.1000E+01 15 .1000E+01 16 .0000E+00
17 .0000E+00 18 .0000E+00 19 .0000E+00 20 .0000E+00 21 .0000E+00 22
.0000E+00 23 .0000E+00 24 .0000E+00

DAY OF WEEK = WEDNESDY

1 .0000E+00 2 .0000E+00 3 .0000E+00 4 .0000E+00 5 .0000E+00 6
.0000E+00 7 .0000E+00 8 .1000E+01
9 .1000E+01 10 .1000E+01 11 .1000E+01 12 .1000E+01 13 .1000E+01 14
.1000E+01 15 .1000E+01 16 .0000E+00
17 .0000E+00 18 .0000E+00 19 .0000E+00 20 .0000E+00 21 .0000E+00 22
.0000E+00 23 .0000E+00 24 .0000E+00

DAY OF WEEK = THURSDAY

1 .0000E+00 2 .0000E+00 3 .0000E+00 4 .0000E+00 5 .0000E+00 6
.0000E+00 7 .0000E+00 8 .1000E+01
9 .1000E+01 10 .1000E+01 11 .1000E+01 12 .1000E+01 13 .1000E+01 14
.1000E+01 15 .1000E+01 16 .0000E+00
17 .0000E+00 18 .0000E+00 19 .0000E+00 20 .0000E+00 21 .0000E+00 22
.0000E+00 23 .0000E+00 24 .0000E+00

DAY OF WEEK = FRIDAY

1 .0000E+00 2 .0000E+00 3 .0000E+00 4 .0000E+00 5 .0000E+00 6
.0000E+00 7 .0000E+00 8 .1000E+01
9 .1000E+01 10 .1000E+01 11 .1000E+01 12 .1000E+01 13 .1000E+01 14
.1000E+01 15 .1000E+01 16 .0000E+00
17 .0000E+00 18 .0000E+00 19 .0000E+00 20 .0000E+00 21 .0000E+00 22
.0000E+00 23 .0000E+00 24 .0000E+00

DAY OF WEEK = SATURDAY

1 .0000E+00 2 .0000E+00 3 .0000E+00 4 .0000E+00 5 .0000E+00 6
.0000E+00 7 .0000E+00 8 .0000E+00
9 .0000E+00 10 .0000E+00 11 .0000E+00 12 .0000E+00 13 .0000E+00 14
.0000E+00 15 .0000E+00 16 .0000E+00
17 .0000E+00 18 .0000E+00 19 .0000E+00 20 .0000E+00 21 .0000E+00 22
.0000E+00 23 .0000E+00 24 .0000E+00

DAY OF WEEK = SUNDAY

1 .0000E+00 2 .0000E+00 3 .0000E+00 4 .0000E+00 5 .0000E+00 6
.0000E+00 7 .0000E+00 8 .0000E+00
9 .0000E+00 10 .0000E+00 11 .0000E+00 12 .0000E+00 13 .0000E+00 14
.0000E+00 15 .0000E+00 16 .0000E+00
17 .0000E+00 18 .0000E+00 19 .0000E+00 20 .0000E+00 21 .0000E+00 22
.0000E+00 23 .0000E+00 24 .0000E+00

*** MODELOPTs: RegDFAULT CONC ELEV URBAN ADJ_U*

* SOURCE EMISSION RATE SCALARS WHICH VARY DIURNALLY AND BY DAY OF WEEK (HRDOW7) *

SOURCE ID = L0000291 ; SOURCE TYPE = VOLUME :

HOUR SCALAR HOUR SCALAR HOUR SCALAR HOUR SCALAR HOUR SCALAR HOUR SCALAR HOUR SCALAR HOUR SCALAR

- - - -

.1000E+01 15 .1000E+01 16 .0000E+00
17 .0000E+00 18 .0000E+00 19 .0000E+00 20 .0000E+00 21 .0000E+00 22
.0000E+00 23 .0000E+00 24 .0000E+00

DAY OF WEEK = WEDNESDY

1 .0000E+00 2 .0000E+00 3 .0000E+00 4 .0000E+00 5 .0000E+00 6
.0000E+00 7 .0000E+00 8 .1000E+01
9 .1000E+01 10 .1000E+01 11 .1000E+01 12 .1000E+01 13 .1000E+01 14
.1000E+01 15 .1000E+01 16 .0000E+00
17 .0000E+00 18 .0000E+00 19 .0000E+00 20 .0000E+00 21 .0000E+00 22
.0000E+00 23 .0000E+00 24 .0000E+00

DAY OF WEEK = THURSDAY

1 .0000E+00 2 .0000E+00 3 .0000E+00 4 .0000E+00 5 .0000E+00 6
.0000E+00 7 .0000E+00 8 .1000E+01
9 .1000E+01 10 .1000E+01 11 .1000E+01 12 .1000E+01 13 .1000E+01 14
.1000E+01 15 .1000E+01 16 .0000E+00
17 .0000E+00 18 .0000E+00 19 .0000E+00 20 .0000E+00 21 .0000E+00 22
.0000E+00 23 .0000E+00 24 .0000E+00

DAY OF WEEK = FRIDAY

1 .0000E+00 2 .0000E+00 3 .0000E+00 4 .0000E+00 5 .0000E+00 6
.0000E+00 7 .0000E+00 8 .1000E+01
9 .1000E+01 10 .1000E+01 11 .1000E+01 12 .1000E+01 13 .1000E+01 14
.1000E+01 15 .1000E+01 16 .0000E+00
17 .0000E+00 18 .0000E+00 19 .0000E+00 20 .0000E+00 21 .0000E+00 22
.0000E+00 23 .0000E+00 24 .0000E+00

DAY OF WEEK = SATURDAY

1 .0000E+00 2 .0000E+00 3 .0000E+00 4 .0000E+00 5 .0000E+00 6
.0000E+00 7 .0000E+00 8 .0000E+00
9 .0000E+00 10 .0000E+00 11 .0000E+00 12 .0000E+00 13 .0000E+00 14
.0000E+00 15 .0000E+00 16 .0000E+00
17 .0000E+00 18 .0000E+00 19 .0000E+00 20 .0000E+00 21 .0000E+00 22
.0000E+00 23 .0000E+00 24 .0000E+00

DAY OF WEEK = SUNDAY

1 .0000E+00 2 .0000E+00 3 .0000E+00 4 .0000E+00 5 .0000E+00 6
.0000E+00 7 .0000E+00 8 .0000E+00
9 .0000E+00 10 .0000E+00 11 .0000E+00 12 .0000E+00 13 .0000E+00 14
.0000E+00 15 .0000E+00 16 .0000E+00
17 .0000E+00 18 .0000E+00 19 .0000E+00 20 .0000E+00 21 .0000E+00 22
.0000E+00 23 .0000E+00 24 .0000E+00

*** MODELOPTs: RegDFAULT CONC ELEV URBAN ADJ_U*

* SOURCE EMISSION RATE SCALARS WHICH VARY DIURNALLY AND BY DAY OF WEEK (HRDOW7) *

SOURCE ID = L0000292 ; SOURCE TYPE = VOLUME :

HOUR SCALAR HOUR SCALAR HOUR SCALAR HOUR SCALAR HOUR SCALAR HOUR SCALAR HOUR SCALAR HOUR SCALAR

- - - -

17 .0000E+00 18 .0000E+00 19 .0000E+00 20 .0000E+00 21 .0000E+00 22
.0000E+00 23 .0000E+00 24 .0000E+00

DAY OF WEEK = WEDNESDY

1 .0000E+00 2 .0000E+00 3 .0000E+00 4 .0000E+00 5 .0000E+00 6
.0000E+00 7 .0000E+00 8 .1000E+01
9 .1000E+01 10 .1000E+01 11 .1000E+01 12 .1000E+01 13 .1000E+01 14
.1000E+01 15 .1000E+01 16 .0000E+00
17 .0000E+00 18 .0000E+00 19 .0000E+00 20 .0000E+00 21 .0000E+00 22
.0000E+00 23 .0000E+00 24 .0000E+00

DAY OF WEEK = THURSDAY

1 .0000E+00 2 .0000E+00 3 .0000E+00 4 .0000E+00 5 .0000E+00 6
.0000E+00 7 .0000E+00 8 .1000E+01
9 .1000E+01 10 .1000E+01 11 .1000E+01 12 .1000E+01 13 .1000E+01 14
.1000E+01 15 .1000E+01 16 .0000E+00
17 .0000E+00 18 .0000E+00 19 .0000E+00 20 .0000E+00 21 .0000E+00 22
.0000E+00 23 .0000E+00 24 .0000E+00

DAY OF WEEK = FRIDAY

1 .0000E+00 2 .0000E+00 3 .0000E+00 4 .0000E+00 5 .0000E+00 6
.0000E+00 7 .0000E+00 8 .1000E+01
9 .1000E+01 10 .1000E+01 11 .1000E+01 12 .1000E+01 13 .1000E+01 14
.1000E+01 15 .1000E+01 16 .0000E+00
17 .0000E+00 18 .0000E+00 19 .0000E+00 20 .0000E+00 21 .0000E+00 22
.0000E+00 23 .0000E+00 24 .0000E+00

DAY OF WEEK = SATURDAY

1 .0000E+00 2 .0000E+00 3 .0000E+00 4 .0000E+00 5 .0000E+00 6
.0000E+00 7 .0000E+00 8 .0000E+00
9 .0000E+00 10 .0000E+00 11 .0000E+00 12 .0000E+00 13 .0000E+00 14
.0000E+00 15 .0000E+00 16 .0000E+00
17 .0000E+00 18 .0000E+00 19 .0000E+00 20 .0000E+00 21 .0000E+00 22
.0000E+00 23 .0000E+00 24 .0000E+00

DAY OF WEEK = SUNDAY

1 .0000E+00 2 .0000E+00 3 .0000E+00 4 .0000E+00 5 .0000E+00 6
.0000E+00 7 .0000E+00 8 .0000E+00
9 .0000E+00 10 .0000E+00 11 .0000E+00 12 .0000E+00 13 .0000E+00 14
.0000E+00 15 .0000E+00 16 .0000E+00
17 .0000E+00 18 .0000E+00 19 .0000E+00 20 .0000E+00 21 .0000E+00 22
.0000E+00 23 .0000E+00 24 .0000E+00

* SOURCE EMISSION RATE SCALARS WHICH VARY DIURNALLY AND BY DAY OF WEEK (HRDOW7) *

SOURCE ID = L0000293 ; SOURCE TYPE = VOLUME :

HOUR	SCALAR	HOUR	SCALAR	HOUR	SCALAR	HOUR	SCALAR	HOUR	SCALAR	HOUR	SCALAR
1	.0000E+00	2	.0000E+00	3	.0000E+00	4	.0000E+00	5	.0000E+00	6	.0000E+00
7	.0000E+00	8	.1000E+01	9	.1000E+01	10	.1000E+01	11	.1000E+01	12	.1000E+01
13	.1000E+01	14	.1000E+01	15	.1000E+01	16	.0000E+00	17	.0000E+00	18	.0000E+00
19	.0000E+00	20	.0000E+00	21	.0000E+00	22	.0000E+00	23	.0000E+00	24	.0000E+00

DAY OF WEEK = MONDAY

1 .0000E+00 2 .0000E+00 3 .0000E+00 4 .0000E+00 5 .0000E+00 6
.0000E+00 7 .0000E+00 8 .1000E+01
9 .1000E+01 10 .1000E+01 11 .1000E+01 12 .1000E+01 13 .1000E+01 14
.1000E+01 15 .1000E+01 16 .0000E+00
17 .0000E+00 18 .0000E+00 19 .0000E+00 20 .0000E+00 21 .0000E+00 22
.0000E+00 23 .0000E+00 24 .0000E+00

DAY OF WEEK = TUESDAY

1 .0000E+00 2 .0000E+00 3 .0000E+00 4 .0000E+00 5 .0000E+00 6
.0000E+00 7 .0000E+00 8 .1000E+01
9 .1000E+01 10 .1000E+01 11 .1000E+01 12 .1000E+01 13 .1000E+01 14
.1000E+01 15 .1000E+01 16 .0000E+00
17 .0000E+00 18 .0000E+00 19 .0000E+00 20 .0000E+00 21 .0000E+00 22

.0000E+00 23 .0000E+00 24 .0000E+00

DAY OF WEEK = WEDNESDY

1 .0000E+00 2 .0000E+00 3 .0000E+00 4 .0000E+00 5 .0000E+00 6 .0000E+00 7 .0000E+00 8 .1000E+01
9 .1000E+01 10 .1000E+01 11 .1000E+01 12 .1000E+01 13 .1000E+01 14 .1000E+01 15 .1000E+01 16 .0000E+00
17 .0000E+00 18 .0000E+00 19 .0000E+00 20 .0000E+00 21 .0000E+00 22 .0000E+00 23 .0000E+00 24 .0000E+00

DAY OF WEEK = THURSDAY

1 .0000E+00 2 .0000E+00 3 .0000E+00 4 .0000E+00 5 .0000E+00 6 .0000E+00 7 .0000E+00 8 .1000E+01
9 .1000E+01 10 .1000E+01 11 .1000E+01 12 .1000E+01 13 .1000E+01 14 .1000E+01 15 .1000E+01 16 .0000E+00
17 .0000E+00 18 .0000E+00 19 .0000E+00 20 .0000E+00 21 .0000E+00 22 .0000E+00 23 .0000E+00 24 .0000E+00

DAY OF WEEK = FRIDAY

1 .0000E+00 2 .0000E+00 3 .0000E+00 4 .0000E+00 5 .0000E+00 6 .0000E+00 7 .0000E+00 8 .1000E+01
9 .1000E+01 10 .1000E+01 11 .1000E+01 12 .1000E+01 13 .1000E+01 14 .1000E+01 15 .1000E+01 16 .0000E+00
17 .0000E+00 18 .0000E+00 19 .0000E+00 20 .0000E+00 21 .0000E+00 22 .0000E+00 23 .0000E+00 24 .0000E+00

DAY OF WEEK = SATURDAY

1 .0000E+00 2 .0000E+00 3 .0000E+00 4 .0000E+00 5 .0000E+00 6 .0000E+00 7 .0000E+00 8 .0000E+00
9 .0000E+00 10 .0000E+00 11 .0000E+00 12 .0000E+00 13 .0000E+00 14 .0000E+00 15 .0000E+00 16 .0000E+00
17 .0000E+00 18 .0000E+00 19 .0000E+00 20 .0000E+00 21 .0000E+00 22 .0000E+00 23 .0000E+00 24 .0000E+00

DAY OF WEEK = SUNDAY

1 .0000E+00 2 .0000E+00 3 .0000E+00 4 .0000E+00 5 .0000E+00 6 .0000E+00 7 .0000E+00 8 .0000E+00
9 .0000E+00 10 .0000E+00 11 .0000E+00 12 .0000E+00 13 .0000E+00 14 .0000E+00 15 .0000E+00 16 .0000E+00
17 .0000E+00 18 .0000E+00 19 .0000E+00 20 .0000E+00 21 .0000E+00 22 .0000E+00 23 .0000E+00 24 .0000E+00

*** MODELOPTs: RegDFAULT CONC ELEV URBAN ADJ_U*

* SOURCE EMISSION RATE SCALARS WHICH VARY DIURNALLY AND BY DAY OF WEEK (HRDOW7) *

SOURCE ID = L0000294 ; SOURCE TYPE = VOLUME :

HOUR SCALAR HOUR SCALAR HOUR SCALAR HOUR SCALAR HOUR SCALAR HOUR SCALAR HOUR SCALAR

- - - -

DAY OF WEEK = WEDNESDY

1 .0000E+00 2 .0000E+00 3 .0000E+00 4 .0000E+00 5 .0000E+00 6 .0000E+00 7 .0000E+00 8 .1000E+01
9 .1000E+01 10 .1000E+01 11 .1000E+01 12 .1000E+01 13 .1000E+01 14 .1000E+01 15 .1000E+01 16 .0000E+00
17 .0000E+00 18 .0000E+00 19 .0000E+00 20 .0000E+00 21 .0000E+00 22 .0000E+00 23 .0000E+00 24 .0000E+00

DAY OF WEEK = THURSDAY

1 .0000E+00 2 .0000E+00 3 .0000E+00 4 .0000E+00 5 .0000E+00 6 .0000E+00 7 .0000E+00 8 .1000E+01
9 .1000E+01 10 .1000E+01 11 .1000E+01 12 .1000E+01 13 .1000E+01 14 .1000E+01 15 .1000E+01 16 .0000E+00
17 .0000E+00 18 .0000E+00 19 .0000E+00 20 .0000E+00 21 .0000E+00 22 .0000E+00 23 .0000E+00 24 .0000E+00

DAY OF WEEK = FRIDAY

1 .0000E+00 2 .0000E+00 3 .0000E+00 4 .0000E+00 5 .0000E+00 6 .0000E+00 7 .0000E+00 8 .1000E+01
9 .1000E+01 10 .1000E+01 11 .1000E+01 12 .1000E+01 13 .1000E+01 14 .1000E+01 15 .1000E+01 16 .0000E+00
17 .0000E+00 18 .0000E+00 19 .0000E+00 20 .0000E+00 21 .0000E+00 22 .0000E+00 23 .0000E+00 24 .0000E+00

DAY OF WEEK = SATURDAY

1 .0000E+00 2 .0000E+00 3 .0000E+00 4 .0000E+00 5 .0000E+00 6 .0000E+00 7 .0000E+00 8 .0000E+00
9 .0000E+00 10 .0000E+00 11 .0000E+00 12 .0000E+00 13 .0000E+00 14 .0000E+00 15 .0000E+00 16 .0000E+00
17 .0000E+00 18 .0000E+00 19 .0000E+00 20 .0000E+00 21 .0000E+00 22 .0000E+00 23 .0000E+00 24 .0000E+00

DAY OF WEEK = SUNDAY

1 .0000E+00 2 .0000E+00 3 .0000E+00 4 .0000E+00 5 .0000E+00 6 .0000E+00 7 .0000E+00 8 .0000E+00
9 .0000E+00 10 .0000E+00 11 .0000E+00 12 .0000E+00 13 .0000E+00 14 .0000E+00 15 .0000E+00 16 .0000E+00
17 .0000E+00 18 .0000E+00 19 .0000E+00 20 .0000E+00 21 .0000E+00 22 .0000E+00 23 .0000E+00 24 .0000E+00

*** MODELOPTs: RegDFAULT CONC ELEV URBAN ADJ_U*

* SOURCE EMISSION RATE SCALARS WHICH VARY DIURNALLY AND BY DAY OF WEEK (HRDOW7) *

SOURCE ID = L0000295 ; SOURCE TYPE = VOLUME :

HOUR SCALAR HOUR SCALAR HOUR SCALAR HOUR SCALAR HOUR SCALAR HOUR SCALAR HOUR SCALAR HOUR SCALAR

- - - -

1 .0000E+00 2 .0000E+00 3 .0000E+00 4 .0000E+00 5 .0000E+00 6
.0000E+00 7 .0000E+00 8 .1000E+01
9 .1000E+01 10 .1000E+01 11 .1000E+01 12 .1000E+01 13 .1000E+01 14
.1000E+01 15 .1000E+01 16 .0000E+00
17 .0000E+00 18 .0000E+00 19 .0000E+00 20 .0000E+00 21 .0000E+00 22
.0000E+00 23 .0000E+00 24 .0000E+00

DAY OF WEEK = THURSDAY

1 .0000E+00 2 .0000E+00 3 .0000E+00 4 .0000E+00 5 .0000E+00 6
.0000E+00 7 .0000E+00 8 .1000E+01
9 .1000E+01 10 .1000E+01 11 .1000E+01 12 .1000E+01 13 .1000E+01 14
.1000E+01 15 .1000E+01 16 .0000E+00
17 .0000E+00 18 .0000E+00 19 .0000E+00 20 .0000E+00 21 .0000E+00 22
.0000E+00 23 .0000E+00 24 .0000E+00

DAY OF WEEK = FRIDAY

1 .0000E+00 2 .0000E+00 3 .0000E+00 4 .0000E+00 5 .0000E+00 6
.0000E+00 7 .0000E+00 8 .1000E+01
9 .1000E+01 10 .1000E+01 11 .1000E+01 12 .1000E+01 13 .1000E+01 14
.1000E+01 15 .1000E+01 16 .0000E+00
17 .0000E+00 18 .0000E+00 19 .0000E+00 20 .0000E+00 21 .0000E+00 22
.0000E+00 23 .0000E+00 24 .0000E+00

DAY OF WEEK = SATURDAY

1 .0000E+00 2 .0000E+00 3 .0000E+00 4 .0000E+00 5 .0000E+00 6
.0000E+00 7 .0000E+00 8 .0000E+00
9 .0000E+00 10 .0000E+00 11 .0000E+00 12 .0000E+00 13 .0000E+00 14
.0000E+00 15 .0000E+00 16 .0000E+00
17 .0000E+00 18 .0000E+00 19 .0000E+00 20 .0000E+00 21 .0000E+00 22
.0000E+00 23 .0000E+00 24 .0000E+00

DAY OF WEEK = SUNDAY

1 .0000E+00 2 .0000E+00 3 .0000E+00 4 .0000E+00 5 .0000E+00 6
.0000E+00 7 .0000E+00 8 .0000E+00
9 .0000E+00 10 .0000E+00 11 .0000E+00 12 .0000E+00 13 .0000E+00 14
.0000E+00 15 .0000E+00 16 .0000E+00
17 .0000E+00 18 .0000E+00 19 .0000E+00 20 .0000E+00 21 .0000E+00 22
.0000E+00 23 .0000E+00 24 .0000E+00

* SOURCE EMISSION RATE SCALARS WHICH VARY DIURNALLY AND BY DAY OF WEEK (HRDOW7) *

SOURCE ID = L0000296 ; SOURCE TYPE = VOLUME :
HOUR SCALAR HOUR SCALAR HOUR SCALAR HOUR SCALAR HOUR SCALAR HOUR SCALAR HOUR SCALAR HOUR SCALAR

DAY OF WEEK = MONDAY

1 .0000E+00 2 .0000E+00 3 .0000E+00 4 .0000E+00 5 .0000E+00 6
.0000E+00 7 .0000E+00 8 .1000E+01
9 .1000E+01 10 .1000E+01 11 .1000E+01 12 .1000E+01 13 .1000E+01 14
.1000E+01 15 .1000E+01 16 .0000E+00
17 .0000E+00 18 .0000E+00 19 .0000E+00 20 .0000E+00 21 .0000E+00 22
.0000E+00 23 .0000E+00 24 .0000E+00

DAY OF WEEK = TUESDAY

1 .0000E+00 2 .0000E+00 3 .0000E+00 4 .0000E+00 5 .0000E+00 6
.0000E+00 7 .0000E+00 8 .1000E+01
9 .1000E+01 10 .1000E+01 11 .1000E+01 12 .1000E+01 13 .1000E+01 14
.1000E+01 15 .1000E+01 16 .0000E+00
17 .0000E+00 18 .0000E+00 19 .0000E+00 20 .0000E+00 21 .0000E+00 22
.0000E+00 23 .0000E+00 24 .0000E+00

DAY OF WEEK = WEDNESDY

1 .0000E+00 2 .0000E+00 3 .0000E+00 4 .0000E+00 5 .0000E+00 6

.0000E+00 7 .0000E+00 8 .1000E+01
9 .1000E+01 10 .1000E+01 11 .1000E+01 12 .1000E+01 13 .1000E+01 14
.1000E+01 15 .1000E+01 16 .0000E+00
17 .0000E+00 18 .0000E+00 19 .0000E+00 20 .0000E+00 21 .0000E+00 22
.0000E+00 23 .0000E+00 24 .0000E+00

DAY OF WEEK = THURSDAY

1 .0000E+00 2 .0000E+00 3 .0000E+00 4 .0000E+00 5 .0000E+00 6
.0000E+00 7 .0000E+00 8 .1000E+01
9 .1000E+01 10 .1000E+01 11 .1000E+01 12 .1000E+01 13 .1000E+01 14
.1000E+01 15 .1000E+01 16 .0000E+00
17 .0000E+00 18 .0000E+00 19 .0000E+00 20 .0000E+00 21 .0000E+00 22
.0000E+00 23 .0000E+00 24 .0000E+00

DAY OF WEEK = FRIDAY

1 .0000E+00 2 .0000E+00 3 .0000E+00 4 .0000E+00 5 .0000E+00 6
.0000E+00 7 .0000E+00 8 .1000E+01
9 .1000E+01 10 .1000E+01 11 .1000E+01 12 .1000E+01 13 .1000E+01 14
.1000E+01 15 .1000E+01 16 .0000E+00
17 .0000E+00 18 .0000E+00 19 .0000E+00 20 .0000E+00 21 .0000E+00 22
.0000E+00 23 .0000E+00 24 .0000E+00

DAY OF WEEK = SATURDAY

1 .0000E+00 2 .0000E+00 3 .0000E+00 4 .0000E+00 5 .0000E+00 6
.0000E+00 7 .0000E+00 8 .0000E+00
9 .0000E+00 10 .0000E+00 11 .0000E+00 12 .0000E+00 13 .0000E+00 14
.0000E+00 15 .0000E+00 16 .0000E+00
17 .0000E+00 18 .0000E+00 19 .0000E+00 20 .0000E+00 21 .0000E+00 22
.0000E+00 23 .0000E+00 24 .0000E+00

DAY OF WEEK = SUNDAY

1 .0000E+00 2 .0000E+00 3 .0000E+00 4 .0000E+00 5 .0000E+00 6
.0000E+00 7 .0000E+00 8 .0000E+00
9 .0000E+00 10 .0000E+00 11 .0000E+00 12 .0000E+00 13 .0000E+00 14
.0000E+00 15 .0000E+00 16 .0000E+00
17 .0000E+00 18 .0000E+00 19 .0000E+00 20 .0000E+00 21 .0000E+00 22
.0000E+00 23 .0000E+00 24 .0000E+00

*** MODELOPTs: RegDFAULT CONC ELEV URBAN ADJ_U*

* SOURCE EMISSION RATE SCALARS WHICH VARY DIURNALLY AND BY DAY OF WEEK (HRDOW7) *

SOURCE ID = L0000297 ; SOURCE TYPE = VOLUME :

HOUR SCALAR HOUR SCALAR HOUR SCALAR HOUR SCALAR HOUR SCALAR HOUR SCALAR HOUR SCALAR HOUR SCALAR

- - - -

9 .1000E+01 10 .1000E+01 11 .1000E+01 12 .1000E+01 13 .1000E+01 14
.1000E+01 15 .1000E+01 16 .0000E+00
17 .0000E+00 18 .0000E+00 19 .0000E+00 20 .0000E+00 21 .0000E+00 22
.0000E+00 23 .0000E+00 24 .0000E+00

DAY OF WEEK = THURSDAY

1 .0000E+00 2 .0000E+00 3 .0000E+00 4 .0000E+00 5 .0000E+00 6
.0000E+00 7 .0000E+00 8 .1000E+01
9 .1000E+01 10 .1000E+01 11 .1000E+01 12 .1000E+01 13 .1000E+01 14
.1000E+01 15 .1000E+01 16 .0000E+00
17 .0000E+00 18 .0000E+00 19 .0000E+00 20 .0000E+00 21 .0000E+00 22
.0000E+00 23 .0000E+00 24 .0000E+00

DAY OF WEEK = FRIDAY

1 .0000E+00 2 .0000E+00 3 .0000E+00 4 .0000E+00 5 .0000E+00 6
.0000E+00 7 .0000E+00 8 .1000E+01
9 .1000E+01 10 .1000E+01 11 .1000E+01 12 .1000E+01 13 .1000E+01 14
.1000E+01 15 .1000E+01 16 .0000E+00
17 .0000E+00 18 .0000E+00 19 .0000E+00 20 .0000E+00 21 .0000E+00 22
.0000E+00 23 .0000E+00 24 .0000E+00

DAY OF WEEK = SATURDAY

1 .0000E+00 2 .0000E+00 3 .0000E+00 4 .0000E+00 5 .0000E+00 6
.0000E+00 7 .0000E+00 8 .0000E+00
9 .0000E+00 10 .0000E+00 11 .0000E+00 12 .0000E+00 13 .0000E+00 14
.0000E+00 15 .0000E+00 16 .0000E+00
17 .0000E+00 18 .0000E+00 19 .0000E+00 20 .0000E+00 21 .0000E+00 22
.0000E+00 23 .0000E+00 24 .0000E+00

DAY OF WEEK = SUNDAY

1 .0000E+00 2 .0000E+00 3 .0000E+00 4 .0000E+00 5 .0000E+00 6
.0000E+00 7 .0000E+00 8 .0000E+00
9 .0000E+00 10 .0000E+00 11 .0000E+00 12 .0000E+00 13 .0000E+00 14
.0000E+00 15 .0000E+00 16 .0000E+00
17 .0000E+00 18 .0000E+00 19 .0000E+00 20 .0000E+00 21 .0000E+00 22
.0000E+00 23 .0000E+00 24 .0000E+00

*** MODELOPTs: RegDFAULT CONC ELEV URBAN ADJ_U*

* SOURCE EMISSION RATE SCALARS WHICH VARY DIURNALLY AND BY DAY OF WEEK (HRDOW7) *

SOURCE ID = L0000298 ; SOURCE TYPE = VOLUME :

HOUR	SCALAR	HOUR	SCALAR	HOUR	SCALAR	HOUR	SCALAR	HOUR	SCALAR	HOUR	SCALAR	HOUR	SCALAR

DAY OF WEEK = MONDAY

1 .0000E+00 2 .0000E+00 3 .0000E+00 4 .0000E+00 5 .0000E+00 6
.0000E+00 7 .0000E+00 8 .1000E+01
9 .1000E+01 10 .1000E+01 11 .1000E+01 12 .1000E+01 13 .1000E+01 14
.1000E+01 15 .1000E+01 16 .0000E+00
17 .0000E+00 18 .0000E+00 19 .0000E+00 20 .0000E+00 21 .0000E+00 22
.0000E+00 23 .0000E+00 24 .0000E+00

DAY OF WEEK = TUESDAY

1 .0000E+00 2 .0000E+00 3 .0000E+00 4 .0000E+00 5 .0000E+00 6
.0000E+00 7 .0000E+00 8 .1000E+01
9 .1000E+01 10 .1000E+01 11 .1000E+01 12 .1000E+01 13 .1000E+01 14
.1000E+01 15 .1000E+01 16 .0000E+00
17 .0000E+00 18 .0000E+00 19 .0000E+00 20 .0000E+00 21 .0000E+00 22
.0000E+00 23 .0000E+00 24 .0000E+00

DAY OF WEEK = WEDNESDY

1 .0000E+00 2 .0000E+00 3 .0000E+00 4 .0000E+00 5 .0000E+00 6
.0000E+00 7 .0000E+00 8 .1000E+01
9 .1000E+01 10 .1000E+01 11 .1000E+01 12 .1000E+01 13 .1000E+01 14

.1000E+01 15 .1000E+01 16 .0000E+00
17 .0000E+00 18 .0000E+00 19 .0000E+00 20 .0000E+00 21 .0000E+00 22
.0000E+00 23 .0000E+00 24 .0000E+00

DAY OF WEEK = THURSDAY

1 .0000E+00 2 .0000E+00 3 .0000E+00 4 .0000E+00 5 .0000E+00 6
.0000E+00 7 .0000E+00 8 .1000E+01
9 .1000E+01 10 .1000E+01 11 .1000E+01 12 .1000E+01 13 .1000E+01 14
.1000E+01 15 .1000E+01 16 .0000E+00
17 .0000E+00 18 .0000E+00 19 .0000E+00 20 .0000E+00 21 .0000E+00 22
.0000E+00 23 .0000E+00 24 .0000E+00

DAY OF WEEK = FRIDAY

1 .0000E+00 2 .0000E+00 3 .0000E+00 4 .0000E+00 5 .0000E+00 6
.0000E+00 7 .0000E+00 8 .1000E+01
9 .1000E+01 10 .1000E+01 11 .1000E+01 12 .1000E+01 13 .1000E+01 14
.1000E+01 15 .1000E+01 16 .0000E+00
17 .0000E+00 18 .0000E+00 19 .0000E+00 20 .0000E+00 21 .0000E+00 22
.0000E+00 23 .0000E+00 24 .0000E+00

DAY OF WEEK = SATURDAY

1 .0000E+00 2 .0000E+00 3 .0000E+00 4 .0000E+00 5 .0000E+00 6
.0000E+00 7 .0000E+00 8 .0000E+00
9 .0000E+00 10 .0000E+00 11 .0000E+00 12 .0000E+00 13 .0000E+00 14
.0000E+00 15 .0000E+00 16 .0000E+00
17 .0000E+00 18 .0000E+00 19 .0000E+00 20 .0000E+00 21 .0000E+00 22
.0000E+00 23 .0000E+00 24 .0000E+00

DAY OF WEEK = SUNDAY

1 .0000E+00 2 .0000E+00 3 .0000E+00 4 .0000E+00 5 .0000E+00 6
.0000E+00 7 .0000E+00 8 .0000E+00
9 .0000E+00 10 .0000E+00 11 .0000E+00 12 .0000E+00 13 .0000E+00 14
.0000E+00 15 .0000E+00 16 .0000E+00
17 .0000E+00 18 .0000E+00 19 .0000E+00 20 .0000E+00 21 .0000E+00 22
.0000E+00 23 .0000E+00 24 .0000E+00

*** MODELOPTs: RegDFAULT CONC ELEV URBAN ADJ_U*

* SOURCE EMISSION RATE SCALARS WHICH VARY DIURNALLY AND BY DAY OF WEEK (HRDOW7) *

SOURCE ID = L0000299 ; SOURCE TYPE = VOLUME :

HOUR	SCALAR	HOUR	SCALAR	HOUR	SCALAR	HOUR	SCALAR	HOUR	SCALAR	HOUR	SCALAR	HOUR	SCALAR

DAY OF WEEK = MONDAY

1 .0000E+00 2 .0000E+00 3 .0000E+00 4 .0000E+00 5 .0000E+00 6
.0000E+00 7 .0000E+00 8 .1000E+01
9 .1000E+01 10 .1000E+01 11 .1000E+01 12 .1000E+01 13 .1000E+01 14
.1000E+01 15 .1000E+01 16 .0000E+00
17 .0000E+00 18 .0000E+00 19 .0000E+00 20 .0000E+00 21 .0000E+00 22
.0000E+00 23 .0000E+00 24 .0000E+00

DAY OF WEEK = TUESDAY

1 .0000E+00 2 .0000E+00 3 .0000E+00 4 .0000E+00 5 .0000E+00 6
.0000E+00 7 .0000E+00 8 .1000E+01
9 .1000E+01 10 .1000E+01 11 .1000E+01 12 .1000E+01 13 .1000E+01 14
.1000E+01 15 .1000E+01 16 .0000E+00
17 .0000E+00 18 .0000E+00 19 .0000E+00 20 .0000E+00 21 .0000E+00 22
.0000E+00 23 .0000E+00 24 .0000E+00

DAY OF WEEK = WEDNESDY

1 .0000E+00 2 .0000E+00 3 .0000E+00 4 .0000E+00 5 .0000E+00 6
.0000E+00 7 .0000E+00 8 .1000E+01
9 .1000E+01 10 .1000E+01 11 .1000E+01 12 .1000E+01 13 .1000E+01 14
.1000E+01 15 .1000E+01 16 .0000E+00

17 .0000E+00 18 .0000E+00 19 .0000E+00 20 .0000E+00 21 .0000E+00 22
.0000E+00 23 .0000E+00 24 .0000E+00

DAY OF WEEK = THURSDAY

1 .0000E+00 2 .0000E+00 3 .0000E+00 4 .0000E+00 5 .0000E+00 6
.0000E+00 7 .0000E+00 8 .1000E+01
9 .1000E+01 10 .1000E+01 11 .1000E+01 12 .1000E+01 13 .1000E+01 14
.1000E+01 15 .1000E+01 16 .0000E+00
17 .0000E+00 18 .0000E+00 19 .0000E+00 20 .0000E+00 21 .0000E+00 22
.0000E+00 23 .0000E+00 24 .0000E+00

DAY OF WEEK = FRIDAY

1 .0000E+00 2 .0000E+00 3 .0000E+00 4 .0000E+00 5 .0000E+00 6
.0000E+00 7 .0000E+00 8 .1000E+01
9 .1000E+01 10 .1000E+01 11 .1000E+01 12 .1000E+01 13 .1000E+01 14
.1000E+01 15 .1000E+01 16 .0000E+00
17 .0000E+00 18 .0000E+00 19 .0000E+00 20 .0000E+00 21 .0000E+00 22
.0000E+00 23 .0000E+00 24 .0000E+00

DAY OF WEEK = SATURDAY

1 .0000E+00 2 .0000E+00 3 .0000E+00 4 .0000E+00 5 .0000E+00 6
.0000E+00 7 .0000E+00 8 .0000E+00
9 .0000E+00 10 .0000E+00 11 .0000E+00 12 .0000E+00 13 .0000E+00 14
.0000E+00 15 .0000E+00 16 .0000E+00
17 .0000E+00 18 .0000E+00 19 .0000E+00 20 .0000E+00 21 .0000E+00 22
.0000E+00 23 .0000E+00 24 .0000E+00

DAY OF WEEK = SUNDAY

1 .0000E+00 2 .0000E+00 3 .0000E+00 4 .0000E+00 5 .0000E+00 6
.0000E+00 7 .0000E+00 8 .0000E+00
9 .0000E+00 10 .0000E+00 11 .0000E+00 12 .0000E+00 13 .0000E+00 14
.0000E+00 15 .0000E+00 16 .0000E+00
17 .0000E+00 18 .0000E+00 19 .0000E+00 20 .0000E+00 21 .0000E+00 22
.0000E+00 23 .0000E+00 24 .0000E+00

* SOURCE EMISSION RATE SCALARS WHICH VARY DIURNALLY AND BY DAY OF WEEK (HRDOW7) *

SOURCE ID = L0000300 ; SOURCE TYPE = VOLUME :

HOUR	SCALAR	HOUR	SCALAR	HOUR	SCALAR	HOUR	SCALAR	HOUR	SCALAR	HOUR	SCALAR

DAY OF WEEK = MONDAY

1 .0000E+00 2 .0000E+00 3 .0000E+00 4 .0000E+00 5 .0000E+00 6
.0000E+00 7 .0000E+00 8 .1000E+01
9 .1000E+01 10 .1000E+01 11 .1000E+01 12 .1000E+01 13 .1000E+01 14
.1000E+01 15 .1000E+01 16 .0000E+00
17 .0000E+00 18 .0000E+00 19 .0000E+00 20 .0000E+00 21 .0000E+00 22
.0000E+00 23 .0000E+00 24 .0000E+00

DAY OF WEEK = TUESDAY

1 .0000E+00 2 .0000E+00 3 .0000E+00 4 .0000E+00 5 .0000E+00 6
.0000E+00 7 .0000E+00 8 .1000E+01
9 .1000E+01 10 .1000E+01 11 .1000E+01 12 .1000E+01 13 .1000E+01 14
.1000E+01 15 .1000E+01 16 .0000E+00
17 .0000E+00 18 .0000E+00 19 .0000E+00 20 .0000E+00 21 .0000E+00 22
.0000E+00 23 .0000E+00 24 .0000E+00

DAY OF WEEK = WEDNESDY

1 .0000E+00 2 .0000E+00 3 .0000E+00 4 .0000E+00 5 .0000E+00 6
.0000E+00 7 .0000E+00 8 .1000E+01
9 .1000E+01 10 .1000E+01 11 .1000E+01 12 .1000E+01 13 .1000E+01 14
.1000E+01 15 .1000E+01 16 .0000E+00
17 .0000E+00 18 .0000E+00 19 .0000E+00 20 .0000E+00 21 .0000E+00 22

DAY OF WEEK = THURSDAY

1 .0000E+00 2 .0000E+00 3 .0000E+00 4 .0000E+00 5 .0000E+00 6 .0000E+00 7 .0000E+00 8 .1000E+01
9 .1000E+01 10 .1000E+01 11 .1000E+01 12 .1000E+01 13 .1000E+01 14 .1000E+01 15 .1000E+01 16 .0000E+00
17 .0000E+00 18 .0000E+00 19 .0000E+00 20 .0000E+00 21 .0000E+00 22 .0000E+00 23 .0000E+00 24 .0000E+00

DAY OF WEEK = FRIDAY

1 .0000E+00 2 .0000E+00 3 .0000E+00 4 .0000E+00 5 .0000E+00 6 .0000E+00 7 .0000E+00 8 .1000E+01
9 .1000E+01 10 .1000E+01 11 .1000E+01 12 .1000E+01 13 .1000E+01 14 .1000E+01 15 .1000E+01 16 .0000E+00
17 .0000E+00 18 .0000E+00 19 .0000E+00 20 .0000E+00 21 .0000E+00 22 .0000E+00 23 .0000E+00 24 .0000E+00

DAY OF WEEK = SATURDAY

1 .0000E+00 2 .0000E+00 3 .0000E+00 4 .0000E+00 5 .0000E+00 6 .0000E+00 7 .0000E+00 8 .0000E+00
9 .0000E+00 10 .0000E+00 11 .0000E+00 12 .0000E+00 13 .0000E+00 14 .0000E+00 15 .0000E+00 16 .0000E+00
17 .0000E+00 18 .0000E+00 19 .0000E+00 20 .0000E+00 21 .0000E+00 22 .0000E+00 23 .0000E+00 24 .0000E+00

DAY OF WEEK = SUNDAY

1 .0000E+00 2 .0000E+00 3 .0000E+00 4 .0000E+00 5 .0000E+00 6 .0000E+00 7 .0000E+00 8 .0000E+00
9 .0000E+00 10 .0000E+00 11 .0000E+00 12 .0000E+00 13 .0000E+00 14 .0000E+00 15 .0000E+00 16 .0000E+00
17 .0000E+00 18 .0000E+00 19 .0000E+00 20 .0000E+00 21 .0000E+00 22 .0000E+00 23 .0000E+00 24 .0000E+00

*** MODELOPTs: RegDFAULT CONC ELEV URBAN ADJ_U*

* SOURCE EMISSION RATE SCALARS WHICH VARY DIURNALLY AND BY DAY OF WEEK (HRDOW7) *

SOURCE ID = L0000301 ; SOURCE TYPE = VOLUME :

HOUR SCALAR HOUR SCALAR HOUR SCALAR HOUR SCALAR HOUR SCALAR HOUR SCALAR HOUR SCALAR

DAY OF WEEK = MONDAY

1 .0000E+00 2 .0000E+00 3 .0000E+00 4 .0000E+00 5 .0000E+00 6 .0000E+00 7 .0000E+00 8 .1000E+01
9 .1000E+01 10 .1000E+01 11 .1000E+01 12 .1000E+01 13 .1000E+01 14 .1000E+01 15 .1000E+01 16 .0000E+00
17 .0000E+00 18 .0000E+00 19 .0000E+00 20 .0000E+00 21 .0000E+00 22 .0000E+00 23 .0000E+00 24 .0000E+00

DAY OF WEEK = TUESDAY

1 .0000E+00 2 .0000E+00 3 .0000E+00 4 .0000E+00 5 .0000E+00 6 .0000E+00 7 .0000E+00 8 .1000E+01
9 .1000E+01 10 .1000E+01 11 .1000E+01 12 .1000E+01 13 .1000E+01 14 .1000E+01 15 .1000E+01 16 .0000E+00
17 .0000E+00 18 .0000E+00 19 .0000E+00 20 .0000E+00 21 .0000E+00 22 .0000E+00 23 .0000E+00 24 .0000E+00

DAY OF WEEK = WEDNESDY

1 .0000E+00 2 .0000E+00 3 .0000E+00 4 .0000E+00 5 .0000E+00 6 .0000E+00 7 .0000E+00 8 .1000E+01
9 .1000E+01 10 .1000E+01 11 .1000E+01 12 .1000E+01 13 .1000E+01 14 .1000E+01 15 .1000E+01 16 .0000E+00
17 .0000E+00 18 .0000E+00 19 .0000E+00 20 .0000E+00 21 .0000E+00 22 .0000E+00 23 .0000E+00 24 .0000E+00

DAY OF WEEK = THURSDAY

1 .0000E+00 2 .0000E+00 3 .0000E+00 4 .0000E+00 5 .0000E+00 6 .0000E+00 7 .0000E+00 8 .1000E+01

9 .1000E+01 10 .1000E+01 11 .1000E+01 12 .1000E+01 13 .1000E+01 14 .1000E+01 15 .1000E+01 16 .0000E+00

17 .0000E+00 18 .0000E+00 19 .0000E+00 20 .0000E+00 21 .0000E+00 22 .0000E+00 23 .0000E+00 24 .0000E+00

DAY OF WEEK = FRIDAY

1 .0000E+00 2 .0000E+00 3 .0000E+00 4 .0000E+00 5 .0000E+00 6 .0000E+00 7 .0000E+00 8 .1000E+01

9 .1000E+01 10 .1000E+01 11 .1000E+01 12 .1000E+01 13 .1000E+01 14 .1000E+01 15 .1000E+01 16 .0000E+00

17 .0000E+00 18 .0000E+00 19 .0000E+00 20 .0000E+00 21 .0000E+00 22 .0000E+00 23 .0000E+00 24 .0000E+00

DAY OF WEEK = SATURDAY

1 .0000E+00 2 .0000E+00 3 .0000E+00 4 .0000E+00 5 .0000E+00 6 .0000E+00 7 .0000E+00 8 .0000E+00

9 .0000E+00 10 .0000E+00 11 .0000E+00 12 .0000E+00 13 .0000E+00 14 .0000E+00 15 .0000E+00 16 .0000E+00

17 .0000E+00 18 .0000E+00 19 .0000E+00 20 .0000E+00 21 .0000E+00 22 .0000E+00 23 .0000E+00 24 .0000E+00

DAY OF WEEK = SUNDAY

1 .0000E+00 2 .0000E+00 3 .0000E+00 4 .0000E+00 5 .0000E+00 6 .0000E+00 7 .0000E+00 8 .0000E+00

9 .0000E+00 10 .0000E+00 11 .0000E+00 12 .0000E+00 13 .0000E+00 14 .0000E+00 15 .0000E+00 16 .0000E+00

17 .0000E+00 18 .0000E+00 19 .0000E+00 20 .0000E+00 21 .0000E+00 22 .0000E+00 23 .0000E+00 24 .0000E+00

*** MODELOPTs: RegDFAULT CONC ELEV URBAN ADJ_U*

* SOURCE EMISSION RATE SCALARS WHICH VARY DIURNALLY AND BY DAY OF WEEK (HRDOW7) *

SOURCE ID = L0000302 ; SOURCE TYPE = VOLUME :

HOUR SCALAR HOUR SCALAR HOUR SCALAR HOUR SCALAR HOUR SCALAR HOUR SCALAR HOUR SCALAR HOUR SCALAR

\- - - -

1 .0000E+00 2 .0000E+00 3 .0000E+00 4 .0000E+00 5 .0000E+00 6
.0000E+00 7 .0000E+00 8 .1000E+01
9 .1000E+01 10 .1000E+01 11 .1000E+01 12 .1000E+01 13 .1000E+01 14
.1000E+01 15 .1000E+01 16 .0000E+00
17 .0000E+00 18 .0000E+00 19 .0000E+00 20 .0000E+00 21 .0000E+00 22
.0000E+00 23 .0000E+00 24 .0000E+00

DAY OF WEEK = FRIDAY

1 .0000E+00 2 .0000E+00 3 .0000E+00 4 .0000E+00 5 .0000E+00 6
.0000E+00 7 .0000E+00 8 .1000E+01
9 .1000E+01 10 .1000E+01 11 .1000E+01 12 .1000E+01 13 .1000E+01 14
.1000E+01 15 .1000E+01 16 .0000E+00
17 .0000E+00 18 .0000E+00 19 .0000E+00 20 .0000E+00 21 .0000E+00 22
.0000E+00 23 .0000E+00 24 .0000E+00

DAY OF WEEK = SATURDAY

1 .0000E+00 2 .0000E+00 3 .0000E+00 4 .0000E+00 5 .0000E+00 6
.0000E+00 7 .0000E+00 8 .0000E+00
9 .0000E+00 10 .0000E+00 11 .0000E+00 12 .0000E+00 13 .0000E+00 14
.0000E+00 15 .0000E+00 16 .0000E+00
17 .0000E+00 18 .0000E+00 19 .0000E+00 20 .0000E+00 21 .0000E+00 22
.0000E+00 23 .0000E+00 24 .0000E+00

DAY OF WEEK = SUNDAY

1 .0000E+00 2 .0000E+00 3 .0000E+00 4 .0000E+00 5 .0000E+00 6
.0000E+00 7 .0000E+00 8 .0000E+00
9 .0000E+00 10 .0000E+00 11 .0000E+00 12 .0000E+00 13 .0000E+00 14
.0000E+00 15 .0000E+00 16 .0000E+00
17 .0000E+00 18 .0000E+00 19 .0000E+00 20 .0000E+00 21 .0000E+00 22
.0000E+00 23 .0000E+00 24 .0000E+00

* SOURCE EMISSION RATE SCALARS WHICH VARY DIURNALLY AND BY DAY OF WEEK (HRDOW7) *

SOURCE ID = L0000303 ; SOURCE TYPE = VOLUME :

HOUR	SCALAR	HOUR	SCALAR	HOUR	SCALAR	HOUR	SCALAR	HOUR	SCALAR	HOUR	SCALAR	HOUR	SCALAR

DAY OF WEEK = MONDAY

1 .0000E+00 2 .0000E+00 3 .0000E+00 4 .0000E+00 5 .0000E+00 6
.0000E+00 7 .0000E+00 8 .1000E+01
9 .1000E+01 10 .1000E+01 11 .1000E+01 12 .1000E+01 13 .1000E+01 14
.1000E+01 15 .1000E+01 16 .0000E+00
17 .0000E+00 18 .0000E+00 19 .0000E+00 20 .0000E+00 21 .0000E+00 22
.0000E+00 23 .0000E+00 24 .0000E+00

DAY OF WEEK = TUESDAY

1 .0000E+00 2 .0000E+00 3 .0000E+00 4 .0000E+00 5 .0000E+00 6
.0000E+00 7 .0000E+00 8 .1000E+01
9 .1000E+01 10 .1000E+01 11 .1000E+01 12 .1000E+01 13 .1000E+01 14
.1000E+01 15 .1000E+01 16 .0000E+00
17 .0000E+00 18 .0000E+00 19 .0000E+00 20 .0000E+00 21 .0000E+00 22
.0000E+00 23 .0000E+00 24 .0000E+00

DAY OF WEEK = WEDNESDY

1 .0000E+00 2 .0000E+00 3 .0000E+00 4 .0000E+00 5 .0000E+00 6
.0000E+00 7 .0000E+00 8 .1000E+01
9 .1000E+01 10 .1000E+01 11 .1000E+01 12 .1000E+01 13 .1000E+01 14
.1000E+01 15 .1000E+01 16 .0000E+00
17 .0000E+00 18 .0000E+00 19 .0000E+00 20 .0000E+00 21 .0000E+00 22
.0000E+00 23 .0000E+00 24 .0000E+00

DAY OF WEEK = THURSDAY

1 .0000E+00 2 .0000E+00 3 .0000E+00 4 .0000E+00 5 .0000E+00 6

* SOURCE EMISSION RATE SCALARS WHICH VARY DIURNALLY AND BY DAY OF WEEK (HRDOW7) *

SOURCE ID = L0000304 ; SOURCE TYPE = VOLUME :
HOUR SCALAR HOUR SCALAR HOUR SCALAR HOUR SCALAR HOUR SCALAR HOUR SCALAR HOUR SCALAR

DAY OF WEEK = MONDAY
1 .0000E+00 2 .0000E+00 3 .0000E+00 4 .0000E+00 5 .0000E+00 6
.0000E+00 7 .0000E+00 8 .1000E+01
9 .1000E+01 10 .1000E+01 11 .1000E+01 12 .1000E+01 13 .1000E+01 14
.1000E+01 15 .1000E+01 16 .0000E+00
17 .0000E+00 18 .0000E+00 19 .0000E+00 20 .0000E+00 21 .0000E+00 22
.0000E+00 23 .0000E+00 24 .0000E+00
DAY OF WEEK = TUESDAY
1 .0000E+00 2 .0000E+00 3 .0000E+00 4 .0000E+00 5 .0000E+00 6
.0000E+00 7 .0000E+00 8 .1000E+01
9 .1000E+01 10 .1000E+01 11 .1000E+01 12 .1000E+01 13 .1000E+01 14
.1000E+01 15 .1000E+01 16 .0000E+00
17 .0000E+00 18 .0000E+00 19 .0000E+00 20 .0000E+00 21 .0000E+00 22
.0000E+00 23 .0000E+00 24 .0000E+00
DAY OF WEEK = WEDNESDY
1 .0000E+00 2 .0000E+00 3 .0000E+00 4 .0000E+00 5 .0000E+00 6
.0000E+00 7 .0000E+00 8 .1000E+01
9 .1000E+01 10 .1000E+01 11 .1000E+01 12 .1000E+01 13 .1000E+01 14
.1000E+01 15 .1000E+01 16 .0000E+00
17 .0000E+00 18 .0000E+00 19 .0000E+00 20 .0000E+00 21 .0000E+00 22
.0000E+00 23 .0000E+00 24 .0000E+00
DAY OF WEEK = THURSDAY
1 .0000E+00 2 .0000E+00 3 .0000E+00 4 .0000E+00 5 .0000E+00 6
.0000E+00 7 .0000E+00 8 .1000E+01

* SOURCE EMISSION RATE SCALARS WHICH VARY DIURNALLY AND BY DAY OF WEEK (HRDOW7) *

SOURCE ID = L0000305 ; SOURCE TYPE = VOLUME :

HOUR	SCALAR	HOUR	SCALAR	HOUR	SCALAR	HOUR	SCALAR	HOUR	SCALAR	HOUR	SCALAR	HOUR	SCALAR

DAY OF WEEK = MONDAY

1	.0000E+00	2	.0000E+00	3	.0000E+00	4	.0000E+00	5	.0000E+00	6	.0000E+00	7	.0000E+00
8	.1000E+01	9	.1000E+01	10	.1000E+01	11	.1000E+01	12	.1000E+01	13	.1000E+01	14	.1000E+01
15	.1000E+01	16	.0000E+00	17	.0000E+00	18	.0000E+00	19	.0000E+00	20	.0000E+00	21	.0000E+00
22	.0000E+00	23	.0000E+00	24	.0000E+00								

DAY OF WEEK = TUESDAY

1	.0000E+00	2	.0000E+00	3	.0000E+00	4	.0000E+00	5	.0000E+00	6	.0000E+00	7	.0000E+00
8	.1000E+01	9	.1000E+01	10	.1000E+01	11	.1000E+01	12	.1000E+01	13	.1000E+01	14	.1000E+01
15	.1000E+01	16	.0000E+00	17	.0000E+00	18	.0000E+00	19	.0000E+00	20	.0000E+00	21	.0000E+00
22	.0000E+00	23	.0000E+00	24	.0000E+00								

DAY OF WEEK = WEDNESDY

1	.0000E+00	2	.0000E+00	3	.0000E+00	4	.0000E+00	5	.0000E+00	6	.0000E+00	7	.0000E+00
8	.1000E+01	9	.1000E+01	10	.1000E+01	11	.1000E+01	12	.1000E+01	13	.1000E+01	14	.1000E+01
15	.1000E+01	16	.0000E+00	17	.0000E+00	18	.0000E+00	19	.0000E+00	20	.0000E+00	21	.0000E+00
22	.0000E+00	23	.0000E+00	24	.0000E+00								

DAY OF WEEK = THURSDAY

1	.0000E+00	2	.0000E+00	3	.0000E+00	4	.0000E+00	5	.0000E+00	6	.0000E+00	7	.0000E+00
8	.1000E+01	9	.1000E+01	10	.1000E+01	11	.1000E+01	12	.1000E+01	13	.1000E+01	14	.1000E+01

DAY OF WEEK = FRIDAY

1	.0000E+00	2	.0000E+00	3	.0000E+00	4	.0000E+00	5	.0000E+00	6	.0000E+00	7	.0000E+00
8	.1000E+01	9	.1000E+01	10	.1000E+01	11	.1000E+01	12	.1000E+01	13	.1000E+01	14	.1000E+01
15	.1000E+01	16	.0000E+00	17	.0000E+00	18	.0000E+00	19	.0000E+00	20	.0000E+00	21	.0000E+00
22	.0000E+00	23	.0000E+00	24	.0000E+00								

DAY OF WEEK = SATURDAY

1	.0000E+00	2	.0000E+00	3	.0000E+00	4	.0000E+00	5	.0000E+00	6	.0000E+00	7	.0000E+00
8	.0000E+00	9	.0000E+00	10	.0000E+00	11	.0000E+00	12	.0000E+00	13	.0000E+00	14	.0000E+00
15	.0000E+00	16	.0000E+00	17	.0000E+00	18	.0000E+00	19	.0000E+00	20	.0000E+00	21	.0000E+00
22	.0000E+00	23	.0000E+00	24	.0000E+00								

DAY OF WEEK = SUNDAY

1	.0000E+00	2	.0000E+00	3	.0000E+00	4	.0000E+00	5	.0000E+00	6	.0000E+00	7	.0000E+00
8	.0000E+00	9	.0000E+00	10	.0000E+00	11	.0000E+00	12	.0000E+00	13	.0000E+00	14	.0000E+00
15	.0000E+00	16	.0000E+00	17	.0000E+00	18	.0000E+00	19	.0000E+00	20	.0000E+00	21	.0000E+00
22	.0000E+00	23	.0000E+00	24	.0000E+00								

.1000E+01 15 .1000E+01 16 .0000E+00
17 .0000E+00 18 .0000E+00 19 .0000E+00 20 .0000E+00 21 .0000E+00 22
.0000E+00 23 .0000E+00 24 .0000E+00

DAY OF WEEK = FRIDAY

1 .0000E+00 2 .0000E+00 3 .0000E+00 4 .0000E+00 5 .0000E+00 6
.0000E+00 7 .0000E+00 8 .1000E+01
9 .1000E+01 10 .1000E+01 11 .1000E+01 12 .1000E+01 13 .1000E+01 14
.1000E+01 15 .1000E+01 16 .0000E+00
17 .0000E+00 18 .0000E+00 19 .0000E+00 20 .0000E+00 21 .0000E+00 22
.0000E+00 23 .0000E+00 24 .0000E+00

DAY OF WEEK = SATURDAY

1 .0000E+00 2 .0000E+00 3 .0000E+00 4 .0000E+00 5 .0000E+00 6
.0000E+00 7 .0000E+00 8 .0000E+00
9 .0000E+00 10 .0000E+00 11 .0000E+00 12 .0000E+00 13 .0000E+00 14
.0000E+00 15 .0000E+00 16 .0000E+00
17 .0000E+00 18 .0000E+00 19 .0000E+00 20 .0000E+00 21 .0000E+00 22
.0000E+00 23 .0000E+00 24 .0000E+00

DAY OF WEEK = SUNDAY

1 .0000E+00 2 .0000E+00 3 .0000E+00 4 .0000E+00 5 .0000E+00 6
.0000E+00 7 .0000E+00 8 .0000E+00
9 .0000E+00 10 .0000E+00 11 .0000E+00 12 .0000E+00 13 .0000E+00 14
.0000E+00 15 .0000E+00 16 .0000E+00
17 .0000E+00 18 .0000E+00 19 .0000E+00 20 .0000E+00 21 .0000E+00 22
.0000E+00 23 .0000E+00 24 .0000E+00

*** MODELOPTs: RegDFAULT CONC ELEV URBAN ADJ_U*

* SOURCE EMISSION RATE SCALARS WHICH VARY DIURNALLY AND BY DAY OF WEEK (HRDOW7) *

SOURCE ID = L0000306 ; SOURCE TYPE = VOLUME :

HOUR SCALAR HOUR SCALAR HOUR SCALAR HOUR SCALAR HOUR SCALAR HOUR SCALAR HOUR SCALAR HOUR SCALAR

- - - -

17 .0000E+00 18 .0000E+00 19 .0000E+00 20 .0000E+00 21 .0000E+00 22 .0000E+00 23 .0000E+00 24 .0000E+00

DAY OF WEEK = FRIDAY

1 .0000E+00 2 .0000E+00 3 .0000E+00 4 .0000E+00 5 .0000E+00 6 .0000E+00 7 .0000E+00 8 .1000E+01

9 .1000E+01 10 .1000E+01 11 .1000E+01 12 .1000E+01 13 .1000E+01 14 .1000E+01 15 .1000E+01 16 .0000E+00

17 .0000E+00 18 .0000E+00 19 .0000E+00 20 .0000E+00 21 .0000E+00 22 .0000E+00 23 .0000E+00 24 .0000E+00

DAY OF WEEK = SATURDAY

1 .0000E+00 2 .0000E+00 3 .0000E+00 4 .0000E+00 5 .0000E+00 6 .0000E+00 7 .0000E+00 8 .0000E+00

9 .0000E+00 10 .0000E+00 11 .0000E+00 12 .0000E+00 13 .0000E+00 14 .0000E+00 15 .0000E+00 16 .0000E+00

17 .0000E+00 18 .0000E+00 19 .0000E+00 20 .0000E+00 21 .0000E+00 22 .0000E+00 23 .0000E+00 24 .0000E+00

DAY OF WEEK = SUNDAY

1 .0000E+00 2 .0000E+00 3 .0000E+00 4 .0000E+00 5 .0000E+00 6 .0000E+00 7 .0000E+00 8 .0000E+00

9 .0000E+00 10 .0000E+00 11 .0000E+00 12 .0000E+00 13 .0000E+00 14 .0000E+00 15 .0000E+00 16 .0000E+00

17 .0000E+00 18 .0000E+00 19 .0000E+00 20 .0000E+00 21 .0000E+00 22 .0000E+00 23 .0000E+00 24 .0000E+00

*** MODELOPTs: RegDFAULT CONC ELEV URBAN ADJ_U*

* SOURCE EMISSION RATE SCALARS WHICH VARY DIURNALLY AND BY DAY OF WEEK (HRDOW7) *

SOURCE ID = L0000307 ; SOURCE TYPE = VOLUME :

HOUR SCALAR HOUR SCALAR HOUR SCALAR HOUR SCALAR HOUR SCALAR HOUR SCALAR HOUR SCALAR HOUR SCALAR

- - - -

.0000E+00 23 .0000E+00 24 .0000E+00

DAY OF WEEK = FRIDAY

1 .0000E+00 2 .0000E+00 3 .0000E+00 4 .0000E+00 5 .0000E+00 6 .0000E+00 7 .0000E+00 8 .1000E+01

9 .1000E+01 10 .1000E+01 11 .1000E+01 12 .1000E+01 13 .1000E+01 14 .1000E+01 15 .1000E+01 16 .0000E+00

17 .0000E+00 18 .0000E+00 19 .0000E+00 20 .0000E+00 21 .0000E+00 22 .0000E+00 23 .0000E+00 24 .0000E+00

DAY OF WEEK = SATURDAY

1 .0000E+00 2 .0000E+00 3 .0000E+00 4 .0000E+00 5 .0000E+00 6 .0000E+00 7 .0000E+00 8 .0000E+00

9 .0000E+00 10 .0000E+00 11 .0000E+00 12 .0000E+00 13 .0000E+00 14 .0000E+00 15 .0000E+00 16 .0000E+00

17 .0000E+00 18 .0000E+00 19 .0000E+00 20 .0000E+00 21 .0000E+00 22 .0000E+00 23 .0000E+00 24 .0000E+00

DAY OF WEEK = SUNDAY

1 .0000E+00 2 .0000E+00 3 .0000E+00 4 .0000E+00 5 .0000E+00 6 .0000E+00 7 .0000E+00 8 .0000E+00

9 .0000E+00 10 .0000E+00 11 .0000E+00 12 .0000E+00 13 .0000E+00 14 .0000E+00 15 .0000E+00 16 .0000E+00

17 .0000E+00 18 .0000E+00 19 .0000E+00 20 .0000E+00 21 .0000E+00 22 .0000E+00 23 .0000E+00 24 .0000E+00

*** MODELOPTs: RegDFAULT CONC ELEV URBAN ADJ_U*

* SOURCE EMISSION RATE SCALARS WHICH VARY DIURNALLY AND BY DAY OF WEEK (HRDOW7) *

SOURCE ID = L0000308 ; SOURCE TYPE = VOLUME :

HOUR SCALAR HOUR SCALAR HOUR SCALAR HOUR SCALAR HOUR SCALAR HOUR SCALAR HOUR SCALAR HOUR SCALAR

- - - -

DAY OF WEEK = FRIDAY

1 .0000E+00 2 .0000E+00 3 .0000E+00 4 .0000E+00 5 .0000E+00 6 .0000E+00 7 .0000E+00 8 .1000E+01

9 .1000E+01 10 .1000E+01 11 .1000E+01 12 .1000E+01 13 .1000E+01 14 .1000E+01 15 .1000E+01 16 .0000E+00

17 .0000E+00 18 .0000E+00 19 .0000E+00 20 .0000E+00 21 .0000E+00 22 .0000E+00 23 .0000E+00 24 .0000E+00

DAY OF WEEK = SATURDAY

1 .0000E+00 2 .0000E+00 3 .0000E+00 4 .0000E+00 5 .0000E+00 6 .0000E+00 7 .0000E+00 8 .0000E+00

9 .0000E+00 10 .0000E+00 11 .0000E+00 12 .0000E+00 13 .0000E+00 14 .0000E+00 15 .0000E+00 16 .0000E+00

17 .0000E+00 18 .0000E+00 19 .0000E+00 20 .0000E+00 21 .0000E+00 22 .0000E+00 23 .0000E+00 24 .0000E+00

DAY OF WEEK = SUNDAY

1 .0000E+00 2 .0000E+00 3 .0000E+00 4 .0000E+00 5 .0000E+00 6 .0000E+00 7 .0000E+00 8 .0000E+00

9 .0000E+00 10 .0000E+00 11 .0000E+00 12 .0000E+00 13 .0000E+00 14 .0000E+00 15 .0000E+00 16 .0000E+00

17 .0000E+00 18 .0000E+00 19 .0000E+00 20 .0000E+00 21 .0000E+00 22 .0000E+00 23 .0000E+00 24 .0000E+00

*** MODELOPTs: RegDFAULT CONC ELEV URBAN ADJ_U*

* SOURCE EMISSION RATE SCALARS WHICH VARY DIURNALLY AND BY DAY OF WEEK (HRDOW7) *

SOURCE ID = L0000309 ; SOURCE TYPE = VOLUME :

HOUR SCALAR HOUR SCALAR HOUR SCALAR HOUR SCALAR HOUR SCALAR HOUR SCALAR HOUR SCALAR

- - - -

* SOURCE EMISSION RATE SCALARS WHICH VARY DIURNALLY AND BY DAY OF WEEK (HRDOW7) *

SOURCE ID = L0000310 ; SOURCE TYPE = VOLUME :

HOUR	SCALAR	HOUR	SCALAR	HOUR	SCALAR	HOUR	SCALAR	HOUR	SCALAR	HOUR	SCALAR	HOUR	SCALAR

DAY OF WEEK = MONDAY

1	.0000E+00	2	.0000E+00	3	.0000E+00	4	.0000E+00	5	.0000E+00	6	.0000E+00	7	.0000E+00
8	.1000E+01	9	.1000E+01	10	.1000E+01	11	.1000E+01	12	.1000E+01	13	.1000E+01	14	.1000E+01
15	.1000E+01	16	.0000E+00	17	.0000E+00	18	.0000E+00	19	.0000E+00	20	.0000E+00	21	.0000E+00
22	.0000E+00	23	.0000E+00	24	.0000E+00								

DAY OF WEEK = TUESDAY

1	.0000E+00	2	.0000E+00	3	.0000E+00	4	.0000E+00	5	.0000E+00	6	.0000E+00	7	.0000E+00
8	.1000E+01	9	.1000E+01	10	.1000E+01	11	.1000E+01	12	.1000E+01	13	.1000E+01	14	.1000E+01
15	.1000E+01	16	.0000E+00	17	.0000E+00	18	.0000E+00	19	.0000E+00	20	.0000E+00	21	.0000E+00
22	.0000E+00	23	.0000E+00	24	.0000E+00								

DAY OF WEEK = WEDNESDY

1	.0000E+00	2	.0000E+00	3	.0000E+00	4	.0000E+00	5	.0000E+00	6	.0000E+00	7	.0000E+00
8	.1000E+01	9	.1000E+01	10	.1000E+01	11	.1000E+01	12	.1000E+01	13	.1000E+01	14	.1000E+01
15	.1000E+01	16	.0000E+00	17	.0000E+00	18	.0000E+00	19	.0000E+00	20	.0000E+00	21	.0000E+00
22	.0000E+00	23	.0000E+00	24	.0000E+00								

DAY OF WEEK = THURSDAY

1	.0000E+00	2	.0000E+00	3	.0000E+00	4	.0000E+00	5	.0000E+00	6	.0000E+00	7	.0000E+00
8	.1000E+01	9	.1000E+01	10	.1000E+01	11	.1000E+01	12	.1000E+01	13	.1000E+01	14	.1000E+01
15	.1000E+01	16	.0000E+00	17	.0000E+00	18	.0000E+00	19	.0000E+00	20	.0000E+00	21	.0000E+00
22	.0000E+00	23	.0000E+00	24	.0000E+00								

DAY OF WEEK = FRIDAY

1	.0000E+00	2	.0000E+00	3	.0000E+00	4	.0000E+00	5	.0000E+00	6	.0000E+00	7	.0000E+00

.0000E+00 7 .0000E+00 8 .1000E+01
9 .1000E+01 10 .1000E+01 11 .1000E+01 12 .1000E+01 13 .1000E+01 14
.1000E+01 15 .1000E+01 16 .0000E+00
17 .0000E+00 18 .0000E+00 19 .0000E+00 20 .0000E+00 21 .0000E+00 22
.0000E+00 23 .0000E+00 24 .0000E+00

DAY OF WEEK = SATURDAY

1 .0000E+00 2 .0000E+00 3 .0000E+00 4 .0000E+00 5 .0000E+00 6
.0000E+00 7 .0000E+00 8 .0000E+00
9 .0000E+00 10 .0000E+00 11 .0000E+00 12 .0000E+00 13 .0000E+00 14
.0000E+00 15 .0000E+00 16 .0000E+00
17 .0000E+00 18 .0000E+00 19 .0000E+00 20 .0000E+00 21 .0000E+00 22
.0000E+00 23 .0000E+00 24 .0000E+00

DAY OF WEEK = SUNDAY

1 .0000E+00 2 .0000E+00 3 .0000E+00 4 .0000E+00 5 .0000E+00 6
.0000E+00 7 .0000E+00 8 .0000E+00
9 .0000E+00 10 .0000E+00 11 .0000E+00 12 .0000E+00 13 .0000E+00 14
.0000E+00 15 .0000E+00 16 .0000E+00
17 .0000E+00 18 .0000E+00 19 .0000E+00 20 .0000E+00 21 .0000E+00 22
.0000E+00 23 .0000E+00 24 .0000E+00

*** MODELOPTs: RegDFAULT CONC ELEV URBAN ADJ_U*

* SOURCE EMISSION RATE SCALARS WHICH VARY DIURNALLY AND BY DAY OF WEEK (HRDOW7) *

SOURCE ID = L0000311 ; SOURCE TYPE = VOLUME :

HOUR	SCALAR	HOUR	SCALAR	HOUR	SCALAR	HOUR	SCALAR	HOUR	SCALAR	HOUR	SCALAR	HOUR	SCALAR

DAY OF WEEK = MONDAY

1 .0000E+00 2 .0000E+00 3 .0000E+00 4 .0000E+00 5 .0000E+00 6
.0000E+00 7 .0000E+00 8 .1000E+01
9 .1000E+01 10 .1000E+01 11 .1000E+01 12 .1000E+01 13 .1000E+01 14
.1000E+01 15 .1000E+01 16 .0000E+00
17 .0000E+00 18 .0000E+00 19 .0000E+00 20 .0000E+00 21 .0000E+00 22
.0000E+00 23 .0000E+00 24 .0000E+00

DAY OF WEEK = TUESDAY

1 .0000E+00 2 .0000E+00 3 .0000E+00 4 .0000E+00 5 .0000E+00 6
.0000E+00 7 .0000E+00 8 .1000E+01
9 .1000E+01 10 .1000E+01 11 .1000E+01 12 .1000E+01 13 .1000E+01 14
.1000E+01 15 .1000E+01 16 .0000E+00
17 .0000E+00 18 .0000E+00 19 .0000E+00 20 .0000E+00 21 .0000E+00 22
.0000E+00 23 .0000E+00 24 .0000E+00

DAY OF WEEK = WEDNESDY

1 .0000E+00 2 .0000E+00 3 .0000E+00 4 .0000E+00 5 .0000E+00 6
.0000E+00 7 .0000E+00 8 .1000E+01
9 .1000E+01 10 .1000E+01 11 .1000E+01 12 .1000E+01 13 .1000E+01 14
.1000E+01 15 .1000E+01 16 .0000E+00
17 .0000E+00 18 .0000E+00 19 .0000E+00 20 .0000E+00 21 .0000E+00 22
.0000E+00 23 .0000E+00 24 .0000E+00

DAY OF WEEK = THURSDAY

1 .0000E+00 2 .0000E+00 3 .0000E+00 4 .0000E+00 5 .0000E+00 6
.0000E+00 7 .0000E+00 8 .1000E+01
9 .1000E+01 10 .1000E+01 11 .1000E+01 12 .1000E+01 13 .1000E+01 14
.1000E+01 15 .1000E+01 16 .0000E+00
17 .0000E+00 18 .0000E+00 19 .0000E+00 20 .0000E+00 21 .0000E+00 22
.0000E+00 23 .0000E+00 24 .0000E+00

DAY OF WEEK = FRIDAY

1 .0000E+00 2 .0000E+00 3 .0000E+00 4 .0000E+00 5 .0000E+00 6
.0000E+00 7 .0000E+00 8 .1000E+01

* SOURCE EMISSION RATE SCALARS WHICH VARY DIURNALLY AND BY DAY OF WEEK (HRDOW7) *

SOURCE ID = L0000312 ; SOURCE TYPE = VOLUME :

HOUR	SCALAR	HOUR	SCALAR	HOUR	SCALAR	HOUR	SCALAR	HOUR	SCALAR	HOUR	SCALAR	HOUR	SCALAR

DAY OF WEEK = MONDAY

1	.0000E+00	2	.0000E+00	3	.0000E+00	4	.0000E+00	5	.0000E+00	6	.0000E+00	7	.0000E+00
8	.1000E+01	9	.1000E+01	10	.1000E+01	11	.1000E+01	12	.1000E+01	13	.1000E+01	14	.1000E+01
15	.1000E+01	16	.0000E+00	17	.0000E+00	18	.0000E+00	19	.0000E+00	20	.0000E+00	21	.0000E+00
22	.0000E+00	23	.0000E+00	24	.0000E+00								

DAY OF WEEK = TUESDAY

1	.0000E+00	2	.0000E+00	3	.0000E+00	4	.0000E+00	5	.0000E+00	6	.0000E+00	7	.0000E+00
8	.1000E+01	9	.1000E+01	10	.1000E+01	11	.1000E+01	12	.1000E+01	13	.1000E+01	14	.1000E+01
15	.1000E+01	16	.0000E+00	17	.0000E+00	18	.0000E+00	19	.0000E+00	20	.0000E+00	21	.0000E+00
22	.0000E+00	23	.0000E+00	24	.0000E+00								

DAY OF WEEK = WEDNESDY

1	.0000E+00	2	.0000E+00	3	.0000E+00	4	.0000E+00	5	.0000E+00	6	.0000E+00	7	.0000E+00
8	.1000E+01	9	.1000E+01	10	.1000E+01	11	.1000E+01	12	.1000E+01	13	.1000E+01	14	.1000E+01
15	.1000E+01	16	.0000E+00	17	.0000E+00	18	.0000E+00	19	.0000E+00	20	.0000E+00	21	.0000E+00
22	.0000E+00	23	.0000E+00	24	.0000E+00								

DAY OF WEEK = THURSDAY

1	.0000E+00	2	.0000E+00	3	.0000E+00	4	.0000E+00	5	.0000E+00	6	.0000E+00	7	.0000E+00
8	.1000E+01	9	.1000E+01	10	.1000E+01	11	.1000E+01	12	.1000E+01	13	.1000E+01	14	.1000E+01
15	.1000E+01	16	.0000E+00	17	.0000E+00	18	.0000E+00	19	.0000E+00	20	.0000E+00	21	.0000E+00
22	.0000E+00	23	.0000E+00	24	.0000E+00								

DAY OF WEEK = FRIDAY

1	.0000E+00	2	.0000E+00	3	.0000E+00	4	.0000E+00	5	.0000E+00	6	.0000E+00	7	.0000E+00
8	.1000E+01	9	.1000E+01	10	.1000E+01	11	.1000E+01	12	.1000E+01	13	.1000E+01	14	.1000E+01

DAY OF WEEK = SATURDAY

1	.0000E+00	2	.0000E+00	3	.0000E+00	4	.0000E+00	5	.0000E+00	6	.0000E+00	7	.0000E+00
8	.0000E+00	9	.0000E+00	10	.0000E+00	11	.0000E+00	12	.0000E+00	13	.0000E+00	14	.0000E+00
15	.0000E+00	16	.0000E+00	17	.0000E+00	18	.0000E+00	19	.0000E+00	20	.0000E+00	21	.0000E+00
22	.0000E+00	23	.0000E+00	24	.0000E+00								

DAY OF WEEK = SUNDAY

1	.0000E+00	2	.0000E+00	3	.0000E+00	4	.0000E+00	5	.0000E+00	6	.0000E+00	7	.0000E+00
8	.0000E+00	9	.0000E+00	10	.0000E+00	11	.0000E+00	12	.0000E+00	13	.0000E+00	14	.0000E+00
15	.0000E+00	16	.0000E+00	17	.0000E+00	18	.0000E+00	19	.0000E+00	20	.0000E+00	21	.0000E+00
22	.0000E+00	23	.0000E+00	24	.0000E+00								

.1000E+01 15 .1000E+01 16 .0000E+00
17 .0000E+00 18 .0000E+00 19 .0000E+00 20 .0000E+00 21 .0000E+00 22
.0000E+00 23 .0000E+00 24 .0000E+00

DAY OF WEEK = SATURDAY

1 .0000E+00 2 .0000E+00 3 .0000E+00 4 .0000E+00 5 .0000E+00 6
.0000E+00 7 .0000E+00 8 .0000E+00
9 .0000E+00 10 .0000E+00 11 .0000E+00 12 .0000E+00 13 .0000E+00 14
.0000E+00 15 .0000E+00 16 .0000E+00
17 .0000E+00 18 .0000E+00 19 .0000E+00 20 .0000E+00 21 .0000E+00 22
.0000E+00 23 .0000E+00 24 .0000E+00

DAY OF WEEK = SUNDAY

1 .0000E+00 2 .0000E+00 3 .0000E+00 4 .0000E+00 5 .0000E+00 6
.0000E+00 7 .0000E+00 8 .0000E+00
9 .0000E+00 10 .0000E+00 11 .0000E+00 12 .0000E+00 13 .0000E+00 14
.0000E+00 15 .0000E+00 16 .0000E+00
17 .0000E+00 18 .0000E+00 19 .0000E+00 20 .0000E+00 21 .0000E+00 22
.0000E+00 23 .0000E+00 24 .0000E+00

*** MODELOPTs: RegDFAULT CONC ELEV URBAN ADJ_U*

* SOURCE EMISSION RATE SCALARS WHICH VARY DIURNALLY AND BY DAY OF WEEK (HRDOW7) *

SOURCE ID = L0000313 ; SOURCE TYPE = VOLUME :

HOUR	SCALAR	HOUR	SCALAR	HOUR	SCALAR	HOUR	SCALAR	HOUR	SCALAR	HOUR	SCALAR	HOUR	SCALAR	HOUR	SCALAR

DAY OF WEEK = MONDAY

1 .0000E+00 2 .0000E+00 3 .0000E+00 4 .0000E+00 5 .0000E+00 6
.0000E+00 7 .0000E+00 8 .1000E+01
9 .1000E+01 10 .1000E+01 11 .1000E+01 12 .1000E+01 13 .1000E+01 14
.1000E+01 15 .1000E+01 16 .0000E+00
17 .0000E+00 18 .0000E+00 19 .0000E+00 20 .0000E+00 21 .0000E+00 22
.0000E+00 23 .0000E+00 24 .0000E+00

DAY OF WEEK = TUESDAY

1 .0000E+00 2 .0000E+00 3 .0000E+00 4 .0000E+00 5 .0000E+00 6
.0000E+00 7 .0000E+00 8 .1000E+01
9 .1000E+01 10 .1000E+01 11 .1000E+01 12 .1000E+01 13 .1000E+01 14
.1000E+01 15 .1000E+01 16 .0000E+00
17 .0000E+00 18 .0000E+00 19 .0000E+00 20 .0000E+00 21 .0000E+00 22
.0000E+00 23 .0000E+00 24 .0000E+00

DAY OF WEEK = WEDNESDY

1 .0000E+00 2 .0000E+00 3 .0000E+00 4 .0000E+00 5 .0000E+00 6
.0000E+00 7 .0000E+00 8 .1000E+01
9 .1000E+01 10 .1000E+01 11 .1000E+01 12 .1000E+01 13 .1000E+01 14
.1000E+01 15 .1000E+01 16 .0000E+00
17 .0000E+00 18 .0000E+00 19 .0000E+00 20 .0000E+00 21 .0000E+00 22
.0000E+00 23 .0000E+00 24 .0000E+00

DAY OF WEEK = THURSDAY

1 .0000E+00 2 .0000E+00 3 .0000E+00 4 .0000E+00 5 .0000E+00 6
.0000E+00 7 .0000E+00 8 .1000E+01
9 .1000E+01 10 .1000E+01 11 .1000E+01 12 .1000E+01 13 .1000E+01 14
.1000E+01 15 .1000E+01 16 .0000E+00
17 .0000E+00 18 .0000E+00 19 .0000E+00 20 .0000E+00 21 .0000E+00 22
.0000E+00 23 .0000E+00 24 .0000E+00

DAY OF WEEK = FRIDAY

1 .0000E+00 2 .0000E+00 3 .0000E+00 4 .0000E+00 5 .0000E+00 6
.0000E+00 7 .0000E+00 8 .1000E+01
9 .1000E+01 10 .1000E+01 11 .1000E+01 12 .1000E+01 13 .1000E+01 14
.1000E+01 15 .1000E+01 16 .0000E+00

17 .0000E+00 18 .0000E+00 19 .0000E+00 20 .0000E+00 21 .0000E+00 22
.0000E+00 23 .0000E+00 24 .0000E+00

DAY OF WEEK = SATURDAY

1 .0000E+00 2 .0000E+00 3 .0000E+00 4 .0000E+00 5 .0000E+00 6
.0000E+00 7 .0000E+00 8 .0000E+00
9 .0000E+00 10 .0000E+00 11 .0000E+00 12 .0000E+00 13 .0000E+00 14
.0000E+00 15 .0000E+00 16 .0000E+00
17 .0000E+00 18 .0000E+00 19 .0000E+00 20 .0000E+00 21 .0000E+00 22
.0000E+00 23 .0000E+00 24 .0000E+00

DAY OF WEEK = SUNDAY

1 .0000E+00 2 .0000E+00 3 .0000E+00 4 .0000E+00 5 .0000E+00 6
.0000E+00 7 .0000E+00 8 .0000E+00
9 .0000E+00 10 .0000E+00 11 .0000E+00 12 .0000E+00 13 .0000E+00 14
.0000E+00 15 .0000E+00 16 .0000E+00
17 .0000E+00 18 .0000E+00 19 .0000E+00 20 .0000E+00 21 .0000E+00 22
.0000E+00 23 .0000E+00 24 .0000E+00

*** MODELOPTs: RegDFAULT CONC ELEV URBAN ADJ_U*

* SOURCE EMISSION RATE SCALARS WHICH VARY DIURNALLY AND BY DAY OF WEEK (HRDOW7) *

SOURCE ID = L0000314 ; SOURCE TYPE = VOLUME :

HOUR SCALAR HOUR SCALAR HOUR SCALAR HOUR SCALAR HOUR SCALAR HOUR SCALAR HOUR SCALAR HOUR SCALAR

- - - -

DAY OF WEEK = SATURDAY

1 .0000E+00 2 .0000E+00 3 .0000E+00 4 .0000E+00 5 .0000E+00 6 .0000E+00 7 .0000E+00 8 .0000E+00
9 .0000E+00 10 .0000E+00 11 .0000E+00 12 .0000E+00 13 .0000E+00 14 .0000E+00 15 .0000E+00 16 .0000E+00
17 .0000E+00 18 .0000E+00 19 .0000E+00 20 .0000E+00 21 .0000E+00 22 .0000E+00 23 .0000E+00 24 .0000E+00

DAY OF WEEK = SUNDAY

1 .0000E+00 2 .0000E+00 3 .0000E+00 4 .0000E+00 5 .0000E+00 6 .0000E+00 7 .0000E+00 8 .0000E+00
9 .0000E+00 10 .0000E+00 11 .0000E+00 12 .0000E+00 13 .0000E+00 14 .0000E+00 15 .0000E+00 16 .0000E+00
17 .0000E+00 18 .0000E+00 19 .0000E+00 20 .0000E+00 21 .0000E+00 22 .0000E+00 23 .0000E+00 24 .0000E+00

*** MODELOPTs: RegDFAULT CONC ELEV URBAN ADJ_U*

* SOURCE EMISSION RATE SCALARS WHICH VARY DIURNALLY AND BY DAY OF WEEK (HRDOW7) *

SOURCE ID = L0000315 ; SOURCE TYPE = VOLUME :

HOUR	SCALAR	HOUR	SCALAR	HOUR	SCALAR	HOUR	SCALAR	HOUR	SCALAR	HOUR	SCALAR	HOUR	SCALAR

DAY OF WEEK = MONDAY

1 .0000E+00 2 .0000E+00 3 .0000E+00 4 .0000E+00 5 .0000E+00 6 .0000E+00 7 .0000E+00 8 .1000E+01
9 .1000E+01 10 .1000E+01 11 .1000E+01 12 .1000E+01 13 .1000E+01 14 .1000E+01 15 .1000E+01 16 .0000E+00
17 .0000E+00 18 .0000E+00 19 .0000E+00 20 .0000E+00 21 .0000E+00 22 .0000E+00 23 .0000E+00 24 .0000E+00

DAY OF WEEK = TUESDAY

1 .0000E+00 2 .0000E+00 3 .0000E+00 4 .0000E+00 5 .0000E+00 6 .0000E+00 7 .0000E+00 8 .1000E+01
9 .1000E+01 10 .1000E+01 11 .1000E+01 12 .1000E+01 13 .1000E+01 14 .1000E+01 15 .1000E+01 16 .0000E+00
17 .0000E+00 18 .0000E+00 19 .0000E+00 20 .0000E+00 21 .0000E+00 22 .0000E+00 23 .0000E+00 24 .0000E+00

DAY OF WEEK = WEDNESDY

1 .0000E+00 2 .0000E+00 3 .0000E+00 4 .0000E+00 5 .0000E+00 6 .0000E+00 7 .0000E+00 8 .1000E+01
9 .1000E+01 10 .1000E+01 11 .1000E+01 12 .1000E+01 13 .1000E+01 14 .1000E+01 15 .1000E+01 16 .0000E+00
17 .0000E+00 18 .0000E+00 19 .0000E+00 20 .0000E+00 21 .0000E+00 22 .0000E+00 23 .0000E+00 24 .0000E+00

DAY OF WEEK = THURSDAY

1 .0000E+00 2 .0000E+00 3 .0000E+00 4 .0000E+00 5 .0000E+00 6 .0000E+00 7 .0000E+00 8 .1000E+01
9 .1000E+01 10 .1000E+01 11 .1000E+01 12 .1000E+01 13 .1000E+01 14 .1000E+01 15 .1000E+01 16 .0000E+00
17 .0000E+00 18 .0000E+00 19 .0000E+00 20 .0000E+00 21 .0000E+00 22 .0000E+00 23 .0000E+00 24 .0000E+00

DAY OF WEEK = FRIDAY

1 .0000E+00 2 .0000E+00 3 .0000E+00 4 .0000E+00 5 .0000E+00 6 .0000E+00 7 .0000E+00 8 .1000E+01
9 .1000E+01 10 .1000E+01 11 .1000E+01 12 .1000E+01 13 .1000E+01 14 .1000E+01 15 .1000E+01 16 .0000E+00
17 .0000E+00 18 .0000E+00 19 .0000E+00 20 .0000E+00 21 .0000E+00 22 .0000E+00 23 .0000E+00 24 .0000E+00

DAY OF WEEK = SATURDAY

1 .0000E+00 2 .0000E+00 3 .0000E+00 4 .0000E+00 5 .0000E+00 6 .0000E+00 7 .0000E+00 8 .0000E+00

9 .0000E+00 10 .0000E+00 11 .0000E+00 12 .0000E+00 13 .0000E+00 14 .0000E+00 15 .0000E+00 16 .0000E+00

17 .0000E+00 18 .0000E+00 19 .0000E+00 20 .0000E+00 21 .0000E+00 22 .0000E+00 23 .0000E+00 24 .0000E+00

DAY OF WEEK = SUNDAY

1 .0000E+00 2 .0000E+00 3 .0000E+00 4 .0000E+00 5 .0000E+00 6 .0000E+00 7 .0000E+00 8 .0000E+00

9 .0000E+00 10 .0000E+00 11 .0000E+00 12 .0000E+00 13 .0000E+00 14 .0000E+00 15 .0000E+00 16 .0000E+00

17 .0000E+00 18 .0000E+00 19 .0000E+00 20 .0000E+00 21 .0000E+00 22 .0000E+00 23 .0000E+00 24 .0000E+00

*** MODELOPTs: RegDFAULT CONC ELEV URBAN ADJ_U*

* SOURCE EMISSION RATE SCALARS WHICH VARY DIURNALLY AND BY DAY OF WEEK (HRDOW7) *

SOURCE ID = L0000316 ; SOURCE TYPE = VOLUME :

HOUR SCALAR HOUR SCALAR HOUR SCALAR HOUR SCALAR HOUR SCALAR HOUR SCALAR HOUR SCALAR HOUR SCALAR

- - - -

1 .0000E+00 2 .0000E+00 3 .0000E+00 4 .0000E+00 5 .0000E+00 6
.0000E+00 7 .0000E+00 8 .0000E+00
9 .0000E+00 10 .0000E+00 11 .0000E+00 12 .0000E+00 13 .0000E+00 14
.0000E+00 15 .0000E+00 16 .0000E+00
17 .0000E+00 18 .0000E+00 19 .0000E+00 20 .0000E+00 21 .0000E+00 22
.0000E+00 23 .0000E+00 24 .0000E+00

DAY OF WEEK = SUNDAY

1 .0000E+00 2 .0000E+00 3 .0000E+00 4 .0000E+00 5 .0000E+00 6
.0000E+00 7 .0000E+00 8 .0000E+00
9 .0000E+00 10 .0000E+00 11 .0000E+00 12 .0000E+00 13 .0000E+00 14
.0000E+00 15 .0000E+00 16 .0000E+00
17 .0000E+00 18 .0000E+00 19 .0000E+00 20 .0000E+00 21 .0000E+00 22
.0000E+00 23 .0000E+00 24 .0000E+00

* SOURCE EMISSION RATE SCALARS WHICH VARY DIURNALLY AND BY DAY OF WEEK (HRDOW7) *

SOURCE ID = L0000317 ; SOURCE TYPE = VOLUME :
HOUR SCALAR HOUR SCALAR HOUR SCALAR HOUR SCALAR HOUR SCALAR HOUR SCALAR HOUR SCALAR HOUR SCALAR

DAY OF WEEK = MONDAY

1 .0000E+00 2 .0000E+00 3 .0000E+00 4 .0000E+00 5 .0000E+00 6
.0000E+00 7 .0000E+00 8 .1000E+01
9 .1000E+01 10 .1000E+01 11 .1000E+01 12 .1000E+01 13 .1000E+01 14
.1000E+01 15 .1000E+01 16 .0000E+00
17 .0000E+00 18 .0000E+00 19 .0000E+00 20 .0000E+00 21 .0000E+00 22
.0000E+00 23 .0000E+00 24 .0000E+00

DAY OF WEEK = TUESDAY

1 .0000E+00 2 .0000E+00 3 .0000E+00 4 .0000E+00 5 .0000E+00 6
.0000E+00 7 .0000E+00 8 .1000E+01
9 .1000E+01 10 .1000E+01 11 .1000E+01 12 .1000E+01 13 .1000E+01 14
.1000E+01 15 .1000E+01 16 .0000E+00
17 .0000E+00 18 .0000E+00 19 .0000E+00 20 .0000E+00 21 .0000E+00 22
.0000E+00 23 .0000E+00 24 .0000E+00

DAY OF WEEK = WEDNESDY

1 .0000E+00 2 .0000E+00 3 .0000E+00 4 .0000E+00 5 .0000E+00 6
.0000E+00 7 .0000E+00 8 .1000E+01
9 .1000E+01 10 .1000E+01 11 .1000E+01 12 .1000E+01 13 .1000E+01 14
.1000E+01 15 .1000E+01 16 .0000E+00
17 .0000E+00 18 .0000E+00 19 .0000E+00 20 .0000E+00 21 .0000E+00 22
.0000E+00 23 .0000E+00 24 .0000E+00

DAY OF WEEK = THURSDAY

1 .0000E+00 2 .0000E+00 3 .0000E+00 4 .0000E+00 5 .0000E+00 6
.0000E+00 7 .0000E+00 8 .1000E+01
9 .1000E+01 10 .1000E+01 11 .1000E+01 12 .1000E+01 13 .1000E+01 14
.1000E+01 15 .1000E+01 16 .0000E+00
17 .0000E+00 18 .0000E+00 19 .0000E+00 20 .0000E+00 21 .0000E+00 22
.0000E+00 23 .0000E+00 24 .0000E+00

DAY OF WEEK = FRIDAY

1 .0000E+00 2 .0000E+00 3 .0000E+00 4 .0000E+00 5 .0000E+00 6
.0000E+00 7 .0000E+00 8 .1000E+01
9 .1000E+01 10 .1000E+01 11 .1000E+01 12 .1000E+01 13 .1000E+01 14
.1000E+01 15 .1000E+01 16 .0000E+00
17 .0000E+00 18 .0000E+00 19 .0000E+00 20 .0000E+00 21 .0000E+00 22
.0000E+00 23 .0000E+00 24 .0000E+00

DAY OF WEEK = SATURDAY

1 .0000E+00 2 .0000E+00 3 .0000E+00 4 .0000E+00 5 .0000E+00 6

* SOURCE EMISSION RATE SCALARS WHICH VARY DIURNALLY AND BY DAY OF WEEK (HRDOW7) *

SOURCE ID = L0000318 ; SOURCE TYPE = VOLUME :

HOUR	SCALAR	HOUR	SCALAR	HOUR	SCALAR	HOUR	SCALAR	HOUR	SCALAR	HOUR	SCALAR	HOUR	SCALAR	HOUR	SCALAR

DAY OF WEEK = MONDAY

1	.0000E+00	2	.0000E+00	3	.0000E+00	4	.0000E+00	5	.0000E+00	6	.0000E+00	7	.0000E+00	8	.1000E+01
9	.1000E+01	10	.1000E+01	11	.1000E+01	12	.1000E+01	13	.1000E+01	14	.1000E+01	15	.1000E+01	16	.0000E+00
17	.0000E+00	18	.0000E+00	19	.0000E+00	20	.0000E+00	21	.0000E+00	22	.0000E+00	23	.0000E+00	24	.0000E+00

DAY OF WEEK = TUESDAY

1	.0000E+00	2	.0000E+00	3	.0000E+00	4	.0000E+00	5	.0000E+00	6	.0000E+00	7	.0000E+00	8	.1000E+01
9	.1000E+01	10	.1000E+01	11	.1000E+01	12	.1000E+01	13	.1000E+01	14	.1000E+01	15	.1000E+01	16	.0000E+00
17	.0000E+00	18	.0000E+00	19	.0000E+00	20	.0000E+00	21	.0000E+00	22	.0000E+00	23	.0000E+00	24	.0000E+00

DAY OF WEEK = WEDNESDY

1	.0000E+00	2	.0000E+00	3	.0000E+00	4	.0000E+00	5	.0000E+00	6	.0000E+00	7	.0000E+00	8	.1000E+01
9	.1000E+01	10	.1000E+01	11	.1000E+01	12	.1000E+01	13	.1000E+01	14	.1000E+01	15	.1000E+01	16	.0000E+00
17	.0000E+00	18	.0000E+00	19	.0000E+00	20	.0000E+00	21	.0000E+00	22	.0000E+00	23	.0000E+00	24	.0000E+00

DAY OF WEEK = THURSDAY

1	.0000E+00	2	.0000E+00	3	.0000E+00	4	.0000E+00	5	.0000E+00	6	.0000E+00	7	.0000E+00	8	.1000E+01
9	.1000E+01	10	.1000E+01	11	.1000E+01	12	.1000E+01	13	.1000E+01	14	.1000E+01	15	.1000E+01	16	.0000E+00
17	.0000E+00	18	.0000E+00	19	.0000E+00	20	.0000E+00	21	.0000E+00	22	.0000E+00	23	.0000E+00	24	.0000E+00

DAY OF WEEK = FRIDAY

1	.0000E+00	2	.0000E+00	3	.0000E+00	4	.0000E+00	5	.0000E+00	6	.0000E+00	7	.0000E+00	8	.1000E+01
9	.1000E+01	10	.1000E+01	11	.1000E+01	12	.1000E+01	13	.1000E+01	14	.1000E+01	15	.1000E+01	16	.0000E+00
17	.0000E+00	18	.0000E+00	19	.0000E+00	20	.0000E+00	21	.0000E+00	22	.0000E+00	23	.0000E+00	24	.0000E+00

DAY OF WEEK = SATURDAY

1	.0000E+00	2	.0000E+00	3	.0000E+00	4	.0000E+00	5	.0000E+00	6	.0000E+00	7	.0000E+00	8	.0000E+00

* SOURCE EMISSION RATE SCALARS WHICH VARY DIURNALLY AND BY DAY OF WEEK (HRDOW7) *

SOURCE ID = L0000319 ; SOURCE TYPE = VOLUME :

HOUR	SCALAR	HOUR	SCALAR	HOUR	SCALAR	HOUR	SCALAR	HOUR	SCALAR	HOUR	SCALAR
HOUR	SCALAR	HOUR	SCALAR	HOUR	SCALAR						

DAY OF WEEK = MONDAY

1	.0000E+00	2	.0000E+00	3	.0000E+00	4	.0000E+00	5	.0000E+00	6	.0000E+00
7	.0000E+00	8	.1000E+01	9	.1000E+01	10	.1000E+01	11	.1000E+01	12	.1000E+01
13	.1000E+01	14	.1000E+01	15	.1000E+01	16	.0000E+00	17	.0000E+00	18	.0000E+00
19	.0000E+00	20	.0000E+00	21	.0000E+00	22	.0000E+00	23	.0000E+00	24	.0000E+00

DAY OF WEEK = TUESDAY

1	.0000E+00	2	.0000E+00	3	.0000E+00	4	.0000E+00	5	.0000E+00	6	.0000E+00
7	.0000E+00	8	.1000E+01	9	.1000E+01	10	.1000E+01	11	.1000E+01	12	.1000E+01
13	.1000E+01	14	.1000E+01	15	.1000E+01	16	.0000E+00	17	.0000E+00	18	.0000E+00
19	.0000E+00	20	.0000E+00	21	.0000E+00	22	.0000E+00	23	.0000E+00	24	.0000E+00

DAY OF WEEK = WEDNESDY

1	.0000E+00	2	.0000E+00	3	.0000E+00	4	.0000E+00	5	.0000E+00	6	.0000E+00
7	.0000E+00	8	.1000E+01	9	.1000E+01	10	.1000E+01	11	.1000E+01	12	.1000E+01
13	.1000E+01	14	.1000E+01	15	.1000E+01	16	.0000E+00	17	.0000E+00	18	.0000E+00
19	.0000E+00	20	.0000E+00	21	.0000E+00	22	.0000E+00	23	.0000E+00	24	.0000E+00

DAY OF WEEK = THURSDAY

1	.0000E+00	2	.0000E+00	3	.0000E+00	4	.0000E+00	5	.0000E+00	6	.0000E+00
7	.0000E+00	8	.1000E+01	9	.1000E+01	10	.1000E+01	11	.1000E+01	12	.1000E+01
13	.1000E+01	14	.1000E+01	15	.1000E+01	16	.0000E+00	17	.0000E+00	18	.0000E+00
19	.0000E+00	20	.0000E+00	21	.0000E+00	22	.0000E+00	23	.0000E+00	24	.0000E+00

DAY OF WEEK = FRIDAY

1	.0000E+00	2	.0000E+00	3	.0000E+00	4	.0000E+00	5	.0000E+00	6	.0000E+00
7	.0000E+00	8	.1000E+01	9	.1000E+01	10	.1000E+01	11	.1000E+01	12	.1000E+01
13	.1000E+01	14	.1000E+01	15	.1000E+01	16	.0000E+00	17	.0000E+00	18	.0000E+00
19	.0000E+00	20	.0000E+00	21	.0000E+00	22	.0000E+00	23	.0000E+00	24	.0000E+00

DAY OF WEEK = SATURDAY

1	.0000E+00	2	.0000E+00	3	.0000E+00	4	.0000E+00	5	.0000E+00	6	.0000E+00
7	.0000E+00	8	.0000E+00	9	.0000E+00	10	.0000E+00	11	.0000E+00	12	.0000E+00
13	.0000E+00	14	.0000E+00	15	.0000E+00	16	.0000E+00	17	.0000E+00	18	.0000E+00
19	.0000E+00	20	.0000E+00	21	.0000E+00	22	.0000E+00	23	.0000E+00	24	.0000E+00

DAY OF WEEK = SUNDAY

1 .0000E+00 2 .0000E+00 3 .0000E+00 4 .0000E+00 5 .0000E+00 6
.0000E+00 7 .0000E+00 8 .0000E+00
9 .0000E+00 10 .0000E+00 11 .0000E+00 12 .0000E+00 13 .0000E+00 14
.0000E+00 15 .0000E+00 16 .0000E+00
17 .0000E+00 18 .0000E+00 19 .0000E+00 20 .0000E+00 21 .0000E+00 22
.0000E+00 23 .0000E+00 24 .0000E+00

* SOURCE EMISSION RATE SCALARS WHICH VARY DIURNALLY AND BY DAY OF WEEK (HRDOW7) *

SOURCE ID = L0000320 ; SOURCE TYPE = VOLUME :

HOUR	SCALAR	HOUR	SCALAR	HOUR	SCALAR	HOUR	SCALAR	HOUR	SCALAR	HOUR	SCALAR
1	.0000E+00	2	.0000E+00	3	.0000E+00	4	.0000E+00	5	.0000E+00	6	.0000E+00
7	.0000E+00	8	.1000E+01	9	.1000E+01	10	.1000E+01	11	.1000E+01	12	.1000E+01
13	.1000E+01	14	.1000E+01	15	.1000E+01	16	.0000E+00	17	.0000E+00	18	.0000E+00
19	.0000E+00	20	.0000E+00	21	.0000E+00	22	.0000E+00	23	.0000E+00	24	.0000E+00

DAY OF WEEK = MONDAY

1 .0000E+00 2 .0000E+00 3 .0000E+00 4 .0000E+00 5 .0000E+00 6
.0000E+00 7 .0000E+00 8 .1000E+01
9 .1000E+01 10 .1000E+01 11 .1000E+01 12 .1000E+01 13 .1000E+01 14
.1000E+01 15 .1000E+01 16 .0000E+00
17 .0000E+00 18 .0000E+00 19 .0000E+00 20 .0000E+00 21 .0000E+00 22
.0000E+00 23 .0000E+00 24 .0000E+00

DAY OF WEEK = TUESDAY

1 .0000E+00 2 .0000E+00 3 .0000E+00 4 .0000E+00 5 .0000E+00 6
.0000E+00 7 .0000E+00 8 .1000E+01
9 .1000E+01 10 .1000E+01 11 .1000E+01 12 .1000E+01 13 .1000E+01 14
.1000E+01 15 .1000E+01 16 .0000E+00
17 .0000E+00 18 .0000E+00 19 .0000E+00 20 .0000E+00 21 .0000E+00 22
.0000E+00 23 .0000E+00 24 .0000E+00

DAY OF WEEK = WEDNESDY

1 .0000E+00 2 .0000E+00 3 .0000E+00 4 .0000E+00 5 .0000E+00 6
.0000E+00 7 .0000E+00 8 .1000E+01
9 .1000E+01 10 .1000E+01 11 .1000E+01 12 .1000E+01 13 .1000E+01 14
.1000E+01 15 .1000E+01 16 .0000E+00
17 .0000E+00 18 .0000E+00 19 .0000E+00 20 .0000E+00 21 .0000E+00 22
.0000E+00 23 .0000E+00 24 .0000E+00

DAY OF WEEK = THURSDAY

1 .0000E+00 2 .0000E+00 3 .0000E+00 4 .0000E+00 5 .0000E+00 6
.0000E+00 7 .0000E+00 8 .1000E+01
9 .1000E+01 10 .1000E+01 11 .1000E+01 12 .1000E+01 13 .1000E+01 14
.1000E+01 15 .1000E+01 16 .0000E+00
17 .0000E+00 18 .0000E+00 19 .0000E+00 20 .0000E+00 21 .0000E+00 22
.0000E+00 23 .0000E+00 24 .0000E+00

DAY OF WEEK = FRIDAY

1 .0000E+00 2 .0000E+00 3 .0000E+00 4 .0000E+00 5 .0000E+00 6
.0000E+00 7 .0000E+00 8 .1000E+01
9 .1000E+01 10 .1000E+01 11 .1000E+01 12 .1000E+01 13 .1000E+01 14
.1000E+01 15 .1000E+01 16 .0000E+00
17 .0000E+00 18 .0000E+00 19 .0000E+00 20 .0000E+00 21 .0000E+00 22
.0000E+00 23 .0000E+00 24 .0000E+00

DAY OF WEEK = SATURDAY

1 .0000E+00 2 .0000E+00 3 .0000E+00 4 .0000E+00 5 .0000E+00 6
.0000E+00 7 .0000E+00 8 .0000E+00
9 .0000E+00 10 .0000E+00 11 .0000E+00 12 .0000E+00 13 .0000E+00 14
.0000E+00 15 .0000E+00 16 .0000E+00

DAY OF WEEK = SUNDAY

1 .0000E+00 2 .0000E+00 3 .0000E+00 4 .0000E+00 5 .0000E+00 6 .0000E+00 7 .0000E+00 8 .0000E+00
9 .0000E+00 10 .0000E+00 11 .0000E+00 12 .0000E+00 13 .0000E+00 14 .0000E+00 15 .0000E+00 16 .0000E+00
17 .0000E+00 18 .0000E+00 19 .0000E+00 20 .0000E+00 21 .0000E+00 22 .0000E+00 23 .0000E+00 24 .0000E+00

* SOURCE EMISSION RATE SCALARS WHICH VARY DIURNALLY AND BY DAY OF WEEK (HRDOW7) *

SOURCE ID = L0000321 ; SOURCE TYPE = VOLUME :

HOUR	SCALAR	HOUR	SCALAR	HOUR	SCALAR	HOUR	SCALAR	HOUR	SCALAR	HOUR	SCALAR	HOUR	SCALAR

DAY OF WEEK = MONDAY

1 .0000E+00 2 .0000E+00 3 .0000E+00 4 .0000E+00 5 .0000E+00 6 .0000E+00 7 .0000E+00 8 .1000E+01
9 .1000E+01 10 .1000E+01 11 .1000E+01 12 .1000E+01 13 .1000E+01 14 .1000E+01 15 .1000E+01 16 .0000E+00
17 .0000E+00 18 .0000E+00 19 .0000E+00 20 .0000E+00 21 .0000E+00 22 .0000E+00 23 .0000E+00 24 .0000E+00

DAY OF WEEK = TUESDAY

1 .0000E+00 2 .0000E+00 3 .0000E+00 4 .0000E+00 5 .0000E+00 6 .0000E+00 7 .0000E+00 8 .1000E+01
9 .1000E+01 10 .1000E+01 11 .1000E+01 12 .1000E+01 13 .1000E+01 14 .1000E+01 15 .1000E+01 16 .0000E+00
17 .0000E+00 18 .0000E+00 19 .0000E+00 20 .0000E+00 21 .0000E+00 22 .0000E+00 23 .0000E+00 24 .0000E+00

DAY OF WEEK = WEDNESDY

1 .0000E+00 2 .0000E+00 3 .0000E+00 4 .0000E+00 5 .0000E+00 6 .0000E+00 7 .0000E+00 8 .1000E+01
9 .1000E+01 10 .1000E+01 11 .1000E+01 12 .1000E+01 13 .1000E+01 14 .1000E+01 15 .1000E+01 16 .0000E+00
17 .0000E+00 18 .0000E+00 19 .0000E+00 20 .0000E+00 21 .0000E+00 22 .0000E+00 23 .0000E+00 24 .0000E+00

DAY OF WEEK = THURSDAY

1 .0000E+00 2 .0000E+00 3 .0000E+00 4 .0000E+00 5 .0000E+00 6 .0000E+00 7 .0000E+00 8 .1000E+01
9 .1000E+01 10 .1000E+01 11 .1000E+01 12 .1000E+01 13 .1000E+01 14 .1000E+01 15 .1000E+01 16 .0000E+00
17 .0000E+00 18 .0000E+00 19 .0000E+00 20 .0000E+00 21 .0000E+00 22 .0000E+00 23 .0000E+00 24 .0000E+00

DAY OF WEEK = FRIDAY

1 .0000E+00 2 .0000E+00 3 .0000E+00 4 .0000E+00 5 .0000E+00 6 .0000E+00 7 .0000E+00 8 .1000E+01
9 .1000E+01 10 .1000E+01 11 .1000E+01 12 .1000E+01 13 .1000E+01 14 .1000E+01 15 .1000E+01 16 .0000E+00
17 .0000E+00 18 .0000E+00 19 .0000E+00 20 .0000E+00 21 .0000E+00 22 .0000E+00 23 .0000E+00 24 .0000E+00

DAY OF WEEK = SATURDAY

1 .0000E+00 2 .0000E+00 3 .0000E+00 4 .0000E+00 5 .0000E+00 6 .0000E+00 7 .0000E+00 8 .0000E+00
9 .0000E+00 10 .0000E+00 11 .0000E+00 12 .0000E+00 13 .0000E+00 14 .0000E+00 15 .0000E+00 16 .0000E+00
17 .0000E+00 18 .0000E+00 19 .0000E+00 20 .0000E+00 21 .0000E+00 22

DAY OF WEEK = SUNDAY

1 .0000E+00 2 .0000E+00 3 .0000E+00 4 .0000E+00 5 .0000E+00 6 .0000E+00 7 .0000E+00 8 .0000E+00
9 .0000E+00 10 .0000E+00 11 .0000E+00 12 .0000E+00 13 .0000E+00 14 .0000E+00 15 .0000E+00 16 .0000E+00
17 .0000E+00 18 .0000E+00 19 .0000E+00 20 .0000E+00 21 .0000E+00 22 .0000E+00 23 .0000E+00 24 .0000E+00

* SOURCE EMISSION RATE SCALARS WHICH VARY DIURNALLY AND BY DAY OF WEEK (HRDOW7) *

SOURCE ID = L0000322 ; SOURCE TYPE = VOLUME :

HOUR	SCALAR	HOUR	SCALAR	HOUR	SCALAR	HOUR	SCALAR	HOUR	SCALAR	HOUR	SCALAR	HOUR	SCALAR

DAY OF WEEK = MONDAY

1 .0000E+00 2 .0000E+00 3 .0000E+00 4 .0000E+00 5 .0000E+00 6 .0000E+00 7 .0000E+00 8 .1000E+01
9 .1000E+01 10 .1000E+01 11 .1000E+01 12 .1000E+01 13 .1000E+01 14 .1000E+01 15 .1000E+01 16 .0000E+00
17 .0000E+00 18 .0000E+00 19 .0000E+00 20 .0000E+00 21 .0000E+00 22 .0000E+00 23 .0000E+00 24 .0000E+00

DAY OF WEEK = TUESDAY

1 .0000E+00 2 .0000E+00 3 .0000E+00 4 .0000E+00 5 .0000E+00 6 .0000E+00 7 .0000E+00 8 .1000E+01
9 .1000E+01 10 .1000E+01 11 .1000E+01 12 .1000E+01 13 .1000E+01 14 .1000E+01 15 .1000E+01 16 .0000E+00
17 .0000E+00 18 .0000E+00 19 .0000E+00 20 .0000E+00 21 .0000E+00 22 .0000E+00 23 .0000E+00 24 .0000E+00

DAY OF WEEK = WEDNESDY

1 .0000E+00 2 .0000E+00 3 .0000E+00 4 .0000E+00 5 .0000E+00 6 .0000E+00 7 .0000E+00 8 .1000E+01
9 .1000E+01 10 .1000E+01 11 .1000E+01 12 .1000E+01 13 .1000E+01 14 .1000E+01 15 .1000E+01 16 .0000E+00
17 .0000E+00 18 .0000E+00 19 .0000E+00 20 .0000E+00 21 .0000E+00 22 .0000E+00 23 .0000E+00 24 .0000E+00

DAY OF WEEK = THURSDAY

1 .0000E+00 2 .0000E+00 3 .0000E+00 4 .0000E+00 5 .0000E+00 6 .0000E+00 7 .0000E+00 8 .1000E+01
9 .1000E+01 10 .1000E+01 11 .1000E+01 12 .1000E+01 13 .1000E+01 14 .1000E+01 15 .1000E+01 16 .0000E+00
17 .0000E+00 18 .0000E+00 19 .0000E+00 20 .0000E+00 21 .0000E+00 22 .0000E+00 23 .0000E+00 24 .0000E+00

DAY OF WEEK = FRIDAY

1 .0000E+00 2 .0000E+00 3 .0000E+00 4 .0000E+00 5 .0000E+00 6 .0000E+00 7 .0000E+00 8 .1000E+01
9 .1000E+01 10 .1000E+01 11 .1000E+01 12 .1000E+01 13 .1000E+01 14 .1000E+01 15 .1000E+01 16 .0000E+00
17 .0000E+00 18 .0000E+00 19 .0000E+00 20 .0000E+00 21 .0000E+00 22 .0000E+00 23 .0000E+00 24 .0000E+00

DAY OF WEEK = SATURDAY

1 .0000E+00 2 .0000E+00 3 .0000E+00 4 .0000E+00 5 .0000E+00 6 .0000E+00 7 .0000E+00 8 .0000E+00
9 .0000E+00 10 .0000E+00 11 .0000E+00 12 .0000E+00 13 .0000E+00 14 .0000E+00 15 .0000E+00 16 .0000E+00
17 .0000E+00 18 .0000E+00 19 .0000E+00 20 .0000E+00 21 .0000E+00 22 .0000E+00 23 .0000E+00 24 .0000E+00

DAY OF WEEK = SUNDAY
1 .0000E+00 2 .0000E+00 3 .0000E+00 4 .0000E+00 5 .0000E+00 6 .0000E+00 7 .0000E+00 8 .0000E+00
9 .0000E+00 10 .0000E+00 11 .0000E+00 12 .0000E+00 13 .0000E+00 14 .0000E+00 15 .0000E+00 16 .0000E+00
17 .0000E+00 18 .0000E+00 19 .0000E+00 20 .0000E+00 21 .0000E+00 22 .0000E+00 23 .0000E+00 24 .0000E+00

*** MODELOPTs: RegDFAULT CONC ELEV URBAN ADJ_U*

* SOURCE EMISSION RATE SCALARS WHICH VARY DIURNALLY AND BY DAY OF WEEK (HRDOW7) *

SOURCE ID = L0000323 ; SOURCE TYPE = VOLUME :

HOUR	SCALAR	HOUR	SCALAR	HOUR	SCALAR	HOUR	SCALAR	HOUR	SCALAR	HOUR	SCALAR

DAY OF WEEK = MONDAY
1 .0000E+00 2 .0000E+00 3 .0000E+00 4 .0000E+00 5 .0000E+00 6 .0000E+00 7 .0000E+00 8 .1000E+01
9 .1000E+01 10 .1000E+01 11 .1000E+01 12 .1000E+01 13 .1000E+01 14 .1000E+01 15 .1000E+01 16 .0000E+00
17 .0000E+00 18 .0000E+00 19 .0000E+00 20 .0000E+00 21 .0000E+00 22 .0000E+00 23 .0000E+00 24 .0000E+00

DAY OF WEEK = TUESDAY
1 .0000E+00 2 .0000E+00 3 .0000E+00 4 .0000E+00 5 .0000E+00 6 .0000E+00 7 .0000E+00 8 .1000E+01
9 .1000E+01 10 .1000E+01 11 .1000E+01 12 .1000E+01 13 .1000E+01 14 .1000E+01 15 .1000E+01 16 .0000E+00
17 .0000E+00 18 .0000E+00 19 .0000E+00 20 .0000E+00 21 .0000E+00 22 .0000E+00 23 .0000E+00 24 .0000E+00

DAY OF WEEK = WEDNESDY
1 .0000E+00 2 .0000E+00 3 .0000E+00 4 .0000E+00 5 .0000E+00 6 .0000E+00 7 .0000E+00 8 .1000E+01
9 .1000E+01 10 .1000E+01 11 .1000E+01 12 .1000E+01 13 .1000E+01 14 .1000E+01 15 .1000E+01 16 .0000E+00
17 .0000E+00 18 .0000E+00 19 .0000E+00 20 .0000E+00 21 .0000E+00 22 .0000E+00 23 .0000E+00 24 .0000E+00

DAY OF WEEK = THURSDAY
1 .0000E+00 2 .0000E+00 3 .0000E+00 4 .0000E+00 5 .0000E+00 6 .0000E+00 7 .0000E+00 8 .1000E+01
9 .1000E+01 10 .1000E+01 11 .1000E+01 12 .1000E+01 13 .1000E+01 14 .1000E+01 15 .1000E+01 16 .0000E+00
17 .0000E+00 18 .0000E+00 19 .0000E+00 20 .0000E+00 21 .0000E+00 22 .0000E+00 23 .0000E+00 24 .0000E+00

DAY OF WEEK = FRIDAY
1 .0000E+00 2 .0000E+00 3 .0000E+00 4 .0000E+00 5 .0000E+00 6 .0000E+00 7 .0000E+00 8 .1000E+01
9 .1000E+01 10 .1000E+01 11 .1000E+01 12 .1000E+01 13 .1000E+01 14 .1000E+01 15 .1000E+01 16 .0000E+00
17 .0000E+00 18 .0000E+00 19 .0000E+00 20 .0000E+00 21 .0000E+00 22 .0000E+00 23 .0000E+00 24 .0000E+00

DAY OF WEEK = SATURDAY
1 .0000E+00 2 .0000E+00 3 .0000E+00 4 .0000E+00 5 .0000E+00 6 .0000E+00 7 .0000E+00 8 .0000E+00
9 .0000E+00 10 .0000E+00 11 .0000E+00 12 .0000E+00 13 .0000E+00 14 .0000E+00 15 .0000E+00 16 .0000E+00
17 .0000E+00 18 .0000E+00 19 .0000E+00 20 .0000E+00 21 .0000E+00 22 .0000E+00 23 .0000E+00 24 .0000E+00

DAY OF WEEK = SUNDAY

*** MODELOPTs: RegDFAULT CONC ELEV URBAN ADJ_U*

* SOURCE EMISSION RATE SCALARS WHICH VARY DIURNALLY AND BY DAY OF WEEK (HRDOW7) *

SOURCE ID = L0000324 ; SOURCE TYPE = VOLUME :

HOUR	SCALAR	HOUR	SCALAR	HOUR	SCALAR	HOUR	SCALAR	HOUR	SCALAR	HOUR	SCALAR	HOUR	SCALAR

DAY OF WEEK = MONDAY

1	.0000E+00	2	.0000E+00	3	.0000E+00	4	.0000E+00	5	.0000E+00	6	.0000E+00	7	.0000E+00
8	.1000E+01	9	.1000E+01	10	.1000E+01	11	.1000E+01	12	.1000E+01	13	.1000E+01	14	.1000E+01
15	.1000E+01	16	.0000E+00	17	.0000E+00	18	.0000E+00	19	.0000E+00	20	.0000E+00	21	.0000E+00
22	.0000E+00	23	.0000E+00	24	.0000E+00								

DAY OF WEEK = TUESDAY

1	.0000E+00	2	.0000E+00	3	.0000E+00	4	.0000E+00	5	.0000E+00	6	.0000E+00	7	.0000E+00
8	.1000E+01	9	.1000E+01	10	.1000E+01	11	.1000E+01	12	.1000E+01	13	.1000E+01	14	.1000E+01
15	.1000E+01	16	.0000E+00	17	.0000E+00	18	.0000E+00	19	.0000E+00	20	.0000E+00	21	.0000E+00
22	.0000E+00	23	.0000E+00	24	.0000E+00								

DAY OF WEEK = WEDNESDY

1	.0000E+00	2	.0000E+00	3	.0000E+00	4	.0000E+00	5	.0000E+00	6	.0000E+00	7	.0000E+00
8	.1000E+01	9	.1000E+01	10	.1000E+01	11	.1000E+01	12	.1000E+01	13	.1000E+01	14	.1000E+01
15	.1000E+01	16	.0000E+00	17	.0000E+00	18	.0000E+00	19	.0000E+00	20	.0000E+00	21	.0000E+00
22	.0000E+00	23	.0000E+00	24	.0000E+00								

DAY OF WEEK = THURSDAY

1	.0000E+00	2	.0000E+00	3	.0000E+00	4	.0000E+00	5	.0000E+00	6	.0000E+00	7	.0000E+00
8	.1000E+01	9	.1000E+01	10	.1000E+01	11	.1000E+01	12	.1000E+01	13	.1000E+01	14	.1000E+01
15	.1000E+01	16	.0000E+00	17	.0000E+00	18	.0000E+00	19	.0000E+00	20	.0000E+00	21	.0000E+00
22	.0000E+00	23	.0000E+00	24	.0000E+00								

DAY OF WEEK = FRIDAY

1	.0000E+00	2	.0000E+00	3	.0000E+00	4	.0000E+00	5	.0000E+00	6	.0000E+00	7	.0000E+00
8	.1000E+01	9	.1000E+01	10	.1000E+01	11	.1000E+01	12	.1000E+01	13	.1000E+01	14	.1000E+01
15	.1000E+01	16	.0000E+00	17	.0000E+00	18	.0000E+00	19	.0000E+00	20	.0000E+00	21	.0000E+00
22	.0000E+00	23	.0000E+00	24	.0000E+00								

DAY OF WEEK = SATURDAY

1	.0000E+00	2	.0000E+00	3	.0000E+00	4	.0000E+00	5	.0000E+00	6	.0000E+00	7	.0000E+00
8	.0000E+00	9	.0000E+00	10	.0000E+00	11	.0000E+00	12	.0000E+00	13	.0000E+00	14	.0000E+00
15	.0000E+00	16	.0000E+00	17	.0000E+00	18	.0000E+00	19	.0000E+00	20	.0000E+00	21	.0000E+00
22	.0000E+00	23	.0000E+00	24	.0000E+00								

DAY OF WEEK = SUNDAY

1	.0000E+00	2	.0000E+00	3	.0000E+00	4	.0000E+00	5	.0000E+00	6			

* SOURCE EMISSION RATE SCALARS WHICH VARY DIURNALLY AND BY DAY OF WEEK (HRDOW7) *

SOURCE ID = L0000325 ; SOURCE TYPE = VOLUME :

HOUR	SCALAR	HOUR	SCALAR	HOUR	SCALAR	HOUR	SCALAR	HOUR	SCALAR	HOUR	SCALAR	HOUR	SCALAR

DAY OF WEEK = MONDAY

1 .0000E+00 2 .0000E+00 3 .0000E+00 4 .0000E+00 5 .0000E+00 6 .0000E+00 7 .0000E+00 8 .1000E+01
9 .1000E+01 10 .1000E+01 11 .1000E+01 12 .1000E+01 13 .1000E+01 14 .1000E+01 15 .1000E+01 16 .0000E+00
17 .0000E+00 18 .0000E+00 19 .0000E+00 20 .0000E+00 21 .0000E+00 22 .0000E+00 23 .0000E+00 24 .0000E+00

DAY OF WEEK = TUESDAY

1 .0000E+00 2 .0000E+00 3 .0000E+00 4 .0000E+00 5 .0000E+00 6 .0000E+00 7 .0000E+00 8 .1000E+01
9 .1000E+01 10 .1000E+01 11 .1000E+01 12 .1000E+01 13 .1000E+01 14 .1000E+01 15 .1000E+01 16 .0000E+00
17 .0000E+00 18 .0000E+00 19 .0000E+00 20 .0000E+00 21 .0000E+00 22 .0000E+00 23 .0000E+00 24 .0000E+00

DAY OF WEEK = WEDNESDY

1 .0000E+00 2 .0000E+00 3 .0000E+00 4 .0000E+00 5 .0000E+00 6 .0000E+00 7 .0000E+00 8 .1000E+01
9 .1000E+01 10 .1000E+01 11 .1000E+01 12 .1000E+01 13 .1000E+01 14 .1000E+01 15 .1000E+01 16 .0000E+00
17 .0000E+00 18 .0000E+00 19 .0000E+00 20 .0000E+00 21 .0000E+00 22 .0000E+00 23 .0000E+00 24 .0000E+00

DAY OF WEEK = THURSDAY

1 .0000E+00 2 .0000E+00 3 .0000E+00 4 .0000E+00 5 .0000E+00 6 .0000E+00 7 .0000E+00 8 .1000E+01
9 .1000E+01 10 .1000E+01 11 .1000E+01 12 .1000E+01 13 .1000E+01 14 .1000E+01 15 .1000E+01 16 .0000E+00
17 .0000E+00 18 .0000E+00 19 .0000E+00 20 .0000E+00 21 .0000E+00 22 .0000E+00 23 .0000E+00 24 .0000E+00

DAY OF WEEK = FRIDAY

1 .0000E+00 2 .0000E+00 3 .0000E+00 4 .0000E+00 5 .0000E+00 6 .0000E+00 7 .0000E+00 8 .1000E+01
9 .1000E+01 10 .1000E+01 11 .1000E+01 12 .1000E+01 13 .1000E+01 14 .1000E+01 15 .1000E+01 16 .0000E+00
17 .0000E+00 18 .0000E+00 19 .0000E+00 20 .0000E+00 21 .0000E+00 22 .0000E+00 23 .0000E+00 24 .0000E+00

DAY OF WEEK = SATURDAY

1 .0000E+00 2 .0000E+00 3 .0000E+00 4 .0000E+00 5 .0000E+00 6 .0000E+00 7 .0000E+00 8 .0000E+00
9 .0000E+00 10 .0000E+00 11 .0000E+00 12 .0000E+00 13 .0000E+00 14 .0000E+00 15 .0000E+00 16 .0000E+00
17 .0000E+00 18 .0000E+00 19 .0000E+00 20 .0000E+00 21 .0000E+00 22 .0000E+00 23 .0000E+00 24 .0000E+00

DAY OF WEEK = SUNDAY

1 .0000E+00 2 .0000E+00 3 .0000E+00 4 .0000E+00 5 .0000E+00 6 .0000E+00 7 .0000E+00 8 .0000E+00

* SOURCE EMISSION RATE SCALARS WHICH VARY DIURNALLY AND BY DAY OF WEEK (HRDOW7) *

SOURCE ID = L0000326 ; SOURCE TYPE = VOLUME :

HOUR	SCALAR	HOUR	SCALAR	HOUR	SCALAR	HOUR	SCALAR	HOUR	SCALAR	HOUR	SCALAR	HOUR	SCALAR

DAY OF WEEK = MONDAY

1	.0000E+00	2	.0000E+00	3	.0000E+00	4	.0000E+00	5	.0000E+00	6	.0000E+00	7	.0000E+00
8	.1000E+01	9	.1000E+01	10	.1000E+01	11	.1000E+01	12	.1000E+01	13	.1000E+01	14	.1000E+01
15	.1000E+01	16	.0000E+00	17	.0000E+00	18	.0000E+00	19	.0000E+00	20	.0000E+00	21	.0000E+00
22	.0000E+00	23	.0000E+00	24	.0000E+00								

DAY OF WEEK = TUESDAY

1	.0000E+00	2	.0000E+00	3	.0000E+00	4	.0000E+00	5	.0000E+00	6	.0000E+00	7	.0000E+00
8	.1000E+01	9	.1000E+01	10	.1000E+01	11	.1000E+01	12	.1000E+01	13	.1000E+01	14	.1000E+01
15	.1000E+01	16	.0000E+00	17	.0000E+00	18	.0000E+00	19	.0000E+00	20	.0000E+00	21	.0000E+00
22	.0000E+00	23	.0000E+00	24	.0000E+00								

DAY OF WEEK = WEDNESDY

1	.0000E+00	2	.0000E+00	3	.0000E+00	4	.0000E+00	5	.0000E+00	6	.0000E+00	7	.0000E+00
8	.1000E+01	9	.1000E+01	10	.1000E+01	11	.1000E+01	12	.1000E+01	13	.1000E+01	14	.1000E+01
15	.1000E+01	16	.0000E+00	17	.0000E+00	18	.0000E+00	19	.0000E+00	20	.0000E+00	21	.0000E+00
22	.0000E+00	23	.0000E+00	24	.0000E+00								

DAY OF WEEK = THURSDAY

1	.0000E+00	2	.0000E+00	3	.0000E+00	4	.0000E+00	5	.0000E+00	6	.0000E+00	7	.0000E+00
8	.1000E+01	9	.1000E+01	10	.1000E+01	11	.1000E+01	12	.1000E+01	13	.1000E+01	14	.1000E+01
15	.1000E+01	16	.0000E+00	17	.0000E+00	18	.0000E+00	19	.0000E+00	20	.0000E+00	21	.0000E+00
22	.0000E+00	23	.0000E+00	24	.0000E+00								

DAY OF WEEK = FRIDAY

1	.0000E+00	2	.0000E+00	3	.0000E+00	4	.0000E+00	5	.0000E+00	6	.0000E+00	7	.0000E+00
8	.1000E+01	9	.1000E+01	10	.1000E+01	11	.1000E+01	12	.1000E+01	13	.1000E+01	14	.1000E+01
15	.1000E+01	16	.0000E+00	17	.0000E+00	18	.0000E+00	19	.0000E+00	20	.0000E+00	21	.0000E+00
22	.0000E+00	23	.0000E+00	24	.0000E+00								

DAY OF WEEK = SATURDAY

1	.0000E+00	2	.0000E+00	3	.0000E+00	4	.0000E+00	5	.0000E+00	6	.0000E+00	7	.0000E+00
8	.0000E+00	9	.0000E+00	10	.0000E+00	11	.0000E+00	12	.0000E+00	13	.0000E+00	14	.0000E+00
15	.0000E+00	16	.0000E+00	17	.0000E+00	18	.0000E+00	19	.0000E+00	20	.0000E+00	21	.0000E+00
22	.0000E+00	23	.0000E+00	24	.0000E+00								

DAY OF WEEK = SUNDAY

1	.0000E+00	2	.0000E+00	3	.0000E+00	4	.0000E+00	5	.0000E+00	6	.0000E+00	7	.0000E+00
8	.0000E+00	9	.0000E+00	10	.0000E+00	11	.0000E+00	12	.0000E+00	13	.0000E+00	14	

*** MODELOPTs: RegDFAULT CONC ELEV URBAN ADJ_U*

* SOURCE EMISSION RATE SCALARS WHICH VARY DIURNALLY AND BY DAY OF WEEK (HRDOW7) *

SOURCE ID = L0000327 ; SOURCE TYPE = VOLUME :

HOUR	SCALAR	HOUR	SCALAR	HOUR	SCALAR	HOUR	SCALAR	HOUR	SCALAR	HOUR	SCALAR	HOUR	SCALAR

DAY OF WEEK = MONDAY

1	.0000E+00	2	.0000E+00	3	.0000E+00	4	.0000E+00	5	.0000E+00	6	.0000E+00	7	.0000E+00
8	.1000E+01	9	.1000E+01	10	.1000E+01	11	.1000E+01	12	.1000E+01	13	.1000E+01	14	.1000E+01
15	.1000E+01	16	.0000E+00	17	.0000E+00	18	.0000E+00	19	.0000E+00	20	.0000E+00	21	.0000E+00
22	.0000E+00	23	.0000E+00	24	.0000E+00								

DAY OF WEEK = TUESDAY

1	.0000E+00	2	.0000E+00	3	.0000E+00	4	.0000E+00	5	.0000E+00	6	.0000E+00	7	.0000E+00
8	.1000E+01	9	.1000E+01	10	.1000E+01	11	.1000E+01	12	.1000E+01	13	.1000E+01	14	.1000E+01
15	.1000E+01	16	.0000E+00	17	.0000E+00	18	.0000E+00	19	.0000E+00	20	.0000E+00	21	.0000E+00
22	.0000E+00	23	.0000E+00	24	.0000E+00								

DAY OF WEEK = WEDNESDY

1	.0000E+00	2	.0000E+00	3	.0000E+00	4	.0000E+00	5	.0000E+00	6	.0000E+00	7	.0000E+00
8	.1000E+01	9	.1000E+01	10	.1000E+01	11	.1000E+01	12	.1000E+01	13	.1000E+01	14	.1000E+01
15	.1000E+01	16	.0000E+00	17	.0000E+00	18	.0000E+00	19	.0000E+00	20	.0000E+00	21	.0000E+00
22	.0000E+00	23	.0000E+00	24	.0000E+00								

DAY OF WEEK = THURSDAY

1	.0000E+00	2	.0000E+00	3	.0000E+00	4	.0000E+00	5	.0000E+00	6	.0000E+00	7	.0000E+00
8	.1000E+01	9	.1000E+01	10	.1000E+01	11	.1000E+01	12	.1000E+01	13	.1000E+01	14	.1000E+01
15	.1000E+01	16	.0000E+00	17	.0000E+00	18	.0000E+00	19	.0000E+00	20	.0000E+00	21	.0000E+00
22	.0000E+00	23	.0000E+00	24	.0000E+00								

DAY OF WEEK = FRIDAY

1	.0000E+00	2	.0000E+00	3	.0000E+00	4	.0000E+00	5	.0000E+00	6	.0000E+00	7	.0000E+00
8	.1000E+01	9	.1000E+01	10	.1000E+01	11	.1000E+01	12	.1000E+01	13	.1000E+01	14	.1000E+01
15	.1000E+01	16	.0000E+00	17	.0000E+00	18	.0000E+00	19	.0000E+00	20	.0000E+00	21	.0000E+00
22	.0000E+00	23	.0000E+00	24	.0000E+00								

DAY OF WEEK = SATURDAY

1	.0000E+00	2	.0000E+00	3	.0000E+00	4	.0000E+00	5	.0000E+00	6	.0000E+00	7	.0000E+00
8	.0000E+00	9	.0000E+00	10	.0000E+00	11	.0000E+00	12	.0000E+00	13	.0000E+00	14	.0000E+00
15	.0000E+00	16	.0000E+00	17	.0000E+00	18	.0000E+00	19	.0000E+00	20	.0000E+00	21	.0000E+00
22	.0000E+00	23	.0000E+00	24	.0000E+00								

DAY OF WEEK = SUNDAY

1	.0000E+00	2	.0000E+00	3	.0000E+00	4	.0000E+00	5	.0000E+00	6	.0000E+00	7	.0000E+00
8	.0000E+00	9	.0000E+00	10	.0000E+00	11	.0000E+00	12	.0000E+00	13	.0000E+00	14	.0000E+00
15	.0000E+00	16	.0000E+00										

* SOURCE EMISSION RATE SCALARS WHICH VARY DIURNALLY AND BY DAY OF WEEK (HRDOW7) *

SOURCE ID = L0000328 ; SOURCE TYPE = VOLUME :

HOUR	SCALAR	HOUR	SCALAR	HOUR	SCALAR	HOUR	SCALAR	HOUR	SCALAR	HOUR	SCALAR	HOUR	SCALAR	HOUR	SCALAR

DAY OF WEEK = MONDAY

1	.0000E+00	2	.0000E+00	3	.0000E+00	4	.0000E+00	5	.0000E+00	6	.0000E+00	7	.0000E+00	8	.1000E+01
9	.1000E+01	10	.1000E+01	11	.1000E+01	12	.1000E+01	13	.1000E+01	14	.1000E+01	15	.1000E+01	16	.0000E+00
17	.0000E+00	18	.0000E+00	19	.0000E+00	20	.0000E+00	21	.0000E+00	22	.0000E+00	23	.0000E+00	24	.0000E+00

DAY OF WEEK = TUESDAY

1	.0000E+00	2	.0000E+00	3	.0000E+00	4	.0000E+00	5	.0000E+00	6	.0000E+00	7	.0000E+00	8	.1000E+01
9	.1000E+01	10	.1000E+01	11	.1000E+01	12	.1000E+01	13	.1000E+01	14	.1000E+01	15	.1000E+01	16	.0000E+00
17	.0000E+00	18	.0000E+00	19	.0000E+00	20	.0000E+00	21	.0000E+00	22	.0000E+00	23	.0000E+00	24	.0000E+00

DAY OF WEEK = WEDNESDY

1	.0000E+00	2	.0000E+00	3	.0000E+00	4	.0000E+00	5	.0000E+00	6	.0000E+00	7	.0000E+00	8	.1000E+01
9	.1000E+01	10	.1000E+01	11	.1000E+01	12	.1000E+01	13	.1000E+01	14	.1000E+01	15	.1000E+01	16	.0000E+00
17	.0000E+00	18	.0000E+00	19	.0000E+00	20	.0000E+00	21	.0000E+00	22	.0000E+00	23	.0000E+00	24	.0000E+00

DAY OF WEEK = THURSDAY

1	.0000E+00	2	.0000E+00	3	.0000E+00	4	.0000E+00	5	.0000E+00	6	.0000E+00	7	.0000E+00	8	.1000E+01
9	.1000E+01	10	.1000E+01	11	.1000E+01	12	.1000E+01	13	.1000E+01	14	.1000E+01	15	.1000E+01	16	.0000E+00
17	.0000E+00	18	.0000E+00	19	.0000E+00	20	.0000E+00	21	.0000E+00	22	.0000E+00	23	.0000E+00	24	.0000E+00

DAY OF WEEK = FRIDAY

1	.0000E+00	2	.0000E+00	3	.0000E+00	4	.0000E+00	5	.0000E+00	6	.0000E+00	7	.0000E+00	8	.1000E+01
9	.1000E+01	10	.1000E+01	11	.1000E+01	12	.1000E+01	13	.1000E+01	14	.1000E+01	15	.1000E+01	16	.0000E+00
17	.0000E+00	18	.0000E+00	19	.0000E+00	20	.0000E+00	21	.0000E+00	22	.0000E+00	23	.0000E+00	24	.0000E+00

DAY OF WEEK = SATURDAY

1	.0000E+00	2	.0000E+00	3	.0000E+00	4	.0000E+00	5	.0000E+00	6	.0000E+00	7	.0000E+00	8	.0000E+00
9	.0000E+00	10	.0000E+00	11	.0000E+00	12	.0000E+00	13	.0000E+00	14	.0000E+00	15	.0000E+00	16	.0000E+00
17	.0000E+00	18	.0000E+00	19	.0000E+00	20	.0000E+00	21	.0000E+00	22	.0000E+00	23	.0000E+00	24	.0000E+00

DAY OF WEEK = SUNDAY

1	.0000E+00	2	.0000E+00	3	.0000E+00	4	.0000E+00	5	.0000E+00	6	.0000E+00	7	.0000E+00	8	.0000E+00
9	.0000E+00	10	.0000E+00	11	.0000E+00	12	.0000E+00	13	.0000E+00	14	.0000E+00	15	.0000E+00	16	.0000E+00
17	.0000E+00	18	.0000E+00	19	.0000E+00	20	.0000E+00	21	.0000E+00	22	.0000E+00	23	.0000E+00	24	.0000E+00

*** MODELOPTs: RegDFAULT CONC ELEV URBAN ADJ_U*

* SOURCE EMISSION RATE SCALARS WHICH VARY DIURNALLY AND BY DAY OF WEEK (HRDOW7) *

SOURCE ID = L0000329 ; SOURCE TYPE = VOLUME :

HOUR	SCALAR	HOUR	SCALAR	HOUR	SCALAR	HOUR	SCALAR	HOUR	SCALAR	HOUR	SCALAR	HOUR	SCALAR	HOUR	SCALAR

DAY OF WEEK = MONDAY

1	.0000E+00	2	.0000E+00	3	.0000E+00	4	.0000E+00	5	.0000E+00	6	.0000E+00	7	.0000E+00	8	.1000E+01
9	.1000E+01	10	.1000E+01	11	.1000E+01	12	.1000E+01	13	.1000E+01	14	.1000E+01	15	.1000E+01	16	.0000E+00
17	.0000E+00	18	.0000E+00	19	.0000E+00	20	.0000E+00	21	.0000E+00	22	.0000E+00	23	.0000E+00	24	.0000E+00

DAY OF WEEK = TUESDAY

1	.0000E+00	2	.0000E+00	3	.0000E+00	4	.0000E+00	5	.0000E+00	6	.0000E+00	7	.0000E+00	8	.1000E+01
9	.1000E+01	10	.1000E+01	11	.1000E+01	12	.1000E+01	13	.1000E+01	14	.1000E+01	15	.1000E+01	16	.0000E+00
17	.0000E+00	18	.0000E+00	19	.0000E+00	20	.0000E+00	21	.0000E+00	22	.0000E+00	23	.0000E+00	24	.0000E+00

DAY OF WEEK = WEDNESDY

1	.0000E+00	2	.0000E+00	3	.0000E+00	4	.0000E+00	5	.0000E+00	6	.0000E+00	7	.0000E+00	8	.1000E+01
9	.1000E+01	10	.1000E+01	11	.1000E+01	12	.1000E+01	13	.1000E+01	14	.1000E+01	15	.1000E+01	16	.0000E+00
17	.0000E+00	18	.0000E+00	19	.0000E+00	20	.0000E+00	21	.0000E+00	22	.0000E+00	23	.0000E+00	24	.0000E+00

DAY OF WEEK = THURSDAY

1	.0000E+00	2	.0000E+00	3	.0000E+00	4	.0000E+00	5	.0000E+00	6	.0000E+00	7	.0000E+00	8	.1000E+01
9	.1000E+01	10	.1000E+01	11	.1000E+01	12	.1000E+01	13	.1000E+01	14	.1000E+01	15	.1000E+01	16	.0000E+00
17	.0000E+00	18	.0000E+00	19	.0000E+00	20	.0000E+00	21	.0000E+00	22	.0000E+00	23	.0000E+00	24	.0000E+00

DAY OF WEEK = FRIDAY

1	.0000E+00	2	.0000E+00	3	.0000E+00	4	.0000E+00	5	.0000E+00	6	.0000E+00	7	.0000E+00	8	.1000E+01
9	.1000E+01	10	.1000E+01	11	.1000E+01	12	.1000E+01	13	.1000E+01	14	.1000E+01	15	.1000E+01	16	.0000E+00
17	.0000E+00	18	.0000E+00	19	.0000E+00	20	.0000E+00	21	.0000E+00	22	.0000E+00	23	.0000E+00	24	.0000E+00

DAY OF WEEK = SATURDAY

1	.0000E+00	2	.0000E+00	3	.0000E+00	4	.0000E+00	5	.0000E+00	6	.0000E+00	7	.0000E+00	8	.0000E+00
9	.0000E+00	10	.0000E+00	11	.0000E+00	12	.0000E+00	13	.0000E+00	14	.0000E+00	15	.0000E+00	16	.0000E+00
17	.0000E+00	18	.0000E+00	19	.0000E+00	20	.0000E+00	21	.0000E+00	22	.0000E+00	23	.0000E+00	24	.0000E+00

DAY OF WEEK = SUNDAY

1	.0000E+00	2	.0000E+00	3	.0000E+00	4	.0000E+00	5	.0000E+00	6	.0000E+00	7	.0000E+00	8	.0000E+00
9	.0000E+00	10	.0000E+00	11	.0000E+00	12	.0000E+00	13	.0000E+00	14	.0000E+00	15	.0000E+00	16	.0000E+00
17	.0000E+00	18	.0000E+00	19	.0000E+00	20	.0000E+00	21	.0000E+00	22	.0000E+00	23	.0000E+00	24	.0000E+00

*** MODELOPTs: RegDFAULT CONC ELEV URBAN ADJ_U*

* SOURCE EMISSION RATE SCALARS WHICH VARY DIURNALLY AND BY DAY OF WEEK (HRDOW7) *

SOURCE ID = L0000330 ; SOURCE TYPE = VOLUME :

HOUR	SCALAR	HOUR	SCALAR	HOUR	SCALAR	HOUR	SCALAR	HOUR	SCALAR	HOUR	SCALAR	HOUR	SCALAR

DAY OF WEEK = MONDAY

1	.0000E+00	2	.0000E+00	3	.0000E+00	4	.0000E+00	5	.0000E+00	6	.0000E+00	7	.0000E+00
8	.1000E+01	9	.1000E+01	10	.1000E+01	11	.1000E+01	12	.1000E+01	13	.1000E+01	14	.1000E+01
15	.1000E+01	16	.0000E+00	17	.0000E+00	18	.0000E+00	19	.0000E+00	20	.0000E+00	21	.0000E+00
22	.0000E+00	23	.0000E+00	24	.0000E+00								

DAY OF WEEK = TUESDAY

1	.0000E+00	2	.0000E+00	3	.0000E+00	4	.0000E+00	5	.0000E+00	6	.0000E+00	7	.0000E+00
8	.1000E+01	9	.1000E+01	10	.1000E+01	11	.1000E+01	12	.1000E+01	13	.1000E+01	14	.1000E+01
15	.1000E+01	16	.0000E+00	17	.0000E+00	18	.0000E+00	19	.0000E+00	20	.0000E+00	21	.0000E+00
22	.0000E+00	23	.0000E+00	24	.0000E+00								

DAY OF WEEK = WEDNESDY

1	.0000E+00	2	.0000E+00	3	.0000E+00	4	.0000E+00	5	.0000E+00	6	.0000E+00	7	.0000E+00
8	.1000E+01	9	.1000E+01	10	.1000E+01	11	.1000E+01	12	.1000E+01	13	.1000E+01	14	.1000E+01
15	.1000E+01	16	.0000E+00	17	.0000E+00	18	.0000E+00	19	.0000E+00	20	.0000E+00	21	.0000E+00
22	.0000E+00	23	.0000E+00	24	.0000E+00								

DAY OF WEEK = THURSDAY

1	.0000E+00	2	.0000E+00	3	.0000E+00	4	.0000E+00	5	.0000E+00	6	.0000E+00	7	.0000E+00
8	.1000E+01	9	.1000E+01	10	.1000E+01	11	.1000E+01	12	.1000E+01	13	.1000E+01	14	.1000E+01
15	.1000E+01	16	.0000E+00	17	.0000E+00	18	.0000E+00	19	.0000E+00	20	.0000E+00	21	.0000E+00
22	.0000E+00	23	.0000E+00	24	.0000E+00								

DAY OF WEEK = FRIDAY

1	.0000E+00	2	.0000E+00	3	.0000E+00	4	.0000E+00	5	.0000E+00	6	.0000E+00	7	.0000E+00
8	.1000E+01	9	.1000E+01	10	.1000E+01	11	.1000E+01	12	.1000E+01	13	.1000E+01	14	.1000E+01
15	.1000E+01	16	.0000E+00	17	.0000E+00	18	.0000E+00	19	.0000E+00	20	.0000E+00	21	.0000E+00
22	.0000E+00	23	.0000E+00	24	.0000E+00								

DAY OF WEEK = SATURDAY

1	.0000E+00	2	.0000E+00	3	.0000E+00	4	.0000E+00	5	.0000E+00	6	.0000E+00	7	.0000E+00
8	.0000E+00	9	.0000E+00	10	.0000E+00	11	.0000E+00	12	.0000E+00	13	.0000E+00	14	.0000E+00
15	.0000E+00	16	.0000E+00	17	.0000E+00	18	.0000E+00	19	.0000E+00	20	.0000E+00	21	.0000E+00
22	.0000E+00	23	.0000E+00	24	.0000E+00								

DAY OF WEEK = SUNDAY

1	.0000E+00	2	.0000E+00	3	.0000E+00	4	.0000E+00	5	.0000E+00	6	.0000E+00	7	.0000E+00
8	.0000E+00	9	.0000E+00	10	.0000E+00	11	.0000E+00	12	.0000E+00	13	.0000E+00	14	.0000E+00
15	.0000E+00	16	.0000E+00	17	.0000E+00	18	.0000E+00	19	.0000E+00	20	.0000E+00	21	.0000E+00
22	.0000E+00	23	.0000E+00	24	.0000E+00								

* SOURCE EMISSION RATE SCALARS WHICH VARY DIURNALLY AND BY DAY OF WEEK (HRDOW7) *

SOURCE ID = L0000331 ; SOURCE TYPE = VOLUME :

HOUR	SCALAR	HOUR	SCALAR	HOUR	SCALAR	HOUR	SCALAR	HOUR	SCALAR	HOUR	SCALAR	HOUR	SCALAR
DAY OF WEEK = MONDAY													
1	.0000E+00	2	.0000E+00	3	.0000E+00	4	.0000E+00	5	.0000E+00	6	.0000E+00	7	.0000E+00
8	.1000E+01	9	.1000E+01	10	.1000E+01	11	.1000E+01	12	.1000E+01	13	.1000E+01	14	.1000E+01
15	.1000E+01	16	.0000E+00	17	.0000E+00	18	.0000E+00	19	.0000E+00	20	.0000E+00	21	.0000E+00
22	.0000E+00	23	.0000E+00	24	.0000E+00								
DAY OF WEEK = TUESDAY													
1	.0000E+00	2	.0000E+00	3	.0000E+00	4	.0000E+00	5	.0000E+00	6	.0000E+00	7	.0000E+00
8	.1000E+01	9	.1000E+01	10	.1000E+01	11	.1000E+01	12	.1000E+01	13	.1000E+01	14	.1000E+01
15	.1000E+01	16	.0000E+00	17	.0000E+00	18	.0000E+00	19	.0000E+00	20	.0000E+00	21	.0000E+00
22	.0000E+00	23	.0000E+00	24	.0000E+00								
DAY OF WEEK = WEDNESDY													
1	.0000E+00	2	.0000E+00	3	.0000E+00	4	.0000E+00	5	.0000E+00	6	.0000E+00	7	.0000E+00
8	.1000E+01	9	.1000E+01	10	.1000E+01	11	.1000E+01	12	.1000E+01	13	.1000E+01	14	.1000E+01
15	.1000E+01	16	.0000E+00	17	.0000E+00	18	.0000E+00	19	.0000E+00	20	.0000E+00	21	.0000E+00
22	.0000E+00	23	.0000E+00	24	.0000E+00								
DAY OF WEEK = THURSDAY													
1	.0000E+00	2	.0000E+00	3	.0000E+00	4	.0000E+00	5	.0000E+00	6	.0000E+00	7	.0000E+00
8	.1000E+01	9	.1000E+01	10	.1000E+01	11	.1000E+01	12	.1000E+01	13	.1000E+01	14	.1000E+01
15	.1000E+01	16	.0000E+00	17	.0000E+00	18	.0000E+00	19	.0000E+00	20	.0000E+00	21	.0000E+00
22	.0000E+00	23	.0000E+00	24	.0000E+00								
DAY OF WEEK = FRIDAY													
1	.0000E+00	2	.0000E+00	3	.0000E+00	4	.0000E+00	5	.0000E+00	6	.0000E+00	7	.0000E+00
8	.1000E+01	9	.1000E+01	10	.1000E+01	11	.1000E+01	12	.1000E+01	13	.1000E+01	14	.1000E+01
15	.1000E+01	16	.0000E+00	17	.0000E+00	18	.0000E+00	19	.0000E+00	20	.0000E+00	21	.0000E+00
22	.0000E+00	23	.0000E+00	24	.0000E+00								
DAY OF WEEK = SATURDAY													
1	.0000E+00	2	.0000E+00	3	.0000E+00	4	.0000E+00	5	.0000E+00	6	.0000E+00	7	.0000E+00
8	.0000E+00	9	.0000E+00	10	.0000E+00	11	.0000E+00	12	.0000E+00	13	.0000E+00	14	.0000E+00
15	.0000E+00	16	.0000E+00	17	.0000E+00	18	.0000E+00	19	.0000E+00	20	.0000E+00	21	.0000E+00
22	.0000E+00	23	.0000E+00	24	.0000E+00								
DAY OF WEEK = SUNDAY													
1	.0000E+00	2	.0000E+00	3	.0000E+00	4	.0000E+00	5	.0000E+00	6	.0000E+00	7	.0000E+00
8	.0000E+00	9	.0000E+00	10	.0000E+00	11	.0000E+00	12	.0000E+00	13	.0000E+00	14	.0000E+00
15	.0000E+00	16	.0000E+00	17	.0000E+00	18	.0000E+00	19	.0000E+00	20	.0000E+00	21	.0000E+00
22	.0000E+00	23	.0000E+00	24	.0000E+00								

* SOURCE EMISSION RATE SCALARS WHICH VARY DIURNALLY AND BY DAY OF WEEK (HRDOW7) *

SOURCE ID = L0000332 ; SOURCE TYPE = VOLUME :

HOUR	SCALAR	HOUR	SCALAR	HOUR	SCALAR	HOUR	SCALAR	HOUR	SCALAR	HOUR	SCALAR	HOUR	SCALAR

DAY OF WEEK = MONDAY

1	.0000E+00	2	.0000E+00	3	.0000E+00	4	.0000E+00	5	.0000E+00	6	.0000E+00	7	.0000E+00
8	.1000E+01	9	.1000E+01	10	.1000E+01	11	.1000E+01	12	.1000E+01	13	.1000E+01	14	.1000E+01
15	.1000E+01	16	.0000E+00	17	.0000E+00	18	.0000E+00	19	.0000E+00	20	.0000E+00	21	.0000E+00
22	.0000E+00	23	.0000E+00	24	.0000E+00								

DAY OF WEEK = TUESDAY

1	.0000E+00	2	.0000E+00	3	.0000E+00	4	.0000E+00	5	.0000E+00	6	.0000E+00	7	.0000E+00
8	.1000E+01	9	.1000E+01	10	.1000E+01	11	.1000E+01	12	.1000E+01	13	.1000E+01	14	.1000E+01
15	.1000E+01	16	.0000E+00	17	.0000E+00	18	.0000E+00	19	.0000E+00	20	.0000E+00	21	.0000E+00
22	.0000E+00	23	.0000E+00	24	.0000E+00								

DAY OF WEEK = WEDNESDY

1	.0000E+00	2	.0000E+00	3	.0000E+00	4	.0000E+00	5	.0000E+00	6	.0000E+00	7	.0000E+00
8	.1000E+01	9	.1000E+01	10	.1000E+01	11	.1000E+01	12	.1000E+01	13	.1000E+01	14	.1000E+01
15	.1000E+01	16	.0000E+00	17	.0000E+00	18	.0000E+00	19	.0000E+00	20	.0000E+00	21	.0000E+00
22	.0000E+00	23	.0000E+00	24	.0000E+00								

DAY OF WEEK = THURSDAY

1	.0000E+00	2	.0000E+00	3	.0000E+00	4	.0000E+00	5	.0000E+00	6	.0000E+00	7	.0000E+00
8	.1000E+01	9	.1000E+01	10	.1000E+01	11	.1000E+01	12	.1000E+01	13	.1000E+01	14	.1000E+01
15	.1000E+01	16	.0000E+00	17	.0000E+00	18	.0000E+00	19	.0000E+00	20	.0000E+00	21	.0000E+00
22	.0000E+00	23	.0000E+00	24	.0000E+00								

DAY OF WEEK = FRIDAY

1	.0000E+00	2	.0000E+00	3	.0000E+00	4	.0000E+00	5	.0000E+00	6	.0000E+00	7	.0000E+00
8	.1000E+01	9	.1000E+01	10	.1000E+01	11	.1000E+01	12	.1000E+01	13	.1000E+01	14	.1000E+01
15	.1000E+01	16	.0000E+00	17	.0000E+00	18	.0000E+00	19	.0000E+00	20	.0000E+00	21	.0000E+00
22	.0000E+00	23	.0000E+00	24	.0000E+00								

DAY OF WEEK = SATURDAY

1	.0000E+00	2	.0000E+00	3	.0000E+00	4	.0000E+00	5	.0000E+00	6	.0000E+00	7	.0000E+00
8	.0000E+00	9	.0000E+00	10	.0000E+00	11	.0000E+00	12	.0000E+00	13	.0000E+00	14	.0000E+00
15	.0000E+00	16	.0000E+00	17	.0000E+00	18	.0000E+00	19	.0000E+00	20	.0000E+00	21	.0000E+00
22	.0000E+00	23	.0000E+00	24	.0000E+00								

DAY OF WEEK = SUNDAY

1	.0000E+00	2	.0000E+00	3	.0000E+00	4	.0000E+00	5	.0000E+00	6	.0000E+00	7	.0000E+00
8	.0000E+00	9	.0000E+00	10	.0000E+00	11	.0000E+00	12	.0000E+00	13	.0000E+00	14	.0000E+00
15	.0000E+00	16	.0000E+00	17	.0000E+00	18	.0000E+00	19	.0000E+00	20	.0000E+00	21	.0000E+00
22	.0000E+00	23	.0000E+00	24	.0000E+00								

*** MODELOPTs: RegDFAULT CONC ELEV URBAN ADJ_U*

* SOURCE EMISSION RATE SCALARS WHICH VARY DIURNALLY AND BY DAY OF WEEK (HRDOW7) *

SOURCE ID = L0000333 ; SOURCE TYPE = VOLUME :

HOUR	SCALAR	HOUR	SCALAR	HOUR	SCALAR	HOUR	SCALAR	HOUR	SCALAR	HOUR	SCALAR	HOUR	SCALAR

DAY OF WEEK = MONDAY

1	.0000E+00	2	.0000E+00	3	.0000E+00	4	.0000E+00	5	.0000E+00	6	.0000E+00	7	.0000E+00
8	.1000E+01	9	.1000E+01	10	.1000E+01	11	.1000E+01	12	.1000E+01	13	.1000E+01	14	.1000E+01
15	.1000E+01	16	.0000E+00	17	.0000E+00	18	.0000E+00	19	.0000E+00	20	.0000E+00	21	.0000E+00
22	.0000E+00	23	.0000E+00	24	.0000E+00								

DAY OF WEEK = TUESDAY

1	.0000E+00	2	.0000E+00	3	.0000E+00	4	.0000E+00	5	.0000E+00	6	.0000E+00	7	.0000E+00
8	.1000E+01	9	.1000E+01	10	.1000E+01	11	.1000E+01	12	.1000E+01	13	.1000E+01	14	.1000E+01
15	.1000E+01	16	.0000E+00	17	.0000E+00	18	.0000E+00	19	.0000E+00	20	.0000E+00	21	.0000E+00
22	.0000E+00	23	.0000E+00	24	.0000E+00								

DAY OF WEEK = WEDNESDY

1	.0000E+00	2	.0000E+00	3	.0000E+00	4	.0000E+00	5	.0000E+00	6	.0000E+00	7	.0000E+00
8	.1000E+01	9	.1000E+01	10	.1000E+01	11	.1000E+01	12	.1000E+01	13	.1000E+01	14	.1000E+01
15	.1000E+01	16	.0000E+00	17	.0000E+00	18	.0000E+00	19	.0000E+00	20	.0000E+00	21	.0000E+00
22	.0000E+00	23	.0000E+00	24	.0000E+00								

DAY OF WEEK = THURSDAY

1	.0000E+00	2	.0000E+00	3	.0000E+00	4	.0000E+00	5	.0000E+00	6	.0000E+00	7	.0000E+00
8	.1000E+01	9	.1000E+01	10	.1000E+01	11	.1000E+01	12	.1000E+01	13	.1000E+01	14	.1000E+01
15	.1000E+01	16	.0000E+00	17	.0000E+00	18	.0000E+00	19	.0000E+00	20	.0000E+00	21	.0000E+00
22	.0000E+00	23	.0000E+00	24	.0000E+00								

DAY OF WEEK = FRIDAY

1	.0000E+00	2	.0000E+00	3	.0000E+00	4	.0000E+00	5	.0000E+00	6	.0000E+00	7	.0000E+00
8	.1000E+01	9	.1000E+01	10	.1000E+01	11	.1000E+01	12	.1000E+01	13	.1000E+01	14	.1000E+01
15	.1000E+01	16	.0000E+00	17	.0000E+00	18	.0000E+00	19	.0000E+00	20	.0000E+00	21	.0000E+00
22	.0000E+00	23	.0000E+00	24	.0000E+00								

DAY OF WEEK = SATURDAY

1	.0000E+00	2	.0000E+00	3	.0000E+00	4	.0000E+00	5	.0000E+00	6	.0000E+00	7	.0000E+00
8	.0000E+00	9	.0000E+00	10	.0000E+00	11	.0000E+00	12	.0000E+00	13	.0000E+00	14	.0000E+00
15	.0000E+00	16	.0000E+00	17	.0000E+00	18	.0000E+00	19	.0000E+00	20	.0000E+00	21	.0000E+00
22	.0000E+00	23	.0000E+00	24	.0000E+00								

DAY OF WEEK = SUNDAY

1	.0000E+00	2	.0000E+00	3	.0000E+00	4	.0000E+00	5	.0000E+00	6	.0000E+00	7	.0000E+00
8	.0000E+00	9	.0000E+00	10	.0000E+00	11	.0000E+00	12	.0000E+00	13	.0000E+00	14	.0000E+00
15	.0000E+00	16	.0000E+00	17	.0000E+00	18	.0000E+00	19	.0000E+00	20	.0000E+00	21	.0000E+00
22	.0000E+00	23	.0000E+00	24	.0000E+00								

*** MODELOPTs: RegDFAULT CONC ELEV URBAN ADJ_U*

* SOURCE EMISSION RATE SCALARS WHICH VARY DIURNALLY AND BY DAY OF WEEK (HRDOW7) *

SOURCE ID = L0000334 ; SOURCE TYPE = VOLUME :

HOUR	SCALAR	HOUR	SCALAR	HOUR	SCALAR	HOUR	SCALAR	HOUR	SCALAR	HOUR	SCALAR	HOUR	SCALAR	HOUR	SCALAR

DAY OF WEEK = MONDAY

1	.0000E+00	2	.0000E+00	3	.0000E+00	4	.0000E+00	5	.0000E+00	6	.0000E+00	7	.0000E+00	8	.1000E+01
9	.1000E+01	10	.1000E+01	11	.1000E+01	12	.1000E+01	13	.1000E+01	14	.1000E+01	15	.1000E+01	16	.0000E+00
17	.0000E+00	18	.0000E+00	19	.0000E+00	20	.0000E+00	21	.0000E+00	22	.0000E+00	23	.0000E+00	24	.0000E+00

DAY OF WEEK = TUESDAY

1	.0000E+00	2	.0000E+00	3	.0000E+00	4	.0000E+00	5	.0000E+00	6	.0000E+00	7	.0000E+00	8	.1000E+01
9	.1000E+01	10	.1000E+01	11	.1000E+01	12	.1000E+01	13	.1000E+01	14	.1000E+01	15	.1000E+01	16	.0000E+00
17	.0000E+00	18	.0000E+00	19	.0000E+00	20	.0000E+00	21	.0000E+00	22	.0000E+00	23	.0000E+00	24	.0000E+00

DAY OF WEEK = WEDNESDY

1	.0000E+00	2	.0000E+00	3	.0000E+00	4	.0000E+00	5	.0000E+00	6	.0000E+00	7	.0000E+00	8	.1000E+01
9	.1000E+01	10	.1000E+01	11	.1000E+01	12	.1000E+01	13	.1000E+01	14	.1000E+01	15	.1000E+01	16	.0000E+00
17	.0000E+00	18	.0000E+00	19	.0000E+00	20	.0000E+00	21	.0000E+00	22	.0000E+00	23	.0000E+00	24	.0000E+00

DAY OF WEEK = THURSDAY

1	.0000E+00	2	.0000E+00	3	.0000E+00	4	.0000E+00	5	.0000E+00	6	.0000E+00	7	.0000E+00	8	.1000E+01
9	.1000E+01	10	.1000E+01	11	.1000E+01	12	.1000E+01	13	.1000E+01	14	.1000E+01	15	.1000E+01	16	.0000E+00
17	.0000E+00	18	.0000E+00	19	.0000E+00	20	.0000E+00	21	.0000E+00	22	.0000E+00	23	.0000E+00	24	.0000E+00

DAY OF WEEK = FRIDAY

1	.0000E+00	2	.0000E+00	3	.0000E+00	4	.0000E+00	5	.0000E+00	6	.0000E+00	7	.0000E+00	8	.1000E+01
9	.1000E+01	10	.1000E+01	11	.1000E+01	12	.1000E+01	13	.1000E+01	14	.1000E+01	15	.1000E+01	16	.0000E+00
17	.0000E+00	18	.0000E+00	19	.0000E+00	20	.0000E+00	21	.0000E+00	22	.0000E+00	23	.0000E+00	24	.0000E+00

DAY OF WEEK = SATURDAY

1	.0000E+00	2	.0000E+00	3	.0000E+00	4	.0000E+00	5	.0000E+00	6	.0000E+00	7	.0000E+00	8	.0000E+00
9	.0000E+00	10	.0000E+00	11	.0000E+00	12	.0000E+00	13	.0000E+00	14	.0000E+00	15	.0000E+00	16	.0000E+00
17	.0000E+00	18	.0000E+00	19	.0000E+00	20	.0000E+00	21	.0000E+00	22	.0000E+00	23	.0000E+00	24	.0000E+00

DAY OF WEEK = SUNDAY

1	.0000E+00	2	.0000E+00	3	.0000E+00	4	.0000E+00	5	.0000E+00	6	.0000E+00	7	.0000E+00	8	.0000E+00
9	.0000E+00	10	.0000E+00	11	.0000E+00	12	.0000E+00	13	.0000E+00	14	.0000E+00	15	.0000E+00	16	.0000E+00
17	.0000E+00	18	.0000E+00	19	.0000E+00	20	.0000E+00	21	.0000E+00	22	.0000E+00	23	.0000E+00	24	.0000E+00

*** MODELOPTs: RegDFAULT CONC ELEV URBAN ADJ_U*

* SOURCE EMISSION RATE SCALARS WHICH VARY DIURNALLY AND BY DAY OF WEEK (HRDOW7) *

SOURCE ID = L0000335 ; SOURCE TYPE = VOLUME :

HOUR	SCALAR	HOUR	SCALAR	HOUR	SCALAR	HOUR	SCALAR	HOUR	SCALAR	HOUR	SCALAR	HOUR	SCALAR	HOUR	SCALAR
DAY OF WEEK = MONDAY															
1	.0000E+00	2	.0000E+00	3	.0000E+00	4	.0000E+00	5	.0000E+00	6	.0000E+00	7	.0000E+00	8	.1000E+01
9	.1000E+01	10	.1000E+01	11	.1000E+01	12	.1000E+01	13	.1000E+01	14	.1000E+01	15	.1000E+01	16	.0000E+00
17	.0000E+00	18	.0000E+00	19	.0000E+00	20	.0000E+00	21	.0000E+00	22	.0000E+00	23	.0000E+00	24	.0000E+00
DAY OF WEEK = TUESDAY															
1	.0000E+00	2	.0000E+00	3	.0000E+00	4	.0000E+00	5	.0000E+00	6	.0000E+00	7	.0000E+00	8	.1000E+01
9	.1000E+01	10	.1000E+01	11	.1000E+01	12	.1000E+01	13	.1000E+01	14	.1000E+01	15	.1000E+01	16	.0000E+00
17	.0000E+00	18	.0000E+00	19	.0000E+00	20	.0000E+00	21	.0000E+00	22	.0000E+00	23	.0000E+00	24	.0000E+00
DAY OF WEEK = WEDNESDY															
1	.0000E+00	2	.0000E+00	3	.0000E+00	4	.0000E+00	5	.0000E+00	6	.0000E+00	7	.0000E+00	8	.1000E+01
9	.1000E+01	10	.1000E+01	11	.1000E+01	12	.1000E+01	13	.1000E+01	14	.1000E+01	15	.1000E+01	16	.0000E+00
17	.0000E+00	18	.0000E+00	19	.0000E+00	20	.0000E+00	21	.0000E+00	22	.0000E+00	23	.0000E+00	24	.0000E+00
DAY OF WEEK = THURSDAY															
1	.0000E+00	2	.0000E+00	3	.0000E+00	4	.0000E+00	5	.0000E+00	6	.0000E+00	7	.0000E+00	8	.1000E+01
9	.1000E+01	10	.1000E+01	11	.1000E+01	12	.1000E+01	13	.1000E+01	14	.1000E+01	15	.1000E+01	16	.0000E+00
17	.0000E+00	18	.0000E+00	19	.0000E+00	20	.0000E+00	21	.0000E+00	22	.0000E+00	23	.0000E+00	24	.0000E+00
DAY OF WEEK = FRIDAY															
1	.0000E+00	2	.0000E+00	3	.0000E+00	4	.0000E+00	5	.0000E+00	6	.0000E+00	7	.0000E+00	8	.1000E+01
9	.1000E+01	10	.1000E+01	11	.1000E+01	12	.1000E+01	13	.1000E+01	14	.1000E+01	15	.1000E+01	16	.0000E+00
17	.0000E+00	18	.0000E+00	19	.0000E+00	20	.0000E+00	21	.0000E+00	22	.0000E+00	23	.0000E+00	24	.0000E+00
DAY OF WEEK = SATURDAY															
1	.0000E+00	2	.0000E+00	3	.0000E+00	4	.0000E+00	5	.0000E+00	6	.0000E+00	7	.0000E+00	8	.0000E+00
9	.0000E+00	10	.0000E+00	11	.0000E+00	12	.0000E+00	13	.0000E+00	14	.0000E+00	15	.0000E+00	16	.0000E+00
17	.0000E+00	18	.0000E+00	19	.0000E+00	20	.0000E+00	21	.0000E+00	22	.0000E+00	23	.0000E+00	24	.0000E+00
DAY OF WEEK = SUNDAY															
1	.0000E+00	2	.0000E+00	3	.0000E+00	4	.0000E+00	5	.0000E+00	6	.0000E+00	7	.0000E+00	8	.0000E+00
9	.0000E+00	10	.0000E+00	11	.0000E+00	12	.0000E+00	13	.0000E+00	14	.0000E+00	15	.0000E+00	16	.0000E+00
17	.0000E+00	18	.0000E+00	19	.0000E+00	20	.0000E+00	21	.0000E+00	22	.0000E+00	23	.0000E+00	24	.0000E+00

* SOURCE EMISSION RATE SCALARS WHICH VARY DIURNALLY AND BY DAY OF WEEK (HRDOW7) *

SOURCE ID = L0000336 ; SOURCE TYPE = VOLUME :

HOUR	SCALAR	HOUR	SCALAR	HOUR	SCALAR	HOUR	SCALAR	HOUR	SCALAR	HOUR	SCALAR	HOUR	SCALAR
DAY OF WEEK = MONDAY													
1	.0000E+00	2	.0000E+00	3	.0000E+00	4	.0000E+00	5	.0000E+00	6	.0000E+00	7	.0000E+00
8	.1000E+01	9	.1000E+01	10	.1000E+01	11	.1000E+01	12	.1000E+01	13	.1000E+01	14	.1000E+01
15	.1000E+01	16	.0000E+00	17	.0000E+00	18	.0000E+00	19	.0000E+00	20	.0000E+00	21	.0000E+00
22	.0000E+00	23	.0000E+00	24	.0000E+00								
DAY OF WEEK = TUESDAY													
1	.0000E+00	2	.0000E+00	3	.0000E+00	4	.0000E+00	5	.0000E+00	6	.0000E+00	7	.0000E+00
8	.1000E+01	9	.1000E+01	10	.1000E+01	11	.1000E+01	12	.1000E+01	13	.1000E+01	14	.1000E+01
15	.1000E+01	16	.0000E+00	17	.0000E+00	18	.0000E+00	19	.0000E+00	20	.0000E+00	21	.0000E+00
22	.0000E+00	23	.0000E+00	24	.0000E+00								
DAY OF WEEK = WEDNESDY													
1	.0000E+00	2	.0000E+00	3	.0000E+00	4	.0000E+00	5	.0000E+00	6	.0000E+00	7	.0000E+00
8	.1000E+01	9	.1000E+01	10	.1000E+01	11	.1000E+01	12	.1000E+01	13	.1000E+01	14	.1000E+01
15	.1000E+01	16	.0000E+00	17	.0000E+00	18	.0000E+00	19	.0000E+00	20	.0000E+00	21	.0000E+00
22	.0000E+00	23	.0000E+00	24	.0000E+00								
DAY OF WEEK = THURSDAY													
1	.0000E+00	2	.0000E+00	3	.0000E+00	4	.0000E+00	5	.0000E+00	6	.0000E+00	7	.0000E+00
8	.1000E+01	9	.1000E+01	10	.1000E+01	11	.1000E+01	12	.1000E+01	13	.1000E+01	14	.1000E+01
15	.1000E+01	16	.0000E+00	17	.0000E+00	18	.0000E+00	19	.0000E+00	20	.0000E+00	21	.0000E+00
22	.0000E+00	23	.0000E+00	24	.0000E+00								
DAY OF WEEK = FRIDAY													
1	.0000E+00	2	.0000E+00	3	.0000E+00	4	.0000E+00	5	.0000E+00	6	.0000E+00	7	.0000E+00
8	.1000E+01	9	.1000E+01	10	.1000E+01	11	.1000E+01	12	.1000E+01	13	.1000E+01	14	.1000E+01
15	.1000E+01	16	.0000E+00	17	.0000E+00	18	.0000E+00	19	.0000E+00	20	.0000E+00	21	.0000E+00
22	.0000E+00	23	.0000E+00	24	.0000E+00								
DAY OF WEEK = SATURDAY													
1	.0000E+00	2	.0000E+00	3	.0000E+00	4	.0000E+00	5	.0000E+00	6	.0000E+00	7	.0000E+00
8	.0000E+00	9	.0000E+00	10	.0000E+00	11	.0000E+00	12	.0000E+00	13	.0000E+00	14	.0000E+00
15	.0000E+00	16	.0000E+00	17	.0000E+00	18	.0000E+00	19	.0000E+00	20	.0000E+00	21	.0000E+00
22	.0000E+00	23	.0000E+00	24	.0000E+00								
DAY OF WEEK = SUNDAY													
1	.0000E+00	2	.0000E+00	3	.0000E+00	4	.0000E+00	5	.0000E+00	6	.0000E+00	7	.0000E+00
8	.0000E+00	9	.0000E+00	10	.0000E+00	11	.0000E+00	12	.0000E+00	13	.0000E+00	14	.0000E+00
15	.0000E+00	16	.0000E+00	17	.0000E+00	18	.0000E+00	19	.0000E+00	20	.0000E+00	21	.0000E+00
22	.0000E+00	23	.0000E+00	24	.0000E+00								

* SOURCE EMISSION RATE SCALARS WHICH VARY DIURNALLY AND BY DAY OF WEEK (HRDOW7) *

SOURCE ID = L0000337 ; SOURCE TYPE = VOLUME :

HOUR	SCALAR	HOUR	SCALAR	HOUR	SCALAR	HOUR	SCALAR	HOUR	SCALAR	HOUR	SCALAR	HOUR	SCALAR

DAY OF WEEK = MONDAY

1	.0000E+00	2	.0000E+00	3	.0000E+00	4	.0000E+00	5	.0000E+00	6	.0000E+00	7	.0000E+00
8	.1000E+01	9	.1000E+01	10	.1000E+01	11	.1000E+01	12	.1000E+01	13	.1000E+01	14	.1000E+01
15	.1000E+01	16	.0000E+00	17	.0000E+00	18	.0000E+00	19	.0000E+00	20	.0000E+00	21	.0000E+00
22	.0000E+00	23	.0000E+00	24	.0000E+00								

DAY OF WEEK = TUESDAY

1	.0000E+00	2	.0000E+00	3	.0000E+00	4	.0000E+00	5	.0000E+00	6	.0000E+00	7	.0000E+00
8	.1000E+01	9	.1000E+01	10	.1000E+01	11	.1000E+01	12	.1000E+01	13	.1000E+01	14	.1000E+01
15	.1000E+01	16	.0000E+00	17	.0000E+00	18	.0000E+00	19	.0000E+00	20	.0000E+00	21	.0000E+00
22	.0000E+00	23	.0000E+00	24	.0000E+00								

DAY OF WEEK = WEDNESDY

1	.0000E+00	2	.0000E+00	3	.0000E+00	4	.0000E+00	5	.0000E+00	6	.0000E+00	7	.0000E+00
8	.1000E+01	9	.1000E+01	10	.1000E+01	11	.1000E+01	12	.1000E+01	13	.1000E+01	14	.1000E+01
15	.1000E+01	16	.0000E+00	17	.0000E+00	18	.0000E+00	19	.0000E+00	20	.0000E+00	21	.0000E+00
22	.0000E+00	23	.0000E+00	24	.0000E+00								

DAY OF WEEK = THURSDAY

1	.0000E+00	2	.0000E+00	3	.0000E+00	4	.0000E+00	5	.0000E+00	6	.0000E+00	7	.0000E+00
8	.1000E+01	9	.1000E+01	10	.1000E+01	11	.1000E+01	12	.1000E+01	13	.1000E+01	14	.1000E+01
15	.1000E+01	16	.0000E+00	17	.0000E+00	18	.0000E+00	19	.0000E+00	20	.0000E+00	21	.0000E+00
22	.0000E+00	23	.0000E+00	24	.0000E+00								

DAY OF WEEK = FRIDAY

1	.0000E+00	2	.0000E+00	3	.0000E+00	4	.0000E+00	5	.0000E+00	6	.0000E+00	7	.0000E+00
8	.1000E+01	9	.1000E+01	10	.1000E+01	11	.1000E+01	12	.1000E+01	13	.1000E+01	14	.1000E+01
15	.1000E+01	16	.0000E+00	17	.0000E+00	18	.0000E+00	19	.0000E+00	20	.0000E+00	21	.0000E+00
22	.0000E+00	23	.0000E+00	24	.0000E+00								

DAY OF WEEK = SATURDAY

1	.0000E+00	2	.0000E+00	3	.0000E+00	4	.0000E+00	5	.0000E+00	6	.0000E+00	7	.0000E+00
8	.0000E+00	9	.0000E+00	10	.0000E+00	11	.0000E+00	12	.0000E+00	13	.0000E+00	14	.0000E+00
15	.0000E+00	16	.0000E+00	17	.0000E+00	18	.0000E+00	19	.0000E+00	20	.0000E+00	21	.0000E+00
22	.0000E+00	23	.0000E+00	24	.0000E+00								

DAY OF WEEK = SUNDAY

1	.0000E+00	2	.0000E+00	3	.0000E+00	4	.0000E+00	5	.0000E+00	6	.0000E+00	7	.0000E+00
8	.0000E+00	9	.0000E+00	10	.0000E+00	11	.0000E+00	12	.0000E+00	13	.0000E+00	14	.0000E+00
15	.0000E+00	16	.0000E+00	17	.0000E+00	18	.0000E+00	19	.0000E+00	20	.0000E+00	21	.0000E+00
22	.0000E+00	23	.0000E+00	24	.0000E+00								

SOURCE ID = L0000338 ; SOURCE TYPE = VOLUME :

HOUR	SCALAR	HOUR	SCALAR	HOUR	SCALAR	HOUR	SCALAR	HOUR	SCALAR	HOUR	SCALAR	HOUR	SCALAR
DAY OF WEEK = MONDAY													
1	.0000E+00	2	.0000E+00	3	.0000E+00	4	.0000E+00	5	.0000E+00	6	.0000E+00	7	.0000E+00
8	.1000E+01	9	.1000E+01	10	.1000E+01	11	.1000E+01	12	.1000E+01	13	.1000E+01	14	.1000E+01
15	.1000E+01	16	.0000E+00	17	.0000E+00	18	.0000E+00	19	.0000E+00	20	.0000E+00	21	.0000E+00
22	.0000E+00	23	.0000E+00	24	.0000E+00								
DAY OF WEEK = TUESDAY													
1	.0000E+00	2	.0000E+00	3	.0000E+00	4	.0000E+00	5	.0000E+00	6	.0000E+00	7	.0000E+00
8	.1000E+01	9	.1000E+01	10	.1000E+01	11	.1000E+01	12	.1000E+01	13	.1000E+01	14	.1000E+01
15	.1000E+01	16	.0000E+00	17	.0000E+00	18	.0000E+00	19	.0000E+00	20	.0000E+00	21	.0000E+00
22	.0000E+00	23	.0000E+00	24	.0000E+00								
DAY OF WEEK = WEDNESDY													
1	.0000E+00	2	.0000E+00	3	.0000E+00	4	.0000E+00	5	.0000E+00	6	.0000E+00	7	.0000E+00
8	.1000E+01	9	.1000E+01	10	.1000E+01	11	.1000E+01	12	.1000E+01	13	.1000E+01	14	.1000E+01
15	.1000E+01	16	.0000E+00	17	.0000E+00	18	.0000E+00	19	.0000E+00	20	.0000E+00	21	.0000E+00
22	.0000E+00	23	.0000E+00	24	.0000E+00								
DAY OF WEEK = THURSDAY													
1	.0000E+00	2	.0000E+00	3	.0000E+00	4	.0000E+00	5	.0000E+00	6	.0000E+00	7	.0000E+00
8	.1000E+01	9	.1000E+01	10	.1000E+01	11	.1000E+01	12	.1000E+01	13	.1000E+01	14	.1000E+01
15	.1000E+01	16	.0000E+00	17	.0000E+00	18	.0000E+00	19	.0000E+00	20	.0000E+00	21	.0000E+00
22	.0000E+00	23	.0000E+00	24	.0000E+00								
DAY OF WEEK = FRIDAY													
1	.0000E+00	2	.0000E+00	3	.0000E+00	4	.0000E+00	5	.0000E+00	6	.0000E+00	7	.0000E+00
8	.1000E+01	9	.1000E+01	10	.1000E+01	11	.1000E+01	12	.1000E+01	13	.1000E+01	14	.1000E+01
15	.1000E+01	16	.0000E+00	17	.0000E+00	18	.0000E+00	19	.0000E+00	20	.0000E+00	21	.0000E+00
22	.0000E+00	23	.0000E+00	24	.0000E+00								
DAY OF WEEK = SATURDAY													
1	.0000E+00	2	.0000E+00	3	.0000E+00	4	.0000E+00	5	.0000E+00	6	.0000E+00	7	.0000E+00
8	.0000E+00	9	.0000E+00	10	.0000E+00	11	.0000E+00	12	.0000E+00	13	.0000E+00	14	.0000E+00
15	.0000E+00	16	.0000E+00	17	.0000E+00	18	.0000E+00	19	.0000E+00	20	.0000E+00	21	.0000E+00
22	.0000E+00	23	.0000E+00	24	.0000E+00								
DAY OF WEEK = SUNDAY													
1	.0000E+00	2	.0000E+00	3	.0000E+00	4	.0000E+00	5	.0000E+00	6	.0000E+00	7	.0000E+00
8	.0000E+00	9	.0000E+00	10	.0000E+00	11	.0000E+00	12	.0000E+00	13	.0000E+00	14	.0000E+00
15	.0000E+00	16	.0000E+00	17	.0000E+00	18	.0000E+00	19	.0000E+00	20	.0000E+00	21	.0000E+00
22	.0000E+00	23	.0000E+00	24	.0000E+00								

(HRDOW7) *

SOURCE ID = L0000339 ; SOURCE TYPE = VOLUME :
HOUR SCALAR HOUR SCALAR HOUR SCALAR HOUR SCALAR HOUR SCALAR HOUR SCALAR HOUR SCALAR HOUR SCALAR

- - - -

SOURCE ID = L0000340 ; SOURCE TYPE = VOLUME :
HOUR SCALAR HOUR SCALAR HOUR SCALAR HOUR SCALAR HOUR SCALAR HOUR SCALAR HOUR SCALAR HOUR SCALAR

DAY OF WEEK = MONDAY

1	.0000E+00	2	.0000E+00	3	.0000E+00	4	.0000E+00	5	.0000E+00	6	.0000E+00	7	.0000E+00	8	.1000E+01
9	.1000E+01	10	.1000E+01	11	.1000E+01	12	.1000E+01	13	.1000E+01	14	.1000E+01	15	.1000E+01	16	.0000E+00
17	.0000E+00	18	.0000E+00	19	.0000E+00	20	.0000E+00	21	.0000E+00	22	.0000E+00	23	.0000E+00	24	.0000E+00

DAY OF WEEK = TUESDAY

1	.0000E+00	2	.0000E+00	3	.0000E+00	4	.0000E+00	5	.0000E+00	6	.0000E+00	7	.0000E+00	8	.1000E+01
9	.1000E+01	10	.1000E+01	11	.1000E+01	12	.1000E+01	13	.1000E+01	14	.1000E+01	15	.1000E+01	16	.0000E+00
17	.0000E+00	18	.0000E+00	19	.0000E+00	20	.0000E+00	21	.0000E+00	22	.0000E+00	23	.0000E+00	24	.0000E+00

DAY OF WEEK = WEDNESDY

1	.0000E+00	2	.0000E+00	3	.0000E+00	4	.0000E+00	5	.0000E+00	6	.0000E+00	7	.0000E+00	8	.1000E+01
9	.1000E+01	10	.1000E+01	11	.1000E+01	12	.1000E+01	13	.1000E+01	14	.1000E+01	15	.1000E+01	16	.0000E+00
17	.0000E+00	18	.0000E+00	19	.0000E+00	20	.0000E+00	21	.0000E+00	22	.0000E+00	23	.0000E+00	24	.0000E+00

DAY OF WEEK = THURSDAY

1	.0000E+00	2	.0000E+00	3	.0000E+00	4	.0000E+00	5	.0000E+00	6	.0000E+00	7	.0000E+00	8	.1000E+01
9	.1000E+01	10	.1000E+01	11	.1000E+01	12	.1000E+01	13	.1000E+01	14	.1000E+01	15	.1000E+01	16	.0000E+00
17	.0000E+00	18	.0000E+00	19	.0000E+00	20	.0000E+00	21	.0000E+00	22	.0000E+00	23	.0000E+00	24	.0000E+00

DAY OF WEEK = FRIDAY

1	.0000E+00	2	.0000E+00	3	.0000E+00	4	.0000E+00	5	.0000E+00	6	.0000E+00	7	.0000E+00	8	.1000E+01
9	.1000E+01	10	.1000E+01	11	.1000E+01	12	.1000E+01	13	.1000E+01	14	.1000E+01	15	.1000E+01	16	.0000E+00
17	.0000E+00	18	.0000E+00	19	.0000E+00	20	.0000E+00	21	.0000E+00	22	.0000E+00	23	.0000E+00	24	.0000E+00

DAY OF WEEK = SATURDAY

1	.0000E+00	2	.0000E+00	3	.0000E+00	4	.0000E+00	5	.0000E+00	6	.0000E+00	7	.0000E+00	8	.0000E+00
9	.0000E+00	10	.0000E+00	11	.0000E+00	12	.0000E+00	13	.0000E+00	14	.0000E+00	15	.0000E+00	16	.0000E+00
17	.0000E+00	18	.0000E+00	19	.0000E+00	20	.0000E+00	21	.0000E+00	22	.0000E+00	23	.0000E+00	24	.0000E+00

DAY OF WEEK = SUNDAY

1	.0000E+00	2	.0000E+00	3	.0000E+00	4	.0000E+00	5	.0000E+00	6	.0000E+00	7	.0000E+00	8	.0000E+00
9	.0000E+00	10	.0000E+00	11	.0000E+00	12	.0000E+00	13	.0000E+00	14	.0000E+00	15	.0000E+00	16	.0000E+00
17	.0000E+00	18	.0000E+00	19	.0000E+00	20	.0000E+00	21	.0000E+00	22	.0000E+00	23	.0000E+00	24	.0000E+00

* SOURCE EMISSION RATE SCALARS WHICH VARY DIURNALLY AND BY DAY OF WEEK (HRDOW7) *

SOURCE ID = L0000341 ; SOURCE TYPE = VOLUME :

HOUR SCALAR HOUR SCALAR HOUR SCALAR HOUR SCALAR HOUR SCALAR HOUR SCALAR HOUR SCALAR HOUR SCALAR

- - - -

HOUR SCALAR HOUR SCALAR HOUR SCALAR HOUR SCALAR HOUR SCALAR HOUR SCALAR HOUR SCALAR HOUR SCALAR

DAY OF WEEK = MONDAY

1 .0000E+00 2 .0000E+00 3 .0000E+00 4 .0000E+00 5 .0000E+00 6 .0000E+00 7 .0000E+00 8 .1000E+01
9 .1000E+01 10 .1000E+01 11 .1000E+01 12 .1000E+01 13 .1000E+01 14 .1000E+01 15 .1000E+01 16 .0000E+00
17 .0000E+00 18 .0000E+00 19 .0000E+00 20 .0000E+00 21 .0000E+00 22 .0000E+00 23 .0000E+00 24 .0000E+00

DAY OF WEEK = TUESDAY

1 .0000E+00 2 .0000E+00 3 .0000E+00 4 .0000E+00 5 .0000E+00 6 .0000E+00 7 .0000E+00 8 .1000E+01
9 .1000E+01 10 .1000E+01 11 .1000E+01 12 .1000E+01 13 .1000E+01 14 .1000E+01 15 .1000E+01 16 .0000E+00
17 .0000E+00 18 .0000E+00 19 .0000E+00 20 .0000E+00 21 .0000E+00 22 .0000E+00 23 .0000E+00 24 .0000E+00

DAY OF WEEK = WEDNESDY

1 .0000E+00 2 .0000E+00 3 .0000E+00 4 .0000E+00 5 .0000E+00 6 .0000E+00 7 .0000E+00 8 .1000E+01
9 .1000E+01 10 .1000E+01 11 .1000E+01 12 .1000E+01 13 .1000E+01 14 .1000E+01 15 .1000E+01 16 .0000E+00
17 .0000E+00 18 .0000E+00 19 .0000E+00 20 .0000E+00 21 .0000E+00 22 .0000E+00 23 .0000E+00 24 .0000E+00

DAY OF WEEK = THURSDAY

1 .0000E+00 2 .0000E+00 3 .0000E+00 4 .0000E+00 5 .0000E+00 6 .0000E+00 7 .0000E+00 8 .1000E+01
9 .1000E+01 10 .1000E+01 11 .1000E+01 12 .1000E+01 13 .1000E+01 14 .1000E+01 15 .1000E+01 16 .0000E+00
17 .0000E+00 18 .0000E+00 19 .0000E+00 20 .0000E+00 21 .0000E+00 22 .0000E+00 23 .0000E+00 24 .0000E+00

DAY OF WEEK = FRIDAY

1 .0000E+00 2 .0000E+00 3 .0000E+00 4 .0000E+00 5 .0000E+00 6 .0000E+00 7 .0000E+00 8 .1000E+01
9 .1000E+01 10 .1000E+01 11 .1000E+01 12 .1000E+01 13 .1000E+01 14 .1000E+01 15 .1000E+01 16 .0000E+00
17 .0000E+00 18 .0000E+00 19 .0000E+00 20 .0000E+00 21 .0000E+00 22 .0000E+00 23 .0000E+00 24 .0000E+00

DAY OF WEEK = SATURDAY

1 .0000E+00 2 .0000E+00 3 .0000E+00 4 .0000E+00 5 .0000E+00 6 .0000E+00 7 .0000E+00 8 .0000E+00
9 .0000E+00 10 .0000E+00 11 .0000E+00 12 .0000E+00 13 .0000E+00 14 .0000E+00 15 .0000E+00 16 .0000E+00
17 .0000E+00 18 .0000E+00 19 .0000E+00 20 .0000E+00 21 .0000E+00 22 .0000E+00 23 .0000E+00 24 .0000E+00

DAY OF WEEK = SUNDAY

1 .0000E+00 2 .0000E+00 3 .0000E+00 4 .0000E+00 5 .0000E+00 6 .0000E+00 7 .0000E+00 8 .0000E+00
9 .0000E+00 10 .0000E+00 11 .0000E+00 12 .0000E+00 13 .0000E+00 14 .0000E+00 15 .0000E+00 16 .0000E+00
17 .0000E+00 18 .0000E+00 19 .0000E+00 20 .0000E+00 21 .0000E+00 22 .0000E+00 23 .0000E+00 24 .0000E+00

*** MODELOPTs: RegDFAULT CONC ELEV URBAN ADJ_U*

* SOURCE EMISSION RATE SCALARS WHICH VARY DIURNALLY AND BY DAY OF WEEK (HRDOW7) *

SOURCE ID = L0000343 ; SOURCE TYPE = VOLUME :

HOUR SCALAR HOUR SCALAR HOUR SCALAR HOUR SCALAR HOUR SCALAR HOUR

```
 SCALAR   HOUR   SCALAR   HOUR   SCALAR
- - - -
```

- - - -

- - - - - - - - - - - - - - - - - -

DAY OF WEEK = MONDAY

1 .0000E+00 2 .0000E+00 3 .0000E+00 4 .0000E+00 5 .0000E+00 6 .0000E+00 7 .0000E+00 8 .1000E+01
9 .1000E+01 10 .1000E+01 11 .1000E+01 12 .1000E+01 13 .1000E+01 14 .1000E+01 15 .1000E+01 16 .0000E+00
17 .0000E+00 18 .0000E+00 19 .0000E+00 20 .0000E+00 21 .0000E+00 22 .0000E+00 23 .0000E+00 24 .0000E+00

DAY OF WEEK = TUESDAY

1 .0000E+00 2 .0000E+00 3 .0000E+00 4 .0000E+00 5 .0000E+00 6 .0000E+00 7 .0000E+00 8 .1000E+01
9 .1000E+01 10 .1000E+01 11 .1000E+01 12 .1000E+01 13 .1000E+01 14 .1000E+01 15 .1000E+01 16 .0000E+00
17 .0000E+00 18 .0000E+00 19 .0000E+00 20 .0000E+00 21 .0000E+00 22 .0000E+00 23 .0000E+00 24 .0000E+00

DAY OF WEEK = WEDNESDY

1 .0000E+00 2 .0000E+00 3 .0000E+00 4 .0000E+00 5 .0000E+00 6 .0000E+00 7 .0000E+00 8 .1000E+01
9 .1000E+01 10 .1000E+01 11 .1000E+01 12 .1000E+01 13 .1000E+01 14 .1000E+01 15 .1000E+01 16 .0000E+00
17 .0000E+00 18 .0000E+00 19 .0000E+00 20 .0000E+00 21 .0000E+00 22 .0000E+00 23 .0000E+00 24 .0000E+00

DAY OF WEEK = THURSDAY

1 .0000E+00 2 .0000E+00 3 .0000E+00 4 .0000E+00 5 .0000E+00 6 .0000E+00 7 .0000E+00 8 .1000E+01
9 .1000E+01 10 .1000E+01 11 .1000E+01 12 .1000E+01 13 .1000E+01 14 .1000E+01 15 .1000E+01 16 .0000E+00
17 .0000E+00 18 .0000E+00 19 .0000E+00 20 .0000E+00 21 .0000E+00 22 .0000E+00 23 .0000E+00 24 .0000E+00

DAY OF WEEK = FRIDAY

1 .0000E+00 2 .0000E+00 3 .0000E+00 4 .0000E+00 5 .0000E+00 6 .0000E+00 7 .0000E+00 8 .1000E+01
9 .1000E+01 10 .1000E+01 11 .1000E+01 12 .1000E+01 13 .1000E+01 14 .1000E+01 15 .1000E+01 16 .0000E+00
17 .0000E+00 18 .0000E+00 19 .0000E+00 20 .0000E+00 21 .0000E+00 22 .0000E+00 23 .0000E+00 24 .0000E+00

DAY OF WEEK = SATURDAY

1 .0000E+00 2 .0000E+00 3 .0000E+00 4 .0000E+00 5 .0000E+00 6 .0000E+00 7 .0000E+00 8 .0000E+00
9 .0000E+00 10 .0000E+00 11 .0000E+00 12 .0000E+00 13 .0000E+00 14 .0000E+00 15 .0000E+00 16 .0000E+00
17 .0000E+00 18 .0000E+00 19 .0000E+00 20 .0000E+00 21 .0000E+00 22 .0000E+00 23 .0000E+00 24 .0000E+00

DAY OF WEEK = SUNDAY

1 .0000E+00 2 .0000E+00 3 .0000E+00 4 .0000E+00 5 .0000E+00 6 .0000E+00 7 .0000E+00 8 .0000E+00
9 .0000E+00 10 .0000E+00 11 .0000E+00 12 .0000E+00 13 .0000E+00 14 .0000E+00 15 .0000E+00 16 .0000E+00
17 .0000E+00 18 .0000E+00 19 .0000E+00 20 .0000E+00 21 .0000E+00 22 .0000E+00 23 .0000E+00 24 .0000E+00

*** MODELOPTs: RegDFAULT CONC ELEV URBAN ADJ_U*

* SOURCE EMISSION RATE SCALARS WHICH VARY DIURNALLY AND BY DAY OF WEEK (HRDOW7) *

SOURCE ID = L0000346 ; SOURCE TYPE = VOLUME :

HOUR SCALAR HOUR SCALAR HOUR SCALAR HOUR SCALAR HOUR SCALAR HOUR SCALAR HOUR SCALAR

- - - - - - - - - - - - - - - - -

DAY OF WEEK = MONDAY

1 .0000E+00 2 .0000E+00 3 .0000E+00 4 .0000E+00 5 .0000E+00 6 .0000E+00 7 .0000E+00 8 .1000E+01
9 .1000E+01 10 .1000E+01 11 .1000E+01 12 .1000E+01 13 .1000E+01 14 .1000E+01 15 .1000E+01 16 .0000E+00
17 .0000E+00 18 .0000E+00 19 .0000E+00 20 .0000E+00 21 .0000E+00 22 .0000E+00 23 .0000E+00 24 .0000E+00

DAY OF WEEK = TUESDAY

1 .0000E+00 2 .0000E+00 3 .0000E+00 4 .0000E+00 5 .0000E+00 6 .0000E+00 7 .0000E+00 8 .1000E+01
9 .1000E+01 10 .1000E+01 11 .1000E+01 12 .1000E+01 13 .1000E+01 14 .1000E+01 15 .1000E+01 16 .0000E+00
17 .0000E+00 18 .0000E+00 19 .0000E+00 20 .0000E+00 21 .0000E+00 22 .0000E+00 23 .0000E+00 24 .0000E+00

DAY OF WEEK = WEDNESDY

1 .0000E+00 2 .0000E+00 3 .0000E+00 4 .0000E+00 5 .0000E+00 6 .0000E+00 7 .0000E+00 8 .1000E+01
9 .1000E+01 10 .1000E+01 11 .1000E+01 12 .1000E+01 13 .1000E+01 14 .1000E+01 15 .1000E+01 16 .0000E+00
17 .0000E+00 18 .0000E+00 19 .0000E+00 20 .0000E+00 21 .0000E+00 22 .0000E+00 23 .0000E+00 24 .0000E+00

DAY OF WEEK = THURSDAY

1 .0000E+00 2 .0000E+00 3 .0000E+00 4 .0000E+00 5 .0000E+00 6 .0000E+00 7 .0000E+00 8 .1000E+01
9 .1000E+01 10 .1000E+01 11 .1000E+01 12 .1000E+01 13 .1000E+01 14 .1000E+01 15 .1000E+01 16 .0000E+00
17 .0000E+00 18 .0000E+00 19 .0000E+00 20 .0000E+00 21 .0000E+00 22 .0000E+00 23 .0000E+00 24 .0000E+00

DAY OF WEEK = FRIDAY

1 .0000E+00 2 .0000E+00 3 .0000E+00 4 .0000E+00 5 .0000E+00 6 .0000E+00 7 .0000E+00 8 .1000E+01
9 .1000E+01 10 .1000E+01 11 .1000E+01 12 .1000E+01 13 .1000E+01 14 .1000E+01 15 .1000E+01 16 .0000E+00
17 .0000E+00 18 .0000E+00 19 .0000E+00 20 .0000E+00 21 .0000E+00 22 .0000E+00 23 .0000E+00 24 .0000E+00

DAY OF WEEK = SATURDAY

1 .0000E+00 2 .0000E+00 3 .0000E+00 4 .0000E+00 5 .0000E+00 6 .0000E+00 7 .0000E+00 8 .0000E+00
9 .0000E+00 10 .0000E+00 11 .0000E+00 12 .0000E+00 13 .0000E+00 14 .0000E+00 15 .0000E+00 16 .0000E+00
17 .0000E+00 18 .0000E+00 19 .0000E+00 20 .0000E+00 21 .0000E+00 22 .0000E+00 23 .0000E+00 24 .0000E+00

DAY OF WEEK = SUNDAY

1 .0000E+00 2 .0000E+00 3 .0000E+00 4 .0000E+00 5 .0000E+00 6 .0000E+00 7 .0000E+00 8 .0000E+00
9 .0000E+00 10 .0000E+00 11 .0000E+00 12 .0000E+00 13 .0000E+00 14 .0000E+00 15 .0000E+00 16 .0000E+00
17 .0000E+00 18 .0000E+00 19 .0000E+00 20 .0000E+00 21 .0000E+00 22 .0000E+00 23 .0000E+00 24 .0000E+00

*** MODELOPTs: RegDFAULT CONC ELEV URBAN ADJ_U*

* SOURCE EMISSION RATE SCALARS WHICH VARY DIURNALLY AND BY DAY OF WEEK (HRDOW7) *

SOURCE ID = L0000347 ; SOURCE TYPE = VOLUME :

HOUR SCALAR HOUR SCALAR HOUR SCALAR HOUR SCALAR HOUR SCALAR HOUR SCALAR HOUR SCALAR

- - - -

```
   1  .0000E+00    2  .0000E+00    3  .0000E+00    4  .0000E+00    5  .0000E+00    6
   .0000E+00    7  .0000E+00    8  .1000E+01
   9  .1000E+01   10  .1000E+01   11  .1000E+01   12  .1000E+01   13  .1000E+01   14
   .1000E+01   15  .1000E+01   16  .0000E+00
  17  .0000E+00   18  .0000E+00   19  .0000E+00   20  .0000E+00   21  .0000E+00   22
   .0000E+00   23  .0000E+00   24  .0000E+00
                                          DAY OF WEEK = TUESDAY
   1  .0000E+00    2  .0000E+00    3  .0000E+00    4  .0000E+00    5  .0000E+00    6
   .0000E+00    7  .0000E+00    8  .1000E+01
   9  .1000E+01   10  .1000E+01   11  .1000E+01   12  .1000E+01   13  .1000E+01   14
   .1000E+01   15  .1000E+01   16  .0000E+00
  17  .0000E+00   18  .0000E+00   19  .0000E+00   20  .0000E+00   21  .0000E+00   22
   .0000E+00   23  .0000E+00   24  .0000E+00
                                          DAY OF WEEK = WEDNESDY
   1  .0000E+00    2  .0000E+00    3  .0000E+00    4  .0000E+00    5  .0000E+00    6
   .0000E+00    7  .0000E+00    8  .1000E+01
   9  .1000E+01   10  .1000E+01   11  .1000E+01   12  .1000E+01   13  .1000E+01   14
   .1000E+01   15  .1000E+01   16  .0000E+00
  17  .0000E+00   18  .0000E+00   19  .0000E+00   20  .0000E+00   21  .0000E+00   22
   .0000E+00   23  .0000E+00   24  .0000E+00
                                          DAY OF WEEK = THURSDAY
   1  .0000E+00    2  .0000E+00    3  .0000E+00    4  .0000E+00    5  .0000E+00    6
   .0000E+00    7  .0000E+00    8  .1000E+01
   9  .1000E+01   10  .1000E+01   11  .1000E+01   12  .1000E+01   13  .1000E+01   14
   .1000E+01   15  .1000E+01   16  .0000E+00
  17  .0000E+00   18  .0000E+00   19  .0000E+00   20  .0000E+00   21  .0000E+00   22
   .0000E+00   23  .0000E+00   24  .0000E+00
                                          DAY OF WEEK = FRIDAY
   1  .0000E+00    2  .0000E+00    3  .0000E+00    4  .0000E+00    5  .0000E+00    6
   .0000E+00    7  .0000E+00    8  .1000E+01
   9  .1000E+01   10  .1000E+01   11  .1000E+01   12  .1000E+01   13  .1000E+01   14
   .1000E+01   15  .1000E+01   16  .0000E+00
  17  .0000E+00   18  .0000E+00   19  .0000E+00   20  .0000E+00   21  .0000E+00   22
   .0000E+00   23  .0000E+00   24  .0000E+00
                                          DAY OF WEEK = SATURDAY
   1  .0000E+00    2  .0000E+00    3  .0000E+00    4  .0000E+00    5  .0000E+00    6
   .0000E+00    7  .0000E+00    8  .0000E+00
   9  .0000E+00   10  .0000E+00   11  .0000E+00   12  .0000E+00   13  .0000E+00   14
   .0000E+00   15  .0000E+00   16  .0000E+00
  17  .0000E+00   18  .0000E+00   19  .0000E+00   20  .0000E+00   21  .0000E+00   22
   .0000E+00   23  .0000E+00   24  .0000E+00
                                          DAY OF WEEK = SUNDAY
   1  .0000E+00    2  .0000E+00    3  .0000E+00    4  .0000E+00    5  .0000E+00    6
   .0000E+00    7  .0000E+00    8  .0000E+00
   9  .0000E+00   10  .0000E+00   11  .0000E+00   12  .0000E+00   13  .0000E+00   14
   .0000E+00   15  .0000E+00   16  .0000E+00
  17  .0000E+00   18  .0000E+00   19  .0000E+00   20  .0000E+00   21  .0000E+00   22
   .0000E+00   23  .0000E+00   24  .0000E+00
FF *** AERMOD - VERSION 21112  ***   *** C:\Lakes\AERMOD View\13445 CONS HRA\13445 CONS
HRA.isc              ***        03/11/24
 *** AERMET - VERSION  16216 ***
 ***                                                                    ***       15:09:37

                      PAGE 376
 *** MODELOPTs:    RegDFAULT  CONC  ELEV  URBAN  ADJ_U*

                   * SOURCE EMISSION RATE SCALARS WHICH VARY DIURNALLY AND BY DAY OF WEEK
                   (HRDOW7) *

 SOURCE ID = L0000348     ; SOURCE TYPE = VOLUME   :
  HOUR   SCALAR   HOUR   SCALAR   HOUR   SCALAR   HOUR   SCALAR   HOUR   SCALAR   HOUR
  SCALAR   HOUR   SCALAR   HOUR   SCALAR
- - - - - - - - - - - - - - - - - - - - - - - - - - - - - - - - - - - - - - - - - - - - -
- - - - - - - - - - - - - - - - - -
                                          DAY OF WEEK = MONDAY
   1  .0000E+00    2  .0000E+00    3  .0000E+00    4  .0000E+00    5  .0000E+00    6
```

.0000E+00 7 .0000E+00 8 .1000E+01
9 .1000E+01 10 .1000E+01 11 .1000E+01 12 .1000E+01 13 .1000E+01 14
.1000E+01 15 .1000E+01 16 .0000E+00
17 .0000E+00 18 .0000E+00 19 .0000E+00 20 .0000E+00 21 .0000E+00 22
.0000E+00 23 .0000E+00 24 .0000E+00

DAY OF WEEK = TUESDAY

1 .0000E+00 2 .0000E+00 3 .0000E+00 4 .0000E+00 5 .0000E+00 6
.0000E+00 7 .0000E+00 8 .1000E+01
9 .1000E+01 10 .1000E+01 11 .1000E+01 12 .1000E+01 13 .1000E+01 14
.1000E+01 15 .1000E+01 16 .0000E+00
17 .0000E+00 18 .0000E+00 19 .0000E+00 20 .0000E+00 21 .0000E+00 22
.0000E+00 23 .0000E+00 24 .0000E+00

DAY OF WEEK = WEDNESDY

1 .0000E+00 2 .0000E+00 3 .0000E+00 4 .0000E+00 5 .0000E+00 6
.0000E+00 7 .0000E+00 8 .1000E+01
9 .1000E+01 10 .1000E+01 11 .1000E+01 12 .1000E+01 13 .1000E+01 14
.1000E+01 15 .1000E+01 16 .0000E+00
17 .0000E+00 18 .0000E+00 19 .0000E+00 20 .0000E+00 21 .0000E+00 22
.0000E+00 23 .0000E+00 24 .0000E+00

DAY OF WEEK = THURSDAY

1 .0000E+00 2 .0000E+00 3 .0000E+00 4 .0000E+00 5 .0000E+00 6
.0000E+00 7 .0000E+00 8 .1000E+01
9 .1000E+01 10 .1000E+01 11 .1000E+01 12 .1000E+01 13 .1000E+01 14
.1000E+01 15 .1000E+01 16 .0000E+00
17 .0000E+00 18 .0000E+00 19 .0000E+00 20 .0000E+00 21 .0000E+00 22
.0000E+00 23 .0000E+00 24 .0000E+00

DAY OF WEEK = FRIDAY

1 .0000E+00 2 .0000E+00 3 .0000E+00 4 .0000E+00 5 .0000E+00 6
.0000E+00 7 .0000E+00 8 .1000E+01
9 .1000E+01 10 .1000E+01 11 .1000E+01 12 .1000E+01 13 .1000E+01 14
.1000E+01 15 .1000E+01 16 .0000E+00
17 .0000E+00 18 .0000E+00 19 .0000E+00 20 .0000E+00 21 .0000E+00 22
.0000E+00 23 .0000E+00 24 .0000E+00

DAY OF WEEK = SATURDAY

1 .0000E+00 2 .0000E+00 3 .0000E+00 4 .0000E+00 5 .0000E+00 6
.0000E+00 7 .0000E+00 8 .0000E+00
9 .0000E+00 10 .0000E+00 11 .0000E+00 12 .0000E+00 13 .0000E+00 14
.0000E+00 15 .0000E+00 16 .0000E+00
17 .0000E+00 18 .0000E+00 19 .0000E+00 20 .0000E+00 21 .0000E+00 22
.0000E+00 23 .0000E+00 24 .0000E+00

DAY OF WEEK = SUNDAY

1 .0000E+00 2 .0000E+00 3 .0000E+00 4 .0000E+00 5 .0000E+00 6
.0000E+00 7 .0000E+00 8 .0000E+00
9 .0000E+00 10 .0000E+00 11 .0000E+00 12 .0000E+00 13 .0000E+00 14
.0000E+00 15 .0000E+00 16 .0000E+00
17 .0000E+00 18 .0000E+00 19 .0000E+00 20 .0000E+00 21 .0000E+00 22
.0000E+00 23 .0000E+00 24 .0000E+00

*** MODELOPTs: RegDFAULT CONC ELEV URBAN ADJ_U*

* SOURCE EMISSION RATE SCALARS WHICH VARY DIURNALLY AND BY DAY OF WEEK (HRDOW7) *

SOURCE ID = L0000349 ; SOURCE TYPE = VOLUME :

HOUR	SCALAR	HOUR	SCALAR	HOUR	SCALAR	HOUR	SCALAR	HOUR	SCALAR	HOUR	SCALAR	HOUR	SCALAR

DAY OF WEEK = MONDAY

1 .0000E+00 2 .0000E+00 3 .0000E+00 4 .0000E+00 5 .0000E+00 6
.0000E+00 7 .0000E+00 8 .1000E+01

```
   9  .1000E+01   10  .1000E+01   11  .1000E+01   12  .1000E+01   13  .1000E+01   14
   .1000E+01   15  .1000E+01   16  .0000E+00
  17  .0000E+00   18  .0000E+00   19  .0000E+00   20  .0000E+00   21  .0000E+00   22
   .0000E+00   23  .0000E+00   24  .0000E+00
                                          DAY OF WEEK = TUESDAY
   1  .0000E+00    2  .0000E+00    3  .0000E+00    4  .0000E+00    5  .0000E+00    6
   .0000E+00    7  .0000E+00    8  .1000E+01
   9  .1000E+01   10  .1000E+01   11  .1000E+01   12  .1000E+01   13  .1000E+01   14
   .1000E+01   15  .1000E+01   16  .0000E+00
  17  .0000E+00   18  .0000E+00   19  .0000E+00   20  .0000E+00   21  .0000E+00   22
   .0000E+00   23  .0000E+00   24  .0000E+00
                                          DAY OF WEEK = WEDNESDY
   1  .0000E+00    2  .0000E+00    3  .0000E+00    4  .0000E+00    5  .0000E+00    6
   .0000E+00    7  .0000E+00    8  .1000E+01
   9  .1000E+01   10  .1000E+01   11  .1000E+01   12  .1000E+01   13  .1000E+01   14
   .1000E+01   15  .1000E+01   16  .0000E+00
  17  .0000E+00   18  .0000E+00   19  .0000E+00   20  .0000E+00   21  .0000E+00   22
   .0000E+00   23  .0000E+00   24  .0000E+00
                                          DAY OF WEEK = THURSDAY
   1  .0000E+00    2  .0000E+00    3  .0000E+00    4  .0000E+00    5  .0000E+00    6
   .0000E+00    7  .0000E+00    8  .1000E+01
   9  .1000E+01   10  .1000E+01   11  .1000E+01   12  .1000E+01   13  .1000E+01   14
   .1000E+01   15  .1000E+01   16  .0000E+00
  17  .0000E+00   18  .0000E+00   19  .0000E+00   20  .0000E+00   21  .0000E+00   22
   .0000E+00   23  .0000E+00   24  .0000E+00
                                          DAY OF WEEK = FRIDAY
   1  .0000E+00    2  .0000E+00    3  .0000E+00    4  .0000E+00    5  .0000E+00    6
   .0000E+00    7  .0000E+00    8  .1000E+01
   9  .1000E+01   10  .1000E+01   11  .1000E+01   12  .1000E+01   13  .1000E+01   14
   .1000E+01   15  .1000E+01   16  .0000E+00
  17  .0000E+00   18  .0000E+00   19  .0000E+00   20  .0000E+00   21  .0000E+00   22
   .0000E+00   23  .0000E+00   24  .0000E+00
                                          DAY OF WEEK = SATURDAY
   1  .0000E+00    2  .0000E+00    3  .0000E+00    4  .0000E+00    5  .0000E+00    6
   .0000E+00    7  .0000E+00    8  .0000E+00
   9  .0000E+00   10  .0000E+00   11  .0000E+00   12  .0000E+00   13  .0000E+00   14
   .0000E+00   15  .0000E+00   16  .0000E+00
  17  .0000E+00   18  .0000E+00   19  .0000E+00   20  .0000E+00   21  .0000E+00   22
   .0000E+00   23  .0000E+00   24  .0000E+00
                                          DAY OF WEEK = SUNDAY
   1  .0000E+00    2  .0000E+00    3  .0000E+00    4  .0000E+00    5  .0000E+00    6
   .0000E+00    7  .0000E+00    8  .0000E+00
   9  .0000E+00   10  .0000E+00   11  .0000E+00   12  .0000E+00   13  .0000E+00   14
   .0000E+00   15  .0000E+00   16  .0000E+00
  17  .0000E+00   18  .0000E+00   19  .0000E+00   20  .0000E+00   21  .0000E+00   22
   .0000E+00   23  .0000E+00   24  .0000E+00
FF *** AERMOD - VERSION 21112  ***   *** C:\Lakes\AERMOD View\13445 CONS HRA\13445 CONS
HRA.isc               ***        03/11/24
 *** AERMET - VERSION  16216 ***
 ***                                                                    ***       15:09:37

                      PAGE 378
 *** MODELOPTs:    RegDFAULT  CONC  ELEV  URBAN  ADJ_U*

                   * SOURCE EMISSION RATE SCALARS WHICH VARY DIURNALLY AND BY DAY OF WEEK
                   (HRDOW7) *

 SOURCE ID = L0000350     ; SOURCE TYPE = VOLUME   :
  HOUR   SCALAR   HOUR   SCALAR   HOUR   SCALAR   HOUR   SCALAR   HOUR   SCALAR   HOUR
  SCALAR   HOUR   SCALAR   HOUR   SCALAR
- - - - - - - - - - - - - - - - - - - - - - - - - - - - - - - - - - - - - - - - - - - - - -
 - - - - - - - - - - - - - - - - - -
                                          DAY OF WEEK = MONDAY
   1  .0000E+00    2  .0000E+00    3  .0000E+00    4  .0000E+00    5  .0000E+00    6
   .0000E+00    7  .0000E+00    8  .1000E+01
   9  .1000E+01   10  .1000E+01   11  .1000E+01   12  .1000E+01   13  .1000E+01   14
```

.1000E+01 15 .1000E+01 16 .0000E+00
17 .0000E+00 18 .0000E+00 19 .0000E+00 20 .0000E+00 21 .0000E+00 22
.0000E+00 23 .0000E+00 24 .0000E+00

DAY OF WEEK = TUESDAY

1 .0000E+00 2 .0000E+00 3 .0000E+00 4 .0000E+00 5 .0000E+00 6
.0000E+00 7 .0000E+00 8 .1000E+01
9 .1000E+01 10 .1000E+01 11 .1000E+01 12 .1000E+01 13 .1000E+01 14
.1000E+01 15 .1000E+01 16 .0000E+00
17 .0000E+00 18 .0000E+00 19 .0000E+00 20 .0000E+00 21 .0000E+00 22
.0000E+00 23 .0000E+00 24 .0000E+00

DAY OF WEEK = WEDNESDY

1 .0000E+00 2 .0000E+00 3 .0000E+00 4 .0000E+00 5 .0000E+00 6
.0000E+00 7 .0000E+00 8 .1000E+01
9 .1000E+01 10 .1000E+01 11 .1000E+01 12 .1000E+01 13 .1000E+01 14
.1000E+01 15 .1000E+01 16 .0000E+00
17 .0000E+00 18 .0000E+00 19 .0000E+00 20 .0000E+00 21 .0000E+00 22
.0000E+00 23 .0000E+00 24 .0000E+00

DAY OF WEEK = THURSDAY

1 .0000E+00 2 .0000E+00 3 .0000E+00 4 .0000E+00 5 .0000E+00 6
.0000E+00 7 .0000E+00 8 .1000E+01
9 .1000E+01 10 .1000E+01 11 .1000E+01 12 .1000E+01 13 .1000E+01 14
.1000E+01 15 .1000E+01 16 .0000E+00
17 .0000E+00 18 .0000E+00 19 .0000E+00 20 .0000E+00 21 .0000E+00 22
.0000E+00 23 .0000E+00 24 .0000E+00

DAY OF WEEK = FRIDAY

1 .0000E+00 2 .0000E+00 3 .0000E+00 4 .0000E+00 5 .0000E+00 6
.0000E+00 7 .0000E+00 8 .1000E+01
9 .1000E+01 10 .1000E+01 11 .1000E+01 12 .1000E+01 13 .1000E+01 14
.1000E+01 15 .1000E+01 16 .0000E+00
17 .0000E+00 18 .0000E+00 19 .0000E+00 20 .0000E+00 21 .0000E+00 22
.0000E+00 23 .0000E+00 24 .0000E+00

DAY OF WEEK = SATURDAY

1 .0000E+00 2 .0000E+00 3 .0000E+00 4 .0000E+00 5 .0000E+00 6
.0000E+00 7 .0000E+00 8 .0000E+00
9 .0000E+00 10 .0000E+00 11 .0000E+00 12 .0000E+00 13 .0000E+00 14
.0000E+00 15 .0000E+00 16 .0000E+00
17 .0000E+00 18 .0000E+00 19 .0000E+00 20 .0000E+00 21 .0000E+00 22
.0000E+00 23 .0000E+00 24 .0000E+00

DAY OF WEEK = SUNDAY

1 .0000E+00 2 .0000E+00 3 .0000E+00 4 .0000E+00 5 .0000E+00 6
.0000E+00 7 .0000E+00 8 .0000E+00
9 .0000E+00 10 .0000E+00 11 .0000E+00 12 .0000E+00 13 .0000E+00 14
.0000E+00 15 .0000E+00 16 .0000E+00
17 .0000E+00 18 .0000E+00 19 .0000E+00 20 .0000E+00 21 .0000E+00 22
.0000E+00 23 .0000E+00 24 .0000E+00

*** MODELOPTs: RegDFAULT CONC ELEV URBAN ADJ_U*

* SOURCE EMISSION RATE SCALARS WHICH VARY DIURNALLY AND BY DAY OF WEEK (HRDOW7) *

SOURCE ID = L0000351 ; SOURCE TYPE = VOLUME :

HOUR SCALAR HOUR SCALAR HOUR SCALAR HOUR SCALAR HOUR SCALAR HOUR SCALAR HOUR SCALAR HOUR SCALAR

- - - -

*** MODELOPTs: RegDFAULT CONC ELEV URBAN ADJ_U*

* SOURCE EMISSION RATE SCALARS WHICH VARY DIURNALLY AND BY DAY OF WEEK (HRDOW7) *

SOURCE ID = L0000352 ; SOURCE TYPE = VOLUME :

HOUR	SCALAR	HOUR	SCALAR	HOUR	SCALAR	HOUR	SCALAR	HOUR	SCALAR	HOUR	SCALAR	HOUR	SCALAR	HOUR	SCALAR

DAY OF WEEK = MONDAY

1	.0000E+00	2	.0000E+00	3	.0000E+00	4	.0000E+00	5	.0000E+00	6	.0000E+00	7	.0000E+00	8	.1000E+01
9	.1000E+01	10	.1000E+01	11	.1000E+01	12	.1000E+01	13	.1000E+01	14	.1000E+01	15	.1000E+01	16	.0000E+00
17	.0000E+00	18	.0000E+00	19	.0000E+00	20	.0000E+00	21	.0000E+00	22	.0000E+00	23	.0000E+00	24	.0000E+00

DAY OF WEEK = TUESDAY

1	.0000E+00	2	.0000E+00	3	.0000E+00	4	.0000E+00	5	.0000E+00	6	.0000E+00	7	.0000E+00	8	.1000E+01
9	.1000E+01	10	.1000E+01	11	.1000E+01	12	.1000E+01	13	.1000E+01	14	.1000E+01	15	.1000E+01	16	.0000E+00
17	.0000E+00	18	.0000E+00	19	.0000E+00	20	.0000E+00	21	.0000E+00	22	.0000E+00	23	.0000E+00	24	.0000E+00

DAY OF WEEK = WEDNESDY

1	.0000E+00	2	.0000E+00	3	.0000E+00	4	.0000E+00	5	.0000E+00	6	.0000E+00	7	.0000E+00	8	.1000E+01
9	.1000E+01	10	.1000E+01	11	.1000E+01	12	.1000E+01	13	.1000E+01	14	.1000E+01	15	.1000E+01	16	.0000E+00
17	.0000E+00	18	.0000E+00	19	.0000E+00	20	.0000E+00	21	.0000E+00	22	.0000E+00	23	.0000E+00	24	.0000E+00

DAY OF WEEK = THURSDAY

1	.0000E+00	2	.0000E+00	3	.0000E+00	4	.0000E+00	5	.0000E+00	6	.0000E+00	7	.0000E+00	8	.1000E+01
9	.1000E+01	10	.1000E+01	11	.1000E+01	12	.1000E+01	13	.1000E+01	14	.1000E+01	15	.1000E+01	16	.0000E+00
17	.0000E+00	18	.0000E+00	19	.0000E+00	20	.0000E+00	21	.0000E+00	22	.0000E+00	23	.0000E+00	24	.0000E+00

DAY OF WEEK = FRIDAY

1	.0000E+00	2	.0000E+00	3	.0000E+00	4	.0000E+00	5	.0000E+00	6	.0000E+00	7	.0000E+00	8	.1000E+01
9	.1000E+01	10	.1000E+01	11	.1000E+01	12	.1000E+01	13	.1000E+01	14	.1000E+01	15	.1000E+01	16	.0000E+00
17	.0000E+00	18	.0000E+00	19	.0000E+00	20	.0000E+00	21	.0000E+00	22	.0000E+00	23	.0000E+00	24	.0000E+00

DAY OF WEEK = SATURDAY

1	.0000E+00	2	.0000E+00	3	.0000E+00	4	.0000E+00	5	.0000E+00	6	.0000E+00	7	.0000E+00	8	.0000E+00
9	.0000E+00	10	.0000E+00	11	.0000E+00	12	.0000E+00	13	.0000E+00	14	.0000E+00	15	.0000E+00	16	.0000E+00
17	.0000E+00	18	.0000E+00	19	.0000E+00	20	.0000E+00	21	.0000E+00	22	.0000E+00	23	.0000E+00	24	.0000E+00

DAY OF WEEK = SUNDAY

1	.0000E+00	2	.0000E+00	3	.0000E+00	4	.0000E+00	5	.0000E+00	6	.0000E+00	7	.0000E+00	8	.0000E+00
9	.0000E+00	10	.0000E+00	11	.0000E+00	12	.0000E+00	13	.0000E+00	14	.0000E+00	15	.0000E+00	16	.0000E+00
17	.0000E+00	18	.0000E+00	19	.0000E+00	20	.0000E+00	21	.0000E+00	22	.0000E+00	23	.0000E+00	24	.0000E+00

.0000E+00 23 .0000E+00 24 .0000E+00

DAY OF WEEK = TUESDAY

1 .0000E+00 2 .0000E+00 3 .0000E+00 4 .0000E+00 5 .0000E+00 6 .0000E+00 7 .0000E+00 8 .1000E+01

9 .1000E+01 10 .1000E+01 11 .1000E+01 12 .1000E+01 13 .1000E+01 14 .1000E+01 15 .1000E+01 16 .0000E+00

17 .0000E+00 18 .0000E+00 19 .0000E+00 20 .0000E+00 21 .0000E+00 22 .0000E+00 23 .0000E+00 24 .0000E+00

DAY OF WEEK = WEDNESDY

1 .0000E+00 2 .0000E+00 3 .0000E+00 4 .0000E+00 5 .0000E+00 6 .0000E+00 7 .0000E+00 8 .1000E+01

9 .1000E+01 10 .1000E+01 11 .1000E+01 12 .1000E+01 13 .1000E+01 14 .1000E+01 15 .1000E+01 16 .0000E+00

17 .0000E+00 18 .0000E+00 19 .0000E+00 20 .0000E+00 21 .0000E+00 22 .0000E+00 23 .0000E+00 24 .0000E+00

DAY OF WEEK = THURSDAY

1 .0000E+00 2 .0000E+00 3 .0000E+00 4 .0000E+00 5 .0000E+00 6 .0000E+00 7 .0000E+00 8 .1000E+01

9 .1000E+01 10 .1000E+01 11 .1000E+01 12 .1000E+01 13 .1000E+01 14 .1000E+01 15 .1000E+01 16 .0000E+00

17 .0000E+00 18 .0000E+00 19 .0000E+00 20 .0000E+00 21 .0000E+00 22 .0000E+00 23 .0000E+00 24 .0000E+00

DAY OF WEEK = FRIDAY

1 .0000E+00 2 .0000E+00 3 .0000E+00 4 .0000E+00 5 .0000E+00 6 .0000E+00 7 .0000E+00 8 .1000E+01

9 .1000E+01 10 .1000E+01 11 .1000E+01 12 .1000E+01 13 .1000E+01 14 .1000E+01 15 .1000E+01 16 .0000E+00

17 .0000E+00 18 .0000E+00 19 .0000E+00 20 .0000E+00 21 .0000E+00 22 .0000E+00 23 .0000E+00 24 .0000E+00

DAY OF WEEK = SATURDAY

1 .0000E+00 2 .0000E+00 3 .0000E+00 4 .0000E+00 5 .0000E+00 6 .0000E+00 7 .0000E+00 8 .0000E+00

9 .0000E+00 10 .0000E+00 11 .0000E+00 12 .0000E+00 13 .0000E+00 14 .0000E+00 15 .0000E+00 16 .0000E+00

17 .0000E+00 18 .0000E+00 19 .0000E+00 20 .0000E+00 21 .0000E+00 22 .0000E+00 23 .0000E+00 24 .0000E+00

DAY OF WEEK = SUNDAY

1 .0000E+00 2 .0000E+00 3 .0000E+00 4 .0000E+00 5 .0000E+00 6 .0000E+00 7 .0000E+00 8 .0000E+00

9 .0000E+00 10 .0000E+00 11 .0000E+00 12 .0000E+00 13 .0000E+00 14 .0000E+00 15 .0000E+00 16 .0000E+00

17 .0000E+00 18 .0000E+00 19 .0000E+00 20 .0000E+00 21 .0000E+00 22 .0000E+00 23 .0000E+00 24 .0000E+00

* SOURCE EMISSION RATE SCALARS WHICH VARY DIURNALLY AND BY DAY OF WEEK (HRDOW7) *

SOURCE ID = L0000353 ; SOURCE TYPE = VOLUME :

HOUR SCALAR HOUR SCALAR HOUR SCALAR HOUR SCALAR HOUR SCALAR HOUR SCALAR HOUR SCALAR

- - - -

DAY OF WEEK = TUESDAY

1 .0000E+00 2 .0000E+00 3 .0000E+00 4 .0000E+00 5 .0000E+00 6 .0000E+00 7 .0000E+00 8 .1000E+01

9 .1000E+01 10 .1000E+01 11 .1000E+01 12 .1000E+01 13 .1000E+01 14 .1000E+01 15 .1000E+01 16 .0000E+00

17 .0000E+00 18 .0000E+00 19 .0000E+00 20 .0000E+00 21 .0000E+00 22 .0000E+00 23 .0000E+00 24 .0000E+00

DAY OF WEEK = WEDNESDY

1 .0000E+00 2 .0000E+00 3 .0000E+00 4 .0000E+00 5 .0000E+00 6 .0000E+00 7 .0000E+00 8 .1000E+01

9 .1000E+01 10 .1000E+01 11 .1000E+01 12 .1000E+01 13 .1000E+01 14 .1000E+01 15 .1000E+01 16 .0000E+00

17 .0000E+00 18 .0000E+00 19 .0000E+00 20 .0000E+00 21 .0000E+00 22 .0000E+00 23 .0000E+00 24 .0000E+00

DAY OF WEEK = THURSDAY

1 .0000E+00 2 .0000E+00 3 .0000E+00 4 .0000E+00 5 .0000E+00 6 .0000E+00 7 .0000E+00 8 .1000E+01

9 .1000E+01 10 .1000E+01 11 .1000E+01 12 .1000E+01 13 .1000E+01 14 .1000E+01 15 .1000E+01 16 .0000E+00

17 .0000E+00 18 .0000E+00 19 .0000E+00 20 .0000E+00 21 .0000E+00 22 .0000E+00 23 .0000E+00 24 .0000E+00

DAY OF WEEK = FRIDAY

1 .0000E+00 2 .0000E+00 3 .0000E+00 4 .0000E+00 5 .0000E+00 6 .0000E+00 7 .0000E+00 8 .1000E+01

9 .1000E+01 10 .1000E+01 11 .1000E+01 12 .1000E+01 13 .1000E+01 14 .1000E+01 15 .1000E+01 16 .0000E+00

17 .0000E+00 18 .0000E+00 19 .0000E+00 20 .0000E+00 21 .0000E+00 22 .0000E+00 23 .0000E+00 24 .0000E+00

DAY OF WEEK = SATURDAY

1 .0000E+00 2 .0000E+00 3 .0000E+00 4 .0000E+00 5 .0000E+00 6 .0000E+00 7 .0000E+00 8 .0000E+00

9 .0000E+00 10 .0000E+00 11 .0000E+00 12 .0000E+00 13 .0000E+00 14 .0000E+00 15 .0000E+00 16 .0000E+00

17 .0000E+00 18 .0000E+00 19 .0000E+00 20 .0000E+00 21 .0000E+00 22 .0000E+00 23 .0000E+00 24 .0000E+00

DAY OF WEEK = SUNDAY

1 .0000E+00 2 .0000E+00 3 .0000E+00 4 .0000E+00 5 .0000E+00 6 .0000E+00 7 .0000E+00 8 .0000E+00

9 .0000E+00 10 .0000E+00 11 .0000E+00 12 .0000E+00 13 .0000E+00 14 .0000E+00 15 .0000E+00 16 .0000E+00

17 .0000E+00 18 .0000E+00 19 .0000E+00 20 .0000E+00 21 .0000E+00 22 .0000E+00 23 .0000E+00 24 .0000E+00

*** MODELOPTs: RegDFAULT CONC ELEV URBAN ADJ_U*

* SOURCE EMISSION RATE SCALARS WHICH VARY DIURNALLY AND BY DAY OF WEEK (HRDOW7) *

SOURCE ID = L0000354 ; SOURCE TYPE = VOLUME :

HOUR SCALAR HOUR SCALAR HOUR SCALAR HOUR SCALAR HOUR SCALAR HOUR SCALAR HOUR SCALAR HOUR SCALAR

DAY OF WEEK = MONDAY

1 .0000E+00 2 .0000E+00 3 .0000E+00 4 .0000E+00 5 .0000E+00 6 .0000E+00 7 .0000E+00 8 .1000E+01

9 .1000E+01 10 .1000E+01 11 .1000E+01 12 .1000E+01 13 .1000E+01 14 .1000E+01 15 .1000E+01 16 .0000E+00

17 .0000E+00 18 .0000E+00 19 .0000E+00 20 .0000E+00 21 .0000E+00 22 .0000E+00 23 .0000E+00 24 .0000E+00

DAY OF WEEK = TUESDAY

```
   1  .0000E+00    2  .0000E+00    3  .0000E+00    4  .0000E+00    5  .0000E+00    6
   .0000E+00    7  .0000E+00    8  .1000E+01
   9  .1000E+01   10  .1000E+01   11  .1000E+01   12  .1000E+01   13  .1000E+01   14
   .1000E+01   15  .1000E+01   16  .0000E+00
  17  .0000E+00   18  .0000E+00   19  .0000E+00   20  .0000E+00   21  .0000E+00   22
   .0000E+00   23  .0000E+00   24  .0000E+00
                                          DAY OF WEEK = WEDNESDY
   1  .0000E+00    2  .0000E+00    3  .0000E+00    4  .0000E+00    5  .0000E+00    6
   .0000E+00    7  .0000E+00    8  .1000E+01
   9  .1000E+01   10  .1000E+01   11  .1000E+01   12  .1000E+01   13  .1000E+01   14
   .1000E+01   15  .1000E+01   16  .0000E+00
  17  .0000E+00   18  .0000E+00   19  .0000E+00   20  .0000E+00   21  .0000E+00   22
   .0000E+00   23  .0000E+00   24  .0000E+00
                                          DAY OF WEEK = THURSDAY
   1  .0000E+00    2  .0000E+00    3  .0000E+00    4  .0000E+00    5  .0000E+00    6
   .0000E+00    7  .0000E+00    8  .1000E+01
   9  .1000E+01   10  .1000E+01   11  .1000E+01   12  .1000E+01   13  .1000E+01   14
   .1000E+01   15  .1000E+01   16  .0000E+00
  17  .0000E+00   18  .0000E+00   19  .0000E+00   20  .0000E+00   21  .0000E+00   22
   .0000E+00   23  .0000E+00   24  .0000E+00
                                          DAY OF WEEK = FRIDAY
   1  .0000E+00    2  .0000E+00    3  .0000E+00    4  .0000E+00    5  .0000E+00    6
   .0000E+00    7  .0000E+00    8  .1000E+01
   9  .1000E+01   10  .1000E+01   11  .1000E+01   12  .1000E+01   13  .1000E+01   14
   .1000E+01   15  .1000E+01   16  .0000E+00
  17  .0000E+00   18  .0000E+00   19  .0000E+00   20  .0000E+00   21  .0000E+00   22
   .0000E+00   23  .0000E+00   24  .0000E+00
                                          DAY OF WEEK = SATURDAY
   1  .0000E+00    2  .0000E+00    3  .0000E+00    4  .0000E+00    5  .0000E+00    6
   .0000E+00    7  .0000E+00    8  .0000E+00
   9  .0000E+00   10  .0000E+00   11  .0000E+00   12  .0000E+00   13  .0000E+00   14
   .0000E+00   15  .0000E+00   16  .0000E+00
  17  .0000E+00   18  .0000E+00   19  .0000E+00   20  .0000E+00   21  .0000E+00   22
   .0000E+00   23  .0000E+00   24  .0000E+00
                                          DAY OF WEEK = SUNDAY
   1  .0000E+00    2  .0000E+00    3  .0000E+00    4  .0000E+00    5  .0000E+00    6
   .0000E+00    7  .0000E+00    8  .0000E+00
   9  .0000E+00   10  .0000E+00   11  .0000E+00   12  .0000E+00   13  .0000E+00   14
   .0000E+00   15  .0000E+00   16  .0000E+00
  17  .0000E+00   18  .0000E+00   19  .0000E+00   20  .0000E+00   21  .0000E+00   22
   .0000E+00   23  .0000E+00   24  .0000E+00
FF *** AERMOD - VERSION 21112  ***   *** C:\Lakes\AERMOD View\13445 CONS HRA\13445 CONS
HRA.isc               ***        03/11/24
 *** AERMET - VERSION  16216 ***
 ***                                                                    ***       15:09:37

                     PAGE 383
 *** MODELOPTs:    RegDFAULT  CONC  ELEV  URBAN  ADJ_U*

                   * SOURCE EMISSION RATE SCALARS WHICH VARY DIURNALLY AND BY DAY OF WEEK
                   (HRDOW7) *

 SOURCE ID = L0000355     ; SOURCE TYPE = VOLUME   :
  HOUR   SCALAR   HOUR   SCALAR   HOUR   SCALAR   HOUR   SCALAR   HOUR   SCALAR   HOUR
  SCALAR   HOUR   SCALAR   HOUR   SCALAR
- - - - - - - - - - - - - - - - - - - - - - - - - - - - - - - - - - - - - - - - - - - - -
- - - - - - - - - - - - - - - -
                                          DAY OF WEEK = MONDAY
   1  .0000E+00    2  .0000E+00    3  .0000E+00    4  .0000E+00    5  .0000E+00    6
   .0000E+00    7  .0000E+00    8  .1000E+01
   9  .1000E+01   10  .1000E+01   11  .1000E+01   12  .1000E+01   13  .1000E+01   14
   .1000E+01   15  .1000E+01   16  .0000E+00
  17  .0000E+00   18  .0000E+00   19  .0000E+00   20  .0000E+00   21  .0000E+00   22
   .0000E+00   23  .0000E+00   24  .0000E+00
                                          DAY OF WEEK = TUESDAY
   1  .0000E+00    2  .0000E+00    3  .0000E+00    4  .0000E+00    5  .0000E+00    6
```

.0000E+00 7 .0000E+00 8 .1000E+01
9 .1000E+01 10 .1000E+01 11 .1000E+01 12 .1000E+01 13 .1000E+01 14
.1000E+01 15 .1000E+01 16 .0000E+00
17 .0000E+00 18 .0000E+00 19 .0000E+00 20 .0000E+00 21 .0000E+00 22
.0000E+00 23 .0000E+00 24 .0000E+00

DAY OF WEEK = WEDNESDY

1 .0000E+00 2 .0000E+00 3 .0000E+00 4 .0000E+00 5 .0000E+00 6
.0000E+00 7 .0000E+00 8 .1000E+01
9 .1000E+01 10 .1000E+01 11 .1000E+01 12 .1000E+01 13 .1000E+01 14
.1000E+01 15 .1000E+01 16 .0000E+00
17 .0000E+00 18 .0000E+00 19 .0000E+00 20 .0000E+00 21 .0000E+00 22
.0000E+00 23 .0000E+00 24 .0000E+00

DAY OF WEEK = THURSDAY

1 .0000E+00 2 .0000E+00 3 .0000E+00 4 .0000E+00 5 .0000E+00 6
.0000E+00 7 .0000E+00 8 .1000E+01
9 .1000E+01 10 .1000E+01 11 .1000E+01 12 .1000E+01 13 .1000E+01 14
.1000E+01 15 .1000E+01 16 .0000E+00
17 .0000E+00 18 .0000E+00 19 .0000E+00 20 .0000E+00 21 .0000E+00 22
.0000E+00 23 .0000E+00 24 .0000E+00

DAY OF WEEK = FRIDAY

1 .0000E+00 2 .0000E+00 3 .0000E+00 4 .0000E+00 5 .0000E+00 6
.0000E+00 7 .0000E+00 8 .1000E+01
9 .1000E+01 10 .1000E+01 11 .1000E+01 12 .1000E+01 13 .1000E+01 14
.1000E+01 15 .1000E+01 16 .0000E+00
17 .0000E+00 18 .0000E+00 19 .0000E+00 20 .0000E+00 21 .0000E+00 22
.0000E+00 23 .0000E+00 24 .0000E+00

DAY OF WEEK = SATURDAY

1 .0000E+00 2 .0000E+00 3 .0000E+00 4 .0000E+00 5 .0000E+00 6
.0000E+00 7 .0000E+00 8 .0000E+00
9 .0000E+00 10 .0000E+00 11 .0000E+00 12 .0000E+00 13 .0000E+00 14
.0000E+00 15 .0000E+00 16 .0000E+00
17 .0000E+00 18 .0000E+00 19 .0000E+00 20 .0000E+00 21 .0000E+00 22
.0000E+00 23 .0000E+00 24 .0000E+00

DAY OF WEEK = SUNDAY

1 .0000E+00 2 .0000E+00 3 .0000E+00 4 .0000E+00 5 .0000E+00 6
.0000E+00 7 .0000E+00 8 .0000E+00
9 .0000E+00 10 .0000E+00 11 .0000E+00 12 .0000E+00 13 .0000E+00 14
.0000E+00 15 .0000E+00 16 .0000E+00
17 .0000E+00 18 .0000E+00 19 .0000E+00 20 .0000E+00 21 .0000E+00 22
.0000E+00 23 .0000E+00 24 .0000E+00

*** MODELOPTs: RegDFAULT CONC ELEV URBAN ADJ_U*

* SOURCE EMISSION RATE SCALARS WHICH VARY DIURNALLY AND BY DAY OF WEEK (HRDOW7) *

SOURCE ID = L0000356 ; SOURCE TYPE = VOLUME :

HOUR SCALAR HOUR SCALAR HOUR SCALAR HOUR SCALAR HOUR SCALAR HOUR SCALAR HOUR SCALAR

- - - -

9 .1000E+01 10 .1000E+01 11 .1000E+01 12 .1000E+01 13 .1000E+01 14
.1000E+01 15 .1000E+01 16 .0000E+00
17 .0000E+00 18 .0000E+00 19 .0000E+00 20 .0000E+00 21 .0000E+00 22
.0000E+00 23 .0000E+00 24 .0000E+00

DAY OF WEEK = WEDNESDY

1 .0000E+00 2 .0000E+00 3 .0000E+00 4 .0000E+00 5 .0000E+00 6
.0000E+00 7 .0000E+00 8 .1000E+01
9 .1000E+01 10 .1000E+01 11 .1000E+01 12 .1000E+01 13 .1000E+01 14
.1000E+01 15 .1000E+01 16 .0000E+00
17 .0000E+00 18 .0000E+00 19 .0000E+00 20 .0000E+00 21 .0000E+00 22
.0000E+00 23 .0000E+00 24 .0000E+00

DAY OF WEEK = THURSDAY

1 .0000E+00 2 .0000E+00 3 .0000E+00 4 .0000E+00 5 .0000E+00 6
.0000E+00 7 .0000E+00 8 .1000E+01
9 .1000E+01 10 .1000E+01 11 .1000E+01 12 .1000E+01 13 .1000E+01 14
.1000E+01 15 .1000E+01 16 .0000E+00
17 .0000E+00 18 .0000E+00 19 .0000E+00 20 .0000E+00 21 .0000E+00 22
.0000E+00 23 .0000E+00 24 .0000E+00

DAY OF WEEK = FRIDAY

1 .0000E+00 2 .0000E+00 3 .0000E+00 4 .0000E+00 5 .0000E+00 6
.0000E+00 7 .0000E+00 8 .1000E+01
9 .1000E+01 10 .1000E+01 11 .1000E+01 12 .1000E+01 13 .1000E+01 14
.1000E+01 15 .1000E+01 16 .0000E+00
17 .0000E+00 18 .0000E+00 19 .0000E+00 20 .0000E+00 21 .0000E+00 22
.0000E+00 23 .0000E+00 24 .0000E+00

DAY OF WEEK = SATURDAY

1 .0000E+00 2 .0000E+00 3 .0000E+00 4 .0000E+00 5 .0000E+00 6
.0000E+00 7 .0000E+00 8 .0000E+00
9 .0000E+00 10 .0000E+00 11 .0000E+00 12 .0000E+00 13 .0000E+00 14
.0000E+00 15 .0000E+00 16 .0000E+00
17 .0000E+00 18 .0000E+00 19 .0000E+00 20 .0000E+00 21 .0000E+00 22
.0000E+00 23 .0000E+00 24 .0000E+00

DAY OF WEEK = SUNDAY

1 .0000E+00 2 .0000E+00 3 .0000E+00 4 .0000E+00 5 .0000E+00 6
.0000E+00 7 .0000E+00 8 .0000E+00
9 .0000E+00 10 .0000E+00 11 .0000E+00 12 .0000E+00 13 .0000E+00 14
.0000E+00 15 .0000E+00 16 .0000E+00
17 .0000E+00 18 .0000E+00 19 .0000E+00 20 .0000E+00 21 .0000E+00 22
.0000E+00 23 .0000E+00 24 .0000E+00

*** MODELOPTs: RegDFAULT CONC ELEV URBAN ADJ_U*

* SOURCE EMISSION RATE SCALARS WHICH VARY DIURNALLY AND BY DAY OF WEEK (HRDOW7) *

SOURCE ID = L0000357 ; SOURCE TYPE = VOLUME :

HOUR SCALAR HOUR SCALAR HOUR SCALAR HOUR SCALAR HOUR SCALAR HOUR SCALAR HOUR SCALAR HOUR SCALAR

- - - -

.1000E+01 15 .1000E+01 16 .0000E+00
17 .0000E+00 18 .0000E+00 19 .0000E+00 20 .0000E+00 21 .0000E+00 22
.0000E+00 23 .0000E+00 24 .0000E+00

DAY OF WEEK = WEDNESDY

1 .0000E+00 2 .0000E+00 3 .0000E+00 4 .0000E+00 5 .0000E+00 6
.0000E+00 7 .0000E+00 8 .1000E+01
9 .1000E+01 10 .1000E+01 11 .1000E+01 12 .1000E+01 13 .1000E+01 14
.1000E+01 15 .1000E+01 16 .0000E+00
17 .0000E+00 18 .0000E+00 19 .0000E+00 20 .0000E+00 21 .0000E+00 22
.0000E+00 23 .0000E+00 24 .0000E+00

DAY OF WEEK = THURSDAY

1 .0000E+00 2 .0000E+00 3 .0000E+00 4 .0000E+00 5 .0000E+00 6
.0000E+00 7 .0000E+00 8 .1000E+01
9 .1000E+01 10 .1000E+01 11 .1000E+01 12 .1000E+01 13 .1000E+01 14
.1000E+01 15 .1000E+01 16 .0000E+00
17 .0000E+00 18 .0000E+00 19 .0000E+00 20 .0000E+00 21 .0000E+00 22
.0000E+00 23 .0000E+00 24 .0000E+00

DAY OF WEEK = FRIDAY

1 .0000E+00 2 .0000E+00 3 .0000E+00 4 .0000E+00 5 .0000E+00 6
.0000E+00 7 .0000E+00 8 .1000E+01
9 .1000E+01 10 .1000E+01 11 .1000E+01 12 .1000E+01 13 .1000E+01 14
.1000E+01 15 .1000E+01 16 .0000E+00
17 .0000E+00 18 .0000E+00 19 .0000E+00 20 .0000E+00 21 .0000E+00 22
.0000E+00 23 .0000E+00 24 .0000E+00

DAY OF WEEK = SATURDAY

1 .0000E+00 2 .0000E+00 3 .0000E+00 4 .0000E+00 5 .0000E+00 6
.0000E+00 7 .0000E+00 8 .0000E+00
9 .0000E+00 10 .0000E+00 11 .0000E+00 12 .0000E+00 13 .0000E+00 14
.0000E+00 15 .0000E+00 16 .0000E+00
17 .0000E+00 18 .0000E+00 19 .0000E+00 20 .0000E+00 21 .0000E+00 22
.0000E+00 23 .0000E+00 24 .0000E+00

DAY OF WEEK = SUNDAY

1 .0000E+00 2 .0000E+00 3 .0000E+00 4 .0000E+00 5 .0000E+00 6
.0000E+00 7 .0000E+00 8 .0000E+00
9 .0000E+00 10 .0000E+00 11 .0000E+00 12 .0000E+00 13 .0000E+00 14
.0000E+00 15 .0000E+00 16 .0000E+00
17 .0000E+00 18 .0000E+00 19 .0000E+00 20 .0000E+00 21 .0000E+00 22
.0000E+00 23 .0000E+00 24 .0000E+00

*** MODELOPTs: RegDFAULT CONC ELEV URBAN ADJ_U*

* SOURCE EMISSION RATE SCALARS WHICH VARY DIURNALLY AND BY DAY OF WEEK (HRDOW7) *

SOURCE ID = L0000358 ; SOURCE TYPE = VOLUME :

HOUR SCALAR HOUR SCALAR HOUR SCALAR HOUR SCALAR HOUR SCALAR HOUR SCALAR HOUR SCALAR HOUR SCALAR

- - - -

17 .0000E+00 18 .0000E+00 19 .0000E+00 20 .0000E+00 21 .0000E+00 22
.0000E+00 23 .0000E+00 24 .0000E+00

DAY OF WEEK = WEDNESDY

1 .0000E+00 2 .0000E+00 3 .0000E+00 4 .0000E+00 5 .0000E+00 6
.0000E+00 7 .0000E+00 8 .1000E+01
9 .1000E+01 10 .1000E+01 11 .1000E+01 12 .1000E+01 13 .1000E+01 14
.1000E+01 15 .1000E+01 16 .0000E+00
17 .0000E+00 18 .0000E+00 19 .0000E+00 20 .0000E+00 21 .0000E+00 22
.0000E+00 23 .0000E+00 24 .0000E+00

DAY OF WEEK = THURSDAY

1 .0000E+00 2 .0000E+00 3 .0000E+00 4 .0000E+00 5 .0000E+00 6
.0000E+00 7 .0000E+00 8 .1000E+01
9 .1000E+01 10 .1000E+01 11 .1000E+01 12 .1000E+01 13 .1000E+01 14
.1000E+01 15 .1000E+01 16 .0000E+00
17 .0000E+00 18 .0000E+00 19 .0000E+00 20 .0000E+00 21 .0000E+00 22
.0000E+00 23 .0000E+00 24 .0000E+00

DAY OF WEEK = FRIDAY

1 .0000E+00 2 .0000E+00 3 .0000E+00 4 .0000E+00 5 .0000E+00 6
.0000E+00 7 .0000E+00 8 .1000E+01
9 .1000E+01 10 .1000E+01 11 .1000E+01 12 .1000E+01 13 .1000E+01 14
.1000E+01 15 .1000E+01 16 .0000E+00
17 .0000E+00 18 .0000E+00 19 .0000E+00 20 .0000E+00 21 .0000E+00 22
.0000E+00 23 .0000E+00 24 .0000E+00

DAY OF WEEK = SATURDAY

1 .0000E+00 2 .0000E+00 3 .0000E+00 4 .0000E+00 5 .0000E+00 6
.0000E+00 7 .0000E+00 8 .0000E+00
9 .0000E+00 10 .0000E+00 11 .0000E+00 12 .0000E+00 13 .0000E+00 14
.0000E+00 15 .0000E+00 16 .0000E+00
17 .0000E+00 18 .0000E+00 19 .0000E+00 20 .0000E+00 21 .0000E+00 22
.0000E+00 23 .0000E+00 24 .0000E+00

DAY OF WEEK = SUNDAY

1 .0000E+00 2 .0000E+00 3 .0000E+00 4 .0000E+00 5 .0000E+00 6
.0000E+00 7 .0000E+00 8 .0000E+00
9 .0000E+00 10 .0000E+00 11 .0000E+00 12 .0000E+00 13 .0000E+00 14
.0000E+00 15 .0000E+00 16 .0000E+00
17 .0000E+00 18 .0000E+00 19 .0000E+00 20 .0000E+00 21 .0000E+00 22
.0000E+00 23 .0000E+00 24 .0000E+00

*** MODELOPTs: RegDFAULT CONC ELEV URBAN ADJ_U*

* SOURCE EMISSION RATE SCALARS WHICH VARY DIURNALLY AND BY DAY OF WEEK (HRDOW7) *

SOURCE ID = L0000359 ; SOURCE TYPE = VOLUME :

HOUR	SCALAR	HOUR	SCALAR	HOUR	SCALAR	HOUR	SCALAR	HOUR	SCALAR	HOUR	SCALAR	HOUR	SCALAR

DAY OF WEEK = MONDAY

1 .0000E+00 2 .0000E+00 3 .0000E+00 4 .0000E+00 5 .0000E+00 6
.0000E+00 7 .0000E+00 8 .1000E+01
9 .1000E+01 10 .1000E+01 11 .1000E+01 12 .1000E+01 13 .1000E+01 14
.1000E+01 15 .1000E+01 16 .0000E+00
17 .0000E+00 18 .0000E+00 19 .0000E+00 20 .0000E+00 21 .0000E+00 22
.0000E+00 23 .0000E+00 24 .0000E+00

DAY OF WEEK = TUESDAY

1 .0000E+00 2 .0000E+00 3 .0000E+00 4 .0000E+00 5 .0000E+00 6
.0000E+00 7 .0000E+00 8 .1000E+01
9 .1000E+01 10 .1000E+01 11 .1000E+01 12 .1000E+01 13 .1000E+01 14
.1000E+01 15 .1000E+01 16 .0000E+00
17 .0000E+00 18 .0000E+00 19 .0000E+00 20 .0000E+00 21 .0000E+00 22

.0000E+00 23 .0000E+00 24 .0000E+00

DAY OF WEEK = WEDNESDY

1 .0000E+00 2 .0000E+00 3 .0000E+00 4 .0000E+00 5 .0000E+00 6 .0000E+00 7 .0000E+00 8 .1000E+01
9 .1000E+01 10 .1000E+01 11 .1000E+01 12 .1000E+01 13 .1000E+01 14 .1000E+01 15 .1000E+01 16 .0000E+00
17 .0000E+00 18 .0000E+00 19 .0000E+00 20 .0000E+00 21 .0000E+00 22 .0000E+00 23 .0000E+00 24 .0000E+00

DAY OF WEEK = THURSDAY

1 .0000E+00 2 .0000E+00 3 .0000E+00 4 .0000E+00 5 .0000E+00 6 .0000E+00 7 .0000E+00 8 .1000E+01
9 .1000E+01 10 .1000E+01 11 .1000E+01 12 .1000E+01 13 .1000E+01 14 .1000E+01 15 .1000E+01 16 .0000E+00
17 .0000E+00 18 .0000E+00 19 .0000E+00 20 .0000E+00 21 .0000E+00 22 .0000E+00 23 .0000E+00 24 .0000E+00

DAY OF WEEK = FRIDAY

1 .0000E+00 2 .0000E+00 3 .0000E+00 4 .0000E+00 5 .0000E+00 6 .0000E+00 7 .0000E+00 8 .1000E+01
9 .1000E+01 10 .1000E+01 11 .1000E+01 12 .1000E+01 13 .1000E+01 14 .1000E+01 15 .1000E+01 16 .0000E+00
17 .0000E+00 18 .0000E+00 19 .0000E+00 20 .0000E+00 21 .0000E+00 22 .0000E+00 23 .0000E+00 24 .0000E+00

DAY OF WEEK = SATURDAY

1 .0000E+00 2 .0000E+00 3 .0000E+00 4 .0000E+00 5 .0000E+00 6 .0000E+00 7 .0000E+00 8 .0000E+00
9 .0000E+00 10 .0000E+00 11 .0000E+00 12 .0000E+00 13 .0000E+00 14 .0000E+00 15 .0000E+00 16 .0000E+00
17 .0000E+00 18 .0000E+00 19 .0000E+00 20 .0000E+00 21 .0000E+00 22 .0000E+00 23 .0000E+00 24 .0000E+00

DAY OF WEEK = SUNDAY

1 .0000E+00 2 .0000E+00 3 .0000E+00 4 .0000E+00 5 .0000E+00 6 .0000E+00 7 .0000E+00 8 .0000E+00
9 .0000E+00 10 .0000E+00 11 .0000E+00 12 .0000E+00 13 .0000E+00 14 .0000E+00 15 .0000E+00 16 .0000E+00
17 .0000E+00 18 .0000E+00 19 .0000E+00 20 .0000E+00 21 .0000E+00 22 .0000E+00 23 .0000E+00 24 .0000E+00

*** MODELOPTs: RegDFAULT CONC ELEV URBAN ADJ_U*

* SOURCE EMISSION RATE SCALARS WHICH VARY DIURNALLY AND BY DAY OF WEEK (HRDOW7) *

SOURCE ID = L0000360 ; SOURCE TYPE = VOLUME :

HOUR SCALAR HOUR SCALAR HOUR SCALAR HOUR SCALAR HOUR SCALAR HOUR SCALAR HOUR SCALAR

- - - -

DAY OF WEEK = WEDNESDY

1 .0000E+00 2 .0000E+00 3 .0000E+00 4 .0000E+00 5 .0000E+00 6 .0000E+00 7 .0000E+00 8 .1000E+01
9 .1000E+01 10 .1000E+01 11 .1000E+01 12 .1000E+01 13 .1000E+01 14 .1000E+01 15 .1000E+01 16 .0000E+00
17 .0000E+00 18 .0000E+00 19 .0000E+00 20 .0000E+00 21 .0000E+00 22 .0000E+00 23 .0000E+00 24 .0000E+00

DAY OF WEEK = THURSDAY

1 .0000E+00 2 .0000E+00 3 .0000E+00 4 .0000E+00 5 .0000E+00 6 .0000E+00 7 .0000E+00 8 .1000E+01
9 .1000E+01 10 .1000E+01 11 .1000E+01 12 .1000E+01 13 .1000E+01 14 .1000E+01 15 .1000E+01 16 .0000E+00
17 .0000E+00 18 .0000E+00 19 .0000E+00 20 .0000E+00 21 .0000E+00 22 .0000E+00 23 .0000E+00 24 .0000E+00

DAY OF WEEK = FRIDAY

1 .0000E+00 2 .0000E+00 3 .0000E+00 4 .0000E+00 5 .0000E+00 6 .0000E+00 7 .0000E+00 8 .1000E+01
9 .1000E+01 10 .1000E+01 11 .1000E+01 12 .1000E+01 13 .1000E+01 14 .1000E+01 15 .1000E+01 16 .0000E+00
17 .0000E+00 18 .0000E+00 19 .0000E+00 20 .0000E+00 21 .0000E+00 22 .0000E+00 23 .0000E+00 24 .0000E+00

DAY OF WEEK = SATURDAY

1 .0000E+00 2 .0000E+00 3 .0000E+00 4 .0000E+00 5 .0000E+00 6 .0000E+00 7 .0000E+00 8 .0000E+00
9 .0000E+00 10 .0000E+00 11 .0000E+00 12 .0000E+00 13 .0000E+00 14 .0000E+00 15 .0000E+00 16 .0000E+00
17 .0000E+00 18 .0000E+00 19 .0000E+00 20 .0000E+00 21 .0000E+00 22 .0000E+00 23 .0000E+00 24 .0000E+00

DAY OF WEEK = SUNDAY

1 .0000E+00 2 .0000E+00 3 .0000E+00 4 .0000E+00 5 .0000E+00 6 .0000E+00 7 .0000E+00 8 .0000E+00
9 .0000E+00 10 .0000E+00 11 .0000E+00 12 .0000E+00 13 .0000E+00 14 .0000E+00 15 .0000E+00 16 .0000E+00
17 .0000E+00 18 .0000E+00 19 .0000E+00 20 .0000E+00 21 .0000E+00 22 .0000E+00 23 .0000E+00 24 .0000E+00

* SOURCE EMISSION RATE SCALARS WHICH VARY DIURNALLY AND BY DAY OF WEEK (HRDOW7) *

SOURCE ID = L0000361 ; SOURCE TYPE = VOLUME :

HOUR SCALAR HOUR SCALAR HOUR SCALAR HOUR SCALAR HOUR SCALAR HOUR SCALAR HOUR SCALAR HOUR SCALAR

- - - -

1 .0000E+00 2 .0000E+00 3 .0000E+00 4 .0000E+00 5 .0000E+00 6
.0000E+00 7 .0000E+00 8 .1000E+01
9 .1000E+01 10 .1000E+01 11 .1000E+01 12 .1000E+01 13 .1000E+01 14
.1000E+01 15 .1000E+01 16 .0000E+00
17 .0000E+00 18 .0000E+00 19 .0000E+00 20 .0000E+00 21 .0000E+00 22
.0000E+00 23 .0000E+00 24 .0000E+00

DAY OF WEEK = THURSDAY

1 .0000E+00 2 .0000E+00 3 .0000E+00 4 .0000E+00 5 .0000E+00 6
.0000E+00 7 .0000E+00 8 .1000E+01
9 .1000E+01 10 .1000E+01 11 .1000E+01 12 .1000E+01 13 .1000E+01 14
.1000E+01 15 .1000E+01 16 .0000E+00
17 .0000E+00 18 .0000E+00 19 .0000E+00 20 .0000E+00 21 .0000E+00 22
.0000E+00 23 .0000E+00 24 .0000E+00

DAY OF WEEK = FRIDAY

1 .0000E+00 2 .0000E+00 3 .0000E+00 4 .0000E+00 5 .0000E+00 6
.0000E+00 7 .0000E+00 8 .1000E+01
9 .1000E+01 10 .1000E+01 11 .1000E+01 12 .1000E+01 13 .1000E+01 14
.1000E+01 15 .1000E+01 16 .0000E+00
17 .0000E+00 18 .0000E+00 19 .0000E+00 20 .0000E+00 21 .0000E+00 22
.0000E+00 23 .0000E+00 24 .0000E+00

DAY OF WEEK = SATURDAY

1 .0000E+00 2 .0000E+00 3 .0000E+00 4 .0000E+00 5 .0000E+00 6
.0000E+00 7 .0000E+00 8 .0000E+00
9 .0000E+00 10 .0000E+00 11 .0000E+00 12 .0000E+00 13 .0000E+00 14
.0000E+00 15 .0000E+00 16 .0000E+00
17 .0000E+00 18 .0000E+00 19 .0000E+00 20 .0000E+00 21 .0000E+00 22
.0000E+00 23 .0000E+00 24 .0000E+00

DAY OF WEEK = SUNDAY

1 .0000E+00 2 .0000E+00 3 .0000E+00 4 .0000E+00 5 .0000E+00 6
.0000E+00 7 .0000E+00 8 .0000E+00
9 .0000E+00 10 .0000E+00 11 .0000E+00 12 .0000E+00 13 .0000E+00 14
.0000E+00 15 .0000E+00 16 .0000E+00
17 .0000E+00 18 .0000E+00 19 .0000E+00 20 .0000E+00 21 .0000E+00 22
.0000E+00 23 .0000E+00 24 .0000E+00

* SOURCE EMISSION RATE SCALARS WHICH VARY DIURNALLY AND BY DAY OF WEEK (HRDOW7) *

SOURCE ID = L0000362 ; SOURCE TYPE = VOLUME :

HOUR SCALAR HOUR SCALAR HOUR SCALAR HOUR SCALAR HOUR SCALAR HOUR SCALAR HOUR SCALAR

- - - -

.0000E+00 7 .0000E+00 8 .1000E+01
9 .1000E+01 10 .1000E+01 11 .1000E+01 12 .1000E+01 13 .1000E+01 14
.1000E+01 15 .1000E+01 16 .0000E+00
17 .0000E+00 18 .0000E+00 19 .0000E+00 20 .0000E+00 21 .0000E+00 22
.0000E+00 23 .0000E+00 24 .0000E+00

DAY OF WEEK = THURSDAY

1 .0000E+00 2 .0000E+00 3 .0000E+00 4 .0000E+00 5 .0000E+00 6
.0000E+00 7 .0000E+00 8 .1000E+01
9 .1000E+01 10 .1000E+01 11 .1000E+01 12 .1000E+01 13 .1000E+01 14
.1000E+01 15 .1000E+01 16 .0000E+00
17 .0000E+00 18 .0000E+00 19 .0000E+00 20 .0000E+00 21 .0000E+00 22
.0000E+00 23 .0000E+00 24 .0000E+00

DAY OF WEEK = FRIDAY

1 .0000E+00 2 .0000E+00 3 .0000E+00 4 .0000E+00 5 .0000E+00 6
.0000E+00 7 .0000E+00 8 .1000E+01
9 .1000E+01 10 .1000E+01 11 .1000E+01 12 .1000E+01 13 .1000E+01 14
.1000E+01 15 .1000E+01 16 .0000E+00
17 .0000E+00 18 .0000E+00 19 .0000E+00 20 .0000E+00 21 .0000E+00 22
.0000E+00 23 .0000E+00 24 .0000E+00

DAY OF WEEK = SATURDAY

1 .0000E+00 2 .0000E+00 3 .0000E+00 4 .0000E+00 5 .0000E+00 6
.0000E+00 7 .0000E+00 8 .0000E+00
9 .0000E+00 10 .0000E+00 11 .0000E+00 12 .0000E+00 13 .0000E+00 14
.0000E+00 15 .0000E+00 16 .0000E+00
17 .0000E+00 18 .0000E+00 19 .0000E+00 20 .0000E+00 21 .0000E+00 22
.0000E+00 23 .0000E+00 24 .0000E+00

DAY OF WEEK = SUNDAY

1 .0000E+00 2 .0000E+00 3 .0000E+00 4 .0000E+00 5 .0000E+00 6
.0000E+00 7 .0000E+00 8 .0000E+00
9 .0000E+00 10 .0000E+00 11 .0000E+00 12 .0000E+00 13 .0000E+00 14
.0000E+00 15 .0000E+00 16 .0000E+00
17 .0000E+00 18 .0000E+00 19 .0000E+00 20 .0000E+00 21 .0000E+00 22
.0000E+00 23 .0000E+00 24 .0000E+00

*** MODELOPTs: RegDFAULT CONC ELEV URBAN ADJ_U*

* SOURCE EMISSION RATE SCALARS WHICH VARY DIURNALLY AND BY DAY OF WEEK (HRDOW7) *

SOURCE ID = L0000363 ; SOURCE TYPE = VOLUME :

HOUR SCALAR HOUR SCALAR HOUR SCALAR HOUR SCALAR HOUR SCALAR HOUR SCALAR HOUR SCALAR HOUR SCALAR

- - - -

9 .1000E+01 10 .1000E+01 11 .1000E+01 12 .1000E+01 13 .1000E+01 14
.1000E+01 15 .1000E+01 16 .0000E+00
17 .0000E+00 18 .0000E+00 19 .0000E+00 20 .0000E+00 21 .0000E+00 22
.0000E+00 23 .0000E+00 24 .0000E+00

DAY OF WEEK = THURSDAY

1 .0000E+00 2 .0000E+00 3 .0000E+00 4 .0000E+00 5 .0000E+00 6
.0000E+00 7 .0000E+00 8 .1000E+01
9 .1000E+01 10 .1000E+01 11 .1000E+01 12 .1000E+01 13 .1000E+01 14
.1000E+01 15 .1000E+01 16 .0000E+00
17 .0000E+00 18 .0000E+00 19 .0000E+00 20 .0000E+00 21 .0000E+00 22
.0000E+00 23 .0000E+00 24 .0000E+00

DAY OF WEEK = FRIDAY

1 .0000E+00 2 .0000E+00 3 .0000E+00 4 .0000E+00 5 .0000E+00 6
.0000E+00 7 .0000E+00 8 .1000E+01
9 .1000E+01 10 .1000E+01 11 .1000E+01 12 .1000E+01 13 .1000E+01 14
.1000E+01 15 .1000E+01 16 .0000E+00
17 .0000E+00 18 .0000E+00 19 .0000E+00 20 .0000E+00 21 .0000E+00 22
.0000E+00 23 .0000E+00 24 .0000E+00

DAY OF WEEK = SATURDAY

1 .0000E+00 2 .0000E+00 3 .0000E+00 4 .0000E+00 5 .0000E+00 6
.0000E+00 7 .0000E+00 8 .0000E+00
9 .0000E+00 10 .0000E+00 11 .0000E+00 12 .0000E+00 13 .0000E+00 14
.0000E+00 15 .0000E+00 16 .0000E+00
17 .0000E+00 18 .0000E+00 19 .0000E+00 20 .0000E+00 21 .0000E+00 22
.0000E+00 23 .0000E+00 24 .0000E+00

DAY OF WEEK = SUNDAY

1 .0000E+00 2 .0000E+00 3 .0000E+00 4 .0000E+00 5 .0000E+00 6
.0000E+00 7 .0000E+00 8 .0000E+00
9 .0000E+00 10 .0000E+00 11 .0000E+00 12 .0000E+00 13 .0000E+00 14
.0000E+00 15 .0000E+00 16 .0000E+00
17 .0000E+00 18 .0000E+00 19 .0000E+00 20 .0000E+00 21 .0000E+00 22
.0000E+00 23 .0000E+00 24 .0000E+00

* SOURCE EMISSION RATE SCALARS WHICH VARY DIURNALLY AND BY DAY OF WEEK (HRDOW7) *

SOURCE ID = L0000364 ; SOURCE TYPE = VOLUME :

HOUR	SCALAR	HOUR	SCALAR	HOUR	SCALAR	HOUR	SCALAR	HOUR	SCALAR	HOUR	SCALAR	HOUR	SCALAR

DAY OF WEEK = MONDAY

1 .0000E+00 2 .0000E+00 3 .0000E+00 4 .0000E+00 5 .0000E+00 6
.0000E+00 7 .0000E+00 8 .1000E+01
9 .1000E+01 10 .1000E+01 11 .1000E+01 12 .1000E+01 13 .1000E+01 14
.1000E+01 15 .1000E+01 16 .0000E+00
17 .0000E+00 18 .0000E+00 19 .0000E+00 20 .0000E+00 21 .0000E+00 22
.0000E+00 23 .0000E+00 24 .0000E+00

DAY OF WEEK = TUESDAY

1 .0000E+00 2 .0000E+00 3 .0000E+00 4 .0000E+00 5 .0000E+00 6
.0000E+00 7 .0000E+00 8 .1000E+01
9 .1000E+01 10 .1000E+01 11 .1000E+01 12 .1000E+01 13 .1000E+01 14
.1000E+01 15 .1000E+01 16 .0000E+00
17 .0000E+00 18 .0000E+00 19 .0000E+00 20 .0000E+00 21 .0000E+00 22
.0000E+00 23 .0000E+00 24 .0000E+00

DAY OF WEEK = WEDNESDY

1 .0000E+00 2 .0000E+00 3 .0000E+00 4 .0000E+00 5 .0000E+00 6
.0000E+00 7 .0000E+00 8 .1000E+01
9 .1000E+01 10 .1000E+01 11 .1000E+01 12 .1000E+01 13 .1000E+01 14

*** MODELOPTs: RegDFAULT CONC ELEV URBAN ADJ_U*

* SOURCE EMISSION RATE SCALARS WHICH VARY DIURNALLY AND BY DAY OF WEEK
(HRDOW7) *

SOURCE ID = L0000365 ; SOURCE TYPE = VOLUME :
HOUR SCALAR HOUR SCALAR HOUR SCALAR HOUR SCALAR HOUR SCALAR HOUR
SCALAR HOUR SCALAR HOUR SCALAR
- - - -

* SOURCE EMISSION RATE SCALARS WHICH VARY DIURNALLY AND BY DAY OF WEEK (HRDOW7) *

SOURCE ID = L0000366 ; SOURCE TYPE = VOLUME :

HOUR	SCALAR	HOUR	SCALAR	HOUR	SCALAR	HOUR	SCALAR	HOUR	SCALAR	HOUR	SCALAR	HOUR	SCALAR

DAY OF WEEK = MONDAY

1	.0000E+00	2	.0000E+00	3	.0000E+00	4	.0000E+00	5	.0000E+00	6	.0000E+00	7	.0000E+00
8	.1000E+01	9	.1000E+01	10	.1000E+01	11	.1000E+01	12	.1000E+01	13	.1000E+01	14	.1000E+01
15	.1000E+01	16	.0000E+00	17	.0000E+00	18	.0000E+00	19	.0000E+00	20	.0000E+00	21	.0000E+00
22	.0000E+00	23	.0000E+00	24	.0000E+00								

DAY OF WEEK = TUESDAY

1	.0000E+00	2	.0000E+00	3	.0000E+00	4	.0000E+00	5	.0000E+00	6	.0000E+00	7	.0000E+00
8	.1000E+01	9	.1000E+01	10	.1000E+01	11	.1000E+01	12	.1000E+01	13	.1000E+01	14	.1000E+01
15	.1000E+01	16	.0000E+00	17	.0000E+00	18	.0000E+00	19	.0000E+00	20	.0000E+00	21	.0000E+00
22	.0000E+00	23	.0000E+00	24	.0000E+00								

DAY OF WEEK = WEDNESDY

1	.0000E+00	2	.0000E+00	3	.0000E+00	4	.0000E+00	5	.0000E+00	6	.0000E+00	7	.0000E+00
8	.1000E+01	9	.1000E+01	10	.1000E+01	11	.1000E+01	12	.1000E+01	13	.1000E+01	14	.1000E+01
15	.1000E+01	16	.0000E+00	17	.0000E+00	18	.0000E+00	19	.0000E+00	20	.0000E+00	21	.0000E+00
22	.0000E+00	23	.0000E+00	24	.0000E+00								

DAY OF WEEK = THURSDAY

1 .0000E+00 2 .0000E+00 3 .0000E+00 4 .0000E+00 5 .0000E+00 6 .0000E+00 7 .0000E+00 8 .1000E+01
9 .1000E+01 10 .1000E+01 11 .1000E+01 12 .1000E+01 13 .1000E+01 14 .1000E+01 15 .1000E+01 16 .0000E+00
17 .0000E+00 18 .0000E+00 19 .0000E+00 20 .0000E+00 21 .0000E+00 22 .0000E+00 23 .0000E+00 24 .0000E+00

DAY OF WEEK = FRIDAY

1 .0000E+00 2 .0000E+00 3 .0000E+00 4 .0000E+00 5 .0000E+00 6 .0000E+00 7 .0000E+00 8 .1000E+01
9 .1000E+01 10 .1000E+01 11 .1000E+01 12 .1000E+01 13 .1000E+01 14 .1000E+01 15 .1000E+01 16 .0000E+00
17 .0000E+00 18 .0000E+00 19 .0000E+00 20 .0000E+00 21 .0000E+00 22 .0000E+00 23 .0000E+00 24 .0000E+00

DAY OF WEEK = SATURDAY

1 .0000E+00 2 .0000E+00 3 .0000E+00 4 .0000E+00 5 .0000E+00 6 .0000E+00 7 .0000E+00 8 .0000E+00
9 .0000E+00 10 .0000E+00 11 .0000E+00 12 .0000E+00 13 .0000E+00 14 .0000E+00 15 .0000E+00 16 .0000E+00
17 .0000E+00 18 .0000E+00 19 .0000E+00 20 .0000E+00 21 .0000E+00 22 .0000E+00 23 .0000E+00 24 .0000E+00

DAY OF WEEK = SUNDAY

1 .0000E+00 2 .0000E+00 3 .0000E+00 4 .0000E+00 5 .0000E+00 6 .0000E+00 7 .0000E+00 8 .0000E+00
9 .0000E+00 10 .0000E+00 11 .0000E+00 12 .0000E+00 13 .0000E+00 14 .0000E+00 15 .0000E+00 16 .0000E+00
17 .0000E+00 18 .0000E+00 19 .0000E+00 20 .0000E+00 21 .0000E+00 22 .0000E+00 23 .0000E+00 24 .0000E+00

*** MODELOPTs: RegDFAULT CONC ELEV URBAN ADJ_U*

* SOURCE EMISSION RATE SCALARS WHICH VARY DIURNALLY AND BY DAY OF WEEK (HRDOW7) *

SOURCE ID = L0000367 ; SOURCE TYPE = VOLUME :

HOUR	SCALAR	HOUR	SCALAR	HOUR	SCALAR	HOUR	SCALAR	HOUR	SCALAR	HOUR	SCALAR	HOUR	SCALAR

DAY OF WEEK = MONDAY

1 .0000E+00 2 .0000E+00 3 .0000E+00 4 .0000E+00 5 .0000E+00 6 .0000E+00 7 .0000E+00 8 .1000E+01
9 .1000E+01 10 .1000E+01 11 .1000E+01 12 .1000E+01 13 .1000E+01 14 .1000E+01 15 .1000E+01 16 .0000E+00
17 .0000E+00 18 .0000E+00 19 .0000E+00 20 .0000E+00 21 .0000E+00 22 .0000E+00 23 .0000E+00 24 .0000E+00

DAY OF WEEK = TUESDAY

1 .0000E+00 2 .0000E+00 3 .0000E+00 4 .0000E+00 5 .0000E+00 6 .0000E+00 7 .0000E+00 8 .1000E+01
9 .1000E+01 10 .1000E+01 11 .1000E+01 12 .1000E+01 13 .1000E+01 14 .1000E+01 15 .1000E+01 16 .0000E+00
17 .0000E+00 18 .0000E+00 19 .0000E+00 20 .0000E+00 21 .0000E+00 22 .0000E+00 23 .0000E+00 24 .0000E+00

DAY OF WEEK = WEDNESDY

1 .0000E+00 2 .0000E+00 3 .0000E+00 4 .0000E+00 5 .0000E+00 6 .0000E+00 7 .0000E+00 8 .1000E+01
9 .1000E+01 10 .1000E+01 11 .1000E+01 12 .1000E+01 13 .1000E+01 14 .1000E+01 15 .1000E+01 16 .0000E+00
17 .0000E+00 18 .0000E+00 19 .0000E+00 20 .0000E+00 21 .0000E+00 22 .0000E+00 23 .0000E+00 24 .0000E+00

DAY OF WEEK = THURSDAY

1 .0000E+00 2 .0000E+00 3 .0000E+00 4 .0000E+00 5 .0000E+00 6 .0000E+00 7 .0000E+00 8 .1000E+01

9 .1000E+01 10 .1000E+01 11 .1000E+01 12 .1000E+01 13 .1000E+01 14 .1000E+01 15 .1000E+01 16 .0000E+00

17 .0000E+00 18 .0000E+00 19 .0000E+00 20 .0000E+00 21 .0000E+00 22 .0000E+00 23 .0000E+00 24 .0000E+00

DAY OF WEEK = FRIDAY

1 .0000E+00 2 .0000E+00 3 .0000E+00 4 .0000E+00 5 .0000E+00 6 .0000E+00 7 .0000E+00 8 .1000E+01

9 .1000E+01 10 .1000E+01 11 .1000E+01 12 .1000E+01 13 .1000E+01 14 .1000E+01 15 .1000E+01 16 .0000E+00

17 .0000E+00 18 .0000E+00 19 .0000E+00 20 .0000E+00 21 .0000E+00 22 .0000E+00 23 .0000E+00 24 .0000E+00

DAY OF WEEK = SATURDAY

1 .0000E+00 2 .0000E+00 3 .0000E+00 4 .0000E+00 5 .0000E+00 6 .0000E+00 7 .0000E+00 8 .0000E+00

9 .0000E+00 10 .0000E+00 11 .0000E+00 12 .0000E+00 13 .0000E+00 14 .0000E+00 15 .0000E+00 16 .0000E+00

17 .0000E+00 18 .0000E+00 19 .0000E+00 20 .0000E+00 21 .0000E+00 22 .0000E+00 23 .0000E+00 24 .0000E+00

DAY OF WEEK = SUNDAY

1 .0000E+00 2 .0000E+00 3 .0000E+00 4 .0000E+00 5 .0000E+00 6 .0000E+00 7 .0000E+00 8 .0000E+00

9 .0000E+00 10 .0000E+00 11 .0000E+00 12 .0000E+00 13 .0000E+00 14 .0000E+00 15 .0000E+00 16 .0000E+00

17 .0000E+00 18 .0000E+00 19 .0000E+00 20 .0000E+00 21 .0000E+00 22 .0000E+00 23 .0000E+00 24 .0000E+00

*** MODELOPTs: RegDFAULT CONC ELEV URBAN ADJ_U*

* SOURCE EMISSION RATE SCALARS WHICH VARY DIURNALLY AND BY DAY OF WEEK (HRDOW7) *

SOURCE ID = L0000368 ; SOURCE TYPE = VOLUME :

HOUR SCALAR HOUR SCALAR HOUR SCALAR HOUR SCALAR HOUR SCALAR HOUR SCALAR HOUR SCALAR

- - - -

1 .0000E+00 2 .0000E+00 3 .0000E+00 4 .0000E+00 5 .0000E+00 6
.0000E+00 7 .0000E+00 8 .1000E+01
9 .1000E+01 10 .1000E+01 11 .1000E+01 12 .1000E+01 13 .1000E+01 14
.1000E+01 15 .1000E+01 16 .0000E+00
17 .0000E+00 18 .0000E+00 19 .0000E+00 20 .0000E+00 21 .0000E+00 22
.0000E+00 23 .0000E+00 24 .0000E+00

DAY OF WEEK = FRIDAY

1 .0000E+00 2 .0000E+00 3 .0000E+00 4 .0000E+00 5 .0000E+00 6
.0000E+00 7 .0000E+00 8 .1000E+01
9 .1000E+01 10 .1000E+01 11 .1000E+01 12 .1000E+01 13 .1000E+01 14
.1000E+01 15 .1000E+01 16 .0000E+00
17 .0000E+00 18 .0000E+00 19 .0000E+00 20 .0000E+00 21 .0000E+00 22
.0000E+00 23 .0000E+00 24 .0000E+00

DAY OF WEEK = SATURDAY

1 .0000E+00 2 .0000E+00 3 .0000E+00 4 .0000E+00 5 .0000E+00 6
.0000E+00 7 .0000E+00 8 .0000E+00
9 .0000E+00 10 .0000E+00 11 .0000E+00 12 .0000E+00 13 .0000E+00 14
.0000E+00 15 .0000E+00 16 .0000E+00
17 .0000E+00 18 .0000E+00 19 .0000E+00 20 .0000E+00 21 .0000E+00 22
.0000E+00 23 .0000E+00 24 .0000E+00

DAY OF WEEK = SUNDAY

1 .0000E+00 2 .0000E+00 3 .0000E+00 4 .0000E+00 5 .0000E+00 6
.0000E+00 7 .0000E+00 8 .0000E+00
9 .0000E+00 10 .0000E+00 11 .0000E+00 12 .0000E+00 13 .0000E+00 14
.0000E+00 15 .0000E+00 16 .0000E+00
17 .0000E+00 18 .0000E+00 19 .0000E+00 20 .0000E+00 21 .0000E+00 22
.0000E+00 23 .0000E+00 24 .0000E+00

*** MODELOPTs: RegDFAULT CONC ELEV URBAN ADJ_U*

* SOURCE EMISSION RATE SCALARS WHICH VARY DIURNALLY AND BY DAY OF WEEK (HRDOW7) *

SOURCE ID = L0000369 ; SOURCE TYPE = VOLUME :

HOUR	SCALAR	HOUR	SCALAR	HOUR	SCALAR	HOUR	SCALAR	HOUR	SCALAR	HOUR	SCALAR	HOUR	SCALAR

DAY OF WEEK = MONDAY

1 .0000E+00 2 .0000E+00 3 .0000E+00 4 .0000E+00 5 .0000E+00 6
.0000E+00 7 .0000E+00 8 .1000E+01
9 .1000E+01 10 .1000E+01 11 .1000E+01 12 .1000E+01 13 .1000E+01 14
.1000E+01 15 .1000E+01 16 .0000E+00
17 .0000E+00 18 .0000E+00 19 .0000E+00 20 .0000E+00 21 .0000E+00 22
.0000E+00 23 .0000E+00 24 .0000E+00

DAY OF WEEK = TUESDAY

1 .0000E+00 2 .0000E+00 3 .0000E+00 4 .0000E+00 5 .0000E+00 6
.0000E+00 7 .0000E+00 8 .1000E+01
9 .1000E+01 10 .1000E+01 11 .1000E+01 12 .1000E+01 13 .1000E+01 14
.1000E+01 15 .1000E+01 16 .0000E+00
17 .0000E+00 18 .0000E+00 19 .0000E+00 20 .0000E+00 21 .0000E+00 22
.0000E+00 23 .0000E+00 24 .0000E+00

DAY OF WEEK = WEDNESDY

1 .0000E+00 2 .0000E+00 3 .0000E+00 4 .0000E+00 5 .0000E+00 6
.0000E+00 7 .0000E+00 8 .1000E+01
9 .1000E+01 10 .1000E+01 11 .1000E+01 12 .1000E+01 13 .1000E+01 14
.1000E+01 15 .1000E+01 16 .0000E+00
17 .0000E+00 18 .0000E+00 19 .0000E+00 20 .0000E+00 21 .0000E+00 22
.0000E+00 23 .0000E+00 24 .0000E+00

DAY OF WEEK = THURSDAY

1 .0000E+00 2 .0000E+00 3 .0000E+00 4 .0000E+00 5 .0000E+00 6

```
   .0000E+00    7  .0000E+00    8  .1000E+01
    9  .1000E+01   10  .1000E+01   11  .1000E+01   12  .1000E+01   13  .1000E+01   14
    .1000E+01   15  .1000E+01   16  .0000E+00
   17  .0000E+00   18  .0000E+00   19  .0000E+00   20  .0000E+00   21  .0000E+00   22
   .0000E+00   23  .0000E+00   24  .0000E+00
                                          DAY OF WEEK = FRIDAY
    1  .0000E+00    2  .0000E+00    3  .0000E+00    4  .0000E+00    5  .0000E+00    6
    .0000E+00    7  .0000E+00    8  .1000E+01
    9  .1000E+01   10  .1000E+01   11  .1000E+01   12  .1000E+01   13  .1000E+01   14
    .1000E+01   15  .1000E+01   16  .0000E+00
   17  .0000E+00   18  .0000E+00   19  .0000E+00   20  .0000E+00   21  .0000E+00   22
   .0000E+00   23  .0000E+00   24  .0000E+00
                                          DAY OF WEEK = SATURDAY
    1  .0000E+00    2  .0000E+00    3  .0000E+00    4  .0000E+00    5  .0000E+00    6
    .0000E+00    7  .0000E+00    8  .0000E+00
    9  .0000E+00   10  .0000E+00   11  .0000E+00   12  .0000E+00   13  .0000E+00   14
    .0000E+00   15  .0000E+00   16  .0000E+00
   17  .0000E+00   18  .0000E+00   19  .0000E+00   20  .0000E+00   21  .0000E+00   22
   .0000E+00   23  .0000E+00   24  .0000E+00
                                          DAY OF WEEK = SUNDAY
    1  .0000E+00    2  .0000E+00    3  .0000E+00    4  .0000E+00    5  .0000E+00    6
    .0000E+00    7  .0000E+00    8  .0000E+00
    9  .0000E+00   10  .0000E+00   11  .0000E+00   12  .0000E+00   13  .0000E+00   14
    .0000E+00   15  .0000E+00   16  .0000E+00
   17  .0000E+00   18  .0000E+00   19  .0000E+00   20  .0000E+00   21  .0000E+00   22
   .0000E+00   23  .0000E+00   24  .0000E+00
FF *** AERMOD - VERSION 21112  ***   *** C:\Lakes\AERMOD View\13445 CONS HRA\13445 CONS
HRA.isc              ***        03/11/24
 *** AERMET - VERSION  16216 ***
 ***                                                                    ***       15:09:37

                      PAGE 398
 *** MODELOPTs:    RegDFAULT  CONC  ELEV  URBAN  ADJ_U*

                   * SOURCE EMISSION RATE SCALARS WHICH VARY DIURNALLY AND BY DAY OF WEEK
                   (HRDOW7) *

 SOURCE ID = L0000370     ; SOURCE TYPE = VOLUME   :
  HOUR   SCALAR   HOUR   SCALAR   HOUR   SCALAR   HOUR   SCALAR   HOUR   SCALAR   HOUR
  SCALAR   HOUR   SCALAR   HOUR   SCALAR
- - - - - - - - - - - - - - - - - - - - - - - - - - - - - - - - - - - - - - - - - - - - - -
- - - - - - - - - - - - - - - - - -
                                          DAY OF WEEK = MONDAY
    1  .0000E+00    2  .0000E+00    3  .0000E+00    4  .0000E+00    5  .0000E+00    6
    .0000E+00    7  .0000E+00    8  .1000E+01
    9  .1000E+01   10  .1000E+01   11  .1000E+01   12  .1000E+01   13  .1000E+01   14
    .1000E+01   15  .1000E+01   16  .0000E+00
   17  .0000E+00   18  .0000E+00   19  .0000E+00   20  .0000E+00   21  .0000E+00   22
   .0000E+00   23  .0000E+00   24  .0000E+00
                                          DAY OF WEEK = TUESDAY
    1  .0000E+00    2  .0000E+00    3  .0000E+00    4  .0000E+00    5  .0000E+00    6
    .0000E+00    7  .0000E+00    8  .1000E+01
    9  .1000E+01   10  .1000E+01   11  .1000E+01   12  .1000E+01   13  .1000E+01   14
    .1000E+01   15  .1000E+01   16  .0000E+00
   17  .0000E+00   18  .0000E+00   19  .0000E+00   20  .0000E+00   21  .0000E+00   22
   .0000E+00   23  .0000E+00   24  .0000E+00
                                          DAY OF WEEK = WEDNESDY
    1  .0000E+00    2  .0000E+00    3  .0000E+00    4  .0000E+00    5  .0000E+00    6
    .0000E+00    7  .0000E+00    8  .1000E+01
    9  .1000E+01   10  .1000E+01   11  .1000E+01   12  .1000E+01   13  .1000E+01   14
    .1000E+01   15  .1000E+01   16  .0000E+00
   17  .0000E+00   18  .0000E+00   19  .0000E+00   20  .0000E+00   21  .0000E+00   22
   .0000E+00   23  .0000E+00   24  .0000E+00
                                          DAY OF WEEK = THURSDAY
    1  .0000E+00    2  .0000E+00    3  .0000E+00    4  .0000E+00    5  .0000E+00    6
    .0000E+00    7  .0000E+00    8  .1000E+01
```

* SOURCE EMISSION RATE SCALARS WHICH VARY DIURNALLY AND BY DAY OF WEEK (HRDOW7) *

SOURCE ID = L0000371 ; SOURCE TYPE = VOLUME :

HOUR	SCALAR	HOUR	SCALAR	HOUR	SCALAR	HOUR	SCALAR	HOUR	SCALAR	HOUR	SCALAR	HOUR	SCALAR

DAY OF WEEK = MONDAY

1	.0000E+00	2	.0000E+00	3	.0000E+00	4	.0000E+00	5	.0000E+00	6	.0000E+00	7	.0000E+00
8	.1000E+01	9	.1000E+01	10	.1000E+01	11	.1000E+01	12	.1000E+01	13	.1000E+01	14	.1000E+01
15	.1000E+01	16	.0000E+00	17	.0000E+00	18	.0000E+00	19	.0000E+00	20	.0000E+00	21	.0000E+00
22	.0000E+00	23	.0000E+00	24	.0000E+00								

DAY OF WEEK = TUESDAY

1	.0000E+00	2	.0000E+00	3	.0000E+00	4	.0000E+00	5	.0000E+00	6	.0000E+00	7	.0000E+00
8	.1000E+01	9	.1000E+01	10	.1000E+01	11	.1000E+01	12	.1000E+01	13	.1000E+01	14	.1000E+01
15	.1000E+01	16	.0000E+00	17	.0000E+00	18	.0000E+00	19	.0000E+00	20	.0000E+00	21	.0000E+00
22	.0000E+00	23	.0000E+00	24	.0000E+00								

DAY OF WEEK = WEDNESDY

1	.0000E+00	2	.0000E+00	3	.0000E+00	4	.0000E+00	5	.0000E+00	6	.0000E+00	7	.0000E+00
8	.1000E+01	9	.1000E+01	10	.1000E+01	11	.1000E+01	12	.1000E+01	13	.1000E+01	14	.1000E+01
15	.1000E+01	16	.0000E+00	17	.0000E+00	18	.0000E+00	19	.0000E+00	20	.0000E+00	21	.0000E+00
22	.0000E+00	23	.0000E+00	24	.0000E+00								

DAY OF WEEK = THURSDAY

1	.0000E+00	2	.0000E+00	3	.0000E+00	4	.0000E+00	5	.0000E+00	6	.0000E+00	7	.0000E+00
8	.1000E+01	9	.1000E+01	10	.1000E+01	11	.1000E+01	12	.1000E+01	13	.1000E+01	14	.1000E+01
15	.1000E+01	16	.0000E+00	17	.0000E+00	18	.0000E+00	19	.0000E+00	20	.0000E+00	21	.0000E+00
22	.0000E+00	23	.0000E+00	24	.0000E+00								

DAY OF WEEK = FRIDAY

1	.0000E+00	2	.0000E+00	3	.0000E+00	4	.0000E+00	5	.0000E+00	6	.0000E+00	7	.0000E+00
8	.1000E+01	9	.1000E+01	10	.1000E+01	11	.1000E+01	12	.1000E+01	13	.1000E+01	14	.1000E+01
15	.1000E+01	16	.0000E+00	17	.0000E+00	18	.0000E+00	19	.0000E+00	20	.0000E+00	21	.0000E+00
22	.0000E+00	23	.0000E+00	24	.0000E+00								

DAY OF WEEK = SATURDAY

1	.0000E+00	2	.0000E+00	3	.0000E+00	4	.0000E+00	5	.0000E+00	6	.0000E+00	7	.0000E+00
8	.0000E+00	9	.0000E+00	10	.0000E+00	11	.0000E+00	12	.0000E+00	13	.0000E+00	14	.0000E+00
15	.0000E+00	16	.0000E+00	17	.0000E+00	18	.0000E+00	19	.0000E+00	20	.0000E+00	21	.0000E+00
22	.0000E+00	23	.0000E+00	24	.0000E+00								

DAY OF WEEK = SUNDAY

1	.0000E+00	2	.0000E+00	3	.0000E+00	4	.0000E+00	5	.0000E+00	6	.0000E+00	7	.0000E+00
8	.0000E+00	9	.0000E+00	10	.0000E+00	11	.0000E+00	12	.0000E+00	13	.0000E+00	14	.0000E+00
15	.0000E+00	16	.0000E+00	17	.0000E+00	18	.0000E+00	19	.0000E+00	20	.0000E+00	21	.0000E+00
22	.0000E+00	23	.0000E+00	24	.0000E+00								

*** MODELOPTs: RegDFAULT CONC ELEV URBAN ADJ_U*

* SOURCE EMISSION RATE SCALARS WHICH VARY DIURNALLY AND BY DAY OF WEEK (HRDOW7) *

SOURCE ID = L0000372 ; SOURCE TYPE = VOLUME :

HOUR	SCALAR	HOUR	SCALAR	HOUR	SCALAR	HOUR	SCALAR	HOUR	SCALAR	HOUR	SCALAR	HOUR	SCALAR	HOUR	SCALAR

DAY OF WEEK = MONDAY

1	.0000E+00	2	.0000E+00	3	.0000E+00	4	.0000E+00	5	.0000E+00	6	.0000E+00	7	.0000E+00	8	.1000E+01
9	.1000E+01	10	.1000E+01	11	.1000E+01	12	.1000E+01	13	.1000E+01	14	.1000E+01	15	.1000E+01	16	.0000E+00
17	.0000E+00	18	.0000E+00	19	.0000E+00	20	.0000E+00	21	.0000E+00	22	.0000E+00	23	.0000E+00	24	.0000E+00

DAY OF WEEK = TUESDAY

1	.0000E+00	2	.0000E+00	3	.0000E+00	4	.0000E+00	5	.0000E+00	6	.0000E+00	7	.0000E+00	8	.1000E+01
9	.1000E+01	10	.1000E+01	11	.1000E+01	12	.1000E+01	13	.1000E+01	14	.1000E+01	15	.1000E+01	16	.0000E+00
17	.0000E+00	18	.0000E+00	19	.0000E+00	20	.0000E+00	21	.0000E+00	22	.0000E+00	23	.0000E+00	24	.0000E+00

DAY OF WEEK = WEDNESDY

1	.0000E+00	2	.0000E+00	3	.0000E+00	4	.0000E+00	5	.0000E+00	6	.0000E+00	7	.0000E+00	8	.1000E+01
9	.1000E+01	10	.1000E+01	11	.1000E+01	12	.1000E+01	13	.1000E+01	14	.1000E+01	15	.1000E+01	16	.0000E+00
17	.0000E+00	18	.0000E+00	19	.0000E+00	20	.0000E+00	21	.0000E+00	22	.0000E+00	23	.0000E+00	24	.0000E+00

DAY OF WEEK = THURSDAY

1	.0000E+00	2	.0000E+00	3	.0000E+00	4	.0000E+00	5	.0000E+00	6	.0000E+00	7	.0000E+00	8	.1000E+01
9	.1000E+01	10	.1000E+01	11	.1000E+01	12	.1000E+01	13	.1000E+01	14	.1000E+01	15	.1000E+01	16	.0000E+00

DAY OF WEEK = FRIDAY

1	.0000E+00	2	.0000E+00	3	.0000E+00	4	.0000E+00	5	.0000E+00	6	.0000E+00	7	.0000E+00	8	.1000E+01
9	.1000E+01	10	.1000E+01	11	.1000E+01	12	.1000E+01	13	.1000E+01	14	.1000E+01	15	.1000E+01	16	.0000E+00
17	.0000E+00	18	.0000E+00	19	.0000E+00	20	.0000E+00	21	.0000E+00	22	.0000E+00	23	.0000E+00	24	.0000E+00

DAY OF WEEK = SATURDAY

1	.0000E+00	2	.0000E+00	3	.0000E+00	4	.0000E+00	5	.0000E+00	6	.0000E+00	7	.0000E+00	8	.0000E+00
9	.0000E+00	10	.0000E+00	11	.0000E+00	12	.0000E+00	13	.0000E+00	14	.0000E+00	15	.0000E+00	16	.0000E+00
17	.0000E+00	18	.0000E+00	19	.0000E+00	20	.0000E+00	21	.0000E+00	22	.0000E+00	23	.0000E+00	24	.0000E+00

DAY OF WEEK = SUNDAY

1	.0000E+00	2	.0000E+00	3	.0000E+00	4	.0000E+00	5	.0000E+00	6	.0000E+00	7	.0000E+00	8	.0000E+00
9	.0000E+00	10	.0000E+00	11	.0000E+00	12	.0000E+00	13	.0000E+00	14	.0000E+00	15	.0000E+00	16	.0000E+00
17	.0000E+00	18	.0000E+00	19	.0000E+00	20	.0000E+00	21	.0000E+00	22	.0000E+00	23	.0000E+00	24	.0000E+00

17 .0000E+00 18 .0000E+00 19 .0000E+00 20 .0000E+00 21 .0000E+00 22 .0000E+00 23 .0000E+00 24 .0000E+00

DAY OF WEEK = FRIDAY

1 .0000E+00 2 .0000E+00 3 .0000E+00 4 .0000E+00 5 .0000E+00 6 .0000E+00 7 .0000E+00 8 .1000E+01

9 .1000E+01 10 .1000E+01 11 .1000E+01 12 .1000E+01 13 .1000E+01 14 .1000E+01 15 .1000E+01 16 .0000E+00

17 .0000E+00 18 .0000E+00 19 .0000E+00 20 .0000E+00 21 .0000E+00 22 .0000E+00 23 .0000E+00 24 .0000E+00

DAY OF WEEK = SATURDAY

1 .0000E+00 2 .0000E+00 3 .0000E+00 4 .0000E+00 5 .0000E+00 6 .0000E+00 7 .0000E+00 8 .0000E+00

9 .0000E+00 10 .0000E+00 11 .0000E+00 12 .0000E+00 13 .0000E+00 14 .0000E+00 15 .0000E+00 16 .0000E+00

17 .0000E+00 18 .0000E+00 19 .0000E+00 20 .0000E+00 21 .0000E+00 22 .0000E+00 23 .0000E+00 24 .0000E+00

DAY OF WEEK = SUNDAY

1 .0000E+00 2 .0000E+00 3 .0000E+00 4 .0000E+00 5 .0000E+00 6 .0000E+00 7 .0000E+00 8 .0000E+00

9 .0000E+00 10 .0000E+00 11 .0000E+00 12 .0000E+00 13 .0000E+00 14 .0000E+00 15 .0000E+00 16 .0000E+00

17 .0000E+00 18 .0000E+00 19 .0000E+00 20 .0000E+00 21 .0000E+00 22 .0000E+00 23 .0000E+00 24 .0000E+00

*** MODELOPTs: RegDFAULT CONC ELEV URBAN ADJ_U*

* SOURCE EMISSION RATE SCALARS WHICH VARY DIURNALLY AND BY DAY OF WEEK (HRDOW7) *

SOURCE ID = L0000373 ; SOURCE TYPE = VOLUME :

HOUR SCALAR HOUR SCALAR HOUR SCALAR HOUR SCALAR HOUR SCALAR HOUR SCALAR HOUR SCALAR HOUR SCALAR

- - - -

.0000E+00 23 .0000E+00 24 .0000E+00

DAY OF WEEK = FRIDAY

1 .0000E+00 2 .0000E+00 3 .0000E+00 4 .0000E+00 5 .0000E+00 6 .0000E+00 7 .0000E+00 8 .1000E+01

9 .1000E+01 10 .1000E+01 11 .1000E+01 12 .1000E+01 13 .1000E+01 14 .1000E+01 15 .1000E+01 16 .0000E+00

17 .0000E+00 18 .0000E+00 19 .0000E+00 20 .0000E+00 21 .0000E+00 22 .0000E+00 23 .0000E+00 24 .0000E+00

DAY OF WEEK = SATURDAY

1 .0000E+00 2 .0000E+00 3 .0000E+00 4 .0000E+00 5 .0000E+00 6 .0000E+00 7 .0000E+00 8 .0000E+00

9 .0000E+00 10 .0000E+00 11 .0000E+00 12 .0000E+00 13 .0000E+00 14 .0000E+00 15 .0000E+00 16 .0000E+00

17 .0000E+00 18 .0000E+00 19 .0000E+00 20 .0000E+00 21 .0000E+00 22 .0000E+00 23 .0000E+00 24 .0000E+00

DAY OF WEEK = SUNDAY

1 .0000E+00 2 .0000E+00 3 .0000E+00 4 .0000E+00 5 .0000E+00 6 .0000E+00 7 .0000E+00 8 .0000E+00

9 .0000E+00 10 .0000E+00 11 .0000E+00 12 .0000E+00 13 .0000E+00 14 .0000E+00 15 .0000E+00 16 .0000E+00

17 .0000E+00 18 .0000E+00 19 .0000E+00 20 .0000E+00 21 .0000E+00 22 .0000E+00 23 .0000E+00 24 .0000E+00

*** MODELOPTs: RegDFAULT CONC ELEV URBAN ADJ_U*

* SOURCE EMISSION RATE SCALARS WHICH VARY DIURNALLY AND BY DAY OF WEEK (HRDOW7) *

SOURCE ID = L0000374 ; SOURCE TYPE = VOLUME :

HOUR SCALAR HOUR SCALAR HOUR SCALAR HOUR SCALAR HOUR SCALAR HOUR SCALAR HOUR SCALAR HOUR SCALAR

- - - -

DAY OF WEEK = FRIDAY

1 .0000E+00 2 .0000E+00 3 .0000E+00 4 .0000E+00 5 .0000E+00 6 .0000E+00 7 .0000E+00 8 .1000E+01

9 .1000E+01 10 .1000E+01 11 .1000E+01 12 .1000E+01 13 .1000E+01 14 .1000E+01 15 .1000E+01 16 .0000E+00

17 .0000E+00 18 .0000E+00 19 .0000E+00 20 .0000E+00 21 .0000E+00 22 .0000E+00 23 .0000E+00 24 .0000E+00

DAY OF WEEK = SATURDAY

1 .0000E+00 2 .0000E+00 3 .0000E+00 4 .0000E+00 5 .0000E+00 6 .0000E+00 7 .0000E+00 8 .0000E+00

9 .0000E+00 10 .0000E+00 11 .0000E+00 12 .0000E+00 13 .0000E+00 14 .0000E+00 15 .0000E+00 16 .0000E+00

17 .0000E+00 18 .0000E+00 19 .0000E+00 20 .0000E+00 21 .0000E+00 22 .0000E+00 23 .0000E+00 24 .0000E+00

DAY OF WEEK = SUNDAY

1 .0000E+00 2 .0000E+00 3 .0000E+00 4 .0000E+00 5 .0000E+00 6 .0000E+00 7 .0000E+00 8 .0000E+00

9 .0000E+00 10 .0000E+00 11 .0000E+00 12 .0000E+00 13 .0000E+00 14 .0000E+00 15 .0000E+00 16 .0000E+00

17 .0000E+00 18 .0000E+00 19 .0000E+00 20 .0000E+00 21 .0000E+00 22 .0000E+00 23 .0000E+00 24 .0000E+00

*** MODELOPTs: RegDFAULT CONC ELEV URBAN ADJ_U*

* SOURCE EMISSION RATE SCALARS WHICH VARY DIURNALLY AND BY DAY OF WEEK (HRDOW7) *

SOURCE ID = L0000375 ; SOURCE TYPE = VOLUME :

HOUR SCALAR HOUR SCALAR HOUR SCALAR HOUR SCALAR HOUR SCALAR HOUR SCALAR HOUR SCALAR

- - - -

* SOURCE EMISSION RATE SCALARS WHICH VARY DIURNALLY AND BY DAY OF WEEK (HRDOW7) *

SOURCE ID = L0000376 ; SOURCE TYPE = VOLUME :

HOUR	SCALAR	HOUR	SCALAR	HOUR	SCALAR	HOUR	SCALAR	HOUR	SCALAR	HOUR	SCALAR	HOUR	SCALAR

DAY OF WEEK = MONDAY

1	.0000E+00	2	.0000E+00	3	.0000E+00	4	.0000E+00	5	.0000E+00	6	.0000E+00	7	.0000E+00
8	.1000E+01	9	.1000E+01	10	.1000E+01	11	.1000E+01	12	.1000E+01	13	.1000E+01	14	.1000E+01
15	.1000E+01	16	.0000E+00	17	.0000E+00	18	.0000E+00	19	.0000E+00	20	.0000E+00	21	.0000E+00
22	.0000E+00	23	.0000E+00	24	.0000E+00								

DAY OF WEEK = TUESDAY

1	.0000E+00	2	.0000E+00	3	.0000E+00	4	.0000E+00	5	.0000E+00	6	.0000E+00	7	.0000E+00
8	.1000E+01	9	.1000E+01	10	.1000E+01	11	.1000E+01	12	.1000E+01	13	.1000E+01	14	.1000E+01
15	.1000E+01	16	.0000E+00	17	.0000E+00	18	.0000E+00	19	.0000E+00	20	.0000E+00	21	.0000E+00
22	.0000E+00	23	.0000E+00	24	.0000E+00								

DAY OF WEEK = WEDNESDY

1	.0000E+00	2	.0000E+00	3	.0000E+00	4	.0000E+00	5	.0000E+00	6	.0000E+00	7	.0000E+00
8	.1000E+01	9	.1000E+01	10	.1000E+01	11	.1000E+01	12	.1000E+01	13	.1000E+01	14	.1000E+01
15	.1000E+01	16	.0000E+00	17	.0000E+00	18	.0000E+00	19	.0000E+00	20	.0000E+00	21	.0000E+00
22	.0000E+00	23	.0000E+00	24	.0000E+00								

DAY OF WEEK = THURSDAY

1	.0000E+00	2	.0000E+00	3	.0000E+00	4	.0000E+00	5	.0000E+00	6	.0000E+00	7	.0000E+00
8	.1000E+01	9	.1000E+01	10	.1000E+01	11	.1000E+01	12	.1000E+01	13	.1000E+01	14	.1000E+01
15	.1000E+01	16	.0000E+00	17	.0000E+00	18	.0000E+00	19	.0000E+00	20	.0000E+00	21	.0000E+00
22	.0000E+00	23	.0000E+00	24	.0000E+00								

DAY OF WEEK = FRIDAY

1	.0000E+00	2	.0000E+00	3	.0000E+00	4	.0000E+00	5	.0000E+00	6	.0000E+00	7	.0000E+00

.0000E+00 7 .0000E+00 8 .1000E+01
9 .1000E+01 10 .1000E+01 11 .1000E+01 12 .1000E+01 13 .1000E+01 14
.1000E+01 15 .1000E+01 16 .0000E+00
17 .0000E+00 18 .0000E+00 19 .0000E+00 20 .0000E+00 21 .0000E+00 22
.0000E+00 23 .0000E+00 24 .0000E+00

DAY OF WEEK = SATURDAY

1 .0000E+00 2 .0000E+00 3 .0000E+00 4 .0000E+00 5 .0000E+00 6
.0000E+00 7 .0000E+00 8 .0000E+00
9 .0000E+00 10 .0000E+00 11 .0000E+00 12 .0000E+00 13 .0000E+00 14
.0000E+00 15 .0000E+00 16 .0000E+00
17 .0000E+00 18 .0000E+00 19 .0000E+00 20 .0000E+00 21 .0000E+00 22
.0000E+00 23 .0000E+00 24 .0000E+00

DAY OF WEEK = SUNDAY

1 .0000E+00 2 .0000E+00 3 .0000E+00 4 .0000E+00 5 .0000E+00 6
.0000E+00 7 .0000E+00 8 .0000E+00
9 .0000E+00 10 .0000E+00 11 .0000E+00 12 .0000E+00 13 .0000E+00 14
.0000E+00 15 .0000E+00 16 .0000E+00
17 .0000E+00 18 .0000E+00 19 .0000E+00 20 .0000E+00 21 .0000E+00 22
.0000E+00 23 .0000E+00 24 .0000E+00

*** MODELOPTs: RegDFAULT CONC ELEV URBAN ADJ_U*

* SOURCE EMISSION RATE SCALARS WHICH VARY DIURNALLY AND BY DAY OF WEEK (HRDOW7) *

SOURCE ID = L0000377 ; SOURCE TYPE = VOLUME :

HOUR	SCALAR	HOUR	SCALAR	HOUR	SCALAR	HOUR	SCALAR	HOUR	SCALAR	HOUR	SCALAR	HOUR	SCALAR

DAY OF WEEK = MONDAY

1 .0000E+00 2 .0000E+00 3 .0000E+00 4 .0000E+00 5 .0000E+00 6
.0000E+00 7 .0000E+00 8 .1000E+01
9 .1000E+01 10 .1000E+01 11 .1000E+01 12 .1000E+01 13 .1000E+01 14
.1000E+01 15 .1000E+01 16 .0000E+00
17 .0000E+00 18 .0000E+00 19 .0000E+00 20 .0000E+00 21 .0000E+00 22
.0000E+00 23 .0000E+00 24 .0000E+00

DAY OF WEEK = TUESDAY

1 .0000E+00 2 .0000E+00 3 .0000E+00 4 .0000E+00 5 .0000E+00 6
.0000E+00 7 .0000E+00 8 .1000E+01
9 .1000E+01 10 .1000E+01 11 .1000E+01 12 .1000E+01 13 .1000E+01 14
.1000E+01 15 .1000E+01 16 .0000E+00
17 .0000E+00 18 .0000E+00 19 .0000E+00 20 .0000E+00 21 .0000E+00 22
.0000E+00 23 .0000E+00 24 .0000E+00

DAY OF WEEK = WEDNESDY

1 .0000E+00 2 .0000E+00 3 .0000E+00 4 .0000E+00 5 .0000E+00 6
.0000E+00 7 .0000E+00 8 .1000E+01
9 .1000E+01 10 .1000E+01 11 .1000E+01 12 .1000E+01 13 .1000E+01 14
.1000E+01 15 .1000E+01 16 .0000E+00
17 .0000E+00 18 .0000E+00 19 .0000E+00 20 .0000E+00 21 .0000E+00 22
.0000E+00 23 .0000E+00 24 .0000E+00

DAY OF WEEK = THURSDAY

1 .0000E+00 2 .0000E+00 3 .0000E+00 4 .0000E+00 5 .0000E+00 6
.0000E+00 7 .0000E+00 8 .1000E+01
9 .1000E+01 10 .1000E+01 11 .1000E+01 12 .1000E+01 13 .1000E+01 14
.1000E+01 15 .1000E+01 16 .0000E+00
17 .0000E+00 18 .0000E+00 19 .0000E+00 20 .0000E+00 21 .0000E+00 22
.0000E+00 23 .0000E+00 24 .0000E+00

DAY OF WEEK = FRIDAY

1 .0000E+00 2 .0000E+00 3 .0000E+00 4 .0000E+00 5 .0000E+00 6
.0000E+00 7 .0000E+00 8 .1000E+01

*** MODELOPTs: RegDFAULT CONC ELEV URBAN ADJ_U*

* SOURCE EMISSION RATE SCALARS WHICH VARY DIURNALLY AND BY DAY OF WEEK (HRDOW7) *

SOURCE ID = L0000378 ; SOURCE TYPE = VOLUME :

HOUR	SCALAR	HOUR	SCALAR	HOUR	SCALAR	HOUR	SCALAR	HOUR	SCALAR	HOUR	SCALAR	HOUR	SCALAR

DAY OF WEEK = MONDAY

1	.0000E+00	2	.0000E+00	3	.0000E+00	4	.0000E+00	5	.0000E+00	6	.0000E+00	7	.0000E+00
8	.1000E+01	9	.1000E+01	10	.1000E+01	11	.1000E+01	12	.1000E+01	13	.1000E+01	14	.1000E+01
15	.1000E+01	16	.0000E+00	17	.0000E+00	18	.0000E+00	19	.0000E+00	20	.0000E+00	21	.0000E+00
22	.0000E+00	23	.0000E+00	24	.0000E+00								

DAY OF WEEK = TUESDAY

1	.0000E+00	2	.0000E+00	3	.0000E+00	4	.0000E+00	5	.0000E+00	6	.0000E+00	7	.0000E+00
8	.1000E+01	9	.1000E+01	10	.1000E+01	11	.1000E+01	12	.1000E+01	13	.1000E+01	14	.1000E+01
15	.1000E+01	16	.0000E+00	17	.0000E+00	18	.0000E+00	19	.0000E+00	20	.0000E+00	21	.0000E+00
22	.0000E+00	23	.0000E+00	24	.0000E+00								

DAY OF WEEK = WEDNESDY

1	.0000E+00	2	.0000E+00	3	.0000E+00	4	.0000E+00	5	.0000E+00	6	.0000E+00	7	.0000E+00
8	.1000E+01	9	.1000E+01	10	.1000E+01	11	.1000E+01	12	.1000E+01	13	.1000E+01	14	.1000E+01
15	.1000E+01	16	.0000E+00	17	.0000E+00	18	.0000E+00	19	.0000E+00	20	.0000E+00	21	.0000E+00
22	.0000E+00	23	.0000E+00	24	.0000E+00								

DAY OF WEEK = THURSDAY

1	.0000E+00	2	.0000E+00	3	.0000E+00	4	.0000E+00	5	.0000E+00	6	.0000E+00	7	.0000E+00
8	.1000E+01	9	.1000E+01	10	.1000E+01	11	.1000E+01	12	.1000E+01	13	.1000E+01	14	.1000E+01
15	.1000E+01	16	.0000E+00	17	.0000E+00	18	.0000E+00	19	.0000E+00	20	.0000E+00	21	.0000E+00
22	.0000E+00	23	.0000E+00	24	.0000E+00								

DAY OF WEEK = FRIDAY

1	.0000E+00	2	.0000E+00	3	.0000E+00	4	.0000E+00	5	.0000E+00	6	.0000E+00	7	.0000E+00
8	.1000E+01	9	.1000E+01	10	.1000E+01	11	.1000E+01	12	.1000E+01	13	.1000E+01	14	.1000E+01

DAY OF WEEK = SATURDAY

1	.0000E+00	2	.0000E+00	3	.0000E+00	4	.0000E+00	5	.0000E+00	6	.0000E+00	7	.0000E+00
8	.0000E+00	9	.0000E+00	10	.0000E+00	11	.0000E+00	12	.0000E+00	13	.0000E+00	14	.0000E+00
15	.0000E+00	16	.0000E+00	17	.0000E+00	18	.0000E+00	19	.0000E+00	20	.0000E+00	21	.0000E+00
22	.0000E+00	23	.0000E+00	24	.0000E+00								

DAY OF WEEK = SUNDAY

1	.0000E+00	2	.0000E+00	3	.0000E+00	4	.0000E+00	5	.0000E+00	6	.0000E+00	7	.0000E+00
8	.0000E+00	9	.0000E+00	10	.0000E+00	11	.0000E+00	12	.0000E+00	13	.0000E+00	14	.0000E+00
15	.0000E+00	16	.0000E+00	17	.0000E+00	18	.0000E+00	19	.0000E+00	20	.0000E+00	21	.0000E+00
22	.0000E+00	23	.0000E+00	24	.0000E+00								

.1000E+01 15 .1000E+01 16 .0000E+00
17 .0000E+00 18 .0000E+00 19 .0000E+00 20 .0000E+00 21 .0000E+00 22
.0000E+00 23 .0000E+00 24 .0000E+00

DAY OF WEEK = SATURDAY

1 .0000E+00 2 .0000E+00 3 .0000E+00 4 .0000E+00 5 .0000E+00 6
.0000E+00 7 .0000E+00 8 .0000E+00
9 .0000E+00 10 .0000E+00 11 .0000E+00 12 .0000E+00 13 .0000E+00 14
.0000E+00 15 .0000E+00 16 .0000E+00
17 .0000E+00 18 .0000E+00 19 .0000E+00 20 .0000E+00 21 .0000E+00 22
.0000E+00 23 .0000E+00 24 .0000E+00

DAY OF WEEK = SUNDAY

1 .0000E+00 2 .0000E+00 3 .0000E+00 4 .0000E+00 5 .0000E+00 6
.0000E+00 7 .0000E+00 8 .0000E+00
9 .0000E+00 10 .0000E+00 11 .0000E+00 12 .0000E+00 13 .0000E+00 14
.0000E+00 15 .0000E+00 16 .0000E+00
17 .0000E+00 18 .0000E+00 19 .0000E+00 20 .0000E+00 21 .0000E+00 22
.0000E+00 23 .0000E+00 24 .0000E+00

*** MODELOPTs: RegDFAULT CONC ELEV URBAN ADJ_U*

* SOURCE EMISSION RATE SCALARS WHICH VARY DIURNALLY AND BY DAY OF WEEK (HRDOW7) *

SOURCE ID = L0000379 ; SOURCE TYPE = VOLUME :

HOUR	SCALAR	HOUR	SCALAR	HOUR	SCALAR	HOUR	SCALAR	HOUR	SCALAR	HOUR	SCALAR	HOUR	SCALAR

DAY OF WEEK = MONDAY

1 .0000E+00 2 .0000E+00 3 .0000E+00 4 .0000E+00 5 .0000E+00 6
.0000E+00 7 .0000E+00 8 .1000E+01
9 .1000E+01 10 .1000E+01 11 .1000E+01 12 .1000E+01 13 .1000E+01 14
.1000E+01 15 .1000E+01 16 .0000E+00
17 .0000E+00 18 .0000E+00 19 .0000E+00 20 .0000E+00 21 .0000E+00 22
.0000E+00 23 .0000E+00 24 .0000E+00

DAY OF WEEK = TUESDAY

1 .0000E+00 2 .0000E+00 3 .0000E+00 4 .0000E+00 5 .0000E+00 6
.0000E+00 7 .0000E+00 8 .1000E+01
9 .1000E+01 10 .1000E+01 11 .1000E+01 12 .1000E+01 13 .1000E+01 14
.1000E+01 15 .1000E+01 16 .0000E+00
17 .0000E+00 18 .0000E+00 19 .0000E+00 20 .0000E+00 21 .0000E+00 22
.0000E+00 23 .0000E+00 24 .0000E+00

DAY OF WEEK = WEDNESDY

1 .0000E+00 2 .0000E+00 3 .0000E+00 4 .0000E+00 5 .0000E+00 6
.0000E+00 7 .0000E+00 8 .1000E+01
9 .1000E+01 10 .1000E+01 11 .1000E+01 12 .1000E+01 13 .1000E+01 14
.1000E+01 15 .1000E+01 16 .0000E+00
17 .0000E+00 18 .0000E+00 19 .0000E+00 20 .0000E+00 21 .0000E+00 22
.0000E+00 23 .0000E+00 24 .0000E+00

DAY OF WEEK = THURSDAY

1 .0000E+00 2 .0000E+00 3 .0000E+00 4 .0000E+00 5 .0000E+00 6
.0000E+00 7 .0000E+00 8 .1000E+01
9 .1000E+01 10 .1000E+01 11 .1000E+01 12 .1000E+01 13 .1000E+01 14
.1000E+01 15 .1000E+01 16 .0000E+00
17 .0000E+00 18 .0000E+00 19 .0000E+00 20 .0000E+00 21 .0000E+00 22
.0000E+00 23 .0000E+00 24 .0000E+00

DAY OF WEEK = FRIDAY

1 .0000E+00 2 .0000E+00 3 .0000E+00 4 .0000E+00 5 .0000E+00 6
.0000E+00 7 .0000E+00 8 .1000E+01
9 .1000E+01 10 .1000E+01 11 .1000E+01 12 .1000E+01 13 .1000E+01 14
.1000E+01 15 .1000E+01 16 .0000E+00

```
  17  .0000E+00   18  .0000E+00   19  .0000E+00   20  .0000E+00   21  .0000E+00   22
  .0000E+00   23  .0000E+00   24  .0000E+00

                                          DAY OF WEEK = SATURDAY
   1  .0000E+00    2  .0000E+00    3  .0000E+00    4  .0000E+00    5  .0000E+00    6
   .0000E+00    7  .0000E+00    8  .0000E+00
   9  .0000E+00   10  .0000E+00   11  .0000E+00   12  .0000E+00   13  .0000E+00   14
   .0000E+00   15  .0000E+00   16  .0000E+00
  17  .0000E+00   18  .0000E+00   19  .0000E+00   20  .0000E+00   21  .0000E+00   22
  .0000E+00   23  .0000E+00   24  .0000E+00

                                          DAY OF WEEK = SUNDAY
   1  .0000E+00    2  .0000E+00    3  .0000E+00    4  .0000E+00    5  .0000E+00    6
   .0000E+00    7  .0000E+00    8  .0000E+00
   9  .0000E+00   10  .0000E+00   11  .0000E+00   12  .0000E+00   13  .0000E+00   14
   .0000E+00   15  .0000E+00   16  .0000E+00
  17  .0000E+00   18  .0000E+00   19  .0000E+00   20  .0000E+00   21  .0000E+00   22
  .0000E+00   23  .0000E+00   24  .0000E+00
FF *** AERMOD - VERSION 21112  ***   *** C:\Lakes\AERMOD View\13445 CONS HRA\13445 CONS
HRA.isc               ***        03/11/24
 *** AERMET - VERSION  16216 ***
 ***                                                                    ***       15:09:37

                     PAGE 408
 *** MODELOPTs:    RegDFAULT  CONC  ELEV  URBAN  ADJ_U*

                   * SOURCE EMISSION RATE SCALARS WHICH VARY DIURNALLY AND BY DAY OF WEEK
                   (HRDOW7) *

 SOURCE ID = L0000380     ; SOURCE TYPE = VOLUME   :
  HOUR   SCALAR   HOUR   SCALAR   HOUR   SCALAR   HOUR   SCALAR   HOUR   SCALAR   HOUR
  SCALAR   HOUR   SCALAR   HOUR   SCALAR
- - - - - - - - - - - - - - - - - - - - - - - - - - - - - - - - - - - - - - - - - - - - - -
- - - - - - - - - - - - - - - - -

                                          DAY OF WEEK = MONDAY
   1  .0000E+00    2  .0000E+00    3  .0000E+00    4  .0000E+00    5  .0000E+00    6
   .0000E+00    7  .0000E+00    8  .1000E+01
   9  .1000E+01   10  .1000E+01   11  .1000E+01   12  .1000E+01   13  .1000E+01   14
   .1000E+01   15  .1000E+01   16  .0000E+00
  17  .0000E+00   18  .0000E+00   19  .0000E+00   20  .0000E+00   21  .0000E+00   22
  .0000E+00   23  .0000E+00   24  .0000E+00

                                          DAY OF WEEK = TUESDAY
   1  .0000E+00    2  .0000E+00    3  .0000E+00    4  .0000E+00    5  .0000E+00    6
   .0000E+00    7  .0000E+00    8  .1000E+01
   9  .1000E+01   10  .1000E+01   11  .1000E+01   12  .1000E+01   13  .1000E+01   14
   .1000E+01   15  .1000E+01   16  .0000E+00
  17  .0000E+00   18  .0000E+00   19  .0000E+00   20  .0000E+00   21  .0000E+00   22
  .0000E+00   23  .0000E+00   24  .0000E+00

                                          DAY OF WEEK = WEDNESDY
   1  .0000E+00    2  .0000E+00    3  .0000E+00    4  .0000E+00    5  .0000E+00    6
   .0000E+00    7  .0000E+00    8  .1000E+01
   9  .1000E+01   10  .1000E+01   11  .1000E+01   12  .1000E+01   13  .1000E+01   14
   .1000E+01   15  .1000E+01   16  .0000E+00
  17  .0000E+00   18  .0000E+00   19  .0000E+00   20  .0000E+00   21  .0000E+00   22
  .0000E+00   23  .0000E+00   24  .0000E+00

                                          DAY OF WEEK = THURSDAY
   1  .0000E+00    2  .0000E+00    3  .0000E+00    4  .0000E+00    5  .0000E+00    6
   .0000E+00    7  .0000E+00    8  .1000E+01
   9  .1000E+01   10  .1000E+01   11  .1000E+01   12  .1000E+01   13  .1000E+01   14
   .1000E+01   15  .1000E+01   16  .0000E+00
  17  .0000E+00   18  .0000E+00   19  .0000E+00   20  .0000E+00   21  .0000E+00   22
  .0000E+00   23  .0000E+00   24  .0000E+00

                                          DAY OF WEEK = FRIDAY
   1  .0000E+00    2  .0000E+00    3  .0000E+00    4  .0000E+00    5  .0000E+00    6
   .0000E+00    7  .0000E+00    8  .1000E+01
   9  .1000E+01   10  .1000E+01   11  .1000E+01   12  .1000E+01   13  .1000E+01   14
   .1000E+01   15  .1000E+01   16  .0000E+00
  17  .0000E+00   18  .0000E+00   19  .0000E+00   20  .0000E+00   21  .0000E+00   22
```

DAY OF WEEK = SATURDAY

1 .0000E+00 2 .0000E+00 3 .0000E+00 4 .0000E+00 5 .0000E+00 6 .0000E+00 7 .0000E+00 8 .0000E+00
9 .0000E+00 10 .0000E+00 11 .0000E+00 12 .0000E+00 13 .0000E+00 14 .0000E+00 15 .0000E+00 16 .0000E+00
17 .0000E+00 18 .0000E+00 19 .0000E+00 20 .0000E+00 21 .0000E+00 22 .0000E+00 23 .0000E+00 24 .0000E+00

DAY OF WEEK = SUNDAY

1 .0000E+00 2 .0000E+00 3 .0000E+00 4 .0000E+00 5 .0000E+00 6 .0000E+00 7 .0000E+00 8 .0000E+00
9 .0000E+00 10 .0000E+00 11 .0000E+00 12 .0000E+00 13 .0000E+00 14 .0000E+00 15 .0000E+00 16 .0000E+00
17 .0000E+00 18 .0000E+00 19 .0000E+00 20 .0000E+00 21 .0000E+00 22 .0000E+00 23 .0000E+00 24 .0000E+00

*** MODELOPTs: RegDFAULT CONC ELEV URBAN ADJ_U*

* SOURCE EMISSION RATE SCALARS WHICH VARY DIURNALLY AND BY DAY OF WEEK (HRDOW7) *

SOURCE ID = L0000381 ; SOURCE TYPE = VOLUME :

HOUR	SCALAR	HOUR	SCALAR	HOUR	SCALAR	HOUR	SCALAR	HOUR	SCALAR	HOUR	SCALAR	HOUR	SCALAR	HOUR	SCALAR

DAY OF WEEK = MONDAY

1 .0000E+00 2 .0000E+00 3 .0000E+00 4 .0000E+00 5 .0000E+00 6 .0000E+00 7 .0000E+00 8 .1000E+01
9 .1000E+01 10 .1000E+01 11 .1000E+01 12 .1000E+01 13 .1000E+01 14 .1000E+01 15 .1000E+01 16 .0000E+00
17 .0000E+00 18 .0000E+00 19 .0000E+00 20 .0000E+00 21 .0000E+00 22 .0000E+00 23 .0000E+00 24 .0000E+00

DAY OF WEEK = TUESDAY

1 .0000E+00 2 .0000E+00 3 .0000E+00 4 .0000E+00 5 .0000E+00 6 .0000E+00 7 .0000E+00 8 .1000E+01
9 .1000E+01 10 .1000E+01 11 .1000E+01 12 .1000E+01 13 .1000E+01 14 .1000E+01 15 .1000E+01 16 .0000E+00
17 .0000E+00 18 .0000E+00 19 .0000E+00 20 .0000E+00 21 .0000E+00 22 .0000E+00 23 .0000E+00 24 .0000E+00

DAY OF WEEK = WEDNESDY

1 .0000E+00 2 .0000E+00 3 .0000E+00 4 .0000E+00 5 .0000E+00 6 .0000E+00 7 .0000E+00 8 .1000E+01
9 .1000E+01 10 .1000E+01 11 .1000E+01 12 .1000E+01 13 .1000E+01 14 .1000E+01 15 .1000E+01 16 .0000E+00
17 .0000E+00 18 .0000E+00 19 .0000E+00 20 .0000E+00 21 .0000E+00 22 .0000E+00 23 .0000E+00 24 .0000E+00

DAY OF WEEK = THURSDAY

1 .0000E+00 2 .0000E+00 3 .0000E+00 4 .0000E+00 5 .0000E+00 6 .0000E+00 7 .0000E+00 8 .1000E+01
9 .1000E+01 10 .1000E+01 11 .1000E+01 12 .1000E+01 13 .1000E+01 14 .1000E+01 15 .1000E+01 16 .0000E+00
17 .0000E+00 18 .0000E+00 19 .0000E+00 20 .0000E+00 21 .0000E+00 22 .0000E+00 23 .0000E+00 24 .0000E+00

DAY OF WEEK = FRIDAY

1 .0000E+00 2 .0000E+00 3 .0000E+00 4 .0000E+00 5 .0000E+00 6 .0000E+00 7 .0000E+00 8 .1000E+01
9 .1000E+01 10 .1000E+01 11 .1000E+01 12 .1000E+01 13 .1000E+01 14 .1000E+01 15 .1000E+01 16 .0000E+00
17 .0000E+00 18 .0000E+00 19 .0000E+00 20 .0000E+00 21 .0000E+00 22 .0000E+00 23 .0000E+00 24 .0000E+00

DAY OF WEEK = SATURDAY
1 .0000E+00 2 .0000E+00 3 .0000E+00 4 .0000E+00 5 .0000E+00 6
.0000E+00 7 .0000E+00 8 .0000E+00
9 .0000E+00 10 .0000E+00 11 .0000E+00 12 .0000E+00 13 .0000E+00 14
.0000E+00 15 .0000E+00 16 .0000E+00
17 .0000E+00 18 .0000E+00 19 .0000E+00 20 .0000E+00 21 .0000E+00 22
.0000E+00 23 .0000E+00 24 .0000E+00
DAY OF WEEK = SUNDAY
1 .0000E+00 2 .0000E+00 3 .0000E+00 4 .0000E+00 5 .0000E+00 6
.0000E+00 7 .0000E+00 8 .0000E+00
9 .0000E+00 10 .0000E+00 11 .0000E+00 12 .0000E+00 13 .0000E+00 14
.0000E+00 15 .0000E+00 16 .0000E+00
17 .0000E+00 18 .0000E+00 19 .0000E+00 20 .0000E+00 21 .0000E+00 22
.0000E+00 23 .0000E+00 24 .0000E+00

*** MODELOPTs: RegDFAULT CONC ELEV URBAN ADJ_U*

* SOURCE EMISSION RATE SCALARS WHICH VARY DIURNALLY AND BY DAY OF WEEK (HRDOW7) *

SOURCE ID = L0000382 ; SOURCE TYPE = VOLUME :
HOUR SCALAR HOUR SCALAR HOUR SCALAR HOUR SCALAR HOUR SCALAR HOUR SCALAR HOUR SCALAR HOUR SCALAR
- - - -

1 .0000E+00 2 .0000E+00 3 .0000E+00 4 .0000E+00 5 .0000E+00 6
.0000E+00 7 .0000E+00 8 .0000E+00
9 .0000E+00 10 .0000E+00 11 .0000E+00 12 .0000E+00 13 .0000E+00 14
.0000E+00 15 .0000E+00 16 .0000E+00
17 .0000E+00 18 .0000E+00 19 .0000E+00 20 .0000E+00 21 .0000E+00 22
.0000E+00 23 .0000E+00 24 .0000E+00

DAY OF WEEK = SUNDAY

1 .0000E+00 2 .0000E+00 3 .0000E+00 4 .0000E+00 5 .0000E+00 6
.0000E+00 7 .0000E+00 8 .0000E+00
9 .0000E+00 10 .0000E+00 11 .0000E+00 12 .0000E+00 13 .0000E+00 14
.0000E+00 15 .0000E+00 16 .0000E+00
17 .0000E+00 18 .0000E+00 19 .0000E+00 20 .0000E+00 21 .0000E+00 22
.0000E+00 23 .0000E+00 24 .0000E+00

*** MODELOPTs: RegDFAULT CONC ELEV URBAN ADJ_U*

* SOURCE EMISSION RATE SCALARS WHICH VARY DIURNALLY AND BY DAY OF WEEK (HRDOW7) *

SOURCE ID = L0000383 ; SOURCE TYPE = VOLUME :

HOUR SCALAR HOUR SCALAR HOUR SCALAR HOUR SCALAR HOUR SCALAR HOUR SCALAR HOUR SCALAR HOUR SCALAR

- - - -

* SOURCE EMISSION RATE SCALARS WHICH VARY DIURNALLY AND BY DAY OF WEEK (HRDOW7) *

SOURCE ID = L0000384 ; SOURCE TYPE = VOLUME :

HOUR	SCALAR	HOUR	SCALAR	HOUR	SCALAR	HOUR	SCALAR	HOUR	SCALAR	HOUR	SCALAR	HOUR	SCALAR	HOUR	SCALAR

DAY OF WEEK = MONDAY

1	.0000E+00	2	.0000E+00	3	.0000E+00	4	.0000E+00	5	.0000E+00	6	.0000E+00	7	.0000E+00	8	.1000E+01
9	.1000E+01	10	.1000E+01	11	.1000E+01	12	.1000E+01	13	.1000E+01	14	.1000E+01	15	.1000E+01	16	.0000E+00
17	.0000E+00	18	.0000E+00	19	.0000E+00	20	.0000E+00	21	.0000E+00	22	.0000E+00	23	.0000E+00	24	.0000E+00

DAY OF WEEK = TUESDAY

1	.0000E+00	2	.0000E+00	3	.0000E+00	4	.0000E+00	5	.0000E+00	6	.0000E+00	7	.0000E+00	8	.1000E+01
9	.1000E+01	10	.1000E+01	11	.1000E+01	12	.1000E+01	13	.1000E+01	14	.1000E+01	15	.1000E+01	16	.0000E+00
17	.0000E+00	18	.0000E+00	19	.0000E+00	20	.0000E+00	21	.0000E+00	22	.0000E+00	23	.0000E+00	24	.0000E+00

DAY OF WEEK = WEDNESDY

1	.0000E+00	2	.0000E+00	3	.0000E+00	4	.0000E+00	5	.0000E+00	6	.0000E+00	7	.0000E+00	8	.1000E+01
9	.1000E+01	10	.1000E+01	11	.1000E+01	12	.1000E+01	13	.1000E+01	14	.1000E+01	15	.1000E+01	16	.0000E+00
17	.0000E+00	18	.0000E+00	19	.0000E+00	20	.0000E+00	21	.0000E+00	22	.0000E+00	23	.0000E+00	24	.0000E+00

DAY OF WEEK = THURSDAY

1	.0000E+00	2	.0000E+00	3	.0000E+00	4	.0000E+00	5	.0000E+00	6	.0000E+00	7	.0000E+00	8	.1000E+01
9	.1000E+01	10	.1000E+01	11	.1000E+01	12	.1000E+01	13	.1000E+01	14	.1000E+01	15	.1000E+01	16	.0000E+00
17	.0000E+00	18	.0000E+00	19	.0000E+00	20	.0000E+00	21	.0000E+00	22	.0000E+00	23	.0000E+00	24	.0000E+00

DAY OF WEEK = FRIDAY

1	.0000E+00	2	.0000E+00	3	.0000E+00	4	.0000E+00	5	.0000E+00	6	.0000E+00	7	.0000E+00	8	.1000E+01
9	.1000E+01	10	.1000E+01	11	.1000E+01	12	.1000E+01	13	.1000E+01	14	.1000E+01	15	.1000E+01	16	.0000E+00
17	.0000E+00	18	.0000E+00	19	.0000E+00	20	.0000E+00	21	.0000E+00	22	.0000E+00	23	.0000E+00	24	.0000E+00

DAY OF WEEK = SATURDAY

1	.0000E+00	2	.0000E+00	3	.0000E+00	4	.0000E+00	5	.0000E+00	6	.0000E+00	7	.0000E+00	8	.0000E+00

*** MODELOPTs: RegDFAULT CONC ELEV URBAN ADJ_U*

* SOURCE EMISSION RATE SCALARS WHICH VARY DIURNALLY AND BY DAY OF WEEK (HRDOW7) *

SOURCE ID = L0000385 ; SOURCE TYPE = VOLUME :

HOUR	SCALAR	HOUR	SCALAR	HOUR	SCALAR	HOUR	SCALAR	HOUR	SCALAR	HOUR	SCALAR
HOUR	SCALAR	HOUR	SCALAR	HOUR	SCALAR						

DAY OF WEEK = MONDAY

1	.0000E+00	2	.0000E+00	3	.0000E+00	4	.0000E+00	5	.0000E+00	6	.0000E+00
7	.0000E+00	8	.1000E+01	9	.1000E+01	10	.1000E+01	11	.1000E+01	12	.1000E+01
13	.1000E+01	14	.1000E+01	15	.1000E+01	16	.0000E+00	17	.0000E+00	18	.0000E+00
19	.0000E+00	20	.0000E+00	21	.0000E+00	22	.0000E+00	23	.0000E+00	24	.0000E+00

DAY OF WEEK = TUESDAY

1	.0000E+00	2	.0000E+00	3	.0000E+00	4	.0000E+00	5	.0000E+00	6	.0000E+00
7	.0000E+00	8	.1000E+01	9	.1000E+01	10	.1000E+01	11	.1000E+01	12	.1000E+01
13	.1000E+01	14	.1000E+01	15	.1000E+01	16	.0000E+00	17	.0000E+00	18	.0000E+00
19	.0000E+00	20	.0000E+00	21	.0000E+00	22	.0000E+00	23	.0000E+00	24	.0000E+00

DAY OF WEEK = WEDNESDY

1	.0000E+00	2	.0000E+00	3	.0000E+00	4	.0000E+00	5	.0000E+00	6	.0000E+00
7	.0000E+00	8	.1000E+01	9	.1000E+01	10	.1000E+01	11	.1000E+01	12	.1000E+01
13	.1000E+01	14	.1000E+01	15	.1000E+01	16	.0000E+00	17	.0000E+00	18	.0000E+00
19	.0000E+00	20	.0000E+00	21	.0000E+00	22	.0000E+00	23	.0000E+00	24	.0000E+00

DAY OF WEEK = THURSDAY

1	.0000E+00	2	.0000E+00	3	.0000E+00	4	.0000E+00	5	.0000E+00	6	.0000E+00
7	.0000E+00	8	.1000E+01	9	.1000E+01	10	.1000E+01	11	.1000E+01	12	.1000E+01
13	.1000E+01	14	.1000E+01	15	.1000E+01	16	.0000E+00	17	.0000E+00	18	.0000E+00
19	.0000E+00	20	.0000E+00	21	.0000E+00	22	.0000E+00	23	.0000E+00	24	.0000E+00

DAY OF WEEK = FRIDAY

1	.0000E+00	2	.0000E+00	3	.0000E+00	4	.0000E+00	5	.0000E+00	6	.0000E+00
7	.0000E+00	8	.1000E+01	9	.1000E+01	10	.1000E+01	11	.1000E+01	12	.1000E+01
13	.1000E+01	14	.1000E+01	15	.1000E+01	16	.0000E+00	17	.0000E+00	18	.0000E+00
19	.0000E+00	20	.0000E+00	21	.0000E+00	22	.0000E+00	23	.0000E+00	24	.0000E+00

DAY OF WEEK = SATURDAY

1	.0000E+00	2	.0000E+00	3	.0000E+00	4	.0000E+00	5	.0000E+00	6	.0000E+00
7	.0000E+00	8	.0000E+00	9	.0000E+00	10	.0000E+00	11	.0000E+00	12	.0000E+00
13	.0000E+00	14	.0000E+00	15	.0000E+00	16	.0000E+00	17	.0000E+00	18	.0000E+00
19	.0000E+00	20	.0000E+00	21	.0000E+00	22	.0000E+00	23	.0000E+00	24	.0000E+00

.0000E+00 15 .0000E+00 16 .0000E+00
17 .0000E+00 18 .0000E+00 19 .0000E+00 20 .0000E+00 21 .0000E+00 22
.0000E+00 23 .0000E+00 24 .0000E+00

DAY OF WEEK = SUNDAY

1 .0000E+00 2 .0000E+00 3 .0000E+00 4 .0000E+00 5 .0000E+00 6
.0000E+00 7 .0000E+00 8 .0000E+00
9 .0000E+00 10 .0000E+00 11 .0000E+00 12 .0000E+00 13 .0000E+00 14
.0000E+00 15 .0000E+00 16 .0000E+00
17 .0000E+00 18 .0000E+00 19 .0000E+00 20 .0000E+00 21 .0000E+00 22
.0000E+00 23 .0000E+00 24 .0000E+00

*** MODELOPTs: RegDFAULT CONC ELEV URBAN ADJ_U*

* SOURCE EMISSION RATE SCALARS WHICH VARY DIURNALLY AND BY DAY OF WEEK (HRDOW7) *

SOURCE ID = L0000386 ; SOURCE TYPE = VOLUME :

HOUR	SCALAR	HOUR	SCALAR	HOUR	SCALAR	HOUR	SCALAR	HOUR	SCALAR	HOUR	SCALAR	HOUR	SCALAR

DAY OF WEEK = MONDAY

1 .0000E+00 2 .0000E+00 3 .0000E+00 4 .0000E+00 5 .0000E+00 6
.0000E+00 7 .0000E+00 8 .1000E+01
9 .1000E+01 10 .1000E+01 11 .1000E+01 12 .1000E+01 13 .1000E+01 14
.1000E+01 15 .1000E+01 16 .0000E+00
17 .0000E+00 18 .0000E+00 19 .0000E+00 20 .0000E+00 21 .0000E+00 22
.0000E+00 23 .0000E+00 24 .0000E+00

DAY OF WEEK = TUESDAY

1 .0000E+00 2 .0000E+00 3 .0000E+00 4 .0000E+00 5 .0000E+00 6
.0000E+00 7 .0000E+00 8 .1000E+01
9 .1000E+01 10 .1000E+01 11 .1000E+01 12 .1000E+01 13 .1000E+01 14
.1000E+01 15 .1000E+01 16 .0000E+00
17 .0000E+00 18 .0000E+00 19 .0000E+00 20 .0000E+00 21 .0000E+00 22
.0000E+00 23 .0000E+00 24 .0000E+00

DAY OF WEEK = WEDNESDY

1 .0000E+00 2 .0000E+00 3 .0000E+00 4 .0000E+00 5 .0000E+00 6
.0000E+00 7 .0000E+00 8 .1000E+01
9 .1000E+01 10 .1000E+01 11 .1000E+01 12 .1000E+01 13 .1000E+01 14
.1000E+01 15 .1000E+01 16 .0000E+00
17 .0000E+00 18 .0000E+00 19 .0000E+00 20 .0000E+00 21 .0000E+00 22
.0000E+00 23 .0000E+00 24 .0000E+00

DAY OF WEEK = THURSDAY

1 .0000E+00 2 .0000E+00 3 .0000E+00 4 .0000E+00 5 .0000E+00 6
.0000E+00 7 .0000E+00 8 .1000E+01
9 .1000E+01 10 .1000E+01 11 .1000E+01 12 .1000E+01 13 .1000E+01 14
.1000E+01 15 .1000E+01 16 .0000E+00
17 .0000E+00 18 .0000E+00 19 .0000E+00 20 .0000E+00 21 .0000E+00 22
.0000E+00 23 .0000E+00 24 .0000E+00

DAY OF WEEK = FRIDAY

1 .0000E+00 2 .0000E+00 3 .0000E+00 4 .0000E+00 5 .0000E+00 6
.0000E+00 7 .0000E+00 8 .1000E+01
9 .1000E+01 10 .1000E+01 11 .1000E+01 12 .1000E+01 13 .1000E+01 14
.1000E+01 15 .1000E+01 16 .0000E+00
17 .0000E+00 18 .0000E+00 19 .0000E+00 20 .0000E+00 21 .0000E+00 22
.0000E+00 23 .0000E+00 24 .0000E+00

DAY OF WEEK = SATURDAY

1 .0000E+00 2 .0000E+00 3 .0000E+00 4 .0000E+00 5 .0000E+00 6
.0000E+00 7 .0000E+00 8 .0000E+00
9 .0000E+00 10 .0000E+00 11 .0000E+00 12 .0000E+00 13 .0000E+00 14
.0000E+00 15 .0000E+00 16 .0000E+00

DAY OF WEEK = SUNDAY

1 .0000E+00 2 .0000E+00 3 .0000E+00 4 .0000E+00 5 .0000E+00 6 .0000E+00 7 .0000E+00 8 .0000E+00
9 .0000E+00 10 .0000E+00 11 .0000E+00 12 .0000E+00 13 .0000E+00 14 .0000E+00 15 .0000E+00 16 .0000E+00
17 .0000E+00 18 .0000E+00 19 .0000E+00 20 .0000E+00 21 .0000E+00 22 .0000E+00 23 .0000E+00 24 .0000E+00

* SOURCE EMISSION RATE SCALARS WHICH VARY DIURNALLY AND BY DAY OF WEEK (HRDOW7) *

SOURCE ID = L0000387 ; SOURCE TYPE = VOLUME :

HOUR	SCALAR	HOUR	SCALAR	HOUR	SCALAR	HOUR	SCALAR	HOUR	SCALAR	HOUR	SCALAR	HOUR	SCALAR

DAY OF WEEK = MONDAY

1 .0000E+00 2 .0000E+00 3 .0000E+00 4 .0000E+00 5 .0000E+00 6 .0000E+00 7 .0000E+00 8 .1000E+01
9 .1000E+01 10 .1000E+01 11 .1000E+01 12 .1000E+01 13 .1000E+01 14 .1000E+01 15 .1000E+01 16 .0000E+00
17 .0000E+00 18 .0000E+00 19 .0000E+00 20 .0000E+00 21 .0000E+00 22 .0000E+00 23 .0000E+00 24 .0000E+00

DAY OF WEEK = TUESDAY

1 .0000E+00 2 .0000E+00 3 .0000E+00 4 .0000E+00 5 .0000E+00 6 .0000E+00 7 .0000E+00 8 .1000E+01
9 .1000E+01 10 .1000E+01 11 .1000E+01 12 .1000E+01 13 .1000E+01 14 .1000E+01 15 .1000E+01 16 .0000E+00
17 .0000E+00 18 .0000E+00 19 .0000E+00 20 .0000E+00 21 .0000E+00 22 .0000E+00 23 .0000E+00 24 .0000E+00

DAY OF WEEK = WEDNESDY

1 .0000E+00 2 .0000E+00 3 .0000E+00 4 .0000E+00 5 .0000E+00 6 .0000E+00 7 .0000E+00 8 .1000E+01
9 .1000E+01 10 .1000E+01 11 .1000E+01 12 .1000E+01 13 .1000E+01 14 .1000E+01 15 .1000E+01 16 .0000E+00
17 .0000E+00 18 .0000E+00 19 .0000E+00 20 .0000E+00 21 .0000E+00 22 .0000E+00 23 .0000E+00 24 .0000E+00

DAY OF WEEK = THURSDAY

1 .0000E+00 2 .0000E+00 3 .0000E+00 4 .0000E+00 5 .0000E+00 6 .0000E+00 7 .0000E+00 8 .1000E+01
9 .1000E+01 10 .1000E+01 11 .1000E+01 12 .1000E+01 13 .1000E+01 14 .1000E+01 15 .1000E+01 16 .0000E+00
17 .0000E+00 18 .0000E+00 19 .0000E+00 20 .0000E+00 21 .0000E+00 22 .0000E+00 23 .0000E+00 24 .0000E+00

DAY OF WEEK = FRIDAY

1 .0000E+00 2 .0000E+00 3 .0000E+00 4 .0000E+00 5 .0000E+00 6 .0000E+00 7 .0000E+00 8 .1000E+01
9 .1000E+01 10 .1000E+01 11 .1000E+01 12 .1000E+01 13 .1000E+01 14 .1000E+01 15 .1000E+01 16 .0000E+00
17 .0000E+00 18 .0000E+00 19 .0000E+00 20 .0000E+00 21 .0000E+00 22 .0000E+00 23 .0000E+00 24 .0000E+00

DAY OF WEEK = SATURDAY

1 .0000E+00 2 .0000E+00 3 .0000E+00 4 .0000E+00 5 .0000E+00 6 .0000E+00 7 .0000E+00 8 .0000E+00
9 .0000E+00 10 .0000E+00 11 .0000E+00 12 .0000E+00 13 .0000E+00 14 .0000E+00 15 .0000E+00 16 .0000E+00
17 .0000E+00 18 .0000E+00 19 .0000E+00 20 .0000E+00 21 .0000E+00 22

DAY OF WEEK = SUNDAY

1 .0000E+00 2 .0000E+00 3 .0000E+00 4 .0000E+00 5 .0000E+00 6 .0000E+00 7 .0000E+00 8 .0000E+00
9 .0000E+00 10 .0000E+00 11 .0000E+00 12 .0000E+00 13 .0000E+00 14 .0000E+00 15 .0000E+00 16 .0000E+00
17 .0000E+00 18 .0000E+00 19 .0000E+00 20 .0000E+00 21 .0000E+00 22 .0000E+00 23 .0000E+00 24 .0000E+00

* SOURCE EMISSION RATE SCALARS WHICH VARY DIURNALLY AND BY DAY OF WEEK (HRDOW7) *

SOURCE ID = L0000388 ; SOURCE TYPE = VOLUME :

HOUR	SCALAR	HOUR	SCALAR	HOUR	SCALAR	HOUR	SCALAR	HOUR	SCALAR	HOUR	SCALAR	HOUR	SCALAR

DAY OF WEEK = MONDAY

1 .0000E+00 2 .0000E+00 3 .0000E+00 4 .0000E+00 5 .0000E+00 6 .0000E+00 7 .0000E+00 8 .1000E+01
9 .1000E+01 10 .1000E+01 11 .1000E+01 12 .1000E+01 13 .1000E+01 14 .1000E+01 15 .1000E+01 16 .0000E+00
17 .0000E+00 18 .0000E+00 19 .0000E+00 20 .0000E+00 21 .0000E+00 22 .0000E+00 23 .0000E+00 24 .0000E+00

DAY OF WEEK = TUESDAY

1 .0000E+00 2 .0000E+00 3 .0000E+00 4 .0000E+00 5 .0000E+00 6 .0000E+00 7 .0000E+00 8 .1000E+01
9 .1000E+01 10 .1000E+01 11 .1000E+01 12 .1000E+01 13 .1000E+01 14 .1000E+01 15 .1000E+01 16 .0000E+00
17 .0000E+00 18 .0000E+00 19 .0000E+00 20 .0000E+00 21 .0000E+00 22 .0000E+00 23 .0000E+00 24 .0000E+00

DAY OF WEEK = WEDNESDY

1 .0000E+00 2 .0000E+00 3 .0000E+00 4 .0000E+00 5 .0000E+00 6 .0000E+00 7 .0000E+00 8 .1000E+01
9 .1000E+01 10 .1000E+01 11 .1000E+01 12 .1000E+01 13 .1000E+01 14 .1000E+01 15 .1000E+01 16 .0000E+00
17 .0000E+00 18 .0000E+00 19 .0000E+00 20 .0000E+00 21 .0000E+00 22 .0000E+00 23 .0000E+00 24 .0000E+00

DAY OF WEEK = THURSDAY

1 .0000E+00 2 .0000E+00 3 .0000E+00 4 .0000E+00 5 .0000E+00 6 .0000E+00 7 .0000E+00 8 .1000E+01
9 .1000E+01 10 .1000E+01 11 .1000E+01 12 .1000E+01 13 .1000E+01 14 .1000E+01 15 .1000E+01 16 .0000E+00
17 .0000E+00 18 .0000E+00 19 .0000E+00 20 .0000E+00 21 .0000E+00 22 .0000E+00 23 .0000E+00 24 .0000E+00

DAY OF WEEK = FRIDAY

1 .0000E+00 2 .0000E+00 3 .0000E+00 4 .0000E+00 5 .0000E+00 6 .0000E+00 7 .0000E+00 8 .1000E+01
9 .1000E+01 10 .1000E+01 11 .1000E+01 12 .1000E+01 13 .1000E+01 14 .1000E+01 15 .1000E+01 16 .0000E+00
17 .0000E+00 18 .0000E+00 19 .0000E+00 20 .0000E+00 21 .0000E+00 22 .0000E+00 23 .0000E+00 24 .0000E+00

DAY OF WEEK = SATURDAY

1 .0000E+00 2 .0000E+00 3 .0000E+00 4 .0000E+00 5 .0000E+00 6 .0000E+00 7 .0000E+00 8 .0000E+00
9 .0000E+00 10 .0000E+00 11 .0000E+00 12 .0000E+00 13 .0000E+00 14 .0000E+00 15 .0000E+00 16 .0000E+00
17 .0000E+00 18 .0000E+00 19 .0000E+00 20 .0000E+00 21 .0000E+00 22 .0000E+00 23 .0000E+00 24 .0000E+00

* SOURCE EMISSION RATE SCALARS WHICH VARY DIURNALLY AND BY DAY OF WEEK (HRDOW7) *

SOURCE ID = L0000389 ; SOURCE TYPE = VOLUME :

HOUR	SCALAR	HOUR	SCALAR	HOUR	SCALAR	HOUR	SCALAR	HOUR	SCALAR	HOUR	SCALAR

DAY OF WEEK = MONDAY

1	.0000E+00	2	.0000E+00	3	.0000E+00	4	.0000E+00	5	.0000E+00	6	.0000E+00
7	.0000E+00	8	.1000E+01	9	.1000E+01	10	.1000E+01	11	.1000E+01	12	.1000E+01
13	.1000E+01	14	.1000E+01	15	.1000E+01	16	.0000E+00	17	.0000E+00	18	.0000E+00
19	.0000E+00	20	.0000E+00	21	.0000E+00	22	.0000E+00	23	.0000E+00	24	.0000E+00

DAY OF WEEK = TUESDAY

1	.0000E+00	2	.0000E+00	3	.0000E+00	4	.0000E+00	5	.0000E+00	6	.0000E+00
7	.0000E+00	8	.1000E+01	9	.1000E+01	10	.1000E+01	11	.1000E+01	12	.1000E+01
13	.1000E+01	14	.1000E+01	15	.1000E+01	16	.0000E+00	17	.0000E+00	18	.0000E+00
19	.0000E+00	20	.0000E+00	21	.0000E+00	22	.0000E+00	23	.0000E+00	24	.0000E+00

DAY OF WEEK = WEDNESDY

1	.0000E+00	2	.0000E+00	3	.0000E+00	4	.0000E+00	5	.0000E+00	6	.0000E+00
7	.0000E+00	8	.1000E+01	9	.1000E+01	10	.1000E+01	11	.1000E+01	12	.1000E+01
13	.1000E+01	14	.1000E+01	15	.1000E+01	16	.0000E+00	17	.0000E+00	18	.0000E+00
19	.0000E+00	20	.0000E+00	21	.0000E+00	22	.0000E+00	23	.0000E+00	24	.0000E+00

DAY OF WEEK = THURSDAY

1	.0000E+00	2	.0000E+00	3	.0000E+00	4	.0000E+00	5	.0000E+00	6	.0000E+00
7	.0000E+00	8	.1000E+01	9	.1000E+01	10	.1000E+01	11	.1000E+01	12	.1000E+01
13	.1000E+01	14	.1000E+01	15	.1000E+01	16	.0000E+00	17	.0000E+00	18	.0000E+00
19	.0000E+00	20	.0000E+00	21	.0000E+00	22	.0000E+00	23	.0000E+00	24	.0000E+00

DAY OF WEEK = FRIDAY

1	.0000E+00	2	.0000E+00	3	.0000E+00	4	.0000E+00	5	.0000E+00	6	.0000E+00
7	.0000E+00	8	.1000E+01	9	.1000E+01	10	.1000E+01	11	.1000E+01	12	.1000E+01
13	.1000E+01	14	.1000E+01	15	.1000E+01	16	.0000E+00	17	.0000E+00	18	.0000E+00
19	.0000E+00	20	.0000E+00	21	.0000E+00	22	.0000E+00	23	.0000E+00	24	.0000E+00

DAY OF WEEK = SATURDAY

1	.0000E+00	2	.0000E+00	3	.0000E+00	4	.0000E+00	5	.0000E+00	6	.0000E+00
7	.0000E+00	8	.0000E+00	9	.0000E+00	10	.0000E+00	11	.0000E+00	12	.0000E+00
13	.0000E+00	14	.0000E+00	15	.0000E+00	16	.0000E+00	17	.0000E+00	18	.0000E+00
19	.0000E+00	20	.0000E+00	21	.0000E+00	22	.0000E+00	23	.0000E+00	24	.0000E+00

DAY OF WEEK = SUNDAY

*** MODELOPTs: RegDFAULT CONC ELEV URBAN ADJ_U*

* SOURCE EMISSION RATE SCALARS WHICH VARY DIURNALLY AND BY DAY OF WEEK (HRDOW7) *

SOURCE ID = L0000390 ; SOURCE TYPE = VOLUME :

HOUR	SCALAR	HOUR	SCALAR	HOUR	SCALAR	HOUR	SCALAR	HOUR	SCALAR	HOUR	SCALAR	HOUR	SCALAR

DAY OF WEEK = MONDAY

1	.0000E+00	2	.0000E+00	3	.0000E+00	4	.0000E+00	5	.0000E+00	6	.0000E+00	7	.0000E+00
8	.1000E+01	9	.1000E+01	10	.1000E+01	11	.1000E+01	12	.1000E+01	13	.1000E+01	14	.1000E+01
15	.1000E+01	16	.0000E+00	17	.0000E+00	18	.0000E+00	19	.0000E+00	20	.0000E+00	21	.0000E+00
22	.0000E+00	23	.0000E+00	24	.0000E+00								

DAY OF WEEK = TUESDAY

1	.0000E+00	2	.0000E+00	3	.0000E+00	4	.0000E+00	5	.0000E+00	6	.0000E+00	7	.0000E+00
8	.1000E+01	9	.1000E+01	10	.1000E+01	11	.1000E+01	12	.1000E+01	13	.1000E+01	14	.1000E+01
15	.1000E+01	16	.0000E+00	17	.0000E+00	18	.0000E+00	19	.0000E+00	20	.0000E+00	21	.0000E+00
22	.0000E+00	23	.0000E+00	24	.0000E+00								

DAY OF WEEK = WEDNESDY

1	.0000E+00	2	.0000E+00	3	.0000E+00	4	.0000E+00	5	.0000E+00	6	.0000E+00	7	.0000E+00
8	.1000E+01	9	.1000E+01	10	.1000E+01	11	.1000E+01	12	.1000E+01	13	.1000E+01	14	.1000E+01
15	.1000E+01	16	.0000E+00	17	.0000E+00	18	.0000E+00	19	.0000E+00	20	.0000E+00	21	.0000E+00
22	.0000E+00	23	.0000E+00	24	.0000E+00								

DAY OF WEEK = THURSDAY

1	.0000E+00	2	.0000E+00	3	.0000E+00	4	.0000E+00	5	.0000E+00	6	.0000E+00	7	.0000E+00
8	.1000E+01	9	.1000E+01	10	.1000E+01	11	.1000E+01	12	.1000E+01	13	.1000E+01	14	.1000E+01
15	.1000E+01	16	.0000E+00	17	.0000E+00	18	.0000E+00	19	.0000E+00	20	.0000E+00	21	.0000E+00
22	.0000E+00	23	.0000E+00	24	.0000E+00								

DAY OF WEEK = FRIDAY

1	.0000E+00	2	.0000E+00	3	.0000E+00	4	.0000E+00	5	.0000E+00	6	.0000E+00	7	.0000E+00
8	.1000E+01	9	.1000E+01	10	.1000E+01	11	.1000E+01	12	.1000E+01	13	.1000E+01	14	.1000E+01
15	.1000E+01	16	.0000E+00	17	.0000E+00	18	.0000E+00	19	.0000E+00	20	.0000E+00	21	.0000E+00
22	.0000E+00	23	.0000E+00	24	.0000E+00								

DAY OF WEEK = SATURDAY

1	.0000E+00	2	.0000E+00	3	.0000E+00	4	.0000E+00	5	.0000E+00	6	.0000E+00	7	.0000E+00
8	.0000E+00	9	.0000E+00	10	.0000E+00	11	.0000E+00	12	.0000E+00	13	.0000E+00	14	.0000E+00
15	.0000E+00	16	.0000E+00	17	.0000E+00	18	.0000E+00	19	.0000E+00	20	.0000E+00	21	.0000E+00
22	.0000E+00	23	.0000E+00	24	.0000E+00								

DAY OF WEEK = SUNDAY

1	.0000E+00	2	.0000E+00	3	.0000E+00	4	.0000E+00	5	.0000E+00	6			

* SOURCE EMISSION RATE SCALARS WHICH VARY DIURNALLY AND BY DAY OF WEEK (HRDOW7) *

SOURCE ID = L0000391 ; SOURCE TYPE = VOLUME :

HOUR	SCALAR	HOUR	SCALAR	HOUR	SCALAR	HOUR	SCALAR	HOUR	SCALAR	HOUR	SCALAR	HOUR	SCALAR

DAY OF WEEK = MONDAY

1 .0000E+00 2 .0000E+00 3 .0000E+00 4 .0000E+00 5 .0000E+00 6 .0000E+00 7 .0000E+00 8 .1000E+01
9 .1000E+01 10 .1000E+01 11 .1000E+01 12 .1000E+01 13 .1000E+01 14 .1000E+01 15 .1000E+01 16 .0000E+00
17 .0000E+00 18 .0000E+00 19 .0000E+00 20 .0000E+00 21 .0000E+00 22 .0000E+00 23 .0000E+00 24 .0000E+00

DAY OF WEEK = TUESDAY

1 .0000E+00 2 .0000E+00 3 .0000E+00 4 .0000E+00 5 .0000E+00 6 .0000E+00 7 .0000E+00 8 .1000E+01
9 .1000E+01 10 .1000E+01 11 .1000E+01 12 .1000E+01 13 .1000E+01 14 .1000E+01 15 .1000E+01 16 .0000E+00
17 .0000E+00 18 .0000E+00 19 .0000E+00 20 .0000E+00 21 .0000E+00 22 .0000E+00 23 .0000E+00 24 .0000E+00

DAY OF WEEK = WEDNESDY

1 .0000E+00 2 .0000E+00 3 .0000E+00 4 .0000E+00 5 .0000E+00 6 .0000E+00 7 .0000E+00 8 .1000E+01
9 .1000E+01 10 .1000E+01 11 .1000E+01 12 .1000E+01 13 .1000E+01 14 .1000E+01 15 .1000E+01 16 .0000E+00
17 .0000E+00 18 .0000E+00 19 .0000E+00 20 .0000E+00 21 .0000E+00 22 .0000E+00 23 .0000E+00 24 .0000E+00

DAY OF WEEK = THURSDAY

1 .0000E+00 2 .0000E+00 3 .0000E+00 4 .0000E+00 5 .0000E+00 6 .0000E+00 7 .0000E+00 8 .1000E+01
9 .1000E+01 10 .1000E+01 11 .1000E+01 12 .1000E+01 13 .1000E+01 14 .1000E+01 15 .1000E+01 16 .0000E+00
17 .0000E+00 18 .0000E+00 19 .0000E+00 20 .0000E+00 21 .0000E+00 22 .0000E+00 23 .0000E+00 24 .0000E+00

DAY OF WEEK = FRIDAY

1 .0000E+00 2 .0000E+00 3 .0000E+00 4 .0000E+00 5 .0000E+00 6 .0000E+00 7 .0000E+00 8 .1000E+01
9 .1000E+01 10 .1000E+01 11 .1000E+01 12 .1000E+01 13 .1000E+01 14 .1000E+01 15 .1000E+01 16 .0000E+00
17 .0000E+00 18 .0000E+00 19 .0000E+00 20 .0000E+00 21 .0000E+00 22 .0000E+00 23 .0000E+00 24 .0000E+00

DAY OF WEEK = SATURDAY

1 .0000E+00 2 .0000E+00 3 .0000E+00 4 .0000E+00 5 .0000E+00 6 .0000E+00 7 .0000E+00 8 .0000E+00
9 .0000E+00 10 .0000E+00 11 .0000E+00 12 .0000E+00 13 .0000E+00 14 .0000E+00 15 .0000E+00 16 .0000E+00
17 .0000E+00 18 .0000E+00 19 .0000E+00 20 .0000E+00 21 .0000E+00 22 .0000E+00 23 .0000E+00 24 .0000E+00

DAY OF WEEK = SUNDAY

1 .0000E+00 2 .0000E+00 3 .0000E+00 4 .0000E+00 5 .0000E+00 6 .0000E+00 7 .0000E+00 8 .0000E+00

                  * SOURCE EMISSION RATE SCALARS WHICH VARY DIURNALLY AND BY DAY OF WEEK
                  (HRDOW7) *

 SOURCE ID = L0000392   ; SOURCE TYPE = VOLUME   :
  HOUR   SCALAR   HOUR   SCALAR   HOUR   SCALAR   HOUR   SCALAR   HOUR   SCALAR   HOUR
  SCALAR   HOUR   SCALAR   HOUR   SCALAR
- - - -

*** MODELOPTs: RegDFAULT CONC ELEV URBAN ADJ_U*

* SOURCE EMISSION RATE SCALARS WHICH VARY DIURNALLY AND BY DAY OF WEEK (HRDOW7) *

SOURCE ID = L0000393 ; SOURCE TYPE = VOLUME :

HOUR	SCALAR	HOUR	SCALAR	HOUR	SCALAR	HOUR	SCALAR	HOUR	SCALAR	HOUR	SCALAR	HOUR	SCALAR	HOUR	SCALAR
1	.0000E+00	2	.0000E+00	3	.0000E+00	4	.0000E+00	5	.0000E+00	6	.0000E+00	7	.0000E+00	8	.1000E+01
9	.1000E+01	10	.1000E+01	11	.1000E+01	12	.1000E+01	13	.1000E+01	14	.1000E+01	15	.1000E+01	16	.0000E+00
17	.0000E+00	18	.0000E+00	19	.0000E+00	20	.0000E+00	21	.0000E+00	22	.0000E+00	23	.0000E+00	24	.0000E+00

DAY OF WEEK = MONDAY

HOUR	SCALAR	HOUR	SCALAR	HOUR	SCALAR	HOUR	SCALAR	HOUR	SCALAR	HOUR	SCALAR	HOUR	SCALAR	HOUR	SCALAR
1	.0000E+00	2	.0000E+00	3	.0000E+00	4	.0000E+00	5	.0000E+00	6	.0000E+00	7	.0000E+00	8	.1000E+01
9	.1000E+01	10	.1000E+01	11	.1000E+01	12	.1000E+01	13	.1000E+01	14	.1000E+01	15	.1000E+01	16	.0000E+00
17	.0000E+00	18	.0000E+00	19	.0000E+00	20	.0000E+00	21	.0000E+00	22	.0000E+00	23	.0000E+00	24	.0000E+00

DAY OF WEEK = TUESDAY

HOUR	SCALAR	HOUR	SCALAR	HOUR	SCALAR	HOUR	SCALAR	HOUR	SCALAR	HOUR	SCALAR	HOUR	SCALAR	HOUR	SCALAR
1	.0000E+00	2	.0000E+00	3	.0000E+00	4	.0000E+00	5	.0000E+00	6	.0000E+00	7	.0000E+00	8	.1000E+01
9	.1000E+01	10	.1000E+01	11	.1000E+01	12	.1000E+01	13	.1000E+01	14	.1000E+01	15	.1000E+01	16	.0000E+00
17	.0000E+00	18	.0000E+00	19	.0000E+00	20	.0000E+00	21	.0000E+00	22	.0000E+00	23	.0000E+00	24	.0000E+00

DAY OF WEEK = WEDNESDY

HOUR	SCALAR	HOUR	SCALAR	HOUR	SCALAR	HOUR	SCALAR	HOUR	SCALAR	HOUR	SCALAR	HOUR	SCALAR	HOUR	SCALAR
1	.0000E+00	2	.0000E+00	3	.0000E+00	4	.0000E+00	5	.0000E+00	6	.0000E+00	7	.0000E+00	8	.1000E+01
9	.1000E+01	10	.1000E+01	11	.1000E+01	12	.1000E+01	13	.1000E+01	14	.1000E+01	15	.1000E+01	16	.0000E+00
17	.0000E+00	18	.0000E+00	19	.0000E+00	20	.0000E+00	21	.0000E+00	22	.0000E+00	23	.0000E+00	24	.0000E+00

DAY OF WEEK = THURSDAY

HOUR	SCALAR	HOUR	SCALAR	HOUR	SCALAR	HOUR	SCALAR	HOUR	SCALAR	HOUR	SCALAR	HOUR	SCALAR	HOUR	SCALAR
1	.0000E+00	2	.0000E+00	3	.0000E+00	4	.0000E+00	5	.0000E+00	6	.0000E+00	7	.0000E+00	8	.1000E+01
9	.1000E+01	10	.1000E+01	11	.1000E+01	12	.1000E+01	13	.1000E+01	14	.1000E+01	15	.1000E+01	16	.0000E+00
17	.0000E+00	18	.0000E+00	19	.0000E+00	20	.0000E+00	21	.0000E+00	22	.0000E+00	23	.0000E+00	24	.0000E+00

DAY OF WEEK = FRIDAY

HOUR	SCALAR	HOUR	SCALAR	HOUR	SCALAR	HOUR	SCALAR	HOUR	SCALAR	HOUR	SCALAR	HOUR	SCALAR	HOUR	SCALAR
1	.0000E+00	2	.0000E+00	3	.0000E+00	4	.0000E+00	5	.0000E+00	6	.0000E+00	7	.0000E+00	8	.1000E+01
9	.1000E+01	10	.1000E+01	11	.1000E+01	12	.1000E+01	13	.1000E+01	14	.1000E+01	15	.1000E+01	16	.0000E+00
17	.0000E+00	18	.0000E+00	19	.0000E+00	20	.0000E+00	21	.0000E+00	22	.0000E+00	23	.0000E+00	24	.0000E+00

DAY OF WEEK = SATURDAY

HOUR	SCALAR	HOUR	SCALAR	HOUR	SCALAR	HOUR	SCALAR	HOUR	SCALAR	HOUR	SCALAR	HOUR	SCALAR	HOUR	SCALAR
1	.0000E+00	2	.0000E+00	3	.0000E+00	4	.0000E+00	5	.0000E+00	6	.0000E+00	7	.0000E+00	8	.0000E+00
9	.0000E+00	10	.0000E+00	11	.0000E+00	12	.0000E+00	13	.0000E+00	14	.0000E+00	15	.0000E+00	16	.0000E+00
17	.0000E+00	18	.0000E+00	19	.0000E+00	20	.0000E+00	21	.0000E+00	22	.0000E+00	23	.0000E+00	24	.0000E+00

DAY OF WEEK = SUNDAY

HOUR	SCALAR	HOUR	SCALAR	HOUR	SCALAR	HOUR	SCALAR	HOUR	SCALAR	HOUR	SCALAR	HOUR	SCALAR	HOUR	SCALAR
1	.0000E+00	2	.0000E+00	3	.0000E+00	4	.0000E+00	5	.0000E+00	6	.0000E+00	7	.0000E+00	8	.0000E+00
9	.0000E+00	10	.0000E+00	11	.0000E+00	12	.0000E+00	13	.0000E+00	14	.0000E+00	15	.0000E+00	16	.0000E+00

                   * SOURCE EMISSION RATE SCALARS WHICH VARY DIURNALLY AND BY DAY OF WEEK
                   (HRDOW7) *

 SOURCE ID = L0000394   ; SOURCE TYPE = VOLUME   :
  HOUR   SCALAR   HOUR   SCALAR   HOUR   SCALAR   HOUR   SCALAR   HOUR   SCALAR   HOUR
  SCALAR   HOUR   SCALAR   HOUR   SCALAR
- - - -

*** MODELOPTs: RegDFAULT CONC ELEV URBAN ADJ_U*

* SOURCE EMISSION RATE SCALARS WHICH VARY DIURNALLY AND BY DAY OF WEEK (HRDOW7) *

SOURCE ID = L0000395 ; SOURCE TYPE = VOLUME :

HOUR	SCALAR	HOUR	SCALAR	HOUR	SCALAR	HOUR	SCALAR	HOUR	SCALAR	HOUR	SCALAR	HOUR	SCALAR	HOUR	SCALAR

DAY OF WEEK = MONDAY

1	.0000E+00	2	.0000E+00	3	.0000E+00	4	.0000E+00	5	.0000E+00	6	.0000E+00	7	.0000E+00	8	.1000E+01
9	.1000E+01	10	.1000E+01	11	.1000E+01	12	.1000E+01	13	.1000E+01	14	.1000E+01	15	.1000E+01	16	.0000E+00
17	.0000E+00	18	.0000E+00	19	.0000E+00	20	.0000E+00	21	.0000E+00	22	.0000E+00	23	.0000E+00	24	.0000E+00

DAY OF WEEK = TUESDAY

1	.0000E+00	2	.0000E+00	3	.0000E+00	4	.0000E+00	5	.0000E+00	6	.0000E+00	7	.0000E+00	8	.1000E+01
9	.1000E+01	10	.1000E+01	11	.1000E+01	12	.1000E+01	13	.1000E+01	14	.1000E+01	15	.1000E+01	16	.0000E+00
17	.0000E+00	18	.0000E+00	19	.0000E+00	20	.0000E+00	21	.0000E+00	22	.0000E+00	23	.0000E+00	24	.0000E+00

DAY OF WEEK = WEDNESDY

1	.0000E+00	2	.0000E+00	3	.0000E+00	4	.0000E+00	5	.0000E+00	6	.0000E+00	7	.0000E+00	8	.1000E+01
9	.1000E+01	10	.1000E+01	11	.1000E+01	12	.1000E+01	13	.1000E+01	14	.1000E+01	15	.1000E+01	16	.0000E+00
17	.0000E+00	18	.0000E+00	19	.0000E+00	20	.0000E+00	21	.0000E+00	22	.0000E+00	23	.0000E+00	24	.0000E+00

DAY OF WEEK = THURSDAY

1	.0000E+00	2	.0000E+00	3	.0000E+00	4	.0000E+00	5	.0000E+00	6	.0000E+00	7	.0000E+00	8	.1000E+01
9	.1000E+01	10	.1000E+01	11	.1000E+01	12	.1000E+01	13	.1000E+01	14	.1000E+01	15	.1000E+01	16	.0000E+00
17	.0000E+00	18	.0000E+00	19	.0000E+00	20	.0000E+00	21	.0000E+00	22	.0000E+00	23	.0000E+00	24	.0000E+00

DAY OF WEEK = FRIDAY

1	.0000E+00	2	.0000E+00	3	.0000E+00	4	.0000E+00	5	.0000E+00	6	.0000E+00	7	.0000E+00	8	.1000E+01
9	.1000E+01	10	.1000E+01	11	.1000E+01	12	.1000E+01	13	.1000E+01	14	.1000E+01	15	.1000E+01	16	.0000E+00
17	.0000E+00	18	.0000E+00	19	.0000E+00	20	.0000E+00	21	.0000E+00	22	.0000E+00	23	.0000E+00	24	.0000E+00

DAY OF WEEK = SATURDAY

1	.0000E+00	2	.0000E+00	3	.0000E+00	4	.0000E+00	5	.0000E+00	6	.0000E+00	7	.0000E+00	8	.0000E+00
9	.0000E+00	10	.0000E+00	11	.0000E+00	12	.0000E+00	13	.0000E+00	14	.0000E+00	15	.0000E+00	16	.0000E+00
17	.0000E+00	18	.0000E+00	19	.0000E+00	20	.0000E+00	21	.0000E+00	22	.0000E+00	23	.0000E+00	24	.0000E+00

DAY OF WEEK = SUNDAY

1	.0000E+00	2	.0000E+00	3	.0000E+00	4	.0000E+00	5	.0000E+00	6	.0000E+00	7	.0000E+00	8	.0000E+00
9	.0000E+00	10	.0000E+00	11	.0000E+00	12	.0000E+00	13	.0000E+00	14	.0000E+00	15	.0000E+00	16	.0000E+00
17	.0000E+00	18	.0000E+00	19	.0000E+00	20	.0000E+00	21	.0000E+00	22	.0000E+00	23	.0000E+00	24	.0000E+00

*** MODELOPTs: RegDFAULT CONC ELEV URBAN ADJ_U*

* SOURCE EMISSION RATE SCALARS WHICH VARY DIURNALLY AND BY DAY OF WEEK (HRDOW7) *

SOURCE ID = L0000396 ; SOURCE TYPE = VOLUME :

HOUR	SCALAR	HOUR	SCALAR	HOUR	SCALAR	HOUR	SCALAR	HOUR	SCALAR	HOUR	SCALAR	HOUR	SCALAR

DAY OF WEEK = MONDAY

1	.0000E+00	2	.0000E+00	3	.0000E+00	4	.0000E+00	5	.0000E+00	6	.0000E+00	7	.0000E+00
8	.1000E+01	9	.1000E+01	10	.1000E+01	11	.1000E+01	12	.1000E+01	13	.1000E+01	14	.1000E+01
15	.1000E+01	16	.0000E+00	17	.0000E+00	18	.0000E+00	19	.0000E+00	20	.0000E+00	21	.0000E+00
22	.0000E+00	23	.0000E+00	24	.0000E+00								

DAY OF WEEK = TUESDAY

1	.0000E+00	2	.0000E+00	3	.0000E+00	4	.0000E+00	5	.0000E+00	6	.0000E+00	7	.0000E+00
8	.1000E+01	9	.1000E+01	10	.1000E+01	11	.1000E+01	12	.1000E+01	13	.1000E+01	14	.1000E+01
15	.1000E+01	16	.0000E+00	17	.0000E+00	18	.0000E+00	19	.0000E+00	20	.0000E+00	21	.0000E+00
22	.0000E+00	23	.0000E+00	24	.0000E+00								

DAY OF WEEK = WEDNESDY

1	.0000E+00	2	.0000E+00	3	.0000E+00	4	.0000E+00	5	.0000E+00	6	.0000E+00	7	.0000E+00
8	.1000E+01	9	.1000E+01	10	.1000E+01	11	.1000E+01	12	.1000E+01	13	.1000E+01	14	.1000E+01
15	.1000E+01	16	.0000E+00	17	.0000E+00	18	.0000E+00	19	.0000E+00	20	.0000E+00	21	.0000E+00
22	.0000E+00	23	.0000E+00	24	.0000E+00								

DAY OF WEEK = THURSDAY

1	.0000E+00	2	.0000E+00	3	.0000E+00	4	.0000E+00	5	.0000E+00	6	.0000E+00	7	.0000E+00
8	.1000E+01	9	.1000E+01	10	.1000E+01	11	.1000E+01	12	.1000E+01	13	.1000E+01	14	.1000E+01
15	.1000E+01	16	.0000E+00	17	.0000E+00	18	.0000E+00	19	.0000E+00	20	.0000E+00	21	.0000E+00
22	.0000E+00	23	.0000E+00	24	.0000E+00								

DAY OF WEEK = FRIDAY

1	.0000E+00	2	.0000E+00	3	.0000E+00	4	.0000E+00	5	.0000E+00	6	.0000E+00	7	.0000E+00
8	.1000E+01	9	.1000E+01	10	.1000E+01	11	.1000E+01	12	.1000E+01	13	.1000E+01	14	.1000E+01
15	.1000E+01	16	.0000E+00	17	.0000E+00	18	.0000E+00	19	.0000E+00	20	.0000E+00	21	.0000E+00
22	.0000E+00	23	.0000E+00	24	.0000E+00								

DAY OF WEEK = SATURDAY

1	.0000E+00	2	.0000E+00	3	.0000E+00	4	.0000E+00	5	.0000E+00	6	.0000E+00	7	.0000E+00
8	.0000E+00	9	.0000E+00	10	.0000E+00	11	.0000E+00	12	.0000E+00	13	.0000E+00	14	.0000E+00
15	.0000E+00	16	.0000E+00	17	.0000E+00	18	.0000E+00	19	.0000E+00	20	.0000E+00	21	.0000E+00
22	.0000E+00	23	.0000E+00	24	.0000E+00								

DAY OF WEEK = SUNDAY

1	.0000E+00	2	.0000E+00	3	.0000E+00	4	.0000E+00	5	.0000E+00	6	.0000E+00	7	.0000E+00
8	.0000E+00	9	.0000E+00	10	.0000E+00	11	.0000E+00	12	.0000E+00	13	.0000E+00	14	.0000E+00
15	.0000E+00	16	.0000E+00	17	.0000E+00	18	.0000E+00	19	.0000E+00	20	.0000E+00	21	.0000E+00
22	.0000E+00	23	.0000E+00	24	.0000E+00								

* SOURCE EMISSION RATE SCALARS WHICH VARY DIURNALLY AND BY DAY OF WEEK (HRDOW7) *

SOURCE ID = L0000397 ; SOURCE TYPE = VOLUME :

HOUR	SCALAR	HOUR	SCALAR	HOUR	SCALAR	HOUR	SCALAR	HOUR	SCALAR	HOUR	SCALAR	HOUR	SCALAR
DAY OF WEEK = MONDAY													
1	.0000E+00	2	.0000E+00	3	.0000E+00	4	.0000E+00	5	.0000E+00	6	.0000E+00	7	.0000E+00
8	.1000E+01	9	.1000E+01	10	.1000E+01	11	.1000E+01	12	.1000E+01	13	.1000E+01	14	.1000E+01
15	.1000E+01	16	.0000E+00	17	.0000E+00	18	.0000E+00	19	.0000E+00	20	.0000E+00	21	.0000E+00
22	.0000E+00	23	.0000E+00	24	.0000E+00								
DAY OF WEEK = TUESDAY													
1	.0000E+00	2	.0000E+00	3	.0000E+00	4	.0000E+00	5	.0000E+00	6	.0000E+00	7	.0000E+00
8	.1000E+01	9	.1000E+01	10	.1000E+01	11	.1000E+01	12	.1000E+01	13	.1000E+01	14	.1000E+01
15	.1000E+01	16	.0000E+00	17	.0000E+00	18	.0000E+00	19	.0000E+00	20	.0000E+00	21	.0000E+00
22	.0000E+00	23	.0000E+00	24	.0000E+00								
DAY OF WEEK = WEDNESDY													
1	.0000E+00	2	.0000E+00	3	.0000E+00	4	.0000E+00	5	.0000E+00	6	.0000E+00	7	.0000E+00
8	.1000E+01	9	.1000E+01	10	.1000E+01	11	.1000E+01	12	.1000E+01	13	.1000E+01	14	.1000E+01
15	.1000E+01	16	.0000E+00	17	.0000E+00	18	.0000E+00	19	.0000E+00	20	.0000E+00	21	.0000E+00
22	.0000E+00	23	.0000E+00	24	.0000E+00								
DAY OF WEEK = THURSDAY													
1	.0000E+00	2	.0000E+00	3	.0000E+00	4	.0000E+00	5	.0000E+00	6	.0000E+00	7	.0000E+00
8	.1000E+01	9	.1000E+01	10	.1000E+01	11	.1000E+01	12	.1000E+01	13	.1000E+01	14	.1000E+01
15	.1000E+01	16	.0000E+00	17	.0000E+00	18	.0000E+00	19	.0000E+00	20	.0000E+00	21	.0000E+00
22	.0000E+00	23	.0000E+00	24	.0000E+00								
DAY OF WEEK = FRIDAY													
1	.0000E+00	2	.0000E+00	3	.0000E+00	4	.0000E+00	5	.0000E+00	6	.0000E+00	7	.0000E+00
8	.1000E+01	9	.1000E+01	10	.1000E+01	11	.1000E+01	12	.1000E+01	13	.1000E+01	14	.1000E+01
15	.1000E+01	16	.0000E+00	17	.0000E+00	18	.0000E+00	19	.0000E+00	20	.0000E+00	21	.0000E+00
22	.0000E+00	23	.0000E+00	24	.0000E+00								
DAY OF WEEK = SATURDAY													
1	.0000E+00	2	.0000E+00	3	.0000E+00	4	.0000E+00	5	.0000E+00	6	.0000E+00	7	.0000E+00
8	.0000E+00	9	.0000E+00	10	.0000E+00	11	.0000E+00	12	.0000E+00	13	.0000E+00	14	.0000E+00
15	.0000E+00	16	.0000E+00	17	.0000E+00	18	.0000E+00	19	.0000E+00	20	.0000E+00	21	.0000E+00
22	.0000E+00	23	.0000E+00	24	.0000E+00								
DAY OF WEEK = SUNDAY													
1	.0000E+00	2	.0000E+00	3	.0000E+00	4	.0000E+00	5	.0000E+00	6	.0000E+00	7	.0000E+00
8	.0000E+00	9	.0000E+00	10	.0000E+00	11	.0000E+00	12	.0000E+00	13	.0000E+00	14	.0000E+00
15	.0000E+00	16	.0000E+00	17	.0000E+00	18	.0000E+00	19	.0000E+00	20	.0000E+00	21	.0000E+00
22	.0000E+00	23	.0000E+00	24	.0000E+00								

* SOURCE EMISSION RATE SCALARS WHICH VARY DIURNALLY AND BY DAY OF WEEK (HRDOW7) *

SOURCE ID = L0000398 ; SOURCE TYPE = VOLUME :

HOUR	SCALAR	HOUR	SCALAR	HOUR	SCALAR	HOUR	SCALAR	HOUR	SCALAR	HOUR	SCALAR	HOUR	SCALAR

DAY OF WEEK = MONDAY

1	.0000E+00	2	.0000E+00	3	.0000E+00	4	.0000E+00	5	.0000E+00	6	.0000E+00	7	.0000E+00
8	.1000E+01	9	.1000E+01	10	.1000E+01	11	.1000E+01	12	.1000E+01	13	.1000E+01	14	.1000E+01
15	.1000E+01	16	.0000E+00	17	.0000E+00	18	.0000E+00	19	.0000E+00	20	.0000E+00	21	.0000E+00
22	.0000E+00	23	.0000E+00	24	.0000E+00								

DAY OF WEEK = TUESDAY

1	.0000E+00	2	.0000E+00	3	.0000E+00	4	.0000E+00	5	.0000E+00	6	.0000E+00	7	.0000E+00
8	.1000E+01	9	.1000E+01	10	.1000E+01	11	.1000E+01	12	.1000E+01	13	.1000E+01	14	.1000E+01
15	.1000E+01	16	.0000E+00	17	.0000E+00	18	.0000E+00	19	.0000E+00	20	.0000E+00	21	.0000E+00
22	.0000E+00	23	.0000E+00	24	.0000E+00								

DAY OF WEEK = WEDNESDY

1	.0000E+00	2	.0000E+00	3	.0000E+00	4	.0000E+00	5	.0000E+00	6	.0000E+00	7	.0000E+00
8	.1000E+01	9	.1000E+01	10	.1000E+01	11	.1000E+01	12	.1000E+01	13	.1000E+01	14	.1000E+01
15	.1000E+01	16	.0000E+00	17	.0000E+00	18	.0000E+00	19	.0000E+00	20	.0000E+00	21	.0000E+00
22	.0000E+00	23	.0000E+00	24	.0000E+00								

DAY OF WEEK = THURSDAY

1	.0000E+00	2	.0000E+00	3	.0000E+00	4	.0000E+00	5	.0000E+00	6	.0000E+00	7	.0000E+00
8	.1000E+01	9	.1000E+01	10	.1000E+01	11	.1000E+01	12	.1000E+01	13	.1000E+01	14	.1000E+01
15	.1000E+01	16	.0000E+00	17	.0000E+00	18	.0000E+00	19	.0000E+00	20	.0000E+00	21	.0000E+00
22	.0000E+00	23	.0000E+00	24	.0000E+00								

DAY OF WEEK = FRIDAY

1	.0000E+00	2	.0000E+00	3	.0000E+00	4	.0000E+00	5	.0000E+00	6	.0000E+00	7	.0000E+00
8	.1000E+01	9	.1000E+01	10	.1000E+01	11	.1000E+01	12	.1000E+01	13	.1000E+01	14	.1000E+01
15	.1000E+01	16	.0000E+00	17	.0000E+00	18	.0000E+00	19	.0000E+00	20	.0000E+00	21	.0000E+00
22	.0000E+00	23	.0000E+00	24	.0000E+00								

DAY OF WEEK = SATURDAY

1	.0000E+00	2	.0000E+00	3	.0000E+00	4	.0000E+00	5	.0000E+00	6	.0000E+00	7	.0000E+00
8	.0000E+00	9	.0000E+00	10	.0000E+00	11	.0000E+00	12	.0000E+00	13	.0000E+00	14	.0000E+00
15	.0000E+00	16	.0000E+00	17	.0000E+00	18	.0000E+00	19	.0000E+00	20	.0000E+00	21	.0000E+00
22	.0000E+00	23	.0000E+00	24	.0000E+00								

DAY OF WEEK = SUNDAY

1	.0000E+00	2	.0000E+00	3	.0000E+00	4	.0000E+00	5	.0000E+00	6	.0000E+00	7	.0000E+00
8	.0000E+00	9	.0000E+00	10	.0000E+00	11	.0000E+00	12	.0000E+00	13	.0000E+00	14	.0000E+00
15	.0000E+00	16	.0000E+00	17	.0000E+00	18	.0000E+00	19	.0000E+00	20	.0000E+00	21	.0000E+00
22	.0000E+00	23	.0000E+00	24	.0000E+00								

*** MODELOPTs: RegDFAULT CONC ELEV URBAN ADJ_U*

* SOURCE EMISSION RATE SCALARS WHICH VARY DIURNALLY AND BY DAY OF WEEK (HRDOW7) *

SOURCE ID = L0000399 ; SOURCE TYPE = VOLUME :

HOUR	SCALAR	HOUR	SCALAR	HOUR	SCALAR	HOUR	SCALAR	HOUR	SCALAR	HOUR	SCALAR	HOUR	SCALAR

DAY OF WEEK = MONDAY

1	.0000E+00	2	.0000E+00	3	.0000E+00	4	.0000E+00	5	.0000E+00	6	.0000E+00	7	.0000E+00
8	.1000E+01	9	.1000E+01	10	.1000E+01	11	.1000E+01	12	.1000E+01	13	.1000E+01	14	.1000E+01
15	.1000E+01	16	.0000E+00	17	.0000E+00	18	.0000E+00	19	.0000E+00	20	.0000E+00	21	.0000E+00
22	.0000E+00	23	.0000E+00	24	.0000E+00								

DAY OF WEEK = TUESDAY

1	.0000E+00	2	.0000E+00	3	.0000E+00	4	.0000E+00	5	.0000E+00	6	.0000E+00	7	.0000E+00
8	.1000E+01	9	.1000E+01	10	.1000E+01	11	.1000E+01	12	.1000E+01	13	.1000E+01	14	.1000E+01
15	.1000E+01	16	.0000E+00	17	.0000E+00	18	.0000E+00	19	.0000E+00	20	.0000E+00	21	.0000E+00
22	.0000E+00	23	.0000E+00	24	.0000E+00								

DAY OF WEEK = WEDNESDY

1	.0000E+00	2	.0000E+00	3	.0000E+00	4	.0000E+00	5	.0000E+00	6	.0000E+00	7	.0000E+00
8	.1000E+01	9	.1000E+01	10	.1000E+01	11	.1000E+01	12	.1000E+01	13	.1000E+01	14	.1000E+01
15	.1000E+01	16	.0000E+00	17	.0000E+00	18	.0000E+00	19	.0000E+00	20	.0000E+00	21	.0000E+00
22	.0000E+00	23	.0000E+00	24	.0000E+00								

DAY OF WEEK = THURSDAY

1	.0000E+00	2	.0000E+00	3	.0000E+00	4	.0000E+00	5	.0000E+00	6	.0000E+00	7	.0000E+00
8	.1000E+01	9	.1000E+01	10	.1000E+01	11	.1000E+01	12	.1000E+01	13	.1000E+01	14	.1000E+01
15	.1000E+01	16	.0000E+00	17	.0000E+00	18	.0000E+00	19	.0000E+00	20	.0000E+00	21	.0000E+00
22	.0000E+00	23	.0000E+00	24	.0000E+00								

DAY OF WEEK = FRIDAY

1	.0000E+00	2	.0000E+00	3	.0000E+00	4	.0000E+00	5	.0000E+00	6	.0000E+00	7	.0000E+00
8	.1000E+01	9	.1000E+01	10	.1000E+01	11	.1000E+01	12	.1000E+01	13	.1000E+01	14	.1000E+01
15	.1000E+01	16	.0000E+00	17	.0000E+00	18	.0000E+00	19	.0000E+00	20	.0000E+00	21	.0000E+00
22	.0000E+00	23	.0000E+00	24	.0000E+00								

DAY OF WEEK = SATURDAY

1	.0000E+00	2	.0000E+00	3	.0000E+00	4	.0000E+00	5	.0000E+00	6	.0000E+00	7	.0000E+00
8	.0000E+00	9	.0000E+00	10	.0000E+00	11	.0000E+00	12	.0000E+00	13	.0000E+00	14	.0000E+00
15	.0000E+00	16	.0000E+00	17	.0000E+00	18	.0000E+00	19	.0000E+00	20	.0000E+00	21	.0000E+00
22	.0000E+00	23	.0000E+00	24	.0000E+00								

DAY OF WEEK = SUNDAY

1	.0000E+00	2	.0000E+00	3	.0000E+00	4	.0000E+00	5	.0000E+00	6	.0000E+00	7	.0000E+00
8	.0000E+00	9	.0000E+00	10	.0000E+00	11	.0000E+00	12	.0000E+00	13	.0000E+00	14	.0000E+00
15	.0000E+00	16	.0000E+00	17	.0000E+00	18	.0000E+00	19	.0000E+00	20	.0000E+00	21	.0000E+00
22	.0000E+00	23	.0000E+00	24	.0000E+00								

*** MODELOPTs: RegDFAULT CONC ELEV URBAN ADJ_U*

* SOURCE EMISSION RATE SCALARS WHICH VARY DIURNALLY AND BY DAY OF WEEK (HRDOW7) *

SOURCE ID = L0000400 ; SOURCE TYPE = VOLUME :

HOUR	SCALAR	HOUR	SCALAR	HOUR	SCALAR	HOUR	SCALAR	HOUR	SCALAR	HOUR	SCALAR	HOUR	SCALAR	HOUR	SCALAR
DAY OF WEEK = MONDAY															
1	.0000E+00	2	.0000E+00	3	.0000E+00	4	.0000E+00	5	.0000E+00	6	.0000E+00	7	.0000E+00	8	.1000E+01
9	.1000E+01	10	.1000E+01	11	.1000E+01	12	.1000E+01	13	.1000E+01	14	.1000E+01	15	.1000E+01	16	.0000E+00
17	.0000E+00	18	.0000E+00	19	.0000E+00	20	.0000E+00	21	.0000E+00	22	.0000E+00	23	.0000E+00	24	.0000E+00
DAY OF WEEK = TUESDAY															
1	.0000E+00	2	.0000E+00	3	.0000E+00	4	.0000E+00	5	.0000E+00	6	.0000E+00	7	.0000E+00	8	.1000E+01
9	.1000E+01	10	.1000E+01	11	.1000E+01	12	.1000E+01	13	.1000E+01	14	.1000E+01	15	.1000E+01	16	.0000E+00
17	.0000E+00	18	.0000E+00	19	.0000E+00	20	.0000E+00	21	.0000E+00	22	.0000E+00	23	.0000E+00	24	.0000E+00
DAY OF WEEK = WEDNESDY															
1	.0000E+00	2	.0000E+00	3	.0000E+00	4	.0000E+00	5	.0000E+00	6	.0000E+00	7	.0000E+00	8	.1000E+01
9	.1000E+01	10	.1000E+01	11	.1000E+01	12	.1000E+01	13	.1000E+01	14	.1000E+01	15	.1000E+01	16	.0000E+00
17	.0000E+00	18	.0000E+00	19	.0000E+00	20	.0000E+00	21	.0000E+00	22	.0000E+00	23	.0000E+00	24	.0000E+00
DAY OF WEEK = THURSDAY															
1	.0000E+00	2	.0000E+00	3	.0000E+00	4	.0000E+00	5	.0000E+00	6	.0000E+00	7	.0000E+00	8	.1000E+01
9	.1000E+01	10	.1000E+01	11	.1000E+01	12	.1000E+01	13	.1000E+01	14	.1000E+01	15	.1000E+01	16	.0000E+00
17	.0000E+00	18	.0000E+00	19	.0000E+00	20	.0000E+00	21	.0000E+00	22	.0000E+00	23	.0000E+00	24	.0000E+00
DAY OF WEEK = FRIDAY															
1	.0000E+00	2	.0000E+00	3	.0000E+00	4	.0000E+00	5	.0000E+00	6	.0000E+00	7	.0000E+00	8	.1000E+01
9	.1000E+01	10	.1000E+01	11	.1000E+01	12	.1000E+01	13	.1000E+01	14	.1000E+01	15	.1000E+01	16	.0000E+00
17	.0000E+00	18	.0000E+00	19	.0000E+00	20	.0000E+00	21	.0000E+00	22	.0000E+00	23	.0000E+00	24	.0000E+00
DAY OF WEEK = SATURDAY															
1	.0000E+00	2	.0000E+00	3	.0000E+00	4	.0000E+00	5	.0000E+00	6	.0000E+00	7	.0000E+00	8	.0000E+00
9	.0000E+00	10	.0000E+00	11	.0000E+00	12	.0000E+00	13	.0000E+00	14	.0000E+00	15	.0000E+00	16	.0000E+00
17	.0000E+00	18	.0000E+00	19	.0000E+00	20	.0000E+00	21	.0000E+00	22	.0000E+00	23	.0000E+00	24	.0000E+00
DAY OF WEEK = SUNDAY															
1	.0000E+00	2	.0000E+00	3	.0000E+00	4	.0000E+00	5	.0000E+00	6	.0000E+00	7	.0000E+00	8	.0000E+00
9	.0000E+00	10	.0000E+00	11	.0000E+00	12	.0000E+00	13	.0000E+00	14	.0000E+00	15	.0000E+00	16	.0000E+00
17	.0000E+00	18	.0000E+00	19	.0000E+00	20	.0000E+00	21	.0000E+00	22	.0000E+00	23	.0000E+00	24	.0000E+00

*** MODELOPTs: RegDFAULT CONC ELEV URBAN ADJ_U*

* SOURCE EMISSION RATE SCALARS WHICH VARY DIURNALLY AND BY DAY OF WEEK (HRDOW7) *

SOURCE ID = L0000401 ; SOURCE TYPE = VOLUME :

HOUR	SCALAR	HOUR	SCALAR	HOUR	SCALAR	HOUR	SCALAR	HOUR	SCALAR	HOUR	SCALAR	HOUR	SCALAR	HOUR	SCALAR

DAY OF WEEK = MONDAY

1	.0000E+00	2	.0000E+00	3	.0000E+00	4	.0000E+00	5	.0000E+00	6	.0000E+00	7	.0000E+00	8	.1000E+01
9	.1000E+01	10	.1000E+01	11	.1000E+01	12	.1000E+01	13	.1000E+01	14	.1000E+01	15	.1000E+01	16	.0000E+00
17	.0000E+00	18	.0000E+00	19	.0000E+00	20	.0000E+00	21	.0000E+00	22	.0000E+00	23	.0000E+00	24	.0000E+00

DAY OF WEEK = TUESDAY

1	.0000E+00	2	.0000E+00	3	.0000E+00	4	.0000E+00	5	.0000E+00	6	.0000E+00	7	.0000E+00	8	.1000E+01
9	.1000E+01	10	.1000E+01	11	.1000E+01	12	.1000E+01	13	.1000E+01	14	.1000E+01	15	.1000E+01	16	.0000E+00
17	.0000E+00	18	.0000E+00	19	.0000E+00	20	.0000E+00	21	.0000E+00	22	.0000E+00	23	.0000E+00	24	.0000E+00

DAY OF WEEK = WEDNESDY

1	.0000E+00	2	.0000E+00	3	.0000E+00	4	.0000E+00	5	.0000E+00	6	.0000E+00	7	.0000E+00	8	.1000E+01
9	.1000E+01	10	.1000E+01	11	.1000E+01	12	.1000E+01	13	.1000E+01	14	.1000E+01	15	.1000E+01	16	.0000E+00
17	.0000E+00	18	.0000E+00	19	.0000E+00	20	.0000E+00	21	.0000E+00	22	.0000E+00	23	.0000E+00	24	.0000E+00

DAY OF WEEK = THURSDAY

1	.0000E+00	2	.0000E+00	3	.0000E+00	4	.0000E+00	5	.0000E+00	6	.0000E+00	7	.0000E+00	8	.1000E+01
9	.1000E+01	10	.1000E+01	11	.1000E+01	12	.1000E+01	13	.1000E+01	14	.1000E+01	15	.1000E+01	16	.0000E+00
17	.0000E+00	18	.0000E+00	19	.0000E+00	20	.0000E+00	21	.0000E+00	22	.0000E+00	23	.0000E+00	24	.0000E+00

DAY OF WEEK = FRIDAY

1	.0000E+00	2	.0000E+00	3	.0000E+00	4	.0000E+00	5	.0000E+00	6	.0000E+00	7	.0000E+00	8	.1000E+01
9	.1000E+01	10	.1000E+01	11	.1000E+01	12	.1000E+01	13	.1000E+01	14	.1000E+01	15	.1000E+01	16	.0000E+00
17	.0000E+00	18	.0000E+00	19	.0000E+00	20	.0000E+00	21	.0000E+00	22	.0000E+00	23	.0000E+00	24	.0000E+00

DAY OF WEEK = SATURDAY

1	.0000E+00	2	.0000E+00	3	.0000E+00	4	.0000E+00	5	.0000E+00	6	.0000E+00	7	.0000E+00	8	.0000E+00
9	.0000E+00	10	.0000E+00	11	.0000E+00	12	.0000E+00	13	.0000E+00	14	.0000E+00	15	.0000E+00	16	.0000E+00
17	.0000E+00	18	.0000E+00	19	.0000E+00	20	.0000E+00	21	.0000E+00	22	.0000E+00	23	.0000E+00	24	.0000E+00

DAY OF WEEK = SUNDAY

1	.0000E+00	2	.0000E+00	3	.0000E+00	4	.0000E+00	5	.0000E+00	6	.0000E+00	7	.0000E+00	8	.0000E+00
9	.0000E+00	10	.0000E+00	11	.0000E+00	12	.0000E+00	13	.0000E+00	14	.0000E+00	15	.0000E+00	16	.0000E+00
17	.0000E+00	18	.0000E+00	19	.0000E+00	20	.0000E+00	21	.0000E+00	22	.0000E+00	23	.0000E+00	24	.0000E+00

* SOURCE EMISSION RATE SCALARS WHICH VARY DIURNALLY AND BY DAY OF WEEK (HRDOW7) *

SOURCE ID = L0000402 ; SOURCE TYPE = VOLUME :

HOUR	SCALAR	HOUR	SCALAR	HOUR	SCALAR	HOUR	SCALAR	HOUR	SCALAR	HOUR	SCALAR	HOUR	SCALAR
DAY OF WEEK = MONDAY													
1	.0000E+00	2	.0000E+00	3	.0000E+00	4	.0000E+00	5	.0000E+00	6	.0000E+00	7	.0000E+00
8	.1000E+01	9	.1000E+01	10	.1000E+01	11	.1000E+01	12	.1000E+01	13	.1000E+01	14	.1000E+01
15	.1000E+01	16	.0000E+00	17	.0000E+00	18	.0000E+00	19	.0000E+00	20	.0000E+00	21	.0000E+00
22	.0000E+00	23	.0000E+00	24	.0000E+00								
DAY OF WEEK = TUESDAY													
1	.0000E+00	2	.0000E+00	3	.0000E+00	4	.0000E+00	5	.0000E+00	6	.0000E+00	7	.0000E+00
8	.1000E+01	9	.1000E+01	10	.1000E+01	11	.1000E+01	12	.1000E+01	13	.1000E+01	14	.1000E+01
15	.1000E+01	16	.0000E+00	17	.0000E+00	18	.0000E+00	19	.0000E+00	20	.0000E+00	21	.0000E+00
22	.0000E+00	23	.0000E+00	24	.0000E+00								
DAY OF WEEK = WEDNESDY													
1	.0000E+00	2	.0000E+00	3	.0000E+00	4	.0000E+00	5	.0000E+00	6	.0000E+00	7	.0000E+00
8	.1000E+01	9	.1000E+01	10	.1000E+01	11	.1000E+01	12	.1000E+01	13	.1000E+01	14	.1000E+01
15	.1000E+01	16	.0000E+00	17	.0000E+00	18	.0000E+00	19	.0000E+00	20	.0000E+00	21	.0000E+00
22	.0000E+00	23	.0000E+00	24	.0000E+00								
DAY OF WEEK = THURSDAY													
1	.0000E+00	2	.0000E+00	3	.0000E+00	4	.0000E+00	5	.0000E+00	6	.0000E+00	7	.0000E+00
8	.1000E+01	9	.1000E+01	10	.1000E+01	11	.1000E+01	12	.1000E+01	13	.1000E+01	14	.1000E+01
15	.1000E+01	16	.0000E+00	17	.0000E+00	18	.0000E+00	19	.0000E+00	20	.0000E+00	21	.0000E+00
22	.0000E+00	23	.0000E+00	24	.0000E+00								
DAY OF WEEK = FRIDAY													
1	.0000E+00	2	.0000E+00	3	.0000E+00	4	.0000E+00	5	.0000E+00	6	.0000E+00	7	.0000E+00
8	.1000E+01	9	.1000E+01	10	.1000E+01	11	.1000E+01	12	.1000E+01	13	.1000E+01	14	.1000E+01
15	.1000E+01	16	.0000E+00	17	.0000E+00	18	.0000E+00	19	.0000E+00	20	.0000E+00	21	.0000E+00
22	.0000E+00	23	.0000E+00	24	.0000E+00								
DAY OF WEEK = SATURDAY													
1	.0000E+00	2	.0000E+00	3	.0000E+00	4	.0000E+00	5	.0000E+00	6	.0000E+00	7	.0000E+00
8	.0000E+00	9	.0000E+00	10	.0000E+00	11	.0000E+00	12	.0000E+00	13	.0000E+00	14	.0000E+00
15	.0000E+00	16	.0000E+00	17	.0000E+00	18	.0000E+00	19	.0000E+00	20	.0000E+00	21	.0000E+00
22	.0000E+00	23	.0000E+00	24	.0000E+00								
DAY OF WEEK = SUNDAY													
1	.0000E+00	2	.0000E+00	3	.0000E+00	4	.0000E+00	5	.0000E+00	6	.0000E+00	7	.0000E+00
8	.0000E+00	9	.0000E+00	10	.0000E+00	11	.0000E+00	12	.0000E+00	13	.0000E+00	14	.0000E+00
15	.0000E+00	16	.0000E+00	17	.0000E+00	18	.0000E+00	19	.0000E+00	20	.0000E+00	21	.0000E+00
22	.0000E+00	23	.0000E+00	24	.0000E+00								

* SOURCE EMISSION RATE SCALARS WHICH VARY DIURNALLY AND BY DAY OF WEEK (HRDOW7) *

SOURCE ID = L0000403 ; SOURCE TYPE = VOLUME :

HOUR	SCALAR	HOUR	SCALAR	HOUR	SCALAR	HOUR	SCALAR	HOUR	SCALAR	HOUR	SCALAR	HOUR	SCALAR

DAY OF WEEK = MONDAY

1	.0000E+00	2	.0000E+00	3	.0000E+00	4	.0000E+00	5	.0000E+00	6	.0000E+00	7	.0000E+00
8	.1000E+01	9	.1000E+01	10	.1000E+01	11	.1000E+01	12	.1000E+01	13	.1000E+01	14	.1000E+01
15	.1000E+01	16	.0000E+00	17	.0000E+00	18	.0000E+00	19	.0000E+00	20	.0000E+00	21	.0000E+00
22	.0000E+00	23	.0000E+00	24	.0000E+00								

DAY OF WEEK = TUESDAY

1	.0000E+00	2	.0000E+00	3	.0000E+00	4	.0000E+00	5	.0000E+00	6	.0000E+00	7	.0000E+00
8	.1000E+01	9	.1000E+01	10	.1000E+01	11	.1000E+01	12	.1000E+01	13	.1000E+01	14	.1000E+01
15	.1000E+01	16	.0000E+00	17	.0000E+00	18	.0000E+00	19	.0000E+00	20	.0000E+00	21	.0000E+00
22	.0000E+00	23	.0000E+00	24	.0000E+00								

DAY OF WEEK = WEDNESDY

1	.0000E+00	2	.0000E+00	3	.0000E+00	4	.0000E+00	5	.0000E+00	6	.0000E+00	7	.0000E+00
8	.1000E+01	9	.1000E+01	10	.1000E+01	11	.1000E+01	12	.1000E+01	13	.1000E+01	14	.1000E+01
15	.1000E+01	16	.0000E+00	17	.0000E+00	18	.0000E+00	19	.0000E+00	20	.0000E+00	21	.0000E+00
22	.0000E+00	23	.0000E+00	24	.0000E+00								

DAY OF WEEK = THURSDAY

1	.0000E+00	2	.0000E+00	3	.0000E+00	4	.0000E+00	5	.0000E+00	6	.0000E+00	7	.0000E+00
8	.1000E+01	9	.1000E+01	10	.1000E+01	11	.1000E+01	12	.1000E+01	13	.1000E+01	14	.1000E+01
15	.1000E+01	16	.0000E+00	17	.0000E+00	18	.0000E+00	19	.0000E+00	20	.0000E+00	21	.0000E+00
22	.0000E+00	23	.0000E+00	24	.0000E+00								

DAY OF WEEK = FRIDAY

1	.0000E+00	2	.0000E+00	3	.0000E+00	4	.0000E+00	5	.0000E+00	6	.0000E+00	7	.0000E+00
8	.1000E+01	9	.1000E+01	10	.1000E+01	11	.1000E+01	12	.1000E+01	13	.1000E+01	14	.1000E+01
15	.1000E+01	16	.0000E+00	17	.0000E+00	18	.0000E+00	19	.0000E+00	20	.0000E+00	21	.0000E+00
22	.0000E+00	23	.0000E+00	24	.0000E+00								

DAY OF WEEK = SATURDAY

1	.0000E+00	2	.0000E+00	3	.0000E+00	4	.0000E+00	5	.0000E+00	6	.0000E+00	7	.0000E+00
8	.0000E+00	9	.0000E+00	10	.0000E+00	11	.0000E+00	12	.0000E+00	13	.0000E+00	14	.0000E+00
15	.0000E+00	16	.0000E+00	17	.0000E+00	18	.0000E+00	19	.0000E+00	20	.0000E+00	21	.0000E+00
22	.0000E+00	23	.0000E+00	24	.0000E+00								

DAY OF WEEK = SUNDAY

1	.0000E+00	2	.0000E+00	3	.0000E+00	4	.0000E+00	5	.0000E+00	6	.0000E+00	7	.0000E+00
8	.0000E+00	9	.0000E+00	10	.0000E+00	11	.0000E+00	12	.0000E+00	13	.0000E+00	14	.0000E+00
15	.0000E+00	16	.0000E+00	17	.0000E+00	18	.0000E+00	19	.0000E+00	20	.0000E+00	21	.0000E+00
22	.0000E+00	23	.0000E+00	24	.0000E+00								

SOURCE ID = L0000404 ; SOURCE TYPE = VOLUME :

HOUR	SCALAR	HOUR	SCALAR	HOUR	SCALAR	HOUR	SCALAR	HOUR	SCALAR	HOUR	SCALAR	HOUR	SCALAR
DAY OF WEEK = MONDAY													
1	.0000E+00	2	.0000E+00	3	.0000E+00	4	.0000E+00	5	.0000E+00	6	.0000E+00	7	.0000E+00
8	.1000E+01	9	.1000E+01	10	.1000E+01	11	.1000E+01	12	.1000E+01	13	.1000E+01	14	.1000E+01
15	.1000E+01	16	.0000E+00	17	.0000E+00	18	.0000E+00	19	.0000E+00	20	.0000E+00	21	.0000E+00
22	.0000E+00	23	.0000E+00	24	.0000E+00								
DAY OF WEEK = TUESDAY													
1	.0000E+00	2	.0000E+00	3	.0000E+00	4	.0000E+00	5	.0000E+00	6	.0000E+00	7	.0000E+00
8	.1000E+01	9	.1000E+01	10	.1000E+01	11	.1000E+01	12	.1000E+01	13	.1000E+01	14	.1000E+01
15	.1000E+01	16	.0000E+00	17	.0000E+00	18	.0000E+00	19	.0000E+00	20	.0000E+00	21	.0000E+00
22	.0000E+00	23	.0000E+00	24	.0000E+00								
DAY OF WEEK = WEDNESDY													
1	.0000E+00	2	.0000E+00	3	.0000E+00	4	.0000E+00	5	.0000E+00	6	.0000E+00	7	.0000E+00
8	.1000E+01	9	.1000E+01	10	.1000E+01	11	.1000E+01	12	.1000E+01	13	.1000E+01	14	.1000E+01
15	.1000E+01	16	.0000E+00	17	.0000E+00	18	.0000E+00	19	.0000E+00	20	.0000E+00	21	.0000E+00
22	.0000E+00	23	.0000E+00	24	.0000E+00								
DAY OF WEEK = THURSDAY													
1	.0000E+00	2	.0000E+00	3	.0000E+00	4	.0000E+00	5	.0000E+00	6	.0000E+00	7	.0000E+00
8	.1000E+01	9	.1000E+01	10	.1000E+01	11	.1000E+01	12	.1000E+01	13	.1000E+01	14	.1000E+01
15	.1000E+01	16	.0000E+00	17	.0000E+00	18	.0000E+00	19	.0000E+00	20	.0000E+00	21	.0000E+00
22	.0000E+00	23	.0000E+00	24	.0000E+00								
DAY OF WEEK = FRIDAY													
1	.0000E+00	2	.0000E+00	3	.0000E+00	4	.0000E+00	5	.0000E+00	6	.0000E+00	7	.0000E+00
8	.1000E+01	9	.1000E+01	10	.1000E+01	11	.1000E+01	12	.1000E+01	13	.1000E+01	14	.1000E+01
15	.1000E+01	16	.0000E+00	17	.0000E+00	18	.0000E+00	19	.0000E+00	20	.0000E+00	21	.0000E+00
22	.0000E+00	23	.0000E+00	24	.0000E+00								
DAY OF WEEK = SATURDAY													
1	.0000E+00	2	.0000E+00	3	.0000E+00	4	.0000E+00	5	.0000E+00	6	.0000E+00	7	.0000E+00
8	.0000E+00	9	.0000E+00	10	.0000E+00	11	.0000E+00	12	.0000E+00	13	.0000E+00	14	.0000E+00
15	.0000E+00	16	.0000E+00	17	.0000E+00	18	.0000E+00	19	.0000E+00	20	.0000E+00	21	.0000E+00
22	.0000E+00	23	.0000E+00	24	.0000E+00								
DAY OF WEEK = SUNDAY													
1	.0000E+00	2	.0000E+00	3	.0000E+00	4	.0000E+00	5	.0000E+00	6	.0000E+00	7	.0000E+00
8	.0000E+00	9	.0000E+00	10	.0000E+00	11	.0000E+00	12	.0000E+00	13	.0000E+00	14	.0000E+00
15	.0000E+00	16	.0000E+00	17	.0000E+00	18	.0000E+00	19	.0000E+00	20	.0000E+00	21	.0000E+00
22	.0000E+00	23	.0000E+00	24	.0000E+00								

(HRDOW7) *

SOURCE ID = L0000405 ; SOURCE TYPE = VOLUME :
HOUR SCALAR HOUR SCALAR HOUR SCALAR HOUR SCALAR HOUR SCALAR HOUR SCALAR HOUR SCALAR HOUR SCALAR

- -

DAY OF WEEK = MONDAY
1 .0000E+00 2 .0000E+00 3 .0000E+00 4 .0000E+00 5 .0000E+00 6 .0000E+00 7 .0000E+00 8 .1000E+01
9 .1000E+01 10 .1000E+01 11 .1000E+01 12 .1000E+01 13 .1000E+01 14 .1000E+01 15 .1000E+01 16 .0000E+00
17 .0000E+00 18 .0000E+00 19 .0000E+00 20 .0000E+00 21 .0000E+00 22 .0000E+00 23 .0000E+00 24 .0000E+00
DAY OF WEEK = TUESDAY
1 .0000E+00 2 .0000E+00 3 .0000E+00 4 .0000E+00 5 .0000E+00 6 .0000E+00 7 .0000E+00 8 .1000E+01
9 .1000E+01 10 .1000E+01 11 .1000E+01 12 .1000E+01 13 .1000E+01 14 .1000E+01 15 .1000E+01 16 .0000E+00
17 .0000E+00 18 .0000E+00 19 .0000E+00 20 .0000E+00 21 .0000E+00 22 .0000E+00 23 .0000E+00 24 .0000E+00
DAY OF WEEK = WEDNESDY
1 .0000E+00 2 .0000E+00 3 .0000E+00 4 .0000E+00 5 .0000E+00 6 .0000E+00 7 .0000E+00 8 .1000E+01
9 .1000E+01 10 .1000E+01 11 .1000E+01 12 .1000E+01 13 .1000E+01 14 .1000E+01 15 .1000E+01 16 .0000E+00
17 .0000E+00 18 .0000E+00 19 .0000E+00 20 .0000E+00 21 .0000E+00 22 .0000E+00 23 .0000E+00 24 .0000E+00
DAY OF WEEK = THURSDAY
1 .0000E+00 2 .0000E+00 3 .0000E+00 4 .0000E+00 5 .0000E+00 6 .0000E+00 7 .0000E+00 8 .1000E+01
9 .1000E+01 10 .1000E+01 11 .1000E+01 12 .1000E+01 13 .1000E+01 14 .1000E+01 15 .1000E+01 16 .0000E+00
17 .0000E+00 18 .0000E+00 19 .0000E+00 20 .0000E+00 21 .0000E+00 22 .0000E+00 23 .0000E+00 24 .0000E+00
DAY OF WEEK = FRIDAY
1 .0000E+00 2 .0000E+00 3 .0000E+00 4 .0000E+00 5 .0000E+00 6 .0000E+00 7 .0000E+00 8 .1000E+01
9 .1000E+01 10 .1000E+01 11 .1000E+01 12 .1000E+01 13 .1000E+01 14 .1000E+01 15 .1000E+01 16 .0000E+00
17 .0000E+00 18 .0000E+00 19 .0000E+00 20 .0000E+00 21 .0000E+00 22 .0000E+00 23 .0000E+00 24 .0000E+00
DAY OF WEEK = SATURDAY
1 .0000E+00 2 .0000E+00 3 .0000E+00 4 .0000E+00 5 .0000E+00 6 .0000E+00 7 .0000E+00 8 .0000E+00
9 .0000E+00 10 .0000E+00 11 .0000E+00 12 .0000E+00 13 .0000E+00 14 .0000E+00 15 .0000E+00 16 .0000E+00
17 .0000E+00 18 .0000E+00 19 .0000E+00 20 .0000E+00 21 .0000E+00 22 .0000E+00 23 .0000E+00 24 .0000E+00
DAY OF WEEK = SUNDAY
1 .0000E+00 2 .0000E+00 3 .0000E+00 4 .0000E+00 5 .0000E+00 6 .0000E+00 7 .0000E+00 8 .0000E+00
9 .0000E+00 10 .0000E+00 11 .0000E+00 12 .0000E+00 13 .0000E+00 14 .0000E+00 15 .0000E+00 16 .0000E+00
17 .0000E+00 18 .0000E+00 19 .0000E+00 20 .0000E+00 21 .0000E+00 22 .0000E+00 23 .0000E+00 24 .0000E+00

* SOURCE EMISSION RATE SCALARS WHICH VARY DIURNALLY AND BY DAY OF WEEK (HRDOW7) *

SOURCE ID = L0000406 ; SOURCE TYPE = VOLUME :
HOUR SCALAR HOUR SCALAR HOUR SCALAR HOUR SCALAR HOUR SCALAR HOUR SCALAR HOUR SCALAR HOUR SCALAR

DAY OF WEEK = MONDAY

1 .0000E+00 2 .0000E+00 3 .0000E+00 4 .0000E+00 5 .0000E+00 6 .0000E+00 7 .0000E+00 8 .1000E+01
9 .1000E+01 10 .1000E+01 11 .1000E+01 12 .1000E+01 13 .1000E+01 14 .1000E+01 15 .1000E+01 16 .0000E+00
17 .0000E+00 18 .0000E+00 19 .0000E+00 20 .0000E+00 21 .0000E+00 22 .0000E+00 23 .0000E+00 24 .0000E+00

DAY OF WEEK = TUESDAY

1 .0000E+00 2 .0000E+00 3 .0000E+00 4 .0000E+00 5 .0000E+00 6 .0000E+00 7 .0000E+00 8 .1000E+01
9 .1000E+01 10 .1000E+01 11 .1000E+01 12 .1000E+01 13 .1000E+01 14 .1000E+01 15 .1000E+01 16 .0000E+00
17 .0000E+00 18 .0000E+00 19 .0000E+00 20 .0000E+00 21 .0000E+00 22 .0000E+00 23 .0000E+00 24 .0000E+00

DAY OF WEEK = WEDNESDY

1 .0000E+00 2 .0000E+00 3 .0000E+00 4 .0000E+00 5 .0000E+00 6 .0000E+00 7 .0000E+00 8 .1000E+01
9 .1000E+01 10 .1000E+01 11 .1000E+01 12 .1000E+01 13 .1000E+01 14 .1000E+01 15 .1000E+01 16 .0000E+00
17 .0000E+00 18 .0000E+00 19 .0000E+00 20 .0000E+00 21 .0000E+00 22 .0000E+00 23 .0000E+00 24 .0000E+00

DAY OF WEEK = THURSDAY

1 .0000E+00 2 .0000E+00 3 .0000E+00 4 .0000E+00 5 .0000E+00 6 .0000E+00 7 .0000E+00 8 .1000E+01
9 .1000E+01 10 .1000E+01 11 .1000E+01 12 .1000E+01 13 .1000E+01 14 .1000E+01 15 .1000E+01 16 .0000E+00
17 .0000E+00 18 .0000E+00 19 .0000E+00 20 .0000E+00 21 .0000E+00 22 .0000E+00 23 .0000E+00 24 .0000E+00

DAY OF WEEK = FRIDAY

1 .0000E+00 2 .0000E+00 3 .0000E+00 4 .0000E+00 5 .0000E+00 6 .0000E+00 7 .0000E+00 8 .1000E+01
9 .1000E+01 10 .1000E+01 11 .1000E+01 12 .1000E+01 13 .1000E+01 14 .1000E+01 15 .1000E+01 16 .0000E+00
17 .0000E+00 18 .0000E+00 19 .0000E+00 20 .0000E+00 21 .0000E+00 22 .0000E+00 23 .0000E+00 24 .0000E+00

DAY OF WEEK = SATURDAY

1 .0000E+00 2 .0000E+00 3 .0000E+00 4 .0000E+00 5 .0000E+00 6 .0000E+00 7 .0000E+00 8 .0000E+00
9 .0000E+00 10 .0000E+00 11 .0000E+00 12 .0000E+00 13 .0000E+00 14 .0000E+00 15 .0000E+00 16 .0000E+00
17 .0000E+00 18 .0000E+00 19 .0000E+00 20 .0000E+00 21 .0000E+00 22 .0000E+00 23 .0000E+00 24 .0000E+00

DAY OF WEEK = SUNDAY

1 .0000E+00 2 .0000E+00 3 .0000E+00 4 .0000E+00 5 .0000E+00 6 .0000E+00 7 .0000E+00 8 .0000E+00
9 .0000E+00 10 .0000E+00 11 .0000E+00 12 .0000E+00 13 .0000E+00 14 .0000E+00 15 .0000E+00 16 .0000E+00
17 .0000E+00 18 .0000E+00 19 .0000E+00 20 .0000E+00 21 .0000E+00 22 .0000E+00 23 .0000E+00 24 .0000E+00

* SOURCE EMISSION RATE SCALARS WHICH VARY DIURNALLY AND BY DAY OF WEEK (HRDOW7) *

SOURCE ID = L0000407 ; SOURCE TYPE = VOLUME :

HOUR SCALAR HOUR SCALAR HOUR SCALAR HOUR SCALAR HOUR SCALAR HOUR SCALAR HOUR SCALAR HOUR SCALAR

- - - -

HOUR SCALAR HOUR SCALAR HOUR SCALAR HOUR SCALAR HOUR SCALAR HOUR SCALAR HOUR SCALAR

DAY OF WEEK = MONDAY

1 .0000E+00 2 .0000E+00 3 .0000E+00 4 .0000E+00 5 .0000E+00 6 .0000E+00 7 .0000E+00 8 .1000E+01

9 .1000E+01 10 .1000E+01 11 .1000E+01 12 .1000E+01 13 .1000E+01 14 .1000E+01 15 .1000E+01 16 .0000E+00

17 .0000E+00 18 .0000E+00 19 .0000E+00 20 .0000E+00 21 .0000E+00 22 .0000E+00 23 .0000E+00 24 .0000E+00

DAY OF WEEK = TUESDAY

1 .0000E+00 2 .0000E+00 3 .0000E+00 4 .0000E+00 5 .0000E+00 6 .0000E+00 7 .0000E+00 8 .1000E+01

9 .1000E+01 10 .1000E+01 11 .1000E+01 12 .1000E+01 13 .1000E+01 14 .1000E+01 15 .1000E+01 16 .0000E+00

17 .0000E+00 18 .0000E+00 19 .0000E+00 20 .0000E+00 21 .0000E+00 22 .0000E+00 23 .0000E+00 24 .0000E+00

DAY OF WEEK = WEDNESDY

1 .0000E+00 2 .0000E+00 3 .0000E+00 4 .0000E+00 5 .0000E+00 6 .0000E+00 7 .0000E+00 8 .1000E+01

9 .1000E+01 10 .1000E+01 11 .1000E+01 12 .1000E+01 13 .1000E+01 14 .1000E+01 15 .1000E+01 16 .0000E+00

17 .0000E+00 18 .0000E+00 19 .0000E+00 20 .0000E+00 21 .0000E+00 22 .0000E+00 23 .0000E+00 24 .0000E+00

DAY OF WEEK = THURSDAY

1 .0000E+00 2 .0000E+00 3 .0000E+00 4 .0000E+00 5 .0000E+00 6 .0000E+00 7 .0000E+00 8 .1000E+01

9 .1000E+01 10 .1000E+01 11 .1000E+01 12 .1000E+01 13 .1000E+01 14 .1000E+01 15 .1000E+01 16 .0000E+00

17 .0000E+00 18 .0000E+00 19 .0000E+00 20 .0000E+00 21 .0000E+00 22 .0000E+00 23 .0000E+00 24 .0000E+00

DAY OF WEEK = FRIDAY

1 .0000E+00 2 .0000E+00 3 .0000E+00 4 .0000E+00 5 .0000E+00 6 .0000E+00 7 .0000E+00 8 .1000E+01

9 .1000E+01 10 .1000E+01 11 .1000E+01 12 .1000E+01 13 .1000E+01 14 .1000E+01 15 .1000E+01 16 .0000E+00

17 .0000E+00 18 .0000E+00 19 .0000E+00 20 .0000E+00 21 .0000E+00 22 .0000E+00 23 .0000E+00 24 .0000E+00

DAY OF WEEK = SATURDAY

1 .0000E+00 2 .0000E+00 3 .0000E+00 4 .0000E+00 5 .0000E+00 6 .0000E+00 7 .0000E+00 8 .0000E+00

9 .0000E+00 10 .0000E+00 11 .0000E+00 12 .0000E+00 13 .0000E+00 14 .0000E+00 15 .0000E+00 16 .0000E+00

17 .0000E+00 18 .0000E+00 19 .0000E+00 20 .0000E+00 21 .0000E+00 22 .0000E+00 23 .0000E+00 24 .0000E+00

DAY OF WEEK = SUNDAY

1 .0000E+00 2 .0000E+00 3 .0000E+00 4 .0000E+00 5 .0000E+00 6 .0000E+00 7 .0000E+00 8 .0000E+00

9 .0000E+00 10 .0000E+00 11 .0000E+00 12 .0000E+00 13 .0000E+00 14 .0000E+00 15 .0000E+00 16 .0000E+00

17 .0000E+00 18 .0000E+00 19 .0000E+00 20 .0000E+00 21 .0000E+00 22 .0000E+00 23 .0000E+00 24 .0000E+00

*** MODELOPTs: RegDFAULT CONC ELEV URBAN ADJ_U*

* SOURCE EMISSION RATE SCALARS WHICH VARY DIURNALLY AND BY DAY OF WEEK (HRDOW7) *

SOURCE ID = L0000409 ; SOURCE TYPE = VOLUME :

HOUR SCALAR HOUR SCALAR HOUR SCALAR HOUR SCALAR HOUR SCALAR HOUR

```
 SCALAR   HOUR   SCALAR   HOUR   SCALAR
- - - -
```

- - - -

- - - - - - - - - - - - - - - - - -

DAY OF WEEK = MONDAY

1 .0000E+00 2 .0000E+00 3 .0000E+00 4 .0000E+00 5 .0000E+00 6 .0000E+00 7 .0000E+00 8 .1000E+01
9 .1000E+01 10 .1000E+01 11 .1000E+01 12 .1000E+01 13 .1000E+01 14 .1000E+01 15 .1000E+01 16 .0000E+00
17 .0000E+00 18 .0000E+00 19 .0000E+00 20 .0000E+00 21 .0000E+00 22 .0000E+00 23 .0000E+00 24 .0000E+00

DAY OF WEEK = TUESDAY

1 .0000E+00 2 .0000E+00 3 .0000E+00 4 .0000E+00 5 .0000E+00 6 .0000E+00 7 .0000E+00 8 .1000E+01
9 .1000E+01 10 .1000E+01 11 .1000E+01 12 .1000E+01 13 .1000E+01 14 .1000E+01 15 .1000E+01 16 .0000E+00
17 .0000E+00 18 .0000E+00 19 .0000E+00 20 .0000E+00 21 .0000E+00 22 .0000E+00 23 .0000E+00 24 .0000E+00

DAY OF WEEK = WEDNESDY

1 .0000E+00 2 .0000E+00 3 .0000E+00 4 .0000E+00 5 .0000E+00 6 .0000E+00 7 .0000E+00 8 .1000E+01
9 .1000E+01 10 .1000E+01 11 .1000E+01 12 .1000E+01 13 .1000E+01 14 .1000E+01 15 .1000E+01 16 .0000E+00
17 .0000E+00 18 .0000E+00 19 .0000E+00 20 .0000E+00 21 .0000E+00 22 .0000E+00 23 .0000E+00 24 .0000E+00

DAY OF WEEK = THURSDAY

1 .0000E+00 2 .0000E+00 3 .0000E+00 4 .0000E+00 5 .0000E+00 6 .0000E+00 7 .0000E+00 8 .1000E+01
9 .1000E+01 10 .1000E+01 11 .1000E+01 12 .1000E+01 13 .1000E+01 14 .1000E+01 15 .1000E+01 16 .0000E+00
17 .0000E+00 18 .0000E+00 19 .0000E+00 20 .0000E+00 21 .0000E+00 22 .0000E+00 23 .0000E+00 24 .0000E+00

DAY OF WEEK = FRIDAY

1 .0000E+00 2 .0000E+00 3 .0000E+00 4 .0000E+00 5 .0000E+00 6 .0000E+00 7 .0000E+00 8 .1000E+01
9 .1000E+01 10 .1000E+01 11 .1000E+01 12 .1000E+01 13 .1000E+01 14 .1000E+01 15 .1000E+01 16 .0000E+00
17 .0000E+00 18 .0000E+00 19 .0000E+00 20 .0000E+00 21 .0000E+00 22 .0000E+00 23 .0000E+00 24 .0000E+00

DAY OF WEEK = SATURDAY

1 .0000E+00 2 .0000E+00 3 .0000E+00 4 .0000E+00 5 .0000E+00 6 .0000E+00 7 .0000E+00 8 .0000E+00
9 .0000E+00 10 .0000E+00 11 .0000E+00 12 .0000E+00 13 .0000E+00 14 .0000E+00 15 .0000E+00 16 .0000E+00
17 .0000E+00 18 .0000E+00 19 .0000E+00 20 .0000E+00 21 .0000E+00 22 .0000E+00 23 .0000E+00 24 .0000E+00

DAY OF WEEK = SUNDAY

1 .0000E+00 2 .0000E+00 3 .0000E+00 4 .0000E+00 5 .0000E+00 6 .0000E+00 7 .0000E+00 8 .0000E+00
9 .0000E+00 10 .0000E+00 11 .0000E+00 12 .0000E+00 13 .0000E+00 14 .0000E+00 15 .0000E+00 16 .0000E+00
17 .0000E+00 18 .0000E+00 19 .0000E+00 20 .0000E+00 21 .0000E+00 22 .0000E+00 23 .0000E+00 24 .0000E+00

*** MODELOPTs: RegDFAULT CONC ELEV URBAN ADJ_U*

* SOURCE EMISSION RATE SCALARS WHICH VARY DIURNALLY AND BY DAY OF WEEK (HRDOW7) *

SOURCE ID = L0000412 ; SOURCE TYPE = VOLUME :

HOUR SCALAR HOUR SCALAR HOUR SCALAR HOUR SCALAR HOUR SCALAR HOUR SCALAR HOUR SCALAR HOUR SCALAR

- - - - - - - - - - - - - - - - -

DAY OF WEEK = MONDAY

1 .0000E+00 2 .0000E+00 3 .0000E+00 4 .0000E+00 5 .0000E+00 6 .0000E+00 7 .0000E+00 8 .1000E+01
9 .1000E+01 10 .1000E+01 11 .1000E+01 12 .1000E+01 13 .1000E+01 14 .1000E+01 15 .1000E+01 16 .0000E+00
17 .0000E+00 18 .0000E+00 19 .0000E+00 20 .0000E+00 21 .0000E+00 22 .0000E+00 23 .0000E+00 24 .0000E+00

DAY OF WEEK = TUESDAY

1 .0000E+00 2 .0000E+00 3 .0000E+00 4 .0000E+00 5 .0000E+00 6 .0000E+00 7 .0000E+00 8 .1000E+01
9 .1000E+01 10 .1000E+01 11 .1000E+01 12 .1000E+01 13 .1000E+01 14 .1000E+01 15 .1000E+01 16 .0000E+00
17 .0000E+00 18 .0000E+00 19 .0000E+00 20 .0000E+00 21 .0000E+00 22 .0000E+00 23 .0000E+00 24 .0000E+00

DAY OF WEEK = WEDNESDY

1 .0000E+00 2 .0000E+00 3 .0000E+00 4 .0000E+00 5 .0000E+00 6 .0000E+00 7 .0000E+00 8 .1000E+01
9 .1000E+01 10 .1000E+01 11 .1000E+01 12 .1000E+01 13 .1000E+01 14 .1000E+01 15 .1000E+01 16 .0000E+00
17 .0000E+00 18 .0000E+00 19 .0000E+00 20 .0000E+00 21 .0000E+00 22 .0000E+00 23 .0000E+00 24 .0000E+00

DAY OF WEEK = THURSDAY

1 .0000E+00 2 .0000E+00 3 .0000E+00 4 .0000E+00 5 .0000E+00 6 .0000E+00 7 .0000E+00 8 .1000E+01
9 .1000E+01 10 .1000E+01 11 .1000E+01 12 .1000E+01 13 .1000E+01 14 .1000E+01 15 .1000E+01 16 .0000E+00
17 .0000E+00 18 .0000E+00 19 .0000E+00 20 .0000E+00 21 .0000E+00 22 .0000E+00 23 .0000E+00 24 .0000E+00

DAY OF WEEK = FRIDAY

1 .0000E+00 2 .0000E+00 3 .0000E+00 4 .0000E+00 5 .0000E+00 6 .0000E+00 7 .0000E+00 8 .1000E+01
9 .1000E+01 10 .1000E+01 11 .1000E+01 12 .1000E+01 13 .1000E+01 14 .1000E+01 15 .1000E+01 16 .0000E+00
17 .0000E+00 18 .0000E+00 19 .0000E+00 20 .0000E+00 21 .0000E+00 22 .0000E+00 23 .0000E+00 24 .0000E+00

DAY OF WEEK = SATURDAY

1 .0000E+00 2 .0000E+00 3 .0000E+00 4 .0000E+00 5 .0000E+00 6 .0000E+00 7 .0000E+00 8 .0000E+00
9 .0000E+00 10 .0000E+00 11 .0000E+00 12 .0000E+00 13 .0000E+00 14 .0000E+00 15 .0000E+00 16 .0000E+00
17 .0000E+00 18 .0000E+00 19 .0000E+00 20 .0000E+00 21 .0000E+00 22 .0000E+00 23 .0000E+00 24 .0000E+00

DAY OF WEEK = SUNDAY

1 .0000E+00 2 .0000E+00 3 .0000E+00 4 .0000E+00 5 .0000E+00 6 .0000E+00 7 .0000E+00 8 .0000E+00
9 .0000E+00 10 .0000E+00 11 .0000E+00 12 .0000E+00 13 .0000E+00 14 .0000E+00 15 .0000E+00 16 .0000E+00
17 .0000E+00 18 .0000E+00 19 .0000E+00 20 .0000E+00 21 .0000E+00 22 .0000E+00 23 .0000E+00 24 .0000E+00

*** MODELOPTs: RegDFAULT CONC ELEV URBAN ADJ_U*

* SOURCE EMISSION RATE SCALARS WHICH VARY DIURNALLY AND BY DAY OF WEEK (HRDOW7) *

SOURCE ID = L0000413 ; SOURCE TYPE = VOLUME :

HOUR SCALAR HOUR SCALAR HOUR SCALAR HOUR SCALAR HOUR SCALAR HOUR SCALAR HOUR SCALAR HOUR SCALAR

- - - -

```
   1  .0000E+00    2  .0000E+00    3  .0000E+00    4  .0000E+00    5  .0000E+00    6
   .0000E+00    7  .0000E+00    8  .1000E+01
   9  .1000E+01   10  .1000E+01   11  .1000E+01   12  .1000E+01   13  .1000E+01   14
   .1000E+01   15  .1000E+01   16  .0000E+00
  17  .0000E+00   18  .0000E+00   19  .0000E+00   20  .0000E+00   21  .0000E+00   22
   .0000E+00   23  .0000E+00   24  .0000E+00
                                          DAY OF WEEK = TUESDAY
   1  .0000E+00    2  .0000E+00    3  .0000E+00    4  .0000E+00    5  .0000E+00    6
   .0000E+00    7  .0000E+00    8  .1000E+01
   9  .1000E+01   10  .1000E+01   11  .1000E+01   12  .1000E+01   13  .1000E+01   14
   .1000E+01   15  .1000E+01   16  .0000E+00
  17  .0000E+00   18  .0000E+00   19  .0000E+00   20  .0000E+00   21  .0000E+00   22
   .0000E+00   23  .0000E+00   24  .0000E+00
                                          DAY OF WEEK = WEDNESDY
   1  .0000E+00    2  .0000E+00    3  .0000E+00    4  .0000E+00    5  .0000E+00    6
   .0000E+00    7  .0000E+00    8  .1000E+01
   9  .1000E+01   10  .1000E+01   11  .1000E+01   12  .1000E+01   13  .1000E+01   14
   .1000E+01   15  .1000E+01   16  .0000E+00
  17  .0000E+00   18  .0000E+00   19  .0000E+00   20  .0000E+00   21  .0000E+00   22
   .0000E+00   23  .0000E+00   24  .0000E+00
                                          DAY OF WEEK = THURSDAY
   1  .0000E+00    2  .0000E+00    3  .0000E+00    4  .0000E+00    5  .0000E+00    6
   .0000E+00    7  .0000E+00    8  .1000E+01
   9  .1000E+01   10  .1000E+01   11  .1000E+01   12  .1000E+01   13  .1000E+01   14
   .1000E+01   15  .1000E+01   16  .0000E+00
  17  .0000E+00   18  .0000E+00   19  .0000E+00   20  .0000E+00   21  .0000E+00   22
   .0000E+00   23  .0000E+00   24  .0000E+00
                                          DAY OF WEEK = FRIDAY
   1  .0000E+00    2  .0000E+00    3  .0000E+00    4  .0000E+00    5  .0000E+00    6
   .0000E+00    7  .0000E+00    8  .1000E+01
   9  .1000E+01   10  .1000E+01   11  .1000E+01   12  .1000E+01   13  .1000E+01   14
   .1000E+01   15  .1000E+01   16  .0000E+00
  17  .0000E+00   18  .0000E+00   19  .0000E+00   20  .0000E+00   21  .0000E+00   22
   .0000E+00   23  .0000E+00   24  .0000E+00
                                          DAY OF WEEK = SATURDAY
   1  .0000E+00    2  .0000E+00    3  .0000E+00    4  .0000E+00    5  .0000E+00    6
   .0000E+00    7  .0000E+00    8  .0000E+00
   9  .0000E+00   10  .0000E+00   11  .0000E+00   12  .0000E+00   13  .0000E+00   14
   .0000E+00   15  .0000E+00   16  .0000E+00
  17  .0000E+00   18  .0000E+00   19  .0000E+00   20  .0000E+00   21  .0000E+00   22
   .0000E+00   23  .0000E+00   24  .0000E+00
                                          DAY OF WEEK = SUNDAY
   1  .0000E+00    2  .0000E+00    3  .0000E+00    4  .0000E+00    5  .0000E+00    6
   .0000E+00    7  .0000E+00    8  .0000E+00
   9  .0000E+00   10  .0000E+00   11  .0000E+00   12  .0000E+00   13  .0000E+00   14
   .0000E+00   15  .0000E+00   16  .0000E+00
  17  .0000E+00   18  .0000E+00   19  .0000E+00   20  .0000E+00   21  .0000E+00   22
   .0000E+00   23  .0000E+00   24  .0000E+00
FF *** AERMOD - VERSION 21112  ***   *** C:\Lakes\AERMOD View\13445 CONS HRA\13445 CONS
HRA.isc              ***        03/11/24
 *** AERMET - VERSION  16216 ***
 ***                                                                    ***       15:09:37

                      PAGE 442
 *** MODELOPTs:    RegDFAULT  CONC  ELEV  URBAN  ADJ_U*

                   * SOURCE EMISSION RATE SCALARS WHICH VARY DIURNALLY AND BY DAY OF WEEK
                   (HRDOW7) *

 SOURCE ID = L0000414     ; SOURCE TYPE = VOLUME   :
  HOUR   SCALAR   HOUR   SCALAR   HOUR   SCALAR   HOUR   SCALAR   HOUR   SCALAR   HOUR
  SCALAR   HOUR   SCALAR   HOUR   SCALAR
- - - - - - - - - - - - - - - - - - - - - - - - - - - - - - - - - - - - - - - - - - - - -
- - - - - - - - - - - - - - - - -
                                          DAY OF WEEK = MONDAY
   1  .0000E+00    2  .0000E+00    3  .0000E+00    4  .0000E+00    5  .0000E+00    6
```

.0000E+00 7 .0000E+00 8 .1000E+01
9 .1000E+01 10 .1000E+01 11 .1000E+01 12 .1000E+01 13 .1000E+01 14
.1000E+01 15 .1000E+01 16 .0000E+00
17 .0000E+00 18 .0000E+00 19 .0000E+00 20 .0000E+00 21 .0000E+00 22
.0000E+00 23 .0000E+00 24 .0000E+00

DAY OF WEEK = TUESDAY

1 .0000E+00 2 .0000E+00 3 .0000E+00 4 .0000E+00 5 .0000E+00 6
.0000E+00 7 .0000E+00 8 .1000E+01
9 .1000E+01 10 .1000E+01 11 .1000E+01 12 .1000E+01 13 .1000E+01 14
.1000E+01 15 .1000E+01 16 .0000E+00
17 .0000E+00 18 .0000E+00 19 .0000E+00 20 .0000E+00 21 .0000E+00 22
.0000E+00 23 .0000E+00 24 .0000E+00

DAY OF WEEK = WEDNESDY

1 .0000E+00 2 .0000E+00 3 .0000E+00 4 .0000E+00 5 .0000E+00 6
.0000E+00 7 .0000E+00 8 .1000E+01
9 .1000E+01 10 .1000E+01 11 .1000E+01 12 .1000E+01 13 .1000E+01 14
.1000E+01 15 .1000E+01 16 .0000E+00
17 .0000E+00 18 .0000E+00 19 .0000E+00 20 .0000E+00 21 .0000E+00 22
.0000E+00 23 .0000E+00 24 .0000E+00

DAY OF WEEK = THURSDAY

1 .0000E+00 2 .0000E+00 3 .0000E+00 4 .0000E+00 5 .0000E+00 6
.0000E+00 7 .0000E+00 8 .1000E+01
9 .1000E+01 10 .1000E+01 11 .1000E+01 12 .1000E+01 13 .1000E+01 14
.1000E+01 15 .1000E+01 16 .0000E+00
17 .0000E+00 18 .0000E+00 19 .0000E+00 20 .0000E+00 21 .0000E+00 22
.0000E+00 23 .0000E+00 24 .0000E+00

DAY OF WEEK = FRIDAY

1 .0000E+00 2 .0000E+00 3 .0000E+00 4 .0000E+00 5 .0000E+00 6
.0000E+00 7 .0000E+00 8 .1000E+01
9 .1000E+01 10 .1000E+01 11 .1000E+01 12 .1000E+01 13 .1000E+01 14
.1000E+01 15 .1000E+01 16 .0000E+00
17 .0000E+00 18 .0000E+00 19 .0000E+00 20 .0000E+00 21 .0000E+00 22
.0000E+00 23 .0000E+00 24 .0000E+00

DAY OF WEEK = SATURDAY

1 .0000E+00 2 .0000E+00 3 .0000E+00 4 .0000E+00 5 .0000E+00 6
.0000E+00 7 .0000E+00 8 .0000E+00
9 .0000E+00 10 .0000E+00 11 .0000E+00 12 .0000E+00 13 .0000E+00 14
.0000E+00 15 .0000E+00 16 .0000E+00
17 .0000E+00 18 .0000E+00 19 .0000E+00 20 .0000E+00 21 .0000E+00 22
.0000E+00 23 .0000E+00 24 .0000E+00

DAY OF WEEK = SUNDAY

1 .0000E+00 2 .0000E+00 3 .0000E+00 4 .0000E+00 5 .0000E+00 6
.0000E+00 7 .0000E+00 8 .0000E+00
9 .0000E+00 10 .0000E+00 11 .0000E+00 12 .0000E+00 13 .0000E+00 14
.0000E+00 15 .0000E+00 16 .0000E+00
17 .0000E+00 18 .0000E+00 19 .0000E+00 20 .0000E+00 21 .0000E+00 22
.0000E+00 23 .0000E+00 24 .0000E+00

*** MODELOPTs: RegDFAULT CONC ELEV URBAN ADJ_U*

* SOURCE EMISSION RATE SCALARS WHICH VARY DIURNALLY AND BY DAY OF WEEK (HRDOW7) *

SOURCE ID = L0000415 ; SOURCE TYPE = VOLUME :

HOUR	SCALAR	HOUR	SCALAR	HOUR	SCALAR	HOUR	SCALAR	HOUR	SCALAR	HOUR	SCALAR	HOUR	SCALAR

DAY OF WEEK = MONDAY

1 .0000E+00 2 .0000E+00 3 .0000E+00 4 .0000E+00 5 .0000E+00 6
.0000E+00 7 .0000E+00 8 .1000E+01

```
   9  .1000E+01   10  .1000E+01   11  .1000E+01   12  .1000E+01   13  .1000E+01   14
   .1000E+01   15  .1000E+01   16  .0000E+00
  17  .0000E+00   18  .0000E+00   19  .0000E+00   20  .0000E+00   21  .0000E+00   22
   .0000E+00   23  .0000E+00   24  .0000E+00
                                          DAY OF WEEK = TUESDAY
   1  .0000E+00    2  .0000E+00    3  .0000E+00    4  .0000E+00    5  .0000E+00    6
   .0000E+00    7  .0000E+00    8  .1000E+01
   9  .1000E+01   10  .1000E+01   11  .1000E+01   12  .1000E+01   13  .1000E+01   14
   .1000E+01   15  .1000E+01   16  .0000E+00
  17  .0000E+00   18  .0000E+00   19  .0000E+00   20  .0000E+00   21  .0000E+00   22
   .0000E+00   23  .0000E+00   24  .0000E+00
                                          DAY OF WEEK = WEDNESDY
   1  .0000E+00    2  .0000E+00    3  .0000E+00    4  .0000E+00    5  .0000E+00    6
   .0000E+00    7  .0000E+00    8  .1000E+01
   9  .1000E+01   10  .1000E+01   11  .1000E+01   12  .1000E+01   13  .1000E+01   14
   .1000E+01   15  .1000E+01   16  .0000E+00
  17  .0000E+00   18  .0000E+00   19  .0000E+00   20  .0000E+00   21  .0000E+00   22
   .0000E+00   23  .0000E+00   24  .0000E+00
                                          DAY OF WEEK = THURSDAY
   1  .0000E+00    2  .0000E+00    3  .0000E+00    4  .0000E+00    5  .0000E+00    6
   .0000E+00    7  .0000E+00    8  .1000E+01
   9  .1000E+01   10  .1000E+01   11  .1000E+01   12  .1000E+01   13  .1000E+01   14
   .1000E+01   15  .1000E+01   16  .0000E+00
  17  .0000E+00   18  .0000E+00   19  .0000E+00   20  .0000E+00   21  .0000E+00   22
   .0000E+00   23  .0000E+00   24  .0000E+00
                                          DAY OF WEEK = FRIDAY
   1  .0000E+00    2  .0000E+00    3  .0000E+00    4  .0000E+00    5  .0000E+00    6
   .0000E+00    7  .0000E+00    8  .1000E+01
   9  .1000E+01   10  .1000E+01   11  .1000E+01   12  .1000E+01   13  .1000E+01   14
   .1000E+01   15  .1000E+01   16  .0000E+00
  17  .0000E+00   18  .0000E+00   19  .0000E+00   20  .0000E+00   21  .0000E+00   22
   .0000E+00   23  .0000E+00   24  .0000E+00
                                          DAY OF WEEK = SATURDAY
   1  .0000E+00    2  .0000E+00    3  .0000E+00    4  .0000E+00    5  .0000E+00    6
   .0000E+00    7  .0000E+00    8  .0000E+00
   9  .0000E+00   10  .0000E+00   11  .0000E+00   12  .0000E+00   13  .0000E+00   14
   .0000E+00   15  .0000E+00   16  .0000E+00
  17  .0000E+00   18  .0000E+00   19  .0000E+00   20  .0000E+00   21  .0000E+00   22
   .0000E+00   23  .0000E+00   24  .0000E+00
                                          DAY OF WEEK = SUNDAY
   1  .0000E+00    2  .0000E+00    3  .0000E+00    4  .0000E+00    5  .0000E+00    6
   .0000E+00    7  .0000E+00    8  .0000E+00
   9  .0000E+00   10  .0000E+00   11  .0000E+00   12  .0000E+00   13  .0000E+00   14
   .0000E+00   15  .0000E+00   16  .0000E+00
  17  .0000E+00   18  .0000E+00   19  .0000E+00   20  .0000E+00   21  .0000E+00   22
   .0000E+00   23  .0000E+00   24  .0000E+00
FF *** AERMOD - VERSION 21112  ***   *** C:\Lakes\AERMOD View\13445 CONS HRA\13445 CONS
HRA.isc               ***        03/11/24
 *** AERMET - VERSION  16216 ***
 ***                                                                    ***       15:09:37

                      PAGE 444
 *** MODELOPTs:    RegDFAULT  CONC  ELEV  URBAN  ADJ_U*

                   * SOURCE EMISSION RATE SCALARS WHICH VARY DIURNALLY AND BY DAY OF WEEK
                   (HRDOW7) *

 SOURCE ID = L0000416     ; SOURCE TYPE = VOLUME   :
  HOUR   SCALAR   HOUR   SCALAR   HOUR   SCALAR   HOUR   SCALAR   HOUR   SCALAR   HOUR
  SCALAR   HOUR   SCALAR   HOUR   SCALAR
- - - - - - - - - - - - - - - - - - - - - - - - - - - - - - - - - - - - - - - - - - - - - -
- - - - - - - - - - - - - - - - - -
                                          DAY OF WEEK = MONDAY
   1  .0000E+00    2  .0000E+00    3  .0000E+00    4  .0000E+00    5  .0000E+00    6
   .0000E+00    7  .0000E+00    8  .1000E+01
   9  .1000E+01   10  .1000E+01   11  .1000E+01   12  .1000E+01   13  .1000E+01   14
```

.1000E+01 15 .1000E+01 16 .0000E+00
17 .0000E+00 18 .0000E+00 19 .0000E+00 20 .0000E+00 21 .0000E+00 22
.0000E+00 23 .0000E+00 24 .0000E+00

DAY OF WEEK = TUESDAY

1 .0000E+00 2 .0000E+00 3 .0000E+00 4 .0000E+00 5 .0000E+00 6
.0000E+00 7 .0000E+00 8 .1000E+01
9 .1000E+01 10 .1000E+01 11 .1000E+01 12 .1000E+01 13 .1000E+01 14
.1000E+01 15 .1000E+01 16 .0000E+00
17 .0000E+00 18 .0000E+00 19 .0000E+00 20 .0000E+00 21 .0000E+00 22
.0000E+00 23 .0000E+00 24 .0000E+00

DAY OF WEEK = WEDNESDY

1 .0000E+00 2 .0000E+00 3 .0000E+00 4 .0000E+00 5 .0000E+00 6
.0000E+00 7 .0000E+00 8 .1000E+01
9 .1000E+01 10 .1000E+01 11 .1000E+01 12 .1000E+01 13 .1000E+01 14
.1000E+01 15 .1000E+01 16 .0000E+00
17 .0000E+00 18 .0000E+00 19 .0000E+00 20 .0000E+00 21 .0000E+00 22
.0000E+00 23 .0000E+00 24 .0000E+00

DAY OF WEEK = THURSDAY

1 .0000E+00 2 .0000E+00 3 .0000E+00 4 .0000E+00 5 .0000E+00 6
.0000E+00 7 .0000E+00 8 .1000E+01
9 .1000E+01 10 .1000E+01 11 .1000E+01 12 .1000E+01 13 .1000E+01 14
.1000E+01 15 .1000E+01 16 .0000E+00
17 .0000E+00 18 .0000E+00 19 .0000E+00 20 .0000E+00 21 .0000E+00 22
.0000E+00 23 .0000E+00 24 .0000E+00

DAY OF WEEK = FRIDAY

1 .0000E+00 2 .0000E+00 3 .0000E+00 4 .0000E+00 5 .0000E+00 6
.0000E+00 7 .0000E+00 8 .1000E+01
9 .1000E+01 10 .1000E+01 11 .1000E+01 12 .1000E+01 13 .1000E+01 14
.1000E+01 15 .1000E+01 16 .0000E+00
17 .0000E+00 18 .0000E+00 19 .0000E+00 20 .0000E+00 21 .0000E+00 22
.0000E+00 23 .0000E+00 24 .0000E+00

DAY OF WEEK = SATURDAY

1 .0000E+00 2 .0000E+00 3 .0000E+00 4 .0000E+00 5 .0000E+00 6
.0000E+00 7 .0000E+00 8 .0000E+00
9 .0000E+00 10 .0000E+00 11 .0000E+00 12 .0000E+00 13 .0000E+00 14
.0000E+00 15 .0000E+00 16 .0000E+00
17 .0000E+00 18 .0000E+00 19 .0000E+00 20 .0000E+00 21 .0000E+00 22
.0000E+00 23 .0000E+00 24 .0000E+00

DAY OF WEEK = SUNDAY

1 .0000E+00 2 .0000E+00 3 .0000E+00 4 .0000E+00 5 .0000E+00 6
.0000E+00 7 .0000E+00 8 .0000E+00
9 .0000E+00 10 .0000E+00 11 .0000E+00 12 .0000E+00 13 .0000E+00 14
.0000E+00 15 .0000E+00 16 .0000E+00
17 .0000E+00 18 .0000E+00 19 .0000E+00 20 .0000E+00 21 .0000E+00 22
.0000E+00 23 .0000E+00 24 .0000E+00

*** MODELOPTs: RegDFAULT CONC ELEV URBAN ADJ_U*

* SOURCE EMISSION RATE SCALARS WHICH VARY DIURNALLY AND BY DAY OF WEEK (HRDOW7) *

SOURCE ID = L0000417 ; SOURCE TYPE = VOLUME :

HOUR SCALAR HOUR SCALAR HOUR SCALAR HOUR SCALAR HOUR SCALAR HOUR SCALAR HOUR SCALAR HOUR SCALAR

- - - -

17 .0000E+00 18 .0000E+00 19 .0000E+00 20 .0000E+00 21 .0000E+00 22
.0000E+00 23 .0000E+00 24 .0000E+00

DAY OF WEEK = TUESDAY

1 .0000E+00 2 .0000E+00 3 .0000E+00 4 .0000E+00 5 .0000E+00 6
.0000E+00 7 .0000E+00 8 .1000E+01
9 .1000E+01 10 .1000E+01 11 .1000E+01 12 .1000E+01 13 .1000E+01 14
.1000E+01 15 .1000E+01 16 .0000E+00
17 .0000E+00 18 .0000E+00 19 .0000E+00 20 .0000E+00 21 .0000E+00 22
.0000E+00 23 .0000E+00 24 .0000E+00

DAY OF WEEK = WEDNESDY

1 .0000E+00 2 .0000E+00 3 .0000E+00 4 .0000E+00 5 .0000E+00 6
.0000E+00 7 .0000E+00 8 .1000E+01
9 .1000E+01 10 .1000E+01 11 .1000E+01 12 .1000E+01 13 .1000E+01 14
.1000E+01 15 .1000E+01 16 .0000E+00
17 .0000E+00 18 .0000E+00 19 .0000E+00 20 .0000E+00 21 .0000E+00 22
.0000E+00 23 .0000E+00 24 .0000E+00

DAY OF WEEK = THURSDAY

1 .0000E+00 2 .0000E+00 3 .0000E+00 4 .0000E+00 5 .0000E+00 6
.0000E+00 7 .0000E+00 8 .1000E+01
9 .1000E+01 10 .1000E+01 11 .1000E+01 12 .1000E+01 13 .1000E+01 14
.1000E+01 15 .1000E+01 16 .0000E+00
17 .0000E+00 18 .0000E+00 19 .0000E+00 20 .0000E+00 21 .0000E+00 22
.0000E+00 23 .0000E+00 24 .0000E+00

DAY OF WEEK = FRIDAY

1 .0000E+00 2 .0000E+00 3 .0000E+00 4 .0000E+00 5 .0000E+00 6
.0000E+00 7 .0000E+00 8 .1000E+01
9 .1000E+01 10 .1000E+01 11 .1000E+01 12 .1000E+01 13 .1000E+01 14
.1000E+01 15 .1000E+01 16 .0000E+00
17 .0000E+00 18 .0000E+00 19 .0000E+00 20 .0000E+00 21 .0000E+00 22
.0000E+00 23 .0000E+00 24 .0000E+00

DAY OF WEEK = SATURDAY

1 .0000E+00 2 .0000E+00 3 .0000E+00 4 .0000E+00 5 .0000E+00 6
.0000E+00 7 .0000E+00 8 .0000E+00
9 .0000E+00 10 .0000E+00 11 .0000E+00 12 .0000E+00 13 .0000E+00 14
.0000E+00 15 .0000E+00 16 .0000E+00
17 .0000E+00 18 .0000E+00 19 .0000E+00 20 .0000E+00 21 .0000E+00 22
.0000E+00 23 .0000E+00 24 .0000E+00

DAY OF WEEK = SUNDAY

1 .0000E+00 2 .0000E+00 3 .0000E+00 4 .0000E+00 5 .0000E+00 6
.0000E+00 7 .0000E+00 8 .0000E+00
9 .0000E+00 10 .0000E+00 11 .0000E+00 12 .0000E+00 13 .0000E+00 14
.0000E+00 15 .0000E+00 16 .0000E+00
17 .0000E+00 18 .0000E+00 19 .0000E+00 20 .0000E+00 21 .0000E+00 22
.0000E+00 23 .0000E+00 24 .0000E+00

*** MODELOPTs: RegDFAULT CONC ELEV URBAN ADJ_U*

* SOURCE EMISSION RATE SCALARS WHICH VARY DIURNALLY AND BY DAY OF WEEK (HRDOW7) *

SOURCE ID = L0000418 ; SOURCE TYPE = VOLUME :
HOUR SCALAR HOUR SCALAR HOUR SCALAR HOUR SCALAR HOUR SCALAR HOUR SCALAR HOUR SCALAR HOUR SCALAR

DAY OF WEEK = MONDAY

1 .0000E+00 2 .0000E+00 3 .0000E+00 4 .0000E+00 5 .0000E+00 6
.0000E+00 7 .0000E+00 8 .1000E+01
9 .1000E+01 10 .1000E+01 11 .1000E+01 12 .1000E+01 13 .1000E+01 14
.1000E+01 15 .1000E+01 16 .0000E+00
17 .0000E+00 18 .0000E+00 19 .0000E+00 20 .0000E+00 21 .0000E+00 22

.0000E+00 23 .0000E+00 24 .0000E+00

DAY OF WEEK = TUESDAY

1 .0000E+00 2 .0000E+00 3 .0000E+00 4 .0000E+00 5 .0000E+00 6 .0000E+00 7 .0000E+00 8 .1000E+01

9 .1000E+01 10 .1000E+01 11 .1000E+01 12 .1000E+01 13 .1000E+01 14 .1000E+01 15 .1000E+01 16 .0000E+00

17 .0000E+00 18 .0000E+00 19 .0000E+00 20 .0000E+00 21 .0000E+00 22 .0000E+00 23 .0000E+00 24 .0000E+00

DAY OF WEEK = WEDNESDY

1 .0000E+00 2 .0000E+00 3 .0000E+00 4 .0000E+00 5 .0000E+00 6 .0000E+00 7 .0000E+00 8 .1000E+01

9 .1000E+01 10 .1000E+01 11 .1000E+01 12 .1000E+01 13 .1000E+01 14 .1000E+01 15 .1000E+01 16 .0000E+00

17 .0000E+00 18 .0000E+00 19 .0000E+00 20 .0000E+00 21 .0000E+00 22 .0000E+00 23 .0000E+00 24 .0000E+00

DAY OF WEEK = THURSDAY

1 .0000E+00 2 .0000E+00 3 .0000E+00 4 .0000E+00 5 .0000E+00 6 .0000E+00 7 .0000E+00 8 .1000E+01

9 .1000E+01 10 .1000E+01 11 .1000E+01 12 .1000E+01 13 .1000E+01 14 .1000E+01 15 .1000E+01 16 .0000E+00

17 .0000E+00 18 .0000E+00 19 .0000E+00 20 .0000E+00 21 .0000E+00 22 .0000E+00 23 .0000E+00 24 .0000E+00

DAY OF WEEK = FRIDAY

1 .0000E+00 2 .0000E+00 3 .0000E+00 4 .0000E+00 5 .0000E+00 6 .0000E+00 7 .0000E+00 8 .1000E+01

9 .1000E+01 10 .1000E+01 11 .1000E+01 12 .1000E+01 13 .1000E+01 14 .1000E+01 15 .1000E+01 16 .0000E+00

17 .0000E+00 18 .0000E+00 19 .0000E+00 20 .0000E+00 21 .0000E+00 22 .0000E+00 23 .0000E+00 24 .0000E+00

DAY OF WEEK = SATURDAY

1 .0000E+00 2 .0000E+00 3 .0000E+00 4 .0000E+00 5 .0000E+00 6 .0000E+00 7 .0000E+00 8 .0000E+00

9 .0000E+00 10 .0000E+00 11 .0000E+00 12 .0000E+00 13 .0000E+00 14 .0000E+00 15 .0000E+00 16 .0000E+00

17 .0000E+00 18 .0000E+00 19 .0000E+00 20 .0000E+00 21 .0000E+00 22 .0000E+00 23 .0000E+00 24 .0000E+00

DAY OF WEEK = SUNDAY

1 .0000E+00 2 .0000E+00 3 .0000E+00 4 .0000E+00 5 .0000E+00 6 .0000E+00 7 .0000E+00 8 .0000E+00

9 .0000E+00 10 .0000E+00 11 .0000E+00 12 .0000E+00 13 .0000E+00 14 .0000E+00 15 .0000E+00 16 .0000E+00

17 .0000E+00 18 .0000E+00 19 .0000E+00 20 .0000E+00 21 .0000E+00 22 .0000E+00 23 .0000E+00 24 .0000E+00

*** MODELOPTs: RegDFAULT CONC ELEV URBAN ADJ_U*

* SOURCE EMISSION RATE SCALARS WHICH VARY DIURNALLY AND BY DAY OF WEEK (HRDOW7) *

SOURCE ID = L0000419 ; SOURCE TYPE = VOLUME :

HOUR SCALAR HOUR SCALAR HOUR SCALAR HOUR SCALAR HOUR SCALAR HOUR SCALAR HOUR SCALAR HOUR SCALAR

- - - -

DAY OF WEEK = TUESDAY

1 .0000E+00 2 .0000E+00 3 .0000E+00 4 .0000E+00 5 .0000E+00 6 .0000E+00 7 .0000E+00 8 .1000E+01

9 .1000E+01 10 .1000E+01 11 .1000E+01 12 .1000E+01 13 .1000E+01 14 .1000E+01 15 .1000E+01 16 .0000E+00

17 .0000E+00 18 .0000E+00 19 .0000E+00 20 .0000E+00 21 .0000E+00 22 .0000E+00 23 .0000E+00 24 .0000E+00

DAY OF WEEK = WEDNESDY

1 .0000E+00 2 .0000E+00 3 .0000E+00 4 .0000E+00 5 .0000E+00 6 .0000E+00 7 .0000E+00 8 .1000E+01

9 .1000E+01 10 .1000E+01 11 .1000E+01 12 .1000E+01 13 .1000E+01 14 .1000E+01 15 .1000E+01 16 .0000E+00

17 .0000E+00 18 .0000E+00 19 .0000E+00 20 .0000E+00 21 .0000E+00 22 .0000E+00 23 .0000E+00 24 .0000E+00

DAY OF WEEK = THURSDAY

1 .0000E+00 2 .0000E+00 3 .0000E+00 4 .0000E+00 5 .0000E+00 6 .0000E+00 7 .0000E+00 8 .1000E+01

9 .1000E+01 10 .1000E+01 11 .1000E+01 12 .1000E+01 13 .1000E+01 14 .1000E+01 15 .1000E+01 16 .0000E+00

17 .0000E+00 18 .0000E+00 19 .0000E+00 20 .0000E+00 21 .0000E+00 22 .0000E+00 23 .0000E+00 24 .0000E+00

DAY OF WEEK = FRIDAY

1 .0000E+00 2 .0000E+00 3 .0000E+00 4 .0000E+00 5 .0000E+00 6 .0000E+00 7 .0000E+00 8 .1000E+01

9 .1000E+01 10 .1000E+01 11 .1000E+01 12 .1000E+01 13 .1000E+01 14 .1000E+01 15 .1000E+01 16 .0000E+00

17 .0000E+00 18 .0000E+00 19 .0000E+00 20 .0000E+00 21 .0000E+00 22 .0000E+00 23 .0000E+00 24 .0000E+00

DAY OF WEEK = SATURDAY

1 .0000E+00 2 .0000E+00 3 .0000E+00 4 .0000E+00 5 .0000E+00 6 .0000E+00 7 .0000E+00 8 .0000E+00

9 .0000E+00 10 .0000E+00 11 .0000E+00 12 .0000E+00 13 .0000E+00 14 .0000E+00 15 .0000E+00 16 .0000E+00

17 .0000E+00 18 .0000E+00 19 .0000E+00 20 .0000E+00 21 .0000E+00 22 .0000E+00 23 .0000E+00 24 .0000E+00

DAY OF WEEK = SUNDAY

1 .0000E+00 2 .0000E+00 3 .0000E+00 4 .0000E+00 5 .0000E+00 6 .0000E+00 7 .0000E+00 8 .0000E+00

9 .0000E+00 10 .0000E+00 11 .0000E+00 12 .0000E+00 13 .0000E+00 14 .0000E+00 15 .0000E+00 16 .0000E+00

17 .0000E+00 18 .0000E+00 19 .0000E+00 20 .0000E+00 21 .0000E+00 22 .0000E+00 23 .0000E+00 24 .0000E+00

*** MODELOPTs: RegDFAULT CONC ELEV URBAN ADJ_U*

* SOURCE EMISSION RATE SCALARS WHICH VARY DIURNALLY AND BY DAY OF WEEK (HRDOW7) *

SOURCE ID = L0000420 ; SOURCE TYPE = VOLUME :

HOUR SCALAR HOUR SCALAR HOUR SCALAR HOUR SCALAR HOUR SCALAR HOUR SCALAR HOUR SCALAR HOUR SCALAR

- - - -

1 .0000E+00 2 .0000E+00 3 .0000E+00 4 .0000E+00 5 .0000E+00 6
.0000E+00 7 .0000E+00 8 .1000E+01
9 .1000E+01 10 .1000E+01 11 .1000E+01 12 .1000E+01 13 .1000E+01 14
.1000E+01 15 .1000E+01 16 .0000E+00
17 .0000E+00 18 .0000E+00 19 .0000E+00 20 .0000E+00 21 .0000E+00 22
.0000E+00 23 .0000E+00 24 .0000E+00

DAY OF WEEK = WEDNESDY

1 .0000E+00 2 .0000E+00 3 .0000E+00 4 .0000E+00 5 .0000E+00 6
.0000E+00 7 .0000E+00 8 .1000E+01
9 .1000E+01 10 .1000E+01 11 .1000E+01 12 .1000E+01 13 .1000E+01 14
.1000E+01 15 .1000E+01 16 .0000E+00
17 .0000E+00 18 .0000E+00 19 .0000E+00 20 .0000E+00 21 .0000E+00 22
.0000E+00 23 .0000E+00 24 .0000E+00

DAY OF WEEK = THURSDAY

1 .0000E+00 2 .0000E+00 3 .0000E+00 4 .0000E+00 5 .0000E+00 6
.0000E+00 7 .0000E+00 8 .1000E+01
9 .1000E+01 10 .1000E+01 11 .1000E+01 12 .1000E+01 13 .1000E+01 14
.1000E+01 15 .1000E+01 16 .0000E+00
17 .0000E+00 18 .0000E+00 19 .0000E+00 20 .0000E+00 21 .0000E+00 22
.0000E+00 23 .0000E+00 24 .0000E+00

DAY OF WEEK = FRIDAY

1 .0000E+00 2 .0000E+00 3 .0000E+00 4 .0000E+00 5 .0000E+00 6
.0000E+00 7 .0000E+00 8 .1000E+01
9 .1000E+01 10 .1000E+01 11 .1000E+01 12 .1000E+01 13 .1000E+01 14
.1000E+01 15 .1000E+01 16 .0000E+00
17 .0000E+00 18 .0000E+00 19 .0000E+00 20 .0000E+00 21 .0000E+00 22
.0000E+00 23 .0000E+00 24 .0000E+00

DAY OF WEEK = SATURDAY

1 .0000E+00 2 .0000E+00 3 .0000E+00 4 .0000E+00 5 .0000E+00 6
.0000E+00 7 .0000E+00 8 .0000E+00
9 .0000E+00 10 .0000E+00 11 .0000E+00 12 .0000E+00 13 .0000E+00 14
.0000E+00 15 .0000E+00 16 .0000E+00
17 .0000E+00 18 .0000E+00 19 .0000E+00 20 .0000E+00 21 .0000E+00 22
.0000E+00 23 .0000E+00 24 .0000E+00

DAY OF WEEK = SUNDAY

1 .0000E+00 2 .0000E+00 3 .0000E+00 4 .0000E+00 5 .0000E+00 6
.0000E+00 7 .0000E+00 8 .0000E+00
9 .0000E+00 10 .0000E+00 11 .0000E+00 12 .0000E+00 13 .0000E+00 14
.0000E+00 15 .0000E+00 16 .0000E+00
17 .0000E+00 18 .0000E+00 19 .0000E+00 20 .0000E+00 21 .0000E+00 22
.0000E+00 23 .0000E+00 24 .0000E+00

*** MODELOPTs: RegDFAULT CONC ELEV URBAN ADJ_U*

* SOURCE EMISSION RATE SCALARS WHICH VARY DIURNALLY AND BY DAY OF WEEK (HRDOW7) *

SOURCE ID = L0000421 ; SOURCE TYPE = VOLUME :

HOUR SCALAR HOUR SCALAR HOUR SCALAR HOUR SCALAR HOUR SCALAR HOUR SCALAR HOUR SCALAR

- - - -

.0000E+00 7 .0000E+00 8 .1000E+01
9 .1000E+01 10 .1000E+01 11 .1000E+01 12 .1000E+01 13 .1000E+01 14
.1000E+01 15 .1000E+01 16 .0000E+00
17 .0000E+00 18 .0000E+00 19 .0000E+00 20 .0000E+00 21 .0000E+00 22
.0000E+00 23 .0000E+00 24 .0000E+00

DAY OF WEEK = WEDNESDY

1 .0000E+00 2 .0000E+00 3 .0000E+00 4 .0000E+00 5 .0000E+00 6
.0000E+00 7 .0000E+00 8 .1000E+01
9 .1000E+01 10 .1000E+01 11 .1000E+01 12 .1000E+01 13 .1000E+01 14
.1000E+01 15 .1000E+01 16 .0000E+00
17 .0000E+00 18 .0000E+00 19 .0000E+00 20 .0000E+00 21 .0000E+00 22
.0000E+00 23 .0000E+00 24 .0000E+00

DAY OF WEEK = THURSDAY

1 .0000E+00 2 .0000E+00 3 .0000E+00 4 .0000E+00 5 .0000E+00 6
.0000E+00 7 .0000E+00 8 .1000E+01
9 .1000E+01 10 .1000E+01 11 .1000E+01 12 .1000E+01 13 .1000E+01 14
.1000E+01 15 .1000E+01 16 .0000E+00
17 .0000E+00 18 .0000E+00 19 .0000E+00 20 .0000E+00 21 .0000E+00 22
.0000E+00 23 .0000E+00 24 .0000E+00

DAY OF WEEK = FRIDAY

1 .0000E+00 2 .0000E+00 3 .0000E+00 4 .0000E+00 5 .0000E+00 6
.0000E+00 7 .0000E+00 8 .1000E+01
9 .1000E+01 10 .1000E+01 11 .1000E+01 12 .1000E+01 13 .1000E+01 14
.1000E+01 15 .1000E+01 16 .0000E+00
17 .0000E+00 18 .0000E+00 19 .0000E+00 20 .0000E+00 21 .0000E+00 22
.0000E+00 23 .0000E+00 24 .0000E+00

DAY OF WEEK = SATURDAY

1 .0000E+00 2 .0000E+00 3 .0000E+00 4 .0000E+00 5 .0000E+00 6
.0000E+00 7 .0000E+00 8 .0000E+00
9 .0000E+00 10 .0000E+00 11 .0000E+00 12 .0000E+00 13 .0000E+00 14
.0000E+00 15 .0000E+00 16 .0000E+00
17 .0000E+00 18 .0000E+00 19 .0000E+00 20 .0000E+00 21 .0000E+00 22
.0000E+00 23 .0000E+00 24 .0000E+00

DAY OF WEEK = SUNDAY

1 .0000E+00 2 .0000E+00 3 .0000E+00 4 .0000E+00 5 .0000E+00 6
.0000E+00 7 .0000E+00 8 .0000E+00
9 .0000E+00 10 .0000E+00 11 .0000E+00 12 .0000E+00 13 .0000E+00 14
.0000E+00 15 .0000E+00 16 .0000E+00
17 .0000E+00 18 .0000E+00 19 .0000E+00 20 .0000E+00 21 .0000E+00 22
.0000E+00 23 .0000E+00 24 .0000E+00

*** MODELOPTs: RegDFAULT CONC ELEV URBAN ADJ_U*

* SOURCE EMISSION RATE SCALARS WHICH VARY DIURNALLY AND BY DAY OF WEEK (HRDOW7) *

SOURCE ID = L0000422 ; SOURCE TYPE = VOLUME :

HOUR SCALAR HOUR SCALAR HOUR SCALAR HOUR SCALAR HOUR SCALAR HOUR SCALAR HOUR SCALAR

- - - -

9 .1000E+01 10 .1000E+01 11 .1000E+01 12 .1000E+01 13 .1000E+01 14
.1000E+01 15 .1000E+01 16 .0000E+00
17 .0000E+00 18 .0000E+00 19 .0000E+00 20 .0000E+00 21 .0000E+00 22
.0000E+00 23 .0000E+00 24 .0000E+00

DAY OF WEEK = WEDNESDY

1 .0000E+00 2 .0000E+00 3 .0000E+00 4 .0000E+00 5 .0000E+00 6
.0000E+00 7 .0000E+00 8 .1000E+01
9 .1000E+01 10 .1000E+01 11 .1000E+01 12 .1000E+01 13 .1000E+01 14
.1000E+01 15 .1000E+01 16 .0000E+00
17 .0000E+00 18 .0000E+00 19 .0000E+00 20 .0000E+00 21 .0000E+00 22
.0000E+00 23 .0000E+00 24 .0000E+00

DAY OF WEEK = THURSDAY

1 .0000E+00 2 .0000E+00 3 .0000E+00 4 .0000E+00 5 .0000E+00 6
.0000E+00 7 .0000E+00 8 .1000E+01
9 .1000E+01 10 .1000E+01 11 .1000E+01 12 .1000E+01 13 .1000E+01 14
.1000E+01 15 .1000E+01 16 .0000E+00
17 .0000E+00 18 .0000E+00 19 .0000E+00 20 .0000E+00 21 .0000E+00 22
.0000E+00 23 .0000E+00 24 .0000E+00

DAY OF WEEK = FRIDAY

1 .0000E+00 2 .0000E+00 3 .0000E+00 4 .0000E+00 5 .0000E+00 6
.0000E+00 7 .0000E+00 8 .1000E+01
9 .1000E+01 10 .1000E+01 11 .1000E+01 12 .1000E+01 13 .1000E+01 14
.1000E+01 15 .1000E+01 16 .0000E+00
17 .0000E+00 18 .0000E+00 19 .0000E+00 20 .0000E+00 21 .0000E+00 22
.0000E+00 23 .0000E+00 24 .0000E+00

DAY OF WEEK = SATURDAY

1 .0000E+00 2 .0000E+00 3 .0000E+00 4 .0000E+00 5 .0000E+00 6
.0000E+00 7 .0000E+00 8 .0000E+00
9 .0000E+00 10 .0000E+00 11 .0000E+00 12 .0000E+00 13 .0000E+00 14
.0000E+00 15 .0000E+00 16 .0000E+00
17 .0000E+00 18 .0000E+00 19 .0000E+00 20 .0000E+00 21 .0000E+00 22
.0000E+00 23 .0000E+00 24 .0000E+00

DAY OF WEEK = SUNDAY

1 .0000E+00 2 .0000E+00 3 .0000E+00 4 .0000E+00 5 .0000E+00 6
.0000E+00 7 .0000E+00 8 .0000E+00
9 .0000E+00 10 .0000E+00 11 .0000E+00 12 .0000E+00 13 .0000E+00 14
.0000E+00 15 .0000E+00 16 .0000E+00
17 .0000E+00 18 .0000E+00 19 .0000E+00 20 .0000E+00 21 .0000E+00 22
.0000E+00 23 .0000E+00 24 .0000E+00

*** MODELOPTs: RegDFAULT CONC ELEV URBAN ADJ_U*

* SOURCE EMISSION RATE SCALARS WHICH VARY DIURNALLY AND BY DAY OF WEEK (HRDOW7) *

SOURCE ID = L0000423 ; SOURCE TYPE = VOLUME :

HOUR SCALAR HOUR SCALAR HOUR SCALAR HOUR SCALAR HOUR SCALAR HOUR SCALAR HOUR SCALAR HOUR SCALAR

- - - -

.1000E+01 15 .1000E+01 16 .0000E+00
17 .0000E+00 18 .0000E+00 19 .0000E+00 20 .0000E+00 21 .0000E+00 22
.0000E+00 23 .0000E+00 24 .0000E+00

DAY OF WEEK = WEDNESDY

1 .0000E+00 2 .0000E+00 3 .0000E+00 4 .0000E+00 5 .0000E+00 6
.0000E+00 7 .0000E+00 8 .1000E+01
9 .1000E+01 10 .1000E+01 11 .1000E+01 12 .1000E+01 13 .1000E+01 14
.1000E+01 15 .1000E+01 16 .0000E+00
17 .0000E+00 18 .0000E+00 19 .0000E+00 20 .0000E+00 21 .0000E+00 22
.0000E+00 23 .0000E+00 24 .0000E+00

DAY OF WEEK = THURSDAY

1 .0000E+00 2 .0000E+00 3 .0000E+00 4 .0000E+00 5 .0000E+00 6
.0000E+00 7 .0000E+00 8 .1000E+01
9 .1000E+01 10 .1000E+01 11 .1000E+01 12 .1000E+01 13 .1000E+01 14
.1000E+01 15 .1000E+01 16 .0000E+00
17 .0000E+00 18 .0000E+00 19 .0000E+00 20 .0000E+00 21 .0000E+00 22
.0000E+00 23 .0000E+00 24 .0000E+00

DAY OF WEEK = FRIDAY

1 .0000E+00 2 .0000E+00 3 .0000E+00 4 .0000E+00 5 .0000E+00 6
.0000E+00 7 .0000E+00 8 .1000E+01
9 .1000E+01 10 .1000E+01 11 .1000E+01 12 .1000E+01 13 .1000E+01 14
.1000E+01 15 .1000E+01 16 .0000E+00
17 .0000E+00 18 .0000E+00 19 .0000E+00 20 .0000E+00 21 .0000E+00 22
.0000E+00 23 .0000E+00 24 .0000E+00

DAY OF WEEK = SATURDAY

1 .0000E+00 2 .0000E+00 3 .0000E+00 4 .0000E+00 5 .0000E+00 6
.0000E+00 7 .0000E+00 8 .0000E+00
9 .0000E+00 10 .0000E+00 11 .0000E+00 12 .0000E+00 13 .0000E+00 14
.0000E+00 15 .0000E+00 16 .0000E+00
17 .0000E+00 18 .0000E+00 19 .0000E+00 20 .0000E+00 21 .0000E+00 22
.0000E+00 23 .0000E+00 24 .0000E+00

DAY OF WEEK = SUNDAY

1 .0000E+00 2 .0000E+00 3 .0000E+00 4 .0000E+00 5 .0000E+00 6
.0000E+00 7 .0000E+00 8 .0000E+00
9 .0000E+00 10 .0000E+00 11 .0000E+00 12 .0000E+00 13 .0000E+00 14
.0000E+00 15 .0000E+00 16 .0000E+00
17 .0000E+00 18 .0000E+00 19 .0000E+00 20 .0000E+00 21 .0000E+00 22
.0000E+00 23 .0000E+00 24 .0000E+00

*** MODELOPTs: RegDFAULT CONC ELEV URBAN ADJ_U*

* SOURCE EMISSION RATE SCALARS WHICH VARY DIURNALLY AND BY DAY OF WEEK (HRDOW7) *

SOURCE ID = L0000424 ; SOURCE TYPE = VOLUME :

HOUR SCALAR HOUR SCALAR HOUR SCALAR HOUR SCALAR HOUR SCALAR HOUR SCALAR HOUR SCALAR HOUR SCALAR

- - - -

17 .0000E+00 18 .0000E+00 19 .0000E+00 20 .0000E+00 21 .0000E+00 22
.0000E+00 23 .0000E+00 24 .0000E+00

DAY OF WEEK = WEDNESDY

1 .0000E+00 2 .0000E+00 3 .0000E+00 4 .0000E+00 5 .0000E+00 6
.0000E+00 7 .0000E+00 8 .1000E+01
9 .1000E+01 10 .1000E+01 11 .1000E+01 12 .1000E+01 13 .1000E+01 14
.1000E+01 15 .1000E+01 16 .0000E+00
17 .0000E+00 18 .0000E+00 19 .0000E+00 20 .0000E+00 21 .0000E+00 22
.0000E+00 23 .0000E+00 24 .0000E+00

DAY OF WEEK = THURSDAY

1 .0000E+00 2 .0000E+00 3 .0000E+00 4 .0000E+00 5 .0000E+00 6
.0000E+00 7 .0000E+00 8 .1000E+01
9 .1000E+01 10 .1000E+01 11 .1000E+01 12 .1000E+01 13 .1000E+01 14
.1000E+01 15 .1000E+01 16 .0000E+00
17 .0000E+00 18 .0000E+00 19 .0000E+00 20 .0000E+00 21 .0000E+00 22
.0000E+00 23 .0000E+00 24 .0000E+00

DAY OF WEEK = FRIDAY

1 .0000E+00 2 .0000E+00 3 .0000E+00 4 .0000E+00 5 .0000E+00 6
.0000E+00 7 .0000E+00 8 .1000E+01
9 .1000E+01 10 .1000E+01 11 .1000E+01 12 .1000E+01 13 .1000E+01 14
.1000E+01 15 .1000E+01 16 .0000E+00
17 .0000E+00 18 .0000E+00 19 .0000E+00 20 .0000E+00 21 .0000E+00 22
.0000E+00 23 .0000E+00 24 .0000E+00

DAY OF WEEK = SATURDAY

1 .0000E+00 2 .0000E+00 3 .0000E+00 4 .0000E+00 5 .0000E+00 6
.0000E+00 7 .0000E+00 8 .0000E+00
9 .0000E+00 10 .0000E+00 11 .0000E+00 12 .0000E+00 13 .0000E+00 14
.0000E+00 15 .0000E+00 16 .0000E+00
17 .0000E+00 18 .0000E+00 19 .0000E+00 20 .0000E+00 21 .0000E+00 22
.0000E+00 23 .0000E+00 24 .0000E+00

DAY OF WEEK = SUNDAY

1 .0000E+00 2 .0000E+00 3 .0000E+00 4 .0000E+00 5 .0000E+00 6
.0000E+00 7 .0000E+00 8 .0000E+00
9 .0000E+00 10 .0000E+00 11 .0000E+00 12 .0000E+00 13 .0000E+00 14
.0000E+00 15 .0000E+00 16 .0000E+00
17 .0000E+00 18 .0000E+00 19 .0000E+00 20 .0000E+00 21 .0000E+00 22
.0000E+00 23 .0000E+00 24 .0000E+00

*** MODELOPTs: RegDFAULT CONC ELEV URBAN ADJ_U*

* SOURCE EMISSION RATE SCALARS WHICH VARY DIURNALLY AND BY DAY OF WEEK (HRDOW7) *

SOURCE ID = L0000425 ; SOURCE TYPE = VOLUME :

HOUR	SCALAR	HOUR	SCALAR	HOUR	SCALAR	HOUR	SCALAR	HOUR	SCALAR	HOUR	SCALAR	HOUR	SCALAR

DAY OF WEEK = MONDAY

1 .0000E+00 2 .0000E+00 3 .0000E+00 4 .0000E+00 5 .0000E+00 6
.0000E+00 7 .0000E+00 8 .1000E+01
9 .1000E+01 10 .1000E+01 11 .1000E+01 12 .1000E+01 13 .1000E+01 14
.1000E+01 15 .1000E+01 16 .0000E+00
17 .0000E+00 18 .0000E+00 19 .0000E+00 20 .0000E+00 21 .0000E+00 22
.0000E+00 23 .0000E+00 24 .0000E+00

DAY OF WEEK = TUESDAY

1 .0000E+00 2 .0000E+00 3 .0000E+00 4 .0000E+00 5 .0000E+00 6
.0000E+00 7 .0000E+00 8 .1000E+01
9 .1000E+01 10 .1000E+01 11 .1000E+01 12 .1000E+01 13 .1000E+01 14
.1000E+01 15 .1000E+01 16 .0000E+00
17 .0000E+00 18 .0000E+00 19 .0000E+00 20 .0000E+00 21 .0000E+00 22

.0000E+00 23 .0000E+00 24 .0000E+00

DAY OF WEEK = WEDNESDY

1 .0000E+00 2 .0000E+00 3 .0000E+00 4 .0000E+00 5 .0000E+00 6 .0000E+00 7 .0000E+00 8 .1000E+01
9 .1000E+01 10 .1000E+01 11 .1000E+01 12 .1000E+01 13 .1000E+01 14 .1000E+01 15 .1000E+01 16 .0000E+00
17 .0000E+00 18 .0000E+00 19 .0000E+00 20 .0000E+00 21 .0000E+00 22 .0000E+00 23 .0000E+00 24 .0000E+00

DAY OF WEEK = THURSDAY

1 .0000E+00 2 .0000E+00 3 .0000E+00 4 .0000E+00 5 .0000E+00 6 .0000E+00 7 .0000E+00 8 .1000E+01
9 .1000E+01 10 .1000E+01 11 .1000E+01 12 .1000E+01 13 .1000E+01 14 .1000E+01 15 .1000E+01 16 .0000E+00
17 .0000E+00 18 .0000E+00 19 .0000E+00 20 .0000E+00 21 .0000E+00 22 .0000E+00 23 .0000E+00 24 .0000E+00

DAY OF WEEK = FRIDAY

1 .0000E+00 2 .0000E+00 3 .0000E+00 4 .0000E+00 5 .0000E+00 6 .0000E+00 7 .0000E+00 8 .1000E+01
9 .1000E+01 10 .1000E+01 11 .1000E+01 12 .1000E+01 13 .1000E+01 14 .1000E+01 15 .1000E+01 16 .0000E+00
17 .0000E+00 18 .0000E+00 19 .0000E+00 20 .0000E+00 21 .0000E+00 22 .0000E+00 23 .0000E+00 24 .0000E+00

DAY OF WEEK = SATURDAY

1 .0000E+00 2 .0000E+00 3 .0000E+00 4 .0000E+00 5 .0000E+00 6 .0000E+00 7 .0000E+00 8 .0000E+00
9 .0000E+00 10 .0000E+00 11 .0000E+00 12 .0000E+00 13 .0000E+00 14 .0000E+00 15 .0000E+00 16 .0000E+00
17 .0000E+00 18 .0000E+00 19 .0000E+00 20 .0000E+00 21 .0000E+00 22 .0000E+00 23 .0000E+00 24 .0000E+00

DAY OF WEEK = SUNDAY

1 .0000E+00 2 .0000E+00 3 .0000E+00 4 .0000E+00 5 .0000E+00 6 .0000E+00 7 .0000E+00 8 .0000E+00
9 .0000E+00 10 .0000E+00 11 .0000E+00 12 .0000E+00 13 .0000E+00 14 .0000E+00 15 .0000E+00 16 .0000E+00
17 .0000E+00 18 .0000E+00 19 .0000E+00 20 .0000E+00 21 .0000E+00 22 .0000E+00 23 .0000E+00 24 .0000E+00

*** MODELOPTs: RegDFAULT CONC ELEV URBAN ADJ_U*

* SOURCE EMISSION RATE SCALARS WHICH VARY DIURNALLY AND BY DAY OF WEEK (HRDOW7) *

SOURCE ID = L0000426 ; SOURCE TYPE = VOLUME :

HOUR SCALAR HOUR SCALAR HOUR SCALAR HOUR SCALAR HOUR SCALAR HOUR SCALAR HOUR SCALAR

- - - -

DAY OF WEEK = WEDNESDY

1 .0000E+00 2 .0000E+00 3 .0000E+00 4 .0000E+00 5 .0000E+00 6 .0000E+00 7 .0000E+00 8 .1000E+01
9 .1000E+01 10 .1000E+01 11 .1000E+01 12 .1000E+01 13 .1000E+01 14 .1000E+01 15 .1000E+01 16 .0000E+00
17 .0000E+00 18 .0000E+00 19 .0000E+00 20 .0000E+00 21 .0000E+00 22 .0000E+00 23 .0000E+00 24 .0000E+00

DAY OF WEEK = THURSDAY

1 .0000E+00 2 .0000E+00 3 .0000E+00 4 .0000E+00 5 .0000E+00 6 .0000E+00 7 .0000E+00 8 .1000E+01
9 .1000E+01 10 .1000E+01 11 .1000E+01 12 .1000E+01 13 .1000E+01 14 .1000E+01 15 .1000E+01 16 .0000E+00
17 .0000E+00 18 .0000E+00 19 .0000E+00 20 .0000E+00 21 .0000E+00 22 .0000E+00 23 .0000E+00 24 .0000E+00

DAY OF WEEK = FRIDAY

1 .0000E+00 2 .0000E+00 3 .0000E+00 4 .0000E+00 5 .0000E+00 6 .0000E+00 7 .0000E+00 8 .1000E+01
9 .1000E+01 10 .1000E+01 11 .1000E+01 12 .1000E+01 13 .1000E+01 14 .1000E+01 15 .1000E+01 16 .0000E+00
17 .0000E+00 18 .0000E+00 19 .0000E+00 20 .0000E+00 21 .0000E+00 22 .0000E+00 23 .0000E+00 24 .0000E+00

DAY OF WEEK = SATURDAY

1 .0000E+00 2 .0000E+00 3 .0000E+00 4 .0000E+00 5 .0000E+00 6 .0000E+00 7 .0000E+00 8 .0000E+00
9 .0000E+00 10 .0000E+00 11 .0000E+00 12 .0000E+00 13 .0000E+00 14 .0000E+00 15 .0000E+00 16 .0000E+00
17 .0000E+00 18 .0000E+00 19 .0000E+00 20 .0000E+00 21 .0000E+00 22 .0000E+00 23 .0000E+00 24 .0000E+00

DAY OF WEEK = SUNDAY

1 .0000E+00 2 .0000E+00 3 .0000E+00 4 .0000E+00 5 .0000E+00 6 .0000E+00 7 .0000E+00 8 .0000E+00
9 .0000E+00 10 .0000E+00 11 .0000E+00 12 .0000E+00 13 .0000E+00 14 .0000E+00 15 .0000E+00 16 .0000E+00
17 .0000E+00 18 .0000E+00 19 .0000E+00 20 .0000E+00 21 .0000E+00 22 .0000E+00 23 .0000E+00 24 .0000E+00

*** MODELOPTs: RegDFAULT CONC ELEV URBAN ADJ_U*

* SOURCE EMISSION RATE SCALARS WHICH VARY DIURNALLY AND BY DAY OF WEEK (HRDOW7) *

SOURCE ID = L0000427 ; SOURCE TYPE = VOLUME :

HOUR SCALAR HOUR SCALAR HOUR SCALAR HOUR SCALAR HOUR SCALAR HOUR SCALAR HOUR SCALAR HOUR SCALAR

- - - -

1 .0000E+00 2 .0000E+00 3 .0000E+00 4 .0000E+00 5 .0000E+00 6
.0000E+00 7 .0000E+00 8 .1000E+01
9 .1000E+01 10 .1000E+01 11 .1000E+01 12 .1000E+01 13 .1000E+01 14
.1000E+01 15 .1000E+01 16 .0000E+00
17 .0000E+00 18 .0000E+00 19 .0000E+00 20 .0000E+00 21 .0000E+00 22
.0000E+00 23 .0000E+00 24 .0000E+00

DAY OF WEEK = THURSDAY

1 .0000E+00 2 .0000E+00 3 .0000E+00 4 .0000E+00 5 .0000E+00 6
.0000E+00 7 .0000E+00 8 .1000E+01
9 .1000E+01 10 .1000E+01 11 .1000E+01 12 .1000E+01 13 .1000E+01 14
.1000E+01 15 .1000E+01 16 .0000E+00
17 .0000E+00 18 .0000E+00 19 .0000E+00 20 .0000E+00 21 .0000E+00 22
.0000E+00 23 .0000E+00 24 .0000E+00

DAY OF WEEK = FRIDAY

1 .0000E+00 2 .0000E+00 3 .0000E+00 4 .0000E+00 5 .0000E+00 6
.0000E+00 7 .0000E+00 8 .1000E+01
9 .1000E+01 10 .1000E+01 11 .1000E+01 12 .1000E+01 13 .1000E+01 14
.1000E+01 15 .1000E+01 16 .0000E+00
17 .0000E+00 18 .0000E+00 19 .0000E+00 20 .0000E+00 21 .0000E+00 22
.0000E+00 23 .0000E+00 24 .0000E+00

DAY OF WEEK = SATURDAY

1 .0000E+00 2 .0000E+00 3 .0000E+00 4 .0000E+00 5 .0000E+00 6
.0000E+00 7 .0000E+00 8 .0000E+00
9 .0000E+00 10 .0000E+00 11 .0000E+00 12 .0000E+00 13 .0000E+00 14
.0000E+00 15 .0000E+00 16 .0000E+00
17 .0000E+00 18 .0000E+00 19 .0000E+00 20 .0000E+00 21 .0000E+00 22
.0000E+00 23 .0000E+00 24 .0000E+00

DAY OF WEEK = SUNDAY

1 .0000E+00 2 .0000E+00 3 .0000E+00 4 .0000E+00 5 .0000E+00 6
.0000E+00 7 .0000E+00 8 .0000E+00
9 .0000E+00 10 .0000E+00 11 .0000E+00 12 .0000E+00 13 .0000E+00 14
.0000E+00 15 .0000E+00 16 .0000E+00
17 .0000E+00 18 .0000E+00 19 .0000E+00 20 .0000E+00 21 .0000E+00 22
.0000E+00 23 .0000E+00 24 .0000E+00

* SOURCE EMISSION RATE SCALARS WHICH VARY DIURNALLY AND BY DAY OF WEEK (HRDOW7) *

SOURCE ID = L0000428 ; SOURCE TYPE = VOLUME :
HOUR SCALAR HOUR SCALAR HOUR SCALAR HOUR SCALAR HOUR SCALAR HOUR SCALAR HOUR SCALAR HOUR SCALAR

DAY OF WEEK = MONDAY

1 .0000E+00 2 .0000E+00 3 .0000E+00 4 .0000E+00 5 .0000E+00 6
.0000E+00 7 .0000E+00 8 .1000E+01
9 .1000E+01 10 .1000E+01 11 .1000E+01 12 .1000E+01 13 .1000E+01 14
.1000E+01 15 .1000E+01 16 .0000E+00
17 .0000E+00 18 .0000E+00 19 .0000E+00 20 .0000E+00 21 .0000E+00 22
.0000E+00 23 .0000E+00 24 .0000E+00

DAY OF WEEK = TUESDAY

1 .0000E+00 2 .0000E+00 3 .0000E+00 4 .0000E+00 5 .0000E+00 6
.0000E+00 7 .0000E+00 8 .1000E+01
9 .1000E+01 10 .1000E+01 11 .1000E+01 12 .1000E+01 13 .1000E+01 14
.1000E+01 15 .1000E+01 16 .0000E+00
17 .0000E+00 18 .0000E+00 19 .0000E+00 20 .0000E+00 21 .0000E+00 22
.0000E+00 23 .0000E+00 24 .0000E+00

DAY OF WEEK = WEDNESDY

1 .0000E+00 2 .0000E+00 3 .0000E+00 4 .0000E+00 5 .0000E+00 6

* SOURCE EMISSION RATE SCALARS WHICH VARY DIURNALLY AND BY DAY OF WEEK (HRDOW7) *

SOURCE ID = VOL1 ; SOURCE TYPE = VOLUME :

HOUR	SCALAR	HOUR	SCALAR	HOUR	SCALAR	HOUR	SCALAR	HOUR	SCALAR	HOUR	SCALAR
1	.0000E+00	2	.0000E+00	3	.0000E+00	4	.0000E+00	5	.0000E+00	6	.0000E+00
7	.0000E+00	8	.1000E+01	9	.1000E+01	10	.1000E+01	11	.1000E+01	12	.1000E+01
13	.1000E+01	14	.1000E+01	15	.1000E+01	16	.0000E+00	17	.0000E+00	18	.0000E+00
19	.0000E+00	20	.0000E+00	21	.0000E+00	22	.0000E+00	23	.0000E+00	24	.0000E+00

DAY OF WEEK = THURSDAY

HOUR	SCALAR	HOUR	SCALAR	HOUR	SCALAR	HOUR	SCALAR	HOUR	SCALAR	HOUR	SCALAR
1	.0000E+00	2	.0000E+00	3	.0000E+00	4	.0000E+00	5	.0000E+00	6	.0000E+00
7	.0000E+00	8	.1000E+01	9	.1000E+01	10	.1000E+01	11	.1000E+01	12	.1000E+01
13	.1000E+01	14	.1000E+01	15	.1000E+01	16	.0000E+00	17	.0000E+00	18	.0000E+00
19	.0000E+00	20	.0000E+00	21	.0000E+00	22	.0000E+00	23	.0000E+00	24	.0000E+00

DAY OF WEEK = FRIDAY

HOUR	SCALAR	HOUR	SCALAR	HOUR	SCALAR	HOUR	SCALAR	HOUR	SCALAR	HOUR	SCALAR
1	.0000E+00	2	.0000E+00	3	.0000E+00	4	.0000E+00	5	.0000E+00	6	.0000E+00
7	.0000E+00	8	.1000E+01	9	.1000E+01	10	.1000E+01	11	.1000E+01	12	.1000E+01
13	.1000E+01	14	.1000E+01	15	.1000E+01	16	.0000E+00	17	.0000E+00	18	.0000E+00
19	.0000E+00	20	.0000E+00	21	.0000E+00	22	.0000E+00	23	.0000E+00	24	.0000E+00

DAY OF WEEK = SATURDAY

HOUR	SCALAR	HOUR	SCALAR	HOUR	SCALAR	HOUR	SCALAR	HOUR	SCALAR	HOUR	SCALAR
1	.0000E+00	2	.0000E+00	3	.0000E+00	4	.0000E+00	5	.0000E+00	6	.0000E+00
7	.0000E+00	8	.0000E+00	9	.0000E+00	10	.0000E+00	11	.0000E+00	12	.0000E+00
13	.0000E+00	14	.0000E+00	15	.0000E+00	16	.0000E+00	17	.0000E+00	18	.0000E+00
19	.0000E+00	20	.0000E+00	21	.0000E+00	22	.0000E+00	23	.0000E+00	24	.0000E+00

DAY OF WEEK = SUNDAY

HOUR	SCALAR	HOUR	SCALAR	HOUR	SCALAR	HOUR	SCALAR	HOUR	SCALAR	HOUR	SCALAR
1	.0000E+00	2	.0000E+00	3	.0000E+00	4	.0000E+00	5	.0000E+00	6	.0000E+00
7	.0000E+00	8	.0000E+00	9	.0000E+00	10	.0000E+00	11	.0000E+00	12	.0000E+00
13	.0000E+00	14	.0000E+00	15	.0000E+00	16	.0000E+00	17	.0000E+00	18	.0000E+00
19	.0000E+00	20	.0000E+00	21	.0000E+00	22	.0000E+00	23	.0000E+00	24	.0000E+00

DAY OF WEEK = MONDAY

HOUR	SCALAR	HOUR	SCALAR	HOUR	SCALAR	HOUR	SCALAR	HOUR	SCALAR	HOUR	SCALAR
1	.0000E+00	2	.0000E+00	3	.0000E+00	4	.0000E+00	5	.0000E+00	6	.0000E+00
7	.0000E+00	8	.1000E+01	9	.1000E+01	10	.1000E+01	11	.1000E+01	12	.1000E+01
13	.1000E+01	14	.1000E+01	15	.1000E+01	16	.0000E+00	17	.0000E+00	18	.0000E+00
19	.0000E+00	20	.0000E+00	21	.0000E+00	22	.0000E+00	23	.0000E+00	24	.0000E+00

DAY OF WEEK = TUESDAY

HOUR	SCALAR	HOUR	SCALAR	HOUR	SCALAR	HOUR	SCALAR	HOUR	SCALAR	HOUR	SCALAR
1	.0000E+00	2	.0000E+00	3	.0000E+00	4	.0000E+00	5	.0000E+00	6	.0000E+00
7	.0000E+00	8	.1000E+01	9	.1000E+01	10	.1000E+01	11	.1000E+01	12	.1000E+01
13	.1000E+01	14	.1000E+01	15	.1000E+01	16	.0000E+00	17	.0000E+00	18	.0000E+00
19	.0000E+00	20	.0000E+00	21	.0000E+00	22	.0000E+00	23	.0000E+00	24	.0000E+00

DAY OF WEEK = WEDNESDY

HOUR	SCALAR	HOUR	SCALAR	HOUR	SCALAR	HOUR	SCALAR	HOUR	SCALAR	HOUR	SCALAR
1	.0000E+00	2	.0000E+00	3	.0000E+00	4	.0000E+00	5	.0000E+00	6	.0000E+00
7	.0000E+00	8	.1000E+01								

9 .1000E+01 10 .1000E+01 11 .1000E+01 12 .1000E+01 13 .1000E+01 14
.1000E+01 15 .1000E+01 16 .0000E+00
17 .0000E+00 18 .0000E+00 19 .0000E+00 20 .0000E+00 21 .0000E+00 22
.0000E+00 23 .0000E+00 24 .0000E+00

DAY OF WEEK = THURSDAY

1 .0000E+00 2 .0000E+00 3 .0000E+00 4 .0000E+00 5 .0000E+00 6
.0000E+00 7 .0000E+00 8 .1000E+01
9 .1000E+01 10 .1000E+01 11 .1000E+01 12 .1000E+01 13 .1000E+01 14
.1000E+01 15 .1000E+01 16 .0000E+00
17 .0000E+00 18 .0000E+00 19 .0000E+00 20 .0000E+00 21 .0000E+00 22
.0000E+00 23 .0000E+00 24 .0000E+00

DAY OF WEEK = FRIDAY

1 .0000E+00 2 .0000E+00 3 .0000E+00 4 .0000E+00 5 .0000E+00 6
.0000E+00 7 .0000E+00 8 .1000E+01
9 .1000E+01 10 .1000E+01 11 .1000E+01 12 .1000E+01 13 .1000E+01 14
.1000E+01 15 .1000E+01 16 .0000E+00
17 .0000E+00 18 .0000E+00 19 .0000E+00 20 .0000E+00 21 .0000E+00 22
.0000E+00 23 .0000E+00 24 .0000E+00

DAY OF WEEK = SATURDAY

1 .0000E+00 2 .0000E+00 3 .0000E+00 4 .0000E+00 5 .0000E+00 6
.0000E+00 7 .0000E+00 8 .0000E+00
9 .0000E+00 10 .0000E+00 11 .0000E+00 12 .0000E+00 13 .0000E+00 14
.0000E+00 15 .0000E+00 16 .0000E+00
17 .0000E+00 18 .0000E+00 19 .0000E+00 20 .0000E+00 21 .0000E+00 22
.0000E+00 23 .0000E+00 24 .0000E+00

DAY OF WEEK = SUNDAY

1 .0000E+00 2 .0000E+00 3 .0000E+00 4 .0000E+00 5 .0000E+00 6
.0000E+00 7 .0000E+00 8 .0000E+00
9 .0000E+00 10 .0000E+00 11 .0000E+00 12 .0000E+00 13 .0000E+00 14
.0000E+00 15 .0000E+00 16 .0000E+00
17 .0000E+00 18 .0000E+00 19 .0000E+00 20 .0000E+00 21 .0000E+00 22
.0000E+00 23 .0000E+00 24 .0000E+00

*** MODELOPTs: RegDFAULT CONC ELEV URBAN ADJ_U*

* SOURCE EMISSION RATE SCALARS WHICH VARY DIURNALLY AND BY DAY OF WEEK (HRDOW7) *

SOURCE ID = VOL2 ; SOURCE TYPE = VOLUME :

HOUR SCALAR HOUR SCALAR HOUR SCALAR HOUR SCALAR HOUR SCALAR HOUR SCALAR HOUR SCALAR

- - - -

* SOURCE EMISSION RATE SCALARS WHICH VARY DIURNALLY AND BY DAY OF WEEK (HRDOW7) *

SOURCE ID = VOL3 ; SOURCE TYPE = VOLUME :
HOUR SCALAR HOUR SCALAR HOUR SCALAR HOUR SCALAR HOUR SCALAR HOUR SCALAR HOUR SCALAR

DAY OF WEEK = MONDAY
1 .0000E+00 2 .0000E+00 3 .0000E+00 4 .0000E+00 5 .0000E+00 6
.0000E+00 7 .0000E+00 8 .1000E+01
9 .1000E+01 10 .1000E+01 11 .1000E+01 12 .1000E+01 13 .1000E+01 14
.1000E+01 15 .1000E+01 16 .0000E+00
17 .0000E+00 18 .0000E+00 19 .0000E+00 20 .0000E+00 21 .0000E+00 22
.0000E+00 23 .0000E+00 24 .0000E+00
DAY OF WEEK = TUESDAY
1 .0000E+00 2 .0000E+00 3 .0000E+00 4 .0000E+00 5 .0000E+00 6
.0000E+00 7 .0000E+00 8 .1000E+01
9 .1000E+01 10 .1000E+01 11 .1000E+01 12 .1000E+01 13 .1000E+01 14
.1000E+01 15 .1000E+01 16 .0000E+00
17 .0000E+00 18 .0000E+00 19 .0000E+00 20 .0000E+00 21 .0000E+00 22
.0000E+00 23 .0000E+00 24 .0000E+00
DAY OF WEEK = WEDNESDY
1 .0000E+00 2 .0000E+00 3 .0000E+00 4 .0000E+00 5 .0000E+00 6
.0000E+00 7 .0000E+00 8 .1000E+01
9 .1000E+01 10 .1000E+01 11 .1000E+01 12 .1000E+01 13 .1000E+01 14
.1000E+01 15 .1000E+01 16 .0000E+00

17 .0000E+00 18 .0000E+00 19 .0000E+00 20 .0000E+00 21 .0000E+00 22 .0000E+00 23 .0000E+00 24 .0000E+00

DAY OF WEEK = THURSDAY

1 .0000E+00 2 .0000E+00 3 .0000E+00 4 .0000E+00 5 .0000E+00 6 .0000E+00 7 .0000E+00 8 .1000E+01

9 .1000E+01 10 .1000E+01 11 .1000E+01 12 .1000E+01 13 .1000E+01 14 .1000E+01 15 .1000E+01 16 .0000E+00

17 .0000E+00 18 .0000E+00 19 .0000E+00 20 .0000E+00 21 .0000E+00 22 .0000E+00 23 .0000E+00 24 .0000E+00

DAY OF WEEK = FRIDAY

1 .0000E+00 2 .0000E+00 3 .0000E+00 4 .0000E+00 5 .0000E+00 6 .0000E+00 7 .0000E+00 8 .1000E+01

9 .1000E+01 10 .1000E+01 11 .1000E+01 12 .1000E+01 13 .1000E+01 14 .1000E+01 15 .1000E+01 16 .0000E+00

17 .0000E+00 18 .0000E+00 19 .0000E+00 20 .0000E+00 21 .0000E+00 22 .0000E+00 23 .0000E+00 24 .0000E+00

DAY OF WEEK = SATURDAY

1 .0000E+00 2 .0000E+00 3 .0000E+00 4 .0000E+00 5 .0000E+00 6 .0000E+00 7 .0000E+00 8 .0000E+00

9 .0000E+00 10 .0000E+00 11 .0000E+00 12 .0000E+00 13 .0000E+00 14 .0000E+00 15 .0000E+00 16 .0000E+00

17 .0000E+00 18 .0000E+00 19 .0000E+00 20 .0000E+00 21 .0000E+00 22 .0000E+00 23 .0000E+00 24 .0000E+00

DAY OF WEEK = SUNDAY

1 .0000E+00 2 .0000E+00 3 .0000E+00 4 .0000E+00 5 .0000E+00 6 .0000E+00 7 .0000E+00 8 .0000E+00

9 .0000E+00 10 .0000E+00 11 .0000E+00 12 .0000E+00 13 .0000E+00 14 .0000E+00 15 .0000E+00 16 .0000E+00

17 .0000E+00 18 .0000E+00 19 .0000E+00 20 .0000E+00 21 .0000E+00 22 .0000E+00 23 .0000E+00 24 .0000E+00

*** MODELOPTs: RegDFAULT CONC ELEV URBAN ADJ_U*

* SOURCE EMISSION RATE SCALARS WHICH VARY DIURNALLY AND BY DAY OF WEEK (HRDOW7) *

SOURCE ID = VOL4 ; SOURCE TYPE = VOLUME :

HOUR SCALAR HOUR SCALAR HOUR SCALAR HOUR SCALAR HOUR SCALAR HOUR SCALAR HOUR SCALAR

- - - -

DAY OF WEEK = THURSDAY

1 .0000E+00 2 .0000E+00 3 .0000E+00 4 .0000E+00 5 .0000E+00 6 .0000E+00 7 .0000E+00 8 .1000E+01
9 .1000E+01 10 .1000E+01 11 .1000E+01 12 .1000E+01 13 .1000E+01 14 .1000E+01 15 .1000E+01 16 .0000E+00
17 .0000E+00 18 .0000E+00 19 .0000E+00 20 .0000E+00 21 .0000E+00 22 .0000E+00 23 .0000E+00 24 .0000E+00

DAY OF WEEK = FRIDAY

1 .0000E+00 2 .0000E+00 3 .0000E+00 4 .0000E+00 5 .0000E+00 6 .0000E+00 7 .0000E+00 8 .1000E+01
9 .1000E+01 10 .1000E+01 11 .1000E+01 12 .1000E+01 13 .1000E+01 14 .1000E+01 15 .1000E+01 16 .0000E+00
17 .0000E+00 18 .0000E+00 19 .0000E+00 20 .0000E+00 21 .0000E+00 22 .0000E+00 23 .0000E+00 24 .0000E+00

DAY OF WEEK = SATURDAY

1 .0000E+00 2 .0000E+00 3 .0000E+00 4 .0000E+00 5 .0000E+00 6 .0000E+00 7 .0000E+00 8 .0000E+00
9 .0000E+00 10 .0000E+00 11 .0000E+00 12 .0000E+00 13 .0000E+00 14 .0000E+00 15 .0000E+00 16 .0000E+00
17 .0000E+00 18 .0000E+00 19 .0000E+00 20 .0000E+00 21 .0000E+00 22 .0000E+00 23 .0000E+00 24 .0000E+00

DAY OF WEEK = SUNDAY

1 .0000E+00 2 .0000E+00 3 .0000E+00 4 .0000E+00 5 .0000E+00 6 .0000E+00 7 .0000E+00 8 .0000E+00
9 .0000E+00 10 .0000E+00 11 .0000E+00 12 .0000E+00 13 .0000E+00 14 .0000E+00 15 .0000E+00 16 .0000E+00
17 .0000E+00 18 .0000E+00 19 .0000E+00 20 .0000E+00 21 .0000E+00 22 .0000E+00 23 .0000E+00 24 .0000E+00

*** MODELOPTs: RegDFAULT CONC ELEV URBAN ADJ_U*

* SOURCE EMISSION RATE SCALARS WHICH VARY DIURNALLY AND BY DAY OF WEEK (HRDOW7) *

SOURCE ID = VOL5 ; SOURCE TYPE = VOLUME :

HOUR	SCALAR	HOUR	SCALAR	HOUR	SCALAR	HOUR	SCALAR	HOUR	SCALAR	HOUR	SCALAR	HOUR	SCALAR

DAY OF WEEK = MONDAY

1 .0000E+00 2 .0000E+00 3 .0000E+00 4 .0000E+00 5 .0000E+00 6 .0000E+00 7 .0000E+00 8 .1000E+01
9 .1000E+01 10 .1000E+01 11 .1000E+01 12 .1000E+01 13 .1000E+01 14 .1000E+01 15 .1000E+01 16 .0000E+00
17 .0000E+00 18 .0000E+00 19 .0000E+00 20 .0000E+00 21 .0000E+00 22 .0000E+00 23 .0000E+00 24 .0000E+00

DAY OF WEEK = TUESDAY

1 .0000E+00 2 .0000E+00 3 .0000E+00 4 .0000E+00 5 .0000E+00 6 .0000E+00 7 .0000E+00 8 .1000E+01
9 .1000E+01 10 .1000E+01 11 .1000E+01 12 .1000E+01 13 .1000E+01 14 .1000E+01 15 .1000E+01 16 .0000E+00
17 .0000E+00 18 .0000E+00 19 .0000E+00 20 .0000E+00 21 .0000E+00 22 .0000E+00 23 .0000E+00 24 .0000E+00

DAY OF WEEK = WEDNESDY

1 .0000E+00 2 .0000E+00 3 .0000E+00 4 .0000E+00 5 .0000E+00 6 .0000E+00 7 .0000E+00 8 .1000E+01
9 .1000E+01 10 .1000E+01 11 .1000E+01 12 .1000E+01 13 .1000E+01 14 .1000E+01 15 .1000E+01 16 .0000E+00
17 .0000E+00 18 .0000E+00 19 .0000E+00 20 .0000E+00 21 .0000E+00 22 .0000E+00 23 .0000E+00 24 .0000E+00

DAY OF WEEK = THURSDAY

1 .0000E+00 2 .0000E+00 3 .0000E+00 4 .0000E+00 5 .0000E+00 6 .0000E+00 7 .0000E+00 8 .1000E+01

9 .1000E+01 10 .1000E+01 11 .1000E+01 12 .1000E+01 13 .1000E+01 14 .1000E+01 15 .1000E+01 16 .0000E+00

17 .0000E+00 18 .0000E+00 19 .0000E+00 20 .0000E+00 21 .0000E+00 22 .0000E+00 23 .0000E+00 24 .0000E+00

DAY OF WEEK = FRIDAY

1 .0000E+00 2 .0000E+00 3 .0000E+00 4 .0000E+00 5 .0000E+00 6 .0000E+00 7 .0000E+00 8 .1000E+01

9 .1000E+01 10 .1000E+01 11 .1000E+01 12 .1000E+01 13 .1000E+01 14 .1000E+01 15 .1000E+01 16 .0000E+00

17 .0000E+00 18 .0000E+00 19 .0000E+00 20 .0000E+00 21 .0000E+00 22 .0000E+00 23 .0000E+00 24 .0000E+00

DAY OF WEEK = SATURDAY

1 .0000E+00 2 .0000E+00 3 .0000E+00 4 .0000E+00 5 .0000E+00 6 .0000E+00 7 .0000E+00 8 .0000E+00

9 .0000E+00 10 .0000E+00 11 .0000E+00 12 .0000E+00 13 .0000E+00 14 .0000E+00 15 .0000E+00 16 .0000E+00

17 .0000E+00 18 .0000E+00 19 .0000E+00 20 .0000E+00 21 .0000E+00 22 .0000E+00 23 .0000E+00 24 .0000E+00

DAY OF WEEK = SUNDAY

1 .0000E+00 2 .0000E+00 3 .0000E+00 4 .0000E+00 5 .0000E+00 6 .0000E+00 7 .0000E+00 8 .0000E+00

9 .0000E+00 10 .0000E+00 11 .0000E+00 12 .0000E+00 13 .0000E+00 14 .0000E+00 15 .0000E+00 16 .0000E+00

17 .0000E+00 18 .0000E+00 19 .0000E+00 20 .0000E+00 21 .0000E+00 22 .0000E+00 23 .0000E+00 24 .0000E+00

*** MODELOPTs: RegDFAULT CONC ELEV URBAN ADJ_U*

* SOURCE EMISSION RATE SCALARS WHICH VARY DIURNALLY AND BY DAY OF WEEK (HRDOW7) *

SOURCE ID = VOL6 ; SOURCE TYPE = VOLUME :

HOUR SCALAR HOUR SCALAR HOUR SCALAR HOUR SCALAR HOUR SCALAR HOUR SCALAR HOUR SCALAR HOUR SCALAR

- - - -

1 .0000E+00 2 .0000E+00 3 .0000E+00 4 .0000E+00 5 .0000E+00 6
.0000E+00 7 .0000E+00 8 .1000E+01
9 .1000E+01 10 .1000E+01 11 .1000E+01 12 .1000E+01 13 .1000E+01 14
.1000E+01 15 .1000E+01 16 .0000E+00
17 .0000E+00 18 .0000E+00 19 .0000E+00 20 .0000E+00 21 .0000E+00 22
.0000E+00 23 .0000E+00 24 .0000E+00

DAY OF WEEK = FRIDAY

1 .0000E+00 2 .0000E+00 3 .0000E+00 4 .0000E+00 5 .0000E+00 6
.0000E+00 7 .0000E+00 8 .1000E+01
9 .1000E+01 10 .1000E+01 11 .1000E+01 12 .1000E+01 13 .1000E+01 14
.1000E+01 15 .1000E+01 16 .0000E+00
17 .0000E+00 18 .0000E+00 19 .0000E+00 20 .0000E+00 21 .0000E+00 22
.0000E+00 23 .0000E+00 24 .0000E+00

DAY OF WEEK = SATURDAY

1 .0000E+00 2 .0000E+00 3 .0000E+00 4 .0000E+00 5 .0000E+00 6
.0000E+00 7 .0000E+00 8 .0000E+00
9 .0000E+00 10 .0000E+00 11 .0000E+00 12 .0000E+00 13 .0000E+00 14
.0000E+00 15 .0000E+00 16 .0000E+00
17 .0000E+00 18 .0000E+00 19 .0000E+00 20 .0000E+00 21 .0000E+00 22
.0000E+00 23 .0000E+00 24 .0000E+00

DAY OF WEEK = SUNDAY

1 .0000E+00 2 .0000E+00 3 .0000E+00 4 .0000E+00 5 .0000E+00 6
.0000E+00 7 .0000E+00 8 .0000E+00
9 .0000E+00 10 .0000E+00 11 .0000E+00 12 .0000E+00 13 .0000E+00 14
.0000E+00 15 .0000E+00 16 .0000E+00
17 .0000E+00 18 .0000E+00 19 .0000E+00 20 .0000E+00 21 .0000E+00 22
.0000E+00 23 .0000E+00 24 .0000E+00

* SOURCE EMISSION RATE SCALARS WHICH VARY DIURNALLY AND BY DAY OF WEEK (HRDOW7) *

SOURCE ID = VOL7 ; SOURCE TYPE = VOLUME :

HOUR	SCALAR	HOUR	SCALAR	HOUR	SCALAR	HOUR	SCALAR	HOUR	SCALAR	HOUR	SCALAR	HOUR	SCALAR

DAY OF WEEK = MONDAY

1 .0000E+00 2 .0000E+00 3 .0000E+00 4 .0000E+00 5 .0000E+00 6
.0000E+00 7 .0000E+00 8 .1000E+01
9 .1000E+01 10 .1000E+01 11 .1000E+01 12 .1000E+01 13 .1000E+01 14
.1000E+01 15 .1000E+01 16 .0000E+00
17 .0000E+00 18 .0000E+00 19 .0000E+00 20 .0000E+00 21 .0000E+00 22
.0000E+00 23 .0000E+00 24 .0000E+00

DAY OF WEEK = TUESDAY

1 .0000E+00 2 .0000E+00 3 .0000E+00 4 .0000E+00 5 .0000E+00 6
.0000E+00 7 .0000E+00 8 .1000E+01
9 .1000E+01 10 .1000E+01 11 .1000E+01 12 .1000E+01 13 .1000E+01 14
.1000E+01 15 .1000E+01 16 .0000E+00
17 .0000E+00 18 .0000E+00 19 .0000E+00 20 .0000E+00 21 .0000E+00 22
.0000E+00 23 .0000E+00 24 .0000E+00

DAY OF WEEK = WEDNESDY

1 .0000E+00 2 .0000E+00 3 .0000E+00 4 .0000E+00 5 .0000E+00 6
.0000E+00 7 .0000E+00 8 .1000E+01
9 .1000E+01 10 .1000E+01 11 .1000E+01 12 .1000E+01 13 .1000E+01 14
.1000E+01 15 .1000E+01 16 .0000E+00
17 .0000E+00 18 .0000E+00 19 .0000E+00 20 .0000E+00 21 .0000E+00 22
.0000E+00 23 .0000E+00 24 .0000E+00

DAY OF WEEK = THURSDAY

1 .0000E+00 2 .0000E+00 3 .0000E+00 4 .0000E+00 5 .0000E+00 6

.0000E+00 7 .0000E+00 8 .1000E+01
9 .1000E+01 10 .1000E+01 11 .1000E+01 12 .1000E+01 13 .1000E+01 14
.1000E+01 15 .1000E+01 16 .0000E+00
17 .0000E+00 18 .0000E+00 19 .0000E+00 20 .0000E+00 21 .0000E+00 22
.0000E+00 23 .0000E+00 24 .0000E+00

DAY OF WEEK = FRIDAY

1 .0000E+00 2 .0000E+00 3 .0000E+00 4 .0000E+00 5 .0000E+00 6
.0000E+00 7 .0000E+00 8 .1000E+01
9 .1000E+01 10 .1000E+01 11 .1000E+01 12 .1000E+01 13 .1000E+01 14
.1000E+01 15 .1000E+01 16 .0000E+00
17 .0000E+00 18 .0000E+00 19 .0000E+00 20 .0000E+00 21 .0000E+00 22
.0000E+00 23 .0000E+00 24 .0000E+00

DAY OF WEEK = SATURDAY

1 .0000E+00 2 .0000E+00 3 .0000E+00 4 .0000E+00 5 .0000E+00 6
.0000E+00 7 .0000E+00 8 .0000E+00
9 .0000E+00 10 .0000E+00 11 .0000E+00 12 .0000E+00 13 .0000E+00 14
.0000E+00 15 .0000E+00 16 .0000E+00
17 .0000E+00 18 .0000E+00 19 .0000E+00 20 .0000E+00 21 .0000E+00 22
.0000E+00 23 .0000E+00 24 .0000E+00

DAY OF WEEK = SUNDAY

1 .0000E+00 2 .0000E+00 3 .0000E+00 4 .0000E+00 5 .0000E+00 6
.0000E+00 7 .0000E+00 8 .0000E+00
9 .0000E+00 10 .0000E+00 11 .0000E+00 12 .0000E+00 13 .0000E+00 14
.0000E+00 15 .0000E+00 16 .0000E+00
17 .0000E+00 18 .0000E+00 19 .0000E+00 20 .0000E+00 21 .0000E+00 22
.0000E+00 23 .0000E+00 24 .0000E+00

*** MODELOPTs: RegDFAULT CONC ELEV URBAN ADJ_U*

* SOURCE EMISSION RATE SCALARS WHICH VARY DIURNALLY AND BY DAY OF WEEK (HRDOW7) *

SOURCE ID = VOL8 ; SOURCE TYPE = VOLUME :

HOUR SCALAR HOUR SCALAR HOUR SCALAR HOUR SCALAR HOUR SCALAR HOUR SCALAR HOUR SCALAR HOUR SCALAR

- - - -

* SOURCE EMISSION RATE SCALARS WHICH VARY DIURNALLY AND BY DAY OF WEEK (HRDOW7) *

SOURCE ID = VOL9 ; SOURCE TYPE = VOLUME :

HOUR	SCALAR	HOUR	SCALAR	HOUR	SCALAR	HOUR	SCALAR	HOUR	SCALAR	HOUR	SCALAR	HOUR	SCALAR

DAY OF WEEK = MONDAY

1	.0000E+00	2	.0000E+00	3	.0000E+00	4	.0000E+00	5	.0000E+00	6	.0000E+00	7	.0000E+00
8	.1000E+01	9	.1000E+01	10	.1000E+01	11	.1000E+01	12	.1000E+01	13	.1000E+01	14	.1000E+01
15	.1000E+01	16	.0000E+00	17	.0000E+00	18	.0000E+00	19	.0000E+00	20	.0000E+00	21	.0000E+00
22	.0000E+00	23	.0000E+00	24	.0000E+00								

DAY OF WEEK = TUESDAY

1	.0000E+00	2	.0000E+00	3	.0000E+00	4	.0000E+00	5	.0000E+00	6	.0000E+00	7	.0000E+00
8	.1000E+01	9	.1000E+01	10	.1000E+01	11	.1000E+01	12	.1000E+01	13	.1000E+01	14	.1000E+01
15	.1000E+01	16	.0000E+00	17	.0000E+00	18	.0000E+00	19	.0000E+00	20	.0000E+00	21	.0000E+00
22	.0000E+00	23	.0000E+00	24	.0000E+00								

DAY OF WEEK = WEDNESDY

1	.0000E+00	2	.0000E+00	3	.0000E+00	4	.0000E+00	5	.0000E+00	6	.0000E+00	7	.0000E+00
8	.1000E+01	9	.1000E+01	10	.1000E+01	11	.1000E+01	12	.1000E+01	13	.1000E+01	14	.1000E+01
15	.1000E+01	16	.0000E+00	17	.0000E+00	18	.0000E+00	19	.0000E+00	20	.0000E+00	21	.0000E+00
22	.0000E+00	23	.0000E+00	24	.0000E+00								

DAY OF WEEK = THURSDAY

1	.0000E+00	2	.0000E+00	3	.0000E+00	4	.0000E+00	5	.0000E+00	6	.0000E+00	7	.0000E+00
8	.1000E+01	9	.1000E+01	10	.1000E+01	11	.1000E+01	12	.1000E+01	13	.1000E+01	14	.1000E+01

DAY OF WEEK = FRIDAY

1	.0000E+00	2	.0000E+00	3	.0000E+00	4	.0000E+00	5	.0000E+00	6	.0000E+00	7	.0000E+00
8	.1000E+01	9	.1000E+01	10	.1000E+01	11	.1000E+01	12	.1000E+01	13	.1000E+01	14	.1000E+01
15	.1000E+01	16	.0000E+00	17	.0000E+00	18	.0000E+00	19	.0000E+00	20	.0000E+00	21	.0000E+00
22	.0000E+00	23	.0000E+00	24	.0000E+00								

DAY OF WEEK = SATURDAY

1	.0000E+00	2	.0000E+00	3	.0000E+00	4	.0000E+00	5	.0000E+00	6	.0000E+00	7	.0000E+00
8	.0000E+00	9	.0000E+00	10	.0000E+00	11	.0000E+00	12	.0000E+00	13	.0000E+00	14	.0000E+00
15	.0000E+00	16	.0000E+00	17	.0000E+00	18	.0000E+00	19	.0000E+00	20	.0000E+00	21	.0000E+00
22	.0000E+00	23	.0000E+00	24	.0000E+00								

DAY OF WEEK = SUNDAY

1	.0000E+00	2	.0000E+00	3	.0000E+00	4	.0000E+00	5	.0000E+00	6	.0000E+00	7	.0000E+00
8	.0000E+00	9	.0000E+00	10	.0000E+00	11	.0000E+00	12	.0000E+00	13	.0000E+00	14	.0000E+00
15	.0000E+00	16	.0000E+00	17	.0000E+00	18	.0000E+00	19	.0000E+00	20	.0000E+00	21	.0000E+00
22	.0000E+00	23	.0000E+00	24	.0000E+00								

.1000E+01 15 .1000E+01 16 .0000E+00
17 .0000E+00 18 .0000E+00 19 .0000E+00 20 .0000E+00 21 .0000E+00 22
.0000E+00 23 .0000E+00 24 .0000E+00

DAY OF WEEK = FRIDAY

1 .0000E+00 2 .0000E+00 3 .0000E+00 4 .0000E+00 5 .0000E+00 6
.0000E+00 7 .0000E+00 8 .1000E+01
9 .1000E+01 10 .1000E+01 11 .1000E+01 12 .1000E+01 13 .1000E+01 14
.1000E+01 15 .1000E+01 16 .0000E+00
17 .0000E+00 18 .0000E+00 19 .0000E+00 20 .0000E+00 21 .0000E+00 22
.0000E+00 23 .0000E+00 24 .0000E+00

DAY OF WEEK = SATURDAY

1 .0000E+00 2 .0000E+00 3 .0000E+00 4 .0000E+00 5 .0000E+00 6
.0000E+00 7 .0000E+00 8 .0000E+00
9 .0000E+00 10 .0000E+00 11 .0000E+00 12 .0000E+00 13 .0000E+00 14
.0000E+00 15 .0000E+00 16 .0000E+00
17 .0000E+00 18 .0000E+00 19 .0000E+00 20 .0000E+00 21 .0000E+00 22
.0000E+00 23 .0000E+00 24 .0000E+00

DAY OF WEEK = SUNDAY

1 .0000E+00 2 .0000E+00 3 .0000E+00 4 .0000E+00 5 .0000E+00 6
.0000E+00 7 .0000E+00 8 .0000E+00
9 .0000E+00 10 .0000E+00 11 .0000E+00 12 .0000E+00 13 .0000E+00 14
.0000E+00 15 .0000E+00 16 .0000E+00
17 .0000E+00 18 .0000E+00 19 .0000E+00 20 .0000E+00 21 .0000E+00 22
.0000E+00 23 .0000E+00 24 .0000E+00

*** MODELOPTs: RegDFAULT CONC ELEV URBAN ADJ_U*

* SOURCE EMISSION RATE SCALARS WHICH VARY DIURNALLY AND BY DAY OF WEEK (HRDOW7) *

SOURCE ID = VOL10 ; SOURCE TYPE = VOLUME :

HOUR SCALAR HOUR SCALAR HOUR SCALAR HOUR SCALAR HOUR SCALAR HOUR SCALAR HOUR SCALAR HOUR SCALAR

- - - -

17 .0000E+00 18 .0000E+00 19 .0000E+00 20 .0000E+00 21 .0000E+00 22 .0000E+00 23 .0000E+00 24 .0000E+00

DAY OF WEEK = FRIDAY

1 .0000E+00 2 .0000E+00 3 .0000E+00 4 .0000E+00 5 .0000E+00 6 .0000E+00 7 .0000E+00 8 .1000E+01

9 .1000E+01 10 .1000E+01 11 .1000E+01 12 .1000E+01 13 .1000E+01 14 .1000E+01 15 .1000E+01 16 .0000E+00

17 .0000E+00 18 .0000E+00 19 .0000E+00 20 .0000E+00 21 .0000E+00 22 .0000E+00 23 .0000E+00 24 .0000E+00

DAY OF WEEK = SATURDAY

1 .0000E+00 2 .0000E+00 3 .0000E+00 4 .0000E+00 5 .0000E+00 6 .0000E+00 7 .0000E+00 8 .0000E+00

9 .0000E+00 10 .0000E+00 11 .0000E+00 12 .0000E+00 13 .0000E+00 14 .0000E+00 15 .0000E+00 16 .0000E+00

17 .0000E+00 18 .0000E+00 19 .0000E+00 20 .0000E+00 21 .0000E+00 22 .0000E+00 23 .0000E+00 24 .0000E+00

DAY OF WEEK = SUNDAY

1 .0000E+00 2 .0000E+00 3 .0000E+00 4 .0000E+00 5 .0000E+00 6 .0000E+00 7 .0000E+00 8 .0000E+00

9 .0000E+00 10 .0000E+00 11 .0000E+00 12 .0000E+00 13 .0000E+00 14 .0000E+00 15 .0000E+00 16 .0000E+00

17 .0000E+00 18 .0000E+00 19 .0000E+00 20 .0000E+00 21 .0000E+00 22 .0000E+00 23 .0000E+00 24 .0000E+00

*** MODELOPTs: RegDFAULT CONC ELEV URBAN ADJ_U*

* SOURCE EMISSION RATE SCALARS WHICH VARY DIURNALLY AND BY DAY OF WEEK (HRDOW7) *

SOURCE ID = VOL11 ; SOURCE TYPE = VOLUME :

HOUR SCALAR HOUR SCALAR HOUR SCALAR HOUR SCALAR HOUR SCALAR HOUR SCALAR HOUR SCALAR HOUR SCALAR

- - - -

.0000E+00 23 .0000E+00 24 .0000E+00

DAY OF WEEK = FRIDAY

1 .0000E+00 2 .0000E+00 3 .0000E+00 4 .0000E+00 5 .0000E+00 6 .0000E+00 7 .0000E+00 8 .1000E+01

9 .1000E+01 10 .1000E+01 11 .1000E+01 12 .1000E+01 13 .1000E+01 14 .1000E+01 15 .1000E+01 16 .0000E+00

17 .0000E+00 18 .0000E+00 19 .0000E+00 20 .0000E+00 21 .0000E+00 22 .0000E+00 23 .0000E+00 24 .0000E+00

DAY OF WEEK = SATURDAY

1 .0000E+00 2 .0000E+00 3 .0000E+00 4 .0000E+00 5 .0000E+00 6 .0000E+00 7 .0000E+00 8 .0000E+00

9 .0000E+00 10 .0000E+00 11 .0000E+00 12 .0000E+00 13 .0000E+00 14 .0000E+00 15 .0000E+00 16 .0000E+00

17 .0000E+00 18 .0000E+00 19 .0000E+00 20 .0000E+00 21 .0000E+00 22 .0000E+00 23 .0000E+00 24 .0000E+00

DAY OF WEEK = SUNDAY

1 .0000E+00 2 .0000E+00 3 .0000E+00 4 .0000E+00 5 .0000E+00 6 .0000E+00 7 .0000E+00 8 .0000E+00

9 .0000E+00 10 .0000E+00 11 .0000E+00 12 .0000E+00 13 .0000E+00 14 .0000E+00 15 .0000E+00 16 .0000E+00

17 .0000E+00 18 .0000E+00 19 .0000E+00 20 .0000E+00 21 .0000E+00 22 .0000E+00 23 .0000E+00 24 .0000E+00

*** MODELOPTs: RegDFAULT CONC ELEV URBAN ADJ_U*

* SOURCE EMISSION RATE SCALARS WHICH VARY DIURNALLY AND BY DAY OF WEEK (HRDOW7) *

SOURCE ID = VOL12 ; SOURCE TYPE = VOLUME :

HOUR SCALAR HOUR SCALAR HOUR SCALAR HOUR SCALAR HOUR SCALAR HOUR SCALAR HOUR SCALAR HOUR SCALAR

- - - -

DAY OF WEEK = FRIDAY
1 .0000E+00 2 .0000E+00 3 .0000E+00 4 .0000E+00 5 .0000E+00 6 .0000E+00 7 .0000E+00 8 .1000E+01
9 .1000E+01 10 .1000E+01 11 .1000E+01 12 .1000E+01 13 .1000E+01 14 .1000E+01 15 .1000E+01 16 .0000E+00
17 .0000E+00 18 .0000E+00 19 .0000E+00 20 .0000E+00 21 .0000E+00 22 .0000E+00 23 .0000E+00 24 .0000E+00

DAY OF WEEK = SATURDAY
1 .0000E+00 2 .0000E+00 3 .0000E+00 4 .0000E+00 5 .0000E+00 6 .0000E+00 7 .0000E+00 8 .0000E+00
9 .0000E+00 10 .0000E+00 11 .0000E+00 12 .0000E+00 13 .0000E+00 14 .0000E+00 15 .0000E+00 16 .0000E+00
17 .0000E+00 18 .0000E+00 19 .0000E+00 20 .0000E+00 21 .0000E+00 22 .0000E+00 23 .0000E+00 24 .0000E+00

DAY OF WEEK = SUNDAY
1 .0000E+00 2 .0000E+00 3 .0000E+00 4 .0000E+00 5 .0000E+00 6 .0000E+00 7 .0000E+00 8 .0000E+00
9 .0000E+00 10 .0000E+00 11 .0000E+00 12 .0000E+00 13 .0000E+00 14 .0000E+00 15 .0000E+00 16 .0000E+00
17 .0000E+00 18 .0000E+00 19 .0000E+00 20 .0000E+00 21 .0000E+00 22 .0000E+00 23 .0000E+00 24 .0000E+00

*** MODELOPTs: RegDFAULT CONC ELEV URBAN ADJ_U*

* SOURCE EMISSION RATE SCALARS WHICH VARY DIURNALLY AND BY DAY OF WEEK (HRDOW7) *

SOURCE ID = VOL13 ; SOURCE TYPE = VOLUME :

HOUR	SCALAR	HOUR	SCALAR	HOUR	SCALAR	HOUR	SCALAR	HOUR	SCALAR	HOUR	SCALAR	HOUR	SCALAR

DAY OF WEEK = MONDAY
1 .0000E+00 2 .0000E+00 3 .0000E+00 4 .0000E+00 5 .0000E+00 6 .0000E+00 7 .0000E+00 8 .1000E+01
9 .1000E+01 10 .1000E+01 11 .1000E+01 12 .1000E+01 13 .1000E+01 14 .1000E+01 15 .1000E+01 16 .0000E+00
17 .0000E+00 18 .0000E+00 19 .0000E+00 20 .0000E+00 21 .0000E+00 22 .0000E+00 23 .0000E+00 24 .0000E+00

DAY OF WEEK = TUESDAY
1 .0000E+00 2 .0000E+00 3 .0000E+00 4 .0000E+00 5 .0000E+00 6 .0000E+00 7 .0000E+00 8 .1000E+01
9 .1000E+01 10 .1000E+01 11 .1000E+01 12 .1000E+01 13 .1000E+01 14 .1000E+01 15 .1000E+01 16 .0000E+00
17 .0000E+00 18 .0000E+00 19 .0000E+00 20 .0000E+00 21 .0000E+00 22 .0000E+00 23 .0000E+00 24 .0000E+00

DAY OF WEEK = WEDNESDY
1 .0000E+00 2 .0000E+00 3 .0000E+00 4 .0000E+00 5 .0000E+00 6 .0000E+00 7 .0000E+00 8 .1000E+01
9 .1000E+01 10 .1000E+01 11 .1000E+01 12 .1000E+01 13 .1000E+01 14 .1000E+01 15 .1000E+01 16 .0000E+00
17 .0000E+00 18 .0000E+00 19 .0000E+00 20 .0000E+00 21 .0000E+00 22 .0000E+00 23 .0000E+00 24 .0000E+00

DAY OF WEEK = THURSDAY
1 .0000E+00 2 .0000E+00 3 .0000E+00 4 .0000E+00 5 .0000E+00 6 .0000E+00 7 .0000E+00 8 .1000E+01
9 .1000E+01 10 .1000E+01 11 .1000E+01 12 .1000E+01 13 .1000E+01 14 .1000E+01 15 .1000E+01 16 .0000E+00
17 .0000E+00 18 .0000E+00 19 .0000E+00 20 .0000E+00 21 .0000E+00 22 .0000E+00 23 .0000E+00 24 .0000E+00

DAY OF WEEK = FRIDAY

* SOURCE EMISSION RATE SCALARS WHICH VARY DIURNALLY AND BY DAY OF WEEK (HRDOW7) *

SOURCE ID = VOL14 ; SOURCE TYPE = VOLUME :

HOUR	SCALAR	HOUR	SCALAR	HOUR	SCALAR	HOUR	SCALAR	HOUR	SCALAR	HOUR	SCALAR
1	.0000E+00	2	.0000E+00	3	.0000E+00	4	.0000E+00	5	.0000E+00	6	.0000E+00
7	.0000E+00	8	.1000E+01	9	.1000E+01	10	.1000E+01	11	.1000E+01	12	.1000E+01
13	.1000E+01	14	.1000E+01	15	.1000E+01	16	.0000E+00	17	.0000E+00	18	.0000E+00
19	.0000E+00	20	.0000E+00	21	.0000E+00	22	.0000E+00	23	.0000E+00	24	.0000E+00

DAY OF WEEK = SATURDAY

HOUR	SCALAR	HOUR	SCALAR	HOUR	SCALAR	HOUR	SCALAR	HOUR	SCALAR	HOUR	SCALAR
1	.0000E+00	2	.0000E+00	3	.0000E+00	4	.0000E+00	5	.0000E+00	6	.0000E+00
7	.0000E+00	8	.0000E+00	9	.0000E+00	10	.0000E+00	11	.0000E+00	12	.0000E+00
13	.0000E+00	14	.0000E+00	15	.0000E+00	16	.0000E+00	17	.0000E+00	18	.0000E+00
19	.0000E+00	20	.0000E+00	21	.0000E+00	22	.0000E+00	23	.0000E+00	24	.0000E+00

DAY OF WEEK = SUNDAY

HOUR	SCALAR	HOUR	SCALAR	HOUR	SCALAR	HOUR	SCALAR	HOUR	SCALAR	HOUR	SCALAR
1	.0000E+00	2	.0000E+00	3	.0000E+00	4	.0000E+00	5	.0000E+00	6	.0000E+00
7	.0000E+00	8	.0000E+00	9	.0000E+00	10	.0000E+00	11	.0000E+00	12	.0000E+00
13	.0000E+00	14	.0000E+00	15	.0000E+00	16	.0000E+00	17	.0000E+00	18	.0000E+00
19	.0000E+00	20	.0000E+00	21	.0000E+00	22	.0000E+00	23	.0000E+00	24	.0000E+00

DAY OF WEEK = MONDAY

HOUR	SCALAR	HOUR	SCALAR	HOUR	SCALAR	HOUR	SCALAR	HOUR	SCALAR	HOUR	SCALAR
1	.0000E+00	2	.0000E+00	3	.0000E+00	4	.0000E+00	5	.0000E+00	6	.0000E+00
7	.0000E+00	8	.1000E+01	9	.1000E+01	10	.1000E+01	11	.1000E+01	12	.1000E+01
13	.1000E+01	14	.1000E+01	15	.1000E+01	16	.0000E+00	17	.0000E+00	18	.0000E+00
19	.0000E+00	20	.0000E+00	21	.0000E+00	22	.0000E+00	23	.0000E+00	24	.0000E+00

DAY OF WEEK = TUESDAY

HOUR	SCALAR	HOUR	SCALAR	HOUR	SCALAR	HOUR	SCALAR	HOUR	SCALAR	HOUR	SCALAR
1	.0000E+00	2	.0000E+00	3	.0000E+00	4	.0000E+00	5	.0000E+00	6	.0000E+00
7	.0000E+00	8	.1000E+01	9	.1000E+01	10	.1000E+01	11	.1000E+01	12	.1000E+01
13	.1000E+01	14	.1000E+01	15	.1000E+01	16	.0000E+00	17	.0000E+00	18	.0000E+00
19	.0000E+00	20	.0000E+00	21	.0000E+00	22	.0000E+00	23	.0000E+00	24	.0000E+00

DAY OF WEEK = WEDNESDY

HOUR	SCALAR	HOUR	SCALAR	HOUR	SCALAR	HOUR	SCALAR	HOUR	SCALAR	HOUR	SCALAR
1	.0000E+00	2	.0000E+00	3	.0000E+00	4	.0000E+00	5	.0000E+00	6	.0000E+00
7	.0000E+00	8	.1000E+01	9	.1000E+01	10	.1000E+01	11	.1000E+01	12	.1000E+01
13	.1000E+01	14	.1000E+01	15	.1000E+01	16	.0000E+00	17	.0000E+00	18	.0000E+00
19	.0000E+00	20	.0000E+00	21	.0000E+00	22	.0000E+00	23	.0000E+00	24	.0000E+00

DAY OF WEEK = THURSDAY

HOUR	SCALAR	HOUR	SCALAR	HOUR	SCALAR	HOUR	SCALAR	HOUR	SCALAR	HOUR	SCALAR
1	.0000E+00	2	.0000E+00	3	.0000E+00	4	.0000E+00	5	.0000E+00	6	.0000E+00
7	.0000E+00	8	.1000E+01	9	.1000E+01	10	.1000E+01	11	.1000E+01	12	.1000E+01
13	.1000E+01	14	.1000E+01	15	.1000E+01	16	.0000E+00	17	.0000E+00	18	.0000E+00
19	.0000E+00	20	.0000E+00	21	.0000E+00	22	.0000E+00	23	.0000E+00	24	.0000E+00

DAY OF WEEK = FRIDAY

HOUR	SCALAR	HOUR	SCALAR	HOUR	SCALAR	HOUR	SCALAR	HOUR	SCALAR	HOUR	SCALAR
1	.0000E+00	2	.0000E+00	3	.0000E+00	4	.0000E+00	5	.0000E+00	6	.0000E+00

.0000E+00 7 .0000E+00 8 .1000E+01
9 .1000E+01 10 .1000E+01 11 .1000E+01 12 .1000E+01 13 .1000E+01 14
.1000E+01 15 .1000E+01 16 .0000E+00
17 .0000E+00 18 .0000E+00 19 .0000E+00 20 .0000E+00 21 .0000E+00 22
.0000E+00 23 .0000E+00 24 .0000E+00

DAY OF WEEK = SATURDAY

1 .0000E+00 2 .0000E+00 3 .0000E+00 4 .0000E+00 5 .0000E+00 6
.0000E+00 7 .0000E+00 8 .0000E+00
9 .0000E+00 10 .0000E+00 11 .0000E+00 12 .0000E+00 13 .0000E+00 14
.0000E+00 15 .0000E+00 16 .0000E+00
17 .0000E+00 18 .0000E+00 19 .0000E+00 20 .0000E+00 21 .0000E+00 22
.0000E+00 23 .0000E+00 24 .0000E+00

DAY OF WEEK = SUNDAY

1 .0000E+00 2 .0000E+00 3 .0000E+00 4 .0000E+00 5 .0000E+00 6
.0000E+00 7 .0000E+00 8 .0000E+00
9 .0000E+00 10 .0000E+00 11 .0000E+00 12 .0000E+00 13 .0000E+00 14
.0000E+00 15 .0000E+00 16 .0000E+00
17 .0000E+00 18 .0000E+00 19 .0000E+00 20 .0000E+00 21 .0000E+00 22
.0000E+00 23 .0000E+00 24 .0000E+00

*** MODELOPTs: RegDFAULT CONC ELEV URBAN ADJ_U*

* SOURCE EMISSION RATE SCALARS WHICH VARY DIURNALLY AND BY DAY OF WEEK (HRDOW7) *

SOURCE ID = VOL15 ; SOURCE TYPE = VOLUME :

HOUR	SCALAR	HOUR	SCALAR	HOUR	SCALAR	HOUR	SCALAR	HOUR	SCALAR	HOUR	SCALAR	HOUR	SCALAR

DAY OF WEEK = MONDAY

1 .0000E+00 2 .0000E+00 3 .0000E+00 4 .0000E+00 5 .0000E+00 6
.0000E+00 7 .0000E+00 8 .1000E+01
9 .1000E+01 10 .1000E+01 11 .1000E+01 12 .1000E+01 13 .1000E+01 14
.1000E+01 15 .1000E+01 16 .0000E+00
17 .0000E+00 18 .0000E+00 19 .0000E+00 20 .0000E+00 21 .0000E+00 22
.0000E+00 23 .0000E+00 24 .0000E+00

DAY OF WEEK = TUESDAY

1 .0000E+00 2 .0000E+00 3 .0000E+00 4 .0000E+00 5 .0000E+00 6
.0000E+00 7 .0000E+00 8 .1000E+01
9 .1000E+01 10 .1000E+01 11 .1000E+01 12 .1000E+01 13 .1000E+01 14
.1000E+01 15 .1000E+01 16 .0000E+00
17 .0000E+00 18 .0000E+00 19 .0000E+00 20 .0000E+00 21 .0000E+00 22
.0000E+00 23 .0000E+00 24 .0000E+00

DAY OF WEEK = WEDNESDY

1 .0000E+00 2 .0000E+00 3 .0000E+00 4 .0000E+00 5 .0000E+00 6
.0000E+00 7 .0000E+00 8 .1000E+01
9 .1000E+01 10 .1000E+01 11 .1000E+01 12 .1000E+01 13 .1000E+01 14
.1000E+01 15 .1000E+01 16 .0000E+00
17 .0000E+00 18 .0000E+00 19 .0000E+00 20 .0000E+00 21 .0000E+00 22
.0000E+00 23 .0000E+00 24 .0000E+00

DAY OF WEEK = THURSDAY

1 .0000E+00 2 .0000E+00 3 .0000E+00 4 .0000E+00 5 .0000E+00 6
.0000E+00 7 .0000E+00 8 .1000E+01
9 .1000E+01 10 .1000E+01 11 .1000E+01 12 .1000E+01 13 .1000E+01 14
.1000E+01 15 .1000E+01 16 .0000E+00
17 .0000E+00 18 .0000E+00 19 .0000E+00 20 .0000E+00 21 .0000E+00 22
.0000E+00 23 .0000E+00 24 .0000E+00

DAY OF WEEK = FRIDAY

1 .0000E+00 2 .0000E+00 3 .0000E+00 4 .0000E+00 5 .0000E+00 6
.0000E+00 7 .0000E+00 8 .1000E+01

* SOURCE EMISSION RATE SCALARS WHICH VARY DIURNALLY AND BY DAY OF WEEK (HRDOW7) *

SOURCE ID = VOL16 ; SOURCE TYPE = VOLUME :

HOUR	SCALAR	HOUR	SCALAR	HOUR	SCALAR	HOUR	SCALAR	HOUR	SCALAR	HOUR	SCALAR	HOUR	SCALAR

DAY OF WEEK = MONDAY

1	.0000E+00	2	.0000E+00	3	.0000E+00	4	.0000E+00	5	.0000E+00	6	.0000E+00	7	.0000E+00
8	.1000E+01	9	.1000E+01	10	.1000E+01	11	.1000E+01	12	.1000E+01	13	.1000E+01	14	.1000E+01
15	.1000E+01	16	.0000E+00	17	.0000E+00	18	.0000E+00	19	.0000E+00	20	.0000E+00	21	.0000E+00
22	.0000E+00	23	.0000E+00	24	.0000E+00								

DAY OF WEEK = TUESDAY

1	.0000E+00	2	.0000E+00	3	.0000E+00	4	.0000E+00	5	.0000E+00	6	.0000E+00	7	.0000E+00
8	.1000E+01	9	.1000E+01	10	.1000E+01	11	.1000E+01	12	.1000E+01	13	.1000E+01	14	.1000E+01
15	.1000E+01	16	.0000E+00	17	.0000E+00	18	.0000E+00	19	.0000E+00	20	.0000E+00	21	.0000E+00
22	.0000E+00	23	.0000E+00	24	.0000E+00								

DAY OF WEEK = WEDNESDY

1	.0000E+00	2	.0000E+00	3	.0000E+00	4	.0000E+00	5	.0000E+00	6	.0000E+00	7	.0000E+00
8	.1000E+01	9	.1000E+01	10	.1000E+01	11	.1000E+01	12	.1000E+01	13	.1000E+01	14	.1000E+01
15	.1000E+01	16	.0000E+00	17	.0000E+00	18	.0000E+00	19	.0000E+00	20	.0000E+00	21	.0000E+00
22	.0000E+00	23	.0000E+00	24	.0000E+00								

DAY OF WEEK = THURSDAY

1	.0000E+00	2	.0000E+00	3	.0000E+00	4	.0000E+00	5	.0000E+00	6	.0000E+00	7	.0000E+00
8	.1000E+01	9	.1000E+01	10	.1000E+01	11	.1000E+01	12	.1000E+01	13	.1000E+01	14	.1000E+01
15	.1000E+01	16	.0000E+00	17	.0000E+00	18	.0000E+00	19	.0000E+00	20	.0000E+00	21	.0000E+00
22	.0000E+00	23	.0000E+00	24	.0000E+00								

DAY OF WEEK = FRIDAY

1	.0000E+00	2	.0000E+00	3	.0000E+00	4	.0000E+00	5	.0000E+00	6	.0000E+00	7	.0000E+00
8	.1000E+01	9	.1000E+01	10	.1000E+01	11	.1000E+01	12	.1000E+01	13	.1000E+01	14	.1000E+01

DAY OF WEEK = SATURDAY

1	.0000E+00	2	.0000E+00	3	.0000E+00	4	.0000E+00	5	.0000E+00	6	.0000E+00	7	.0000E+00
8	.0000E+00	9	.0000E+00	10	.0000E+00	11	.0000E+00	12	.0000E+00	13	.0000E+00	14	.0000E+00
15	.0000E+00	16	.0000E+00	17	.0000E+00	18	.0000E+00	19	.0000E+00	20	.0000E+00	21	.0000E+00
22	.0000E+00	23	.0000E+00	24	.0000E+00								

DAY OF WEEK = SUNDAY

1	.0000E+00	2	.0000E+00	3	.0000E+00	4	.0000E+00	5	.0000E+00	6	.0000E+00	7	.0000E+00
8	.0000E+00	9	.0000E+00	10	.0000E+00	11	.0000E+00	12	.0000E+00	13	.0000E+00	14	.0000E+00
15	.0000E+00	16	.0000E+00	17	.0000E+00	18	.0000E+00	19	.0000E+00	20	.0000E+00	21	.0000E+00
22	.0000E+00	23	.0000E+00	24	.0000E+00								

.1000E+01 15 .1000E+01 16 .0000E+00
17 .0000E+00 18 .0000E+00 19 .0000E+00 20 .0000E+00 21 .0000E+00 22
.0000E+00 23 .0000E+00 24 .0000E+00

DAY OF WEEK = SATURDAY

1 .0000E+00 2 .0000E+00 3 .0000E+00 4 .0000E+00 5 .0000E+00 6
.0000E+00 7 .0000E+00 8 .0000E+00
9 .0000E+00 10 .0000E+00 11 .0000E+00 12 .0000E+00 13 .0000E+00 14
.0000E+00 15 .0000E+00 16 .0000E+00
17 .0000E+00 18 .0000E+00 19 .0000E+00 20 .0000E+00 21 .0000E+00 22
.0000E+00 23 .0000E+00 24 .0000E+00

DAY OF WEEK = SUNDAY

1 .0000E+00 2 .0000E+00 3 .0000E+00 4 .0000E+00 5 .0000E+00 6
.0000E+00 7 .0000E+00 8 .0000E+00
9 .0000E+00 10 .0000E+00 11 .0000E+00 12 .0000E+00 13 .0000E+00 14
.0000E+00 15 .0000E+00 16 .0000E+00
17 .0000E+00 18 .0000E+00 19 .0000E+00 20 .0000E+00 21 .0000E+00 22
.0000E+00 23 .0000E+00 24 .0000E+00

*** MODELOPTs: RegDFAULT CONC ELEV URBAN ADJ_U*

* SOURCE EMISSION RATE SCALARS WHICH VARY DIURNALLY AND BY DAY OF WEEK (HRDOW7) *

SOURCE ID = VOL17 ; SOURCE TYPE = VOLUME :

HOUR	SCALAR	HOUR	SCALAR	HOUR	SCALAR	HOUR	SCALAR	HOUR	SCALAR	HOUR	SCALAR	HOUR	SCALAR

DAY OF WEEK = MONDAY

1 .0000E+00 2 .0000E+00 3 .0000E+00 4 .0000E+00 5 .0000E+00 6
.0000E+00 7 .0000E+00 8 .1000E+01
9 .1000E+01 10 .1000E+01 11 .1000E+01 12 .1000E+01 13 .1000E+01 14
.1000E+01 15 .1000E+01 16 .0000E+00
17 .0000E+00 18 .0000E+00 19 .0000E+00 20 .0000E+00 21 .0000E+00 22
.0000E+00 23 .0000E+00 24 .0000E+00

DAY OF WEEK = TUESDAY

1 .0000E+00 2 .0000E+00 3 .0000E+00 4 .0000E+00 5 .0000E+00 6
.0000E+00 7 .0000E+00 8 .1000E+01
9 .1000E+01 10 .1000E+01 11 .1000E+01 12 .1000E+01 13 .1000E+01 14
.1000E+01 15 .1000E+01 16 .0000E+00
17 .0000E+00 18 .0000E+00 19 .0000E+00 20 .0000E+00 21 .0000E+00 22
.0000E+00 23 .0000E+00 24 .0000E+00

DAY OF WEEK = WEDNESDY

1 .0000E+00 2 .0000E+00 3 .0000E+00 4 .0000E+00 5 .0000E+00 6
.0000E+00 7 .0000E+00 8 .1000E+01
9 .1000E+01 10 .1000E+01 11 .1000E+01 12 .1000E+01 13 .1000E+01 14
.1000E+01 15 .1000E+01 16 .0000E+00
17 .0000E+00 18 .0000E+00 19 .0000E+00 20 .0000E+00 21 .0000E+00 22
.0000E+00 23 .0000E+00 24 .0000E+00

DAY OF WEEK = THURSDAY

1 .0000E+00 2 .0000E+00 3 .0000E+00 4 .0000E+00 5 .0000E+00 6
.0000E+00 7 .0000E+00 8 .1000E+01
9 .1000E+01 10 .1000E+01 11 .1000E+01 12 .1000E+01 13 .1000E+01 14
.1000E+01 15 .1000E+01 16 .0000E+00
17 .0000E+00 18 .0000E+00 19 .0000E+00 20 .0000E+00 21 .0000E+00 22
.0000E+00 23 .0000E+00 24 .0000E+00

DAY OF WEEK = FRIDAY

1 .0000E+00 2 .0000E+00 3 .0000E+00 4 .0000E+00 5 .0000E+00 6
.0000E+00 7 .0000E+00 8 .1000E+01
9 .1000E+01 10 .1000E+01 11 .1000E+01 12 .1000E+01 13 .1000E+01 14
.1000E+01 15 .1000E+01 16 .0000E+00

17 .0000E+00 18 .0000E+00 19 .0000E+00 20 .0000E+00 21 .0000E+00 22 .0000E+00 23 .0000E+00 24 .0000E+00

DAY OF WEEK = SATURDAY

1 .0000E+00 2 .0000E+00 3 .0000E+00 4 .0000E+00 5 .0000E+00 6 .0000E+00 7 .0000E+00 8 .0000E+00

9 .0000E+00 10 .0000E+00 11 .0000E+00 12 .0000E+00 13 .0000E+00 14 .0000E+00 15 .0000E+00 16 .0000E+00

17 .0000E+00 18 .0000E+00 19 .0000E+00 20 .0000E+00 21 .0000E+00 22 .0000E+00 23 .0000E+00 24 .0000E+00

DAY OF WEEK = SUNDAY

1 .0000E+00 2 .0000E+00 3 .0000E+00 4 .0000E+00 5 .0000E+00 6 .0000E+00 7 .0000E+00 8 .0000E+00

9 .0000E+00 10 .0000E+00 11 .0000E+00 12 .0000E+00 13 .0000E+00 14 .0000E+00 15 .0000E+00 16 .0000E+00

17 .0000E+00 18 .0000E+00 19 .0000E+00 20 .0000E+00 21 .0000E+00 22 .0000E+00 23 .0000E+00 24 .0000E+00

*** MODELOPTs: RegDFAULT CONC ELEV URBAN ADJ_U*

* SOURCE EMISSION RATE SCALARS WHICH VARY DIURNALLY AND BY DAY OF WEEK (HRDOW7) *

SOURCE ID = VOL18 ; SOURCE TYPE = VOLUME :

HOUR SCALAR HOUR SCALAR HOUR SCALAR HOUR SCALAR HOUR SCALAR HOUR SCALAR HOUR SCALAR HOUR SCALAR

- - - -

DAY OF WEEK = SATURDAY

1 .0000E+00 2 .0000E+00 3 .0000E+00 4 .0000E+00 5 .0000E+00 6 .0000E+00 7 .0000E+00 8 .0000E+00
9 .0000E+00 10 .0000E+00 11 .0000E+00 12 .0000E+00 13 .0000E+00 14 .0000E+00 15 .0000E+00 16 .0000E+00
17 .0000E+00 18 .0000E+00 19 .0000E+00 20 .0000E+00 21 .0000E+00 22 .0000E+00 23 .0000E+00 24 .0000E+00

DAY OF WEEK = SUNDAY

1 .0000E+00 2 .0000E+00 3 .0000E+00 4 .0000E+00 5 .0000E+00 6 .0000E+00 7 .0000E+00 8 .0000E+00
9 .0000E+00 10 .0000E+00 11 .0000E+00 12 .0000E+00 13 .0000E+00 14 .0000E+00 15 .0000E+00 16 .0000E+00
17 .0000E+00 18 .0000E+00 19 .0000E+00 20 .0000E+00 21 .0000E+00 22 .0000E+00 23 .0000E+00 24 .0000E+00

*** MODELOPTs: RegDFAULT CONC ELEV URBAN ADJ_U*

* SOURCE EMISSION RATE SCALARS WHICH VARY DIURNALLY AND BY DAY OF WEEK (HRDOW7) *

SOURCE ID = VOL19 ; SOURCE TYPE = VOLUME :

HOUR SCALAR HOUR SCALAR HOUR SCALAR HOUR SCALAR HOUR SCALAR HOUR SCALAR HOUR SCALAR HOUR SCALAR

DAY OF WEEK = MONDAY

1 .0000E+00 2 .0000E+00 3 .0000E+00 4 .0000E+00 5 .0000E+00 6 .0000E+00 7 .0000E+00 8 .1000E+01
9 .1000E+01 10 .1000E+01 11 .1000E+01 12 .1000E+01 13 .1000E+01 14 .1000E+01 15 .1000E+01 16 .0000E+00
17 .0000E+00 18 .0000E+00 19 .0000E+00 20 .0000E+00 21 .0000E+00 22 .0000E+00 23 .0000E+00 24 .0000E+00

DAY OF WEEK = TUESDAY

1 .0000E+00 2 .0000E+00 3 .0000E+00 4 .0000E+00 5 .0000E+00 6 .0000E+00 7 .0000E+00 8 .1000E+01
9 .1000E+01 10 .1000E+01 11 .1000E+01 12 .1000E+01 13 .1000E+01 14 .1000E+01 15 .1000E+01 16 .0000E+00
17 .0000E+00 18 .0000E+00 19 .0000E+00 20 .0000E+00 21 .0000E+00 22 .0000E+00 23 .0000E+00 24 .0000E+00

DAY OF WEEK = WEDNESDY

1 .0000E+00 2 .0000E+00 3 .0000E+00 4 .0000E+00 5 .0000E+00 6 .0000E+00 7 .0000E+00 8 .1000E+01
9 .1000E+01 10 .1000E+01 11 .1000E+01 12 .1000E+01 13 .1000E+01 14 .1000E+01 15 .1000E+01 16 .0000E+00
17 .0000E+00 18 .0000E+00 19 .0000E+00 20 .0000E+00 21 .0000E+00 22 .0000E+00 23 .0000E+00 24 .0000E+00

DAY OF WEEK = THURSDAY

1 .0000E+00 2 .0000E+00 3 .0000E+00 4 .0000E+00 5 .0000E+00 6 .0000E+00 7 .0000E+00 8 .1000E+01
9 .1000E+01 10 .1000E+01 11 .1000E+01 12 .1000E+01 13 .1000E+01 14 .1000E+01 15 .1000E+01 16 .0000E+00
17 .0000E+00 18 .0000E+00 19 .0000E+00 20 .0000E+00 21 .0000E+00 22 .0000E+00 23 .0000E+00 24 .0000E+00

DAY OF WEEK = FRIDAY

1 .0000E+00 2 .0000E+00 3 .0000E+00 4 .0000E+00 5 .0000E+00 6 .0000E+00 7 .0000E+00 8 .1000E+01
9 .1000E+01 10 .1000E+01 11 .1000E+01 12 .1000E+01 13 .1000E+01 14 .1000E+01 15 .1000E+01 16 .0000E+00
17 .0000E+00 18 .0000E+00 19 .0000E+00 20 .0000E+00 21 .0000E+00 22 .0000E+00 23 .0000E+00 24 .0000E+00

DAY OF WEEK = SATURDAY

1 .0000E+00 2 .0000E+00 3 .0000E+00 4 .0000E+00 5 .0000E+00 6 .0000E+00 7 .0000E+00 8 .0000E+00

9 .0000E+00 10 .0000E+00 11 .0000E+00 12 .0000E+00 13 .0000E+00 14 .0000E+00 15 .0000E+00 16 .0000E+00

17 .0000E+00 18 .0000E+00 19 .0000E+00 20 .0000E+00 21 .0000E+00 22 .0000E+00 23 .0000E+00 24 .0000E+00

DAY OF WEEK = SUNDAY

1 .0000E+00 2 .0000E+00 3 .0000E+00 4 .0000E+00 5 .0000E+00 6 .0000E+00 7 .0000E+00 8 .0000E+00

9 .0000E+00 10 .0000E+00 11 .0000E+00 12 .0000E+00 13 .0000E+00 14 .0000E+00 15 .0000E+00 16 .0000E+00

17 .0000E+00 18 .0000E+00 19 .0000E+00 20 .0000E+00 21 .0000E+00 22 .0000E+00 23 .0000E+00 24 .0000E+00

*** MODELOPTs: RegDFAULT CONC ELEV URBAN ADJ_U*

* SOURCE EMISSION RATE SCALARS WHICH VARY DIURNALLY AND BY DAY OF WEEK (HRDOW7) *

SOURCE ID = VOL20 ; SOURCE TYPE = VOLUME :

HOUR SCALAR HOUR SCALAR HOUR SCALAR HOUR SCALAR HOUR SCALAR HOUR SCALAR HOUR SCALAR HOUR SCALAR

- - - -

1 .0000E+00 2 .0000E+00 3 .0000E+00 4 .0000E+00 5 .0000E+00 6
.0000E+00 7 .0000E+00 8 .0000E+00
9 .0000E+00 10 .0000E+00 11 .0000E+00 12 .0000E+00 13 .0000E+00 14
.0000E+00 15 .0000E+00 16 .0000E+00
17 .0000E+00 18 .0000E+00 19 .0000E+00 20 .0000E+00 21 .0000E+00 22
.0000E+00 23 .0000E+00 24 .0000E+00

DAY OF WEEK = SUNDAY

1 .0000E+00 2 .0000E+00 3 .0000E+00 4 .0000E+00 5 .0000E+00 6
.0000E+00 7 .0000E+00 8 .0000E+00
9 .0000E+00 10 .0000E+00 11 .0000E+00 12 .0000E+00 13 .0000E+00 14
.0000E+00 15 .0000E+00 16 .0000E+00
17 .0000E+00 18 .0000E+00 19 .0000E+00 20 .0000E+00 21 .0000E+00 22
.0000E+00 23 .0000E+00 24 .0000E+00

* SOURCE EMISSION RATE SCALARS WHICH VARY DIURNALLY AND BY DAY OF WEEK (HRDOW7) *

SOURCE ID = VOL21 ; SOURCE TYPE = VOLUME :

HOUR SCALAR HOUR SCALAR HOUR SCALAR HOUR SCALAR HOUR SCALAR HOUR SCALAR HOUR SCALAR HOUR SCALAR

- - - -

* SOURCE EMISSION RATE SCALARS WHICH VARY DIURNALLY AND BY DAY OF WEEK (HRDOW7) *

SOURCE ID = VOL22 ; SOURCE TYPE = VOLUME :
HOUR SCALAR HOUR SCALAR HOUR SCALAR HOUR SCALAR HOUR SCALAR HOUR SCALAR HOUR SCALAR HOUR SCALAR

DAY OF WEEK = MONDAY
1 .0000E+00 2 .0000E+00 3 .0000E+00 4 .0000E+00 5 .0000E+00 6
.0000E+00 7 .0000E+00 8 .1000E+01
9 .1000E+01 10 .1000E+01 11 .1000E+01 12 .1000E+01 13 .1000E+01 14
.1000E+01 15 .1000E+01 16 .0000E+00
17 .0000E+00 18 .0000E+00 19 .0000E+00 20 .0000E+00 21 .0000E+00 22
.0000E+00 23 .0000E+00 24 .0000E+00
DAY OF WEEK = TUESDAY
1 .0000E+00 2 .0000E+00 3 .0000E+00 4 .0000E+00 5 .0000E+00 6
.0000E+00 7 .0000E+00 8 .1000E+01
9 .1000E+01 10 .1000E+01 11 .1000E+01 12 .1000E+01 13 .1000E+01 14
.1000E+01 15 .1000E+01 16 .0000E+00
17 .0000E+00 18 .0000E+00 19 .0000E+00 20 .0000E+00 21 .0000E+00 22
.0000E+00 23 .0000E+00 24 .0000E+00
DAY OF WEEK = WEDNESDY
1 .0000E+00 2 .0000E+00 3 .0000E+00 4 .0000E+00 5 .0000E+00 6
.0000E+00 7 .0000E+00 8 .1000E+01
9 .1000E+01 10 .1000E+01 11 .1000E+01 12 .1000E+01 13 .1000E+01 14
.1000E+01 15 .1000E+01 16 .0000E+00
17 .0000E+00 18 .0000E+00 19 .0000E+00 20 .0000E+00 21 .0000E+00 22
.0000E+00 23 .0000E+00 24 .0000E+00
DAY OF WEEK = THURSDAY
1 .0000E+00 2 .0000E+00 3 .0000E+00 4 .0000E+00 5 .0000E+00 6
.0000E+00 7 .0000E+00 8 .1000E+01
9 .1000E+01 10 .1000E+01 11 .1000E+01 12 .1000E+01 13 .1000E+01 14
.1000E+01 15 .1000E+01 16 .0000E+00
17 .0000E+00 18 .0000E+00 19 .0000E+00 20 .0000E+00 21 .0000E+00 22
.0000E+00 23 .0000E+00 24 .0000E+00
DAY OF WEEK = FRIDAY
1 .0000E+00 2 .0000E+00 3 .0000E+00 4 .0000E+00 5 .0000E+00 6
.0000E+00 7 .0000E+00 8 .1000E+01
9 .1000E+01 10 .1000E+01 11 .1000E+01 12 .1000E+01 13 .1000E+01 14
.1000E+01 15 .1000E+01 16 .0000E+00
17 .0000E+00 18 .0000E+00 19 .0000E+00 20 .0000E+00 21 .0000E+00 22
.0000E+00 23 .0000E+00 24 .0000E+00
DAY OF WEEK = SATURDAY
1 .0000E+00 2 .0000E+00 3 .0000E+00 4 .0000E+00 5 .0000E+00 6
.0000E+00 7 .0000E+00 8 .0000E+00

* SOURCE EMISSION RATE SCALARS WHICH VARY DIURNALLY AND BY DAY OF WEEK (HRDOW7) *

SOURCE ID = VOL23 ; SOURCE TYPE = VOLUME :

HOUR	SCALAR	HOUR	SCALAR	HOUR	SCALAR	HOUR	SCALAR	HOUR	SCALAR	HOUR	SCALAR
HOUR	SCALAR	HOUR	SCALAR	HOUR	SCALAR						

DAY OF WEEK = MONDAY

1	.0000E+00	2	.0000E+00	3	.0000E+00	4	.0000E+00	5	.0000E+00	6	.0000E+00
7	.0000E+00	8	.1000E+01	9	.1000E+01	10	.1000E+01	11	.1000E+01	12	.1000E+01
13	.1000E+01	14	.1000E+01	15	.1000E+01	16	.0000E+00	17	.0000E+00	18	.0000E+00
19	.0000E+00	20	.0000E+00	21	.0000E+00	22	.0000E+00	23	.0000E+00	24	.0000E+00

DAY OF WEEK = TUESDAY

1	.0000E+00	2	.0000E+00	3	.0000E+00	4	.0000E+00	5	.0000E+00	6	.0000E+00
7	.0000E+00	8	.1000E+01	9	.1000E+01	10	.1000E+01	11	.1000E+01	12	.1000E+01
13	.1000E+01	14	.1000E+01	15	.1000E+01	16	.0000E+00	17	.0000E+00	18	.0000E+00
19	.0000E+00	20	.0000E+00	21	.0000E+00	22	.0000E+00	23	.0000E+00	24	.0000E+00

DAY OF WEEK = WEDNESDY

1	.0000E+00	2	.0000E+00	3	.0000E+00	4	.0000E+00	5	.0000E+00	6	.0000E+00
7	.0000E+00	8	.1000E+01	9	.1000E+01	10	.1000E+01	11	.1000E+01	12	.1000E+01
13	.1000E+01	14	.1000E+01	15	.1000E+01	16	.0000E+00	17	.0000E+00	18	.0000E+00
19	.0000E+00	20	.0000E+00	21	.0000E+00	22	.0000E+00	23	.0000E+00	24	.0000E+00

DAY OF WEEK = THURSDAY

1	.0000E+00	2	.0000E+00	3	.0000E+00	4	.0000E+00	5	.0000E+00	6	.0000E+00
7	.0000E+00	8	.1000E+01	9	.1000E+01	10	.1000E+01	11	.1000E+01	12	.1000E+01
13	.1000E+01	14	.1000E+01	15	.1000E+01	16	.0000E+00	17	.0000E+00	18	.0000E+00
19	.0000E+00	20	.0000E+00	21	.0000E+00	22	.0000E+00	23	.0000E+00	24	.0000E+00

DAY OF WEEK = FRIDAY

1	.0000E+00	2	.0000E+00	3	.0000E+00	4	.0000E+00	5	.0000E+00	6	.0000E+00
7	.0000E+00	8	.1000E+01	9	.1000E+01	10	.1000E+01	11	.1000E+01	12	.1000E+01
13	.1000E+01	14	.1000E+01	15	.1000E+01	16	.0000E+00	17	.0000E+00	18	.0000E+00
19	.0000E+00	20	.0000E+00	21	.0000E+00	22	.0000E+00	23	.0000E+00	24	.0000E+00

DAY OF WEEK = SATURDAY

1	.0000E+00	2	.0000E+00	3	.0000E+00	4	.0000E+00	5	.0000E+00	6	.0000E+00
7	.0000E+00	8	.0000E+00	9	.0000E+00	10	.0000E+00	11	.0000E+00	12	.0000E+00
13	.0000E+00	14	.0000E+00								

DAY OF WEEK = SUNDAY

* SOURCE EMISSION RATE SCALARS WHICH VARY DIURNALLY AND BY DAY OF WEEK (HRDOW7) *

SOURCE ID = VOL24 ; SOURCE TYPE = VOLUME :

HOUR SCALAR HOUR SCALAR HOUR SCALAR HOUR SCALAR HOUR SCALAR HOUR SCALAR HOUR SCALAR

DAY OF WEEK = MONDAY

1 .0000E+00 2 .0000E+00 3 .0000E+00 4 .0000E+00 5 .0000E+00 6
.0000E+00 7 .0000E+00 8 .1000E+01
9 .1000E+01 10 .1000E+01 11 .1000E+01 12 .1000E+01 13 .1000E+01 14
.1000E+01 15 .1000E+01 16 .0000E+00
17 .0000E+00 18 .0000E+00 19 .0000E+00 20 .0000E+00 21 .0000E+00 22
.0000E+00 23 .0000E+00 24 .0000E+00

DAY OF WEEK = TUESDAY

1 .0000E+00 2 .0000E+00 3 .0000E+00 4 .0000E+00 5 .0000E+00 6
.0000E+00 7 .0000E+00 8 .1000E+01
9 .1000E+01 10 .1000E+01 11 .1000E+01 12 .1000E+01 13 .1000E+01 14
.1000E+01 15 .1000E+01 16 .0000E+00
17 .0000E+00 18 .0000E+00 19 .0000E+00 20 .0000E+00 21 .0000E+00 22
.0000E+00 23 .0000E+00 24 .0000E+00

DAY OF WEEK = WEDNESDY

1 .0000E+00 2 .0000E+00 3 .0000E+00 4 .0000E+00 5 .0000E+00 6
.0000E+00 7 .0000E+00 8 .1000E+01
9 .1000E+01 10 .1000E+01 11 .1000E+01 12 .1000E+01 13 .1000E+01 14
.1000E+01 15 .1000E+01 16 .0000E+00
17 .0000E+00 18 .0000E+00 19 .0000E+00 20 .0000E+00 21 .0000E+00 22
.0000E+00 23 .0000E+00 24 .0000E+00

DAY OF WEEK = THURSDAY

1 .0000E+00 2 .0000E+00 3 .0000E+00 4 .0000E+00 5 .0000E+00 6
.0000E+00 7 .0000E+00 8 .1000E+01
9 .1000E+01 10 .1000E+01 11 .1000E+01 12 .1000E+01 13 .1000E+01 14
.1000E+01 15 .1000E+01 16 .0000E+00
17 .0000E+00 18 .0000E+00 19 .0000E+00 20 .0000E+00 21 .0000E+00 22
.0000E+00 23 .0000E+00 24 .0000E+00

DAY OF WEEK = FRIDAY

1 .0000E+00 2 .0000E+00 3 .0000E+00 4 .0000E+00 5 .0000E+00 6
.0000E+00 7 .0000E+00 8 .1000E+01
9 .1000E+01 10 .1000E+01 11 .1000E+01 12 .1000E+01 13 .1000E+01 14
.1000E+01 15 .1000E+01 16 .0000E+00
17 .0000E+00 18 .0000E+00 19 .0000E+00 20 .0000E+00 21 .0000E+00 22
.0000E+00 23 .0000E+00 24 .0000E+00

DAY OF WEEK = SATURDAY

1 .0000E+00 2 .0000E+00 3 .0000E+00 4 .0000E+00 5 .0000E+00 6
.0000E+00 7 .0000E+00 8 .0000E+00
9 .0000E+00 10 .0000E+00 11 .0000E+00 12 .0000E+00 13 .0000E+00 14
.0000E+00 15 .0000E+00 16 .0000E+00

DAY OF WEEK = SUNDAY

1 .0000E+00 2 .0000E+00 3 .0000E+00 4 .0000E+00 5 .0000E+00 6
.0000E+00 7 .0000E+00 8 .0000E+00
9 .0000E+00 10 .0000E+00 11 .0000E+00 12 .0000E+00 13 .0000E+00 14
.0000E+00 15 .0000E+00 16 .0000E+00
17 .0000E+00 18 .0000E+00 19 .0000E+00 20 .0000E+00 21 .0000E+00 22
.0000E+00 23 .0000E+00 24 .0000E+00

* SOURCE EMISSION RATE SCALARS WHICH VARY DIURNALLY AND BY DAY OF WEEK (HRDOW7) *

SOURCE ID = VOL25 ; SOURCE TYPE = VOLUME :

HOUR	SCALAR	HOUR	SCALAR	HOUR	SCALAR	HOUR	SCALAR	HOUR	SCALAR	HOUR	SCALAR	HOUR	SCALAR

DAY OF WEEK = MONDAY

1 .0000E+00 2 .0000E+00 3 .0000E+00 4 .0000E+00 5 .0000E+00 6
.0000E+00 7 .0000E+00 8 .1000E+01
9 .1000E+01 10 .1000E+01 11 .1000E+01 12 .1000E+01 13 .1000E+01 14
.1000E+01 15 .1000E+01 16 .0000E+00
17 .0000E+00 18 .0000E+00 19 .0000E+00 20 .0000E+00 21 .0000E+00 22
.0000E+00 23 .0000E+00 24 .0000E+00

DAY OF WEEK = TUESDAY

1 .0000E+00 2 .0000E+00 3 .0000E+00 4 .0000E+00 5 .0000E+00 6
.0000E+00 7 .0000E+00 8 .1000E+01
9 .1000E+01 10 .1000E+01 11 .1000E+01 12 .1000E+01 13 .1000E+01 14
.1000E+01 15 .1000E+01 16 .0000E+00
17 .0000E+00 18 .0000E+00 19 .0000E+00 20 .0000E+00 21 .0000E+00 22
.0000E+00 23 .0000E+00 24 .0000E+00

DAY OF WEEK = WEDNESDY

1 .0000E+00 2 .0000E+00 3 .0000E+00 4 .0000E+00 5 .0000E+00 6
.0000E+00 7 .0000E+00 8 .1000E+01
9 .1000E+01 10 .1000E+01 11 .1000E+01 12 .1000E+01 13 .1000E+01 14
.1000E+01 15 .1000E+01 16 .0000E+00
17 .0000E+00 18 .0000E+00 19 .0000E+00 20 .0000E+00 21 .0000E+00 22
.0000E+00 23 .0000E+00 24 .0000E+00

DAY OF WEEK = THURSDAY

1 .0000E+00 2 .0000E+00 3 .0000E+00 4 .0000E+00 5 .0000E+00 6
.0000E+00 7 .0000E+00 8 .1000E+01
9 .1000E+01 10 .1000E+01 11 .1000E+01 12 .1000E+01 13 .1000E+01 14
.1000E+01 15 .1000E+01 16 .0000E+00
17 .0000E+00 18 .0000E+00 19 .0000E+00 20 .0000E+00 21 .0000E+00 22
.0000E+00 23 .0000E+00 24 .0000E+00

DAY OF WEEK = FRIDAY

1 .0000E+00 2 .0000E+00 3 .0000E+00 4 .0000E+00 5 .0000E+00 6
.0000E+00 7 .0000E+00 8 .1000E+01
9 .1000E+01 10 .1000E+01 11 .1000E+01 12 .1000E+01 13 .1000E+01 14
.1000E+01 15 .1000E+01 16 .0000E+00
17 .0000E+00 18 .0000E+00 19 .0000E+00 20 .0000E+00 21 .0000E+00 22
.0000E+00 23 .0000E+00 24 .0000E+00

DAY OF WEEK = SATURDAY

1 .0000E+00 2 .0000E+00 3 .0000E+00 4 .0000E+00 5 .0000E+00 6
.0000E+00 7 .0000E+00 8 .0000E+00
9 .0000E+00 10 .0000E+00 11 .0000E+00 12 .0000E+00 13 .0000E+00 14
.0000E+00 15 .0000E+00 16 .0000E+00
17 .0000E+00 18 .0000E+00 19 .0000E+00 20 .0000E+00 21 .0000E+00 22

DAY OF WEEK = SUNDAY

1 .0000E+00 2 .0000E+00 3 .0000E+00 4 .0000E+00 5 .0000E+00 6 .0000E+00 7 .0000E+00 8 .0000E+00

9 .0000E+00 10 .0000E+00 11 .0000E+00 12 .0000E+00 13 .0000E+00 14 .0000E+00 15 .0000E+00 16 .0000E+00

17 .0000E+00 18 .0000E+00 19 .0000E+00 20 .0000E+00 21 .0000E+00 22 .0000E+00 23 .0000E+00 24 .0000E+00

*** MODELOPTs: RegDFAULT CONC ELEV URBAN ADJ_U*

* SOURCE EMISSION RATE SCALARS WHICH VARY DIURNALLY AND BY DAY OF WEEK (HRDOW7) *

SOURCE ID = VOL26 ; SOURCE TYPE = VOLUME :

HOUR	SCALAR	HOUR	SCALAR	HOUR	SCALAR	HOUR	SCALAR	HOUR	SCALAR	HOUR	SCALAR	HOUR	SCALAR

DAY OF WEEK = MONDAY

1 .0000E+00 2 .0000E+00 3 .0000E+00 4 .0000E+00 5 .0000E+00 6 .0000E+00 7 .0000E+00 8 .1000E+01

9 .1000E+01 10 .1000E+01 11 .1000E+01 12 .1000E+01 13 .1000E+01 14 .1000E+01 15 .1000E+01 16 .0000E+00

17 .0000E+00 18 .0000E+00 19 .0000E+00 20 .0000E+00 21 .0000E+00 22 .0000E+00 23 .0000E+00 24 .0000E+00

DAY OF WEEK = TUESDAY

1 .0000E+00 2 .0000E+00 3 .0000E+00 4 .0000E+00 5 .0000E+00 6 .0000E+00 7 .0000E+00 8 .1000E+01

9 .1000E+01 10 .1000E+01 11 .1000E+01 12 .1000E+01 13 .1000E+01 14 .1000E+01 15 .1000E+01 16 .0000E+00

17 .0000E+00 18 .0000E+00 19 .0000E+00 20 .0000E+00 21 .0000E+00 22 .0000E+00 23 .0000E+00 24 .0000E+00

DAY OF WEEK = WEDNESDY

1 .0000E+00 2 .0000E+00 3 .0000E+00 4 .0000E+00 5 .0000E+00 6 .0000E+00 7 .0000E+00 8 .1000E+01

9 .1000E+01 10 .1000E+01 11 .1000E+01 12 .1000E+01 13 .1000E+01 14 .1000E+01 15 .1000E+01 16 .0000E+00

17 .0000E+00 18 .0000E+00 19 .0000E+00 20 .0000E+00 21 .0000E+00 22 .0000E+00 23 .0000E+00 24 .0000E+00

DAY OF WEEK = THURSDAY

1 .0000E+00 2 .0000E+00 3 .0000E+00 4 .0000E+00 5 .0000E+00 6 .0000E+00 7 .0000E+00 8 .1000E+01

9 .1000E+01 10 .1000E+01 11 .1000E+01 12 .1000E+01 13 .1000E+01 14 .1000E+01 15 .1000E+01 16 .0000E+00

17 .0000E+00 18 .0000E+00 19 .0000E+00 20 .0000E+00 21 .0000E+00 22 .0000E+00 23 .0000E+00 24 .0000E+00

DAY OF WEEK = FRIDAY

1 .0000E+00 2 .0000E+00 3 .0000E+00 4 .0000E+00 5 .0000E+00 6 .0000E+00 7 .0000E+00 8 .1000E+01

9 .1000E+01 10 .1000E+01 11 .1000E+01 12 .1000E+01 13 .1000E+01 14 .1000E+01 15 .1000E+01 16 .0000E+00

17 .0000E+00 18 .0000E+00 19 .0000E+00 20 .0000E+00 21 .0000E+00 22 .0000E+00 23 .0000E+00 24 .0000E+00

DAY OF WEEK = SATURDAY

1 .0000E+00 2 .0000E+00 3 .0000E+00 4 .0000E+00 5 .0000E+00 6 .0000E+00 7 .0000E+00 8 .0000E+00

9 .0000E+00 10 .0000E+00 11 .0000E+00 12 .0000E+00 13 .0000E+00 14 .0000E+00 15 .0000E+00 16 .0000E+00

17 .0000E+00 18 .0000E+00 19 .0000E+00 20 .0000E+00 21 .0000E+00 22 .0000E+00 23 .0000E+00 24 .0000E+00

* SOURCE EMISSION RATE SCALARS WHICH VARY DIURNALLY AND BY DAY OF WEEK
(HRDOW7) *

SOURCE ID = VOL27 ; SOURCE TYPE = VOLUME :
HOUR SCALAR HOUR SCALAR HOUR SCALAR HOUR SCALAR HOUR SCALAR HOUR
SCALAR HOUR SCALAR HOUR SCALAR
- - - -

*** MODELOPTs: RegDFAULT CONC ELEV URBAN ADJ_U*

* SOURCE EMISSION RATE SCALARS WHICH VARY DIURNALLY AND BY DAY OF WEEK (HRDOW7) *

SOURCE ID = VOL28 ; SOURCE TYPE = VOLUME :

HOUR	SCALAR	HOUR	SCALAR	HOUR	SCALAR	HOUR	SCALAR	HOUR	SCALAR	HOUR	SCALAR

DAY OF WEEK = MONDAY

1	.0000E+00	2	.0000E+00	3	.0000E+00	4	.0000E+00	5	.0000E+00	6	.0000E+00
7	.0000E+00	8	.1000E+01	9	.1000E+01	10	.1000E+01	11	.1000E+01	12	.1000E+01
13	.1000E+01	14	.1000E+01	15	.1000E+01	16	.0000E+00	17	.0000E+00	18	.0000E+00
19	.0000E+00	20	.0000E+00	21	.0000E+00	22	.0000E+00	23	.0000E+00	24	.0000E+00

DAY OF WEEK = TUESDAY

1	.0000E+00	2	.0000E+00	3	.0000E+00	4	.0000E+00	5	.0000E+00	6	.0000E+00
7	.0000E+00	8	.1000E+01	9	.1000E+01	10	.1000E+01	11	.1000E+01	12	.1000E+01
13	.1000E+01	14	.1000E+01	15	.1000E+01	16	.0000E+00	17	.0000E+00	18	.0000E+00
19	.0000E+00	20	.0000E+00	21	.0000E+00	22	.0000E+00	23	.0000E+00	24	.0000E+00

DAY OF WEEK = WEDNESDY

1	.0000E+00	2	.0000E+00	3	.0000E+00	4	.0000E+00	5	.0000E+00	6	.0000E+00
7	.0000E+00	8	.1000E+01	9	.1000E+01	10	.1000E+01	11	.1000E+01	12	.1000E+01
13	.1000E+01	14	.1000E+01	15	.1000E+01	16	.0000E+00	17	.0000E+00	18	.0000E+00
19	.0000E+00	20	.0000E+00	21	.0000E+00	22	.0000E+00	23	.0000E+00	24	.0000E+00

DAY OF WEEK = THURSDAY

1	.0000E+00	2	.0000E+00	3	.0000E+00	4	.0000E+00	5	.0000E+00	6	.0000E+00
7	.0000E+00	8	.1000E+01	9	.1000E+01	10	.1000E+01	11	.1000E+01	12	.1000E+01
13	.1000E+01	14	.1000E+01	15	.1000E+01	16	.0000E+00	17	.0000E+00	18	.0000E+00
19	.0000E+00	20	.0000E+00	21	.0000E+00	22	.0000E+00	23	.0000E+00	24	.0000E+00

DAY OF WEEK = FRIDAY

1	.0000E+00	2	.0000E+00	3	.0000E+00	4	.0000E+00	5	.0000E+00	6	.0000E+00
7	.0000E+00	8	.1000E+01	9	.1000E+01	10	.1000E+01	11	.1000E+01	12	.1000E+01
13	.1000E+01	14	.1000E+01	15	.1000E+01	16	.0000E+00	17	.0000E+00	18	.0000E+00
19	.0000E+00	20	.0000E+00	21	.0000E+00	22	.0000E+00	23	.0000E+00	24	.0000E+00

DAY OF WEEK = SATURDAY

1	.0000E+00	2	.0000E+00	3	.0000E+00	4	.0000E+00	5	.0000E+00	6	.0000E+00
7	.0000E+00	8	.0000E+00	9	.0000E+00	10	.0000E+00	11	.0000E+00	12	.0000E+00
13	.0000E+00	14	.0000E+00	15	.0000E+00	16	.0000E+00	17	.0000E+00	18	.0000E+00
19	.0000E+00	20	.0000E+00	21	.0000E+00	22	.0000E+00	23	.0000E+00	24	.0000E+00

DAY OF WEEK = SUNDAY

1	.0000E+00	2	.0000E+00	3	.0000E+00	4	.0000E+00	5	.0000E+00	6	

* SOURCE EMISSION RATE SCALARS WHICH VARY DIURNALLY AND BY DAY OF WEEK (HRDOW7) *

SOURCE ID = VOL29 ; SOURCE TYPE = VOLUME :

HOUR	SCALAR	HOUR	SCALAR	HOUR	SCALAR	HOUR	SCALAR	HOUR	SCALAR	HOUR	SCALAR	HOUR	SCALAR

DAY OF WEEK = MONDAY

1	.0000E+00	2	.0000E+00	3	.0000E+00	4	.0000E+00	5	.0000E+00	6	.0000E+00	7	.0000E+00
8	.1000E+01	9	.1000E+01	10	.1000E+01	11	.1000E+01	12	.1000E+01	13	.1000E+01	14	.1000E+01
15	.1000E+01	16	.0000E+00	17	.0000E+00	18	.0000E+00	19	.0000E+00	20	.0000E+00	21	.0000E+00
22	.0000E+00	23	.0000E+00	24	.0000E+00								

DAY OF WEEK = TUESDAY

1	.0000E+00	2	.0000E+00	3	.0000E+00	4	.0000E+00	5	.0000E+00	6	.0000E+00	7	.0000E+00
8	.1000E+01	9	.1000E+01	10	.1000E+01	11	.1000E+01	12	.1000E+01	13	.1000E+01	14	.1000E+01
15	.1000E+01	16	.0000E+00	17	.0000E+00	18	.0000E+00	19	.0000E+00	20	.0000E+00	21	.0000E+00
22	.0000E+00	23	.0000E+00	24	.0000E+00								

DAY OF WEEK = WEDNESDY

1	.0000E+00	2	.0000E+00	3	.0000E+00	4	.0000E+00	5	.0000E+00	6	.0000E+00	7	.0000E+00
8	.1000E+01	9	.1000E+01	10	.1000E+01	11	.1000E+01	12	.1000E+01	13	.1000E+01	14	.1000E+01
15	.1000E+01	16	.0000E+00	17	.0000E+00	18	.0000E+00	19	.0000E+00	20	.0000E+00	21	.0000E+00
22	.0000E+00	23	.0000E+00	24	.0000E+00								

DAY OF WEEK = THURSDAY

1	.0000E+00	2	.0000E+00	3	.0000E+00	4	.0000E+00	5	.0000E+00	6	.0000E+00	7	.0000E+00
8	.1000E+01	9	.1000E+01	10	.1000E+01	11	.1000E+01	12	.1000E+01	13	.1000E+01	14	.1000E+01
15	.1000E+01	16	.0000E+00	17	.0000E+00	18	.0000E+00	19	.0000E+00	20	.0000E+00	21	.0000E+00
22	.0000E+00	23	.0000E+00	24	.0000E+00								

DAY OF WEEK = FRIDAY

1	.0000E+00	2	.0000E+00	3	.0000E+00	4	.0000E+00	5	.0000E+00	6	.0000E+00	7	.0000E+00
8	.1000E+01	9	.1000E+01	10	.1000E+01	11	.1000E+01	12	.1000E+01	13	.1000E+01	14	.1000E+01
15	.1000E+01	16	.0000E+00	17	.0000E+00	18	.0000E+00	19	.0000E+00	20	.0000E+00	21	.0000E+00
22	.0000E+00	23	.0000E+00	24	.0000E+00								

DAY OF WEEK = SATURDAY

1	.0000E+00	2	.0000E+00	3	.0000E+00	4	.0000E+00	5	.0000E+00	6	.0000E+00	7	.0000E+00
8	.0000E+00	9	.0000E+00	10	.0000E+00	11	.0000E+00	12	.0000E+00	13	.0000E+00	14	.0000E+00
15	.0000E+00	16	.0000E+00	17	.0000E+00	18	.0000E+00	19	.0000E+00	20	.0000E+00	21	.0000E+00
22	.0000E+00	23	.0000E+00	24	.0000E+00								

DAY OF WEEK = SUNDAY

1	.0000E+00	2	.0000E+00	3	.0000E+00	4	.0000E+00	5	.0000E+00	6	.0000E+00	7	.0000E+00
8	.0000E+00												

                  * SOURCE EMISSION RATE SCALARS WHICH VARY DIURNALLY AND BY DAY OF WEEK
                  (HRDOW7) *

 SOURCE ID = VOL30   ; SOURCE TYPE = VOLUME   :
  HOUR   SCALAR   HOUR   SCALAR   HOUR   SCALAR   HOUR   SCALAR   HOUR   SCALAR   HOUR
  SCALAR   HOUR   SCALAR   HOUR   SCALAR
- - - -

*** MODELOPTs: RegDFAULT CONC ELEV URBAN ADJ_U*

* SOURCE EMISSION RATE SCALARS WHICH VARY DIURNALLY AND BY DAY OF WEEK (HRDOW7) *

SOURCE ID = VOL31 ; SOURCE TYPE = VOLUME :

HOUR	SCALAR	HOUR	SCALAR	HOUR	SCALAR	HOUR	SCALAR	HOUR	SCALAR	HOUR	SCALAR	HOUR	SCALAR

DAY OF WEEK = MONDAY

1	.0000E+00	2	.0000E+00	3	.0000E+00	4	.0000E+00	5	.0000E+00	6	.0000E+00	7	.0000E+00
8	.1000E+01	9	.1000E+01	10	.1000E+01	11	.1000E+01	12	.1000E+01	13	.1000E+01	14	.1000E+01
15	.1000E+01	16	.0000E+00	17	.0000E+00	18	.0000E+00	19	.0000E+00	20	.0000E+00	21	.0000E+00
22	.0000E+00	23	.0000E+00	24	.0000E+00								

DAY OF WEEK = TUESDAY

1	.0000E+00	2	.0000E+00	3	.0000E+00	4	.0000E+00	5	.0000E+00	6	.0000E+00	7	.0000E+00
8	.1000E+01	9	.1000E+01	10	.1000E+01	11	.1000E+01	12	.1000E+01	13	.1000E+01	14	.1000E+01
15	.1000E+01	16	.0000E+00	17	.0000E+00	18	.0000E+00	19	.0000E+00	20	.0000E+00	21	.0000E+00
22	.0000E+00	23	.0000E+00	24	.0000E+00								

DAY OF WEEK = WEDNESDY

1	.0000E+00	2	.0000E+00	3	.0000E+00	4	.0000E+00	5	.0000E+00	6	.0000E+00	7	.0000E+00
8	.1000E+01	9	.1000E+01	10	.1000E+01	11	.1000E+01	12	.1000E+01	13	.1000E+01	14	.1000E+01
15	.1000E+01	16	.0000E+00	17	.0000E+00	18	.0000E+00	19	.0000E+00	20	.0000E+00	21	.0000E+00
22	.0000E+00	23	.0000E+00	24	.0000E+00								

DAY OF WEEK = THURSDAY

1	.0000E+00	2	.0000E+00	3	.0000E+00	4	.0000E+00	5	.0000E+00	6	.0000E+00	7	.0000E+00
8	.1000E+01	9	.1000E+01	10	.1000E+01	11	.1000E+01	12	.1000E+01	13	.1000E+01	14	.1000E+01
15	.1000E+01	16	.0000E+00	17	.0000E+00	18	.0000E+00	19	.0000E+00	20	.0000E+00	21	.0000E+00
22	.0000E+00	23	.0000E+00	24	.0000E+00								

DAY OF WEEK = FRIDAY

1	.0000E+00	2	.0000E+00	3	.0000E+00	4	.0000E+00	5	.0000E+00	6	.0000E+00	7	.0000E+00
8	.1000E+01	9	.1000E+01	10	.1000E+01	11	.1000E+01	12	.1000E+01	13	.1000E+01	14	.1000E+01
15	.1000E+01	16	.0000E+00	17	.0000E+00	18	.0000E+00	19	.0000E+00	20	.0000E+00	21	.0000E+00
22	.0000E+00	23	.0000E+00	24	.0000E+00								

DAY OF WEEK = SATURDAY

1	.0000E+00	2	.0000E+00	3	.0000E+00	4	.0000E+00	5	.0000E+00	6	.0000E+00	7	.0000E+00
8	.0000E+00	9	.0000E+00	10	.0000E+00	11	.0000E+00	12	.0000E+00	13	.0000E+00	14	.0000E+00
15	.0000E+00	16	.0000E+00	17	.0000E+00	18	.0000E+00	19	.0000E+00	20	.0000E+00	21	.0000E+00
22	.0000E+00	23	.0000E+00	24	.0000E+00								

DAY OF WEEK = SUNDAY

1	.0000E+00	2	.0000E+00	3	.0000E+00	4	.0000E+00	5	.0000E+00	6	.0000E+00	7	.0000E+00
8	.0000E+00	9	.0000E+00	10	.0000E+00	11	.0000E+00	12	.0000E+00	13	.0000E+00	14	.0000E+00
15	.0000E+00	16	.0000E+00										

* SOURCE EMISSION RATE SCALARS WHICH VARY DIURNALLY AND BY DAY OF WEEK (HRDOW7) *

SOURCE ID = VOL32 ; SOURCE TYPE = VOLUME :

HOUR	SCALAR	HOUR	SCALAR	HOUR	SCALAR	HOUR	SCALAR	HOUR	SCALAR	HOUR	SCALAR	HOUR	SCALAR	HOUR	SCALAR

DAY OF WEEK = MONDAY

1	.0000E+00	2	.0000E+00	3	.0000E+00	4	.0000E+00	5	.0000E+00	6	.0000E+00	7	.0000E+00	8	.1000E+01
9	.1000E+01	10	.1000E+01	11	.1000E+01	12	.1000E+01	13	.1000E+01	14	.1000E+01	15	.1000E+01	16	.0000E+00
17	.0000E+00	18	.0000E+00	19	.0000E+00	20	.0000E+00	21	.0000E+00	22	.0000E+00	23	.0000E+00	24	.0000E+00

DAY OF WEEK = TUESDAY

1	.0000E+00	2	.0000E+00	3	.0000E+00	4	.0000E+00	5	.0000E+00	6	.0000E+00	7	.0000E+00	8	.1000E+01
9	.1000E+01	10	.1000E+01	11	.1000E+01	12	.1000E+01	13	.1000E+01	14	.1000E+01	15	.1000E+01	16	.0000E+00
17	.0000E+00	18	.0000E+00	19	.0000E+00	20	.0000E+00	21	.0000E+00	22	.0000E+00	23	.0000E+00	24	.0000E+00

DAY OF WEEK = WEDNESDY

1	.0000E+00	2	.0000E+00	3	.0000E+00	4	.0000E+00	5	.0000E+00	6	.0000E+00	7	.0000E+00	8	.1000E+01
9	.1000E+01	10	.1000E+01	11	.1000E+01	12	.1000E+01	13	.1000E+01	14	.1000E+01	15	.1000E+01	16	.0000E+00
17	.0000E+00	18	.0000E+00	19	.0000E+00	20	.0000E+00	21	.0000E+00	22	.0000E+00	23	.0000E+00	24	.0000E+00

DAY OF WEEK = THURSDAY

1	.0000E+00	2	.0000E+00	3	.0000E+00	4	.0000E+00	5	.0000E+00	6	.0000E+00	7	.0000E+00	8	.1000E+01
9	.1000E+01	10	.1000E+01	11	.1000E+01	12	.1000E+01	13	.1000E+01	14	.1000E+01	15	.1000E+01	16	.0000E+00
17	.0000E+00	18	.0000E+00	19	.0000E+00	20	.0000E+00	21	.0000E+00	22	.0000E+00	23	.0000E+00	24	.0000E+00

DAY OF WEEK = FRIDAY

1	.0000E+00	2	.0000E+00	3	.0000E+00	4	.0000E+00	5	.0000E+00	6	.0000E+00	7	.0000E+00	8	.1000E+01
9	.1000E+01	10	.1000E+01	11	.1000E+01	12	.1000E+01	13	.1000E+01	14	.1000E+01	15	.1000E+01	16	.0000E+00
17	.0000E+00	18	.0000E+00	19	.0000E+00	20	.0000E+00	21	.0000E+00	22	.0000E+00	23	.0000E+00	24	.0000E+00

DAY OF WEEK = SATURDAY

1	.0000E+00	2	.0000E+00	3	.0000E+00	4	.0000E+00	5	.0000E+00	6	.0000E+00	7	.0000E+00	8	.0000E+00
9	.0000E+00	10	.0000E+00	11	.0000E+00	12	.0000E+00	13	.0000E+00	14	.0000E+00	15	.0000E+00	16	.0000E+00
17	.0000E+00	18	.0000E+00	19	.0000E+00	20	.0000E+00	21	.0000E+00	22	.0000E+00	23	.0000E+00	24	.0000E+00

DAY OF WEEK = SUNDAY

1	.0000E+00	2	.0000E+00	3	.0000E+00	4	.0000E+00	5	.0000E+00	6	.0000E+00	7	.0000E+00	8	.0000E+00
9	.0000E+00	10	.0000E+00	11	.0000E+00	12	.0000E+00	13	.0000E+00	14	.0000E+00	15	.0000E+00	16	.0000E+00
17	.0000E+00	18	.0000E+00	19	.0000E+00	20	.0000E+00	21	.0000E+00	22	.0000E+00	23	.0000E+00	24	.0000E+00

*** MODELOPTs: RegDFAULT CONC ELEV URBAN ADJ_U*

* SOURCE EMISSION RATE SCALARS WHICH VARY DIURNALLY AND BY DAY OF WEEK (HRDOW7) *

SOURCE ID = VOL33 ; SOURCE TYPE = VOLUME :

HOUR	SCALAR	HOUR	SCALAR	HOUR	SCALAR	HOUR	SCALAR	HOUR	SCALAR	HOUR	SCALAR	HOUR	SCALAR	HOUR	SCALAR

DAY OF WEEK = MONDAY

1	.0000E+00	2	.0000E+00	3	.0000E+00	4	.0000E+00	5	.0000E+00	6	.0000E+00	7	.0000E+00	8	.1000E+01
9	.1000E+01	10	.1000E+01	11	.1000E+01	12	.1000E+01	13	.1000E+01	14	.1000E+01	15	.1000E+01	16	.0000E+00
17	.0000E+00	18	.0000E+00	19	.0000E+00	20	.0000E+00	21	.0000E+00	22	.0000E+00	23	.0000E+00	24	.0000E+00

DAY OF WEEK = TUESDAY

1	.0000E+00	2	.0000E+00	3	.0000E+00	4	.0000E+00	5	.0000E+00	6	.0000E+00	7	.0000E+00	8	.1000E+01
9	.1000E+01	10	.1000E+01	11	.1000E+01	12	.1000E+01	13	.1000E+01	14	.1000E+01	15	.1000E+01	16	.0000E+00
17	.0000E+00	18	.0000E+00	19	.0000E+00	20	.0000E+00	21	.0000E+00	22	.0000E+00	23	.0000E+00	24	.0000E+00

DAY OF WEEK = WEDNESDY

1	.0000E+00	2	.0000E+00	3	.0000E+00	4	.0000E+00	5	.0000E+00	6	.0000E+00	7	.0000E+00	8	.1000E+01
9	.1000E+01	10	.1000E+01	11	.1000E+01	12	.1000E+01	13	.1000E+01	14	.1000E+01	15	.1000E+01	16	.0000E+00
17	.0000E+00	18	.0000E+00	19	.0000E+00	20	.0000E+00	21	.0000E+00	22	.0000E+00	23	.0000E+00	24	.0000E+00

DAY OF WEEK = THURSDAY

1	.0000E+00	2	.0000E+00	3	.0000E+00	4	.0000E+00	5	.0000E+00	6	.0000E+00	7	.0000E+00	8	.1000E+01
9	.1000E+01	10	.1000E+01	11	.1000E+01	12	.1000E+01	13	.1000E+01	14	.1000E+01	15	.1000E+01	16	.0000E+00
17	.0000E+00	18	.0000E+00	19	.0000E+00	20	.0000E+00	21	.0000E+00	22	.0000E+00	23	.0000E+00	24	.0000E+00

DAY OF WEEK = FRIDAY

1	.0000E+00	2	.0000E+00	3	.0000E+00	4	.0000E+00	5	.0000E+00	6	.0000E+00	7	.0000E+00	8	.1000E+01
9	.1000E+01	10	.1000E+01	11	.1000E+01	12	.1000E+01	13	.1000E+01	14	.1000E+01	15	.1000E+01	16	.0000E+00
17	.0000E+00	18	.0000E+00	19	.0000E+00	20	.0000E+00	21	.0000E+00	22	.0000E+00	23	.0000E+00	24	.0000E+00

DAY OF WEEK = SATURDAY

1	.0000E+00	2	.0000E+00	3	.0000E+00	4	.0000E+00	5	.0000E+00	6	.0000E+00	7	.0000E+00	8	.0000E+00
9	.0000E+00	10	.0000E+00	11	.0000E+00	12	.0000E+00	13	.0000E+00	14	.0000E+00	15	.0000E+00	16	.0000E+00
17	.0000E+00	18	.0000E+00	19	.0000E+00	20	.0000E+00	21	.0000E+00	22	.0000E+00	23	.0000E+00	24	.0000E+00

DAY OF WEEK = SUNDAY

1	.0000E+00	2	.0000E+00	3	.0000E+00	4	.0000E+00	5	.0000E+00	6	.0000E+00	7	.0000E+00	8	.0000E+00
9	.0000E+00	10	.0000E+00	11	.0000E+00	12	.0000E+00	13	.0000E+00	14	.0000E+00	15	.0000E+00	16	.0000E+00
17	.0000E+00	18	.0000E+00	19	.0000E+00	20	.0000E+00	21	.0000E+00	22	.0000E+00	23	.0000E+00	24	.0000E+00

*** MODELOPTs: RegDFAULT CONC ELEV URBAN ADJ_U*

* SOURCE EMISSION RATE SCALARS WHICH VARY DIURNALLY AND BY DAY OF WEEK (HRDOW7) *

SOURCE ID = VOL34 ; SOURCE TYPE = VOLUME :

HOUR	SCALAR	HOUR	SCALAR	HOUR	SCALAR	HOUR	SCALAR	HOUR	SCALAR	HOUR	SCALAR	HOUR	SCALAR	HOUR	SCALAR

DAY OF WEEK = MONDAY

1	.0000E+00	2	.0000E+00	3	.0000E+00	4	.0000E+00	5	.0000E+00	6	.0000E+00	7	.0000E+00	8	.1000E+01
9	.1000E+01	10	.1000E+01	11	.1000E+01	12	.1000E+01	13	.1000E+01	14	.1000E+01	15	.1000E+01	16	.0000E+00
17	.0000E+00	18	.0000E+00	19	.0000E+00	20	.0000E+00	21	.0000E+00	22	.0000E+00	23	.0000E+00	24	.0000E+00

DAY OF WEEK = TUESDAY

1	.0000E+00	2	.0000E+00	3	.0000E+00	4	.0000E+00	5	.0000E+00	6	.0000E+00	7	.0000E+00	8	.1000E+01
9	.1000E+01	10	.1000E+01	11	.1000E+01	12	.1000E+01	13	.1000E+01	14	.1000E+01	15	.1000E+01	16	.0000E+00
17	.0000E+00	18	.0000E+00	19	.0000E+00	20	.0000E+00	21	.0000E+00	22	.0000E+00	23	.0000E+00	24	.0000E+00

DAY OF WEEK = WEDNESDY

1	.0000E+00	2	.0000E+00	3	.0000E+00	4	.0000E+00	5	.0000E+00	6	.0000E+00	7	.0000E+00	8	.1000E+01
9	.1000E+01	10	.1000E+01	11	.1000E+01	12	.1000E+01	13	.1000E+01	14	.1000E+01	15	.1000E+01	16	.0000E+00
17	.0000E+00	18	.0000E+00	19	.0000E+00	20	.0000E+00	21	.0000E+00	22	.0000E+00	23	.0000E+00	24	.0000E+00

DAY OF WEEK = THURSDAY

1	.0000E+00	2	.0000E+00	3	.0000E+00	4	.0000E+00	5	.0000E+00	6	.0000E+00	7	.0000E+00	8	.1000E+01
9	.1000E+01	10	.1000E+01	11	.1000E+01	12	.1000E+01	13	.1000E+01	14	.1000E+01	15	.1000E+01	16	.0000E+00
17	.0000E+00	18	.0000E+00	19	.0000E+00	20	.0000E+00	21	.0000E+00	22	.0000E+00	23	.0000E+00	24	.0000E+00

DAY OF WEEK = FRIDAY

1	.0000E+00	2	.0000E+00	3	.0000E+00	4	.0000E+00	5	.0000E+00	6	.0000E+00	7	.0000E+00	8	.1000E+01
9	.1000E+01	10	.1000E+01	11	.1000E+01	12	.1000E+01	13	.1000E+01	14	.1000E+01	15	.1000E+01	16	.0000E+00
17	.0000E+00	18	.0000E+00	19	.0000E+00	20	.0000E+00	21	.0000E+00	22	.0000E+00	23	.0000E+00	24	.0000E+00

DAY OF WEEK = SATURDAY

1	.0000E+00	2	.0000E+00	3	.0000E+00	4	.0000E+00	5	.0000E+00	6	.0000E+00	7	.0000E+00	8	.0000E+00
9	.0000E+00	10	.0000E+00	11	.0000E+00	12	.0000E+00	13	.0000E+00	14	.0000E+00	15	.0000E+00	16	.0000E+00
17	.0000E+00	18	.0000E+00	19	.0000E+00	20	.0000E+00	21	.0000E+00	22	.0000E+00	23	.0000E+00	24	.0000E+00

DAY OF WEEK = SUNDAY

1	.0000E+00	2	.0000E+00	3	.0000E+00	4	.0000E+00	5	.0000E+00	6	.0000E+00	7	.0000E+00	8	.0000E+00
9	.0000E+00	10	.0000E+00	11	.0000E+00	12	.0000E+00	13	.0000E+00	14	.0000E+00	15	.0000E+00	16	.0000E+00
17	.0000E+00	18	.0000E+00	19	.0000E+00	20	.0000E+00	21	.0000E+00	22	.0000E+00	23	.0000E+00	24	.0000E+00

* SOURCE EMISSION RATE SCALARS WHICH VARY DIURNALLY AND BY DAY OF WEEK (HRDOW7) *

SOURCE ID = VOL35 ; SOURCE TYPE = VOLUME :

HOUR	SCALAR	HOUR	SCALAR	HOUR	SCALAR	HOUR	SCALAR	HOUR	SCALAR	HOUR	SCALAR	HOUR	SCALAR
DAY OF WEEK = MONDAY													
1	.0000E+00	2	.0000E+00	3	.0000E+00	4	.0000E+00	5	.0000E+00	6	.0000E+00	7	.0000E+00
8	.1000E+01	9	.1000E+01	10	.1000E+01	11	.1000E+01	12	.1000E+01	13	.1000E+01	14	.1000E+01
15	.1000E+01	16	.0000E+00	17	.0000E+00	18	.0000E+00	19	.0000E+00	20	.0000E+00	21	.0000E+00
22	.0000E+00	23	.0000E+00	24	.0000E+00								
DAY OF WEEK = TUESDAY													
1	.0000E+00	2	.0000E+00	3	.0000E+00	4	.0000E+00	5	.0000E+00	6	.0000E+00	7	.0000E+00
8	.1000E+01	9	.1000E+01	10	.1000E+01	11	.1000E+01	12	.1000E+01	13	.1000E+01	14	.1000E+01
15	.1000E+01	16	.0000E+00	17	.0000E+00	18	.0000E+00	19	.0000E+00	20	.0000E+00	21	.0000E+00
22	.0000E+00	23	.0000E+00	24	.0000E+00								
DAY OF WEEK = WEDNESDY													
1	.0000E+00	2	.0000E+00	3	.0000E+00	4	.0000E+00	5	.0000E+00	6	.0000E+00	7	.0000E+00
8	.1000E+01	9	.1000E+01	10	.1000E+01	11	.1000E+01	12	.1000E+01	13	.1000E+01	14	.1000E+01
15	.1000E+01	16	.0000E+00	17	.0000E+00	18	.0000E+00	19	.0000E+00	20	.0000E+00	21	.0000E+00
22	.0000E+00	23	.0000E+00	24	.0000E+00								
DAY OF WEEK = THURSDAY													
1	.0000E+00	2	.0000E+00	3	.0000E+00	4	.0000E+00	5	.0000E+00	6	.0000E+00	7	.0000E+00
8	.1000E+01	9	.1000E+01	10	.1000E+01	11	.1000E+01	12	.1000E+01	13	.1000E+01	14	.1000E+01
15	.1000E+01	16	.0000E+00	17	.0000E+00	18	.0000E+00	19	.0000E+00	20	.0000E+00	21	.0000E+00
22	.0000E+00	23	.0000E+00	24	.0000E+00								
DAY OF WEEK = FRIDAY													
1	.0000E+00	2	.0000E+00	3	.0000E+00	4	.0000E+00	5	.0000E+00	6	.0000E+00	7	.0000E+00
8	.1000E+01	9	.1000E+01	10	.1000E+01	11	.1000E+01	12	.1000E+01	13	.1000E+01	14	.1000E+01
15	.1000E+01	16	.0000E+00	17	.0000E+00	18	.0000E+00	19	.0000E+00	20	.0000E+00	21	.0000E+00
22	.0000E+00	23	.0000E+00	24	.0000E+00								
DAY OF WEEK = SATURDAY													
1	.0000E+00	2	.0000E+00	3	.0000E+00	4	.0000E+00	5	.0000E+00	6	.0000E+00	7	.0000E+00
8	.0000E+00	9	.0000E+00	10	.0000E+00	11	.0000E+00	12	.0000E+00	13	.0000E+00	14	.0000E+00
15	.0000E+00	16	.0000E+00	17	.0000E+00	18	.0000E+00	19	.0000E+00	20	.0000E+00	21	.0000E+00
22	.0000E+00	23	.0000E+00	24	.0000E+00								
DAY OF WEEK = SUNDAY													
1	.0000E+00	2	.0000E+00	3	.0000E+00	4	.0000E+00	5	.0000E+00	6	.0000E+00	7	.0000E+00
8	.0000E+00	9	.0000E+00	10	.0000E+00	11	.0000E+00	12	.0000E+00	13	.0000E+00	14	.0000E+00
15	.0000E+00	16	.0000E+00	17	.0000E+00	18	.0000E+00	19	.0000E+00	20	.0000E+00	21	.0000E+00
22	.0000E+00	23	.0000E+00	24	.0000E+00								

* SOURCE EMISSION RATE SCALARS WHICH VARY DIURNALLY AND BY DAY OF WEEK (HRDOW7) *

SOURCE ID = VOL36 ; SOURCE TYPE = VOLUME :

HOUR	SCALAR	HOUR	SCALAR	HOUR	SCALAR	HOUR	SCALAR	HOUR	SCALAR	HOUR	SCALAR	HOUR	SCALAR

DAY OF WEEK = MONDAY

1	.0000E+00	2	.0000E+00	3	.0000E+00	4	.0000E+00	5	.0000E+00	6	.0000E+00	7	.0000E+00
8	.1000E+01	9	.1000E+01	10	.1000E+01	11	.1000E+01	12	.1000E+01	13	.1000E+01	14	.1000E+01
15	.1000E+01	16	.0000E+00	17	.0000E+00	18	.0000E+00	19	.0000E+00	20	.0000E+00	21	.0000E+00
22	.0000E+00	23	.0000E+00	24	.0000E+00								

DAY OF WEEK = TUESDAY

1	.0000E+00	2	.0000E+00	3	.0000E+00	4	.0000E+00	5	.0000E+00	6	.0000E+00	7	.0000E+00
8	.1000E+01	9	.1000E+01	10	.1000E+01	11	.1000E+01	12	.1000E+01	13	.1000E+01	14	.1000E+01
15	.1000E+01	16	.0000E+00	17	.0000E+00	18	.0000E+00	19	.0000E+00	20	.0000E+00	21	.0000E+00
22	.0000E+00	23	.0000E+00	24	.0000E+00								

DAY OF WEEK = WEDNESDY

1	.0000E+00	2	.0000E+00	3	.0000E+00	4	.0000E+00	5	.0000E+00	6	.0000E+00	7	.0000E+00
8	.1000E+01	9	.1000E+01	10	.1000E+01	11	.1000E+01	12	.1000E+01	13	.1000E+01	14	.1000E+01
15	.1000E+01	16	.0000E+00	17	.0000E+00	18	.0000E+00	19	.0000E+00	20	.0000E+00	21	.0000E+00
22	.0000E+00	23	.0000E+00	24	.0000E+00								

DAY OF WEEK = THURSDAY

1	.0000E+00	2	.0000E+00	3	.0000E+00	4	.0000E+00	5	.0000E+00	6	.0000E+00	7	.0000E+00
8	.1000E+01	9	.1000E+01	10	.1000E+01	11	.1000E+01	12	.1000E+01	13	.1000E+01	14	.1000E+01
15	.1000E+01	16	.0000E+00	17	.0000E+00	18	.0000E+00	19	.0000E+00	20	.0000E+00	21	.0000E+00
22	.0000E+00	23	.0000E+00	24	.0000E+00								

DAY OF WEEK = FRIDAY

1	.0000E+00	2	.0000E+00	3	.0000E+00	4	.0000E+00	5	.0000E+00	6	.0000E+00	7	.0000E+00
8	.1000E+01	9	.1000E+01	10	.1000E+01	11	.1000E+01	12	.1000E+01	13	.1000E+01	14	.1000E+01
15	.1000E+01	16	.0000E+00	17	.0000E+00	18	.0000E+00	19	.0000E+00	20	.0000E+00	21	.0000E+00
22	.0000E+00	23	.0000E+00	24	.0000E+00								

DAY OF WEEK = SATURDAY

1	.0000E+00	2	.0000E+00	3	.0000E+00	4	.0000E+00	5	.0000E+00	6	.0000E+00	7	.0000E+00
8	.0000E+00	9	.0000E+00	10	.0000E+00	11	.0000E+00	12	.0000E+00	13	.0000E+00	14	.0000E+00
15	.0000E+00	16	.0000E+00	17	.0000E+00	18	.0000E+00	19	.0000E+00	20	.0000E+00	21	.0000E+00
22	.0000E+00	23	.0000E+00	24	.0000E+00								

DAY OF WEEK = SUNDAY

1	.0000E+00	2	.0000E+00	3	.0000E+00	4	.0000E+00	5	.0000E+00	6	.0000E+00	7	.0000E+00
8	.0000E+00	9	.0000E+00	10	.0000E+00	11	.0000E+00	12	.0000E+00	13	.0000E+00	14	.0000E+00
15	.0000E+00	16	.0000E+00	17	.0000E+00	18	.0000E+00	19	.0000E+00	20	.0000E+00	21	.0000E+00
22	.0000E+00	23	.0000E+00	24	.0000E+00								

*** MODELOPTs: RegDFAULT CONC ELEV URBAN ADJ_U*

* SOURCE EMISSION RATE SCALARS WHICH VARY DIURNALLY AND BY DAY OF WEEK (HRDOW7) *

SOURCE ID = VOL37 ; SOURCE TYPE = VOLUME :

HOUR	SCALAR	HOUR	SCALAR	HOUR	SCALAR	HOUR	SCALAR	HOUR	SCALAR	HOUR	SCALAR	HOUR	SCALAR

DAY OF WEEK = MONDAY

1	.0000E+00	2	.0000E+00	3	.0000E+00	4	.0000E+00	5	.0000E+00	6	.0000E+00	7	.0000E+00
8	.1000E+01	9	.1000E+01	10	.1000E+01	11	.1000E+01	12	.1000E+01	13	.1000E+01	14	.1000E+01
15	.1000E+01	16	.0000E+00	17	.0000E+00	18	.0000E+00	19	.0000E+00	20	.0000E+00	21	.0000E+00
22	.0000E+00	23	.0000E+00	24	.0000E+00								

DAY OF WEEK = TUESDAY

1	.0000E+00	2	.0000E+00	3	.0000E+00	4	.0000E+00	5	.0000E+00	6	.0000E+00	7	.0000E+00
8	.1000E+01	9	.1000E+01	10	.1000E+01	11	.1000E+01	12	.1000E+01	13	.1000E+01	14	.1000E+01
15	.1000E+01	16	.0000E+00	17	.0000E+00	18	.0000E+00	19	.0000E+00	20	.0000E+00	21	.0000E+00
22	.0000E+00	23	.0000E+00	24	.0000E+00								

DAY OF WEEK = WEDNESDY

1	.0000E+00	2	.0000E+00	3	.0000E+00	4	.0000E+00	5	.0000E+00	6	.0000E+00	7	.0000E+00
8	.1000E+01	9	.1000E+01	10	.1000E+01	11	.1000E+01	12	.1000E+01	13	.1000E+01	14	.1000E+01
15	.1000E+01	16	.0000E+00	17	.0000E+00	18	.0000E+00	19	.0000E+00	20	.0000E+00	21	.0000E+00
22	.0000E+00	23	.0000E+00	24	.0000E+00								

DAY OF WEEK = THURSDAY

1	.0000E+00	2	.0000E+00	3	.0000E+00	4	.0000E+00	5	.0000E+00	6	.0000E+00	7	.0000E+00
8	.1000E+01	9	.1000E+01	10	.1000E+01	11	.1000E+01	12	.1000E+01	13	.1000E+01	14	.1000E+01
15	.1000E+01	16	.0000E+00	17	.0000E+00	18	.0000E+00	19	.0000E+00	20	.0000E+00	21	.0000E+00
22	.0000E+00	23	.0000E+00	24	.0000E+00								

DAY OF WEEK = FRIDAY

1	.0000E+00	2	.0000E+00	3	.0000E+00	4	.0000E+00	5	.0000E+00	6	.0000E+00	7	.0000E+00
8	.1000E+01	9	.1000E+01	10	.1000E+01	11	.1000E+01	12	.1000E+01	13	.1000E+01	14	.1000E+01
15	.1000E+01	16	.0000E+00	17	.0000E+00	18	.0000E+00	19	.0000E+00	20	.0000E+00	21	.0000E+00
22	.0000E+00	23	.0000E+00	24	.0000E+00								

DAY OF WEEK = SATURDAY

1	.0000E+00	2	.0000E+00	3	.0000E+00	4	.0000E+00	5	.0000E+00	6	.0000E+00	7	.0000E+00
8	.0000E+00	9	.0000E+00	10	.0000E+00	11	.0000E+00	12	.0000E+00	13	.0000E+00	14	.0000E+00
15	.0000E+00	16	.0000E+00	17	.0000E+00	18	.0000E+00	19	.0000E+00	20	.0000E+00	21	.0000E+00
22	.0000E+00	23	.0000E+00	24	.0000E+00								

DAY OF WEEK = SUNDAY

1	.0000E+00	2	.0000E+00	3	.0000E+00	4	.0000E+00	5	.0000E+00	6	.0000E+00	7	.0000E+00
8	.0000E+00	9	.0000E+00	10	.0000E+00	11	.0000E+00	12	.0000E+00	13	.0000E+00	14	.0000E+00
15	.0000E+00	16	.0000E+00	17	.0000E+00	18	.0000E+00	19	.0000E+00	20	.0000E+00	21	.0000E+00
22	.0000E+00	23	.0000E+00	24	.0000E+00								

*** MODELOPTs: RegDFAULT CONC ELEV URBAN ADJ_U*

* SOURCE EMISSION RATE SCALARS WHICH VARY DIURNALLY AND BY DAY OF WEEK (HRDOW7) *

SOURCE ID = VOL38 ; SOURCE TYPE = VOLUME :

HOUR	SCALAR	HOUR	SCALAR	HOUR	SCALAR	HOUR	SCALAR	HOUR	SCALAR	HOUR	SCALAR	HOUR	SCALAR	HOUR	SCALAR

DAY OF WEEK = MONDAY

1	.0000E+00	2	.0000E+00	3	.0000E+00	4	.0000E+00	5	.0000E+00	6	.0000E+00	7	.0000E+00	8	.1000E+01
9	.1000E+01	10	.1000E+01	11	.1000E+01	12	.1000E+01	13	.1000E+01	14	.1000E+01	15	.1000E+01	16	.0000E+00
17	.0000E+00	18	.0000E+00	19	.0000E+00	20	.0000E+00	21	.0000E+00	22	.0000E+00	23	.0000E+00	24	.0000E+00

DAY OF WEEK = TUESDAY

1	.0000E+00	2	.0000E+00	3	.0000E+00	4	.0000E+00	5	.0000E+00	6	.0000E+00	7	.0000E+00	8	.1000E+01
9	.1000E+01	10	.1000E+01	11	.1000E+01	12	.1000E+01	13	.1000E+01	14	.1000E+01	15	.1000E+01	16	.0000E+00
17	.0000E+00	18	.0000E+00	19	.0000E+00	20	.0000E+00	21	.0000E+00	22	.0000E+00	23	.0000E+00	24	.0000E+00

DAY OF WEEK = WEDNESDY

1	.0000E+00	2	.0000E+00	3	.0000E+00	4	.0000E+00	5	.0000E+00	6	.0000E+00	7	.0000E+00	8	.1000E+01
9	.1000E+01	10	.1000E+01	11	.1000E+01	12	.1000E+01	13	.1000E+01	14	.1000E+01	15	.1000E+01	16	.0000E+00
17	.0000E+00	18	.0000E+00	19	.0000E+00	20	.0000E+00	21	.0000E+00	22	.0000E+00	23	.0000E+00	24	.0000E+00

DAY OF WEEK = THURSDAY

1	.0000E+00	2	.0000E+00	3	.0000E+00	4	.0000E+00	5	.0000E+00	6	.0000E+00	7	.0000E+00	8	.1000E+01
9	.1000E+01	10	.1000E+01	11	.1000E+01	12	.1000E+01	13	.1000E+01	14	.1000E+01	15	.1000E+01	16	.0000E+00
17	.0000E+00	18	.0000E+00	19	.0000E+00	20	.0000E+00	21	.0000E+00	22	.0000E+00	23	.0000E+00	24	.0000E+00

DAY OF WEEK = FRIDAY

1	.0000E+00	2	.0000E+00	3	.0000E+00	4	.0000E+00	5	.0000E+00	6	.0000E+00	7	.0000E+00	8	.1000E+01
9	.1000E+01	10	.1000E+01	11	.1000E+01	12	.1000E+01	13	.1000E+01	14	.1000E+01	15	.1000E+01	16	.0000E+00
17	.0000E+00	18	.0000E+00	19	.0000E+00	20	.0000E+00	21	.0000E+00	22	.0000E+00	23	.0000E+00	24	.0000E+00

DAY OF WEEK = SATURDAY

1	.0000E+00	2	.0000E+00	3	.0000E+00	4	.0000E+00	5	.0000E+00	6	.0000E+00	7	.0000E+00	8	.0000E+00
9	.0000E+00	10	.0000E+00	11	.0000E+00	12	.0000E+00	13	.0000E+00	14	.0000E+00	15	.0000E+00	16	.0000E+00
17	.0000E+00	18	.0000E+00	19	.0000E+00	20	.0000E+00	21	.0000E+00	22	.0000E+00	23	.0000E+00	24	.0000E+00

DAY OF WEEK = SUNDAY

1	.0000E+00	2	.0000E+00	3	.0000E+00	4	.0000E+00	5	.0000E+00	6	.0000E+00	7	.0000E+00	8	.0000E+00
9	.0000E+00	10	.0000E+00	11	.0000E+00	12	.0000E+00	13	.0000E+00	14	.0000E+00	15	.0000E+00	16	.0000E+00
17	.0000E+00	18	.0000E+00	19	.0000E+00	20	.0000E+00	21	.0000E+00	22	.0000E+00	23	.0000E+00	24	.0000E+00

*** MODELOPTs: RegDFAULT CONC ELEV URBAN ADJ_U*

* SOURCE EMISSION RATE SCALARS WHICH VARY DIURNALLY AND BY DAY OF WEEK (HRDOW7) *

SOURCE ID = VOL39 ; SOURCE TYPE = VOLUME :

HOUR	SCALAR	HOUR	SCALAR	HOUR	SCALAR	HOUR	SCALAR	HOUR	SCALAR	HOUR	SCALAR	HOUR	SCALAR	HOUR	SCALAR

DAY OF WEEK = MONDAY

1	.0000E+00	2	.0000E+00	3	.0000E+00	4	.0000E+00	5	.0000E+00	6	.0000E+00	7	.0000E+00	8	.1000E+01
9	.1000E+01	10	.1000E+01	11	.1000E+01	12	.1000E+01	13	.1000E+01	14	.1000E+01	15	.1000E+01	16	.0000E+00
17	.0000E+00	18	.0000E+00	19	.0000E+00	20	.0000E+00	21	.0000E+00	22	.0000E+00	23	.0000E+00	24	.0000E+00

DAY OF WEEK = TUESDAY

1	.0000E+00	2	.0000E+00	3	.0000E+00	4	.0000E+00	5	.0000E+00	6	.0000E+00	7	.0000E+00	8	.1000E+01
9	.1000E+01	10	.1000E+01	11	.1000E+01	12	.1000E+01	13	.1000E+01	14	.1000E+01	15	.1000E+01	16	.0000E+00
17	.0000E+00	18	.0000E+00	19	.0000E+00	20	.0000E+00	21	.0000E+00	22	.0000E+00	23	.0000E+00	24	.0000E+00

DAY OF WEEK = WEDNESDY

1	.0000E+00	2	.0000E+00	3	.0000E+00	4	.0000E+00	5	.0000E+00	6	.0000E+00	7	.0000E+00	8	.1000E+01
9	.1000E+01	10	.1000E+01	11	.1000E+01	12	.1000E+01	13	.1000E+01	14	.1000E+01	15	.1000E+01	16	.0000E+00
17	.0000E+00	18	.0000E+00	19	.0000E+00	20	.0000E+00	21	.0000E+00	22	.0000E+00	23	.0000E+00	24	.0000E+00

DAY OF WEEK = THURSDAY

1	.0000E+00	2	.0000E+00	3	.0000E+00	4	.0000E+00	5	.0000E+00	6	.0000E+00	7	.0000E+00	8	.1000E+01
9	.1000E+01	10	.1000E+01	11	.1000E+01	12	.1000E+01	13	.1000E+01	14	.1000E+01	15	.1000E+01	16	.0000E+00
17	.0000E+00	18	.0000E+00	19	.0000E+00	20	.0000E+00	21	.0000E+00	22	.0000E+00	23	.0000E+00	24	.0000E+00

DAY OF WEEK = FRIDAY

1	.0000E+00	2	.0000E+00	3	.0000E+00	4	.0000E+00	5	.0000E+00	6	.0000E+00	7	.0000E+00	8	.1000E+01
9	.1000E+01	10	.1000E+01	11	.1000E+01	12	.1000E+01	13	.1000E+01	14	.1000E+01	15	.1000E+01	16	.0000E+00
17	.0000E+00	18	.0000E+00	19	.0000E+00	20	.0000E+00	21	.0000E+00	22	.0000E+00	23	.0000E+00	24	.0000E+00

DAY OF WEEK = SATURDAY

1	.0000E+00	2	.0000E+00	3	.0000E+00	4	.0000E+00	5	.0000E+00	6	.0000E+00	7	.0000E+00	8	.0000E+00
9	.0000E+00	10	.0000E+00	11	.0000E+00	12	.0000E+00	13	.0000E+00	14	.0000E+00	15	.0000E+00	16	.0000E+00
17	.0000E+00	18	.0000E+00	19	.0000E+00	20	.0000E+00	21	.0000E+00	22	.0000E+00	23	.0000E+00	24	.0000E+00

DAY OF WEEK = SUNDAY

1	.0000E+00	2	.0000E+00	3	.0000E+00	4	.0000E+00	5	.0000E+00	6	.0000E+00	7	.0000E+00	8	.0000E+00
9	.0000E+00	10	.0000E+00	11	.0000E+00	12	.0000E+00	13	.0000E+00	14	.0000E+00	15	.0000E+00	16	.0000E+00
17	.0000E+00	18	.0000E+00	19	.0000E+00	20	.0000E+00	21	.0000E+00	22	.0000E+00	23	.0000E+00	24	.0000E+00

* SOURCE EMISSION RATE SCALARS WHICH VARY DIURNALLY AND BY DAY OF WEEK (HRDOW7) *

SOURCE ID = VOL40 ; SOURCE TYPE = VOLUME :

HOUR	SCALAR	HOUR	SCALAR	HOUR	SCALAR	HOUR	SCALAR	HOUR	SCALAR	HOUR	SCALAR	HOUR	SCALAR

DAY OF WEEK = MONDAY

1	.0000E+00	2	.0000E+00	3	.0000E+00	4	.0000E+00	5	.0000E+00	6	.0000E+00	7	.0000E+00
8	.1000E+01	9	.1000E+01	10	.1000E+01	11	.1000E+01	12	.1000E+01	13	.1000E+01	14	.1000E+01
15	.1000E+01	16	.0000E+00	17	.0000E+00	18	.0000E+00	19	.0000E+00	20	.0000E+00	21	.0000E+00
22	.0000E+00	23	.0000E+00	24	.0000E+00								

DAY OF WEEK = TUESDAY

1	.0000E+00	2	.0000E+00	3	.0000E+00	4	.0000E+00	5	.0000E+00	6	.0000E+00	7	.0000E+00
8	.1000E+01	9	.1000E+01	10	.1000E+01	11	.1000E+01	12	.1000E+01	13	.1000E+01	14	.1000E+01
15	.1000E+01	16	.0000E+00	17	.0000E+00	18	.0000E+00	19	.0000E+00	20	.0000E+00	21	.0000E+00
22	.0000E+00	23	.0000E+00	24	.0000E+00								

DAY OF WEEK = WEDNESDY

1	.0000E+00	2	.0000E+00	3	.0000E+00	4	.0000E+00	5	.0000E+00	6	.0000E+00	7	.0000E+00
8	.1000E+01	9	.1000E+01	10	.1000E+01	11	.1000E+01	12	.1000E+01	13	.1000E+01	14	.1000E+01
15	.1000E+01	16	.0000E+00	17	.0000E+00	18	.0000E+00	19	.0000E+00	20	.0000E+00	21	.0000E+00
22	.0000E+00	23	.0000E+00	24	.0000E+00								

DAY OF WEEK = THURSDAY

1	.0000E+00	2	.0000E+00	3	.0000E+00	4	.0000E+00	5	.0000E+00	6	.0000E+00	7	.0000E+00
8	.1000E+01	9	.1000E+01	10	.1000E+01	11	.1000E+01	12	.1000E+01	13	.1000E+01	14	.1000E+01
15	.1000E+01	16	.0000E+00	17	.0000E+00	18	.0000E+00	19	.0000E+00	20	.0000E+00	21	.0000E+00
22	.0000E+00	23	.0000E+00	24	.0000E+00								

DAY OF WEEK = FRIDAY

1	.0000E+00	2	.0000E+00	3	.0000E+00	4	.0000E+00	5	.0000E+00	6	.0000E+00	7	.0000E+00
8	.1000E+01	9	.1000E+01	10	.1000E+01	11	.1000E+01	12	.1000E+01	13	.1000E+01	14	.1000E+01
15	.1000E+01	16	.0000E+00	17	.0000E+00	18	.0000E+00	19	.0000E+00	20	.0000E+00	21	.0000E+00
22	.0000E+00	23	.0000E+00	24	.0000E+00								

DAY OF WEEK = SATURDAY

1	.0000E+00	2	.0000E+00	3	.0000E+00	4	.0000E+00	5	.0000E+00	6	.0000E+00	7	.0000E+00
8	.0000E+00	9	.0000E+00	10	.0000E+00	11	.0000E+00	12	.0000E+00	13	.0000E+00	14	.0000E+00
15	.0000E+00	16	.0000E+00	17	.0000E+00	18	.0000E+00	19	.0000E+00	20	.0000E+00	21	.0000E+00
22	.0000E+00	23	.0000E+00	24	.0000E+00								

DAY OF WEEK = SUNDAY

1	.0000E+00	2	.0000E+00	3	.0000E+00	4	.0000E+00	5	.0000E+00	6	.0000E+00	7	.0000E+00
8	.0000E+00	9	.0000E+00	10	.0000E+00	11	.0000E+00	12	.0000E+00	13	.0000E+00	14	.0000E+00
15	.0000E+00	16	.0000E+00	17	.0000E+00	18	.0000E+00	19	.0000E+00	20	.0000E+00	21	.0000E+00
22	.0000E+00	23	.0000E+00	24	.0000E+00								

* SOURCE EMISSION RATE SCALARS WHICH VARY DIURNALLY AND BY DAY OF WEEK (HRDOW7) *

SOURCE ID = VOL41 ; SOURCE TYPE = VOLUME :

HOUR	SCALAR	HOUR	SCALAR	HOUR	SCALAR	HOUR	SCALAR	HOUR	SCALAR	HOUR	SCALAR

DAY OF WEEK = MONDAY

1	.0000E+00	2	.0000E+00	3	.0000E+00	4	.0000E+00	5	.0000E+00	6	.0000E+00
7	.0000E+00	8	.1000E+01								
9	.1000E+01	10	.1000E+01	11	.1000E+01	12	.1000E+01	13	.1000E+01	14	.1000E+01
15	.1000E+01	16	.0000E+00								
17	.0000E+00	18	.0000E+00	19	.0000E+00	20	.0000E+00	21	.0000E+00	22	.0000E+00
23	.0000E+00	24	.0000E+00								

DAY OF WEEK = TUESDAY

1	.0000E+00	2	.0000E+00	3	.0000E+00	4	.0000E+00	5	.0000E+00	6	.0000E+00
7	.0000E+00	8	.1000E+01								
9	.1000E+01	10	.1000E+01	11	.1000E+01	12	.1000E+01	13	.1000E+01	14	.1000E+01
15	.1000E+01	16	.0000E+00								
17	.0000E+00	18	.0000E+00	19	.0000E+00	20	.0000E+00	21	.0000E+00	22	.0000E+00
23	.0000E+00	24	.0000E+00								

DAY OF WEEK = WEDNESDY

1	.0000E+00	2	.0000E+00	3	.0000E+00	4	.0000E+00	5	.0000E+00	6	.0000E+00
7	.0000E+00	8	.1000E+01								
9	.1000E+01	10	.1000E+01	11	.1000E+01	12	.1000E+01	13	.1000E+01	14	.1000E+01
15	.1000E+01	16	.0000E+00								
17	.0000E+00	18	.0000E+00	19	.0000E+00	20	.0000E+00	21	.0000E+00	22	.0000E+00
23	.0000E+00	24	.0000E+00								

DAY OF WEEK = THURSDAY

1	.0000E+00	2	.0000E+00	3	.0000E+00	4	.0000E+00	5	.0000E+00	6	.0000E+00
7	.0000E+00	8	.1000E+01								
9	.1000E+01	10	.1000E+01	11	.1000E+01	12	.1000E+01	13	.1000E+01	14	.1000E+01
15	.1000E+01	16	.0000E+00								
17	.0000E+00	18	.0000E+00	19	.0000E+00	20	.0000E+00	21	.0000E+00	22	.0000E+00
23	.0000E+00	24	.0000E+00								

DAY OF WEEK = FRIDAY

1	.0000E+00	2	.0000E+00	3	.0000E+00	4	.0000E+00	5	.0000E+00	6	.0000E+00
7	.0000E+00	8	.1000E+01								
9	.1000E+01	10	.1000E+01	11	.1000E+01	12	.1000E+01	13	.1000E+01	14	.1000E+01
15	.1000E+01	16	.0000E+00								
17	.0000E+00	18	.0000E+00	19	.0000E+00	20	.0000E+00	21	.0000E+00	22	.0000E+00
23	.0000E+00	24	.0000E+00								

DAY OF WEEK = SATURDAY

1	.0000E+00	2	.0000E+00	3	.0000E+00	4	.0000E+00	5	.0000E+00	6	.0000E+00
7	.0000E+00	8	.0000E+00								
9	.0000E+00	10	.0000E+00	11	.0000E+00	12	.0000E+00	13	.0000E+00	14	.0000E+00
15	.0000E+00	16	.0000E+00								
17	.0000E+00	18	.0000E+00	19	.0000E+00	20	.0000E+00	21	.0000E+00	22	.0000E+00
23	.0000E+00	24	.0000E+00								

DAY OF WEEK = SUNDAY

1	.0000E+00	2	.0000E+00	3	.0000E+00	4	.0000E+00	5	.0000E+00	6	.0000E+00
7	.0000E+00	8	.0000E+00								
9	.0000E+00	10	.0000E+00	11	.0000E+00	12	.0000E+00	13	.0000E+00	14	.0000E+00
15	.0000E+00	16	.0000E+00								
17	.0000E+00	18	.0000E+00	19	.0000E+00	20	.0000E+00	21	.0000E+00	22	.0000E+00
23	.0000E+00	24	.0000E+00								

SOURCE ID = VOL42 ; SOURCE TYPE = VOLUME :

HOUR	SCALAR	HOUR	SCALAR	HOUR	SCALAR	HOUR	SCALAR	HOUR	SCALAR	HOUR	SCALAR	HOUR	SCALAR
1	.0000E+00	2	.0000E+00	3	.0000E+00	4	.0000E+00	5	.0000E+00	6	.0000E+00	7	.0000E+00
8	.1000E+01	9	.1000E+01	10	.1000E+01	11	.1000E+01	12	.1000E+01	13	.1000E+01	14	.1000E+01
15	.1000E+01	16	.0000E+00	17	.0000E+00	18	.0000E+00	19	.0000E+00	20	.0000E+00	21	.0000E+00
22	.0000E+00	23	.0000E+00	24	.0000E+00								

DAY OF WEEK = MONDAY

HOUR	SCALAR	HOUR	SCALAR	HOUR	SCALAR	HOUR	SCALAR	HOUR	SCALAR	HOUR	SCALAR	HOUR	SCALAR
1	.0000E+00	2	.0000E+00	3	.0000E+00	4	.0000E+00	5	.0000E+00	6	.0000E+00	7	.0000E+00
8	.1000E+01	9	.1000E+01	10	.1000E+01	11	.1000E+01	12	.1000E+01	13	.1000E+01	14	.1000E+01
15	.1000E+01	16	.0000E+00	17	.0000E+00	18	.0000E+00	19	.0000E+00	20	.0000E+00	21	.0000E+00
22	.0000E+00	23	.0000E+00	24	.0000E+00								

DAY OF WEEK = TUESDAY

HOUR	SCALAR	HOUR	SCALAR	HOUR	SCALAR	HOUR	SCALAR	HOUR	SCALAR	HOUR	SCALAR	HOUR	SCALAR
1	.0000E+00	2	.0000E+00	3	.0000E+00	4	.0000E+00	5	.0000E+00	6	.0000E+00	7	.0000E+00
8	.1000E+01	9	.1000E+01	10	.1000E+01	11	.1000E+01	12	.1000E+01	13	.1000E+01	14	.1000E+01
15	.1000E+01	16	.0000E+00	17	.0000E+00	18	.0000E+00	19	.0000E+00	20	.0000E+00	21	.0000E+00
22	.0000E+00	23	.0000E+00	24	.0000E+00								

DAY OF WEEK = WEDNESDY

HOUR	SCALAR	HOUR	SCALAR	HOUR	SCALAR	HOUR	SCALAR	HOUR	SCALAR	HOUR	SCALAR	HOUR	SCALAR
1	.0000E+00	2	.0000E+00	3	.0000E+00	4	.0000E+00	5	.0000E+00	6	.0000E+00	7	.0000E+00
8	.1000E+01	9	.1000E+01	10	.1000E+01	11	.1000E+01	12	.1000E+01	13	.1000E+01	14	.1000E+01
15	.1000E+01	16	.0000E+00	17	.0000E+00	18	.0000E+00	19	.0000E+00	20	.0000E+00	21	.0000E+00
22	.0000E+00	23	.0000E+00	24	.0000E+00								

DAY OF WEEK = THURSDAY

HOUR	SCALAR	HOUR	SCALAR	HOUR	SCALAR	HOUR	SCALAR	HOUR	SCALAR	HOUR	SCALAR	HOUR	SCALAR
1	.0000E+00	2	.0000E+00	3	.0000E+00	4	.0000E+00	5	.0000E+00	6	.0000E+00	7	.0000E+00
8	.1000E+01	9	.1000E+01	10	.1000E+01	11	.1000E+01	12	.1000E+01	13	.1000E+01	14	.1000E+01
15	.1000E+01	16	.0000E+00	17	.0000E+00	18	.0000E+00	19	.0000E+00	20	.0000E+00	21	.0000E+00
22	.0000E+00	23	.0000E+00	24	.0000E+00								

DAY OF WEEK = FRIDAY

HOUR	SCALAR	HOUR	SCALAR	HOUR	SCALAR	HOUR	SCALAR	HOUR	SCALAR	HOUR	SCALAR	HOUR	SCALAR
1	.0000E+00	2	.0000E+00	3	.0000E+00	4	.0000E+00	5	.0000E+00	6	.0000E+00	7	.0000E+00
8	.1000E+01	9	.1000E+01	10	.1000E+01	11	.1000E+01	12	.1000E+01	13	.1000E+01	14	.1000E+01
15	.1000E+01	16	.0000E+00	17	.0000E+00	18	.0000E+00	19	.0000E+00	20	.0000E+00	21	.0000E+00
22	.0000E+00	23	.0000E+00	24	.0000E+00								

DAY OF WEEK = SATURDAY

HOUR	SCALAR	HOUR	SCALAR	HOUR	SCALAR	HOUR	SCALAR	HOUR	SCALAR	HOUR	SCALAR	HOUR	SCALAR
1	.0000E+00	2	.0000E+00	3	.0000E+00	4	.0000E+00	5	.0000E+00	6	.0000E+00	7	.0000E+00
8	.0000E+00	9	.0000E+00	10	.0000E+00	11	.0000E+00	12	.0000E+00	13	.0000E+00	14	.0000E+00
15	.0000E+00	16	.0000E+00	17	.0000E+00	18	.0000E+00	19	.0000E+00	20	.0000E+00	21	.0000E+00
22	.0000E+00	23	.0000E+00	24	.0000E+00								

DAY OF WEEK = SUNDAY

HOUR	SCALAR	HOUR	SCALAR	HOUR	SCALAR	HOUR	SCALAR	HOUR	SCALAR	HOUR	SCALAR	HOUR	SCALAR
1	.0000E+00	2	.0000E+00	3	.0000E+00	4	.0000E+00	5	.0000E+00	6	.0000E+00	7	.0000E+00
8	.0000E+00	9	.0000E+00	10	.0000E+00	11	.0000E+00	12	.0000E+00	13	.0000E+00	14	.0000E+00
15	.0000E+00	16	.0000E+00	17	.0000E+00	18	.0000E+00	19	.0000E+00	20	.0000E+00	21	.0000E+00
22	.0000E+00	23	.0000E+00	24	.0000E+00								

SOURCE ID = VOL43 ; SOURCE TYPE = VOLUME :
HOUR SCALAR HOUR SCALAR HOUR SCALAR HOUR SCALAR HOUR SCALAR HOUR SCALAR HOUR SCALAR HOUR SCALAR

DAY OF WEEK = MONDAY

1 .0000E+00 2 .0000E+00 3 .0000E+00 4 .0000E+00 5 .0000E+00 6 .0000E+00 7 .0000E+00 8 .1000E+01
9 .1000E+01 10 .1000E+01 11 .1000E+01 12 .1000E+01 13 .1000E+01 14 .1000E+01 15 .1000E+01 16 .0000E+00
17 .0000E+00 18 .0000E+00 19 .0000E+00 20 .0000E+00 21 .0000E+00 22 .0000E+00 23 .0000E+00 24 .0000E+00

DAY OF WEEK = TUESDAY

1 .0000E+00 2 .0000E+00 3 .0000E+00 4 .0000E+00 5 .0000E+00 6 .0000E+00 7 .0000E+00 8 .1000E+01
9 .1000E+01 10 .1000E+01 11 .1000E+01 12 .1000E+01 13 .1000E+01 14 .1000E+01 15 .1000E+01 16 .0000E+00
17 .0000E+00 18 .0000E+00 19 .0000E+00 20 .0000E+00 21 .0000E+00 22 .0000E+00 23 .0000E+00 24 .0000E+00

DAY OF WEEK = WEDNESDY

1 .0000E+00 2 .0000E+00 3 .0000E+00 4 .0000E+00 5 .0000E+00 6 .0000E+00 7 .0000E+00 8 .1000E+01
9 .1000E+01 10 .1000E+01 11 .1000E+01 12 .1000E+01 13 .1000E+01 14 .1000E+01 15 .1000E+01 16 .0000E+00
17 .0000E+00 18 .0000E+00 19 .0000E+00 20 .0000E+00 21 .0000E+00 22 .0000E+00 23 .0000E+00 24 .0000E+00

DAY OF WEEK = THURSDAY

1 .0000E+00 2 .0000E+00 3 .0000E+00 4 .0000E+00 5 .0000E+00 6 .0000E+00 7 .0000E+00 8 .1000E+01
9 .1000E+01 10 .1000E+01 11 .1000E+01 12 .1000E+01 13 .1000E+01 14 .1000E+01 15 .1000E+01 16 .0000E+00
17 .0000E+00 18 .0000E+00 19 .0000E+00 20 .0000E+00 21 .0000E+00 22 .0000E+00 23 .0000E+00 24 .0000E+00

DAY OF WEEK = FRIDAY

1 .0000E+00 2 .0000E+00 3 .0000E+00 4 .0000E+00 5 .0000E+00 6 .0000E+00 7 .0000E+00 8 .1000E+01
9 .1000E+01 10 .1000E+01 11 .1000E+01 12 .1000E+01 13 .1000E+01 14 .1000E+01 15 .1000E+01 16 .0000E+00
17 .0000E+00 18 .0000E+00 19 .0000E+00 20 .0000E+00 21 .0000E+00 22 .0000E+00 23 .0000E+00 24 .0000E+00

DAY OF WEEK = SATURDAY

1 .0000E+00 2 .0000E+00 3 .0000E+00 4 .0000E+00 5 .0000E+00 6 .0000E+00 7 .0000E+00 8 .0000E+00
9 .0000E+00 10 .0000E+00 11 .0000E+00 12 .0000E+00 13 .0000E+00 14 .0000E+00 15 .0000E+00 16 .0000E+00
17 .0000E+00 18 .0000E+00 19 .0000E+00 20 .0000E+00 21 .0000E+00 22 .0000E+00 23 .0000E+00 24 .0000E+00

DAY OF WEEK = SUNDAY

1 .0000E+00 2 .0000E+00 3 .0000E+00 4 .0000E+00 5 .0000E+00 6 .0000E+00 7 .0000E+00 8 .0000E+00
9 .0000E+00 10 .0000E+00 11 .0000E+00 12 .0000E+00 13 .0000E+00 14 .0000E+00 15 .0000E+00 16 .0000E+00
17 .0000E+00 18 .0000E+00 19 .0000E+00 20 .0000E+00 21 .0000E+00 22 .0000E+00 23 .0000E+00 24 .0000E+00

* SOURCE EMISSION RATE SCALARS WHICH VARY DIURNALLY AND BY DAY OF WEEK
(HRDOW7) *

SOURCE ID = VOL44 ; SOURCE TYPE = VOLUME :

HOUR SCALAR HOUR SCALAR HOUR SCALAR HOUR SCALAR HOUR SCALAR HOUR SCALAR HOUR SCALAR HOUR SCALAR

- - - -

SOURCE ID = VOL45 ; SOURCE TYPE = VOLUME :

HOUR SCALAR HOUR SCALAR HOUR SCALAR HOUR SCALAR HOUR SCALAR HOUR SCALAR HOUR SCALAR HOUR SCALAR

- - - -

HOUR SCALAR HOUR SCALAR HOUR SCALAR HOUR SCALAR HOUR SCALAR HOUR SCALAR HOUR SCALAR HOUR SCALAR

DAY OF WEEK = MONDAY

1 .0000E+00 2 .0000E+00 3 .0000E+00 4 .0000E+00 5 .0000E+00 6 .0000E+00 7 .0000E+00 8 .1000E+01
9 .1000E+01 10 .1000E+01 11 .1000E+01 12 .1000E+01 13 .1000E+01 14 .1000E+01 15 .1000E+01 16 .0000E+00
17 .0000E+00 18 .0000E+00 19 .0000E+00 20 .0000E+00 21 .0000E+00 22 .0000E+00 23 .0000E+00 24 .0000E+00

DAY OF WEEK = TUESDAY

1 .0000E+00 2 .0000E+00 3 .0000E+00 4 .0000E+00 5 .0000E+00 6 .0000E+00 7 .0000E+00 8 .1000E+01
9 .1000E+01 10 .1000E+01 11 .1000E+01 12 .1000E+01 13 .1000E+01 14 .1000E+01 15 .1000E+01 16 .0000E+00
17 .0000E+00 18 .0000E+00 19 .0000E+00 20 .0000E+00 21 .0000E+00 22 .0000E+00 23 .0000E+00 24 .0000E+00

DAY OF WEEK = WEDNESDY

1 .0000E+00 2 .0000E+00 3 .0000E+00 4 .0000E+00 5 .0000E+00 6 .0000E+00 7 .0000E+00 8 .1000E+01
9 .1000E+01 10 .1000E+01 11 .1000E+01 12 .1000E+01 13 .1000E+01 14 .1000E+01 15 .1000E+01 16 .0000E+00
17 .0000E+00 18 .0000E+00 19 .0000E+00 20 .0000E+00 21 .0000E+00 22 .0000E+00 23 .0000E+00 24 .0000E+00

DAY OF WEEK = THURSDAY

1 .0000E+00 2 .0000E+00 3 .0000E+00 4 .0000E+00 5 .0000E+00 6 .0000E+00 7 .0000E+00 8 .1000E+01
9 .1000E+01 10 .1000E+01 11 .1000E+01 12 .1000E+01 13 .1000E+01 14 .1000E+01 15 .1000E+01 16 .0000E+00
17 .0000E+00 18 .0000E+00 19 .0000E+00 20 .0000E+00 21 .0000E+00 22 .0000E+00 23 .0000E+00 24 .0000E+00

DAY OF WEEK = FRIDAY

1 .0000E+00 2 .0000E+00 3 .0000E+00 4 .0000E+00 5 .0000E+00 6 .0000E+00 7 .0000E+00 8 .1000E+01
9 .1000E+01 10 .1000E+01 11 .1000E+01 12 .1000E+01 13 .1000E+01 14 .1000E+01 15 .1000E+01 16 .0000E+00
17 .0000E+00 18 .0000E+00 19 .0000E+00 20 .0000E+00 21 .0000E+00 22 .0000E+00 23 .0000E+00 24 .0000E+00

DAY OF WEEK = SATURDAY

1 .0000E+00 2 .0000E+00 3 .0000E+00 4 .0000E+00 5 .0000E+00 6 .0000E+00 7 .0000E+00 8 .0000E+00
9 .0000E+00 10 .0000E+00 11 .0000E+00 12 .0000E+00 13 .0000E+00 14 .0000E+00 15 .0000E+00 16 .0000E+00
17 .0000E+00 18 .0000E+00 19 .0000E+00 20 .0000E+00 21 .0000E+00 22 .0000E+00 23 .0000E+00 24 .0000E+00

DAY OF WEEK = SUNDAY

1 .0000E+00 2 .0000E+00 3 .0000E+00 4 .0000E+00 5 .0000E+00 6 .0000E+00 7 .0000E+00 8 .0000E+00
9 .0000E+00 10 .0000E+00 11 .0000E+00 12 .0000E+00 13 .0000E+00 14 .0000E+00 15 .0000E+00 16 .0000E+00
17 .0000E+00 18 .0000E+00 19 .0000E+00 20 .0000E+00 21 .0000E+00 22 .0000E+00 23 .0000E+00 24 .0000E+00

*** MODELOPTs: RegDFAULT CONC ELEV URBAN ADJ_U*

* SOURCE EMISSION RATE SCALARS WHICH VARY DIURNALLY AND BY DAY OF WEEK (HRDOW7) *

SOURCE ID = VOL47 ; SOURCE TYPE = VOLUME :

HOUR SCALAR HOUR SCALAR HOUR SCALAR HOUR SCALAR HOUR SCALAR HOUR

SCALAR HOUR SCALAR HOUR SCALAR
- - - -

- - - -

- - - - - - - - - - - - - - - - - -

DAY OF WEEK = MONDAY

1 .0000E+00 2 .0000E+00 3 .0000E+00 4 .0000E+00 5 .0000E+00 6 .0000E+00 7 .0000E+00 8 .1000E+01
9 .1000E+01 10 .1000E+01 11 .1000E+01 12 .1000E+01 13 .1000E+01 14 .1000E+01 15 .1000E+01 16 .0000E+00
17 .0000E+00 18 .0000E+00 19 .0000E+00 20 .0000E+00 21 .0000E+00 22 .0000E+00 23 .0000E+00 24 .0000E+00

DAY OF WEEK = TUESDAY

1 .0000E+00 2 .0000E+00 3 .0000E+00 4 .0000E+00 5 .0000E+00 6 .0000E+00 7 .0000E+00 8 .1000E+01
9 .1000E+01 10 .1000E+01 11 .1000E+01 12 .1000E+01 13 .1000E+01 14 .1000E+01 15 .1000E+01 16 .0000E+00
17 .0000E+00 18 .0000E+00 19 .0000E+00 20 .0000E+00 21 .0000E+00 22 .0000E+00 23 .0000E+00 24 .0000E+00

DAY OF WEEK = WEDNESDY

1 .0000E+00 2 .0000E+00 3 .0000E+00 4 .0000E+00 5 .0000E+00 6 .0000E+00 7 .0000E+00 8 .1000E+01
9 .1000E+01 10 .1000E+01 11 .1000E+01 12 .1000E+01 13 .1000E+01 14 .1000E+01 15 .1000E+01 16 .0000E+00
17 .0000E+00 18 .0000E+00 19 .0000E+00 20 .0000E+00 21 .0000E+00 22 .0000E+00 23 .0000E+00 24 .0000E+00

DAY OF WEEK = THURSDAY

1 .0000E+00 2 .0000E+00 3 .0000E+00 4 .0000E+00 5 .0000E+00 6 .0000E+00 7 .0000E+00 8 .1000E+01
9 .1000E+01 10 .1000E+01 11 .1000E+01 12 .1000E+01 13 .1000E+01 14 .1000E+01 15 .1000E+01 16 .0000E+00
17 .0000E+00 18 .0000E+00 19 .0000E+00 20 .0000E+00 21 .0000E+00 22 .0000E+00 23 .0000E+00 24 .0000E+00

DAY OF WEEK = FRIDAY

1 .0000E+00 2 .0000E+00 3 .0000E+00 4 .0000E+00 5 .0000E+00 6 .0000E+00 7 .0000E+00 8 .1000E+01
9 .1000E+01 10 .1000E+01 11 .1000E+01 12 .1000E+01 13 .1000E+01 14 .1000E+01 15 .1000E+01 16 .0000E+00
17 .0000E+00 18 .0000E+00 19 .0000E+00 20 .0000E+00 21 .0000E+00 22 .0000E+00 23 .0000E+00 24 .0000E+00

DAY OF WEEK = SATURDAY

1 .0000E+00 2 .0000E+00 3 .0000E+00 4 .0000E+00 5 .0000E+00 6 .0000E+00 7 .0000E+00 8 .0000E+00
9 .0000E+00 10 .0000E+00 11 .0000E+00 12 .0000E+00 13 .0000E+00 14 .0000E+00 15 .0000E+00 16 .0000E+00
17 .0000E+00 18 .0000E+00 19 .0000E+00 20 .0000E+00 21 .0000E+00 22 .0000E+00 23 .0000E+00 24 .0000E+00

DAY OF WEEK = SUNDAY

1 .0000E+00 2 .0000E+00 3 .0000E+00 4 .0000E+00 5 .0000E+00 6 .0000E+00 7 .0000E+00 8 .0000E+00
9 .0000E+00 10 .0000E+00 11 .0000E+00 12 .0000E+00 13 .0000E+00 14 .0000E+00 15 .0000E+00 16 .0000E+00
17 .0000E+00 18 .0000E+00 19 .0000E+00 20 .0000E+00 21 .0000E+00 22 .0000E+00 23 .0000E+00 24 .0000E+00

*** MODELOPTs: RegDFAULT CONC ELEV URBAN ADJ_U*

* SOURCE EMISSION RATE SCALARS WHICH VARY DIURNALLY AND BY DAY OF WEEK (HRDOW7) *

SOURCE ID = VOL50 ; SOURCE TYPE = VOLUME :

HOUR SCALAR HOUR SCALAR HOUR SCALAR HOUR SCALAR HOUR SCALAR HOUR SCALAR HOUR SCALAR HOUR SCALAR

- - - - - - - - - - - - - - - - -

DAY OF WEEK = MONDAY

1 .0000E+00 2 .0000E+00 3 .0000E+00 4 .0000E+00 5 .0000E+00 6 .0000E+00 7 .0000E+00 8 .1000E+01
9 .1000E+01 10 .1000E+01 11 .1000E+01 12 .1000E+01 13 .1000E+01 14 .1000E+01 15 .1000E+01 16 .0000E+00
17 .0000E+00 18 .0000E+00 19 .0000E+00 20 .0000E+00 21 .0000E+00 22 .0000E+00 23 .0000E+00 24 .0000E+00

DAY OF WEEK = TUESDAY

1 .0000E+00 2 .0000E+00 3 .0000E+00 4 .0000E+00 5 .0000E+00 6 .0000E+00 7 .0000E+00 8 .1000E+01
9 .1000E+01 10 .1000E+01 11 .1000E+01 12 .1000E+01 13 .1000E+01 14 .1000E+01 15 .1000E+01 16 .0000E+00
17 .0000E+00 18 .0000E+00 19 .0000E+00 20 .0000E+00 21 .0000E+00 22 .0000E+00 23 .0000E+00 24 .0000E+00

DAY OF WEEK = WEDNESDY

1 .0000E+00 2 .0000E+00 3 .0000E+00 4 .0000E+00 5 .0000E+00 6 .0000E+00 7 .0000E+00 8 .1000E+01
9 .1000E+01 10 .1000E+01 11 .1000E+01 12 .1000E+01 13 .1000E+01 14 .1000E+01 15 .1000E+01 16 .0000E+00
17 .0000E+00 18 .0000E+00 19 .0000E+00 20 .0000E+00 21 .0000E+00 22 .0000E+00 23 .0000E+00 24 .0000E+00

DAY OF WEEK = THURSDAY

1 .0000E+00 2 .0000E+00 3 .0000E+00 4 .0000E+00 5 .0000E+00 6 .0000E+00 7 .0000E+00 8 .1000E+01
9 .1000E+01 10 .1000E+01 11 .1000E+01 12 .1000E+01 13 .1000E+01 14 .1000E+01 15 .1000E+01 16 .0000E+00
17 .0000E+00 18 .0000E+00 19 .0000E+00 20 .0000E+00 21 .0000E+00 22 .0000E+00 23 .0000E+00 24 .0000E+00

DAY OF WEEK = FRIDAY

1 .0000E+00 2 .0000E+00 3 .0000E+00 4 .0000E+00 5 .0000E+00 6 .0000E+00 7 .0000E+00 8 .1000E+01
9 .1000E+01 10 .1000E+01 11 .1000E+01 12 .1000E+01 13 .1000E+01 14 .1000E+01 15 .1000E+01 16 .0000E+00
17 .0000E+00 18 .0000E+00 19 .0000E+00 20 .0000E+00 21 .0000E+00 22 .0000E+00 23 .0000E+00 24 .0000E+00

DAY OF WEEK = SATURDAY

1 .0000E+00 2 .0000E+00 3 .0000E+00 4 .0000E+00 5 .0000E+00 6 .0000E+00 7 .0000E+00 8 .0000E+00
9 .0000E+00 10 .0000E+00 11 .0000E+00 12 .0000E+00 13 .0000E+00 14 .0000E+00 15 .0000E+00 16 .0000E+00
17 .0000E+00 18 .0000E+00 19 .0000E+00 20 .0000E+00 21 .0000E+00 22 .0000E+00 23 .0000E+00 24 .0000E+00

DAY OF WEEK = SUNDAY

1 .0000E+00 2 .0000E+00 3 .0000E+00 4 .0000E+00 5 .0000E+00 6 .0000E+00 7 .0000E+00 8 .0000E+00
9 .0000E+00 10 .0000E+00 11 .0000E+00 12 .0000E+00 13 .0000E+00 14 .0000E+00 15 .0000E+00 16 .0000E+00
17 .0000E+00 18 .0000E+00 19 .0000E+00 20 .0000E+00 21 .0000E+00 22 .0000E+00 23 .0000E+00 24 .0000E+00

*** MODELOPTs: RegDFAULT CONC ELEV URBAN ADJ_U*

* SOURCE EMISSION RATE SCALARS WHICH VARY DIURNALLY AND BY DAY OF WEEK (HRDOW7) *

SOURCE ID = VOL51 ; SOURCE TYPE = VOLUME :

HOUR SCALAR HOUR SCALAR HOUR SCALAR HOUR SCALAR HOUR SCALAR HOUR SCALAR HOUR SCALAR HOUR SCALAR

- - - -

```
   1  .0000E+00    2  .0000E+00    3  .0000E+00    4  .0000E+00    5  .0000E+00    6
   .0000E+00    7  .0000E+00    8  .1000E+01
   9  .1000E+01   10  .1000E+01   11  .1000E+01   12  .1000E+01   13  .1000E+01   14
   .1000E+01   15  .1000E+01   16  .0000E+00
  17  .0000E+00   18  .0000E+00   19  .0000E+00   20  .0000E+00   21  .0000E+00   22
   .0000E+00   23  .0000E+00   24  .0000E+00
                                          DAY OF WEEK = TUESDAY
   1  .0000E+00    2  .0000E+00    3  .0000E+00    4  .0000E+00    5  .0000E+00    6
   .0000E+00    7  .0000E+00    8  .1000E+01
   9  .1000E+01   10  .1000E+01   11  .1000E+01   12  .1000E+01   13  .1000E+01   14
   .1000E+01   15  .1000E+01   16  .0000E+00
  17  .0000E+00   18  .0000E+00   19  .0000E+00   20  .0000E+00   21  .0000E+00   22
   .0000E+00   23  .0000E+00   24  .0000E+00
                                          DAY OF WEEK = WEDNESDY
   1  .0000E+00    2  .0000E+00    3  .0000E+00    4  .0000E+00    5  .0000E+00    6
   .0000E+00    7  .0000E+00    8  .1000E+01
   9  .1000E+01   10  .1000E+01   11  .1000E+01   12  .1000E+01   13  .1000E+01   14
   .1000E+01   15  .1000E+01   16  .0000E+00
  17  .0000E+00   18  .0000E+00   19  .0000E+00   20  .0000E+00   21  .0000E+00   22
   .0000E+00   23  .0000E+00   24  .0000E+00
                                          DAY OF WEEK = THURSDAY
   1  .0000E+00    2  .0000E+00    3  .0000E+00    4  .0000E+00    5  .0000E+00    6
   .0000E+00    7  .0000E+00    8  .1000E+01
   9  .1000E+01   10  .1000E+01   11  .1000E+01   12  .1000E+01   13  .1000E+01   14
   .1000E+01   15  .1000E+01   16  .0000E+00
  17  .0000E+00   18  .0000E+00   19  .0000E+00   20  .0000E+00   21  .0000E+00   22
   .0000E+00   23  .0000E+00   24  .0000E+00
                                          DAY OF WEEK = FRIDAY
   1  .0000E+00    2  .0000E+00    3  .0000E+00    4  .0000E+00    5  .0000E+00    6
   .0000E+00    7  .0000E+00    8  .1000E+01
   9  .1000E+01   10  .1000E+01   11  .1000E+01   12  .1000E+01   13  .1000E+01   14
   .1000E+01   15  .1000E+01   16  .0000E+00
  17  .0000E+00   18  .0000E+00   19  .0000E+00   20  .0000E+00   21  .0000E+00   22
   .0000E+00   23  .0000E+00   24  .0000E+00
                                          DAY OF WEEK = SATURDAY
   1  .0000E+00    2  .0000E+00    3  .0000E+00    4  .0000E+00    5  .0000E+00    6
   .0000E+00    7  .0000E+00    8  .0000E+00
   9  .0000E+00   10  .0000E+00   11  .0000E+00   12  .0000E+00   13  .0000E+00   14
   .0000E+00   15  .0000E+00   16  .0000E+00
  17  .0000E+00   18  .0000E+00   19  .0000E+00   20  .0000E+00   21  .0000E+00   22
   .0000E+00   23  .0000E+00   24  .0000E+00
                                          DAY OF WEEK = SUNDAY
   1  .0000E+00    2  .0000E+00    3  .0000E+00    4  .0000E+00    5  .0000E+00    6
   .0000E+00    7  .0000E+00    8  .0000E+00
   9  .0000E+00   10  .0000E+00   11  .0000E+00   12  .0000E+00   13  .0000E+00   14
   .0000E+00   15  .0000E+00   16  .0000E+00
  17  .0000E+00   18  .0000E+00   19  .0000E+00   20  .0000E+00   21  .0000E+00   22
   .0000E+00   23  .0000E+00   24  .0000E+00
FF *** AERMOD - VERSION 21112  ***   *** C:\Lakes\AERMOD View\13445 CONS HRA\13445 CONS
HRA.isc              ***        03/11/24
 *** AERMET - VERSION  16216 ***
 ***                                                                    ***       15:09:37

                      PAGE 508
 *** MODELOPTs:    RegDFAULT  CONC  ELEV  URBAN  ADJ_U*

                   * SOURCE EMISSION RATE SCALARS WHICH VARY DIURNALLY AND BY DAY OF WEEK
                   (HRDOW7) *

 SOURCE ID = VOL52        ; SOURCE TYPE = VOLUME   :
  HOUR   SCALAR   HOUR   SCALAR   HOUR   SCALAR   HOUR   SCALAR   HOUR   SCALAR   HOUR
  SCALAR   HOUR   SCALAR   HOUR   SCALAR
- - - - - - - - - - - - - - - - - - - - - - - - - - - - - - - - - - - - - - - - - - - - -
- - - - - - - - - - - - - - - - - -
                                          DAY OF WEEK = MONDAY
   1  .0000E+00    2  .0000E+00    3  .0000E+00    4  .0000E+00    5  .0000E+00    6
```

.0000E+00 7 .0000E+00 8 .1000E+01
9 .1000E+01 10 .1000E+01 11 .1000E+01 12 .1000E+01 13 .1000E+01 14
.1000E+01 15 .1000E+01 16 .0000E+00
17 .0000E+00 18 .0000E+00 19 .0000E+00 20 .0000E+00 21 .0000E+00 22
.0000E+00 23 .0000E+00 24 .0000E+00

DAY OF WEEK = TUESDAY

1 .0000E+00 2 .0000E+00 3 .0000E+00 4 .0000E+00 5 .0000E+00 6
.0000E+00 7 .0000E+00 8 .1000E+01
9 .1000E+01 10 .1000E+01 11 .1000E+01 12 .1000E+01 13 .1000E+01 14
.1000E+01 15 .1000E+01 16 .0000E+00
17 .0000E+00 18 .0000E+00 19 .0000E+00 20 .0000E+00 21 .0000E+00 22
.0000E+00 23 .0000E+00 24 .0000E+00

DAY OF WEEK = WEDNESDY

1 .0000E+00 2 .0000E+00 3 .0000E+00 4 .0000E+00 5 .0000E+00 6
.0000E+00 7 .0000E+00 8 .1000E+01
9 .1000E+01 10 .1000E+01 11 .1000E+01 12 .1000E+01 13 .1000E+01 14
.1000E+01 15 .1000E+01 16 .0000E+00
17 .0000E+00 18 .0000E+00 19 .0000E+00 20 .0000E+00 21 .0000E+00 22
.0000E+00 23 .0000E+00 24 .0000E+00

DAY OF WEEK = THURSDAY

1 .0000E+00 2 .0000E+00 3 .0000E+00 4 .0000E+00 5 .0000E+00 6
.0000E+00 7 .0000E+00 8 .1000E+01
9 .1000E+01 10 .1000E+01 11 .1000E+01 12 .1000E+01 13 .1000E+01 14
.1000E+01 15 .1000E+01 16 .0000E+00
17 .0000E+00 18 .0000E+00 19 .0000E+00 20 .0000E+00 21 .0000E+00 22
.0000E+00 23 .0000E+00 24 .0000E+00

DAY OF WEEK = FRIDAY

1 .0000E+00 2 .0000E+00 3 .0000E+00 4 .0000E+00 5 .0000E+00 6
.0000E+00 7 .0000E+00 8 .1000E+01
9 .1000E+01 10 .1000E+01 11 .1000E+01 12 .1000E+01 13 .1000E+01 14
.1000E+01 15 .1000E+01 16 .0000E+00
17 .0000E+00 18 .0000E+00 19 .0000E+00 20 .0000E+00 21 .0000E+00 22
.0000E+00 23 .0000E+00 24 .0000E+00

DAY OF WEEK = SATURDAY

1 .0000E+00 2 .0000E+00 3 .0000E+00 4 .0000E+00 5 .0000E+00 6
.0000E+00 7 .0000E+00 8 .0000E+00
9 .0000E+00 10 .0000E+00 11 .0000E+00 12 .0000E+00 13 .0000E+00 14
.0000E+00 15 .0000E+00 16 .0000E+00
17 .0000E+00 18 .0000E+00 19 .0000E+00 20 .0000E+00 21 .0000E+00 22
.0000E+00 23 .0000E+00 24 .0000E+00

DAY OF WEEK = SUNDAY

1 .0000E+00 2 .0000E+00 3 .0000E+00 4 .0000E+00 5 .0000E+00 6
.0000E+00 7 .0000E+00 8 .0000E+00
9 .0000E+00 10 .0000E+00 11 .0000E+00 12 .0000E+00 13 .0000E+00 14
.0000E+00 15 .0000E+00 16 .0000E+00
17 .0000E+00 18 .0000E+00 19 .0000E+00 20 .0000E+00 21 .0000E+00 22
.0000E+00 23 .0000E+00 24 .0000E+00

*** MODELOPTs: RegDFAULT CONC ELEV URBAN ADJ_U*

* SOURCE EMISSION RATE SCALARS WHICH VARY DIURNALLY AND BY DAY OF WEEK (HRDOW7) *

SOURCE ID = VOL53 ; SOURCE TYPE = VOLUME :

HOUR	SCALAR	HOUR	SCALAR	HOUR	SCALAR	HOUR	SCALAR	HOUR	SCALAR	HOUR	SCALAR	HOUR	SCALAR

DAY OF WEEK = MONDAY

1 .0000E+00 2 .0000E+00 3 .0000E+00 4 .0000E+00 5 .0000E+00 6
.0000E+00 7 .0000E+00 8 .1000E+01

```
   9  .1000E+01   10  .1000E+01   11  .1000E+01   12  .1000E+01   13  .1000E+01   14
   .1000E+01   15  .1000E+01   16  .0000E+00
  17  .0000E+00   18  .0000E+00   19  .0000E+00   20  .0000E+00   21  .0000E+00   22
   .0000E+00   23  .0000E+00   24  .0000E+00
                                          DAY OF WEEK = TUESDAY
   1  .0000E+00    2  .0000E+00    3  .0000E+00    4  .0000E+00    5  .0000E+00    6
   .0000E+00    7  .0000E+00    8  .1000E+01
   9  .1000E+01   10  .1000E+01   11  .1000E+01   12  .1000E+01   13  .1000E+01   14
   .1000E+01   15  .1000E+01   16  .0000E+00
  17  .0000E+00   18  .0000E+00   19  .0000E+00   20  .0000E+00   21  .0000E+00   22
   .0000E+00   23  .0000E+00   24  .0000E+00
                                          DAY OF WEEK = WEDNESDY
   1  .0000E+00    2  .0000E+00    3  .0000E+00    4  .0000E+00    5  .0000E+00    6
   .0000E+00    7  .0000E+00    8  .1000E+01
   9  .1000E+01   10  .1000E+01   11  .1000E+01   12  .1000E+01   13  .1000E+01   14
   .1000E+01   15  .1000E+01   16  .0000E+00
  17  .0000E+00   18  .0000E+00   19  .0000E+00   20  .0000E+00   21  .0000E+00   22
   .0000E+00   23  .0000E+00   24  .0000E+00
                                          DAY OF WEEK = THURSDAY
   1  .0000E+00    2  .0000E+00    3  .0000E+00    4  .0000E+00    5  .0000E+00    6
   .0000E+00    7  .0000E+00    8  .1000E+01
   9  .1000E+01   10  .1000E+01   11  .1000E+01   12  .1000E+01   13  .1000E+01   14
   .1000E+01   15  .1000E+01   16  .0000E+00
  17  .0000E+00   18  .0000E+00   19  .0000E+00   20  .0000E+00   21  .0000E+00   22
   .0000E+00   23  .0000E+00   24  .0000E+00
                                          DAY OF WEEK = FRIDAY
   1  .0000E+00    2  .0000E+00    3  .0000E+00    4  .0000E+00    5  .0000E+00    6
   .0000E+00    7  .0000E+00    8  .1000E+01
   9  .1000E+01   10  .1000E+01   11  .1000E+01   12  .1000E+01   13  .1000E+01   14
   .1000E+01   15  .1000E+01   16  .0000E+00
  17  .0000E+00   18  .0000E+00   19  .0000E+00   20  .0000E+00   21  .0000E+00   22
   .0000E+00   23  .0000E+00   24  .0000E+00
                                          DAY OF WEEK = SATURDAY
   1  .0000E+00    2  .0000E+00    3  .0000E+00    4  .0000E+00    5  .0000E+00    6
   .0000E+00    7  .0000E+00    8  .0000E+00
   9  .0000E+00   10  .0000E+00   11  .0000E+00   12  .0000E+00   13  .0000E+00   14
   .0000E+00   15  .0000E+00   16  .0000E+00
  17  .0000E+00   18  .0000E+00   19  .0000E+00   20  .0000E+00   21  .0000E+00   22
   .0000E+00   23  .0000E+00   24  .0000E+00
                                          DAY OF WEEK = SUNDAY
   1  .0000E+00    2  .0000E+00    3  .0000E+00    4  .0000E+00    5  .0000E+00    6
   .0000E+00    7  .0000E+00    8  .0000E+00
   9  .0000E+00   10  .0000E+00   11  .0000E+00   12  .0000E+00   13  .0000E+00   14
   .0000E+00   15  .0000E+00   16  .0000E+00
  17  .0000E+00   18  .0000E+00   19  .0000E+00   20  .0000E+00   21  .0000E+00   22
   .0000E+00   23  .0000E+00   24  .0000E+00
FF *** AERMOD - VERSION 21112  ***   *** C:\Lakes\AERMOD View\13445 CONS HRA\13445 CONS
HRA.isc               ***        03/11/24
 *** AERMET - VERSION  16216 ***
 ***                                                                    ***       15:09:37

                      PAGE 510
 *** MODELOPTs:    RegDFAULT  CONC  ELEV  URBAN  ADJ_U*

                   * SOURCE EMISSION RATE SCALARS WHICH VARY DIURNALLY AND BY DAY OF WEEK
                   (HRDOW7) *

 SOURCE ID = VOL54        ; SOURCE TYPE = VOLUME   :
  HOUR   SCALAR   HOUR   SCALAR   HOUR   SCALAR   HOUR   SCALAR   HOUR   SCALAR   HOUR
  SCALAR   HOUR   SCALAR   HOUR   SCALAR
- - - - - - - - - - - - - - - - - - - - - - - - - - - - - - - - - - - - - - - - - - - - - -
 - - - - - - - - - - - - - - - - - -
                                          DAY OF WEEK = MONDAY
   1  .0000E+00    2  .0000E+00    3  .0000E+00    4  .0000E+00    5  .0000E+00    6
   .0000E+00    7  .0000E+00    8  .1000E+01
   9  .1000E+01   10  .1000E+01   11  .1000E+01   12  .1000E+01   13  .1000E+01   14
```

.1000E+01 15 .1000E+01 16 .0000E+00
17 .0000E+00 18 .0000E+00 19 .0000E+00 20 .0000E+00 21 .0000E+00 22
.0000E+00 23 .0000E+00 24 .0000E+00

DAY OF WEEK = TUESDAY

1 .0000E+00 2 .0000E+00 3 .0000E+00 4 .0000E+00 5 .0000E+00 6
.0000E+00 7 .0000E+00 8 .1000E+01
9 .1000E+01 10 .1000E+01 11 .1000E+01 12 .1000E+01 13 .1000E+01 14
.1000E+01 15 .1000E+01 16 .0000E+00
17 .0000E+00 18 .0000E+00 19 .0000E+00 20 .0000E+00 21 .0000E+00 22
.0000E+00 23 .0000E+00 24 .0000E+00

DAY OF WEEK = WEDNESDY

1 .0000E+00 2 .0000E+00 3 .0000E+00 4 .0000E+00 5 .0000E+00 6
.0000E+00 7 .0000E+00 8 .1000E+01
9 .1000E+01 10 .1000E+01 11 .1000E+01 12 .1000E+01 13 .1000E+01 14
.1000E+01 15 .1000E+01 16 .0000E+00
17 .0000E+00 18 .0000E+00 19 .0000E+00 20 .0000E+00 21 .0000E+00 22
.0000E+00 23 .0000E+00 24 .0000E+00

DAY OF WEEK = THURSDAY

1 .0000E+00 2 .0000E+00 3 .0000E+00 4 .0000E+00 5 .0000E+00 6
.0000E+00 7 .0000E+00 8 .1000E+01
9 .1000E+01 10 .1000E+01 11 .1000E+01 12 .1000E+01 13 .1000E+01 14
.1000E+01 15 .1000E+01 16 .0000E+00
17 .0000E+00 18 .0000E+00 19 .0000E+00 20 .0000E+00 21 .0000E+00 22
.0000E+00 23 .0000E+00 24 .0000E+00

DAY OF WEEK = FRIDAY

1 .0000E+00 2 .0000E+00 3 .0000E+00 4 .0000E+00 5 .0000E+00 6
.0000E+00 7 .0000E+00 8 .1000E+01
9 .1000E+01 10 .1000E+01 11 .1000E+01 12 .1000E+01 13 .1000E+01 14
.1000E+01 15 .1000E+01 16 .0000E+00
17 .0000E+00 18 .0000E+00 19 .0000E+00 20 .0000E+00 21 .0000E+00 22
.0000E+00 23 .0000E+00 24 .0000E+00

DAY OF WEEK = SATURDAY

1 .0000E+00 2 .0000E+00 3 .0000E+00 4 .0000E+00 5 .0000E+00 6
.0000E+00 7 .0000E+00 8 .0000E+00
9 .0000E+00 10 .0000E+00 11 .0000E+00 12 .0000E+00 13 .0000E+00 14
.0000E+00 15 .0000E+00 16 .0000E+00
17 .0000E+00 18 .0000E+00 19 .0000E+00 20 .0000E+00 21 .0000E+00 22
.0000E+00 23 .0000E+00 24 .0000E+00

DAY OF WEEK = SUNDAY

1 .0000E+00 2 .0000E+00 3 .0000E+00 4 .0000E+00 5 .0000E+00 6
.0000E+00 7 .0000E+00 8 .0000E+00
9 .0000E+00 10 .0000E+00 11 .0000E+00 12 .0000E+00 13 .0000E+00 14
.0000E+00 15 .0000E+00 16 .0000E+00
17 .0000E+00 18 .0000E+00 19 .0000E+00 20 .0000E+00 21 .0000E+00 22
.0000E+00 23 .0000E+00 24 .0000E+00

*** MODELOPTs: RegDFAULT CONC ELEV URBAN ADJ_U*

* SOURCE EMISSION RATE SCALARS WHICH VARY DIURNALLY AND BY DAY OF WEEK (HRDOW7) *

SOURCE ID = VOL55 ; SOURCE TYPE = VOLUME :

HOUR SCALAR HOUR SCALAR HOUR SCALAR HOUR SCALAR HOUR SCALAR HOUR SCALAR HOUR SCALAR HOUR SCALAR

- - - -

* SOURCE EMISSION RATE SCALARS WHICH VARY DIURNALLY AND BY DAY OF WEEK (HRDOW7) *

SOURCE ID = VOL56 ; SOURCE TYPE = VOLUME :

HOUR	SCALAR	HOUR	SCALAR	HOUR	SCALAR	HOUR	SCALAR	HOUR	SCALAR	HOUR	SCALAR	HOUR	SCALAR	HOUR	SCALAR

DAY OF WEEK = MONDAY

1	.0000E+00	2	.0000E+00	3	.0000E+00	4	.0000E+00	5	.0000E+00	6	.0000E+00	7	.0000E+00	8	.1000E+01
9	.1000E+01	10	.1000E+01	11	.1000E+01	12	.1000E+01	13	.1000E+01	14	.1000E+01	15	.1000E+01	16	.0000E+00
17	.0000E+00	18	.0000E+00	19	.0000E+00	20	.0000E+00	21	.0000E+00	22	.0000E+00	23	.0000E+00	24	.0000E+00

DAY OF WEEK = TUESDAY

1	.0000E+00	2	.0000E+00	3	.0000E+00	4	.0000E+00	5	.0000E+00	6	.0000E+00	7	.0000E+00	8	.1000E+01
9	.1000E+01	10	.1000E+01	11	.1000E+01	12	.1000E+01	13	.1000E+01	14	.1000E+01	15	.1000E+01	16	.0000E+00
17	.0000E+00	18	.0000E+00	19	.0000E+00	20	.0000E+00	21	.0000E+00	22	.0000E+00	23	.0000E+00	24	.0000E+00

DAY OF WEEK = WEDNESDY

1	.0000E+00	2	.0000E+00	3	.0000E+00	4	.0000E+00	5	.0000E+00	6	.0000E+00	7	.0000E+00	8	.1000E+01
9	.1000E+01	10	.1000E+01	11	.1000E+01	12	.1000E+01	13	.1000E+01	14	.1000E+01	15	.1000E+01	16	.0000E+00
17	.0000E+00	18	.0000E+00	19	.0000E+00	20	.0000E+00	21	.0000E+00	22	.0000E+00	23	.0000E+00	24	.0000E+00

DAY OF WEEK = THURSDAY

1	.0000E+00	2	.0000E+00	3	.0000E+00	4	.0000E+00	5	.0000E+00	6	.0000E+00	7	.0000E+00	8	.1000E+01
9	.1000E+01	10	.1000E+01	11	.1000E+01	12	.1000E+01	13	.1000E+01	14	.1000E+01	15	.1000E+01	16	.0000E+00
17	.0000E+00	18	.0000E+00	19	.0000E+00	20	.0000E+00	21	.0000E+00	22	.0000E+00	23	.0000E+00	24	.0000E+00

DAY OF WEEK = FRIDAY

1	.0000E+00	2	.0000E+00	3	.0000E+00	4	.0000E+00	5	.0000E+00	6	.0000E+00	7	.0000E+00	8	.1000E+01
9	.1000E+01	10	.1000E+01	11	.1000E+01	12	.1000E+01	13	.1000E+01	14	.1000E+01	15	.1000E+01	16	.0000E+00
17	.0000E+00	18	.0000E+00	19	.0000E+00	20	.0000E+00	21	.0000E+00	22	.0000E+00	23	.0000E+00	24	.0000E+00

DAY OF WEEK = SATURDAY

1	.0000E+00	2	.0000E+00	3	.0000E+00	4	.0000E+00	5	.0000E+00	6	.0000E+00	7	.0000E+00	8	.0000E+00
9	.0000E+00	10	.0000E+00	11	.0000E+00	12	.0000E+00	13	.0000E+00	14	.0000E+00	15	.0000E+00	16	.0000E+00
17	.0000E+00	18	.0000E+00	19	.0000E+00	20	.0000E+00	21	.0000E+00	22	.0000E+00	23	.0000E+00	24	.0000E+00

DAY OF WEEK = SUNDAY

1	.0000E+00	2	.0000E+00	3	.0000E+00	4	.0000E+00	5	.0000E+00	6	.0000E+00	7	.0000E+00	8	.0000E+00
9	.0000E+00	10	.0000E+00	11	.0000E+00	12	.0000E+00	13	.0000E+00	14	.0000E+00	15	.0000E+00	16	.0000E+00
17	.0000E+00	18	.0000E+00	19	.0000E+00	20	.0000E+00	21	.0000E+00	22	.0000E+00	23	.0000E+00	24	.0000E+00

.0000E+00 23 .0000E+00 24 .0000E+00

DAY OF WEEK = TUESDAY

1 .0000E+00 2 .0000E+00 3 .0000E+00 4 .0000E+00 5 .0000E+00 6 .0000E+00 7 .0000E+00 8 .1000E+01

9 .1000E+01 10 .1000E+01 11 .1000E+01 12 .1000E+01 13 .1000E+01 14 .1000E+01 15 .1000E+01 16 .0000E+00

17 .0000E+00 18 .0000E+00 19 .0000E+00 20 .0000E+00 21 .0000E+00 22 .0000E+00 23 .0000E+00 24 .0000E+00

DAY OF WEEK = WEDNESDY

1 .0000E+00 2 .0000E+00 3 .0000E+00 4 .0000E+00 5 .0000E+00 6 .0000E+00 7 .0000E+00 8 .1000E+01

9 .1000E+01 10 .1000E+01 11 .1000E+01 12 .1000E+01 13 .1000E+01 14 .1000E+01 15 .1000E+01 16 .0000E+00

17 .0000E+00 18 .0000E+00 19 .0000E+00 20 .0000E+00 21 .0000E+00 22 .0000E+00 23 .0000E+00 24 .0000E+00

DAY OF WEEK = THURSDAY

1 .0000E+00 2 .0000E+00 3 .0000E+00 4 .0000E+00 5 .0000E+00 6 .0000E+00 7 .0000E+00 8 .1000E+01

9 .1000E+01 10 .1000E+01 11 .1000E+01 12 .1000E+01 13 .1000E+01 14 .1000E+01 15 .1000E+01 16 .0000E+00

17 .0000E+00 18 .0000E+00 19 .0000E+00 20 .0000E+00 21 .0000E+00 22 .0000E+00 23 .0000E+00 24 .0000E+00

DAY OF WEEK = FRIDAY

1 .0000E+00 2 .0000E+00 3 .0000E+00 4 .0000E+00 5 .0000E+00 6 .0000E+00 7 .0000E+00 8 .1000E+01

9 .1000E+01 10 .1000E+01 11 .1000E+01 12 .1000E+01 13 .1000E+01 14 .1000E+01 15 .1000E+01 16 .0000E+00

17 .0000E+00 18 .0000E+00 19 .0000E+00 20 .0000E+00 21 .0000E+00 22 .0000E+00 23 .0000E+00 24 .0000E+00

DAY OF WEEK = SATURDAY

1 .0000E+00 2 .0000E+00 3 .0000E+00 4 .0000E+00 5 .0000E+00 6 .0000E+00 7 .0000E+00 8 .0000E+00

9 .0000E+00 10 .0000E+00 11 .0000E+00 12 .0000E+00 13 .0000E+00 14 .0000E+00 15 .0000E+00 16 .0000E+00

17 .0000E+00 18 .0000E+00 19 .0000E+00 20 .0000E+00 21 .0000E+00 22 .0000E+00 23 .0000E+00 24 .0000E+00

DAY OF WEEK = SUNDAY

1 .0000E+00 2 .0000E+00 3 .0000E+00 4 .0000E+00 5 .0000E+00 6 .0000E+00 7 .0000E+00 8 .0000E+00

9 .0000E+00 10 .0000E+00 11 .0000E+00 12 .0000E+00 13 .0000E+00 14 .0000E+00 15 .0000E+00 16 .0000E+00

17 .0000E+00 18 .0000E+00 19 .0000E+00 20 .0000E+00 21 .0000E+00 22 .0000E+00 23 .0000E+00 24 .0000E+00

* SOURCE EMISSION RATE SCALARS WHICH VARY DIURNALLY AND BY DAY OF WEEK (HRDOW7) *

SOURCE ID = VOL57 ; SOURCE TYPE = VOLUME :

HOUR SCALAR HOUR SCALAR HOUR SCALAR HOUR SCALAR HOUR SCALAR HOUR SCALAR HOUR SCALAR HOUR SCALAR

DAY OF WEEK = MONDAY

1 .0000E+00 2 .0000E+00 3 .0000E+00 4 .0000E+00 5 .0000E+00 6 .0000E+00 7 .0000E+00 8 .1000E+01

9 .1000E+01 10 .1000E+01 11 .1000E+01 12 .1000E+01 13 .1000E+01 14 .1000E+01 15 .1000E+01 16 .0000E+00

17 .0000E+00 18 .0000E+00 19 .0000E+00 20 .0000E+00 21 .0000E+00 22 .0000E+00 23 .0000E+00 24 .0000E+00

DAY OF WEEK = TUESDAY

1	.0000E+00	2	.0000E+00	3	.0000E+00	4	.0000E+00	5	.0000E+00	6	.0000E+00	7	.0000E+00
8	.1000E+01	9	.1000E+01	10	.1000E+01	11	.1000E+01	12	.1000E+01	13	.1000E+01	14	.1000E+01
15	.1000E+01	16	.0000E+00	17	.0000E+00	18	.0000E+00	19	.0000E+00	20	.0000E+00	21	.0000E+00
22	.0000E+00	23	.0000E+00	24	.0000E+00								

DAY OF WEEK = WEDNESDY

1	.0000E+00	2	.0000E+00	3	.0000E+00	4	.0000E+00	5	.0000E+00	6	.0000E+00	7	.0000E+00
8	.1000E+01	9	.1000E+01	10	.1000E+01	11	.1000E+01	12	.1000E+01	13	.1000E+01	14	.1000E+01
15	.1000E+01	16	.0000E+00	17	.0000E+00	18	.0000E+00	19	.0000E+00	20	.0000E+00	21	.0000E+00
22	.0000E+00	23	.0000E+00	24	.0000E+00								

DAY OF WEEK = THURSDAY

1	.0000E+00	2	.0000E+00	3	.0000E+00	4	.0000E+00	5	.0000E+00	6	.0000E+00	7	.0000E+00
8	.1000E+01	9	.1000E+01	10	.1000E+01	11	.1000E+01	12	.1000E+01	13	.1000E+01	14	.1000E+01
15	.1000E+01	16	.0000E+00	17	.0000E+00	18	.0000E+00	19	.0000E+00	20	.0000E+00	21	.0000E+00
22	.0000E+00	23	.0000E+00	24	.0000E+00								

DAY OF WEEK = FRIDAY

1	.0000E+00	2	.0000E+00	3	.0000E+00	4	.0000E+00	5	.0000E+00	6	.0000E+00	7	.0000E+00
8	.1000E+01	9	.1000E+01	10	.1000E+01	11	.1000E+01	12	.1000E+01	13	.1000E+01	14	.1000E+01
15	.1000E+01	16	.0000E+00	17	.0000E+00	18	.0000E+00	19	.0000E+00	20	.0000E+00	21	.0000E+00
22	.0000E+00	23	.0000E+00	24	.0000E+00								

DAY OF WEEK = SATURDAY

1	.0000E+00	2	.0000E+00	3	.0000E+00	4	.0000E+00	5	.0000E+00	6	.0000E+00	7	.0000E+00
8	.0000E+00	9	.0000E+00	10	.0000E+00	11	.0000E+00	12	.0000E+00	13	.0000E+00	14	.0000E+00
15	.0000E+00	16	.0000E+00	17	.0000E+00	18	.0000E+00	19	.0000E+00	20	.0000E+00	21	.0000E+00
22	.0000E+00	23	.0000E+00	24	.0000E+00								

DAY OF WEEK = SUNDAY

1	.0000E+00	2	.0000E+00	3	.0000E+00	4	.0000E+00	5	.0000E+00	6	.0000E+00	7	.0000E+00
8	.0000E+00	9	.0000E+00	10	.0000E+00	11	.0000E+00	12	.0000E+00	13	.0000E+00	14	.0000E+00
15	.0000E+00	16	.0000E+00	17	.0000E+00	18	.0000E+00	19	.0000E+00	20	.0000E+00	21	.0000E+00
22	.0000E+00	23	.0000E+00	24	.0000E+00								

*** MODELOPTs: RegDFAULT CONC ELEV URBAN ADJ_U*

* SOURCE EMISSION RATE SCALARS WHICH VARY DIURNALLY AND BY DAY OF WEEK (HRDOW7) *

SOURCE ID = VOL58 ; SOURCE TYPE = VOLUME :

HOUR	SCALAR	HOUR	SCALAR	HOUR	SCALAR	HOUR	SCALAR	HOUR	SCALAR	HOUR	SCALAR	HOUR	SCALAR

DAY OF WEEK = MONDAY

1	.0000E+00	2	.0000E+00	3	.0000E+00	4	.0000E+00	5	.0000E+00	6	.0000E+00	7	.0000E+00
8	.1000E+01	9	.1000E+01	10	.1000E+01	11	.1000E+01	12	.1000E+01	13	.1000E+01	14	.1000E+01
15	.1000E+01	16	.0000E+00	17	.0000E+00	18	.0000E+00	19	.0000E+00	20	.0000E+00	21	.0000E+00
22	.0000E+00	23	.0000E+00	24	.0000E+00								

DAY OF WEEK = TUESDAY

1 .0000E+00 2 .0000E+00 3 .0000E+00 4 .0000E+00 5 .0000E+00 6
.0000E+00 7 .0000E+00 8 .1000E+01
9 .1000E+01 10 .1000E+01 11 .1000E+01 12 .1000E+01 13 .1000E+01 14
.1000E+01 15 .1000E+01 16 .0000E+00
17 .0000E+00 18 .0000E+00 19 .0000E+00 20 .0000E+00 21 .0000E+00 22
.0000E+00 23 .0000E+00 24 .0000E+00

DAY OF WEEK = WEDNESDY

1 .0000E+00 2 .0000E+00 3 .0000E+00 4 .0000E+00 5 .0000E+00 6
.0000E+00 7 .0000E+00 8 .1000E+01
9 .1000E+01 10 .1000E+01 11 .1000E+01 12 .1000E+01 13 .1000E+01 14
.1000E+01 15 .1000E+01 16 .0000E+00
17 .0000E+00 18 .0000E+00 19 .0000E+00 20 .0000E+00 21 .0000E+00 22
.0000E+00 23 .0000E+00 24 .0000E+00

DAY OF WEEK = THURSDAY

1 .0000E+00 2 .0000E+00 3 .0000E+00 4 .0000E+00 5 .0000E+00 6
.0000E+00 7 .0000E+00 8 .1000E+01
9 .1000E+01 10 .1000E+01 11 .1000E+01 12 .1000E+01 13 .1000E+01 14
.1000E+01 15 .1000E+01 16 .0000E+00
17 .0000E+00 18 .0000E+00 19 .0000E+00 20 .0000E+00 21 .0000E+00 22
.0000E+00 23 .0000E+00 24 .0000E+00

DAY OF WEEK = FRIDAY

1 .0000E+00 2 .0000E+00 3 .0000E+00 4 .0000E+00 5 .0000E+00 6
.0000E+00 7 .0000E+00 8 .1000E+01
9 .1000E+01 10 .1000E+01 11 .1000E+01 12 .1000E+01 13 .1000E+01 14
.1000E+01 15 .1000E+01 16 .0000E+00
17 .0000E+00 18 .0000E+00 19 .0000E+00 20 .0000E+00 21 .0000E+00 22
.0000E+00 23 .0000E+00 24 .0000E+00

DAY OF WEEK = SATURDAY

1 .0000E+00 2 .0000E+00 3 .0000E+00 4 .0000E+00 5 .0000E+00 6
.0000E+00 7 .0000E+00 8 .0000E+00
9 .0000E+00 10 .0000E+00 11 .0000E+00 12 .0000E+00 13 .0000E+00 14
.0000E+00 15 .0000E+00 16 .0000E+00
17 .0000E+00 18 .0000E+00 19 .0000E+00 20 .0000E+00 21 .0000E+00 22
.0000E+00 23 .0000E+00 24 .0000E+00

DAY OF WEEK = SUNDAY

1 .0000E+00 2 .0000E+00 3 .0000E+00 4 .0000E+00 5 .0000E+00 6
.0000E+00 7 .0000E+00 8 .0000E+00
9 .0000E+00 10 .0000E+00 11 .0000E+00 12 .0000E+00 13 .0000E+00 14
.0000E+00 15 .0000E+00 16 .0000E+00
17 .0000E+00 18 .0000E+00 19 .0000E+00 20 .0000E+00 21 .0000E+00 22
.0000E+00 23 .0000E+00 24 .0000E+00

* SOURCE EMISSION RATE SCALARS WHICH VARY DIURNALLY AND BY DAY OF WEEK (HRDOW7) *

SOURCE ID = VOL59 ; SOURCE TYPE = VOLUME :

HOUR	SCALAR	HOUR	SCALAR	HOUR	SCALAR	HOUR	SCALAR	HOUR	SCALAR	HOUR	SCALAR	HOUR	SCALAR

DAY OF WEEK = MONDAY

1 .0000E+00 2 .0000E+00 3 .0000E+00 4 .0000E+00 5 .0000E+00 6
.0000E+00 7 .0000E+00 8 .1000E+01
9 .1000E+01 10 .1000E+01 11 .1000E+01 12 .1000E+01 13 .1000E+01 14
.1000E+01 15 .1000E+01 16 .0000E+00
17 .0000E+00 18 .0000E+00 19 .0000E+00 20 .0000E+00 21 .0000E+00 22
.0000E+00 23 .0000E+00 24 .0000E+00

DAY OF WEEK = TUESDAY

1 .0000E+00 2 .0000E+00 3 .0000E+00 4 .0000E+00 5 .0000E+00 6

```
   .0000E+00    7  .0000E+00    8  .1000E+01
    9  .1000E+01   10  .1000E+01   11  .1000E+01   12  .1000E+01   13  .1000E+01   14
    .1000E+01   15  .1000E+01   16  .0000E+00
   17  .0000E+00   18  .0000E+00   19  .0000E+00   20  .0000E+00   21  .0000E+00   22
   .0000E+00   23  .0000E+00   24  .0000E+00
                                          DAY OF WEEK = WEDNESDY
    1  .0000E+00    2  .0000E+00    3  .0000E+00    4  .0000E+00    5  .0000E+00    6
    .0000E+00    7  .0000E+00    8  .1000E+01
    9  .1000E+01   10  .1000E+01   11  .1000E+01   12  .1000E+01   13  .1000E+01   14
    .1000E+01   15  .1000E+01   16  .0000E+00
   17  .0000E+00   18  .0000E+00   19  .0000E+00   20  .0000E+00   21  .0000E+00   22
   .0000E+00   23  .0000E+00   24  .0000E+00
                                          DAY OF WEEK = THURSDAY
    1  .0000E+00    2  .0000E+00    3  .0000E+00    4  .0000E+00    5  .0000E+00    6
    .0000E+00    7  .0000E+00    8  .1000E+01
    9  .1000E+01   10  .1000E+01   11  .1000E+01   12  .1000E+01   13  .1000E+01   14
    .1000E+01   15  .1000E+01   16  .0000E+00
   17  .0000E+00   18  .0000E+00   19  .0000E+00   20  .0000E+00   21  .0000E+00   22
   .0000E+00   23  .0000E+00   24  .0000E+00
                                          DAY OF WEEK = FRIDAY
    1  .0000E+00    2  .0000E+00    3  .0000E+00    4  .0000E+00    5  .0000E+00    6
    .0000E+00    7  .0000E+00    8  .1000E+01
    9  .1000E+01   10  .1000E+01   11  .1000E+01   12  .1000E+01   13  .1000E+01   14
    .1000E+01   15  .1000E+01   16  .0000E+00
   17  .0000E+00   18  .0000E+00   19  .0000E+00   20  .0000E+00   21  .0000E+00   22
   .0000E+00   23  .0000E+00   24  .0000E+00
                                          DAY OF WEEK = SATURDAY
    1  .0000E+00    2  .0000E+00    3  .0000E+00    4  .0000E+00    5  .0000E+00    6
    .0000E+00    7  .0000E+00    8  .0000E+00
    9  .0000E+00   10  .0000E+00   11  .0000E+00   12  .0000E+00   13  .0000E+00   14
    .0000E+00   15  .0000E+00   16  .0000E+00
   17  .0000E+00   18  .0000E+00   19  .0000E+00   20  .0000E+00   21  .0000E+00   22
   .0000E+00   23  .0000E+00   24  .0000E+00
                                          DAY OF WEEK = SUNDAY
    1  .0000E+00    2  .0000E+00    3  .0000E+00    4  .0000E+00    5  .0000E+00    6
    .0000E+00    7  .0000E+00    8  .0000E+00
    9  .0000E+00   10  .0000E+00   11  .0000E+00   12  .0000E+00   13  .0000E+00   14
    .0000E+00   15  .0000E+00   16  .0000E+00
   17  .0000E+00   18  .0000E+00   19  .0000E+00   20  .0000E+00   21  .0000E+00   22
   .0000E+00   23  .0000E+00   24  .0000E+00
FF *** AERMOD - VERSION 21112  ***   *** C:\Lakes\AERMOD View\13445 CONS HRA\13445 CONS
HRA.isc               ***        03/11/24
 *** AERMET - VERSION  16216 ***
 ***                                                                    ***       15:09:37

                     PAGE 516
 *** MODELOPTs:    RegDFAULT  CONC  ELEV  URBAN  ADJ_U*

                   * SOURCE EMISSION RATE SCALARS WHICH VARY DIURNALLY AND BY DAY OF WEEK
                   (HRDOW7) *

 SOURCE ID = VOL60        ; SOURCE TYPE = VOLUME   :
  HOUR   SCALAR   HOUR   SCALAR   HOUR   SCALAR   HOUR   SCALAR   HOUR   SCALAR   HOUR
  SCALAR   HOUR   SCALAR   HOUR   SCALAR
 - - - - - - - - - - - - - - - - - - - - - - - - - - - - - - - - - - - - - - - - - - - - -
 - - - - - - - - - - - - - - - -
                                          DAY OF WEEK = MONDAY
    1  .0000E+00    2  .0000E+00    3  .0000E+00    4  .0000E+00    5  .0000E+00    6
    .0000E+00    7  .0000E+00    8  .1000E+01
    9  .1000E+01   10  .1000E+01   11  .1000E+01   12  .1000E+01   13  .1000E+01   14
    .1000E+01   15  .1000E+01   16  .0000E+00
   17  .0000E+00   18  .0000E+00   19  .0000E+00   20  .0000E+00   21  .0000E+00   22
   .0000E+00   23  .0000E+00   24  .0000E+00
                                          DAY OF WEEK = TUESDAY
    1  .0000E+00    2  .0000E+00    3  .0000E+00    4  .0000E+00    5  .0000E+00    6
    .0000E+00    7  .0000E+00    8  .1000E+01
```

9 .1000E+01 10 .1000E+01 11 .1000E+01 12 .1000E+01 13 .1000E+01 14
.1000E+01 15 .1000E+01 16 .0000E+00
17 .0000E+00 18 .0000E+00 19 .0000E+00 20 .0000E+00 21 .0000E+00 22
.0000E+00 23 .0000E+00 24 .0000E+00

DAY OF WEEK = WEDNESDY

1 .0000E+00 2 .0000E+00 3 .0000E+00 4 .0000E+00 5 .0000E+00 6
.0000E+00 7 .0000E+00 8 .1000E+01
9 .1000E+01 10 .1000E+01 11 .1000E+01 12 .1000E+01 13 .1000E+01 14
.1000E+01 15 .1000E+01 16 .0000E+00
17 .0000E+00 18 .0000E+00 19 .0000E+00 20 .0000E+00 21 .0000E+00 22
.0000E+00 23 .0000E+00 24 .0000E+00

DAY OF WEEK = THURSDAY

1 .0000E+00 2 .0000E+00 3 .0000E+00 4 .0000E+00 5 .0000E+00 6
.0000E+00 7 .0000E+00 8 .1000E+01
9 .1000E+01 10 .1000E+01 11 .1000E+01 12 .1000E+01 13 .1000E+01 14
.1000E+01 15 .1000E+01 16 .0000E+00
17 .0000E+00 18 .0000E+00 19 .0000E+00 20 .0000E+00 21 .0000E+00 22
.0000E+00 23 .0000E+00 24 .0000E+00

DAY OF WEEK = FRIDAY

1 .0000E+00 2 .0000E+00 3 .0000E+00 4 .0000E+00 5 .0000E+00 6
.0000E+00 7 .0000E+00 8 .1000E+01
9 .1000E+01 10 .1000E+01 11 .1000E+01 12 .1000E+01 13 .1000E+01 14
.1000E+01 15 .1000E+01 16 .0000E+00
17 .0000E+00 18 .0000E+00 19 .0000E+00 20 .0000E+00 21 .0000E+00 22
.0000E+00 23 .0000E+00 24 .0000E+00

DAY OF WEEK = SATURDAY

1 .0000E+00 2 .0000E+00 3 .0000E+00 4 .0000E+00 5 .0000E+00 6
.0000E+00 7 .0000E+00 8 .0000E+00
9 .0000E+00 10 .0000E+00 11 .0000E+00 12 .0000E+00 13 .0000E+00 14
.0000E+00 15 .0000E+00 16 .0000E+00
17 .0000E+00 18 .0000E+00 19 .0000E+00 20 .0000E+00 21 .0000E+00 22
.0000E+00 23 .0000E+00 24 .0000E+00

DAY OF WEEK = SUNDAY

1 .0000E+00 2 .0000E+00 3 .0000E+00 4 .0000E+00 5 .0000E+00 6
.0000E+00 7 .0000E+00 8 .0000E+00
9 .0000E+00 10 .0000E+00 11 .0000E+00 12 .0000E+00 13 .0000E+00 14
.0000E+00 15 .0000E+00 16 .0000E+00
17 .0000E+00 18 .0000E+00 19 .0000E+00 20 .0000E+00 21 .0000E+00 22
.0000E+00 23 .0000E+00 24 .0000E+00

*** MODELOPTs: RegDFAULT CONC ELEV URBAN ADJ_U*

* SOURCE EMISSION RATE SCALARS WHICH VARY DIURNALLY AND BY DAY OF WEEK (HRDOW7) *

SOURCE ID = VOL61 ; SOURCE TYPE = VOLUME :

HOUR SCALAR HOUR SCALAR HOUR SCALAR HOUR SCALAR HOUR SCALAR HOUR SCALAR HOUR SCALAR HOUR SCALAR

DAY OF WEEK = MONDAY

1 .0000E+00 2 .0000E+00 3 .0000E+00 4 .0000E+00 5 .0000E+00 6
.0000E+00 7 .0000E+00 8 .1000E+01
9 .1000E+01 10 .1000E+01 11 .1000E+01 12 .1000E+01 13 .1000E+01 14
.1000E+01 15 .1000E+01 16 .0000E+00
17 .0000E+00 18 .0000E+00 19 .0000E+00 20 .0000E+00 21 .0000E+00 22
.0000E+00 23 .0000E+00 24 .0000E+00

DAY OF WEEK = TUESDAY

1 .0000E+00 2 .0000E+00 3 .0000E+00 4 .0000E+00 5 .0000E+00 6
.0000E+00 7 .0000E+00 8 .1000E+01
9 .1000E+01 10 .1000E+01 11 .1000E+01 12 .1000E+01 13 .1000E+01 14

.1000E+01 15 .1000E+01 16 .0000E+00
17 .0000E+00 18 .0000E+00 19 .0000E+00 20 .0000E+00 21 .0000E+00 22
.0000E+00 23 .0000E+00 24 .0000E+00

DAY OF WEEK = WEDNESDY

1 .0000E+00 2 .0000E+00 3 .0000E+00 4 .0000E+00 5 .0000E+00 6
.0000E+00 7 .0000E+00 8 .1000E+01
9 .1000E+01 10 .1000E+01 11 .1000E+01 12 .1000E+01 13 .1000E+01 14
.1000E+01 15 .1000E+01 16 .0000E+00
17 .0000E+00 18 .0000E+00 19 .0000E+00 20 .0000E+00 21 .0000E+00 22
.0000E+00 23 .0000E+00 24 .0000E+00

DAY OF WEEK = THURSDAY

1 .0000E+00 2 .0000E+00 3 .0000E+00 4 .0000E+00 5 .0000E+00 6
.0000E+00 7 .0000E+00 8 .1000E+01
9 .1000E+01 10 .1000E+01 11 .1000E+01 12 .1000E+01 13 .1000E+01 14
.1000E+01 15 .1000E+01 16 .0000E+00
17 .0000E+00 18 .0000E+00 19 .0000E+00 20 .0000E+00 21 .0000E+00 22
.0000E+00 23 .0000E+00 24 .0000E+00

DAY OF WEEK = FRIDAY

1 .0000E+00 2 .0000E+00 3 .0000E+00 4 .0000E+00 5 .0000E+00 6
.0000E+00 7 .0000E+00 8 .1000E+01
9 .1000E+01 10 .1000E+01 11 .1000E+01 12 .1000E+01 13 .1000E+01 14
.1000E+01 15 .1000E+01 16 .0000E+00
17 .0000E+00 18 .0000E+00 19 .0000E+00 20 .0000E+00 21 .0000E+00 22
.0000E+00 23 .0000E+00 24 .0000E+00

DAY OF WEEK = SATURDAY

1 .0000E+00 2 .0000E+00 3 .0000E+00 4 .0000E+00 5 .0000E+00 6
.0000E+00 7 .0000E+00 8 .0000E+00
9 .0000E+00 10 .0000E+00 11 .0000E+00 12 .0000E+00 13 .0000E+00 14
.0000E+00 15 .0000E+00 16 .0000E+00
17 .0000E+00 18 .0000E+00 19 .0000E+00 20 .0000E+00 21 .0000E+00 22
.0000E+00 23 .0000E+00 24 .0000E+00

DAY OF WEEK = SUNDAY

1 .0000E+00 2 .0000E+00 3 .0000E+00 4 .0000E+00 5 .0000E+00 6
.0000E+00 7 .0000E+00 8 .0000E+00
9 .0000E+00 10 .0000E+00 11 .0000E+00 12 .0000E+00 13 .0000E+00 14
.0000E+00 15 .0000E+00 16 .0000E+00
17 .0000E+00 18 .0000E+00 19 .0000E+00 20 .0000E+00 21 .0000E+00 22
.0000E+00 23 .0000E+00 24 .0000E+00

* SOURCE EMISSION RATE SCALARS WHICH VARY DIURNALLY AND BY DAY OF WEEK (HRDOW7) *

SOURCE ID = VOL62 ; SOURCE TYPE = VOLUME :

HOUR SCALAR HOUR SCALAR HOUR SCALAR HOUR SCALAR HOUR SCALAR HOUR SCALAR HOUR SCALAR HOUR SCALAR

- - - -

17 .0000E+00 18 .0000E+00 19 .0000E+00 20 .0000E+00 21 .0000E+00 22
.0000E+00 23 .0000E+00 24 .0000E+00

DAY OF WEEK = WEDNESDY

1 .0000E+00 2 .0000E+00 3 .0000E+00 4 .0000E+00 5 .0000E+00 6
.0000E+00 7 .0000E+00 8 .1000E+01
9 .1000E+01 10 .1000E+01 11 .1000E+01 12 .1000E+01 13 .1000E+01 14
.1000E+01 15 .1000E+01 16 .0000E+00
17 .0000E+00 18 .0000E+00 19 .0000E+00 20 .0000E+00 21 .0000E+00 22
.0000E+00 23 .0000E+00 24 .0000E+00

DAY OF WEEK = THURSDAY

1 .0000E+00 2 .0000E+00 3 .0000E+00 4 .0000E+00 5 .0000E+00 6
.0000E+00 7 .0000E+00 8 .1000E+01
9 .1000E+01 10 .1000E+01 11 .1000E+01 12 .1000E+01 13 .1000E+01 14
.1000E+01 15 .1000E+01 16 .0000E+00
17 .0000E+00 18 .0000E+00 19 .0000E+00 20 .0000E+00 21 .0000E+00 22
.0000E+00 23 .0000E+00 24 .0000E+00

DAY OF WEEK = FRIDAY

1 .0000E+00 2 .0000E+00 3 .0000E+00 4 .0000E+00 5 .0000E+00 6
.0000E+00 7 .0000E+00 8 .1000E+01
9 .1000E+01 10 .1000E+01 11 .1000E+01 12 .1000E+01 13 .1000E+01 14
.1000E+01 15 .1000E+01 16 .0000E+00
17 .0000E+00 18 .0000E+00 19 .0000E+00 20 .0000E+00 21 .0000E+00 22
.0000E+00 23 .0000E+00 24 .0000E+00

DAY OF WEEK = SATURDAY

1 .0000E+00 2 .0000E+00 3 .0000E+00 4 .0000E+00 5 .0000E+00 6
.0000E+00 7 .0000E+00 8 .0000E+00
9 .0000E+00 10 .0000E+00 11 .0000E+00 12 .0000E+00 13 .0000E+00 14
.0000E+00 15 .0000E+00 16 .0000E+00
17 .0000E+00 18 .0000E+00 19 .0000E+00 20 .0000E+00 21 .0000E+00 22
.0000E+00 23 .0000E+00 24 .0000E+00

DAY OF WEEK = SUNDAY

1 .0000E+00 2 .0000E+00 3 .0000E+00 4 .0000E+00 5 .0000E+00 6
.0000E+00 7 .0000E+00 8 .0000E+00
9 .0000E+00 10 .0000E+00 11 .0000E+00 12 .0000E+00 13 .0000E+00 14
.0000E+00 15 .0000E+00 16 .0000E+00
17 .0000E+00 18 .0000E+00 19 .0000E+00 20 .0000E+00 21 .0000E+00 22
.0000E+00 23 .0000E+00 24 .0000E+00

*** MODELOPTs: RegDFAULT CONC ELEV URBAN ADJ_U*

* SOURCE EMISSION RATE SCALARS WHICH VARY DIURNALLY AND BY DAY OF WEEK (HRDOW7) *

SOURCE ID = VOL63 ; SOURCE TYPE = VOLUME :

HOUR SCALAR HOUR SCALAR HOUR SCALAR HOUR SCALAR HOUR SCALAR HOUR SCALAR HOUR SCALAR HOUR SCALAR

- - - -

.0000E+00 23 .0000E+00 24 .0000E+00

DAY OF WEEK = WEDNESDY

1 .0000E+00 2 .0000E+00 3 .0000E+00 4 .0000E+00 5 .0000E+00 6 .0000E+00 7 .0000E+00 8 .1000E+01
9 .1000E+01 10 .1000E+01 11 .1000E+01 12 .1000E+01 13 .1000E+01 14 .1000E+01 15 .1000E+01 16 .0000E+00
17 .0000E+00 18 .0000E+00 19 .0000E+00 20 .0000E+00 21 .0000E+00 22 .0000E+00 23 .0000E+00 24 .0000E+00

DAY OF WEEK = THURSDAY

1 .0000E+00 2 .0000E+00 3 .0000E+00 4 .0000E+00 5 .0000E+00 6 .0000E+00 7 .0000E+00 8 .1000E+01
9 .1000E+01 10 .1000E+01 11 .1000E+01 12 .1000E+01 13 .1000E+01 14 .1000E+01 15 .1000E+01 16 .0000E+00
17 .0000E+00 18 .0000E+00 19 .0000E+00 20 .0000E+00 21 .0000E+00 22 .0000E+00 23 .0000E+00 24 .0000E+00

DAY OF WEEK = FRIDAY

1 .0000E+00 2 .0000E+00 3 .0000E+00 4 .0000E+00 5 .0000E+00 6 .0000E+00 7 .0000E+00 8 .1000E+01
9 .1000E+01 10 .1000E+01 11 .1000E+01 12 .1000E+01 13 .1000E+01 14 .1000E+01 15 .1000E+01 16 .0000E+00
17 .0000E+00 18 .0000E+00 19 .0000E+00 20 .0000E+00 21 .0000E+00 22 .0000E+00 23 .0000E+00 24 .0000E+00

DAY OF WEEK = SATURDAY

1 .0000E+00 2 .0000E+00 3 .0000E+00 4 .0000E+00 5 .0000E+00 6 .0000E+00 7 .0000E+00 8 .0000E+00
9 .0000E+00 10 .0000E+00 11 .0000E+00 12 .0000E+00 13 .0000E+00 14 .0000E+00 15 .0000E+00 16 .0000E+00
17 .0000E+00 18 .0000E+00 19 .0000E+00 20 .0000E+00 21 .0000E+00 22 .0000E+00 23 .0000E+00 24 .0000E+00

DAY OF WEEK = SUNDAY

1 .0000E+00 2 .0000E+00 3 .0000E+00 4 .0000E+00 5 .0000E+00 6 .0000E+00 7 .0000E+00 8 .0000E+00
9 .0000E+00 10 .0000E+00 11 .0000E+00 12 .0000E+00 13 .0000E+00 14 .0000E+00 15 .0000E+00 16 .0000E+00
17 .0000E+00 18 .0000E+00 19 .0000E+00 20 .0000E+00 21 .0000E+00 22 .0000E+00 23 .0000E+00 24 .0000E+00

*** MODELOPTs: RegDFAULT CONC ELEV URBAN ADJ_U*

* SOURCE EMISSION RATE SCALARS WHICH VARY DIURNALLY AND BY DAY OF WEEK (HRDOW7) *

SOURCE ID = VOL64 ; SOURCE TYPE = VOLUME :

HOUR SCALAR HOUR SCALAR HOUR SCALAR HOUR SCALAR HOUR SCALAR HOUR SCALAR HOUR SCALAR

- - - -

DAY OF WEEK = WEDNESDY

1 .0000E+00 2 .0000E+00 3 .0000E+00 4 .0000E+00 5 .0000E+00 6 .0000E+00 7 .0000E+00 8 .1000E+01
9 .1000E+01 10 .1000E+01 11 .1000E+01 12 .1000E+01 13 .1000E+01 14 .1000E+01 15 .1000E+01 16 .0000E+00
17 .0000E+00 18 .0000E+00 19 .0000E+00 20 .0000E+00 21 .0000E+00 22 .0000E+00 23 .0000E+00 24 .0000E+00

DAY OF WEEK = THURSDAY

1 .0000E+00 2 .0000E+00 3 .0000E+00 4 .0000E+00 5 .0000E+00 6 .0000E+00 7 .0000E+00 8 .1000E+01
9 .1000E+01 10 .1000E+01 11 .1000E+01 12 .1000E+01 13 .1000E+01 14 .1000E+01 15 .1000E+01 16 .0000E+00
17 .0000E+00 18 .0000E+00 19 .0000E+00 20 .0000E+00 21 .0000E+00 22 .0000E+00 23 .0000E+00 24 .0000E+00

DAY OF WEEK = FRIDAY

1 .0000E+00 2 .0000E+00 3 .0000E+00 4 .0000E+00 5 .0000E+00 6 .0000E+00 7 .0000E+00 8 .1000E+01
9 .1000E+01 10 .1000E+01 11 .1000E+01 12 .1000E+01 13 .1000E+01 14 .1000E+01 15 .1000E+01 16 .0000E+00
17 .0000E+00 18 .0000E+00 19 .0000E+00 20 .0000E+00 21 .0000E+00 22 .0000E+00 23 .0000E+00 24 .0000E+00

DAY OF WEEK = SATURDAY

1 .0000E+00 2 .0000E+00 3 .0000E+00 4 .0000E+00 5 .0000E+00 6 .0000E+00 7 .0000E+00 8 .0000E+00
9 .0000E+00 10 .0000E+00 11 .0000E+00 12 .0000E+00 13 .0000E+00 14 .0000E+00 15 .0000E+00 16 .0000E+00
17 .0000E+00 18 .0000E+00 19 .0000E+00 20 .0000E+00 21 .0000E+00 22 .0000E+00 23 .0000E+00 24 .0000E+00

DAY OF WEEK = SUNDAY

1 .0000E+00 2 .0000E+00 3 .0000E+00 4 .0000E+00 5 .0000E+00 6 .0000E+00 7 .0000E+00 8 .0000E+00
9 .0000E+00 10 .0000E+00 11 .0000E+00 12 .0000E+00 13 .0000E+00 14 .0000E+00 15 .0000E+00 16 .0000E+00
17 .0000E+00 18 .0000E+00 19 .0000E+00 20 .0000E+00 21 .0000E+00 22 .0000E+00 23 .0000E+00 24 .0000E+00

*** MODELOPTs: RegDFAULT CONC ELEV URBAN ADJ_U*

* SOURCE EMISSION RATE SCALARS WHICH VARY DIURNALLY AND BY DAY OF WEEK (HRDOW7) *

SOURCE ID = VOL65 ; SOURCE TYPE = VOLUME :

HOUR SCALAR HOUR SCALAR HOUR SCALAR HOUR SCALAR HOUR SCALAR HOUR SCALAR HOUR SCALAR HOUR SCALAR

- - - -

1 .0000E+00 2 .0000E+00 3 .0000E+00 4 .0000E+00 5 .0000E+00 6
.0000E+00 7 .0000E+00 8 .1000E+01
9 .1000E+01 10 .1000E+01 11 .1000E+01 12 .1000E+01 13 .1000E+01 14
.1000E+01 15 .1000E+01 16 .0000E+00
17 .0000E+00 18 .0000E+00 19 .0000E+00 20 .0000E+00 21 .0000E+00 22
.0000E+00 23 .0000E+00 24 .0000E+00

DAY OF WEEK = THURSDAY

1 .0000E+00 2 .0000E+00 3 .0000E+00 4 .0000E+00 5 .0000E+00 6
.0000E+00 7 .0000E+00 8 .1000E+01
9 .1000E+01 10 .1000E+01 11 .1000E+01 12 .1000E+01 13 .1000E+01 14
.1000E+01 15 .1000E+01 16 .0000E+00
17 .0000E+00 18 .0000E+00 19 .0000E+00 20 .0000E+00 21 .0000E+00 22
.0000E+00 23 .0000E+00 24 .0000E+00

DAY OF WEEK = FRIDAY

1 .0000E+00 2 .0000E+00 3 .0000E+00 4 .0000E+00 5 .0000E+00 6
.0000E+00 7 .0000E+00 8 .1000E+01
9 .1000E+01 10 .1000E+01 11 .1000E+01 12 .1000E+01 13 .1000E+01 14
.1000E+01 15 .1000E+01 16 .0000E+00
17 .0000E+00 18 .0000E+00 19 .0000E+00 20 .0000E+00 21 .0000E+00 22
.0000E+00 23 .0000E+00 24 .0000E+00

DAY OF WEEK = SATURDAY

1 .0000E+00 2 .0000E+00 3 .0000E+00 4 .0000E+00 5 .0000E+00 6
.0000E+00 7 .0000E+00 8 .0000E+00
9 .0000E+00 10 .0000E+00 11 .0000E+00 12 .0000E+00 13 .0000E+00 14
.0000E+00 15 .0000E+00 16 .0000E+00
17 .0000E+00 18 .0000E+00 19 .0000E+00 20 .0000E+00 21 .0000E+00 22
.0000E+00 23 .0000E+00 24 .0000E+00

DAY OF WEEK = SUNDAY

1 .0000E+00 2 .0000E+00 3 .0000E+00 4 .0000E+00 5 .0000E+00 6
.0000E+00 7 .0000E+00 8 .0000E+00
9 .0000E+00 10 .0000E+00 11 .0000E+00 12 .0000E+00 13 .0000E+00 14
.0000E+00 15 .0000E+00 16 .0000E+00
17 .0000E+00 18 .0000E+00 19 .0000E+00 20 .0000E+00 21 .0000E+00 22
.0000E+00 23 .0000E+00 24 .0000E+00

* SOURCE EMISSION RATE SCALARS WHICH VARY DIURNALLY AND BY DAY OF WEEK (HRDOW7) *

SOURCE ID = VOL66 ; SOURCE TYPE = VOLUME :
HOUR SCALAR HOUR SCALAR HOUR SCALAR HOUR SCALAR HOUR SCALAR HOUR SCALAR HOUR SCALAR HOUR SCALAR

DAY OF WEEK = MONDAY

1 .0000E+00 2 .0000E+00 3 .0000E+00 4 .0000E+00 5 .0000E+00 6
.0000E+00 7 .0000E+00 8 .1000E+01
9 .1000E+01 10 .1000E+01 11 .1000E+01 12 .1000E+01 13 .1000E+01 14
.1000E+01 15 .1000E+01 16 .0000E+00
17 .0000E+00 18 .0000E+00 19 .0000E+00 20 .0000E+00 21 .0000E+00 22
.0000E+00 23 .0000E+00 24 .0000E+00

DAY OF WEEK = TUESDAY

1 .0000E+00 2 .0000E+00 3 .0000E+00 4 .0000E+00 5 .0000E+00 6
.0000E+00 7 .0000E+00 8 .1000E+01
9 .1000E+01 10 .1000E+01 11 .1000E+01 12 .1000E+01 13 .1000E+01 14
.1000E+01 15 .1000E+01 16 .0000E+00
17 .0000E+00 18 .0000E+00 19 .0000E+00 20 .0000E+00 21 .0000E+00 22
.0000E+00 23 .0000E+00 24 .0000E+00

DAY OF WEEK = WEDNESDY

1 .0000E+00 2 .0000E+00 3 .0000E+00 4 .0000E+00 5 .0000E+00 6

.0000E+00 7 .0000E+00 8 .1000E+01
9 .1000E+01 10 .1000E+01 11 .1000E+01 12 .1000E+01 13 .1000E+01 14
.1000E+01 15 .1000E+01 16 .0000E+00
17 .0000E+00 18 .0000E+00 19 .0000E+00 20 .0000E+00 21 .0000E+00 22
.0000E+00 23 .0000E+00 24 .0000E+00

DAY OF WEEK = THURSDAY

1 .0000E+00 2 .0000E+00 3 .0000E+00 4 .0000E+00 5 .0000E+00 6
.0000E+00 7 .0000E+00 8 .1000E+01
9 .1000E+01 10 .1000E+01 11 .1000E+01 12 .1000E+01 13 .1000E+01 14
.1000E+01 15 .1000E+01 16 .0000E+00
17 .0000E+00 18 .0000E+00 19 .0000E+00 20 .0000E+00 21 .0000E+00 22
.0000E+00 23 .0000E+00 24 .0000E+00

DAY OF WEEK = FRIDAY

1 .0000E+00 2 .0000E+00 3 .0000E+00 4 .0000E+00 5 .0000E+00 6
.0000E+00 7 .0000E+00 8 .1000E+01
9 .1000E+01 10 .1000E+01 11 .1000E+01 12 .1000E+01 13 .1000E+01 14
.1000E+01 15 .1000E+01 16 .0000E+00
17 .0000E+00 18 .0000E+00 19 .0000E+00 20 .0000E+00 21 .0000E+00 22
.0000E+00 23 .0000E+00 24 .0000E+00

DAY OF WEEK = SATURDAY

1 .0000E+00 2 .0000E+00 3 .0000E+00 4 .0000E+00 5 .0000E+00 6
.0000E+00 7 .0000E+00 8 .0000E+00
9 .0000E+00 10 .0000E+00 11 .0000E+00 12 .0000E+00 13 .0000E+00 14
.0000E+00 15 .0000E+00 16 .0000E+00
17 .0000E+00 18 .0000E+00 19 .0000E+00 20 .0000E+00 21 .0000E+00 22
.0000E+00 23 .0000E+00 24 .0000E+00

DAY OF WEEK = SUNDAY

1 .0000E+00 2 .0000E+00 3 .0000E+00 4 .0000E+00 5 .0000E+00 6
.0000E+00 7 .0000E+00 8 .0000E+00
9 .0000E+00 10 .0000E+00 11 .0000E+00 12 .0000E+00 13 .0000E+00 14
.0000E+00 15 .0000E+00 16 .0000E+00
17 .0000E+00 18 .0000E+00 19 .0000E+00 20 .0000E+00 21 .0000E+00 22
.0000E+00 23 .0000E+00 24 .0000E+00

*** MODELOPTs: RegDFAULT CONC ELEV URBAN ADJ_U*

* SOURCE EMISSION RATE SCALARS WHICH VARY DIURNALLY AND BY DAY OF WEEK (HRDOW7) *

SOURCE ID = VOL67 ; SOURCE TYPE = VOLUME :

HOUR SCALAR HOUR SCALAR HOUR SCALAR HOUR SCALAR HOUR SCALAR HOUR SCALAR HOUR SCALAR HOUR SCALAR

- - - -

9 .1000E+01 10 .1000E+01 11 .1000E+01 12 .1000E+01 13 .1000E+01 14
.1000E+01 15 .1000E+01 16 .0000E+00
17 .0000E+00 18 .0000E+00 19 .0000E+00 20 .0000E+00 21 .0000E+00 22
.0000E+00 23 .0000E+00 24 .0000E+00

DAY OF WEEK = THURSDAY

1 .0000E+00 2 .0000E+00 3 .0000E+00 4 .0000E+00 5 .0000E+00 6
.0000E+00 7 .0000E+00 8 .1000E+01
9 .1000E+01 10 .1000E+01 11 .1000E+01 12 .1000E+01 13 .1000E+01 14
.1000E+01 15 .1000E+01 16 .0000E+00
17 .0000E+00 18 .0000E+00 19 .0000E+00 20 .0000E+00 21 .0000E+00 22
.0000E+00 23 .0000E+00 24 .0000E+00

DAY OF WEEK = FRIDAY

1 .0000E+00 2 .0000E+00 3 .0000E+00 4 .0000E+00 5 .0000E+00 6
.0000E+00 7 .0000E+00 8 .1000E+01
9 .1000E+01 10 .1000E+01 11 .1000E+01 12 .1000E+01 13 .1000E+01 14
.1000E+01 15 .1000E+01 16 .0000E+00
17 .0000E+00 18 .0000E+00 19 .0000E+00 20 .0000E+00 21 .0000E+00 22
.0000E+00 23 .0000E+00 24 .0000E+00

DAY OF WEEK = SATURDAY

1 .0000E+00 2 .0000E+00 3 .0000E+00 4 .0000E+00 5 .0000E+00 6
.0000E+00 7 .0000E+00 8 .0000E+00
9 .0000E+00 10 .0000E+00 11 .0000E+00 12 .0000E+00 13 .0000E+00 14
.0000E+00 15 .0000E+00 16 .0000E+00
17 .0000E+00 18 .0000E+00 19 .0000E+00 20 .0000E+00 21 .0000E+00 22
.0000E+00 23 .0000E+00 24 .0000E+00

DAY OF WEEK = SUNDAY

1 .0000E+00 2 .0000E+00 3 .0000E+00 4 .0000E+00 5 .0000E+00 6
.0000E+00 7 .0000E+00 8 .0000E+00
9 .0000E+00 10 .0000E+00 11 .0000E+00 12 .0000E+00 13 .0000E+00 14
.0000E+00 15 .0000E+00 16 .0000E+00
17 .0000E+00 18 .0000E+00 19 .0000E+00 20 .0000E+00 21 .0000E+00 22
.0000E+00 23 .0000E+00 24 .0000E+00

*** MODELOPTs: RegDFAULT CONC ELEV URBAN ADJ_U*

* SOURCE EMISSION RATE SCALARS WHICH VARY DIURNALLY AND BY DAY OF WEEK (HRDOW7) *

SOURCE ID = VOL68 ; SOURCE TYPE = VOLUME :

HOUR SCALAR HOUR SCALAR HOUR SCALAR HOUR SCALAR HOUR SCALAR HOUR SCALAR HOUR SCALAR

- - - -

.1000E+01 15 .1000E+01 16 .0000E+00
17 .0000E+00 18 .0000E+00 19 .0000E+00 20 .0000E+00 21 .0000E+00 22
.0000E+00 23 .0000E+00 24 .0000E+00

DAY OF WEEK = THURSDAY

1 .0000E+00 2 .0000E+00 3 .0000E+00 4 .0000E+00 5 .0000E+00 6
.0000E+00 7 .0000E+00 8 .1000E+01
9 .1000E+01 10 .1000E+01 11 .1000E+01 12 .1000E+01 13 .1000E+01 14
.1000E+01 15 .1000E+01 16 .0000E+00
17 .0000E+00 18 .0000E+00 19 .0000E+00 20 .0000E+00 21 .0000E+00 22
.0000E+00 23 .0000E+00 24 .0000E+00

DAY OF WEEK = FRIDAY

1 .0000E+00 2 .0000E+00 3 .0000E+00 4 .0000E+00 5 .0000E+00 6
.0000E+00 7 .0000E+00 8 .1000E+01
9 .1000E+01 10 .1000E+01 11 .1000E+01 12 .1000E+01 13 .1000E+01 14
.1000E+01 15 .1000E+01 16 .0000E+00
17 .0000E+00 18 .0000E+00 19 .0000E+00 20 .0000E+00 21 .0000E+00 22
.0000E+00 23 .0000E+00 24 .0000E+00

DAY OF WEEK = SATURDAY

1 .0000E+00 2 .0000E+00 3 .0000E+00 4 .0000E+00 5 .0000E+00 6
.0000E+00 7 .0000E+00 8 .0000E+00
9 .0000E+00 10 .0000E+00 11 .0000E+00 12 .0000E+00 13 .0000E+00 14
.0000E+00 15 .0000E+00 16 .0000E+00
17 .0000E+00 18 .0000E+00 19 .0000E+00 20 .0000E+00 21 .0000E+00 22
.0000E+00 23 .0000E+00 24 .0000E+00

DAY OF WEEK = SUNDAY

1 .0000E+00 2 .0000E+00 3 .0000E+00 4 .0000E+00 5 .0000E+00 6
.0000E+00 7 .0000E+00 8 .0000E+00
9 .0000E+00 10 .0000E+00 11 .0000E+00 12 .0000E+00 13 .0000E+00 14
.0000E+00 15 .0000E+00 16 .0000E+00
17 .0000E+00 18 .0000E+00 19 .0000E+00 20 .0000E+00 21 .0000E+00 22
.0000E+00 23 .0000E+00 24 .0000E+00

*** MODELOPTs: RegDFAULT CONC ELEV URBAN ADJ_U*

* SOURCE EMISSION RATE SCALARS WHICH VARY DIURNALLY AND BY DAY OF WEEK (HRDOW7) *

SOURCE ID = VOL69 ; SOURCE TYPE = VOLUME :

HOUR SCALAR HOUR SCALAR HOUR SCALAR HOUR SCALAR HOUR SCALAR HOUR SCALAR HOUR SCALAR

- - - -

17 .0000E+00 18 .0000E+00 19 .0000E+00 20 .0000E+00 21 .0000E+00 22 .0000E+00 23 .0000E+00 24 .0000E+00

DAY OF WEEK = THURSDAY

1 .0000E+00 2 .0000E+00 3 .0000E+00 4 .0000E+00 5 .0000E+00 6 .0000E+00 7 .0000E+00 8 .1000E+01

9 .1000E+01 10 .1000E+01 11 .1000E+01 12 .1000E+01 13 .1000E+01 14 .1000E+01 15 .1000E+01 16 .0000E+00

17 .0000E+00 18 .0000E+00 19 .0000E+00 20 .0000E+00 21 .0000E+00 22 .0000E+00 23 .0000E+00 24 .0000E+00

DAY OF WEEK = FRIDAY

1 .0000E+00 2 .0000E+00 3 .0000E+00 4 .0000E+00 5 .0000E+00 6 .0000E+00 7 .0000E+00 8 .1000E+01

9 .1000E+01 10 .1000E+01 11 .1000E+01 12 .1000E+01 13 .1000E+01 14 .1000E+01 15 .1000E+01 16 .0000E+00

17 .0000E+00 18 .0000E+00 19 .0000E+00 20 .0000E+00 21 .0000E+00 22 .0000E+00 23 .0000E+00 24 .0000E+00

DAY OF WEEK = SATURDAY

1 .0000E+00 2 .0000E+00 3 .0000E+00 4 .0000E+00 5 .0000E+00 6 .0000E+00 7 .0000E+00 8 .0000E+00

9 .0000E+00 10 .0000E+00 11 .0000E+00 12 .0000E+00 13 .0000E+00 14 .0000E+00 15 .0000E+00 16 .0000E+00

17 .0000E+00 18 .0000E+00 19 .0000E+00 20 .0000E+00 21 .0000E+00 22 .0000E+00 23 .0000E+00 24 .0000E+00

DAY OF WEEK = SUNDAY

1 .0000E+00 2 .0000E+00 3 .0000E+00 4 .0000E+00 5 .0000E+00 6 .0000E+00 7 .0000E+00 8 .0000E+00

9 .0000E+00 10 .0000E+00 11 .0000E+00 12 .0000E+00 13 .0000E+00 14 .0000E+00 15 .0000E+00 16 .0000E+00

17 .0000E+00 18 .0000E+00 19 .0000E+00 20 .0000E+00 21 .0000E+00 22 .0000E+00 23 .0000E+00 24 .0000E+00

* SOURCE EMISSION RATE SCALARS WHICH VARY DIURNALLY AND BY DAY OF WEEK (HRDOW7) *

SOURCE ID = VOL70 ; SOURCE TYPE = VOLUME :

HOUR	SCALAR	HOUR	SCALAR	HOUR	SCALAR	HOUR	SCALAR	HOUR	SCALAR	HOUR	SCALAR	HOUR	SCALAR

DAY OF WEEK = MONDAY

1 .0000E+00 2 .0000E+00 3 .0000E+00 4 .0000E+00 5 .0000E+00 6 .0000E+00 7 .0000E+00 8 .1000E+01

9 .1000E+01 10 .1000E+01 11 .1000E+01 12 .1000E+01 13 .1000E+01 14 .1000E+01 15 .1000E+01 16 .0000E+00

17 .0000E+00 18 .0000E+00 19 .0000E+00 20 .0000E+00 21 .0000E+00 22 .0000E+00 23 .0000E+00 24 .0000E+00

DAY OF WEEK = TUESDAY

1 .0000E+00 2 .0000E+00 3 .0000E+00 4 .0000E+00 5 .0000E+00 6 .0000E+00 7 .0000E+00 8 .1000E+01

9 .1000E+01 10 .1000E+01 11 .1000E+01 12 .1000E+01 13 .1000E+01 14 .1000E+01 15 .1000E+01 16 .0000E+00

17 .0000E+00 18 .0000E+00 19 .0000E+00 20 .0000E+00 21 .0000E+00 22 .0000E+00 23 .0000E+00 24 .0000E+00

DAY OF WEEK = WEDNESDY

1 .0000E+00 2 .0000E+00 3 .0000E+00 4 .0000E+00 5 .0000E+00 6 .0000E+00 7 .0000E+00 8 .1000E+01

9 .1000E+01 10 .1000E+01 11 .1000E+01 12 .1000E+01 13 .1000E+01 14 .1000E+01 15 .1000E+01 16 .0000E+00

17 .0000E+00 18 .0000E+00 19 .0000E+00 20 .0000E+00 21 .0000E+00 22

DAY OF WEEK = THURSDAY

1 .0000E+00 2 .0000E+00 3 .0000E+00 4 .0000E+00 5 .0000E+00 6 .0000E+00 7 .0000E+00 8 .1000E+01
9 .1000E+01 10 .1000E+01 11 .1000E+01 12 .1000E+01 13 .1000E+01 14 .1000E+01 15 .1000E+01 16 .0000E+00
17 .0000E+00 18 .0000E+00 19 .0000E+00 20 .0000E+00 21 .0000E+00 22 .0000E+00 23 .0000E+00 24 .0000E+00

DAY OF WEEK = FRIDAY

1 .0000E+00 2 .0000E+00 3 .0000E+00 4 .0000E+00 5 .0000E+00 6 .0000E+00 7 .0000E+00 8 .1000E+01
9 .1000E+01 10 .1000E+01 11 .1000E+01 12 .1000E+01 13 .1000E+01 14 .1000E+01 15 .1000E+01 16 .0000E+00
17 .0000E+00 18 .0000E+00 19 .0000E+00 20 .0000E+00 21 .0000E+00 22 .0000E+00 23 .0000E+00 24 .0000E+00

DAY OF WEEK = SATURDAY

1 .0000E+00 2 .0000E+00 3 .0000E+00 4 .0000E+00 5 .0000E+00 6 .0000E+00 7 .0000E+00 8 .0000E+00
9 .0000E+00 10 .0000E+00 11 .0000E+00 12 .0000E+00 13 .0000E+00 14 .0000E+00 15 .0000E+00 16 .0000E+00
17 .0000E+00 18 .0000E+00 19 .0000E+00 20 .0000E+00 21 .0000E+00 22 .0000E+00 23 .0000E+00 24 .0000E+00

DAY OF WEEK = SUNDAY

1 .0000E+00 2 .0000E+00 3 .0000E+00 4 .0000E+00 5 .0000E+00 6 .0000E+00 7 .0000E+00 8 .0000E+00
9 .0000E+00 10 .0000E+00 11 .0000E+00 12 .0000E+00 13 .0000E+00 14 .0000E+00 15 .0000E+00 16 .0000E+00
17 .0000E+00 18 .0000E+00 19 .0000E+00 20 .0000E+00 21 .0000E+00 22 .0000E+00 23 .0000E+00 24 .0000E+00

*** MODELOPTs: RegDFAULT CONC ELEV URBAN ADJ_U*

* SOURCE EMISSION RATE SCALARS WHICH VARY DIURNALLY AND BY DAY OF WEEK (HRDOW7) *

SOURCE ID = VOL71 ; SOURCE TYPE = VOLUME :

HOUR SCALAR HOUR SCALAR HOUR SCALAR HOUR SCALAR HOUR SCALAR HOUR SCALAR HOUR SCALAR

DAY OF WEEK = MONDAY

1 .0000E+00 2 .0000E+00 3 .0000E+00 4 .0000E+00 5 .0000E+00 6 .0000E+00 7 .0000E+00 8 .1000E+01
9 .1000E+01 10 .1000E+01 11 .1000E+01 12 .1000E+01 13 .1000E+01 14 .1000E+01 15 .1000E+01 16 .0000E+00
17 .0000E+00 18 .0000E+00 19 .0000E+00 20 .0000E+00 21 .0000E+00 22 .0000E+00 23 .0000E+00 24 .0000E+00

DAY OF WEEK = TUESDAY

1 .0000E+00 2 .0000E+00 3 .0000E+00 4 .0000E+00 5 .0000E+00 6 .0000E+00 7 .0000E+00 8 .1000E+01
9 .1000E+01 10 .1000E+01 11 .1000E+01 12 .1000E+01 13 .1000E+01 14 .1000E+01 15 .1000E+01 16 .0000E+00
17 .0000E+00 18 .0000E+00 19 .0000E+00 20 .0000E+00 21 .0000E+00 22 .0000E+00 23 .0000E+00 24 .0000E+00

DAY OF WEEK = WEDNESDY

1 .0000E+00 2 .0000E+00 3 .0000E+00 4 .0000E+00 5 .0000E+00 6 .0000E+00 7 .0000E+00 8 .1000E+01
9 .1000E+01 10 .1000E+01 11 .1000E+01 12 .1000E+01 13 .1000E+01 14 .1000E+01 15 .1000E+01 16 .0000E+00
17 .0000E+00 18 .0000E+00 19 .0000E+00 20 .0000E+00 21 .0000E+00 22 .0000E+00 23 .0000E+00 24 .0000E+00

DAY OF WEEK = THURSDAY

1 .0000E+00 2 .0000E+00 3 .0000E+00 4 .0000E+00 5 .0000E+00 6 .0000E+00 7 .0000E+00 8 .1000E+01

9 .1000E+01 10 .1000E+01 11 .1000E+01 12 .1000E+01 13 .1000E+01 14 .1000E+01 15 .1000E+01 16 .0000E+00

17 .0000E+00 18 .0000E+00 19 .0000E+00 20 .0000E+00 21 .0000E+00 22 .0000E+00 23 .0000E+00 24 .0000E+00

DAY OF WEEK = FRIDAY

1 .0000E+00 2 .0000E+00 3 .0000E+00 4 .0000E+00 5 .0000E+00 6 .0000E+00 7 .0000E+00 8 .1000E+01

9 .1000E+01 10 .1000E+01 11 .1000E+01 12 .1000E+01 13 .1000E+01 14 .1000E+01 15 .1000E+01 16 .0000E+00

17 .0000E+00 18 .0000E+00 19 .0000E+00 20 .0000E+00 21 .0000E+00 22 .0000E+00 23 .0000E+00 24 .0000E+00

DAY OF WEEK = SATURDAY

1 .0000E+00 2 .0000E+00 3 .0000E+00 4 .0000E+00 5 .0000E+00 6 .0000E+00 7 .0000E+00 8 .0000E+00

9 .0000E+00 10 .0000E+00 11 .0000E+00 12 .0000E+00 13 .0000E+00 14 .0000E+00 15 .0000E+00 16 .0000E+00

17 .0000E+00 18 .0000E+00 19 .0000E+00 20 .0000E+00 21 .0000E+00 22 .0000E+00 23 .0000E+00 24 .0000E+00

DAY OF WEEK = SUNDAY

1 .0000E+00 2 .0000E+00 3 .0000E+00 4 .0000E+00 5 .0000E+00 6 .0000E+00 7 .0000E+00 8 .0000E+00

9 .0000E+00 10 .0000E+00 11 .0000E+00 12 .0000E+00 13 .0000E+00 14 .0000E+00 15 .0000E+00 16 .0000E+00

17 .0000E+00 18 .0000E+00 19 .0000E+00 20 .0000E+00 21 .0000E+00 22 .0000E+00 23 .0000E+00 24 .0000E+00

*** MODELOPTs: RegDFAULT CONC ELEV URBAN ADJ_U*

* SOURCE EMISSION RATE SCALARS WHICH VARY DIURNALLY AND BY DAY OF WEEK (HRDOW7) *

SOURCE ID = VOL72 ; SOURCE TYPE = VOLUME :

HOUR SCALAR HOUR SCALAR HOUR SCALAR HOUR SCALAR HOUR SCALAR HOUR SCALAR HOUR SCALAR HOUR SCALAR

- - - -

1 .0000E+00 2 .0000E+00 3 .0000E+00 4 .0000E+00 5 .0000E+00 6
.0000E+00 7 .0000E+00 8 .1000E+01
9 .1000E+01 10 .1000E+01 11 .1000E+01 12 .1000E+01 13 .1000E+01 14
.1000E+01 15 .1000E+01 16 .0000E+00
17 .0000E+00 18 .0000E+00 19 .0000E+00 20 .0000E+00 21 .0000E+00 22
.0000E+00 23 .0000E+00 24 .0000E+00

DAY OF WEEK = FRIDAY

1 .0000E+00 2 .0000E+00 3 .0000E+00 4 .0000E+00 5 .0000E+00 6
.0000E+00 7 .0000E+00 8 .1000E+01
9 .1000E+01 10 .1000E+01 11 .1000E+01 12 .1000E+01 13 .1000E+01 14
.1000E+01 15 .1000E+01 16 .0000E+00
17 .0000E+00 18 .0000E+00 19 .0000E+00 20 .0000E+00 21 .0000E+00 22
.0000E+00 23 .0000E+00 24 .0000E+00

DAY OF WEEK = SATURDAY

1 .0000E+00 2 .0000E+00 3 .0000E+00 4 .0000E+00 5 .0000E+00 6
.0000E+00 7 .0000E+00 8 .0000E+00
9 .0000E+00 10 .0000E+00 11 .0000E+00 12 .0000E+00 13 .0000E+00 14
.0000E+00 15 .0000E+00 16 .0000E+00
17 .0000E+00 18 .0000E+00 19 .0000E+00 20 .0000E+00 21 .0000E+00 22
.0000E+00 23 .0000E+00 24 .0000E+00

DAY OF WEEK = SUNDAY

1 .0000E+00 2 .0000E+00 3 .0000E+00 4 .0000E+00 5 .0000E+00 6
.0000E+00 7 .0000E+00 8 .0000E+00
9 .0000E+00 10 .0000E+00 11 .0000E+00 12 .0000E+00 13 .0000E+00 14
.0000E+00 15 .0000E+00 16 .0000E+00
17 .0000E+00 18 .0000E+00 19 .0000E+00 20 .0000E+00 21 .0000E+00 22
.0000E+00 23 .0000E+00 24 .0000E+00

* SOURCE EMISSION RATE SCALARS WHICH VARY DIURNALLY AND BY DAY OF WEEK (HRDOW7) *

SOURCE ID = VOL73 ; SOURCE TYPE = VOLUME :

HOUR	SCALAR	HOUR	SCALAR	HOUR	SCALAR	HOUR	SCALAR	HOUR	SCALAR	HOUR	SCALAR	HOUR	SCALAR

DAY OF WEEK = MONDAY

1 .0000E+00 2 .0000E+00 3 .0000E+00 4 .0000E+00 5 .0000E+00 6
.0000E+00 7 .0000E+00 8 .1000E+01
9 .1000E+01 10 .1000E+01 11 .1000E+01 12 .1000E+01 13 .1000E+01 14
.1000E+01 15 .1000E+01 16 .0000E+00
17 .0000E+00 18 .0000E+00 19 .0000E+00 20 .0000E+00 21 .0000E+00 22
.0000E+00 23 .0000E+00 24 .0000E+00

DAY OF WEEK = TUESDAY

1 .0000E+00 2 .0000E+00 3 .0000E+00 4 .0000E+00 5 .0000E+00 6
.0000E+00 7 .0000E+00 8 .1000E+01
9 .1000E+01 10 .1000E+01 11 .1000E+01 12 .1000E+01 13 .1000E+01 14
.1000E+01 15 .1000E+01 16 .0000E+00
17 .0000E+00 18 .0000E+00 19 .0000E+00 20 .0000E+00 21 .0000E+00 22
.0000E+00 23 .0000E+00 24 .0000E+00

DAY OF WEEK = WEDNESDY

1 .0000E+00 2 .0000E+00 3 .0000E+00 4 .0000E+00 5 .0000E+00 6
.0000E+00 7 .0000E+00 8 .1000E+01
9 .1000E+01 10 .1000E+01 11 .1000E+01 12 .1000E+01 13 .1000E+01 14
.1000E+01 15 .1000E+01 16 .0000E+00
17 .0000E+00 18 .0000E+00 19 .0000E+00 20 .0000E+00 21 .0000E+00 22
.0000E+00 23 .0000E+00 24 .0000E+00

DAY OF WEEK = THURSDAY

1 .0000E+00 2 .0000E+00 3 .0000E+00 4 .0000E+00 5 .0000E+00 6

```
   .0000E+00    7  .0000E+00    8  .1000E+01
    9  .1000E+01   10  .1000E+01   11  .1000E+01   12  .1000E+01   13  .1000E+01   14
    .1000E+01   15  .1000E+01   16  .0000E+00
   17  .0000E+00   18  .0000E+00   19  .0000E+00   20  .0000E+00   21  .0000E+00   22
   .0000E+00   23  .0000E+00   24  .0000E+00
                                          DAY OF WEEK = FRIDAY
    1  .0000E+00    2  .0000E+00    3  .0000E+00    4  .0000E+00    5  .0000E+00    6
    .0000E+00    7  .0000E+00    8  .1000E+01
    9  .1000E+01   10  .1000E+01   11  .1000E+01   12  .1000E+01   13  .1000E+01   14
    .1000E+01   15  .1000E+01   16  .0000E+00
   17  .0000E+00   18  .0000E+00   19  .0000E+00   20  .0000E+00   21  .0000E+00   22
   .0000E+00   23  .0000E+00   24  .0000E+00
                                          DAY OF WEEK = SATURDAY
    1  .0000E+00    2  .0000E+00    3  .0000E+00    4  .0000E+00    5  .0000E+00    6
    .0000E+00    7  .0000E+00    8  .0000E+00
    9  .0000E+00   10  .0000E+00   11  .0000E+00   12  .0000E+00   13  .0000E+00   14
    .0000E+00   15  .0000E+00   16  .0000E+00
   17  .0000E+00   18  .0000E+00   19  .0000E+00   20  .0000E+00   21  .0000E+00   22
   .0000E+00   23  .0000E+00   24  .0000E+00
                                          DAY OF WEEK = SUNDAY
    1  .0000E+00    2  .0000E+00    3  .0000E+00    4  .0000E+00    5  .0000E+00    6
    .0000E+00    7  .0000E+00    8  .0000E+00
    9  .0000E+00   10  .0000E+00   11  .0000E+00   12  .0000E+00   13  .0000E+00   14
    .0000E+00   15  .0000E+00   16  .0000E+00
   17  .0000E+00   18  .0000E+00   19  .0000E+00   20  .0000E+00   21  .0000E+00   22
   .0000E+00   23  .0000E+00   24  .0000E+00
FF *** AERMOD - VERSION 21112  ***   *** C:\Lakes\AERMOD View\13445 CONS HRA\13445 CONS
HRA.isc              ***        03/11/24
 *** AERMET - VERSION  16216 ***
 ***                                                                    ***       15:09:37

                      PAGE 530
 *** MODELOPTs:    RegDFAULT  CONC  ELEV  URBAN  ADJ_U*

                   * SOURCE EMISSION RATE SCALARS WHICH VARY DIURNALLY AND BY DAY OF WEEK
                   (HRDOW7) *

 SOURCE ID = VOL74        ; SOURCE TYPE = VOLUME   :
  HOUR   SCALAR   HOUR   SCALAR   HOUR   SCALAR   HOUR   SCALAR   HOUR   SCALAR   HOUR
  SCALAR   HOUR   SCALAR   HOUR   SCALAR
- - - - - - - - - - - - - - - - - - - - - - - - - - - - - - - - - - - - - - - - - - - - - -
- - - - - - - - - - - - - - - - - -
                                          DAY OF WEEK = MONDAY
    1  .0000E+00    2  .0000E+00    3  .0000E+00    4  .0000E+00    5  .0000E+00    6
    .0000E+00    7  .0000E+00    8  .1000E+01
    9  .1000E+01   10  .1000E+01   11  .1000E+01   12  .1000E+01   13  .1000E+01   14
    .1000E+01   15  .1000E+01   16  .0000E+00
   17  .0000E+00   18  .0000E+00   19  .0000E+00   20  .0000E+00   21  .0000E+00   22
   .0000E+00   23  .0000E+00   24  .0000E+00
                                          DAY OF WEEK = TUESDAY
    1  .0000E+00    2  .0000E+00    3  .0000E+00    4  .0000E+00    5  .0000E+00    6
    .0000E+00    7  .0000E+00    8  .1000E+01
    9  .1000E+01   10  .1000E+01   11  .1000E+01   12  .1000E+01   13  .1000E+01   14
    .1000E+01   15  .1000E+01   16  .0000E+00
   17  .0000E+00   18  .0000E+00   19  .0000E+00   20  .0000E+00   21  .0000E+00   22
   .0000E+00   23  .0000E+00   24  .0000E+00
                                          DAY OF WEEK = WEDNESDY
    1  .0000E+00    2  .0000E+00    3  .0000E+00    4  .0000E+00    5  .0000E+00    6
    .0000E+00    7  .0000E+00    8  .1000E+01
    9  .1000E+01   10  .1000E+01   11  .1000E+01   12  .1000E+01   13  .1000E+01   14
    .1000E+01   15  .1000E+01   16  .0000E+00
   17  .0000E+00   18  .0000E+00   19  .0000E+00   20  .0000E+00   21  .0000E+00   22
   .0000E+00   23  .0000E+00   24  .0000E+00
                                          DAY OF WEEK = THURSDAY
    1  .0000E+00    2  .0000E+00    3  .0000E+00    4  .0000E+00    5  .0000E+00    6
    .0000E+00    7  .0000E+00    8  .1000E+01
```

* SOURCE EMISSION RATE SCALARS WHICH VARY DIURNALLY AND BY DAY OF WEEK (HRDOW7) *

SOURCE ID = VOL75 ; SOURCE TYPE = VOLUME :

HOUR	SCALAR	HOUR	SCALAR	HOUR	SCALAR	HOUR	SCALAR	HOUR	SCALAR	HOUR	SCALAR	HOUR	SCALAR
DAY OF WEEK = MONDAY													
1	.0000E+00	2	.0000E+00	3	.0000E+00	4	.0000E+00	5	.0000E+00	6	.0000E+00	7	.0000E+00
8	.1000E+01	9	.1000E+01	10	.1000E+01	11	.1000E+01	12	.1000E+01	13	.1000E+01	14	.1000E+01
15	.1000E+01	16	.0000E+00	17	.0000E+00	18	.0000E+00	19	.0000E+00	20	.0000E+00	21	.0000E+00
22	.0000E+00	23	.0000E+00	24	.0000E+00								
DAY OF WEEK = TUESDAY													
1	.0000E+00	2	.0000E+00	3	.0000E+00	4	.0000E+00	5	.0000E+00	6	.0000E+00	7	.0000E+00
8	.1000E+01	9	.1000E+01	10	.1000E+01	11	.1000E+01	12	.1000E+01	13	.1000E+01	14	.1000E+01
15	.1000E+01	16	.0000E+00	17	.0000E+00	18	.0000E+00	19	.0000E+00	20	.0000E+00	21	.0000E+00
22	.0000E+00	23	.0000E+00	24	.0000E+00								
DAY OF WEEK = WEDNESDY													
1	.0000E+00	2	.0000E+00	3	.0000E+00	4	.0000E+00	5	.0000E+00	6	.0000E+00	7	.0000E+00
8	.1000E+01	9	.1000E+01	10	.1000E+01	11	.1000E+01	12	.1000E+01	13	.1000E+01	14	.1000E+01
15	.1000E+01	16	.0000E+00	17	.0000E+00	18	.0000E+00	19	.0000E+00	20	.0000E+00	21	.0000E+00
22	.0000E+00	23	.0000E+00	24	.0000E+00								
DAY OF WEEK = THURSDAY													
1	.0000E+00	2	.0000E+00	3	.0000E+00	4	.0000E+00	5	.0000E+00	6	.0000E+00	7	.0000E+00
8	.1000E+01	9	.1000E+01	10	.1000E+01	11	.1000E+01	12	.1000E+01	13	.1000E+01	14	.1000E+01
15	.1000E+01	16	.0000E+00	17	.0000E+00	18	.0000E+00	19	.0000E+00	20	.0000E+00	21	.0000E+00
22	.0000E+00	23	.0000E+00	24	.0000E+00								
DAY OF WEEK = FRIDAY													
1	.0000E+00	2	.0000E+00	3	.0000E+00	4	.0000E+00	5	.0000E+00	6	.0000E+00	7	.0000E+00
8	.1000E+01	9	.1000E+01	10	.1000E+01	11	.1000E+01	12	.1000E+01	13	.1000E+01	14	.1000E+01
15	.1000E+01	16	.0000E+00	17	.0000E+00	18	.0000E+00	19	.0000E+00	20	.0000E+00	21	.0000E+00
22	.0000E+00	23	.0000E+00	24	.0000E+00								
DAY OF WEEK = SATURDAY													
1	.0000E+00	2	.0000E+00	3	.0000E+00	4	.0000E+00	5	.0000E+00	6	.0000E+00	7	.0000E+00
8	.0000E+00	9	.0000E+00	10	.0000E+00	11	.0000E+00	12	.0000E+00	13	.0000E+00	14	.0000E+00
15	.0000E+00	16	.0000E+00	17	.0000E+00	18	.0000E+00	19	.0000E+00	20	.0000E+00	21	.0000E+00
22	.0000E+00	23	.0000E+00	24	.0000E+00								
DAY OF WEEK = SUNDAY													
1	.0000E+00	2	.0000E+00	3	.0000E+00	4	.0000E+00	5	.0000E+00	6	.0000E+00	7	.0000E+00
8	.0000E+00	9	.0000E+00	10	.0000E+00	11	.0000E+00	12	.0000E+00	13	.0000E+00	14	.0000E+00
15	.0000E+00	16	.0000E+00	17	.0000E+00	18	.0000E+00	19	.0000E+00	20	.0000E+00	21	.0000E+00
22	.0000E+00	23	.0000E+00	24	.0000E+00								

.1000E+01 15 .1000E+01 16 .0000E+00
17 .0000E+00 18 .0000E+00 19 .0000E+00 20 .0000E+00 21 .0000E+00 22
.0000E+00 23 .0000E+00 24 .0000E+00

DAY OF WEEK = FRIDAY

1 .0000E+00 2 .0000E+00 3 .0000E+00 4 .0000E+00 5 .0000E+00 6
.0000E+00 7 .0000E+00 8 .1000E+01
9 .1000E+01 10 .1000E+01 11 .1000E+01 12 .1000E+01 13 .1000E+01 14
.1000E+01 15 .1000E+01 16 .0000E+00
17 .0000E+00 18 .0000E+00 19 .0000E+00 20 .0000E+00 21 .0000E+00 22
.0000E+00 23 .0000E+00 24 .0000E+00

DAY OF WEEK = SATURDAY

1 .0000E+00 2 .0000E+00 3 .0000E+00 4 .0000E+00 5 .0000E+00 6
.0000E+00 7 .0000E+00 8 .0000E+00
9 .0000E+00 10 .0000E+00 11 .0000E+00 12 .0000E+00 13 .0000E+00 14
.0000E+00 15 .0000E+00 16 .0000E+00
17 .0000E+00 18 .0000E+00 19 .0000E+00 20 .0000E+00 21 .0000E+00 22
.0000E+00 23 .0000E+00 24 .0000E+00

DAY OF WEEK = SUNDAY

1 .0000E+00 2 .0000E+00 3 .0000E+00 4 .0000E+00 5 .0000E+00 6
.0000E+00 7 .0000E+00 8 .0000E+00
9 .0000E+00 10 .0000E+00 11 .0000E+00 12 .0000E+00 13 .0000E+00 14
.0000E+00 15 .0000E+00 16 .0000E+00
17 .0000E+00 18 .0000E+00 19 .0000E+00 20 .0000E+00 21 .0000E+00 22
.0000E+00 23 .0000E+00 24 .0000E+00

*** MODELOPTs: RegDFAULT CONC ELEV URBAN ADJ_U*

* SOURCE EMISSION RATE SCALARS WHICH VARY DIURNALLY AND BY DAY OF WEEK (HRDOW7) *

SOURCE ID = VOL76 ; SOURCE TYPE = VOLUME :

HOUR SCALAR HOUR SCALAR HOUR SCALAR HOUR SCALAR HOUR SCALAR HOUR SCALAR HOUR SCALAR HOUR SCALAR

- - - -

17 .0000E+00 18 .0000E+00 19 .0000E+00 20 .0000E+00 21 .0000E+00 22
.0000E+00 23 .0000E+00 24 .0000E+00

DAY OF WEEK = FRIDAY

1 .0000E+00 2 .0000E+00 3 .0000E+00 4 .0000E+00 5 .0000E+00 6
.0000E+00 7 .0000E+00 8 .1000E+01
9 .1000E+01 10 .1000E+01 11 .1000E+01 12 .1000E+01 13 .1000E+01 14
.1000E+01 15 .1000E+01 16 .0000E+00
17 .0000E+00 18 .0000E+00 19 .0000E+00 20 .0000E+00 21 .0000E+00 22
.0000E+00 23 .0000E+00 24 .0000E+00

DAY OF WEEK = SATURDAY

1 .0000E+00 2 .0000E+00 3 .0000E+00 4 .0000E+00 5 .0000E+00 6
.0000E+00 7 .0000E+00 8 .0000E+00
9 .0000E+00 10 .0000E+00 11 .0000E+00 12 .0000E+00 13 .0000E+00 14
.0000E+00 15 .0000E+00 16 .0000E+00
17 .0000E+00 18 .0000E+00 19 .0000E+00 20 .0000E+00 21 .0000E+00 22
.0000E+00 23 .0000E+00 24 .0000E+00

DAY OF WEEK = SUNDAY

1 .0000E+00 2 .0000E+00 3 .0000E+00 4 .0000E+00 5 .0000E+00 6
.0000E+00 7 .0000E+00 8 .0000E+00
9 .0000E+00 10 .0000E+00 11 .0000E+00 12 .0000E+00 13 .0000E+00 14
.0000E+00 15 .0000E+00 16 .0000E+00
17 .0000E+00 18 .0000E+00 19 .0000E+00 20 .0000E+00 21 .0000E+00 22
.0000E+00 23 .0000E+00 24 .0000E+00

*** MODELOPTs: RegDFAULT CONC ELEV URBAN ADJ_U*

* SOURCE EMISSION RATE SCALARS WHICH VARY DIURNALLY AND BY DAY OF WEEK (HRDOW7) *

SOURCE ID = VOL77 ; SOURCE TYPE = VOLUME :

HOUR SCALAR HOUR SCALAR HOUR SCALAR HOUR SCALAR HOUR SCALAR HOUR SCALAR HOUR SCALAR HOUR SCALAR

- - - -

.0000E+00 23 .0000E+00 24 .0000E+00

DAY OF WEEK = FRIDAY

1 .0000E+00 2 .0000E+00 3 .0000E+00 4 .0000E+00 5 .0000E+00 6 .0000E+00 7 .0000E+00 8 .1000E+01

9 .1000E+01 10 .1000E+01 11 .1000E+01 12 .1000E+01 13 .1000E+01 14 .1000E+01 15 .1000E+01 16 .0000E+00

17 .0000E+00 18 .0000E+00 19 .0000E+00 20 .0000E+00 21 .0000E+00 22 .0000E+00 23 .0000E+00 24 .0000E+00

DAY OF WEEK = SATURDAY

1 .0000E+00 2 .0000E+00 3 .0000E+00 4 .0000E+00 5 .0000E+00 6 .0000E+00 7 .0000E+00 8 .0000E+00

9 .0000E+00 10 .0000E+00 11 .0000E+00 12 .0000E+00 13 .0000E+00 14 .0000E+00 15 .0000E+00 16 .0000E+00

17 .0000E+00 18 .0000E+00 19 .0000E+00 20 .0000E+00 21 .0000E+00 22 .0000E+00 23 .0000E+00 24 .0000E+00

DAY OF WEEK = SUNDAY

1 .0000E+00 2 .0000E+00 3 .0000E+00 4 .0000E+00 5 .0000E+00 6 .0000E+00 7 .0000E+00 8 .0000E+00

9 .0000E+00 10 .0000E+00 11 .0000E+00 12 .0000E+00 13 .0000E+00 14 .0000E+00 15 .0000E+00 16 .0000E+00

17 .0000E+00 18 .0000E+00 19 .0000E+00 20 .0000E+00 21 .0000E+00 22 .0000E+00 23 .0000E+00 24 .0000E+00

*** MODELOPTs: RegDFAULT CONC ELEV URBAN ADJ_U*

* SOURCE EMISSION RATE SCALARS WHICH VARY DIURNALLY AND BY DAY OF WEEK (HRDOW7) *

SOURCE ID = VOL78 ; SOURCE TYPE = VOLUME :

HOUR SCALAR HOUR SCALAR HOUR SCALAR HOUR SCALAR HOUR SCALAR HOUR SCALAR HOUR SCALAR HOUR SCALAR

DAY OF WEEK = MONDAY

1 .0000E+00 2 .0000E+00 3 .0000E+00 4 .0000E+00 5 .0000E+00 6 .0000E+00 7 .0000E+00 8 .1000E+01

9 .1000E+01 10 .1000E+01 11 .1000E+01 12 .1000E+01 13 .1000E+01 14 .1000E+01 15 .1000E+01 16 .0000E+00

17 .0000E+00 18 .0000E+00 19 .0000E+00 20 .0000E+00 21 .0000E+00 22 .0000E+00 23 .0000E+00 24 .0000E+00

DAY OF WEEK = TUESDAY

1 .0000E+00 2 .0000E+00 3 .0000E+00 4 .0000E+00 5 .0000E+00 6 .0000E+00 7 .0000E+00 8 .1000E+01

9 .1000E+01 10 .1000E+01 11 .1000E+01 12 .1000E+01 13 .1000E+01 14 .1000E+01 15 .1000E+01 16 .0000E+00

17 .0000E+00 18 .0000E+00 19 .0000E+00 20 .0000E+00 21 .0000E+00 22 .0000E+00 23 .0000E+00 24 .0000E+00

DAY OF WEEK = WEDNESDY

1 .0000E+00 2 .0000E+00 3 .0000E+00 4 .0000E+00 5 .0000E+00 6 .0000E+00 7 .0000E+00 8 .1000E+01

9 .1000E+01 10 .1000E+01 11 .1000E+01 12 .1000E+01 13 .1000E+01 14 .1000E+01 15 .1000E+01 16 .0000E+00

17 .0000E+00 18 .0000E+00 19 .0000E+00 20 .0000E+00 21 .0000E+00 22 .0000E+00 23 .0000E+00 24 .0000E+00

DAY OF WEEK = THURSDAY

1 .0000E+00 2 .0000E+00 3 .0000E+00 4 .0000E+00 5 .0000E+00 6 .0000E+00 7 .0000E+00 8 .1000E+01

9 .1000E+01 10 .1000E+01 11 .1000E+01 12 .1000E+01 13 .1000E+01 14 .1000E+01 15 .1000E+01 16 .0000E+00

17 .0000E+00 18 .0000E+00 19 .0000E+00 20 .0000E+00 21 .0000E+00 22 .0000E+00 23 .0000E+00 24 .0000E+00

DAY OF WEEK = FRIDAY

1 .0000E+00 2 .0000E+00 3 .0000E+00 4 .0000E+00 5 .0000E+00 6 .0000E+00 7 .0000E+00 8 .1000E+01

9 .1000E+01 10 .1000E+01 11 .1000E+01 12 .1000E+01 13 .1000E+01 14 .1000E+01 15 .1000E+01 16 .0000E+00

17 .0000E+00 18 .0000E+00 19 .0000E+00 20 .0000E+00 21 .0000E+00 22 .0000E+00 23 .0000E+00 24 .0000E+00

DAY OF WEEK = SATURDAY

1 .0000E+00 2 .0000E+00 3 .0000E+00 4 .0000E+00 5 .0000E+00 6 .0000E+00 7 .0000E+00 8 .0000E+00

9 .0000E+00 10 .0000E+00 11 .0000E+00 12 .0000E+00 13 .0000E+00 14 .0000E+00 15 .0000E+00 16 .0000E+00

17 .0000E+00 18 .0000E+00 19 .0000E+00 20 .0000E+00 21 .0000E+00 22 .0000E+00 23 .0000E+00 24 .0000E+00

DAY OF WEEK = SUNDAY

1 .0000E+00 2 .0000E+00 3 .0000E+00 4 .0000E+00 5 .0000E+00 6 .0000E+00 7 .0000E+00 8 .0000E+00

9 .0000E+00 10 .0000E+00 11 .0000E+00 12 .0000E+00 13 .0000E+00 14 .0000E+00 15 .0000E+00 16 .0000E+00

17 .0000E+00 18 .0000E+00 19 .0000E+00 20 .0000E+00 21 .0000E+00 22 .0000E+00 23 .0000E+00 24 .0000E+00

*** MODELOPTs: RegDFAULT CONC ELEV URBAN ADJ_U*

* SOURCE EMISSION RATE SCALARS WHICH VARY DIURNALLY AND BY DAY OF WEEK (HRDOW7) *

SOURCE ID = VOL79 ; SOURCE TYPE = VOLUME :

HOUR SCALAR HOUR SCALAR HOUR SCALAR HOUR SCALAR HOUR SCALAR HOUR SCALAR HOUR SCALAR

- - - -

* SOURCE EMISSION RATE SCALARS WHICH VARY DIURNALLY AND BY DAY OF WEEK (HRDOW7) *

SOURCE ID = VOL80 ; SOURCE TYPE = VOLUME :

HOUR	SCALAR	HOUR	SCALAR	HOUR	SCALAR	HOUR	SCALAR	HOUR	SCALAR	HOUR	SCALAR	HOUR	SCALAR

DAY OF WEEK = MONDAY

1	.0000E+00	2	.0000E+00	3	.0000E+00	4	.0000E+00	5	.0000E+00	6	.0000E+00	7	.0000E+00
8	.1000E+01	9	.1000E+01	10	.1000E+01	11	.1000E+01	12	.1000E+01	13	.1000E+01	14	.1000E+01
15	.1000E+01	16	.0000E+00	17	.0000E+00	18	.0000E+00	19	.0000E+00	20	.0000E+00	21	.0000E+00
22	.0000E+00	23	.0000E+00	24	.0000E+00								

DAY OF WEEK = TUESDAY

1	.0000E+00	2	.0000E+00	3	.0000E+00	4	.0000E+00	5	.0000E+00	6	.0000E+00	7	.0000E+00
8	.1000E+01	9	.1000E+01	10	.1000E+01	11	.1000E+01	12	.1000E+01	13	.1000E+01	14	.1000E+01
15	.1000E+01	16	.0000E+00	17	.0000E+00	18	.0000E+00	19	.0000E+00	20	.0000E+00	21	.0000E+00
22	.0000E+00	23	.0000E+00	24	.0000E+00								

DAY OF WEEK = WEDNESDY

1	.0000E+00	2	.0000E+00	3	.0000E+00	4	.0000E+00	5	.0000E+00	6	.0000E+00	7	.0000E+00
8	.1000E+01	9	.1000E+01	10	.1000E+01	11	.1000E+01	12	.1000E+01	13	.1000E+01	14	.1000E+01
15	.1000E+01	16	.0000E+00	17	.0000E+00	18	.0000E+00	19	.0000E+00	20	.0000E+00	21	.0000E+00
22	.0000E+00	23	.0000E+00	24	.0000E+00								

DAY OF WEEK = THURSDAY

1	.0000E+00	2	.0000E+00	3	.0000E+00	4	.0000E+00	5	.0000E+00	6	.0000E+00	7	.0000E+00
8	.1000E+01	9	.1000E+01	10	.1000E+01	11	.1000E+01	12	.1000E+01	13	.1000E+01	14	.1000E+01
15	.1000E+01	16	.0000E+00	17	.0000E+00	18	.0000E+00	19	.0000E+00	20	.0000E+00	21	.0000E+00
22	.0000E+00	23	.0000E+00	24	.0000E+00								

DAY OF WEEK = FRIDAY

1	.0000E+00	2	.0000E+00	3	.0000E+00	4	.0000E+00	5	.0000E+00	6	.0000E+00	7	.0000E+00

.0000E+00 7 .0000E+00 8 .1000E+01
9 .1000E+01 10 .1000E+01 11 .1000E+01 12 .1000E+01 13 .1000E+01 14
.1000E+01 15 .1000E+01 16 .0000E+00
17 .0000E+00 18 .0000E+00 19 .0000E+00 20 .0000E+00 21 .0000E+00 22
.0000E+00 23 .0000E+00 24 .0000E+00

DAY OF WEEK = SATURDAY

1 .0000E+00 2 .0000E+00 3 .0000E+00 4 .0000E+00 5 .0000E+00 6
.0000E+00 7 .0000E+00 8 .0000E+00
9 .0000E+00 10 .0000E+00 11 .0000E+00 12 .0000E+00 13 .0000E+00 14
.0000E+00 15 .0000E+00 16 .0000E+00
17 .0000E+00 18 .0000E+00 19 .0000E+00 20 .0000E+00 21 .0000E+00 22
.0000E+00 23 .0000E+00 24 .0000E+00

DAY OF WEEK = SUNDAY

1 .0000E+00 2 .0000E+00 3 .0000E+00 4 .0000E+00 5 .0000E+00 6
.0000E+00 7 .0000E+00 8 .0000E+00
9 .0000E+00 10 .0000E+00 11 .0000E+00 12 .0000E+00 13 .0000E+00 14
.0000E+00 15 .0000E+00 16 .0000E+00
17 .0000E+00 18 .0000E+00 19 .0000E+00 20 .0000E+00 21 .0000E+00 22
.0000E+00 23 .0000E+00 24 .0000E+00

*** MODELOPTs: RegDFAULT CONC ELEV URBAN ADJ_U*

* SOURCE EMISSION RATE SCALARS WHICH VARY DIURNALLY AND BY DAY OF WEEK (HRDOW7) *

SOURCE ID = VOL81 ; SOURCE TYPE = VOLUME :

HOUR SCALAR HOUR SCALAR HOUR SCALAR HOUR SCALAR HOUR SCALAR HOUR SCALAR HOUR SCALAR

DAY OF WEEK = MONDAY

1 .0000E+00 2 .0000E+00 3 .0000E+00 4 .0000E+00 5 .0000E+00 6
.0000E+00 7 .0000E+00 8 .1000E+01
9 .1000E+01 10 .1000E+01 11 .1000E+01 12 .1000E+01 13 .1000E+01 14
.1000E+01 15 .1000E+01 16 .0000E+00
17 .0000E+00 18 .0000E+00 19 .0000E+00 20 .0000E+00 21 .0000E+00 22
.0000E+00 23 .0000E+00 24 .0000E+00

DAY OF WEEK = TUESDAY

1 .0000E+00 2 .0000E+00 3 .0000E+00 4 .0000E+00 5 .0000E+00 6
.0000E+00 7 .0000E+00 8 .1000E+01
9 .1000E+01 10 .1000E+01 11 .1000E+01 12 .1000E+01 13 .1000E+01 14
.1000E+01 15 .1000E+01 16 .0000E+00
17 .0000E+00 18 .0000E+00 19 .0000E+00 20 .0000E+00 21 .0000E+00 22
.0000E+00 23 .0000E+00 24 .0000E+00

DAY OF WEEK = WEDNESDY

1 .0000E+00 2 .0000E+00 3 .0000E+00 4 .0000E+00 5 .0000E+00 6
.0000E+00 7 .0000E+00 8 .1000E+01
9 .1000E+01 10 .1000E+01 11 .1000E+01 12 .1000E+01 13 .1000E+01 14
.1000E+01 15 .1000E+01 16 .0000E+00
17 .0000E+00 18 .0000E+00 19 .0000E+00 20 .0000E+00 21 .0000E+00 22
.0000E+00 23 .0000E+00 24 .0000E+00

DAY OF WEEK = THURSDAY

1 .0000E+00 2 .0000E+00 3 .0000E+00 4 .0000E+00 5 .0000E+00 6
.0000E+00 7 .0000E+00 8 .1000E+01
9 .1000E+01 10 .1000E+01 11 .1000E+01 12 .1000E+01 13 .1000E+01 14
.1000E+01 15 .1000E+01 16 .0000E+00
17 .0000E+00 18 .0000E+00 19 .0000E+00 20 .0000E+00 21 .0000E+00 22
.0000E+00 23 .0000E+00 24 .0000E+00

DAY OF WEEK = FRIDAY

1 .0000E+00 2 .0000E+00 3 .0000E+00 4 .0000E+00 5 .0000E+00 6
.0000E+00 7 .0000E+00 8 .1000E+01

* SOURCE EMISSION RATE SCALARS WHICH VARY DIURNALLY AND BY DAY OF WEEK (HRDOW7) *

SOURCE ID = VOL82 ; SOURCE TYPE = VOLUME :

HOUR	SCALAR	HOUR	SCALAR	HOUR	SCALAR	HOUR	SCALAR	HOUR	SCALAR	HOUR	SCALAR	HOUR	SCALAR

DAY OF WEEK = MONDAY

1	.0000E+00	2	.0000E+00	3	.0000E+00	4	.0000E+00	5	.0000E+00	6	.0000E+00	7	.0000E+00
8	.1000E+01	9	.1000E+01	10	.1000E+01	11	.1000E+01	12	.1000E+01	13	.1000E+01	14	.1000E+01
15	.1000E+01	16	.0000E+00	17	.0000E+00	18	.0000E+00	19	.0000E+00	20	.0000E+00	21	.0000E+00
22	.0000E+00	23	.0000E+00	24	.0000E+00								

DAY OF WEEK = TUESDAY

1	.0000E+00	2	.0000E+00	3	.0000E+00	4	.0000E+00	5	.0000E+00	6	.0000E+00	7	.0000E+00
8	.1000E+01	9	.1000E+01	10	.1000E+01	11	.1000E+01	12	.1000E+01	13	.1000E+01	14	.1000E+01
15	.1000E+01	16	.0000E+00	17	.0000E+00	18	.0000E+00	19	.0000E+00	20	.0000E+00	21	.0000E+00
22	.0000E+00	23	.0000E+00	24	.0000E+00								

DAY OF WEEK = WEDNESDY

1	.0000E+00	2	.0000E+00	3	.0000E+00	4	.0000E+00	5	.0000E+00	6	.0000E+00	7	.0000E+00
8	.1000E+01	9	.1000E+01	10	.1000E+01	11	.1000E+01	12	.1000E+01	13	.1000E+01	14	.1000E+01
15	.1000E+01	16	.0000E+00	17	.0000E+00	18	.0000E+00	19	.0000E+00	20	.0000E+00	21	.0000E+00
22	.0000E+00	23	.0000E+00	24	.0000E+00								

DAY OF WEEK = THURSDAY

1	.0000E+00	2	.0000E+00	3	.0000E+00	4	.0000E+00	5	.0000E+00	6	.0000E+00	7	.0000E+00
8	.1000E+01	9	.1000E+01	10	.1000E+01	11	.1000E+01	12	.1000E+01	13	.1000E+01	14	.1000E+01
15	.1000E+01	16	.0000E+00	17	.0000E+00	18	.0000E+00	19	.0000E+00	20	.0000E+00	21	.0000E+00
22	.0000E+00	23	.0000E+00	24	.0000E+00								

DAY OF WEEK = FRIDAY

1	.0000E+00	2	.0000E+00	3	.0000E+00	4	.0000E+00	5	.0000E+00	6	.0000E+00	7	.0000E+00
8	.1000E+01	9	.1000E+01	10	.1000E+01	11	.1000E+01	12	.1000E+01	13	.1000E+01	14	.1000E+01

DAY OF WEEK = SATURDAY

1	.0000E+00	2	.0000E+00	3	.0000E+00	4	.0000E+00	5	.0000E+00	6	.0000E+00	7	.0000E+00
8	.0000E+00	9	.0000E+00	10	.0000E+00	11	.0000E+00	12	.0000E+00	13	.0000E+00	14	.0000E+00
15	.0000E+00	16	.0000E+00	17	.0000E+00	18	.0000E+00	19	.0000E+00	20	.0000E+00	21	.0000E+00
22	.0000E+00	23	.0000E+00	24	.0000E+00								

DAY OF WEEK = SUNDAY

1	.0000E+00	2	.0000E+00	3	.0000E+00	4	.0000E+00	5	.0000E+00	6	.0000E+00	7	.0000E+00
8	.0000E+00	9	.0000E+00	10	.0000E+00	11	.0000E+00	12	.0000E+00	13	.0000E+00	14	.0000E+00
15	.0000E+00	16	.0000E+00	17	.0000E+00	18	.0000E+00	19	.0000E+00	20	.0000E+00	21	.0000E+00
22	.0000E+00	23	.0000E+00	24	.0000E+00								

.1000E+01 15 .1000E+01 16 .0000E+00
17 .0000E+00 18 .0000E+00 19 .0000E+00 20 .0000E+00 21 .0000E+00 22
.0000E+00 23 .0000E+00 24 .0000E+00

DAY OF WEEK = SATURDAY

1 .0000E+00 2 .0000E+00 3 .0000E+00 4 .0000E+00 5 .0000E+00 6
.0000E+00 7 .0000E+00 8 .0000E+00
9 .0000E+00 10 .0000E+00 11 .0000E+00 12 .0000E+00 13 .0000E+00 14
.0000E+00 15 .0000E+00 16 .0000E+00
17 .0000E+00 18 .0000E+00 19 .0000E+00 20 .0000E+00 21 .0000E+00 22
.0000E+00 23 .0000E+00 24 .0000E+00

DAY OF WEEK = SUNDAY

1 .0000E+00 2 .0000E+00 3 .0000E+00 4 .0000E+00 5 .0000E+00 6
.0000E+00 7 .0000E+00 8 .0000E+00
9 .0000E+00 10 .0000E+00 11 .0000E+00 12 .0000E+00 13 .0000E+00 14
.0000E+00 15 .0000E+00 16 .0000E+00
17 .0000E+00 18 .0000E+00 19 .0000E+00 20 .0000E+00 21 .0000E+00 22
.0000E+00 23 .0000E+00 24 .0000E+00

*** MODELOPTs: RegDFAULT CONC ELEV URBAN ADJ_U*

* SOURCE EMISSION RATE SCALARS WHICH VARY DIURNALLY AND BY DAY OF WEEK (HRDOW7) *

SOURCE ID = VOL83 ; SOURCE TYPE = VOLUME :

HOUR SCALAR HOUR SCALAR HOUR SCALAR HOUR SCALAR HOUR SCALAR HOUR SCALAR HOUR SCALAR HOUR SCALAR

- - - -

17 .0000E+00 18 .0000E+00 19 .0000E+00 20 .0000E+00 21 .0000E+00 22
.0000E+00 23 .0000E+00 24 .0000E+00

DAY OF WEEK = SATURDAY

1 .0000E+00 2 .0000E+00 3 .0000E+00 4 .0000E+00 5 .0000E+00 6
.0000E+00 7 .0000E+00 8 .0000E+00
9 .0000E+00 10 .0000E+00 11 .0000E+00 12 .0000E+00 13 .0000E+00 14
.0000E+00 15 .0000E+00 16 .0000E+00
17 .0000E+00 18 .0000E+00 19 .0000E+00 20 .0000E+00 21 .0000E+00 22
.0000E+00 23 .0000E+00 24 .0000E+00

DAY OF WEEK = SUNDAY

1 .0000E+00 2 .0000E+00 3 .0000E+00 4 .0000E+00 5 .0000E+00 6
.0000E+00 7 .0000E+00 8 .0000E+00
9 .0000E+00 10 .0000E+00 11 .0000E+00 12 .0000E+00 13 .0000E+00 14
.0000E+00 15 .0000E+00 16 .0000E+00
17 .0000E+00 18 .0000E+00 19 .0000E+00 20 .0000E+00 21 .0000E+00 22
.0000E+00 23 .0000E+00 24 .0000E+00

* SOURCE EMISSION RATE SCALARS WHICH VARY DIURNALLY AND BY DAY OF WEEK (HRDOW7) *

SOURCE ID = VOL84 ; SOURCE TYPE = VOLUME :

HOUR SCALAR HOUR SCALAR HOUR SCALAR HOUR SCALAR HOUR SCALAR HOUR SCALAR HOUR SCALAR HOUR SCALAR

- - - -

DAY OF WEEK = SATURDAY

1 .0000E+00 2 .0000E+00 3 .0000E+00 4 .0000E+00 5 .0000E+00 6 .0000E+00 7 .0000E+00 8 .0000E+00
9 .0000E+00 10 .0000E+00 11 .0000E+00 12 .0000E+00 13 .0000E+00 14 .0000E+00 15 .0000E+00 16 .0000E+00
17 .0000E+00 18 .0000E+00 19 .0000E+00 20 .0000E+00 21 .0000E+00 22 .0000E+00 23 .0000E+00 24 .0000E+00

DAY OF WEEK = SUNDAY

1 .0000E+00 2 .0000E+00 3 .0000E+00 4 .0000E+00 5 .0000E+00 6 .0000E+00 7 .0000E+00 8 .0000E+00
9 .0000E+00 10 .0000E+00 11 .0000E+00 12 .0000E+00 13 .0000E+00 14 .0000E+00 15 .0000E+00 16 .0000E+00
17 .0000E+00 18 .0000E+00 19 .0000E+00 20 .0000E+00 21 .0000E+00 22 .0000E+00 23 .0000E+00 24 .0000E+00

*** MODELOPTs: RegDFAULT CONC ELEV URBAN ADJ_U*

* SOURCE EMISSION RATE SCALARS WHICH VARY DIURNALLY AND BY DAY OF WEEK (HRDOW7) *

SOURCE ID = VOL85 ; SOURCE TYPE = VOLUME :

HOUR SCALAR HOUR SCALAR HOUR SCALAR HOUR SCALAR HOUR SCALAR HOUR SCALAR HOUR SCALAR HOUR SCALAR

DAY OF WEEK = MONDAY

1 .0000E+00 2 .0000E+00 3 .0000E+00 4 .0000E+00 5 .0000E+00 6 .0000E+00 7 .0000E+00 8 .1000E+01
9 .1000E+01 10 .1000E+01 11 .1000E+01 12 .1000E+01 13 .1000E+01 14 .1000E+01 15 .1000E+01 16 .0000E+00
17 .0000E+00 18 .0000E+00 19 .0000E+00 20 .0000E+00 21 .0000E+00 22 .0000E+00 23 .0000E+00 24 .0000E+00

DAY OF WEEK = TUESDAY

1 .0000E+00 2 .0000E+00 3 .0000E+00 4 .0000E+00 5 .0000E+00 6 .0000E+00 7 .0000E+00 8 .1000E+01
9 .1000E+01 10 .1000E+01 11 .1000E+01 12 .1000E+01 13 .1000E+01 14 .1000E+01 15 .1000E+01 16 .0000E+00
17 .0000E+00 18 .0000E+00 19 .0000E+00 20 .0000E+00 21 .0000E+00 22 .0000E+00 23 .0000E+00 24 .0000E+00

DAY OF WEEK = WEDNESDY

1 .0000E+00 2 .0000E+00 3 .0000E+00 4 .0000E+00 5 .0000E+00 6 .0000E+00 7 .0000E+00 8 .1000E+01
9 .1000E+01 10 .1000E+01 11 .1000E+01 12 .1000E+01 13 .1000E+01 14 .1000E+01 15 .1000E+01 16 .0000E+00
17 .0000E+00 18 .0000E+00 19 .0000E+00 20 .0000E+00 21 .0000E+00 22 .0000E+00 23 .0000E+00 24 .0000E+00

DAY OF WEEK = THURSDAY

1 .0000E+00 2 .0000E+00 3 .0000E+00 4 .0000E+00 5 .0000E+00 6 .0000E+00 7 .0000E+00 8 .1000E+01
9 .1000E+01 10 .1000E+01 11 .1000E+01 12 .1000E+01 13 .1000E+01 14 .1000E+01 15 .1000E+01 16 .0000E+00
17 .0000E+00 18 .0000E+00 19 .0000E+00 20 .0000E+00 21 .0000E+00 22 .0000E+00 23 .0000E+00 24 .0000E+00

DAY OF WEEK = FRIDAY

1 .0000E+00 2 .0000E+00 3 .0000E+00 4 .0000E+00 5 .0000E+00 6 .0000E+00 7 .0000E+00 8 .1000E+01
9 .1000E+01 10 .1000E+01 11 .1000E+01 12 .1000E+01 13 .1000E+01 14 .1000E+01 15 .1000E+01 16 .0000E+00
17 .0000E+00 18 .0000E+00 19 .0000E+00 20 .0000E+00 21 .0000E+00 22 .0000E+00 23 .0000E+00 24 .0000E+00

DAY OF WEEK = SATURDAY
1 .0000E+00 2 .0000E+00 3 .0000E+00 4 .0000E+00 5 .0000E+00 6
.0000E+00 7 .0000E+00 8 .0000E+00
9 .0000E+00 10 .0000E+00 11 .0000E+00 12 .0000E+00 13 .0000E+00 14
.0000E+00 15 .0000E+00 16 .0000E+00
17 .0000E+00 18 .0000E+00 19 .0000E+00 20 .0000E+00 21 .0000E+00 22
.0000E+00 23 .0000E+00 24 .0000E+00

DAY OF WEEK = SUNDAY
1 .0000E+00 2 .0000E+00 3 .0000E+00 4 .0000E+00 5 .0000E+00 6
.0000E+00 7 .0000E+00 8 .0000E+00
9 .0000E+00 10 .0000E+00 11 .0000E+00 12 .0000E+00 13 .0000E+00 14
.0000E+00 15 .0000E+00 16 .0000E+00
17 .0000E+00 18 .0000E+00 19 .0000E+00 20 .0000E+00 21 .0000E+00 22
.0000E+00 23 .0000E+00 24 .0000E+00

*** MODELOPTs: RegDFAULT CONC ELEV URBAN ADJ_U*

* SOURCE EMISSION RATE SCALARS WHICH VARY DIURNALLY AND BY DAY OF WEEK (HRDOW7) *

SOURCE ID = VOL86 ; SOURCE TYPE = VOLUME :
HOUR SCALAR HOUR SCALAR HOUR SCALAR HOUR SCALAR HOUR SCALAR HOUR SCALAR HOUR SCALAR HOUR SCALAR

DAY OF WEEK = MONDAY
1 .0000E+00 2 .0000E+00 3 .0000E+00 4 .0000E+00 5 .0000E+00 6
.0000E+00 7 .0000E+00 8 .1000E+01
9 .1000E+01 10 .1000E+01 11 .1000E+01 12 .1000E+01 13 .1000E+01 14
.1000E+01 15 .1000E+01 16 .0000E+00
17 .0000E+00 18 .0000E+00 19 .0000E+00 20 .0000E+00 21 .0000E+00 22
.0000E+00 23 .0000E+00 24 .0000E+00

DAY OF WEEK = TUESDAY
1 .0000E+00 2 .0000E+00 3 .0000E+00 4 .0000E+00 5 .0000E+00 6
.0000E+00 7 .0000E+00 8 .1000E+01
9 .1000E+01 10 .1000E+01 11 .1000E+01 12 .1000E+01 13 .1000E+01 14
.1000E+01 15 .1000E+01 16 .0000E+00
17 .0000E+00 18 .0000E+00 19 .0000E+00 20 .0000E+00 21 .0000E+00 22
.0000E+00 23 .0000E+00 24 .0000E+00

DAY OF WEEK = WEDNESDY
1 .0000E+00 2 .0000E+00 3 .0000E+00 4 .0000E+00 5 .0000E+00 6
.0000E+00 7 .0000E+00 8 .1000E+01
9 .1000E+01 10 .1000E+01 11 .1000E+01 12 .1000E+01 13 .1000E+01 14
.1000E+01 15 .1000E+01 16 .0000E+00
17 .0000E+00 18 .0000E+00 19 .0000E+00 20 .0000E+00 21 .0000E+00 22
.0000E+00 23 .0000E+00 24 .0000E+00

DAY OF WEEK = THURSDAY
1 .0000E+00 2 .0000E+00 3 .0000E+00 4 .0000E+00 5 .0000E+00 6
.0000E+00 7 .0000E+00 8 .1000E+01
9 .1000E+01 10 .1000E+01 11 .1000E+01 12 .1000E+01 13 .1000E+01 14
.1000E+01 15 .1000E+01 16 .0000E+00
17 .0000E+00 18 .0000E+00 19 .0000E+00 20 .0000E+00 21 .0000E+00 22
.0000E+00 23 .0000E+00 24 .0000E+00

DAY OF WEEK = FRIDAY
1 .0000E+00 2 .0000E+00 3 .0000E+00 4 .0000E+00 5 .0000E+00 6
.0000E+00 7 .0000E+00 8 .1000E+01
9 .1000E+01 10 .1000E+01 11 .1000E+01 12 .1000E+01 13 .1000E+01 14
.1000E+01 15 .1000E+01 16 .0000E+00
17 .0000E+00 18 .0000E+00 19 .0000E+00 20 .0000E+00 21 .0000E+00 22
.0000E+00 23 .0000E+00 24 .0000E+00

DAY OF WEEK = SATURDAY

1 .0000E+00 2 .0000E+00 3 .0000E+00 4 .0000E+00 5 .0000E+00 6
.0000E+00 7 .0000E+00 8 .0000E+00
9 .0000E+00 10 .0000E+00 11 .0000E+00 12 .0000E+00 13 .0000E+00 14
.0000E+00 15 .0000E+00 16 .0000E+00
17 .0000E+00 18 .0000E+00 19 .0000E+00 20 .0000E+00 21 .0000E+00 22
.0000E+00 23 .0000E+00 24 .0000E+00

DAY OF WEEK = SUNDAY

1 .0000E+00 2 .0000E+00 3 .0000E+00 4 .0000E+00 5 .0000E+00 6
.0000E+00 7 .0000E+00 8 .0000E+00
9 .0000E+00 10 .0000E+00 11 .0000E+00 12 .0000E+00 13 .0000E+00 14
.0000E+00 15 .0000E+00 16 .0000E+00
17 .0000E+00 18 .0000E+00 19 .0000E+00 20 .0000E+00 21 .0000E+00 22
.0000E+00 23 .0000E+00 24 .0000E+00

*** MODELOPTs: RegDFAULT CONC ELEV URBAN ADJ_U*

* SOURCE EMISSION RATE SCALARS WHICH VARY DIURNALLY AND BY DAY OF WEEK (HRDOW7) *

SOURCE ID = VOL87 ; SOURCE TYPE = VOLUME :

HOUR SCALAR HOUR SCALAR HOUR SCALAR HOUR SCALAR HOUR SCALAR HOUR SCALAR HOUR SCALAR HOUR SCALAR

- - - -

* SOURCE EMISSION RATE SCALARS WHICH VARY DIURNALLY AND BY DAY OF WEEK (HRDOW7) *

SOURCE ID = VOL88 ; SOURCE TYPE = VOLUME :

HOUR	SCALAR	HOUR	SCALAR	HOUR	SCALAR	HOUR	SCALAR	HOUR	SCALAR	HOUR	SCALAR	HOUR	SCALAR	HOUR	SCALAR

DAY OF WEEK = MONDAY

1	.0000E+00	2	.0000E+00	3	.0000E+00	4	.0000E+00	5	.0000E+00	6	.0000E+00	7	.0000E+00	8	.1000E+01
9	.1000E+01	10	.1000E+01	11	.1000E+01	12	.1000E+01	13	.1000E+01	14	.1000E+01	15	.1000E+01	16	.0000E+00
17	.0000E+00	18	.0000E+00	19	.0000E+00	20	.0000E+00	21	.0000E+00	22	.0000E+00	23	.0000E+00	24	.0000E+00

DAY OF WEEK = TUESDAY

1	.0000E+00	2	.0000E+00	3	.0000E+00	4	.0000E+00	5	.0000E+00	6	.0000E+00	7	.0000E+00	8	.1000E+01
9	.1000E+01	10	.1000E+01	11	.1000E+01	12	.1000E+01	13	.1000E+01	14	.1000E+01	15	.1000E+01	16	.0000E+00
17	.0000E+00	18	.0000E+00	19	.0000E+00	20	.0000E+00	21	.0000E+00	22	.0000E+00	23	.0000E+00	24	.0000E+00

DAY OF WEEK = WEDNESDY

1	.0000E+00	2	.0000E+00	3	.0000E+00	4	.0000E+00	5	.0000E+00	6	.0000E+00	7	.0000E+00	8	.1000E+01
9	.1000E+01	10	.1000E+01	11	.1000E+01	12	.1000E+01	13	.1000E+01	14	.1000E+01	15	.1000E+01	16	.0000E+00
17	.0000E+00	18	.0000E+00	19	.0000E+00	20	.0000E+00	21	.0000E+00	22	.0000E+00	23	.0000E+00	24	.0000E+00

DAY OF WEEK = THURSDAY

1	.0000E+00	2	.0000E+00	3	.0000E+00	4	.0000E+00	5	.0000E+00	6	.0000E+00	7	.0000E+00	8	.1000E+01
9	.1000E+01	10	.1000E+01	11	.1000E+01	12	.1000E+01	13	.1000E+01	14	.1000E+01	15	.1000E+01	16	.0000E+00
17	.0000E+00	18	.0000E+00	19	.0000E+00	20	.0000E+00	21	.0000E+00	22	.0000E+00	23	.0000E+00	24	.0000E+00

DAY OF WEEK = FRIDAY

1	.0000E+00	2	.0000E+00	3	.0000E+00	4	.0000E+00	5	.0000E+00	6	.0000E+00	7	.0000E+00	8	.1000E+01
9	.1000E+01	10	.1000E+01	11	.1000E+01	12	.1000E+01	13	.1000E+01	14	.1000E+01	15	.1000E+01	16	.0000E+00
17	.0000E+00	18	.0000E+00	19	.0000E+00	20	.0000E+00	21	.0000E+00	22	.0000E+00	23	.0000E+00	24	.0000E+00

DAY OF WEEK = SATURDAY

1	.0000E+00	2	.0000E+00	3	.0000E+00	4	.0000E+00	5	.0000E+00	6	.0000E+00	7	.0000E+00	8	.0000E+00

* SOURCE EMISSION RATE SCALARS WHICH VARY DIURNALLY AND BY DAY OF WEEK (HRDOW7) *

SOURCE ID = VOL89 ; SOURCE TYPE = VOLUME :

HOUR	SCALAR	HOUR	SCALAR	HOUR	SCALAR	HOUR	SCALAR	HOUR	SCALAR	HOUR	SCALAR
HOUR	SCALAR	HOUR	SCALAR	HOUR	SCALAR						

DAY OF WEEK = MONDAY

1	.0000E+00	2	.0000E+00	3	.0000E+00	4	.0000E+00	5	.0000E+00	6	.0000E+00
7	.0000E+00	8	.1000E+01	9	.1000E+01	10	.1000E+01	11	.1000E+01	12	.1000E+01
13	.1000E+01	14	.1000E+01	15	.1000E+01	16	.0000E+00	17	.0000E+00	18	.0000E+00
19	.0000E+00	20	.0000E+00	21	.0000E+00	22	.0000E+00	23	.0000E+00	24	.0000E+00

DAY OF WEEK = TUESDAY

1	.0000E+00	2	.0000E+00	3	.0000E+00	4	.0000E+00	5	.0000E+00	6	.0000E+00
7	.0000E+00	8	.1000E+01	9	.1000E+01	10	.1000E+01	11	.1000E+01	12	.1000E+01
13	.1000E+01	14	.1000E+01	15	.1000E+01	16	.0000E+00	17	.0000E+00	18	.0000E+00
19	.0000E+00	20	.0000E+00	21	.0000E+00	22	.0000E+00	23	.0000E+00	24	.0000E+00

DAY OF WEEK = WEDNESDY

1	.0000E+00	2	.0000E+00	3	.0000E+00	4	.0000E+00	5	.0000E+00	6	.0000E+00
7	.0000E+00	8	.1000E+01	9	.1000E+01	10	.1000E+01	11	.1000E+01	12	.1000E+01
13	.1000E+01	14	.1000E+01	15	.1000E+01	16	.0000E+00	17	.0000E+00	18	.0000E+00
19	.0000E+00	20	.0000E+00	21	.0000E+00	22	.0000E+00	23	.0000E+00	24	.0000E+00

DAY OF WEEK = THURSDAY

1	.0000E+00	2	.0000E+00	3	.0000E+00	4	.0000E+00	5	.0000E+00	6	.0000E+00
7	.0000E+00	8	.1000E+01	9	.1000E+01	10	.1000E+01	11	.1000E+01	12	.1000E+01
13	.1000E+01	14	.1000E+01	15	.1000E+01	16	.0000E+00	17	.0000E+00	18	.0000E+00
19	.0000E+00	20	.0000E+00	21	.0000E+00	22	.0000E+00	23	.0000E+00	24	.0000E+00

DAY OF WEEK = FRIDAY

1	.0000E+00	2	.0000E+00	3	.0000E+00	4	.0000E+00	5	.0000E+00	6	.0000E+00
7	.0000E+00	8	.1000E+01	9	.1000E+01	10	.1000E+01	11	.1000E+01	12	.1000E+01
13	.1000E+01	14	.1000E+01	15	.1000E+01	16	.0000E+00	17	.0000E+00	18	.0000E+00
19	.0000E+00	20	.0000E+00	21	.0000E+00	22	.0000E+00	23	.0000E+00	24	.0000E+00

DAY OF WEEK = SATURDAY

1	.0000E+00	2	.0000E+00	3	.0000E+00	4	.0000E+00	5	.0000E+00	6	.0000E+00
7	.0000E+00	8	.0000E+00	9	.0000E+00	10	.0000E+00	11	.0000E+00	12	.0000E+00
13	.0000E+00	14	.0000E+00	15	.0000E+00	16	.0000E+00	17	.0000E+00	18	.0000E+00
19	.0000E+00	20	.0000E+00	21	.0000E+00	22	.0000E+00	23	.0000E+00	24	.0000E+00

DAY OF WEEK = SUNDAY

1	.0000E+00	2	.0000E+00	3	.0000E+00	4	.0000E+00	5	.0000E+00	6	.0000E+00
7	.0000E+00	8	.0000E+00	9	.0000E+00	10	.0000E+00	11	.0000E+00	12	.0000E+00
13	.0000E+00	14	.0000E+00	15	.0000E+00	16	.0000E+00	17	.0000E+00	18	.0000E+00
19	.0000E+00	20	.0000E+00	21	.0000E+00	22	.0000E+00	23	.0000E+00	24	.0000E+00

DAY OF WEEK = SUNDAY

* SOURCE EMISSION RATE SCALARS WHICH VARY DIURNALLY AND BY DAY OF WEEK (HRDOW7) *

SOURCE ID = VOL90 ; SOURCE TYPE = VOLUME :

HOUR SCALAR HOUR SCALAR HOUR SCALAR HOUR SCALAR HOUR SCALAR HOUR SCALAR HOUR SCALAR HOUR SCALAR

DAY OF WEEK = MONDAY

1 .0000E+00 2 .0000E+00 3 .0000E+00 4 .0000E+00 5 .0000E+00 6
.0000E+00 7 .0000E+00 8 .1000E+01
9 .1000E+01 10 .1000E+01 11 .1000E+01 12 .1000E+01 13 .1000E+01 14
.1000E+01 15 .1000E+01 16 .0000E+00
17 .0000E+00 18 .0000E+00 19 .0000E+00 20 .0000E+00 21 .0000E+00 22
.0000E+00 23 .0000E+00 24 .0000E+00

DAY OF WEEK = TUESDAY

1 .0000E+00 2 .0000E+00 3 .0000E+00 4 .0000E+00 5 .0000E+00 6
.0000E+00 7 .0000E+00 8 .1000E+01
9 .1000E+01 10 .1000E+01 11 .1000E+01 12 .1000E+01 13 .1000E+01 14
.1000E+01 15 .1000E+01 16 .0000E+00
17 .0000E+00 18 .0000E+00 19 .0000E+00 20 .0000E+00 21 .0000E+00 22
.0000E+00 23 .0000E+00 24 .0000E+00

DAY OF WEEK = WEDNESDY

1 .0000E+00 2 .0000E+00 3 .0000E+00 4 .0000E+00 5 .0000E+00 6
.0000E+00 7 .0000E+00 8 .1000E+01
9 .1000E+01 10 .1000E+01 11 .1000E+01 12 .1000E+01 13 .1000E+01 14
.1000E+01 15 .1000E+01 16 .0000E+00
17 .0000E+00 18 .0000E+00 19 .0000E+00 20 .0000E+00 21 .0000E+00 22
.0000E+00 23 .0000E+00 24 .0000E+00

DAY OF WEEK = THURSDAY

1 .0000E+00 2 .0000E+00 3 .0000E+00 4 .0000E+00 5 .0000E+00 6
.0000E+00 7 .0000E+00 8 .1000E+01
9 .1000E+01 10 .1000E+01 11 .1000E+01 12 .1000E+01 13 .1000E+01 14
.1000E+01 15 .1000E+01 16 .0000E+00
17 .0000E+00 18 .0000E+00 19 .0000E+00 20 .0000E+00 21 .0000E+00 22
.0000E+00 23 .0000E+00 24 .0000E+00

DAY OF WEEK = FRIDAY

1 .0000E+00 2 .0000E+00 3 .0000E+00 4 .0000E+00 5 .0000E+00 6
.0000E+00 7 .0000E+00 8 .1000E+01
9 .1000E+01 10 .1000E+01 11 .1000E+01 12 .1000E+01 13 .1000E+01 14
.1000E+01 15 .1000E+01 16 .0000E+00
17 .0000E+00 18 .0000E+00 19 .0000E+00 20 .0000E+00 21 .0000E+00 22
.0000E+00 23 .0000E+00 24 .0000E+00

DAY OF WEEK = SATURDAY

1 .0000E+00 2 .0000E+00 3 .0000E+00 4 .0000E+00 5 .0000E+00 6
.0000E+00 7 .0000E+00 8 .0000E+00
9 .0000E+00 10 .0000E+00 11 .0000E+00 12 .0000E+00 13 .0000E+00 14
.0000E+00 15 .0000E+00 16 .0000E+00

DAY OF WEEK = SUNDAY

1 .0000E+00 2 .0000E+00 3 .0000E+00 4 .0000E+00 5 .0000E+00 6 .0000E+00 7 .0000E+00 8 .0000E+00
9 .0000E+00 10 .0000E+00 11 .0000E+00 12 .0000E+00 13 .0000E+00 14 .0000E+00 15 .0000E+00 16 .0000E+00
17 .0000E+00 18 .0000E+00 19 .0000E+00 20 .0000E+00 21 .0000E+00 22 .0000E+00 23 .0000E+00 24 .0000E+00

* SOURCE EMISSION RATE SCALARS WHICH VARY DIURNALLY AND BY DAY OF WEEK (HRDOW7) *

SOURCE ID = VOL91 ; SOURCE TYPE = VOLUME :

HOUR	SCALAR	HOUR	SCALAR	HOUR	SCALAR	HOUR	SCALAR	HOUR	SCALAR	HOUR	SCALAR	HOUR	SCALAR

DAY OF WEEK = MONDAY

1 .0000E+00 2 .0000E+00 3 .0000E+00 4 .0000E+00 5 .0000E+00 6 .0000E+00 7 .0000E+00 8 .1000E+01
9 .1000E+01 10 .1000E+01 11 .1000E+01 12 .1000E+01 13 .1000E+01 14 .1000E+01 15 .1000E+01 16 .0000E+00
17 .0000E+00 18 .0000E+00 19 .0000E+00 20 .0000E+00 21 .0000E+00 22 .0000E+00 23 .0000E+00 24 .0000E+00

DAY OF WEEK = TUESDAY

1 .0000E+00 2 .0000E+00 3 .0000E+00 4 .0000E+00 5 .0000E+00 6 .0000E+00 7 .0000E+00 8 .1000E+01
9 .1000E+01 10 .1000E+01 11 .1000E+01 12 .1000E+01 13 .1000E+01 14 .1000E+01 15 .1000E+01 16 .0000E+00
17 .0000E+00 18 .0000E+00 19 .0000E+00 20 .0000E+00 21 .0000E+00 22 .0000E+00 23 .0000E+00 24 .0000E+00

DAY OF WEEK = WEDNESDY

1 .0000E+00 2 .0000E+00 3 .0000E+00 4 .0000E+00 5 .0000E+00 6 .0000E+00 7 .0000E+00 8 .1000E+01
9 .1000E+01 10 .1000E+01 11 .1000E+01 12 .1000E+01 13 .1000E+01 14 .1000E+01 15 .1000E+01 16 .0000E+00
17 .0000E+00 18 .0000E+00 19 .0000E+00 20 .0000E+00 21 .0000E+00 22 .0000E+00 23 .0000E+00 24 .0000E+00

DAY OF WEEK = THURSDAY

1 .0000E+00 2 .0000E+00 3 .0000E+00 4 .0000E+00 5 .0000E+00 6 .0000E+00 7 .0000E+00 8 .1000E+01
9 .1000E+01 10 .1000E+01 11 .1000E+01 12 .1000E+01 13 .1000E+01 14 .1000E+01 15 .1000E+01 16 .0000E+00
17 .0000E+00 18 .0000E+00 19 .0000E+00 20 .0000E+00 21 .0000E+00 22 .0000E+00 23 .0000E+00 24 .0000E+00

DAY OF WEEK = FRIDAY

1 .0000E+00 2 .0000E+00 3 .0000E+00 4 .0000E+00 5 .0000E+00 6 .0000E+00 7 .0000E+00 8 .1000E+01
9 .1000E+01 10 .1000E+01 11 .1000E+01 12 .1000E+01 13 .1000E+01 14 .1000E+01 15 .1000E+01 16 .0000E+00
17 .0000E+00 18 .0000E+00 19 .0000E+00 20 .0000E+00 21 .0000E+00 22 .0000E+00 23 .0000E+00 24 .0000E+00

DAY OF WEEK = SATURDAY

1 .0000E+00 2 .0000E+00 3 .0000E+00 4 .0000E+00 5 .0000E+00 6 .0000E+00 7 .0000E+00 8 .0000E+00
9 .0000E+00 10 .0000E+00 11 .0000E+00 12 .0000E+00 13 .0000E+00 14 .0000E+00 15 .0000E+00 16 .0000E+00
17 .0000E+00 18 .0000E+00 19 .0000E+00 20 .0000E+00 21 .0000E+00 22

DAY OF WEEK = SUNDAY

1 .0000E+00 2 .0000E+00 3 .0000E+00 4 .0000E+00 5 .0000E+00 6 .0000E+00 7 .0000E+00 8 .0000E+00
9 .0000E+00 10 .0000E+00 11 .0000E+00 12 .0000E+00 13 .0000E+00 14 .0000E+00 15 .0000E+00 16 .0000E+00
17 .0000E+00 18 .0000E+00 19 .0000E+00 20 .0000E+00 21 .0000E+00 22 .0000E+00 23 .0000E+00 24 .0000E+00

* SOURCE EMISSION RATE SCALARS WHICH VARY DIURNALLY AND BY DAY OF WEEK (HRDOW7) *

SOURCE ID = VOL92 ; SOURCE TYPE = VOLUME :

HOUR	SCALAR	HOUR	SCALAR	HOUR	SCALAR	HOUR	SCALAR	HOUR	SCALAR	HOUR	SCALAR	HOUR	SCALAR

DAY OF WEEK = MONDAY

1 .0000E+00 2 .0000E+00 3 .0000E+00 4 .0000E+00 5 .0000E+00 6 .0000E+00 7 .0000E+00 8 .1000E+01
9 .1000E+01 10 .1000E+01 11 .1000E+01 12 .1000E+01 13 .1000E+01 14 .1000E+01 15 .1000E+01 16 .0000E+00
17 .0000E+00 18 .0000E+00 19 .0000E+00 20 .0000E+00 21 .0000E+00 22 .0000E+00 23 .0000E+00 24 .0000E+00

DAY OF WEEK = TUESDAY

1 .0000E+00 2 .0000E+00 3 .0000E+00 4 .0000E+00 5 .0000E+00 6 .0000E+00 7 .0000E+00 8 .1000E+01
9 .1000E+01 10 .1000E+01 11 .1000E+01 12 .1000E+01 13 .1000E+01 14 .1000E+01 15 .1000E+01 16 .0000E+00
17 .0000E+00 18 .0000E+00 19 .0000E+00 20 .0000E+00 21 .0000E+00 22 .0000E+00 23 .0000E+00 24 .0000E+00

DAY OF WEEK = WEDNESDY

1 .0000E+00 2 .0000E+00 3 .0000E+00 4 .0000E+00 5 .0000E+00 6 .0000E+00 7 .0000E+00 8 .1000E+01
9 .1000E+01 10 .1000E+01 11 .1000E+01 12 .1000E+01 13 .1000E+01 14 .1000E+01 15 .1000E+01 16 .0000E+00
17 .0000E+00 18 .0000E+00 19 .0000E+00 20 .0000E+00 21 .0000E+00 22 .0000E+00 23 .0000E+00 24 .0000E+00

DAY OF WEEK = THURSDAY

1 .0000E+00 2 .0000E+00 3 .0000E+00 4 .0000E+00 5 .0000E+00 6 .0000E+00 7 .0000E+00 8 .1000E+01
9 .1000E+01 10 .1000E+01 11 .1000E+01 12 .1000E+01 13 .1000E+01 14 .1000E+01 15 .1000E+01 16 .0000E+00
17 .0000E+00 18 .0000E+00 19 .0000E+00 20 .0000E+00 21 .0000E+00 22 .0000E+00 23 .0000E+00 24 .0000E+00

DAY OF WEEK = FRIDAY

1 .0000E+00 2 .0000E+00 3 .0000E+00 4 .0000E+00 5 .0000E+00 6 .0000E+00 7 .0000E+00 8 .1000E+01
9 .1000E+01 10 .1000E+01 11 .1000E+01 12 .1000E+01 13 .1000E+01 14 .1000E+01 15 .1000E+01 16 .0000E+00
17 .0000E+00 18 .0000E+00 19 .0000E+00 20 .0000E+00 21 .0000E+00 22 .0000E+00 23 .0000E+00 24 .0000E+00

DAY OF WEEK = SATURDAY

1 .0000E+00 2 .0000E+00 3 .0000E+00 4 .0000E+00 5 .0000E+00 6 .0000E+00 7 .0000E+00 8 .0000E+00
9 .0000E+00 10 .0000E+00 11 .0000E+00 12 .0000E+00 13 .0000E+00 14 .0000E+00 15 .0000E+00 16 .0000E+00
17 .0000E+00 18 .0000E+00 19 .0000E+00 20 .0000E+00 21 .0000E+00 22 .0000E+00 23 .0000E+00 24 .0000E+00

DAY OF WEEK = SUNDAY

1	.0000E+00	2	.0000E+00	3	.0000E+00	4	.0000E+00	5	.0000E+00	6	.0000E+00	7	.0000E+00	8	.0000E+00
9	.0000E+00	10	.0000E+00	11	.0000E+00	12	.0000E+00	13	.0000E+00	14	.0000E+00	15	.0000E+00	16	.0000E+00
17	.0000E+00	18	.0000E+00	19	.0000E+00	20	.0000E+00	21	.0000E+00	22	.0000E+00	23	.0000E+00	24	.0000E+00

* SOURCE EMISSION RATE SCALARS WHICH VARY DIURNALLY AND BY DAY OF WEEK (HRDOW7) *

SOURCE ID = VOL93 ; SOURCE TYPE = VOLUME :

HOUR	SCALAR	HOUR	SCALAR	HOUR	SCALAR	HOUR	SCALAR	HOUR	SCALAR	HOUR	SCALAR	HOUR	SCALAR	HOUR	SCALAR

DAY OF WEEK = MONDAY

1	.0000E+00	2	.0000E+00	3	.0000E+00	4	.0000E+00	5	.0000E+00	6	.0000E+00	7	.0000E+00	8	.1000E+01
9	.1000E+01	10	.1000E+01	11	.1000E+01	12	.1000E+01	13	.1000E+01	14	.1000E+01	15	.1000E+01	16	.0000E+00
17	.0000E+00	18	.0000E+00	19	.0000E+00	20	.0000E+00	21	.0000E+00	22	.0000E+00	23	.0000E+00	24	.0000E+00

DAY OF WEEK = TUESDAY

1	.0000E+00	2	.0000E+00	3	.0000E+00	4	.0000E+00	5	.0000E+00	6	.0000E+00	7	.0000E+00	8	.1000E+01
9	.1000E+01	10	.1000E+01	11	.1000E+01	12	.1000E+01	13	.1000E+01	14	.1000E+01	15	.1000E+01	16	.0000E+00
17	.0000E+00	18	.0000E+00	19	.0000E+00	20	.0000E+00	21	.0000E+00	22	.0000E+00	23	.0000E+00	24	.0000E+00

DAY OF WEEK = WEDNESDY

1	.0000E+00	2	.0000E+00	3	.0000E+00	4	.0000E+00	5	.0000E+00	6	.0000E+00	7	.0000E+00	8	.1000E+01
9	.1000E+01	10	.1000E+01	11	.1000E+01	12	.1000E+01	13	.1000E+01	14	.1000E+01	15	.1000E+01	16	.0000E+00
17	.0000E+00	18	.0000E+00	19	.0000E+00	20	.0000E+00	21	.0000E+00	22	.0000E+00	23	.0000E+00	24	.0000E+00

DAY OF WEEK = THURSDAY

1	.0000E+00	2	.0000E+00	3	.0000E+00	4	.0000E+00	5	.0000E+00	6	.0000E+00	7	.0000E+00	8	.1000E+01
9	.1000E+01	10	.1000E+01	11	.1000E+01	12	.1000E+01	13	.1000E+01	14	.1000E+01	15	.1000E+01	16	.0000E+00
17	.0000E+00	18	.0000E+00	19	.0000E+00	20	.0000E+00	21	.0000E+00	22	.0000E+00	23	.0000E+00	24	.0000E+00

DAY OF WEEK = FRIDAY

1	.0000E+00	2	.0000E+00	3	.0000E+00	4	.0000E+00	5	.0000E+00	6	.0000E+00	7	.0000E+00	8	.1000E+01
9	.1000E+01	10	.1000E+01	11	.1000E+01	12	.1000E+01	13	.1000E+01	14	.1000E+01	15	.1000E+01	16	.0000E+00
17	.0000E+00	18	.0000E+00	19	.0000E+00	20	.0000E+00	21	.0000E+00	22	.0000E+00	23	.0000E+00	24	.0000E+00

DAY OF WEEK = SATURDAY

1	.0000E+00	2	.0000E+00	3	.0000E+00	4	.0000E+00	5	.0000E+00	6	.0000E+00	7	.0000E+00	8	.0000E+00
9	.0000E+00	10	.0000E+00	11	.0000E+00	12	.0000E+00	13	.0000E+00	14	.0000E+00	15	.0000E+00	16	.0000E+00
17	.0000E+00	18	.0000E+00	19	.0000E+00	20	.0000E+00	21	.0000E+00	22	.0000E+00	23	.0000E+00	24	.0000E+00

DAY OF WEEK = SUNDAY

*** MODELOPTs: RegDFAULT CONC ELEV URBAN ADJ_U*

* SOURCE EMISSION RATE SCALARS WHICH VARY DIURNALLY AND BY DAY OF WEEK (HRDOW7) *

SOURCE ID = VOL94 ; SOURCE TYPE = VOLUME :

HOUR	SCALAR	HOUR	SCALAR	HOUR	SCALAR	HOUR	SCALAR	HOUR	SCALAR	HOUR	SCALAR	HOUR	SCALAR

DAY OF WEEK = MONDAY

1	.0000E+00	2	.0000E+00	3	.0000E+00	4	.0000E+00	5	.0000E+00	6	.0000E+00	7	.0000E+00
8	.1000E+01	9	.1000E+01	10	.1000E+01	11	.1000E+01	12	.1000E+01	13	.1000E+01	14	.1000E+01
15	.1000E+01	16	.0000E+00	17	.0000E+00	18	.0000E+00	19	.0000E+00	20	.0000E+00	21	.0000E+00
22	.0000E+00	23	.0000E+00	24	.0000E+00								

DAY OF WEEK = TUESDAY

1	.0000E+00	2	.0000E+00	3	.0000E+00	4	.0000E+00	5	.0000E+00	6	.0000E+00	7	.0000E+00
8	.1000E+01	9	.1000E+01	10	.1000E+01	11	.1000E+01	12	.1000E+01	13	.1000E+01	14	.1000E+01
15	.1000E+01	16	.0000E+00	17	.0000E+00	18	.0000E+00	19	.0000E+00	20	.0000E+00	21	.0000E+00
22	.0000E+00	23	.0000E+00	24	.0000E+00								

DAY OF WEEK = WEDNESDY

1	.0000E+00	2	.0000E+00	3	.0000E+00	4	.0000E+00	5	.0000E+00	6	.0000E+00	7	.0000E+00
8	.1000E+01	9	.1000E+01	10	.1000E+01	11	.1000E+01	12	.1000E+01	13	.1000E+01	14	.1000E+01
15	.1000E+01	16	.0000E+00	17	.0000E+00	18	.0000E+00	19	.0000E+00	20	.0000E+00	21	.0000E+00
22	.0000E+00	23	.0000E+00	24	.0000E+00								

DAY OF WEEK = THURSDAY

1	.0000E+00	2	.0000E+00	3	.0000E+00	4	.0000E+00	5	.0000E+00	6	.0000E+00	7	.0000E+00
8	.1000E+01	9	.1000E+01	10	.1000E+01	11	.1000E+01	12	.1000E+01	13	.1000E+01	14	.1000E+01
15	.1000E+01	16	.0000E+00	17	.0000E+00	18	.0000E+00	19	.0000E+00	20	.0000E+00	21	.0000E+00
22	.0000E+00	23	.0000E+00	24	.0000E+00								

DAY OF WEEK = FRIDAY

1	.0000E+00	2	.0000E+00	3	.0000E+00	4	.0000E+00	5	.0000E+00	6	.0000E+00	7	.0000E+00
8	.1000E+01	9	.1000E+01	10	.1000E+01	11	.1000E+01	12	.1000E+01	13	.1000E+01	14	.1000E+01
15	.1000E+01	16	.0000E+00	17	.0000E+00	18	.0000E+00	19	.0000E+00	20	.0000E+00	21	.0000E+00
22	.0000E+00	23	.0000E+00	24	.0000E+00								

DAY OF WEEK = SATURDAY

1	.0000E+00	2	.0000E+00	3	.0000E+00	4	.0000E+00	5	.0000E+00	6	.0000E+00	7	.0000E+00
8	.0000E+00	9	.0000E+00	10	.0000E+00	11	.0000E+00	12	.0000E+00	13	.0000E+00	14	.0000E+00
15	.0000E+00	16	.0000E+00	17	.0000E+00	18	.0000E+00	19	.0000E+00	20	.0000E+00	21	.0000E+00
22	.0000E+00	23	.0000E+00	24	.0000E+00								

DAY OF WEEK = SUNDAY

1	.0000E+00	2	.0000E+00	3	.0000E+00	4	.0000E+00	5	.0000E+00	6			

* SOURCE EMISSION RATE SCALARS WHICH VARY DIURNALLY AND BY DAY OF WEEK (HRDOW7) *

SOURCE ID = VOL95 ; SOURCE TYPE = VOLUME :

HOUR	SCALAR	HOUR	SCALAR	HOUR	SCALAR	HOUR	SCALAR	HOUR	SCALAR	HOUR	SCALAR	HOUR	SCALAR

DAY OF WEEK = MONDAY

1 .0000E+00 2 .0000E+00 3 .0000E+00 4 .0000E+00 5 .0000E+00 6 .0000E+00 7 .0000E+00 8 .1000E+01
9 .1000E+01 10 .1000E+01 11 .1000E+01 12 .1000E+01 13 .1000E+01 14 .1000E+01 15 .1000E+01 16 .0000E+00
17 .0000E+00 18 .0000E+00 19 .0000E+00 20 .0000E+00 21 .0000E+00 22 .0000E+00 23 .0000E+00 24 .0000E+00

DAY OF WEEK = TUESDAY

1 .0000E+00 2 .0000E+00 3 .0000E+00 4 .0000E+00 5 .0000E+00 6 .0000E+00 7 .0000E+00 8 .1000E+01
9 .1000E+01 10 .1000E+01 11 .1000E+01 12 .1000E+01 13 .1000E+01 14 .1000E+01 15 .1000E+01 16 .0000E+00
17 .0000E+00 18 .0000E+00 19 .0000E+00 20 .0000E+00 21 .0000E+00 22 .0000E+00 23 .0000E+00 24 .0000E+00

DAY OF WEEK = WEDNESDY

1 .0000E+00 2 .0000E+00 3 .0000E+00 4 .0000E+00 5 .0000E+00 6 .0000E+00 7 .0000E+00 8 .1000E+01
9 .1000E+01 10 .1000E+01 11 .1000E+01 12 .1000E+01 13 .1000E+01 14 .1000E+01 15 .1000E+01 16 .0000E+00
17 .0000E+00 18 .0000E+00 19 .0000E+00 20 .0000E+00 21 .0000E+00 22 .0000E+00 23 .0000E+00 24 .0000E+00

DAY OF WEEK = THURSDAY

1 .0000E+00 2 .0000E+00 3 .0000E+00 4 .0000E+00 5 .0000E+00 6 .0000E+00 7 .0000E+00 8 .1000E+01
9 .1000E+01 10 .1000E+01 11 .1000E+01 12 .1000E+01 13 .1000E+01 14 .1000E+01 15 .1000E+01 16 .0000E+00
17 .0000E+00 18 .0000E+00 19 .0000E+00 20 .0000E+00 21 .0000E+00 22 .0000E+00 23 .0000E+00 24 .0000E+00

DAY OF WEEK = FRIDAY

1 .0000E+00 2 .0000E+00 3 .0000E+00 4 .0000E+00 5 .0000E+00 6 .0000E+00 7 .0000E+00 8 .1000E+01
9 .1000E+01 10 .1000E+01 11 .1000E+01 12 .1000E+01 13 .1000E+01 14 .1000E+01 15 .1000E+01 16 .0000E+00
17 .0000E+00 18 .0000E+00 19 .0000E+00 20 .0000E+00 21 .0000E+00 22 .0000E+00 23 .0000E+00 24 .0000E+00

DAY OF WEEK = SATURDAY

1 .0000E+00 2 .0000E+00 3 .0000E+00 4 .0000E+00 5 .0000E+00 6 .0000E+00 7 .0000E+00 8 .0000E+00
9 .0000E+00 10 .0000E+00 11 .0000E+00 12 .0000E+00 13 .0000E+00 14 .0000E+00 15 .0000E+00 16 .0000E+00
17 .0000E+00 18 .0000E+00 19 .0000E+00 20 .0000E+00 21 .0000E+00 22 .0000E+00 23 .0000E+00 24 .0000E+00

DAY OF WEEK = SUNDAY

1 .0000E+00 2 .0000E+00 3 .0000E+00 4 .0000E+00 5 .0000E+00 6 .0000E+00 7 .0000E+00 8 .0000E+00

* SOURCE EMISSION RATE SCALARS WHICH VARY DIURNALLY AND BY DAY OF WEEK (HRDOW7) *

SOURCE ID = VOL96 ; SOURCE TYPE = VOLUME :

HOUR	SCALAR	HOUR	SCALAR	HOUR	SCALAR	HOUR	SCALAR	HOUR	SCALAR	HOUR	SCALAR	HOUR	SCALAR

DAY OF WEEK = MONDAY

1	.0000E+00	2	.0000E+00	3	.0000E+00	4	.0000E+00	5	.0000E+00	6	.0000E+00	7	.0000E+00
8	.1000E+01	9	.1000E+01	10	.1000E+01	11	.1000E+01	12	.1000E+01	13	.1000E+01	14	.1000E+01
15	.1000E+01	16	.0000E+00	17	.0000E+00	18	.0000E+00	19	.0000E+00	20	.0000E+00	21	.0000E+00
22	.0000E+00	23	.0000E+00	24	.0000E+00								

DAY OF WEEK = TUESDAY

1	.0000E+00	2	.0000E+00	3	.0000E+00	4	.0000E+00	5	.0000E+00	6	.0000E+00	7	.0000E+00
8	.1000E+01	9	.1000E+01	10	.1000E+01	11	.1000E+01	12	.1000E+01	13	.1000E+01	14	.1000E+01
15	.1000E+01	16	.0000E+00	17	.0000E+00	18	.0000E+00	19	.0000E+00	20	.0000E+00	21	.0000E+00
22	.0000E+00	23	.0000E+00	24	.0000E+00								

DAY OF WEEK = WEDNESDY

1	.0000E+00	2	.0000E+00	3	.0000E+00	4	.0000E+00	5	.0000E+00	6	.0000E+00	7	.0000E+00
8	.1000E+01	9	.1000E+01	10	.1000E+01	11	.1000E+01	12	.1000E+01	13	.1000E+01	14	.1000E+01
15	.1000E+01	16	.0000E+00	17	.0000E+00	18	.0000E+00	19	.0000E+00	20	.0000E+00	21	.0000E+00
22	.0000E+00	23	.0000E+00	24	.0000E+00								

DAY OF WEEK = THURSDAY

1	.0000E+00	2	.0000E+00	3	.0000E+00	4	.0000E+00	5	.0000E+00	6	.0000E+00	7	.0000E+00
8	.1000E+01	9	.1000E+01	10	.1000E+01	11	.1000E+01	12	.1000E+01	13	.1000E+01	14	.1000E+01
15	.1000E+01	16	.0000E+00	17	.0000E+00	18	.0000E+00	19	.0000E+00	20	.0000E+00	21	.0000E+00
22	.0000E+00	23	.0000E+00	24	.0000E+00								

DAY OF WEEK = FRIDAY

1	.0000E+00	2	.0000E+00	3	.0000E+00	4	.0000E+00	5	.0000E+00	6	.0000E+00	7	.0000E+00
8	.1000E+01	9	.1000E+01	10	.1000E+01	11	.1000E+01	12	.1000E+01	13	.1000E+01	14	.1000E+01
15	.1000E+01	16	.0000E+00	17	.0000E+00	18	.0000E+00	19	.0000E+00	20	.0000E+00	21	.0000E+00
22	.0000E+00	23	.0000E+00	24	.0000E+00								

DAY OF WEEK = SATURDAY

1	.0000E+00	2	.0000E+00	3	.0000E+00	4	.0000E+00	5	.0000E+00	6	.0000E+00	7	.0000E+00
8	.0000E+00	9	.0000E+00	10	.0000E+00	11	.0000E+00	12	.0000E+00	13	.0000E+00	14	.0000E+00
15	.0000E+00	16	.0000E+00	17	.0000E+00	18	.0000E+00	19	.0000E+00	20	.0000E+00	21	.0000E+00
22	.0000E+00	23	.0000E+00	24	.0000E+00								

DAY OF WEEK = SUNDAY

1	.0000E+00	2	.0000E+00	3	.0000E+00	4	.0000E+00	5	.0000E+00	6	.0000E+00	7	.0000E+00
8	.0000E+00	9	.0000E+00	10	.0000E+00	11	.0000E+00	12	.0000E+00	13	.0000E+00	14	.0000E+00

*** MODELOPTs: RegDFAULT CONC ELEV URBAN ADJ_U*

* SOURCE EMISSION RATE SCALARS WHICH VARY DIURNALLY AND BY DAY OF WEEK (HRDOW7) *

SOURCE ID = VOL97 ; SOURCE TYPE = VOLUME :

HOUR SCALAR HOUR SCALAR HOUR SCALAR HOUR SCALAR HOUR SCALAR HOUR SCALAR HOUR SCALAR HOUR SCALAR

DAY OF WEEK = MONDAY

1 .0000E+00 2 .0000E+00 3 .0000E+00 4 .0000E+00 5 .0000E+00 6 .0000E+00 7 .0000E+00 8 .1000E+01
9 .1000E+01 10 .1000E+01 11 .1000E+01 12 .1000E+01 13 .1000E+01 14 .1000E+01 15 .1000E+01 16 .0000E+00
17 .0000E+00 18 .0000E+00 19 .0000E+00 20 .0000E+00 21 .0000E+00 22 .0000E+00 23 .0000E+00 24 .0000E+00

DAY OF WEEK = TUESDAY

1 .0000E+00 2 .0000E+00 3 .0000E+00 4 .0000E+00 5 .0000E+00 6 .0000E+00 7 .0000E+00 8 .1000E+01
9 .1000E+01 10 .1000E+01 11 .1000E+01 12 .1000E+01 13 .1000E+01 14 .1000E+01 15 .1000E+01 16 .0000E+00
17 .0000E+00 18 .0000E+00 19 .0000E+00 20 .0000E+00 21 .0000E+00 22 .0000E+00 23 .0000E+00 24 .0000E+00

DAY OF WEEK = WEDNESDY

1 .0000E+00 2 .0000E+00 3 .0000E+00 4 .0000E+00 5 .0000E+00 6 .0000E+00 7 .0000E+00 8 .1000E+01
9 .1000E+01 10 .1000E+01 11 .1000E+01 12 .1000E+01 13 .1000E+01 14 .1000E+01 15 .1000E+01 16 .0000E+00
17 .0000E+00 18 .0000E+00 19 .0000E+00 20 .0000E+00 21 .0000E+00 22 .0000E+00 23 .0000E+00 24 .0000E+00

DAY OF WEEK = THURSDAY

1 .0000E+00 2 .0000E+00 3 .0000E+00 4 .0000E+00 5 .0000E+00 6 .0000E+00 7 .0000E+00 8 .1000E+01
9 .1000E+01 10 .1000E+01 11 .1000E+01 12 .1000E+01 13 .1000E+01 14 .1000E+01 15 .1000E+01 16 .0000E+00
17 .0000E+00 18 .0000E+00 19 .0000E+00 20 .0000E+00 21 .0000E+00 22 .0000E+00 23 .0000E+00 24 .0000E+00

DAY OF WEEK = FRIDAY

1 .0000E+00 2 .0000E+00 3 .0000E+00 4 .0000E+00 5 .0000E+00 6 .0000E+00 7 .0000E+00 8 .1000E+01
9 .1000E+01 10 .1000E+01 11 .1000E+01 12 .1000E+01 13 .1000E+01 14 .1000E+01 15 .1000E+01 16 .0000E+00
17 .0000E+00 18 .0000E+00 19 .0000E+00 20 .0000E+00 21 .0000E+00 22 .0000E+00 23 .0000E+00 24 .0000E+00

DAY OF WEEK = SATURDAY

1 .0000E+00 2 .0000E+00 3 .0000E+00 4 .0000E+00 5 .0000E+00 6 .0000E+00 7 .0000E+00 8 .0000E+00
9 .0000E+00 10 .0000E+00 11 .0000E+00 12 .0000E+00 13 .0000E+00 14 .0000E+00 15 .0000E+00 16 .0000E+00
17 .0000E+00 18 .0000E+00 19 .0000E+00 20 .0000E+00 21 .0000E+00 22 .0000E+00 23 .0000E+00 24 .0000E+00

DAY OF WEEK = SUNDAY

1 .0000E+00 2 .0000E+00 3 .0000E+00 4 .0000E+00 5 .0000E+00 6 .0000E+00 7 .0000E+00 8 .0000E+00
9 .0000E+00 10 .0000E+00 11 .0000E+00 12 .0000E+00 13 .0000E+00 14 .0000E+00 15 .0000E+00 16 .0000E+00

* SOURCE EMISSION RATE SCALARS WHICH VARY DIURNALLY AND BY DAY OF WEEK (HRDOW7) *

SOURCE ID = VOL98 ; SOURCE TYPE = VOLUME :

HOUR SCALAR HOUR SCALAR HOUR SCALAR HOUR SCALAR HOUR SCALAR HOUR SCALAR HOUR SCALAR HOUR SCALAR

DAY OF WEEK = MONDAY

1 .0000E+00 2 .0000E+00 3 .0000E+00 4 .0000E+00 5 .0000E+00 6 .0000E+00 7 .0000E+00 8 .1000E+01
9 .1000E+01 10 .1000E+01 11 .1000E+01 12 .1000E+01 13 .1000E+01 14 .1000E+01 15 .1000E+01 16 .0000E+00
17 .0000E+00 18 .0000E+00 19 .0000E+00 20 .0000E+00 21 .0000E+00 22 .0000E+00 23 .0000E+00 24 .0000E+00

DAY OF WEEK = TUESDAY

1 .0000E+00 2 .0000E+00 3 .0000E+00 4 .0000E+00 5 .0000E+00 6 .0000E+00 7 .0000E+00 8 .1000E+01
9 .1000E+01 10 .1000E+01 11 .1000E+01 12 .1000E+01 13 .1000E+01 14 .1000E+01 15 .1000E+01 16 .0000E+00
17 .0000E+00 18 .0000E+00 19 .0000E+00 20 .0000E+00 21 .0000E+00 22 .0000E+00 23 .0000E+00 24 .0000E+00

DAY OF WEEK = WEDNESDY

1 .0000E+00 2 .0000E+00 3 .0000E+00 4 .0000E+00 5 .0000E+00 6 .0000E+00 7 .0000E+00 8 .1000E+01
9 .1000E+01 10 .1000E+01 11 .1000E+01 12 .1000E+01 13 .1000E+01 14 .1000E+01 15 .1000E+01 16 .0000E+00
17 .0000E+00 18 .0000E+00 19 .0000E+00 20 .0000E+00 21 .0000E+00 22 .0000E+00 23 .0000E+00 24 .0000E+00

DAY OF WEEK = THURSDAY

1 .0000E+00 2 .0000E+00 3 .0000E+00 4 .0000E+00 5 .0000E+00 6 .0000E+00 7 .0000E+00 8 .1000E+01
9 .1000E+01 10 .1000E+01 11 .1000E+01 12 .1000E+01 13 .1000E+01 14 .1000E+01 15 .1000E+01 16 .0000E+00
17 .0000E+00 18 .0000E+00 19 .0000E+00 20 .0000E+00 21 .0000E+00 22 .0000E+00 23 .0000E+00 24 .0000E+00

DAY OF WEEK = FRIDAY

1 .0000E+00 2 .0000E+00 3 .0000E+00 4 .0000E+00 5 .0000E+00 6 .0000E+00 7 .0000E+00 8 .1000E+01
9 .1000E+01 10 .1000E+01 11 .1000E+01 12 .1000E+01 13 .1000E+01 14 .1000E+01 15 .1000E+01 16 .0000E+00
17 .0000E+00 18 .0000E+00 19 .0000E+00 20 .0000E+00 21 .0000E+00 22 .0000E+00 23 .0000E+00 24 .0000E+00

DAY OF WEEK = SATURDAY

1 .0000E+00 2 .0000E+00 3 .0000E+00 4 .0000E+00 5 .0000E+00 6 .0000E+00 7 .0000E+00 8 .0000E+00
9 .0000E+00 10 .0000E+00 11 .0000E+00 12 .0000E+00 13 .0000E+00 14 .0000E+00 15 .0000E+00 16 .0000E+00
17 .0000E+00 18 .0000E+00 19 .0000E+00 20 .0000E+00 21 .0000E+00 22 .0000E+00 23 .0000E+00 24 .0000E+00

DAY OF WEEK = SUNDAY

1 .0000E+00 2 .0000E+00 3 .0000E+00 4 .0000E+00 5 .0000E+00 6 .0000E+00 7 .0000E+00 8 .0000E+00
9 .0000E+00 10 .0000E+00 11 .0000E+00 12 .0000E+00 13 .0000E+00 14 .0000E+00 15 .0000E+00 16 .0000E+00
17 .0000E+00 18 .0000E+00 19 .0000E+00 20 .0000E+00 21 .0000E+00 22

*** MODELOPTs: RegDFAULT CONC ELEV URBAN ADJ_U*

* SOURCE EMISSION RATE SCALARS WHICH VARY DIURNALLY AND BY DAY OF WEEK (HRDOW7) *

SOURCE ID = VOL99 ; SOURCE TYPE = VOLUME :

HOUR SCALAR HOUR SCALAR HOUR SCALAR HOUR SCALAR HOUR SCALAR HOUR SCALAR HOUR SCALAR HOUR SCALAR

DAY OF WEEK = MONDAY

1 .0000E+00 2 .0000E+00 3 .0000E+00 4 .0000E+00 5 .0000E+00 6 .0000E+00 7 .0000E+00 8 .1000E+01
9 .1000E+01 10 .1000E+01 11 .1000E+01 12 .1000E+01 13 .1000E+01 14 .1000E+01 15 .1000E+01 16 .0000E+00
17 .0000E+00 18 .0000E+00 19 .0000E+00 20 .0000E+00 21 .0000E+00 22 .0000E+00 23 .0000E+00 24 .0000E+00

DAY OF WEEK = TUESDAY

1 .0000E+00 2 .0000E+00 3 .0000E+00 4 .0000E+00 5 .0000E+00 6 .0000E+00 7 .0000E+00 8 .1000E+01
9 .1000E+01 10 .1000E+01 11 .1000E+01 12 .1000E+01 13 .1000E+01 14 .1000E+01 15 .1000E+01 16 .0000E+00
17 .0000E+00 18 .0000E+00 19 .0000E+00 20 .0000E+00 21 .0000E+00 22 .0000E+00 23 .0000E+00 24 .0000E+00

DAY OF WEEK = WEDNESDY

1 .0000E+00 2 .0000E+00 3 .0000E+00 4 .0000E+00 5 .0000E+00 6 .0000E+00 7 .0000E+00 8 .1000E+01
9 .1000E+01 10 .1000E+01 11 .1000E+01 12 .1000E+01 13 .1000E+01 14 .1000E+01 15 .1000E+01 16 .0000E+00
17 .0000E+00 18 .0000E+00 19 .0000E+00 20 .0000E+00 21 .0000E+00 22 .0000E+00 23 .0000E+00 24 .0000E+00

DAY OF WEEK = THURSDAY

1 .0000E+00 2 .0000E+00 3 .0000E+00 4 .0000E+00 5 .0000E+00 6 .0000E+00 7 .0000E+00 8 .1000E+01
9 .1000E+01 10 .1000E+01 11 .1000E+01 12 .1000E+01 13 .1000E+01 14 .1000E+01 15 .1000E+01 16 .0000E+00
17 .0000E+00 18 .0000E+00 19 .0000E+00 20 .0000E+00 21 .0000E+00 22 .0000E+00 23 .0000E+00 24 .0000E+00

DAY OF WEEK = FRIDAY

1 .0000E+00 2 .0000E+00 3 .0000E+00 4 .0000E+00 5 .0000E+00 6 .0000E+00 7 .0000E+00 8 .1000E+01
9 .1000E+01 10 .1000E+01 11 .1000E+01 12 .1000E+01 13 .1000E+01 14 .1000E+01 15 .1000E+01 16 .0000E+00
17 .0000E+00 18 .0000E+00 19 .0000E+00 20 .0000E+00 21 .0000E+00 22 .0000E+00 23 .0000E+00 24 .0000E+00

DAY OF WEEK = SATURDAY

1 .0000E+00 2 .0000E+00 3 .0000E+00 4 .0000E+00 5 .0000E+00 6 .0000E+00 7 .0000E+00 8 .0000E+00
9 .0000E+00 10 .0000E+00 11 .0000E+00 12 .0000E+00 13 .0000E+00 14 .0000E+00 15 .0000E+00 16 .0000E+00
17 .0000E+00 18 .0000E+00 19 .0000E+00 20 .0000E+00 21 .0000E+00 22 .0000E+00 23 .0000E+00 24 .0000E+00

DAY OF WEEK = SUNDAY

1 .0000E+00 2 .0000E+00 3 .0000E+00 4 .0000E+00 5 .0000E+00 6 .0000E+00 7 .0000E+00 8 .0000E+00
9 .0000E+00 10 .0000E+00 11 .0000E+00 12 .0000E+00 13 .0000E+00 14 .0000E+00 15 .0000E+00 16 .0000E+00
17 .0000E+00 18 .0000E+00 19 .0000E+00 20 .0000E+00 21 .0000E+00 22 .0000E+00 23 .0000E+00 24 .0000E+00

*** MODELOPTs: RegDFAULT CONC ELEV URBAN ADJ_U*

* SOURCE EMISSION RATE SCALARS WHICH VARY DIURNALLY AND BY DAY OF WEEK (HRDOW7) *

SOURCE ID = VOL100 ; SOURCE TYPE = VOLUME :

HOUR	SCALAR	HOUR	SCALAR	HOUR	SCALAR	HOUR	SCALAR	HOUR	SCALAR	HOUR	SCALAR	HOUR	SCALAR	HOUR	SCALAR

DAY OF WEEK = MONDAY

1	.0000E+00	2	.0000E+00	3	.0000E+00	4	.0000E+00	5	.0000E+00	6	.0000E+00	7	.0000E+00	8	.1000E+01
9	.1000E+01	10	.1000E+01	11	.1000E+01	12	.1000E+01	13	.1000E+01	14	.1000E+01	15	.1000E+01	16	.0000E+00
17	.0000E+00	18	.0000E+00	19	.0000E+00	20	.0000E+00	21	.0000E+00	22	.0000E+00	23	.0000E+00	24	.0000E+00

DAY OF WEEK = TUESDAY

1	.0000E+00	2	.0000E+00	3	.0000E+00	4	.0000E+00	5	.0000E+00	6	.0000E+00	7	.0000E+00	8	.1000E+01
9	.1000E+01	10	.1000E+01	11	.1000E+01	12	.1000E+01	13	.1000E+01	14	.1000E+01	15	.1000E+01	16	.0000E+00
17	.0000E+00	18	.0000E+00	19	.0000E+00	20	.0000E+00	21	.0000E+00	22	.0000E+00	23	.0000E+00	24	.0000E+00

DAY OF WEEK = WEDNESDY

1	.0000E+00	2	.0000E+00	3	.0000E+00	4	.0000E+00	5	.0000E+00	6	.0000E+00	7	.0000E+00	8	.1000E+01
9	.1000E+01	10	.1000E+01	11	.1000E+01	12	.1000E+01	13	.1000E+01	14	.1000E+01	15	.1000E+01	16	.0000E+00
17	.0000E+00	18	.0000E+00	19	.0000E+00	20	.0000E+00	21	.0000E+00	22	.0000E+00	23	.0000E+00	24	.0000E+00

DAY OF WEEK = THURSDAY

1	.0000E+00	2	.0000E+00	3	.0000E+00	4	.0000E+00	5	.0000E+00	6	.0000E+00	7	.0000E+00	8	.1000E+01
9	.1000E+01	10	.1000E+01	11	.1000E+01	12	.1000E+01	13	.1000E+01	14	.1000E+01	15	.1000E+01	16	.0000E+00
17	.0000E+00	18	.0000E+00	19	.0000E+00	20	.0000E+00	21	.0000E+00	22	.0000E+00	23	.0000E+00	24	.0000E+00

DAY OF WEEK = FRIDAY

1	.0000E+00	2	.0000E+00	3	.0000E+00	4	.0000E+00	5	.0000E+00	6	.0000E+00	7	.0000E+00	8	.1000E+01
9	.1000E+01	10	.1000E+01	11	.1000E+01	12	.1000E+01	13	.1000E+01	14	.1000E+01	15	.1000E+01	16	.0000E+00
17	.0000E+00	18	.0000E+00	19	.0000E+00	20	.0000E+00	21	.0000E+00	22	.0000E+00	23	.0000E+00	24	.0000E+00

DAY OF WEEK = SATURDAY

1	.0000E+00	2	.0000E+00	3	.0000E+00	4	.0000E+00	5	.0000E+00	6	.0000E+00	7	.0000E+00	8	.0000E+00
9	.0000E+00	10	.0000E+00	11	.0000E+00	12	.0000E+00	13	.0000E+00	14	.0000E+00	15	.0000E+00	16	.0000E+00
17	.0000E+00	18	.0000E+00	19	.0000E+00	20	.0000E+00	21	.0000E+00	22	.0000E+00	23	.0000E+00	24	.0000E+00

DAY OF WEEK = SUNDAY

1	.0000E+00	2	.0000E+00	3	.0000E+00	4	.0000E+00	5	.0000E+00	6	.0000E+00	7	.0000E+00	8	.0000E+00
9	.0000E+00	10	.0000E+00	11	.0000E+00	12	.0000E+00	13	.0000E+00	14	.0000E+00	15	.0000E+00	16	.0000E+00
17	.0000E+00	18	.0000E+00	19	.0000E+00	20	.0000E+00	21	.0000E+00	22	.0000E+00	23	.0000E+00	24	.0000E+00

* SOURCE EMISSION RATE SCALARS WHICH VARY DIURNALLY AND BY DAY OF WEEK (HRDOW7) *

SOURCE ID = VOL101 ; SOURCE TYPE = VOLUME :

HOUR	SCALAR	HOUR	SCALAR	HOUR	SCALAR	HOUR	SCALAR	HOUR	SCALAR	HOUR	SCALAR	HOUR	SCALAR

DAY OF WEEK = MONDAY

1	.0000E+00	2	.0000E+00	3	.0000E+00	4	.0000E+00	5	.0000E+00	6	.0000E+00	7	.0000E+00
8	.1000E+01	9	.1000E+01	10	.1000E+01	11	.1000E+01	12	.1000E+01	13	.1000E+01	14	.1000E+01
15	.1000E+01	16	.0000E+00	17	.0000E+00	18	.0000E+00	19	.0000E+00	20	.0000E+00	21	.0000E+00
22	.0000E+00	23	.0000E+00	24	.0000E+00								

DAY OF WEEK = TUESDAY

1	.0000E+00	2	.0000E+00	3	.0000E+00	4	.0000E+00	5	.0000E+00	6	.0000E+00	7	.0000E+00
8	.1000E+01	9	.1000E+01	10	.1000E+01	11	.1000E+01	12	.1000E+01	13	.1000E+01	14	.1000E+01
15	.1000E+01	16	.0000E+00	17	.0000E+00	18	.0000E+00	19	.0000E+00	20	.0000E+00	21	.0000E+00
22	.0000E+00	23	.0000E+00	24	.0000E+00								

DAY OF WEEK = WEDNESDY

1	.0000E+00	2	.0000E+00	3	.0000E+00	4	.0000E+00	5	.0000E+00	6	.0000E+00	7	.0000E+00
8	.1000E+01	9	.1000E+01	10	.1000E+01	11	.1000E+01	12	.1000E+01	13	.1000E+01	14	.1000E+01
15	.1000E+01	16	.0000E+00	17	.0000E+00	18	.0000E+00	19	.0000E+00	20	.0000E+00	21	.0000E+00
22	.0000E+00	23	.0000E+00	24	.0000E+00								

DAY OF WEEK = THURSDAY

1	.0000E+00	2	.0000E+00	3	.0000E+00	4	.0000E+00	5	.0000E+00	6	.0000E+00	7	.0000E+00
8	.1000E+01	9	.1000E+01	10	.1000E+01	11	.1000E+01	12	.1000E+01	13	.1000E+01	14	.1000E+01
15	.1000E+01	16	.0000E+00	17	.0000E+00	18	.0000E+00	19	.0000E+00	20	.0000E+00	21	.0000E+00
22	.0000E+00	23	.0000E+00	24	.0000E+00								

DAY OF WEEK = FRIDAY

1	.0000E+00	2	.0000E+00	3	.0000E+00	4	.0000E+00	5	.0000E+00	6	.0000E+00	7	.0000E+00
8	.1000E+01	9	.1000E+01	10	.1000E+01	11	.1000E+01	12	.1000E+01	13	.1000E+01	14	.1000E+01
15	.1000E+01	16	.0000E+00	17	.0000E+00	18	.0000E+00	19	.0000E+00	20	.0000E+00	21	.0000E+00
22	.0000E+00	23	.0000E+00	24	.0000E+00								

DAY OF WEEK = SATURDAY

1	.0000E+00	2	.0000E+00	3	.0000E+00	4	.0000E+00	5	.0000E+00	6	.0000E+00	7	.0000E+00
8	.0000E+00	9	.0000E+00	10	.0000E+00	11	.0000E+00	12	.0000E+00	13	.0000E+00	14	.0000E+00
15	.0000E+00	16	.0000E+00	17	.0000E+00	18	.0000E+00	19	.0000E+00	20	.0000E+00	21	.0000E+00
22	.0000E+00	23	.0000E+00	24	.0000E+00								

DAY OF WEEK = SUNDAY

1	.0000E+00	2	.0000E+00	3	.0000E+00	4	.0000E+00	5	.0000E+00	6	.0000E+00	7	.0000E+00
8	.0000E+00	9	.0000E+00	10	.0000E+00	11	.0000E+00	12	.0000E+00	13	.0000E+00	14	.0000E+00
15	.0000E+00	16	.0000E+00	17	.0000E+00	18	.0000E+00	19	.0000E+00	20	.0000E+00	21	.0000E+00
22	.0000E+00	23	.0000E+00	24	.0000E+00								

* SOURCE EMISSION RATE SCALARS WHICH VARY DIURNALLY AND BY DAY OF WEEK (HRDOW7) *

SOURCE ID = VOL102 ; SOURCE TYPE = VOLUME :

HOUR	SCALAR	HOUR	SCALAR	HOUR	SCALAR	HOUR	SCALAR	HOUR	SCALAR	HOUR	SCALAR	HOUR	SCALAR
DAY OF WEEK = MONDAY													
1	.0000E+00	2	.0000E+00	3	.0000E+00	4	.0000E+00	5	.0000E+00	6	.0000E+00	7	.0000E+00
8	.1000E+01	9	.1000E+01	10	.1000E+01	11	.1000E+01	12	.1000E+01	13	.1000E+01	14	.1000E+01
15	.1000E+01	16	.0000E+00	17	.0000E+00	18	.0000E+00	19	.0000E+00	20	.0000E+00	21	.0000E+00
22	.0000E+00	23	.0000E+00	24	.0000E+00								
DAY OF WEEK = TUESDAY													
1	.0000E+00	2	.0000E+00	3	.0000E+00	4	.0000E+00	5	.0000E+00	6	.0000E+00	7	.0000E+00
8	.1000E+01	9	.1000E+01	10	.1000E+01	11	.1000E+01	12	.1000E+01	13	.1000E+01	14	.1000E+01
15	.1000E+01	16	.0000E+00	17	.0000E+00	18	.0000E+00	19	.0000E+00	20	.0000E+00	21	.0000E+00
22	.0000E+00	23	.0000E+00	24	.0000E+00								
DAY OF WEEK = WEDNESDY													
1	.0000E+00	2	.0000E+00	3	.0000E+00	4	.0000E+00	5	.0000E+00	6	.0000E+00	7	.0000E+00
8	.1000E+01	9	.1000E+01	10	.1000E+01	11	.1000E+01	12	.1000E+01	13	.1000E+01	14	.1000E+01
15	.1000E+01	16	.0000E+00	17	.0000E+00	18	.0000E+00	19	.0000E+00	20	.0000E+00	21	.0000E+00
22	.0000E+00	23	.0000E+00	24	.0000E+00								
DAY OF WEEK = THURSDAY													
1	.0000E+00	2	.0000E+00	3	.0000E+00	4	.0000E+00	5	.0000E+00	6	.0000E+00	7	.0000E+00
8	.1000E+01	9	.1000E+01	10	.1000E+01	11	.1000E+01	12	.1000E+01	13	.1000E+01	14	.1000E+01
15	.1000E+01	16	.0000E+00	17	.0000E+00	18	.0000E+00	19	.0000E+00	20	.0000E+00	21	.0000E+00
22	.0000E+00	23	.0000E+00	24	.0000E+00								
DAY OF WEEK = FRIDAY													
1	.0000E+00	2	.0000E+00	3	.0000E+00	4	.0000E+00	5	.0000E+00	6	.0000E+00	7	.0000E+00
8	.1000E+01	9	.1000E+01	10	.1000E+01	11	.1000E+01	12	.1000E+01	13	.1000E+01	14	.1000E+01
15	.1000E+01	16	.0000E+00	17	.0000E+00	18	.0000E+00	19	.0000E+00	20	.0000E+00	21	.0000E+00
22	.0000E+00	23	.0000E+00	24	.0000E+00								
DAY OF WEEK = SATURDAY													
1	.0000E+00	2	.0000E+00	3	.0000E+00	4	.0000E+00	5	.0000E+00	6	.0000E+00	7	.0000E+00
8	.0000E+00	9	.0000E+00	10	.0000E+00	11	.0000E+00	12	.0000E+00	13	.0000E+00	14	.0000E+00
15	.0000E+00	16	.0000E+00	17	.0000E+00	18	.0000E+00	19	.0000E+00	20	.0000E+00	21	.0000E+00
22	.0000E+00	23	.0000E+00	24	.0000E+00								
DAY OF WEEK = SUNDAY													
1	.0000E+00	2	.0000E+00	3	.0000E+00	4	.0000E+00	5	.0000E+00	6	.0000E+00	7	.0000E+00
8	.0000E+00	9	.0000E+00	10	.0000E+00	11	.0000E+00	12	.0000E+00	13	.0000E+00	14	.0000E+00
15	.0000E+00	16	.0000E+00	17	.0000E+00	18	.0000E+00	19	.0000E+00	20	.0000E+00	21	.0000E+00
22	.0000E+00	23	.0000E+00	24	.0000E+00								

*** MODELOPTs: RegDFAULT CONC ELEV URBAN ADJ_U*

* SOURCE EMISSION RATE SCALARS WHICH VARY DIURNALLY AND BY DAY OF WEEK (HRDOW7) *

SOURCE ID = VOL103 ; SOURCE TYPE = VOLUME :

HOUR	SCALAR	HOUR	SCALAR	HOUR	SCALAR	HOUR	SCALAR	HOUR	SCALAR	HOUR	SCALAR	HOUR	SCALAR

DAY OF WEEK = MONDAY

1	.0000E+00	2	.0000E+00	3	.0000E+00	4	.0000E+00	5	.0000E+00	6	.0000E+00	7	.0000E+00
8	.1000E+01	9	.1000E+01	10	.1000E+01	11	.1000E+01	12	.1000E+01	13	.1000E+01	14	.1000E+01
15	.1000E+01	16	.0000E+00	17	.0000E+00	18	.0000E+00	19	.0000E+00	20	.0000E+00	21	.0000E+00
22	.0000E+00	23	.0000E+00	24	.0000E+00								

DAY OF WEEK = TUESDAY

1	.0000E+00	2	.0000E+00	3	.0000E+00	4	.0000E+00	5	.0000E+00	6	.0000E+00	7	.0000E+00
8	.1000E+01	9	.1000E+01	10	.1000E+01	11	.1000E+01	12	.1000E+01	13	.1000E+01	14	.1000E+01
15	.1000E+01	16	.0000E+00	17	.0000E+00	18	.0000E+00	19	.0000E+00	20	.0000E+00	21	.0000E+00
22	.0000E+00	23	.0000E+00	24	.0000E+00								

DAY OF WEEK = WEDNESDY

1	.0000E+00	2	.0000E+00	3	.0000E+00	4	.0000E+00	5	.0000E+00	6	.0000E+00	7	.0000E+00
8	.1000E+01	9	.1000E+01	10	.1000E+01	11	.1000E+01	12	.1000E+01	13	.1000E+01	14	.1000E+01
15	.1000E+01	16	.0000E+00	17	.0000E+00	18	.0000E+00	19	.0000E+00	20	.0000E+00	21	.0000E+00
22	.0000E+00	23	.0000E+00	24	.0000E+00								

DAY OF WEEK = THURSDAY

1	.0000E+00	2	.0000E+00	3	.0000E+00	4	.0000E+00	5	.0000E+00	6	.0000E+00	7	.0000E+00
8	.1000E+01	9	.1000E+01	10	.1000E+01	11	.1000E+01	12	.1000E+01	13	.1000E+01	14	.1000E+01
15	.1000E+01	16	.0000E+00	17	.0000E+00	18	.0000E+00	19	.0000E+00	20	.0000E+00	21	.0000E+00
22	.0000E+00	23	.0000E+00	24	.0000E+00								

DAY OF WEEK = FRIDAY

1	.0000E+00	2	.0000E+00	3	.0000E+00	4	.0000E+00	5	.0000E+00	6	.0000E+00	7	.0000E+00
8	.1000E+01	9	.1000E+01	10	.1000E+01	11	.1000E+01	12	.1000E+01	13	.1000E+01	14	.1000E+01
15	.1000E+01	16	.0000E+00	17	.0000E+00	18	.0000E+00	19	.0000E+00	20	.0000E+00	21	.0000E+00
22	.0000E+00	23	.0000E+00	24	.0000E+00								

DAY OF WEEK = SATURDAY

1	.0000E+00	2	.0000E+00	3	.0000E+00	4	.0000E+00	5	.0000E+00	6	.0000E+00	7	.0000E+00
8	.0000E+00	9	.0000E+00	10	.0000E+00	11	.0000E+00	12	.0000E+00	13	.0000E+00	14	.0000E+00
15	.0000E+00	16	.0000E+00	17	.0000E+00	18	.0000E+00	19	.0000E+00	20	.0000E+00	21	.0000E+00
22	.0000E+00	23	.0000E+00	24	.0000E+00								

DAY OF WEEK = SUNDAY

1	.0000E+00	2	.0000E+00	3	.0000E+00	4	.0000E+00	5	.0000E+00	6	.0000E+00	7	.0000E+00
8	.0000E+00	9	.0000E+00	10	.0000E+00	11	.0000E+00	12	.0000E+00	13	.0000E+00	14	.0000E+00
15	.0000E+00	16	.0000E+00	17	.0000E+00	18	.0000E+00	19	.0000E+00	20	.0000E+00	21	.0000E+00
22	.0000E+00	23	.0000E+00	24	.0000E+00								

*** MODELOPTs: RegDFAULT CONC ELEV URBAN ADJ_U*

* SOURCE EMISSION RATE SCALARS WHICH VARY DIURNALLY AND BY DAY OF WEEK (HRDOW7) *

SOURCE ID = VOL104 ; SOURCE TYPE = VOLUME :

HOUR	SCALAR	HOUR	SCALAR	HOUR	SCALAR	HOUR	SCALAR	HOUR	SCALAR	HOUR	SCALAR	HOUR	SCALAR	HOUR	SCALAR

DAY OF WEEK = MONDAY

1	.0000E+00	2	.0000E+00	3	.0000E+00	4	.0000E+00	5	.0000E+00	6	.0000E+00	7	.0000E+00	8	.1000E+01
9	.1000E+01	10	.1000E+01	11	.1000E+01	12	.1000E+01	13	.1000E+01	14	.1000E+01	15	.1000E+01	16	.0000E+00
17	.0000E+00	18	.0000E+00	19	.0000E+00	20	.0000E+00	21	.0000E+00	22	.0000E+00	23	.0000E+00	24	.0000E+00

DAY OF WEEK = TUESDAY

1	.0000E+00	2	.0000E+00	3	.0000E+00	4	.0000E+00	5	.0000E+00	6	.0000E+00	7	.0000E+00	8	.1000E+01
9	.1000E+01	10	.1000E+01	11	.1000E+01	12	.1000E+01	13	.1000E+01	14	.1000E+01	15	.1000E+01	16	.0000E+00
17	.0000E+00	18	.0000E+00	19	.0000E+00	20	.0000E+00	21	.0000E+00	22	.0000E+00	23	.0000E+00	24	.0000E+00

DAY OF WEEK = WEDNESDY

1	.0000E+00	2	.0000E+00	3	.0000E+00	4	.0000E+00	5	.0000E+00	6	.0000E+00	7	.0000E+00	8	.1000E+01
9	.1000E+01	10	.1000E+01	11	.1000E+01	12	.1000E+01	13	.1000E+01	14	.1000E+01	15	.1000E+01	16	.0000E+00
17	.0000E+00	18	.0000E+00	19	.0000E+00	20	.0000E+00	21	.0000E+00	22	.0000E+00	23	.0000E+00	24	.0000E+00

DAY OF WEEK = THURSDAY

1	.0000E+00	2	.0000E+00	3	.0000E+00	4	.0000E+00	5	.0000E+00	6	.0000E+00	7	.0000E+00	8	.1000E+01
9	.1000E+01	10	.1000E+01	11	.1000E+01	12	.1000E+01	13	.1000E+01	14	.1000E+01	15	.1000E+01	16	.0000E+00
17	.0000E+00	18	.0000E+00	19	.0000E+00	20	.0000E+00	21	.0000E+00	22	.0000E+00	23	.0000E+00	24	.0000E+00

DAY OF WEEK = FRIDAY

1	.0000E+00	2	.0000E+00	3	.0000E+00	4	.0000E+00	5	.0000E+00	6	.0000E+00	7	.0000E+00	8	.1000E+01
9	.1000E+01	10	.1000E+01	11	.1000E+01	12	.1000E+01	13	.1000E+01	14	.1000E+01	15	.1000E+01	16	.0000E+00
17	.0000E+00	18	.0000E+00	19	.0000E+00	20	.0000E+00	21	.0000E+00	22	.0000E+00	23	.0000E+00	24	.0000E+00

DAY OF WEEK = SATURDAY

1	.0000E+00	2	.0000E+00	3	.0000E+00	4	.0000E+00	5	.0000E+00	6	.0000E+00	7	.0000E+00	8	.0000E+00
9	.0000E+00	10	.0000E+00	11	.0000E+00	12	.0000E+00	13	.0000E+00	14	.0000E+00	15	.0000E+00	16	.0000E+00
17	.0000E+00	18	.0000E+00	19	.0000E+00	20	.0000E+00	21	.0000E+00	22	.0000E+00	23	.0000E+00	24	.0000E+00

DAY OF WEEK = SUNDAY

1	.0000E+00	2	.0000E+00	3	.0000E+00	4	.0000E+00	5	.0000E+00	6	.0000E+00	7	.0000E+00	8	.0000E+00
9	.0000E+00	10	.0000E+00	11	.0000E+00	12	.0000E+00	13	.0000E+00	14	.0000E+00	15	.0000E+00	16	.0000E+00
17	.0000E+00	18	.0000E+00	19	.0000E+00	20	.0000E+00	21	.0000E+00	22	.0000E+00	23	.0000E+00	24	.0000E+00

*** MODELOPTs: RegDFAULT CONC ELEV URBAN ADJ_U*

* SOURCE EMISSION RATE SCALARS WHICH VARY DIURNALLY AND BY DAY OF WEEK (HRDOW7) *

SOURCE ID = VOL105 ; SOURCE TYPE = VOLUME :

HOUR	SCALAR	HOUR	SCALAR	HOUR	SCALAR	HOUR	SCALAR	HOUR	SCALAR	HOUR	SCALAR	HOUR	SCALAR	HOUR	SCALAR

DAY OF WEEK = MONDAY

1	.0000E+00	2	.0000E+00	3	.0000E+00	4	.0000E+00	5	.0000E+00	6	.0000E+00	7	.0000E+00	8	.1000E+01
9	.1000E+01	10	.1000E+01	11	.1000E+01	12	.1000E+01	13	.1000E+01	14	.1000E+01	15	.1000E+01	16	.0000E+00
17	.0000E+00	18	.0000E+00	19	.0000E+00	20	.0000E+00	21	.0000E+00	22	.0000E+00	23	.0000E+00	24	.0000E+00

DAY OF WEEK = TUESDAY

1	.0000E+00	2	.0000E+00	3	.0000E+00	4	.0000E+00	5	.0000E+00	6	.0000E+00	7	.0000E+00	8	.1000E+01
9	.1000E+01	10	.1000E+01	11	.1000E+01	12	.1000E+01	13	.1000E+01	14	.1000E+01	15	.1000E+01	16	.0000E+00
17	.0000E+00	18	.0000E+00	19	.0000E+00	20	.0000E+00	21	.0000E+00	22	.0000E+00	23	.0000E+00	24	.0000E+00

DAY OF WEEK = WEDNESDY

1	.0000E+00	2	.0000E+00	3	.0000E+00	4	.0000E+00	5	.0000E+00	6	.0000E+00	7	.0000E+00	8	.1000E+01
9	.1000E+01	10	.1000E+01	11	.1000E+01	12	.1000E+01	13	.1000E+01	14	.1000E+01	15	.1000E+01	16	.0000E+00
17	.0000E+00	18	.0000E+00	19	.0000E+00	20	.0000E+00	21	.0000E+00	22	.0000E+00	23	.0000E+00	24	.0000E+00

DAY OF WEEK = THURSDAY

1	.0000E+00	2	.0000E+00	3	.0000E+00	4	.0000E+00	5	.0000E+00	6	.0000E+00	7	.0000E+00	8	.1000E+01
9	.1000E+01	10	.1000E+01	11	.1000E+01	12	.1000E+01	13	.1000E+01	14	.1000E+01	15	.1000E+01	16	.0000E+00
17	.0000E+00	18	.0000E+00	19	.0000E+00	20	.0000E+00	21	.0000E+00	22	.0000E+00	23	.0000E+00	24	.0000E+00

DAY OF WEEK = FRIDAY

1	.0000E+00	2	.0000E+00	3	.0000E+00	4	.0000E+00	5	.0000E+00	6	.0000E+00	7	.0000E+00	8	.1000E+01
9	.1000E+01	10	.1000E+01	11	.1000E+01	12	.1000E+01	13	.1000E+01	14	.1000E+01	15	.1000E+01	16	.0000E+00
17	.0000E+00	18	.0000E+00	19	.0000E+00	20	.0000E+00	21	.0000E+00	22	.0000E+00	23	.0000E+00	24	.0000E+00

DAY OF WEEK = SATURDAY

1	.0000E+00	2	.0000E+00	3	.0000E+00	4	.0000E+00	5	.0000E+00	6	.0000E+00	7	.0000E+00	8	.0000E+00
9	.0000E+00	10	.0000E+00	11	.0000E+00	12	.0000E+00	13	.0000E+00	14	.0000E+00	15	.0000E+00	16	.0000E+00
17	.0000E+00	18	.0000E+00	19	.0000E+00	20	.0000E+00	21	.0000E+00	22	.0000E+00	23	.0000E+00	24	.0000E+00

DAY OF WEEK = SUNDAY

1	.0000E+00	2	.0000E+00	3	.0000E+00	4	.0000E+00	5	.0000E+00	6	.0000E+00	7	.0000E+00	8	.0000E+00
9	.0000E+00	10	.0000E+00	11	.0000E+00	12	.0000E+00	13	.0000E+00	14	.0000E+00	15	.0000E+00	16	.0000E+00
17	.0000E+00	18	.0000E+00	19	.0000E+00	20	.0000E+00	21	.0000E+00	22	.0000E+00	23	.0000E+00	24	.0000E+00

* SOURCE EMISSION RATE SCALARS WHICH VARY DIURNALLY AND BY DAY OF WEEK (HRDOW7) *

SOURCE ID = VOL106 ; SOURCE TYPE = VOLUME :

HOUR	SCALAR	HOUR	SCALAR	HOUR	SCALAR	HOUR	SCALAR	HOUR	SCALAR	HOUR	SCALAR	HOUR	SCALAR

DAY OF WEEK = MONDAY

1	.0000E+00	2	.0000E+00	3	.0000E+00	4	.0000E+00	5	.0000E+00	6	.0000E+00	7	.0000E+00
8	.1000E+01	9	.1000E+01	10	.1000E+01	11	.1000E+01	12	.1000E+01	13	.1000E+01	14	.1000E+01
15	.1000E+01	16	.0000E+00	17	.0000E+00	18	.0000E+00	19	.0000E+00	20	.0000E+00	21	.0000E+00
22	.0000E+00	23	.0000E+00	24	.0000E+00								

DAY OF WEEK = TUESDAY

1	.0000E+00	2	.0000E+00	3	.0000E+00	4	.0000E+00	5	.0000E+00	6	.0000E+00	7	.0000E+00
8	.1000E+01	9	.1000E+01	10	.1000E+01	11	.1000E+01	12	.1000E+01	13	.1000E+01	14	.1000E+01
15	.1000E+01	16	.0000E+00	17	.0000E+00	18	.0000E+00	19	.0000E+00	20	.0000E+00	21	.0000E+00
22	.0000E+00	23	.0000E+00	24	.0000E+00								

DAY OF WEEK = WEDNESDY

1	.0000E+00	2	.0000E+00	3	.0000E+00	4	.0000E+00	5	.0000E+00	6	.0000E+00	7	.0000E+00
8	.1000E+01	9	.1000E+01	10	.1000E+01	11	.1000E+01	12	.1000E+01	13	.1000E+01	14	.1000E+01
15	.1000E+01	16	.0000E+00	17	.0000E+00	18	.0000E+00	19	.0000E+00	20	.0000E+00	21	.0000E+00
22	.0000E+00	23	.0000E+00	24	.0000E+00								

DAY OF WEEK = THURSDAY

1	.0000E+00	2	.0000E+00	3	.0000E+00	4	.0000E+00	5	.0000E+00	6	.0000E+00	7	.0000E+00
8	.1000E+01	9	.1000E+01	10	.1000E+01	11	.1000E+01	12	.1000E+01	13	.1000E+01	14	.1000E+01
15	.1000E+01	16	.0000E+00	17	.0000E+00	18	.0000E+00	19	.0000E+00	20	.0000E+00	21	.0000E+00
22	.0000E+00	23	.0000E+00	24	.0000E+00								

DAY OF WEEK = FRIDAY

1	.0000E+00	2	.0000E+00	3	.0000E+00	4	.0000E+00	5	.0000E+00	6	.0000E+00	7	.0000E+00
8	.1000E+01	9	.1000E+01	10	.1000E+01	11	.1000E+01	12	.1000E+01	13	.1000E+01	14	.1000E+01
15	.1000E+01	16	.0000E+00	17	.0000E+00	18	.0000E+00	19	.0000E+00	20	.0000E+00	21	.0000E+00
22	.0000E+00	23	.0000E+00	24	.0000E+00								

DAY OF WEEK = SATURDAY

1	.0000E+00	2	.0000E+00	3	.0000E+00	4	.0000E+00	5	.0000E+00	6	.0000E+00	7	.0000E+00
8	.0000E+00	9	.0000E+00	10	.0000E+00	11	.0000E+00	12	.0000E+00	13	.0000E+00	14	.0000E+00
15	.0000E+00	16	.0000E+00	17	.0000E+00	18	.0000E+00	19	.0000E+00	20	.0000E+00	21	.0000E+00
22	.0000E+00	23	.0000E+00	24	.0000E+00								

DAY OF WEEK = SUNDAY

1	.0000E+00	2	.0000E+00	3	.0000E+00	4	.0000E+00	5	.0000E+00	6	.0000E+00	7	.0000E+00
8	.0000E+00	9	.0000E+00	10	.0000E+00	11	.0000E+00	12	.0000E+00	13	.0000E+00	14	.0000E+00
15	.0000E+00	16	.0000E+00	17	.0000E+00	18	.0000E+00	19	.0000E+00	20	.0000E+00	21	.0000E+00
22	.0000E+00	23	.0000E+00	24	.0000E+00								

* SOURCE EMISSION RATE SCALARS WHICH VARY DIURNALLY AND BY DAY OF WEEK (HRDOW7) *

SOURCE ID = VOL107 ; SOURCE TYPE = VOLUME :

HOUR	SCALAR	HOUR	SCALAR	HOUR	SCALAR	HOUR	SCALAR	HOUR	SCALAR	HOUR	SCALAR	HOUR	SCALAR

DAY OF WEEK = MONDAY

1	.0000E+00	2	.0000E+00	3	.0000E+00	4	.0000E+00	5	.0000E+00	6	.0000E+00	7	.0000E+00
8	.1000E+01	9	.1000E+01	10	.1000E+01	11	.1000E+01	12	.1000E+01	13	.1000E+01	14	.1000E+01
15	.1000E+01	16	.0000E+00	17	.0000E+00	18	.0000E+00	19	.0000E+00	20	.0000E+00	21	.0000E+00
22	.0000E+00	23	.0000E+00	24	.0000E+00								

DAY OF WEEK = TUESDAY

1	.0000E+00	2	.0000E+00	3	.0000E+00	4	.0000E+00	5	.0000E+00	6	.0000E+00	7	.0000E+00
8	.1000E+01	9	.1000E+01	10	.1000E+01	11	.1000E+01	12	.1000E+01	13	.1000E+01	14	.1000E+01
15	.1000E+01	16	.0000E+00	17	.0000E+00	18	.0000E+00	19	.0000E+00	20	.0000E+00	21	.0000E+00
22	.0000E+00	23	.0000E+00	24	.0000E+00								

DAY OF WEEK = WEDNESDY

1	.0000E+00	2	.0000E+00	3	.0000E+00	4	.0000E+00	5	.0000E+00	6	.0000E+00	7	.0000E+00
8	.1000E+01	9	.1000E+01	10	.1000E+01	11	.1000E+01	12	.1000E+01	13	.1000E+01	14	.1000E+01
15	.1000E+01	16	.0000E+00	17	.0000E+00	18	.0000E+00	19	.0000E+00	20	.0000E+00	21	.0000E+00
22	.0000E+00	23	.0000E+00	24	.0000E+00								

DAY OF WEEK = THURSDAY

1	.0000E+00	2	.0000E+00	3	.0000E+00	4	.0000E+00	5	.0000E+00	6	.0000E+00	7	.0000E+00
8	.1000E+01	9	.1000E+01	10	.1000E+01	11	.1000E+01	12	.1000E+01	13	.1000E+01	14	.1000E+01
15	.1000E+01	16	.0000E+00	17	.0000E+00	18	.0000E+00	19	.0000E+00	20	.0000E+00	21	.0000E+00
22	.0000E+00	23	.0000E+00	24	.0000E+00								

DAY OF WEEK = FRIDAY

1	.0000E+00	2	.0000E+00	3	.0000E+00	4	.0000E+00	5	.0000E+00	6	.0000E+00	7	.0000E+00
8	.1000E+01	9	.1000E+01	10	.1000E+01	11	.1000E+01	12	.1000E+01	13	.1000E+01	14	.1000E+01
15	.1000E+01	16	.0000E+00	17	.0000E+00	18	.0000E+00	19	.0000E+00	20	.0000E+00	21	.0000E+00
22	.0000E+00	23	.0000E+00	24	.0000E+00								

DAY OF WEEK = SATURDAY

1	.0000E+00	2	.0000E+00	3	.0000E+00	4	.0000E+00	5	.0000E+00	6	.0000E+00	7	.0000E+00
8	.0000E+00	9	.0000E+00	10	.0000E+00	11	.0000E+00	12	.0000E+00	13	.0000E+00	14	.0000E+00
15	.0000E+00	16	.0000E+00	17	.0000E+00	18	.0000E+00	19	.0000E+00	20	.0000E+00	21	.0000E+00
22	.0000E+00	23	.0000E+00	24	.0000E+00								

DAY OF WEEK = SUNDAY

1	.0000E+00	2	.0000E+00	3	.0000E+00	4	.0000E+00	5	.0000E+00	6	.0000E+00	7	.0000E+00
8	.0000E+00	9	.0000E+00	10	.0000E+00	11	.0000E+00	12	.0000E+00	13	.0000E+00	14	.0000E+00
15	.0000E+00	16	.0000E+00	17	.0000E+00	18	.0000E+00	19	.0000E+00	20	.0000E+00	21	.0000E+00
22	.0000E+00	23	.0000E+00	24	.0000E+00								

SOURCE ID = VOL108 ; SOURCE TYPE = VOLUME :

HOUR	SCALAR	HOUR	SCALAR	HOUR	SCALAR	HOUR	SCALAR	HOUR	SCALAR	HOUR	SCALAR	HOUR	SCALAR

DAY OF WEEK = MONDAY

1	.0000E+00	2	.0000E+00	3	.0000E+00	4	.0000E+00	5	.0000E+00	6	.0000E+00	7	.0000E+00
8	.1000E+01	9	.1000E+01	10	.1000E+01	11	.1000E+01	12	.1000E+01	13	.1000E+01	14	.1000E+01
15	.1000E+01	16	.0000E+00	17	.0000E+00	18	.0000E+00	19	.0000E+00	20	.0000E+00	21	.0000E+00
22	.0000E+00	23	.0000E+00	24	.0000E+00								

DAY OF WEEK = TUESDAY

1	.0000E+00	2	.0000E+00	3	.0000E+00	4	.0000E+00	5	.0000E+00	6	.0000E+00	7	.0000E+00
8	.1000E+01	9	.1000E+01	10	.1000E+01	11	.1000E+01	12	.1000E+01	13	.1000E+01	14	.1000E+01
15	.1000E+01	16	.0000E+00	17	.0000E+00	18	.0000E+00	19	.0000E+00	20	.0000E+00	21	.0000E+00
22	.0000E+00	23	.0000E+00	24	.0000E+00								

DAY OF WEEK = WEDNESDY

1	.0000E+00	2	.0000E+00	3	.0000E+00	4	.0000E+00	5	.0000E+00	6	.0000E+00	7	.0000E+00
8	.1000E+01	9	.1000E+01	10	.1000E+01	11	.1000E+01	12	.1000E+01	13	.1000E+01	14	.1000E+01
15	.1000E+01	16	.0000E+00	17	.0000E+00	18	.0000E+00	19	.0000E+00	20	.0000E+00	21	.0000E+00
22	.0000E+00	23	.0000E+00	24	.0000E+00								

DAY OF WEEK = THURSDAY

1	.0000E+00	2	.0000E+00	3	.0000E+00	4	.0000E+00	5	.0000E+00	6	.0000E+00	7	.0000E+00
8	.1000E+01	9	.1000E+01	10	.1000E+01	11	.1000E+01	12	.1000E+01	13	.1000E+01	14	.1000E+01
15	.1000E+01	16	.0000E+00	17	.0000E+00	18	.0000E+00	19	.0000E+00	20	.0000E+00	21	.0000E+00
22	.0000E+00	23	.0000E+00	24	.0000E+00								

DAY OF WEEK = FRIDAY

1	.0000E+00	2	.0000E+00	3	.0000E+00	4	.0000E+00	5	.0000E+00	6	.0000E+00	7	.0000E+00
8	.1000E+01	9	.1000E+01	10	.1000E+01	11	.1000E+01	12	.1000E+01	13	.1000E+01	14	.1000E+01
15	.1000E+01	16	.0000E+00	17	.0000E+00	18	.0000E+00	19	.0000E+00	20	.0000E+00	21	.0000E+00
22	.0000E+00	23	.0000E+00	24	.0000E+00								

DAY OF WEEK = SATURDAY

1	.0000E+00	2	.0000E+00	3	.0000E+00	4	.0000E+00	5	.0000E+00	6	.0000E+00	7	.0000E+00
8	.0000E+00	9	.0000E+00	10	.0000E+00	11	.0000E+00	12	.0000E+00	13	.0000E+00	14	.0000E+00
15	.0000E+00	16	.0000E+00	17	.0000E+00	18	.0000E+00	19	.0000E+00	20	.0000E+00	21	.0000E+00
22	.0000E+00	23	.0000E+00	24	.0000E+00								

DAY OF WEEK = SUNDAY

1	.0000E+00	2	.0000E+00	3	.0000E+00	4	.0000E+00	5	.0000E+00	6	.0000E+00	7	.0000E+00
8	.0000E+00	9	.0000E+00	10	.0000E+00	11	.0000E+00	12	.0000E+00	13	.0000E+00	14	.0000E+00
15	.0000E+00	16	.0000E+00	17	.0000E+00	18	.0000E+00	19	.0000E+00	20	.0000E+00	21	.0000E+00
22	.0000E+00	23	.0000E+00	24	.0000E+00								

(HRDOW7) *

SOURCE ID = VOL109 ; SOURCE TYPE = VOLUME :
HOUR SCALAR HOUR SCALAR HOUR SCALAR HOUR SCALAR HOUR SCALAR HOUR SCALAR HOUR SCALAR HOUR SCALAR

- - - -

SOURCE ID = VOL110 ; SOURCE TYPE = VOLUME :

HOUR SCALAR HOUR SCALAR HOUR SCALAR HOUR SCALAR HOUR SCALAR HOUR SCALAR HOUR SCALAR HOUR SCALAR

DAY OF WEEK = MONDAY

1 .0000E+00 2 .0000E+00 3 .0000E+00 4 .0000E+00 5 .0000E+00 6 .0000E+00 7 .0000E+00 8 .1000E+01

9 .1000E+01 10 .1000E+01 11 .1000E+01 12 .1000E+01 13 .1000E+01 14 .1000E+01 15 .1000E+01 16 .0000E+00

17 .0000E+00 18 .0000E+00 19 .0000E+00 20 .0000E+00 21 .0000E+00 22 .0000E+00 23 .0000E+00 24 .0000E+00

DAY OF WEEK = TUESDAY

1 .0000E+00 2 .0000E+00 3 .0000E+00 4 .0000E+00 5 .0000E+00 6 .0000E+00 7 .0000E+00 8 .1000E+01

9 .1000E+01 10 .1000E+01 11 .1000E+01 12 .1000E+01 13 .1000E+01 14 .1000E+01 15 .1000E+01 16 .0000E+00

17 .0000E+00 18 .0000E+00 19 .0000E+00 20 .0000E+00 21 .0000E+00 22 .0000E+00 23 .0000E+00 24 .0000E+00

DAY OF WEEK = WEDNESDY

1 .0000E+00 2 .0000E+00 3 .0000E+00 4 .0000E+00 5 .0000E+00 6 .0000E+00 7 .0000E+00 8 .1000E+01

9 .1000E+01 10 .1000E+01 11 .1000E+01 12 .1000E+01 13 .1000E+01 14 .1000E+01 15 .1000E+01 16 .0000E+00

17 .0000E+00 18 .0000E+00 19 .0000E+00 20 .0000E+00 21 .0000E+00 22 .0000E+00 23 .0000E+00 24 .0000E+00

DAY OF WEEK = THURSDAY

1 .0000E+00 2 .0000E+00 3 .0000E+00 4 .0000E+00 5 .0000E+00 6 .0000E+00 7 .0000E+00 8 .1000E+01

9 .1000E+01 10 .1000E+01 11 .1000E+01 12 .1000E+01 13 .1000E+01 14 .1000E+01 15 .1000E+01 16 .0000E+00

17 .0000E+00 18 .0000E+00 19 .0000E+00 20 .0000E+00 21 .0000E+00 22 .0000E+00 23 .0000E+00 24 .0000E+00

DAY OF WEEK = FRIDAY

1 .0000E+00 2 .0000E+00 3 .0000E+00 4 .0000E+00 5 .0000E+00 6 .0000E+00 7 .0000E+00 8 .1000E+01

9 .1000E+01 10 .1000E+01 11 .1000E+01 12 .1000E+01 13 .1000E+01 14 .1000E+01 15 .1000E+01 16 .0000E+00

17 .0000E+00 18 .0000E+00 19 .0000E+00 20 .0000E+00 21 .0000E+00 22 .0000E+00 23 .0000E+00 24 .0000E+00

DAY OF WEEK = SATURDAY

1 .0000E+00 2 .0000E+00 3 .0000E+00 4 .0000E+00 5 .0000E+00 6 .0000E+00 7 .0000E+00 8 .0000E+00

9 .0000E+00 10 .0000E+00 11 .0000E+00 12 .0000E+00 13 .0000E+00 14 .0000E+00 15 .0000E+00 16 .0000E+00

17 .0000E+00 18 .0000E+00 19 .0000E+00 20 .0000E+00 21 .0000E+00 22 .0000E+00 23 .0000E+00 24 .0000E+00

DAY OF WEEK = SUNDAY

1 .0000E+00 2 .0000E+00 3 .0000E+00 4 .0000E+00 5 .0000E+00 6 .0000E+00 7 .0000E+00 8 .0000E+00

9 .0000E+00 10 .0000E+00 11 .0000E+00 12 .0000E+00 13 .0000E+00 14 .0000E+00 15 .0000E+00 16 .0000E+00

17 .0000E+00 18 .0000E+00 19 .0000E+00 20 .0000E+00 21 .0000E+00 22 .0000E+00 23 .0000E+00 24 .0000E+00

* SOURCE EMISSION RATE SCALARS WHICH VARY DIURNALLY AND BY DAY OF WEEK (HRDOW7) *

SOURCE ID = VOL111 ; SOURCE TYPE = VOLUME :
HOUR SCALAR HOUR SCALAR HOUR SCALAR HOUR SCALAR HOUR SCALAR HOUR
SCALAR HOUR SCALAR HOUR SCALAR
- -
- - - - - - - - - - - - - - - - -

DAY OF WEEK = MONDAY
1 .0000E+00 2 .0000E+00 3 .0000E+00 4 .0000E+00 5 .0000E+00 6
.0000E+00 7 .0000E+00 8 .1000E+01
9 .1000E+01 10 .1000E+01 11 .1000E+01 12 .1000E+01 13 .1000E+01 14
.1000E+01 15 .1000E+01 16 .0000E+00
17 .0000E+00 18 .0000E+00 19 .0000E+00 20 .0000E+00 21 .0000E+00 22
.0000E+00 23 .0000E+00 24 .0000E+00

DAY OF WEEK = TUESDAY
1 .0000E+00 2 .0000E+00 3 .0000E+00 4 .0000E+00 5 .0000E+00 6
.0000E+00 7 .0000E+00 8 .1000E+01
9 .1000E+01 10 .1000E+01 11 .1000E+01 12 .1000E+01 13 .1000E+01 14
.1000E+01 15 .1000E+01 16 .0000E+00
17 .0000E+00 18 .0000E+00 19 .0000E+00 20 .0000E+00 21 .0000E+00 22
.0000E+00 23 .0000E+00 24 .0000E+00

DAY OF WEEK = WEDNESDY
1 .0000E+00 2 .0000E+00 3 .0000E+00 4 .0000E+00 5 .0000E+00 6
.0000E+00 7 .0000E+00 8 .1000E+01
9 .1000E+01 10 .1000E+01 11 .1000E+01 12 .1000E+01 13 .1000E+01 14
.1000E+01 15 .1000E+01 16 .0000E+00
17 .0000E+00 18 .0000E+00 19 .0000E+00 20 .0000E+00 21 .0000E+00 22
.0000E+00 23 .0000E+00 24 .0000E+00

DAY OF WEEK = THURSDAY
1 .0000E+00 2 .0000E+00 3 .0000E+00 4 .0000E+00 5 .0000E+00 6
.0000E+00 7 .0000E+00 8 .1000E+01
9 .1000E+01 10 .1000E+01 11 .1000E+01 12 .1000E+01 13 .1000E+01 14
.1000E+01 15 .1000E+01 16 .0000E+00
17 .0000E+00 18 .0000E+00 19 .0000E+00 20 .0000E+00 21 .0000E+00 22
.0000E+00 23 .0000E+00 24 .0000E+00

DAY OF WEEK = FRIDAY
1 .0000E+00 2 .0000E+00 3 .0000E+00 4 .0000E+00 5 .0000E+00 6
.0000E+00 7 .0000E+00 8 .1000E+01
9 .1000E+01 10 .1000E+01 11 .1000E+01 12 .1000E+01 13 .1000E+01 14
.1000E+01 15 .1000E+01 16 .0000E+00
17 .0000E+00 18 .0000E+00 19 .0000E+00 20 .0000E+00 21 .0000E+00 22
.0000E+00 23 .0000E+00 24 .0000E+00

DAY OF WEEK = SATURDAY
1 .0000E+00 2 .0000E+00 3 .0000E+00 4 .0000E+00 5 .0000E+00 6
.0000E+00 7 .0000E+00 8 .0000E+00
9 .0000E+00 10 .0000E+00 11 .0000E+00 12 .0000E+00 13 .0000E+00 14
.0000E+00 15 .0000E+00 16 .0000E+00
17 .0000E+00 18 .0000E+00 19 .0000E+00 20 .0000E+00 21 .0000E+00 22
.0000E+00 23 .0000E+00 24 .0000E+00

DAY OF WEEK = SUNDAY
1 .0000E+00 2 .0000E+00 3 .0000E+00 4 .0000E+00 5 .0000E+00 6
.0000E+00 7 .0000E+00 8 .0000E+00
9 .0000E+00 10 .0000E+00 11 .0000E+00 12 .0000E+00 13 .0000E+00 14
.0000E+00 15 .0000E+00 16 .0000E+00
17 .0000E+00 18 .0000E+00 19 .0000E+00 20 .0000E+00 21 .0000E+00 22
.0000E+00 23 .0000E+00 24 .0000E+00

*** MODELOPTs: RegDFAULT CONC ELEV URBAN ADJ_U*

* SOURCE EMISSION RATE SCALARS WHICH VARY DIURNALLY AND BY DAY OF WEEK
(HRDOW7) *

SOURCE ID = VOL112 ; SOURCE TYPE = VOLUME :

HOUR SCALAR HOUR SCALAR HOUR SCALAR HOUR SCALAR HOUR SCALAR HOUR SCALAR HOUR SCALAR HOUR SCALAR

DAY OF WEEK = MONDAY

1 .0000E+00 2 .0000E+00 3 .0000E+00 4 .0000E+00 5 .0000E+00 6 .0000E+00 7 .0000E+00 8 .1000E+01
9 .1000E+01 10 .1000E+01 11 .1000E+01 12 .1000E+01 13 .1000E+01 14 .1000E+01 15 .1000E+01 16 .0000E+00
17 .0000E+00 18 .0000E+00 19 .0000E+00 20 .0000E+00 21 .0000E+00 22 .0000E+00 23 .0000E+00 24 .0000E+00

DAY OF WEEK = TUESDAY

1 .0000E+00 2 .0000E+00 3 .0000E+00 4 .0000E+00 5 .0000E+00 6 .0000E+00 7 .0000E+00 8 .1000E+01
9 .1000E+01 10 .1000E+01 11 .1000E+01 12 .1000E+01 13 .1000E+01 14 .1000E+01 15 .1000E+01 16 .0000E+00
17 .0000E+00 18 .0000E+00 19 .0000E+00 20 .0000E+00 21 .0000E+00 22 .0000E+00 23 .0000E+00 24 .0000E+00

DAY OF WEEK = WEDNESDY

1 .0000E+00 2 .0000E+00 3 .0000E+00 4 .0000E+00 5 .0000E+00 6 .0000E+00 7 .0000E+00 8 .1000E+01
9 .1000E+01 10 .1000E+01 11 .1000E+01 12 .1000E+01 13 .1000E+01 14 .1000E+01 15 .1000E+01 16 .0000E+00
17 .0000E+00 18 .0000E+00 19 .0000E+00 20 .0000E+00 21 .0000E+00 22 .0000E+00 23 .0000E+00 24 .0000E+00

DAY OF WEEK = THURSDAY

1 .0000E+00 2 .0000E+00 3 .0000E+00 4 .0000E+00 5 .0000E+00 6 .0000E+00 7 .0000E+00 8 .1000E+01
9 .1000E+01 10 .1000E+01 11 .1000E+01 12 .1000E+01 13 .1000E+01 14 .1000E+01 15 .1000E+01 16 .0000E+00
17 .0000E+00 18 .0000E+00 19 .0000E+00 20 .0000E+00 21 .0000E+00 22 .0000E+00 23 .0000E+00 24 .0000E+00

DAY OF WEEK = FRIDAY

1 .0000E+00 2 .0000E+00 3 .0000E+00 4 .0000E+00 5 .0000E+00 6 .0000E+00 7 .0000E+00 8 .1000E+01
9 .1000E+01 10 .1000E+01 11 .1000E+01 12 .1000E+01 13 .1000E+01 14 .1000E+01 15 .1000E+01 16 .0000E+00
17 .0000E+00 18 .0000E+00 19 .0000E+00 20 .0000E+00 21 .0000E+00 22 .0000E+00 23 .0000E+00 24 .0000E+00

DAY OF WEEK = SATURDAY

1 .0000E+00 2 .0000E+00 3 .0000E+00 4 .0000E+00 5 .0000E+00 6 .0000E+00 7 .0000E+00 8 .0000E+00
9 .0000E+00 10 .0000E+00 11 .0000E+00 12 .0000E+00 13 .0000E+00 14 .0000E+00 15 .0000E+00 16 .0000E+00
17 .0000E+00 18 .0000E+00 19 .0000E+00 20 .0000E+00 21 .0000E+00 22 .0000E+00 23 .0000E+00 24 .0000E+00

DAY OF WEEK = SUNDAY

1 .0000E+00 2 .0000E+00 3 .0000E+00 4 .0000E+00 5 .0000E+00 6 .0000E+00 7 .0000E+00 8 .0000E+00
9 .0000E+00 10 .0000E+00 11 .0000E+00 12 .0000E+00 13 .0000E+00 14 .0000E+00 15 .0000E+00 16 .0000E+00
17 .0000E+00 18 .0000E+00 19 .0000E+00 20 .0000E+00 21 .0000E+00 22 .0000E+00 23 .0000E+00 24 .0000E+00

*** MODELOPTs: RegDFAULT CONC ELEV URBAN ADJ_U*

* SOURCE EMISSION RATE SCALARS WHICH VARY DIURNALLY AND BY DAY OF WEEK (HRDOW7) *

SOURCE ID = VOL113 ; SOURCE TYPE = VOLUME :

HOUR SCALAR HOUR SCALAR HOUR SCALAR HOUR SCALAR HOUR SCALAR HOUR

```
 SCALAR   HOUR   SCALAR   HOUR   SCALAR
- - - -
```

- - - -

- - - - - - - - - - - - - - - - - -

DAY OF WEEK = MONDAY

1 .0000E+00 2 .0000E+00 3 .0000E+00 4 .0000E+00 5 .0000E+00 6 .0000E+00 7 .0000E+00 8 .1000E+01
9 .1000E+01 10 .1000E+01 11 .1000E+01 12 .1000E+01 13 .1000E+01 14 .1000E+01 15 .1000E+01 16 .0000E+00
17 .0000E+00 18 .0000E+00 19 .0000E+00 20 .0000E+00 21 .0000E+00 22 .0000E+00 23 .0000E+00 24 .0000E+00

DAY OF WEEK = TUESDAY

1 .0000E+00 2 .0000E+00 3 .0000E+00 4 .0000E+00 5 .0000E+00 6 .0000E+00 7 .0000E+00 8 .1000E+01
9 .1000E+01 10 .1000E+01 11 .1000E+01 12 .1000E+01 13 .1000E+01 14 .1000E+01 15 .1000E+01 16 .0000E+00
17 .0000E+00 18 .0000E+00 19 .0000E+00 20 .0000E+00 21 .0000E+00 22 .0000E+00 23 .0000E+00 24 .0000E+00

DAY OF WEEK = WEDNESDY

1 .0000E+00 2 .0000E+00 3 .0000E+00 4 .0000E+00 5 .0000E+00 6 .0000E+00 7 .0000E+00 8 .1000E+01
9 .1000E+01 10 .1000E+01 11 .1000E+01 12 .1000E+01 13 .1000E+01 14 .1000E+01 15 .1000E+01 16 .0000E+00
17 .0000E+00 18 .0000E+00 19 .0000E+00 20 .0000E+00 21 .0000E+00 22 .0000E+00 23 .0000E+00 24 .0000E+00

DAY OF WEEK = THURSDAY

1 .0000E+00 2 .0000E+00 3 .0000E+00 4 .0000E+00 5 .0000E+00 6 .0000E+00 7 .0000E+00 8 .1000E+01
9 .1000E+01 10 .1000E+01 11 .1000E+01 12 .1000E+01 13 .1000E+01 14 .1000E+01 15 .1000E+01 16 .0000E+00
17 .0000E+00 18 .0000E+00 19 .0000E+00 20 .0000E+00 21 .0000E+00 22 .0000E+00 23 .0000E+00 24 .0000E+00

DAY OF WEEK = FRIDAY

1 .0000E+00 2 .0000E+00 3 .0000E+00 4 .0000E+00 5 .0000E+00 6 .0000E+00 7 .0000E+00 8 .1000E+01
9 .1000E+01 10 .1000E+01 11 .1000E+01 12 .1000E+01 13 .1000E+01 14 .1000E+01 15 .1000E+01 16 .0000E+00
17 .0000E+00 18 .0000E+00 19 .0000E+00 20 .0000E+00 21 .0000E+00 22 .0000E+00 23 .0000E+00 24 .0000E+00

DAY OF WEEK = SATURDAY

1 .0000E+00 2 .0000E+00 3 .0000E+00 4 .0000E+00 5 .0000E+00 6 .0000E+00 7 .0000E+00 8 .0000E+00
9 .0000E+00 10 .0000E+00 11 .0000E+00 12 .0000E+00 13 .0000E+00 14 .0000E+00 15 .0000E+00 16 .0000E+00
17 .0000E+00 18 .0000E+00 19 .0000E+00 20 .0000E+00 21 .0000E+00 22 .0000E+00 23 .0000E+00 24 .0000E+00

DAY OF WEEK = SUNDAY

1 .0000E+00 2 .0000E+00 3 .0000E+00 4 .0000E+00 5 .0000E+00 6 .0000E+00 7 .0000E+00 8 .0000E+00
9 .0000E+00 10 .0000E+00 11 .0000E+00 12 .0000E+00 13 .0000E+00 14 .0000E+00 15 .0000E+00 16 .0000E+00
17 .0000E+00 18 .0000E+00 19 .0000E+00 20 .0000E+00 21 .0000E+00 22 .0000E+00 23 .0000E+00 24 .0000E+00

*** MODELOPTs: RegDFAULT CONC ELEV URBAN ADJ_U*

* SOURCE EMISSION RATE SCALARS WHICH VARY DIURNALLY AND BY DAY OF WEEK (HRDOW7) *

SOURCE ID = VOL116 ; SOURCE TYPE = VOLUME :

HOUR SCALAR HOUR SCALAR HOUR SCALAR HOUR SCALAR HOUR SCALAR HOUR SCALAR HOUR SCALAR

- - - - - - - - - - - - - - - - -

DAY OF WEEK = MONDAY

1 .0000E+00 2 .0000E+00 3 .0000E+00 4 .0000E+00 5 .0000E+00 6 .0000E+00 7 .0000E+00 8 .1000E+01
9 .1000E+01 10 .1000E+01 11 .1000E+01 12 .1000E+01 13 .1000E+01 14 .1000E+01 15 .1000E+01 16 .0000E+00
17 .0000E+00 18 .0000E+00 19 .0000E+00 20 .0000E+00 21 .0000E+00 22 .0000E+00 23 .0000E+00 24 .0000E+00

DAY OF WEEK = TUESDAY

1 .0000E+00 2 .0000E+00 3 .0000E+00 4 .0000E+00 5 .0000E+00 6 .0000E+00 7 .0000E+00 8 .1000E+01
9 .1000E+01 10 .1000E+01 11 .1000E+01 12 .1000E+01 13 .1000E+01 14 .1000E+01 15 .1000E+01 16 .0000E+00
17 .0000E+00 18 .0000E+00 19 .0000E+00 20 .0000E+00 21 .0000E+00 22 .0000E+00 23 .0000E+00 24 .0000E+00

DAY OF WEEK = WEDNESDY

1 .0000E+00 2 .0000E+00 3 .0000E+00 4 .0000E+00 5 .0000E+00 6 .0000E+00 7 .0000E+00 8 .1000E+01
9 .1000E+01 10 .1000E+01 11 .1000E+01 12 .1000E+01 13 .1000E+01 14 .1000E+01 15 .1000E+01 16 .0000E+00
17 .0000E+00 18 .0000E+00 19 .0000E+00 20 .0000E+00 21 .0000E+00 22 .0000E+00 23 .0000E+00 24 .0000E+00

DAY OF WEEK = THURSDAY

1 .0000E+00 2 .0000E+00 3 .0000E+00 4 .0000E+00 5 .0000E+00 6 .0000E+00 7 .0000E+00 8 .1000E+01
9 .1000E+01 10 .1000E+01 11 .1000E+01 12 .1000E+01 13 .1000E+01 14 .1000E+01 15 .1000E+01 16 .0000E+00
17 .0000E+00 18 .0000E+00 19 .0000E+00 20 .0000E+00 21 .0000E+00 22 .0000E+00 23 .0000E+00 24 .0000E+00

DAY OF WEEK = FRIDAY

1 .0000E+00 2 .0000E+00 3 .0000E+00 4 .0000E+00 5 .0000E+00 6 .0000E+00 7 .0000E+00 8 .1000E+01
9 .1000E+01 10 .1000E+01 11 .1000E+01 12 .1000E+01 13 .1000E+01 14 .1000E+01 15 .1000E+01 16 .0000E+00
17 .0000E+00 18 .0000E+00 19 .0000E+00 20 .0000E+00 21 .0000E+00 22 .0000E+00 23 .0000E+00 24 .0000E+00

DAY OF WEEK = SATURDAY

1 .0000E+00 2 .0000E+00 3 .0000E+00 4 .0000E+00 5 .0000E+00 6 .0000E+00 7 .0000E+00 8 .0000E+00
9 .0000E+00 10 .0000E+00 11 .0000E+00 12 .0000E+00 13 .0000E+00 14 .0000E+00 15 .0000E+00 16 .0000E+00
17 .0000E+00 18 .0000E+00 19 .0000E+00 20 .0000E+00 21 .0000E+00 22 .0000E+00 23 .0000E+00 24 .0000E+00

DAY OF WEEK = SUNDAY

1 .0000E+00 2 .0000E+00 3 .0000E+00 4 .0000E+00 5 .0000E+00 6 .0000E+00 7 .0000E+00 8 .0000E+00
9 .0000E+00 10 .0000E+00 11 .0000E+00 12 .0000E+00 13 .0000E+00 14 .0000E+00 15 .0000E+00 16 .0000E+00
17 .0000E+00 18 .0000E+00 19 .0000E+00 20 .0000E+00 21 .0000E+00 22 .0000E+00 23 .0000E+00 24 .0000E+00

*** MODELOPTs: RegDFAULT CONC ELEV URBAN ADJ_U*

* SOURCE EMISSION RATE SCALARS WHICH VARY DIURNALLY AND BY DAY OF WEEK (HRDOW7) *

SOURCE ID = VOL117 ; SOURCE TYPE = VOLUME :

HOUR SCALAR HOUR SCALAR HOUR SCALAR HOUR SCALAR HOUR SCALAR HOUR SCALAR HOUR SCALAR

- - - -

```
   1  .0000E+00    2  .0000E+00    3  .0000E+00    4  .0000E+00    5  .0000E+00    6
   .0000E+00    7  .0000E+00    8  .1000E+01
   9  .1000E+01   10  .1000E+01   11  .1000E+01   12  .1000E+01   13  .1000E+01   14
   .1000E+01   15  .1000E+01   16  .0000E+00
  17  .0000E+00   18  .0000E+00   19  .0000E+00   20  .0000E+00   21  .0000E+00   22
   .0000E+00   23  .0000E+00   24  .0000E+00
                                          DAY OF WEEK = TUESDAY
   1  .0000E+00    2  .0000E+00    3  .0000E+00    4  .0000E+00    5  .0000E+00    6
   .0000E+00    7  .0000E+00    8  .1000E+01
   9  .1000E+01   10  .1000E+01   11  .1000E+01   12  .1000E+01   13  .1000E+01   14
   .1000E+01   15  .1000E+01   16  .0000E+00
  17  .0000E+00   18  .0000E+00   19  .0000E+00   20  .0000E+00   21  .0000E+00   22
   .0000E+00   23  .0000E+00   24  .0000E+00
                                          DAY OF WEEK = WEDNESDY
   1  .0000E+00    2  .0000E+00    3  .0000E+00    4  .0000E+00    5  .0000E+00    6
   .0000E+00    7  .0000E+00    8  .1000E+01
   9  .1000E+01   10  .1000E+01   11  .1000E+01   12  .1000E+01   13  .1000E+01   14
   .1000E+01   15  .1000E+01   16  .0000E+00
  17  .0000E+00   18  .0000E+00   19  .0000E+00   20  .0000E+00   21  .0000E+00   22
   .0000E+00   23  .0000E+00   24  .0000E+00
                                          DAY OF WEEK = THURSDAY
   1  .0000E+00    2  .0000E+00    3  .0000E+00    4  .0000E+00    5  .0000E+00    6
   .0000E+00    7  .0000E+00    8  .1000E+01
   9  .1000E+01   10  .1000E+01   11  .1000E+01   12  .1000E+01   13  .1000E+01   14
   .1000E+01   15  .1000E+01   16  .0000E+00
  17  .0000E+00   18  .0000E+00   19  .0000E+00   20  .0000E+00   21  .0000E+00   22
   .0000E+00   23  .0000E+00   24  .0000E+00
                                          DAY OF WEEK = FRIDAY
   1  .0000E+00    2  .0000E+00    3  .0000E+00    4  .0000E+00    5  .0000E+00    6
   .0000E+00    7  .0000E+00    8  .1000E+01
   9  .1000E+01   10  .1000E+01   11  .1000E+01   12  .1000E+01   13  .1000E+01   14
   .1000E+01   15  .1000E+01   16  .0000E+00
  17  .0000E+00   18  .0000E+00   19  .0000E+00   20  .0000E+00   21  .0000E+00   22
   .0000E+00   23  .0000E+00   24  .0000E+00
                                          DAY OF WEEK = SATURDAY
   1  .0000E+00    2  .0000E+00    3  .0000E+00    4  .0000E+00    5  .0000E+00    6
   .0000E+00    7  .0000E+00    8  .0000E+00
   9  .0000E+00   10  .0000E+00   11  .0000E+00   12  .0000E+00   13  .0000E+00   14
   .0000E+00   15  .0000E+00   16  .0000E+00
  17  .0000E+00   18  .0000E+00   19  .0000E+00   20  .0000E+00   21  .0000E+00   22
   .0000E+00   23  .0000E+00   24  .0000E+00
                                          DAY OF WEEK = SUNDAY
   1  .0000E+00    2  .0000E+00    3  .0000E+00    4  .0000E+00    5  .0000E+00    6
   .0000E+00    7  .0000E+00    8  .0000E+00
   9  .0000E+00   10  .0000E+00   11  .0000E+00   12  .0000E+00   13  .0000E+00   14
   .0000E+00   15  .0000E+00   16  .0000E+00
  17  .0000E+00   18  .0000E+00   19  .0000E+00   20  .0000E+00   21  .0000E+00   22
   .0000E+00   23  .0000E+00   24  .0000E+00
FF *** AERMOD - VERSION 21112  ***   *** C:\Lakes\AERMOD View\13445 CONS HRA\13445 CONS
HRA.isc              ***        03/11/24
 *** AERMET - VERSION  16216 ***
 ***                                                                    ***       15:09:37

                      PAGE 574
 *** MODELOPTs:    RegDFAULT  CONC  ELEV  URBAN  ADJ_U*

                   * SOURCE EMISSION RATE SCALARS WHICH VARY DIURNALLY AND BY DAY OF WEEK
                   (HRDOW7) *

 SOURCE ID = VOL118       ; SOURCE TYPE = VOLUME   :
  HOUR   SCALAR   HOUR   SCALAR   HOUR   SCALAR   HOUR   SCALAR   HOUR   SCALAR   HOUR
  SCALAR   HOUR   SCALAR   HOUR   SCALAR
- - - - - - - - - - - - - - - - - - - - - - - - - - - - - - - - - - - - - - - - - - - - -
- - - - - - - - - - - - - - - - - -
                                          DAY OF WEEK = MONDAY
   1  .0000E+00    2  .0000E+00    3  .0000E+00    4  .0000E+00    5  .0000E+00    6
```

.0000E+00 7 .0000E+00 8 .1000E+01
9 .1000E+01 10 .1000E+01 11 .1000E+01 12 .1000E+01 13 .1000E+01 14
.1000E+01 15 .1000E+01 16 .0000E+00
17 .0000E+00 18 .0000E+00 19 .0000E+00 20 .0000E+00 21 .0000E+00 22
.0000E+00 23 .0000E+00 24 .0000E+00

DAY OF WEEK = TUESDAY

1 .0000E+00 2 .0000E+00 3 .0000E+00 4 .0000E+00 5 .0000E+00 6
.0000E+00 7 .0000E+00 8 .1000E+01
9 .1000E+01 10 .1000E+01 11 .1000E+01 12 .1000E+01 13 .1000E+01 14
.1000E+01 15 .1000E+01 16 .0000E+00
17 .0000E+00 18 .0000E+00 19 .0000E+00 20 .0000E+00 21 .0000E+00 22
.0000E+00 23 .0000E+00 24 .0000E+00

DAY OF WEEK = WEDNESDY

1 .0000E+00 2 .0000E+00 3 .0000E+00 4 .0000E+00 5 .0000E+00 6
.0000E+00 7 .0000E+00 8 .1000E+01
9 .1000E+01 10 .1000E+01 11 .1000E+01 12 .1000E+01 13 .1000E+01 14
.1000E+01 15 .1000E+01 16 .0000E+00
17 .0000E+00 18 .0000E+00 19 .0000E+00 20 .0000E+00 21 .0000E+00 22
.0000E+00 23 .0000E+00 24 .0000E+00

DAY OF WEEK = THURSDAY

1 .0000E+00 2 .0000E+00 3 .0000E+00 4 .0000E+00 5 .0000E+00 6
.0000E+00 7 .0000E+00 8 .1000E+01
9 .1000E+01 10 .1000E+01 11 .1000E+01 12 .1000E+01 13 .1000E+01 14
.1000E+01 15 .1000E+01 16 .0000E+00
17 .0000E+00 18 .0000E+00 19 .0000E+00 20 .0000E+00 21 .0000E+00 22
.0000E+00 23 .0000E+00 24 .0000E+00

DAY OF WEEK = FRIDAY

1 .0000E+00 2 .0000E+00 3 .0000E+00 4 .0000E+00 5 .0000E+00 6
.0000E+00 7 .0000E+00 8 .1000E+01
9 .1000E+01 10 .1000E+01 11 .1000E+01 12 .1000E+01 13 .1000E+01 14
.1000E+01 15 .1000E+01 16 .0000E+00
17 .0000E+00 18 .0000E+00 19 .0000E+00 20 .0000E+00 21 .0000E+00 22
.0000E+00 23 .0000E+00 24 .0000E+00

DAY OF WEEK = SATURDAY

1 .0000E+00 2 .0000E+00 3 .0000E+00 4 .0000E+00 5 .0000E+00 6
.0000E+00 7 .0000E+00 8 .0000E+00
9 .0000E+00 10 .0000E+00 11 .0000E+00 12 .0000E+00 13 .0000E+00 14
.0000E+00 15 .0000E+00 16 .0000E+00
17 .0000E+00 18 .0000E+00 19 .0000E+00 20 .0000E+00 21 .0000E+00 22
.0000E+00 23 .0000E+00 24 .0000E+00

DAY OF WEEK = SUNDAY

1 .0000E+00 2 .0000E+00 3 .0000E+00 4 .0000E+00 5 .0000E+00 6
.0000E+00 7 .0000E+00 8 .0000E+00
9 .0000E+00 10 .0000E+00 11 .0000E+00 12 .0000E+00 13 .0000E+00 14
.0000E+00 15 .0000E+00 16 .0000E+00
17 .0000E+00 18 .0000E+00 19 .0000E+00 20 .0000E+00 21 .0000E+00 22
.0000E+00 23 .0000E+00 24 .0000E+00

*** MODELOPTs: RegDFAULT CONC ELEV URBAN ADJ_U*

* SOURCE EMISSION RATE SCALARS WHICH VARY DIURNALLY AND BY DAY OF WEEK (HRDOW7) *

SOURCE ID = VOL119 ; SOURCE TYPE = VOLUME :
HOUR SCALAR HOUR SCALAR HOUR SCALAR HOUR SCALAR HOUR SCALAR HOUR SCALAR HOUR SCALAR HOUR SCALAR

- - - -

9 .1000E+01 10 .1000E+01 11 .1000E+01 12 .1000E+01 13 .1000E+01 14
.1000E+01 15 .1000E+01 16 .0000E+00
17 .0000E+00 18 .0000E+00 19 .0000E+00 20 .0000E+00 21 .0000E+00 22
.0000E+00 23 .0000E+00 24 .0000E+00

DAY OF WEEK = TUESDAY

1 .0000E+00 2 .0000E+00 3 .0000E+00 4 .0000E+00 5 .0000E+00 6
.0000E+00 7 .0000E+00 8 .1000E+01
9 .1000E+01 10 .1000E+01 11 .1000E+01 12 .1000E+01 13 .1000E+01 14
.1000E+01 15 .1000E+01 16 .0000E+00
17 .0000E+00 18 .0000E+00 19 .0000E+00 20 .0000E+00 21 .0000E+00 22
.0000E+00 23 .0000E+00 24 .0000E+00

DAY OF WEEK = WEDNESDY

1 .0000E+00 2 .0000E+00 3 .0000E+00 4 .0000E+00 5 .0000E+00 6
.0000E+00 7 .0000E+00 8 .1000E+01
9 .1000E+01 10 .1000E+01 11 .1000E+01 12 .1000E+01 13 .1000E+01 14
.1000E+01 15 .1000E+01 16 .0000E+00
17 .0000E+00 18 .0000E+00 19 .0000E+00 20 .0000E+00 21 .0000E+00 22
.0000E+00 23 .0000E+00 24 .0000E+00

DAY OF WEEK = THURSDAY

1 .0000E+00 2 .0000E+00 3 .0000E+00 4 .0000E+00 5 .0000E+00 6
.0000E+00 7 .0000E+00 8 .1000E+01
9 .1000E+01 10 .1000E+01 11 .1000E+01 12 .1000E+01 13 .1000E+01 14
.1000E+01 15 .1000E+01 16 .0000E+00
17 .0000E+00 18 .0000E+00 19 .0000E+00 20 .0000E+00 21 .0000E+00 22
.0000E+00 23 .0000E+00 24 .0000E+00

DAY OF WEEK = FRIDAY

1 .0000E+00 2 .0000E+00 3 .0000E+00 4 .0000E+00 5 .0000E+00 6
.0000E+00 7 .0000E+00 8 .1000E+01
9 .1000E+01 10 .1000E+01 11 .1000E+01 12 .1000E+01 13 .1000E+01 14
.1000E+01 15 .1000E+01 16 .0000E+00
17 .0000E+00 18 .0000E+00 19 .0000E+00 20 .0000E+00 21 .0000E+00 22
.0000E+00 23 .0000E+00 24 .0000E+00

DAY OF WEEK = SATURDAY

1 .0000E+00 2 .0000E+00 3 .0000E+00 4 .0000E+00 5 .0000E+00 6
.0000E+00 7 .0000E+00 8 .0000E+00
9 .0000E+00 10 .0000E+00 11 .0000E+00 12 .0000E+00 13 .0000E+00 14
.0000E+00 15 .0000E+00 16 .0000E+00
17 .0000E+00 18 .0000E+00 19 .0000E+00 20 .0000E+00 21 .0000E+00 22
.0000E+00 23 .0000E+00 24 .0000E+00

DAY OF WEEK = SUNDAY

1 .0000E+00 2 .0000E+00 3 .0000E+00 4 .0000E+00 5 .0000E+00 6
.0000E+00 7 .0000E+00 8 .0000E+00
9 .0000E+00 10 .0000E+00 11 .0000E+00 12 .0000E+00 13 .0000E+00 14
.0000E+00 15 .0000E+00 16 .0000E+00
17 .0000E+00 18 .0000E+00 19 .0000E+00 20 .0000E+00 21 .0000E+00 22
.0000E+00 23 .0000E+00 24 .0000E+00

*** MODELOPTs: RegDFAULT CONC ELEV URBAN ADJ_U*

* SOURCE EMISSION RATE SCALARS WHICH VARY DIURNALLY AND BY DAY OF WEEK (HRDOW7) *

SOURCE ID = VOL120 ; SOURCE TYPE = VOLUME :
HOUR SCALAR HOUR SCALAR HOUR SCALAR HOUR SCALAR HOUR SCALAR HOUR SCALAR HOUR SCALAR HOUR SCALAR

- - - -

.1000E+01 15 .1000E+01 16 .0000E+00
17 .0000E+00 18 .0000E+00 19 .0000E+00 20 .0000E+00 21 .0000E+00 22
.0000E+00 23 .0000E+00 24 .0000E+00

DAY OF WEEK = TUESDAY

1 .0000E+00 2 .0000E+00 3 .0000E+00 4 .0000E+00 5 .0000E+00 6
.0000E+00 7 .0000E+00 8 .1000E+01
9 .1000E+01 10 .1000E+01 11 .1000E+01 12 .1000E+01 13 .1000E+01 14
.1000E+01 15 .1000E+01 16 .0000E+00
17 .0000E+00 18 .0000E+00 19 .0000E+00 20 .0000E+00 21 .0000E+00 22
.0000E+00 23 .0000E+00 24 .0000E+00

DAY OF WEEK = WEDNESDY

1 .0000E+00 2 .0000E+00 3 .0000E+00 4 .0000E+00 5 .0000E+00 6
.0000E+00 7 .0000E+00 8 .1000E+01
9 .1000E+01 10 .1000E+01 11 .1000E+01 12 .1000E+01 13 .1000E+01 14
.1000E+01 15 .1000E+01 16 .0000E+00
17 .0000E+00 18 .0000E+00 19 .0000E+00 20 .0000E+00 21 .0000E+00 22
.0000E+00 23 .0000E+00 24 .0000E+00

DAY OF WEEK = THURSDAY

1 .0000E+00 2 .0000E+00 3 .0000E+00 4 .0000E+00 5 .0000E+00 6
.0000E+00 7 .0000E+00 8 .1000E+01
9 .1000E+01 10 .1000E+01 11 .1000E+01 12 .1000E+01 13 .1000E+01 14
.1000E+01 15 .1000E+01 16 .0000E+00
17 .0000E+00 18 .0000E+00 19 .0000E+00 20 .0000E+00 21 .0000E+00 22
.0000E+00 23 .0000E+00 24 .0000E+00

DAY OF WEEK = FRIDAY

1 .0000E+00 2 .0000E+00 3 .0000E+00 4 .0000E+00 5 .0000E+00 6
.0000E+00 7 .0000E+00 8 .1000E+01
9 .1000E+01 10 .1000E+01 11 .1000E+01 12 .1000E+01 13 .1000E+01 14
.1000E+01 15 .1000E+01 16 .0000E+00
17 .0000E+00 18 .0000E+00 19 .0000E+00 20 .0000E+00 21 .0000E+00 22
.0000E+00 23 .0000E+00 24 .0000E+00

DAY OF WEEK = SATURDAY

1 .0000E+00 2 .0000E+00 3 .0000E+00 4 .0000E+00 5 .0000E+00 6
.0000E+00 7 .0000E+00 8 .0000E+00
9 .0000E+00 10 .0000E+00 11 .0000E+00 12 .0000E+00 13 .0000E+00 14
.0000E+00 15 .0000E+00 16 .0000E+00
17 .0000E+00 18 .0000E+00 19 .0000E+00 20 .0000E+00 21 .0000E+00 22
.0000E+00 23 .0000E+00 24 .0000E+00

DAY OF WEEK = SUNDAY

1 .0000E+00 2 .0000E+00 3 .0000E+00 4 .0000E+00 5 .0000E+00 6
.0000E+00 7 .0000E+00 8 .0000E+00
9 .0000E+00 10 .0000E+00 11 .0000E+00 12 .0000E+00 13 .0000E+00 14
.0000E+00 15 .0000E+00 16 .0000E+00
17 .0000E+00 18 .0000E+00 19 .0000E+00 20 .0000E+00 21 .0000E+00 22
.0000E+00 23 .0000E+00 24 .0000E+00

*** MODELOPTs: RegDFAULT CONC ELEV URBAN ADJ_U*

* SOURCE EMISSION RATE SCALARS WHICH VARY DIURNALLY AND BY DAY OF WEEK (HRDOW7) *

SOURCE ID = VOL121 ; SOURCE TYPE = VOLUME :

HOUR SCALAR HOUR SCALAR HOUR SCALAR HOUR SCALAR HOUR SCALAR HOUR SCALAR HOUR SCALAR HOUR SCALAR

- - - -

17 .0000E+00 18 .0000E+00 19 .0000E+00 20 .0000E+00 21 .0000E+00 22
.0000E+00 23 .0000E+00 24 .0000E+00

DAY OF WEEK = TUESDAY

1 .0000E+00 2 .0000E+00 3 .0000E+00 4 .0000E+00 5 .0000E+00 6
.0000E+00 7 .0000E+00 8 .1000E+01
9 .1000E+01 10 .1000E+01 11 .1000E+01 12 .1000E+01 13 .1000E+01 14
.1000E+01 15 .1000E+01 16 .0000E+00
17 .0000E+00 18 .0000E+00 19 .0000E+00 20 .0000E+00 21 .0000E+00 22
.0000E+00 23 .0000E+00 24 .0000E+00

DAY OF WEEK = WEDNESDY

1 .0000E+00 2 .0000E+00 3 .0000E+00 4 .0000E+00 5 .0000E+00 6
.0000E+00 7 .0000E+00 8 .1000E+01
9 .1000E+01 10 .1000E+01 11 .1000E+01 12 .1000E+01 13 .1000E+01 14
.1000E+01 15 .1000E+01 16 .0000E+00
17 .0000E+00 18 .0000E+00 19 .0000E+00 20 .0000E+00 21 .0000E+00 22
.0000E+00 23 .0000E+00 24 .0000E+00

DAY OF WEEK = THURSDAY

1 .0000E+00 2 .0000E+00 3 .0000E+00 4 .0000E+00 5 .0000E+00 6
.0000E+00 7 .0000E+00 8 .1000E+01
9 .1000E+01 10 .1000E+01 11 .1000E+01 12 .1000E+01 13 .1000E+01 14
.1000E+01 15 .1000E+01 16 .0000E+00
17 .0000E+00 18 .0000E+00 19 .0000E+00 20 .0000E+00 21 .0000E+00 22
.0000E+00 23 .0000E+00 24 .0000E+00

DAY OF WEEK = FRIDAY

1 .0000E+00 2 .0000E+00 3 .0000E+00 4 .0000E+00 5 .0000E+00 6
.0000E+00 7 .0000E+00 8 .1000E+01
9 .1000E+01 10 .1000E+01 11 .1000E+01 12 .1000E+01 13 .1000E+01 14
.1000E+01 15 .1000E+01 16 .0000E+00
17 .0000E+00 18 .0000E+00 19 .0000E+00 20 .0000E+00 21 .0000E+00 22
.0000E+00 23 .0000E+00 24 .0000E+00

DAY OF WEEK = SATURDAY

1 .0000E+00 2 .0000E+00 3 .0000E+00 4 .0000E+00 5 .0000E+00 6
.0000E+00 7 .0000E+00 8 .0000E+00
9 .0000E+00 10 .0000E+00 11 .0000E+00 12 .0000E+00 13 .0000E+00 14
.0000E+00 15 .0000E+00 16 .0000E+00
17 .0000E+00 18 .0000E+00 19 .0000E+00 20 .0000E+00 21 .0000E+00 22
.0000E+00 23 .0000E+00 24 .0000E+00

DAY OF WEEK = SUNDAY

1 .0000E+00 2 .0000E+00 3 .0000E+00 4 .0000E+00 5 .0000E+00 6
.0000E+00 7 .0000E+00 8 .0000E+00
9 .0000E+00 10 .0000E+00 11 .0000E+00 12 .0000E+00 13 .0000E+00 14
.0000E+00 15 .0000E+00 16 .0000E+00
17 .0000E+00 18 .0000E+00 19 .0000E+00 20 .0000E+00 21 .0000E+00 22
.0000E+00 23 .0000E+00 24 .0000E+00

*** MODELOPTs: RegDFAULT CONC ELEV URBAN ADJ_U*

* SOURCE EMISSION RATE SCALARS WHICH VARY DIURNALLY AND BY DAY OF WEEK (HRDOW7) *

SOURCE ID = VOL122 ; SOURCE TYPE = VOLUME :
HOUR SCALAR HOUR SCALAR HOUR SCALAR HOUR SCALAR HOUR SCALAR HOUR SCALAR HOUR SCALAR HOUR SCALAR

DAY OF WEEK = MONDAY

1 .0000E+00 2 .0000E+00 3 .0000E+00 4 .0000E+00 5 .0000E+00 6
.0000E+00 7 .0000E+00 8 .1000E+01
9 .1000E+01 10 .1000E+01 11 .1000E+01 12 .1000E+01 13 .1000E+01 14
.1000E+01 15 .1000E+01 16 .0000E+00
17 .0000E+00 18 .0000E+00 19 .0000E+00 20 .0000E+00 21 .0000E+00 22

.0000E+00 23 .0000E+00 24 .0000E+00

DAY OF WEEK = TUESDAY

1 .0000E+00 2 .0000E+00 3 .0000E+00 4 .0000E+00 5 .0000E+00 6 .0000E+00 7 .0000E+00 8 .1000E+01

9 .1000E+01 10 .1000E+01 11 .1000E+01 12 .1000E+01 13 .1000E+01 14 .1000E+01 15 .1000E+01 16 .0000E+00

17 .0000E+00 18 .0000E+00 19 .0000E+00 20 .0000E+00 21 .0000E+00 22 .0000E+00 23 .0000E+00 24 .0000E+00

DAY OF WEEK = WEDNESDY

1 .0000E+00 2 .0000E+00 3 .0000E+00 4 .0000E+00 5 .0000E+00 6 .0000E+00 7 .0000E+00 8 .1000E+01

9 .1000E+01 10 .1000E+01 11 .1000E+01 12 .1000E+01 13 .1000E+01 14 .1000E+01 15 .1000E+01 16 .0000E+00

17 .0000E+00 18 .0000E+00 19 .0000E+00 20 .0000E+00 21 .0000E+00 22 .0000E+00 23 .0000E+00 24 .0000E+00

DAY OF WEEK = THURSDAY

1 .0000E+00 2 .0000E+00 3 .0000E+00 4 .0000E+00 5 .0000E+00 6 .0000E+00 7 .0000E+00 8 .1000E+01

9 .1000E+01 10 .1000E+01 11 .1000E+01 12 .1000E+01 13 .1000E+01 14 .1000E+01 15 .1000E+01 16 .0000E+00

17 .0000E+00 18 .0000E+00 19 .0000E+00 20 .0000E+00 21 .0000E+00 22 .0000E+00 23 .0000E+00 24 .0000E+00

DAY OF WEEK = FRIDAY

1 .0000E+00 2 .0000E+00 3 .0000E+00 4 .0000E+00 5 .0000E+00 6 .0000E+00 7 .0000E+00 8 .1000E+01

9 .1000E+01 10 .1000E+01 11 .1000E+01 12 .1000E+01 13 .1000E+01 14 .1000E+01 15 .1000E+01 16 .0000E+00

17 .0000E+00 18 .0000E+00 19 .0000E+00 20 .0000E+00 21 .0000E+00 22 .0000E+00 23 .0000E+00 24 .0000E+00

DAY OF WEEK = SATURDAY

1 .0000E+00 2 .0000E+00 3 .0000E+00 4 .0000E+00 5 .0000E+00 6 .0000E+00 7 .0000E+00 8 .0000E+00

9 .0000E+00 10 .0000E+00 11 .0000E+00 12 .0000E+00 13 .0000E+00 14 .0000E+00 15 .0000E+00 16 .0000E+00

17 .0000E+00 18 .0000E+00 19 .0000E+00 20 .0000E+00 21 .0000E+00 22 .0000E+00 23 .0000E+00 24 .0000E+00

DAY OF WEEK = SUNDAY

1 .0000E+00 2 .0000E+00 3 .0000E+00 4 .0000E+00 5 .0000E+00 6 .0000E+00 7 .0000E+00 8 .0000E+00

9 .0000E+00 10 .0000E+00 11 .0000E+00 12 .0000E+00 13 .0000E+00 14 .0000E+00 15 .0000E+00 16 .0000E+00

17 .0000E+00 18 .0000E+00 19 .0000E+00 20 .0000E+00 21 .0000E+00 22 .0000E+00 23 .0000E+00 24 .0000E+00

* SOURCE EMISSION RATE SCALARS WHICH VARY DIURNALLY AND BY DAY OF WEEK (HRDOW7) *

SOURCE ID = VOL123 ; SOURCE TYPE = VOLUME :

HOUR SCALAR HOUR SCALAR HOUR SCALAR HOUR SCALAR HOUR SCALAR HOUR SCALAR HOUR SCALAR HOUR SCALAR

- - - -

DAY OF WEEK = TUESDAY

1	.0000E+00	2	.0000E+00	3	.0000E+00	4	.0000E+00	5	.0000E+00	6	.0000E+00	7	.0000E+00	8	.1000E+01
9	.1000E+01	10	.1000E+01	11	.1000E+01	12	.1000E+01	13	.1000E+01	14	.1000E+01	15	.1000E+01	16	.0000E+00
17	.0000E+00	18	.0000E+00	19	.0000E+00	20	.0000E+00	21	.0000E+00	22	.0000E+00	23	.0000E+00	24	.0000E+00

DAY OF WEEK = WEDNESDY

1	.0000E+00	2	.0000E+00	3	.0000E+00	4	.0000E+00	5	.0000E+00	6	.0000E+00	7	.0000E+00	8	.1000E+01
9	.1000E+01	10	.1000E+01	11	.1000E+01	12	.1000E+01	13	.1000E+01	14	.1000E+01	15	.1000E+01	16	.0000E+00
17	.0000E+00	18	.0000E+00	19	.0000E+00	20	.0000E+00	21	.0000E+00	22	.0000E+00	23	.0000E+00	24	.0000E+00

DAY OF WEEK = THURSDAY

1	.0000E+00	2	.0000E+00	3	.0000E+00	4	.0000E+00	5	.0000E+00	6	.0000E+00	7	.0000E+00	8	.1000E+01
9	.1000E+01	10	.1000E+01	11	.1000E+01	12	.1000E+01	13	.1000E+01	14	.1000E+01	15	.1000E+01	16	.0000E+00
17	.0000E+00	18	.0000E+00	19	.0000E+00	20	.0000E+00	21	.0000E+00	22	.0000E+00	23	.0000E+00	24	.0000E+00

DAY OF WEEK = FRIDAY

1	.0000E+00	2	.0000E+00	3	.0000E+00	4	.0000E+00	5	.0000E+00	6	.0000E+00	7	.0000E+00	8	.1000E+01
9	.1000E+01	10	.1000E+01	11	.1000E+01	12	.1000E+01	13	.1000E+01	14	.1000E+01	15	.1000E+01	16	.0000E+00
17	.0000E+00	18	.0000E+00	19	.0000E+00	20	.0000E+00	21	.0000E+00	22	.0000E+00	23	.0000E+00	24	.0000E+00

DAY OF WEEK = SATURDAY

1	.0000E+00	2	.0000E+00	3	.0000E+00	4	.0000E+00	5	.0000E+00	6	.0000E+00	7	.0000E+00	8	.0000E+00
9	.0000E+00	10	.0000E+00	11	.0000E+00	12	.0000E+00	13	.0000E+00	14	.0000E+00	15	.0000E+00	16	.0000E+00
17	.0000E+00	18	.0000E+00	19	.0000E+00	20	.0000E+00	21	.0000E+00	22	.0000E+00	23	.0000E+00	24	.0000E+00

DAY OF WEEK = SUNDAY

1	.0000E+00	2	.0000E+00	3	.0000E+00	4	.0000E+00	5	.0000E+00	6	.0000E+00	7	.0000E+00	8	.0000E+00
9	.0000E+00	10	.0000E+00	11	.0000E+00	12	.0000E+00	13	.0000E+00	14	.0000E+00	15	.0000E+00	16	.0000E+00
17	.0000E+00	18	.0000E+00	19	.0000E+00	20	.0000E+00	21	.0000E+00	22	.0000E+00	23	.0000E+00	24	.0000E+00

* SOURCE EMISSION RATE SCALARS WHICH VARY DIURNALLY AND BY DAY OF WEEK (HRDOW7) *

SOURCE ID = VOL124 ; SOURCE TYPE = VOLUME :

HOUR	SCALAR	HOUR	SCALAR	HOUR	SCALAR	HOUR	SCALAR	HOUR	SCALAR	HOUR	SCALAR	HOUR	SCALAR

DAY OF WEEK = MONDAY

1	.0000E+00	2	.0000E+00	3	.0000E+00	4	.0000E+00	5	.0000E+00	6	.0000E+00	7	.0000E+00	8	.1000E+01
9	.1000E+01	10	.1000E+01	11	.1000E+01	12	.1000E+01	13	.1000E+01	14	.1000E+01	15	.1000E+01	16	.0000E+00
17	.0000E+00	18	.0000E+00	19	.0000E+00	20	.0000E+00	21	.0000E+00	22	.0000E+00	23	.0000E+00	24	.0000E+00

DAY OF WEEK = TUESDAY

```
   1  .0000E+00    2  .0000E+00    3  .0000E+00    4  .0000E+00    5  .0000E+00    6
   .0000E+00    7  .0000E+00    8  .1000E+01
   9  .1000E+01   10  .1000E+01   11  .1000E+01   12  .1000E+01   13  .1000E+01   14
   .1000E+01   15  .1000E+01   16  .0000E+00
  17  .0000E+00   18  .0000E+00   19  .0000E+00   20  .0000E+00   21  .0000E+00   22
   .0000E+00   23  .0000E+00   24  .0000E+00
                                          DAY OF WEEK = WEDNESDY
   1  .0000E+00    2  .0000E+00    3  .0000E+00    4  .0000E+00    5  .0000E+00    6
   .0000E+00    7  .0000E+00    8  .1000E+01
   9  .1000E+01   10  .1000E+01   11  .1000E+01   12  .1000E+01   13  .1000E+01   14
   .1000E+01   15  .1000E+01   16  .0000E+00
  17  .0000E+00   18  .0000E+00   19  .0000E+00   20  .0000E+00   21  .0000E+00   22
   .0000E+00   23  .0000E+00   24  .0000E+00
                                          DAY OF WEEK = THURSDAY
   1  .0000E+00    2  .0000E+00    3  .0000E+00    4  .0000E+00    5  .0000E+00    6
   .0000E+00    7  .0000E+00    8  .1000E+01
   9  .1000E+01   10  .1000E+01   11  .1000E+01   12  .1000E+01   13  .1000E+01   14
   .1000E+01   15  .1000E+01   16  .0000E+00
  17  .0000E+00   18  .0000E+00   19  .0000E+00   20  .0000E+00   21  .0000E+00   22
   .0000E+00   23  .0000E+00   24  .0000E+00
                                          DAY OF WEEK = FRIDAY
   1  .0000E+00    2  .0000E+00    3  .0000E+00    4  .0000E+00    5  .0000E+00    6
   .0000E+00    7  .0000E+00    8  .1000E+01
   9  .1000E+01   10  .1000E+01   11  .1000E+01   12  .1000E+01   13  .1000E+01   14
   .1000E+01   15  .1000E+01   16  .0000E+00
  17  .0000E+00   18  .0000E+00   19  .0000E+00   20  .0000E+00   21  .0000E+00   22
   .0000E+00   23  .0000E+00   24  .0000E+00
                                          DAY OF WEEK = SATURDAY
   1  .0000E+00    2  .0000E+00    3  .0000E+00    4  .0000E+00    5  .0000E+00    6
   .0000E+00    7  .0000E+00    8  .0000E+00
   9  .0000E+00   10  .0000E+00   11  .0000E+00   12  .0000E+00   13  .0000E+00   14
   .0000E+00   15  .0000E+00   16  .0000E+00
  17  .0000E+00   18  .0000E+00   19  .0000E+00   20  .0000E+00   21  .0000E+00   22
   .0000E+00   23  .0000E+00   24  .0000E+00
                                          DAY OF WEEK = SUNDAY
   1  .0000E+00    2  .0000E+00    3  .0000E+00    4  .0000E+00    5  .0000E+00    6
   .0000E+00    7  .0000E+00    8  .0000E+00
   9  .0000E+00   10  .0000E+00   11  .0000E+00   12  .0000E+00   13  .0000E+00   14
   .0000E+00   15  .0000E+00   16  .0000E+00
  17  .0000E+00   18  .0000E+00   19  .0000E+00   20  .0000E+00   21  .0000E+00   22
   .0000E+00   23  .0000E+00   24  .0000E+00
FF *** AERMOD - VERSION 21112  ***   *** C:\Lakes\AERMOD View\13445 CONS HRA\13445 CONS
HRA.isc               ***        03/11/24
 *** AERMET - VERSION  16216 ***
 ***                                                                    ***       15:09:37

                     PAGE 581
 *** MODELOPTs:    RegDFAULT  CONC  ELEV  URBAN  ADJ_U*

                   * SOURCE EMISSION RATE SCALARS WHICH VARY DIURNALLY AND BY DAY OF WEEK
                   (HRDOW7) *

 SOURCE ID = VOL125       ; SOURCE TYPE = VOLUME   :
  HOUR   SCALAR   HOUR   SCALAR   HOUR   SCALAR   HOUR   SCALAR   HOUR   SCALAR   HOUR
  SCALAR   HOUR   SCALAR   HOUR   SCALAR
- - - - - - - - - - - - - - - - - - - - - - - - - - - - - - - - - - - - - - - - - - - - - -
- - - - - - - - - - - - - - - - -
                                          DAY OF WEEK = MONDAY
   1  .0000E+00    2  .0000E+00    3  .0000E+00    4  .0000E+00    5  .0000E+00    6
   .0000E+00    7  .0000E+00    8  .1000E+01
   9  .1000E+01   10  .1000E+01   11  .1000E+01   12  .1000E+01   13  .1000E+01   14
   .1000E+01   15  .1000E+01   16  .0000E+00
  17  .0000E+00   18  .0000E+00   19  .0000E+00   20  .0000E+00   21  .0000E+00   22
   .0000E+00   23  .0000E+00   24  .0000E+00
                                          DAY OF WEEK = TUESDAY
   1  .0000E+00    2  .0000E+00    3  .0000E+00    4  .0000E+00    5  .0000E+00    6
```

.0000E+00 7 .0000E+00 8 .1000E+01
9 .1000E+01 10 .1000E+01 11 .1000E+01 12 .1000E+01 13 .1000E+01 14
.1000E+01 15 .1000E+01 16 .0000E+00
17 .0000E+00 18 .0000E+00 19 .0000E+00 20 .0000E+00 21 .0000E+00 22
.0000E+00 23 .0000E+00 24 .0000E+00

DAY OF WEEK = WEDNESDY

1 .0000E+00 2 .0000E+00 3 .0000E+00 4 .0000E+00 5 .0000E+00 6
.0000E+00 7 .0000E+00 8 .1000E+01
9 .1000E+01 10 .1000E+01 11 .1000E+01 12 .1000E+01 13 .1000E+01 14
.1000E+01 15 .1000E+01 16 .0000E+00
17 .0000E+00 18 .0000E+00 19 .0000E+00 20 .0000E+00 21 .0000E+00 22
.0000E+00 23 .0000E+00 24 .0000E+00

DAY OF WEEK = THURSDAY

1 .0000E+00 2 .0000E+00 3 .0000E+00 4 .0000E+00 5 .0000E+00 6
.0000E+00 7 .0000E+00 8 .1000E+01
9 .1000E+01 10 .1000E+01 11 .1000E+01 12 .1000E+01 13 .1000E+01 14
.1000E+01 15 .1000E+01 16 .0000E+00
17 .0000E+00 18 .0000E+00 19 .0000E+00 20 .0000E+00 21 .0000E+00 22
.0000E+00 23 .0000E+00 24 .0000E+00

DAY OF WEEK = FRIDAY

1 .0000E+00 2 .0000E+00 3 .0000E+00 4 .0000E+00 5 .0000E+00 6
.0000E+00 7 .0000E+00 8 .1000E+01
9 .1000E+01 10 .1000E+01 11 .1000E+01 12 .1000E+01 13 .1000E+01 14
.1000E+01 15 .1000E+01 16 .0000E+00
17 .0000E+00 18 .0000E+00 19 .0000E+00 20 .0000E+00 21 .0000E+00 22
.0000E+00 23 .0000E+00 24 .0000E+00

DAY OF WEEK = SATURDAY

1 .0000E+00 2 .0000E+00 3 .0000E+00 4 .0000E+00 5 .0000E+00 6
.0000E+00 7 .0000E+00 8 .0000E+00
9 .0000E+00 10 .0000E+00 11 .0000E+00 12 .0000E+00 13 .0000E+00 14
.0000E+00 15 .0000E+00 16 .0000E+00
17 .0000E+00 18 .0000E+00 19 .0000E+00 20 .0000E+00 21 .0000E+00 22
.0000E+00 23 .0000E+00 24 .0000E+00

DAY OF WEEK = SUNDAY

1 .0000E+00 2 .0000E+00 3 .0000E+00 4 .0000E+00 5 .0000E+00 6
.0000E+00 7 .0000E+00 8 .0000E+00
9 .0000E+00 10 .0000E+00 11 .0000E+00 12 .0000E+00 13 .0000E+00 14
.0000E+00 15 .0000E+00 16 .0000E+00
17 .0000E+00 18 .0000E+00 19 .0000E+00 20 .0000E+00 21 .0000E+00 22
.0000E+00 23 .0000E+00 24 .0000E+00

*** MODELOPTs: RegDFAULT CONC ELEV URBAN ADJ_U*

* SOURCE EMISSION RATE SCALARS WHICH VARY DIURNALLY AND BY DAY OF WEEK (HRDOW7) *

SOURCE ID = VOL126 ; SOURCE TYPE = VOLUME :

HOUR SCALAR HOUR SCALAR HOUR SCALAR HOUR SCALAR HOUR SCALAR HOUR SCALAR HOUR SCALAR

- - - -

9 .1000E+01 10 .1000E+01 11 .1000E+01 12 .1000E+01 13 .1000E+01 14
.1000E+01 15 .1000E+01 16 .0000E+00
17 .0000E+00 18 .0000E+00 19 .0000E+00 20 .0000E+00 21 .0000E+00 22
.0000E+00 23 .0000E+00 24 .0000E+00

DAY OF WEEK = WEDNESDY

1 .0000E+00 2 .0000E+00 3 .0000E+00 4 .0000E+00 5 .0000E+00 6
.0000E+00 7 .0000E+00 8 .1000E+01
9 .1000E+01 10 .1000E+01 11 .1000E+01 12 .1000E+01 13 .1000E+01 14
.1000E+01 15 .1000E+01 16 .0000E+00
17 .0000E+00 18 .0000E+00 19 .0000E+00 20 .0000E+00 21 .0000E+00 22
.0000E+00 23 .0000E+00 24 .0000E+00

DAY OF WEEK = THURSDAY

1 .0000E+00 2 .0000E+00 3 .0000E+00 4 .0000E+00 5 .0000E+00 6
.0000E+00 7 .0000E+00 8 .1000E+01
9 .1000E+01 10 .1000E+01 11 .1000E+01 12 .1000E+01 13 .1000E+01 14
.1000E+01 15 .1000E+01 16 .0000E+00
17 .0000E+00 18 .0000E+00 19 .0000E+00 20 .0000E+00 21 .0000E+00 22
.0000E+00 23 .0000E+00 24 .0000E+00

DAY OF WEEK = FRIDAY

1 .0000E+00 2 .0000E+00 3 .0000E+00 4 .0000E+00 5 .0000E+00 6
.0000E+00 7 .0000E+00 8 .1000E+01
9 .1000E+01 10 .1000E+01 11 .1000E+01 12 .1000E+01 13 .1000E+01 14
.1000E+01 15 .1000E+01 16 .0000E+00
17 .0000E+00 18 .0000E+00 19 .0000E+00 20 .0000E+00 21 .0000E+00 22
.0000E+00 23 .0000E+00 24 .0000E+00

DAY OF WEEK = SATURDAY

1 .0000E+00 2 .0000E+00 3 .0000E+00 4 .0000E+00 5 .0000E+00 6
.0000E+00 7 .0000E+00 8 .0000E+00
9 .0000E+00 10 .0000E+00 11 .0000E+00 12 .0000E+00 13 .0000E+00 14
.0000E+00 15 .0000E+00 16 .0000E+00
17 .0000E+00 18 .0000E+00 19 .0000E+00 20 .0000E+00 21 .0000E+00 22
.0000E+00 23 .0000E+00 24 .0000E+00

DAY OF WEEK = SUNDAY

1 .0000E+00 2 .0000E+00 3 .0000E+00 4 .0000E+00 5 .0000E+00 6
.0000E+00 7 .0000E+00 8 .0000E+00
9 .0000E+00 10 .0000E+00 11 .0000E+00 12 .0000E+00 13 .0000E+00 14
.0000E+00 15 .0000E+00 16 .0000E+00
17 .0000E+00 18 .0000E+00 19 .0000E+00 20 .0000E+00 21 .0000E+00 22
.0000E+00 23 .0000E+00 24 .0000E+00

*** MODELOPTs: RegDFAULT CONC ELEV URBAN ADJ_U*

* SOURCE EMISSION RATE SCALARS WHICH VARY DIURNALLY AND BY DAY OF WEEK (HRDOW7) *

SOURCE ID = VOL127 ; SOURCE TYPE = VOLUME :

HOUR SCALAR HOUR SCALAR HOUR SCALAR HOUR SCALAR HOUR SCALAR HOUR SCALAR HOUR SCALAR HOUR SCALAR

- - - -

.1000E+01 15 .1000E+01 16 .0000E+00
17 .0000E+00 18 .0000E+00 19 .0000E+00 20 .0000E+00 21 .0000E+00 22
.0000E+00 23 .0000E+00 24 .0000E+00

DAY OF WEEK = WEDNESDY

1 .0000E+00 2 .0000E+00 3 .0000E+00 4 .0000E+00 5 .0000E+00 6
.0000E+00 7 .0000E+00 8 .1000E+01
9 .1000E+01 10 .1000E+01 11 .1000E+01 12 .1000E+01 13 .1000E+01 14
.1000E+01 15 .1000E+01 16 .0000E+00
17 .0000E+00 18 .0000E+00 19 .0000E+00 20 .0000E+00 21 .0000E+00 22
.0000E+00 23 .0000E+00 24 .0000E+00

DAY OF WEEK = THURSDAY

1 .0000E+00 2 .0000E+00 3 .0000E+00 4 .0000E+00 5 .0000E+00 6
.0000E+00 7 .0000E+00 8 .1000E+01
9 .1000E+01 10 .1000E+01 11 .1000E+01 12 .1000E+01 13 .1000E+01 14
.1000E+01 15 .1000E+01 16 .0000E+00
17 .0000E+00 18 .0000E+00 19 .0000E+00 20 .0000E+00 21 .0000E+00 22
.0000E+00 23 .0000E+00 24 .0000E+00

DAY OF WEEK = FRIDAY

1 .0000E+00 2 .0000E+00 3 .0000E+00 4 .0000E+00 5 .0000E+00 6
.0000E+00 7 .0000E+00 8 .1000E+01
9 .1000E+01 10 .1000E+01 11 .1000E+01 12 .1000E+01 13 .1000E+01 14
.1000E+01 15 .1000E+01 16 .0000E+00
17 .0000E+00 18 .0000E+00 19 .0000E+00 20 .0000E+00 21 .0000E+00 22
.0000E+00 23 .0000E+00 24 .0000E+00

DAY OF WEEK = SATURDAY

1 .0000E+00 2 .0000E+00 3 .0000E+00 4 .0000E+00 5 .0000E+00 6
.0000E+00 7 .0000E+00 8 .0000E+00
9 .0000E+00 10 .0000E+00 11 .0000E+00 12 .0000E+00 13 .0000E+00 14
.0000E+00 15 .0000E+00 16 .0000E+00
17 .0000E+00 18 .0000E+00 19 .0000E+00 20 .0000E+00 21 .0000E+00 22
.0000E+00 23 .0000E+00 24 .0000E+00

DAY OF WEEK = SUNDAY

1 .0000E+00 2 .0000E+00 3 .0000E+00 4 .0000E+00 5 .0000E+00 6
.0000E+00 7 .0000E+00 8 .0000E+00
9 .0000E+00 10 .0000E+00 11 .0000E+00 12 .0000E+00 13 .0000E+00 14
.0000E+00 15 .0000E+00 16 .0000E+00
17 .0000E+00 18 .0000E+00 19 .0000E+00 20 .0000E+00 21 .0000E+00 22
.0000E+00 23 .0000E+00 24 .0000E+00

*** MODELOPTs: RegDFAULT CONC ELEV URBAN ADJ_U*

* SOURCE EMISSION RATE SCALARS WHICH VARY DIURNALLY AND BY DAY OF WEEK (HRDOW7) *

SOURCE ID = VOL128 ; SOURCE TYPE = VOLUME :

HOUR SCALAR HOUR SCALAR HOUR SCALAR HOUR SCALAR HOUR SCALAR HOUR SCALAR HOUR SCALAR HOUR SCALAR

- - - -

17 .0000E+00 18 .0000E+00 19 .0000E+00 20 .0000E+00 21 .0000E+00 22
.0000E+00 23 .0000E+00 24 .0000E+00

DAY OF WEEK = WEDNESDY

1 .0000E+00 2 .0000E+00 3 .0000E+00 4 .0000E+00 5 .0000E+00 6
.0000E+00 7 .0000E+00 8 .1000E+01
9 .1000E+01 10 .1000E+01 11 .1000E+01 12 .1000E+01 13 .1000E+01 14
.1000E+01 15 .1000E+01 16 .0000E+00
17 .0000E+00 18 .0000E+00 19 .0000E+00 20 .0000E+00 21 .0000E+00 22
.0000E+00 23 .0000E+00 24 .0000E+00

DAY OF WEEK = THURSDAY

1 .0000E+00 2 .0000E+00 3 .0000E+00 4 .0000E+00 5 .0000E+00 6
.0000E+00 7 .0000E+00 8 .1000E+01
9 .1000E+01 10 .1000E+01 11 .1000E+01 12 .1000E+01 13 .1000E+01 14
.1000E+01 15 .1000E+01 16 .0000E+00
17 .0000E+00 18 .0000E+00 19 .0000E+00 20 .0000E+00 21 .0000E+00 22
.0000E+00 23 .0000E+00 24 .0000E+00

DAY OF WEEK = FRIDAY

1 .0000E+00 2 .0000E+00 3 .0000E+00 4 .0000E+00 5 .0000E+00 6
.0000E+00 7 .0000E+00 8 .1000E+01
9 .1000E+01 10 .1000E+01 11 .1000E+01 12 .1000E+01 13 .1000E+01 14
.1000E+01 15 .1000E+01 16 .0000E+00
17 .0000E+00 18 .0000E+00 19 .0000E+00 20 .0000E+00 21 .0000E+00 22
.0000E+00 23 .0000E+00 24 .0000E+00

DAY OF WEEK = SATURDAY

1 .0000E+00 2 .0000E+00 3 .0000E+00 4 .0000E+00 5 .0000E+00 6
.0000E+00 7 .0000E+00 8 .0000E+00
9 .0000E+00 10 .0000E+00 11 .0000E+00 12 .0000E+00 13 .0000E+00 14
.0000E+00 15 .0000E+00 16 .0000E+00
17 .0000E+00 18 .0000E+00 19 .0000E+00 20 .0000E+00 21 .0000E+00 22
.0000E+00 23 .0000E+00 24 .0000E+00

DAY OF WEEK = SUNDAY

1 .0000E+00 2 .0000E+00 3 .0000E+00 4 .0000E+00 5 .0000E+00 6
.0000E+00 7 .0000E+00 8 .0000E+00
9 .0000E+00 10 .0000E+00 11 .0000E+00 12 .0000E+00 13 .0000E+00 14
.0000E+00 15 .0000E+00 16 .0000E+00
17 .0000E+00 18 .0000E+00 19 .0000E+00 20 .0000E+00 21 .0000E+00 22
.0000E+00 23 .0000E+00 24 .0000E+00

*** MODELOPTs: RegDFAULT CONC ELEV URBAN ADJ_U*

* SOURCE EMISSION RATE SCALARS WHICH VARY DIURNALLY AND BY DAY OF WEEK (HRDOW7) *

SOURCE ID = VOL129 ; SOURCE TYPE = VOLUME :

HOUR SCALAR HOUR SCALAR HOUR SCALAR HOUR SCALAR HOUR SCALAR HOUR SCALAR HOUR SCALAR HOUR SCALAR

- - - -

.0000E+00 23 .0000E+00 24 .0000E+00

DAY OF WEEK = WEDNESDY

1 .0000E+00 2 .0000E+00 3 .0000E+00 4 .0000E+00 5 .0000E+00 6 .0000E+00 7 .0000E+00 8 .1000E+01
9 .1000E+01 10 .1000E+01 11 .1000E+01 12 .1000E+01 13 .1000E+01 14 .1000E+01 15 .1000E+01 16 .0000E+00
17 .0000E+00 18 .0000E+00 19 .0000E+00 20 .0000E+00 21 .0000E+00 22 .0000E+00 23 .0000E+00 24 .0000E+00

DAY OF WEEK = THURSDAY

1 .0000E+00 2 .0000E+00 3 .0000E+00 4 .0000E+00 5 .0000E+00 6 .0000E+00 7 .0000E+00 8 .1000E+01
9 .1000E+01 10 .1000E+01 11 .1000E+01 12 .1000E+01 13 .1000E+01 14 .1000E+01 15 .1000E+01 16 .0000E+00
17 .0000E+00 18 .0000E+00 19 .0000E+00 20 .0000E+00 21 .0000E+00 22 .0000E+00 23 .0000E+00 24 .0000E+00

DAY OF WEEK = FRIDAY

1 .0000E+00 2 .0000E+00 3 .0000E+00 4 .0000E+00 5 .0000E+00 6 .0000E+00 7 .0000E+00 8 .1000E+01
9 .1000E+01 10 .1000E+01 11 .1000E+01 12 .1000E+01 13 .1000E+01 14 .1000E+01 15 .1000E+01 16 .0000E+00
17 .0000E+00 18 .0000E+00 19 .0000E+00 20 .0000E+00 21 .0000E+00 22 .0000E+00 23 .0000E+00 24 .0000E+00

DAY OF WEEK = SATURDAY

1 .0000E+00 2 .0000E+00 3 .0000E+00 4 .0000E+00 5 .0000E+00 6 .0000E+00 7 .0000E+00 8 .0000E+00
9 .0000E+00 10 .0000E+00 11 .0000E+00 12 .0000E+00 13 .0000E+00 14 .0000E+00 15 .0000E+00 16 .0000E+00
17 .0000E+00 18 .0000E+00 19 .0000E+00 20 .0000E+00 21 .0000E+00 22 .0000E+00 23 .0000E+00 24 .0000E+00

DAY OF WEEK = SUNDAY

1 .0000E+00 2 .0000E+00 3 .0000E+00 4 .0000E+00 5 .0000E+00 6 .0000E+00 7 .0000E+00 8 .0000E+00
9 .0000E+00 10 .0000E+00 11 .0000E+00 12 .0000E+00 13 .0000E+00 14 .0000E+00 15 .0000E+00 16 .0000E+00
17 .0000E+00 18 .0000E+00 19 .0000E+00 20 .0000E+00 21 .0000E+00 22 .0000E+00 23 .0000E+00 24 .0000E+00

*** MODELOPTs: RegDFAULT CONC ELEV URBAN ADJ_U*

* SOURCE EMISSION RATE SCALARS WHICH VARY DIURNALLY AND BY DAY OF WEEK (HRDOW7) *

SOURCE ID = VOL130 ; SOURCE TYPE = VOLUME :

HOUR SCALAR HOUR SCALAR HOUR SCALAR HOUR SCALAR HOUR SCALAR HOUR SCALAR HOUR SCALAR

- - - -

DAY OF WEEK = WEDNESDY

1 .0000E+00 2 .0000E+00 3 .0000E+00 4 .0000E+00 5 .0000E+00 6 .0000E+00 7 .0000E+00 8 .1000E+01
9 .1000E+01 10 .1000E+01 11 .1000E+01 12 .1000E+01 13 .1000E+01 14 .1000E+01 15 .1000E+01 16 .0000E+00
17 .0000E+00 18 .0000E+00 19 .0000E+00 20 .0000E+00 21 .0000E+00 22 .0000E+00 23 .0000E+00 24 .0000E+00

DAY OF WEEK = THURSDAY

1 .0000E+00 2 .0000E+00 3 .0000E+00 4 .0000E+00 5 .0000E+00 6 .0000E+00 7 .0000E+00 8 .1000E+01
9 .1000E+01 10 .1000E+01 11 .1000E+01 12 .1000E+01 13 .1000E+01 14 .1000E+01 15 .1000E+01 16 .0000E+00
17 .0000E+00 18 .0000E+00 19 .0000E+00 20 .0000E+00 21 .0000E+00 22 .0000E+00 23 .0000E+00 24 .0000E+00

DAY OF WEEK = FRIDAY

1 .0000E+00 2 .0000E+00 3 .0000E+00 4 .0000E+00 5 .0000E+00 6 .0000E+00 7 .0000E+00 8 .1000E+01
9 .1000E+01 10 .1000E+01 11 .1000E+01 12 .1000E+01 13 .1000E+01 14 .1000E+01 15 .1000E+01 16 .0000E+00
17 .0000E+00 18 .0000E+00 19 .0000E+00 20 .0000E+00 21 .0000E+00 22 .0000E+00 23 .0000E+00 24 .0000E+00

DAY OF WEEK = SATURDAY

1 .0000E+00 2 .0000E+00 3 .0000E+00 4 .0000E+00 5 .0000E+00 6 .0000E+00 7 .0000E+00 8 .0000E+00
9 .0000E+00 10 .0000E+00 11 .0000E+00 12 .0000E+00 13 .0000E+00 14 .0000E+00 15 .0000E+00 16 .0000E+00
17 .0000E+00 18 .0000E+00 19 .0000E+00 20 .0000E+00 21 .0000E+00 22 .0000E+00 23 .0000E+00 24 .0000E+00

DAY OF WEEK = SUNDAY

1 .0000E+00 2 .0000E+00 3 .0000E+00 4 .0000E+00 5 .0000E+00 6 .0000E+00 7 .0000E+00 8 .0000E+00
9 .0000E+00 10 .0000E+00 11 .0000E+00 12 .0000E+00 13 .0000E+00 14 .0000E+00 15 .0000E+00 16 .0000E+00
17 .0000E+00 18 .0000E+00 19 .0000E+00 20 .0000E+00 21 .0000E+00 22 .0000E+00 23 .0000E+00 24 .0000E+00

* SOURCE EMISSION RATE SCALARS WHICH VARY DIURNALLY AND BY DAY OF WEEK (HRDOW7) *

SOURCE ID = VOL131 ; SOURCE TYPE = VOLUME :

HOUR SCALAR HOUR SCALAR HOUR SCALAR HOUR SCALAR HOUR SCALAR HOUR SCALAR HOUR SCALAR HOUR SCALAR

- - - -

1 .0000E+00 2 .0000E+00 3 .0000E+00 4 .0000E+00 5 .0000E+00 6
.0000E+00 7 .0000E+00 8 .1000E+01
9 .1000E+01 10 .1000E+01 11 .1000E+01 12 .1000E+01 13 .1000E+01 14
.1000E+01 15 .1000E+01 16 .0000E+00
17 .0000E+00 18 .0000E+00 19 .0000E+00 20 .0000E+00 21 .0000E+00 22
.0000E+00 23 .0000E+00 24 .0000E+00

DAY OF WEEK = THURSDAY

1 .0000E+00 2 .0000E+00 3 .0000E+00 4 .0000E+00 5 .0000E+00 6
.0000E+00 7 .0000E+00 8 .1000E+01
9 .1000E+01 10 .1000E+01 11 .1000E+01 12 .1000E+01 13 .1000E+01 14
.1000E+01 15 .1000E+01 16 .0000E+00
17 .0000E+00 18 .0000E+00 19 .0000E+00 20 .0000E+00 21 .0000E+00 22
.0000E+00 23 .0000E+00 24 .0000E+00

DAY OF WEEK = FRIDAY

1 .0000E+00 2 .0000E+00 3 .0000E+00 4 .0000E+00 5 .0000E+00 6
.0000E+00 7 .0000E+00 8 .1000E+01
9 .1000E+01 10 .1000E+01 11 .1000E+01 12 .1000E+01 13 .1000E+01 14
.1000E+01 15 .1000E+01 16 .0000E+00
17 .0000E+00 18 .0000E+00 19 .0000E+00 20 .0000E+00 21 .0000E+00 22
.0000E+00 23 .0000E+00 24 .0000E+00

DAY OF WEEK = SATURDAY

1 .0000E+00 2 .0000E+00 3 .0000E+00 4 .0000E+00 5 .0000E+00 6
.0000E+00 7 .0000E+00 8 .0000E+00
9 .0000E+00 10 .0000E+00 11 .0000E+00 12 .0000E+00 13 .0000E+00 14
.0000E+00 15 .0000E+00 16 .0000E+00
17 .0000E+00 18 .0000E+00 19 .0000E+00 20 .0000E+00 21 .0000E+00 22
.0000E+00 23 .0000E+00 24 .0000E+00

DAY OF WEEK = SUNDAY

1 .0000E+00 2 .0000E+00 3 .0000E+00 4 .0000E+00 5 .0000E+00 6
.0000E+00 7 .0000E+00 8 .0000E+00
9 .0000E+00 10 .0000E+00 11 .0000E+00 12 .0000E+00 13 .0000E+00 14
.0000E+00 15 .0000E+00 16 .0000E+00
17 .0000E+00 18 .0000E+00 19 .0000E+00 20 .0000E+00 21 .0000E+00 22
.0000E+00 23 .0000E+00 24 .0000E+00

* SOURCE EMISSION RATE SCALARS WHICH VARY DIURNALLY AND BY DAY OF WEEK (HRDOW7) *

SOURCE ID = VOL132 ; SOURCE TYPE = VOLUME :
HOUR SCALAR HOUR SCALAR HOUR SCALAR HOUR SCALAR HOUR SCALAR HOUR SCALAR HOUR SCALAR HOUR SCALAR

DAY OF WEEK = MONDAY

1 .0000E+00 2 .0000E+00 3 .0000E+00 4 .0000E+00 5 .0000E+00 6
.0000E+00 7 .0000E+00 8 .1000E+01
9 .1000E+01 10 .1000E+01 11 .1000E+01 12 .1000E+01 13 .1000E+01 14
.1000E+01 15 .1000E+01 16 .0000E+00
17 .0000E+00 18 .0000E+00 19 .0000E+00 20 .0000E+00 21 .0000E+00 22
.0000E+00 23 .0000E+00 24 .0000E+00

DAY OF WEEK = TUESDAY

1 .0000E+00 2 .0000E+00 3 .0000E+00 4 .0000E+00 5 .0000E+00 6
.0000E+00 7 .0000E+00 8 .1000E+01
9 .1000E+01 10 .1000E+01 11 .1000E+01 12 .1000E+01 13 .1000E+01 14
.1000E+01 15 .1000E+01 16 .0000E+00
17 .0000E+00 18 .0000E+00 19 .0000E+00 20 .0000E+00 21 .0000E+00 22
.0000E+00 23 .0000E+00 24 .0000E+00

DAY OF WEEK = WEDNESDY

1 .0000E+00 2 .0000E+00 3 .0000E+00 4 .0000E+00 5 .0000E+00 6

* SOURCE EMISSION RATE SCALARS WHICH VARY DIURNALLY AND BY DAY OF WEEK (HRDOW7) *

SOURCE ID = VOL133 ; SOURCE TYPE = VOLUME :

HOUR	SCALAR	HOUR	SCALAR	HOUR	SCALAR	HOUR	SCALAR	HOUR	SCALAR	HOUR	SCALAR
1	.0000E+00	2	.0000E+00	3	.0000E+00	4	.0000E+00	5	.0000E+00	6	.0000E+00
7	.0000E+00	8	.1000E+01	9	.1000E+01	10	.1000E+01	11	.1000E+01	12	.1000E+01
13	.1000E+01	14	.1000E+01	15	.1000E+01	16	.0000E+00	17	.0000E+00	18	.0000E+00
19	.0000E+00	20	.0000E+00	21	.0000E+00	22	.0000E+00	23	.0000E+00	24	.0000E+00

DAY OF WEEK = MONDAY

HOUR	SCALAR	HOUR	SCALAR	HOUR	SCALAR	HOUR	SCALAR	HOUR	SCALAR	HOUR	SCALAR
1	.0000E+00	2	.0000E+00	3	.0000E+00	4	.0000E+00	5	.0000E+00	6	.0000E+00
7	.0000E+00	8	.1000E+01	9	.1000E+01	10	.1000E+01	11	.1000E+01	12	.1000E+01
13	.1000E+01	14	.1000E+01	15	.1000E+01	16	.0000E+00	17	.0000E+00	18	.0000E+00
19	.0000E+00	20	.0000E+00	21	.0000E+00	22	.0000E+00	23	.0000E+00	24	.0000E+00

DAY OF WEEK = TUESDAY

HOUR	SCALAR	HOUR	SCALAR	HOUR	SCALAR	HOUR	SCALAR	HOUR	SCALAR	HOUR	SCALAR
1	.0000E+00	2	.0000E+00	3	.0000E+00	4	.0000E+00	5	.0000E+00	6	.0000E+00
7	.0000E+00	8	.1000E+01	9	.1000E+01	10	.1000E+01	11	.1000E+01	12	.1000E+01
13	.1000E+01	14	.1000E+01	15	.1000E+01	16	.0000E+00	17	.0000E+00	18	.0000E+00
19	.0000E+00	20	.0000E+00	21	.0000E+00	22	.0000E+00	23	.0000E+00	24	.0000E+00

DAY OF WEEK = WEDNESDY

HOUR	SCALAR	HOUR	SCALAR	HOUR	SCALAR	HOUR	SCALAR	HOUR	SCALAR	HOUR	SCALAR
1	.0000E+00	2	.0000E+00	3	.0000E+00	4	.0000E+00	5	.0000E+00	6	.0000E+00
7	.0000E+00	8	.1000E+01	9	.1000E+01	10	.1000E+01	11	.1000E+01	12	.1000E+01
13	.1000E+01	14	.1000E+01	15	.1000E+01	16	.0000E+00	17	.0000E+00	18	.0000E+00
19	.0000E+00	20	.0000E+00	21	.0000E+00	22	.0000E+00	23	.0000E+00	24	.0000E+00

DAY OF WEEK = THURSDAY

HOUR	SCALAR	HOUR	SCALAR	HOUR	SCALAR	HOUR	SCALAR	HOUR	SCALAR	HOUR	SCALAR
1	.0000E+00	2	.0000E+00	3	.0000E+00	4	.0000E+00	5	.0000E+00	6	.0000E+00
7	.0000E+00	8	.1000E+01	9	.1000E+01	10	.1000E+01	11	.1000E+01	12	.1000E+01
13	.1000E+01	14	.1000E+01	15	.1000E+01	16	.0000E+00	17	.0000E+00	18	.0000E+00
19	.0000E+00	20	.0000E+00	21	.0000E+00	22	.0000E+00	23	.0000E+00	24	.0000E+00

DAY OF WEEK = FRIDAY

HOUR	SCALAR	HOUR	SCALAR	HOUR	SCALAR	HOUR	SCALAR	HOUR	SCALAR	HOUR	SCALAR
1	.0000E+00	2	.0000E+00	3	.0000E+00	4	.0000E+00	5	.0000E+00	6	.0000E+00
7	.0000E+00	8	.1000E+01	9	.1000E+01	10	.1000E+01	11	.1000E+01	12	.1000E+01
13	.1000E+01	14	.1000E+01	15	.1000E+01	16	.0000E+00	17	.0000E+00	18	.0000E+00
19	.0000E+00	20	.0000E+00	21	.0000E+00	22	.0000E+00	23	.0000E+00	24	.0000E+00

DAY OF WEEK = SATURDAY

HOUR	SCALAR	HOUR	SCALAR	HOUR	SCALAR	HOUR	SCALAR	HOUR	SCALAR	HOUR	SCALAR
1	.0000E+00	2	.0000E+00	3	.0000E+00	4	.0000E+00	5	.0000E+00	6	.0000E+00
7	.0000E+00	8	.0000E+00	9	.0000E+00	10	.0000E+00	11	.0000E+00	12	.0000E+00
13	.0000E+00	14	.0000E+00	15	.0000E+00	16	.0000E+00	17	.0000E+00	18	.0000E+00
19	.0000E+00	20	.0000E+00	21	.0000E+00	22	.0000E+00	23	.0000E+00	24	.0000E+00

DAY OF WEEK = SUNDAY

HOUR	SCALAR	HOUR	SCALAR	HOUR	SCALAR	HOUR	SCALAR	HOUR	SCALAR	HOUR	SCALAR
1	.0000E+00	2	.0000E+00	3	.0000E+00	4	.0000E+00	5	.0000E+00	6	.0000E+00
7	.0000E+00	8	.0000E+00	9	.0000E+00	10	.0000E+00	11	.0000E+00	12	.0000E+00
13	.0000E+00	14	.0000E+00	15	.0000E+00	16	.0000E+00	17	.0000E+00	18	.0000E+00
19	.0000E+00	20	.0000E+00	21	.0000E+00	22	.0000E+00	23	.0000E+00	24	.0000E+00

* SOURCE EMISSION RATE SCALARS WHICH VARY DIURNALLY AND BY DAY OF WEEK (HRDOW7) *

SOURCE ID = VOL134 ; SOURCE TYPE = VOLUME :

HOUR	SCALAR	HOUR	SCALAR	HOUR	SCALAR	HOUR	SCALAR	HOUR	SCALAR	HOUR	SCALAR	HOUR	SCALAR

DAY OF WEEK = MONDAY

1	.0000E+00	2	.0000E+00	3	.0000E+00	4	.0000E+00	5	.0000E+00	6	.0000E+00	7	.0000E+00
8	.1000E+01	9	.1000E+01	10	.1000E+01	11	.1000E+01	12	.1000E+01	13	.1000E+01	14	.1000E+01
15	.1000E+01	16	.0000E+00	17	.0000E+00	18	.0000E+00	19	.0000E+00	20	.0000E+00	21	.0000E+00
22	.0000E+00	23	.0000E+00	24	.0000E+00								

DAY OF WEEK = TUESDAY

1	.0000E+00	2	.0000E+00	3	.0000E+00	4	.0000E+00	5	.0000E+00	6	.0000E+00	7	.0000E+00
8	.1000E+01	9	.1000E+01	10	.1000E+01	11	.1000E+01	12	.1000E+01	13	.1000E+01	14	.1000E+01
15	.1000E+01	16	.0000E+00	17	.0000E+00	18	.0000E+00	19	.0000E+00	20	.0000E+00	21	.0000E+00
22	.0000E+00	23	.0000E+00	24	.0000E+00								

DAY OF WEEK = WEDNESDY

1	.0000E+00	2	.0000E+00	3	.0000E+00	4	.0000E+00	5	.0000E+00	6	.0000E+00	7	.0000E+00
8	.1000E+01	9	.1000E+01	10	.1000E+01	11	.1000E+01	12	.1000E+01	13	.1000E+01	14	.1000E+01
15	.1000E+01	16	.0000E+00	17	.0000E+00	18	.0000E+00	19	.0000E+00	20	.0000E+00	21	.0000E+00
22	.0000E+00	23	.0000E+00	24	.0000E+00								

DAY OF WEEK = THURSDAY

1	.0000E+00	2	.0000E+00	3	.0000E+00	4	.0000E+00	5	.0000E+00	6	.0000E+00	7	.0000E+00
8	.1000E+01	9	.1000E+01	10	.1000E+01	11	.1000E+01	12	.1000E+01	13	.1000E+01	14	.1000E+01
15	.1000E+01	16	.0000E+00	17	.0000E+00	18	.0000E+00	19	.0000E+00	20	.0000E+00	21	.0000E+00
22	.0000E+00	23	.0000E+00	24	.0000E+00								

DAY OF WEEK = FRIDAY

1	.0000E+00	2	.0000E+00	3	.0000E+00	4	.0000E+00	5	.0000E+00	6	.0000E+00	7	.0000E+00
8	.1000E+01	9	.1000E+01	10	.1000E+01	11	.1000E+01	12	.1000E+01	13	.1000E+01	14	.1000E+01
15	.1000E+01	16	.0000E+00	17	.0000E+00	18	.0000E+00	19	.0000E+00	20	.0000E+00	21	.0000E+00
22	.0000E+00	23	.0000E+00	24	.0000E+00								

DAY OF WEEK = SATURDAY

1	.0000E+00	2	.0000E+00	3	.0000E+00	4	.0000E+00	5	.0000E+00	6	.0000E+00	7	.0000E+00
8	.0000E+00	9	.0000E+00	10	.0000E+00	11	.0000E+00	12	.0000E+00	13	.0000E+00	14	.0000E+00
15	.0000E+00	16	.0000E+00	17	.0000E+00	18	.0000E+00	19	.0000E+00	20	.0000E+00	21	.0000E+00
22	.0000E+00	23	.0000E+00	24	.0000E+00								

DAY OF WEEK = SUNDAY

1	.0000E+00	2	.0000E+00	3	.0000E+00	4	.0000E+00	5	.0000E+00	6	.0000E+00	7	.0000E+00
8	.0000E+00	9	.0000E+00	10	.0000E+00	11	.0000E+00	12	.0000E+00	13	.0000E+00	14	.0000E+00
15	.0000E+00	16	.0000E+00	17	.0000E+00	18	.0000E+00	19	.0000E+00	20	.0000E+00	21	.0000E+00
22	.0000E+00	23	.0000E+00	24	.0000E+00								

DAY OF WEEK = THURSDAY

DAY OF WEEK = FRIDAY

DAY OF WEEK = SATURDAY

DAY OF WEEK = SUNDAY

*** MODELOPTs: RegDFAULT CONC ELEV URBAN ADJ_U*

* SOURCE EMISSION RATE SCALARS WHICH VARY DIURNALLY AND BY DAY OF WEEK (HRDOW7) *

SOURCE ID = VOL135 ; SOURCE TYPE = VOLUME :

HOUR SCALAR HOUR SCALAR HOUR SCALAR HOUR SCALAR HOUR SCALAR HOUR SCALAR HOUR SCALAR

DAY OF WEEK = MONDAY

DAY OF WEEK = TUESDAY

DAY OF WEEK = WEDNESDY

* SOURCE EMISSION RATE SCALARS WHICH VARY DIURNALLY AND BY DAY OF WEEK (HRDOW7) *

SOURCE ID = VOL136 ; SOURCE TYPE = VOLUME :

HOUR	SCALAR	HOUR	SCALAR	HOUR	SCALAR	HOUR	SCALAR	HOUR	SCALAR	HOUR	SCALAR	HOUR	SCALAR

DAY OF WEEK = MONDAY

1	.0000E+00	2	.0000E+00	3	.0000E+00	4	.0000E+00	5	.0000E+00	6	.0000E+00	7	.0000E+00
8	.1000E+01	9	.1000E+01	10	.1000E+01	11	.1000E+01	12	.1000E+01	13	.1000E+01	14	.1000E+01
15	.1000E+01	16	.0000E+00	17	.0000E+00	18	.0000E+00	19	.0000E+00	20	.0000E+00	21	.0000E+00
22	.0000E+00	23	.0000E+00	24	.0000E+00								

DAY OF WEEK = TUESDAY

1	.0000E+00	2	.0000E+00	3	.0000E+00	4	.0000E+00	5	.0000E+00	6	.0000E+00	7	.0000E+00
8	.1000E+01	9	.1000E+01	10	.1000E+01	11	.1000E+01	12	.1000E+01	13	.1000E+01	14	.1000E+01
15	.1000E+01	16	.0000E+00	17	.0000E+00	18	.0000E+00	19	.0000E+00	20	.0000E+00	21	.0000E+00
22	.0000E+00	23	.0000E+00	24	.0000E+00								

DAY OF WEEK = WEDNESDY

1	.0000E+00	2	.0000E+00	3	.0000E+00	4	.0000E+00	5	.0000E+00	6	.0000E+00	7	.0000E+00
8	.1000E+01	9	.1000E+01	10	.1000E+01	11	.1000E+01	12	.1000E+01	13	.1000E+01	14	.1000E+01
15	.1000E+01	16	.0000E+00	17	.0000E+00	18	.0000E+00	19	.0000E+00	20	.0000E+00	21	.0000E+00
22	.0000E+00	23	.0000E+00	24	.0000E+00								

DAY OF WEEK = THURSDAY

1	.0000E+00	2	.0000E+00	3	.0000E+00	4	.0000E+00	5	.0000E+00	6	.0000E+00	7	.0000E+00
8	.1000E+01	9	.1000E+01	10	.1000E+01	11	.1000E+01	12	.1000E+01	13	.1000E+01	14	.1000E+01
15	.1000E+01	16	.0000E+00	17	.0000E+00	18	.0000E+00	19	.0000E+00	20	.0000E+00	21	.0000E+00
22	.0000E+00	23	.0000E+00	24	.0000E+00								

DAY OF WEEK = FRIDAY

1	.0000E+00	2	.0000E+00	3	.0000E+00	4	.0000E+00	5	.0000E+00	6	.0000E+00	7	.0000E+00
8	.1000E+01	9	.1000E+01	10	.1000E+01	11	.1000E+01	12	.1000E+01	13	.1000E+01	14	.1000E+01
15	.1000E+01	16	.0000E+00	17	.0000E+00	18	.0000E+00	19	.0000E+00	20	.0000E+00	21	.0000E+00
22	.0000E+00	23	.0000E+00	24	.0000E+00								

DAY OF WEEK = SATURDAY

1	.0000E+00	2	.0000E+00	3	.0000E+00	4	.0000E+00	5	.0000E+00	6	.0000E+00	7	.0000E+00
8	.0000E+00	9	.0000E+00	10	.0000E+00	11	.0000E+00	12	.0000E+00	13	.0000E+00	14	.0000E+00
15	.0000E+00	16	.0000E+00	17	.0000E+00	18	.0000E+00	19	.0000E+00	20	.0000E+00	21	.0000E+00
22	.0000E+00	23	.0000E+00	24	.0000E+00								

DAY OF WEEK = SUNDAY

1	.0000E+00	2	.0000E+00	3	.0000E+00	4	.0000E+00	5	.0000E+00	6	.0000E+00	7	.0000E+00
8	.0000E+00	9	.0000E+00	10	.0000E+00	11	.0000E+00	12	.0000E+00	13	.0000E+00	14	.0000E+00
15	.0000E+00	16	.0000E+00	17	.0000E+00	18	.0000E+00	19	.0000E+00	20	.0000E+00	21	.0000E+00
22	.0000E+00	23	.0000E+00	24	.0000E+00								

DAY OF WEEK = THURSDAY

1 .0000E+00 2 .0000E+00 3 .0000E+00 4 .0000E+00 5 .0000E+00 6 .0000E+00 7 .0000E+00 8 .1000E+01
9 .1000E+01 10 .1000E+01 11 .1000E+01 12 .1000E+01 13 .1000E+01 14 .1000E+01 15 .1000E+01 16 .0000E+00
17 .0000E+00 18 .0000E+00 19 .0000E+00 20 .0000E+00 21 .0000E+00 22 .0000E+00 23 .0000E+00 24 .0000E+00

DAY OF WEEK = FRIDAY

1 .0000E+00 2 .0000E+00 3 .0000E+00 4 .0000E+00 5 .0000E+00 6 .0000E+00 7 .0000E+00 8 .1000E+01
9 .1000E+01 10 .1000E+01 11 .1000E+01 12 .1000E+01 13 .1000E+01 14 .1000E+01 15 .1000E+01 16 .0000E+00
17 .0000E+00 18 .0000E+00 19 .0000E+00 20 .0000E+00 21 .0000E+00 22 .0000E+00 23 .0000E+00 24 .0000E+00

DAY OF WEEK = SATURDAY

1 .0000E+00 2 .0000E+00 3 .0000E+00 4 .0000E+00 5 .0000E+00 6 .0000E+00 7 .0000E+00 8 .0000E+00
9 .0000E+00 10 .0000E+00 11 .0000E+00 12 .0000E+00 13 .0000E+00 14 .0000E+00 15 .0000E+00 16 .0000E+00
17 .0000E+00 18 .0000E+00 19 .0000E+00 20 .0000E+00 21 .0000E+00 22 .0000E+00 23 .0000E+00 24 .0000E+00

DAY OF WEEK = SUNDAY

1 .0000E+00 2 .0000E+00 3 .0000E+00 4 .0000E+00 5 .0000E+00 6 .0000E+00 7 .0000E+00 8 .0000E+00
9 .0000E+00 10 .0000E+00 11 .0000E+00 12 .0000E+00 13 .0000E+00 14 .0000E+00 15 .0000E+00 16 .0000E+00
17 .0000E+00 18 .0000E+00 19 .0000E+00 20 .0000E+00 21 .0000E+00 22 .0000E+00 23 .0000E+00 24 .0000E+00

*** MODELOPTs: RegDFAULT CONC ELEV URBAN ADJ_U*

* SOURCE EMISSION RATE SCALARS WHICH VARY DIURNALLY AND BY DAY OF WEEK (HRDOW7) *

SOURCE ID = VOL137 ; SOURCE TYPE = VOLUME :

HOUR	SCALAR	HOUR	SCALAR	HOUR	SCALAR	HOUR	SCALAR	HOUR	SCALAR	HOUR	SCALAR	HOUR	SCALAR

DAY OF WEEK = MONDAY

1 .0000E+00 2 .0000E+00 3 .0000E+00 4 .0000E+00 5 .0000E+00 6 .0000E+00 7 .0000E+00 8 .1000E+01
9 .1000E+01 10 .1000E+01 11 .1000E+01 12 .1000E+01 13 .1000E+01 14 .1000E+01 15 .1000E+01 16 .0000E+00
17 .0000E+00 18 .0000E+00 19 .0000E+00 20 .0000E+00 21 .0000E+00 22 .0000E+00 23 .0000E+00 24 .0000E+00

DAY OF WEEK = TUESDAY

1 .0000E+00 2 .0000E+00 3 .0000E+00 4 .0000E+00 5 .0000E+00 6 .0000E+00 7 .0000E+00 8 .1000E+01
9 .1000E+01 10 .1000E+01 11 .1000E+01 12 .1000E+01 13 .1000E+01 14 .1000E+01 15 .1000E+01 16 .0000E+00
17 .0000E+00 18 .0000E+00 19 .0000E+00 20 .0000E+00 21 .0000E+00 22 .0000E+00 23 .0000E+00 24 .0000E+00

DAY OF WEEK = WEDNESDY

1 .0000E+00 2 .0000E+00 3 .0000E+00 4 .0000E+00 5 .0000E+00 6 .0000E+00 7 .0000E+00 8 .1000E+01
9 .1000E+01 10 .1000E+01 11 .1000E+01 12 .1000E+01 13 .1000E+01 14 .1000E+01 15 .1000E+01 16 .0000E+00
17 .0000E+00 18 .0000E+00 19 .0000E+00 20 .0000E+00 21 .0000E+00 22 .0000E+00 23 .0000E+00 24 .0000E+00

DAY OF WEEK = THURSDAY

1 .0000E+00 2 .0000E+00 3 .0000E+00 4 .0000E+00 5 .0000E+00 6 .0000E+00 7 .0000E+00 8 .1000E+01

9 .1000E+01 10 .1000E+01 11 .1000E+01 12 .1000E+01 13 .1000E+01 14 .1000E+01 15 .1000E+01 16 .0000E+00

17 .0000E+00 18 .0000E+00 19 .0000E+00 20 .0000E+00 21 .0000E+00 22 .0000E+00 23 .0000E+00 24 .0000E+00

DAY OF WEEK = FRIDAY

1 .0000E+00 2 .0000E+00 3 .0000E+00 4 .0000E+00 5 .0000E+00 6 .0000E+00 7 .0000E+00 8 .1000E+01

9 .1000E+01 10 .1000E+01 11 .1000E+01 12 .1000E+01 13 .1000E+01 14 .1000E+01 15 .1000E+01 16 .0000E+00

17 .0000E+00 18 .0000E+00 19 .0000E+00 20 .0000E+00 21 .0000E+00 22 .0000E+00 23 .0000E+00 24 .0000E+00

DAY OF WEEK = SATURDAY

1 .0000E+00 2 .0000E+00 3 .0000E+00 4 .0000E+00 5 .0000E+00 6 .0000E+00 7 .0000E+00 8 .0000E+00

9 .0000E+00 10 .0000E+00 11 .0000E+00 12 .0000E+00 13 .0000E+00 14 .0000E+00 15 .0000E+00 16 .0000E+00

17 .0000E+00 18 .0000E+00 19 .0000E+00 20 .0000E+00 21 .0000E+00 22 .0000E+00 23 .0000E+00 24 .0000E+00

DAY OF WEEK = SUNDAY

1 .0000E+00 2 .0000E+00 3 .0000E+00 4 .0000E+00 5 .0000E+00 6 .0000E+00 7 .0000E+00 8 .0000E+00

9 .0000E+00 10 .0000E+00 11 .0000E+00 12 .0000E+00 13 .0000E+00 14 .0000E+00 15 .0000E+00 16 .0000E+00

17 .0000E+00 18 .0000E+00 19 .0000E+00 20 .0000E+00 21 .0000E+00 22 .0000E+00 23 .0000E+00 24 .0000E+00

*** MODELOPTs: RegDFAULT CONC ELEV URBAN ADJ_U*

* SOURCE EMISSION RATE SCALARS WHICH VARY DIURNALLY AND BY DAY OF WEEK (HRDOW7) *

SOURCE ID = VOL138 ; SOURCE TYPE = VOLUME :

HOUR SCALAR HOUR SCALAR HOUR SCALAR HOUR SCALAR HOUR SCALAR HOUR SCALAR HOUR SCALAR HOUR SCALAR

- - - -

1 .0000E+00 2 .0000E+00 3 .0000E+00 4 .0000E+00 5 .0000E+00 6
.0000E+00 7 .0000E+00 8 .1000E+01
9 .1000E+01 10 .1000E+01 11 .1000E+01 12 .1000E+01 13 .1000E+01 14
.1000E+01 15 .1000E+01 16 .0000E+00
17 .0000E+00 18 .0000E+00 19 .0000E+00 20 .0000E+00 21 .0000E+00 22
.0000E+00 23 .0000E+00 24 .0000E+00

DAY OF WEEK = FRIDAY

1 .0000E+00 2 .0000E+00 3 .0000E+00 4 .0000E+00 5 .0000E+00 6
.0000E+00 7 .0000E+00 8 .1000E+01
9 .1000E+01 10 .1000E+01 11 .1000E+01 12 .1000E+01 13 .1000E+01 14
.1000E+01 15 .1000E+01 16 .0000E+00
17 .0000E+00 18 .0000E+00 19 .0000E+00 20 .0000E+00 21 .0000E+00 22
.0000E+00 23 .0000E+00 24 .0000E+00

DAY OF WEEK = SATURDAY

1 .0000E+00 2 .0000E+00 3 .0000E+00 4 .0000E+00 5 .0000E+00 6
.0000E+00 7 .0000E+00 8 .0000E+00
9 .0000E+00 10 .0000E+00 11 .0000E+00 12 .0000E+00 13 .0000E+00 14
.0000E+00 15 .0000E+00 16 .0000E+00
17 .0000E+00 18 .0000E+00 19 .0000E+00 20 .0000E+00 21 .0000E+00 22
.0000E+00 23 .0000E+00 24 .0000E+00

DAY OF WEEK = SUNDAY

1 .0000E+00 2 .0000E+00 3 .0000E+00 4 .0000E+00 5 .0000E+00 6
.0000E+00 7 .0000E+00 8 .0000E+00
9 .0000E+00 10 .0000E+00 11 .0000E+00 12 .0000E+00 13 .0000E+00 14
.0000E+00 15 .0000E+00 16 .0000E+00
17 .0000E+00 18 .0000E+00 19 .0000E+00 20 .0000E+00 21 .0000E+00 22
.0000E+00 23 .0000E+00 24 .0000E+00

*** MODELOPTs: RegDFAULT CONC ELEV URBAN ADJ_U*

* SOURCE EMISSION RATE SCALARS WHICH VARY DIURNALLY AND BY DAY OF WEEK (HRDOW7) *

SOURCE ID = VOL139 ; SOURCE TYPE = VOLUME :

HOUR	SCALAR	HOUR	SCALAR	HOUR	SCALAR	HOUR	SCALAR	HOUR	SCALAR	HOUR	SCALAR	HOUR	SCALAR

DAY OF WEEK = MONDAY

1 .0000E+00 2 .0000E+00 3 .0000E+00 4 .0000E+00 5 .0000E+00 6
.0000E+00 7 .0000E+00 8 .1000E+01
9 .1000E+01 10 .1000E+01 11 .1000E+01 12 .1000E+01 13 .1000E+01 14
.1000E+01 15 .1000E+01 16 .0000E+00
17 .0000E+00 18 .0000E+00 19 .0000E+00 20 .0000E+00 21 .0000E+00 22
.0000E+00 23 .0000E+00 24 .0000E+00

DAY OF WEEK = TUESDAY

1 .0000E+00 2 .0000E+00 3 .0000E+00 4 .0000E+00 5 .0000E+00 6
.0000E+00 7 .0000E+00 8 .1000E+01
9 .1000E+01 10 .1000E+01 11 .1000E+01 12 .1000E+01 13 .1000E+01 14
.1000E+01 15 .1000E+01 16 .0000E+00
17 .0000E+00 18 .0000E+00 19 .0000E+00 20 .0000E+00 21 .0000E+00 22
.0000E+00 23 .0000E+00 24 .0000E+00

DAY OF WEEK = WEDNESDY

1 .0000E+00 2 .0000E+00 3 .0000E+00 4 .0000E+00 5 .0000E+00 6
.0000E+00 7 .0000E+00 8 .1000E+01
9 .1000E+01 10 .1000E+01 11 .1000E+01 12 .1000E+01 13 .1000E+01 14
.1000E+01 15 .1000E+01 16 .0000E+00
17 .0000E+00 18 .0000E+00 19 .0000E+00 20 .0000E+00 21 .0000E+00 22
.0000E+00 23 .0000E+00 24 .0000E+00

DAY OF WEEK = THURSDAY

1 .0000E+00 2 .0000E+00 3 .0000E+00 4 .0000E+00 5 .0000E+00 6

* SOURCE EMISSION RATE SCALARS WHICH VARY DIURNALLY AND BY DAY OF WEEK (HRDOW7) *

SOURCE ID = VOL140 ; SOURCE TYPE = VOLUME :
HOUR SCALAR HOUR SCALAR HOUR SCALAR HOUR SCALAR HOUR SCALAR HOUR SCALAR HOUR SCALAR

DAY OF WEEK = MONDAY
1 .0000E+00 2 .0000E+00 3 .0000E+00 4 .0000E+00 5 .0000E+00 6
.0000E+00 7 .0000E+00 8 .1000E+01
9 .1000E+01 10 .1000E+01 11 .1000E+01 12 .1000E+01 13 .1000E+01 14
.1000E+01 15 .1000E+01 16 .0000E+00
17 .0000E+00 18 .0000E+00 19 .0000E+00 20 .0000E+00 21 .0000E+00 22
.0000E+00 23 .0000E+00 24 .0000E+00
DAY OF WEEK = TUESDAY
1 .0000E+00 2 .0000E+00 3 .0000E+00 4 .0000E+00 5 .0000E+00 6
.0000E+00 7 .0000E+00 8 .1000E+01
9 .1000E+01 10 .1000E+01 11 .1000E+01 12 .1000E+01 13 .1000E+01 14
.1000E+01 15 .1000E+01 16 .0000E+00
17 .0000E+00 18 .0000E+00 19 .0000E+00 20 .0000E+00 21 .0000E+00 22
.0000E+00 23 .0000E+00 24 .0000E+00
DAY OF WEEK = WEDNESDY
1 .0000E+00 2 .0000E+00 3 .0000E+00 4 .0000E+00 5 .0000E+00 6
.0000E+00 7 .0000E+00 8 .1000E+01
9 .1000E+01 10 .1000E+01 11 .1000E+01 12 .1000E+01 13 .1000E+01 14
.1000E+01 15 .1000E+01 16 .0000E+00
17 .0000E+00 18 .0000E+00 19 .0000E+00 20 .0000E+00 21 .0000E+00 22
.0000E+00 23 .0000E+00 24 .0000E+00
DAY OF WEEK = THURSDAY
1 .0000E+00 2 .0000E+00 3 .0000E+00 4 .0000E+00 5 .0000E+00 6
.0000E+00 7 .0000E+00 8 .1000E+01

* SOURCE EMISSION RATE SCALARS WHICH VARY DIURNALLY AND BY DAY OF WEEK (HRDOW7) *

SOURCE ID = VOL141 ; SOURCE TYPE = VOLUME :

HOUR	SCALAR	HOUR	SCALAR	HOUR	SCALAR	HOUR	SCALAR	HOUR	SCALAR	HOUR	SCALAR	HOUR	SCALAR

DAY OF WEEK = MONDAY

1	.0000E+00	2	.0000E+00	3	.0000E+00	4	.0000E+00	5	.0000E+00	6	.0000E+00	7	.0000E+00
8	.1000E+01	9	.1000E+01	10	.1000E+01	11	.1000E+01	12	.1000E+01	13	.1000E+01	14	.1000E+01
15	.1000E+01	16	.0000E+00	17	.0000E+00	18	.0000E+00	19	.0000E+00	20	.0000E+00	21	.0000E+00
22	.0000E+00	23	.0000E+00	24	.0000E+00								

DAY OF WEEK = TUESDAY

1	.0000E+00	2	.0000E+00	3	.0000E+00	4	.0000E+00	5	.0000E+00	6	.0000E+00	7	.0000E+00
8	.1000E+01	9	.1000E+01	10	.1000E+01	11	.1000E+01	12	.1000E+01	13	.1000E+01	14	.1000E+01
15	.1000E+01	16	.0000E+00	17	.0000E+00	18	.0000E+00	19	.0000E+00	20	.0000E+00	21	.0000E+00
22	.0000E+00	23	.0000E+00	24	.0000E+00								

DAY OF WEEK = WEDNESDY

1	.0000E+00	2	.0000E+00	3	.0000E+00	4	.0000E+00	5	.0000E+00	6	.0000E+00	7	.0000E+00
8	.1000E+01	9	.1000E+01	10	.1000E+01	11	.1000E+01	12	.1000E+01	13	.1000E+01	14	.1000E+01
15	.1000E+01	16	.0000E+00	17	.0000E+00	18	.0000E+00	19	.0000E+00	20	.0000E+00	21	.0000E+00
22	.0000E+00	23	.0000E+00	24	.0000E+00								

DAY OF WEEK = THURSDAY

1	.0000E+00	2	.0000E+00	3	.0000E+00	4	.0000E+00	5	.0000E+00	6	.0000E+00	7	.0000E+00
8	.1000E+01	9	.1000E+01	10	.1000E+01	11	.1000E+01	12	.1000E+01	13	.1000E+01	14	.1000E+01

DAY OF WEEK = FRIDAY

1	.0000E+00	2	.0000E+00	3	.0000E+00	4	.0000E+00	5	.0000E+00	6	.0000E+00	7	.0000E+00
8	.1000E+01	9	.1000E+01	10	.1000E+01	11	.1000E+01	12	.1000E+01	13	.1000E+01	14	.1000E+01
15	.1000E+01	16	.0000E+00	17	.0000E+00	18	.0000E+00	19	.0000E+00	20	.0000E+00	21	.0000E+00
22	.0000E+00	23	.0000E+00	24	.0000E+00								

DAY OF WEEK = SATURDAY

1	.0000E+00	2	.0000E+00	3	.0000E+00	4	.0000E+00	5	.0000E+00	6	.0000E+00	7	.0000E+00
8	.0000E+00	9	.0000E+00	10	.0000E+00	11	.0000E+00	12	.0000E+00	13	.0000E+00	14	.0000E+00
15	.0000E+00	16	.0000E+00	17	.0000E+00	18	.0000E+00	19	.0000E+00	20	.0000E+00	21	.0000E+00
22	.0000E+00	23	.0000E+00	24	.0000E+00								

DAY OF WEEK = SUNDAY

1	.0000E+00	2	.0000E+00	3	.0000E+00	4	.0000E+00	5	.0000E+00	6	.0000E+00	7	.0000E+00
8	.0000E+00	9	.0000E+00	10	.0000E+00	11	.0000E+00	12	.0000E+00	13	.0000E+00	14	.0000E+00
15	.0000E+00	16	.0000E+00	17	.0000E+00	18	.0000E+00	19	.0000E+00	20	.0000E+00	21	.0000E+00
22	.0000E+00	23	.0000E+00	24	.0000E+00								

.1000E+01 15 .1000E+01 16 .0000E+00
17 .0000E+00 18 .0000E+00 19 .0000E+00 20 .0000E+00 21 .0000E+00 22
.0000E+00 23 .0000E+00 24 .0000E+00

DAY OF WEEK = FRIDAY

1 .0000E+00 2 .0000E+00 3 .0000E+00 4 .0000E+00 5 .0000E+00 6
.0000E+00 7 .0000E+00 8 .1000E+01
9 .1000E+01 10 .1000E+01 11 .1000E+01 12 .1000E+01 13 .1000E+01 14
.1000E+01 15 .1000E+01 16 .0000E+00
17 .0000E+00 18 .0000E+00 19 .0000E+00 20 .0000E+00 21 .0000E+00 22
.0000E+00 23 .0000E+00 24 .0000E+00

DAY OF WEEK = SATURDAY

1 .0000E+00 2 .0000E+00 3 .0000E+00 4 .0000E+00 5 .0000E+00 6
.0000E+00 7 .0000E+00 8 .0000E+00
9 .0000E+00 10 .0000E+00 11 .0000E+00 12 .0000E+00 13 .0000E+00 14
.0000E+00 15 .0000E+00 16 .0000E+00
17 .0000E+00 18 .0000E+00 19 .0000E+00 20 .0000E+00 21 .0000E+00 22
.0000E+00 23 .0000E+00 24 .0000E+00

DAY OF WEEK = SUNDAY

1 .0000E+00 2 .0000E+00 3 .0000E+00 4 .0000E+00 5 .0000E+00 6
.0000E+00 7 .0000E+00 8 .0000E+00
9 .0000E+00 10 .0000E+00 11 .0000E+00 12 .0000E+00 13 .0000E+00 14
.0000E+00 15 .0000E+00 16 .0000E+00
17 .0000E+00 18 .0000E+00 19 .0000E+00 20 .0000E+00 21 .0000E+00 22
.0000E+00 23 .0000E+00 24 .0000E+00

*** MODELOPTs: RegDFAULT CONC ELEV URBAN ADJ_U*

* SOURCE EMISSION RATE SCALARS WHICH VARY DIURNALLY AND BY DAY OF WEEK (HRDOW7) *

SOURCE ID = VOL142 ; SOURCE TYPE = VOLUME :

HOUR SCALAR HOUR SCALAR HOUR SCALAR HOUR SCALAR HOUR SCALAR HOUR SCALAR HOUR SCALAR HOUR SCALAR

- - - -

17 .0000E+00 18 .0000E+00 19 .0000E+00 20 .0000E+00 21 .0000E+00 22
.0000E+00 23 .0000E+00 24 .0000E+00

DAY OF WEEK = FRIDAY

1 .0000E+00 2 .0000E+00 3 .0000E+00 4 .0000E+00 5 .0000E+00 6
.0000E+00 7 .0000E+00 8 .1000E+01
9 .1000E+01 10 .1000E+01 11 .1000E+01 12 .1000E+01 13 .1000E+01 14
.1000E+01 15 .1000E+01 16 .0000E+00
17 .0000E+00 18 .0000E+00 19 .0000E+00 20 .0000E+00 21 .0000E+00 22
.0000E+00 23 .0000E+00 24 .0000E+00

DAY OF WEEK = SATURDAY

1 .0000E+00 2 .0000E+00 3 .0000E+00 4 .0000E+00 5 .0000E+00 6
.0000E+00 7 .0000E+00 8 .0000E+00
9 .0000E+00 10 .0000E+00 11 .0000E+00 12 .0000E+00 13 .0000E+00 14
.0000E+00 15 .0000E+00 16 .0000E+00
17 .0000E+00 18 .0000E+00 19 .0000E+00 20 .0000E+00 21 .0000E+00 22
.0000E+00 23 .0000E+00 24 .0000E+00

DAY OF WEEK = SUNDAY

1 .0000E+00 2 .0000E+00 3 .0000E+00 4 .0000E+00 5 .0000E+00 6
.0000E+00 7 .0000E+00 8 .0000E+00
9 .0000E+00 10 .0000E+00 11 .0000E+00 12 .0000E+00 13 .0000E+00 14
.0000E+00 15 .0000E+00 16 .0000E+00
17 .0000E+00 18 .0000E+00 19 .0000E+00 20 .0000E+00 21 .0000E+00 22
.0000E+00 23 .0000E+00 24 .0000E+00

*** MODELOPTs: RegDFAULT CONC ELEV URBAN ADJ_U*

* SOURCE EMISSION RATE SCALARS WHICH VARY DIURNALLY AND BY DAY OF WEEK (HRDOW7) *

SOURCE ID = VOL143 ; SOURCE TYPE = VOLUME :

HOUR SCALAR HOUR SCALAR HOUR SCALAR HOUR SCALAR HOUR SCALAR HOUR SCALAR HOUR SCALAR HOUR SCALAR

- - - -

.0000E+00 23 .0000E+00 24 .0000E+00

DAY OF WEEK = FRIDAY

1 .0000E+00 2 .0000E+00 3 .0000E+00 4 .0000E+00 5 .0000E+00 6 .0000E+00 7 .0000E+00 8 .1000E+01

9 .1000E+01 10 .1000E+01 11 .1000E+01 12 .1000E+01 13 .1000E+01 14 .1000E+01 15 .1000E+01 16 .0000E+00

17 .0000E+00 18 .0000E+00 19 .0000E+00 20 .0000E+00 21 .0000E+00 22 .0000E+00 23 .0000E+00 24 .0000E+00

DAY OF WEEK = SATURDAY

1 .0000E+00 2 .0000E+00 3 .0000E+00 4 .0000E+00 5 .0000E+00 6 .0000E+00 7 .0000E+00 8 .0000E+00

9 .0000E+00 10 .0000E+00 11 .0000E+00 12 .0000E+00 13 .0000E+00 14 .0000E+00 15 .0000E+00 16 .0000E+00

17 .0000E+00 18 .0000E+00 19 .0000E+00 20 .0000E+00 21 .0000E+00 22 .0000E+00 23 .0000E+00 24 .0000E+00

DAY OF WEEK = SUNDAY

1 .0000E+00 2 .0000E+00 3 .0000E+00 4 .0000E+00 5 .0000E+00 6 .0000E+00 7 .0000E+00 8 .0000E+00

9 .0000E+00 10 .0000E+00 11 .0000E+00 12 .0000E+00 13 .0000E+00 14 .0000E+00 15 .0000E+00 16 .0000E+00

17 .0000E+00 18 .0000E+00 19 .0000E+00 20 .0000E+00 21 .0000E+00 22 .0000E+00 23 .0000E+00 24 .0000E+00

*** MODELOPTs: RegDFAULT CONC ELEV URBAN ADJ_U*

* SOURCE EMISSION RATE SCALARS WHICH VARY DIURNALLY AND BY DAY OF WEEK (HRDOW7) *

SOURCE ID = VOL144 ; SOURCE TYPE = VOLUME :

HOUR SCALAR HOUR SCALAR HOUR SCALAR HOUR SCALAR HOUR SCALAR HOUR SCALAR HOUR SCALAR HOUR SCALAR

- - - -

DAY OF WEEK = FRIDAY

1 .0000E+00 2 .0000E+00 3 .0000E+00 4 .0000E+00 5 .0000E+00 6 .0000E+00 7 .0000E+00 8 .1000E+01

9 .1000E+01 10 .1000E+01 11 .1000E+01 12 .1000E+01 13 .1000E+01 14 .1000E+01 15 .1000E+01 16 .0000E+00

17 .0000E+00 18 .0000E+00 19 .0000E+00 20 .0000E+00 21 .0000E+00 22 .0000E+00 23 .0000E+00 24 .0000E+00

DAY OF WEEK = SATURDAY

1 .0000E+00 2 .0000E+00 3 .0000E+00 4 .0000E+00 5 .0000E+00 6 .0000E+00 7 .0000E+00 8 .0000E+00

9 .0000E+00 10 .0000E+00 11 .0000E+00 12 .0000E+00 13 .0000E+00 14 .0000E+00 15 .0000E+00 16 .0000E+00

17 .0000E+00 18 .0000E+00 19 .0000E+00 20 .0000E+00 21 .0000E+00 22 .0000E+00 23 .0000E+00 24 .0000E+00

DAY OF WEEK = SUNDAY

1 .0000E+00 2 .0000E+00 3 .0000E+00 4 .0000E+00 5 .0000E+00 6 .0000E+00 7 .0000E+00 8 .0000E+00

9 .0000E+00 10 .0000E+00 11 .0000E+00 12 .0000E+00 13 .0000E+00 14 .0000E+00 15 .0000E+00 16 .0000E+00

17 .0000E+00 18 .0000E+00 19 .0000E+00 20 .0000E+00 21 .0000E+00 22 .0000E+00 23 .0000E+00 24 .0000E+00

*** MODELOPTs: RegDFAULT CONC ELEV URBAN ADJ_U*

* SOURCE EMISSION RATE SCALARS WHICH VARY DIURNALLY AND BY DAY OF WEEK (HRDOW7) *

SOURCE ID = VOL145 ; SOURCE TYPE = VOLUME :

HOUR SCALAR HOUR SCALAR HOUR SCALAR HOUR SCALAR HOUR SCALAR HOUR SCALAR HOUR SCALAR

- - - -

1 .0000E+00 2 .0000E+00 3 .0000E+00 4 .0000E+00 5 .0000E+00 6
.0000E+00 7 .0000E+00 8 .1000E+01
9 .1000E+01 10 .1000E+01 11 .1000E+01 12 .1000E+01 13 .1000E+01 14
.1000E+01 15 .1000E+01 16 .0000E+00
17 .0000E+00 18 .0000E+00 19 .0000E+00 20 .0000E+00 21 .0000E+00 22
.0000E+00 23 .0000E+00 24 .0000E+00

DAY OF WEEK = SATURDAY

1 .0000E+00 2 .0000E+00 3 .0000E+00 4 .0000E+00 5 .0000E+00 6
.0000E+00 7 .0000E+00 8 .0000E+00
9 .0000E+00 10 .0000E+00 11 .0000E+00 12 .0000E+00 13 .0000E+00 14
.0000E+00 15 .0000E+00 16 .0000E+00
17 .0000E+00 18 .0000E+00 19 .0000E+00 20 .0000E+00 21 .0000E+00 22
.0000E+00 23 .0000E+00 24 .0000E+00

DAY OF WEEK = SUNDAY

1 .0000E+00 2 .0000E+00 3 .0000E+00 4 .0000E+00 5 .0000E+00 6
.0000E+00 7 .0000E+00 8 .0000E+00
9 .0000E+00 10 .0000E+00 11 .0000E+00 12 .0000E+00 13 .0000E+00 14
.0000E+00 15 .0000E+00 16 .0000E+00
17 .0000E+00 18 .0000E+00 19 .0000E+00 20 .0000E+00 21 .0000E+00 22
.0000E+00 23 .0000E+00 24 .0000E+00

*** MODELOPTs: RegDFAULT CONC ELEV URBAN ADJ_U*

* SOURCE EMISSION RATE SCALARS WHICH VARY DIURNALLY AND BY DAY OF WEEK (HRDOW7) *

SOURCE ID = VOL146 ; SOURCE TYPE = VOLUME :

HOUR SCALAR HOUR SCALAR HOUR SCALAR HOUR SCALAR HOUR SCALAR HOUR SCALAR HOUR SCALAR

- - - -

.0000E+00 7 .0000E+00 8 .1000E+01
9 .1000E+01 10 .1000E+01 11 .1000E+01 12 .1000E+01 13 .1000E+01 14
.1000E+01 15 .1000E+01 16 .0000E+00
17 .0000E+00 18 .0000E+00 19 .0000E+00 20 .0000E+00 21 .0000E+00 22
.0000E+00 23 .0000E+00 24 .0000E+00

DAY OF WEEK = SATURDAY

1 .0000E+00 2 .0000E+00 3 .0000E+00 4 .0000E+00 5 .0000E+00 6
.0000E+00 7 .0000E+00 8 .0000E+00
9 .0000E+00 10 .0000E+00 11 .0000E+00 12 .0000E+00 13 .0000E+00 14
.0000E+00 15 .0000E+00 16 .0000E+00
17 .0000E+00 18 .0000E+00 19 .0000E+00 20 .0000E+00 21 .0000E+00 22
.0000E+00 23 .0000E+00 24 .0000E+00

DAY OF WEEK = SUNDAY

1 .0000E+00 2 .0000E+00 3 .0000E+00 4 .0000E+00 5 .0000E+00 6
.0000E+00 7 .0000E+00 8 .0000E+00
9 .0000E+00 10 .0000E+00 11 .0000E+00 12 .0000E+00 13 .0000E+00 14
.0000E+00 15 .0000E+00 16 .0000E+00
17 .0000E+00 18 .0000E+00 19 .0000E+00 20 .0000E+00 21 .0000E+00 22
.0000E+00 23 .0000E+00 24 .0000E+00

*** MODELOPTs: RegDFAULT CONC ELEV URBAN ADJ_U*

* SOURCE EMISSION RATE SCALARS WHICH VARY DIURNALLY AND BY DAY OF WEEK (HRDOW7) *

SOURCE ID = VOL147 ; SOURCE TYPE = VOLUME :

HOUR SCALAR HOUR SCALAR HOUR SCALAR HOUR SCALAR HOUR SCALAR HOUR SCALAR HOUR SCALAR

- - - -

* SOURCE EMISSION RATE SCALARS WHICH VARY DIURNALLY AND BY DAY OF WEEK (HRDOW7) *

SOURCE ID = VOL148 ; SOURCE TYPE = VOLUME :

HOUR	SCALAR	HOUR	SCALAR	HOUR	SCALAR	HOUR	SCALAR	HOUR	SCALAR	HOUR	SCALAR	HOUR	SCALAR

DAY OF WEEK = MONDAY

1	.0000E+00	2	.0000E+00	3	.0000E+00	4	.0000E+00	5	.0000E+00	6	.0000E+00	7	.0000E+00
8	.1000E+01	9	.1000E+01	10	.1000E+01	11	.1000E+01	12	.1000E+01	13	.1000E+01	14	.1000E+01
15	.1000E+01	16	.0000E+00	17	.0000E+00	18	.0000E+00	19	.0000E+00	20	.0000E+00	21	.0000E+00
22	.0000E+00	23	.0000E+00	24	.0000E+00								

DAY OF WEEK = TUESDAY

1	.0000E+00	2	.0000E+00	3	.0000E+00	4	.0000E+00	5	.0000E+00	6	.0000E+00	7	.0000E+00
8	.1000E+01	9	.1000E+01	10	.1000E+01	11	.1000E+01	12	.1000E+01	13	.1000E+01	14	.1000E+01
15	.1000E+01	16	.0000E+00	17	.0000E+00	18	.0000E+00	19	.0000E+00	20	.0000E+00	21	.0000E+00
22	.0000E+00	23	.0000E+00	24	.0000E+00								

DAY OF WEEK = WEDNESDY

1	.0000E+00	2	.0000E+00	3	.0000E+00	4	.0000E+00	5	.0000E+00	6	.0000E+00	7	.0000E+00
8	.1000E+01	9	.1000E+01	10	.1000E+01	11	.1000E+01	12	.1000E+01	13	.1000E+01	14	.1000E+01
15	.1000E+01	16	.0000E+00	17	.0000E+00	18	.0000E+00	19	.0000E+00	20	.0000E+00	21	.0000E+00
22	.0000E+00	23	.0000E+00	24	.0000E+00								

DAY OF WEEK = THURSDAY

1	.0000E+00	2	.0000E+00	3	.0000E+00	4	.0000E+00	5	.0000E+00	6	.0000E+00	7	.0000E+00
8	.1000E+01	9	.1000E+01	10	.1000E+01	11	.1000E+01	12	.1000E+01	13	.1000E+01	14	.1000E+01
15	.1000E+01	16	.0000E+00	17	.0000E+00	18	.0000E+00	19	.0000E+00	20	.0000E+00	21	.0000E+00
22	.0000E+00	23	.0000E+00	24	.0000E+00								

DAY OF WEEK = FRIDAY

1	.0000E+00	2	.0000E+00	3	.0000E+00	4	.0000E+00	5	.0000E+00	6	.0000E+00	7	.0000E+00
8	.1000E+01	9	.1000E+01	10	.1000E+01	11	.1000E+01	12	.1000E+01	13	.1000E+01	14	.1000E+01

DAY OF WEEK = SATURDAY

1	.0000E+00	2	.0000E+00	3	.0000E+00	4	.0000E+00	5	.0000E+00	6	.0000E+00	7	.0000E+00
8	.0000E+00	9	.0000E+00	10	.0000E+00	11	.0000E+00	12	.0000E+00	13	.0000E+00	14	.0000E+00
15	.0000E+00	16	.0000E+00	17	.0000E+00	18	.0000E+00	19	.0000E+00	20	.0000E+00	21	.0000E+00
22	.0000E+00	23	.0000E+00	24	.0000E+00								

DAY OF WEEK = SUNDAY

1	.0000E+00	2	.0000E+00	3	.0000E+00	4	.0000E+00	5	.0000E+00	6	.0000E+00	7	.0000E+00
8	.0000E+00	9	.0000E+00	10	.0000E+00	11	.0000E+00	12	.0000E+00	13	.0000E+00	14	.0000E+00
15	.0000E+00	16	.0000E+00	17	.0000E+00	18	.0000E+00	19	.0000E+00	20	.0000E+00	21	.0000E+00
22	.0000E+00	23	.0000E+00	24	.0000E+00								

.1000E+01 15 .1000E+01 16 .0000E+00
17 .0000E+00 18 .0000E+00 19 .0000E+00 20 .0000E+00 21 .0000E+00 22
.0000E+00 23 .0000E+00 24 .0000E+00

DAY OF WEEK = SATURDAY

1 .0000E+00 2 .0000E+00 3 .0000E+00 4 .0000E+00 5 .0000E+00 6
.0000E+00 7 .0000E+00 8 .0000E+00
9 .0000E+00 10 .0000E+00 11 .0000E+00 12 .0000E+00 13 .0000E+00 14
.0000E+00 15 .0000E+00 16 .0000E+00
17 .0000E+00 18 .0000E+00 19 .0000E+00 20 .0000E+00 21 .0000E+00 22
.0000E+00 23 .0000E+00 24 .0000E+00

DAY OF WEEK = SUNDAY

1 .0000E+00 2 .0000E+00 3 .0000E+00 4 .0000E+00 5 .0000E+00 6
.0000E+00 7 .0000E+00 8 .0000E+00
9 .0000E+00 10 .0000E+00 11 .0000E+00 12 .0000E+00 13 .0000E+00 14
.0000E+00 15 .0000E+00 16 .0000E+00
17 .0000E+00 18 .0000E+00 19 .0000E+00 20 .0000E+00 21 .0000E+00 22
.0000E+00 23 .0000E+00 24 .0000E+00

*** MODELOPTs: RegDFAULT CONC ELEV URBAN ADJ_U*

* SOURCE EMISSION RATE SCALARS WHICH VARY DIURNALLY AND BY DAY OF WEEK (HRDOW7) *

SOURCE ID = VOL149 ; SOURCE TYPE = VOLUME :

HOUR	SCALAR	HOUR	SCALAR	HOUR	SCALAR	HOUR	SCALAR	HOUR	SCALAR	HOUR	SCALAR	HOUR	SCALAR

DAY OF WEEK = MONDAY

1 .0000E+00 2 .0000E+00 3 .0000E+00 4 .0000E+00 5 .0000E+00 6
.0000E+00 7 .0000E+00 8 .1000E+01
9 .1000E+01 10 .1000E+01 11 .1000E+01 12 .1000E+01 13 .1000E+01 14
.1000E+01 15 .1000E+01 16 .0000E+00
17 .0000E+00 18 .0000E+00 19 .0000E+00 20 .0000E+00 21 .0000E+00 22
.0000E+00 23 .0000E+00 24 .0000E+00

DAY OF WEEK = TUESDAY

1 .0000E+00 2 .0000E+00 3 .0000E+00 4 .0000E+00 5 .0000E+00 6
.0000E+00 7 .0000E+00 8 .1000E+01
9 .1000E+01 10 .1000E+01 11 .1000E+01 12 .1000E+01 13 .1000E+01 14
.1000E+01 15 .1000E+01 16 .0000E+00
17 .0000E+00 18 .0000E+00 19 .0000E+00 20 .0000E+00 21 .0000E+00 22
.0000E+00 23 .0000E+00 24 .0000E+00

DAY OF WEEK = WEDNESDY

1 .0000E+00 2 .0000E+00 3 .0000E+00 4 .0000E+00 5 .0000E+00 6
.0000E+00 7 .0000E+00 8 .1000E+01
9 .1000E+01 10 .1000E+01 11 .1000E+01 12 .1000E+01 13 .1000E+01 14
.1000E+01 15 .1000E+01 16 .0000E+00
17 .0000E+00 18 .0000E+00 19 .0000E+00 20 .0000E+00 21 .0000E+00 22
.0000E+00 23 .0000E+00 24 .0000E+00

DAY OF WEEK = THURSDAY

1 .0000E+00 2 .0000E+00 3 .0000E+00 4 .0000E+00 5 .0000E+00 6
.0000E+00 7 .0000E+00 8 .1000E+01
9 .1000E+01 10 .1000E+01 11 .1000E+01 12 .1000E+01 13 .1000E+01 14
.1000E+01 15 .1000E+01 16 .0000E+00
17 .0000E+00 18 .0000E+00 19 .0000E+00 20 .0000E+00 21 .0000E+00 22
.0000E+00 23 .0000E+00 24 .0000E+00

DAY OF WEEK = FRIDAY

1 .0000E+00 2 .0000E+00 3 .0000E+00 4 .0000E+00 5 .0000E+00 6
.0000E+00 7 .0000E+00 8 .1000E+01
9 .1000E+01 10 .1000E+01 11 .1000E+01 12 .1000E+01 13 .1000E+01 14
.1000E+01 15 .1000E+01 16 .0000E+00

17 .0000E+00 18 .0000E+00 19 .0000E+00 20 .0000E+00 21 .0000E+00 22 .0000E+00 23 .0000E+00 24 .0000E+00

DAY OF WEEK = SATURDAY

1 .0000E+00 2 .0000E+00 3 .0000E+00 4 .0000E+00 5 .0000E+00 6 .0000E+00 7 .0000E+00 8 .0000E+00

9 .0000E+00 10 .0000E+00 11 .0000E+00 12 .0000E+00 13 .0000E+00 14 .0000E+00 15 .0000E+00 16 .0000E+00

17 .0000E+00 18 .0000E+00 19 .0000E+00 20 .0000E+00 21 .0000E+00 22 .0000E+00 23 .0000E+00 24 .0000E+00

DAY OF WEEK = SUNDAY

1 .0000E+00 2 .0000E+00 3 .0000E+00 4 .0000E+00 5 .0000E+00 6 .0000E+00 7 .0000E+00 8 .0000E+00

9 .0000E+00 10 .0000E+00 11 .0000E+00 12 .0000E+00 13 .0000E+00 14 .0000E+00 15 .0000E+00 16 .0000E+00

17 .0000E+00 18 .0000E+00 19 .0000E+00 20 .0000E+00 21 .0000E+00 22 .0000E+00 23 .0000E+00 24 .0000E+00

* SOURCE EMISSION RATE SCALARS WHICH VARY DIURNALLY AND BY DAY OF WEEK (HRDOW7) *

SOURCE ID = VOL150 ; SOURCE TYPE = VOLUME :

HOUR SCALAR HOUR SCALAR HOUR SCALAR HOUR SCALAR HOUR SCALAR HOUR SCALAR HOUR SCALAR HOUR SCALAR

- - - -

DAY OF WEEK = SATURDAY

1 .0000E+00 2 .0000E+00 3 .0000E+00 4 .0000E+00 5 .0000E+00 6 .0000E+00 7 .0000E+00 8 .0000E+00
9 .0000E+00 10 .0000E+00 11 .0000E+00 12 .0000E+00 13 .0000E+00 14 .0000E+00 15 .0000E+00 16 .0000E+00
17 .0000E+00 18 .0000E+00 19 .0000E+00 20 .0000E+00 21 .0000E+00 22 .0000E+00 23 .0000E+00 24 .0000E+00

DAY OF WEEK = SUNDAY

1 .0000E+00 2 .0000E+00 3 .0000E+00 4 .0000E+00 5 .0000E+00 6 .0000E+00 7 .0000E+00 8 .0000E+00
9 .0000E+00 10 .0000E+00 11 .0000E+00 12 .0000E+00 13 .0000E+00 14 .0000E+00 15 .0000E+00 16 .0000E+00
17 .0000E+00 18 .0000E+00 19 .0000E+00 20 .0000E+00 21 .0000E+00 22 .0000E+00 23 .0000E+00 24 .0000E+00

*** MODELOPTs: RegDFAULT CONC ELEV URBAN ADJ_U*

* SOURCE EMISSION RATE SCALARS WHICH VARY DIURNALLY AND BY DAY OF WEEK (HRDOW7) *

SOURCE ID = VOL151 ; SOURCE TYPE = VOLUME :

HOUR SCALAR HOUR SCALAR HOUR SCALAR HOUR SCALAR HOUR SCALAR HOUR SCALAR HOUR SCALAR HOUR SCALAR

- - - -

DAY OF WEEK = SATURDAY
1 .0000E+00 2 .0000E+00 3 .0000E+00 4 .0000E+00 5 .0000E+00 6 .0000E+00 7 .0000E+00 8 .0000E+00
9 .0000E+00 10 .0000E+00 11 .0000E+00 12 .0000E+00 13 .0000E+00 14 .0000E+00 15 .0000E+00 16 .0000E+00
17 .0000E+00 18 .0000E+00 19 .0000E+00 20 .0000E+00 21 .0000E+00 22 .0000E+00 23 .0000E+00 24 .0000E+00

DAY OF WEEK = SUNDAY
1 .0000E+00 2 .0000E+00 3 .0000E+00 4 .0000E+00 5 .0000E+00 6 .0000E+00 7 .0000E+00 8 .0000E+00
9 .0000E+00 10 .0000E+00 11 .0000E+00 12 .0000E+00 13 .0000E+00 14 .0000E+00 15 .0000E+00 16 .0000E+00
17 .0000E+00 18 .0000E+00 19 .0000E+00 20 .0000E+00 21 .0000E+00 22 .0000E+00 23 .0000E+00 24 .0000E+00

*** MODELOPTs: RegDFAULT CONC ELEV URBAN ADJ_U*

* SOURCE EMISSION RATE SCALARS WHICH VARY DIURNALLY AND BY DAY OF WEEK (HRDOW7) *

SOURCE ID = VOL152 ; SOURCE TYPE = VOLUME :
HOUR SCALAR HOUR SCALAR HOUR SCALAR HOUR SCALAR HOUR SCALAR HOUR SCALAR HOUR SCALAR HOUR SCALAR

DAY OF WEEK = MONDAY
1 .0000E+00 2 .0000E+00 3 .0000E+00 4 .0000E+00 5 .0000E+00 6 .0000E+00 7 .0000E+00 8 .1000E+01
9 .1000E+01 10 .1000E+01 11 .1000E+01 12 .1000E+01 13 .1000E+01 14 .1000E+01 15 .1000E+01 16 .0000E+00
17 .0000E+00 18 .0000E+00 19 .0000E+00 20 .0000E+00 21 .0000E+00 22 .0000E+00 23 .0000E+00 24 .0000E+00

DAY OF WEEK = TUESDAY
1 .0000E+00 2 .0000E+00 3 .0000E+00 4 .0000E+00 5 .0000E+00 6 .0000E+00 7 .0000E+00 8 .1000E+01
9 .1000E+01 10 .1000E+01 11 .1000E+01 12 .1000E+01 13 .1000E+01 14 .1000E+01 15 .1000E+01 16 .0000E+00
17 .0000E+00 18 .0000E+00 19 .0000E+00 20 .0000E+00 21 .0000E+00 22 .0000E+00 23 .0000E+00 24 .0000E+00

DAY OF WEEK = WEDNESDY
1 .0000E+00 2 .0000E+00 3 .0000E+00 4 .0000E+00 5 .0000E+00 6 .0000E+00 7 .0000E+00 8 .1000E+01
9 .1000E+01 10 .1000E+01 11 .1000E+01 12 .1000E+01 13 .1000E+01 14 .1000E+01 15 .1000E+01 16 .0000E+00
17 .0000E+00 18 .0000E+00 19 .0000E+00 20 .0000E+00 21 .0000E+00 22 .0000E+00 23 .0000E+00 24 .0000E+00

DAY OF WEEK = THURSDAY
1 .0000E+00 2 .0000E+00 3 .0000E+00 4 .0000E+00 5 .0000E+00 6 .0000E+00 7 .0000E+00 8 .1000E+01
9 .1000E+01 10 .1000E+01 11 .1000E+01 12 .1000E+01 13 .1000E+01 14 .1000E+01 15 .1000E+01 16 .0000E+00
17 .0000E+00 18 .0000E+00 19 .0000E+00 20 .0000E+00 21 .0000E+00 22 .0000E+00 23 .0000E+00 24 .0000E+00

DAY OF WEEK = FRIDAY
1 .0000E+00 2 .0000E+00 3 .0000E+00 4 .0000E+00 5 .0000E+00 6 .0000E+00 7 .0000E+00 8 .1000E+01
9 .1000E+01 10 .1000E+01 11 .1000E+01 12 .1000E+01 13 .1000E+01 14 .1000E+01 15 .1000E+01 16 .0000E+00
17 .0000E+00 18 .0000E+00 19 .0000E+00 20 .0000E+00 21 .0000E+00 22 .0000E+00 23 .0000E+00 24 .0000E+00

DAY OF WEEK = SATURDAY

1 .0000E+00 2 .0000E+00 3 .0000E+00 4 .0000E+00 5 .0000E+00 6
.0000E+00 7 .0000E+00 8 .0000E+00
9 .0000E+00 10 .0000E+00 11 .0000E+00 12 .0000E+00 13 .0000E+00 14
.0000E+00 15 .0000E+00 16 .0000E+00
17 .0000E+00 18 .0000E+00 19 .0000E+00 20 .0000E+00 21 .0000E+00 22
.0000E+00 23 .0000E+00 24 .0000E+00

DAY OF WEEK = SUNDAY

1 .0000E+00 2 .0000E+00 3 .0000E+00 4 .0000E+00 5 .0000E+00 6
.0000E+00 7 .0000E+00 8 .0000E+00
9 .0000E+00 10 .0000E+00 11 .0000E+00 12 .0000E+00 13 .0000E+00 14
.0000E+00 15 .0000E+00 16 .0000E+00
17 .0000E+00 18 .0000E+00 19 .0000E+00 20 .0000E+00 21 .0000E+00 22
.0000E+00 23 .0000E+00 24 .0000E+00

* SOURCE EMISSION RATE SCALARS WHICH VARY DIURNALLY AND BY DAY OF WEEK (HRDOW7) *

SOURCE ID = VOL153 ; SOURCE TYPE = VOLUME :

HOUR	SCALAR	HOUR	SCALAR	HOUR	SCALAR	HOUR	SCALAR	HOUR	SCALAR	HOUR	SCALAR	HOUR	SCALAR	HOUR	SCALAR

DAY OF WEEK = MONDAY

1 .0000E+00 2 .0000E+00 3 .0000E+00 4 .0000E+00 5 .0000E+00 6
.0000E+00 7 .0000E+00 8 .1000E+01
9 .1000E+01 10 .1000E+01 11 .1000E+01 12 .1000E+01 13 .1000E+01 14
.1000E+01 15 .1000E+01 16 .0000E+00
17 .0000E+00 18 .0000E+00 19 .0000E+00 20 .0000E+00 21 .0000E+00 22
.0000E+00 23 .0000E+00 24 .0000E+00

DAY OF WEEK = TUESDAY

1 .0000E+00 2 .0000E+00 3 .0000E+00 4 .0000E+00 5 .0000E+00 6
.0000E+00 7 .0000E+00 8 .1000E+01
9 .1000E+01 10 .1000E+01 11 .1000E+01 12 .1000E+01 13 .1000E+01 14
.1000E+01 15 .1000E+01 16 .0000E+00
17 .0000E+00 18 .0000E+00 19 .0000E+00 20 .0000E+00 21 .0000E+00 22
.0000E+00 23 .0000E+00 24 .0000E+00

DAY OF WEEK = WEDNESDY

1 .0000E+00 2 .0000E+00 3 .0000E+00 4 .0000E+00 5 .0000E+00 6
.0000E+00 7 .0000E+00 8 .1000E+01
9 .1000E+01 10 .1000E+01 11 .1000E+01 12 .1000E+01 13 .1000E+01 14
.1000E+01 15 .1000E+01 16 .0000E+00
17 .0000E+00 18 .0000E+00 19 .0000E+00 20 .0000E+00 21 .0000E+00 22
.0000E+00 23 .0000E+00 24 .0000E+00

DAY OF WEEK = THURSDAY

1 .0000E+00 2 .0000E+00 3 .0000E+00 4 .0000E+00 5 .0000E+00 6
.0000E+00 7 .0000E+00 8 .1000E+01
9 .1000E+01 10 .1000E+01 11 .1000E+01 12 .1000E+01 13 .1000E+01 14
.1000E+01 15 .1000E+01 16 .0000E+00
17 .0000E+00 18 .0000E+00 19 .0000E+00 20 .0000E+00 21 .0000E+00 22
.0000E+00 23 .0000E+00 24 .0000E+00

DAY OF WEEK = FRIDAY

1 .0000E+00 2 .0000E+00 3 .0000E+00 4 .0000E+00 5 .0000E+00 6
.0000E+00 7 .0000E+00 8 .1000E+01
9 .1000E+01 10 .1000E+01 11 .1000E+01 12 .1000E+01 13 .1000E+01 14
.1000E+01 15 .1000E+01 16 .0000E+00
17 .0000E+00 18 .0000E+00 19 .0000E+00 20 .0000E+00 21 .0000E+00 22
.0000E+00 23 .0000E+00 24 .0000E+00

DAY OF WEEK = SATURDAY

1 .0000E+00 2 .0000E+00 3 .0000E+00 4 .0000E+00 5 .0000E+00 6

* SOURCE EMISSION RATE SCALARS WHICH VARY DIURNALLY AND BY DAY OF WEEK (HRDOW7) *

SOURCE ID = VOL154 ; SOURCE TYPE = VOLUME :

HOUR	SCALAR	HOUR	SCALAR	HOUR	SCALAR	HOUR	SCALAR	HOUR	SCALAR	HOUR	SCALAR	HOUR	SCALAR	HOUR	SCALAR

DAY OF WEEK = MONDAY

1	.0000E+00	2	.0000E+00	3	.0000E+00	4	.0000E+00	5	.0000E+00	6	.0000E+00	7	.0000E+00	8	.1000E+01
9	.1000E+01	10	.1000E+01	11	.1000E+01	12	.1000E+01	13	.1000E+01	14	.1000E+01	15	.1000E+01	16	.0000E+00
17	.0000E+00	18	.0000E+00	19	.0000E+00	20	.0000E+00	21	.0000E+00	22	.0000E+00	23	.0000E+00	24	.0000E+00

DAY OF WEEK = TUESDAY

1	.0000E+00	2	.0000E+00	3	.0000E+00	4	.0000E+00	5	.0000E+00	6	.0000E+00	7	.0000E+00	8	.1000E+01
9	.1000E+01	10	.1000E+01	11	.1000E+01	12	.1000E+01	13	.1000E+01	14	.1000E+01	15	.1000E+01	16	.0000E+00
17	.0000E+00	18	.0000E+00	19	.0000E+00	20	.0000E+00	21	.0000E+00	22	.0000E+00	23	.0000E+00	24	.0000E+00

DAY OF WEEK = WEDNESDY

1	.0000E+00	2	.0000E+00	3	.0000E+00	4	.0000E+00	5	.0000E+00	6	.0000E+00	7	.0000E+00	8	.1000E+01
9	.1000E+01	10	.1000E+01	11	.1000E+01	12	.1000E+01	13	.1000E+01	14	.1000E+01	15	.1000E+01	16	.0000E+00
17	.0000E+00	18	.0000E+00	19	.0000E+00	20	.0000E+00	21	.0000E+00	22	.0000E+00	23	.0000E+00	24	.0000E+00

DAY OF WEEK = THURSDAY

1	.0000E+00	2	.0000E+00	3	.0000E+00	4	.0000E+00	5	.0000E+00	6	.0000E+00	7	.0000E+00	8	.1000E+01
9	.1000E+01	10	.1000E+01	11	.1000E+01	12	.1000E+01	13	.1000E+01	14	.1000E+01	15	.1000E+01	16	.0000E+00
17	.0000E+00	18	.0000E+00	19	.0000E+00	20	.0000E+00	21	.0000E+00	22	.0000E+00	23	.0000E+00	24	.0000E+00

DAY OF WEEK = FRIDAY

1	.0000E+00	2	.0000E+00	3	.0000E+00	4	.0000E+00	5	.0000E+00	6	.0000E+00	7	.0000E+00	8	.1000E+01
9	.1000E+01	10	.1000E+01	11	.1000E+01	12	.1000E+01	13	.1000E+01	14	.1000E+01	15	.1000E+01	16	.0000E+00
17	.0000E+00	18	.0000E+00	19	.0000E+00	20	.0000E+00	21	.0000E+00	22	.0000E+00	23	.0000E+00	24	.0000E+00

DAY OF WEEK = SATURDAY

1	.0000E+00	2	.0000E+00	3	.0000E+00	4	.0000E+00	5	.0000E+00	6	.0000E+00	7	.0000E+00	8	.0000E+00

* SOURCE EMISSION RATE SCALARS WHICH VARY DIURNALLY AND BY DAY OF WEEK (HRDOW7) *

SOURCE ID = VOL155 ; SOURCE TYPE = VOLUME :

HOUR	SCALAR	HOUR	SCALAR	HOUR	SCALAR	HOUR	SCALAR	HOUR	SCALAR	HOUR	SCALAR	HOUR	SCALAR	HOUR	SCALAR

DAY OF WEEK = MONDAY

1	.0000E+00	2	.0000E+00	3	.0000E+00	4	.0000E+00	5	.0000E+00	6	.0000E+00	7	.0000E+00	8	.1000E+01
9	.1000E+01	10	.1000E+01	11	.1000E+01	12	.1000E+01	13	.1000E+01	14	.1000E+01	15	.1000E+01	16	.0000E+00
17	.0000E+00	18	.0000E+00	19	.0000E+00	20	.0000E+00	21	.0000E+00	22	.0000E+00	23	.0000E+00	24	.0000E+00

DAY OF WEEK = TUESDAY

1	.0000E+00	2	.0000E+00	3	.0000E+00	4	.0000E+00	5	.0000E+00	6	.0000E+00	7	.0000E+00	8	.1000E+01
9	.1000E+01	10	.1000E+01	11	.1000E+01	12	.1000E+01	13	.1000E+01	14	.1000E+01	15	.1000E+01	16	.0000E+00
17	.0000E+00	18	.0000E+00	19	.0000E+00	20	.0000E+00	21	.0000E+00	22	.0000E+00	23	.0000E+00	24	.0000E+00

DAY OF WEEK = WEDNESDY

1	.0000E+00	2	.0000E+00	3	.0000E+00	4	.0000E+00	5	.0000E+00	6	.0000E+00	7	.0000E+00	8	.1000E+01
9	.1000E+01	10	.1000E+01	11	.1000E+01	12	.1000E+01	13	.1000E+01	14	.1000E+01	15	.1000E+01	16	.0000E+00
17	.0000E+00	18	.0000E+00	19	.0000E+00	20	.0000E+00	21	.0000E+00	22	.0000E+00	23	.0000E+00	24	.0000E+00

DAY OF WEEK = THURSDAY

1	.0000E+00	2	.0000E+00	3	.0000E+00	4	.0000E+00	5	.0000E+00	6	.0000E+00	7	.0000E+00	8	.1000E+01
9	.1000E+01	10	.1000E+01	11	.1000E+01	12	.1000E+01	13	.1000E+01	14	.1000E+01	15	.1000E+01	16	.0000E+00
17	.0000E+00	18	.0000E+00	19	.0000E+00	20	.0000E+00	21	.0000E+00	22	.0000E+00	23	.0000E+00	24	.0000E+00

DAY OF WEEK = FRIDAY

1	.0000E+00	2	.0000E+00	3	.0000E+00	4	.0000E+00	5	.0000E+00	6	.0000E+00	7	.0000E+00	8	.1000E+01
9	.1000E+01	10	.1000E+01	11	.1000E+01	12	.1000E+01	13	.1000E+01	14	.1000E+01	15	.1000E+01	16	.0000E+00
17	.0000E+00	18	.0000E+00	19	.0000E+00	20	.0000E+00	21	.0000E+00	22	.0000E+00	23	.0000E+00	24	.0000E+00

DAY OF WEEK = SATURDAY

1	.0000E+00	2	.0000E+00	3	.0000E+00	4	.0000E+00	5	.0000E+00	6	.0000E+00	7	.0000E+00	8	.0000E+00
9	.0000E+00	10	.0000E+00	11	.0000E+00	12	.0000E+00	13	.0000E+00	14	.0000E+00	15	.0000E+00	16	.0000E+00
17	.0000E+00	18	.0000E+00	19	.0000E+00	20	.0000E+00	21	.0000E+00	22	.0000E+00	23	.0000E+00	24	.0000E+00

DAY OF WEEK = SUNDAY

1	.0000E+00	2	.0000E+00	3	.0000E+00	4	.0000E+00	5	.0000E+00	6	.0000E+00	7	.0000E+00	8	.0000E+00
9	.0000E+00	10	.0000E+00	11	.0000E+00	12	.0000E+00	13	.0000E+00	14	.0000E+00	15	.0000E+00	16	.0000E+00
17	.0000E+00	18	.0000E+00	19	.0000E+00	20	.0000E+00	21	.0000E+00	22	.0000E+00	23	.0000E+00	24	.0000E+00

FF *** AERMOD - VERSION 21112 *** *** C:\Lakes\AERMOD View\13445 CONS HRA\13445 CONS HRA.isc *** 03/11/24
*** AERMET - VERSION 16216 ***
*** *** 15:09:37

PAGE 611
*** MODELOPTs: RegDFAULT CONC ELEV URBAN ADJ_U*

* SOURCE EMISSION RATE SCALARS WHICH VARY DIURNALLY AND BY DAY OF WEEK (HRDOW7) *

SOURCE ID = VOL155 ; SOURCE TYPE = VOLUME :

HOUR	SCALAR	HOUR	SCALAR	HOUR	SCALAR	HOUR	SCALAR	HOUR	SCALAR	HOUR	SCALAR	HOUR	SCALAR	HOUR	SCALAR

DAY OF WEEK = MONDAY

1	.0000E+00	2	.0000E+00	3	.0000E+00	4	.0000E+00	5	.0000E+00	6	.0000E+00	7	.0000E+00	8	.1000E+01
9	.1000E+01	10	.1000E+01	11	.1000E+01	12	.1000E+01	13	.1000E+01	14	.1000E+01	15	.1000E+01	16	.0000E+00
17	.0000E+00	18	.0000E+00	19	.0000E+00	20	.0000E+00	21	.0000E+00	22	.0000E+00	23	.0000E+00	24	.0000E+00

DAY OF WEEK = TUESDAY

1	.0000E+00	2	.0000E+00	3	.0000E+00	4	.0000E+00	5	.0000E+00	6	.0000E+00	7	.0000E+00	8	.1000E+01
9	.1000E+01	10	.1000E+01	11	.1000E+01	12	.1000E+01	13	.1000E+01	14	.1000E+01	15	.1000E+01	16	.0000E+00
17	.0000E+00	18	.0000E+00	19	.0000E+00	20	.0000E+00	21	.0000E+00	22	.0000E+00	23	.0000E+00	24	.0000E+00

DAY OF WEEK = WEDNESDY

1	.0000E+00	2	.0000E+00	3	.0000E+00	4	.0000E+00	5	.0000E+00	6	.0000E+00	7	.0000E+00	8	.1000E+01
9	.1000E+01	10	.1000E+01	11	.1000E+01	12	.1000E+01	13	.1000E+01	14	.1000E+01	15	.1000E+01	16	.0000E+00
17	.0000E+00	18	.0000E+00	19	.0000E+00	20	.0000E+00	21	.0000E+00	22	.0000E+00	23	.0000E+00	24	.0000E+00

DAY OF WEEK = THURSDAY

1	.0000E+00	2	.0000E+00	3	.0000E+00	4	.0000E+00	5	.0000E+00	6	.0000E+00	7	.0000E+00	8	.1000E+01
9	.1000E+01	10	.1000E+01	11	.1000E+01	12	.1000E+01	13	.1000E+01	14	.1000E+01	15	.1000E+01	16	.0000E+00
17	.0000E+00	18	.0000E+00	19	.0000E+00	20	.0000E+00	21	.0000E+00	22	.0000E+00	23	.0000E+00	24	.0000E+00

DAY OF WEEK = FRIDAY

1	.0000E+00	2	.0000E+00	3	.0000E+00	4	.0000E+00	5	.0000E+00	6	.0000E+00	7	.0000E+00	8	.1000E+01
9	.1000E+01	10	.1000E+01	11	.1000E+01	12	.1000E+01	13	.1000E+01	14	.1000E+01	15	.1000E+01	16	.0000E+00
17	.0000E+00	18	.0000E+00	19	.0000E+00	20	.0000E+00	21	.0000E+00	22	.0000E+00	23	.0000E+00	24	.0000E+00

DAY OF WEEK = SATURDAY

1	.0000E+00	2	.0000E+00	3	.0000E+00	4	.0000E+00	5	.0000E+00	6	.0000E+00	7	.0000E+00	8	.0000E+00
9	.0000E+00	10	.0000E+00	11	.0000E+00	12	.0000E+00	13	.0000E+00	14	.0000E+00	15	.0000E+00	16	.0000E+00
17	.0000E+00	18	.0000E+00	19	.0000E+00	20	.0000E+00	21	.0000E+00	22	.0000E+00	23	.0000E+00	24	.0000E+00

DAY OF WEEK = SUNDAY

1	.0000E+00	2	.0000E+00	3	.0000E+00	4	.0000E+00	5	.0000E+00	6	.0000E+00	7	.0000E+00	8	.0000E+00
9	.0000E+00	10	.0000E+00	11	.0000E+00	12	.0000E+00	13	.0000E+00	14	.0000E+00	15	.0000E+00	16	.0000E+00
17	.0000E+00	18	.0000E+00	19	.0000E+00	20	.0000E+00	21	.0000E+00	22	.0000E+00	23	.0000E+00	24	.0000E+00

DAY OF WEEK = SUNDAY

1 .0000E+00 2 .0000E+00 3 .0000E+00 4 .0000E+00 5 .0000E+00 6
.0000E+00 7 .0000E+00 8 .0000E+00
9 .0000E+00 10 .0000E+00 11 .0000E+00 12 .0000E+00 13 .0000E+00 14
.0000E+00 15 .0000E+00 16 .0000E+00
17 .0000E+00 18 .0000E+00 19 .0000E+00 20 .0000E+00 21 .0000E+00 22
.0000E+00 23 .0000E+00 24 .0000E+00

* SOURCE EMISSION RATE SCALARS WHICH VARY DIURNALLY AND BY DAY OF WEEK (HRDOW7) *

SOURCE ID = VOL156 ; SOURCE TYPE = VOLUME :

HOUR	SCALAR	HOUR	SCALAR	HOUR	SCALAR	HOUR	SCALAR	HOUR	SCALAR	HOUR	SCALAR
1	.0000E+00	2	.0000E+00	3	.0000E+00	4	.0000E+00	5	.0000E+00	6	.0000E+00
7	.0000E+00	8	.1000E+01	9	.1000E+01	10	.1000E+01	11	.1000E+01	12	.1000E+01
13	.1000E+01	14	.1000E+01	15	.1000E+01	16	.0000E+00	17	.0000E+00	18	.0000E+00
19	.0000E+00	20	.0000E+00	21	.0000E+00	22	.0000E+00	23	.0000E+00	24	.0000E+00

DAY OF WEEK = MONDAY

1 .0000E+00 2 .0000E+00 3 .0000E+00 4 .0000E+00 5 .0000E+00 6
.0000E+00 7 .0000E+00 8 .1000E+01
9 .1000E+01 10 .1000E+01 11 .1000E+01 12 .1000E+01 13 .1000E+01 14
.1000E+01 15 .1000E+01 16 .0000E+00
17 .0000E+00 18 .0000E+00 19 .0000E+00 20 .0000E+00 21 .0000E+00 22
.0000E+00 23 .0000E+00 24 .0000E+00

DAY OF WEEK = TUESDAY

1 .0000E+00 2 .0000E+00 3 .0000E+00 4 .0000E+00 5 .0000E+00 6
.0000E+00 7 .0000E+00 8 .1000E+01
9 .1000E+01 10 .1000E+01 11 .1000E+01 12 .1000E+01 13 .1000E+01 14
.1000E+01 15 .1000E+01 16 .0000E+00
17 .0000E+00 18 .0000E+00 19 .0000E+00 20 .0000E+00 21 .0000E+00 22
.0000E+00 23 .0000E+00 24 .0000E+00

DAY OF WEEK = WEDNESDY

1 .0000E+00 2 .0000E+00 3 .0000E+00 4 .0000E+00 5 .0000E+00 6
.0000E+00 7 .0000E+00 8 .1000E+01
9 .1000E+01 10 .1000E+01 11 .1000E+01 12 .1000E+01 13 .1000E+01 14
.1000E+01 15 .1000E+01 16 .0000E+00
17 .0000E+00 18 .0000E+00 19 .0000E+00 20 .0000E+00 21 .0000E+00 22
.0000E+00 23 .0000E+00 24 .0000E+00

DAY OF WEEK = THURSDAY

1 .0000E+00 2 .0000E+00 3 .0000E+00 4 .0000E+00 5 .0000E+00 6
.0000E+00 7 .0000E+00 8 .1000E+01
9 .1000E+01 10 .1000E+01 11 .1000E+01 12 .1000E+01 13 .1000E+01 14
.1000E+01 15 .1000E+01 16 .0000E+00
17 .0000E+00 18 .0000E+00 19 .0000E+00 20 .0000E+00 21 .0000E+00 22
.0000E+00 23 .0000E+00 24 .0000E+00

DAY OF WEEK = FRIDAY

1 .0000E+00 2 .0000E+00 3 .0000E+00 4 .0000E+00 5 .0000E+00 6
.0000E+00 7 .0000E+00 8 .1000E+01
9 .1000E+01 10 .1000E+01 11 .1000E+01 12 .1000E+01 13 .1000E+01 14
.1000E+01 15 .1000E+01 16 .0000E+00
17 .0000E+00 18 .0000E+00 19 .0000E+00 20 .0000E+00 21 .0000E+00 22
.0000E+00 23 .0000E+00 24 .0000E+00

DAY OF WEEK = SATURDAY

1 .0000E+00 2 .0000E+00 3 .0000E+00 4 .0000E+00 5 .0000E+00 6
.0000E+00 7 .0000E+00 8 .0000E+00
9 .0000E+00 10 .0000E+00 11 .0000E+00 12 .0000E+00 13 .0000E+00 14
.0000E+00 15 .0000E+00 16 .0000E+00

DAY OF WEEK = SUNDAY

1 .0000E+00 2 .0000E+00 3 .0000E+00 4 .0000E+00 5 .0000E+00 6 .0000E+00 7 .0000E+00 8 .0000E+00
9 .0000E+00 10 .0000E+00 11 .0000E+00 12 .0000E+00 13 .0000E+00 14 .0000E+00 15 .0000E+00 16 .0000E+00
17 .0000E+00 18 .0000E+00 19 .0000E+00 20 .0000E+00 21 .0000E+00 22 .0000E+00 23 .0000E+00 24 .0000E+00

* SOURCE EMISSION RATE SCALARS WHICH VARY DIURNALLY AND BY DAY OF WEEK (HRDOW7) *

SOURCE ID = VOL157 ; SOURCE TYPE = VOLUME :

HOUR	SCALAR	HOUR	SCALAR	HOUR	SCALAR	HOUR	SCALAR	HOUR	SCALAR	HOUR	SCALAR	HOUR	SCALAR

DAY OF WEEK = MONDAY

1 .0000E+00 2 .0000E+00 3 .0000E+00 4 .0000E+00 5 .0000E+00 6 .0000E+00 7 .0000E+00 8 .1000E+01
9 .1000E+01 10 .1000E+01 11 .1000E+01 12 .1000E+01 13 .1000E+01 14 .1000E+01 15 .1000E+01 16 .0000E+00
17 .0000E+00 18 .0000E+00 19 .0000E+00 20 .0000E+00 21 .0000E+00 22 .0000E+00 23 .0000E+00 24 .0000E+00

DAY OF WEEK = TUESDAY

1 .0000E+00 2 .0000E+00 3 .0000E+00 4 .0000E+00 5 .0000E+00 6 .0000E+00 7 .0000E+00 8 .1000E+01
9 .1000E+01 10 .1000E+01 11 .1000E+01 12 .1000E+01 13 .1000E+01 14 .1000E+01 15 .1000E+01 16 .0000E+00
17 .0000E+00 18 .0000E+00 19 .0000E+00 20 .0000E+00 21 .0000E+00 22 .0000E+00 23 .0000E+00 24 .0000E+00

DAY OF WEEK = WEDNESDY

1 .0000E+00 2 .0000E+00 3 .0000E+00 4 .0000E+00 5 .0000E+00 6 .0000E+00 7 .0000E+00 8 .1000E+01
9 .1000E+01 10 .1000E+01 11 .1000E+01 12 .1000E+01 13 .1000E+01 14 .1000E+01 15 .1000E+01 16 .0000E+00
17 .0000E+00 18 .0000E+00 19 .0000E+00 20 .0000E+00 21 .0000E+00 22 .0000E+00 23 .0000E+00 24 .0000E+00

DAY OF WEEK = THURSDAY

1 .0000E+00 2 .0000E+00 3 .0000E+00 4 .0000E+00 5 .0000E+00 6 .0000E+00 7 .0000E+00 8 .1000E+01
9 .1000E+01 10 .1000E+01 11 .1000E+01 12 .1000E+01 13 .1000E+01 14 .1000E+01 15 .1000E+01 16 .0000E+00
17 .0000E+00 18 .0000E+00 19 .0000E+00 20 .0000E+00 21 .0000E+00 22 .0000E+00 23 .0000E+00 24 .0000E+00

DAY OF WEEK = FRIDAY

1 .0000E+00 2 .0000E+00 3 .0000E+00 4 .0000E+00 5 .0000E+00 6 .0000E+00 7 .0000E+00 8 .1000E+01
9 .1000E+01 10 .1000E+01 11 .1000E+01 12 .1000E+01 13 .1000E+01 14 .1000E+01 15 .1000E+01 16 .0000E+00
17 .0000E+00 18 .0000E+00 19 .0000E+00 20 .0000E+00 21 .0000E+00 22 .0000E+00 23 .0000E+00 24 .0000E+00

DAY OF WEEK = SATURDAY

1 .0000E+00 2 .0000E+00 3 .0000E+00 4 .0000E+00 5 .0000E+00 6 .0000E+00 7 .0000E+00 8 .0000E+00
9 .0000E+00 10 .0000E+00 11 .0000E+00 12 .0000E+00 13 .0000E+00 14 .0000E+00 15 .0000E+00 16 .0000E+00
17 .0000E+00 18 .0000E+00 19 .0000E+00 20 .0000E+00 21 .0000E+00 22

DAY OF WEEK = SUNDAY

1 .0000E+00 2 .0000E+00 3 .0000E+00 4 .0000E+00 5 .0000E+00 6 .0000E+00 7 .0000E+00 8 .0000E+00
9 .0000E+00 10 .0000E+00 11 .0000E+00 12 .0000E+00 13 .0000E+00 14 .0000E+00 15 .0000E+00 16 .0000E+00
17 .0000E+00 18 .0000E+00 19 .0000E+00 20 .0000E+00 21 .0000E+00 22 .0000E+00 23 .0000E+00 24 .0000E+00

* SOURCE EMISSION RATE SCALARS WHICH VARY DIURNALLY AND BY DAY OF WEEK (HRDOW7) *

SOURCE ID = VOL158 ; SOURCE TYPE = VOLUME :

HOUR	SCALAR	HOUR	SCALAR	HOUR	SCALAR	HOUR	SCALAR	HOUR	SCALAR	HOUR	SCALAR	HOUR	SCALAR

DAY OF WEEK = MONDAY

1 .0000E+00 2 .0000E+00 3 .0000E+00 4 .0000E+00 5 .0000E+00 6 .0000E+00 7 .0000E+00 8 .1000E+01
9 .1000E+01 10 .1000E+01 11 .1000E+01 12 .1000E+01 13 .1000E+01 14 .1000E+01 15 .1000E+01 16 .0000E+00
17 .0000E+00 18 .0000E+00 19 .0000E+00 20 .0000E+00 21 .0000E+00 22 .0000E+00 23 .0000E+00 24 .0000E+00

DAY OF WEEK = TUESDAY

1 .0000E+00 2 .0000E+00 3 .0000E+00 4 .0000E+00 5 .0000E+00 6 .0000E+00 7 .0000E+00 8 .1000E+01
9 .1000E+01 10 .1000E+01 11 .1000E+01 12 .1000E+01 13 .1000E+01 14 .1000E+01 15 .1000E+01 16 .0000E+00
17 .0000E+00 18 .0000E+00 19 .0000E+00 20 .0000E+00 21 .0000E+00 22 .0000E+00 23 .0000E+00 24 .0000E+00

DAY OF WEEK = WEDNESDY

1 .0000E+00 2 .0000E+00 3 .0000E+00 4 .0000E+00 5 .0000E+00 6 .0000E+00 7 .0000E+00 8 .1000E+01
9 .1000E+01 10 .1000E+01 11 .1000E+01 12 .1000E+01 13 .1000E+01 14 .1000E+01 15 .1000E+01 16 .0000E+00
17 .0000E+00 18 .0000E+00 19 .0000E+00 20 .0000E+00 21 .0000E+00 22 .0000E+00 23 .0000E+00 24 .0000E+00

DAY OF WEEK = THURSDAY

1 .0000E+00 2 .0000E+00 3 .0000E+00 4 .0000E+00 5 .0000E+00 6 .0000E+00 7 .0000E+00 8 .1000E+01
9 .1000E+01 10 .1000E+01 11 .1000E+01 12 .1000E+01 13 .1000E+01 14 .1000E+01 15 .1000E+01 16 .0000E+00
17 .0000E+00 18 .0000E+00 19 .0000E+00 20 .0000E+00 21 .0000E+00 22 .0000E+00 23 .0000E+00 24 .0000E+00

DAY OF WEEK = FRIDAY

1 .0000E+00 2 .0000E+00 3 .0000E+00 4 .0000E+00 5 .0000E+00 6 .0000E+00 7 .0000E+00 8 .1000E+01
9 .1000E+01 10 .1000E+01 11 .1000E+01 12 .1000E+01 13 .1000E+01 14 .1000E+01 15 .1000E+01 16 .0000E+00
17 .0000E+00 18 .0000E+00 19 .0000E+00 20 .0000E+00 21 .0000E+00 22 .0000E+00 23 .0000E+00 24 .0000E+00

DAY OF WEEK = SATURDAY

1 .0000E+00 2 .0000E+00 3 .0000E+00 4 .0000E+00 5 .0000E+00 6 .0000E+00 7 .0000E+00 8 .0000E+00
9 .0000E+00 10 .0000E+00 11 .0000E+00 12 .0000E+00 13 .0000E+00 14 .0000E+00 15 .0000E+00 16 .0000E+00
17 .0000E+00 18 .0000E+00 19 .0000E+00 20 .0000E+00 21 .0000E+00 22 .0000E+00 23 .0000E+00 24 .0000E+00

DAY OF WEEK = SUNDAY
1 .0000E+00 2 .0000E+00 3 .0000E+00 4 .0000E+00 5 .0000E+00 6 .0000E+00 7 .0000E+00 8 .0000E+00
9 .0000E+00 10 .0000E+00 11 .0000E+00 12 .0000E+00 13 .0000E+00 14 .0000E+00 15 .0000E+00 16 .0000E+00
17 .0000E+00 18 .0000E+00 19 .0000E+00 20 .0000E+00 21 .0000E+00 22 .0000E+00 23 .0000E+00 24 .0000E+00

*** MODELOPTs: RegDFAULT CONC ELEV URBAN ADJ_U*

* SOURCE EMISSION RATE SCALARS WHICH VARY DIURNALLY AND BY DAY OF WEEK (HRDOW7) *

SOURCE ID = VOL159 ; SOURCE TYPE = VOLUME :

HOUR	SCALAR	HOUR	SCALAR	HOUR	SCALAR	HOUR	SCALAR	HOUR	SCALAR	HOUR	SCALAR

DAY OF WEEK = MONDAY
1 .0000E+00 2 .0000E+00 3 .0000E+00 4 .0000E+00 5 .0000E+00 6 .0000E+00 7 .0000E+00 8 .1000E+01
9 .1000E+01 10 .1000E+01 11 .1000E+01 12 .1000E+01 13 .1000E+01 14 .1000E+01 15 .1000E+01 16 .0000E+00
17 .0000E+00 18 .0000E+00 19 .0000E+00 20 .0000E+00 21 .0000E+00 22 .0000E+00 23 .0000E+00 24 .0000E+00

DAY OF WEEK = TUESDAY
1 .0000E+00 2 .0000E+00 3 .0000E+00 4 .0000E+00 5 .0000E+00 6 .0000E+00 7 .0000E+00 8 .1000E+01
9 .1000E+01 10 .1000E+01 11 .1000E+01 12 .1000E+01 13 .1000E+01 14 .1000E+01 15 .1000E+01 16 .0000E+00
17 .0000E+00 18 .0000E+00 19 .0000E+00 20 .0000E+00 21 .0000E+00 22 .0000E+00 23 .0000E+00 24 .0000E+00

DAY OF WEEK = WEDNESDY
1 .0000E+00 2 .0000E+00 3 .0000E+00 4 .0000E+00 5 .0000E+00 6 .0000E+00 7 .0000E+00 8 .1000E+01
9 .1000E+01 10 .1000E+01 11 .1000E+01 12 .1000E+01 13 .1000E+01 14 .1000E+01 15 .1000E+01 16 .0000E+00
17 .0000E+00 18 .0000E+00 19 .0000E+00 20 .0000E+00 21 .0000E+00 22 .0000E+00 23 .0000E+00 24 .0000E+00

DAY OF WEEK = THURSDAY
1 .0000E+00 2 .0000E+00 3 .0000E+00 4 .0000E+00 5 .0000E+00 6 .0000E+00 7 .0000E+00 8 .1000E+01
9 .1000E+01 10 .1000E+01 11 .1000E+01 12 .1000E+01 13 .1000E+01 14 .1000E+01 15 .1000E+01 16 .0000E+00
17 .0000E+00 18 .0000E+00 19 .0000E+00 20 .0000E+00 21 .0000E+00 22 .0000E+00 23 .0000E+00 24 .0000E+00

DAY OF WEEK = FRIDAY
1 .0000E+00 2 .0000E+00 3 .0000E+00 4 .0000E+00 5 .0000E+00 6 .0000E+00 7 .0000E+00 8 .1000E+01
9 .1000E+01 10 .1000E+01 11 .1000E+01 12 .1000E+01 13 .1000E+01 14 .1000E+01 15 .1000E+01 16 .0000E+00
17 .0000E+00 18 .0000E+00 19 .0000E+00 20 .0000E+00 21 .0000E+00 22 .0000E+00 23 .0000E+00 24 .0000E+00

DAY OF WEEK = SATURDAY
1 .0000E+00 2 .0000E+00 3 .0000E+00 4 .0000E+00 5 .0000E+00 6 .0000E+00 7 .0000E+00 8 .0000E+00
9 .0000E+00 10 .0000E+00 11 .0000E+00 12 .0000E+00 13 .0000E+00 14 .0000E+00 15 .0000E+00 16 .0000E+00
17 .0000E+00 18 .0000E+00 19 .0000E+00 20 .0000E+00 21 .0000E+00 22 .0000E+00 23 .0000E+00 24 .0000E+00

DAY OF WEEK = SUNDAY

* SOURCE EMISSION RATE SCALARS WHICH VARY DIURNALLY AND BY DAY OF WEEK (HRDOW7) *

SOURCE ID = VOL160 ; SOURCE TYPE = VOLUME :

HOUR	SCALAR	HOUR	SCALAR	HOUR	SCALAR	HOUR	SCALAR	HOUR	SCALAR	HOUR	SCALAR	HOUR	SCALAR	HOUR	SCALAR

DAY OF WEEK = MONDAY

1	.0000E+00	2	.0000E+00	3	.0000E+00	4	.0000E+00	5	.0000E+00	6	.0000E+00	7	.0000E+00	8	.1000E+01
9	.1000E+01	10	.1000E+01	11	.1000E+01	12	.1000E+01	13	.1000E+01	14	.1000E+01	15	.1000E+01	16	.0000E+00
17	.0000E+00	18	.0000E+00	19	.0000E+00	20	.0000E+00	21	.0000E+00	22	.0000E+00	23	.0000E+00	24	.0000E+00

DAY OF WEEK = TUESDAY

1	.0000E+00	2	.0000E+00	3	.0000E+00	4	.0000E+00	5	.0000E+00	6	.0000E+00	7	.0000E+00	8	.1000E+01
9	.1000E+01	10	.1000E+01	11	.1000E+01	12	.1000E+01	13	.1000E+01	14	.1000E+01	15	.1000E+01	16	.0000E+00
17	.0000E+00	18	.0000E+00	19	.0000E+00	20	.0000E+00	21	.0000E+00	22	.0000E+00	23	.0000E+00	24	.0000E+00

DAY OF WEEK = WEDNESDY

1	.0000E+00	2	.0000E+00	3	.0000E+00	4	.0000E+00	5	.0000E+00	6	.0000E+00	7	.0000E+00	8	.1000E+01
9	.1000E+01	10	.1000E+01	11	.1000E+01	12	.1000E+01	13	.1000E+01	14	.1000E+01	15	.1000E+01	16	.0000E+00
17	.0000E+00	18	.0000E+00	19	.0000E+00	20	.0000E+00	21	.0000E+00	22	.0000E+00	23	.0000E+00	24	.0000E+00

DAY OF WEEK = THURSDAY

1	.0000E+00	2	.0000E+00	3	.0000E+00	4	.0000E+00	5	.0000E+00	6	.0000E+00	7	.0000E+00	8	.1000E+01
9	.1000E+01	10	.1000E+01	11	.1000E+01	12	.1000E+01	13	.1000E+01	14	.1000E+01	15	.1000E+01	16	.0000E+00
17	.0000E+00	18	.0000E+00	19	.0000E+00	20	.0000E+00	21	.0000E+00	22	.0000E+00	23	.0000E+00	24	.0000E+00

DAY OF WEEK = FRIDAY

1	.0000E+00	2	.0000E+00	3	.0000E+00	4	.0000E+00	5	.0000E+00	6	.0000E+00	7	.0000E+00	8	.1000E+01
9	.1000E+01	10	.1000E+01	11	.1000E+01	12	.1000E+01	13	.1000E+01	14	.1000E+01	15	.1000E+01	16	.0000E+00
17	.0000E+00	18	.0000E+00	19	.0000E+00	20	.0000E+00	21	.0000E+00	22	.0000E+00	23	.0000E+00	24	.0000E+00

DAY OF WEEK = SATURDAY

1	.0000E+00	2	.0000E+00	3	.0000E+00	4	.0000E+00	5	.0000E+00	6	.0000E+00	7	.0000E+00	8	.0000E+00
9	.0000E+00	10	.0000E+00	11	.0000E+00	12	.0000E+00	13	.0000E+00	14	.0000E+00	15	.0000E+00	16	.0000E+00
17	.0000E+00	18	.0000E+00	19	.0000E+00	20	.0000E+00	21	.0000E+00	22	.0000E+00	23	.0000E+00	24	.0000E+00

DAY OF WEEK = SUNDAY

1	.0000E+00	2	.0000E+00	3	.0000E+00	4	.0000E+00	5	.0000E+00	6					

* SOURCE EMISSION RATE SCALARS WHICH VARY DIURNALLY AND BY DAY OF WEEK (HRDOW7) *

SOURCE ID = VOL161 ; SOURCE TYPE = VOLUME :

HOUR	SCALAR	HOUR	SCALAR	HOUR	SCALAR	HOUR	SCALAR	HOUR	SCALAR	HOUR	SCALAR	HOUR	SCALAR

DAY OF WEEK = MONDAY

1	.0000E+00	2	.0000E+00	3	.0000E+00	4	.0000E+00	5	.0000E+00	6	.0000E+00	7	.0000E+00
8	.1000E+01	9	.1000E+01	10	.1000E+01	11	.1000E+01	12	.1000E+01	13	.1000E+01	14	.1000E+01
15	.1000E+01	16	.0000E+00	17	.0000E+00	18	.0000E+00	19	.0000E+00	20	.0000E+00	21	.0000E+00
22	.0000E+00	23	.0000E+00	24	.0000E+00								

DAY OF WEEK = TUESDAY

1	.0000E+00	2	.0000E+00	3	.0000E+00	4	.0000E+00	5	.0000E+00	6	.0000E+00	7	.0000E+00
8	.1000E+01	9	.1000E+01	10	.1000E+01	11	.1000E+01	12	.1000E+01	13	.1000E+01	14	.1000E+01
15	.1000E+01	16	.0000E+00	17	.0000E+00	18	.0000E+00	19	.0000E+00	20	.0000E+00	21	.0000E+00
22	.0000E+00	23	.0000E+00	24	.0000E+00								

DAY OF WEEK = WEDNESDY

1	.0000E+00	2	.0000E+00	3	.0000E+00	4	.0000E+00	5	.0000E+00	6	.0000E+00	7	.0000E+00
8	.1000E+01	9	.1000E+01	10	.1000E+01	11	.1000E+01	12	.1000E+01	13	.1000E+01	14	.1000E+01
15	.1000E+01	16	.0000E+00	17	.0000E+00	18	.0000E+00	19	.0000E+00	20	.0000E+00	21	.0000E+00
22	.0000E+00	23	.0000E+00	24	.0000E+00								

DAY OF WEEK = THURSDAY

1	.0000E+00	2	.0000E+00	3	.0000E+00	4	.0000E+00	5	.0000E+00	6	.0000E+00	7	.0000E+00
8	.1000E+01	9	.1000E+01	10	.1000E+01	11	.1000E+01	12	.1000E+01	13	.1000E+01	14	.1000E+01
15	.1000E+01	16	.0000E+00	17	.0000E+00	18	.0000E+00	19	.0000E+00	20	.0000E+00	21	.0000E+00
22	.0000E+00	23	.0000E+00	24	.0000E+00								

DAY OF WEEK = FRIDAY

1	.0000E+00	2	.0000E+00	3	.0000E+00	4	.0000E+00	5	.0000E+00	6	.0000E+00	7	.0000E+00
8	.1000E+01	9	.1000E+01	10	.1000E+01	11	.1000E+01	12	.1000E+01	13	.1000E+01	14	.1000E+01
15	.1000E+01	16	.0000E+00	17	.0000E+00	18	.0000E+00	19	.0000E+00	20	.0000E+00	21	.0000E+00
22	.0000E+00	23	.0000E+00	24	.0000E+00								

DAY OF WEEK = SATURDAY

1	.0000E+00	2	.0000E+00	3	.0000E+00	4	.0000E+00	5	.0000E+00	6	.0000E+00	7	.0000E+00
8	.0000E+00	9	.0000E+00	10	.0000E+00	11	.0000E+00	12	.0000E+00	13	.0000E+00	14	.0000E+00
15	.0000E+00	16	.0000E+00	17	.0000E+00	18	.0000E+00	19	.0000E+00	20	.0000E+00	21	.0000E+00
22	.0000E+00	23	.0000E+00	24	.0000E+00								

DAY OF WEEK = SUNDAY

1	.0000E+00	2	.0000E+00	3	.0000E+00	4	.0000E+00	5	.0000E+00	6	.0000E+00	7	.0000E+00
8	.0000E+00												

                   * SOURCE EMISSION RATE SCALARS WHICH VARY DIURNALLY AND BY DAY OF WEEK
                   (HRDOW7) *

 SOURCE ID = VOL162   ; SOURCE TYPE = VOLUME   :
  HOUR   SCALAR   HOUR   SCALAR   HOUR   SCALAR   HOUR   SCALAR   HOUR   SCALAR   HOUR
  SCALAR   HOUR   SCALAR   HOUR   SCALAR
- - - -

*** MODELOPTs: RegDFAULT CONC ELEV URBAN ADJ_U*

* SOURCE EMISSION RATE SCALARS WHICH VARY DIURNALLY AND BY DAY OF WEEK (HRDOW7) *

SOURCE ID = VOL163 ; SOURCE TYPE = VOLUME :

HOUR SCALAR HOUR SCALAR HOUR SCALAR HOUR SCALAR HOUR SCALAR HOUR SCALAR HOUR SCALAR HOUR SCALAR

DAY OF WEEK = MONDAY

1 .0000E+00 2 .0000E+00 3 .0000E+00 4 .0000E+00 5 .0000E+00 6 .0000E+00 7 .0000E+00 8 .1000E+01
9 .1000E+01 10 .1000E+01 11 .1000E+01 12 .1000E+01 13 .1000E+01 14 .1000E+01 15 .1000E+01 16 .0000E+00
17 .0000E+00 18 .0000E+00 19 .0000E+00 20 .0000E+00 21 .0000E+00 22 .0000E+00 23 .0000E+00 24 .0000E+00

DAY OF WEEK = TUESDAY

1 .0000E+00 2 .0000E+00 3 .0000E+00 4 .0000E+00 5 .0000E+00 6 .0000E+00 7 .0000E+00 8 .1000E+01
9 .1000E+01 10 .1000E+01 11 .1000E+01 12 .1000E+01 13 .1000E+01 14 .1000E+01 15 .1000E+01 16 .0000E+00
17 .0000E+00 18 .0000E+00 19 .0000E+00 20 .0000E+00 21 .0000E+00 22 .0000E+00 23 .0000E+00 24 .0000E+00

DAY OF WEEK = WEDNESDY

1 .0000E+00 2 .0000E+00 3 .0000E+00 4 .0000E+00 5 .0000E+00 6 .0000E+00 7 .0000E+00 8 .1000E+01
9 .1000E+01 10 .1000E+01 11 .1000E+01 12 .1000E+01 13 .1000E+01 14 .1000E+01 15 .1000E+01 16 .0000E+00
17 .0000E+00 18 .0000E+00 19 .0000E+00 20 .0000E+00 21 .0000E+00 22 .0000E+00 23 .0000E+00 24 .0000E+00

DAY OF WEEK = THURSDAY

1 .0000E+00 2 .0000E+00 3 .0000E+00 4 .0000E+00 5 .0000E+00 6 .0000E+00 7 .0000E+00 8 .1000E+01
9 .1000E+01 10 .1000E+01 11 .1000E+01 12 .1000E+01 13 .1000E+01 14 .1000E+01 15 .1000E+01 16 .0000E+00
17 .0000E+00 18 .0000E+00 19 .0000E+00 20 .0000E+00 21 .0000E+00 22 .0000E+00 23 .0000E+00 24 .0000E+00

DAY OF WEEK = FRIDAY

1 .0000E+00 2 .0000E+00 3 .0000E+00 4 .0000E+00 5 .0000E+00 6 .0000E+00 7 .0000E+00 8 .1000E+01
9 .1000E+01 10 .1000E+01 11 .1000E+01 12 .1000E+01 13 .1000E+01 14 .1000E+01 15 .1000E+01 16 .0000E+00
17 .0000E+00 18 .0000E+00 19 .0000E+00 20 .0000E+00 21 .0000E+00 22 .0000E+00 23 .0000E+00 24 .0000E+00

DAY OF WEEK = SATURDAY

1 .0000E+00 2 .0000E+00 3 .0000E+00 4 .0000E+00 5 .0000E+00 6 .0000E+00 7 .0000E+00 8 .0000E+00
9 .0000E+00 10 .0000E+00 11 .0000E+00 12 .0000E+00 13 .0000E+00 14 .0000E+00 15 .0000E+00 16 .0000E+00
17 .0000E+00 18 .0000E+00 19 .0000E+00 20 .0000E+00 21 .0000E+00 22 .0000E+00 23 .0000E+00 24 .0000E+00

DAY OF WEEK = SUNDAY

1 .0000E+00 2 .0000E+00 3 .0000E+00 4 .0000E+00 5 .0000E+00 6 .0000E+00 7 .0000E+00 8 .0000E+00
9 .0000E+00 10 .0000E+00 11 .0000E+00 12 .0000E+00 13 .0000E+00 14 .0000E+00 15 .0000E+00 16 .0000E+00

* SOURCE EMISSION RATE SCALARS WHICH VARY DIURNALLY AND BY DAY OF WEEK (HRDOW7) *

SOURCE ID = VOL164 ; SOURCE TYPE = VOLUME :

HOUR SCALAR HOUR SCALAR HOUR SCALAR HOUR SCALAR HOUR SCALAR HOUR SCALAR HOUR SCALAR HOUR SCALAR

DAY OF WEEK = MONDAY

1 .0000E+00 2 .0000E+00 3 .0000E+00 4 .0000E+00 5 .0000E+00 6 .0000E+00 7 .0000E+00 8 .1000E+01
9 .1000E+01 10 .1000E+01 11 .1000E+01 12 .1000E+01 13 .1000E+01 14 .1000E+01 15 .1000E+01 16 .0000E+00
17 .0000E+00 18 .0000E+00 19 .0000E+00 20 .0000E+00 21 .0000E+00 22 .0000E+00 23 .0000E+00 24 .0000E+00

DAY OF WEEK = TUESDAY

1 .0000E+00 2 .0000E+00 3 .0000E+00 4 .0000E+00 5 .0000E+00 6 .0000E+00 7 .0000E+00 8 .1000E+01
9 .1000E+01 10 .1000E+01 11 .1000E+01 12 .1000E+01 13 .1000E+01 14 .1000E+01 15 .1000E+01 16 .0000E+00
17 .0000E+00 18 .0000E+00 19 .0000E+00 20 .0000E+00 21 .0000E+00 22 .0000E+00 23 .0000E+00 24 .0000E+00

DAY OF WEEK = WEDNESDY

1 .0000E+00 2 .0000E+00 3 .0000E+00 4 .0000E+00 5 .0000E+00 6 .0000E+00 7 .0000E+00 8 .1000E+01
9 .1000E+01 10 .1000E+01 11 .1000E+01 12 .1000E+01 13 .1000E+01 14 .1000E+01 15 .1000E+01 16 .0000E+00
17 .0000E+00 18 .0000E+00 19 .0000E+00 20 .0000E+00 21 .0000E+00 22 .0000E+00 23 .0000E+00 24 .0000E+00

DAY OF WEEK = THURSDAY

1 .0000E+00 2 .0000E+00 3 .0000E+00 4 .0000E+00 5 .0000E+00 6 .0000E+00 7 .0000E+00 8 .1000E+01
9 .1000E+01 10 .1000E+01 11 .1000E+01 12 .1000E+01 13 .1000E+01 14 .1000E+01 15 .1000E+01 16 .0000E+00
17 .0000E+00 18 .0000E+00 19 .0000E+00 20 .0000E+00 21 .0000E+00 22 .0000E+00 23 .0000E+00 24 .0000E+00

DAY OF WEEK = FRIDAY

1 .0000E+00 2 .0000E+00 3 .0000E+00 4 .0000E+00 5 .0000E+00 6 .0000E+00 7 .0000E+00 8 .1000E+01
9 .1000E+01 10 .1000E+01 11 .1000E+01 12 .1000E+01 13 .1000E+01 14 .1000E+01 15 .1000E+01 16 .0000E+00
17 .0000E+00 18 .0000E+00 19 .0000E+00 20 .0000E+00 21 .0000E+00 22 .0000E+00 23 .0000E+00 24 .0000E+00

DAY OF WEEK = SATURDAY

1 .0000E+00 2 .0000E+00 3 .0000E+00 4 .0000E+00 5 .0000E+00 6 .0000E+00 7 .0000E+00 8 .0000E+00
9 .0000E+00 10 .0000E+00 11 .0000E+00 12 .0000E+00 13 .0000E+00 14 .0000E+00 15 .0000E+00 16 .0000E+00
17 .0000E+00 18 .0000E+00 19 .0000E+00 20 .0000E+00 21 .0000E+00 22 .0000E+00 23 .0000E+00 24 .0000E+00

DAY OF WEEK = SUNDAY

1 .0000E+00 2 .0000E+00 3 .0000E+00 4 .0000E+00 5 .0000E+00 6 .0000E+00 7 .0000E+00 8 .0000E+00
9 .0000E+00 10 .0000E+00 11 .0000E+00 12 .0000E+00 13 .0000E+00 14 .0000E+00 15 .0000E+00 16 .0000E+00
17 .0000E+00 18 .0000E+00 19 .0000E+00 20 .0000E+00 21 .0000E+00 22

*** MODELOPTs: RegDFAULT CONC ELEV URBAN ADJ_U*

* SOURCE EMISSION RATE SCALARS WHICH VARY DIURNALLY AND BY DAY OF WEEK (HRDOW7) *

SOURCE ID = VOL165 ; SOURCE TYPE = VOLUME :

HOUR	SCALAR	HOUR	SCALAR	HOUR	SCALAR	HOUR	SCALAR	HOUR	SCALAR	HOUR	SCALAR	HOUR	SCALAR	HOUR	SCALAR

DAY OF WEEK = MONDAY

1	.0000E+00	2	.0000E+00	3	.0000E+00	4	.0000E+00	5	.0000E+00	6	.0000E+00	7	.0000E+00	8	.1000E+01
9	.1000E+01	10	.1000E+01	11	.1000E+01	12	.1000E+01	13	.1000E+01	14	.1000E+01	15	.1000E+01	16	.0000E+00
17	.0000E+00	18	.0000E+00	19	.0000E+00	20	.0000E+00	21	.0000E+00	22	.0000E+00	23	.0000E+00	24	.0000E+00

DAY OF WEEK = TUESDAY

1	.0000E+00	2	.0000E+00	3	.0000E+00	4	.0000E+00	5	.0000E+00	6	.0000E+00	7	.0000E+00	8	.1000E+01
9	.1000E+01	10	.1000E+01	11	.1000E+01	12	.1000E+01	13	.1000E+01	14	.1000E+01	15	.1000E+01	16	.0000E+00
17	.0000E+00	18	.0000E+00	19	.0000E+00	20	.0000E+00	21	.0000E+00	22	.0000E+00	23	.0000E+00	24	.0000E+00

DAY OF WEEK = WEDNESDY

1	.0000E+00	2	.0000E+00	3	.0000E+00	4	.0000E+00	5	.0000E+00	6	.0000E+00	7	.0000E+00	8	.1000E+01
9	.1000E+01	10	.1000E+01	11	.1000E+01	12	.1000E+01	13	.1000E+01	14	.1000E+01	15	.1000E+01	16	.0000E+00
17	.0000E+00	18	.0000E+00	19	.0000E+00	20	.0000E+00	21	.0000E+00	22	.0000E+00	23	.0000E+00	24	.0000E+00

DAY OF WEEK = THURSDAY

1	.0000E+00	2	.0000E+00	3	.0000E+00	4	.0000E+00	5	.0000E+00	6	.0000E+00	7	.0000E+00	8	.1000E+01
9	.1000E+01	10	.1000E+01	11	.1000E+01	12	.1000E+01	13	.1000E+01	14	.1000E+01	15	.1000E+01	16	.0000E+00
17	.0000E+00	18	.0000E+00	19	.0000E+00	20	.0000E+00	21	.0000E+00	22	.0000E+00	23	.0000E+00	24	.0000E+00

DAY OF WEEK = FRIDAY

1	.0000E+00	2	.0000E+00	3	.0000E+00	4	.0000E+00	5	.0000E+00	6	.0000E+00	7	.0000E+00	8	.1000E+01
9	.1000E+01	10	.1000E+01	11	.1000E+01	12	.1000E+01	13	.1000E+01	14	.1000E+01	15	.1000E+01	16	.0000E+00
17	.0000E+00	18	.0000E+00	19	.0000E+00	20	.0000E+00	21	.0000E+00	22	.0000E+00	23	.0000E+00	24	.0000E+00

DAY OF WEEK = SATURDAY

1	.0000E+00	2	.0000E+00	3	.0000E+00	4	.0000E+00	5	.0000E+00	6	.0000E+00	7	.0000E+00	8	.0000E+00
9	.0000E+00	10	.0000E+00	11	.0000E+00	12	.0000E+00	13	.0000E+00	14	.0000E+00	15	.0000E+00	16	.0000E+00
17	.0000E+00	18	.0000E+00	19	.0000E+00	20	.0000E+00	21	.0000E+00	22	.0000E+00	23	.0000E+00	24	.0000E+00

DAY OF WEEK = SUNDAY

1	.0000E+00	2	.0000E+00	3	.0000E+00	4	.0000E+00	5	.0000E+00	6	.0000E+00	7	.0000E+00	8	.0000E+00
9	.0000E+00	10	.0000E+00	11	.0000E+00	12	.0000E+00	13	.0000E+00	14	.0000E+00	15	.0000E+00	16	.0000E+00
17	.0000E+00	18	.0000E+00	19	.0000E+00	20	.0000E+00	21	.0000E+00	22	.0000E+00	23	.0000E+00	24	.0000E+00

*** MODELOPTs: RegDFAULT CONC ELEV URBAN ADJ_U*

* SOURCE EMISSION RATE SCALARS WHICH VARY DIURNALLY AND BY DAY OF WEEK (HRDOW7) *

SOURCE ID = VOL166 ; SOURCE TYPE = VOLUME :

HOUR	SCALAR	HOUR	SCALAR	HOUR	SCALAR	HOUR	SCALAR	HOUR	SCALAR	HOUR	SCALAR	HOUR	SCALAR	HOUR	SCALAR

DAY OF WEEK = MONDAY

1	.0000E+00	2	.0000E+00	3	.0000E+00	4	.0000E+00	5	.0000E+00	6	.0000E+00	7	.0000E+00	8	.1000E+01
9	.1000E+01	10	.1000E+01	11	.1000E+01	12	.1000E+01	13	.1000E+01	14	.1000E+01	15	.1000E+01	16	.0000E+00
17	.0000E+00	18	.0000E+00	19	.0000E+00	20	.0000E+00	21	.0000E+00	22	.0000E+00	23	.0000E+00	24	.0000E+00

DAY OF WEEK = TUESDAY

1	.0000E+00	2	.0000E+00	3	.0000E+00	4	.0000E+00	5	.0000E+00	6	.0000E+00	7	.0000E+00	8	.1000E+01
9	.1000E+01	10	.1000E+01	11	.1000E+01	12	.1000E+01	13	.1000E+01	14	.1000E+01	15	.1000E+01	16	.0000E+00
17	.0000E+00	18	.0000E+00	19	.0000E+00	20	.0000E+00	21	.0000E+00	22	.0000E+00	23	.0000E+00	24	.0000E+00

DAY OF WEEK = WEDNESDY

1	.0000E+00	2	.0000E+00	3	.0000E+00	4	.0000E+00	5	.0000E+00	6	.0000E+00	7	.0000E+00	8	.1000E+01
9	.1000E+01	10	.1000E+01	11	.1000E+01	12	.1000E+01	13	.1000E+01	14	.1000E+01	15	.1000E+01	16	.0000E+00
17	.0000E+00	18	.0000E+00	19	.0000E+00	20	.0000E+00	21	.0000E+00	22	.0000E+00	23	.0000E+00	24	.0000E+00

DAY OF WEEK = THURSDAY

1	.0000E+00	2	.0000E+00	3	.0000E+00	4	.0000E+00	5	.0000E+00	6	.0000E+00	7	.0000E+00	8	.1000E+01
9	.1000E+01	10	.1000E+01	11	.1000E+01	12	.1000E+01	13	.1000E+01	14	.1000E+01	15	.1000E+01	16	.0000E+00
17	.0000E+00	18	.0000E+00	19	.0000E+00	20	.0000E+00	21	.0000E+00	22	.0000E+00	23	.0000E+00	24	.0000E+00

DAY OF WEEK = FRIDAY

1	.0000E+00	2	.0000E+00	3	.0000E+00	4	.0000E+00	5	.0000E+00	6	.0000E+00	7	.0000E+00	8	.1000E+01
9	.1000E+01	10	.1000E+01	11	.1000E+01	12	.1000E+01	13	.1000E+01	14	.1000E+01	15	.1000E+01	16	.0000E+00
17	.0000E+00	18	.0000E+00	19	.0000E+00	20	.0000E+00	21	.0000E+00	22	.0000E+00	23	.0000E+00	24	.0000E+00

DAY OF WEEK = SATURDAY

1	.0000E+00	2	.0000E+00	3	.0000E+00	4	.0000E+00	5	.0000E+00	6	.0000E+00	7	.0000E+00	8	.0000E+00
9	.0000E+00	10	.0000E+00	11	.0000E+00	12	.0000E+00	13	.0000E+00	14	.0000E+00	15	.0000E+00	16	.0000E+00
17	.0000E+00	18	.0000E+00	19	.0000E+00	20	.0000E+00	21	.0000E+00	22	.0000E+00	23	.0000E+00	24	.0000E+00

DAY OF WEEK = SUNDAY

1	.0000E+00	2	.0000E+00	3	.0000E+00	4	.0000E+00	5	.0000E+00	6	.0000E+00	7	.0000E+00	8	.0000E+00
9	.0000E+00	10	.0000E+00	11	.0000E+00	12	.0000E+00	13	.0000E+00	14	.0000E+00	15	.0000E+00	16	.0000E+00
17	.0000E+00	18	.0000E+00	19	.0000E+00	20	.0000E+00	21	.0000E+00	22	.0000E+00	23	.0000E+00	24	.0000E+00

* SOURCE EMISSION RATE SCALARS WHICH VARY DIURNALLY AND BY DAY OF WEEK (HRDOW7) *

SOURCE ID = VOL167 ; SOURCE TYPE = VOLUME :

HOUR	SCALAR	HOUR	SCALAR	HOUR	SCALAR	HOUR	SCALAR	HOUR	SCALAR	HOUR	SCALAR	HOUR	SCALAR

DAY OF WEEK = MONDAY

1	.0000E+00	2	.0000E+00	3	.0000E+00	4	.0000E+00	5	.0000E+00	6	.0000E+00	7	.0000E+00
8	.1000E+01	9	.1000E+01	10	.1000E+01	11	.1000E+01	12	.1000E+01	13	.1000E+01	14	.1000E+01
15	.1000E+01	16	.0000E+00	17	.0000E+00	18	.0000E+00	19	.0000E+00	20	.0000E+00	21	.0000E+00
22	.0000E+00	23	.0000E+00	24	.0000E+00								

DAY OF WEEK = TUESDAY

1	.0000E+00	2	.0000E+00	3	.0000E+00	4	.0000E+00	5	.0000E+00	6	.0000E+00	7	.0000E+00
8	.1000E+01	9	.1000E+01	10	.1000E+01	11	.1000E+01	12	.1000E+01	13	.1000E+01	14	.1000E+01
15	.1000E+01	16	.0000E+00	17	.0000E+00	18	.0000E+00	19	.0000E+00	20	.0000E+00	21	.0000E+00
22	.0000E+00	23	.0000E+00	24	.0000E+00								

DAY OF WEEK = WEDNESDY

1	.0000E+00	2	.0000E+00	3	.0000E+00	4	.0000E+00	5	.0000E+00	6	.0000E+00	7	.0000E+00
8	.1000E+01	9	.1000E+01	10	.1000E+01	11	.1000E+01	12	.1000E+01	13	.1000E+01	14	.1000E+01
15	.1000E+01	16	.0000E+00	17	.0000E+00	18	.0000E+00	19	.0000E+00	20	.0000E+00	21	.0000E+00
22	.0000E+00	23	.0000E+00	24	.0000E+00								

DAY OF WEEK = THURSDAY

1	.0000E+00	2	.0000E+00	3	.0000E+00	4	.0000E+00	5	.0000E+00	6	.0000E+00	7	.0000E+00
8	.1000E+01	9	.1000E+01	10	.1000E+01	11	.1000E+01	12	.1000E+01	13	.1000E+01	14	.1000E+01
15	.1000E+01	16	.0000E+00	17	.0000E+00	18	.0000E+00	19	.0000E+00	20	.0000E+00	21	.0000E+00
22	.0000E+00	23	.0000E+00	24	.0000E+00								

DAY OF WEEK = FRIDAY

1	.0000E+00	2	.0000E+00	3	.0000E+00	4	.0000E+00	5	.0000E+00	6	.0000E+00	7	.0000E+00
8	.1000E+01	9	.1000E+01	10	.1000E+01	11	.1000E+01	12	.1000E+01	13	.1000E+01	14	.1000E+01
15	.1000E+01	16	.0000E+00	17	.0000E+00	18	.0000E+00	19	.0000E+00	20	.0000E+00	21	.0000E+00
22	.0000E+00	23	.0000E+00	24	.0000E+00								

DAY OF WEEK = SATURDAY

1	.0000E+00	2	.0000E+00	3	.0000E+00	4	.0000E+00	5	.0000E+00	6	.0000E+00	7	.0000E+00
8	.0000E+00	9	.0000E+00	10	.0000E+00	11	.0000E+00	12	.0000E+00	13	.0000E+00	14	.0000E+00
15	.0000E+00	16	.0000E+00	17	.0000E+00	18	.0000E+00	19	.0000E+00	20	.0000E+00	21	.0000E+00
22	.0000E+00	23	.0000E+00	24	.0000E+00								

DAY OF WEEK = SUNDAY

1	.0000E+00	2	.0000E+00	3	.0000E+00	4	.0000E+00	5	.0000E+00	6	.0000E+00	7	.0000E+00
8	.0000E+00	9	.0000E+00	10	.0000E+00	11	.0000E+00	12	.0000E+00	13	.0000E+00	14	.0000E+00
15	.0000E+00	16	.0000E+00	17	.0000E+00	18	.0000E+00	19	.0000E+00	20	.0000E+00	21	.0000E+00
22	.0000E+00	23	.0000E+00	24	.0000E+00								

* SOURCE EMISSION RATE SCALARS WHICH VARY DIURNALLY AND BY DAY OF WEEK (HRDOW7) *

SOURCE ID = VOL168 ; SOURCE TYPE = VOLUME :

HOUR	SCALAR	HOUR	SCALAR	HOUR	SCALAR	HOUR	SCALAR	HOUR	SCALAR	HOUR	SCALAR

DAY OF WEEK = MONDAY

1	.0000E+00	2	.0000E+00	3	.0000E+00	4	.0000E+00	5	.0000E+00	6	.0000E+00
7	.0000E+00	8	.1000E+01								
9	.1000E+01	10	.1000E+01	11	.1000E+01	12	.1000E+01	13	.1000E+01	14	.1000E+01
15	.1000E+01	16	.0000E+00								
17	.0000E+00	18	.0000E+00	19	.0000E+00	20	.0000E+00	21	.0000E+00	22	.0000E+00
23	.0000E+00	24	.0000E+00								

DAY OF WEEK = TUESDAY

1	.0000E+00	2	.0000E+00	3	.0000E+00	4	.0000E+00	5	.0000E+00	6	.0000E+00
7	.0000E+00	8	.1000E+01								
9	.1000E+01	10	.1000E+01	11	.1000E+01	12	.1000E+01	13	.1000E+01	14	.1000E+01
15	.1000E+01	16	.0000E+00								
17	.0000E+00	18	.0000E+00	19	.0000E+00	20	.0000E+00	21	.0000E+00	22	.0000E+00
23	.0000E+00	24	.0000E+00								

DAY OF WEEK = WEDNESDY

1	.0000E+00	2	.0000E+00	3	.0000E+00	4	.0000E+00	5	.0000E+00	6	.0000E+00
7	.0000E+00	8	.1000E+01								
9	.1000E+01	10	.1000E+01	11	.1000E+01	12	.1000E+01	13	.1000E+01	14	.1000E+01
15	.1000E+01	16	.0000E+00								
17	.0000E+00	18	.0000E+00	19	.0000E+00	20	.0000E+00	21	.0000E+00	22	.0000E+00
23	.0000E+00	24	.0000E+00								

DAY OF WEEK = THURSDAY

1	.0000E+00	2	.0000E+00	3	.0000E+00	4	.0000E+00	5	.0000E+00	6	.0000E+00
7	.0000E+00	8	.1000E+01								
9	.1000E+01	10	.1000E+01	11	.1000E+01	12	.1000E+01	13	.1000E+01	14	.1000E+01
15	.1000E+01	16	.0000E+00								
17	.0000E+00	18	.0000E+00	19	.0000E+00	20	.0000E+00	21	.0000E+00	22	.0000E+00
23	.0000E+00	24	.0000E+00								

DAY OF WEEK = FRIDAY

1	.0000E+00	2	.0000E+00	3	.0000E+00	4	.0000E+00	5	.0000E+00	6	.0000E+00
7	.0000E+00	8	.1000E+01								
9	.1000E+01	10	.1000E+01	11	.1000E+01	12	.1000E+01	13	.1000E+01	14	.1000E+01
15	.1000E+01	16	.0000E+00								
17	.0000E+00	18	.0000E+00	19	.0000E+00	20	.0000E+00	21	.0000E+00	22	.0000E+00
23	.0000E+00	24	.0000E+00								

DAY OF WEEK = SATURDAY

1	.0000E+00	2	.0000E+00	3	.0000E+00	4	.0000E+00	5	.0000E+00	6	.0000E+00
7	.0000E+00	8	.0000E+00								
9	.0000E+00	10	.0000E+00	11	.0000E+00	12	.0000E+00	13	.0000E+00	14	.0000E+00
15	.0000E+00	16	.0000E+00								
17	.0000E+00	18	.0000E+00	19	.0000E+00	20	.0000E+00	21	.0000E+00	22	.0000E+00
23	.0000E+00	24	.0000E+00								

DAY OF WEEK = SUNDAY

1	.0000E+00	2	.0000E+00	3	.0000E+00	4	.0000E+00	5	.0000E+00	6	.0000E+00
7	.0000E+00	8	.0000E+00								
9	.0000E+00	10	.0000E+00	11	.0000E+00	12	.0000E+00	13	.0000E+00	14	.0000E+00
15	.0000E+00	16	.0000E+00								
17	.0000E+00	18	.0000E+00	19	.0000E+00	20	.0000E+00	21	.0000E+00	22	.0000E+00
23	.0000E+00	24	.0000E+00								

*** MODELOPTs: RegDFAULT CONC ELEV URBAN ADJ_U*

* SOURCE EMISSION RATE SCALARS WHICH VARY DIURNALLY AND BY DAY OF WEEK (HRDOW7) *

SOURCE ID = VOL169 ; SOURCE TYPE = VOLUME :

HOUR	SCALAR	HOUR	SCALAR	HOUR	SCALAR	HOUR	SCALAR	HOUR	SCALAR	HOUR	SCALAR	HOUR	SCALAR

DAY OF WEEK = MONDAY

1	.0000E+00	2	.0000E+00	3	.0000E+00	4	.0000E+00	5	.0000E+00	6	.0000E+00	7	.0000E+00
8	.1000E+01	9	.1000E+01	10	.1000E+01	11	.1000E+01	12	.1000E+01	13	.1000E+01	14	.1000E+01
15	.1000E+01	16	.0000E+00	17	.0000E+00	18	.0000E+00	19	.0000E+00	20	.0000E+00	21	.0000E+00
22	.0000E+00	23	.0000E+00	24	.0000E+00								

DAY OF WEEK = TUESDAY

1	.0000E+00	2	.0000E+00	3	.0000E+00	4	.0000E+00	5	.0000E+00	6	.0000E+00	7	.0000E+00
8	.1000E+01	9	.1000E+01	10	.1000E+01	11	.1000E+01	12	.1000E+01	13	.1000E+01	14	.1000E+01
15	.1000E+01	16	.0000E+00	17	.0000E+00	18	.0000E+00	19	.0000E+00	20	.0000E+00	21	.0000E+00
22	.0000E+00	23	.0000E+00	24	.0000E+00								

DAY OF WEEK = WEDNESDY

1	.0000E+00	2	.0000E+00	3	.0000E+00	4	.0000E+00	5	.0000E+00	6	.0000E+00	7	.0000E+00
8	.1000E+01	9	.1000E+01	10	.1000E+01	11	.1000E+01	12	.1000E+01	13	.1000E+01	14	.1000E+01
15	.1000E+01	16	.0000E+00	17	.0000E+00	18	.0000E+00	19	.0000E+00	20	.0000E+00	21	.0000E+00
22	.0000E+00	23	.0000E+00	24	.0000E+00								

DAY OF WEEK = THURSDAY

1	.0000E+00	2	.0000E+00	3	.0000E+00	4	.0000E+00	5	.0000E+00	6	.0000E+00	7	.0000E+00
8	.1000E+01	9	.1000E+01	10	.1000E+01	11	.1000E+01	12	.1000E+01	13	.1000E+01	14	.1000E+01
15	.1000E+01	16	.0000E+00	17	.0000E+00	18	.0000E+00	19	.0000E+00	20	.0000E+00	21	.0000E+00
22	.0000E+00	23	.0000E+00	24	.0000E+00								

DAY OF WEEK = FRIDAY

1	.0000E+00	2	.0000E+00	3	.0000E+00	4	.0000E+00	5	.0000E+00	6	.0000E+00	7	.0000E+00
8	.1000E+01	9	.1000E+01	10	.1000E+01	11	.1000E+01	12	.1000E+01	13	.1000E+01	14	.1000E+01
15	.1000E+01	16	.0000E+00	17	.0000E+00	18	.0000E+00	19	.0000E+00	20	.0000E+00	21	.0000E+00
22	.0000E+00	23	.0000E+00	24	.0000E+00								

DAY OF WEEK = SATURDAY

1	.0000E+00	2	.0000E+00	3	.0000E+00	4	.0000E+00	5	.0000E+00	6	.0000E+00	7	.0000E+00
8	.0000E+00	9	.0000E+00	10	.0000E+00	11	.0000E+00	12	.0000E+00	13	.0000E+00	14	.0000E+00
15	.0000E+00	16	.0000E+00	17	.0000E+00	18	.0000E+00	19	.0000E+00	20	.0000E+00	21	.0000E+00
22	.0000E+00	23	.0000E+00	24	.0000E+00								

DAY OF WEEK = SUNDAY

1	.0000E+00	2	.0000E+00	3	.0000E+00	4	.0000E+00	5	.0000E+00	6	.0000E+00	7	.0000E+00
8	.0000E+00	9	.0000E+00	10	.0000E+00	11	.0000E+00	12	.0000E+00	13	.0000E+00	14	.0000E+00
15	.0000E+00	16	.0000E+00	17	.0000E+00	18	.0000E+00	19	.0000E+00	20	.0000E+00	21	.0000E+00
22	.0000E+00	23	.0000E+00	24	.0000E+00								

*** MODELOPTs: RegDFAULT CONC ELEV URBAN ADJ_U*

* SOURCE EMISSION RATE SCALARS WHICH VARY DIURNALLY AND BY DAY OF WEEK (HRDOW7) *

SOURCE ID = VOL170 ; SOURCE TYPE = VOLUME :

HOUR	SCALAR	HOUR	SCALAR	HOUR	SCALAR	HOUR	SCALAR	HOUR	SCALAR	HOUR	SCALAR	HOUR	SCALAR

DAY OF WEEK = MONDAY

1	.0000E+00	2	.0000E+00	3	.0000E+00	4	.0000E+00	5	.0000E+00	6	.0000E+00	7	.0000E+00
8	.1000E+01	9	.1000E+01	10	.1000E+01	11	.1000E+01	12	.1000E+01	13	.1000E+01	14	.1000E+01
15	.1000E+01	16	.0000E+00	17	.0000E+00	18	.0000E+00	19	.0000E+00	20	.0000E+00	21	.0000E+00
22	.0000E+00	23	.0000E+00	24	.0000E+00								

DAY OF WEEK = TUESDAY

1	.0000E+00	2	.0000E+00	3	.0000E+00	4	.0000E+00	5	.0000E+00	6	.0000E+00	7	.0000E+00
8	.1000E+01	9	.1000E+01	10	.1000E+01	11	.1000E+01	12	.1000E+01	13	.1000E+01	14	.1000E+01
15	.1000E+01	16	.0000E+00	17	.0000E+00	18	.0000E+00	19	.0000E+00	20	.0000E+00	21	.0000E+00
22	.0000E+00	23	.0000E+00	24	.0000E+00								

DAY OF WEEK = WEDNESDY

1	.0000E+00	2	.0000E+00	3	.0000E+00	4	.0000E+00	5	.0000E+00	6	.0000E+00	7	.0000E+00
8	.1000E+01	9	.1000E+01	10	.1000E+01	11	.1000E+01	12	.1000E+01	13	.1000E+01	14	.1000E+01
15	.1000E+01	16	.0000E+00	17	.0000E+00	18	.0000E+00	19	.0000E+00	20	.0000E+00	21	.0000E+00
22	.0000E+00	23	.0000E+00	24	.0000E+00								

DAY OF WEEK = THURSDAY

1	.0000E+00	2	.0000E+00	3	.0000E+00	4	.0000E+00	5	.0000E+00	6	.0000E+00	7	.0000E+00
8	.1000E+01	9	.1000E+01	10	.1000E+01	11	.1000E+01	12	.1000E+01	13	.1000E+01	14	.1000E+01
15	.1000E+01	16	.0000E+00	17	.0000E+00	18	.0000E+00	19	.0000E+00	20	.0000E+00	21	.0000E+00
22	.0000E+00	23	.0000E+00	24	.0000E+00								

DAY OF WEEK = FRIDAY

1	.0000E+00	2	.0000E+00	3	.0000E+00	4	.0000E+00	5	.0000E+00	6	.0000E+00	7	.0000E+00
8	.1000E+01	9	.1000E+01	10	.1000E+01	11	.1000E+01	12	.1000E+01	13	.1000E+01	14	.1000E+01
15	.1000E+01	16	.0000E+00	17	.0000E+00	18	.0000E+00	19	.0000E+00	20	.0000E+00	21	.0000E+00
22	.0000E+00	23	.0000E+00	24	.0000E+00								

DAY OF WEEK = SATURDAY

1	.0000E+00	2	.0000E+00	3	.0000E+00	4	.0000E+00	5	.0000E+00	6	.0000E+00	7	.0000E+00
8	.0000E+00	9	.0000E+00	10	.0000E+00	11	.0000E+00	12	.0000E+00	13	.0000E+00	14	.0000E+00
15	.0000E+00	16	.0000E+00	17	.0000E+00	18	.0000E+00	19	.0000E+00	20	.0000E+00	21	.0000E+00
22	.0000E+00	23	.0000E+00	24	.0000E+00								

DAY OF WEEK = SUNDAY

1	.0000E+00	2	.0000E+00	3	.0000E+00	4	.0000E+00	5	.0000E+00	6	.0000E+00	7	.0000E+00
8	.0000E+00	9	.0000E+00	10	.0000E+00	11	.0000E+00	12	.0000E+00	13	.0000E+00	14	.0000E+00
15	.0000E+00	16	.0000E+00	17	.0000E+00	18	.0000E+00	19	.0000E+00	20	.0000E+00	21	.0000E+00
22	.0000E+00	23	.0000E+00	24	.0000E+00								

*** MODELOPTs: RegDFAULT CONC ELEV URBAN ADJ_U*

* SOURCE EMISSION RATE SCALARS WHICH VARY DIURNALLY AND BY DAY OF WEEK (HRDOW7) *

SOURCE ID = VOL171 ; SOURCE TYPE = VOLUME :

HOUR	SCALAR	HOUR	SCALAR	HOUR	SCALAR	HOUR	SCALAR	HOUR	SCALAR	HOUR	SCALAR	HOUR	SCALAR

DAY OF WEEK = MONDAY

1	.0000E+00	2	.0000E+00	3	.0000E+00	4	.0000E+00	5	.0000E+00	6	.0000E+00	7	.0000E+00
8	.1000E+01	9	.1000E+01	10	.1000E+01	11	.1000E+01	12	.1000E+01	13	.1000E+01	14	.1000E+01
15	.1000E+01	16	.0000E+00	17	.0000E+00	18	.0000E+00	19	.0000E+00	20	.0000E+00	21	.0000E+00
22	.0000E+00	23	.0000E+00	24	.0000E+00								

DAY OF WEEK = TUESDAY

1	.0000E+00	2	.0000E+00	3	.0000E+00	4	.0000E+00	5	.0000E+00	6	.0000E+00	7	.0000E+00
8	.1000E+01	9	.1000E+01	10	.1000E+01	11	.1000E+01	12	.1000E+01	13	.1000E+01	14	.1000E+01
15	.1000E+01	16	.0000E+00	17	.0000E+00	18	.0000E+00	19	.0000E+00	20	.0000E+00	21	.0000E+00
22	.0000E+00	23	.0000E+00	24	.0000E+00								

DAY OF WEEK = WEDNESDY

1	.0000E+00	2	.0000E+00	3	.0000E+00	4	.0000E+00	5	.0000E+00	6	.0000E+00	7	.0000E+00
8	.1000E+01	9	.1000E+01	10	.1000E+01	11	.1000E+01	12	.1000E+01	13	.1000E+01	14	.1000E+01
15	.1000E+01	16	.0000E+00	17	.0000E+00	18	.0000E+00	19	.0000E+00	20	.0000E+00	21	.0000E+00
22	.0000E+00	23	.0000E+00	24	.0000E+00								

DAY OF WEEK = THURSDAY

1	.0000E+00	2	.0000E+00	3	.0000E+00	4	.0000E+00	5	.0000E+00	6	.0000E+00	7	.0000E+00
8	.1000E+01	9	.1000E+01	10	.1000E+01	11	.1000E+01	12	.1000E+01	13	.1000E+01	14	.1000E+01
15	.1000E+01	16	.0000E+00	17	.0000E+00	18	.0000E+00	19	.0000E+00	20	.0000E+00	21	.0000E+00
22	.0000E+00	23	.0000E+00	24	.0000E+00								

DAY OF WEEK = FRIDAY

1	.0000E+00	2	.0000E+00	3	.0000E+00	4	.0000E+00	5	.0000E+00	6	.0000E+00	7	.0000E+00
8	.1000E+01	9	.1000E+01	10	.1000E+01	11	.1000E+01	12	.1000E+01	13	.1000E+01	14	.1000E+01
15	.1000E+01	16	.0000E+00	17	.0000E+00	18	.0000E+00	19	.0000E+00	20	.0000E+00	21	.0000E+00
22	.0000E+00	23	.0000E+00	24	.0000E+00								

DAY OF WEEK = SATURDAY

1	.0000E+00	2	.0000E+00	3	.0000E+00	4	.0000E+00	5	.0000E+00	6	.0000E+00	7	.0000E+00
8	.0000E+00	9	.0000E+00	10	.0000E+00	11	.0000E+00	12	.0000E+00	13	.0000E+00	14	.0000E+00
15	.0000E+00	16	.0000E+00	17	.0000E+00	18	.0000E+00	19	.0000E+00	20	.0000E+00	21	.0000E+00
22	.0000E+00	23	.0000E+00	24	.0000E+00								

DAY OF WEEK = SUNDAY

1	.0000E+00	2	.0000E+00	3	.0000E+00	4	.0000E+00	5	.0000E+00	6	.0000E+00	7	.0000E+00
8	.0000E+00	9	.0000E+00	10	.0000E+00	11	.0000E+00	12	.0000E+00	13	.0000E+00	14	.0000E+00
15	.0000E+00	16	.0000E+00	17	.0000E+00	18	.0000E+00	19	.0000E+00	20	.0000E+00	21	.0000E+00
22	.0000E+00	23	.0000E+00	24	.0000E+00								

* SOURCE EMISSION RATE SCALARS WHICH VARY DIURNALLY AND BY DAY OF WEEK (HRDOW7) *

SOURCE ID = VOL172 ; SOURCE TYPE = VOLUME :

HOUR	SCALAR	HOUR	SCALAR	HOUR	SCALAR	HOUR	SCALAR	HOUR	SCALAR	HOUR	SCALAR	HOUR	SCALAR

DAY OF WEEK = MONDAY

1	.0000E+00	2	.0000E+00	3	.0000E+00	4	.0000E+00	5	.0000E+00	6	.0000E+00	7	.0000E+00
8	.1000E+01	9	.1000E+01	10	.1000E+01	11	.1000E+01	12	.1000E+01	13	.1000E+01	14	.1000E+01
15	.1000E+01	16	.0000E+00	17	.0000E+00	18	.0000E+00	19	.0000E+00	20	.0000E+00	21	.0000E+00
22	.0000E+00	23	.0000E+00	24	.0000E+00								

DAY OF WEEK = TUESDAY

1	.0000E+00	2	.0000E+00	3	.0000E+00	4	.0000E+00	5	.0000E+00	6	.0000E+00	7	.0000E+00
8	.1000E+01	9	.1000E+01	10	.1000E+01	11	.1000E+01	12	.1000E+01	13	.1000E+01	14	.1000E+01
15	.1000E+01	16	.0000E+00	17	.0000E+00	18	.0000E+00	19	.0000E+00	20	.0000E+00	21	.0000E+00
22	.0000E+00	23	.0000E+00	24	.0000E+00								

DAY OF WEEK = WEDNESDY

1	.0000E+00	2	.0000E+00	3	.0000E+00	4	.0000E+00	5	.0000E+00	6	.0000E+00	7	.0000E+00
8	.1000E+01	9	.1000E+01	10	.1000E+01	11	.1000E+01	12	.1000E+01	13	.1000E+01	14	.1000E+01
15	.1000E+01	16	.0000E+00	17	.0000E+00	18	.0000E+00	19	.0000E+00	20	.0000E+00	21	.0000E+00
22	.0000E+00	23	.0000E+00	24	.0000E+00								

DAY OF WEEK = THURSDAY

1	.0000E+00	2	.0000E+00	3	.0000E+00	4	.0000E+00	5	.0000E+00	6	.0000E+00	7	.0000E+00
8	.1000E+01	9	.1000E+01	10	.1000E+01	11	.1000E+01	12	.1000E+01	13	.1000E+01	14	.1000E+01
15	.1000E+01	16	.0000E+00	17	.0000E+00	18	.0000E+00	19	.0000E+00	20	.0000E+00	21	.0000E+00
22	.0000E+00	23	.0000E+00	24	.0000E+00								

DAY OF WEEK = FRIDAY

1	.0000E+00	2	.0000E+00	3	.0000E+00	4	.0000E+00	5	.0000E+00	6	.0000E+00	7	.0000E+00
8	.1000E+01	9	.1000E+01	10	.1000E+01	11	.1000E+01	12	.1000E+01	13	.1000E+01	14	.1000E+01
15	.1000E+01	16	.0000E+00	17	.0000E+00	18	.0000E+00	19	.0000E+00	20	.0000E+00	21	.0000E+00
22	.0000E+00	23	.0000E+00	24	.0000E+00								

DAY OF WEEK = SATURDAY

1	.0000E+00	2	.0000E+00	3	.0000E+00	4	.0000E+00	5	.0000E+00	6	.0000E+00	7	.0000E+00
8	.0000E+00	9	.0000E+00	10	.0000E+00	11	.0000E+00	12	.0000E+00	13	.0000E+00	14	.0000E+00
15	.0000E+00	16	.0000E+00	17	.0000E+00	18	.0000E+00	19	.0000E+00	20	.0000E+00	21	.0000E+00
22	.0000E+00	23	.0000E+00	24	.0000E+00								

DAY OF WEEK = SUNDAY

1	.0000E+00	2	.0000E+00	3	.0000E+00	4	.0000E+00	5	.0000E+00	6	.0000E+00	7	.0000E+00
8	.0000E+00	9	.0000E+00	10	.0000E+00	11	.0000E+00	12	.0000E+00	13	.0000E+00	14	.0000E+00
15	.0000E+00	16	.0000E+00	17	.0000E+00	18	.0000E+00	19	.0000E+00	20	.0000E+00	21	.0000E+00
22	.0000E+00	23	.0000E+00	24	.0000E+00								

* SOURCE EMISSION RATE SCALARS WHICH VARY DIURNALLY AND BY DAY OF WEEK (HRDOW7) *

SOURCE ID = VOL173 ; SOURCE TYPE = VOLUME :

HOUR SCALAR HOUR SCALAR HOUR SCALAR HOUR SCALAR HOUR SCALAR HOUR SCALAR HOUR SCALAR

- - - -

SOURCE ID = VOL174 ; SOURCE TYPE = VOLUME :

HOUR	SCALAR	HOUR	SCALAR	HOUR	SCALAR	HOUR	SCALAR	HOUR	SCALAR	HOUR	SCALAR	HOUR	SCALAR

DAY OF WEEK = MONDAY

1	.0000E+00	2	.0000E+00	3	.0000E+00	4	.0000E+00	5	.0000E+00	6	.0000E+00	7	.0000E+00
8	.1000E+01	9	.1000E+01	10	.1000E+01	11	.1000E+01	12	.1000E+01	13	.1000E+01	14	.1000E+01
15	.1000E+01	16	.0000E+00	17	.0000E+00	18	.0000E+00	19	.0000E+00	20	.0000E+00	21	.0000E+00
22	.0000E+00	23	.0000E+00	24	.0000E+00								

DAY OF WEEK = TUESDAY

1	.0000E+00	2	.0000E+00	3	.0000E+00	4	.0000E+00	5	.0000E+00	6	.0000E+00	7	.0000E+00
8	.1000E+01	9	.1000E+01	10	.1000E+01	11	.1000E+01	12	.1000E+01	13	.1000E+01	14	.1000E+01
15	.1000E+01	16	.0000E+00	17	.0000E+00	18	.0000E+00	19	.0000E+00	20	.0000E+00	21	.0000E+00
22	.0000E+00	23	.0000E+00	24	.0000E+00								

DAY OF WEEK = WEDNESDY

1	.0000E+00	2	.0000E+00	3	.0000E+00	4	.0000E+00	5	.0000E+00	6	.0000E+00	7	.0000E+00
8	.1000E+01	9	.1000E+01	10	.1000E+01	11	.1000E+01	12	.1000E+01	13	.1000E+01	14	.1000E+01
15	.1000E+01	16	.0000E+00	17	.0000E+00	18	.0000E+00	19	.0000E+00	20	.0000E+00	21	.0000E+00
22	.0000E+00	23	.0000E+00	24	.0000E+00								

DAY OF WEEK = THURSDAY

1	.0000E+00	2	.0000E+00	3	.0000E+00	4	.0000E+00	5	.0000E+00	6	.0000E+00	7	.0000E+00
8	.1000E+01	9	.1000E+01	10	.1000E+01	11	.1000E+01	12	.1000E+01	13	.1000E+01	14	.1000E+01
15	.1000E+01	16	.0000E+00	17	.0000E+00	18	.0000E+00	19	.0000E+00	20	.0000E+00	21	.0000E+00
22	.0000E+00	23	.0000E+00	24	.0000E+00								

DAY OF WEEK = FRIDAY

1	.0000E+00	2	.0000E+00	3	.0000E+00	4	.0000E+00	5	.0000E+00	6	.0000E+00	7	.0000E+00
8	.1000E+01	9	.1000E+01	10	.1000E+01	11	.1000E+01	12	.1000E+01	13	.1000E+01	14	.1000E+01
15	.1000E+01	16	.0000E+00	17	.0000E+00	18	.0000E+00	19	.0000E+00	20	.0000E+00	21	.0000E+00
22	.0000E+00	23	.0000E+00	24	.0000E+00								

DAY OF WEEK = SATURDAY

1	.0000E+00	2	.0000E+00	3	.0000E+00	4	.0000E+00	5	.0000E+00	6	.0000E+00	7	.0000E+00
8	.0000E+00	9	.0000E+00	10	.0000E+00	11	.0000E+00	12	.0000E+00	13	.0000E+00	14	.0000E+00
15	.0000E+00	16	.0000E+00	17	.0000E+00	18	.0000E+00	19	.0000E+00	20	.0000E+00	21	.0000E+00
22	.0000E+00	23	.0000E+00	24	.0000E+00								

DAY OF WEEK = SUNDAY

1	.0000E+00	2	.0000E+00	3	.0000E+00	4	.0000E+00	5	.0000E+00	6	.0000E+00	7	.0000E+00
8	.0000E+00	9	.0000E+00	10	.0000E+00	11	.0000E+00	12	.0000E+00	13	.0000E+00	14	.0000E+00
15	.0000E+00	16	.0000E+00	17	.0000E+00	18	.0000E+00	19	.0000E+00	20	.0000E+00	21	.0000E+00
22	.0000E+00	23	.0000E+00	24	.0000E+00								

(HRDOW7) *

SOURCE ID = VOL175 ; SOURCE TYPE = VOLUME :
HOUR SCALAR HOUR SCALAR HOUR SCALAR HOUR SCALAR HOUR SCALAR HOUR SCALAR HOUR SCALAR HOUR SCALAR

- - - -

SOURCE ID = VOL176 ; SOURCE TYPE = VOLUME :

HOUR SCALAR HOUR SCALAR HOUR SCALAR HOUR SCALAR HOUR SCALAR HOUR SCALAR HOUR SCALAR HOUR SCALAR

DAY OF WEEK = MONDAY

1 .0000E+00 2 .0000E+00 3 .0000E+00 4 .0000E+00 5 .0000E+00 6 .0000E+00 7 .0000E+00 8 .1000E+01

9 .1000E+01 10 .1000E+01 11 .1000E+01 12 .1000E+01 13 .1000E+01 14 .1000E+01 15 .1000E+01 16 .0000E+00

17 .0000E+00 18 .0000E+00 19 .0000E+00 20 .0000E+00 21 .0000E+00 22 .0000E+00 23 .0000E+00 24 .0000E+00

DAY OF WEEK = TUESDAY

1 .0000E+00 2 .0000E+00 3 .0000E+00 4 .0000E+00 5 .0000E+00 6 .0000E+00 7 .0000E+00 8 .1000E+01

9 .1000E+01 10 .1000E+01 11 .1000E+01 12 .1000E+01 13 .1000E+01 14 .1000E+01 15 .1000E+01 16 .0000E+00

17 .0000E+00 18 .0000E+00 19 .0000E+00 20 .0000E+00 21 .0000E+00 22 .0000E+00 23 .0000E+00 24 .0000E+00

DAY OF WEEK = WEDNESDY

1 .0000E+00 2 .0000E+00 3 .0000E+00 4 .0000E+00 5 .0000E+00 6 .0000E+00 7 .0000E+00 8 .1000E+01

9 .1000E+01 10 .1000E+01 11 .1000E+01 12 .1000E+01 13 .1000E+01 14 .1000E+01 15 .1000E+01 16 .0000E+00

17 .0000E+00 18 .0000E+00 19 .0000E+00 20 .0000E+00 21 .0000E+00 22 .0000E+00 23 .0000E+00 24 .0000E+00

DAY OF WEEK = THURSDAY

1 .0000E+00 2 .0000E+00 3 .0000E+00 4 .0000E+00 5 .0000E+00 6 .0000E+00 7 .0000E+00 8 .1000E+01

9 .1000E+01 10 .1000E+01 11 .1000E+01 12 .1000E+01 13 .1000E+01 14 .1000E+01 15 .1000E+01 16 .0000E+00

17 .0000E+00 18 .0000E+00 19 .0000E+00 20 .0000E+00 21 .0000E+00 22 .0000E+00 23 .0000E+00 24 .0000E+00

DAY OF WEEK = FRIDAY

1 .0000E+00 2 .0000E+00 3 .0000E+00 4 .0000E+00 5 .0000E+00 6 .0000E+00 7 .0000E+00 8 .1000E+01

9 .1000E+01 10 .1000E+01 11 .1000E+01 12 .1000E+01 13 .1000E+01 14 .1000E+01 15 .1000E+01 16 .0000E+00

17 .0000E+00 18 .0000E+00 19 .0000E+00 20 .0000E+00 21 .0000E+00 22 .0000E+00 23 .0000E+00 24 .0000E+00

DAY OF WEEK = SATURDAY

1 .0000E+00 2 .0000E+00 3 .0000E+00 4 .0000E+00 5 .0000E+00 6 .0000E+00 7 .0000E+00 8 .0000E+00

9 .0000E+00 10 .0000E+00 11 .0000E+00 12 .0000E+00 13 .0000E+00 14 .0000E+00 15 .0000E+00 16 .0000E+00

17 .0000E+00 18 .0000E+00 19 .0000E+00 20 .0000E+00 21 .0000E+00 22 .0000E+00 23 .0000E+00 24 .0000E+00

DAY OF WEEK = SUNDAY

1 .0000E+00 2 .0000E+00 3 .0000E+00 4 .0000E+00 5 .0000E+00 6 .0000E+00 7 .0000E+00 8 .0000E+00

9 .0000E+00 10 .0000E+00 11 .0000E+00 12 .0000E+00 13 .0000E+00 14 .0000E+00 15 .0000E+00 16 .0000E+00

17 .0000E+00 18 .0000E+00 19 .0000E+00 20 .0000E+00 21 .0000E+00 22 .0000E+00 23 .0000E+00 24 .0000E+00

* SOURCE EMISSION RATE SCALARS WHICH VARY DIURNALLY AND BY DAY OF WEEK (HRDOW7) *

SOURCE ID = VOL177 ; SOURCE TYPE = VOLUME :
HOUR SCALAR HOUR SCALAR HOUR SCALAR HOUR SCALAR HOUR SCALAR HOUR SCALAR HOUR SCALAR HOUR SCALAR

DAY OF WEEK = MONDAY

1 .0000E+00 2 .0000E+00 3 .0000E+00 4 .0000E+00 5 .0000E+00 6 .0000E+00 7 .0000E+00 8 .1000E+01
9 .1000E+01 10 .1000E+01 11 .1000E+01 12 .1000E+01 13 .1000E+01 14 .1000E+01 15 .1000E+01 16 .0000E+00
17 .0000E+00 18 .0000E+00 19 .0000E+00 20 .0000E+00 21 .0000E+00 22 .0000E+00 23 .0000E+00 24 .0000E+00

DAY OF WEEK = TUESDAY

1 .0000E+00 2 .0000E+00 3 .0000E+00 4 .0000E+00 5 .0000E+00 6 .0000E+00 7 .0000E+00 8 .1000E+01
9 .1000E+01 10 .1000E+01 11 .1000E+01 12 .1000E+01 13 .1000E+01 14 .1000E+01 15 .1000E+01 16 .0000E+00
17 .0000E+00 18 .0000E+00 19 .0000E+00 20 .0000E+00 21 .0000E+00 22 .0000E+00 23 .0000E+00 24 .0000E+00

DAY OF WEEK = WEDNESDY

1 .0000E+00 2 .0000E+00 3 .0000E+00 4 .0000E+00 5 .0000E+00 6 .0000E+00 7 .0000E+00 8 .1000E+01
9 .1000E+01 10 .1000E+01 11 .1000E+01 12 .1000E+01 13 .1000E+01 14 .1000E+01 15 .1000E+01 16 .0000E+00
17 .0000E+00 18 .0000E+00 19 .0000E+00 20 .0000E+00 21 .0000E+00 22 .0000E+00 23 .0000E+00 24 .0000E+00

DAY OF WEEK = THURSDAY

1 .0000E+00 2 .0000E+00 3 .0000E+00 4 .0000E+00 5 .0000E+00 6 .0000E+00 7 .0000E+00 8 .1000E+01
9 .1000E+01 10 .1000E+01 11 .1000E+01 12 .1000E+01 13 .1000E+01 14 .1000E+01 15 .1000E+01 16 .0000E+00
17 .0000E+00 18 .0000E+00 19 .0000E+00 20 .0000E+00 21 .0000E+00 22 .0000E+00 23 .0000E+00 24 .0000E+00

DAY OF WEEK = FRIDAY

1 .0000E+00 2 .0000E+00 3 .0000E+00 4 .0000E+00 5 .0000E+00 6 .0000E+00 7 .0000E+00 8 .1000E+01
9 .1000E+01 10 .1000E+01 11 .1000E+01 12 .1000E+01 13 .1000E+01 14 .1000E+01 15 .1000E+01 16 .0000E+00
17 .0000E+00 18 .0000E+00 19 .0000E+00 20 .0000E+00 21 .0000E+00 22 .0000E+00 23 .0000E+00 24 .0000E+00

DAY OF WEEK = SATURDAY

1 .0000E+00 2 .0000E+00 3 .0000E+00 4 .0000E+00 5 .0000E+00 6 .0000E+00 7 .0000E+00 8 .0000E+00
9 .0000E+00 10 .0000E+00 11 .0000E+00 12 .0000E+00 13 .0000E+00 14 .0000E+00 15 .0000E+00 16 .0000E+00
17 .0000E+00 18 .0000E+00 19 .0000E+00 20 .0000E+00 21 .0000E+00 22 .0000E+00 23 .0000E+00 24 .0000E+00

DAY OF WEEK = SUNDAY

1 .0000E+00 2 .0000E+00 3 .0000E+00 4 .0000E+00 5 .0000E+00 6 .0000E+00 7 .0000E+00 8 .0000E+00
9 .0000E+00 10 .0000E+00 11 .0000E+00 12 .0000E+00 13 .0000E+00 14 .0000E+00 15 .0000E+00 16 .0000E+00
17 .0000E+00 18 .0000E+00 19 .0000E+00 20 .0000E+00 21 .0000E+00 22 .0000E+00 23 .0000E+00 24 .0000E+00

*** MODELOPTs: RegDFAULT CONC ELEV URBAN ADJ_U*

* SOURCE EMISSION RATE SCALARS WHICH VARY DIURNALLY AND BY DAY OF WEEK (HRDOW7) *

SOURCE ID = VOL178 ; SOURCE TYPE = VOLUME :

DAY OF WEEK = MONDAY

1 .0000E+00 2 .0000E+00 3 .0000E+00 4 .0000E+00 5 .0000E+00 6 .0000E+00 7 .0000E+00 8 .1000E+01
9 .1000E+01 10 .1000E+01 11 .1000E+01 12 .1000E+01 13 .1000E+01 14 .1000E+01 15 .1000E+01 16 .0000E+00
17 .0000E+00 18 .0000E+00 19 .0000E+00 20 .0000E+00 21 .0000E+00 22 .0000E+00 23 .0000E+00 24 .0000E+00

DAY OF WEEK = TUESDAY

1 .0000E+00 2 .0000E+00 3 .0000E+00 4 .0000E+00 5 .0000E+00 6 .0000E+00 7 .0000E+00 8 .1000E+01
9 .1000E+01 10 .1000E+01 11 .1000E+01 12 .1000E+01 13 .1000E+01 14 .1000E+01 15 .1000E+01 16 .0000E+00
17 .0000E+00 18 .0000E+00 19 .0000E+00 20 .0000E+00 21 .0000E+00 22 .0000E+00 23 .0000E+00 24 .0000E+00

DAY OF WEEK = WEDNESDY

1 .0000E+00 2 .0000E+00 3 .0000E+00 4 .0000E+00 5 .0000E+00 6 .0000E+00 7 .0000E+00 8 .1000E+01
9 .1000E+01 10 .1000E+01 11 .1000E+01 12 .1000E+01 13 .1000E+01 14 .1000E+01 15 .1000E+01 16 .0000E+00
17 .0000E+00 18 .0000E+00 19 .0000E+00 20 .0000E+00 21 .0000E+00 22 .0000E+00 23 .0000E+00 24 .0000E+00

DAY OF WEEK = THURSDAY

1 .0000E+00 2 .0000E+00 3 .0000E+00 4 .0000E+00 5 .0000E+00 6 .0000E+00 7 .0000E+00 8 .1000E+01
9 .1000E+01 10 .1000E+01 11 .1000E+01 12 .1000E+01 13 .1000E+01 14 .1000E+01 15 .1000E+01 16 .0000E+00
17 .0000E+00 18 .0000E+00 19 .0000E+00 20 .0000E+00 21 .0000E+00 22 .0000E+00 23 .0000E+00 24 .0000E+00

DAY OF WEEK = FRIDAY

1 .0000E+00 2 .0000E+00 3 .0000E+00 4 .0000E+00 5 .0000E+00 6 .0000E+00 7 .0000E+00 8 .1000E+01
9 .1000E+01 10 .1000E+01 11 .1000E+01 12 .1000E+01 13 .1000E+01 14 .1000E+01 15 .1000E+01 16 .0000E+00
17 .0000E+00 18 .0000E+00 19 .0000E+00 20 .0000E+00 21 .0000E+00 22 .0000E+00 23 .0000E+00 24 .0000E+00

DAY OF WEEK = SATURDAY

1 .0000E+00 2 .0000E+00 3 .0000E+00 4 .0000E+00 5 .0000E+00 6 .0000E+00 7 .0000E+00 8 .0000E+00
9 .0000E+00 10 .0000E+00 11 .0000E+00 12 .0000E+00 13 .0000E+00 14 .0000E+00 15 .0000E+00 16 .0000E+00
17 .0000E+00 18 .0000E+00 19 .0000E+00 20 .0000E+00 21 .0000E+00 22 .0000E+00 23 .0000E+00 24 .0000E+00

DAY OF WEEK = SUNDAY

1 .0000E+00 2 .0000E+00 3 .0000E+00 4 .0000E+00 5 .0000E+00 6 .0000E+00 7 .0000E+00 8 .0000E+00
9 .0000E+00 10 .0000E+00 11 .0000E+00 12 .0000E+00 13 .0000E+00 14 .0000E+00 15 .0000E+00 16 .0000E+00
17 .0000E+00 18 .0000E+00 19 .0000E+00 20 .0000E+00 21 .0000E+00 22 .0000E+00 23 .0000E+00 24 .0000E+00

* SOURCE EMISSION RATE SCALARS WHICH VARY DIURNALLY AND BY DAY OF WEEK (HRDOW7) *

SOURCE ID = VOL179 ; SOURCE TYPE = VOLUME :

SCALAR HOUR SCALAR HOUR SCALAR
- - - -

- - - -

- - - - - - - - - - - - - - - - - -

DAY OF WEEK = MONDAY

1 .0000E+00 2 .0000E+00 3 .0000E+00 4 .0000E+00 5 .0000E+00 6 .0000E+00 7 .0000E+00 8 .1000E+01
9 .1000E+01 10 .1000E+01 11 .1000E+01 12 .1000E+01 13 .1000E+01 14 .1000E+01 15 .1000E+01 16 .0000E+00
17 .0000E+00 18 .0000E+00 19 .0000E+00 20 .0000E+00 21 .0000E+00 22 .0000E+00 23 .0000E+00 24 .0000E+00

DAY OF WEEK = TUESDAY

1 .0000E+00 2 .0000E+00 3 .0000E+00 4 .0000E+00 5 .0000E+00 6 .0000E+00 7 .0000E+00 8 .1000E+01
9 .1000E+01 10 .1000E+01 11 .1000E+01 12 .1000E+01 13 .1000E+01 14 .1000E+01 15 .1000E+01 16 .0000E+00
17 .0000E+00 18 .0000E+00 19 .0000E+00 20 .0000E+00 21 .0000E+00 22 .0000E+00 23 .0000E+00 24 .0000E+00

DAY OF WEEK = WEDNESDY

1 .0000E+00 2 .0000E+00 3 .0000E+00 4 .0000E+00 5 .0000E+00 6 .0000E+00 7 .0000E+00 8 .1000E+01
9 .1000E+01 10 .1000E+01 11 .1000E+01 12 .1000E+01 13 .1000E+01 14 .1000E+01 15 .1000E+01 16 .0000E+00
17 .0000E+00 18 .0000E+00 19 .0000E+00 20 .0000E+00 21 .0000E+00 22 .0000E+00 23 .0000E+00 24 .0000E+00

DAY OF WEEK = THURSDAY

1 .0000E+00 2 .0000E+00 3 .0000E+00 4 .0000E+00 5 .0000E+00 6 .0000E+00 7 .0000E+00 8 .1000E+01
9 .1000E+01 10 .1000E+01 11 .1000E+01 12 .1000E+01 13 .1000E+01 14 .1000E+01 15 .1000E+01 16 .0000E+00
17 .0000E+00 18 .0000E+00 19 .0000E+00 20 .0000E+00 21 .0000E+00 22 .0000E+00 23 .0000E+00 24 .0000E+00

DAY OF WEEK = FRIDAY

1 .0000E+00 2 .0000E+00 3 .0000E+00 4 .0000E+00 5 .0000E+00 6 .0000E+00 7 .0000E+00 8 .1000E+01
9 .1000E+01 10 .1000E+01 11 .1000E+01 12 .1000E+01 13 .1000E+01 14 .1000E+01 15 .1000E+01 16 .0000E+00
17 .0000E+00 18 .0000E+00 19 .0000E+00 20 .0000E+00 21 .0000E+00 22 .0000E+00 23 .0000E+00 24 .0000E+00

DAY OF WEEK = SATURDAY

1 .0000E+00 2 .0000E+00 3 .0000E+00 4 .0000E+00 5 .0000E+00 6 .0000E+00 7 .0000E+00 8 .0000E+00
9 .0000E+00 10 .0000E+00 11 .0000E+00 12 .0000E+00 13 .0000E+00 14 .0000E+00 15 .0000E+00 16 .0000E+00
17 .0000E+00 18 .0000E+00 19 .0000E+00 20 .0000E+00 21 .0000E+00 22 .0000E+00 23 .0000E+00 24 .0000E+00

DAY OF WEEK = SUNDAY

1 .0000E+00 2 .0000E+00 3 .0000E+00 4 .0000E+00 5 .0000E+00 6 .0000E+00 7 .0000E+00 8 .0000E+00
9 .0000E+00 10 .0000E+00 11 .0000E+00 12 .0000E+00 13 .0000E+00 14 .0000E+00 15 .0000E+00 16 .0000E+00
17 .0000E+00 18 .0000E+00 19 .0000E+00 20 .0000E+00 21 .0000E+00 22 .0000E+00 23 .0000E+00 24 .0000E+00

*** MODELOPTs: RegDFAULT CONC ELEV URBAN ADJ_U*

* SOURCE EMISSION RATE SCALARS WHICH VARY DIURNALLY AND BY DAY OF WEEK (HRDOW7) *

SOURCE ID = VOL182 ; SOURCE TYPE = VOLUME :

HOUR SCALAR HOUR SCALAR HOUR SCALAR HOUR SCALAR HOUR SCALAR HOUR SCALAR HOUR SCALAR

- - - - - - - - - - - - - - - - -

DAY OF WEEK = MONDAY

1 .0000E+00 2 .0000E+00 3 .0000E+00 4 .0000E+00 5 .0000E+00 6 .0000E+00 7 .0000E+00 8 .1000E+01
9 .1000E+01 10 .1000E+01 11 .1000E+01 12 .1000E+01 13 .1000E+01 14 .1000E+01 15 .1000E+01 16 .0000E+00
17 .0000E+00 18 .0000E+00 19 .0000E+00 20 .0000E+00 21 .0000E+00 22 .0000E+00 23 .0000E+00 24 .0000E+00

DAY OF WEEK = TUESDAY

1 .0000E+00 2 .0000E+00 3 .0000E+00 4 .0000E+00 5 .0000E+00 6 .0000E+00 7 .0000E+00 8 .1000E+01
9 .1000E+01 10 .1000E+01 11 .1000E+01 12 .1000E+01 13 .1000E+01 14 .1000E+01 15 .1000E+01 16 .0000E+00
17 .0000E+00 18 .0000E+00 19 .0000E+00 20 .0000E+00 21 .0000E+00 22 .0000E+00 23 .0000E+00 24 .0000E+00

DAY OF WEEK = WEDNESDY

1 .0000E+00 2 .0000E+00 3 .0000E+00 4 .0000E+00 5 .0000E+00 6 .0000E+00 7 .0000E+00 8 .1000E+01
9 .1000E+01 10 .1000E+01 11 .1000E+01 12 .1000E+01 13 .1000E+01 14 .1000E+01 15 .1000E+01 16 .0000E+00
17 .0000E+00 18 .0000E+00 19 .0000E+00 20 .0000E+00 21 .0000E+00 22 .0000E+00 23 .0000E+00 24 .0000E+00

DAY OF WEEK = THURSDAY

1 .0000E+00 2 .0000E+00 3 .0000E+00 4 .0000E+00 5 .0000E+00 6 .0000E+00 7 .0000E+00 8 .1000E+01
9 .1000E+01 10 .1000E+01 11 .1000E+01 12 .1000E+01 13 .1000E+01 14 .1000E+01 15 .1000E+01 16 .0000E+00
17 .0000E+00 18 .0000E+00 19 .0000E+00 20 .0000E+00 21 .0000E+00 22 .0000E+00 23 .0000E+00 24 .0000E+00

DAY OF WEEK = FRIDAY

1 .0000E+00 2 .0000E+00 3 .0000E+00 4 .0000E+00 5 .0000E+00 6 .0000E+00 7 .0000E+00 8 .1000E+01
9 .1000E+01 10 .1000E+01 11 .1000E+01 12 .1000E+01 13 .1000E+01 14 .1000E+01 15 .1000E+01 16 .0000E+00
17 .0000E+00 18 .0000E+00 19 .0000E+00 20 .0000E+00 21 .0000E+00 22 .0000E+00 23 .0000E+00 24 .0000E+00

DAY OF WEEK = SATURDAY

1 .0000E+00 2 .0000E+00 3 .0000E+00 4 .0000E+00 5 .0000E+00 6 .0000E+00 7 .0000E+00 8 .0000E+00
9 .0000E+00 10 .0000E+00 11 .0000E+00 12 .0000E+00 13 .0000E+00 14 .0000E+00 15 .0000E+00 16 .0000E+00
17 .0000E+00 18 .0000E+00 19 .0000E+00 20 .0000E+00 21 .0000E+00 22 .0000E+00 23 .0000E+00 24 .0000E+00

DAY OF WEEK = SUNDAY

1 .0000E+00 2 .0000E+00 3 .0000E+00 4 .0000E+00 5 .0000E+00 6 .0000E+00 7 .0000E+00 8 .0000E+00
9 .0000E+00 10 .0000E+00 11 .0000E+00 12 .0000E+00 13 .0000E+00 14 .0000E+00 15 .0000E+00 16 .0000E+00
17 .0000E+00 18 .0000E+00 19 .0000E+00 20 .0000E+00 21 .0000E+00 22 .0000E+00 23 .0000E+00 24 .0000E+00

*** MODELOPTs: RegDFAULT CONC ELEV URBAN ADJ_U*

* SOURCE EMISSION RATE SCALARS WHICH VARY DIURNALLY AND BY DAY OF WEEK (HRDOW7) *

SOURCE ID = VOL183 ; SOURCE TYPE = VOLUME :

HOUR SCALAR HOUR SCALAR HOUR SCALAR HOUR SCALAR HOUR SCALAR HOUR SCALAR HOUR SCALAR

- - - -

```
   1  .0000E+00    2  .0000E+00    3  .0000E+00    4  .0000E+00    5  .0000E+00    6
   .0000E+00    7  .0000E+00    8  .1000E+01
   9  .1000E+01   10  .1000E+01   11  .1000E+01   12  .1000E+01   13  .1000E+01   14
   .1000E+01   15  .1000E+01   16  .0000E+00
  17  .0000E+00   18  .0000E+00   19  .0000E+00   20  .0000E+00   21  .0000E+00   22
   .0000E+00   23  .0000E+00   24  .0000E+00
                                          DAY OF WEEK = TUESDAY
   1  .0000E+00    2  .0000E+00    3  .0000E+00    4  .0000E+00    5  .0000E+00    6
   .0000E+00    7  .0000E+00    8  .1000E+01
   9  .1000E+01   10  .1000E+01   11  .1000E+01   12  .1000E+01   13  .1000E+01   14
   .1000E+01   15  .1000E+01   16  .0000E+00
  17  .0000E+00   18  .0000E+00   19  .0000E+00   20  .0000E+00   21  .0000E+00   22
   .0000E+00   23  .0000E+00   24  .0000E+00
                                          DAY OF WEEK = WEDNESDY
   1  .0000E+00    2  .0000E+00    3  .0000E+00    4  .0000E+00    5  .0000E+00    6
   .0000E+00    7  .0000E+00    8  .1000E+01
   9  .1000E+01   10  .1000E+01   11  .1000E+01   12  .1000E+01   13  .1000E+01   14
   .1000E+01   15  .1000E+01   16  .0000E+00
  17  .0000E+00   18  .0000E+00   19  .0000E+00   20  .0000E+00   21  .0000E+00   22
   .0000E+00   23  .0000E+00   24  .0000E+00
                                          DAY OF WEEK = THURSDAY
   1  .0000E+00    2  .0000E+00    3  .0000E+00    4  .0000E+00    5  .0000E+00    6
   .0000E+00    7  .0000E+00    8  .1000E+01
   9  .1000E+01   10  .1000E+01   11  .1000E+01   12  .1000E+01   13  .1000E+01   14
   .1000E+01   15  .1000E+01   16  .0000E+00
  17  .0000E+00   18  .0000E+00   19  .0000E+00   20  .0000E+00   21  .0000E+00   22
   .0000E+00   23  .0000E+00   24  .0000E+00
                                          DAY OF WEEK = FRIDAY
   1  .0000E+00    2  .0000E+00    3  .0000E+00    4  .0000E+00    5  .0000E+00    6
   .0000E+00    7  .0000E+00    8  .1000E+01
   9  .1000E+01   10  .1000E+01   11  .1000E+01   12  .1000E+01   13  .1000E+01   14
   .1000E+01   15  .1000E+01   16  .0000E+00
  17  .0000E+00   18  .0000E+00   19  .0000E+00   20  .0000E+00   21  .0000E+00   22
   .0000E+00   23  .0000E+00   24  .0000E+00
                                          DAY OF WEEK = SATURDAY
   1  .0000E+00    2  .0000E+00    3  .0000E+00    4  .0000E+00    5  .0000E+00    6
   .0000E+00    7  .0000E+00    8  .0000E+00
   9  .0000E+00   10  .0000E+00   11  .0000E+00   12  .0000E+00   13  .0000E+00   14
   .0000E+00   15  .0000E+00   16  .0000E+00
  17  .0000E+00   18  .0000E+00   19  .0000E+00   20  .0000E+00   21  .0000E+00   22
   .0000E+00   23  .0000E+00   24  .0000E+00
                                          DAY OF WEEK = SUNDAY
   1  .0000E+00    2  .0000E+00    3  .0000E+00    4  .0000E+00    5  .0000E+00    6
   .0000E+00    7  .0000E+00    8  .0000E+00
   9  .0000E+00   10  .0000E+00   11  .0000E+00   12  .0000E+00   13  .0000E+00   14
   .0000E+00   15  .0000E+00   16  .0000E+00
  17  .0000E+00   18  .0000E+00   19  .0000E+00   20  .0000E+00   21  .0000E+00   22
   .0000E+00   23  .0000E+00   24  .0000E+00
FF *** AERMOD - VERSION 21112  ***   *** C:\Lakes\AERMOD View\13445 CONS HRA\13445 CONS
HRA.isc              ***        03/11/24
 *** AERMET - VERSION  16216 ***
 ***                                                                    ***       15:09:37

                      PAGE 640
 *** MODELOPTs:    RegDFAULT  CONC  ELEV  URBAN  ADJ_U*

                   * SOURCE EMISSION RATE SCALARS WHICH VARY DIURNALLY AND BY DAY OF WEEK
                   (HRDOW7) *

 SOURCE ID = VOL184       ; SOURCE TYPE = VOLUME   :
  HOUR   SCALAR   HOUR   SCALAR   HOUR   SCALAR   HOUR   SCALAR   HOUR   SCALAR   HOUR
  SCALAR   HOUR   SCALAR   HOUR   SCALAR
- - - - - - - - - - - - - - - - - - - - - - - - - - - - - - - - - - - - - - - - - - - - -
- - - - - - - - - - - - - - - - - -
                                          DAY OF WEEK = MONDAY
   1  .0000E+00    2  .0000E+00    3  .0000E+00    4  .0000E+00    5  .0000E+00    6
```

.0000E+00 7 .0000E+00 8 .1000E+01
9 .1000E+01 10 .1000E+01 11 .1000E+01 12 .1000E+01 13 .1000E+01 14
.1000E+01 15 .1000E+01 16 .0000E+00
17 .0000E+00 18 .0000E+00 19 .0000E+00 20 .0000E+00 21 .0000E+00 22
.0000E+00 23 .0000E+00 24 .0000E+00

DAY OF WEEK = TUESDAY

1 .0000E+00 2 .0000E+00 3 .0000E+00 4 .0000E+00 5 .0000E+00 6
.0000E+00 7 .0000E+00 8 .1000E+01
9 .1000E+01 10 .1000E+01 11 .1000E+01 12 .1000E+01 13 .1000E+01 14
.1000E+01 15 .1000E+01 16 .0000E+00
17 .0000E+00 18 .0000E+00 19 .0000E+00 20 .0000E+00 21 .0000E+00 22
.0000E+00 23 .0000E+00 24 .0000E+00

DAY OF WEEK = WEDNESDY

1 .0000E+00 2 .0000E+00 3 .0000E+00 4 .0000E+00 5 .0000E+00 6
.0000E+00 7 .0000E+00 8 .1000E+01
9 .1000E+01 10 .1000E+01 11 .1000E+01 12 .1000E+01 13 .1000E+01 14
.1000E+01 15 .1000E+01 16 .0000E+00
17 .0000E+00 18 .0000E+00 19 .0000E+00 20 .0000E+00 21 .0000E+00 22
.0000E+00 23 .0000E+00 24 .0000E+00

DAY OF WEEK = THURSDAY

1 .0000E+00 2 .0000E+00 3 .0000E+00 4 .0000E+00 5 .0000E+00 6
.0000E+00 7 .0000E+00 8 .1000E+01
9 .1000E+01 10 .1000E+01 11 .1000E+01 12 .1000E+01 13 .1000E+01 14
.1000E+01 15 .1000E+01 16 .0000E+00
17 .0000E+00 18 .0000E+00 19 .0000E+00 20 .0000E+00 21 .0000E+00 22
.0000E+00 23 .0000E+00 24 .0000E+00

DAY OF WEEK = FRIDAY

1 .0000E+00 2 .0000E+00 3 .0000E+00 4 .0000E+00 5 .0000E+00 6
.0000E+00 7 .0000E+00 8 .1000E+01
9 .1000E+01 10 .1000E+01 11 .1000E+01 12 .1000E+01 13 .1000E+01 14
.1000E+01 15 .1000E+01 16 .0000E+00
17 .0000E+00 18 .0000E+00 19 .0000E+00 20 .0000E+00 21 .0000E+00 22
.0000E+00 23 .0000E+00 24 .0000E+00

DAY OF WEEK = SATURDAY

1 .0000E+00 2 .0000E+00 3 .0000E+00 4 .0000E+00 5 .0000E+00 6
.0000E+00 7 .0000E+00 8 .0000E+00
9 .0000E+00 10 .0000E+00 11 .0000E+00 12 .0000E+00 13 .0000E+00 14
.0000E+00 15 .0000E+00 16 .0000E+00
17 .0000E+00 18 .0000E+00 19 .0000E+00 20 .0000E+00 21 .0000E+00 22
.0000E+00 23 .0000E+00 24 .0000E+00

DAY OF WEEK = SUNDAY

1 .0000E+00 2 .0000E+00 3 .0000E+00 4 .0000E+00 5 .0000E+00 6
.0000E+00 7 .0000E+00 8 .0000E+00
9 .0000E+00 10 .0000E+00 11 .0000E+00 12 .0000E+00 13 .0000E+00 14
.0000E+00 15 .0000E+00 16 .0000E+00
17 .0000E+00 18 .0000E+00 19 .0000E+00 20 .0000E+00 21 .0000E+00 22
.0000E+00 23 .0000E+00 24 .0000E+00

*** MODELOPTs: RegDFAULT CONC ELEV URBAN ADJ_U*

* SOURCE EMISSION RATE SCALARS WHICH VARY DIURNALLY AND BY DAY OF WEEK (HRDOW7) *

SOURCE ID = VOL185 ; SOURCE TYPE = VOLUME :

HOUR	SCALAR	HOUR	SCALAR	HOUR	SCALAR	HOUR	SCALAR	HOUR	SCALAR	HOUR	SCALAR	HOUR	SCALAR

DAY OF WEEK = MONDAY

1 .0000E+00 2 .0000E+00 3 .0000E+00 4 .0000E+00 5 .0000E+00 6
.0000E+00 7 .0000E+00 8 .1000E+01

```
   9  .1000E+01   10  .1000E+01   11  .1000E+01   12  .1000E+01   13  .1000E+01   14
   .1000E+01   15  .1000E+01   16  .0000E+00
  17  .0000E+00   18  .0000E+00   19  .0000E+00   20  .0000E+00   21  .0000E+00   22
   .0000E+00   23  .0000E+00   24  .0000E+00
                                          DAY OF WEEK = TUESDAY
   1  .0000E+00    2  .0000E+00    3  .0000E+00    4  .0000E+00    5  .0000E+00    6
   .0000E+00    7  .0000E+00    8  .1000E+01
   9  .1000E+01   10  .1000E+01   11  .1000E+01   12  .1000E+01   13  .1000E+01   14
   .1000E+01   15  .1000E+01   16  .0000E+00
  17  .0000E+00   18  .0000E+00   19  .0000E+00   20  .0000E+00   21  .0000E+00   22
   .0000E+00   23  .0000E+00   24  .0000E+00
                                          DAY OF WEEK = WEDNESDY
   1  .0000E+00    2  .0000E+00    3  .0000E+00    4  .0000E+00    5  .0000E+00    6
   .0000E+00    7  .0000E+00    8  .1000E+01
   9  .1000E+01   10  .1000E+01   11  .1000E+01   12  .1000E+01   13  .1000E+01   14
   .1000E+01   15  .1000E+01   16  .0000E+00
  17  .0000E+00   18  .0000E+00   19  .0000E+00   20  .0000E+00   21  .0000E+00   22
   .0000E+00   23  .0000E+00   24  .0000E+00
                                          DAY OF WEEK = THURSDAY
   1  .0000E+00    2  .0000E+00    3  .0000E+00    4  .0000E+00    5  .0000E+00    6
   .0000E+00    7  .0000E+00    8  .1000E+01
   9  .1000E+01   10  .1000E+01   11  .1000E+01   12  .1000E+01   13  .1000E+01   14
   .1000E+01   15  .1000E+01   16  .0000E+00
  17  .0000E+00   18  .0000E+00   19  .0000E+00   20  .0000E+00   21  .0000E+00   22
   .0000E+00   23  .0000E+00   24  .0000E+00
                                          DAY OF WEEK = FRIDAY
   1  .0000E+00    2  .0000E+00    3  .0000E+00    4  .0000E+00    5  .0000E+00    6
   .0000E+00    7  .0000E+00    8  .1000E+01
   9  .1000E+01   10  .1000E+01   11  .1000E+01   12  .1000E+01   13  .1000E+01   14
   .1000E+01   15  .1000E+01   16  .0000E+00
  17  .0000E+00   18  .0000E+00   19  .0000E+00   20  .0000E+00   21  .0000E+00   22
   .0000E+00   23  .0000E+00   24  .0000E+00
                                          DAY OF WEEK = SATURDAY
   1  .0000E+00    2  .0000E+00    3  .0000E+00    4  .0000E+00    5  .0000E+00    6
   .0000E+00    7  .0000E+00    8  .0000E+00
   9  .0000E+00   10  .0000E+00   11  .0000E+00   12  .0000E+00   13  .0000E+00   14
   .0000E+00   15  .0000E+00   16  .0000E+00
  17  .0000E+00   18  .0000E+00   19  .0000E+00   20  .0000E+00   21  .0000E+00   22
   .0000E+00   23  .0000E+00   24  .0000E+00
                                          DAY OF WEEK = SUNDAY
   1  .0000E+00    2  .0000E+00    3  .0000E+00    4  .0000E+00    5  .0000E+00    6
   .0000E+00    7  .0000E+00    8  .0000E+00
   9  .0000E+00   10  .0000E+00   11  .0000E+00   12  .0000E+00   13  .0000E+00   14
   .0000E+00   15  .0000E+00   16  .0000E+00
  17  .0000E+00   18  .0000E+00   19  .0000E+00   20  .0000E+00   21  .0000E+00   22
   .0000E+00   23  .0000E+00   24  .0000E+00
FF *** AERMOD - VERSION 21112  ***   *** C:\Lakes\AERMOD View\13445 CONS HRA\13445 CONS
HRA.isc               ***        03/11/24
 *** AERMET - VERSION  16216 ***
 ***                                                                    ***       15:09:37

                      PAGE 642
 *** MODELOPTs:    RegDFAULT  CONC  ELEV  URBAN  ADJ_U*

                   * SOURCE EMISSION RATE SCALARS WHICH VARY DIURNALLY AND BY DAY OF WEEK
                   (HRDOW7) *

 SOURCE ID = VOL186       ; SOURCE TYPE = VOLUME   :
  HOUR   SCALAR   HOUR   SCALAR   HOUR   SCALAR   HOUR   SCALAR   HOUR   SCALAR   HOUR
  SCALAR   HOUR   SCALAR   HOUR   SCALAR
- - - -
```

.1000E+01 15 .1000E+01 16 .0000E+00
17 .0000E+00 18 .0000E+00 19 .0000E+00 20 .0000E+00 21 .0000E+00 22
.0000E+00 23 .0000E+00 24 .0000E+00

DAY OF WEEK = TUESDAY

1 .0000E+00 2 .0000E+00 3 .0000E+00 4 .0000E+00 5 .0000E+00 6
.0000E+00 7 .0000E+00 8 .1000E+01
9 .1000E+01 10 .1000E+01 11 .1000E+01 12 .1000E+01 13 .1000E+01 14
.1000E+01 15 .1000E+01 16 .0000E+00
17 .0000E+00 18 .0000E+00 19 .0000E+00 20 .0000E+00 21 .0000E+00 22
.0000E+00 23 .0000E+00 24 .0000E+00

DAY OF WEEK = WEDNESDY

1 .0000E+00 2 .0000E+00 3 .0000E+00 4 .0000E+00 5 .0000E+00 6
.0000E+00 7 .0000E+00 8 .1000E+01
9 .1000E+01 10 .1000E+01 11 .1000E+01 12 .1000E+01 13 .1000E+01 14
.1000E+01 15 .1000E+01 16 .0000E+00
17 .0000E+00 18 .0000E+00 19 .0000E+00 20 .0000E+00 21 .0000E+00 22
.0000E+00 23 .0000E+00 24 .0000E+00

DAY OF WEEK = THURSDAY

1 .0000E+00 2 .0000E+00 3 .0000E+00 4 .0000E+00 5 .0000E+00 6
.0000E+00 7 .0000E+00 8 .1000E+01
9 .1000E+01 10 .1000E+01 11 .1000E+01 12 .1000E+01 13 .1000E+01 14
.1000E+01 15 .1000E+01 16 .0000E+00
17 .0000E+00 18 .0000E+00 19 .0000E+00 20 .0000E+00 21 .0000E+00 22
.0000E+00 23 .0000E+00 24 .0000E+00

DAY OF WEEK = FRIDAY

1 .0000E+00 2 .0000E+00 3 .0000E+00 4 .0000E+00 5 .0000E+00 6
.0000E+00 7 .0000E+00 8 .1000E+01
9 .1000E+01 10 .1000E+01 11 .1000E+01 12 .1000E+01 13 .1000E+01 14
.1000E+01 15 .1000E+01 16 .0000E+00
17 .0000E+00 18 .0000E+00 19 .0000E+00 20 .0000E+00 21 .0000E+00 22
.0000E+00 23 .0000E+00 24 .0000E+00

DAY OF WEEK = SATURDAY

1 .0000E+00 2 .0000E+00 3 .0000E+00 4 .0000E+00 5 .0000E+00 6
.0000E+00 7 .0000E+00 8 .0000E+00
9 .0000E+00 10 .0000E+00 11 .0000E+00 12 .0000E+00 13 .0000E+00 14
.0000E+00 15 .0000E+00 16 .0000E+00
17 .0000E+00 18 .0000E+00 19 .0000E+00 20 .0000E+00 21 .0000E+00 22
.0000E+00 23 .0000E+00 24 .0000E+00

DAY OF WEEK = SUNDAY

1 .0000E+00 2 .0000E+00 3 .0000E+00 4 .0000E+00 5 .0000E+00 6
.0000E+00 7 .0000E+00 8 .0000E+00
9 .0000E+00 10 .0000E+00 11 .0000E+00 12 .0000E+00 13 .0000E+00 14
.0000E+00 15 .0000E+00 16 .0000E+00
17 .0000E+00 18 .0000E+00 19 .0000E+00 20 .0000E+00 21 .0000E+00 22
.0000E+00 23 .0000E+00 24 .0000E+00

*** MODELOPTs: RegDFAULT CONC ELEV URBAN ADJ_U*

* SOURCE EMISSION RATE SCALARS WHICH VARY DIURNALLY AND BY DAY OF WEEK (HRDOW7) *

SOURCE ID = VOL187 ; SOURCE TYPE = VOLUME :

HOUR SCALAR HOUR SCALAR HOUR SCALAR HOUR SCALAR HOUR SCALAR HOUR SCALAR HOUR SCALAR HOUR SCALAR

- - - -

17 .0000E+00 18 .0000E+00 19 .0000E+00 20 .0000E+00 21 .0000E+00 22 .0000E+00 23 .0000E+00 24 .0000E+00

DAY OF WEEK = TUESDAY

1 .0000E+00 2 .0000E+00 3 .0000E+00 4 .0000E+00 5 .0000E+00 6 .0000E+00 7 .0000E+00 8 .1000E+01
9 .1000E+01 10 .1000E+01 11 .1000E+01 12 .1000E+01 13 .1000E+01 14 .1000E+01 15 .1000E+01 16 .0000E+00
17 .0000E+00 18 .0000E+00 19 .0000E+00 20 .0000E+00 21 .0000E+00 22 .0000E+00 23 .0000E+00 24 .0000E+00

DAY OF WEEK = WEDNESDY

1 .0000E+00 2 .0000E+00 3 .0000E+00 4 .0000E+00 5 .0000E+00 6 .0000E+00 7 .0000E+00 8 .1000E+01
9 .1000E+01 10 .1000E+01 11 .1000E+01 12 .1000E+01 13 .1000E+01 14 .1000E+01 15 .1000E+01 16 .0000E+00
17 .0000E+00 18 .0000E+00 19 .0000E+00 20 .0000E+00 21 .0000E+00 22 .0000E+00 23 .0000E+00 24 .0000E+00

DAY OF WEEK = THURSDAY

1 .0000E+00 2 .0000E+00 3 .0000E+00 4 .0000E+00 5 .0000E+00 6 .0000E+00 7 .0000E+00 8 .1000E+01
9 .1000E+01 10 .1000E+01 11 .1000E+01 12 .1000E+01 13 .1000E+01 14 .1000E+01 15 .1000E+01 16 .0000E+00
17 .0000E+00 18 .0000E+00 19 .0000E+00 20 .0000E+00 21 .0000E+00 22 .0000E+00 23 .0000E+00 24 .0000E+00

DAY OF WEEK = FRIDAY

1 .0000E+00 2 .0000E+00 3 .0000E+00 4 .0000E+00 5 .0000E+00 6 .0000E+00 7 .0000E+00 8 .1000E+01
9 .1000E+01 10 .1000E+01 11 .1000E+01 12 .1000E+01 13 .1000E+01 14 .1000E+01 15 .1000E+01 16 .0000E+00
17 .0000E+00 18 .0000E+00 19 .0000E+00 20 .0000E+00 21 .0000E+00 22 .0000E+00 23 .0000E+00 24 .0000E+00

DAY OF WEEK = SATURDAY

1 .0000E+00 2 .0000E+00 3 .0000E+00 4 .0000E+00 5 .0000E+00 6 .0000E+00 7 .0000E+00 8 .0000E+00
9 .0000E+00 10 .0000E+00 11 .0000E+00 12 .0000E+00 13 .0000E+00 14 .0000E+00 15 .0000E+00 16 .0000E+00
17 .0000E+00 18 .0000E+00 19 .0000E+00 20 .0000E+00 21 .0000E+00 22 .0000E+00 23 .0000E+00 24 .0000E+00

DAY OF WEEK = SUNDAY

1 .0000E+00 2 .0000E+00 3 .0000E+00 4 .0000E+00 5 .0000E+00 6 .0000E+00 7 .0000E+00 8 .0000E+00
9 .0000E+00 10 .0000E+00 11 .0000E+00 12 .0000E+00 13 .0000E+00 14 .0000E+00 15 .0000E+00 16 .0000E+00
17 .0000E+00 18 .0000E+00 19 .0000E+00 20 .0000E+00 21 .0000E+00 22 .0000E+00 23 .0000E+00 24 .0000E+00

* SOURCE EMISSION RATE SCALARS WHICH VARY DIURNALLY AND BY DAY OF WEEK (HRDOW7) *

SOURCE ID = VOL188 ; SOURCE TYPE = VOLUME :
HOUR SCALAR HOUR SCALAR HOUR SCALAR HOUR SCALAR HOUR SCALAR HOUR SCALAR HOUR SCALAR HOUR SCALAR

DAY OF WEEK = MONDAY

1 .0000E+00 2 .0000E+00 3 .0000E+00 4 .0000E+00 5 .0000E+00 6 .0000E+00 7 .0000E+00 8 .1000E+01
9 .1000E+01 10 .1000E+01 11 .1000E+01 12 .1000E+01 13 .1000E+01 14 .1000E+01 15 .1000E+01 16 .0000E+00
17 .0000E+00 18 .0000E+00 19 .0000E+00 20 .0000E+00 21 .0000E+00 22

.0000E+00 23 .0000E+00 24 .0000E+00

DAY OF WEEK = TUESDAY

1 .0000E+00 2 .0000E+00 3 .0000E+00 4 .0000E+00 5 .0000E+00 6 .0000E+00 7 .0000E+00 8 .1000E+01

9 .1000E+01 10 .1000E+01 11 .1000E+01 12 .1000E+01 13 .1000E+01 14 .1000E+01 15 .1000E+01 16 .0000E+00

17 .0000E+00 18 .0000E+00 19 .0000E+00 20 .0000E+00 21 .0000E+00 22 .0000E+00 23 .0000E+00 24 .0000E+00

DAY OF WEEK = WEDNESDY

1 .0000E+00 2 .0000E+00 3 .0000E+00 4 .0000E+00 5 .0000E+00 6 .0000E+00 7 .0000E+00 8 .1000E+01

9 .1000E+01 10 .1000E+01 11 .1000E+01 12 .1000E+01 13 .1000E+01 14 .1000E+01 15 .1000E+01 16 .0000E+00

17 .0000E+00 18 .0000E+00 19 .0000E+00 20 .0000E+00 21 .0000E+00 22 .0000E+00 23 .0000E+00 24 .0000E+00

DAY OF WEEK = THURSDAY

1 .0000E+00 2 .0000E+00 3 .0000E+00 4 .0000E+00 5 .0000E+00 6 .0000E+00 7 .0000E+00 8 .1000E+01

9 .1000E+01 10 .1000E+01 11 .1000E+01 12 .1000E+01 13 .1000E+01 14 .1000E+01 15 .1000E+01 16 .0000E+00

17 .0000E+00 18 .0000E+00 19 .0000E+00 20 .0000E+00 21 .0000E+00 22 .0000E+00 23 .0000E+00 24 .0000E+00

DAY OF WEEK = FRIDAY

1 .0000E+00 2 .0000E+00 3 .0000E+00 4 .0000E+00 5 .0000E+00 6 .0000E+00 7 .0000E+00 8 .1000E+01

9 .1000E+01 10 .1000E+01 11 .1000E+01 12 .1000E+01 13 .1000E+01 14 .1000E+01 15 .1000E+01 16 .0000E+00

17 .0000E+00 18 .0000E+00 19 .0000E+00 20 .0000E+00 21 .0000E+00 22 .0000E+00 23 .0000E+00 24 .0000E+00

DAY OF WEEK = SATURDAY

1 .0000E+00 2 .0000E+00 3 .0000E+00 4 .0000E+00 5 .0000E+00 6 .0000E+00 7 .0000E+00 8 .0000E+00

9 .0000E+00 10 .0000E+00 11 .0000E+00 12 .0000E+00 13 .0000E+00 14 .0000E+00 15 .0000E+00 16 .0000E+00

17 .0000E+00 18 .0000E+00 19 .0000E+00 20 .0000E+00 21 .0000E+00 22 .0000E+00 23 .0000E+00 24 .0000E+00

DAY OF WEEK = SUNDAY

1 .0000E+00 2 .0000E+00 3 .0000E+00 4 .0000E+00 5 .0000E+00 6 .0000E+00 7 .0000E+00 8 .0000E+00

9 .0000E+00 10 .0000E+00 11 .0000E+00 12 .0000E+00 13 .0000E+00 14 .0000E+00 15 .0000E+00 16 .0000E+00

17 .0000E+00 18 .0000E+00 19 .0000E+00 20 .0000E+00 21 .0000E+00 22 .0000E+00 23 .0000E+00 24 .0000E+00

*** MODELOPTs: RegDFAULT CONC ELEV URBAN ADJ_U*

* SOURCE EMISSION RATE SCALARS WHICH VARY DIURNALLY AND BY DAY OF WEEK (HRDOW7) *

SOURCE ID = VOL189 ; SOURCE TYPE = VOLUME :

HOUR SCALAR HOUR SCALAR HOUR SCALAR HOUR SCALAR HOUR SCALAR HOUR SCALAR HOUR SCALAR HOUR SCALAR

- - - -

DAY OF WEEK = TUESDAY

1	.0000E+00	2	.0000E+00	3	.0000E+00	4	.0000E+00	5	.0000E+00	6	.0000E+00	7	.0000E+00
8	.1000E+01	9	.1000E+01	10	.1000E+01	11	.1000E+01	12	.1000E+01	13	.1000E+01	14	.1000E+01
15	.1000E+01	16	.0000E+00	17	.0000E+00	18	.0000E+00	19	.0000E+00	20	.0000E+00	21	.0000E+00
22	.0000E+00	23	.0000E+00	24	.0000E+00								

DAY OF WEEK = WEDNESDY

1	.0000E+00	2	.0000E+00	3	.0000E+00	4	.0000E+00	5	.0000E+00	6	.0000E+00	7	.0000E+00
8	.1000E+01	9	.1000E+01	10	.1000E+01	11	.1000E+01	12	.1000E+01	13	.1000E+01	14	.1000E+01
15	.1000E+01	16	.0000E+00	17	.0000E+00	18	.0000E+00	19	.0000E+00	20	.0000E+00	21	.0000E+00
22	.0000E+00	23	.0000E+00	24	.0000E+00								

DAY OF WEEK = THURSDAY

1	.0000E+00	2	.0000E+00	3	.0000E+00	4	.0000E+00	5	.0000E+00	6	.0000E+00	7	.0000E+00
8	.1000E+01	9	.1000E+01	10	.1000E+01	11	.1000E+01	12	.1000E+01	13	.1000E+01	14	.1000E+01
15	.1000E+01	16	.0000E+00	17	.0000E+00	18	.0000E+00	19	.0000E+00	20	.0000E+00	21	.0000E+00
22	.0000E+00	23	.0000E+00	24	.0000E+00								

DAY OF WEEK = FRIDAY

1	.0000E+00	2	.0000E+00	3	.0000E+00	4	.0000E+00	5	.0000E+00	6	.0000E+00	7	.0000E+00
8	.1000E+01	9	.1000E+01	10	.1000E+01	11	.1000E+01	12	.1000E+01	13	.1000E+01	14	.1000E+01
15	.1000E+01	16	.0000E+00	17	.0000E+00	18	.0000E+00	19	.0000E+00	20	.0000E+00	21	.0000E+00
22	.0000E+00	23	.0000E+00	24	.0000E+00								

DAY OF WEEK = SATURDAY

1	.0000E+00	2	.0000E+00	3	.0000E+00	4	.0000E+00	5	.0000E+00	6	.0000E+00	7	.0000E+00
8	.0000E+00	9	.0000E+00	10	.0000E+00	11	.0000E+00	12	.0000E+00	13	.0000E+00	14	.0000E+00
15	.0000E+00	16	.0000E+00	17	.0000E+00	18	.0000E+00	19	.0000E+00	20	.0000E+00	21	.0000E+00
22	.0000E+00	23	.0000E+00	24	.0000E+00								

DAY OF WEEK = SUNDAY

1	.0000E+00	2	.0000E+00	3	.0000E+00	4	.0000E+00	5	.0000E+00	6	.0000E+00	7	.0000E+00
8	.0000E+00	9	.0000E+00	10	.0000E+00	11	.0000E+00	12	.0000E+00	13	.0000E+00	14	.0000E+00
15	.0000E+00	16	.0000E+00	17	.0000E+00	18	.0000E+00	19	.0000E+00	20	.0000E+00	21	.0000E+00
22	.0000E+00	23	.0000E+00	24	.0000E+00								

* SOURCE EMISSION RATE SCALARS WHICH VARY DIURNALLY AND BY DAY OF WEEK (HRDOW7) *

SOURCE ID = VOL190 ; SOURCE TYPE = VOLUME :

HOUR	SCALAR	HOUR	SCALAR	HOUR	SCALAR	HOUR	SCALAR	HOUR	SCALAR	HOUR	SCALAR	HOUR	SCALAR

DAY OF WEEK = MONDAY

1	.0000E+00	2	.0000E+00	3	.0000E+00	4	.0000E+00	5	.0000E+00	6	.0000E+00	7	.0000E+00
8	.1000E+01	9	.1000E+01	10	.1000E+01	11	.1000E+01	12	.1000E+01	13	.1000E+01	14	.1000E+01
15	.1000E+01	16	.0000E+00	17	.0000E+00	18	.0000E+00	19	.0000E+00	20	.0000E+00	21	.0000E+00
22	.0000E+00	23	.0000E+00	24	.0000E+00								

DAY OF WEEK = TUESDAY

```
   1  .0000E+00    2  .0000E+00    3  .0000E+00    4  .0000E+00    5  .0000E+00    6
   .0000E+00    7  .0000E+00    8  .1000E+01
   9  .1000E+01   10  .1000E+01   11  .1000E+01   12  .1000E+01   13  .1000E+01   14
   .1000E+01   15  .1000E+01   16  .0000E+00
  17  .0000E+00   18  .0000E+00   19  .0000E+00   20  .0000E+00   21  .0000E+00   22
   .0000E+00   23  .0000E+00   24  .0000E+00
                                          DAY OF WEEK = WEDNESDY
   1  .0000E+00    2  .0000E+00    3  .0000E+00    4  .0000E+00    5  .0000E+00    6
   .0000E+00    7  .0000E+00    8  .1000E+01
   9  .1000E+01   10  .1000E+01   11  .1000E+01   12  .1000E+01   13  .1000E+01   14
   .1000E+01   15  .1000E+01   16  .0000E+00
  17  .0000E+00   18  .0000E+00   19  .0000E+00   20  .0000E+00   21  .0000E+00   22
   .0000E+00   23  .0000E+00   24  .0000E+00
                                          DAY OF WEEK = THURSDAY
   1  .0000E+00    2  .0000E+00    3  .0000E+00    4  .0000E+00    5  .0000E+00    6
   .0000E+00    7  .0000E+00    8  .1000E+01
   9  .1000E+01   10  .1000E+01   11  .1000E+01   12  .1000E+01   13  .1000E+01   14
   .1000E+01   15  .1000E+01   16  .0000E+00
  17  .0000E+00   18  .0000E+00   19  .0000E+00   20  .0000E+00   21  .0000E+00   22
   .0000E+00   23  .0000E+00   24  .0000E+00
                                          DAY OF WEEK = FRIDAY
   1  .0000E+00    2  .0000E+00    3  .0000E+00    4  .0000E+00    5  .0000E+00    6
   .0000E+00    7  .0000E+00    8  .1000E+01
   9  .1000E+01   10  .1000E+01   11  .1000E+01   12  .1000E+01   13  .1000E+01   14
   .1000E+01   15  .1000E+01   16  .0000E+00
  17  .0000E+00   18  .0000E+00   19  .0000E+00   20  .0000E+00   21  .0000E+00   22
   .0000E+00   23  .0000E+00   24  .0000E+00
                                          DAY OF WEEK = SATURDAY
   1  .0000E+00    2  .0000E+00    3  .0000E+00    4  .0000E+00    5  .0000E+00    6
   .0000E+00    7  .0000E+00    8  .0000E+00
   9  .0000E+00   10  .0000E+00   11  .0000E+00   12  .0000E+00   13  .0000E+00   14
   .0000E+00   15  .0000E+00   16  .0000E+00
  17  .0000E+00   18  .0000E+00   19  .0000E+00   20  .0000E+00   21  .0000E+00   22
   .0000E+00   23  .0000E+00   24  .0000E+00
                                          DAY OF WEEK = SUNDAY
   1  .0000E+00    2  .0000E+00    3  .0000E+00    4  .0000E+00    5  .0000E+00    6
   .0000E+00    7  .0000E+00    8  .0000E+00
   9  .0000E+00   10  .0000E+00   11  .0000E+00   12  .0000E+00   13  .0000E+00   14
   .0000E+00   15  .0000E+00   16  .0000E+00
  17  .0000E+00   18  .0000E+00   19  .0000E+00   20  .0000E+00   21  .0000E+00   22
   .0000E+00   23  .0000E+00   24  .0000E+00
FF *** AERMOD - VERSION 21112  ***   *** C:\Lakes\AERMOD View\13445 CONS HRA\13445 CONS
HRA.isc               ***        03/11/24
 *** AERMET - VERSION  16216 ***
 ***                                                                    ***       15:09:37

                     PAGE 647
 *** MODELOPTs:    RegDFAULT  CONC  ELEV  URBAN  ADJ_U*

                   * SOURCE EMISSION RATE SCALARS WHICH VARY DIURNALLY AND BY DAY OF WEEK
                   (HRDOW7) *

 SOURCE ID = VOL191       ; SOURCE TYPE = VOLUME   :
  HOUR   SCALAR   HOUR   SCALAR   HOUR   SCALAR   HOUR   SCALAR   HOUR   SCALAR   HOUR
  SCALAR   HOUR   SCALAR   HOUR   SCALAR
- - - - - - - - - - - - - - - - - - - - - - - - - - - - - - - - - - - - - - - - - - - - -
- - - - - - - - - - - - - - - - -
                                          DAY OF WEEK = MONDAY
   1  .0000E+00    2  .0000E+00    3  .0000E+00    4  .0000E+00    5  .0000E+00    6
   .0000E+00    7  .0000E+00    8  .1000E+01
   9  .1000E+01   10  .1000E+01   11  .1000E+01   12  .1000E+01   13  .1000E+01   14
   .1000E+01   15  .1000E+01   16  .0000E+00
  17  .0000E+00   18  .0000E+00   19  .0000E+00   20  .0000E+00   21  .0000E+00   22
   .0000E+00   23  .0000E+00   24  .0000E+00
                                          DAY OF WEEK = TUESDAY
   1  .0000E+00    2  .0000E+00    3  .0000E+00    4  .0000E+00    5  .0000E+00    6
```

.0000E+00 7 .0000E+00 8 .1000E+01
9 .1000E+01 10 .1000E+01 11 .1000E+01 12 .1000E+01 13 .1000E+01 14
.1000E+01 15 .1000E+01 16 .0000E+00
17 .0000E+00 18 .0000E+00 19 .0000E+00 20 .0000E+00 21 .0000E+00 22
.0000E+00 23 .0000E+00 24 .0000E+00

DAY OF WEEK = WEDNESDY

1 .0000E+00 2 .0000E+00 3 .0000E+00 4 .0000E+00 5 .0000E+00 6
.0000E+00 7 .0000E+00 8 .1000E+01
9 .1000E+01 10 .1000E+01 11 .1000E+01 12 .1000E+01 13 .1000E+01 14
.1000E+01 15 .1000E+01 16 .0000E+00
17 .0000E+00 18 .0000E+00 19 .0000E+00 20 .0000E+00 21 .0000E+00 22
.0000E+00 23 .0000E+00 24 .0000E+00

DAY OF WEEK = THURSDAY

1 .0000E+00 2 .0000E+00 3 .0000E+00 4 .0000E+00 5 .0000E+00 6
.0000E+00 7 .0000E+00 8 .1000E+01
9 .1000E+01 10 .1000E+01 11 .1000E+01 12 .1000E+01 13 .1000E+01 14
.1000E+01 15 .1000E+01 16 .0000E+00
17 .0000E+00 18 .0000E+00 19 .0000E+00 20 .0000E+00 21 .0000E+00 22
.0000E+00 23 .0000E+00 24 .0000E+00

DAY OF WEEK = FRIDAY

1 .0000E+00 2 .0000E+00 3 .0000E+00 4 .0000E+00 5 .0000E+00 6
.0000E+00 7 .0000E+00 8 .1000E+01
9 .1000E+01 10 .1000E+01 11 .1000E+01 12 .1000E+01 13 .1000E+01 14
.1000E+01 15 .1000E+01 16 .0000E+00
17 .0000E+00 18 .0000E+00 19 .0000E+00 20 .0000E+00 21 .0000E+00 22
.0000E+00 23 .0000E+00 24 .0000E+00

DAY OF WEEK = SATURDAY

1 .0000E+00 2 .0000E+00 3 .0000E+00 4 .0000E+00 5 .0000E+00 6
.0000E+00 7 .0000E+00 8 .0000E+00
9 .0000E+00 10 .0000E+00 11 .0000E+00 12 .0000E+00 13 .0000E+00 14
.0000E+00 15 .0000E+00 16 .0000E+00
17 .0000E+00 18 .0000E+00 19 .0000E+00 20 .0000E+00 21 .0000E+00 22
.0000E+00 23 .0000E+00 24 .0000E+00

DAY OF WEEK = SUNDAY

1 .0000E+00 2 .0000E+00 3 .0000E+00 4 .0000E+00 5 .0000E+00 6
.0000E+00 7 .0000E+00 8 .0000E+00
9 .0000E+00 10 .0000E+00 11 .0000E+00 12 .0000E+00 13 .0000E+00 14
.0000E+00 15 .0000E+00 16 .0000E+00
17 .0000E+00 18 .0000E+00 19 .0000E+00 20 .0000E+00 21 .0000E+00 22
.0000E+00 23 .0000E+00 24 .0000E+00

*** MODELOPTs: RegDFAULT CONC ELEV URBAN ADJ_U*

* SOURCE EMISSION RATE SCALARS WHICH VARY DIURNALLY AND BY DAY OF WEEK (HRDOW7) *

SOURCE ID = VOL192 ; SOURCE TYPE = VOLUME :

HOUR SCALAR HOUR SCALAR HOUR SCALAR HOUR SCALAR HOUR SCALAR HOUR SCALAR HOUR SCALAR

- - - -

9 .1000E+01 10 .1000E+01 11 .1000E+01 12 .1000E+01 13 .1000E+01 14
.1000E+01 15 .1000E+01 16 .0000E+00
17 .0000E+00 18 .0000E+00 19 .0000E+00 20 .0000E+00 21 .0000E+00 22
.0000E+00 23 .0000E+00 24 .0000E+00

DAY OF WEEK = WEDNESDY

1 .0000E+00 2 .0000E+00 3 .0000E+00 4 .0000E+00 5 .0000E+00 6
.0000E+00 7 .0000E+00 8 .1000E+01
9 .1000E+01 10 .1000E+01 11 .1000E+01 12 .1000E+01 13 .1000E+01 14
.1000E+01 15 .1000E+01 16 .0000E+00
17 .0000E+00 18 .0000E+00 19 .0000E+00 20 .0000E+00 21 .0000E+00 22
.0000E+00 23 .0000E+00 24 .0000E+00

DAY OF WEEK = THURSDAY

1 .0000E+00 2 .0000E+00 3 .0000E+00 4 .0000E+00 5 .0000E+00 6
.0000E+00 7 .0000E+00 8 .1000E+01
9 .1000E+01 10 .1000E+01 11 .1000E+01 12 .1000E+01 13 .1000E+01 14
.1000E+01 15 .1000E+01 16 .0000E+00
17 .0000E+00 18 .0000E+00 19 .0000E+00 20 .0000E+00 21 .0000E+00 22
.0000E+00 23 .0000E+00 24 .0000E+00

DAY OF WEEK = FRIDAY

1 .0000E+00 2 .0000E+00 3 .0000E+00 4 .0000E+00 5 .0000E+00 6
.0000E+00 7 .0000E+00 8 .1000E+01
9 .1000E+01 10 .1000E+01 11 .1000E+01 12 .1000E+01 13 .1000E+01 14
.1000E+01 15 .1000E+01 16 .0000E+00
17 .0000E+00 18 .0000E+00 19 .0000E+00 20 .0000E+00 21 .0000E+00 22
.0000E+00 23 .0000E+00 24 .0000E+00

DAY OF WEEK = SATURDAY

1 .0000E+00 2 .0000E+00 3 .0000E+00 4 .0000E+00 5 .0000E+00 6
.0000E+00 7 .0000E+00 8 .0000E+00
9 .0000E+00 10 .0000E+00 11 .0000E+00 12 .0000E+00 13 .0000E+00 14
.0000E+00 15 .0000E+00 16 .0000E+00
17 .0000E+00 18 .0000E+00 19 .0000E+00 20 .0000E+00 21 .0000E+00 22
.0000E+00 23 .0000E+00 24 .0000E+00

DAY OF WEEK = SUNDAY

1 .0000E+00 2 .0000E+00 3 .0000E+00 4 .0000E+00 5 .0000E+00 6
.0000E+00 7 .0000E+00 8 .0000E+00
9 .0000E+00 10 .0000E+00 11 .0000E+00 12 .0000E+00 13 .0000E+00 14
.0000E+00 15 .0000E+00 16 .0000E+00
17 .0000E+00 18 .0000E+00 19 .0000E+00 20 .0000E+00 21 .0000E+00 22
.0000E+00 23 .0000E+00 24 .0000E+00

*** MODELOPTs: RegDFAULT CONC ELEV URBAN ADJ_U*

* SOURCE EMISSION RATE SCALARS WHICH VARY DIURNALLY AND BY DAY OF WEEK (HRDOW7) *

SOURCE ID = VOL193 ; SOURCE TYPE = VOLUME :

HOUR SCALAR HOUR SCALAR HOUR SCALAR HOUR SCALAR HOUR SCALAR HOUR SCALAR HOUR SCALAR HOUR SCALAR

- - - -

.1000E+01 15 .1000E+01 16 .0000E+00
17 .0000E+00 18 .0000E+00 19 .0000E+00 20 .0000E+00 21 .0000E+00 22
.0000E+00 23 .0000E+00 24 .0000E+00

DAY OF WEEK = WEDNESDY

1 .0000E+00 2 .0000E+00 3 .0000E+00 4 .0000E+00 5 .0000E+00 6
.0000E+00 7 .0000E+00 8 .1000E+01
9 .1000E+01 10 .1000E+01 11 .1000E+01 12 .1000E+01 13 .1000E+01 14
.1000E+01 15 .1000E+01 16 .0000E+00
17 .0000E+00 18 .0000E+00 19 .0000E+00 20 .0000E+00 21 .0000E+00 22
.0000E+00 23 .0000E+00 24 .0000E+00

DAY OF WEEK = THURSDAY

1 .0000E+00 2 .0000E+00 3 .0000E+00 4 .0000E+00 5 .0000E+00 6
.0000E+00 7 .0000E+00 8 .1000E+01
9 .1000E+01 10 .1000E+01 11 .1000E+01 12 .1000E+01 13 .1000E+01 14
.1000E+01 15 .1000E+01 16 .0000E+00
17 .0000E+00 18 .0000E+00 19 .0000E+00 20 .0000E+00 21 .0000E+00 22
.0000E+00 23 .0000E+00 24 .0000E+00

DAY OF WEEK = FRIDAY

1 .0000E+00 2 .0000E+00 3 .0000E+00 4 .0000E+00 5 .0000E+00 6
.0000E+00 7 .0000E+00 8 .1000E+01
9 .1000E+01 10 .1000E+01 11 .1000E+01 12 .1000E+01 13 .1000E+01 14
.1000E+01 15 .1000E+01 16 .0000E+00
17 .0000E+00 18 .0000E+00 19 .0000E+00 20 .0000E+00 21 .0000E+00 22
.0000E+00 23 .0000E+00 24 .0000E+00

DAY OF WEEK = SATURDAY

1 .0000E+00 2 .0000E+00 3 .0000E+00 4 .0000E+00 5 .0000E+00 6
.0000E+00 7 .0000E+00 8 .0000E+00
9 .0000E+00 10 .0000E+00 11 .0000E+00 12 .0000E+00 13 .0000E+00 14
.0000E+00 15 .0000E+00 16 .0000E+00
17 .0000E+00 18 .0000E+00 19 .0000E+00 20 .0000E+00 21 .0000E+00 22
.0000E+00 23 .0000E+00 24 .0000E+00

DAY OF WEEK = SUNDAY

1 .0000E+00 2 .0000E+00 3 .0000E+00 4 .0000E+00 5 .0000E+00 6
.0000E+00 7 .0000E+00 8 .0000E+00
9 .0000E+00 10 .0000E+00 11 .0000E+00 12 .0000E+00 13 .0000E+00 14
.0000E+00 15 .0000E+00 16 .0000E+00
17 .0000E+00 18 .0000E+00 19 .0000E+00 20 .0000E+00 21 .0000E+00 22
.0000E+00 23 .0000E+00 24 .0000E+00

*** MODELOPTs: RegDFAULT CONC ELEV URBAN ADJ_U*

* SOURCE EMISSION RATE SCALARS WHICH VARY DIURNALLY AND BY DAY OF WEEK (HRDOW7) *

SOURCE ID = VOL194 ; SOURCE TYPE = VOLUME :

HOUR SCALAR HOUR SCALAR HOUR SCALAR HOUR SCALAR HOUR SCALAR HOUR SCALAR HOUR SCALAR HOUR SCALAR

- - - -

17 .0000E+00 18 .0000E+00 19 .0000E+00 20 .0000E+00 21 .0000E+00 22
.0000E+00 23 .0000E+00 24 .0000E+00

DAY OF WEEK = WEDNESDY

1 .0000E+00 2 .0000E+00 3 .0000E+00 4 .0000E+00 5 .0000E+00 6
.0000E+00 7 .0000E+00 8 .1000E+01
9 .1000E+01 10 .1000E+01 11 .1000E+01 12 .1000E+01 13 .1000E+01 14
.1000E+01 15 .1000E+01 16 .0000E+00
17 .0000E+00 18 .0000E+00 19 .0000E+00 20 .0000E+00 21 .0000E+00 22
.0000E+00 23 .0000E+00 24 .0000E+00

DAY OF WEEK = THURSDAY

1 .0000E+00 2 .0000E+00 3 .0000E+00 4 .0000E+00 5 .0000E+00 6
.0000E+00 7 .0000E+00 8 .1000E+01
9 .1000E+01 10 .1000E+01 11 .1000E+01 12 .1000E+01 13 .1000E+01 14
.1000E+01 15 .1000E+01 16 .0000E+00
17 .0000E+00 18 .0000E+00 19 .0000E+00 20 .0000E+00 21 .0000E+00 22
.0000E+00 23 .0000E+00 24 .0000E+00

DAY OF WEEK = FRIDAY

1 .0000E+00 2 .0000E+00 3 .0000E+00 4 .0000E+00 5 .0000E+00 6
.0000E+00 7 .0000E+00 8 .1000E+01
9 .1000E+01 10 .1000E+01 11 .1000E+01 12 .1000E+01 13 .1000E+01 14
.1000E+01 15 .1000E+01 16 .0000E+00
17 .0000E+00 18 .0000E+00 19 .0000E+00 20 .0000E+00 21 .0000E+00 22
.0000E+00 23 .0000E+00 24 .0000E+00

DAY OF WEEK = SATURDAY

1 .0000E+00 2 .0000E+00 3 .0000E+00 4 .0000E+00 5 .0000E+00 6
.0000E+00 7 .0000E+00 8 .0000E+00
9 .0000E+00 10 .0000E+00 11 .0000E+00 12 .0000E+00 13 .0000E+00 14
.0000E+00 15 .0000E+00 16 .0000E+00
17 .0000E+00 18 .0000E+00 19 .0000E+00 20 .0000E+00 21 .0000E+00 22
.0000E+00 23 .0000E+00 24 .0000E+00

DAY OF WEEK = SUNDAY

1 .0000E+00 2 .0000E+00 3 .0000E+00 4 .0000E+00 5 .0000E+00 6
.0000E+00 7 .0000E+00 8 .0000E+00
9 .0000E+00 10 .0000E+00 11 .0000E+00 12 .0000E+00 13 .0000E+00 14
.0000E+00 15 .0000E+00 16 .0000E+00
17 .0000E+00 18 .0000E+00 19 .0000E+00 20 .0000E+00 21 .0000E+00 22
.0000E+00 23 .0000E+00 24 .0000E+00

*** MODELOPTs: RegDFAULT CONC ELEV URBAN ADJ_U*

* SOURCE EMISSION RATE SCALARS WHICH VARY DIURNALLY AND BY DAY OF WEEK (HRDOW7) *

SOURCE ID = VOL195 ; SOURCE TYPE = VOLUME :

HOUR	SCALAR	HOUR	SCALAR	HOUR	SCALAR	HOUR	SCALAR	HOUR	SCALAR	HOUR	SCALAR	HOUR	SCALAR

DAY OF WEEK = MONDAY

1 .0000E+00 2 .0000E+00 3 .0000E+00 4 .0000E+00 5 .0000E+00 6
.0000E+00 7 .0000E+00 8 .1000E+01
9 .1000E+01 10 .1000E+01 11 .1000E+01 12 .1000E+01 13 .1000E+01 14
.1000E+01 15 .1000E+01 16 .0000E+00
17 .0000E+00 18 .0000E+00 19 .0000E+00 20 .0000E+00 21 .0000E+00 22
.0000E+00 23 .0000E+00 24 .0000E+00

DAY OF WEEK = TUESDAY

1 .0000E+00 2 .0000E+00 3 .0000E+00 4 .0000E+00 5 .0000E+00 6
.0000E+00 7 .0000E+00 8 .1000E+01
9 .1000E+01 10 .1000E+01 11 .1000E+01 12 .1000E+01 13 .1000E+01 14
.1000E+01 15 .1000E+01 16 .0000E+00
17 .0000E+00 18 .0000E+00 19 .0000E+00 20 .0000E+00 21 .0000E+00 22

.0000E+00 23 .0000E+00 24 .0000E+00

DAY OF WEEK = WEDNESDY

1 .0000E+00 2 .0000E+00 3 .0000E+00 4 .0000E+00 5 .0000E+00 6 .0000E+00 7 .0000E+00 8 .1000E+01
9 .1000E+01 10 .1000E+01 11 .1000E+01 12 .1000E+01 13 .1000E+01 14 .1000E+01 15 .1000E+01 16 .0000E+00
17 .0000E+00 18 .0000E+00 19 .0000E+00 20 .0000E+00 21 .0000E+00 22 .0000E+00 23 .0000E+00 24 .0000E+00

DAY OF WEEK = THURSDAY

1 .0000E+00 2 .0000E+00 3 .0000E+00 4 .0000E+00 5 .0000E+00 6 .0000E+00 7 .0000E+00 8 .1000E+01
9 .1000E+01 10 .1000E+01 11 .1000E+01 12 .1000E+01 13 .1000E+01 14 .1000E+01 15 .1000E+01 16 .0000E+00
17 .0000E+00 18 .0000E+00 19 .0000E+00 20 .0000E+00 21 .0000E+00 22 .0000E+00 23 .0000E+00 24 .0000E+00

DAY OF WEEK = FRIDAY

1 .0000E+00 2 .0000E+00 3 .0000E+00 4 .0000E+00 5 .0000E+00 6 .0000E+00 7 .0000E+00 8 .1000E+01
9 .1000E+01 10 .1000E+01 11 .1000E+01 12 .1000E+01 13 .1000E+01 14 .1000E+01 15 .1000E+01 16 .0000E+00
17 .0000E+00 18 .0000E+00 19 .0000E+00 20 .0000E+00 21 .0000E+00 22 .0000E+00 23 .0000E+00 24 .0000E+00

DAY OF WEEK = SATURDAY

1 .0000E+00 2 .0000E+00 3 .0000E+00 4 .0000E+00 5 .0000E+00 6 .0000E+00 7 .0000E+00 8 .0000E+00
9 .0000E+00 10 .0000E+00 11 .0000E+00 12 .0000E+00 13 .0000E+00 14 .0000E+00 15 .0000E+00 16 .0000E+00
17 .0000E+00 18 .0000E+00 19 .0000E+00 20 .0000E+00 21 .0000E+00 22 .0000E+00 23 .0000E+00 24 .0000E+00

DAY OF WEEK = SUNDAY

1 .0000E+00 2 .0000E+00 3 .0000E+00 4 .0000E+00 5 .0000E+00 6 .0000E+00 7 .0000E+00 8 .0000E+00
9 .0000E+00 10 .0000E+00 11 .0000E+00 12 .0000E+00 13 .0000E+00 14 .0000E+00 15 .0000E+00 16 .0000E+00
17 .0000E+00 18 .0000E+00 19 .0000E+00 20 .0000E+00 21 .0000E+00 22 .0000E+00 23 .0000E+00 24 .0000E+00

*** MODELOPTs: RegDFAULT CONC ELEV URBAN ADJ_U*

* SOURCE EMISSION RATE SCALARS WHICH VARY DIURNALLY AND BY DAY OF WEEK (HRDOW7) *

SOURCE ID = VOL196 ; SOURCE TYPE = VOLUME :

HOUR SCALAR HOUR SCALAR HOUR SCALAR HOUR SCALAR HOUR SCALAR HOUR SCALAR HOUR SCALAR

- - - -

DAY OF WEEK = WEDNESDY

1 .0000E+00 2 .0000E+00 3 .0000E+00 4 .0000E+00 5 .0000E+00 6 .0000E+00 7 .0000E+00 8 .1000E+01
9 .1000E+01 10 .1000E+01 11 .1000E+01 12 .1000E+01 13 .1000E+01 14 .1000E+01 15 .1000E+01 16 .0000E+00
17 .0000E+00 18 .0000E+00 19 .0000E+00 20 .0000E+00 21 .0000E+00 22 .0000E+00 23 .0000E+00 24 .0000E+00

DAY OF WEEK = THURSDAY

1 .0000E+00 2 .0000E+00 3 .0000E+00 4 .0000E+00 5 .0000E+00 6 .0000E+00 7 .0000E+00 8 .1000E+01
9 .1000E+01 10 .1000E+01 11 .1000E+01 12 .1000E+01 13 .1000E+01 14 .1000E+01 15 .1000E+01 16 .0000E+00
17 .0000E+00 18 .0000E+00 19 .0000E+00 20 .0000E+00 21 .0000E+00 22 .0000E+00 23 .0000E+00 24 .0000E+00

DAY OF WEEK = FRIDAY

1 .0000E+00 2 .0000E+00 3 .0000E+00 4 .0000E+00 5 .0000E+00 6 .0000E+00 7 .0000E+00 8 .1000E+01
9 .1000E+01 10 .1000E+01 11 .1000E+01 12 .1000E+01 13 .1000E+01 14 .1000E+01 15 .1000E+01 16 .0000E+00
17 .0000E+00 18 .0000E+00 19 .0000E+00 20 .0000E+00 21 .0000E+00 22 .0000E+00 23 .0000E+00 24 .0000E+00

DAY OF WEEK = SATURDAY

1 .0000E+00 2 .0000E+00 3 .0000E+00 4 .0000E+00 5 .0000E+00 6 .0000E+00 7 .0000E+00 8 .0000E+00
9 .0000E+00 10 .0000E+00 11 .0000E+00 12 .0000E+00 13 .0000E+00 14 .0000E+00 15 .0000E+00 16 .0000E+00
17 .0000E+00 18 .0000E+00 19 .0000E+00 20 .0000E+00 21 .0000E+00 22 .0000E+00 23 .0000E+00 24 .0000E+00

DAY OF WEEK = SUNDAY

1 .0000E+00 2 .0000E+00 3 .0000E+00 4 .0000E+00 5 .0000E+00 6 .0000E+00 7 .0000E+00 8 .0000E+00
9 .0000E+00 10 .0000E+00 11 .0000E+00 12 .0000E+00 13 .0000E+00 14 .0000E+00 15 .0000E+00 16 .0000E+00
17 .0000E+00 18 .0000E+00 19 .0000E+00 20 .0000E+00 21 .0000E+00 22 .0000E+00 23 .0000E+00 24 .0000E+00

*** MODELOPTs: RegDFAULT CONC ELEV URBAN ADJ_U*

* SOURCE EMISSION RATE SCALARS WHICH VARY DIURNALLY AND BY DAY OF WEEK (HRDOW7) *

SOURCE ID = VOL197 ; SOURCE TYPE = VOLUME :

HOUR SCALAR HOUR SCALAR HOUR SCALAR HOUR SCALAR HOUR SCALAR HOUR SCALAR HOUR SCALAR HOUR SCALAR

DAY OF WEEK = MONDAY

1 .0000E+00 2 .0000E+00 3 .0000E+00 4 .0000E+00 5 .0000E+00 6 .0000E+00 7 .0000E+00 8 .1000E+01
9 .1000E+01 10 .1000E+01 11 .1000E+01 12 .1000E+01 13 .1000E+01 14 .1000E+01 15 .1000E+01 16 .0000E+00
17 .0000E+00 18 .0000E+00 19 .0000E+00 20 .0000E+00 21 .0000E+00 22 .0000E+00 23 .0000E+00 24 .0000E+00

DAY OF WEEK = TUESDAY

1 .0000E+00 2 .0000E+00 3 .0000E+00 4 .0000E+00 5 .0000E+00 6 .0000E+00 7 .0000E+00 8 .1000E+01
9 .1000E+01 10 .1000E+01 11 .1000E+01 12 .1000E+01 13 .1000E+01 14 .1000E+01 15 .1000E+01 16 .0000E+00
17 .0000E+00 18 .0000E+00 19 .0000E+00 20 .0000E+00 21 .0000E+00 22 .0000E+00 23 .0000E+00 24 .0000E+00

DAY OF WEEK = WEDNESDY

1 .0000E+00 2 .0000E+00 3 .0000E+00 4 .0000E+00 5 .0000E+00 6
.0000E+00 7 .0000E+00 8 .1000E+01
9 .1000E+01 10 .1000E+01 11 .1000E+01 12 .1000E+01 13 .1000E+01 14
.1000E+01 15 .1000E+01 16 .0000E+00
17 .0000E+00 18 .0000E+00 19 .0000E+00 20 .0000E+00 21 .0000E+00 22
.0000E+00 23 .0000E+00 24 .0000E+00

DAY OF WEEK = THURSDAY

1 .0000E+00 2 .0000E+00 3 .0000E+00 4 .0000E+00 5 .0000E+00 6
.0000E+00 7 .0000E+00 8 .1000E+01
9 .1000E+01 10 .1000E+01 11 .1000E+01 12 .1000E+01 13 .1000E+01 14
.1000E+01 15 .1000E+01 16 .0000E+00
17 .0000E+00 18 .0000E+00 19 .0000E+00 20 .0000E+00 21 .0000E+00 22
.0000E+00 23 .0000E+00 24 .0000E+00

DAY OF WEEK = FRIDAY

1 .0000E+00 2 .0000E+00 3 .0000E+00 4 .0000E+00 5 .0000E+00 6
.0000E+00 7 .0000E+00 8 .1000E+01
9 .1000E+01 10 .1000E+01 11 .1000E+01 12 .1000E+01 13 .1000E+01 14
.1000E+01 15 .1000E+01 16 .0000E+00
17 .0000E+00 18 .0000E+00 19 .0000E+00 20 .0000E+00 21 .0000E+00 22
.0000E+00 23 .0000E+00 24 .0000E+00

DAY OF WEEK = SATURDAY

1 .0000E+00 2 .0000E+00 3 .0000E+00 4 .0000E+00 5 .0000E+00 6
.0000E+00 7 .0000E+00 8 .0000E+00
9 .0000E+00 10 .0000E+00 11 .0000E+00 12 .0000E+00 13 .0000E+00 14
.0000E+00 15 .0000E+00 16 .0000E+00
17 .0000E+00 18 .0000E+00 19 .0000E+00 20 .0000E+00 21 .0000E+00 22
.0000E+00 23 .0000E+00 24 .0000E+00

DAY OF WEEK = SUNDAY

1 .0000E+00 2 .0000E+00 3 .0000E+00 4 .0000E+00 5 .0000E+00 6
.0000E+00 7 .0000E+00 8 .0000E+00
9 .0000E+00 10 .0000E+00 11 .0000E+00 12 .0000E+00 13 .0000E+00 14
.0000E+00 15 .0000E+00 16 .0000E+00
17 .0000E+00 18 .0000E+00 19 .0000E+00 20 .0000E+00 21 .0000E+00 22
.0000E+00 23 .0000E+00 24 .0000E+00

* SOURCE EMISSION RATE SCALARS WHICH VARY DIURNALLY AND BY DAY OF WEEK (HRDOW7) *

SOURCE ID = VOL198 ; SOURCE TYPE = VOLUME :
HOUR SCALAR HOUR SCALAR HOUR SCALAR HOUR SCALAR HOUR SCALAR HOUR SCALAR HOUR SCALAR HOUR SCALAR

DAY OF WEEK = MONDAY

1 .0000E+00 2 .0000E+00 3 .0000E+00 4 .0000E+00 5 .0000E+00 6
.0000E+00 7 .0000E+00 8 .1000E+01
9 .1000E+01 10 .1000E+01 11 .1000E+01 12 .1000E+01 13 .1000E+01 14
.1000E+01 15 .1000E+01 16 .0000E+00
17 .0000E+00 18 .0000E+00 19 .0000E+00 20 .0000E+00 21 .0000E+00 22
.0000E+00 23 .0000E+00 24 .0000E+00

DAY OF WEEK = TUESDAY

1 .0000E+00 2 .0000E+00 3 .0000E+00 4 .0000E+00 5 .0000E+00 6
.0000E+00 7 .0000E+00 8 .1000E+01
9 .1000E+01 10 .1000E+01 11 .1000E+01 12 .1000E+01 13 .1000E+01 14
.1000E+01 15 .1000E+01 16 .0000E+00
17 .0000E+00 18 .0000E+00 19 .0000E+00 20 .0000E+00 21 .0000E+00 22
.0000E+00 23 .0000E+00 24 .0000E+00

DAY OF WEEK = WEDNESDY

1 .0000E+00 2 .0000E+00 3 .0000E+00 4 .0000E+00 5 .0000E+00 6

.0000E+00 7 .0000E+00 8 .1000E+01
9 .1000E+01 10 .1000E+01 11 .1000E+01 12 .1000E+01 13 .1000E+01 14
.1000E+01 15 .1000E+01 16 .0000E+00
17 .0000E+00 18 .0000E+00 19 .0000E+00 20 .0000E+00 21 .0000E+00 22
.0000E+00 23 .0000E+00 24 .0000E+00

DAY OF WEEK = THURSDAY

1 .0000E+00 2 .0000E+00 3 .0000E+00 4 .0000E+00 5 .0000E+00 6
.0000E+00 7 .0000E+00 8 .1000E+01
9 .1000E+01 10 .1000E+01 11 .1000E+01 12 .1000E+01 13 .1000E+01 14
.1000E+01 15 .1000E+01 16 .0000E+00
17 .0000E+00 18 .0000E+00 19 .0000E+00 20 .0000E+00 21 .0000E+00 22
.0000E+00 23 .0000E+00 24 .0000E+00

DAY OF WEEK = FRIDAY

1 .0000E+00 2 .0000E+00 3 .0000E+00 4 .0000E+00 5 .0000E+00 6
.0000E+00 7 .0000E+00 8 .1000E+01
9 .1000E+01 10 .1000E+01 11 .1000E+01 12 .1000E+01 13 .1000E+01 14
.1000E+01 15 .1000E+01 16 .0000E+00
17 .0000E+00 18 .0000E+00 19 .0000E+00 20 .0000E+00 21 .0000E+00 22
.0000E+00 23 .0000E+00 24 .0000E+00

DAY OF WEEK = SATURDAY

1 .0000E+00 2 .0000E+00 3 .0000E+00 4 .0000E+00 5 .0000E+00 6
.0000E+00 7 .0000E+00 8 .0000E+00
9 .0000E+00 10 .0000E+00 11 .0000E+00 12 .0000E+00 13 .0000E+00 14
.0000E+00 15 .0000E+00 16 .0000E+00
17 .0000E+00 18 .0000E+00 19 .0000E+00 20 .0000E+00 21 .0000E+00 22
.0000E+00 23 .0000E+00 24 .0000E+00

DAY OF WEEK = SUNDAY

1 .0000E+00 2 .0000E+00 3 .0000E+00 4 .0000E+00 5 .0000E+00 6
.0000E+00 7 .0000E+00 8 .0000E+00
9 .0000E+00 10 .0000E+00 11 .0000E+00 12 .0000E+00 13 .0000E+00 14
.0000E+00 15 .0000E+00 16 .0000E+00
17 .0000E+00 18 .0000E+00 19 .0000E+00 20 .0000E+00 21 .0000E+00 22
.0000E+00 23 .0000E+00 24 .0000E+00

* SOURCE EMISSION RATE SCALARS WHICH VARY DIURNALLY AND BY DAY OF WEEK (HRDOW7) *

SOURCE ID = VOL199 ; SOURCE TYPE = VOLUME :

HOUR SCALAR HOUR SCALAR HOUR SCALAR HOUR SCALAR HOUR SCALAR HOUR SCALAR HOUR SCALAR HOUR SCALAR

- - - -

```
   9  .1000E+01   10  .1000E+01   11  .1000E+01   12  .1000E+01   13  .1000E+01   14
   .1000E+01   15  .1000E+01   16  .0000E+00
  17  .0000E+00   18  .0000E+00   19  .0000E+00   20  .0000E+00   21  .0000E+00   22
  .0000E+00   23  .0000E+00   24  .0000E+00
                                          DAY OF WEEK = THURSDAY
   1  .0000E+00    2  .0000E+00    3  .0000E+00    4  .0000E+00    5  .0000E+00    6
   .0000E+00    7  .0000E+00    8  .1000E+01
   9  .1000E+01   10  .1000E+01   11  .1000E+01   12  .1000E+01   13  .1000E+01   14
   .1000E+01   15  .1000E+01   16  .0000E+00
  17  .0000E+00   18  .0000E+00   19  .0000E+00   20  .0000E+00   21  .0000E+00   22
  .0000E+00   23  .0000E+00   24  .0000E+00
                                          DAY OF WEEK = FRIDAY
   1  .0000E+00    2  .0000E+00    3  .0000E+00    4  .0000E+00    5  .0000E+00    6
   .0000E+00    7  .0000E+00    8  .1000E+01
   9  .1000E+01   10  .1000E+01   11  .1000E+01   12  .1000E+01   13  .1000E+01   14
   .1000E+01   15  .1000E+01   16  .0000E+00
  17  .0000E+00   18  .0000E+00   19  .0000E+00   20  .0000E+00   21  .0000E+00   22
  .0000E+00   23  .0000E+00   24  .0000E+00
                                          DAY OF WEEK = SATURDAY
   1  .0000E+00    2  .0000E+00    3  .0000E+00    4  .0000E+00    5  .0000E+00    6
   .0000E+00    7  .0000E+00    8  .0000E+00
   9  .0000E+00   10  .0000E+00   11  .0000E+00   12  .0000E+00   13  .0000E+00   14
   .0000E+00   15  .0000E+00   16  .0000E+00
  17  .0000E+00   18  .0000E+00   19  .0000E+00   20  .0000E+00   21  .0000E+00   22
  .0000E+00   23  .0000E+00   24  .0000E+00
                                          DAY OF WEEK = SUNDAY
   1  .0000E+00    2  .0000E+00    3  .0000E+00    4  .0000E+00    5  .0000E+00    6
   .0000E+00    7  .0000E+00    8  .0000E+00
   9  .0000E+00   10  .0000E+00   11  .0000E+00   12  .0000E+00   13  .0000E+00   14
   .0000E+00   15  .0000E+00   16  .0000E+00
  17  .0000E+00   18  .0000E+00   19  .0000E+00   20  .0000E+00   21  .0000E+00   22
  .0000E+00   23  .0000E+00   24  .0000E+00
FF *** AERMOD - VERSION 21112  ***   *** C:\Lakes\AERMOD View\13445 CONS HRA\13445 CONS
HRA.isc              ***        03/11/24
 *** AERMET - VERSION  16216 ***
 ***                                                                    ***        15:09:37

                      PAGE 656
 *** MODELOPTs:    RegDFAULT  CONC  ELEV  URBAN  ADJ_U*

                   * SOURCE EMISSION RATE SCALARS WHICH VARY DIURNALLY AND BY DAY OF WEEK
                   (HRDOW7) *

 SOURCE ID = VOL200       ; SOURCE TYPE = VOLUME   :
  HOUR   SCALAR   HOUR   SCALAR   HOUR   SCALAR   HOUR   SCALAR   HOUR   SCALAR   HOUR
  SCALAR   HOUR   SCALAR   HOUR   SCALAR
- - - -
```

*** MODELOPTs: RegDFAULT CONC ELEV URBAN ADJ_U*

* SOURCE EMISSION RATE SCALARS WHICH VARY DIURNALLY AND BY DAY OF WEEK
(HRDOW7) *

SOURCE ID = VOL201 ; SOURCE TYPE = VOLUME :
HOUR SCALAR HOUR SCALAR HOUR SCALAR HOUR SCALAR HOUR SCALAR HOUR
SCALAR HOUR SCALAR HOUR SCALAR
- - - -

DAY OF WEEK = THURSDAY

1 .0000E+00 2 .0000E+00 3 .0000E+00 4 .0000E+00 5 .0000E+00 6 .0000E+00 7 .0000E+00 8 .1000E+01
9 .1000E+01 10 .1000E+01 11 .1000E+01 12 .1000E+01 13 .1000E+01 14 .1000E+01 15 .1000E+01 16 .0000E+00
17 .0000E+00 18 .0000E+00 19 .0000E+00 20 .0000E+00 21 .0000E+00 22 .0000E+00 23 .0000E+00 24 .0000E+00

DAY OF WEEK = FRIDAY

1 .0000E+00 2 .0000E+00 3 .0000E+00 4 .0000E+00 5 .0000E+00 6 .0000E+00 7 .0000E+00 8 .1000E+01
9 .1000E+01 10 .1000E+01 11 .1000E+01 12 .1000E+01 13 .1000E+01 14 .1000E+01 15 .1000E+01 16 .0000E+00
17 .0000E+00 18 .0000E+00 19 .0000E+00 20 .0000E+00 21 .0000E+00 22 .0000E+00 23 .0000E+00 24 .0000E+00

DAY OF WEEK = SATURDAY

1 .0000E+00 2 .0000E+00 3 .0000E+00 4 .0000E+00 5 .0000E+00 6 .0000E+00 7 .0000E+00 8 .0000E+00
9 .0000E+00 10 .0000E+00 11 .0000E+00 12 .0000E+00 13 .0000E+00 14 .0000E+00 15 .0000E+00 16 .0000E+00
17 .0000E+00 18 .0000E+00 19 .0000E+00 20 .0000E+00 21 .0000E+00 22 .0000E+00 23 .0000E+00 24 .0000E+00

DAY OF WEEK = SUNDAY

1 .0000E+00 2 .0000E+00 3 .0000E+00 4 .0000E+00 5 .0000E+00 6 .0000E+00 7 .0000E+00 8 .0000E+00
9 .0000E+00 10 .0000E+00 11 .0000E+00 12 .0000E+00 13 .0000E+00 14 .0000E+00 15 .0000E+00 16 .0000E+00
17 .0000E+00 18 .0000E+00 19 .0000E+00 20 .0000E+00 21 .0000E+00 22 .0000E+00 23 .0000E+00 24 .0000E+00

* SOURCE EMISSION RATE SCALARS WHICH VARY DIURNALLY AND BY DAY OF WEEK (HRDOW7) *

SOURCE ID = VOL202 ; SOURCE TYPE = VOLUME :

HOUR SCALAR HOUR SCALAR HOUR SCALAR HOUR SCALAR HOUR SCALAR HOUR SCALAR HOUR SCALAR

DAY OF WEEK = MONDAY

1 .0000E+00 2 .0000E+00 3 .0000E+00 4 .0000E+00 5 .0000E+00 6 .0000E+00 7 .0000E+00 8 .1000E+01
9 .1000E+01 10 .1000E+01 11 .1000E+01 12 .1000E+01 13 .1000E+01 14 .1000E+01 15 .1000E+01 16 .0000E+00
17 .0000E+00 18 .0000E+00 19 .0000E+00 20 .0000E+00 21 .0000E+00 22 .0000E+00 23 .0000E+00 24 .0000E+00

DAY OF WEEK = TUESDAY

1 .0000E+00 2 .0000E+00 3 .0000E+00 4 .0000E+00 5 .0000E+00 6 .0000E+00 7 .0000E+00 8 .1000E+01
9 .1000E+01 10 .1000E+01 11 .1000E+01 12 .1000E+01 13 .1000E+01 14 .1000E+01 15 .1000E+01 16 .0000E+00
17 .0000E+00 18 .0000E+00 19 .0000E+00 20 .0000E+00 21 .0000E+00 22 .0000E+00 23 .0000E+00 24 .0000E+00

DAY OF WEEK = WEDNESDY

1 .0000E+00 2 .0000E+00 3 .0000E+00 4 .0000E+00 5 .0000E+00 6 .0000E+00 7 .0000E+00 8 .1000E+01
9 .1000E+01 10 .1000E+01 11 .1000E+01 12 .1000E+01 13 .1000E+01 14 .1000E+01 15 .1000E+01 16 .0000E+00
17 .0000E+00 18 .0000E+00 19 .0000E+00 20 .0000E+00 21 .0000E+00 22

DAY OF WEEK = THURSDAY

1 .0000E+00 2 .0000E+00 3 .0000E+00 4 .0000E+00 5 .0000E+00 6 .0000E+00 7 .0000E+00 8 .1000E+01
9 .1000E+01 10 .1000E+01 11 .1000E+01 12 .1000E+01 13 .1000E+01 14 .1000E+01 15 .1000E+01 16 .0000E+00
17 .0000E+00 18 .0000E+00 19 .0000E+00 20 .0000E+00 21 .0000E+00 22 .0000E+00 23 .0000E+00 24 .0000E+00

DAY OF WEEK = FRIDAY

1 .0000E+00 2 .0000E+00 3 .0000E+00 4 .0000E+00 5 .0000E+00 6 .0000E+00 7 .0000E+00 8 .1000E+01
9 .1000E+01 10 .1000E+01 11 .1000E+01 12 .1000E+01 13 .1000E+01 14 .1000E+01 15 .1000E+01 16 .0000E+00
17 .0000E+00 18 .0000E+00 19 .0000E+00 20 .0000E+00 21 .0000E+00 22 .0000E+00 23 .0000E+00 24 .0000E+00

DAY OF WEEK = SATURDAY

1 .0000E+00 2 .0000E+00 3 .0000E+00 4 .0000E+00 5 .0000E+00 6 .0000E+00 7 .0000E+00 8 .0000E+00
9 .0000E+00 10 .0000E+00 11 .0000E+00 12 .0000E+00 13 .0000E+00 14 .0000E+00 15 .0000E+00 16 .0000E+00
17 .0000E+00 18 .0000E+00 19 .0000E+00 20 .0000E+00 21 .0000E+00 22 .0000E+00 23 .0000E+00 24 .0000E+00

DAY OF WEEK = SUNDAY

1 .0000E+00 2 .0000E+00 3 .0000E+00 4 .0000E+00 5 .0000E+00 6 .0000E+00 7 .0000E+00 8 .0000E+00
9 .0000E+00 10 .0000E+00 11 .0000E+00 12 .0000E+00 13 .0000E+00 14 .0000E+00 15 .0000E+00 16 .0000E+00
17 .0000E+00 18 .0000E+00 19 .0000E+00 20 .0000E+00 21 .0000E+00 22 .0000E+00 23 .0000E+00 24 .0000E+00

*** MODELOPTs: RegDFAULT CONC ELEV URBAN ADJ_U*

* SOURCE EMISSION RATE SCALARS WHICH VARY DIURNALLY AND BY DAY OF WEEK (HRDOW7) *

SOURCE ID = VOL203 ; SOURCE TYPE = VOLUME :

HOUR SCALAR HOUR SCALAR HOUR SCALAR HOUR SCALAR HOUR SCALAR HOUR SCALAR HOUR SCALAR

DAY OF WEEK = MONDAY

1 .0000E+00 2 .0000E+00 3 .0000E+00 4 .0000E+00 5 .0000E+00 6 .0000E+00 7 .0000E+00 8 .1000E+01
9 .1000E+01 10 .1000E+01 11 .1000E+01 12 .1000E+01 13 .1000E+01 14 .1000E+01 15 .1000E+01 16 .0000E+00
17 .0000E+00 18 .0000E+00 19 .0000E+00 20 .0000E+00 21 .0000E+00 22 .0000E+00 23 .0000E+00 24 .0000E+00

DAY OF WEEK = TUESDAY

1 .0000E+00 2 .0000E+00 3 .0000E+00 4 .0000E+00 5 .0000E+00 6 .0000E+00 7 .0000E+00 8 .1000E+01
9 .1000E+01 10 .1000E+01 11 .1000E+01 12 .1000E+01 13 .1000E+01 14 .1000E+01 15 .1000E+01 16 .0000E+00
17 .0000E+00 18 .0000E+00 19 .0000E+00 20 .0000E+00 21 .0000E+00 22 .0000E+00 23 .0000E+00 24 .0000E+00

DAY OF WEEK = WEDNESDY

1 .0000E+00 2 .0000E+00 3 .0000E+00 4 .0000E+00 5 .0000E+00 6 .0000E+00 7 .0000E+00 8 .1000E+01
9 .1000E+01 10 .1000E+01 11 .1000E+01 12 .1000E+01 13 .1000E+01 14 .1000E+01 15 .1000E+01 16 .0000E+00
17 .0000E+00 18 .0000E+00 19 .0000E+00 20 .0000E+00 21 .0000E+00 22 .0000E+00 23 .0000E+00 24 .0000E+00

DAY OF WEEK = THURSDAY

1 .0000E+00 2 .0000E+00 3 .0000E+00 4 .0000E+00 5 .0000E+00 6 .0000E+00 7 .0000E+00 8 .1000E+01

9 .1000E+01 10 .1000E+01 11 .1000E+01 12 .1000E+01 13 .1000E+01 14 .1000E+01 15 .1000E+01 16 .0000E+00

17 .0000E+00 18 .0000E+00 19 .0000E+00 20 .0000E+00 21 .0000E+00 22 .0000E+00 23 .0000E+00 24 .0000E+00

DAY OF WEEK = FRIDAY

1 .0000E+00 2 .0000E+00 3 .0000E+00 4 .0000E+00 5 .0000E+00 6 .0000E+00 7 .0000E+00 8 .1000E+01

9 .1000E+01 10 .1000E+01 11 .1000E+01 12 .1000E+01 13 .1000E+01 14 .1000E+01 15 .1000E+01 16 .0000E+00

17 .0000E+00 18 .0000E+00 19 .0000E+00 20 .0000E+00 21 .0000E+00 22 .0000E+00 23 .0000E+00 24 .0000E+00

DAY OF WEEK = SATURDAY

1 .0000E+00 2 .0000E+00 3 .0000E+00 4 .0000E+00 5 .0000E+00 6 .0000E+00 7 .0000E+00 8 .0000E+00

9 .0000E+00 10 .0000E+00 11 .0000E+00 12 .0000E+00 13 .0000E+00 14 .0000E+00 15 .0000E+00 16 .0000E+00

17 .0000E+00 18 .0000E+00 19 .0000E+00 20 .0000E+00 21 .0000E+00 22 .0000E+00 23 .0000E+00 24 .0000E+00

DAY OF WEEK = SUNDAY

1 .0000E+00 2 .0000E+00 3 .0000E+00 4 .0000E+00 5 .0000E+00 6 .0000E+00 7 .0000E+00 8 .0000E+00

9 .0000E+00 10 .0000E+00 11 .0000E+00 12 .0000E+00 13 .0000E+00 14 .0000E+00 15 .0000E+00 16 .0000E+00

17 .0000E+00 18 .0000E+00 19 .0000E+00 20 .0000E+00 21 .0000E+00 22 .0000E+00 23 .0000E+00 24 .0000E+00

*** MODELOPTs: RegDFAULT CONC ELEV URBAN ADJ_U*

* SOURCE EMISSION RATE SCALARS WHICH VARY DIURNALLY AND BY DAY OF WEEK (HRDOW7) *

SOURCE ID = VOL204 ; SOURCE TYPE = VOLUME :

HOUR SCALAR HOUR SCALAR HOUR SCALAR HOUR SCALAR HOUR SCALAR HOUR SCALAR HOUR SCALAR HOUR SCALAR

DAY OF WEEK = MONDAY

1 .0000E+00 2 .0000E+00 3 .0000E+00 4 .0000E+00 5 .0000E+00 6 .0000E+00 7 .0000E+00 8 .1000E+01

9 .1000E+01 10 .1000E+01 11 .1000E+01 12 .1000E+01 13 .1000E+01 14 .1000E+01 15 .1000E+01 16 .0000E+00

17 .0000E+00 18 .0000E+00 19 .0000E+00 20 .0000E+00 21 .0000E+00 22 .0000E+00 23 .0000E+00 24 .0000E+00

DAY OF WEEK = TUESDAY

1 .0000E+00 2 .0000E+00 3 .0000E+00 4 .0000E+00 5 .0000E+00 6 .0000E+00 7 .0000E+00 8 .1000E+01

9 .1000E+01 10 .1000E+01 11 .1000E+01 12 .1000E+01 13 .1000E+01 14 .1000E+01 15 .1000E+01 16 .0000E+00

17 .0000E+00 18 .0000E+00 19 .0000E+00 20 .0000E+00 21 .0000E+00 22 .0000E+00 23 .0000E+00 24 .0000E+00

DAY OF WEEK = WEDNESDY

1 .0000E+00 2 .0000E+00 3 .0000E+00 4 .0000E+00 5 .0000E+00 6 .0000E+00 7 .0000E+00 8 .1000E+01

9 .1000E+01 10 .1000E+01 11 .1000E+01 12 .1000E+01 13 .1000E+01 14 .1000E+01 15 .1000E+01 16 .0000E+00

17 .0000E+00 18 .0000E+00 19 .0000E+00 20 .0000E+00 21 .0000E+00 22 .0000E+00 23 .0000E+00 24 .0000E+00

DAY OF WEEK = THURSDAY

1 .0000E+00 2 .0000E+00 3 .0000E+00 4 .0000E+00 5 .0000E+00 6
.0000E+00 7 .0000E+00 8 .1000E+01
9 .1000E+01 10 .1000E+01 11 .1000E+01 12 .1000E+01 13 .1000E+01 14
.1000E+01 15 .1000E+01 16 .0000E+00
17 .0000E+00 18 .0000E+00 19 .0000E+00 20 .0000E+00 21 .0000E+00 22
.0000E+00 23 .0000E+00 24 .0000E+00

DAY OF WEEK = FRIDAY

1 .0000E+00 2 .0000E+00 3 .0000E+00 4 .0000E+00 5 .0000E+00 6
.0000E+00 7 .0000E+00 8 .1000E+01
9 .1000E+01 10 .1000E+01 11 .1000E+01 12 .1000E+01 13 .1000E+01 14
.1000E+01 15 .1000E+01 16 .0000E+00
17 .0000E+00 18 .0000E+00 19 .0000E+00 20 .0000E+00 21 .0000E+00 22
.0000E+00 23 .0000E+00 24 .0000E+00

DAY OF WEEK = SATURDAY

1 .0000E+00 2 .0000E+00 3 .0000E+00 4 .0000E+00 5 .0000E+00 6
.0000E+00 7 .0000E+00 8 .0000E+00
9 .0000E+00 10 .0000E+00 11 .0000E+00 12 .0000E+00 13 .0000E+00 14
.0000E+00 15 .0000E+00 16 .0000E+00
17 .0000E+00 18 .0000E+00 19 .0000E+00 20 .0000E+00 21 .0000E+00 22
.0000E+00 23 .0000E+00 24 .0000E+00

DAY OF WEEK = SUNDAY

1 .0000E+00 2 .0000E+00 3 .0000E+00 4 .0000E+00 5 .0000E+00 6
.0000E+00 7 .0000E+00 8 .0000E+00
9 .0000E+00 10 .0000E+00 11 .0000E+00 12 .0000E+00 13 .0000E+00 14
.0000E+00 15 .0000E+00 16 .0000E+00
17 .0000E+00 18 .0000E+00 19 .0000E+00 20 .0000E+00 21 .0000E+00 22
.0000E+00 23 .0000E+00 24 .0000E+00

* SOURCE EMISSION RATE SCALARS WHICH VARY DIURNALLY AND BY DAY OF WEEK (HRDOW7) *

SOURCE ID = VOL205 ; SOURCE TYPE = VOLUME :

HOUR	SCALAR	HOUR	SCALAR	HOUR	SCALAR	HOUR	SCALAR	HOUR	SCALAR	HOUR	SCALAR	HOUR	SCALAR

DAY OF WEEK = MONDAY

1 .0000E+00 2 .0000E+00 3 .0000E+00 4 .0000E+00 5 .0000E+00 6
.0000E+00 7 .0000E+00 8 .1000E+01
9 .1000E+01 10 .1000E+01 11 .1000E+01 12 .1000E+01 13 .1000E+01 14
.1000E+01 15 .1000E+01 16 .0000E+00
17 .0000E+00 18 .0000E+00 19 .0000E+00 20 .0000E+00 21 .0000E+00 22
.0000E+00 23 .0000E+00 24 .0000E+00

DAY OF WEEK = TUESDAY

1 .0000E+00 2 .0000E+00 3 .0000E+00 4 .0000E+00 5 .0000E+00 6
.0000E+00 7 .0000E+00 8 .1000E+01
9 .1000E+01 10 .1000E+01 11 .1000E+01 12 .1000E+01 13 .1000E+01 14
.1000E+01 15 .1000E+01 16 .0000E+00
17 .0000E+00 18 .0000E+00 19 .0000E+00 20 .0000E+00 21 .0000E+00 22
.0000E+00 23 .0000E+00 24 .0000E+00

DAY OF WEEK = WEDNESDY

1 .0000E+00 2 .0000E+00 3 .0000E+00 4 .0000E+00 5 .0000E+00 6
.0000E+00 7 .0000E+00 8 .1000E+01
9 .1000E+01 10 .1000E+01 11 .1000E+01 12 .1000E+01 13 .1000E+01 14
.1000E+01 15 .1000E+01 16 .0000E+00
17 .0000E+00 18 .0000E+00 19 .0000E+00 20 .0000E+00 21 .0000E+00 22
.0000E+00 23 .0000E+00 24 .0000E+00

DAY OF WEEK = THURSDAY

1 .0000E+00 2 .0000E+00 3 .0000E+00 4 .0000E+00 5 .0000E+00 6

.0000E+00 7 .0000E+00 8 .1000E+01
9 .1000E+01 10 .1000E+01 11 .1000E+01 12 .1000E+01 13 .1000E+01 14
.1000E+01 15 .1000E+01 16 .0000E+00
17 .0000E+00 18 .0000E+00 19 .0000E+00 20 .0000E+00 21 .0000E+00 22
.0000E+00 23 .0000E+00 24 .0000E+00

DAY OF WEEK = FRIDAY

1 .0000E+00 2 .0000E+00 3 .0000E+00 4 .0000E+00 5 .0000E+00 6
.0000E+00 7 .0000E+00 8 .1000E+01
9 .1000E+01 10 .1000E+01 11 .1000E+01 12 .1000E+01 13 .1000E+01 14
.1000E+01 15 .1000E+01 16 .0000E+00
17 .0000E+00 18 .0000E+00 19 .0000E+00 20 .0000E+00 21 .0000E+00 22
.0000E+00 23 .0000E+00 24 .0000E+00

DAY OF WEEK = SATURDAY

1 .0000E+00 2 .0000E+00 3 .0000E+00 4 .0000E+00 5 .0000E+00 6
.0000E+00 7 .0000E+00 8 .0000E+00
9 .0000E+00 10 .0000E+00 11 .0000E+00 12 .0000E+00 13 .0000E+00 14
.0000E+00 15 .0000E+00 16 .0000E+00
17 .0000E+00 18 .0000E+00 19 .0000E+00 20 .0000E+00 21 .0000E+00 22
.0000E+00 23 .0000E+00 24 .0000E+00

DAY OF WEEK = SUNDAY

1 .0000E+00 2 .0000E+00 3 .0000E+00 4 .0000E+00 5 .0000E+00 6
.0000E+00 7 .0000E+00 8 .0000E+00
9 .0000E+00 10 .0000E+00 11 .0000E+00 12 .0000E+00 13 .0000E+00 14
.0000E+00 15 .0000E+00 16 .0000E+00
17 .0000E+00 18 .0000E+00 19 .0000E+00 20 .0000E+00 21 .0000E+00 22
.0000E+00 23 .0000E+00 24 .0000E+00

* SOURCE EMISSION RATE SCALARS WHICH VARY DIURNALLY AND BY DAY OF WEEK (HRDOW7) *

SOURCE ID = VOL206 ; SOURCE TYPE = VOLUME :

HOUR SCALAR HOUR SCALAR HOUR SCALAR HOUR SCALAR HOUR SCALAR HOUR SCALAR HOUR SCALAR HOUR SCALAR

- - - -

* SOURCE EMISSION RATE SCALARS WHICH VARY DIURNALLY AND BY DAY OF WEEK (HRDOW7) *

SOURCE ID = VOL207 ; SOURCE TYPE = VOLUME :

HOUR	SCALAR	HOUR	SCALAR	HOUR	SCALAR	HOUR	SCALAR	HOUR	SCALAR	HOUR	SCALAR	HOUR	SCALAR

DAY OF WEEK = MONDAY

1	.0000E+00	2	.0000E+00	3	.0000E+00	4	.0000E+00	5	.0000E+00	6	.0000E+00	7	.0000E+00
8	.1000E+01	9	.1000E+01	10	.1000E+01	11	.1000E+01	12	.1000E+01	13	.1000E+01	14	.1000E+01
15	.1000E+01	16	.0000E+00	17	.0000E+00	18	.0000E+00	19	.0000E+00	20	.0000E+00	21	.0000E+00
22	.0000E+00	23	.0000E+00	24	.0000E+00								

DAY OF WEEK = TUESDAY

1	.0000E+00	2	.0000E+00	3	.0000E+00	4	.0000E+00	5	.0000E+00	6	.0000E+00	7	.0000E+00
8	.1000E+01	9	.1000E+01	10	.1000E+01	11	.1000E+01	12	.1000E+01	13	.1000E+01	14	.1000E+01
15	.1000E+01	16	.0000E+00	17	.0000E+00	18	.0000E+00	19	.0000E+00	20	.0000E+00	21	.0000E+00
22	.0000E+00	23	.0000E+00	24	.0000E+00								

DAY OF WEEK = WEDNESDY

1	.0000E+00	2	.0000E+00	3	.0000E+00	4	.0000E+00	5	.0000E+00	6	.0000E+00	7	.0000E+00
8	.1000E+01	9	.1000E+01	10	.1000E+01	11	.1000E+01	12	.1000E+01	13	.1000E+01	14	.1000E+01
15	.1000E+01	16	.0000E+00	17	.0000E+00	18	.0000E+00	19	.0000E+00	20	.0000E+00	21	.0000E+00
22	.0000E+00	23	.0000E+00	24	.0000E+00								

DAY OF WEEK = THURSDAY

1	.0000E+00	2	.0000E+00	3	.0000E+00	4	.0000E+00	5	.0000E+00	6	.0000E+00	7	.0000E+00
8	.1000E+01	9	.1000E+01	10	.1000E+01	11	.1000E+01	12	.1000E+01	13	.1000E+01	14	.1000E+01
15	.1000E+01	16	.0000E+00	17	.0000E+00	18	.0000E+00	19	.0000E+00	20	.0000E+00	21	.0000E+00
22	.0000E+00	23	.0000E+00	24	.0000E+00								

DAY OF WEEK = FRIDAY

1	.0000E+00	2	.0000E+00	3	.0000E+00	4	.0000E+00	5	.0000E+00	6	.0000E+00	7	.0000E+00
8	.1000E+01	9	.1000E+01	10	.1000E+01	11	.1000E+01	12	.1000E+01	13	.1000E+01	14	.1000E+01
15	.1000E+01	16	.0000E+00	17	.0000E+00	18	.0000E+00	19	.0000E+00	20	.0000E+00	21	.0000E+00
22	.0000E+00	23	.0000E+00	24	.0000E+00								

DAY OF WEEK = SATURDAY

1	.0000E+00	2	.0000E+00	3	.0000E+00	4	.0000E+00	5	.0000E+00	6	.0000E+00	7	.0000E+00
8	.0000E+00	9	.0000E+00	10	.0000E+00	11	.0000E+00	12	.0000E+00	13	.0000E+00	14	.0000E+00
15	.0000E+00	16	.0000E+00	17	.0000E+00	18	.0000E+00	19	.0000E+00	20	.0000E+00	21	.0000E+00
22	.0000E+00	23	.0000E+00	24	.0000E+00								

DAY OF WEEK = SUNDAY

1	.0000E+00	2	.0000E+00	3	.0000E+00	4	.0000E+00	5	.0000E+00	6	.0000E+00	7	.0000E+00
8	.0000E+00	9	.0000E+00	10	.0000E+00	11	.0000E+00	12	.0000E+00	13	.0000E+00	14	.0000E+00
15	.0000E+00	16	.0000E+00	17	.0000E+00	18	.0000E+00	19	.0000E+00	20	.0000E+00	21	.0000E+00
22	.0000E+00	23	.0000E+00	24	.0000E+00								

.1000E+01 15 .1000E+01 16 .0000E+00
17 .0000E+00 18 .0000E+00 19 .0000E+00 20 .0000E+00 21 .0000E+00 22
.0000E+00 23 .0000E+00 24 .0000E+00

DAY OF WEEK = FRIDAY

1 .0000E+00 2 .0000E+00 3 .0000E+00 4 .0000E+00 5 .0000E+00 6
.0000E+00 7 .0000E+00 8 .1000E+01
9 .1000E+01 10 .1000E+01 11 .1000E+01 12 .1000E+01 13 .1000E+01 14
.1000E+01 15 .1000E+01 16 .0000E+00
17 .0000E+00 18 .0000E+00 19 .0000E+00 20 .0000E+00 21 .0000E+00 22
.0000E+00 23 .0000E+00 24 .0000E+00

DAY OF WEEK = SATURDAY

1 .0000E+00 2 .0000E+00 3 .0000E+00 4 .0000E+00 5 .0000E+00 6
.0000E+00 7 .0000E+00 8 .0000E+00
9 .0000E+00 10 .0000E+00 11 .0000E+00 12 .0000E+00 13 .0000E+00 14
.0000E+00 15 .0000E+00 16 .0000E+00
17 .0000E+00 18 .0000E+00 19 .0000E+00 20 .0000E+00 21 .0000E+00 22
.0000E+00 23 .0000E+00 24 .0000E+00

DAY OF WEEK = SUNDAY

1 .0000E+00 2 .0000E+00 3 .0000E+00 4 .0000E+00 5 .0000E+00 6
.0000E+00 7 .0000E+00 8 .0000E+00
9 .0000E+00 10 .0000E+00 11 .0000E+00 12 .0000E+00 13 .0000E+00 14
.0000E+00 15 .0000E+00 16 .0000E+00
17 .0000E+00 18 .0000E+00 19 .0000E+00 20 .0000E+00 21 .0000E+00 22
.0000E+00 23 .0000E+00 24 .0000E+00

*** MODELOPTs: RegDFAULT CONC ELEV URBAN ADJ_U*

* SOURCE EMISSION RATE SCALARS WHICH VARY DIURNALLY AND BY DAY OF WEEK (HRDOW7) *

SOURCE ID = VOL208 ; SOURCE TYPE = VOLUME :

HOUR SCALAR HOUR SCALAR HOUR SCALAR HOUR SCALAR HOUR SCALAR HOUR SCALAR HOUR SCALAR HOUR SCALAR

- - - -

17 .0000E+00 18 .0000E+00 19 .0000E+00 20 .0000E+00 21 .0000E+00 22
.0000E+00 23 .0000E+00 24 .0000E+00

DAY OF WEEK = FRIDAY

1 .0000E+00 2 .0000E+00 3 .0000E+00 4 .0000E+00 5 .0000E+00 6
.0000E+00 7 .0000E+00 8 .1000E+01
9 .1000E+01 10 .1000E+01 11 .1000E+01 12 .1000E+01 13 .1000E+01 14
.1000E+01 15 .1000E+01 16 .0000E+00
17 .0000E+00 18 .0000E+00 19 .0000E+00 20 .0000E+00 21 .0000E+00 22
.0000E+00 23 .0000E+00 24 .0000E+00

DAY OF WEEK = SATURDAY

1 .0000E+00 2 .0000E+00 3 .0000E+00 4 .0000E+00 5 .0000E+00 6
.0000E+00 7 .0000E+00 8 .0000E+00
9 .0000E+00 10 .0000E+00 11 .0000E+00 12 .0000E+00 13 .0000E+00 14
.0000E+00 15 .0000E+00 16 .0000E+00
17 .0000E+00 18 .0000E+00 19 .0000E+00 20 .0000E+00 21 .0000E+00 22
.0000E+00 23 .0000E+00 24 .0000E+00

DAY OF WEEK = SUNDAY

1 .0000E+00 2 .0000E+00 3 .0000E+00 4 .0000E+00 5 .0000E+00 6
.0000E+00 7 .0000E+00 8 .0000E+00
9 .0000E+00 10 .0000E+00 11 .0000E+00 12 .0000E+00 13 .0000E+00 14
.0000E+00 15 .0000E+00 16 .0000E+00
17 .0000E+00 18 .0000E+00 19 .0000E+00 20 .0000E+00 21 .0000E+00 22
.0000E+00 23 .0000E+00 24 .0000E+00

*** MODELOPTs: RegDFAULT CONC ELEV URBAN ADJ_U*

* SOURCE EMISSION RATE SCALARS WHICH VARY DIURNALLY AND BY DAY OF WEEK (HRDOW7) *

SOURCE ID = VOL209 ; SOURCE TYPE = VOLUME :
HOUR SCALAR HOUR SCALAR HOUR SCALAR HOUR SCALAR HOUR SCALAR HOUR SCALAR HOUR SCALAR HOUR SCALAR

- - - -

.0000E+00 23 .0000E+00 24 .0000E+00

DAY OF WEEK = FRIDAY

1 .0000E+00 2 .0000E+00 3 .0000E+00 4 .0000E+00 5 .0000E+00 6 .0000E+00 7 .0000E+00 8 .1000E+01

9 .1000E+01 10 .1000E+01 11 .1000E+01 12 .1000E+01 13 .1000E+01 14 .1000E+01 15 .1000E+01 16 .0000E+00

17 .0000E+00 18 .0000E+00 19 .0000E+00 20 .0000E+00 21 .0000E+00 22 .0000E+00 23 .0000E+00 24 .0000E+00

DAY OF WEEK = SATURDAY

1 .0000E+00 2 .0000E+00 3 .0000E+00 4 .0000E+00 5 .0000E+00 6 .0000E+00 7 .0000E+00 8 .0000E+00

9 .0000E+00 10 .0000E+00 11 .0000E+00 12 .0000E+00 13 .0000E+00 14 .0000E+00 15 .0000E+00 16 .0000E+00

17 .0000E+00 18 .0000E+00 19 .0000E+00 20 .0000E+00 21 .0000E+00 22 .0000E+00 23 .0000E+00 24 .0000E+00

DAY OF WEEK = SUNDAY

1 .0000E+00 2 .0000E+00 3 .0000E+00 4 .0000E+00 5 .0000E+00 6 .0000E+00 7 .0000E+00 8 .0000E+00

9 .0000E+00 10 .0000E+00 11 .0000E+00 12 .0000E+00 13 .0000E+00 14 .0000E+00 15 .0000E+00 16 .0000E+00

17 .0000E+00 18 .0000E+00 19 .0000E+00 20 .0000E+00 21 .0000E+00 22 .0000E+00 23 .0000E+00 24 .0000E+00

*** MODELOPTs: RegDFAULT CONC ELEV URBAN ADJ_U*

* SOURCE EMISSION RATE SCALARS WHICH VARY DIURNALLY AND BY DAY OF WEEK (HRDOW7) *

SOURCE ID = VOL210 ; SOURCE TYPE = VOLUME :

HOUR SCALAR HOUR SCALAR HOUR SCALAR HOUR SCALAR HOUR SCALAR HOUR SCALAR HOUR SCALAR HOUR SCALAR

- - - -

DAY OF WEEK = FRIDAY
1 .0000E+00 2 .0000E+00 3 .0000E+00 4 .0000E+00 5 .0000E+00 6 .0000E+00 7 .0000E+00 8 .1000E+01
9 .1000E+01 10 .1000E+01 11 .1000E+01 12 .1000E+01 13 .1000E+01 14 .1000E+01 15 .1000E+01 16 .0000E+00
17 .0000E+00 18 .0000E+00 19 .0000E+00 20 .0000E+00 21 .0000E+00 22 .0000E+00 23 .0000E+00 24 .0000E+00

DAY OF WEEK = SATURDAY
1 .0000E+00 2 .0000E+00 3 .0000E+00 4 .0000E+00 5 .0000E+00 6 .0000E+00 7 .0000E+00 8 .0000E+00
9 .0000E+00 10 .0000E+00 11 .0000E+00 12 .0000E+00 13 .0000E+00 14 .0000E+00 15 .0000E+00 16 .0000E+00
17 .0000E+00 18 .0000E+00 19 .0000E+00 20 .0000E+00 21 .0000E+00 22 .0000E+00 23 .0000E+00 24 .0000E+00

DAY OF WEEK = SUNDAY
1 .0000E+00 2 .0000E+00 3 .0000E+00 4 .0000E+00 5 .0000E+00 6 .0000E+00 7 .0000E+00 8 .0000E+00
9 .0000E+00 10 .0000E+00 11 .0000E+00 12 .0000E+00 13 .0000E+00 14 .0000E+00 15 .0000E+00 16 .0000E+00
17 .0000E+00 18 .0000E+00 19 .0000E+00 20 .0000E+00 21 .0000E+00 22 .0000E+00 23 .0000E+00 24 .0000E+00

*** MODELOPTs: RegDFAULT CONC ELEV URBAN ADJ_U*

* SOURCE EMISSION RATE SCALARS WHICH VARY DIURNALLY AND BY DAY OF WEEK (HRDOW7) *

SOURCE ID = VOL211 ; SOURCE TYPE = VOLUME :

HOUR	SCALAR	HOUR	SCALAR	HOUR	SCALAR	HOUR	SCALAR	HOUR	SCALAR	HOUR	SCALAR	HOUR	SCALAR

DAY OF WEEK = MONDAY
1 .0000E+00 2 .0000E+00 3 .0000E+00 4 .0000E+00 5 .0000E+00 6 .0000E+00 7 .0000E+00 8 .1000E+01
9 .1000E+01 10 .1000E+01 11 .1000E+01 12 .1000E+01 13 .1000E+01 14 .1000E+01 15 .1000E+01 16 .0000E+00
17 .0000E+00 18 .0000E+00 19 .0000E+00 20 .0000E+00 21 .0000E+00 22 .0000E+00 23 .0000E+00 24 .0000E+00

DAY OF WEEK = TUESDAY
1 .0000E+00 2 .0000E+00 3 .0000E+00 4 .0000E+00 5 .0000E+00 6 .0000E+00 7 .0000E+00 8 .1000E+01
9 .1000E+01 10 .1000E+01 11 .1000E+01 12 .1000E+01 13 .1000E+01 14 .1000E+01 15 .1000E+01 16 .0000E+00
17 .0000E+00 18 .0000E+00 19 .0000E+00 20 .0000E+00 21 .0000E+00 22 .0000E+00 23 .0000E+00 24 .0000E+00

DAY OF WEEK = WEDNESDY
1 .0000E+00 2 .0000E+00 3 .0000E+00 4 .0000E+00 5 .0000E+00 6 .0000E+00 7 .0000E+00 8 .1000E+01
9 .1000E+01 10 .1000E+01 11 .1000E+01 12 .1000E+01 13 .1000E+01 14 .1000E+01 15 .1000E+01 16 .0000E+00
17 .0000E+00 18 .0000E+00 19 .0000E+00 20 .0000E+00 21 .0000E+00 22 .0000E+00 23 .0000E+00 24 .0000E+00

DAY OF WEEK = THURSDAY
1 .0000E+00 2 .0000E+00 3 .0000E+00 4 .0000E+00 5 .0000E+00 6 .0000E+00 7 .0000E+00 8 .1000E+01
9 .1000E+01 10 .1000E+01 11 .1000E+01 12 .1000E+01 13 .1000E+01 14 .1000E+01 15 .1000E+01 16 .0000E+00
17 .0000E+00 18 .0000E+00 19 .0000E+00 20 .0000E+00 21 .0000E+00 22 .0000E+00 23 .0000E+00 24 .0000E+00

DAY OF WEEK = FRIDAY

1 .0000E+00 2 .0000E+00 3 .0000E+00 4 .0000E+00 5 .0000E+00 6
.0000E+00 7 .0000E+00 8 .1000E+01
9 .1000E+01 10 .1000E+01 11 .1000E+01 12 .1000E+01 13 .1000E+01 14
.1000E+01 15 .1000E+01 16 .0000E+00
17 .0000E+00 18 .0000E+00 19 .0000E+00 20 .0000E+00 21 .0000E+00 22
.0000E+00 23 .0000E+00 24 .0000E+00

DAY OF WEEK = SATURDAY

1 .0000E+00 2 .0000E+00 3 .0000E+00 4 .0000E+00 5 .0000E+00 6
.0000E+00 7 .0000E+00 8 .0000E+00
9 .0000E+00 10 .0000E+00 11 .0000E+00 12 .0000E+00 13 .0000E+00 14
.0000E+00 15 .0000E+00 16 .0000E+00
17 .0000E+00 18 .0000E+00 19 .0000E+00 20 .0000E+00 21 .0000E+00 22
.0000E+00 23 .0000E+00 24 .0000E+00

DAY OF WEEK = SUNDAY

1 .0000E+00 2 .0000E+00 3 .0000E+00 4 .0000E+00 5 .0000E+00 6
.0000E+00 7 .0000E+00 8 .0000E+00
9 .0000E+00 10 .0000E+00 11 .0000E+00 12 .0000E+00 13 .0000E+00 14
.0000E+00 15 .0000E+00 16 .0000E+00
17 .0000E+00 18 .0000E+00 19 .0000E+00 20 .0000E+00 21 .0000E+00 22
.0000E+00 23 .0000E+00 24 .0000E+00

*** MODELOPTs: RegDFAULT CONC ELEV URBAN ADJ_U*

* SOURCE EMISSION RATE SCALARS WHICH VARY DIURNALLY AND BY DAY OF WEEK (HRDOW7) *

SOURCE ID = VOL212 ; SOURCE TYPE = VOLUME :

HOUR SCALAR HOUR SCALAR HOUR SCALAR HOUR SCALAR HOUR SCALAR HOUR SCALAR HOUR SCALAR

- - - -

* SOURCE EMISSION RATE SCALARS WHICH VARY DIURNALLY AND BY DAY OF WEEK (HRDOW7) *

SOURCE ID = VOL213 ; SOURCE TYPE = VOLUME :

HOUR	SCALAR	HOUR	SCALAR	HOUR	SCALAR	HOUR	SCALAR	HOUR	SCALAR	HOUR	SCALAR	HOUR	SCALAR

DAY OF WEEK = MONDAY

1	.0000E+00	2	.0000E+00	3	.0000E+00	4	.0000E+00	5	.0000E+00	6	.0000E+00	7	.0000E+00
8	.1000E+01	9	.1000E+01	10	.1000E+01	11	.1000E+01	12	.1000E+01	13	.1000E+01	14	.1000E+01
15	.1000E+01	16	.0000E+00	17	.0000E+00	18	.0000E+00	19	.0000E+00	20	.0000E+00	21	.0000E+00
22	.0000E+00	23	.0000E+00	24	.0000E+00								

DAY OF WEEK = TUESDAY

1	.0000E+00	2	.0000E+00	3	.0000E+00	4	.0000E+00	5	.0000E+00	6	.0000E+00	7	.0000E+00
8	.1000E+01	9	.1000E+01	10	.1000E+01	11	.1000E+01	12	.1000E+01	13	.1000E+01	14	.1000E+01
15	.1000E+01	16	.0000E+00	17	.0000E+00	18	.0000E+00	19	.0000E+00	20	.0000E+00	21	.0000E+00
22	.0000E+00	23	.0000E+00	24	.0000E+00								

DAY OF WEEK = WEDNESDY

1	.0000E+00	2	.0000E+00	3	.0000E+00	4	.0000E+00	5	.0000E+00	6	.0000E+00	7	.0000E+00
8	.1000E+01	9	.1000E+01	10	.1000E+01	11	.1000E+01	12	.1000E+01	13	.1000E+01	14	.1000E+01
15	.1000E+01	16	.0000E+00	17	.0000E+00	18	.0000E+00	19	.0000E+00	20	.0000E+00	21	.0000E+00
22	.0000E+00	23	.0000E+00	24	.0000E+00								

DAY OF WEEK = THURSDAY

1	.0000E+00	2	.0000E+00	3	.0000E+00	4	.0000E+00	5	.0000E+00	6	.0000E+00	7	.0000E+00
8	.1000E+01	9	.1000E+01	10	.1000E+01	11	.1000E+01	12	.1000E+01	13	.1000E+01	14	.1000E+01
15	.1000E+01	16	.0000E+00	17	.0000E+00	18	.0000E+00	19	.0000E+00	20	.0000E+00	21	.0000E+00
22	.0000E+00	23	.0000E+00	24	.0000E+00								

DAY OF WEEK = FRIDAY

1	.0000E+00	2	.0000E+00	3	.0000E+00	4	.0000E+00	5	.0000E+00	6	.0000E+00	7	.0000E+00
8	.1000E+01												

*** MODELOPTs: RegDFAULT CONC ELEV URBAN ADJ_U*

* SOURCE EMISSION RATE SCALARS WHICH VARY DIURNALLY AND BY DAY OF WEEK (HRDOW7) *

SOURCE ID = VOL214 ; SOURCE TYPE = VOLUME :

HOUR	SCALAR	HOUR	SCALAR	HOUR	SCALAR	HOUR	SCALAR	HOUR	SCALAR	HOUR	SCALAR	HOUR	SCALAR

DAY OF WEEK = MONDAY

1	.0000E+00	2	.0000E+00	3	.0000E+00	4	.0000E+00	5	.0000E+00	6	.0000E+00	7	.0000E+00
8	.1000E+01	9	.1000E+01	10	.1000E+01	11	.1000E+01	12	.1000E+01	13	.1000E+01	14	.1000E+01
15	.1000E+01	16	.0000E+00	17	.0000E+00	18	.0000E+00	19	.0000E+00	20	.0000E+00	21	.0000E+00
22	.0000E+00	23	.0000E+00	24	.0000E+00								

DAY OF WEEK = TUESDAY

1	.0000E+00	2	.0000E+00	3	.0000E+00	4	.0000E+00	5	.0000E+00	6	.0000E+00	7	.0000E+00
8	.1000E+01	9	.1000E+01	10	.1000E+01	11	.1000E+01	12	.1000E+01	13	.1000E+01	14	.1000E+01
15	.1000E+01	16	.0000E+00	17	.0000E+00	18	.0000E+00	19	.0000E+00	20	.0000E+00	21	.0000E+00
22	.0000E+00	23	.0000E+00	24	.0000E+00								

DAY OF WEEK = WEDNESDY

1	.0000E+00	2	.0000E+00	3	.0000E+00	4	.0000E+00	5	.0000E+00	6	.0000E+00	7	.0000E+00
8	.1000E+01	9	.1000E+01	10	.1000E+01	11	.1000E+01	12	.1000E+01	13	.1000E+01	14	.1000E+01
15	.1000E+01	16	.0000E+00	17	.0000E+00	18	.0000E+00	19	.0000E+00	20	.0000E+00	21	.0000E+00
22	.0000E+00	23	.0000E+00	24	.0000E+00								

DAY OF WEEK = THURSDAY

1	.0000E+00	2	.0000E+00	3	.0000E+00	4	.0000E+00	5	.0000E+00	6	.0000E+00	7	.0000E+00
8	.1000E+01	9	.1000E+01	10	.1000E+01	11	.1000E+01	12	.1000E+01	13	.1000E+01	14	.1000E+01
15	.1000E+01	16	.0000E+00	17	.0000E+00	18	.0000E+00	19	.0000E+00	20	.0000E+00	21	.0000E+00
22	.0000E+00	23	.0000E+00	24	.0000E+00								

DAY OF WEEK = FRIDAY

1	.0000E+00	2	.0000E+00	3	.0000E+00	4	.0000E+00	5	.0000E+00	6	.0000E+00	7	.0000E+00
8	.1000E+01	9	.1000E+01	10	.1000E+01	11	.1000E+01	12	.1000E+01	13	.1000E+01	14	.1000E+01

DAY OF WEEK = SATURDAY

1	.0000E+00	2	.0000E+00	3	.0000E+00	4	.0000E+00	5	.0000E+00	6	.0000E+00	7	.0000E+00
8	.0000E+00	9	.0000E+00	10	.0000E+00	11	.0000E+00	12	.0000E+00	13	.0000E+00	14	.0000E+00
15	.0000E+00	16	.0000E+00	17	.0000E+00	18	.0000E+00	19	.0000E+00	20	.0000E+00	21	.0000E+00
22	.0000E+00	23	.0000E+00	24	.0000E+00								

DAY OF WEEK = SUNDAY

1	.0000E+00	2	.0000E+00	3	.0000E+00	4	.0000E+00	5	.0000E+00	6	.0000E+00	7	.0000E+00
8	.0000E+00	9	.0000E+00	10	.0000E+00	11	.0000E+00	12	.0000E+00	13	.0000E+00	14	.0000E+00
15	.0000E+00	16	.0000E+00	17	.0000E+00	18	.0000E+00	19	.0000E+00	20	.0000E+00	21	.0000E+00
22	.0000E+00	23	.0000E+00	24	.0000E+00								

.1000E+01 15 .1000E+01 16 .0000E+00
17 .0000E+00 18 .0000E+00 19 .0000E+00 20 .0000E+00 21 .0000E+00 22
.0000E+00 23 .0000E+00 24 .0000E+00

DAY OF WEEK = SATURDAY

1 .0000E+00 2 .0000E+00 3 .0000E+00 4 .0000E+00 5 .0000E+00 6
.0000E+00 7 .0000E+00 8 .0000E+00
9 .0000E+00 10 .0000E+00 11 .0000E+00 12 .0000E+00 13 .0000E+00 14
.0000E+00 15 .0000E+00 16 .0000E+00
17 .0000E+00 18 .0000E+00 19 .0000E+00 20 .0000E+00 21 .0000E+00 22
.0000E+00 23 .0000E+00 24 .0000E+00

DAY OF WEEK = SUNDAY

1 .0000E+00 2 .0000E+00 3 .0000E+00 4 .0000E+00 5 .0000E+00 6
.0000E+00 7 .0000E+00 8 .0000E+00
9 .0000E+00 10 .0000E+00 11 .0000E+00 12 .0000E+00 13 .0000E+00 14
.0000E+00 15 .0000E+00 16 .0000E+00
17 .0000E+00 18 .0000E+00 19 .0000E+00 20 .0000E+00 21 .0000E+00 22
.0000E+00 23 .0000E+00 24 .0000E+00

*** MODELOPTs: RegDFAULT CONC ELEV URBAN ADJ_U*

* SOURCE EMISSION RATE SCALARS WHICH VARY DIURNALLY AND BY DAY OF WEEK (HRDOW7) *

SOURCE ID = VOL215 ; SOURCE TYPE = VOLUME :

HOUR SCALAR HOUR SCALAR HOUR SCALAR HOUR SCALAR HOUR SCALAR HOUR SCALAR HOUR SCALAR HOUR SCALAR

- - - -

17 .0000E+00 18 .0000E+00 19 .0000E+00 20 .0000E+00 21 .0000E+00 22 .0000E+00 23 .0000E+00 24 .0000E+00

DAY OF WEEK = SATURDAY

1 .0000E+00 2 .0000E+00 3 .0000E+00 4 .0000E+00 5 .0000E+00 6 .0000E+00 7 .0000E+00 8 .0000E+00

9 .0000E+00 10 .0000E+00 11 .0000E+00 12 .0000E+00 13 .0000E+00 14 .0000E+00 15 .0000E+00 16 .0000E+00

17 .0000E+00 18 .0000E+00 19 .0000E+00 20 .0000E+00 21 .0000E+00 22 .0000E+00 23 .0000E+00 24 .0000E+00

DAY OF WEEK = SUNDAY

1 .0000E+00 2 .0000E+00 3 .0000E+00 4 .0000E+00 5 .0000E+00 6 .0000E+00 7 .0000E+00 8 .0000E+00

9 .0000E+00 10 .0000E+00 11 .0000E+00 12 .0000E+00 13 .0000E+00 14 .0000E+00 15 .0000E+00 16 .0000E+00

17 .0000E+00 18 .0000E+00 19 .0000E+00 20 .0000E+00 21 .0000E+00 22 .0000E+00 23 .0000E+00 24 .0000E+00

* SOURCE EMISSION RATE SCALARS WHICH VARY DIURNALLY AND BY DAY OF WEEK (HRDOW7) *

SOURCE ID = VOL216 ; SOURCE TYPE = VOLUME :

HOUR SCALAR HOUR SCALAR HOUR SCALAR HOUR SCALAR HOUR SCALAR HOUR SCALAR HOUR SCALAR HOUR SCALAR

- - - -

DAY OF WEEK = SATURDAY

1 .0000E+00 2 .0000E+00 3 .0000E+00 4 .0000E+00 5 .0000E+00 6 .0000E+00 7 .0000E+00 8 .0000E+00
9 .0000E+00 10 .0000E+00 11 .0000E+00 12 .0000E+00 13 .0000E+00 14 .0000E+00 15 .0000E+00 16 .0000E+00
17 .0000E+00 18 .0000E+00 19 .0000E+00 20 .0000E+00 21 .0000E+00 22 .0000E+00 23 .0000E+00 24 .0000E+00

DAY OF WEEK = SUNDAY

1 .0000E+00 2 .0000E+00 3 .0000E+00 4 .0000E+00 5 .0000E+00 6 .0000E+00 7 .0000E+00 8 .0000E+00
9 .0000E+00 10 .0000E+00 11 .0000E+00 12 .0000E+00 13 .0000E+00 14 .0000E+00 15 .0000E+00 16 .0000E+00
17 .0000E+00 18 .0000E+00 19 .0000E+00 20 .0000E+00 21 .0000E+00 22 .0000E+00 23 .0000E+00 24 .0000E+00

*** MODELOPTs: RegDFAULT CONC ELEV URBAN ADJ_U*

* SOURCE EMISSION RATE SCALARS WHICH VARY DIURNALLY AND BY DAY OF WEEK (HRDOW7) *

SOURCE ID = VOL217 ; SOURCE TYPE = VOLUME :

HOUR SCALAR HOUR SCALAR HOUR SCALAR HOUR SCALAR HOUR SCALAR HOUR SCALAR HOUR SCALAR HOUR SCALAR

DAY OF WEEK = MONDAY

1 .0000E+00 2 .0000E+00 3 .0000E+00 4 .0000E+00 5 .0000E+00 6 .0000E+00 7 .0000E+00 8 .1000E+01
9 .1000E+01 10 .1000E+01 11 .1000E+01 12 .1000E+01 13 .1000E+01 14 .1000E+01 15 .1000E+01 16 .0000E+00
17 .0000E+00 18 .0000E+00 19 .0000E+00 20 .0000E+00 21 .0000E+00 22 .0000E+00 23 .0000E+00 24 .0000E+00

DAY OF WEEK = TUESDAY

1 .0000E+00 2 .0000E+00 3 .0000E+00 4 .0000E+00 5 .0000E+00 6 .0000E+00 7 .0000E+00 8 .1000E+01
9 .1000E+01 10 .1000E+01 11 .1000E+01 12 .1000E+01 13 .1000E+01 14 .1000E+01 15 .1000E+01 16 .0000E+00
17 .0000E+00 18 .0000E+00 19 .0000E+00 20 .0000E+00 21 .0000E+00 22 .0000E+00 23 .0000E+00 24 .0000E+00

DAY OF WEEK = WEDNESDY

1 .0000E+00 2 .0000E+00 3 .0000E+00 4 .0000E+00 5 .0000E+00 6 .0000E+00 7 .0000E+00 8 .1000E+01
9 .1000E+01 10 .1000E+01 11 .1000E+01 12 .1000E+01 13 .1000E+01 14 .1000E+01 15 .1000E+01 16 .0000E+00
17 .0000E+00 18 .0000E+00 19 .0000E+00 20 .0000E+00 21 .0000E+00 22 .0000E+00 23 .0000E+00 24 .0000E+00

DAY OF WEEK = THURSDAY

1 .0000E+00 2 .0000E+00 3 .0000E+00 4 .0000E+00 5 .0000E+00 6 .0000E+00 7 .0000E+00 8 .1000E+01
9 .1000E+01 10 .1000E+01 11 .1000E+01 12 .1000E+01 13 .1000E+01 14 .1000E+01 15 .1000E+01 16 .0000E+00
17 .0000E+00 18 .0000E+00 19 .0000E+00 20 .0000E+00 21 .0000E+00 22 .0000E+00 23 .0000E+00 24 .0000E+00

DAY OF WEEK = FRIDAY

1 .0000E+00 2 .0000E+00 3 .0000E+00 4 .0000E+00 5 .0000E+00 6 .0000E+00 7 .0000E+00 8 .1000E+01
9 .1000E+01 10 .1000E+01 11 .1000E+01 12 .1000E+01 13 .1000E+01 14 .1000E+01 15 .1000E+01 16 .0000E+00
17 .0000E+00 18 .0000E+00 19 .0000E+00 20 .0000E+00 21 .0000E+00 22 .0000E+00 23 .0000E+00 24 .0000E+00

DAY OF WEEK = SATURDAY
1 .0000E+00 2 .0000E+00 3 .0000E+00 4 .0000E+00 5 .0000E+00 6
.0000E+00 7 .0000E+00 8 .0000E+00
9 .0000E+00 10 .0000E+00 11 .0000E+00 12 .0000E+00 13 .0000E+00 14
.0000E+00 15 .0000E+00 16 .0000E+00
17 .0000E+00 18 .0000E+00 19 .0000E+00 20 .0000E+00 21 .0000E+00 22
.0000E+00 23 .0000E+00 24 .0000E+00
DAY OF WEEK = SUNDAY
1 .0000E+00 2 .0000E+00 3 .0000E+00 4 .0000E+00 5 .0000E+00 6
.0000E+00 7 .0000E+00 8 .0000E+00
9 .0000E+00 10 .0000E+00 11 .0000E+00 12 .0000E+00 13 .0000E+00 14
.0000E+00 15 .0000E+00 16 .0000E+00
17 .0000E+00 18 .0000E+00 19 .0000E+00 20 .0000E+00 21 .0000E+00 22
.0000E+00 23 .0000E+00 24 .0000E+00

*** MODELOPTs: RegDFAULT CONC ELEV URBAN ADJ_U*

* SOURCE EMISSION RATE SCALARS WHICH VARY DIURNALLY AND BY DAY OF WEEK (HRDOW7) *

SOURCE ID = VOL218 ; SOURCE TYPE = VOLUME :
HOUR SCALAR HOUR SCALAR HOUR SCALAR HOUR SCALAR HOUR SCALAR HOUR SCALAR HOUR SCALAR HOUR SCALAR
- - - -

1 .0000E+00 2 .0000E+00 3 .0000E+00 4 .0000E+00 5 .0000E+00 6
.0000E+00 7 .0000E+00 8 .0000E+00
9 .0000E+00 10 .0000E+00 11 .0000E+00 12 .0000E+00 13 .0000E+00 14
.0000E+00 15 .0000E+00 16 .0000E+00
17 .0000E+00 18 .0000E+00 19 .0000E+00 20 .0000E+00 21 .0000E+00 22
.0000E+00 23 .0000E+00 24 .0000E+00

DAY OF WEEK = SUNDAY

1 .0000E+00 2 .0000E+00 3 .0000E+00 4 .0000E+00 5 .0000E+00 6
.0000E+00 7 .0000E+00 8 .0000E+00
9 .0000E+00 10 .0000E+00 11 .0000E+00 12 .0000E+00 13 .0000E+00 14
.0000E+00 15 .0000E+00 16 .0000E+00
17 .0000E+00 18 .0000E+00 19 .0000E+00 20 .0000E+00 21 .0000E+00 22
.0000E+00 23 .0000E+00 24 .0000E+00

* SOURCE EMISSION RATE SCALARS WHICH VARY DIURNALLY AND BY DAY OF WEEK (HRDOW7) *

SOURCE ID = VOL219 ; SOURCE TYPE = VOLUME :

HOUR SCALAR HOUR SCALAR HOUR SCALAR HOUR SCALAR HOUR SCALAR HOUR SCALAR HOUR SCALAR HOUR SCALAR

- - - -

* SOURCE EMISSION RATE SCALARS WHICH VARY DIURNALLY AND BY DAY OF WEEK (HRDOW7) *

SOURCE ID = VOL220 ; SOURCE TYPE = VOLUME :
HOUR SCALAR HOUR SCALAR HOUR SCALAR HOUR SCALAR HOUR SCALAR HOUR
SCALAR HOUR SCALAR HOUR SCALAR
- - - -

*** DISCRETE CARTESIAN RECEPTORS ***
(X-COORD, Y-COORD, ZELEV, ZHILL, ZFLAG)
(METERS)

(477384.2, 3748449.3, 453.8, 453.8, 0.0); (477539.2, 3748621.8, 454.0, 454.0, 0.0);
(478305.9, 3748446.4, 451.0, 451.0, 0.0); (478302.4, 3748897.0, 453.0, 453.0, 0.0);
(478287.1, 3749472.6, 456.0, 456.0, 0.0); (477903.5, 3749816.6, 458.0, 458.0, 0.0);
(478331.0, 3749849.3, 458.4, 458.4, 0.0); (478375.9, 3750048.0, 460.0, 460.0, 0.0);
(477179.2, 3748338.3, 454.0, 454.0, 0.0); (477059.1, 3748271.1, 454.0, 454.0, 0.0);
(477098.6, 3748293.3, 454.0, 454.0, 0.0); (477525.2, 3748412.9, 453.0, 453.0, 0.0);
(477525.2, 3748727.7, 454.0, 454.0, 0.0); (477544.3, 3748318.4, 452.0, 452.0, 0.0);
(477545.2, 3748247.7, 451.2, 451.2, 0.0); (477707.3, 3748122.4, 451.0, 451.0, 0.0);
(478304.2, 3748400.5, 451.0, 451.0, 0.0); (478304.0, 3748468.3, 451.4, 451.4, 0.0);
(478304.4, 3748485.1, 451.9, 451.9, 0.0); (478304.0, 3748504.7, 452.0, 452.0, 0.0);
(478303.8, 3748524.0, 452.0, 452.0, 0.0); (478303.8, 3748547.2, 452.0, 452.0, 0.0);
(478304.2, 3748575.7, 452.0, 452.0, 0.0); (478303.2, 3748605.3, 452.0, 452.0, 0.0);
(478304.0, 3748650.4, 452.0, 452.0, 0.0); (478304.5, 3748668.9, 452.0, 452.0, 0.0);
(478305.3, 3748688.3, 452.0, 452.0, 0.0); (478303.4, 3748706.2, 452.0, 452.0, 0.0);
(478304.3, 3748735.8, 452.0, 452.0, 0.0); (478303.4, 3748768.4, 452.0, 452.0, 0.0);
(477501.6, 3748826.5, 454.0, 454.0, 0.0); (477218.8, 3749081.6, 455.0, 455.0, 0.0);
(476320.3, 3747629.9, 456.5, 456.5, 0.0); (477513.2, 3747700.2, 451.0, 451.0, 0.0);
(477425.0, 3748374.3, 453.0, 453.0, 0.0); (476621.3, 3746530.1, 455.9, 455.9, 0.0);
(475422.5, 3748997.8, 464.0, 464.0, 0.0); (478301.3, 3748925.6, 453.0, 453.0, 0.0);
(478301.7, 3748957.1, 453.0, 453.0, 0.0); (478295.9, 3749008.3, 453.0, 453.0, 0.0);
(478292.1, 3749035.0, 453.1, 453.1, 0.0); (478292.1, 3749071.9, 453.6, 453.6, 0.0);
(474762.2, 3749877.0, 469.0, 469.0, 0.0); (474714.7, 3750056.0,

*** MODELOPTs: RegDFAULT CONC ELEV URBAN ADJ_U*

*** METEOROLOGICAL DAYS SELECTED FOR PROCESSING ***
(1=YES; 0=NO)

```
1 1 1 1 1 1 1 1 1 1   1 1 1 1 1 1 1 1 1 1   1 1 1 1 1 1 1 1 1 1   1 1 1 1 1 1 1 1 1 1
1   1 1 1 1 1 1 1 1 1 1
1 1 1 1 1 1 1 1 1 1   1 1 1 1 1 1 1 1 1 1   1 1 1 1 1 1 1 1 1 1   1 1 1 1 1 1 1 1 1 1
1   1 1 1 1 1 1 1 1 1 1
1 1 1 1 1 1 1 1 1 1   1 1 1 1 1 1 1 1 1 1   1 1 1 1 1 1 1 1 1 1   1 1 1 1 1 1 1 1 1 1
1   1 1 1 1 1 1 1 1 1 1
1 1 1 1 1 1 1 1 1 1   1 1 1 1 1 1 1 1 1 1   1 1 1 1 1 1 1 1 1 1   1 1 1 1 1 1 1 1 1 1
1   1 1 1 1 1 1 1 1 1 1
1 1 1 1 1 1 1 1 1 1   1 1 1 1 1 1 1 1 1 1   1 1 1 1 1 1 1 1 1 1   1 1 1 1 1 1 1 1 1 1
1   1 1 1 1 1 1 1 1 1 1
1 1 1 1 1 1 1 1 1 1   1 1 1 1 1 1 1 1 1 1   1 1 1 1 1 1 1 1 1 1   1 1 1 1 1 1 1 1 1 1
1   1 1 1 1 1 1 1 1 1 1
1 1 1 1 1 1 1 1 1 1   1 1 1 1 1 1 1 1 1 1   1 1 1 1 1 1 1 1 1 1   1 1 1 1 1 1 1 1 1 1
1   1 1 1 1 1 1 1 1 1 1
1 1 1 1 1 1 1 1 1 1   1 1 1 1 1
```

NOTE: METEOROLOGICAL DATA ACTUALLY PROCESSED WILL ALSO DEPEND ON WHAT IS INCLUDED IN THE DATA FILE.

*** UPPER BOUND OF FIRST THROUGH FIFTH WIND SPEED CATEGORIES

*** MODELOPTs: RegDFAULT CONC ELEV URBAN ADJ_U*

*** UP TO THE FIRST 24 HOURS OF METEOROLOGICAL DATA ***

Surface file:
PerrisADJU\PERI_V9_ADJU\PERI_v9.SFC Met
Version: 16216
Profile file:
PerrisADJU\PERI_V9_ADJU\PERI_v9.PFL
Surface format:
FREE

Profile format:
FREE

Surface station no.: 3171 Upper air station no.: 3190
Name: UNKNOWN Name:
UNKNOWN
Year: 2010 Year: 2010

First 24 hours of scalar data

YR	MO	DY	JDY	HR	H0	U*	W*	DT/DZ	ZICNV	ZIMCH	M-O LEN	Z0	BOWEN	ALBEDO	REF WS	WD	HT	REF TA	HT
10	01	01	1	01	-7.9	0.125	-9.000	-9.000	-999.	106.	21.2	0.19	0.61	1.00	1.30	335.	9.1	282.5	5.5
10	01	01	1	02	-3.9	0.088	-9.000	-9.000	-999.	62.	15.1	0.19	0.61	1.00	0.90	142.	9.1	280.9	5.5
10	01	01	1	03	-3.9	0.088	-9.000	-9.000	-999.	62.	15.1	0.19	0.61	1.00	0.90	324.	9.1	280.4	5.5
10	01	01	1	04	-1.3	0.064	-9.000	-9.000	-999.	39.	18.3	0.19	0.61	1.00	0.40	294.	9.1	278.8	5.5
10	01	01	1	05	-3.9	0.088	-9.000	-9.000	-999.	62.	15.0	0.19	0.61	1.00	0.90	205.	9.1	278.1	5.5
10	01	01	1	06	-1.3	0.065	-9.000	-9.000	-999.	39.	18.3	0.19	0.61	1.00	0.40	3.	9.1	277.0	5.5
10	01	01	1	07	-8.0	0.125	-9.000	-9.000	-999.	106.	21.0	0.19	0.61	1.00	1.30	99.	9.1	277.0	5.5
10	01	01	1	08	-3.3	0.086	-9.000	-9.000	-999.	61.	16.8	0.19	0.61	0.54	0.90	319.	9.1	278.8	5.5
10	01	01	1	09	20.1	0.128	0.307	0.010	49.	110.	-9.0	0.19	0.61	0.33	0.90	239.	9.1	284.2	5.5
10	01	01	1	10	56.7	0.087	0.560	0.010	107.	62.	-1.0	0.19	0.61	0.26	0.40	188.	9.1	289.2	5.5
10	01	01	1	11	81.5	0.323	0.867	0.008	277.	441.	-35.9	0.19	0.61	0.23	2.70	310.	9.1	290.9	5.5
10	01	01	1	12	97.1	0.281	1.058	0.008	421.	357.	-19.7	0.19	0.61	0.22	2.20	357.	9.1	293.1	5.5
10	01	01	1	13	92.2	0.279	1.117	0.008	523.	354.	-20.4	0.19	0.61	0.22	2.20	356.	9.1	293.8	5.5
10	01	01	1	14	77.6	0.275	1.102	0.008	595.	347.	-23.2	0.19	0.61	0.23	2.20	50.	9.1	294.2	5.5
10	01	01	1	15	54.9	0.230	1.006	0.008	640.	266.	-19.2	0.19	0.61	0.27	1.80	53.	9.1	293.8	5.5
10	01	01	1	16	12.3	0.206	0.613	0.008	648.	225.	-61.5	0.19	0.61	0.36	1.80				

```
 11.    9.1  292.5    5.5
 10 01 01   1 17   -3.6  0.087 -9.000 -9.000 -999.   71.     15.6  0.19   0.61   0.64    0.90
 351.    9.1  290.4    5.5
 10 01 01   1 18   -3.8  0.087 -9.000 -9.000 -999.   62.     15.2  0.19   0.61   1.00    0.90
 186.    9.1  287.5    5.5
 10 01 01   1 19   -3.8  0.087 -9.000 -9.000 -999.   62.     15.2  0.19   0.61   1.00    0.90
 275.    9.1  285.9    5.5
 10 01 01   1 20   -1.2  0.064 -9.000 -9.000 -999.   39.     18.1  0.19   0.61   1.00    0.40
 181.    9.1  285.4    5.5
 10 01 01   1 21   -7.8  0.125 -9.000 -9.000 -999.  106.     21.3  0.19   0.61   1.00    1.30
 318.    9.1  284.9    5.5
 10 01 01   1 22   -3.8  0.088 -9.000 -9.000 -999.   62.     15.1  0.19   0.61   1.00    0.90
 196.    9.1  283.1    5.5
 10 01 01   1 23   -3.8  0.088 -9.000 -9.000 -999.   62.     15.1  0.19   0.61   1.00    0.90
 330.    9.1  281.4    5.5
 10 01 01   1 24   -7.9  0.125 -9.000 -9.000 -999.  106.     21.2  0.19   0.61   1.00    1.30
 332.    9.1  280.9    5.5


 First hour of profile data
 YR MO DY HR HEIGHT F  WDIR    WSPD AMB_TMP sigmaA  sigmaW  sigmaV
 10 01 01 01    5.5 0 -999.  -99.00   282.6   99.0  -99.00  -99.00
 10 01 01 01    9.1 1  335.    1.30  -999.0   99.0  -99.00  -99.00

 F indicates top of profile (=1) or below (=0)
FF *** AERMOD - VERSION 21112  ***   *** C:\Lakes\AERMOD View\13445 CONS HRA\13445 CONS
HRA.isc               ***        03/11/24
 *** AERMET - VERSION  16216 ***
 ***                                                                    ***       15:09:37

                      PAGE 680
 *** MODELOPTs:    RegDFAULT  CONC  ELEV  URBAN  ADJ_U*

                               *** THE PERIOD ( 43824 HRS) AVERAGE CONCENTRATION   VALUES FOR
                               SOURCE GROUP: ALL      ***
                                   INCLUDING SOURCE(S):     L0000001    , L0000002    ,
                                   L0000003    , L0000004    , L0000005    ,
                     L0000006    , L0000007    , L0000008    , L0000009    , L0000010    ,
                     L0000011    , L0000012    , L0000013    ,
                     L0000014    , L0000015    , L0000016    , L0000017    , L0000018    ,
                     L0000019    , L0000020    , L0000021    ,
                     L0000022    , L0000023    , L0000024    , L0000025    , L0000026    ,
                     L0000027    , L0000028    ,  . . .      ,

                                          *** DISCRETE CARTESIAN RECEPTOR POINTS ***

                                       ** CONC OF DPM      IN
                                       MICROGRAMS/M**3                          **

      X-COORD (M)   Y-COORD (M)        CONC                       X-COORD (M)   Y-COORD
      (M)        CONC
 - - - - - - - - - - - - - - - - - - - - - - - - - - - - - - - - - - - - - - - - - - - - - - - -
 - - - - - - - - - - - - - - - - -
        477384.23    3748449.35        0.00096                      477539.20
        3748621.75        0.00037
        478305.89    3748446.38        0.00009                      478302.40
        3748897.04        0.00008
        478287.07    3749472.64        0.00007                      477903.50
        3749816.58        0.00007
        478331.04    3749849.27        0.00006                      478375.91
        3750048.01        0.00005
        477179.22    3748338.35        0.00164                      477059.11
        3748271.14        0.00201
        477098.56    3748293.26        0.00193                      477525.24
        3748412.93        0.00069
        477525.24    3748727.73        0.00034                      477544.31
```

3748318.41 0.00056
477545.18 3748247.73 0.00055 477707.35
3748122.41 0.00024
478304.16 3748400.50 0.00009 478304.01
3748468.35 0.00009
478304.39 3748485.09 0.00009 478304.01
3748504.71 0.00009
478303.82 3748523.96 0.00009 478303.82
3748547.24 0.00009
478304.20 3748575.72 0.00009 478303.24
3748605.35 0.00009
478303.95 3748650.40 0.00009 478304.53
3748668.88 0.00009
478305.30 3748688.32 0.00009 478303.38
3748706.21 0.00009
478304.34 3748735.85 0.00009 478303.38
3748768.37 0.00009
477501.65 3748826.53 0.00037 477218.81
3749081.64 0.00038
476320.34 3747629.92 0.00015 477513.25
3747700.20 0.00069
477424.96 3748374.30 0.00101 476621.27
3746530.09 0.00103
475422.51 3748997.77 0.00007 478301.34
3748925.60 0.00008
478301.66 3748957.10 0.00008 478295.93
3749008.31 0.00008
478292.12 3749035.03 0.00008 478292.12
3749071.93 0.00008
474762.25 3749876.97 0.00004 474714.74
3750055.99 0.00004
474696.07 3750159.50 0.00004 474647.71
3750294.41 0.00003
474362.06 3750722.35 0.00003 474246.15
3751405.10 0.00003
474905.28 3751762.13 0.00003 475193.34
3751287.77 0.00003
474268.58 3752385.48 0.00002 474034.76
3753005.92 0.00002
473592.58 3753135.83 0.00002 472991.53
3751510.39 0.00002
472985.64 3749742.29 0.00002 471870.79
3755799.00 0.00001
473805.90 3752217.83 0.00002 473858.82
3752403.64 0.00002
473939.73 3752448.59 0.00002 472799.30
3754297.30 0.00001
471917.23 3755786.76 0.00001 471950.64
3755809.49 0.00001
472640.31 3756815.39 0.00001 477901.82
3746742.33 0.00015
477615.36 3747301.23 0.00047 477867.21
3745742.36 0.00008
479204.47 3744855.67 0.00003 479384.63
3743328.33 0.00002
479985.63 3742535.02 0.00002 480688.79
3743180.09 0.00002
480690.79 3743694.94 0.00002 480885.53
3744257.77 0.00002
480176.23 3741871.45 0.00002 481531.27
3741567.87 0.00001
480504.97 3741716.96
0.00002

FF *** AERMOD - VERSION 21112 *** *** C:\Lakes\AERMOD View\13445 CONS HRA\13445 CONS HRA.isc *** 03/11/24

*** THE SUMMARY OF MAXIMUM PERIOD (43824 HRS) RESULTS ***

** CONC OF DPM IN MICROGRAMS/M**3 **

GROUP ID	NETWORK	AVERAGE CONC	RECEPTOR (XR, YR, ZELEV, ZHILL, ZFLAG)	OF TYPE	GRID-ID
ALL	1ST HIGHEST VALUE IS	0.00201	AT (477059.11, 3748271.14, 454.00, 454.00, 0.00)	DC	
	2ND HIGHEST VALUE IS	0.00193	AT (477098.56, 3748293.26, 454.00, 454.00, 0.00)	DC	
	3RD HIGHEST VALUE IS	0.00164	AT (477179.22, 3748338.35, 454.00, 454.00, 0.00)	DC	
	4TH HIGHEST VALUE IS	0.00103	AT (476621.27, 3746530.09, 455.95, 455.95, 0.00)	DC	
	5TH HIGHEST VALUE IS	0.00101	AT (477424.96, 3748374.30, 453.00, 453.00, 0.00)	DC	
	6TH HIGHEST VALUE IS	0.00096	AT (477384.23, 3748449.35, 453.76, 453.76, 0.00)	DC	
	7TH HIGHEST VALUE IS	0.00069	AT (477513.25, 3747700.20, 451.00, 451.00, 0.00)	DC	
	8TH HIGHEST VALUE IS	0.00069	AT (477525.24, 3748412.93, 453.00, 453.00, 0.00)	DC	
	9TH HIGHEST VALUE IS	0.00056	AT (477544.31, 3748318.41, 452.00, 452.00, 0.00)	DC	
	10TH HIGHEST VALUE IS	0.00055	AT (477545.18, 3748247.73, 451.20, 451.20, 0.00)	DC	

*** RECEPTOR TYPES: GC = GRIDCART
                     GP = GRIDPOLR
                     DC = DISCCART
                     DP = DISCPOLR

*** Message Summary : AERMOD Model Execution ***

 --------- Summary of Total Messages --------

A Total of   0 Fatal Error Message(s)
A Total of   4 Warning Message(s)
A Total of   2028 Informational Message(s)

A Total of   43824 Hours Were Processed

A Total of   978 Calm Hours Identified

A Total of   1050 Missing Hours Identified (2.40 Percent)

```
   ******** FATAL ERROR MESSAGES ********
              ***  NONE  ***


   ********   WARNING MESSAGES   ********
ME W186   15039       MEOPEN: THRESH_1MIN 1-min ASOS wind speed threshold used           0.50
ME W187   15039       MEOPEN: ADJ_U* Option for Stable Low Winds used in AERMET
MX W450   17521       CHKDAT: Record Out of Sequence in Meteorological File at:      14010101
MX W450   17521       CHKDAT: Record Out of Sequence in Meteorological File at:    2 year gap

   ***********************************
   *** AERMOD Finishes Successfully ***
   ***********************************
```

This page intentionally left blank

APPENDIX 2.3:

PROJECT TAC EMISSIONS

Without Mitigation

Emissions	Phase	Lb/Day	# Days	Emissions	Avg/Lb Day	Avg/Hourly	
On-Site	Demolition	2.21	17	37.57	2.21	0.27625	
Exhaust PM-10	Site Preparation	2.21	17	37.57	2.21	0.27625	
	Grading	2.13	32	68.16	2.13	0.26625	
	Building Construction	1.09	152	164.92	1.085	0.135625	
	Paving	0.40	43	17.2	0.4	0.05	
	Architectural Coatings	0.04	32	1.28	0.04	0.005	Modeled Emission Rate
							lb/hour/source
		8.08	217	326.7	1.505529954	0.188191244	8.55E-04
Off-Site	Demolition	1.00E-02	17	0.17	0.01	0.00125	
Exhaust PM-10	Site Preparation	5.00E-03	17	0.085	0.005	0.000625	
	Grading	2.15E-01	32	6.88	0.215	0.026875	
	Building Construction	1.00E-02	152	1.52	0.01	0.00125	
	Paving	0.00E+00	43	0	0	0	
	Architectural Coatings	5.00E-03	32	0.16	0.005	0.000625	Modeled Emission Rate
							lb/hour/source
		2.45E-01	217	8.815	0.04062212	0.005077765	5.08E-03

	Phase	Start Date	End Date	No. Days
	Demolition	6/1/2023	6/23/2023	17
	Site Preparation	6/1/2023	6/23/2023	17
	Grading	7/1/2023	8/15/2023	32
	Building Construction	8/1/2023	2/28/2024	152
	Paving	12/1/2023	1/30/2024	43
	Arch Coatings	2/15/2024	3/30/2024	32
			Total Days of Construction	**217**

With Mitigation

Emissions	Phase	Lb/Day	# Days	Emissions	Avg/Lb Day	Avg/Hourly	
On-Site	Demolition	0.10	17	1.7	0.1	0.0125	
Exhaust PM-10	Site Preparation	0.10	17	1.7	0.1	0.0125	
	Grading	0.14	32	4.48	0.14	0.0175	
	Building Construction	0.08	152	12.16	0.08	0.01	
	Paving	0.03	43	1.29	0.03	0.00375	
	Architectural Coatings	0.01	32	0.16	0.005	0.000625	Modeled Emission Rate lb/hour/source
		0.46	217	21.49	0.099032258	0.012379032	5.63E-05
Off-Site	Demolition	1.00E-02	17	0.17	0.01	0.00125	
Exhaust PM-10	Site Preparation	5.00E-03	17	0.085	0.005	0.000625	
	Grading	2.15E-01	32	6.88	0.215	0.026875	
	Building Construction	1.00E-02	152	1.52	0.01	0.00125	
	Paving	0.00E+00	43	0	0	0	
	Architectural Coatings	5.00E-03	32	0.16	0.005	0.000625	Modeled Emission Rate lb/hour/source
		2.45E-01	217	8.815	0.04062212	0.005077765	5.08E-03

	Phase	Start Date	End Date	No. Days
	Demolition	6/1/2023	6/23/2023	17
	Site Preparation	6/1/2023	6/23/2023	17
	Grading	7/1/2023	8/15/2023	32
	Building Construction	8/1/2023	2/28/2024	152
	Paving	12/1/2023	1/30/2024	43
	Arch Coatings	2/15/2024	3/30/2024	32
			Total Days of Construction	**217**

March Air Reserve Base - D1 Project - Prefered Flight Operations - Speciated Organic Gases and Hazardous Air Pollutants - April 2022

Combined on and off-site

CAS	50000	67561	71432	75070	91203	95476	98828	100414	100425	1330207	106990	107028	108383	108883	108952	110543	540841	123386	67641	91576	74828	74851	78795	95636	115071	123728
Mode	**Formaldehyde (IRIS, CAA)**	**Methyl alcohol (IRIS, CAA)**	**Benzene (IRIS, CAA)**	**Acetaldehyde (IRIS, CAA)**	**Naphthalene (IRIS, CAA)**	**O-xylene (IRIS, CAA)**	**Isopropylbenzene (cumene) (IRIS, CAA)**	**Ethylbenzene (IRIS, CAA)**	**Styrene (IRIS, CAA)**	**M & P-xylene (IRIS, CAA)**	**1,3-butadiene (IRIS, CAA)**	**Acrolein (IRIS, CAA)**	**M-xylene (IRIS, CAA)**	**Toluene (IRIS, CAA)**	**Phenol (carbolic acid) (IRIS, CAA)**	**N-hexane (IRIS, CAA)**	**2,2,4-trimethylpentane (IRIS, CAA)**	**Propionaldehyde (CAA)**	**Acetone (IRIS)**	**2-methylnaphthalene (IRIS)**	**Methane**	**Ethylene**	**Isoprene**	**1,2,4-trimethylbenzene (1,3,4-trimethylbenzene)**	**Propylene**	**Butyraldehyde**
Departure Below Mixing Height	0.006875	0.0010081	0.0009388	0.0023859	0.000302	9.27E-05	1.68E-06	9.72E-05	0.000173	0.000157	0.0009422	0.0013677		0.000358549	0.000405			0.000406025	0.000206	0.000115		0.0086348		0.000195	0.0025322	6.65E-05
Arrival Below Mixing Height	0.00386	0.000566	0.0005271	0.0013395	0.00017	5.21E-05	9.37E-07	5.46E-05	9.69E-05	8.84E-05	0.000529	0.0007679		0.000201304	0.000228			0.000227958	0.000116	6.46E-05		0.004848		0.00011	0.0014217	3.73E-05
DepartureTaxi	0.006789	0.0009955	0.0009271	0.002356	0.000298	9.15E-05	1.65E-06	9.60E-05	0.00017	0.000156	0.0009304	0.0013506		0.000354062	0.0004			0.000400933	0.000203	0.000114		0.0085267		0.000193	0.0025005	6.56E-05
ArrivalTaxi	0.003369	0.000494	0.0004601	0.0011692	0.000148	4.54E-05	8.16E-07	4.76E-05	8.46E-05	7.72E-05	0.0004617	0.0006703		0.000175708	0.000199			0.000198978	0.000101	5.64E-05		0.0042316		9.58E-05	0.0012409	3.26E-05
Ground Service Equipment	6.39E-05		1.55E-05	2.16E-05		8.07E-06		5.94E-06					1.65E-05	2.64E-05		1.36E-05	1.33E-05	1.31E-05			2.17E-05	3.86E-05	8.82E-07	1.28E-05	1.39E-05	
Aircraft Auxiliary Power Units	3.55E-05	5.21E-06	4.85E-06	1.23E-05	1.57E-06	4.74E-07	1.10E-08	5.07E-07	8.93E-07	8.16E-07	4.87E-06	7.07E-06		1.85E-06	2.09E-06			2.09E-06	1.07E-06	5.95E-07		4.46E-05		1.01E-06	1.31E-05	3.42E-07
DAILY TOTAL (ST)	**0.01**	**0.00**	**0.00**	**0.00**	**0.00**	**0.00**	**0.00**	**0.00**	**0.00**	**0.00**	**0.00**	**0.00**	**0.00**	**0.00**	**0.00**	**0.00**	**0.00**	**0.00**	**0.00**	**0.00**	**0.00**	**0.01**	**0.00**	**0.00**	**0.00**	**0.00**
DAILY TOTAL (LBS)	**21.67**	**3.16**	**2.97**	**7.52**	**0.95**	**0.31**	**0.01**	**0.32**	**0.54**	**0.49**	**2.95**	**4.29**	**0.03**	**1.18**	**1.27**	**0.03**	**0.03**	**1.30**	**0.65**	**0.36**	**0.04**	**27.13**	**0.00**	**0.64**	**7.96**	**0.21**
ANNUAL TOTAL (ST)	**3.95**	**0.58**	**0.54**	**1.37**	**0.17**	**0.06**	**0.00**	**0.06**	**0.10**	**0.09**	**0.54**	**0.78**	**0.01**	**0.21**	**0.23**	**0.00**	**0.00**	**0.24**	**0.12**	**0.07**	**0.01**	**4.95**	**0.00**	**0.12**	**1.45**	**0.04**
ANNUAL TOTAL (LBS)	**7,909.14**	**1,152.87**	**1,084.99**	**2,744.31**	**345.54**	**111.91**	**1.92**	**115.48**	**197.37**	**180.12**	**1,077.49**	**1,564.18**	**12.04**	**429.34**	**463.70**	**9.91**	**9.71**	**473.93**	**235.69**	**131.57**	**15.86**	**9,903.20**	**0.64**	**232.88**	**2,906.06**	**76.00**

On-Site

Aircraft Auxiliary Power Units	3.55E-05	5.21E-06	4.85E-06	1.23E-05	1.57E-06	4.74E-07	1.10E-08	5.07E-07	8.93E-07	8.16E-07	4.87E-06	7.07E-06	0.00E+00	1.85E-06	2.09E-06	0.00E+00	0.00E+00	2.09E-06	1.07E-06	5.95E-07	0.00E+00	4.46E-05	0.00E+00	1.01E-06	1.31E-05	3.42E-07
Ground Service Equipment	6.39E-05	0.00E+00	1.55E-05	2.16E-05	0.00E+00	8.07E-06	0.00E+00	5.94E-06	0.00E+00	0.00E+00	0.00E+00	0.00E+00	1.65E-05	2.64E-05	0.00E+00	1.36E-05	1.33E-05	1.31E-05	0.00E+00	0.00E+00	2.17E-05	3.86E-05	8.82E-07	1.28E-05	1.39E-05	0.00E+00
Taxi out - 5% Assigned **	3.39E-04	4.98E-05	4.64E-05	1.18E-04	1.49E-05	4.58E-06	8.27E-08	4.80E-06	8.52E-06	7.78E-06	4.65E-05	6.75E-05	0.00E+00	1.77E-05	2.00E-05	0.00E+00	0.00E+00	2.00E-05	1.02E-05	5.68E-06	0.00E+00	4.26E-04	0.00E+00	9.65E-06	1.25E-04	3.28E-06
Taxi in - 5% Assigned **	0.000168	2.47E-05	2.3E-05	5.846E-05	7.4E-06	2.27E-06	4.08E-08	2.38099E-06	4.23E-06	3.86E-06	2.309E-05	3.351E-05	0	8.78542E-06	9.94E-06	0	0	9.94891E-06	5.05E-06	2.82E-06	0	0.0002116	0	4.79E-06	6.205E-05	1.63E-06
Taxi3 (3/7 gates)	2.18E-04	3.19E-05	2.97E-05	7.55E-05	9.57E-06	2.94E-06	5.29E-08	3.08E-06	5.46E-06	4.99E-06	2.98E-05	4.33E-05	0.00E+00	1.14E-05	1.28E-05	0.00E+00	0.00E+00	1.29E-05	6.52E-06	3.64E-06	0.00E+00	2.73E-04	0.00E+00	6.19E-06	8.02E-05	2.10E-06
Taxi4 (4/7 gates)	2.90E-04	4.26E-05	3.96E-05	1.01E-04	1.28E-05	3.91E-06	7.05E-08	4.10E-06	7.29E-06	6.65E-06	3.98E-05	5.77E-05	0.00E+00	1.51E-05	1.71E-05	0.00E+00	0.00E+00	1.71E-05	8.70E-06	4.86E-06	0.00E+00	3.65E-04	0.00E+00	8.25E-06	1.07E-04	2.81E-06
Gates	1.42E-05	7.45E-07	2.91E-06	4.85E-06	2.24E-07	1.22E-06	1.57E-09	9.21E-07	1.28E-07	1.17E-07	6.96E-07	1.01E-06	2.36E-06	4.04E-06	2.99E-07	1.94E-06	1.90E-06	2.18E-06	1.53E-07	8.50E-08	3.10E-06	1.19E-05	1.26E-07	1.97E-06	3.86E-06	4.88E-08
DAILY ON-SITE TOTAL (ST)	**0.00**	**0.00**	**0.00**	**0.00**	**0.00**	**0.00**	**0.00**	**0.00**	**0.00**	**0.00**	**0.00**	**0.00**	**0.00**	**0.00**	**0.00**	**0.00**	**0.00**	**0.00**	**0.00**	**0.00**	**0.00**	**0.00**	**0.00**	**0.00**	**0.00**	**0.00**
DAILY ON-SITE TOTAL (LBS)	**1.21**	**0.16**	**0.18**	**0.42**	**0.05**	**0.03**	**0.00**	**0.03**	**0.03**	**0.02**	**0.15**	**0.22**	**0.03**	**0.11**	**0.06**	**0.03**	**0.03**	**0.09**	**0.03**	**0.02**	**0.04**	**1.44**	**0.00**	**0.06**	**0.43**	**0.01**
ANNUAL ON-SITE TOTAL (ST)	**0.22**	**0.03**	**0.03**	**0.08**	**0.01**	**0.01**	**0.00**	**0.00**	**0.00**	**0.00**	**0.03**	**0.04**	**0.01**	**0.02**	**0.01**	**0.00**	**0.00**	**0.02**	**0.01**	**0.00**	**0.01**	**0.26**	**0.00**	**0.01**	**0.08**	**0.00**
ANNUAL ON-SITE TOTAL (LBS)	**443.39**	**58.17**	**65.50**	**153.44**	**17.44**	**11.24**	**0.10**	**9.95**	**9.96**	**9.09**	**54.37**	**78.92**	**12.04**	**39.98**	**23.40**	**9.91**	**9.71**	**33.02**	**11.89**	**6.64**	**15.86**	**526.42**	**0.64**	**20.61**	**156.28**	**3.83**

Off-Site

Departure Below Mixing Height	0.006875	0.0010081	0.0009388	0.0023859	0.000302	9.27E-05	1.68E-06	9.71798E-05	0.000173	0.000157	0.0009422	0.0013677	0	0.000358549	0.000405	0	0	0.000406025	0.000206	0.000115	0	0.0086348	0	0.000195	0.0025322	6.65E-05
Departure Below Mixing Height (minus RWY)	0.005275	0.0007734	0.0007203	0.0018305	0.000232	7.11E-05	1.29E-06	7.45571E-05	0.000132	0.000121	0.0007228	0.0010493	0	0.000275082	0.000311	0	0	0.000311506	0.000158	8.83E-05	0	0.0066247	0	0.00015	0.0019427	5.1E-05
Arrival Below Mixing Height	0.00386	0.000566	0.0005271	0.0013395	0.00017	5.21E-05	9.37E-07	5.45644E-05	9.69E-05	8.84E-05	0.000529	0.0007679	0	0.000201304	0.000228	0	0	0.000227958	0.000116	6.46E-05	0	0.004848	0	0.00011	0.0014217	3.73E-05
Arrival Below Mixing Height (minus RWY)	0.002961	0.0004342	0.0004044	0.0010277	0.00013	3.99E-05	7.19E-07	4.18623E-05	7.43E-05	6.78E-05	0.0004058	0.0005892	0	0.000154442	0.000175	0	0	0.000174891	8.88E-05	4.96E-05	0	0.0037194	0	8.42E-05	0.0010907	2.86E-05
Taxi out - 5% subtracted out **	0.000339	4.977E-05	4.635E-05	0.0001178	1.49E-05	4.58E-06	8.27E-08	4.79781E-06	8.52E-06	7.78E-06	4.652E-05	6.753E-05	0	1.77031E-05	2E-05	0	0	2.00466E-05	1.02E-05	5.68E-06	0	0.0004263	0	9.65E-06	0.000125	3.28E-06
Taxi in - 5% subtracted out **	0.00017	2.47E-05	2.3E-05	5.846E-05	7.4E-06	2.27E-06	4.08E-08	2.38099E-06	4.23E-06	3.86E-06	2.309E-05	3.351E-05	0	8.78542E-06	9.94E-06	0	0	9.94891E-06	5.05E-06	2.82E-06	0	0.0002116	0	4.79E-06	6.205E-05	1.63E-06
RWY	0.002499	0.0003664	0.0003413	0.0008672	0.00011	3.37E-05	6.08E-07	3.53248E-05	6.27E-05	5.72E-05	0.0003425	0.0004972	0	0.000130329	0.000147	0	0	0.000147586	7.49E-05	4.18E-05	0	0.0031387	0	7.11E-05	0.0009204	2.42E-05
DAILY ON-SITE TOTAL (ST)	**0.01**	**0.00**	**0.00**	**0.00**	**0.00**	**0.00**	**0.00**	**0.00**	**0.00**	**0.00**	**0.00**	**0.00**	-	**0.00**	**0.00**	-	-	**0.00**	**0.00**	**0.00**	-	**0.01**	-	**0.00**	**0.00**	**0.00**
DAILY ON-SITE TOTAL (LBS)	**20.45**	**3.00**	**2.79**	**7.10**	**0.90**	**0.28**	**0.00**	**0.29**	**0.51**	**0.47**	**2.80**	**4.07**	-	**1.07**	**1.21**	-	-	**1.21**	**0.61**	**0.34**	-	**25.69**	-	**0.58**	**7.53**	**0.20**
ANNUAL ON-SITE TOTAL (ST)	**3.73**	**0.55**	**0.51**	**1.30**	**0.16**	**0.05**	**0.00**	**0.05**	**0.09**	**0.09**	**0.51**	**0.74**	-	**0.19**	**0.22**	-	-	**0.22**	**0.11**	**0.06**	-	**4.69**	-	**0.11**	**1.37**	**0.04**
ANNUAL ON-SITE TOTAL (LBS)	**7,465.76**	**1,094.70**	**1,019.49**	**2,590.87**	**328.10**	**100.67**	**1.82**	**105.53**	**187.41**	**171.03**	**1,023.12**	**1,485.26**	-	**389.36**	**440.31**	-	-	**440.91**	**223.80**	**124.94**	-	**9,376.78**	-	**212.27**	**2,749.78**	**72.17**

* Speciated Organic Gasses and Hazardous Air Pollutant information is not available for aircraft engine startup

** Sub totals above for on-site and off-site assume that 5% of taxiing aircraft emissions occur within the project boundary and 95% occur outside of the project boundary

** For off-site sub totals, taxi emissions are included in the "departure below mixing height" and "arrival below mixing height". Therefore, 5% of taxi emissions are subtracted from the off-site sub total to reflect 95% of all taxi emissions occuring off-site

* Blank cells reflect data not available

AVERAGE EMISSION FACTOR
RIVERSIDE COUNTY 2024

Speed	LHD1	LHD2	MHD	HHD
0	0.364164	0.578609	0.062209	0.01271
5	0.048579	0.069107	0.036909	0.01206
25	0.022221	0.03303	0.009618	0.00621

Speed	**Weighted Average Emissions**
0	**0.14040**
5	**0.03066**
25	**0.01243**

Truck Emission Rates

Source	Trucks Per Day	VMT [a] (miles/day)	Truck Emission Rate [b] (grams/mile)	Truck Emission Rate [b] (grams/idle-hour)	Daily Truck Emissions [c] (grams/day)	Modeled Emission Rates (g/second)
On-Site Idling	143			0.1404	5.02	5.812E-05
On-Site Travel	286	36.49	0.0307		1.12	1.295E-05
Off-Site Travel	286	1064.50	0.0124		13.23	1.531E-04

[a] Vehicle miles traveled are for modeled truck route only.

[b] Emission rates determined using EMFAC 2021. Idle emission rates are expressed in grams per idle hour rather than grams per mile.

[c] This column includes the total truck travel and truck idle emissions. For idle emissions this column includes emissions based on the assumption that each truck idles for 15 minutes.

calendar_y	season_m	sub_area	vehicle_class	fuel	temperatur	relative_hu	process	speed_tim	pollutant	emission_rate
2024	Annual	Riverside (	HHDT	Dsl	60	70	RUNEX	5	PM10	0.012665
2024	Annual	Riverside (	HHDT	Dsl	60	70	RUNEX	20	PM10	0.007272
2024	Annual	Riverside (	HHDT	Dsl			IDLEX		PM10	0.013354
2024	Annual	Riverside (	LHDT1	Dsl	60	70	RUNEX	5	PM10	0.105382
2024	Annual	Riverside (	LHDT1	Dsl	60	70	RUNEX	20	PM10	0.058373
2024	Annual	Riverside (	LHDT1	Dsl			IDLEX		PM10	0.789975
2024	Annual	Riverside (	LHDT2	Dsl	60	70	RUNEX	5	PM10	0.094294
2024	Annual	Riverside (	LHDT2	Dsl	60	70	RUNEX	20	PM10	0.054248
2024	Annual	Riverside (	LHDT2	Dsl			IDLEX		PM10	0.789487
2024	Annual	Riverside (	MHDT	Dsl	60	70	RUNEX	5	PM10	0.040436
2024	Annual	Riverside (	MHDT	Dsl	60	70	RUNEX	20	PM10	0.013641
2024	Annual	Riverside (	MHDT	Dsl			IDLEX		PM10	0.068154

Source: EMFAC2021 (v1.0.2) Emissions Inventory
Region Type: Sub-Area
Region: Riverside (SC)
Calendar Year: 2024
Season: Annual
Vehicle Classification: EMFAC2007 Categories
Units: miles/day for CVMT and EVMT, trips/day for Trips, kWh/day for Energy Consumption, tons/day for Emissions, 1000 gallons/day for Fuel Consumption

Region	Calendar `	Vehicle Ca	Model Yea	Speed	Fuel	Population
Riverside	2024	HHDT	Aggregate	Aggregate	Gasoline	7.58948
Riverside	2024	HHDT	Aggregate	Aggregate	Diesel	14792
Riverside	2024	HHDT	Aggregate	Aggregate	Natural Ga	740.071
Riverside	2024	LHDT1	Aggregate	Aggregate	Gasoline	17828.7
Riverside	2024	LHDT1	Aggregate	Aggregate	Diesel	15247.6
Riverside	2024	LHDT2	Aggregate	Aggregate	Gasoline	2494.68
Riverside	2024	LHDT2	Aggregate	Aggregate	Diesel	6844.93
Riverside	2024	MHDT	Aggregate	Aggregate	Gasoline	1238
Riverside	2024	MHDT	Aggregate	Aggregate	Diesel	12954.4
Riverside	2024	MHDT	Aggregate	Aggregate	Natural Ga	158.047

HHDT% GAS/NG	0.04811
HHDT% DSL	0.95189
LHDT1% GAS	0.53902
LHDT1% DSL	0.46098
LHDT2% GAS	0.26711
LHDT2% DSL	0.73289
MHDT% GAS	0.08723
MHDT% DSL	0.91277

APPENDIX 2.4:

RISK CALCULATIONS (CONSTRUCTION)

Construction Risk - Without Mitigation

Receptor No.	Age Bin	DPM Conc. ($\mu g/m^3$)	Exposure Frequency (days)	Exposure Duration (years)	Inhalation Rate (L/kg-day)	Inhalation Absorption Factor	Averaging Time (years)	FAH	ASF	Cancer Risk				Non-Cancer Risk								
										URF	CPF	Dose	Risk (per million)	REL	RfD	RESP	CNS/PNS	CV/BL	IMMUN	KIDN	REPRO	EYES
1	0 to 2	0.00090	217	0.83	1090	1	70	1.00	10	3.0E-04	1.1E+00	5.8E-07	0.07	5.0E+00	1.4E-03	1.8E-04						
												Total	0.07			1.8E-04	0.0E+00	0.0E+00	0.0E+00	0.0E+00	0.0E+00	0.0E+00
2	16 to 41	0.00081	217	0.83	230	1	70	1.00	1	3.0E-04	1.1E+00	1.1E-07	0.00	5.0E+00	1.4E-03	1.6E-04						
												Total	0.00			1.6E-04	0.0E+00	0.0E+00	0.0E+00	0.0E+00	0.0E+00	0.0E+00
3	0 to 2	0.00095	217	0.83	1090	1	70	1.00	10	3.0E-04	1.1E+00	6.2E-07	0.08	5.0E+00	1.4E-03	1.9E-04						
												Total	0.08			1.9E-04	0.0E+00	0.0E+00	0.0E+00	0.0E+00	0.0E+00	0.0E+00
4	0 to 2	0.00099	217	0.83	1090	1	70	1.00	10	3.0E-04	1.1E+00	6.4E-07	0.08	5.0E+00	1.4E-03	2.0E-04						
												Total	0.08			2.0E-04	0.0E+00	0.0E+00	0.0E+00	0.0E+00	0.0E+00	0.0E+00
5	16 to 41	0.02144	217	0.83	230	1	70	1.00	1	3.0E-04	1.1E+00	2.9E-06	0.04	5.0E+00	1.4E-03	4.3E-03						
												Total	0.04			4.3E-03	0.0E+00	0.0E+00	0.0E+00	0.0E+00	0.0E+00	0.0E+00
6	16 to 41	0.00422	217	0.83	230	1	70	1.00	1	3.0E-04	1.1E+00	5.8E-07	0.01	5.0E+00	1.4E-03	8.4E-04						
												Total	0.01			8.4E-04	0.0E+00	0.0E+00	0.0E+00	0.0E+00	0.0E+00	0.0E+00
7 (MEIW)	16 to 41	0.02934	217	0.83	230	1	70	1.00	1	3.0E-04	1.1E+00	4.0E-06	0.05	5.0E+00	1.4E-03	5.9E-03						
												Total	0.05			5.9E-03	0.0E+00	0.0E+00	0.0E+00	0.0E+00	0.0E+00	0.0E+00
8 (MEIR)	0 to 2	0.00172	217	0.83	1090	1	70	1.00	10	3.0E-04	1.1E+00	1.1E-06	0.14	5.0E+00	1.4E-03	3.4E-04						
												Total	0.14			3.4E-04	0.0E+00	0.0E+00	0.0E+00	0.0E+00	0.0E+00	0.0E+00
Rainbow Ridge ES (MEISC)	4 to 13	0.00068	180	0.83	572	1	70	1.00	3	3.0E-04	1.1E+00	1.9E-07	0.01	5.0E+00	1.4E-03	1.4E-04						
												Total	0.01			1.4E-04	0.0E+00	0.0E+00	0.0E+00	0.0E+00	0.0E+00	0.0E+00
March MS	4 to 13	0.00061	180	0.83	572	1	70	1.00	3	3.0E-04	1.1E+00	1.7E-07	0.01	5.0E+00	1.4E-03	1.2E-04						
												Total	0.01			1.2E-04	0.0E+00	0.0E+00	0.0E+00	0.0E+00	0.0E+00	0.0E+00

Construction Risk - With Mitigation

Receptor No.	Age Bin	DPM Conc. ($\mu g/m^3$)	Exposure Frequency (days)	Exposure Duration (years)	Inhalation Rate (L/kg-day)	Inhalation Absorption Factor	Averaging Time (years)	FAH	ASF	Cancer Risk				Non-Cancer Risk								
										URF	CPF	Dose	Risk (per million)	REL	RfD	RESP	CNS/PNS	CV/BL	IMMUN	KIDN	REPRO	EYES
1	0 to 2	0.00007	217	0.83	1090	1	70	1.00	10	3.0E-04	1.1E+00	4.5E-08	0.01	5.0E+00	1.4E-03	1.4E-05						
												Total	0.01			1.4E-05	0.0E+00	0.0E+00	0.0E+00	0.0E+00	0.0E+00	0.0E+00
2	16 to 41	0.00007	217	0.83	230	1	70	1.00	1	3.0E-04	1.1E+00	9.6E-09	0.00	5.0E+00	1.4E-03	1.4E-05						
												Total	0.00			1.4E-05	0.0E+00	0.0E+00	0.0E+00	0.0E+00	0.0E+00	0.0E+00
3	0 to 2	0.00008	217	0.83	1090	1	70	1.00	10	3.0E-04	1.1E+00	5.2E-08	0.01	5.0E+00	1.4E-03	1.6E-05						
												Total	0.01			1.6E-05	0.0E+00	0.0E+00	0.0E+00	0.0E+00	0.0E+00	0.0E+00
4	0 to 2	0.00009	217	0.83	1090	1	70	1.00	10	3.0E-04	1.1E+00	5.8E-08	0.01	5.0E+00	1.4E-03	1.8E-05						
												Total	0.01			1.8E-05	0.0E+00	0.0E+00	0.0E+00	0.0E+00	0.0E+00	0.0E+00
5	16 to 41	0.00201	217	0.83	230	1	70	1.00	1	3.0E-04	1.1E+00	2.7E-07	0.00	5.0E+00	1.4E-03	4.0E-04						
												Total	0.00			4.0E-04	0.0E+00	0.0E+00	0.0E+00	0.0E+00	0.0E+00	0.0E+00
6	16 to 41	0.00069	217	0.83	230	1	70	1.00	1	3.0E-04	1.1E+00	9.4E-08	0.00	5.0E+00	1.4E-03	1.4E-04						
												Total	0.00			1.4E-04	0.0E+00	0.0E+00	0.0E+00	0.0E+00	0.0E+00	0.0E+00
7 (MEIW)	16 to 41	0.00201	217	0.83	230	1	70	1.00	1	3.0E-04	1.1E+00	2.7E-07	0.00	5.0E+00	1.4E-03	4.0E-04						
												Total	0.00			4.0E-04	0.0E+00	0.0E+00	0.0E+00	0.0E+00	0.0E+00	0.0E+00
8 (MEIR)	0 to 2	0.00103	217	0.83	1090	1	70	1.00	10	3.0E-04	1.1E+00	6.7E-07	0.08	5.0E+00	1.4E-03	2.1E-04						
												Total	0.08			2.1E-04	0.0E+00	0.0E+00	0.0E+00	0.0E+00	0.0E+00	0.0E+00
Rainbow Ridge ES (MEISC)	4 to 13	0.00006	180	0.83	572	1	70	1.00	3	3.0E-04	1.1E+00	1.7E-08	0.00	5.0E+00	1.4E-03	1.2E-05						
												Total	0.00			1.2E-05	0.0E+00	0.0E+00	0.0E+00	0.0E+00	0.0E+00	0.0E+00
March MS	4 to 13	0.00005	180	0.83	572	1	70	1.00	3	3.0E-04	1.1E+00	1.4E-08	0.00	5.0E+00	1.4E-03	1.0E-05						
												Total	0.00			1.0E-05	0.0E+00	0.0E+00	0.0E+00	0.0E+00	0.0E+00	0.0E+00

This page intentionally left blank

APPENDIX 2.5:

HARP MODEL OUTPUTS (OPERATION)

*HARP - HRACalc v22118 8/11/2022 5:33:25 PM - Cancer Risk - Input File: C:\Users\Michael Tirohn\Desktop\HRAs\13446 D1\13445 HRA\HARP\13445 HRA\hra\Resident 30yrHRAInput.hra

REC	GRP	NETID	X	Y	RISK_SUM	SCENARIO	INH_RISK	SOIL_RISK	DERMAL_R	MMILK_RI	WATER_RI	FISH_RISK	CROP_RISK	BEEF_RISK	DAIRY_RISI	PIG_RISK	CHICKEN_F	EGG_RISK
1	ALL		477384.2	3748449	5.10E-06	30YrCancer	5.10E-06	0.00E+00	0.00E+00	0.00E+00	0.00E+00	0.00E+00	0.00E+00	0.00E+00	0.00E+00	0.00E+00	0.00E+00	0.00E+00
2	ALL		477539.2	3748622	2.94E-06	30YrCancer	2.94E-06	0.00E+00	0.00E+00	0.00E+00	0.00E+00	0.00E+00	0.00E+00	0.00E+00	0.00E+00	0.00E+00	0.00E+00	0.00E+00
3	ALL		478305.9	3748446	1.10E-06	30YrCancer	1.10E-06	0.00E+00	0.00E+00	0.00E+00	0.00E+00	0.00E+00	0.00E+00	0.00E+00	0.00E+00	0.00E+00	0.00E+00	0.00E+00
4	ALL		478302.4	3748897	1.02E-06	30YrCancer	1.02E-06	0.00E+00	0.00E+00	0.00E+00	0.00E+00	0.00E+00	0.00E+00	0.00E+00	0.00E+00	0.00E+00	0.00E+00	0.00E+00
5	ALL		478287.1	3749473	9.47E-07	30YrCancer	9.47E-07	0.00E+00	0.00E+00	0.00E+00	0.00E+00	0.00E+00	0.00E+00	0.00E+00	0.00E+00	0.00E+00	0.00E+00	0.00E+00
6	ALL		477903.5	3749817	1.23E-06	30YrCancer	1.23E-06	0.00E+00	0.00E+00	0.00E+00	0.00E+00	0.00E+00	0.00E+00	0.00E+00	0.00E+00	0.00E+00	0.00E+00	0.00E+00
7	ALL		478331	3749849	8.66E-07	30YrCancer	8.66E-07	0.00E+00	0.00E+00	0.00E+00	0.00E+00	0.00E+00	0.00E+00	0.00E+00	0.00E+00	0.00E+00	0.00E+00	0.00E+00
8	ALL		478375.9	3750048	8.13E-07	30YrCancer	8.13E-07	0.00E+00	0.00E+00	0.00E+00	0.00E+00	0.00E+00	0.00E+00	0.00E+00	0.00E+00	0.00E+00	0.00E+00	0.00E+00
9	ALL		477179.2	3748338	9.18E-06	30YrCancer	9.18E-06	0.00E+00	0.00E+00	0.00E+00	0.00E+00	0.00E+00	0.00E+00	0.00E+00	0.00E+00	0.00E+00	0.00E+00	0.00E+00
10	ALL		477059.1	3748271	1.20E-05	30YrCancer	1.20E-05	0.00E+00	0.00E+00	0.00E+00	0.00E+00	0.00E+00	0.00E+00	0.00E+00	0.00E+00	0.00E+00	0.00E+00	0.00E+00
11	ALL		477098.6	3748293	1.12E-05	30YrCancer	1.12E-05	0.00E+00	0.00E+00	0.00E+00	0.00E+00	0.00E+00	0.00E+00	0.00E+00	0.00E+00	0.00E+00	0.00E+00	0.00E+00
12	ALL		477525.2	3748413	3.78E-06	30YrCancer	3.78E-06	0.00E+00	0.00E+00	0.00E+00	0.00E+00	0.00E+00	0.00E+00	0.00E+00	0.00E+00	0.00E+00	0.00E+00	0.00E+00
13	ALL		477525.2	3748728	2.79E-06	30YrCancer	2.79E-06	0.00E+00	0.00E+00	0.00E+00	0.00E+00	0.00E+00	0.00E+00	0.00E+00	0.00E+00	0.00E+00	0.00E+00	0.00E+00
14	ALL		477544.3	3748318	3.65E-06	30YrCancer	3.65E-06	0.00E+00	0.00E+00	0.00E+00	0.00E+00	0.00E+00	0.00E+00	0.00E+00	0.00E+00	0.00E+00	0.00E+00	0.00E+00
15	ALL		477545.2	3748248	3.72E-06	30YrCancer	3.72E-06	0.00E+00	0.00E+00	0.00E+00	0.00E+00	0.00E+00	0.00E+00	0.00E+00	0.00E+00	0.00E+00	0.00E+00	0.00E+00
16	ALL		477707.4	3748122	2.63E-06	30YrCancer	2.63E-06	0.00E+00	0.00E+00	0.00E+00	0.00E+00	0.00E+00	0.00E+00	0.00E+00	0.00E+00	0.00E+00	0.00E+00	0.00E+00
17	ALL		478304.2	3748401	1.11E-06	30YrCancer	1.11E-06	0.00E+00	0.00E+00	0.00E+00	0.00E+00	0.00E+00	0.00E+00	0.00E+00	0.00E+00	0.00E+00	0.00E+00	0.00E+00
18	ALL		478304	3748468	1.10E-06	30YrCancer	1.10E-06	0.00E+00	0.00E+00	0.00E+00	0.00E+00	0.00E+00	0.00E+00	0.00E+00	0.00E+00	0.00E+00	0.00E+00	0.00E+00
19	ALL		478304.4	3748485	1.09E-06	30YrCancer	1.09E-06	0.00E+00	0.00E+00	0.00E+00	0.00E+00	0.00E+00	0.00E+00	0.00E+00	0.00E+00	0.00E+00	0.00E+00	0.00E+00
20	ALL		478304	3748505	1.09E-06	30YrCancer	1.09E-06	0.00E+00	0.00E+00	0.00E+00	0.00E+00	0.00E+00	0.00E+00	0.00E+00	0.00E+00	0.00E+00	0.00E+00	0.00E+00
21	ALL		478303.8	3748524	1.08E-06	30YrCancer	1.08E-06	0.00E+00	0.00E+00	0.00E+00	0.00E+00	0.00E+00	0.00E+00	0.00E+00	0.00E+00	0.00E+00	0.00E+00	0.00E+00
22	ALL		478303.8	3748547	1.08E-06	30YrCancer	1.08E-06	0.00E+00	0.00E+00	0.00E+00	0.00E+00	0.00E+00	0.00E+00	0.00E+00	0.00E+00	0.00E+00	0.00E+00	0.00E+00
23	ALL		478304.2	3748576	1.07E-06	30YrCancer	1.07E-06	0.00E+00	0.00E+00	0.00E+00	0.00E+00	0.00E+00	0.00E+00	0.00E+00	0.00E+00	0.00E+00	0.00E+00	0.00E+00
24	ALL		478303.2	3748605	1.07E-06	30YrCancer	1.07E-06	0.00E+00	0.00E+00	0.00E+00	0.00E+00	0.00E+00	0.00E+00	0.00E+00	0.00E+00	0.00E+00	0.00E+00	0.00E+00
25	ALL		478304	3748650	1.06E-06	30YrCancer	1.06E-06	0.00E+00	0.00E+00	0.00E+00	0.00E+00	0.00E+00	0.00E+00	0.00E+00	0.00E+00	0.00E+00	0.00E+00	0.00E+00
26	ALL		478304.5	3748669	1.05E-06	30YrCancer	1.05E-06	0.00E+00	0.00E+00	0.00E+00	0.00E+00	0.00E+00	0.00E+00	0.00E+00	0.00E+00	0.00E+00	0.00E+00	0.00E+00
27	ALL		478305.3	3748688	1.05E-06	30YrCancer	1.05E-06	0.00E+00	0.00E+00	0.00E+00	0.00E+00	0.00E+00	0.00E+00	0.00E+00	0.00E+00	0.00E+00	0.00E+00	0.00E+00
28	ALL		478303.4	3748706	1.05E-06	30YrCancer	1.05E-06	0.00E+00	0.00E+00	0.00E+00	0.00E+00	0.00E+00	0.00E+00	0.00E+00	0.00E+00	0.00E+00	0.00E+00	0.00E+00
29	ALL		478304.3	3748736	1.04E-06	30YrCancer	1.04E-06	0.00E+00	0.00E+00	0.00E+00	0.00E+00	0.00E+00	0.00E+00	0.00E+00	0.00E+00	0.00E+00	0.00E+00	0.00E+00
30	ALL		478303.4	3748768	1.04E-06	30YrCancer	1.04E-06	0.00E+00	0.00E+00	0.00E+00	0.00E+00	0.00E+00	0.00E+00	0.00E+00	0.00E+00	0.00E+00	0.00E+00	0.00E+00
31	ALL		477501.7	3748827	2.77E-06	30YrCancer	2.77E-06	0.00E+00	0.00E+00	0.00E+00	0.00E+00	0.00E+00	0.00E+00	0.00E+00	0.00E+00	0.00E+00	0.00E+00	0.00E+00
32	ALL		477218.8	3749082	4.39E-06	30YrCancer	4.39E-06	0.00E+00	0.00E+00	0.00E+00	0.00E+00	0.00E+00	0.00E+00	0.00E+00	0.00E+00	0.00E+00	0.00E+00	0.00E+00
33	ALL		476320.3	3747630	4.27E-06	30YrCancer	4.27E-06	0.00E+00	0.00E+00	0.00E+00	0.00E+00	0.00E+00	0.00E+00	0.00E+00	0.00E+00	0.00E+00	0.00E+00	0.00E+00
34	ALL		477513.3	3747700	4.47E-06	30YrCancer	4.47E-06	0.00E+00	0.00E+00	0.00E+00	0.00E+00	0.00E+00	0.00E+00	0.00E+00	0.00E+00	0.00E+00	0.00E+00	0.00E+00
35	ALL		477425	3748374	4.93E-06	30YrCancer	4.93E-06	0.00E+00	0.00E+00	0.00E+00	0.00E+00	0.00E+00	0.00E+00	0.00E+00	0.00E+00	0.00E+00	0.00E+00	0.00E+00
36	ALL		476621.3	3746530	3.27E-06	30YrCancer	3.27E-06	0.00E+00	0.00E+00	0.00E+00	0.00E+00	0.00E+00	0.00E+00	0.00E+00	0.00E+00	0.00E+00	0.00E+00	0.00E+00
37	ALL		475422.5	3748998	3.46E-06	30YrCancer	3.46E-06	0.00E+00	0.00E+00	0.00E+00	0.00E+00	0.00E+00	0.00E+00	0.00E+00	0.00E+00	0.00E+00	0.00E+00	0.00E+00
38	ALL		478301.3	3748926	1.01E-06	30YrCancer	1.01E-06	0.00E+00	0.00E+00	0.00E+00	0.00E+00	0.00E+00	0.00E+00	0.00E+00	0.00E+00	0.00E+00	0.00E+00	0.00E+00
39	ALL		478301.7	3748957	1.01E-06	30YrCancer	1.01E-06	0.00E+00	0.00E+00	0.00E+00	0.00E+00	0.00E+00	0.00E+00	0.00E+00	0.00E+00	0.00E+00	0.00E+00	0.00E+00
40	ALL		478295.9	3749008	1.01E-06	30YrCancer	1.01E-06	0.00E+00	0.00E+00	0.00E+00	0.00E+00	0.00E+00	0.00E+00	0.00E+00	0.00E+00	0.00E+00	0.00E+00	0.00E+00
41	ALL		478292.1	3749035	1.01E-06	30YrCancer	1.01E-06	0.00E+00	0.00E+00	0.00E+00	0.00E+00	0.00E+00	0.00E+00	0.00E+00	0.00E+00	0.00E+00	0.00E+00	0.00E+00
42	ALL		478292.1	3749072	1.00E-06	30YrCancer	1.00E-06	0.00E+00	0.00E+00	0.00E+00	0.00E+00	0.00E+00	0.00E+00	0.00E+00	0.00E+00	0.00E+00	0.00E+00	0.00E+00
43	ALL		474762.3	3749877	2.28E-06	30YrCancer	2.28E-06	0.00E+00	0.00E+00	0.00E+00	0.00E+00	0.00E+00	0.00E+00	0.00E+00	0.00E+00	0.00E+00	0.00E+00	0.00E+00
44	ALL		474714.7	3750056	2.36E-06	30YrCancer	2.36E-06	0.00E+00	0.00E+00	0.00E+00	0.00E+00	0.00E+00	0.00E+00	0.00E+00	0.00E+00	0.00E+00	0.00E+00	0.00E+00
45	ALL		474696.1	3750160	2.45E-06	30YrCancer	2.45E-06	0.00E+00	0.00E+00	0.00E+00	0.00E+00	0.00E+00	0.00E+00	0.00E+00	0.00E+00	0.00E+00	0.00E+00	0.00E+00
46	ALL		474647.7	3750294	2.46E-06	30YrCancer	2.46E-06	0.00E+00	0.00E+00	0.00E+00	0.00E+00	0.00E+00	0.00E+00	0.00E+00	0.00E+00	0.00E+00	0.00E+00	0.00E+00
47	ALL		474362.1	3750722	1.89E-06	30YrCancer	1.89E-06	0.00E+00	0.00E+00	0.00E+00	0.00E+00	0.00E+00	0.00E+00	0.00E+00	0.00E+00	0.00E+00	0.00E+00	0.00E+00
48	ALL		474246.2	3751405	2.06E-06	30YrCancer	2.06E-06	0.00E+00	0.00E+00	0.00E+00	0.00E+00	0.00E+00	0.00E+00	0.00E+00	0.00E+00	0.00E+00	0.00E+00	0.00E+00
49	ALL		474905.3	3751762	2.74E-06	30YrCancer	2.74E-06	0.00E+00	0.00E+00	0.00E+00	0.00E+00	0.00E+00	0.00E+00	0.00E+00	0.00E+00	0.00E+00	0.00E+00	0.00E+00
50	ALL		475193.3	3751288	3.84E-06	30YrCancer	3.84E-06	0.00E+00	0.00E+00	0.00E+00	0.00E+00	0.00E+00	0.00E+00	0.00E+00	0.00E+00	0.00E+00	0.00E+00	0.00E+00
51	ALL		474268.6	3752385	1.78E-06	30YrCancer	1.78E-06	0.00E+00	0.00E+00	0.00E+00	0.00E+00	0.00E+00	0.00E+00	0.00E+00	0.00E+00	0.00E+00	0.00E+00	0.00E+00
52	ALL		474034.8	3753006	1.36E-06	30YrCancer	1.36E-06	0.00E+00	0.00E+00	0.00E+00	0.00E+00	0.00E+00	0.00E+00	0.00E+00	0.00E+00	0.00E+00	0.00E+00	0.00E+00
53	ALL		473592.6	3753136	1.17E-06	30YrCancer	1.17E-06	0.00E+00	0.00E+00	0.00E+00	0.00E+00	0.00E+00	0.00E+00	0.00E+00	0.00E+00	0.00E+00	0.00E+00	0.00E+00
54	ALL		472991.5	3751510	6.49E-07	30YrCancer	6.49E-07	0.00E+00	0.00E+00	0.00E+00	0.00E+00	0.00E+00	0.00E+00	0.00E+00	0.00E+00	0.00E+00	0.00E+00	0.00E+00
55	ALL		472985.6	3749742	4.58E-07	30YrCancer	4.58E-07	0.00E+00	0.00E+00	0.00E+00	0.00E+00	0.00E+00	0.00E+00	0.00E+00	0.00E+00	0.00E+00	0.00E+00	0.00E+00
56	ALL		4718708	3755799	5.84E-07	30YrCancer	5.84E-07	0.00E+00	0.00E+00	0.00E+00	0.00E+00	0.00E+00	0.00E+00	0.00E+00	0.00E+00	0.00E+00	0.00E+00	0.00E+00
57	ALL		473805.9	3752218	1.44E-06	30YrCancer	1.44E-06	0.00E+00	0.00E+00	0.00E+00	0.00E+00	0.00E+00	0.00E+00	0.00E+00	0.00E+00	0.00E+00	0.00E+00	0.00E+00
58	ALL		473858.8	3752404	1.49E-06	30YrCancer	1.49E-06	0.00E+00	0.00E+00	0.00E+00	0.00E+00	0.00E+00	0.00E+00	0.00E+00	0.00E+00	0.00E+00	0.00E+00	0.00E+00
59	ALL		473939.7	3752449	1.55E-06	30YrCancer	1.55E-06	0.00E+00	0.00E+00	0.00E+00	0.00E+00	0.00E+00	0.00E+00	0.00E+00	0.00E+00	0.00E+00	0.00E+00	0.00E+00
60	ALL		472799.3	3754297	8.04E-07	30YrCancer	8.04E-07	0.00E+00	0.00E+00	0.00E+00	0.00E+00	0.00E+00	0.00E+00	0.00E+00	0.00E+00	0.00E+00	0.00E+00	0.00E+00
61	ALL		471917.2	3755787	5.91E-07	30YrCancer	5.91E-07	0.00E+00	0.00E+00	0.00E+00	0.00E+00	0.00E+00	0.00E+00	0.00E+00	0.00E+00	0.00E+00	0.00E+00	0.00E+00
62	ALL		471950.6	3755809	5.95E-07	30YrCancer	5.95E-07	0.00E+00	0.00E+00	0.00E+00	0.00E+00	0.00E+00	0.00E+00	0.00E+00	0.00E+00	0.00E+00	0.00E+00	0.00E+00
63	ALL		472640.3	3756815	5.54E-07	30YrCancer	5.54E-07	0.00E+00	0.00E+00	0.00E+00	0.00E+00	0.00E+00	0.00E+00	0.00E+00	0.00E+00	0.00E+00	0.00E+00	0.00E+00
64	ALL		477901.8	3746742	2.40E-06	30YrCancer	2.40E-06	0.00E+00	0.00E+00	0.00E+00	0.00E+00	0.00E+00	0.00E+00	0.00E+00	0.00E+00	0.00E+00	0.00E+00	0.00E+00
65	ALL		477615.4	3747301	3.74E-06	30YrCancer	3.74E-06	0.00E+00	0.00E+00	0.00E+00	0.00E+00	0.00E+00	0.00E+00	0.00E+00	0.00E+00	0.00E+00	0.00E+00	0.00E+00
66	ALL		477867.2	3745742	1.84E-06	30YrCancer	1.84E-06	0.00E+00	0.00E+00	0.00E+00	0.00E+00	0.00E+00	0.00E+00	0.00E+00	0.00E+00	0.00E+00	0.00E+00	0.00E+00
67	ALL		479204.5	3744856	8.34E-07	30YrCancer	8.34E-07	0.00E+00	0.00E+00	0.00E+00	0.00E+00	0.00E+00	0.00E+00	0.00E+00	0.00E+00	0.00E+00	0.00E+00	0.00E+00
68	ALL		479384.6	3743328	6.69E-07	30YrCancer	6.69E-07	0.00E+00	0.00E+00	0.00E+00	0.00E+00	0.00E+00	0.00E+00	0.00E+00	0.00E+00	0.00E+00	0.00E+00	0.00E+00
69	ALL		479985.6	3742535	5.40E-07	30YrCancer	5.40E-07	0.00E+00	0.00E+00	0.00E+00	0.00E+00	0.00E+00	0.00E+00	0.00E+00	0.00E+00	0.00E+00	0.00E+00	0.00E+00
70	ALL		480688.8	3743180	4.67E-07	30YrCancer	4.67E-07	0.00E+00	0.00E+00	0.00E+00	0.00E+00	0.00E+00	0.00E+00	0.00E+00	0.00E+00	0.00E+00	0.00E+00	0.00E+00
71	ALL		480690.8	3743695	4.62E-07	30YrCancer	4.62E-07	0.00E+00	0.00E+00	0.00E+00	0.00E+00	0.00E+00	0.00E+00	0.00E+00	0.00E+00	0.00E+00	0.00E+00	0.00E+00
72	ALL		480885.5	3744258	4.18E-07	30YrCancer	4.18E-07	0.00E+00	0.00E+00	0.00E+00	0.00E+00	0.00E+00	0.00E+00	0.00E+00	0.00E+00	0.00E+00	0.00E+00	0.00E+00
73	ALL		480176.2	3741871	4.86E-07	30YrCancer	4.86E-07	0.00E+00	0.00E+00	0.00E+00	0.00E+00	0.00E+00	0.00E+00	0.00E+00	0.00E+00	0.00E+00	0.00E+00	0.00E+00
74	ALL		481531.3	3741568	3.69E-07	30YrCancer	3.69E-07	0.00E+00	0.00E+00	0.00E+00	0.00E+00	0.00E+00	0.00E+00	0.00E+00	0.00E+00	0.00E+00	0.00E+00	0.00E+00
75	ALL		480505	3741717	4.56E-07	30YrCancer	4.56E-07	0.00E+00	0.00E+00	0.00E+00	0.00E+00	0.00E+00	0.00E+00	0.00E+00	0.00E+00	0.00E+00	0.00E+00	0.00E+00
76	ALL		476614.9	3746342	1.95E-06	30YrCancer	1.95E-06	0.00E+00	0.00E+00	0.00E+00	0.00E+00	0.00E+00	0.00E+00	0.00E+00	0.00E+00	0.00E+00	0.00E+00	0.00E+00
77	ALL		475789.3	3745946	8.39E-07	30YrCancer	8.39E-07	0.00E+00	0.00E+00	0.00E+00	0.00E+00	0.00E+00	0.00E+00	0.00E+00	0.00E+00	0.00E+00	0.00E+00	0.00E+00
78	ALL		475377.5	3746101	6.99E-07	30YrCancer	6.99E-07	0.00E+00	0.00E+00	0.00E+00	0.00E+00	0.00E+00	0.00E+00	0.00E+00	0.00E+00	0.00E+00	0.00E+00	0.00E+00
79	ALL		474182.1	3746961	4.36E-07	30YrCancer	4.36E-07	0.00E+00	0.00E+00	0.00E+00	0.00E+00	0.00E+00	0.00E+00	0.00E+00	0.00E+00	0.00E+00	0.00E+00	0.00E+00
80	ALL		473390.9	3748386	4.46E-07	30YrCancer	4.46E-07	0.00E+00	0.00E+00	0.00E+00	0.00E+00	0.00E+00	0.00E+00	0.00E+00	0.00E+00	0.00E+00	0.00E+00	0.00E+00
81	ALL		473396.6	3748604	4.65E-07	30YrCancer	4.65E-07	0.00E+00	0.00E+00	0.00E+00	0.00E+00	0.00E+00	0.00E+00	0.00E+00	0.00E+00	0.00E+00	0.00E+00	0.00E+00
82	ALL		473275	3747961	3.63E-07	30YrCancer	3.63E-07	0.00E+00	0.00E+00	0.00E+00	0.00E+00	0.00E+00	0.00E+00	0.00E+00	0.00E+00	0.00E+00	0.00E+00	0.00E+00

*HARP - HRACalc v22118 8/11/2022 5:33:25 PM - Acute Risk - Input File: C:\Users\Michael Tirohn\Desktop\HRAs\13446 D1\13445 HRA\HARP\13445 HRA\hra\Resident 30yrHRAInput.hra

REC	GRP	NETID	X	Y	SCENARIO	CV	CNS	IMMUN	KIDNEY	GILV	REPRO/DE\	RESP	SKIN	EYE	BONE/TEE	ENDO	BLOOD	ODOR	GENERAL	MAXHI
1	ALL		477384.2	3748449	NonCancer	0.00E+00	1.72E-05	4.58E-03	0.00E+00	0.00E+00	4.76E-03	6.97E-02	0.00E+00	8.58E-02	0.00E+00	0.00E+00	4.58E-03	0.00E+00	0.00E+00	8.58E-02
2	ALL		477539.2	3748622	NonCancer	0.00E+00	1.35E-05	3.67E-03	0.00E+00	0.00E+00	3.82E-03	5.64E-02	0.00E+00	6.94E-02	0.00E+00	0.00E+00	3.67E-03	0.00E+00	0.00E+00	6.94E-02
3	ALL		478305.9	3748446	NonCancer	0.00E+00	6.74E-06	1.88E-03	0.00E+00	0.00E+00	1.96E-03	2.93E-02	0.00E+00	3.60E-02	0.00E+00	0.00E+00	1.88E-03	0.00E+00	0.00E+00	3.60E-02
4	ALL		478302.4	3748897	NonCancer	0.00E+00	6.38E-06	1.78E-03	0.00E+00	0.00E+00	1.85E-03	2.77E-02	0.00E+00	3.40E-02	0.00E+00	0.00E+00	1.78E-03	0.00E+00	0.00E+00	3.40E-02
5	ALL		478287.1	3749473	NonCancer	0.00E+00	5.59E-06	1.56E-03	0.00E+00	0.00E+00	1.63E-03	2.44E-02	0.00E+00	2.99E-02	0.00E+00	0.00E+00	1.56E-03	0.00E+00	0.00E+00	2.99E-02
6	ALL		477903.5	3749817	NonCancer	0.00E+00	6.11E-06	1.72E-03	0.00E+00	0.00E+00	1.79E-03	2.68E-02	0.00E+00	3.29E-02	0.00E+00	0.00E+00	1.72E-03	0.00E+00	0.00E+00	3.29E-02
7	ALL		478331	3749849	NonCancer	0.00E+00	5.13E-06	1.44E-03	0.00E+00	0.00E+00	1.50E-03	2.25E-02	0.00E+00	2.76E-02	0.00E+00	0.00E+00	1.44E-03	0.00E+00	0.00E+00	2.76E-02
8	ALL		478375.9	3750048	NonCancer	0.00E+00	5.01E-06	1.38E-03	0.00E+00	0.00E+00	1.43E-03	2.13E-02	0.00E+00	2.62E-02	0.00E+00	0.00E+00	1.38E-03	0.00E+00	0.00E+00	2.62E-02
9	ALL		477179.2	3748338	NonCancer	0.00E+00	2.54E-05	6.46E-03	0.00E+00	0.00E+00	6.71E-03	9.60E-02	0.00E+00	1.19E-01	0.00E+00	0.00E+00	6.46E-03	0.00E+00	0.00E+00	1.19E-01
10	ALL		477059.1	3748271	NonCancer	0.00E+00	3.25E-05	8.13E-03	0.00E+00	0.00E+00	8.44E-03	1.20E-01	0.00E+00	1.48E-01	0.00E+00	0.00E+00	8.13E-03	0.00E+00	0.00E+00	1.48E-01
11	ALL		477098.6	3748293	NonCancer	0.00E+00	2.97E-05	7.47E-03	0.00E+00	0.00E+00	7.76E-03	1.10E-01	0.00E+00	1.36E-01	0.00E+00	0.00E+00	7.47E-03	0.00E+00	0.00E+00	1.36E-01
12	ALL		477525.2	3748413	NonCancer	0.00E+00	1.38E-05	3.74E-03	0.00E+00	0.00E+00	3.89E-03	5.74E-02	0.00E+00	7.06E-02	0.00E+00	0.00E+00	3.74E-03	0.00E+00	0.00E+00	7.06E-02
13	ALL		477525.2	3748728	NonCancer	0.00E+00	1.37E-05	3.73E-03	0.00E+00	0.00E+00	3.88E-03	5.74E-02	0.00E+00	7.06E-02	0.00E+00	0.00E+00	3.73E-03	0.00E+00	0.00E+00	7.06E-02
14	ALL		477544.3	3748318	NonCancer	0.00E+00	1.31E-05	3.55E-03	0.00E+00	0.00E+00	3.70E-03	5.46E-02	0.00E+00	6.72E-02	0.00E+00	0.00E+00	3.55E-03	0.00E+00	0.00E+00	6.72E-02
15	ALL		477545.2	3748248	NonCancer	0.00E+00	1.30E-05	3.54E-03	0.00E+00	0.00E+00	3.68E-03	5.44E-02	0.00E+00	6.70E-02	0.00E+00	0.00E+00	3.54E-03	0.00E+00	0.00E+00	6.70E-02
16	ALL		477707.4	3748122	NonCancer	0.00E+00	1.09E-05	3.01E-03	0.00E+00	0.00E+00	3.13E-03	4.66E-02	0.00E+00	5.73E-02	0.00E+00	0.00E+00	3.01E-03	0.00E+00	0.00E+00	5.73E-02
17	ALL		478304.2	3748401	NonCancer	0.00E+00	6.78E-06	1.89E-03	0.00E+00	0.00E+00	1.97E-03	2.95E-02	0.00E+00	3.62E-02	0.00E+00	0.00E+00	1.89E-03	0.00E+00	0.00E+00	3.62E-02
18	ALL		478304	3748468	NonCancer	0.00E+00	6.74E-06	1.88E-03	0.00E+00	0.00E+00	1.96E-03	2.93E-02	0.00E+00	3.60E-02	0.00E+00	0.00E+00	1.88E-03	0.00E+00	0.00E+00	3.60E-02
19	ALL		478304.4	3748485	NonCancer	0.00E+00	6.74E-06	1.88E-03	0.00E+00	0.00E+00	1.96E-03	2.93E-02	0.00E+00	3.60E-02	0.00E+00	0.00E+00	1.88E-03	0.00E+00	0.00E+00	3.60E-02
20	ALL		478304	3748505	NonCancer	0.00E+00	6.74E-06	1.88E-03	0.00E+00	0.00E+00	1.96E-03	2.93E-02	0.00E+00	3.60E-02	0.00E+00	0.00E+00	1.88E-03	0.00E+00	0.00E+00	3.60E-02
21	ALL		478303.8	3748524	NonCancer	0.00E+00	6.72E-06	1.88E-03	0.00E+00	0.00E+00	1.95E-03	2.92E-02	0.00E+00	3.59E-02	0.00E+00	0.00E+00	1.88E-03	0.00E+00	0.00E+00	3.59E-02
22	ALL		478303.8	3748547	NonCancer	0.00E+00	6.69E-06	1.87E-03	0.00E+00	0.00E+00	1.94E-03	2.91E-02	0.00E+00	3.57E-02	0.00E+00	0.00E+00	1.87E-03	0.00E+00	0.00E+00	3.57E-02
23	ALL		478304.2	3748576	NonCancer	0.00E+00	6.67E-06	1.86E-03	0.00E+00	0.00E+00	1.94E-03	2.90E-02	0.00E+00	3.56E-02	0.00E+00	0.00E+00	1.86E-03	0.00E+00	0.00E+00	3.56E-02
24	ALL		478303.2	3748605	NonCancer	0.00E+00	6.69E-06	1.87E-03	0.00E+00	0.00E+00	1.95E-03	2.91E-02	0.00E+00	3.58E-02	0.00E+00	0.00E+00	1.87E-03	0.00E+00	0.00E+00	3.58E-02
25	ALL		478304	3748650	NonCancer	0.00E+00	6.69E-06	1.87E-03	0.00E+00	0.00E+00	1.94E-03	2.91E-02	0.00E+00	3.57E-02	0.00E+00	0.00E+00	1.87E-03	0.00E+00	0.00E+00	3.57E-02
26	ALL		478304.5	3748669	NonCancer	0.00E+00	6.68E-06	1.86E-03	0.00E+00	0.00E+00	1.94E-03	2.90E-02	0.00E+00	3.57E-02	0.00E+00	0.00E+00	1.86E-03	0.00E+00	0.00E+00	3.57E-02
27	ALL		478305.3	3748688	NonCancer	0.00E+00	6.66E-06	1.86E-03	0.00E+00	0.00E+00	1.93E-03	2.89E-02	0.00E+00	3.55E-02	0.00E+00	0.00E+00	1.86E-03	0.00E+00	0.00E+00	3.55E-02
28	ALL		478303.4	3748706	NonCancer	0.00E+00	6.64E-06	1.85E-03	0.00E+00	0.00E+00	1.93E-03	2.88E-02	0.00E+00	3.54E-02	0.00E+00	0.00E+00	1.85E-03	0.00E+00	0.00E+00	3.54E-02
29	ALL		478304.3	3748736	NonCancer	0.00E+00	6.58E-06	1.83E-03	0.00E+00	0.00E+00	1.91E-03	2.85E-02	0.00E+00	3.51E-02	0.00E+00	0.00E+00	1.83E-03	0.00E+00	0.00E+00	3.51E-02
30	ALL		478303.4	3748768	NonCancer	0.00E+00	6.52E-06	1.82E-03	0.00E+00	0.00E+00	1.89E-03	2.83E-02	0.00E+00	3.48E-02	0.00E+00	0.00E+00	1.82E-03	0.00E+00	0.00E+00	3.48E-02
31	ALL		477501.7	3748827	NonCancer	0.00E+00	1.31E-05	3.57E-03	0.00E+00	0.00E+00	3.72E-03	5.50E-02	0.00E+00	6.77E-02	0.00E+00	0.00E+00	3.57E-03	0.00E+00	0.00E+00	6.77E-02
32	ALL		477218.8	3749082	NonCancer	0.00E+00	1.56E-05	4.29E-03	0.00E+00	0.00E+00	4.47E-03	6.64E-02	0.00E+00	8.16E-02	0.00E+00	0.00E+00	4.29E-03	0.00E+00	0.00E+00	8.16E-02
33	ALL		476320.3	3747630	NonCancer	0.00E+00	1.45E-05	4.09E-03	0.00E+00	0.00E+00	4.26E-03	6.40E-02	0.00E+00	7.86E-02	0.00E+00	0.00E+00	4.09E-03	0.00E+00	0.00E+00	7.86E-02
34	ALL		477513.3	3747700	NonCancer	0.00E+00	1.25E-05	3.50E-03	0.00E+00	0.00E+00	3.64E-03	5.45E-02	0.00E+00	6.70E-02	0.00E+00	0.00E+00	3.50E-03	0.00E+00	0.00E+00	6.70E-02
35	ALL		477425	3748374	NonCancer	0.00E+00	1.60E-05	4.30E-03	0.00E+00	0.00E+00	4.47E-03	6.58E-02	0.00E+00	8.10E-02	0.00E+00	0.00E+00	4.30E-03	0.00E+00	0.00E+00	8.10E-02
36	ALL		476621.3	3746530	NonCancer	0.00E+00	8.82E-06	2.52E-03	0.00E+00	0.00E+00	2.63E-03	3.97E-02	0.00E+00	4.87E-02	0.00E+00	0.00E+00	2.52E-03	0.00E+00	0.00E+00	4.87E-02
37	ALL		475422.5	3748998	NonCancer	0.00E+00	1.18E-05	3.30E-03	0.00E+00	0.00E+00	3.44E-03	5.13E-02	0.00E+00	6.31E-02	0.00E+00	0.00E+00	3.30E-03	0.00E+00	0.00E+00	6.31E-02
38	ALL		478301.3	3748926	NonCancer	0.00E+00	6.36E-06	1.77E-03	0.00E+00	0.00E+00	1.85E-03	2.76E-02	0.00E+00	3.39E-02	0.00E+00	0.00E+00	1.77E-03	0.00E+00	0.00E+00	3.39E-02
39	ALL		478301.7	3748957	NonCancer	0.00E+00	6.30E-06	1.76E-03	0.00E+00	0.00E+00	1.83E-03	2.73E-02	0.00E+00	3.36E-02	0.00E+00	0.00E+00	1.76E-03	0.00E+00	0.00E+00	3.36E-02
40	ALL		478295.9	3749008	NonCancer	0.00E+00	6.18E-06	1.73E-03	0.00E+00	0.00E+00	1.80E-03	2.69E-02	0.00E+00	3.30E-02	0.00E+00	0.00E+00	1.73E-03	0.00E+00	0.00E+00	3.30E-02
41	ALL		478292.1	3749035	NonCancer	0.00E+00	6.11E-06	1.71E-03	0.00E+00	0.00E+00	1.77E-03	2.65E-02	0.00E+00	3.26E-02	0.00E+00	0.00E+00	1.71E-03	0.00E+00	0.00E+00	3.26E-02
42	ALL		478292.1	3749072	NonCancer	0.00E+00	6.01E-06	1.68E-03	0.00E+00	0.00E+00	1.75E-03	2.61E-02	0.00E+00	3.21E-02	0.00E+00	0.00E+00	1.68E-03	0.00E+00	0.00E+00	3.21E-02
43	ALL		474762.3	3749877	NonCancer	0.00E+00	9.98E-06	2.81E-03	0.00E+00	0.00E+00	2.93E-03	4.40E-02	0.00E+00	5.40E-02	0.00E+00	0.00E+00	2.81E-03	0.00E+00	0.00E+00	5.40E-02
44	ALL		474714.7	3750056	NonCancer	0.00E+00	1.04E-05	2.94E-03	0.00E+00	0.00E+00	3.06E-03	4.60E-02	0.00E+00	5.65E-02	0.00E+00	0.00E+00	2.94E-03	0.00E+00	0.00E+00	5.65E-02
45	ALL		474696.1	3750160	NonCancer	0.00E+00	1.08E-05	3.05E-03	0.00E+00	0.00E+00	3.17E-03	4.77E-02	0.00E+00	5.86E-02	0.00E+00	0.00E+00	3.05E-03	0.00E+00	0.00E+00	5.86E-02
46	ALL		474647.7	3750294	NonCancer	0.00E+00	1.10E-05	3.12E-03	0.00E+00	0.00E+00	3.25E-03	4.89E-02	0.00E+00	6.01E-02	0.00E+00	0.00E+00	3.12E-03	0.00E+00	0.00E+00	6.01E-02
47	ALL		474362.1	3750722	NonCancer	0.00E+00	1.02E-05	2.91E-03	0.00E+00	0.00E+00	3.03E-03	4.57E-02	0.00E+00	5.61E-02	0.00E+00	0.00E+00	2.91E-03	0.00E+00	0.00E+00	5.61E-02
48	ALL		474246.2	3751405	NonCancer	0.00E+00	1.13E-05	3.24E-03	0.00E+00	0.00E+00	3.38E-03	5.11E-02	0.00E+00	6.27E-02	0.00E+00	0.00E+00	3.24E-03	0.00E+00	0.00E+00	6.27E-02
49	ALL		474905.3	3751762	NonCancer	0.00E+00	9.78E-06	2.79E-03	0.00E+00	0.00E+00	2.91E-03	4.39E-02	0.00E+00	5.39E-02	0.00E+00	0.00E+00	2.79E-03	0.00E+00	0.00E+00	5.39E-02
50	ALL		475193.3	3751288	NonCancer	0.00E+00	1.11E-05	3.17E-03	0.00E+00	0.00E+00	3.30E-03	4.99E-02	0.00E+00	6.13E-02	0.00E+00	0.00E+00	3.17E-03	0.00E+00	0.00E+00	6.13E-02
51	ALL		474268.6	3752385	NonCancer	0.00E+00	8.00E-06	2.29E-03	0.00E+00	0.00E+00	2.38E-03	3.60E-02	0.00E+00	4.42E-02	0.00E+00	0.00E+00	2.29E-03	0.00E+00	0.00E+00	4.42E-02
52	ALL		474034.8	3753006	NonCancer	0.00E+00	6.23E-06	1.78E-03	0.00E+00	0.00E+00	1.85E-03	2.80E-02	0.00E+00	3.44E-02	0.00E+00	0.00E+00	1.78E-03	0.00E+00	0.00E+00	3.44E-02
53	ALL		473592.6	3753136	NonCancer	0.00E+00	5.60E-06	1.61E-03	0.00E+00	0.00E+00	1.67E-03	2.53E-02	0.00E+00	3.11E-02	0.00E+00	0.00E+00	1.61E-03	0.00E+00	0.00E+00	3.11E-02
54	ALL		472991.5	3751510	NonCancer	0.00E+00	5.66E-06	1.58E-03	0.00E+00	0.00E+00	1.65E-03	2.47E-02	0.00E+00	3.03E-02	0.00E+00	0.00E+00	1.58E-03	0.00E+00	0.00E+00	3.03E-02
55	ALL		472985.6	3749742	NonCancer	0.00E+00	4.46E-06	1.20E-03	0.00E+00	0.00E+00	1.25E-03	1.84E-02	0.00E+00	2.27E-02	0.00E+00	0.00E+00	1.20E-03	0.00E+00	0.00E+00	2.27E-02
56	ALL		471870.8	3755799	NonCancer	0.00E+00	3.45E-06	9.82E-04	0.00E+00	0.00E+00	1.02E-03	1.54E-02	0.00E+00	1.89E-02	0.00E+00	0.00E+00	9.82E-04	0.00E+00	0.00E+00	1.89E-02
57	ALL		473805.9	3752218	NonCancer	0.00E+00	7.84E-06	2.24E-03	0.00E+00	0.00E+00	2.34E-03	3.53E-02	0.00E+00	4.34E-02	0.00E+00	0.00E+00	2.24E-03	0.00E+00	0.00E+00	4.34E-02
58	ALL		473858.8	3752404	NonCancer	0.00E+00	7.61E-06	2.18E-03	0.00E+00	0.00E+00	2.27E-03	3.44E-02	0.00E+00	4.22E-02	0.00E+00	0.00E+00	2.18E-03	0.00E+00	0.00E+00	4.22E-02
59	ALL		473939.7	3752449	NonCancer	0.00E+00	7.61E-06	2.18E-03	0.00E+00	0.00E+00	2.27E-03	3.44E-02	0.00E+00	4.22E-02	0.00E+00	0.00E+00	2.18E-03	0.00E+00	0.00E+00	4.22E-02
60	ALL		472799.3	3754297	NonCancer	0.00E+00	4.11E-06	1.18E-03	0.00E+00	0.00E+00	1.23E-03	1.86E-02	0.00E+00	2.28E-02	0.00E+00	0.00E+00	1.18E-03	0.00E+00	0.00E+00	2.28E-02
61	ALL		471917.2	3755787	NonCancer	0.00E+00	3.39E-06	9.66E-04	0.00E+00	0.00E+00	1.01E-03	1.52E-02	0.00E+00	1.86E-02	0.00E+00	0.00E+00	9.66E-04	0.00E+00	0.00E+00	1.86E-02
62	ALL		471950.6	3755809	NonCancer	0.00E+00	3.37E-06	9.61E-04	0.00E+00	0.00E+00	1.00E-03	1.51E-02	0.00E+00	1.85E-02	0.00E+00	0.00E+00	9.61E-04	0.00E+00	0.00E+00	1.85E-02
63	ALL		472640.3	3756815	NonCancer	0.00E+00	2.62E-06	7.44E-04	0.00E+00	0.00E+00	7.75E-04	1.17E-02	0.00E+00	1.43E-02	0.00E+00	0.00E+00	7.44E-04	0.00E+00	0.00E+00	1.43E-02
64	ALL		477901.8	3746742	NonCancer	0.00E+00	9.71E-06	2.78E-03	0.00E+00	0.00E+00	2.89E-03	4.38E-02	0.00E+00	5.38E-02	0.00E+00	0.00E+00	2.78E-03	0.00E+00	0.00E+00	5.38E-02
65	ALL		477615.4	3747301	NonCancer	0.00E+00	1.22E-05	3.46E-03	0.00E+00	0.00E+00	3.60E-03	5.43E-02	0.00E+00	6.67E-02	0.00E+00	0.00E+00	3.46E-03	0.00E+00	0.00E+00	6.67E-02
66	ALL		477867.2	3745742	NonCancer	0.00E+00	7.42E-06	2.14E-03	0.00E+00	0.00E+00	2.22E-03	3.37E-02	0.00E+00	4.14E-02	0.00E+00	0.00E+00	2.14E-03	0.00E+00	0.00E+00	4.14E-02
67	ALL		479204.5	3744856	NonCancer	0.00E+00	4.11E-06	1.18E-03	0.00E+00	0.00E+00	1.23E-03	1.86E-02	0.00E+00	2.29E-02	0.00E+00	0.00E+00	1.18E-03	0.00E+00	0.00E+00	2.29E-02
68	ALL		479384.6	3743328	NonCancer	0.00E+00	3.19E-06	9.18E-04	0.00E+00	0.00E+00	9.56E-04	1.45E-02	0.00E+00	1.78E-02	0.00E+00	0.00E+00	9.18E-04	0.00E+00	0.00E+00	1.78E-02
69	ALL		479985.6	3742535	NonCancer	0.00E+00	2.64E-06	7.62E-04	0.00E+00	0.00E+00	7.94E-04	1.20E-02	0.00E+00	1.48E-02	0.00E+00	0.00E+00	7.62E-04	0.00E+00	0.00E+00	1.48E-02
70	ALL		480688.8	3743180	NonCancer	0.00E+00	2.51E-06	7.22E-04	0.00E+00	0.00E+00	7.51E-04	1.14E-02	0.00E+00	1.40E-02	0.00E+00	0.00E+00	7.22E-04	0.00E+00	0.00E+00	1.40E-02
71	ALL		480690.8	3743695	NonCancer	0.00E+00	2.67E-06	7.70E-04	0.00E+00	0.00E+00	8.01E-04	1.21E-02	0.00E+00	1.49E-02	0.00E+00	0.00E+00	7.70E-04	0.00E+00	0.00E+00	1.49E-02
72	ALL		480885.5	3744258	NonCancer	0.00E+00	2.63E-06	7.55E-04	0.00E+00	0.00E+00	7.86E-04	1.19E-02	0.00E+00	1.46E-02	0.00E+00	0.00E+00	7.55E-04	0.00E+00	0.00E+00	1.46E-02
73	ALL		480176.2	3741871	NonCancer	0.00E+00	2.37E-06	6.84E-04	0.00E+00	0.00E+00	7.12E-04	1.08E-02	0.00E+00	1.33E-02	0.00E+00	0.00E+00	6.84E-04	0.00E+00	0.00E+00	1.33E-02
74	ALL		481531.3	3741568	NonCancer	0.00E+00	1.96E-06	5.65E-04	0.00E+00	0.00E+00	5.88E-04	8.93E-03	0.00E+00	1.10E-02	0.00E+00	0.00E+00	5.65E-04	0.00E+00	0.00E+00	1.10E-02
75	ALL		480505	3741717	NonCancer	0.00E+00	2.26E-06	6.52E-04	0.00E+00	0.00E+00	6.79E-04	1.03E-02	0.00E+00	1.26E-02	0.00E+00	0.00E+00	6.52E-04	0.00E+00	0.00E+00	1.26E-02
76	ALL		476614.9	3746342	NonCancer	0.00E+00	7.95E-06	2.28E-03	0.00E+00	0.00E+00	2.37E-03	3.58E-02	0.00E+00	4.40E-02	0.00E+00	0.00E+00	2.28E-03	0.00E+00	0.00E+00	4.40E-02
77	ALL		475789.3	3745946	NonCancer	0.00E+00	5.56E-06	1.54E-03	0.00E+00	0.00E+00	1.60E-03	2.39E-02	0.00E+00	2.93E-02	0.00E+00	0.00E+00	1.54E-03	0.00E+00	0.00E+00	2.93E-02
78	ALL		475377.5	3746101	NonCancer	0.00E+00	5.42E-06	1.47E-03	0.00E+00	0.00E+00	1.53E-03	2.26E-02	0.00E+00	2.78E-02	0.00E+00	0.00E+00	1.47E-03	0.00E+00	0.00E+00	2.78E-02
79	ALL		474182.1	3746961	NonCancer	0.00E+00	4.51E-06	1.18E-03	0.00E+00	0.00E+00	1.23E-03	1.78E-02	0.00E+00	2.20E-02	0.00E+00	0.00E+00	1.18E-03	0.00E+00	0.00E+00	2.20E-02
80	ALL		473390.9	3748386	NonCancer	0.00E+00	4.43E-06	1.18E-03	0.00E+00	0.00E+00	1.22E-03	1.79E-02	0.00E+00	2.20E-02	0.00E+00	0.00E+00	1.18E-03	0.00E+00	0.00E+00	2.20E-02
81	ALL		473396.6	3748604	NonCancer	0.00E+00	4.54E-06	1.21E-03	0.00E+00	0.00E+00	1.26E-03	1.84E-02	0.00E+00	2.27E-02	0.00E+00	0.00E+00	1.21E-03	0.00E+00	0.00E+00	2.27E-02
82	ALL		473275	3747961	NonCancer	0.00E+00	4.01E-06	1.06E-03	0.00E+00	0.00E+00	1.10E-03	1.61E-02	0.00E+00	1.98E-02	0.00E+00	0.00E+00	1.06E-03	0.00E+00	0.00E+00	1.98E-02

*HARP - HRACalc v22118 8/11/2022 5:33:25 PM - Chronic Risk - Input File: C:\Users\Michael Tirohn\Desktop\HRAs\13446 D1\13445 HRA\HARP\13445 HRA\hra\Resident 30yrHRAInput.hra

REC	GRP	NETID	X	Y	SCENARIO	CV	CNS	IMMUN	KIDNEY	GILV	REPRO/DE\	RESP	SKIN	EYE	BONE/TEE	ENDO	BLOOD	ODOR	GENERAL	MAXHI
1	ALL		477384.2	3748449	NonCancer	1.63E-05	2.31E-05	0.00E+00	1.69E-05	1.69E-05	3.79E-03	3.88E-02	0.00E+00	1.61E-05	0.00E+00	5.83E-07	2.85E-03	0.00E+00	0.00E+00	3.88E-02
2	ALL		477539.2	3748622	NonCancer	1.06E-05	1.48E-05	0.00E+00	1.09E-05	1.09E-05	2.46E-03	2.51E-02	0.00E+00	1.00E-05	0.00E+00	3.66E-07	1.83E-03	0.00E+00	0.00E+00	2.51E-02
3	ALL		478305.9	3748446	NonCancer	4.18E-06	5.68E-06	0.00E+00	4.31E-06	4.31E-06	9.72E-04	9.86E-03	0.00E+00	3.46E-06	0.00E+00	1.29E-07	6.96E-04	0.00E+00	0.00E+00	9.86E-03
4	ALL		478302.4	3748897	NonCancer	3.94E-06	5.35E-06	0.00E+00	4.06E-06	4.06E-06	9.17E-04	9.28E-03	0.00E+00	3.25E-06	0.00E+00	1.22E-07	6.56E-04	0.00E+00	0.00E+00	9.28E-03
5	ALL		478287.1	3749473	NonCancer	3.78E-06	5.07E-06	0.00E+00	3.90E-06	3.90E-06	8.80E-04	8.89E-03	0.00E+00	2.96E-06	0.00E+00	1.12E-07	6.21E-04	0.00E+00	0.00E+00	8.89E-03
6	ALL		477903.5	3749817	NonCancer	5.03E-06	6.66E-06	0.00E+00	5.17E-06	5.17E-06	1.17E-03	1.18E-02	0.00E+00	3.73E-06	0.00E+00	1.43E-07	8.14E-04	0.00E+00	0.00E+00	1.18E-02
7	ALL		478331	3749849	NonCancer	3.51E-06	4.66E-06	0.00E+00	3.61E-06	3.61E-06	8.16E-04	8.23E-03	0.00E+00	2.64E-06	0.00E+00	1.01E-07	5.70E-04	0.00E+00	0.00E+00	8.23E-03
8	ALL		478375.9	3750048	NonCancer	3.31E-06	4.38E-06	0.00E+00	3.41E-06	3.41E-06	7.70E-04	7.77E-03	0.00E+00	2.43E-06	0.00E+00	9.32E-08	5.35E-04	0.00E+00	0.00E+00	7.77E-03
9	ALL		477179.2	3748338	NonCancer	3.03E-05	4.37E-05	0.00E+00	3.14E-05	3.14E-05	7.04E-03	7.22E-02	0.00E+00	3.19E-05	0.00E+00	1.15E-06	5.40E-03	0.00E+00	0.00E+00	7.22E-02
10	ALL		477059.1	3748271	NonCancer	3.99E-05	5.82E-05	0.00E+00	4.14E-05	4.14E-05	9.27E-03	9.52E-02	0.00E+00	4.38E-05	0.00E+00	1.56E-06	7.21E-03	0.00E+00	0.00E+00	9.52E-02
11	ALL		477098.6	3748293	NonCancer	3.63E-05	5.29E-05	0.00E+00	3.78E-05	3.78E-05	8.45E-03	8.69E-02	0.00E+00	3.94E-05	0.00E+00	1.41E-06	6.54E-03	0.00E+00	0.00E+00	8.69E-02
12	ALL		477525.2	3748413	NonCancer	1.20E-05	1.67E-05	0.00E+00	1.24E-05	1.24E-05	2.79E-03	2.86E-02	0.00E+00	1.11E-05	0.00E+00	4.06E-07	2.06E-03	0.00E+00	0.00E+00	2.86E-02
13	ALL		477525.2	3748728	NonCancer	1.04E-05	1.46E-05	0.00E+00	1.08E-05	1.08E-05	2.43E-03	2.47E-02	0.00E+00	9.82E-06	0.00E+00	3.59E-07	1.80E-03	0.00E+00	0.00E+00	2.47E-02
14	ALL		477544.3	3748318	NonCancer	1.21E-05	1.67E-05	0.00E+00	1.25E-05	1.25E-05	2.81E-03	2.87E-02	0.00E+00	1.08E-05	0.00E+00	3.98E-07	2.05E-03	0.00E+00	0.00E+00	2.87E-02
15	ALL		477545.2	3748248	NonCancer	1.24E-05	1.71E-05	0.00E+00	1.28E-05	1.28E-05	2.89E-03	2.95E-02	0.00E+00	1.08E-05	0.00E+00	4.01E-07	2.10E-03	0.00E+00	0.00E+00	2.95E-02
16	ALL		477707.4	3748122	NonCancer	9.63E-06	1.31E-05	0.00E+00	9.93E-06	9.93E-06	2.24E-03	2.27E-02	0.00E+00	7.96E-06	0.00E+00	2.98E-07	1.60E-03	0.00E+00	0.00E+00	2.27E-02
17	ALL		478304.2	3748401	NonCancer	4.22E-06	5.73E-06	0.00E+00	4.35E-06	4.35E-06	9.82E-04	9.95E-03	0.00E+00	3.48E-06	0.00E+00	1.30E-07	7.02E-04	0.00E+00	0.00E+00	9.95E-03
18	ALL		478304	3748468	NonCancer	4.17E-06	5.67E-06	0.00E+00	4.30E-06	4.30E-06	9.70E-04	9.84E-03	0.00E+00	3.45E-06	0.00E+00	1.29E-07	6.95E-04	0.00E+00	0.00E+00	9.84E-03
19	ALL		478304.4	3748485	NonCancer	4.16E-06	5.65E-06	0.00E+00	4.29E-06	4.29E-06	9.67E-04	9.80E-03	0.00E+00	3.44E-06	0.00E+00	1.29E-07	6.93E-04	0.00E+00	0.00E+00	9.80E-03
20	ALL		478304	3748505	NonCancer	4.15E-06	5.63E-06	0.00E+00	4.28E-06	4.28E-06	9.64E-04	9.77E-03	0.00E+00	3.44E-06	0.00E+00	1.29E-07	6.91E-04	0.00E+00	0.00E+00	9.77E-03
21	ALL		478303.8	3748524	NonCancer	4.13E-06	5.62E-06	0.00E+00	4.26E-06	4.26E-06	9.61E-04	9.75E-03	0.00E+00	3.43E-06	0.00E+00	1.28E-07	6.89E-04	0.00E+00	0.00E+00	9.75E-03
22	ALL		478303.8	3748547	NonCancer	4.12E-06	5.60E-06	0.00E+00	4.25E-06	4.25E-06	9.58E-04	9.71E-03	0.00E+00	3.42E-06	0.00E+00	1.28E-07	6.87E-04	0.00E+00	0.00E+00	9.71E-03
23	ALL		478304.2	3748576	NonCancer	4.10E-06	5.57E-06	0.00E+00	4.23E-06	4.23E-06	9.53E-04	9.66E-03	0.00E+00	3.41E-06	0.00E+00	1.27E-07	6.83E-04	0.00E+00	0.00E+00	9.66E-03
24	ALL		478303.2	3748605	NonCancer	4.09E-06	5.55E-06	0.00E+00	4.21E-06	4.21E-06	9.50E-04	9.63E-03	0.00E+00	3.40E-06	0.00E+00	1.27E-07	6.81E-04	0.00E+00	0.00E+00	9.63E-03
25	ALL		478304	3748650	NonCancer	4.06E-06	5.51E-06	0.00E+00	4.18E-06	4.18E-06	9.43E-04	9.56E-03	0.00E+00	3.37E-06	0.00E+00	1.26E-07	6.76E-04	0.00E+00	0.00E+00	9.56E-03
26	ALL		478304.5	3748669	NonCancer	4.04E-06	5.50E-06	0.00E+00	4.17E-06	4.17E-06	9.40E-04	9.53E-03	0.00E+00	3.36E-06	0.00E+00	1.26E-07	6.74E-04	0.00E+00	0.00E+00	9.53E-03
27	ALL		478305.3	3748688	NonCancer	4.03E-06	5.48E-06	0.00E+00	4.16E-06	4.16E-06	9.37E-04	9.50E-03	0.00E+00	3.35E-06	0.00E+00	1.25E-07	6.72E-04	0.00E+00	0.00E+00	9.50E-03
28	ALL		478303.4	3748706	NonCancer	4.03E-06	5.48E-06	0.00E+00	4.15E-06	4.15E-06	9.37E-04	9.49E-03	0.00E+00	3.35E-06	0.00E+00	1.25E-07	6.72E-04	0.00E+00	0.00E+00	9.49E-03
29	ALL		478304.3	3748736	NonCancer	4.01E-06	5.45E-06	0.00E+00	4.13E-06	4.13E-06	9.32E-04	9.45E-03	0.00E+00	3.33E-06	0.00E+00	1.24E-07	6.68E-04	0.00E+00	0.00E+00	9.45E-03
30	ALL		478303.4	3748768	NonCancer	4.00E-06	5.43E-06	0.00E+00	4.12E-06	4.12E-06	9.29E-04	9.42E-03	0.00E+00	3.32E-06	0.00E+00	1.24E-07	6.66E-04	0.00E+00	0.00E+00	9.42E-03
31	ALL		477501.7	3748827	NonCancer	1.06E-05	1.48E-05	0.00E+00	1.10E-05	1.10E-05	2.47E-03	2.51E-02	0.00E+00	9.75E-06	0.00E+00	3.58E-07	1.82E-03	0.00E+00	0.00E+00	2.51E-02
32	ALL		477218.8	3749082	NonCancer	1.80E-05	2.42E-05	0.00E+00	1.85E-05	1.85E-05	4.18E-03	4.22E-02	0.00E+00	1.43E-05	0.00E+00	5.38E-07	2.96E-03	0.00E+00	0.00E+00	4.22E-02
33	ALL		476320.3	3747630	NonCancer	1.78E-05	2.32E-05	0.00E+00	1.83E-05	1.83E-05	4.14E-03	4.16E-02	0.00E+00	1.22E-05	0.00E+00	4.75E-07	2.83E-03	0.00E+00	0.00E+00	4.16E-02
34	ALL		477513.3	3747700	NonCancer	1.49E-05	1.98E-05	0.00E+00	1.54E-05	1.54E-05	3.47E-03	3.53E-02	0.00E+00	1.10E-05	0.00E+00	4.22E-07	2.42E-03	0.00E+00	0.00E+00	3.53E-02
35	ALL		477425	3748374	NonCancer	1.53E-05	2.14E-05	0.00E+00	1.58E-05	1.58E-05	3.56E-03	3.65E-02	0.00E+00	1.44E-05	0.00E+00	5.26E-07	2.64E-03	0.00E+00	0.00E+00	3.65E-02
36	ALL		476621.3	3746530	NonCancer	8.45E-06	1.10E-05	0.00E+00	8.67E-06	8.67E-06	1.97E-03	2.02E-02	0.00E+00	5.63E-06	0.00E+00	2.20E-07	1.34E-03	0.00E+00	0.00E+00	2.02E-02
37	ALL		475422.5	3748998	NonCancer	1.48E-05	1.91E-05	0.00E+00	1.52E-05	1.52E-05	3.45E-03	3.46E-02	0.00E+00	9.50E-06	0.00E+00	3.75E-07	2.32E-03	0.00E+00	0.00E+00	3.46E-02
38	ALL		478301.3	3748926	NonCancer	3.93E-06	5.34E-06	0.00E+00	4.06E-06	4.06E-06	9.15E-04	9.27E-03	0.00E+00	3.24E-06	0.00E+00	1.21E-07	6.54E-04	0.00E+00	0.00E+00	9.27E-03
39	ALL		478301.7	3748957	NonCancer	3.92E-06	5.32E-06	0.00E+00	4.04E-06	4.04E-06	9.12E-04	9.24E-03	0.00E+00	3.23E-06	0.00E+00	1.21E-07	6.52E-04	0.00E+00	0.00E+00	9.24E-03
40	ALL		478295.9	3749008	NonCancer	3.92E-06	5.32E-06	0.00E+00	4.04E-06	4.04E-06	9.12E-04	9.24E-03	0.00E+00	3.21E-06	0.00E+00	1.20E-07	6.52E-04	0.00E+00	0.00E+00	9.24E-03
41	ALL		478292.1	3749035	NonCancer	3.93E-06	5.32E-06	0.00E+00	4.05E-06	4.05E-06	9.13E-04	9.24E-03	0.00E+00	3.21E-06	0.00E+00	1.20E-07	6.52E-04	0.00E+00	0.00E+00	9.24E-03
42	ALL		478292.1	3749072	NonCancer	3.91E-06	5.29E-06	0.00E+00	4.03E-06	4.03E-06	9.10E-04	9.21E-03	0.00E+00	3.19E-06	0.00E+00	1.20E-07	6.49E-04	0.00E+00	0.00E+00	9.21E-03
43	ALL		474762.3	3749877	NonCancer	9.78E-06	1.25E-05	0.00E+00	1.00E-05	1.00E-05	2.27E-03	2.28E-02	0.00E+00	6.14E-06	0.00E+00	2.43E-07	1.53E-03	0.00E+00	0.00E+00	2.28E-02
44	ALL		474714.7	3750056	NonCancer	1.02E-05	1.30E-05	0.00E+00	1.04E-05	1.04E-05	2.36E-03	2.37E-02	0.00E+00	6.34E-06	0.00E+00	2.52E-07	1.58E-03	0.00E+00	0.00E+00	2.37E-02
45	ALL		474696.1	3750160	NonCancer	1.05E-05	1.35E-05	0.00E+00	1.08E-05	1.08E-05	2.45E-03	2.46E-02	0.00E+00	6.56E-06	0.00E+00	2.61E-07	1.64E-03	0.00E+00	0.00E+00	2.46E-02
46	ALL		474647.7	3750294	NonCancer	1.06E-05	1.36E-05	0.00E+00	1.09E-05	1.09E-05	2.47E-03	2.47E-02	0.00E+00	6.59E-06	0.00E+00	2.62E-07	1.65E-03	0.00E+00	0.00E+00	2.47E-02
47	ALL		474362.1	3750722	NonCancer	8.12E-06	1.04E-05	0.00E+00	8.32E-06	8.32E-06	1.89E-03	1.89E-02	0.00E+00	5.06E-06	0.00E+00	2.01E-07	1.26E-03	0.00E+00	0.00E+00	1.89E-02
48	ALL		474246.2	3751405	NonCancer	8.89E-06	1.14E-05	0.00E+00	9.11E-06	9.11E-06	2.07E-03	2.07E-02	0.00E+00	5.49E-06	0.00E+00	2.18E-07	1.38E-03	0.00E+00	0.00E+00	2.07E-02
49	ALL		474905.3	3751762	NonCancer	1.18E-05	1.51E-05	0.00E+00	1.21E-05	1.21E-05	2.75E-03	2.76E-02	0.00E+00	7.29E-06	0.00E+00	2.90E-07	1.84E-03	0.00E+00	0.00E+00	2.76E-02
50	ALL		475193.3	3751288	NonCancer	1.66E-05	2.12E-05	0.00E+00	1.70E-05	1.70E-05	3.86E-03	3.87E-02	0.00E+00	1.02E-05	0.00E+00	4.06E-07	2.58E-03	0.00E+00	0.00E+00	3.87E-02
51	ALL		474268.6	3752385	NonCancer	7.69E-06	9.83E-06	0.00E+00	7.88E-06	7.88E-06	1.79E-03	1.79E-02	0.00E+00	4.75E-06	0.00E+00	1.89E-07	1.20E-03	0.00E+00	0.00E+00	1.79E-02
52	ALL		474034.8	3753006	NonCancer	5.85E-06	7.48E-06	0.00E+00	5.99E-06	5.99E-06	1.36E-03	1.36E-02	0.00E+00	3.62E-06	0.00E+00	1.44E-07	9.10E-04	0.00E+00	0.00E+00	1.36E-02
53	ALL		473592.6	3753136	NonCancer	5.06E-06	6.47E-06	0.00E+00	5.18E-06	5.18E-06	1.18E-03	1.18E-02	0.00E+00	3.13E-06	0.00E+00	1.24E-07	7.86E-04	0.00E+00	0.00E+00	1.18E-02
54	ALL		472991.5	3751510	NonCancer	2.77E-06	3.56E-06	0.00E+00	2.84E-06	2.84E-06	6.45E-04	6.47E-03	0.00E+00	1.76E-06	0.00E+00	6.96E-08	4.33E-04	0.00E+00	0.00E+00	6.47E-03
55	ALL		472985.6	3749742	NonCancer	1.94E-06	2.51E-06	0.00E+00	1.99E-06	1.99E-06	4.51E-04	4.53E-03	0.00E+00	1.26E-06	0.00E+00	4.97E-08	3.05E-04	0.00E+00	0.00E+00	4.53E-03
56	ALL		471870.8	3755799	NonCancer	2.51E-06	3.21E-06	0.00E+00	2.57E-06	2.57E-06	5.84E-04	5.86E-03	0.00E+00	1.56E-06	0.00E+00	6.20E-08	3.91E-04	0.00E+00	0.00E+00	5.86E-03
57	ALL		473805.9	3752218	NonCancer	6.19E-06	7.92E-06	0.00E+00	6.35E-06	6.35E-06	1.44E-03	1.44E-02	0.00E+00	3.83E-06	0.00E+00	1.53E-07	9.63E-04	0.00E+00	0.00E+00	1.44E-02
58	ALL		473858.8	3752404	NonCancer	6.43E-06	8.22E-06	0.00E+00	6.59E-06	6.59E-06	1.50E-03	1.50E-02	0.00E+00	3.97E-06	0.00E+00	1.58E-07	1.00E-03	0.00E+00	0.00E+00	1.50E-02
59	ALL		473939.7	3752449	NonCancer	6.67E-06	8.53E-06	0.00E+00	6.84E-06	6.84E-06	1.55E-03	1.56E-02	0.00E+00	4.12E-06	0.00E+00	1.64E-07	1.04E-03	0.00E+00	0.00E+00	1.56E-02
60	ALL		472799.3	3754297	NonCancer	3.46E-06	4.43E-06	0.00E+00	3.55E-06	3.55E-06	8.05E-04	8.08E-03	0.00E+00	2.15E-06	0.00E+00	8.53E-08	5.39E-04	0.00E+00	0.00E+00	8.08E-03
61	ALL		471917.2	3755787	NonCancer	2.55E-06	3.26E-06	0.00E+00	2.61E-06	2.61E-06	5.92E-04	5.94E-03	0.00E+00	1.58E-06	0.00E+00	6.28E-08	3.96E-04	0.00E+00	0.00E+00	5.94E-03
62	ALL		471950.6	3755809	NonCancer	2.56E-06	3.28E-06	0.00E+00	2.62E-06	2.62E-06	5.96E-04	5.97E-03	0.00E+00	1.59E-06	0.00E+00	6.31E-08	3.98E-04	0.00E+00	0.00E+00	5.97E-03
63	ALL		472640.3	3756815	NonCancer	2.38E-06	3.05E-06	0.00E+00	2.44E-06	2.44E-06	5.54E-04	5.55E-03	0.00E+00	1.48E-06	0.00E+00	5.88E-08	3.71E-04	0.00E+00	0.00E+00	5.55E-03
64	ALL		477901.8	3746742	NonCancer	9.05E-06	1.18E-05	0.00E+00	9.29E-06	9.29E-06	2.10E-03	2.12E-02	0.00E+00	6.07E-06	0.00E+00	2.37E-07	1.43E-03	0.00E+00	0.00E+00	2.12E-02
65	ALL		477615.4	3747301	NonCancer	1.30E-05	1.70E-05	0.00E+00	1.33E-05	1.33E-05	3.02E-03	3.06E-02	0.00E+00	8.99E-06	0.00E+00	3.49E-07	2.07E-03	0.00E+00	0.00E+00	3.06E-02
66	ALL		477867.2	3745742	NonCancer	7.40E-06	9.54E-06	0.00E+00	7.59E-06	7.59E-06	1.72E-03	1.73E-02	0.00E+00	4.78E-06	0.00E+00	1.88E-07	1.16E-03	0.00E+00	0.00E+00	1.73E-02
67	ALL		479204.5	3744856	NonCancer	3.44E-06	4.45E-06	0.00E+00	3.53E-06	3.53E-06	8.00E-04	8.05E-03	0.00E+00	2.25E-06	0.00E+00	8.83E-08	5.41E-04	0.00E+00	0.00E+00	8.05E-03
68	ALL		479384.6	3743328	NonCancer	2.81E-06	3.61E-06	0.00E+00	2.88E-06	2.88E-06	6.53E-04	6.56E-03	0.00E+00	1.80E-06	0.00E+00	7.10E-08	4.40E-04	0.00E+00	0.00E+00	6.56E-03
69	ALL		479985.6	3742535	NonCancer	2.28E-06	2.93E-06	0.00E+00	2.34E-06	2.34E-06	5.30E-04	5.32E-03	0.00E+00	1.46E-06	0.00E+00	5.75E-08	3.57E-04	0.00E+00	0.00E+00	5.32E-03
70	ALL		480688.8	3743180	NonCancer	1.96E-06	2.53E-06	0.00E+00	2.01E-06	2.01E-06	4.55E-04	4.58E-03	0.00E+00	1.27E-06	0.00E+00	4.99E-08	3.07E-04	0.00E+00	0.00E+00	4.58E-03
71	ALL		480690.8	3743695	NonCancer	1.93E-06	2.49E-06	0.00E+00	1.98E-06	1.98E-06	4.48E-04	4.50E-03	0.00E+00	1.25E-06	0.00E+00	4.93E-08	3.03E-04	0.00E+00	0.00E+00	4.50E-03
72	ALL		480885.5	3744258	NonCancer	1.73E-06	2.25E-06	0.00E+00	1.78E-06	1.78E-06	4.03E-04	4.06E-03	0.00E+00	1.14E-06	0.00E+00	4.48E-08	2.73E-04	0.00E+00	0.00E+00	4.06E-03
73	ALL		480176.2	3741871	NonCancer	2.05E-06	2.64E-06	0.00E+00	2.10E-06	2.10E-06	4.77E-04	4.79E-03	0.00E+00	1.31E-06	0.00E+00	5.17E-08	3.21E-04	0.00E+00	0.00E+00	4.79E-03
74	ALL		481531.3	3741568	NonCancer	1.56E-06	2.01E-06	0.00E+00	1.60E-06	1.60E-06	3.62E-04	3.64E-03	0.00E+00	9.97E-07	0.00E+00	3.94E-08	2.44E-04	0.00E+00	0.00E+00	3.64E-03
75	ALL		480505	3741717	NonCancer	1.93E-06	2.48E-06	0.00E+00	1.97E-06	1.97E-06	4.48E-04	4.50E-03	0.00E+00	1.23E-06	0.00E+00	4.85E-08	3.01E-04	0.00E+00	0.00E+00	4.50E-03
76	ALL		476614.9	3746342	NonCancer	7.25E-06	9.40E-06	0.00E+00	7.44E-06	7.44E-06	1.69E-03	1.70E-02	0.00E+00	4.83E-06	0.00E+00	1.89E-07	1.15E-03	0.00E+00	0.00E+00	1.70E-02
77	ALL		475789.3	3745946	NonCancer	3.38E-06	4.40E-06	0.00E+00	3.47E-06	3.47E-06	7.85E-04	7.91E-03	0.00E+00	2.30E-06	0.00E+00	8.95E-08	5.36E-04	0.00E+00	0.00E+00	7.91E-03
78	ALL		475377.5	3746101	NonCancer	2.83E-06	3.69E-06	0.00E+00	2.91E-06	2.91E-06	6.59E-04	6.64E-03	0.00E+00	1.94E-06	0.00E+00	7.54E-08	4.50E-04	0.00E+00	0.00E+00	6.64E-03
79	ALL		474182.1	3746961	NonCancer	1.81E-06	2.36E-06	0.00E+00	1.86E-06	1.86E-06	4.21E-04	4.24E-03	0.00E+00	1.23E-06	0.00E+00	4.78E-08	2.87E-04	0.00E+00	0.00E+00	4.24E-03
80	ALL		473390.9	3748386	NonCancer	1.87E-06	2.43E-06	0.00E+00	1.92E-06	1.92E-06	4.35E-04	4.38E-03	0.00E+00	1.25E-06	0.00E+00	4.88E-08	2.96E-04	0.00E+00	0.00E+00	4.38E-03
81	ALL		473396.6	3748604	NonCancer	1.96E-06	2.53E-06	0.00E+00	2.01E-06	2.01E-06	4.55E-04	4.57E-03	0.00E+00	1.30E-06	0.00E+00	5.08E-08	3.09E-04	0.00E+00	0.00E+00	4.57E-03
82	ALL		473275	3747961	NonCancer	1.52E-06	1.97E-06	0.00E+00	1.56E-06	1.56E-06	3.53E-04	3.55E-03	0.00E+00	1.01E-06	0.00E+00	3.96E-08	2.40E-04	0.00E+00	0.00E+00	3.55E-03

*HARP - HRACalc v22118 8/11/2022 5:27:20 PM - Cancer Risk - Input File: C:\Users\Michael Tirohn\Desktop\HRAs\13446 D1\13445 HRA\HARP\13445 HRA\hra\School 9yrHRAInput.hra

REC	GRP	NETID	X	Y	RISK_SUM	SCENARIO	INH_RISK	SOIL_RISK	DERMAL_R	MMILK_RI	WATER_RI	FISH_RISK	CROP_RISK	BEEF_RISK	DAIRY_RISI	PIG_RISK	CHICKEN_F	EGG_RISK
1	ALL		477384.2	3748449	4.67E-06	9YrCancerf	4.67E-06	0.00E+00	0.00E+00	0.00E+00	0.00E+00	0.00E+00	0.00E+00	0.00E+00	0.00E+00	0.00E+00	0.00E+00	0.00E+00
2	ALL		477539.2	3748622	2.69E-06	9YrCancerf	2.69E-06	0.00E+00	0.00E+00	0.00E+00	0.00E+00	0.00E+00	0.00E+00	0.00E+00	0.00E+00	0.00E+00	0.00E+00	0.00E+00
3	ALL		478305.9	3748446	1.01E-06	9YrCancerf	1.01E-06	0.00E+00	0.00E+00	0.00E+00	0.00E+00	0.00E+00	0.00E+00	0.00E+00	0.00E+00	0.00E+00	0.00E+00	0.00E+00
4	ALL		478302.4	3748897	9.31E-07	9YrCancerf	9.31E-07	0.00E+00	0.00E+00	0.00E+00	0.00E+00	0.00E+00	0.00E+00	0.00E+00	0.00E+00	0.00E+00	0.00E+00	0.00E+00
5	ALL		478287.1	3749473	8.68E-07	9YrCancerf	8.68E-07	0.00E+00	0.00E+00	0.00E+00	0.00E+00	0.00E+00	0.00E+00	0.00E+00	0.00E+00	0.00E+00	0.00E+00	0.00E+00
6	ALL		477903.5	3749817	1.13E-06	9YrCancerf	1.13E-06	0.00E+00	0.00E+00	0.00E+00	0.00E+00	0.00E+00	0.00E+00	0.00E+00	0.00E+00	0.00E+00	0.00E+00	0.00E+00
7	ALL		478331	3749849	7.93E-07	9YrCancerf	7.93E-07	0.00E+00	0.00E+00	0.00E+00	0.00E+00	0.00E+00	0.00E+00	0.00E+00	0.00E+00	0.00E+00	0.00E+00	0.00E+00
8	ALL		478375.9	3750048	7.44E-07	9YrCancerf	7.44E-07	0.00E+00	0.00E+00	0.00E+00	0.00E+00	0.00E+00	0.00E+00	0.00E+00	0.00E+00	0.00E+00	0.00E+00	0.00E+00
9	ALL		477179.2	3748338	8.40E-06	9YrCancerf	8.40E-06	0.00E+00	0.00E+00	0.00E+00	0.00E+00	0.00E+00	0.00E+00	0.00E+00	0.00E+00	0.00E+00	0.00E+00	0.00E+00
10	ALL		477059.1	3748271	1.10E-05	9YrCancerf	1.10E-05	0.00E+00	0.00E+00	0.00E+00	0.00E+00	0.00E+00	0.00E+00	0.00E+00	0.00E+00	0.00E+00	0.00E+00	0.00E+00
11	ALL		477098.6	3748293	1.03E-05	9YrCancerf	1.03E-05	0.00E+00	0.00E+00	0.00E+00	0.00E+00	0.00E+00	0.00E+00	0.00E+00	0.00E+00	0.00E+00	0.00E+00	0.00E+00
12	ALL		477525.2	3748413	3.47E-06	9YrCancerf	3.47E-06	0.00E+00	0.00E+00	0.00E+00	0.00E+00	0.00E+00	0.00E+00	0.00E+00	0.00E+00	0.00E+00	0.00E+00	0.00E+00
13	ALL		477525.2	3748728	2.56E-06	9YrCancerf	2.56E-06	0.00E+00	0.00E+00	0.00E+00	0.00E+00	0.00E+00	0.00E+00	0.00E+00	0.00E+00	0.00E+00	0.00E+00	0.00E+00
14	ALL		477544.3	3748318	3.34E-06	9YrCancerf	3.34E-06	0.00E+00	0.00E+00	0.00E+00	0.00E+00	0.00E+00	0.00E+00	0.00E+00	0.00E+00	0.00E+00	0.00E+00	0.00E+00
15	ALL		477545.2	3748248	3.40E-06	9YrCancerf	3.40E-06	0.00E+00	0.00E+00	0.00E+00	0.00E+00	0.00E+00	0.00E+00	0.00E+00	0.00E+00	0.00E+00	0.00E+00	0.00E+00
16	ALL		477707.4	3748122	2.40E-06	9YrCancerf	2.40E-06	0.00E+00	0.00E+00	0.00E+00	0.00E+00	0.00E+00	0.00E+00	0.00E+00	0.00E+00	0.00E+00	0.00E+00	0.00E+00
17	ALL		478304.2	3748401	1.02E-06	9YrCancerf	1.02E-06	0.00E+00	0.00E+00	0.00E+00	0.00E+00	0.00E+00	0.00E+00	0.00E+00	0.00E+00	0.00E+00	0.00E+00	0.00E+00
18	ALL		478304	3748468	1.00E-06	9YrCancerf	1.00E-06	0.00E+00	0.00E+00	0.00E+00	0.00E+00	0.00E+00	0.00E+00	0.00E+00	0.00E+00	0.00E+00	0.00E+00	0.00E+00
19	ALL		478304.4	3748485	1.00E-06	9YrCancerf	1.00E-06	0.00E+00	0.00E+00	0.00E+00	0.00E+00	0.00E+00	0.00E+00	0.00E+00	0.00E+00	0.00E+00	0.00E+00	0.00E+00
20	ALL		478304	3748505	9.97E-07	9YrCancerf	9.97E-07	0.00E+00	0.00E+00	0.00E+00	0.00E+00	0.00E+00	0.00E+00	0.00E+00	0.00E+00	0.00E+00	0.00E+00	0.00E+00
21	ALL		478303.8	3748524	9.94E-07	9YrCancerf	9.94E-07	0.00E+00	0.00E+00	0.00E+00	0.00E+00	0.00E+00	0.00E+00	0.00E+00	0.00E+00	0.00E+00	0.00E+00	0.00E+00
22	ALL		478303.8	3748547	9.89E-07	9YrCancerf	9.89E-07	0.00E+00	0.00E+00	0.00E+00	0.00E+00	0.00E+00	0.00E+00	0.00E+00	0.00E+00	0.00E+00	0.00E+00	0.00E+00
23	ALL		478304.2	3748576	9.83E-07	9YrCancerf	9.83E-07	0.00E+00	0.00E+00	0.00E+00	0.00E+00	0.00E+00	0.00E+00	0.00E+00	0.00E+00	0.00E+00	0.00E+00	0.00E+00
24	ALL		478303.2	3748605	9.78E-07	9YrCancerf	9.78E-07	0.00E+00	0.00E+00	0.00E+00	0.00E+00	0.00E+00	0.00E+00	0.00E+00	0.00E+00	0.00E+00	0.00E+00	0.00E+00
25	ALL		478304	3748650	9.70E-07	9YrCancerf	9.70E-07	0.00E+00	0.00E+00	0.00E+00	0.00E+00	0.00E+00	0.00E+00	0.00E+00	0.00E+00	0.00E+00	0.00E+00	0.00E+00
26	ALL		478304.5	3748669	9.66E-07	9YrCancerf	9.66E-07	0.00E+00	0.00E+00	0.00E+00	0.00E+00	0.00E+00	0.00E+00	0.00E+00	0.00E+00	0.00E+00	0.00E+00	0.00E+00
27	ALL		478305.3	3748688	9.62E-07	9YrCancerf	9.62E-07	0.00E+00	0.00E+00	0.00E+00	0.00E+00	0.00E+00	0.00E+00	0.00E+00	0.00E+00	0.00E+00	0.00E+00	0.00E+00
28	ALL		478303.4	3748706	9.60E-07	9YrCancerf	9.60E-07	0.00E+00	0.00E+00	0.00E+00	0.00E+00	0.00E+00	0.00E+00	0.00E+00	0.00E+00	0.00E+00	0.00E+00	0.00E+00
29	ALL		478304.3	3748736	9.55E-07	9YrCancerf	9.55E-07	0.00E+00	0.00E+00	0.00E+00	0.00E+00	0.00E+00	0.00E+00	0.00E+00	0.00E+00	0.00E+00	0.00E+00	0.00E+00
30	ALL		478303.4	3748768	9.50E-07	9YrCancerf	9.50E-07	0.00E+00	0.00E+00	0.00E+00	0.00E+00	0.00E+00	0.00E+00	0.00E+00	0.00E+00	0.00E+00	0.00E+00	0.00E+00
31	ALL		477501.7	3748827	2.54E-06	9YrCancerf	2.54E-06	0.00E+00	0.00E+00	0.00E+00	0.00E+00	0.00E+00	0.00E+00	0.00E+00	0.00E+00	0.00E+00	0.00E+00	0.00E+00
32	ALL		477218.8	3749082	4.02E-06	9YrCancerf	4.02E-06	0.00E+00	0.00E+00	0.00E+00	0.00E+00	0.00E+00	0.00E+00	0.00E+00	0.00E+00	0.00E+00	0.00E+00	0.00E+00
33	ALL		476320.3	3747630	3.91E-06	9YrCancerf	3.91E-06	0.00E+00	0.00E+00	0.00E+00	0.00E+00	0.00E+00	0.00E+00	0.00E+00	0.00E+00	0.00E+00	0.00E+00	0.00E+00
34	ALL		477513.3	3747700	4.10E-06	9YrCancerf	4.10E-06	0.00E+00	0.00E+00	0.00E+00	0.00E+00	0.00E+00	0.00E+00	0.00E+00	0.00E+00	0.00E+00	0.00E+00	0.00E+00
35	ALL		477425	3748374	4.51E-06	9YrCancerf	4.51E-06	0.00E+00	0.00E+00	0.00E+00	0.00E+00	0.00E+00	0.00E+00	0.00E+00	0.00E+00	0.00E+00	0.00E+00	0.00E+00
36	ALL		476621.3	3746530	3.00E-06	9YrCancerf	3.00E-06	0.00E+00	0.00E+00	0.00E+00	0.00E+00	0.00E+00	0.00E+00	0.00E+00	0.00E+00	0.00E+00	0.00E+00	0.00E+00
37	ALL		475422.5	3748998	3.17E-06	9YrCancerf	3.17E-06	0.00E+00	0.00E+00	0.00E+00	0.00E+00	0.00E+00	0.00E+00	0.00E+00	0.00E+00	0.00E+00	0.00E+00	0.00E+00
38	ALL		478301.3	3748926	9.28E-07	9YrCancerf	9.28E-07	0.00E+00	0.00E+00	0.00E+00	0.00E+00	0.00E+00	0.00E+00	0.00E+00	0.00E+00	0.00E+00	0.00E+00	0.00E+00
39	ALL		478301.7	3748957	9.23E-07	9YrCancerf	9.23E-07	0.00E+00	0.00E+00	0.00E+00	0.00E+00	0.00E+00	0.00E+00	0.00E+00	0.00E+00	0.00E+00	0.00E+00	0.00E+00
40	ALL		478295.9	3749008	9.21E-07	9YrCancerf	9.21E-07	0.00E+00	0.00E+00	0.00E+00	0.00E+00	0.00E+00	0.00E+00	0.00E+00	0.00E+00	0.00E+00	0.00E+00	0.00E+00
41	ALL		478292.1	3749035	9.20E-07	9YrCancerf	9.20E-07	0.00E+00	0.00E+00	0.00E+00	0.00E+00	0.00E+00	0.00E+00	0.00E+00	0.00E+00	0.00E+00	0.00E+00	0.00E+00
42	ALL		478292.1	3749072	9.15E-07	9YrCancerf	9.15E-07	0.00E+00	0.00E+00	0.00E+00	0.00E+00	0.00E+00	0.00E+00	0.00E+00	0.00E+00	0.00E+00	0.00E+00	0.00E+00
43	ALL		474762.3	3749877	2.08E-06	9YrCancerf	2.08E-06	0.00E+00	0.00E+00	0.00E+00	0.00E+00	0.00E+00	0.00E+00	0.00E+00	0.00E+00	0.00E+00	0.00E+00	0.00E+00
44	ALL		474714.7	3750056	2.16E-06	9YrCancerf	2.16E-06	0.00E+00	0.00E+00	0.00E+00	0.00E+00	0.00E+00	0.00E+00	0.00E+00	0.00E+00	0.00E+00	0.00E+00	0.00E+00
45	ALL		474696.1	3750160	2.24E-06	9YrCancerf	2.24E-06	0.00E+00	0.00E+00	0.00E+00	0.00E+00	0.00E+00	0.00E+00	0.00E+00	0.00E+00	0.00E+00	0.00E+00	0.00E+00
46	ALL		474647.7	3750294	2.25E-06	9YrCancerf	2.25E-06	0.00E+00	0.00E+00	0.00E+00	0.00E+00	0.00E+00	0.00E+00	0.00E+00	0.00E+00	0.00E+00	0.00E+00	0.00E+00
47	ALL		474362.1	3750722	1.73E-06	9YrCancerf	1.73E-06	0.00E+00	0.00E+00	0.00E+00	0.00E+00	0.00E+00	0.00E+00	0.00E+00	0.00E+00	0.00E+00	0.00E+00	0.00E+00
48	ALL		474246.2	3751405	1.89E-06	9YrCancerf	1.89E-06	0.00E+00	0.00E+00	0.00E+00	0.00E+00	0.00E+00	0.00E+00	0.00E+00	0.00E+00	0.00E+00	0.00E+00	0.00E+00
49	ALL		474905.3	3751762	2.51E-06	9YrCancerf	2.51E-06	0.00E+00	0.00E+00	0.00E+00	0.00E+00	0.00E+00	0.00E+00	0.00E+00	0.00E+00	0.00E+00	0.00E+00	0.00E+00
50	ALL		475193.3	3751288	3.51E-06	9YrCancerf	3.51E-06	0.00E+00	0.00E+00	0.00E+00	0.00E+00	0.00E+00	0.00E+00	0.00E+00	0.00E+00	0.00E+00	0.00E+00	0.00E+00
51	ALL		474268.6	3752385	1.63E-06	9YrCancerf	1.63E-06	0.00E+00	0.00E+00	0.00E+00	0.00E+00	0.00E+00	0.00E+00	0.00E+00	0.00E+00	0.00E+00	0.00E+00	0.00E+00
52	ALL		474034.8	3753006	1.24E-06	9YrCancerf	1.24E-06	0.00E+00	0.00E+00	0.00E+00	0.00E+00	0.00E+00	0.00E+00	0.00E+00	0.00E+00	0.00E+00	0.00E+00	0.00E+00
53	ALL		473592.6	3753136	1.07E-06	9YrCancerf	1.07E-06	0.00E+00	0.00E+00	0.00E+00	0.00E+00	0.00E+00	0.00E+00	0.00E+00	0.00E+00	0.00E+00	0.00E+00	0.00E+00
54	ALL		472991.5	3751510	5.94E-07	9YrCancerf	5.94E-07	0.00E+00	0.00E+00	0.00E+00	0.00E+00	0.00E+00	0.00E+00	0.00E+00	0.00E+00	0.00E+00	0.00E+00	0.00E+00
55	ALL		472985.6	3749742	4.20E-07	9YrCancerf	4.20E-07	0.00E+00	0.00E+00	0.00E+00	0.00E+00	0.00E+00	0.00E+00	0.00E+00	0.00E+00	0.00E+00	0.00E+00	0.00E+00
56	ALL		4718708	3755799	5.34E-07	9YrCancerf	5.34E-07	0.00E+00	0.00E+00	0.00E+00	0.00E+00	0.00E+00	0.00E+00	0.00E+00	0.00E+00	0.00E+00	0.00E+00	0.00E+00
57	ALL		473805.9	3752218	1.32E-06	9YrCancerf	1.32E-06	0.00E+00	0.00E+00	0.00E+00	0.00E+00	0.00E+00	0.00E+00	0.00E+00	0.00E+00	0.00E+00	0.00E+00	0.00E+00
58	ALL		473858.8	3752404	1.36E-06	9YrCancerf	1.36E-06	0.00E+00	0.00E+00	0.00E+00	0.00E+00	0.00E+00	0.00E+00	0.00E+00	0.00E+00	0.00E+00	0.00E+00	0.00E+00
59	ALL		473939.7	3752449	1.42E-06	9YrCancerf	1.42E-06	0.00E+00	0.00E+00	0.00E+00	0.00E+00	0.00E+00	0.00E+00	0.00E+00	0.00E+00	0.00E+00	0.00E+00	0.00E+00
60	ALL		472799.3	3754297	7.36E-07	9YrCancerf	7.36E-07	0.00E+00	0.00E+00	0.00E+00	0.00E+00	0.00E+00	0.00E+00	0.00E+00	0.00E+00	0.00E+00	0.00E+00	0.00E+00
61	ALL		471917.2	3755787	5.42E-07	9YrCancerf	5.42E-07	0.00E+00	0.00E+00	0.00E+00	0.00E+00	0.00E+00	0.00E+00	0.00E+00	0.00E+00	0.00E+00	0.00E+00	0.00E+00
62	ALL		471950.6	3755809	5.45E-07	9YrCancerf	5.45E-07	0.00E+00	0.00E+00	0.00E+00	0.00E+00	0.00E+00	0.00E+00	0.00E+00	0.00E+00	0.00E+00	0.00E+00	0.00E+00
63	ALL		472640.3	3756815	5.07E-07	9YrCancerf	5.07E-07	0.00E+00	0.00E+00	0.00E+00	0.00E+00	0.00E+00	0.00E+00	0.00E+00	0.00E+00	0.00E+00	0.00E+00	0.00E+00
64	ALL		477901.8	3746742	2.20E-06	9YrCancerf	2.20E-06	0.00E+00	0.00E+00	0.00E+00	0.00E+00	0.00E+00	0.00E+00	0.00E+00	0.00E+00	0.00E+00	0.00E+00	0.00E+00
65	ALL		477615.4	3747301	3.42E-06	9YrCancerf	3.42E-06	0.00E+00	0.00E+00	0.00E+00	0.00E+00	0.00E+00	0.00E+00	0.00E+00	0.00E+00	0.00E+00	0.00E+00	0.00E+00
66	ALL		477867.2	3745742	1.68E-06	9YrCancerf	1.68E-06	0.00E+00	0.00E+00	0.00E+00	0.00E+00	0.00E+00	0.00E+00	0.00E+00	0.00E+00	0.00E+00	0.00E+00	0.00E+00
67	ALL		479204.5	3744856	7.64E-07	9YrCancerf	7.64E-07	0.00E+00	0.00E+00	0.00E+00	0.00E+00	0.00E+00	0.00E+00	0.00E+00	0.00E+00	0.00E+00	0.00E+00	0.00E+00
68	ALL		479384.6	3743328	6.12E-07	9YrCancerf	6.12E-07	0.00E+00	0.00E+00	0.00E+00	0.00E+00	0.00E+00	0.00E+00	0.00E+00	0.00E+00	0.00E+00	0.00E+00	0.00E+00
69	ALL		479985.6	3742535	4.95E-07	9YrCancerf	4.95E-07	0.00E+00	0.00E+00	0.00E+00	0.00E+00	0.00E+00	0.00E+00	0.00E+00	0.00E+00	0.00E+00	0.00E+00	0.00E+00
70	ALL		480688.8	3743180	4.28E-07	9YrCancerf	4.28E-07	0.00E+00	0.00E+00	0.00E+00	0.00E+00	0.00E+00	0.00E+00	0.00E+00	0.00E+00	0.00E+00	0.00E+00	0.00E+00
71	ALL		480690.8	3743695	4.23E-07	9YrCancerf	4.23E-07	0.00E+00	0.00E+00	0.00E+00	0.00E+00	0.00E+00	0.00E+00	0.00E+00	0.00E+00	0.00E+00	0.00E+00	0.00E+00
72	ALL		480885.5	3744258	3.83E-07	9YrCancerf	3.83E-07	0.00E+00	0.00E+00	0.00E+00	0.00E+00	0.00E+00	0.00E+00	0.00E+00	0.00E+00	0.00E+00	0.00E+00	0.00E+00
73	ALL		480176.2	3741871	4.45E-07	9YrCancerf	4.45E-07	0.00E+00	0.00E+00	0.00E+00	0.00E+00	0.00E+00	0.00E+00	0.00E+00	0.00E+00	0.00E+00	0.00E+00	0.00E+00
74	ALL		481531.3	3741568	3.38E-07	9YrCancerf	3.38E-07	0.00E+00	0.00E+00	0.00E+00	0.00E+00	0.00E+00	0.00E+00	0.00E+00	0.00E+00	0.00E+00	0.00E+00	0.00E+00
75	ALL		480505	3741717	4.17E-07	9YrCancerf	4.17E-07	0.00E+00	0.00E+00	0.00E+00	0.00E+00	0.00E+00	0.00E+00	0.00E+00	0.00E+00	0.00E+00	0.00E+00	0.00E+00
76	ALL		476614.9	3746342	1.78E-06	9YrCancerf	1.78E-06	0.00E+00	0.00E+00	0.00E+00	0.00E+00	0.00E+00	0.00E+00	0.00E+00	0.00E+00	0.00E+00	0.00E+00	0.00E+00
77	ALL		475789.3	3745946	7.69E-07	9YrCancerf	7.69E-07	0.00E+00	0.00E+00	0.00E+00	0.00E+00	0.00E+00	0.00E+00	0.00E+00	0.00E+00	0.00E+00	0.00E+00	0.00E+00
78	ALL		475377.5	3746101	6.40E-07	9YrCancerf	6.40E-07	0.00E+00	0.00E+00	0.00E+00	0.00E+00	0.00E+00	0.00E+00	0.00E+00	0.00E+00	0.00E+00	0.00E+00	0.00E+00
79	ALL		474182.1	3746961	4.00E-07	9YrCancerf	4.00E-07	0.00E+00	0.00E+00	0.00E+00	0.00E+00	0.00E+00	0.00E+00	0.00E+00	0.00E+00	0.00E+00	0.00E+00	0.00E+00
80	ALL		473390.9	3748386	4.09E-07	9YrCancerf	4.09E-07	0.00E+00	0.00E+00	0.00E+00	0.00E+00	0.00E+00	0.00E+00	0.00E+00	0.00E+00	0.00E+00	0.00E+00	0.00E+00
81	ALL		473396.6	3748604	4.26E-07	9YrCancerf	4.26E-07	0.00E+00	0.00E+00	0.00E+00	0.00E+00	0.00E+00	0.00E+00	0.00E+00	0.00E+00	0.00E+00	0.00E+00	0.00E+00
82	ALL		473275	3747961	3.32E-07	9YrCancerf	3.32E-07	0.00E+00	0.00E+00	0.00E+00	0.00E+00	0.00E+00	0.00E+00	0.00E+00	0.00E+00	0.00E+00	0.00E+00	0.00E+00

*HARP - HRACalc v22118 8/11/2022 5:27:20 PM - Acute Risk - Input File: C:\Users\Michael Tirohn\Desktop\HRAs\13446 D1\13445 HRA\HARP\13445 HRA\hra\School 9yrHRAInput.hra

REC	GRP	NETID	X	Y	SCENARIO	CV	CNS	IMMUN	KIDNEY	GILV	REPRO/DE\	RESP	SKIN	EYE	BONE/TEE	ENDO	BLOOD	ODOR	GENERAL	MAXHI
1	ALL		477384.2	3748449	NonCancer	0.00E+00	1.72E-05	4.58E-03	0.00E+00	0.00E+00	4.76E-03	6.97E-02	0.00E+00	8.58E-02	0.00E+00	0.00E+00	4.58E-03	0.00E+00	0.00E+00	8.58E-02
2	ALL		477539.2	3748622	NonCancer	0.00E+00	1.35E-05	3.67E-03	0.00E+00	0.00E+00	3.82E-03	5.64E-02	0.00E+00	6.94E-02	0.00E+00	0.00E+00	3.67E-03	0.00E+00	0.00E+00	6.94E-02
3	ALL		478305.9	3748446	NonCancer	0.00E+00	6.74E-06	1.88E-03	0.00E+00	0.00E+00	1.96E-03	2.93E-02	0.00E+00	3.60E-02	0.00E+00	0.00E+00	1.88E-03	0.00E+00	0.00E+00	3.60E-02
4	ALL		478302.4	3748897	NonCancer	0.00E+00	6.38E-06	1.78E-03	0.00E+00	0.00E+00	1.85E-03	2.77E-02	0.00E+00	3.40E-02	0.00E+00	0.00E+00	1.78E-03	0.00E+00	0.00E+00	3.40E-02
5	ALL		478287.1	3749473	NonCancer	0.00E+00	5.59E-06	1.56E-03	0.00E+00	0.00E+00	1.63E-03	2.44E-02	0.00E+00	2.99E-02	0.00E+00	0.00E+00	1.56E-03	0.00E+00	0.00E+00	2.99E-02
6	ALL		477903.5	3749817	NonCancer	0.00E+00	6.11E-06	1.72E-03	0.00E+00	0.00E+00	1.79E-03	2.68E-02	0.00E+00	3.29E-02	0.00E+00	0.00E+00	1.72E-03	0.00E+00	0.00E+00	3.29E-02
7	ALL		478331	3749849	NonCancer	0.00E+00	5.13E-06	1.44E-03	0.00E+00	0.00E+00	1.50E-03	2.25E-02	0.00E+00	2.76E-02	0.00E+00	0.00E+00	1.44E-03	0.00E+00	0.00E+00	2.76E-02
8	ALL		478375.9	3750048	NonCancer	0.00E+00	5.01E-06	1.38E-03	0.00E+00	0.00E+00	1.43E-03	2.13E-02	0.00E+00	2.62E-02	0.00E+00	0.00E+00	1.38E-03	0.00E+00	0.00E+00	2.62E-02
9	ALL		477179.2	3748338	NonCancer	0.00E+00	2.54E-05	6.46E-03	0.00E+00	0.00E+00	6.71E-03	9.60E-02	0.00E+00	1.19E-01	0.00E+00	0.00E+00	6.46E-03	0.00E+00	0.00E+00	1.19E-01
10	ALL		477059.1	3748271	NonCancer	0.00E+00	3.25E-05	8.13E-03	0.00E+00	0.00E+00	8.44E-03	1.20E-01	0.00E+00	1.48E-01	0.00E+00	0.00E+00	8.13E-03	0.00E+00	0.00E+00	1.48E-01
11	ALL		477098.6	3748293	NonCancer	0.00E+00	2.97E-05	7.47E-03	0.00E+00	0.00E+00	7.76E-03	1.10E-01	0.00E+00	1.36E-01	0.00E+00	0.00E+00	7.47E-03	0.00E+00	0.00E+00	1.36E-01
12	ALL		477525.2	3748413	NonCancer	0.00E+00	1.38E-05	3.74E-03	0.00E+00	0.00E+00	3.89E-03	5.74E-02	0.00E+00	7.06E-02	0.00E+00	0.00E+00	3.74E-03	0.00E+00	0.00E+00	7.06E-02
13	ALL		477525.2	3748728	NonCancer	0.00E+00	1.37E-05	3.73E-03	0.00E+00	0.00E+00	3.88E-03	5.74E-02	0.00E+00	7.06E-02	0.00E+00	0.00E+00	3.73E-03	0.00E+00	0.00E+00	7.06E-02
14	ALL		477544.3	3748318	NonCancer	0.00E+00	1.31E-05	3.55E-03	0.00E+00	0.00E+00	3.70E-03	5.46E-02	0.00E+00	6.72E-02	0.00E+00	0.00E+00	3.55E-03	0.00E+00	0.00E+00	6.72E-02
15	ALL		477545.2	3748248	NonCancer	0.00E+00	1.30E-05	3.54E-03	0.00E+00	0.00E+00	3.68E-03	5.44E-02	0.00E+00	6.70E-02	0.00E+00	0.00E+00	3.54E-03	0.00E+00	0.00E+00	6.70E-02
16	ALL		477707.4	3748122	NonCancer	0.00E+00	1.09E-05	3.01E-03	0.00E+00	0.00E+00	3.13E-03	4.66E-02	0.00E+00	5.73E-02	0.00E+00	0.00E+00	3.01E-03	0.00E+00	0.00E+00	5.73E-02
17	ALL		478304.2	3748401	NonCancer	0.00E+00	6.78E-06	1.89E-03	0.00E+00	0.00E+00	1.97E-03	2.95E-02	0.00E+00	3.62E-02	0.00E+00	0.00E+00	1.89E-03	0.00E+00	0.00E+00	3.62E-02
18	ALL		478304	3748468	NonCancer	0.00E+00	6.74E-06	1.88E-03	0.00E+00	0.00E+00	1.96E-03	2.93E-02	0.00E+00	3.60E-02	0.00E+00	0.00E+00	1.88E-03	0.00E+00	0.00E+00	3.60E-02
19	ALL		478304.4	3748485	NonCancer	0.00E+00	6.74E-06	1.88E-03	0.00E+00	0.00E+00	1.96E-03	2.93E-02	0.00E+00	3.60E-02	0.00E+00	0.00E+00	1.88E-03	0.00E+00	0.00E+00	3.60E-02
20	ALL		478304	3748505	NonCancer	0.00E+00	6.74E-06	1.88E-03	0.00E+00	0.00E+00	1.96E-03	2.93E-02	0.00E+00	3.60E-02	0.00E+00	0.00E+00	1.88E-03	0.00E+00	0.00E+00	3.60E-02
21	ALL		478303.8	3748524	NonCancer	0.00E+00	6.72E-06	1.88E-03	0.00E+00	0.00E+00	1.95E-03	2.92E-02	0.00E+00	3.59E-02	0.00E+00	0.00E+00	1.88E-03	0.00E+00	0.00E+00	3.59E-02
22	ALL		478303.8	3748547	NonCancer	0.00E+00	6.69E-06	1.87E-03	0.00E+00	0.00E+00	1.94E-03	2.91E-02	0.00E+00	3.57E-02	0.00E+00	0.00E+00	1.87E-03	0.00E+00	0.00E+00	3.57E-02
23	ALL		478304.2	3748576	NonCancer	0.00E+00	6.67E-06	1.86E-03	0.00E+00	0.00E+00	1.94E-03	2.90E-02	0.00E+00	3.56E-02	0.00E+00	0.00E+00	1.86E-03	0.00E+00	0.00E+00	3.56E-02
24	ALL		478303.2	3748605	NonCancer	0.00E+00	6.69E-06	1.87E-03	0.00E+00	0.00E+00	1.95E-03	2.91E-02	0.00E+00	3.58E-02	0.00E+00	0.00E+00	1.87E-03	0.00E+00	0.00E+00	3.58E-02
25	ALL		478304	3748650	NonCancer	0.00E+00	6.69E-06	1.87E-03	0.00E+00	0.00E+00	1.94E-03	2.91E-02	0.00E+00	3.57E-02	0.00E+00	0.00E+00	1.87E-03	0.00E+00	0.00E+00	3.57E-02
26	ALL		478304.5	3748669	NonCancer	0.00E+00	6.68E-06	1.86E-03	0.00E+00	0.00E+00	1.94E-03	2.90E-02	0.00E+00	3.57E-02	0.00E+00	0.00E+00	1.86E-03	0.00E+00	0.00E+00	3.57E-02
27	ALL		478305.3	3748688	NonCancer	0.00E+00	6.66E-06	1.86E-03	0.00E+00	0.00E+00	1.93E-03	2.89E-02	0.00E+00	3.55E-02	0.00E+00	0.00E+00	1.86E-03	0.00E+00	0.00E+00	3.55E-02
28	ALL		478303.4	3748706	NonCancer	0.00E+00	6.64E-06	1.85E-03	0.00E+00	0.00E+00	1.93E-03	2.88E-02	0.00E+00	3.54E-02	0.00E+00	0.00E+00	1.85E-03	0.00E+00	0.00E+00	3.54E-02
29	ALL		478304.3	3748736	NonCancer	0.00E+00	6.58E-06	1.83E-03	0.00E+00	0.00E+00	1.91E-03	2.85E-02	0.00E+00	3.51E-02	0.00E+00	0.00E+00	1.83E-03	0.00E+00	0.00E+00	3.51E-02
30	ALL		478303.4	3748768	NonCancer	0.00E+00	6.52E-06	1.82E-03	0.00E+00	0.00E+00	1.89E-03	2.83E-02	0.00E+00	3.48E-02	0.00E+00	0.00E+00	1.82E-03	0.00E+00	0.00E+00	3.48E-02
31	ALL		477501.7	3748827	NonCancer	0.00E+00	1.31E-05	3.57E-03	0.00E+00	0.00E+00	3.72E-03	5.50E-02	0.00E+00	6.77E-02	0.00E+00	0.00E+00	3.57E-03	0.00E+00	0.00E+00	6.77E-02
32	ALL		477218.8	3749082	NonCancer	0.00E+00	1.56E-05	4.29E-03	0.00E+00	0.00E+00	4.47E-03	6.64E-02	0.00E+00	8.16E-02	0.00E+00	0.00E+00	4.29E-03	0.00E+00	0.00E+00	8.16E-02
33	ALL		476320.3	3747630	NonCancer	0.00E+00	1.45E-05	4.09E-03	0.00E+00	0.00E+00	4.26E-03	6.40E-02	0.00E+00	7.86E-02	0.00E+00	0.00E+00	4.09E-03	0.00E+00	0.00E+00	7.86E-02
34	ALL		477513.3	3747700	NonCancer	0.00E+00	1.25E-05	3.50E-03	0.00E+00	0.00E+00	3.64E-03	5.45E-02	0.00E+00	6.70E-02	0.00E+00	0.00E+00	3.50E-03	0.00E+00	0.00E+00	6.70E-02
35	ALL		477425	3748374	NonCancer	0.00E+00	1.60E-05	4.30E-03	0.00E+00	0.00E+00	4.47E-03	6.58E-02	0.00E+00	8.10E-02	0.00E+00	0.00E+00	4.30E-03	0.00E+00	0.00E+00	8.10E-02
36	ALL		476621.3	3746530	NonCancer	0.00E+00	8.82E-06	2.52E-03	0.00E+00	0.00E+00	2.63E-03	3.97E-02	0.00E+00	4.87E-02	0.00E+00	0.00E+00	2.52E-03	0.00E+00	0.00E+00	4.87E-02
37	ALL		475422.5	3748998	NonCancer	0.00E+00	1.18E-05	3.30E-03	0.00E+00	0.00E+00	3.44E-03	5.13E-02	0.00E+00	6.31E-02	0.00E+00	0.00E+00	3.30E-03	0.00E+00	0.00E+00	6.31E-02
38	ALL		478301.3	3748926	NonCancer	0.00E+00	6.36E-06	1.77E-03	0.00E+00	0.00E+00	1.85E-03	2.76E-02	0.00E+00	3.39E-02	0.00E+00	0.00E+00	1.77E-03	0.00E+00	0.00E+00	3.39E-02
39	ALL		478301.7	3748957	NonCancer	0.00E+00	6.30E-06	1.76E-03	0.00E+00	0.00E+00	1.83E-03	2.73E-02	0.00E+00	3.36E-02	0.00E+00	0.00E+00	1.76E-03	0.00E+00	0.00E+00	3.36E-02
40	ALL		478295.9	3749008	NonCancer	0.00E+00	6.18E-06	1.73E-03	0.00E+00	0.00E+00	1.80E-03	2.69E-02	0.00E+00	3.30E-02	0.00E+00	0.00E+00	1.73E-03	0.00E+00	0.00E+00	3.30E-02
41	ALL		478292.1	3749035	NonCancer	0.00E+00	6.11E-06	1.71E-03	0.00E+00	0.00E+00	1.77E-03	2.65E-02	0.00E+00	3.26E-02	0.00E+00	0.00E+00	1.71E-03	0.00E+00	0.00E+00	3.26E-02
42	ALL		478292.1	3749072	NonCancer	0.00E+00	6.01E-06	1.68E-03	0.00E+00	0.00E+00	1.75E-03	2.61E-02	0.00E+00	3.21E-02	0.00E+00	0.00E+00	1.68E-03	0.00E+00	0.00E+00	3.21E-02
43	ALL		474762.3	3749877	NonCancer	0.00E+00	9.98E-06	2.81E-03	0.00E+00	0.00E+00	2.93E-03	4.40E-02	0.00E+00	5.40E-02	0.00E+00	0.00E+00	2.81E-03	0.00E+00	0.00E+00	5.40E-02
44	ALL		474714.7	3750056	NonCancer	0.00E+00	1.04E-05	2.94E-03	0.00E+00	0.00E+00	3.06E-03	4.60E-02	0.00E+00	5.65E-02	0.00E+00	0.00E+00	2.94E-03	0.00E+00	0.00E+00	5.65E-02
45	ALL		474696.1	3750160	NonCancer	0.00E+00	1.08E-05	3.05E-03	0.00E+00	0.00E+00	3.17E-03	4.77E-02	0.00E+00	5.86E-02	0.00E+00	0.00E+00	3.05E-03	0.00E+00	0.00E+00	5.86E-02
46	ALL		474647.7	3750294	NonCancer	0.00E+00	1.10E-05	3.12E-03	0.00E+00	0.00E+00	3.25E-03	4.89E-02	0.00E+00	6.01E-02	0.00E+00	0.00E+00	3.12E-03	0.00E+00	0.00E+00	6.01E-02
47	ALL		474362.1	3750722	NonCancer	0.00E+00	1.02E-05	2.91E-03	0.00E+00	0.00E+00	3.03E-03	4.57E-02	0.00E+00	5.61E-02	0.00E+00	0.00E+00	2.91E-03	0.00E+00	0.00E+00	5.61E-02
48	ALL		474246.2	3751405	NonCancer	0.00E+00	1.13E-05	3.24E-03	0.00E+00	0.00E+00	3.38E-03	5.11E-02	0.00E+00	6.27E-02	0.00E+00	0.00E+00	3.24E-03	0.00E+00	0.00E+00	6.27E-02
49	ALL		474905.3	3751762	NonCancer	0.00E+00	9.78E-06	2.79E-03	0.00E+00	0.00E+00	2.91E-03	4.39E-02	0.00E+00	5.39E-02	0.00E+00	0.00E+00	2.79E-03	0.00E+00	0.00E+00	5.39E-02
50	ALL		475193.3	3751288	NonCancer	0.00E+00	1.11E-05	3.17E-03	0.00E+00	0.00E+00	3.30E-03	4.99E-02	0.00E+00	6.13E-02	0.00E+00	0.00E+00	3.17E-03	0.00E+00	0.00E+00	6.13E-02
51	ALL		474268.6	3752385	NonCancer	0.00E+00	8.00E-06	2.29E-03	0.00E+00	0.00E+00	2.38E-03	3.60E-02	0.00E+00	4.42E-02	0.00E+00	0.00E+00	2.29E-03	0.00E+00	0.00E+00	4.42E-02
52	ALL		474034.8	3753006	NonCancer	0.00E+00	6.23E-06	1.78E-03	0.00E+00	0.00E+00	1.85E-03	2.80E-02	0.00E+00	3.44E-02	0.00E+00	0.00E+00	1.78E-03	0.00E+00	0.00E+00	3.44E-02
53	ALL		473592.6	3753136	NonCancer	0.00E+00	5.60E-06	1.61E-03	0.00E+00	0.00E+00	1.67E-03	2.53E-02	0.00E+00	3.11E-02	0.00E+00	0.00E+00	1.61E-03	0.00E+00	0.00E+00	3.11E-02
54	ALL		472991.5	3751510	NonCancer	0.00E+00	5.66E-06	1.58E-03	0.00E+00	0.00E+00	1.65E-03	2.47E-02	0.00E+00	3.03E-02	0.00E+00	0.00E+00	1.58E-03	0.00E+00	0.00E+00	3.03E-02
55	ALL		472985.6	3749742	NonCancer	0.00E+00	4.46E-06	1.20E-03	0.00E+00	0.00E+00	1.25E-03	1.84E-02	0.00E+00	2.27E-02	0.00E+00	0.00E+00	1.20E-03	0.00E+00	0.00E+00	2.27E-02
56	ALL		471870.8	3755799	NonCancer	0.00E+00	3.45E-06	9.82E-04	0.00E+00	0.00E+00	1.02E-03	1.54E-02	0.00E+00	1.89E-02	0.00E+00	0.00E+00	9.82E-04	0.00E+00	0.00E+00	1.89E-02
57	ALL		473805.9	3752218	NonCancer	0.00E+00	7.84E-06	2.24E-03	0.00E+00	0.00E+00	2.34E-03	3.53E-02	0.00E+00	4.34E-02	0.00E+00	0.00E+00	2.24E-03	0.00E+00	0.00E+00	4.34E-02
58	ALL		473858.8	3752404	NonCancer	0.00E+00	7.61E-06	2.18E-03	0.00E+00	0.00E+00	2.27E-03	3.44E-02	0.00E+00	4.22E-02	0.00E+00	0.00E+00	2.18E-03	0.00E+00	0.00E+00	4.22E-02
59	ALL		473939.7	3752449	NonCancer	0.00E+00	7.61E-06	2.18E-03	0.00E+00	0.00E+00	2.27E-03	3.44E-02	0.00E+00	4.22E-02	0.00E+00	0.00E+00	2.18E-03	0.00E+00	0.00E+00	4.22E-02
60	ALL		472799.3	3754297	NonCancer	0.00E+00	4.11E-06	1.18E-03	0.00E+00	0.00E+00	1.23E-03	1.86E-02	0.00E+00	2.28E-02	0.00E+00	0.00E+00	1.18E-03	0.00E+00	0.00E+00	2.28E-02
61	ALL		471917.2	3755787	NonCancer	0.00E+00	3.39E-06	9.66E-04	0.00E+00	0.00E+00	1.01E-03	1.52E-02	0.00E+00	1.86E-02	0.00E+00	0.00E+00	9.66E-04	0.00E+00	0.00E+00	1.86E-02
62	ALL		471950.6	3755809	NonCancer	0.00E+00	3.37E-06	9.61E-04	0.00E+00	0.00E+00	1.00E-03	1.51E-02	0.00E+00	1.85E-02	0.00E+00	0.00E+00	9.61E-04	0.00E+00	0.00E+00	1.85E-02
63	ALL		472640.3	3756815	NonCancer	0.00E+00	2.62E-06	7.44E-04	0.00E+00	0.00E+00	7.75E-04	1.17E-02	0.00E+00	1.43E-02	0.00E+00	0.00E+00	7.44E-04	0.00E+00	0.00E+00	1.43E-02
64	ALL		477901.8	3746742	NonCancer	0.00E+00	9.71E-06	2.78E-03	0.00E+00	0.00E+00	2.89E-03	4.38E-02	0.00E+00	5.38E-02	0.00E+00	0.00E+00	2.78E-03	0.00E+00	0.00E+00	5.38E-02
65	ALL		477615.4	3747301	NonCancer	0.00E+00	1.22E-05	3.46E-03	0.00E+00	0.00E+00	3.60E-03	5.43E-02	0.00E+00	6.67E-02	0.00E+00	0.00E+00	3.46E-03	0.00E+00	0.00E+00	6.67E-02
66	ALL		477867.2	3745742	NonCancer	0.00E+00	7.42E-06	2.14E-03	0.00E+00	0.00E+00	2.22E-03	3.37E-02	0.00E+00	4.14E-02	0.00E+00	0.00E+00	2.14E-03	0.00E+00	0.00E+00	4.14E-02
67	ALL		479204.5	3744856	NonCancer	0.00E+00	4.11E-06	1.18E-03	0.00E+00	0.00E+00	1.23E-03	1.86E-02	0.00E+00	2.29E-02	0.00E+00	0.00E+00	1.18E-03	0.00E+00	0.00E+00	2.29E-02
68	ALL		479384.6	3743328	NonCancer	0.00E+00	3.19E-06	9.18E-04	0.00E+00	0.00E+00	9.56E-04	1.45E-02	0.00E+00	1.78E-02	0.00E+00	0.00E+00	9.18E-04	0.00E+00	0.00E+00	1.78E-02
69	ALL		479985.6	3742535	NonCancer	0.00E+00	2.64E-06	7.62E-04	0.00E+00	0.00E+00	7.94E-04	1.20E-02	0.00E+00	1.48E-02	0.00E+00	0.00E+00	7.62E-04	0.00E+00	0.00E+00	1.48E-02
70	ALL		480688.8	3743180	NonCancer	0.00E+00	2.51E-06	7.22E-04	0.00E+00	0.00E+00	7.51E-04	1.14E-02	0.00E+00	1.40E-02	0.00E+00	0.00E+00	7.22E-04	0.00E+00	0.00E+00	1.40E-02
71	ALL		480690.8	3743695	NonCancer	0.00E+00	2.67E-06	7.70E-04	0.00E+00	0.00E+00	8.01E-04	1.21E-02	0.00E+00	1.49E-02	0.00E+00	0.00E+00	7.70E-04	0.00E+00	0.00E+00	1.49E-02
72	ALL		480885.5	3744258	NonCancer	0.00E+00	2.63E-06	7.55E-04	0.00E+00	0.00E+00	7.86E-04	1.19E-02	0.00E+00	1.46E-02	0.00E+00	0.00E+00	7.55E-04	0.00E+00	0.00E+00	1.46E-02
73	ALL		480176.2	3741871	NonCancer	0.00E+00	2.37E-06	6.84E-04	0.00E+00	0.00E+00	7.12E-04	1.08E-02	0.00E+00	1.33E-02	0.00E+00	0.00E+00	6.84E-04	0.00E+00	0.00E+00	1.33E-02
74	ALL		481531.3	3741568	NonCancer	0.00E+00	1.96E-06	5.65E-04	0.00E+00	0.00E+00	5.88E-04	8.93E-03	0.00E+00	1.10E-02	0.00E+00	0.00E+00	5.65E-04	0.00E+00	0.00E+00	1.10E-02
75	ALL		480505	3741717	NonCancer	0.00E+00	2.26E-06	6.52E-04	0.00E+00	0.00E+00	6.79E-04	1.03E-02	0.00E+00	1.26E-02	0.00E+00	0.00E+00	6.52E-04	0.00E+00	0.00E+00	1.26E-02
76	ALL		476614.9	3746342	NonCancer	0.00E+00	7.95E-06	2.28E-03	0.00E+00	0.00E+00	2.37E-03	3.58E-02	0.00E+00	4.40E-02	0.00E+00	0.00E+00	2.28E-03	0.00E+00	0.00E+00	4.40E-02
77	ALL		475789.3	3745946	NonCancer	0.00E+00	5.56E-06	1.54E-03	0.00E+00	0.00E+00	1.60E-03	2.39E-02	0.00E+00	2.93E-02	0.00E+00	0.00E+00	1.54E-03	0.00E+00	0.00E+00	2.93E-02
78	ALL		475377.5	3746101	NonCancer	0.00E+00	5.42E-06	1.47E-03	0.00E+00	0.00E+00	1.53E-03	2.26E-02	0.00E+00	2.78E-02	0.00E+00	0.00E+00	1.47E-03	0.00E+00	0.00E+00	2.78E-02
79	ALL		474182.1	3746961	NonCancer	0.00E+00	4.51E-06	1.18E-03	0.00E+00	0.00E+00	1.23E-03	1.78E-02	0.00E+00	2.20E-02	0.00E+00	0.00E+00	1.18E-03	0.00E+00	0.00E+00	2.20E-02
80	ALL		473390.9	3748386	NonCancer	0.00E+00	4.43E-06	1.18E-03	0.00E+00	0.00E+00	1.22E-03	1.79E-02	0.00E+00	2.20E-02	0.00E+00	0.00E+00	1.18E-03	0.00E+00	0.00E+00	2.20E-02
81	ALL		473396.6	3748604	NonCancer	0.00E+00	4.54E-06	1.21E-03	0.00E+00	0.00E+00	1.26E-03	1.84E-02	0.00E+00	2.27E-02	0.00E+00	0.00E+00	1.21E-03	0.00E+00	0.00E+00	2.27E-02
82	ALL		473275	3747961	NonCancer	0.00E+00	4.01E-06	1.06E-03	0.00E+00	0.00E+00	1.10E-03	1.61E-02	0.00E+00	1.98E-02	0.00E+00	0.00E+00	1.06E-03	0.00E+00	0.00E+00	1.98E-02

*HARP - HRACalc v22118 8/11/2022 5:27:20 PM - Chronic Risk - Input File: C:\Users\Michael Tirohn\Desktop\HRAs\13446 D1\13445 HRA\HARP\13445 HRA\hra\School 9yrHRAInput.hra

REC	GRP	NETID	X	Y	SCENARIO	CV	CNS	IMMUN	KIDNEY	GILV	REPRO/DE\	RESP	SKIN	EYE	BONE/TEE	ENDO	BLOOD	ODOR	GENERAL	MAXHI
1	ALL		477384.2	3748449	NonCancer	1.63E-05	2.31E-05	0.00E+00	1.69E-05	1.69E-05	3.79E-03	3.88E-02	0.00E+00	1.61E-05	0.00E+00	5.83E-07	2.85E-03	0.00E+00	0.00E+00	3.88E-02
2	ALL		477539.2	3748622	NonCancer	1.06E-05	1.48E-05	0.00E+00	1.09E-05	1.09E-05	2.46E-03	2.51E-02	0.00E+00	1.00E-05	0.00E+00	3.66E-07	1.83E-03	0.00E+00	0.00E+00	2.51E-02
3	ALL		478305.9	3748446	NonCancer	4.18E-06	5.68E-06	0.00E+00	4.31E-06	4.31E-06	9.72E-04	9.86E-03	0.00E+00	3.46E-06	0.00E+00	1.29E-07	6.96E-04	0.00E+00	0.00E+00	9.86E-03
4	ALL		478302.4	3748897	NonCancer	3.94E-06	5.35E-06	0.00E+00	4.06E-06	4.06E-06	9.17E-04	9.28E-03	0.00E+00	3.25E-06	0.00E+00	1.22E-07	6.56E-04	0.00E+00	0.00E+00	9.28E-03
5	ALL		478287.1	3749473	NonCancer	3.78E-06	5.07E-06	0.00E+00	3.90E-06	3.90E-06	8.80E-04	8.89E-03	0.00E+00	2.96E-06	0.00E+00	1.12E-07	6.21E-04	0.00E+00	0.00E+00	8.89E-03
6	ALL		477903.5	3749817	NonCancer	5.03E-06	6.66E-06	0.00E+00	5.17E-06	5.17E-06	1.17E-03	1.18E-02	0.00E+00	3.73E-06	0.00E+00	1.43E-07	8.14E-04	0.00E+00	0.00E+00	1.18E-02
7	ALL		478331	3749849	NonCancer	3.51E-06	4.66E-06	0.00E+00	3.61E-06	3.61E-06	8.16E-04	8.23E-03	0.00E+00	2.64E-06	0.00E+00	1.01E-07	5.70E-04	0.00E+00	0.00E+00	8.23E-03
8	ALL		478375.9	3750048	NonCancer	3.31E-06	4.38E-06	0.00E+00	3.41E-06	3.41E-06	7.70E-04	7.77E-03	0.00E+00	2.43E-06	0.00E+00	9.32E-08	5.35E-04	0.00E+00	0.00E+00	7.77E-03
9	ALL		477179.2	3748338	NonCancer	3.03E-05	4.37E-05	0.00E+00	3.14E-05	3.14E-05	7.04E-03	7.22E-02	0.00E+00	3.19E-05	0.00E+00	1.15E-06	5.40E-03	0.00E+00	0.00E+00	7.22E-02
10	ALL		477059.1	3748271	NonCancer	3.99E-05	5.82E-05	0.00E+00	4.14E-05	4.14E-05	9.27E-03	9.52E-02	0.00E+00	4.38E-05	0.00E+00	1.56E-06	7.21E-03	0.00E+00	0.00E+00	9.52E-02
11	ALL		477098.6	3748293	NonCancer	3.63E-05	5.29E-05	0.00E+00	3.78E-05	3.78E-05	8.45E-03	8.69E-02	0.00E+00	3.94E-05	0.00E+00	1.41E-06	6.54E-03	0.00E+00	0.00E+00	8.69E-02
12	ALL		477525.2	3748413	NonCancer	1.20E-05	1.67E-05	0.00E+00	1.24E-05	1.24E-05	2.79E-03	2.86E-02	0.00E+00	1.11E-05	0.00E+00	4.06E-07	2.06E-03	0.00E+00	0.00E+00	2.86E-02
13	ALL		477525.2	3748728	NonCancer	1.04E-05	1.46E-05	0.00E+00	1.08E-05	1.08E-05	2.43E-03	2.47E-02	0.00E+00	9.82E-06	0.00E+00	3.59E-07	1.80E-03	0.00E+00	0.00E+00	2.47E-02
14	ALL		477544.3	3748318	NonCancer	1.21E-05	1.67E-05	0.00E+00	1.25E-05	1.25E-05	2.81E-03	2.87E-02	0.00E+00	1.08E-05	0.00E+00	3.98E-07	2.05E-03	0.00E+00	0.00E+00	2.87E-02
15	ALL		477545.2	3748248	NonCancer	1.24E-05	1.71E-05	0.00E+00	1.28E-05	1.28E-05	2.89E-03	2.95E-02	0.00E+00	1.08E-05	0.00E+00	4.01E-07	2.10E-03	0.00E+00	0.00E+00	2.95E-02
16	ALL		477707.4	3748122	NonCancer	9.63E-06	1.31E-05	0.00E+00	9.93E-06	9.93E-06	2.24E-03	2.27E-02	0.00E+00	7.96E-06	0.00E+00	2.98E-07	1.60E-03	0.00E+00	0.00E+00	2.27E-02
17	ALL		478304.2	3748401	NonCancer	4.22E-06	5.73E-06	0.00E+00	4.35E-06	4.35E-06	9.82E-04	9.95E-03	0.00E+00	3.48E-06	0.00E+00	1.30E-07	7.02E-04	0.00E+00	0.00E+00	9.95E-03
18	ALL		478304	3748468	NonCancer	4.17E-06	5.67E-06	0.00E+00	4.30E-06	4.30E-06	9.70E-04	9.84E-03	0.00E+00	3.45E-06	0.00E+00	1.29E-07	6.95E-04	0.00E+00	0.00E+00	9.84E-03
19	ALL		478304.4	3748485	NonCancer	4.16E-06	5.65E-06	0.00E+00	4.29E-06	4.29E-06	9.67E-04	9.80E-03	0.00E+00	3.44E-06	0.00E+00	1.29E-07	6.93E-04	0.00E+00	0.00E+00	9.80E-03
20	ALL		478304	3748505	NonCancer	4.15E-06	5.63E-06	0.00E+00	4.28E-06	4.28E-06	9.64E-04	9.77E-03	0.00E+00	3.44E-06	0.00E+00	1.29E-07	6.91E-04	0.00E+00	0.00E+00	9.77E-03
21	ALL		478303.8	3748524	NonCancer	4.13E-06	5.62E-06	0.00E+00	4.26E-06	4.26E-06	9.61E-04	9.75E-03	0.00E+00	3.43E-06	0.00E+00	1.28E-07	6.89E-04	0.00E+00	0.00E+00	9.75E-03
22	ALL		478303.8	3748547	NonCancer	4.12E-06	5.60E-06	0.00E+00	4.25E-06	4.25E-06	9.58E-04	9.71E-03	0.00E+00	3.42E-06	0.00E+00	1.28E-07	6.87E-04	0.00E+00	0.00E+00	9.71E-03
23	ALL		478304.2	3748576	NonCancer	4.10E-06	5.57E-06	0.00E+00	4.23E-06	4.23E-06	9.53E-04	9.66E-03	0.00E+00	3.41E-06	0.00E+00	1.27E-07	6.83E-04	0.00E+00	0.00E+00	9.66E-03
24	ALL		478303.2	3748605	NonCancer	4.09E-06	5.55E-06	0.00E+00	4.21E-06	4.21E-06	9.50E-04	9.63E-03	0.00E+00	3.40E-06	0.00E+00	1.27E-07	6.81E-04	0.00E+00	0.00E+00	9.63E-03
25	ALL		478304	3748650	NonCancer	4.06E-06	5.51E-06	0.00E+00	4.18E-06	4.18E-06	9.43E-04	9.56E-03	0.00E+00	3.37E-06	0.00E+00	1.26E-07	6.76E-04	0.00E+00	0.00E+00	9.56E-03
26	ALL		478304.5	3748669	NonCancer	4.04E-06	5.50E-06	0.00E+00	4.17E-06	4.17E-06	9.40E-04	9.53E-03	0.00E+00	3.36E-06	0.00E+00	1.26E-07	6.74E-04	0.00E+00	0.00E+00	9.53E-03
27	ALL		478305.3	3748688	NonCancer	4.03E-06	5.48E-06	0.00E+00	4.16E-06	4.16E-06	9.37E-04	9.50E-03	0.00E+00	3.35E-06	0.00E+00	1.25E-07	6.72E-04	0.00E+00	0.00E+00	9.50E-03
28	ALL		478303.4	3748706	NonCancer	4.03E-06	5.48E-06	0.00E+00	4.15E-06	4.15E-06	9.37E-04	9.49E-03	0.00E+00	3.35E-06	0.00E+00	1.25E-07	6.72E-04	0.00E+00	0.00E+00	9.49E-03
29	ALL		478304.3	3748736	NonCancer	4.01E-06	5.45E-06	0.00E+00	4.13E-06	4.13E-06	9.32E-04	9.45E-03	0.00E+00	3.33E-06	0.00E+00	1.24E-07	6.68E-04	0.00E+00	0.00E+00	9.45E-03
30	ALL		478303.4	3748768	NonCancer	4.00E-06	5.43E-06	0.00E+00	4.12E-06	4.12E-06	9.29E-04	9.42E-03	0.00E+00	3.32E-06	0.00E+00	1.24E-07	6.66E-04	0.00E+00	0.00E+00	9.42E-03
31	ALL		477501.7	3748827	NonCancer	1.06E-05	1.48E-05	0.00E+00	1.10E-05	1.10E-05	2.47E-03	2.51E-02	0.00E+00	9.75E-06	0.00E+00	3.58E-07	1.82E-03	0.00E+00	0.00E+00	2.51E-02
32	ALL		477218.8	3749082	NonCancer	1.80E-05	2.42E-05	0.00E+00	1.85E-05	1.85E-05	4.18E-03	4.22E-02	0.00E+00	1.43E-05	0.00E+00	5.38E-07	2.96E-03	0.00E+00	0.00E+00	4.22E-02
33	ALL		476320.3	3747630	NonCancer	1.78E-05	2.32E-05	0.00E+00	1.83E-05	1.83E-05	4.14E-03	4.16E-02	0.00E+00	1.22E-05	0.00E+00	4.75E-07	2.83E-03	0.00E+00	0.00E+00	4.16E-02
34	ALL		477513.3	3747700	NonCancer	1.49E-05	1.98E-05	0.00E+00	1.54E-05	1.54E-05	3.47E-03	3.53E-02	0.00E+00	1.10E-05	0.00E+00	4.22E-07	2.42E-03	0.00E+00	0.00E+00	3.53E-02
35	ALL		477425	3748374	NonCancer	1.53E-05	2.14E-05	0.00E+00	1.58E-05	1.58E-05	3.56E-03	3.65E-02	0.00E+00	1.44E-05	0.00E+00	5.26E-07	2.64E-03	0.00E+00	0.00E+00	3.65E-02
36	ALL		476621.3	3746530	NonCancer	8.45E-06	1.10E-05	0.00E+00	8.67E-06	8.67E-06	1.97E-03	2.02E-02	0.00E+00	5.63E-06	0.00E+00	2.20E-07	1.34E-03	0.00E+00	0.00E+00	2.02E-02
37	ALL		475422.5	3748998	NonCancer	1.48E-05	1.91E-05	0.00E+00	1.52E-05	1.52E-05	3.45E-03	3.46E-02	0.00E+00	9.50E-06	0.00E+00	3.75E-07	2.32E-03	0.00E+00	0.00E+00	3.46E-02
38	ALL		478301.3	3748926	NonCancer	3.93E-06	5.34E-06	0.00E+00	4.06E-06	4.06E-06	9.15E-04	9.27E-03	0.00E+00	3.24E-06	0.00E+00	1.21E-07	6.54E-04	0.00E+00	0.00E+00	9.27E-03
39	ALL		478301.7	3748957	NonCancer	3.92E-06	5.32E-06	0.00E+00	4.04E-06	4.04E-06	9.12E-04	9.24E-03	0.00E+00	3.23E-06	0.00E+00	1.21E-07	6.52E-04	0.00E+00	0.00E+00	9.24E-03
40	ALL		478295.9	3749008	NonCancer	3.92E-06	5.32E-06	0.00E+00	4.04E-06	4.04E-06	9.12E-04	9.24E-03	0.00E+00	3.21E-06	0.00E+00	1.20E-07	6.52E-04	0.00E+00	0.00E+00	9.24E-03
41	ALL		478292.1	3749035	NonCancer	3.93E-06	5.32E-06	0.00E+00	4.05E-06	4.05E-06	9.13E-04	9.24E-03	0.00E+00	3.21E-06	0.00E+00	1.20E-07	6.52E-04	0.00E+00	0.00E+00	9.24E-03
42	ALL		478292.1	3749072	NonCancer	3.91E-06	5.29E-06	0.00E+00	4.03E-06	4.03E-06	9.10E-04	9.21E-03	0.00E+00	3.19E-06	0.00E+00	1.20E-07	6.49E-04	0.00E+00	0.00E+00	9.21E-03
43	ALL		474762.3	3749877	NonCancer	9.78E-06	1.25E-05	0.00E+00	1.00E-05	1.00E-05	2.27E-03	2.28E-02	0.00E+00	6.14E-06	0.00E+00	2.43E-07	1.53E-03	0.00E+00	0.00E+00	2.28E-02
44	ALL		474714.7	3750056	NonCancer	1.02E-05	1.30E-05	0.00E+00	1.04E-05	1.04E-05	2.36E-03	2.37E-02	0.00E+00	6.34E-06	0.00E+00	2.52E-07	1.58E-03	0.00E+00	0.00E+00	2.37E-02
45	ALL		474696.1	3750160	NonCancer	1.05E-05	1.35E-05	0.00E+00	1.08E-05	1.08E-05	2.45E-03	2.46E-02	0.00E+00	6.56E-06	0.00E+00	2.61E-07	1.64E-03	0.00E+00	0.00E+00	2.46E-02
46	ALL		474647.7	3750294	NonCancer	1.06E-05	1.36E-05	0.00E+00	1.09E-05	1.09E-05	2.47E-03	2.47E-02	0.00E+00	6.59E-06	0.00E+00	2.62E-07	1.65E-03	0.00E+00	0.00E+00	2.47E-02
47	ALL		474362.1	3750722	NonCancer	8.12E-06	1.04E-05	0.00E+00	8.32E-06	8.32E-06	1.89E-03	1.89E-02	0.00E+00	5.06E-06	0.00E+00	2.01E-07	1.26E-03	0.00E+00	0.00E+00	1.89E-02
48	ALL		474246.2	3751405	NonCancer	8.89E-06	1.14E-05	0.00E+00	9.11E-06	9.11E-06	2.07E-03	2.07E-02	0.00E+00	5.49E-06	0.00E+00	2.18E-07	1.38E-03	0.00E+00	0.00E+00	2.07E-02
49	ALL		474905.3	3751762	NonCancer	1.18E-05	1.51E-05	0.00E+00	1.21E-05	1.21E-05	2.75E-03	2.76E-02	0.00E+00	7.29E-06	0.00E+00	2.90E-07	1.84E-03	0.00E+00	0.00E+00	2.76E-02
50	ALL		475193.3	3751288	NonCancer	1.66E-05	2.12E-05	0.00E+00	1.70E-05	1.70E-05	3.86E-03	3.87E-02	0.00E+00	1.02E-05	0.00E+00	4.06E-07	2.58E-03	0.00E+00	0.00E+00	3.87E-02
51	ALL		474268.6	3752385	NonCancer	7.69E-06	9.83E-06	0.00E+00	7.88E-06	7.88E-06	1.79E-03	1.79E-02	0.00E+00	4.75E-06	0.00E+00	1.89E-07	1.20E-03	0.00E+00	0.00E+00	1.79E-02
52	ALL		474034.8	3753006	NonCancer	5.85E-06	7.48E-06	0.00E+00	5.99E-06	5.99E-06	1.36E-03	1.36E-02	0.00E+00	3.62E-06	0.00E+00	1.44E-07	9.10E-04	0.00E+00	0.00E+00	1.36E-02
53	ALL		473592.6	3753136	NonCancer	5.06E-06	6.47E-06	0.00E+00	5.18E-06	5.18E-06	1.18E-03	1.18E-02	0.00E+00	3.13E-06	0.00E+00	1.24E-07	7.86E-04	0.00E+00	0.00E+00	1.18E-02
54	ALL		472991.5	3751510	NonCancer	2.77E-06	3.56E-06	0.00E+00	2.84E-06	2.84E-06	6.45E-04	6.47E-03	0.00E+00	1.76E-06	0.00E+00	6.96E-08	4.33E-04	0.00E+00	0.00E+00	6.47E-03
55	ALL		472985.6	3749742	NonCancer	1.94E-06	2.51E-06	0.00E+00	1.99E-06	1.99E-06	4.51E-04	4.53E-03	0.00E+00	1.26E-06	0.00E+00	4.97E-08	3.05E-04	0.00E+00	0.00E+00	4.53E-03
56	ALL		471870.8	3755799	NonCancer	2.51E-06	3.21E-06	0.00E+00	2.57E-06	2.57E-06	5.84E-04	5.86E-03	0.00E+00	1.56E-06	0.00E+00	6.20E-08	3.91E-04	0.00E+00	0.00E+00	5.86E-03
57	ALL		473805.9	3752218	NonCancer	6.19E-06	7.92E-06	0.00E+00	6.35E-06	6.35E-06	1.44E-03	1.44E-02	0.00E+00	3.83E-06	0.00E+00	1.53E-07	9.63E-04	0.00E+00	0.00E+00	1.44E-02
58	ALL		473858.8	3752404	NonCancer	6.43E-06	8.22E-06	0.00E+00	6.59E-06	6.59E-06	1.50E-03	1.50E-02	0.00E+00	3.97E-06	0.00E+00	1.58E-07	1.00E-03	0.00E+00	0.00E+00	1.50E-02
59	ALL		473939.7	3752449	NonCancer	6.67E-06	8.53E-06	0.00E+00	6.84E-06	6.84E-06	1.55E-03	1.56E-02	0.00E+00	4.12E-06	0.00E+00	1.64E-07	1.04E-03	0.00E+00	0.00E+00	1.56E-02
60	ALL		472799.3	3754297	NonCancer	3.46E-06	4.43E-06	0.00E+00	3.55E-06	3.55E-06	8.05E-04	8.08E-03	0.00E+00	2.15E-06	0.00E+00	8.53E-08	5.39E-04	0.00E+00	0.00E+00	8.08E-03
61	ALL		471917.2	3755787	NonCancer	2.55E-06	3.26E-06	0.00E+00	2.61E-06	2.61E-06	5.92E-04	5.94E-03	0.00E+00	1.58E-06	0.00E+00	6.28E-08	3.96E-04	0.00E+00	0.00E+00	5.94E-03
62	ALL		471950.6	3755809	NonCancer	2.56E-06	3.28E-06	0.00E+00	2.62E-06	2.62E-06	5.96E-04	5.97E-03	0.00E+00	1.59E-06	0.00E+00	6.31E-08	3.98E-04	0.00E+00	0.00E+00	5.97E-03
63	ALL		472640.3	3756815	NonCancer	2.38E-06	3.05E-06	0.00E+00	2.44E-06	2.44E-06	5.54E-04	5.55E-03	0.00E+00	1.48E-06	0.00E+00	5.88E-08	3.71E-04	0.00E+00	0.00E+00	5.55E-03
64	ALL		477901.8	3746742	NonCancer	9.05E-06	1.18E-05	0.00E+00	9.29E-06	9.29E-06	2.10E-03	2.12E-02	0.00E+00	6.07E-06	0.00E+00	2.37E-07	1.43E-03	0.00E+00	0.00E+00	2.12E-02
65	ALL		477615.4	3747301	NonCancer	1.30E-05	1.70E-05	0.00E+00	1.33E-05	1.33E-05	3.02E-03	3.06E-02	0.00E+00	8.99E-06	0.00E+00	3.49E-07	2.07E-03	0.00E+00	0.00E+00	3.06E-02
66	ALL		477867.2	3745742	NonCancer	7.40E-06	9.54E-06	0.00E+00	7.59E-06	7.59E-06	1.72E-03	1.73E-02	0.00E+00	4.78E-06	0.00E+00	1.88E-07	1.16E-03	0.00E+00	0.00E+00	1.73E-02
67	ALL		479204.5	3744856	NonCancer	3.44E-06	4.45E-06	0.00E+00	3.53E-06	3.53E-06	8.00E-04	8.05E-03	0.00E+00	2.25E-06	0.00E+00	8.83E-08	5.41E-04	0.00E+00	0.00E+00	8.05E-03
68	ALL		479384.6	3743328	NonCancer	2.81E-06	3.61E-06	0.00E+00	2.88E-06	2.88E-06	6.53E-04	6.56E-03	0.00E+00	1.80E-06	0.00E+00	7.10E-08	4.40E-04	0.00E+00	0.00E+00	6.56E-03
69	ALL		479985.6	3742535	NonCancer	2.28E-06	2.93E-06	0.00E+00	2.34E-06	2.34E-06	5.30E-04	5.32E-03	0.00E+00	1.46E-06	0.00E+00	5.75E-08	3.57E-04	0.00E+00	0.00E+00	5.32E-03
70	ALL		480688.8	3743180	NonCancer	1.96E-06	2.53E-06	0.00E+00	2.01E-06	2.01E-06	4.55E-04	4.58E-03	0.00E+00	1.27E-06	0.00E+00	4.99E-08	3.07E-04	0.00E+00	0.00E+00	4.58E-03
71	ALL		480690.8	3743695	NonCancer	1.93E-06	2.49E-06	0.00E+00	1.98E-06	1.98E-06	4.48E-04	4.50E-03	0.00E+00	1.25E-06	0.00E+00	4.93E-08	3.03E-04	0.00E+00	0.00E+00	4.50E-03
72	ALL		480885.5	3744258	NonCancer	1.73E-06	2.25E-06	0.00E+00	1.78E-06	1.78E-06	4.03E-04	4.06E-03	0.00E+00	1.14E-06	0.00E+00	4.48E-08	2.73E-04	0.00E+00	0.00E+00	4.06E-03
73	ALL		480176.2	3741871	NonCancer	2.05E-06	2.64E-06	0.00E+00	2.10E-06	2.10E-06	4.77E-04	4.79E-03	0.00E+00	1.31E-06	0.00E+00	5.17E-08	3.21E-04	0.00E+00	0.00E+00	4.79E-03
74	ALL		481531.3	3741568	NonCancer	1.56E-06	2.01E-06	0.00E+00	1.60E-06	1.60E-06	3.62E-04	3.64E-03	0.00E+00	9.97E-07	0.00E+00	3.94E-08	2.44E-04	0.00E+00	0.00E+00	3.64E-03
75	ALL		480505	3741717	NonCancer	1.93E-06	2.48E-06	0.00E+00	1.97E-06	1.97E-06	4.48E-04	4.50E-03	0.00E+00	1.23E-06	0.00E+00	4.85E-08	3.01E-04	0.00E+00	0.00E+00	4.50E-03
76	ALL		476614.9	3746342	NonCancer	7.25E-06	9.40E-06	0.00E+00	7.44E-06	7.44E-06	1.69E-03	1.70E-02	0.00E+00	4.83E-06	0.00E+00	1.89E-07	1.15E-03	0.00E+00	0.00E+00	1.70E-02
77	ALL		475789.3	3745946	NonCancer	3.38E-06	4.40E-06	0.00E+00	3.47E-06	3.47E-06	7.85E-04	7.91E-03	0.00E+00	2.30E-06	0.00E+00	8.95E-08	5.36E-04	0.00E+00	0.00E+00	7.91E-03
78	ALL		475377.5	3746101	NonCancer	2.83E-06	3.69E-06	0.00E+00	2.91E-06	2.91E-06	6.59E-04	6.64E-03	0.00E+00	1.94E-06	0.00E+00	7.54E-08	4.50E-04	0.00E+00	0.00E+00	6.64E-03
79	ALL		474182.1	3746961	NonCancer	1.81E-06	2.36E-06	0.00E+00	1.86E-06	1.86E-06	4.21E-04	4.24E-03	0.00E+00	1.23E-06	0.00E+00	4.78E-08	2.87E-04	0.00E+00	0.00E+00	4.24E-03
80	ALL		473390.9	3748386	NonCancer	1.87E-06	2.43E-06	0.00E+00	1.92E-06	1.92E-06	4.35E-04	4.38E-03	0.00E+00	1.25E-06	0.00E+00	4.88E-08	2.96E-04	0.00E+00	0.00E+00	4.38E-03
81	ALL		473396.6	3748604	NonCancer	1.96E-06	2.53E-06	0.00E+00	2.01E-06	2.01E-06	4.55E-04	4.57E-03	0.00E+00	1.30E-06	0.00E+00	5.08E-08	3.09E-04	0.00E+00	0.00E+00	4.57E-03
82	ALL		473275	3747961	NonCancer	1.52E-06	1.97E-06	0.00E+00	1.56E-06	1.56E-06	3.53E-04	3.55E-03	0.00E+00	1.01E-06	0.00E+00	3.96E-08	2.40E-04	0.00E+00	0.00E+00	3.55E-03

*HARP - HRACalc v22118 8/11/2022 5:31:08 PM - Cancer Risk - Input File: C:\Users\Michael Tirohn\Desktop\HRAs\13446 D1\13445 HRA\HARP\13445 HRA\hra\Worker 25yrHRAInput.hra

REC	GRP	NETID	X	Y	RISK_SUM	SCENARIO	INH_RISK	SOIL_RISK	DERMAL_R	MMILK_RI	WATER_RI	FISH_RISK	CROP_RISK	BEEF_RISK	DAIRY_RIS	PIG_RISK	CHICKEN_F	EGG_RISK
1	ALL		477384.2	3748449	5.33E-07	25YrCancer	5.33E-07	0.00E+00	0.00E+00	0.00E+00	0.00E+00	0.00E+00	0.00E+00	0.00E+00	0.00E+00	0.00E+00	0.00E+00	0.00E+00
2	ALL		477539.2	3748622	3.07E-07	25YrCancer	3.07E-07	0.00E+00	0.00E+00	0.00E+00	0.00E+00	0.00E+00	0.00E+00	0.00E+00	0.00E+00	0.00E+00	0.00E+00	0.00E+00
3	ALL		478305.9	3748446	1.15E-07	25YrCancer	1.15E-07	0.00E+00	0.00E+00	0.00E+00	0.00E+00	0.00E+00	0.00E+00	0.00E+00	0.00E+00	0.00E+00	0.00E+00	0.00E+00
4	ALL		478302.4	3748897	1.06E-07	25YrCancer	1.06E-07	0.00E+00	0.00E+00	0.00E+00	0.00E+00	0.00E+00	0.00E+00	0.00E+00	0.00E+00	0.00E+00	0.00E+00	0.00E+00
5	ALL		478287.1	3749473	9.91E-08	25YrCancer	9.91E-08	0.00E+00	0.00E+00	0.00E+00	0.00E+00	0.00E+00	0.00E+00	0.00E+00	0.00E+00	0.00E+00	0.00E+00	0.00E+00
6	ALL		477903.5	3749817	1.29E-07	25YrCancer	1.29E-07	0.00E+00	0.00E+00	0.00E+00	0.00E+00	0.00E+00	0.00E+00	0.00E+00	0.00E+00	0.00E+00	0.00E+00	0.00E+00
7	ALL		478331	3749849	9.06E-08	25YrCancer	9.06E-08	0.00E+00	0.00E+00	0.00E+00	0.00E+00	0.00E+00	0.00E+00	0.00E+00	0.00E+00	0.00E+00	0.00E+00	0.00E+00
8	ALL		478375.9	3750048	8.50E-08	25YrCancer	8.50E-08	0.00E+00	0.00E+00	0.00E+00	0.00E+00	0.00E+00	0.00E+00	0.00E+00	0.00E+00	0.00E+00	0.00E+00	0.00E+00
9	ALL		477179.2	3748338	9.60E-07	25YrCancer	9.60E-07	0.00E+00	0.00E+00	0.00E+00	0.00E+00	0.00E+00	0.00E+00	0.00E+00	0.00E+00	0.00E+00	0.00E+00	0.00E+00
10	ALL		477059.1	3748271	1.25E-06	25YrCancer	1.25E-06	0.00E+00	0.00E+00	0.00E+00	0.00E+00	0.00E+00	0.00E+00	0.00E+00	0.00E+00	0.00E+00	0.00E+00	0.00E+00
11	ALL		477098.6	3748293	1.17E-06	25YrCancer	1.17E-06	0.00E+00	0.00E+00	0.00E+00	0.00E+00	0.00E+00	0.00E+00	0.00E+00	0.00E+00	0.00E+00	0.00E+00	0.00E+00
12	ALL		477525.2	3748413	3.96E-07	25YrCancer	3.96E-07	0.00E+00	0.00E+00	0.00E+00	0.00E+00	0.00E+00	0.00E+00	0.00E+00	0.00E+00	0.00E+00	0.00E+00	0.00E+00
13	ALL		477525.2	3748728	2.92E-07	25YrCancer	2.92E-07	0.00E+00	0.00E+00	0.00E+00	0.00E+00	0.00E+00	0.00E+00	0.00E+00	0.00E+00	0.00E+00	0.00E+00	0.00E+00
14	ALL		477544.3	3748318	3.82E-07	25YrCancer	3.82E-07	0.00E+00	0.00E+00	0.00E+00	0.00E+00	0.00E+00	0.00E+00	0.00E+00	0.00E+00	0.00E+00	0.00E+00	0.00E+00
15	ALL		477545.2	3748248	3.89E-07	25YrCancer	3.89E-07	0.00E+00	0.00E+00	0.00E+00	0.00E+00	0.00E+00	0.00E+00	0.00E+00	0.00E+00	0.00E+00	0.00E+00	0.00E+00
16	ALL		477707.4	3748122	2.75E-07	25YrCancer	2.75E-07	0.00E+00	0.00E+00	0.00E+00	0.00E+00	0.00E+00	0.00E+00	0.00E+00	0.00E+00	0.00E+00	0.00E+00	0.00E+00
17	ALL		478304.2	3748401	1.16E-07	25YrCancer	1.16E-07	0.00E+00	0.00E+00	0.00E+00	0.00E+00	0.00E+00	0.00E+00	0.00E+00	0.00E+00	0.00E+00	0.00E+00	0.00E+00
18	ALL		478304	3748468	1.15E-07	25YrCancer	1.15E-07	0.00E+00	0.00E+00	0.00E+00	0.00E+00	0.00E+00	0.00E+00	0.00E+00	0.00E+00	0.00E+00	0.00E+00	0.00E+00
19	ALL		478304.4	3748485	1.14E-07	25YrCancer	1.14E-07	0.00E+00	0.00E+00	0.00E+00	0.00E+00	0.00E+00	0.00E+00	0.00E+00	0.00E+00	0.00E+00	0.00E+00	0.00E+00
20	ALL		478304	3748505	1.14E-07	25YrCancer	1.14E-07	0.00E+00	0.00E+00	0.00E+00	0.00E+00	0.00E+00	0.00E+00	0.00E+00	0.00E+00	0.00E+00	0.00E+00	0.00E+00
21	ALL		478303.8	3748524	1.13E-07	25YrCancer	1.13E-07	0.00E+00	0.00E+00	0.00E+00	0.00E+00	0.00E+00	0.00E+00	0.00E+00	0.00E+00	0.00E+00	0.00E+00	0.00E+00
22	ALL		478303.8	3748547	1.13E-07	25YrCancer	1.13E-07	0.00E+00	0.00E+00	0.00E+00	0.00E+00	0.00E+00	0.00E+00	0.00E+00	0.00E+00	0.00E+00	0.00E+00	0.00E+00
23	ALL		478304.2	3748576	1.12E-07	25YrCancer	1.12E-07	0.00E+00	0.00E+00	0.00E+00	0.00E+00	0.00E+00	0.00E+00	0.00E+00	0.00E+00	0.00E+00	0.00E+00	0.00E+00
24	ALL		478303.2	3748605	1.12E-07	25YrCancer	1.12E-07	0.00E+00	0.00E+00	0.00E+00	0.00E+00	0.00E+00	0.00E+00	0.00E+00	0.00E+00	0.00E+00	0.00E+00	0.00E+00
25	ALL		478304	3748650	1.11E-07	25YrCancer	1.11E-07	0.00E+00	0.00E+00	0.00E+00	0.00E+00	0.00E+00	0.00E+00	0.00E+00	0.00E+00	0.00E+00	0.00E+00	0.00E+00
26	ALL		478304.5	3748669	1.10E-07	25YrCancer	1.10E-07	0.00E+00	0.00E+00	0.00E+00	0.00E+00	0.00E+00	0.00E+00	0.00E+00	0.00E+00	0.00E+00	0.00E+00	0.00E+00
27	ALL		478305.3	3748688	1.10E-07	25YrCancer	1.10E-07	0.00E+00	0.00E+00	0.00E+00	0.00E+00	0.00E+00	0.00E+00	0.00E+00	0.00E+00	0.00E+00	0.00E+00	0.00E+00
28	ALL		478303.4	3748706	1.10E-07	25YrCancer	1.10E-07	0.00E+00	0.00E+00	0.00E+00	0.00E+00	0.00E+00	0.00E+00	0.00E+00	0.00E+00	0.00E+00	0.00E+00	0.00E+00
29	ALL		478304.3	3748736	1.09E-07	25YrCancer	1.09E-07	0.00E+00	0.00E+00	0.00E+00	0.00E+00	0.00E+00	0.00E+00	0.00E+00	0.00E+00	0.00E+00	0.00E+00	0.00E+00
30	ALL		478303.4	3748768	1.09E-07	25YrCancer	1.09E-07	0.00E+00	0.00E+00	0.00E+00	0.00E+00	0.00E+00	0.00E+00	0.00E+00	0.00E+00	0.00E+00	0.00E+00	0.00E+00
31	ALL		477501.7	3748827	2.90E-07	25YrCancer	2.90E-07	0.00E+00	0.00E+00	0.00E+00	0.00E+00	0.00E+00	0.00E+00	0.00E+00	0.00E+00	0.00E+00	0.00E+00	0.00E+00
32	ALL		477218.8	3749082	4.59E-07	25YrCancer	4.59E-07	0.00E+00	0.00E+00	0.00E+00	0.00E+00	0.00E+00	0.00E+00	0.00E+00	0.00E+00	0.00E+00	0.00E+00	0.00E+00
33	ALL		476320.3	3747630	4.46E-07	25YrCancer	4.46E-07	0.00E+00	0.00E+00	0.00E+00	0.00E+00	0.00E+00	0.00E+00	0.00E+00	0.00E+00	0.00E+00	0.00E+00	0.00E+00
34	ALL		477513.3	3747700	4.68E-07	25YrCancer	4.68E-07	0.00E+00	0.00E+00	0.00E+00	0.00E+00	0.00E+00	0.00E+00	0.00E+00	0.00E+00	0.00E+00	0.00E+00	0.00E+00
35	ALL		477425	3748374	5.15E-07	25YrCancer	5.15E-07	0.00E+00	0.00E+00	0.00E+00	0.00E+00	0.00E+00	0.00E+00	0.00E+00	0.00E+00	0.00E+00	0.00E+00	0.00E+00
36	ALL		476621.3	3746530	3.43E-07	25YrCancer	3.43E-07	0.00E+00	0.00E+00	0.00E+00	0.00E+00	0.00E+00	0.00E+00	0.00E+00	0.00E+00	0.00E+00	0.00E+00	0.00E+00
37	ALL		475422.5	3748998	3.62E-07	25YrCancer	3.62E-07	0.00E+00	0.00E+00	0.00E+00	0.00E+00	0.00E+00	0.00E+00	0.00E+00	0.00E+00	0.00E+00	0.00E+00	0.00E+00
38	ALL		478301.3	3748926	1.06E-07	25YrCancer	1.06E-07	0.00E+00	0.00E+00	0.00E+00	0.00E+00	0.00E+00	0.00E+00	0.00E+00	0.00E+00	0.00E+00	0.00E+00	0.00E+00
39	ALL		478301.7	3748957	1.05E-07	25YrCancer	1.05E-07	0.00E+00	0.00E+00	0.00E+00	0.00E+00	0.00E+00	0.00E+00	0.00E+00	0.00E+00	0.00E+00	0.00E+00	0.00E+00
40	ALL		478295.9	3749008	1.05E-07	25YrCancer	1.05E-07	0.00E+00	0.00E+00	0.00E+00	0.00E+00	0.00E+00	0.00E+00	0.00E+00	0.00E+00	0.00E+00	0.00E+00	0.00E+00
41	ALL		478292.1	3749035	1.05E-07	25YrCancer	1.05E-07	0.00E+00	0.00E+00	0.00E+00	0.00E+00	0.00E+00	0.00E+00	0.00E+00	0.00E+00	0.00E+00	0.00E+00	0.00E+00
42	ALL		478292.1	3749072	1.05E-07	25YrCancer	1.05E-07	0.00E+00	0.00E+00	0.00E+00	0.00E+00	0.00E+00	0.00E+00	0.00E+00	0.00E+00	0.00E+00	0.00E+00	0.00E+00
43	ALL		474762.3	3749877	2.38E-07	25YrCancer	2.38E-07	0.00E+00	0.00E+00	0.00E+00	0.00E+00	0.00E+00	0.00E+00	0.00E+00	0.00E+00	0.00E+00	0.00E+00	0.00E+00
44	ALL		474714.7	3750056	2.47E-07	25YrCancer	2.47E-07	0.00E+00	0.00E+00	0.00E+00	0.00E+00	0.00E+00	0.00E+00	0.00E+00	0.00E+00	0.00E+00	0.00E+00	0.00E+00
45	ALL		474696.1	3750160	2.56E-07	25YrCancer	2.56E-07	0.00E+00	0.00E+00	0.00E+00	0.00E+00	0.00E+00	0.00E+00	0.00E+00	0.00E+00	0.00E+00	0.00E+00	0.00E+00
46	ALL		474647.7	3750294	2.57E-07	25YrCancer	2.57E-07	0.00E+00	0.00E+00	0.00E+00	0.00E+00	0.00E+00	0.00E+00	0.00E+00	0.00E+00	0.00E+00	0.00E+00	0.00E+00
47	ALL		474362.1	3750722	1.97E-07	25YrCancer	1.97E-07	0.00E+00	0.00E+00	0.00E+00	0.00E+00	0.00E+00	0.00E+00	0.00E+00	0.00E+00	0.00E+00	0.00E+00	0.00E+00
48	ALL		474246.2	3751405	2.15E-07	25YrCancer	2.15E-07	0.00E+00	0.00E+00	0.00E+00	0.00E+00	0.00E+00	0.00E+00	0.00E+00	0.00E+00	0.00E+00	0.00E+00	0.00E+00
49	ALL		474905.3	3751762	2.87E-07	25YrCancer	2.87E-07	0.00E+00	0.00E+00	0.00E+00	0.00E+00	0.00E+00	0.00E+00	0.00E+00	0.00E+00	0.00E+00	0.00E+00	0.00E+00
50	ALL		475193.3	3751288	4.01E-07	25YrCancer	4.01E-07	0.00E+00	0.00E+00	0.00E+00	0.00E+00	0.00E+00	0.00E+00	0.00E+00	0.00E+00	0.00E+00	0.00E+00	0.00E+00
51	ALL		474268.6	3752385	1.86E-07	25YrCancer	1.86E-07	0.00E+00	0.00E+00	0.00E+00	0.00E+00	0.00E+00	0.00E+00	0.00E+00	0.00E+00	0.00E+00	0.00E+00	0.00E+00
52	ALL		474034.8	3753006	1.42E-07	25YrCancer	1.42E-07	0.00E+00	0.00E+00	0.00E+00	0.00E+00	0.00E+00	0.00E+00	0.00E+00	0.00E+00	0.00E+00	0.00E+00	0.00E+00
53	ALL		473592.6	3753136	1.23E-07	25YrCancer	1.23E-07	0.00E+00	0.00E+00	0.00E+00	0.00E+00	0.00E+00	0.00E+00	0.00E+00	0.00E+00	0.00E+00	0.00E+00	0.00E+00
54	ALL		472991.5	3751510	6.79E-08	25YrCancer	6.79E-08	0.00E+00	0.00E+00	0.00E+00	0.00E+00	0.00E+00	0.00E+00	0.00E+00	0.00E+00	0.00E+00	0.00E+00	0.00E+00
55	ALL		472985.6	3749742	4.80E-08	25YrCancer	4.80E-08	0.00E+00	0.00E+00	0.00E+00	0.00E+00	0.00E+00	0.00E+00	0.00E+00	0.00E+00	0.00E+00	0.00E+00	0.00E+00
56	ALL		4718708	3755799	6.10E-08	25YrCancer	6.10E-08	0.00E+00	0.00E+00	0.00E+00	0.00E+00	0.00E+00	0.00E+00	0.00E+00	0.00E+00	0.00E+00	0.00E+00	0.00E+00
57	ALL		473805.9	3752218	1.50E-07	25YrCancer	1.50E-07	0.00E+00	0.00E+00	0.00E+00	0.00E+00	0.00E+00	0.00E+00	0.00E+00	0.00E+00	0.00E+00	0.00E+00	0.00E+00
58	ALL		473858.8	3752404	1.56E-07	25YrCancer	1.56E-07	0.00E+00	0.00E+00	0.00E+00	0.00E+00	0.00E+00	0.00E+00	0.00E+00	0.00E+00	0.00E+00	0.00E+00	0.00E+00
59	ALL		473939.7	3752449	1.62E-07	25YrCancer	1.62E-07	0.00E+00	0.00E+00	0.00E+00	0.00E+00	0.00E+00	0.00E+00	0.00E+00	0.00E+00	0.00E+00	0.00E+00	0.00E+00
60	ALL		472799.3	3754297	8.41E-08	25YrCancer	8.41E-08	0.00E+00	0.00E+00	0.00E+00	0.00E+00	0.00E+00	0.00E+00	0.00E+00	0.00E+00	0.00E+00	0.00E+00	0.00E+00
61	ALL		471917.2	3755787	6.19E-08	25YrCancer	6.19E-08	0.00E+00	0.00E+00	0.00E+00	0.00E+00	0.00E+00	0.00E+00	0.00E+00	0.00E+00	0.00E+00	0.00E+00	0.00E+00
62	ALL		471950.6	3755809	6.22E-08	25YrCancer	6.22E-08	0.00E+00	0.00E+00	0.00E+00	0.00E+00	0.00E+00	0.00E+00	0.00E+00	0.00E+00	0.00E+00	0.00E+00	0.00E+00
63	ALL		472640.3	3756815	5.79E-08	25YrCancer	5.79E-08	0.00E+00	0.00E+00	0.00E+00	0.00E+00	0.00E+00	0.00E+00	0.00E+00	0.00E+00	0.00E+00	0.00E+00	0.00E+00
64	ALL		477901.8	3746742	2.51E-07	25YrCancer	2.51E-07	0.00E+00	0.00E+00	0.00E+00	0.00E+00	0.00E+00	0.00E+00	0.00E+00	0.00E+00	0.00E+00	0.00E+00	0.00E+00
65	ALL		477615.4	3747301	3.91E-07	25YrCancer	3.91E-07	0.00E+00	0.00E+00	0.00E+00	0.00E+00	0.00E+00	0.00E+00	0.00E+00	0.00E+00	0.00E+00	0.00E+00	0.00E+00
66	ALL		477867.2	3745742	1.92E-07	25YrCancer	1.92E-07	0.00E+00	0.00E+00	0.00E+00	0.00E+00	0.00E+00	0.00E+00	0.00E+00	0.00E+00	0.00E+00	0.00E+00	0.00E+00
67	ALL		479204.5	3744856	8.73E-08	25YrCancer	8.73E-08	0.00E+00	0.00E+00	0.00E+00	0.00E+00	0.00E+00	0.00E+00	0.00E+00	0.00E+00	0.00E+00	0.00E+00	0.00E+00
68	ALL		479384.6	3743328	7.00E-08	25YrCancer	7.00E-08	0.00E+00	0.00E+00	0.00E+00	0.00E+00	0.00E+00	0.00E+00	0.00E+00	0.00E+00	0.00E+00	0.00E+00	0.00E+00
69	ALL		479985.6	3742535	5.65E-08	25YrCancer	5.65E-08	0.00E+00	0.00E+00	0.00E+00	0.00E+00	0.00E+00	0.00E+00	0.00E+00	0.00E+00	0.00E+00	0.00E+00	0.00E+00
70	ALL		480688.8	3743180	4.89E-08	25YrCancer	4.89E-08	0.00E+00	0.00E+00	0.00E+00	0.00E+00	0.00E+00	0.00E+00	0.00E+00	0.00E+00	0.00E+00	0.00E+00	0.00E+00
71	ALL		480690.8	3743695	4.83E-08	25YrCancer	4.83E-08	0.00E+00	0.00E+00	0.00E+00	0.00E+00	0.00E+00	0.00E+00	0.00E+00	0.00E+00	0.00E+00	0.00E+00	0.00E+00
72	ALL		480885.5	3744258	4.38E-08	25YrCancer	4.38E-08	0.00E+00	0.00E+00	0.00E+00	0.00E+00	0.00E+00	0.00E+00	0.00E+00	0.00E+00	0.00E+00	0.00E+00	0.00E+00
73	ALL		480176.2	3741871	5.08E-08	25YrCancer	5.08E-08	0.00E+00	0.00E+00	0.00E+00	0.00E+00	0.00E+00	0.00E+00	0.00E+00	0.00E+00	0.00E+00	0.00E+00	0.00E+00
74	ALL		481531.3	3741568	3.86E-08	25YrCancer	3.86E-08	0.00E+00	0.00E+00	0.00E+00	0.00E+00	0.00E+00	0.00E+00	0.00E+00	0.00E+00	0.00E+00	0.00E+00	0.00E+00
75	ALL		480505	3741717	4.77E-08	25YrCancer	4.77E-08	0.00E+00	0.00E+00	0.00E+00	0.00E+00	0.00E+00	0.00E+00	0.00E+00	0.00E+00	0.00E+00	0.00E+00	0.00E+00
76	ALL		476614.9	3746342	2.04E-07	25YrCancer	2.04E-07	0.00E+00	0.00E+00	0.00E+00	0.00E+00	0.00E+00	0.00E+00	0.00E+00	0.00E+00	0.00E+00	0.00E+00	0.00E+00
77	ALL		475789.3	3745946	8.78E-08	25YrCancer	8.78E-08	0.00E+00	0.00E+00	0.00E+00	0.00E+00	0.00E+00	0.00E+00	0.00E+00	0.00E+00	0.00E+00	0.00E+00	0.00E+00
78	ALL		475377.5	3746101	7.31E-08	25YrCancer	7.31E-08	0.00E+00	0.00E+00	0.00E+00	0.00E+00	0.00E+00	0.00E+00	0.00E+00	0.00E+00	0.00E+00	0.00E+00	0.00E+00
79	ALL		474182.1	3746961	4.57E-08	25YrCancer	4.57E-08	0.00E+00	0.00E+00	0.00E+00	0.00E+00	0.00E+00	0.00E+00	0.00E+00	0.00E+00	0.00E+00	0.00E+00	0.00E+00
80	ALL		473390.9	3748386	4.67E-08	25YrCancer	4.67E-08	0.00E+00	0.00E+00	0.00E+00	0.00E+00	0.00E+00	0.00E+00	0.00E+00	0.00E+00	0.00E+00	0.00E+00	0.00E+00
81	ALL		473396.6	3748604	4.87E-08	25YrCancer	4.87E-08	0.00E+00	0.00E+00	0.00E+00	0.00E+00	0.00E+00	0.00E+00	0.00E+00	0.00E+00	0.00E+00	0.00E+00	0.00E+00
82	ALL		473275	3747961	3.79E-08	25YrCancer	3.79E-08	0.00E+00	0.00E+00	0.00E+00	0.00E+00	0.00E+00	0.00E+00	0.00E+00	0.00E+00	0.00E+00	0.00E+00	0.00E+00

*HARP - HRACalc v22118 8/11/2022 5:31:08 PM - Acute Risk - Input File: C:\Users\Michael Tirohn\Desktop\HRAs\13446 D1\13445 HRA\HARP\13445 HRA\hra\Worker 25yrHRAInput.hra

REC	GRP	NETID	X	Y	SCENARIO	CV	CNS	IMMUN	KIDNEY	GILV	REPRO/DE\	RESP	SKIN	EYE	BONE/TEE	ENDO	BLOOD	ODOR	GENERAL	MAXHI
1	ALL		477384.2	3748449	NonCancer	0.00E+00	1.72E-05	4.58E-03	0.00E+00	0.00E+00	4.76E-03	6.97E-02	0.00E+00	8.58E-02	0.00E+00	0.00E+00	4.58E-03	0.00E+00	0.00E+00	8.58E-02
2	ALL		477539.2	3748622	NonCancer	0.00E+00	1.35E-05	3.67E-03	0.00E+00	0.00E+00	3.82E-03	5.64E-02	0.00E+00	6.94E-02	0.00E+00	0.00E+00	3.67E-03	0.00E+00	0.00E+00	6.94E-02
3	ALL		478305.9	3748446	NonCancer	0.00E+00	6.74E-06	1.88E-03	0.00E+00	0.00E+00	1.96E-03	2.93E-02	0.00E+00	3.60E-02	0.00E+00	0.00E+00	1.88E-03	0.00E+00	0.00E+00	3.60E-02
4	ALL		478302.4	3748897	NonCancer	0.00E+00	6.38E-06	1.78E-03	0.00E+00	0.00E+00	1.85E-03	2.77E-02	0.00E+00	3.40E-02	0.00E+00	0.00E+00	1.78E-03	0.00E+00	0.00E+00	3.40E-02
5	ALL		478287.1	3749473	NonCancer	0.00E+00	5.59E-06	1.56E-03	0.00E+00	0.00E+00	1.63E-03	2.44E-02	0.00E+00	2.99E-02	0.00E+00	0.00E+00	1.56E-03	0.00E+00	0.00E+00	2.99E-02
6	ALL		477903.5	3749817	NonCancer	0.00E+00	6.11E-06	1.72E-03	0.00E+00	0.00E+00	1.79E-03	2.68E-02	0.00E+00	3.29E-02	0.00E+00	0.00E+00	1.72E-03	0.00E+00	0.00E+00	3.29E-02
7	ALL		478331	3749849	NonCancer	0.00E+00	5.13E-06	1.44E-03	0.00E+00	0.00E+00	1.50E-03	2.25E-02	0.00E+00	2.76E-02	0.00E+00	0.00E+00	1.44E-03	0.00E+00	0.00E+00	2.76E-02
8	ALL		478375.9	3750048	NonCancer	0.00E+00	5.01E-06	1.38E-03	0.00E+00	0.00E+00	1.43E-03	2.13E-02	0.00E+00	2.62E-02	0.00E+00	0.00E+00	1.38E-03	0.00E+00	0.00E+00	2.62E-02
9	ALL		477179.2	3748338	NonCancer	0.00E+00	2.54E-05	6.46E-03	0.00E+00	0.00E+00	6.71E-03	9.60E-02	0.00E+00	1.19E-01	0.00E+00	0.00E+00	6.46E-03	0.00E+00	0.00E+00	1.19E-01
10	ALL		477059.1	3748271	NonCancer	0.00E+00	3.25E-05	8.13E-03	0.00E+00	0.00E+00	8.44E-03	1.20E-01	0.00E+00	1.48E-01	0.00E+00	0.00E+00	8.13E-03	0.00E+00	0.00E+00	1.48E-01
11	ALL		477098.6	3748293	NonCancer	0.00E+00	2.97E-05	7.47E-03	0.00E+00	0.00E+00	7.76E-03	1.10E-01	0.00E+00	1.36E-01	0.00E+00	0.00E+00	7.47E-03	0.00E+00	0.00E+00	1.36E-01
12	ALL		477525.2	3748413	NonCancer	0.00E+00	1.38E-05	3.74E-03	0.00E+00	0.00E+00	3.89E-03	5.74E-02	0.00E+00	7.06E-02	0.00E+00	0.00E+00	3.74E-03	0.00E+00	0.00E+00	7.06E-02
13	ALL		477525.2	3748728	NonCancer	0.00E+00	1.37E-05	3.73E-03	0.00E+00	0.00E+00	3.88E-03	5.74E-02	0.00E+00	7.06E-02	0.00E+00	0.00E+00	3.73E-03	0.00E+00	0.00E+00	7.06E-02
14	ALL		477544.3	3748318	NonCancer	0.00E+00	1.31E-05	3.55E-03	0.00E+00	0.00E+00	3.70E-03	5.46E-02	0.00E+00	6.72E-02	0.00E+00	0.00E+00	3.55E-03	0.00E+00	0.00E+00	6.72E-02
15	ALL		477545.2	3748248	NonCancer	0.00E+00	1.30E-05	3.54E-03	0.00E+00	0.00E+00	3.68E-03	5.44E-02	0.00E+00	6.70E-02	0.00E+00	0.00E+00	3.54E-03	0.00E+00	0.00E+00	6.70E-02
16	ALL		477707.4	3748122	NonCancer	0.00E+00	1.09E-05	3.01E-03	0.00E+00	0.00E+00	3.13E-03	4.66E-02	0.00E+00	5.73E-02	0.00E+00	0.00E+00	3.01E-03	0.00E+00	0.00E+00	5.73E-02
17	ALL		478304.2	3748401	NonCancer	0.00E+00	6.78E-06	1.89E-03	0.00E+00	0.00E+00	1.97E-03	2.95E-02	0.00E+00	3.62E-02	0.00E+00	0.00E+00	1.89E-03	0.00E+00	0.00E+00	3.62E-02
18	ALL		478304	3748468	NonCancer	0.00E+00	6.74E-06	1.88E-03	0.00E+00	0.00E+00	1.96E-03	2.93E-02	0.00E+00	3.60E-02	0.00E+00	0.00E+00	1.88E-03	0.00E+00	0.00E+00	3.60E-02
19	ALL		478304.4	3748485	NonCancer	0.00E+00	6.74E-06	1.88E-03	0.00E+00	0.00E+00	1.96E-03	2.93E-02	0.00E+00	3.60E-02	0.00E+00	0.00E+00	1.88E-03	0.00E+00	0.00E+00	3.60E-02
20	ALL		478304	3748505	NonCancer	0.00E+00	6.74E-06	1.88E-03	0.00E+00	0.00E+00	1.96E-03	2.93E-02	0.00E+00	3.60E-02	0.00E+00	0.00E+00	1.88E-03	0.00E+00	0.00E+00	3.60E-02
21	ALL		478303.8	3748524	NonCancer	0.00E+00	6.72E-06	1.88E-03	0.00E+00	0.00E+00	1.95E-03	2.92E-02	0.00E+00	3.59E-02	0.00E+00	0.00E+00	1.88E-03	0.00E+00	0.00E+00	3.59E-02
22	ALL		478303.8	3748547	NonCancer	0.00E+00	6.69E-06	1.87E-03	0.00E+00	0.00E+00	1.94E-03	2.91E-02	0.00E+00	3.57E-02	0.00E+00	0.00E+00	1.87E-03	0.00E+00	0.00E+00	3.57E-02
23	ALL		478304.2	3748576	NonCancer	0.00E+00	6.67E-06	1.86E-03	0.00E+00	0.00E+00	1.94E-03	2.90E-02	0.00E+00	3.56E-02	0.00E+00	0.00E+00	1.86E-03	0.00E+00	0.00E+00	3.56E-02
24	ALL		478303.2	3748605	NonCancer	0.00E+00	6.69E-06	1.87E-03	0.00E+00	0.00E+00	1.95E-03	2.91E-02	0.00E+00	3.58E-02	0.00E+00	0.00E+00	1.87E-03	0.00E+00	0.00E+00	3.58E-02
25	ALL		478304	3748650	NonCancer	0.00E+00	6.69E-06	1.87E-03	0.00E+00	0.00E+00	1.94E-03	2.91E-02	0.00E+00	3.57E-02	0.00E+00	0.00E+00	1.87E-03	0.00E+00	0.00E+00	3.57E-02
26	ALL		478304.5	3748669	NonCancer	0.00E+00	6.68E-06	1.86E-03	0.00E+00	0.00E+00	1.94E-03	2.90E-02	0.00E+00	3.57E-02	0.00E+00	0.00E+00	1.86E-03	0.00E+00	0.00E+00	3.57E-02
27	ALL		478305.3	3748688	NonCancer	0.00E+00	6.66E-06	1.86E-03	0.00E+00	0.00E+00	1.93E-03	2.89E-02	0.00E+00	3.55E-02	0.00E+00	0.00E+00	1.86E-03	0.00E+00	0.00E+00	3.55E-02
28	ALL		478303.4	3748706	NonCancer	0.00E+00	6.64E-06	1.85E-03	0.00E+00	0.00E+00	1.93E-03	2.88E-02	0.00E+00	3.54E-02	0.00E+00	0.00E+00	1.85E-03	0.00E+00	0.00E+00	3.54E-02
29	ALL		478304.3	3748736	NonCancer	0.00E+00	6.58E-06	1.83E-03	0.00E+00	0.00E+00	1.91E-03	2.85E-02	0.00E+00	3.51E-02	0.00E+00	0.00E+00	1.83E-03	0.00E+00	0.00E+00	3.51E-02
30	ALL		478303.4	3748768	NonCancer	0.00E+00	6.52E-06	1.82E-03	0.00E+00	0.00E+00	1.89E-03	2.83E-02	0.00E+00	3.48E-02	0.00E+00	0.00E+00	1.82E-03	0.00E+00	0.00E+00	3.48E-02
31	ALL		477501.7	3748827	NonCancer	0.00E+00	1.31E-05	3.57E-03	0.00E+00	0.00E+00	3.72E-03	5.50E-02	0.00E+00	6.77E-02	0.00E+00	0.00E+00	3.57E-03	0.00E+00	0.00E+00	6.77E-02
32	ALL		477218.8	3749082	NonCancer	0.00E+00	1.56E-05	4.29E-03	0.00E+00	0.00E+00	4.47E-03	6.64E-02	0.00E+00	8.16E-02	0.00E+00	0.00E+00	4.29E-03	0.00E+00	0.00E+00	8.16E-02
33	ALL		476320.3	3747630	NonCancer	0.00E+00	1.45E-05	4.09E-03	0.00E+00	0.00E+00	4.26E-03	6.40E-02	0.00E+00	7.86E-02	0.00E+00	0.00E+00	4.09E-03	0.00E+00	0.00E+00	7.86E-02
34	ALL		477513.3	3747700	NonCancer	0.00E+00	1.25E-05	3.50E-03	0.00E+00	0.00E+00	3.64E-03	5.45E-02	0.00E+00	6.70E-02	0.00E+00	0.00E+00	3.50E-03	0.00E+00	0.00E+00	6.70E-02
35	ALL		477425	3748374	NonCancer	0.00E+00	1.60E-05	4.30E-03	0.00E+00	0.00E+00	4.47E-03	6.58E-02	0.00E+00	8.10E-02	0.00E+00	0.00E+00	4.30E-03	0.00E+00	0.00E+00	8.10E-02
36	ALL		476621.3	3746530	NonCancer	0.00E+00	8.82E-06	2.52E-03	0.00E+00	0.00E+00	2.63E-03	3.97E-02	0.00E+00	4.87E-02	0.00E+00	0.00E+00	2.52E-03	0.00E+00	0.00E+00	4.87E-02
37	ALL		475422.5	3748998	NonCancer	0.00E+00	1.18E-05	3.30E-03	0.00E+00	0.00E+00	3.44E-03	5.13E-02	0.00E+00	6.31E-02	0.00E+00	0.00E+00	3.30E-03	0.00E+00	0.00E+00	6.31E-02
38	ALL		478301.3	3748926	NonCancer	0.00E+00	6.36E-06	1.77E-03	0.00E+00	0.00E+00	1.85E-03	2.76E-02	0.00E+00	3.39E-02	0.00E+00	0.00E+00	1.77E-03	0.00E+00	0.00E+00	3.39E-02
39	ALL		478301.7	3748957	NonCancer	0.00E+00	6.30E-06	1.76E-03	0.00E+00	0.00E+00	1.83E-03	2.73E-02	0.00E+00	3.36E-02	0.00E+00	0.00E+00	1.76E-03	0.00E+00	0.00E+00	3.36E-02
40	ALL		478295.9	3749008	NonCancer	0.00E+00	6.18E-06	1.73E-03	0.00E+00	0.00E+00	1.80E-03	2.69E-02	0.00E+00	3.30E-02	0.00E+00	0.00E+00	1.73E-03	0.00E+00	0.00E+00	3.30E-02
41	ALL		478292.1	3749035	NonCancer	0.00E+00	6.11E-06	1.71E-03	0.00E+00	0.00E+00	1.77E-03	2.65E-02	0.00E+00	3.26E-02	0.00E+00	0.00E+00	1.71E-03	0.00E+00	0.00E+00	3.26E-02
42	ALL		478292.1	3749072	NonCancer	0.00E+00	6.01E-06	1.68E-03	0.00E+00	0.00E+00	1.75E-03	2.61E-02	0.00E+00	3.21E-02	0.00E+00	0.00E+00	1.68E-03	0.00E+00	0.00E+00	3.21E-02
43	ALL		474762.3	3749877	NonCancer	0.00E+00	9.98E-06	2.81E-03	0.00E+00	0.00E+00	2.93E-03	4.40E-02	0.00E+00	5.40E-02	0.00E+00	0.00E+00	2.81E-03	0.00E+00	0.00E+00	5.40E-02
44	ALL		474714.7	3750056	NonCancer	0.00E+00	1.04E-05	2.94E-03	0.00E+00	0.00E+00	3.06E-03	4.60E-02	0.00E+00	5.65E-02	0.00E+00	0.00E+00	2.94E-03	0.00E+00	0.00E+00	5.65E-02
45	ALL		474696.1	3750160	NonCancer	0.00E+00	1.08E-05	3.05E-03	0.00E+00	0.00E+00	3.17E-03	4.77E-02	0.00E+00	5.86E-02	0.00E+00	0.00E+00	3.05E-03	0.00E+00	0.00E+00	5.86E-02
46	ALL		474647.7	3750294	NonCancer	0.00E+00	1.10E-05	3.12E-03	0.00E+00	0.00E+00	3.25E-03	4.89E-02	0.00E+00	6.01E-02	0.00E+00	0.00E+00	3.12E-03	0.00E+00	0.00E+00	6.01E-02
47	ALL		474362.1	3750722	NonCancer	0.00E+00	1.02E-05	2.91E-03	0.00E+00	0.00E+00	3.03E-03	4.57E-02	0.00E+00	5.61E-02	0.00E+00	0.00E+00	2.91E-03	0.00E+00	0.00E+00	5.61E-02
48	ALL		474246.2	3751405	NonCancer	0.00E+00	1.13E-05	3.24E-03	0.00E+00	0.00E+00	3.38E-03	5.11E-02	0.00E+00	6.27E-02	0.00E+00	0.00E+00	3.24E-03	0.00E+00	0.00E+00	6.27E-02
49	ALL		474905.3	3751762	NonCancer	0.00E+00	9.78E-06	2.79E-03	0.00E+00	0.00E+00	2.91E-03	4.39E-02	0.00E+00	5.39E-02	0.00E+00	0.00E+00	2.79E-03	0.00E+00	0.00E+00	5.39E-02
50	ALL		475193.3	3751288	NonCancer	0.00E+00	1.11E-05	3.17E-03	0.00E+00	0.00E+00	3.30E-03	4.99E-02	0.00E+00	6.13E-02	0.00E+00	0.00E+00	3.17E-03	0.00E+00	0.00E+00	6.13E-02
51	ALL		474268.6	3752385	NonCancer	0.00E+00	8.00E-06	2.29E-03	0.00E+00	0.00E+00	2.38E-03	3.60E-02	0.00E+00	4.42E-02	0.00E+00	0.00E+00	2.29E-03	0.00E+00	0.00E+00	4.42E-02
52	ALL		474034.8	3753006	NonCancer	0.00E+00	6.23E-06	1.78E-03	0.00E+00	0.00E+00	1.85E-03	2.80E-02	0.00E+00	3.44E-02	0.00E+00	0.00E+00	1.78E-03	0.00E+00	0.00E+00	3.44E-02
53	ALL		473592.6	3753136	NonCancer	0.00E+00	5.60E-06	1.61E-03	0.00E+00	0.00E+00	1.67E-03	2.53E-02	0.00E+00	3.11E-02	0.00E+00	0.00E+00	1.61E-03	0.00E+00	0.00E+00	3.11E-02
54	ALL		472991.5	3751510	NonCancer	0.00E+00	5.66E-06	1.58E-03	0.00E+00	0.00E+00	1.65E-03	2.47E-02	0.00E+00	3.03E-02	0.00E+00	0.00E+00	1.58E-03	0.00E+00	0.00E+00	3.03E-02
55	ALL		472985.6	3749742	NonCancer	0.00E+00	4.46E-06	1.20E-03	0.00E+00	0.00E+00	1.25E-03	1.84E-02	0.00E+00	2.27E-02	0.00E+00	0.00E+00	1.20E-03	0.00E+00	0.00E+00	2.27E-02
56	ALL		471870.8	3755799	NonCancer	0.00E+00	3.45E-06	9.82E-04	0.00E+00	0.00E+00	1.02E-03	1.54E-02	0.00E+00	1.89E-02	0.00E+00	0.00E+00	9.82E-04	0.00E+00	0.00E+00	1.89E-02
57	ALL		473805.9	3752218	NonCancer	0.00E+00	7.84E-06	2.24E-03	0.00E+00	0.00E+00	2.34E-03	3.53E-02	0.00E+00	4.34E-02	0.00E+00	0.00E+00	2.24E-03	0.00E+00	0.00E+00	4.34E-02
58	ALL		473858.8	3752404	NonCancer	0.00E+00	7.61E-06	2.18E-03	0.00E+00	0.00E+00	2.27E-03	3.44E-02	0.00E+00	4.22E-02	0.00E+00	0.00E+00	2.18E-03	0.00E+00	0.00E+00	4.22E-02
59	ALL		473939.7	3752449	NonCancer	0.00E+00	7.61E-06	2.18E-03	0.00E+00	0.00E+00	2.27E-03	3.44E-02	0.00E+00	4.22E-02	0.00E+00	0.00E+00	2.18E-03	0.00E+00	0.00E+00	4.22E-02
60	ALL		472799.3	3754297	NonCancer	0.00E+00	4.11E-06	1.18E-03	0.00E+00	0.00E+00	1.23E-03	1.86E-02	0.00E+00	2.28E-02	0.00E+00	0.00E+00	1.18E-03	0.00E+00	0.00E+00	2.28E-02
61	ALL		471917.2	3755787	NonCancer	0.00E+00	3.39E-06	9.66E-04	0.00E+00	0.00E+00	1.01E-03	1.52E-02	0.00E+00	1.86E-02	0.00E+00	0.00E+00	9.66E-04	0.00E+00	0.00E+00	1.86E-02
62	ALL		471950.6	3755809	NonCancer	0.00E+00	3.37E-06	9.61E-04	0.00E+00	0.00E+00	1.00E-03	1.51E-02	0.00E+00	1.85E-02	0.00E+00	0.00E+00	9.61E-04	0.00E+00	0.00E+00	1.85E-02
63	ALL		472640.3	3756815	NonCancer	0.00E+00	2.62E-06	7.44E-04	0.00E+00	0.00E+00	7.75E-04	1.17E-02	0.00E+00	1.43E-02	0.00E+00	0.00E+00	7.44E-04	0.00E+00	0.00E+00	1.43E-02
64	ALL		477901.8	3746742	NonCancer	0.00E+00	9.71E-06	2.78E-03	0.00E+00	0.00E+00	2.89E-03	4.38E-02	0.00E+00	5.38E-02	0.00E+00	0.00E+00	2.78E-03	0.00E+00	0.00E+00	5.38E-02
65	ALL		477615.4	3747301	NonCancer	0.00E+00	1.22E-05	3.46E-03	0.00E+00	0.00E+00	3.60E-03	5.43E-02	0.00E+00	6.67E-02	0.00E+00	0.00E+00	3.46E-03	0.00E+00	0.00E+00	6.67E-02
66	ALL		477867.2	3745742	NonCancer	0.00E+00	7.42E-06	2.14E-03	0.00E+00	0.00E+00	2.22E-03	3.37E-02	0.00E+00	4.14E-02	0.00E+00	0.00E+00	2.14E-03	0.00E+00	0.00E+00	4.14E-02
67	ALL		479204.5	3744856	NonCancer	0.00E+00	4.11E-06	1.18E-03	0.00E+00	0.00E+00	1.23E-03	1.86E-02	0.00E+00	2.29E-02	0.00E+00	0.00E+00	1.18E-03	0.00E+00	0.00E+00	2.29E-02
68	ALL		479384.6	3743328	NonCancer	0.00E+00	3.19E-06	9.18E-04	0.00E+00	0.00E+00	9.56E-04	1.45E-02	0.00E+00	1.78E-02	0.00E+00	0.00E+00	9.18E-04	0.00E+00	0.00E+00	1.78E-02
69	ALL		479985.6	3742535	NonCancer	0.00E+00	2.64E-06	7.62E-04	0.00E+00	0.00E+00	7.94E-04	1.20E-02	0.00E+00	1.48E-02	0.00E+00	0.00E+00	7.62E-04	0.00E+00	0.00E+00	1.48E-02
70	ALL		480688.8	3743180	NonCancer	0.00E+00	2.51E-06	7.22E-04	0.00E+00	0.00E+00	7.51E-04	1.14E-02	0.00E+00	1.40E-02	0.00E+00	0.00E+00	7.22E-04	0.00E+00	0.00E+00	1.40E-02
71	ALL		480690.8	3743695	NonCancer	0.00E+00	2.67E-06	7.70E-04	0.00E+00	0.00E+00	8.01E-04	1.21E-02	0.00E+00	1.49E-02	0.00E+00	0.00E+00	7.70E-04	0.00E+00	0.00E+00	1.49E-02
72	ALL		480885.5	3744258	NonCancer	0.00E+00	2.63E-06	7.55E-04	0.00E+00	0.00E+00	7.86E-04	1.19E-02	0.00E+00	1.46E-02	0.00E+00	0.00E+00	7.55E-04	0.00E+00	0.00E+00	1.46E-02
73	ALL		480176.2	3741871	NonCancer	0.00E+00	2.37E-06	6.84E-04	0.00E+00	0.00E+00	7.12E-04	1.08E-02	0.00E+00	1.33E-02	0.00E+00	0.00E+00	6.84E-04	0.00E+00	0.00E+00	1.33E-02
74	ALL		481531.3	3741568	NonCancer	0.00E+00	1.96E-06	5.65E-04	0.00E+00	0.00E+00	5.88E-04	8.93E-03	0.00E+00	1.10E-02	0.00E+00	0.00E+00	5.65E-04	0.00E+00	0.00E+00	1.10E-02
75	ALL		480505	3741717	NonCancer	0.00E+00	2.26E-06	6.52E-04	0.00E+00	0.00E+00	6.79E-04	1.03E-02	0.00E+00	1.26E-02	0.00E+00	0.00E+00	6.52E-04	0.00E+00	0.00E+00	1.26E-02
76	ALL		476614.9	3746342	NonCancer	0.00E+00	7.95E-06	2.28E-03	0.00E+00	0.00E+00	2.37E-03	3.58E-02	0.00E+00	4.40E-02	0.00E+00	0.00E+00	2.28E-03	0.00E+00	0.00E+00	4.40E-02
77	ALL		475789.3	3745946	NonCancer	0.00E+00	5.56E-06	1.54E-03	0.00E+00	0.00E+00	1.60E-03	2.39E-02	0.00E+00	2.93E-02	0.00E+00	0.00E+00	1.54E-03	0.00E+00	0.00E+00	2.93E-02
78	ALL		475377.5	3746101	NonCancer	0.00E+00	5.42E-06	1.47E-03	0.00E+00	0.00E+00	1.53E-03	2.26E-02	0.00E+00	2.78E-02	0.00E+00	0.00E+00	1.47E-03	0.00E+00	0.00E+00	2.78E-02
79	ALL		474182.1	3746961	NonCancer	0.00E+00	4.51E-06	1.18E-03	0.00E+00	0.00E+00	1.23E-03	1.78E-02	0.00E+00	2.20E-02	0.00E+00	0.00E+00	1.18E-03	0.00E+00	0.00E+00	2.20E-02
80	ALL		473390.9	3748386	NonCancer	0.00E+00	4.43E-06	1.18E-03	0.00E+00	0.00E+00	1.22E-03	1.79E-02	0.00E+00	2.20E-02	0.00E+00	0.00E+00	1.18E-03	0.00E+00	0.00E+00	2.20E-02
81	ALL		473396.6	3748604	NonCancer	0.00E+00	4.54E-06	1.21E-03	0.00E+00	0.00E+00	1.26E-03	1.84E-02	0.00E+00	2.27E-02	0.00E+00	0.00E+00	1.21E-03	0.00E+00	0.00E+00	2.27E-02
82	ALL		473275	3747961	NonCancer	0.00E+00	4.01E-06	1.06E-03	0.00E+00	0.00E+00	1.10E-03	1.61E-02	0.00E+00	1.98E-02	0.00E+00	0.00E+00	1.06E-03	0.00E+00	0.00E+00	1.98E-02

*HARP - HRACalc v22118 8/11/2022 5:31:08 PM - Chronic Risk - Input File: C:\Users\Michael Tirohn\Desktop\HRAs\13446 D1\13445 HRA\HARP\13445 HRA\hra\Worker 25yrHRAInput.hra

REC	GRP	NETID	X	Y	SCENARIO	CV	CNS	IMMUN	KIDNEY	GILV	REPRO/DE\	RESP	SKIN	EYE	BONE/TEE	ENDO	BLOOD	ODOR	GENERAL	MAXHI
1	ALL		477384.2	3748449	NonCancer	1.63E-05	2.31E-05	0.00E+00	1.69E-05	1.69E-05	3.79E-03	3.88E-02	0.00E+00	1.61E-05	0.00E+00	5.83E-07	2.85E-03	0.00E+00	0.00E+00	3.88E-02
2	ALL		477539.2	3748622	NonCancer	1.06E-05	1.48E-05	0.00E+00	1.09E-05	1.09E-05	2.46E-03	2.51E-02	0.00E+00	1.00E-05	0.00E+00	3.66E-07	1.83E-03	0.00E+00	0.00E+00	2.51E-02
3	ALL		478305.9	3748446	NonCancer	4.18E-06	5.68E-06	0.00E+00	4.31E-06	4.31E-06	9.72E-04	9.86E-03	0.00E+00	3.46E-06	0.00E+00	1.29E-07	6.96E-04	0.00E+00	0.00E+00	9.86E-03
4	ALL		478302.4	3748897	NonCancer	3.94E-06	5.35E-06	0.00E+00	4.06E-06	4.06E-06	9.17E-04	9.28E-03	0.00E+00	3.25E-06	0.00E+00	1.22E-07	6.56E-04	0.00E+00	0.00E+00	9.28E-03
5	ALL		478287.1	3749473	NonCancer	3.78E-06	5.07E-06	0.00E+00	3.90E-06	3.90E-06	8.80E-04	8.89E-03	0.00E+00	2.96E-06	0.00E+00	1.12E-07	6.21E-04	0.00E+00	0.00E+00	8.89E-03
6	ALL		477903.5	3749817	NonCancer	5.03E-06	6.66E-06	0.00E+00	5.17E-06	5.17E-06	1.17E-03	1.18E-02	0.00E+00	3.73E-06	0.00E+00	1.43E-07	8.14E-04	0.00E+00	0.00E+00	1.18E-02
7	ALL		478331	3749849	NonCancer	3.51E-06	4.66E-06	0.00E+00	3.61E-06	3.61E-06	8.16E-04	8.23E-03	0.00E+00	2.64E-06	0.00E+00	1.01E-07	5.70E-04	0.00E+00	0.00E+00	8.23E-03
8	ALL		478375.9	3750048	NonCancer	3.31E-06	4.38E-06	0.00E+00	3.41E-06	3.41E-06	7.70E-04	7.77E-03	0.00E+00	2.43E-06	0.00E+00	9.32E-08	5.35E-04	0.00E+00	0.00E+00	7.77E-03
9	ALL		477179.2	3748338	NonCancer	3.03E-05	4.37E-05	0.00E+00	3.14E-05	3.14E-05	7.04E-03	7.22E-02	0.00E+00	3.19E-05	0.00E+00	1.15E-06	5.40E-03	0.00E+00	0.00E+00	7.22E-02
10	ALL		477059.1	3748271	NonCancer	3.99E-05	5.82E-05	0.00E+00	4.14E-05	4.14E-05	9.27E-03	9.52E-02	0.00E+00	4.38E-05	0.00E+00	1.56E-06	7.21E-03	0.00E+00	0.00E+00	9.52E-02
11	ALL		477098.6	3748293	NonCancer	3.63E-05	5.29E-05	0.00E+00	3.78E-05	3.78E-05	8.45E-03	8.69E-02	0.00E+00	3.94E-05	0.00E+00	1.41E-06	6.54E-03	0.00E+00	0.00E+00	8.69E-02
12	ALL		477525.2	3748413	NonCancer	1.20E-05	1.67E-05	0.00E+00	1.24E-05	1.24E-05	2.79E-03	2.86E-02	0.00E+00	1.11E-05	0.00E+00	4.06E-07	2.06E-03	0.00E+00	0.00E+00	2.86E-02
13	ALL		477525.2	3748728	NonCancer	1.04E-05	1.46E-05	0.00E+00	1.08E-05	1.08E-05	2.43E-03	2.47E-02	0.00E+00	9.82E-06	0.00E+00	3.59E-07	1.80E-03	0.00E+00	0.00E+00	2.47E-02
14	ALL		477544.3	3748318	NonCancer	1.21E-05	1.67E-05	0.00E+00	1.25E-05	1.25E-05	2.81E-03	2.87E-02	0.00E+00	1.08E-05	0.00E+00	3.98E-07	2.05E-03	0.00E+00	0.00E+00	2.87E-02
15	ALL		477545.2	3748248	NonCancer	1.24E-05	1.71E-05	0.00E+00	1.28E-05	1.28E-05	2.89E-03	2.95E-02	0.00E+00	1.08E-05	0.00E+00	4.01E-07	2.10E-03	0.00E+00	0.00E+00	2.95E-02
16	ALL		477707.4	3748122	NonCancer	9.63E-06	1.31E-05	0.00E+00	9.93E-06	9.93E-06	2.24E-03	2.27E-02	0.00E+00	7.96E-06	0.00E+00	2.98E-07	1.60E-03	0.00E+00	0.00E+00	2.27E-02
17	ALL		478304.2	3748401	NonCancer	4.22E-06	5.73E-06	0.00E+00	4.35E-06	4.35E-06	9.82E-04	9.95E-03	0.00E+00	3.48E-06	0.00E+00	1.30E-07	7.02E-04	0.00E+00	0.00E+00	9.95E-03
18	ALL		478304	3748468	NonCancer	4.17E-06	5.67E-06	0.00E+00	4.30E-06	4.30E-06	9.70E-04	9.84E-03	0.00E+00	3.45E-06	0.00E+00	1.29E-07	6.95E-04	0.00E+00	0.00E+00	9.84E-03
19	ALL		478304.4	3748485	NonCancer	4.16E-06	5.65E-06	0.00E+00	4.29E-06	4.29E-06	9.67E-04	9.80E-03	0.00E+00	3.44E-06	0.00E+00	1.29E-07	6.93E-04	0.00E+00	0.00E+00	9.80E-03
20	ALL		478304	3748505	NonCancer	4.15E-06	5.63E-06	0.00E+00	4.28E-06	4.28E-06	9.64E-04	9.77E-03	0.00E+00	3.44E-06	0.00E+00	1.29E-07	6.91E-04	0.00E+00	0.00E+00	9.77E-03
21	ALL		478303.8	3748524	NonCancer	4.13E-06	5.62E-06	0.00E+00	4.26E-06	4.26E-06	9.61E-04	9.75E-03	0.00E+00	3.43E-06	0.00E+00	1.28E-07	6.89E-04	0.00E+00	0.00E+00	9.75E-03
22	ALL		478303.8	3748547	NonCancer	4.12E-06	5.60E-06	0.00E+00	4.25E-06	4.25E-06	9.58E-04	9.71E-03	0.00E+00	3.42E-06	0.00E+00	1.28E-07	6.87E-04	0.00E+00	0.00E+00	9.71E-03
23	ALL		478304.2	3748576	NonCancer	4.10E-06	5.57E-06	0.00E+00	4.23E-06	4.23E-06	9.53E-04	9.66E-03	0.00E+00	3.41E-06	0.00E+00	1.27E-07	6.83E-04	0.00E+00	0.00E+00	9.66E-03
24	ALL		478303.2	3748605	NonCancer	4.09E-06	5.55E-06	0.00E+00	4.21E-06	4.21E-06	9.50E-04	9.63E-03	0.00E+00	3.40E-06	0.00E+00	1.27E-07	6.81E-04	0.00E+00	0.00E+00	9.63E-03
25	ALL		478304	3748650	NonCancer	4.06E-06	5.51E-06	0.00E+00	4.18E-06	4.18E-06	9.43E-04	9.56E-03	0.00E+00	3.37E-06	0.00E+00	1.26E-07	6.76E-04	0.00E+00	0.00E+00	9.56E-03
26	ALL		478304.5	3748669	NonCancer	4.04E-06	5.50E-06	0.00E+00	4.17E-06	4.17E-06	9.40E-04	9.53E-03	0.00E+00	3.36E-06	0.00E+00	1.26E-07	6.74E-04	0.00E+00	0.00E+00	9.53E-03
27	ALL		478305.3	3748688	NonCancer	4.03E-06	5.48E-06	0.00E+00	4.16E-06	4.16E-06	9.37E-04	9.50E-03	0.00E+00	3.35E-06	0.00E+00	1.25E-07	6.72E-04	0.00E+00	0.00E+00	9.50E-03
28	ALL		478303.4	3748706	NonCancer	4.03E-06	5.48E-06	0.00E+00	4.15E-06	4.15E-06	9.37E-04	9.49E-03	0.00E+00	3.35E-06	0.00E+00	1.25E-07	6.72E-04	0.00E+00	0.00E+00	9.49E-03
29	ALL		478304.3	3748736	NonCancer	4.01E-06	5.45E-06	0.00E+00	4.13E-06	4.13E-06	9.32E-04	9.45E-03	0.00E+00	3.33E-06	0.00E+00	1.24E-07	6.68E-04	0.00E+00	0.00E+00	9.45E-03
30	ALL		478303.4	3748768	NonCancer	4.00E-06	5.43E-06	0.00E+00	4.12E-06	4.12E-06	9.29E-04	9.42E-03	0.00E+00	3.32E-06	0.00E+00	1.24E-07	6.66E-04	0.00E+00	0.00E+00	9.42E-03
31	ALL		477501.7	3748827	NonCancer	1.06E-05	1.48E-05	0.00E+00	1.10E-05	1.10E-05	2.47E-03	2.51E-02	0.00E+00	9.75E-06	0.00E+00	3.58E-07	1.82E-03	0.00E+00	0.00E+00	2.51E-02
32	ALL		477218.8	3749082	NonCancer	1.80E-05	2.42E-05	0.00E+00	1.85E-05	1.85E-05	4.18E-03	4.22E-02	0.00E+00	1.43E-05	0.00E+00	5.38E-07	2.96E-03	0.00E+00	0.00E+00	4.22E-02
33	ALL		476320.3	3747630	NonCancer	1.78E-05	2.32E-05	0.00E+00	1.83E-05	1.83E-05	4.14E-03	4.16E-02	0.00E+00	1.22E-05	0.00E+00	4.75E-07	2.83E-03	0.00E+00	0.00E+00	4.16E-02
34	ALL		477513.3	3747700	NonCancer	1.49E-05	1.98E-05	0.00E+00	1.54E-05	1.54E-05	3.47E-03	3.53E-02	0.00E+00	1.10E-05	0.00E+00	4.22E-07	2.42E-03	0.00E+00	0.00E+00	3.53E-02
35	ALL		477425	3748374	NonCancer	1.53E-05	2.14E-05	0.00E+00	1.58E-05	1.58E-05	3.56E-03	3.65E-02	0.00E+00	1.44E-05	0.00E+00	5.26E-07	2.64E-03	0.00E+00	0.00E+00	3.65E-02
36	ALL		476621.3	3746530	NonCancer	8.45E-06	1.10E-05	0.00E+00	8.67E-06	8.67E-06	1.97E-03	2.02E-02	0.00E+00	5.63E-06	0.00E+00	2.20E-07	1.34E-03	0.00E+00	0.00E+00	2.02E-02
37	ALL		475422.5	3748998	NonCancer	1.48E-05	1.91E-05	0.00E+00	1.52E-05	1.52E-05	3.45E-03	3.46E-02	0.00E+00	9.50E-06	0.00E+00	3.75E-07	2.32E-03	0.00E+00	0.00E+00	3.46E-02
38	ALL		478301.3	3748926	NonCancer	3.93E-06	5.34E-06	0.00E+00	4.06E-06	4.06E-06	9.15E-04	9.27E-03	0.00E+00	3.24E-06	0.00E+00	1.21E-07	6.54E-04	0.00E+00	0.00E+00	9.27E-03
39	ALL		478301.7	3748957	NonCancer	3.92E-06	5.32E-06	0.00E+00	4.04E-06	4.04E-06	9.12E-04	9.24E-03	0.00E+00	3.23E-06	0.00E+00	1.21E-07	6.52E-04	0.00E+00	0.00E+00	9.24E-03
40	ALL		478295.9	3749008	NonCancer	3.92E-06	5.32E-06	0.00E+00	4.04E-06	4.04E-06	9.12E-04	9.24E-03	0.00E+00	3.21E-06	0.00E+00	1.20E-07	6.52E-04	0.00E+00	0.00E+00	9.24E-03
41	ALL		478292.1	3749035	NonCancer	3.93E-06	5.32E-06	0.00E+00	4.05E-06	4.05E-06	9.13E-04	9.24E-03	0.00E+00	3.21E-06	0.00E+00	1.20E-07	6.52E-04	0.00E+00	0.00E+00	9.24E-03
42	ALL		478292.1	3749072	NonCancer	3.91E-06	5.29E-06	0.00E+00	4.03E-06	4.03E-06	9.10E-04	9.21E-03	0.00E+00	3.19E-06	0.00E+00	1.20E-07	6.49E-04	0.00E+00	0.00E+00	9.21E-03
43	ALL		474762.3	3749877	NonCancer	9.78E-06	1.25E-05	0.00E+00	1.00E-05	1.00E-05	2.27E-03	2.28E-02	0.00E+00	6.14E-06	0.00E+00	2.43E-07	1.53E-03	0.00E+00	0.00E+00	2.28E-02
44	ALL		474714.7	3750056	NonCancer	1.02E-05	1.30E-05	0.00E+00	1.04E-05	1.04E-05	2.36E-03	2.37E-02	0.00E+00	6.34E-06	0.00E+00	2.52E-07	1.58E-03	0.00E+00	0.00E+00	2.37E-02
45	ALL		474696.1	3750160	NonCancer	1.05E-05	1.35E-05	0.00E+00	1.08E-05	1.08E-05	2.45E-03	2.46E-02	0.00E+00	6.56E-06	0.00E+00	2.61E-07	1.64E-03	0.00E+00	0.00E+00	2.46E-02
46	ALL		474647.7	3750294	NonCancer	1.06E-05	1.36E-05	0.00E+00	1.09E-05	1.09E-05	2.47E-03	2.47E-02	0.00E+00	6.59E-06	0.00E+00	2.62E-07	1.65E-03	0.00E+00	0.00E+00	2.47E-02
47	ALL		474362.1	3750722	NonCancer	8.12E-06	1.04E-05	0.00E+00	8.32E-06	8.32E-06	1.89E-03	1.89E-02	0.00E+00	5.06E-06	0.00E+00	2.01E-07	1.26E-03	0.00E+00	0.00E+00	1.89E-02
48	ALL		474246.2	3751405	NonCancer	8.89E-06	1.14E-05	0.00E+00	9.11E-06	9.11E-06	2.07E-03	2.07E-02	0.00E+00	5.49E-06	0.00E+00	2.18E-07	1.38E-03	0.00E+00	0.00E+00	2.07E-02
49	ALL		474905.3	3751762	NonCancer	1.18E-05	1.51E-05	0.00E+00	1.21E-05	1.21E-05	2.75E-03	2.76E-02	0.00E+00	7.29E-06	0.00E+00	2.90E-07	1.84E-03	0.00E+00	0.00E+00	2.76E-02
50	ALL		475193.3	3751288	NonCancer	1.66E-05	2.12E-05	0.00E+00	1.70E-05	1.70E-05	3.86E-03	3.87E-02	0.00E+00	1.02E-05	0.00E+00	4.06E-07	2.58E-03	0.00E+00	0.00E+00	3.87E-02
51	ALL		474268.6	3752385	NonCancer	7.69E-06	9.83E-06	0.00E+00	7.88E-06	7.88E-06	1.79E-03	1.79E-02	0.00E+00	4.75E-06	0.00E+00	1.89E-07	1.20E-03	0.00E+00	0.00E+00	1.79E-02
52	ALL		474034.8	3753006	NonCancer	5.85E-06	7.48E-06	0.00E+00	5.99E-06	5.99E-06	1.36E-03	1.36E-02	0.00E+00	3.62E-06	0.00E+00	1.44E-07	9.10E-04	0.00E+00	0.00E+00	1.36E-02
53	ALL		473592.6	3753136	NonCancer	5.06E-06	6.47E-06	0.00E+00	5.18E-06	5.18E-06	1.18E-03	1.18E-02	0.00E+00	3.13E-06	0.00E+00	1.24E-07	7.86E-04	0.00E+00	0.00E+00	1.18E-02
54	ALL		472991.5	3751510	NonCancer	2.77E-06	3.56E-06	0.00E+00	2.84E-06	2.84E-06	6.45E-04	6.47E-03	0.00E+00	1.76E-06	0.00E+00	6.96E-08	4.33E-04	0.00E+00	0.00E+00	6.47E-03
55	ALL		472985.6	3749742	NonCancer	1.94E-06	2.51E-06	0.00E+00	1.99E-06	1.99E-06	4.51E-04	4.53E-03	0.00E+00	1.26E-06	0.00E+00	4.97E-08	3.05E-04	0.00E+00	0.00E+00	4.53E-03
56	ALL		471870.8	3755799	NonCancer	2.51E-06	3.21E-06	0.00E+00	2.57E-06	2.57E-06	5.84E-04	5.86E-03	0.00E+00	1.56E-06	0.00E+00	6.20E-08	3.91E-04	0.00E+00	0.00E+00	5.86E-03
57	ALL		473805.9	3752218	NonCancer	6.19E-06	7.92E-06	0.00E+00	6.35E-06	6.35E-06	1.44E-03	1.44E-02	0.00E+00	3.83E-06	0.00E+00	1.53E-07	9.63E-04	0.00E+00	0.00E+00	1.44E-02
58	ALL		473858.8	3752404	NonCancer	6.43E-06	8.22E-06	0.00E+00	6.59E-06	6.59E-06	1.50E-03	1.50E-02	0.00E+00	3.97E-06	0.00E+00	1.58E-07	1.00E-03	0.00E+00	0.00E+00	1.50E-02
59	ALL		473939.7	3752449	NonCancer	6.67E-06	8.53E-06	0.00E+00	6.84E-06	6.84E-06	1.55E-03	1.56E-02	0.00E+00	4.12E-06	0.00E+00	1.64E-07	1.04E-03	0.00E+00	0.00E+00	1.56E-02
60	ALL		472799.3	3754297	NonCancer	3.46E-06	4.43E-06	0.00E+00	3.55E-06	3.55E-06	8.05E-04	8.08E-03	0.00E+00	2.15E-06	0.00E+00	8.53E-08	5.39E-04	0.00E+00	0.00E+00	8.08E-03
61	ALL		471917.2	3755787	NonCancer	2.55E-06	3.26E-06	0.00E+00	2.61E-06	2.61E-06	5.92E-04	5.94E-03	0.00E+00	1.58E-06	0.00E+00	6.28E-08	3.96E-04	0.00E+00	0.00E+00	5.94E-03
62	ALL		471950.6	3755809	NonCancer	2.56E-06	3.28E-06	0.00E+00	2.62E-06	2.62E-06	5.96E-04	5.97E-03	0.00E+00	1.59E-06	0.00E+00	6.31E-08	3.98E-04	0.00E+00	0.00E+00	5.97E-03
63	ALL		472640.3	3756815	NonCancer	2.38E-06	3.05E-06	0.00E+00	2.44E-06	2.44E-06	5.54E-04	5.55E-03	0.00E+00	1.48E-06	0.00E+00	5.88E-08	3.71E-04	0.00E+00	0.00E+00	5.55E-03
64	ALL		477901.8	3746742	NonCancer	9.05E-06	1.18E-05	0.00E+00	9.29E-06	9.29E-06	2.10E-03	2.12E-02	0.00E+00	6.07E-06	0.00E+00	2.37E-07	1.43E-03	0.00E+00	0.00E+00	2.12E-02
65	ALL		477615.4	3747301	NonCancer	1.30E-05	1.70E-05	0.00E+00	1.33E-05	1.33E-05	3.02E-03	3.06E-02	0.00E+00	8.99E-06	0.00E+00	3.49E-07	2.07E-03	0.00E+00	0.00E+00	3.06E-02
66	ALL		477867.2	3745742	NonCancer	7.40E-06	9.54E-06	0.00E+00	7.59E-06	7.59E-06	1.72E-03	1.73E-02	0.00E+00	4.78E-06	0.00E+00	1.88E-07	1.16E-03	0.00E+00	0.00E+00	1.73E-02
67	ALL		479204.5	3744856	NonCancer	3.44E-06	4.45E-06	0.00E+00	3.53E-06	3.53E-06	8.00E-04	8.05E-03	0.00E+00	2.25E-06	0.00E+00	8.83E-08	5.41E-04	0.00E+00	0.00E+00	8.05E-03
68	ALL		479384.6	3743328	NonCancer	2.81E-06	3.61E-06	0.00E+00	2.88E-06	2.88E-06	6.53E-04	6.56E-03	0.00E+00	1.80E-06	0.00E+00	7.10E-08	4.40E-04	0.00E+00	0.00E+00	6.56E-03
69	ALL		479985.6	3742535	NonCancer	2.28E-06	2.93E-06	0.00E+00	2.34E-06	2.34E-06	5.30E-04	5.32E-03	0.00E+00	1.46E-06	0.00E+00	5.75E-08	3.57E-04	0.00E+00	0.00E+00	5.32E-03
70	ALL		480688.8	3743180	NonCancer	1.96E-06	2.53E-06	0.00E+00	2.01E-06	2.01E-06	4.55E-04	4.58E-03	0.00E+00	1.27E-06	0.00E+00	4.99E-08	3.07E-04	0.00E+00	0.00E+00	4.58E-03
71	ALL		480690.8	3743695	NonCancer	1.93E-06	2.49E-06	0.00E+00	1.98E-06	1.98E-06	4.48E-04	4.50E-03	0.00E+00	1.25E-06	0.00E+00	4.93E-08	3.03E-04	0.00E+00	0.00E+00	4.50E-03
72	ALL		480885.5	3744258	NonCancer	1.73E-06	2.25E-06	0.00E+00	1.78E-06	1.78E-06	4.03E-04	4.06E-03	0.00E+00	1.14E-06	0.00E+00	4.48E-08	2.73E-04	0.00E+00	0.00E+00	4.06E-03
73	ALL		480176.2	3741871	NonCancer	2.05E-06	2.64E-06	0.00E+00	2.10E-06	2.10E-06	4.77E-04	4.79E-03	0.00E+00	1.31E-06	0.00E+00	5.17E-08	3.21E-04	0.00E+00	0.00E+00	4.79E-03
74	ALL		481531.3	3741568	NonCancer	1.56E-06	2.01E-06	0.00E+00	1.60E-06	1.60E-06	3.62E-04	3.64E-03	0.00E+00	9.97E-07	0.00E+00	3.94E-08	2.44E-04	0.00E+00	0.00E+00	3.64E-03
75	ALL		480505	3741717	NonCancer	1.93E-06	2.48E-06	0.00E+00	1.97E-06	1.97E-06	4.48E-04	4.50E-03	0.00E+00	1.23E-06	0.00E+00	4.85E-08	3.01E-04	0.00E+00	0.00E+00	4.50E-03
76	ALL		476614.9	3746342	NonCancer	7.25E-06	9.40E-06	0.00E+00	7.44E-06	7.44E-06	1.69E-03	1.70E-02	0.00E+00	4.83E-06	0.00E+00	1.89E-07	1.15E-03	0.00E+00	0.00E+00	1.70E-02
77	ALL		475789.3	3745946	NonCancer	3.38E-06	4.40E-06	0.00E+00	3.47E-06	3.47E-06	7.85E-04	7.91E-03	0.00E+00	2.30E-06	0.00E+00	8.95E-08	5.36E-04	0.00E+00	0.00E+00	7.91E-03
78	ALL		475377.5	3746101	NonCancer	2.83E-06	3.69E-06	0.00E+00	2.91E-06	2.91E-06	6.59E-04	6.64E-03	0.00E+00	1.94E-06	0.00E+00	7.54E-08	4.50E-04	0.00E+00	0.00E+00	6.64E-03
79	ALL		474182.1	3746961	NonCancer	1.81E-06	2.36E-06	0.00E+00	1.86E-06	1.86E-06	4.21E-04	4.24E-03	0.00E+00	1.23E-06	0.00E+00	4.78E-08	2.87E-04	0.00E+00	0.00E+00	4.24E-03
80	ALL		473390.9	3748386	NonCancer	1.87E-06	2.43E-06	0.00E+00	1.92E-06	1.92E-06	4.35E-04	4.38E-03	0.00E+00	1.25E-06	0.00E+00	4.88E-08	2.96E-04	0.00E+00	0.00E+00	4.38E-03
81	ALL		473396.6	3748604	NonCancer	1.96E-06	2.53E-06	0.00E+00	2.01E-06	2.01E-06	4.55E-04	4.57E-03	0.00E+00	1.30E-06	0.00E+00	5.08E-08	3.09E-04	0.00E+00	0.00E+00	4.57E-03
82	ALL		473275	3747961	NonCancer	1.52E-06	1.97E-06	0.00E+00	1.56E-06	1.56E-06	3.53E-04	3.55E-03	0.00E+00	1.01E-06	0.00E+00	3.96E-08	2.40E-04	0.00E+00	0.00E+00	3.55E-03

This page intentionally left blank

APPENDIX 2.6:

RISK SUMMARY

Without Mitigation

Receptor	Receptor Type	Cancer Risk		
		Construction	Operation	Combined
R1	Resident	0.0726	1.2291	1.3017
R2	Worker	0.0014	0.0991	0.1005
R3	Resident	0.0767	1.0165	1.0932
R4	Resident	0.0799	1.1127	1.1926
R5	Worker	0.0365	0.9600	0.9965
R6	Worker	0.0072	0.3959	0.4031
R7	Worker	0.0500	1.2536	1.3036
R8	Resident	0.1388	3.2700	3.4088
Rainbow Ridge ES	School	0.0072	0.7931	0.8003
March MS	School	0.0064	0.7443	0.7507

Receptor	Receptor Type	Chronic HI	
		Construction	Operation
R1	Resident	< 0.01	0.01
R2	Worker	< 0.01	0.01
R3	Resident	< 0.01	0.01
R4	Resident	< 0.01	0.01
R5	Worker	< 0.01	0.07
R6	Worker	< 0.01	0.03
R7	Worker	< 0.01	0.10
R8	Resident	< 0.01	0.02
Rainbow Ridge ES	School	< 0.01	0.01
March MS	School	< 0.01	0.01

Receptor	Receptor Type	Acute HI	
		Construction	Operation
R1	Resident	< 0.01	0.03
R2	Worker	< 0.01	0.03
R3	Resident	< 0.01	0.03
R4	Resident	< 0.01	0.04
R5	Worker	< 0.01	0.12
R6	Worker	< 0.01	0.07
R7	Worker	< 0.01	0.15
R8	Resident	< 0.01	0.05
Rainbow Ridge ES	School	< 0.01	0.03
March MS	School	< 0.01	0.03

With Mitigation

Receptor	Receptor Type	Cancer Risk		
		Construction	Operation	Combined
R1	Resident	0.0056	1.2291	1.2347
R2	Worker	0.0001	0.0991	0.0992
R3	Resident	0.0065	1.0165	1.0230
R4	Resident	0.0073	1.1127	1.1200
R5	Worker	0.0034	0.9600	0.9634
R6	Worker	0.0012	0.3959	0.3971
R7	Worker	0.0034	1.2536	1.2570
R8	Resident	0.0831	3.2700	3.3531
Rainbow Ridge ES	School	0.0006	0.7931	0.7938
March MS	School	0.0005	0.7443	0.7448

Receptor	Receptor Type	Chronic HI	
		Construction	Operation
R1	Resident	< 0.01	0.01
R2	Worker	< 0.01	0.01
R3	Resident	< 0.01	0.01
R4	Resident	< 0.01	0.01
R5	Worker	< 0.01	0.07
R6	Worker	< 0.01	0.03
R7	Worker	< 0.01	0.10
R8	Resident	< 0.01	0.02
Rainbow Ridge ES	School	< 0.01	0.01
March MS	School	< 0.01	0.01

Receptor	Receptor Type	Acute HI	
		Construction	Operation
R1	Resident	< 0.01	0.03
R2	Worker	< 0.01	0.03
R3	Resident	< 0.01	0.03
R4	Resident	< 0.01	0.04
R5	Worker	< 0.01	0.12
R6	Worker	< 0.01	0.07
R7	Worker	< 0.01	0.15
R8	Resident	< 0.01	0.05
Rainbow Ridge ES	School	< 0.01	0.03
March MS	School	< 0.01	0.03