

## **Appendix F.4 Phase II ESA for Parcels C14 and C15**

## Appendices

*This page intentionally left blank.*

November 2019 | Phase II Environmental Assessment Report

# Eastside School: Parcels C14 and C15

for Riverside Unified School District

*Prepared for:*

**Riverside Unified School District**

Contact: Ana Gonzalez, Director, Planning and Development  
3070 Washington Street  
Riverside, California 92504

*Project Number:*

*RIV-21.0*

*Prepared by:*

**PlaceWorks**

Denise Clendening, Ph.D., Associate Principal  
2850 Inland Empire Blvd, Suite B  
Ontario, California 91764  
909.989.4449  
info@placeworks.com  
www.placeworks.com





Table of Contents

<b>Section</b>	<b>Page</b>
<b>Executive Summary</b> .....	<b>v</b>
<b>1. Introduction</b> .....	<b>1</b>
1.1 PHASE II OBJECTIVES .....	2
1.2 SCOPE OF WORK .....	2
1.3 PHASE II REPORT FORMAT .....	5
<b>2. Site Description</b> .....	<b>7</b>
2.1 DESCRIPTION AND LOCATION .....	7
2.1.1 Site Name .....	7
2.1.2 Site Address .....	7
2.1.3 Designated Contact Person .....	7
2.1.4 Mailing Address .....	7
2.1.5 Other Site Names .....	8
2.1.6 U.S. Environmental Protection Agency (USEPA) Identification Number .....	8
2.1.7 EnviroStor Database Number .....	8
2.1.8 Assessor's Parcel Number(s) .....	8
2.1.9 Site Maps and Photographs .....	8
<b>3. Site History and Background Information</b> .....	<b>9</b>
3.1 CURRENT AND HISTORICAL LAND USES .....	9
3.1.1 Facility Ownership/Operators .....	9
3.1.2 Business Type .....	9
3.1.3 Years of Operation .....	9
3.1.4 Business/Manufacturing Activities .....	9
3.2 SURROUNDING PROPERTY LAND USES .....	9
3.3 PAST USAGE OF THE SITE .....	10
3.3.1 Aerial Photographs .....	10
3.3.2 Historical Topographic Maps .....	11
3.3.3 Historical Sanborn Maps .....	11
3.4 PAST USAGE OF ADJOINING PROPERTIES .....	13
3.5 HAZARDOUS SUBSTANCE/WASTE MANAGEMENT INFORMATION .....	14
3.5.1 Records Review .....	14
3.5.2 Site Inspection Results .....	14
3.5.3 Interviews .....	15
3.5.4 Prior Assessments/Remediation .....	15
3.6 REGULATORY STATUS .....	16
3.6.1 NPL Sites .....	16
3.6.2 CERCLIS Sites .....	16
3.6.3 CERCLIS-NFRAP Sites .....	17
3.6.4 Federal ERNS List .....	17
3.6.5 RCRA CORRACTS Facilities .....	17
3.6.6 RCRA Non-CORRACTS TSD Facilities .....	17
3.6.7 RCRA Generators .....	18
3.6.8 State and Tribal- equivalent CERCLIS .....	19
3.6.9 State and Tribal Registered Underground Storage Tanks .....	20
3.6.10 State and Tribal- equivalent Landfill and/or Solid Waste Disposal Sites .....	21
3.6.11 State and Tribal Leaking Underground Storage Tanks .....	21
3.6.12 Local Lists of Hazardous Waste Contaminated Sites .....	24

## Table of Contents

<b>Section</b>	<b>Page</b>
3.6.13 HAZNET.....	25
<b>4. Apparent Problem.....</b>	<b>27</b>
<b>5. Environmental Setting.....</b>	<b>29</b>
5.1 FACTORS RELATED TO SOIL EXPOSURE PATHWAYS.....	29
5.1.1 Site Topography.....	29
5.1.2 Site Geology and Soil Types.....	29
5.1.3 Naturally Occurring Asbestos and Radon.....	29
5.1.4 Site Accessibility.....	30
5.1.5 Proximity to Nearby Receptors.....	30
5.2 FACTORS RELATED TO WATER PATHWAYS.....	30
5.2.1 Groundwater Pathway and Surface Water Information.....	30
5.2.2 Impacted Aquifers from Site Releases.....	30
5.3 FACTORS RELATED TO AIR PATHWAYS.....	30
<b>6. Sampling Activities and Results.....</b>	<b>33</b>
6.1 UTILITY CLEARANCE.....	33
6.2 SAMPLING PROCEDURES.....	34
6.2.1 Soil Sampling Methods and Procedures.....	34
6.2.2 Soil Gas Sampling Methods and Procedures.....	34
6.3 QUALITY CONTROL SAMPLING PROCEDURES.....	35
6.4 DECONTAMINATION PROCEDURES.....	35
6.5 INVESTIGATIVE-DERIVED WASTE MANAGEMENT.....	36
6.6 ANALYTICAL RESULTS.....	36
6.7 DISCUSSION OF RESULTS.....	36
6.7.1 Soil Description.....	36
6.7.2 Soil Results.....	37
6.7.3 Soil Gas Results.....	38
<b>7. Human Health Screening Evaluation.....</b>	<b>39</b>
7.1 CONCEPTUAL SITE MODEL.....	39
7.2 CHEMICALS OF CONCERN SELECTION.....	39
7.3 INDOOR AIR RISK ASSESSMENT.....	39
7.4 LEAD IN SOIL.....	41
7.5 UNCERTAINTY ANALYSIS.....	41
<b>8. Ecological Screening Evaluation.....</b>	<b>43</b>
8.1 SITE CHARACTERIZATION.....	43
8.2 BIOLOGICAL CHARACTERIZATION.....	43
8.3 ECOLOGICAL PATHWAY ASSESSMENT.....	43
8.4 ECOLOGICAL SCREENING EVALUATION SUMMARY.....	43
<b>9. Quality Assurance/Quality Control (QA/QC) Implementation.....</b>	<b>45</b>
9.1 DATA VALIDATION.....	46
9.2 ACCURACY.....	47
9.3 PRECISION.....	47
9.4 SENSITIVITY.....	47
9.5 COMPLETENESS.....	47
9.6 DATA VALIDATION CHART.....	47

Table of Contents

<b>Section</b>	<b>Page</b>
<b>10. HASP Implementation .....</b>	<b>49</b>
<b>11. Field Variances.....</b>	<b>51</b>
<b>12. Evaluations of Applicable or Relevant Laws and Regulations Pertaining to School Sites.....</b>	<b>53</b>
<b>13. Conclusions and Recommendations.....</b>	<b>55</b>
13.1 RECOMMENDATIONS.....	56
<b>14. References .....</b>	<b>57</b>

## Table of Contents

### *List of Figures*

#### **Figure**

---

Figure 1	Regional Location
Figure 2	Existing Site Conditions
Figure 3	Project Subareas
Figure 4	Sample Locations
Figure 5	Combined Sample Locations
Figure 6	Conceptual Site Model

### *List of Tables*

#### **Table**

---

Table 1	Sampling and Analysis Program
Table 2	Summary Table of Volatile Organic Compounds in Soil Gas
Table 3	Summary Table of Total Petroleum Hydrocarbons in Soil
Table 4	Summary Table of Lead in Soil
Table 5	Summary Table of Organochlorine Pesticide in Soil
Table 6	Summary Table of CAM-17 Metals in Soil

### *List of Appendices*

---

Appendix A.	Site Photographs
Appendix B.	Research Documentation
Appendix C.	Environmental Database Search Report
Appendix D.	Health and Safety Plan
Appendix E.	Laboratory Reports
Appendix F.	QAPP



# Executive Summary

---

This Phase II Environmental Assessment (Phase II) Report was prepared on behalf of Riverside Unified School District (District) for the potential construction of Eastside School, that will be located at 4341 Victoria Avenue in the City of Riverside, Riverside County, California (Figures 1 and 2). Pursuant to the California Education Code which requires that all new school sites or existing school sites with new construction obtain a “No Further Action” (NFA) determination from the California Environmental Protection Agency Department of Toxic Substances Control (DTSC) prior to proceeding with acquisition and/or construction of a school. The proposed school site (site) would consist of the possible demolition of the existing Lincoln High School (Site A), which currently located at the 4341 Victoria Avenue address, and acquiring the nine parcels that bound Lincoln High School to the west (Site B), the sixteen parcels across Park Avenue (Site C North and Site C South), and Lincoln Park (Site D). For the purposes of this Phase II report, the project site is being defined as the area the District has labeled as Site C South - Parcels C14 and C15. Figure 3 shows the subareas for the Eastside School site expansion project.

The approximately 12.9-acres of the proposed Eastside School would incorporate the 3.9-acre campus of the existing Lincoln High School, and the District proposes to acquire additional 9-acres for the Eastside School Site Project, with Site C South being approximately 1.66-acres. Figure 3 shows the outline of the proposed site boundaries (Areas A-D). The project site is in a mixed residential and commercial neighborhood. Victoria Avenue, 14th Street, Howard Avenue, and 12th Street bound the entire proposed project site. Site C South is specifically bounded by 14th Street, Howard Avenue, an alley and Park Avenue.

The Associated Parcel Numbers [APNs] for C South are APN 211-233-022, 211-233-011, 211-233-021, 211-233-018, 211-233-017, 211-233-013, and the alley right-of-way. For Parcel C14 and C15 the APNs are 211-233-017 and 211-233-013 respectively. C14 is approximately 0.19 acre in size and C15 is approximately 0.37 acre. Figure 2 shows the local vicinity and the current conditions of the existing school and proposed expansion sites. Regional access to the site is provided by State Route 91 (Riverside Freeway), approximately 0.188-mile west of Site C South.

Historically, Parcel C14 had a residential dwelling and associated structures from at least 1895 until approximately 1950 when it became and remained vacant land to the present. Parcel C15 historically had been occupied by residential dwellings and associated structures from at least 1931 until 1954. From 1954 until at least 1978 Parcel C15 was a gas station and is currently vacant land. Figure 4 shows the outline of the locations of the former structures.

The District has decided to complete a Phase II for the following reasons:

- The possibility of residual total petroleum hydrocarbons (TPH) and volatile organic compounds (VOC) from the historic use as a gas station from approximately 1954 to at least 1978 at C15.

## Executive Summary

- The possibility of residual contamination from lead-based paint and organochlorine pesticides, from possible termiticide usage, in the vicinity of wood structures that were on the property starting in 1895. Termiticides in the form of organochlorine pesticides (OCPs) were not commonly used until the 1950s indicating that the soil in the area of one of the former structures at C15 met the criteria for potential OCP usage and none of the former structures at C14 were present during the time period of OCP usage.

The field sampling program implemented for the investigation is summarized below:

- Soil and soil gas sampling activities were conducted at the site on September 23, 2019 for the Phase II.
- Fifty (50) discrete soil samples plus duplicates were collected.
- Sixteen (16) discrete soil samples were collected from Parcel C14 and 34 discrete soil samples plus duplicates were collected from Parcel C15.
- Ten soil gas samples and one duplicate soil gas sample were also collected from Parcel C15. Ten (10) soil samples were also collected from the soil gas locations.
- Two 4:1 composite soil sample plus one 4:1 composite duplicate soil sample were analyzed for OCPs by EPA Method 8081A to assess for potential residual OCPs from historic structures that were present during the time period of OCP usage for termiticides.
- Twenty-two discrete soil samples plus one discrete duplicate sample collected from 0.5' to 15.0' bgs were analyzed for total petroleum hydrocarbons (TPHs) by EPA Method 8015B.
- Twenty discrete soil samples plus two discrete duplicates from 0 to 5.0' feet bgs were analyzed for lead by EPA Method 6010B.
- Five soil samples from 5 to 15 feet bgs were analyzed for CAM-17 Metals in soil by EPA Method 6010B/7471A.
- Ten (10) soil gas samples from 5 to 15 feet bgs plus one duplicate were analyzed for volatile organic compounds in soil gas (VOCs) in the field with a mobile laboratory by EPA Method 8260 B.

The results of the field program are summarized below:

- VOCs were not detected above DTSC or EPA Region 9 screening levels for the six VOCs that were detected at low concentrations slightly above the laboratory's detection limit in the soil gas samples collected at Parcel C15.
- For the soil samples collected at Parcel C15 (former gas station), only one soil sample out of 22 samples had a concentration of gasoline range organics above the laboratory's detection limit. Soil sample C15-12 @ 0.5' (collected near the former pump island) had a detection of TPH as diesel

## Executive Summary

(C13-C22) at 181 mg/kg, which is below the San Francisco Regional Water Quality Control Board Environmental Screening Levels for diesel (260 mg/kg).

- Lead was detected in all 25 soil samples plus duplicates analyzed ranging from a minimum concentration of 1.99 mg/kg to a maximum concentration of 102 mg/kg (in sample C15-2 @ 0.5'). C15-2 was the only sample that exceeded the DTSC screening level for lead of 80 mg/kg, all other samples were below levels of concern.
- There were no OCPs detected above the laboratory's detection limit in the 4:1 composite sample or the 4:1 composite duplicate sample.
- CAM-17 metals were not detected above DTSC screening levels or above EPA screening levels for any of the ten CAM-17 metals that were detected above the laboratory's detection limit in the soil samples collected at Parcel C15. Metal concentrations were within typical background concentrations.
- The human health risk screening showed that chemical concentrations would not be a risk to human health or the environment under an unrestricted residential land use scenario.
- Laboratory data obtained were validated to assure that Data Quality Objectives (DQOs) were met and the data were suitable for use in a human health and ecological screening evaluation.

### Recommendations

The results of the Phase II support the following conclusions and recommendations:

If the District decides to proceed with the acquisition of parcels C14 and C15 using state funds, DTSC approval would be required. Based on the sample and analysis program implemented, approval of the site should be achieved without a Removal Action Program. DTSC may require additional samples to be collected under their oversight to confirm the results of this investigation.

## Executive Summary

*This page intentionally left blank.*

# 1. Introduction

---

This Phase II Environmental Assessment (Phase II) Report for the proposed development of a new school campus in the City of Riverside, Riverside County, California (site) was prepared by PlaceWorks on behalf of Riverside Unified School District (District) pursuant to the California Education Code which requires that all new school sites or existing school sites with new construction obtain a “No Further Action” (NFA) determination from the California Environmental Protection Agency Department of Toxic Substances Control (DTSC) prior to proceeding with acquisition and/or construction of a school. Riverside Unified School District proposes to potentially demolish the existing Lincoln High School, located at 4341 Victoria Avenue, and acquire an additional 9-acres of surrounding property to construct a new campus. For the purposes of this Phase II report, the project site is being defined as the area the District has labeled as Site C South - Parcels C14 and C15.

The approximately 12.9-acres of the proposed Eastside School would incorporate the 3.9-acre campus of the existing Lincoln High School, and the District proposes to acquire additional 9-acres for the Eastside School Site Project, with Site C South being approximately 1.66-acres. Figure 3 shows the outline of the proposed site boundaries (Areas A-D). The project site is in a mixed residential and commercial neighborhood. Victoria Avenue, 14th Street, Howard Avenue, and 12th Street bound the entire proposed project site. Site C South is specifically bounded by 14th Street, Howard Avenue, an alley and Park Avenue.

The Associated Parcel Numbers [APNs] for C South are APN 211-233-022, 211-233-011, 211-233-021, 211-233-018, 211-233-017, 211-233-013, and the alley right-of-way. For Parcel C14 and C15 the APNs are 211-233-017 and 211-233-013 respectively. C14 is approximately 0.19 acre in size and C15 is approximately 0.37 acre. Figure 2 shows the local vicinity and the current conditions of the existing school and proposed expansion sites. Regional access to the site is provided by State Route 91 (Riverside Freeway), approximately 0.188-mile west of Site C South.

Historically, Parcel C14 had a residential dwelling and associated structures from at least 1895 until approximately 1950 when it became and remained vacant land to the present. Parcel C15 historically had been occupied by residential dwellings and associated structures from at least 1931 until 1954. From 1954 until at least 1978 Parcel C15 was a gas station and is currently vacant land. Figure 4 shows the outline of the locations of the former structures.

This Phase II was prepared in general accordance with the guidelines of the California Environmental Protection Agency Department of Toxic Substances Control (DTSC), as detailed in the PEA Guidance Manual.

## 1. Introduction

### 1.1 PHASE II OBJECTIVES

The District has prepared this Phase II pursuant to the California Education Code that requires the completion of a Phase I Environmental Site Assessment (Phase I) or PEA (Phase II), for all new school sites that will receive state funding prior to proceeding with construction of a school.

The overall objectives of this Phase II are to:

- Evaluate historical information for indications of the past use, storage, disposal, or release of hazardous waste/substances at the site;
- Evaluate available information for indications of naturally occurring hazardous materials at the site.
- Establish through a field sampling and analysis program the nature of hazardous wastes/substances that may be present in soil at the site, their concentration and general extent; and
- Estimate the potential threat to public health and/or the environment posed by hazardous constituents, if any, at the site using a residential land-use scenario.

Based on information developed during the Phase II and the conservative human and ecological risk evaluation set forth in the DTSC's Preliminary Endangerment Assessment Guidance Manual, the DTSC will then make an informed decision regarding potential risks posed by the site. At this time the Phase II assessment is not being submitted to the DTSC. This report can be submitted at a later time as a PEA equivalent with the understanding that the DTSC could request additional samples based on their site review.

Possible outcomes of the Phase II decision include, but are not limited to, the requirement for further investigation through the Supplemental Site Investigation process if the site is found to be significantly impacted by hazardous substances release(s); the need to perform a Removal Action if localized impacts by hazardous substances release(s) are found; implementation of mitigation actions to address any potential risks; and an issuance of a "No Further Action" (NFA) finding if the site is found not to be significantly impacted and risks to human health and the environment are found to be within acceptable levels based on the conservative screening-level risk assessment.

### 1.2 SCOPE OF WORK

The scope of work implemented to prepare this Phase II included:

- Researching available site background information regarding former and current land use;
- Implementing field and laboratory data collection and evaluation to further assess environmental conditions at the site; and
- Preparing this Phase II report.

## 1. Introduction

Several information sources were reviewed as part of the background research for development of this Phase II report. These sources were reviewed to develop an understanding of current and past land uses and practices that may have involved the handling, use, storage, and/or disposal of hazardous substances or wastes. Information was obtained and used to develop a general site history in an attempt to identify potential sources of chemical impact, if any.

The approach utilized to perform the background research is very similar to that used in completing a Phase I under the American Society for Testing and Materials (ASTM) Practice for Environmental Site Assessments (ESAs): Phase I Assessments Process (ASTM Standard E 1527-13). Specific sources of information reviewed, and activities performed by PlaceWorks in conducting the background research included:

- Site inspections and observations of the site and surrounding area within ¼-mile (site photographs are included in Appendix A);
- Review of available aerial photographs (included in Appendix B);
- Review of current U.S. Geological Survey (USGS) 7.5-minute topographic maps (included in Appendix B);
- Evaluation of environmental database list searches (included in Appendix C);
- Review of agency files at federal, state and local regulatory agencies and offices for the site;
- Review of agency files for listed facilities within ¼-mile of the site that were identified as having a potential to have impacted the site (included in Appendix C);
- Interviews with persons knowledgeable of site history and operations; and
- Collection and review of available applicable information from the District's files.

The scope for the field and laboratory investigation is discussed in Section 6. The field sampling program implemented for the investigation is summarized below:

- Soil and soil gas sampling activities were conducted at the site on September 23, 2019 for the Phase II.
- Fifty (50) discrete soil samples plus duplicates were collected from C14 and C15.
- Sixteen (16) discrete soil samples were collected from Parcel C14 and 34 discrete soil samples plus duplicates were collected from Parcel C15.
- Ten soil gas samples and one duplicate soil gas sample were also collected from Parcel C15. Ten (10) soil samples were also collected from the soil gas locations.

## 1. Introduction

- Two 4:1 composite soil sample plus one 4:1 composite duplicate soil sample were analyzed for OCPs by EPA Method 8081A to assess for potential residual OCPs from historic structures . that were present during the time period of OCP usage for termiticides.
- Twenty-two discrete soil samples plus one discrete duplicate sample collected from 0.5' to 15.0' bgs were analyzed for total petroleum hydrocarbons (TPHs) by EPA Method 8015B.
- Twenty discrete soil samples plus two discrete duplicates from 0 to 5.0' feet bgs were analyzed for lead by EPA Method 6010B.
- Five soil samples from 5 to 15 feet bgs were analyzed for CAM-17 Metals in soil by EPA Method 6010B/7471A.
- Ten (10) soil gas samples from 5 to 15 feet bgs plus one duplicate were analyzed for volatile organic compounds in soil gas (VOCs) in the field with a mobile laboratory by EPA Method 8260 B.

The results of the field program are summarized below:

- VOCs were not detected above DTSC or EPA Region 9 screening levels for the six VOCs that were detected at low concentrations slightly above the laboratory's detection limit in the soil gas samples collected at Parcel C15.
- For the soil samples collected at Parcel C15 (former gas station), only one soil sample out of 22 samples had a concentration of gasoline range organics above the laboratory's detection limit. Soil sample C15-12 @ 0.5' (collected near the former pump island) had a detection of TPH as diesel (C13-C22) at 181 mg/kg, which is below the San Francisco Regional Water Quality Control Board Environmental Screening Levels for diesel (260 mg/kg).
- Lead was detected in all 25 soil samples plus duplicates analyzed ranging from a minimum concentration of 1.99 mg/kg to a maximum concentration of 102 mg/kg (in sample C15-2 @ 0.5'). C15-2 was the only sample that exceeded the DTSC screening level for lead of 80 mg/kg, all other samples were below levels of concern.
- There were no OCPs detected above the laboratory's detection limit in the 4:1 composite sample or the 4:1 composite duplicate sample.
- CAM-17 metals were not detected above DTSC screening levels or above EPA screening levels for any of the ten CAM-17 metals that were detected above the laboratory's detection limit in the soil samples collected at Parcel C15. Metal concentrations were within typical background concentrations.
- The human health risk screening showed that chemical concentrations would not be a risk to human health or the environment under an unrestricted residential land use scenario.



## 1. Introduction

- Laboratory data obtained were validated to assure that Data Quality Objectives (DQOs) were met and the data were suitable for use in a human health and ecological screening evaluation.

### 1.3 PHASE II REPORT FORMAT

This Phase II Report is organized in general accordance with the format presented in Chapter 3 of the DTSC's PEA Guidance Manual. This Phase II Report contains the following sections:

- Section 1 presents an Introduction and Summary of Phase II Objectives and Phase II Report Format;
- Section 2 presents a Site Description of the proposed site;
- Section 3 includes Site History and Background Information;
- Section 4 defines the Apparent Problem;
- Section 5 contains a description of the Site Environmental Setting;
- Section 6 presents a discussion of Sampling Activities and Results;
- Section 7 includes the Human Health Screening Evaluation Statement;
- Section 8 presents the Ecological Screening Evaluation Statement;
- Section 9 includes a summary of Quality Assurance Project Plan (QAPP) measures;
- Section 10 describes Health and Safety Plan (HASP) implementation;
- Section 11 summarizes variances from the proposed sampling plan;
- Section 12 presents a discussion of Applicable or Relevant Laws and Regulation Pertaining to School Sites;
- Section 13 presents Conclusions and Recommendations of the Phase II; and
- Section 14 lists References cited in the document.

The appendices to this Phase II Report include:

Appendix A – Site Photographs;

Appendix B – Research Documentation;

Appendix C – Environmental Database Search Report;

Appendix D – Health and Safety Plan;

## 1. Introduction

Appendix E – Laboratory Reports;

Appendix F – QAPP

## 2. Site Description

---

Parcel C14 (APN 211-233-017) is approximately 0.19-acres and C15 (APN 211-233-013) is approximately 0.37-acres. Parcels C14 and C15 are associated with 4343 Park Avenue address. Both C14 and C15 parcels are currently vacant lots and surrounded by a chain-length fence. The project site is located within Section 26 of Township 2 South, Range 5 West of the San Bernardino Base Line and Meridian.

### 2.1 DESCRIPTION AND LOCATION

#### 2.1.1 Site Name

The site has been identified by the District as the proposed acquisition school site parcels, C14 and C15.

#### 2.1.2 Site Address

The site is in the City of Riverside, Riverside County, California (Figure 1). Figure 4 shows the existing site conditions. The following addresses have been associated with the parcel:

- 2933 14<sup>th</sup> Street – Parcel C14
- 2917 14<sup>th</sup> Street – Parcel C14 (1895 and 1908 Sanborn Maps)
- 2915 14<sup>th</sup> Street – Parcel C15
- 2911 14<sup>th</sup> Street – Parcel C15
- 2901 14<sup>th</sup> Street – Parcel C15
- 4397 Park Avenue – Parcel C15
- 4343 Park Avenue - Parcel C14 and C15

#### 2.1.3 Designated Contact Person

Ana Gonzalez, Director of Planning and Development is the Contact Person designated by the District.

#### 2.1.4 Mailing Address

The mailing address for the project designated by the District is:

Riverside Unified School District  
3070 Washington Street  
Riverside, CA 92504

## 2. Site Description

### 2.1.5 Other Site Names

No other site names were identified for the proposed school site.

### 2.1.6 U.S. Environmental Protection Agency (USEPA) Identification Number

The project site does not have a USEPA identification number.

### 2.1.7 EnviroStor Database Number

The project site does not have an EnviroStor database number.

### 2.1.8 Assessor's Parcel Number(s)

Parcel C14 is associated with the Assessor Parcel Number [APN] 211-233-017 and C15 is associated with the APN 211-233-013.

### 2.1.9 Site Maps and Photographs

A vicinity map depicting the site and surrounding area is included as Figures 1 and 2, respectively. Project boundaries are shown on Figures 2-4. Site photographs are included in Appendix A.

## 3. Site History and Background Information

---

### 3.1 CURRENT AND HISTORICAL LAND USES

#### 3.1.1 Facility Ownership/Operators

Parcels C13, C14, and C15 are owned by Leonard Walker and Teri Thomas-Stokes.

#### 3.1.2 Business Type

Parcels in Site C South had been utilized for residential purposes since at least 1895. Parcel C14 had a residential structure and a stable in the late 1890s and C15 was used as residential initially then residential and a store followed by a gas station. C14 and C15 are currently vacant undeveloped land with no businesses operating at them.

#### 3.1.3 Years of Operation

Based on a review of historical aerial photographs, Sanborn Maps and City Directories the years of operation appear to be that Parcel C14 had a residential dwelling and associated structures from at least 1895 until approximately 1952. Parcel C14 has sat vacant from at least 1952 to the present. Parcel C15 historically had been occupied by residential dwellings and associated structures since at least 1931 until 1954. From around 1954 until at least 1978 Parcel C15 was a gas station. PlaceWorks was not able to find any permits for the former USTs and we could not determine when the service station ceased operations and when the USTs were removed.

#### 3.1.4 Business/Manufacturing Activities

Based on a review of historical documents, no manufacturing activities have occurred on the site. Parcel C14 and C15 were utilized for residential and commercial purposes.

### 3.2 SURROUNDING PROPERTY LAND USES

The adjoining land uses are as follows:

North: Alleyway followed by residential then Lincoln Park.

South: Commercial followed by residential.

West: Auto repair and L&M Friction Materials followed by Southern California Gas Company, a railroad track and the 91 Freeway.

### 3. Site History and Background Information

East: Residential followed by Lincoln High School and Victoria Avenue.

Section 17213 of the California Education Code and Section 21151.8 of the California Public Resources Code prohibit construction of a school upon a current or former hazardous waste disposal site or solid waste disposal site. Based on information reviewed for preparation of this Phase II Report, the proposed development site of a new school campus for Riverside Unified District is not located on a current or former disposal site.

#### 3.3 PAST USAGE OF THE SITE

Past usage of the site was assessed through a review of aerial photographs and topographic maps. Copies of the aerial photographs and topographic maps are included in Appendix B. Based on an examination of aerial photographs, historical topographic maps and Sanborn Fire Insurance maps, both C14 and C15 had residential structures on them. C15 was used as a gas station from about 1954 to approximately 1978.

##### 3.3.1 Aerial Photographs

Aerial photographs for the proposed sites obtained from EDR for the years 1931, 1938, 1949, 1953, 1959, 1967, 1978, 1985, 1989, 1990, 1994, 2006, 2010, and 2014 were reviewed for the subject site. Copies of the aerial photographs are included in Appendix A.

- 1931 – There are approximately two structure on Parcel C15 and approximately one structure on Parcel 14.
- 1938 – The project site appears relatively unchanged in comparison to the 1931 aerial photograph.
- 1949 – The project site appears relatively unchanged in comparison to the 1938 aerial photograph.
- 1953 – Structures are no longer present on Parcel C14 and C15. They are vacant parcels.
- 1959 – Parcel C15 appears to have a structure along the western edge. Parcel C14 appears relatively unchanged in comparison to the 1953 aerial photograph.
- 1967 – The project site appears relatively unchanged in comparison to the 1959 aerial photograph.
- 1978 – Structures are no longer present on Parcel C15. Both parcels are again vacant.
- 1985 – The project site appears relatively unchanged in comparison to the 1978 aerial photograph
- 1989 – The project site appears relatively unchanged in comparison to the 1985 aerial photograph.
- 1990 – The project site appears relatively unchanged in comparison to the 1989 aerial photograph.
- 1994 – The project site appears relatively unchanged in comparison to the 1990 aerial photograph.
- 2006 – The project site appears relatively unchanged in comparison to the 1994 aerial photograph.

### 3. Site History and Background Information

- 2010 – The project site appears relatively unchanged in comparison to the 2006 aerial photograph.
- 2014 – The project site appears relatively unchanged in comparison to the 2010 aerial photograph.

#### 3.3.2 Historical Topographic Maps

Historical Topographic Maps obtained from EDR for the years 1901, 1942, 1947, 1953, 1967, 1980, and 2012 were reviewed for the subject site. Copies of the topographic maps are included in Appendix A.

- 1901 – Parcels C14 and C15 appear to be vacant and undeveloped land.
- 1942 – There appears to be approximately five structures marked with Parcels C14 and C15.
- 1947 – The area is highlighted in omission tint, which reflects the dense development in the region.
- 1953 – The area is highlighted in omission tint, which reflects the dense development in the region.
- 1967 – The area is highlighted in omission tint, which reflects the dense development in the region.
- 1980 – The area is highlighted in omission tint, which reflects the dense development in the region.
- 2012 – No structures are depicted in current topographic maps, only streets are labeled, and the topography shown.

#### 3.3.3 Historical Sanborn Maps

Sanborn maps obtained from EDR for the years 1895, 1908, 1950, 1952, 1953, 1954, 1955, 1957, 1958, 1959, 1960, 1961, 1962, 1965, 1968, and 1969 were reviewed for the subject site. Copies of the Sanborn maps are included in Appendix A.

- 1895 – Parcel C14 has a dwelling structure and a stable with a storage structure attached to the stable.
- 1908 – Parcel C14 appears relatively unchanged in comparison to the 1895 Sanborn map.
- 1950 – Parcels C14 and C15 have structures marked. Parcel C14 still has the dwelling but the stable is gone, and Parcel C15 has two dwellings and a detached store.
- 1952 – The structures on C14 and C15 are no longer present.
- 1953 – Parcel C14 and C15 appear relatively unchanged in comparison to the 1952 Sanborn map.
- 1954 – Parcel C15 now has a gas station marked on the parcel. Parcel C14 appears relatively unchanged in comparison to the 1953 Sanborn map.
- 1955 – Parcel C14 and C15 appear relatively unchanged in comparison to the 1954 Sanborn map.
- 1957 – Parcel C14 and C15 appear relatively unchanged in comparison to the 1955 Sanborn map.

### 3. Site History and Background Information

- 1958 – Parcel C14 and C15 appear relatively unchanged in comparison to the 1957 Sanborn map.
- 1959 – Parcel C14 and C15 appear relatively unchanged in comparison to the 1958 Sanborn map.
- 1960 – Parcel C14 and C15 appear relatively unchanged in comparison to the 1959 Sanborn map.
- 1961 – Parcel C14 and C15 appear relatively unchanged in comparison to the 1960 Sanborn map.
- 1962 – Parcel C14 and C15 appear relatively unchanged in comparison to the 1961 Sanborn map.
- 1965 – Parcel C14 and C15 appear relatively unchanged in comparison to the 1962 Sanborn map.
- 1968 – Parcel C14 and C15 appear relatively unchanged in comparison to the 1965 Sanborn map.
- 1969 – Parcel C14 and C15 appear relatively unchanged in comparison to the 1965 Sanborn map.

### 3.4 CITY DIRECTORY

City directories, included in Appendix B were searched for the following addresses

- 2933 14<sup>th</sup> Street – Parcel C14
- 2917 14<sup>th</sup> Street – Parcel C14
- 2915 14<sup>th</sup> Street – Parcel C15
- 2911 14<sup>th</sup> Street – Parcel C15
- 2901 14<sup>th</sup> Street – Parcel C15
- 4397 Park Avenue – Parcel C15
- 4343 Park Avenue - Parcel C14 and C15

The following listings were found.

- 2933 14<sup>th</sup> Street – Parcel C14
  - 1945 – Ernest Brooks
  - 1939 - AG Haskell
  - 1936 - Orozy Ramsey
- 2915 14<sup>th</sup> Street – Parcel C15
  - 1966 – Park Avenue Richfield Service



### 3. Site History and Background Information

- 1960 – Service, Simons Wilshire
- 1955 – Service Station; Harolds Hancock Service
- 1945 – Vacant
- 1939 – Benji Saenz
- 1936 – Hilarlo Soliz
- 1930 – Porfirio Lopez
- 4397 Park Avenue – C15
  - 2002 - Leonard Walker
  - 2001 - Walker
  - 1996, 1986, 1981 - Leonard Walker
  - 1945, 1939, 1936 and 1930 – Henry Espanza
- 4343 Park Avenue – C15
  - 2002-1977 – Leonard Walker
  - 1970 – Luther Williams, Lily Mae Alexander
  - 1960-1945 – Alexander
  - 1939-1930 – Luther Williams

#### **3.5 PAST USAGE OF ADJOINING PROPERTIES**

Past usage of the adjoining properties was assessed through a review of aerial photographs and historical topographic maps. Copies of historical references reviewed are included in Appendix B.

Based on the review of the EDR, historical aerial photographs, and topographic maps, the properties surrounding Site C South have been occupied predominately by residential development and commercial property. Additionally, educational buildings have been on adjoining land to the east of the site since at least 1895. California State Route 91 has been located to the west of the site since the late 1950s.

### 3. Site History and Background Information

## 3.6 HAZARDOUS SUBSTANCE/WASTE MANAGEMENT INFORMATION

### 3.6.1 Records Review

#### 3.6.1.1 SITE OWNER/OPERATOR RECORDS

Site owner/operator records were not reviewed.

#### 3.6.1.2 OIL AND GAS MAP REVIEW

A review of California Division of Oil and Geothermal Resources (DOGGR) Well Finder indicates that there are no oil wells or oil fields in the vicinity of the project site. The closest oil well is located over 5 miles northeast of Parcels C14 and C15. The well is identified as a plugged and abandoned well that was advanced by Floyd Amundson. The well was drilled in 1926 to a depth of 213 feet and was promptly abandoned and filled.

### 3.6.2 Site Inspection Results

A site visit to observe site conditions was conducted by PlaceWorks on September 23, 2019. No weather-related conditions or other conditions that would limit our ability to observe the site occurred during our site reconnaissance.

Summarized below are observations relative to specific physical features identified in the PEA Guidance Manual and site photographs are included as Appendix A.

<b>Physical Feature</b>	<b>Observations</b>
Site boundaries:	Parcel C14 (APN 211-233-017) is approximately 0.19-acres and C15 (APN 211-233-013) is approximately 0.37-acres. C15 is bordered by Park Avenue on the east, 14th Street on the south, an alleyway followed by residential development and parcel C14 on the west. Parcel C14 is bordered by C15 on the east, 14th Street on the south, parcel C12 on the west and an alleyway followed by residential on the north.
Locations and boundaries of all onsite operations (present and past):	Based on a review of aerial photographs both parcels were formerly used as residential then C15 was used as a store and a gas station starting in the 1950s. Currently both sites are vacant and surrounded by a chain-link fence.
Foundations of former structures:	Foundations of the former store and the former dispenser islands are located in C15. No foundations of former structures were noted in C14.
Storage tanks and storage areas:	An area of disturbed soil was noted north of the foundation of the former dispenser islands. The size of the disturbed area was consistent with the typical size of underground storage tanks.
Odors:	None noted by PlaceWorks.
Pools of liquid:	None noted by PlaceWorks.
Electrical or hydraulic equipment known or likely to contain PCBs:	None noted by PlaceWorks.
Unidentified substance containers (including empty drum storage):	None noted by PlaceWorks.
Stained soil and pavement, corrosion, and degradation of floors and walls:	None noted by PlaceWorks.

### 3. Site History and Background Information

Drains and Sumps:	None noted by PlaceWorks.
Pits, ponds, and lagoons:	None noted by PlaceWorks.
Surface drainage pathways:	None noted by PlaceWorks.
Stressed vegetation (from other than insufficient water):	None noted by PlaceWorks.
Solid waste and wastewater:	None noted by PlaceWorks.
Wells (including dry wells, irrigation wells, injection wells):	None noted by PlaceWorks.
Septic systems:	No evidence of septic systems was observed by PlaceWorks.
Overhead electrical lines:	Overhead electrical lines are located along Park Avenue and along the alley north of the site.
High-pressure gas or fuel transmission lines:	No high-pressure gas pipelines were identified as being located on the site.
Railroad tracks:	Railroad tracks are located about 800 feet northwest of the site, past Howard Street.

#### 3.6.3 Interviews

A completed questionnaire was not submitted.

#### 3.6.4 Prior Assessments/Remediation

A previous Phase II Environmental Site Assessment report conducted by the Reynolds Group in August, September, and October 2019 for the undeveloped parcel on the northwest corner of 14<sup>th</sup> Street and Park Avenue (Parcel C14 and C15) was reviewed by PlaceWorks in preparation of this report. The Reynolds Group report intended to establish if USTs were still present beneath the site, assess subsurface soils for potential petroleum hydrocarbon impact, and evaluate current shallow soil vapor conditions to determine if potential vapor intrusion risk may exist at the site. Figure 5, Combined Sample Locations, shows the Reynolds Group sample locations with the location PlaceWorks sampled within Parcels C14/C15. The Reynolds Group did not report when the USTs had been removed and did not discuss if they were able to locate any permits for the USTs. They indicated that the site was a gasoline service station from at least 1954 to 1968 based on Sanborn Maps.

Investigations conducted on the sit on August 22 and 23, 2019, indicate that the USTs at the southeastern area of the site appear to have been removed. A geophysical survey that was implement revealed an approximate 30 feet by 20 feet subsurface excavation that may have been the location of the former USTs in an area to the north of the former pump islands. A smaller area approximately 5 feet by 10 feet was also identified to the north of the larger excavation area. In addition, the geophysical survey revealed suspect underground dispenser, electrical and water piping. Trenching was done in the suspected area of the former UST and no indication of USTs were found; however, construction debris were found in the area that was identified as being a potential excavation area.

Additionally, soil sampling conducted by the Reynolds Group in September and a soil vapor survey in October show that the former gasoline service station does not appear to be an issue of concern for the site. In the 12 soil samples and in the 12 soil vapor samples, no petroleum hydrocarbons or VOCs were detected. Sample locations from the investigation are included in Appendix A and in Figure 5 which shows The Reynolds Group sample locations and PlaceWorks sample locations.

### 3. Site History and Background Information

## 3.7 REGULATORY STATUS

PlaceWorks utilized the electronic database service EDR to complete an environmental records review for the site. The database search was used to identify properties that may be listed in the referenced Agency records, located within the American Society for Testing and Materials (ASTM)-specified search radii indicated below:

Database	Approximate Search Distance	Subject Site Listed?	Number of Sites within Search Area
Federal NPL Sites	1 mile	No	0
Federal Delisted NPL Sites	0.5 mile	No	0
CERCLIS Sites	0.5 mile	No	0
CERCLIS-NFRAP Sites	0.5 mile	No	1
Federal ERNS	Site only	No	0
RCRA non-CORRACTS TSD Facilities	0.5 mile	No	0
RCRA CORRACTS Facilities	1 mile	No	0
RCRA Generators	Site and Adjoining	No	8
Federal Institutional/Engineering Control Registry	0.5 mile	No	0
State and Tribal Equivalent NPL Sites	1 mile	No	0
State and Tribal Equivalent CERCLIS Sites	1 mile	No	8
State and Tribal Registered Storage Tanks	Site and Adjoining	No	4
State and Tribal Landfills and Solid Waste Disposal Sites	0.5 mile	No	0
State and Tribal Leaking Storage Tanks	0.5 mile	No	31
State and Tribal Institutional Controls/Engineering Control	Site only	No	0
State and Tribal Voluntary Cleanup Sites	0.5 mile	No	2
State and Tribal Brownfield Sites	0.5 mile	No	0
Orphan Site List	Site and Adjoining	No	2
HAZNET	Site only	Yes	0

A review of selected regulatory agency databases for documented environmental concerns on the site, or in close proximity to the site, was conducted by EDR. A copy of the radius report, dated May 3, 2018 is included in Appendix C.

### 3.7.1 NPL Sites

The National Priorities List (NPL) is a list of contaminated sites that are considered the highest priority for clean-up by the EPA.

- Site C South is not listed on the NPL list.
- The database search did not identify any NPL site within a mile radius of Site C South.

### 3.7.2 CERCLIS Sites

The Comprehensive Environmental Response, Compensation, and Liability Act Information System (CERCLIS) list identifies sites which are suspected to have contamination and require additional investigation to assess if they should be considered for inclusion on the NPL.

### 3. Site History and Background Information

- Site C South is not listed on the CERCLIS list.
- The database search did not identify any CERCLIS listing within a half mile radius of Site C South.

#### 3.7.3 CERCLIS-NFRAP Sites

CERCLIS-NFRAP status indicates that a site was once on the CERCLIS List but has No Further Response Actions Planned (NFRAP). Sites on the CERCLIS-NFRAP List were removed from the CERCLIS List in February 1995 because, after an initial investigation was performed, no contamination was found, contamination was removed quickly, or the contamination was not significant enough to warrant NPL status.

- Site C South is not listed on the CERCLIS-NFRAP list.
- The database search identified one CERCLIS-NFRAP Site within a half mile radius of Site C South.
  - Arnold Weed located at 3057 Cridge Street, approximately 0.381-mile southwest of Site C South.

#### 3.7.4 Federal ERNS List

The Federal ERNS list is the Emergency Response Notification System records and stores information on reported releases of oil and hazardous substances. The list is maintained by the National Response Center United States Coast Guard.

- Site C South is not listed on the ERNS List.

#### 3.7.5 RCRA CORRACTS Facilities

The RCRA CORRACTS Facilities list catalogues facilities that treat, store, or dispose of hazardous waste and have been associated with corrective action activity.

- Site C South is not listed as a RCRA CORRACTS TSD Facility.
- The database search did not identify any RCRA CORRACTS TSD Facilities within a one-mile radius of Site C South.

#### 3.7.6 RCRA Non-CORRACTS TSD Facilities

The Resource Conservation and Recovery Act (RCRA) non-CORRACTS TSD Facilities List tracks facilities which treat, store, or dispose of hazardous waste and are not associated with corrective action activity.

- Site C South is not listed as a RCRA non-CORRACTS TSD facility.
- The database search did not identify any RCRA non-CORRACTS TSD facilities within a one-half mile radius of Site C South.

### 3. Site History and Background Information

#### 3.7.7 RCRA Generators

The RCRA Generator list is maintained by the EPA to track facilities that generate hazardous waste.

- Site C South is not listed as a RCRA Generator facility.
- The database search identified eight RCRA Generators within a quarter mile radius of Site C South.
  - 14<sup>th</sup> Street Garage located at 2748 14<sup>th</sup> Street, approximately 0.023-miles south of Site C South, is listed as a small quantity generator of hazardous material. According to the EPA's Enforcement and Compliance History website they are listed as having no violations.
  - ATCO Rubber Products, INC. located at 3080 12<sup>th</sup> Street, approximately 0.053-mile northwest of Site C South, is listed as a small quantity generator of hazardous material. According to the EPA's Enforcement and Compliance History website they are listed as having no violations.
  - So, Cal Gas Co. Riverside Base located at 4495 Howard Avenue, approximately 0.063-mile west of Site C South, is listed as a small quantity generator of hazardous material. According to the EPA's Enforcement and Compliance History website they are listed as having no violations.
  - FMC Corp Citrus Machinery DIV located at 3075 12<sup>th</sup> Street, approximately 0.069-mile west of Site C South, is listed as a small quantity generator of hazardous material. According to the EPA's Enforcement and Compliance History website they are listed as having no violations.
  - FMC Technologies INC located at 4430 Commerce Street, approximately 0.089-mile west of Site C South, is listed as a small quantity generator of ignitable and corrosive waste and of benzene, tetrachloroethylene, and trichloroethylene. According to the EPA's Enforcement and Compliance History website they are listed as having no violations.
  - Royal Citrus Co. located at 2989 10<sup>th</sup> Street, approximately 0.164-mile north of Site C South, is listed as a small quantity generator of aqueous waste that has a total organic residue of less than 10 percent. According to the EPA's Enforcement and Compliance History website they are listed as having no violations.
  - Southern California Gas Company located at 3084 10<sup>th</sup> Street, approximately 0.165-mile north of Site C South, is listed as a small quantity generator of hazardous material including: batteries, pesticides, asbestos-containing material, inorganic solid waste, organic liquid waste, and contaminated soil from site clean-up. According to the EPA's Enforcement and Compliance History website they are listed as having no violations.

### 3. Site History and Background Information

- American Medical Response located at 3198 15<sup>th</sup> Street, approximately 0.240-mile west of Site C South, is listed as a small quantity generator of hazardous material. According to the EPA's Enforcement and Compliance History website they are listed as having no violations.

#### 3.7.8 State and Tribal- equivalent CERCLIS

The Department of Toxic Substances Control's (DTSC's) Site Mitigation and Brownfields Reuse Program's (SMBRP's) EnviroStor database identifies sites that have known contamination or sites for which there may be reasons to investigate further. The database includes the following site types: Federal Superfund sites (National Priorities List (NPL)); State Response, including Military Facilities and State Superfund; Voluntary Cleanup; and School sites. EnviroStor provides similar information to the information that was available in CalSites, and provides additional site information, including, but not limited to, identification of formerly-contaminated properties that have been released for reuse, properties where environmental deed restrictions have been recorded to prevent inappropriate land uses, and risk characterization information that is used to assess potential impacts to public health and the environment at contaminated sites.

- Site C South is not listed on the state-and tribal-equivalent CERCLIS.
- The database search identified eight state-and tribal-equivalent CERCLIS within a mile radius of the Site C South.
  - Fairfield Chemicals located at 3075 14<sup>th</sup> Street, approximately 0.101-mile west of Site C South, is listed as being inactive as of March 6, 2006. Based on the distance of the facility and it being downgradient of the site and regulatory status, with DTSC oversight, it is not expected to impact Site C South.
  - SO, CAL Gas/ Riverside MGP located at 10<sup>th</sup> Street and Howard, approximately 0.151-mile north of Site C South, is listed because on August 20, 1993 there is a Voluntary Cleanup Agreement signed to remove contaminated soils from a manufactured gas plant that had occupied the site. Based on the 2012 monitoring done by the DTSC and the distance of the facility, it is not expected to impact Site C South.
  - LA DIST ENG CON PROJ is located about 0.215-mile west of Site C South. This area had a military evaluation done and has been listed as inactive since 2005. Based on the distance of the facility, it is not expected to impact Site C South.
  - Riverside Scrap Iron and Metal Corp. located 2993 Sixth Street, approximately 0.478-mile north of Site C South was listed as an active voluntary cleanup site, but in 2017 it is reported to be mostly cleared and the site will be open for unrestricted land use in the future. Based on the distance of this facility and regulatory status, it is not expected to impact Site C South.

### 3. Site History and Background Information

- Weiland & Company located at 3491 Commerce Street, approximately 0.575-mile north of Site C South, is listed as inactive as of June 13, 2006. Based on the distance of the facility and it being under DTSC oversight, it is not expected to impact Site C South.
- Grin Chemical Co. located at 3972 Main Street, approximately 0.575-mile north northwest of Site C South, is listed as not requiring further action as of April 1, 1985. Based on the distance of the facility and regulatory status, it is not expected to impact Site C South.
- Riverside Fertilizer Works located at 2622 3<sup>rd</sup> Street, approximately 0.654-mile north of Site C South, is listed as inactive as of March 6, 2006. Based on distance and DTSC oversight of the facility, it is not expected to impact Site C South.
- Eastside Elementary School was a proposed school site to be located at University Avenue and Ottawa Avenue about 0.840-mile east of Site C South. This registered on the database search due to the site being a potential school site that had an assessment done with the Riverside School district in 2005. The district decided not to proceed with the project and the site has been listed as inactive as of February 7, 2007. This is not expected to impact Site C South.

#### 3.7.9 State and Tribal Registered Underground Storage Tanks

The State Water Resources Control Board's Hazardous Substance Storage Container Database maintains a list of USTs regulated by the Resource Conservation and Recovery Act.

- Site C South is not listed on the registered UST list.
- The database identified four registered UST facilities within a quarter mile radius of Site C South.
  - GBS Enterprises, INC located at 2720 14<sup>th</sup> Street, approximately 0.033-mile southeast of Site C South, is listed as having permit through the Riverside County Department of Environmental Health with the facility ID: FA0014240.
  - Southern California Gas Company located at 4495 Howard Avenue, approximately 0.063-mile west of Site C South, is listed as having permit through the Riverside County Department of Environmental Health with the facility ID: FA0014672.
  - Royal Citrus Co. INC located at 2995 11<sup>th</sup> Street, approximately 0.081-mile north of Site C South, is listed as having permit through the Riverside County Department of Environmental Health with the facility ID: FA0014658.
  - Specialty Brands Co. located at 3038 Pleasant Street, approximately 0.190-miles west of Site C South, is listed as having permit through the Riverside County Department of Environmental Health with the facility ID: FA0014717.



### 3. Site History and Background Information

#### 3.7.10 State and Tribal- equivalent Landfill and/or Solid Waste Disposal Sites

The database search did not identify any State Landfills or Solid Waste Disposal Sites within a one-half mile radius of the subject site.

- Site C South is not listed on state- and tribal- equivalent landfill and/or solid waste disposal site lists.
- The database search did not identify any state-and tribal equivalent Landfill and/or Solid Waste Disposal sites within a half mile radius of Site C South.

#### 3.7.11 State and Tribal Leaking Underground Storage Tanks

The State Water Resources Control Board Leaking Underground Storage Tank Information System contains an inventory of Leaking Underground Storage Tank (LUST) Incident Reports.

- Site C South is not listed on state- and tribal leaking underground storage tanks.
- The database search identified thirty-one (31) LUST facilities within a half-mile radius of Site C South.
  - 14<sup>th</sup> Street Garage located at 2748 14<sup>th</sup> Street, approximately 0.023-miles south of Site C South, is listed because of a leak of gasoline that was reported on June 23, 1992. The case is currently listed as completed case closed as of February 10, 1993. Based on regulatory status, this facility is not expected to have impacted Site C South.
  - FMC Corp located at 3075 12<sup>th</sup> Street, approximately 0.069-mile west of Site C South, is listed because of volatile organic compounds were detected in supply wells located near the former FMC. The case is currently listed as open-inactive as of May 16, 2016. Based on the distance and downgradient location of this facility and regulatory oversight of the Santa Ana Regional Water Quality Control Board, this case is not expected to have impacted Site C South.
    - This case is listed twice in the EDR report. Based on a review of case detail, they are the same facility and incident.
  - ATCO Rubber Products, INC. located at 3080 12<sup>th</sup> Street, approximately 0.053-mile northwest of Site C South, is listed because of a leak of diesel reported on July 2, 2012. The facility had one 1,000-gallon gasoline underground storage tank removed and the other three were abandoned in place in 2012. The case is currently listed as case completed case closed as of July 2, 2014. Based on regulatory status, this facility is not expected to have impacted Site C South.
  - Former Poma Distributing Company located at 3010 11<sup>th</sup> Street, approximately 0.067-mile north of Site C South, is listed because the site is over a contaminated groundwater plume

### 3. Site History and Background Information

of low concentration petroleum hydrocarbon. The case is currently listed as open-inactive as of March 1, 2006. Based on the distance and downgradient location of this facility and regulatory oversight of the Santa Ana Regional Water Quality Control Board, this case is not expected to have impacted Site C South.

- Riverside Plume located in Downtown Riverside, approximately 0.135-mile north northwest of Site C South, is listed because a leak of fertilizer, pesticides/herbicides, and volatile organic compounds reported January 2, 1965. The case is currently listed as open-inactive as of May 12, 2015. Based on distance and downgradient location and regulatory oversight of the Santa Ana Regional Water Quality Control Board, this case is not expected to have impacted Site C South.
- Mobil # 04-407 (Bulk Plant) located at 4526 Commerce Street, approximately 0.178-mile west southwest of Site C South, is listed because of a leak of gasoline reported on November 17, 1987. The case is currently listed as open verification monitoring as of September 15, 2017. Based on distance and downgradient location and regulatory oversight of the Santa Ana Regional Water Quality Control Board, this case is not expected to have impacted Site C South.
  - This case is listed twice in the EDR report. Based on a review of case detail, they are the same facility and incident.
- Mobil #18-D3H located at 3315 14<sup>th</sup> Street, approximately 0.269-mile west of Site C South, is listed because of a leak of gasoline reported on October 10, 1996. The case is currently listed as completed case closed as of January 25, 2008. Based on distance and downgradient location and regulatory status this case is not expected to have impacted Site C South.
- Quinlan Property located at 4616 Vine, approximately 0.272-mile west of Site C South, is listed because of a leak of gasoline reported on June 2, 1992. The case is currently listed as completed case closed as of July 21, 1992. Based on distance and downgradient location and regulatory status this case is not expected to have impacted Site C South.
- Chevron #96984 located at 3304 14th Street, approximately 0.278-mile west of Site C South 2, is listed because of a leak of gasoline reported on April 4, 2000. Currently the case is listed as completed case closed as of September 22, 2008. Based on distance and downgradient location and regulatory status this case is not expected to have impacted Site C South.
  - This case is listed twice in the EDR report. Based on a review of case detail, they are the same facility and incident.
- Black Gold located at 2871 University Avenue, approximately 0.371 north of Site C South, is listed because of a leak of gasoline reported on November 15, 1999. Currently the case is

### 3. Site History and Background Information

listed as completed case closed as of June 24, 2011. Based on distance and regulatory status this case is not expected to have impacted Site C South.

- This case is listed twice in the EDR report, the second time is as Ken's Arco. Based on a review of case detail, they are the same facility and incident.
- USA Gasoline #240 located at 2658 University Avenue, approximately 0.343-miles northeast of Site C South, is listed because of a leak of gasoline reported on November 21, 1990. The case is currently listed as completed case closed as of August 18, 2010. Based on distance and regulatory status this case is not expected to have impacted Site C South.
  - This case is listed twice in the EDR report. Based on a review of case detail, they are the same facility and incident.
- City of Riverside Substation located at 3920 Mulberry Street, approximately 0.352-mile north of Site C South, is listed because of a leak of petroleum reported on March 4, 2012. The case is currently listed as open-eligible for closure as of May 2, 2017. Based on distance and downgradient location and regulatory oversight by the Santa Ana Regional Water Quality Control Board this case is not expected to have impacted Site C South.
- RVSD City Mulberry Yard located at 3880 Mulberry Street, approximately 0.359-mile north of Site C South, is listed because of a leak of gasoline reported on November 7, 1988. The case is currently listed as completed case closed as of March 8, 1991. Based on distance and regulatory status this case is not expected to have impacted Site C South.
- RVSD City Mulberry Yard located at 3870 Mulberry Street, approximately 0.360-mile north of Site C South, is listed because of a leak of gasoline reported on September 27, 1991. The case is currently listed as completed case closed as of April 29, 1991. Based on distance and regulatory status this case is not expected to have impacted Site C South.
- Browns Automotive located at 3390 University Avenue, approximately 0.360-mile north of Site C South, is listed because of a leak of Waste/Motor/Hydraulic/Lubricating oil reported on February 17, 1994. Currently the case is listed as completed case closed as of October 6, 1998. Based on distance and downgradient location and regulatory status this case is not expected to have impacted Site C South.
- RVSD Co CAC located at 4080 Lemon Street, approximately 0.414-mile west of Site C South, is listed because of a leak of diesel reported on July 23, 1997. Currently the case is listed as completed case closed as of April 21, 1998. Based on distance and downgradient location and regulatory status this case is not expected to have impacted Site C South.
  - This case is listed twice in the EDR report. Based on a review of case detail, they are the same facility and incident.

### 3. Site History and Background Information

- Circle K #5231 (Former Stop N' Go) located at 2371 University Avenue, approximately 0.423-mile northeast of Site C South, is listed because of a leak of gasoline reported on January 10, 1991. Currently the case is listed as completed case closed as of October 26, 1995. Based on distance and regulatory status this case is not expected to have impacted Site C South.
- Slamal Property located at 3663 Vine Street, approximately 0.459-mile north of Site C South, is listed because of a leak of diesel and gasoline reported on October 17, 1990. Currently the case is listed as completed case closed as of January 29, 1997. Based on distance and regulatory status this case is not expected to have impacted Site C South.
- Riverside Scrap Iron and Metal Corp. is discussed in section 4.1.11 State and Tribal Equivalent CERCLIS list.
  - This case is listed twice in the EDR report. Based on a review of case detail, they are the same facility and incident.
- Riv Co., Automotive Maint located at 4293 Orange Street, approximately 0.486-mile west of Site C South, is listed because of a leak of gasoline reported on June 26, 1990. Currently the case is listed as completed case closed as of July 1, 2010. Based on distance and downgradient location and regulatory status this case is not expected to have impacted Site C South.
  - This case is listed twice in the EDR report. Based on a review of case detail, they are the same facility and incident.
- Inland Frame and Design located at 3596 Commerce Street, approximately 0.487-mile north of Site C South, is listed because of a leak of gasoline reported on August 20, 1993. Currently the case is listed as completed case closed as July 17, 1995. Based on distance and downgradient location and regulatory status this case is not expected to have impacted Site C South.
  - This case is listed twice in the EDR report. Based on a review of case detail, they are the same facility and incident.

#### 3.7.12 Local Lists of Hazardous Waste Contaminated Sites

A record search was done on the following databases: Clandestine Drug Labs, HIST Cal-Sites Historical Cal sites Database, and Toxic Pits Cleanup Act Sites. School Property Evaluation Program records were also searched.

- Site C South was not identified on the above databases.

### 3. Site History and Background Information

#### 3.7.13 HAZNET

The California Environmental Protection Agency, Department of Toxic Substances Control maintains a list of facility and manifest data.

- The project site is listed on the HAZNET database.
  - L&M Friction Materials Inc., located at 2993 14<sup>th</sup> Street, is listed because they legally disposed of unspecified oil-containing waste in 2003 and in 2008. In 1998, they also disposed of an aqueous solution with total organic residues less than 10 percent.
  - City of Riverside Development Department, located at 4307 Park Avenue, is listed because they legally disposed of an inorganic solid waste in 2009.
  - City Body & Frame, located at 4403 Park Avenue, is listed because they legally disposed of an unspecified waste in 2013. In 2014, they disposed of an aqueous solution with total organic residues less than 10 percent and waste oil/mixed oil. In 2015, they disposed of an aqueous solution with total organic residues less than 10 percent and waste oil/mixed oil.

### 3. Site History and Background Information

*This page intentionally left blank.*

## 4. Apparent Problem

---

There is no physical or historical evidence of any site activity that might have caused any environmental impact to the site. However, there are potential environmental issues evaluated in this report. The Phase II identified the following potential problems at the site:

- The possibility of residual VOCs and lead contamination from the historic site use as a gas station from at least 1954 until about 1978.
- The possibility of residual contamination from lead-based paint and organochlorine pesticides, from possible termiticide usage, in the vicinity of wood structures that were on the property starting in 1895.

Because the site is for a proposed school, there is a potential for children who will attend the school and adult employees of the school to be exposed to chemicals that may be present in the soil. Potential exposure may occur from soil ingestion, dermal exposure to soil, and inhalation of particles. The sampling that was conducted as part of this Phase II was directed at addressing these potential chemicals of concern and these potential exposure pathways.

Because of the presence of the concerns mentioned above, a Phase II was initiated for the site.

## 4. Apparent Problem

*This page intentionally left blank.*



## 5. Environmental Setting

---

This section describes potential exposure pathways and the site geology and hydrogeology.

### 5.1 FACTORS RELATED TO SOIL EXPOSURE PATHWAYS

#### 5.1.1 Site Topography

Topographically, the proposed project site slopes slightly to the northwest. Based on a review of the USGS 7.5-minute Topographic Series, Riverside East and West, California Quadrangle Map (USGS 2012), surface elevation of the campus and proposed project site is approximately 829-feet above sea level.

#### 5.1.2 Site Geology and Soil Types

The project site is located on the northern and eastern boundaries of the Upper Santa Ana River Drainage area which is created by the San Gabriel, the San Bernardino, and the San Jacinto mountains. The western and southern boundaries consist of the Chino Hills and the Santa Ana Mountains (Amec, 2015). These encompassing mountain ranges and the surrounding basement rocks in the area are composed of Mesozoic-age granitic, metamorphosed clastic and volcanic rocks. The geologic make-up of the Upper Santa Ana River is predominately recent alluvium, Pleistocene non-marine sedimentary rocks, and exposed Mesozoic granitic basement rocks (Amec, 2015).

Our review of the available in-house literature indicates that no active faults or fault traces are known to exist beneath Site C South. According to the California Department of Conservation's Regulatory Map of Earthquake Zones of Required Investigation, Site C South is not within a fault zone. Based on the California Department of Conservation Fault Activity Map, Site C South is approximately 6.80-miles southwest of the Rialto-Colton Fault.

As listed in the EDR, the United States Department of Agriculture Natural Resources Conservation Services maps the soil beneath Site C South. The soil components are recorded in the EDR as Buren fine sandy loam soil which has a slow infiltration rate that is moderately well drained with a moderately fine texture. Site C South is also mapped as having Hanford coarse sandy loam and Arlington fine sandy loam soils that have moderate infiltration rates that are deep to moderately deep and well drained with a moderate coarse texture.

#### 5.1.3 Naturally Occurring Asbestos and Radon

Based on a review of A General Location Guide for Ultramafic Rocks in California – Areas More Likely to Contain Naturally Occurring Asbestos (Department of Conservation, Division of Mines and Geology 2000) and Reported Historic Asbestos Mines, Historic Asbestos Prospects, and Other Natural Occurrences of Asbestos in California (Van Gosen and Clinkenbeard 2011), the site is not located within a ten-mile radius from an area thought to contain naturally occurring asbestos (NOA).

## 5. Environmental Setting

Based on a review of the US EPA's Radon Zone website, Riverside County is listed as being within Zone 2, which is the second-lowest classification of potential radon (USEPA 2016). Based on this classification, naturally occurring radon is not likely to be a potential hazard at the site.

### 5.1.4 Site Accessibility

The site is accessible off Park Avenue to the east of C15 and 14th Street to the south of both parcels.

### 5.1.5 Proximity to Nearby Receptors

Residential properties are located to the north and east. To the south is commercial followed by residential. To the west is automobile repair and commercial. Lincoln High school is located to the east of the site and Lincoln Park is located to the north.

## 5.2 FACTORS RELATED TO WATER PATHWAYS

The following sections describe factors related to potential water pathways.

### 5.2.1 Groundwater Pathway and Surface Water Information

Based on surface topography, surface water at the site generally flows to the northwest. Also based on topography, regional groundwater flow is anticipated to be to the northwest. No natural water bodies are present on the site. The Riverside Canal is located approximately 1,042-feet west of Site B, and the Santa Ana River is approximately 1.87-miles to the west-northwest of Site C. Hydrogeological investigations were not performed on the site for this investigation; therefore, it is unknown to what extent localized variations in groundwater presence and flow occur on the site. The Phase II investigation implemented by The Reynolds Group advanced borings to 54 feet below ground surface and did not encounter groundwater (The Reynolds Group 2019).

According to the Flood Insurance Rate Map (FIRM) for the site, Site C is in an area of minimal flood hazard. According to the EDR's overview map, Site B and the proposed project site are not located in 100-year or 500-year flood zones. The site is serviced by the Western Municipal Water District, which provides potable water to the city of Riverside. There are no monitoring wells located on the property. Site C and the proposed project site are in the Santa Ana Region groundwater basin.

### 5.2.2 Impacted Aquifers from Site Releases

There are no known site releases.

## 5.3 FACTORS RELATED TO AIR PATHWAYS

The site is classified as being in climate zone 10 by the California Energy Commission. It is an area that is semi-arid with hot, dry summers and mild winters. The Western Regional Climate Center collected data from

## 5. Environmental Setting

Riverside from 1893 to 2016. The mean temperature in the area ranges from a low of 48.6° Fahrenheit (°F) in the winter to a high of 79.5°F in the summer. The average annual precipitation is 10.21 inches per year.

## 5. Environmental Setting

*This page intentionally left blank.*

## 6. Sampling Activities and Results

---

This section describes methods and results of the soil sampling activities conducted at the site on September 23, 2019. Figure 4 shows the sampling locations for the project area. Table 1 provides a summary of the sampling and analysis program for the Phase II. The Health and Safety Plan used for the site is included in Appendix D.

- Soil and soil gas sampling activities were conducted at the site on September 23, 2019 for the Phase II.
- Fifty (50) discrete soil samples plus duplicates were collected.
- Sixteen (16) discrete soil samples were collected from Parcel C14 and 34 discrete soil samples plus duplicates were collected from Parcel C15.
- Ten soil gas samples and one duplicate soil gas sample were also collected from Parcel C15. Ten (10) soil samples were also collected from the soil gas locations.
- Two 4:1 composite soil sample plus one 4:1 composite duplicate soil sample were analyzed for OCPs by EPA Method 8081A to assess for potential residual OCPs from historic structures.
- Twenty-two discrete soil samples plus one discrete duplicate sample collected from 0.5' to 15.0' bgs were analyzed for total petroleum hydrocarbons (TPHs) by EPA Method 8015B.
- Twenty discrete soil samples plus two discrete duplicates from 0 to 5.0' feet bgs were analyzed for lead by EPA Method 6010B.
- Five soil samples from 5 to 15 feet bgs were analyzed for CAM-17 Metals in soil by EPA Method 6010B/7471A.
- Ten (10) soil gas samples from 5 to 15 feet bgs plus one duplicate were analyzed for volatile organic compounds in soil gas (VOCs) in the field with a mobile laboratory by EPA Method 8260 B .

### 6.1 UTILITY CLEARANCE

Prior to commencement of field activities, USA North was notified of our intent to conduct subsurface investigations at least 48 hours prior to initiation of intrusive field tasks. USA contacted all utility owners of record within the site vicinity and notified them of our intention to conduct subsurface investigations in proximity to buried utilities. All utility owners of record, or their designated agents, were expected to clearly mark the position of their utilities on the ground surface throughout the area designated for investigation.

## 6. Sampling Activities and Results

### 6.2 SAMPLING PROCEDURES

Soil samples were collected following protocols described in DTSC's PEA Guidance Manual (DTSC 2015), and DTSC's Interim Guidance for Evaluation of School Sites with Potential Soil Contamination as a Result of Lead from Lead-Based Paint, Organochlorine Pesticides from Termiticides, and Polychlorinated Biphenyls for Electrical Transformers (DTSC 2006). The sampling program that was implemented is included in Table 1 and all sampling locations are shown on Figure 4, Sample Locations. A Professional Geologist was on-site to direct and observe field activities.

#### 6.2.1 Soil Sampling Methods and Procedures

Soil sampling was conducted using a truck-mounted direct push drill rig (Geoprobe™). The Geoprobe™ rig advanced acetate lined sample core barrels sleeves to desired depths using a hydraulic ram or pneumatic hammer system. The inside diameter of the core barrel was 1.5 to 2.0 inches. The sample barrel was retrieved, and the sample interval was observed, logged and preserved. Soil samples were preserved by placing Teflon™ sheeting and polyethylene caps leaving no headspace and placing them in sealable plastic bags.

Observations pertaining to the soil type were described by the field geologist. Each soil sample was labeled with the sample number, sample depth, and the date and time the sample was collected. Samples were immediately placed in an ice-filled cooler and listed on a chain-of-custody form. Any observation pertaining to potential soil contamination or soil source was recorded. The chain-of-custody form is included in Appendix E.

#### 6.2.2 Soil Gas Sampling Methods and Procedures

Soil gas samples were collected and analyzed for volatile organic compounds by a mobile laboratory using EPA Method 8260B. Soil gas sampling and analysis followed the *Advisory - Active Soil Gas Investigations* (DTSC and RWQCB 2015). Ten soil gas probes were installed at approximately 5 feet bgs and 15 feet bgs at five locations and analyzed by an onsite mobile laboratory for VOCs by EPA Method 8260B. Soil gas locations are shown on Figure 4 and were placed in the area of the former pump island (SG-4), identified excavation areas (SG-1 through SG-3) and near the area where automobile repair may have occurred (SG-5) based on the configuration of former structures.

Soil gas probes were installed using standard Geoprobe™ rods. After the rod was driven to the desired depth using a direct push installation rig, the rod was retracted. The implant was attached to a 1/4-inch outer diameter sample line and lowered into the boring. Use of the implant, attached to relatively small diameter Teflon tubing, allows for the soil gas to be sampled with a minimum volume of line purging. A sand pack was poured into the boring, followed by one foot of dry granular bentonite and hydrated bentonite slurry and the probe was allowed to equilibrate for a minimum of two hours prior to sampling.

Prior to sampling, a shut-in test was conducted to check for leaks in the above-ground sampling system. The shut-in test was performed on the above ground apparatus by evacuating the line to a vacuum of 100 inches of water, sealing the entire system and watching the vacuum for at least one minute. A Dwyer Magnehelic

## 6. Sampling Activities and Results

vacuum gauge attached in parallel to the apparatus measured the vacuum. If there was any observable loss of vacuum, the fittings were adjusted as needed until the vacuum did not change noticeably. The soil gas sample was then collected.

Soil gas samples were collected in glass, gas-tight syringes equipped with Teflon plungers. A sampling rate of approximately 200 mL/min. was maintained and based on the purge test that was performed for the Phase II; a target of three purge volumes was employed. Soil gas samples were analyzed within one-half-hour of collection. The mobile laboratory used a tracer gas as outlined in the Active Soil Gas Investigations Advisory. A tracer gas isopropanol was placed at the tubing-surface interface before soil gas sampling. The tracer gas was analyzed during the VOC analysis by EPA Method 8260B to determine if there were surface leaks into the subsurface due to improper installation of the probe. The tracer gas isopropanol was not found in any of the samples collected during this investigation.

### 6.3 QUALITY CONTROL SAMPLING PROCEDURES

Field quality control samples associated with the sampling program included duplicate soil samples, equipment blanks, and soil matrix spike/matrix spike duplicate (MS/MSD) samples, in accordance with the DTSC PEA Guidance Manual (DTSC 2015). Duplicate soil samples were collected and analyzed and are listed on Table 1 for soil samples and Table 3 for soil gas samples.

Field duplicate samples were collected and analyzed to evaluate sampling and analytical precision. Field duplicates for soil gas were collected at a frequency of at least one per day. Field duplicates for soil samples were collected at a rate of approximately 10% of the samples collected. The duplicate samples were analyzed for all laboratory analyses requested for the primary samples collected.

The mobile laboratory followed DTSC/RWQCB 2015 guidance and followed Instrument Continuing Calibration Verification, and QC Reference Standards. Instrument Blanks and Sampling Blanks were analyzed every 12 hours as prescribed by the method. In addition, a Laboratory Control Sample (LCS) and Laboratory Control Sample Duplicate (LCSD) were analyzed with each batch of Soil Gas samples. A duplicate/replicate sample was analyzed each day of the sampling activity. All samples were injected into the GC/MS system within 30 minutes of sampling. The Quality Assurance Project Plan (QAPP) is included in Appendix F.

### 6.4 DECONTAMINATION PROCEDURES

All equipment that came into contact with the soil was decontaminated consistently to assure the quality of samples collected. Decontamination was conducted prior to and after each use of a piece of equipment. All sampling devices used were decontaminated using the following procedures:

- Non-phosphate detergent and distilled water wash, using a brush; and
- A double deionized/distilled water rinse.

## 6. Sampling Activities and Results

### 6.5 INVESTIGATIVE-DERIVED WASTE MANAGEMENT

In the process of collecting environmental samples during the field-sampling program, different types of potentially contaminated investigation-derived wastes (IDW) were generated that include the following:

- Used personal protective equipment (PPE);
- Disposable sampling equipment;
- Soil cuttings; and
- Decontamination fluids.

The EPA's National Contingency Plan requires that management of IDW comply with all applicable or relevant and appropriate requirements to the extent practicable. The sampling plan followed the Office of Emergency and Remedial Response Directive 9345.3-02 dated May 1991, which provides the guidance for the management of IDW. In addition, other legal and practical considerations that may affect the handling of IDW will be considered.

Listed below are the procedures that were followed for handling the IDW:

- Used PPE and disposable equipment were double bagged and placed in a municipal refuse dumpster. These wastes are not considered hazardous and can be sent to a municipal landfill.
- Soil cuttings were returned to their original borehole.

### 6.6 ANALYTICAL RESULTS

The sampling and analysis program implemented is detailed in Table 1. Table 2 is a summary of volatile organic compounds (VOCs) in soil gas. Table 3 is a summary of total petroleum hydrocarbons (TPHs) results in soil. Table 4 is a summary of lead results in soil. Table 5 is a summary of organochlorine pesticides (OCPs) results in soil. Table 6 is a summary of CAM-17 Metals results in soil. Laboratory summary reports for all analytes are included in Appendix E.

### 6.7 DISCUSSION OF RESULTS

#### 6.7.1 Soil Description

The soils encountered and collected during the investigation consisted of medium stiff to hard reddish-brown silt with sand and with or without gravel. No odors or staining were observed by the field geologist. Groundwater was not encountered.



## 6. Sampling Activities and Results

### 6.7.2 Soil Results

#### 6.7.2.1 TOTAL PETROLEUM HYDROCARBONS

Twenty-two (22) plus one duplicate soil samples were analyzed for total petroleum hydrocarbons (TPH) by EPA Method 8015B. Only one sample had a detection of TPH, sample C15-12 at 0.5' bgs had a concentration of C13-C22 (diesel) at 181 mg/kg. The sample was collected between the island and 14<sup>th</sup> Street, The San Francisco Regional Water Quality Control Board Environmental Screening Levels (2019 Rev.2) for C13-C22 is 260 mg/kg which is above the concentration detected in C15-12, indicating that TPH is not an issue. TPH results are summarized in Table 3. Laboratory reports for TPH analysis are included in Appendix E.

#### 6.7.2.2 LEAD

Lead was detected in all twenty-five (25) soil samples and two (2) duplicate soil samples taken at 0.5' to 15' bgs and analyzed concentrations ranging from a minimum of 1.99 mg/kg to a maximum of 102 mg/kg (in sample C15-2 at 0.5'). C15-2 at 0.5' was the only sample elevated above the maximum DTSC level for lead, which is 80 mg/kg. All other concentrations detected were below the DTSC maximum for lead. Additionally, C15-2 DUP at 0.5' had a concentration of lead at 8.26 mg/kg, indicating the one elevated lead concentration is isolated and not representative of conditions at the site. Lead results are summarized in Table 4. Laboratory reports for lead analysis are included in Appendix E.

#### 6.7.2.3 ORGANOCHLORINE PESTICIDES

In the 4:1 composite soil sample C15-1, C15-2, C15-3, C15-4 analyzed at 0.5' and 2.5' bgs and the 4:1 duplicate composite sample analyzed at 0.5' bgs, there were no OCPs detected above the laboratory's detection limits. OCP samples were analyzed near the footprint of the one structure that possibly may have used OCPs. OCP results are summarized in Table 5. Laboratory reports for OCP analysis are included in Appendix E.

#### 6.7.2.4 CAM-17 METALS

The following metals were detected above the laboratory screening limits in the five soil samples analyzed for CAM-17 metals by EPA Method 6010B/7471A: arsenic, barium, chromium, cobalt, copper, lead, molybdenum, nickel, vanadium, and zinc. Antimony, beryllium, cadmium, mercury, selenium, silver and thallium were below laboratory detection limits in the five samples analyzed.

The maximum reported concentrations of all metals were below their EPA Regions 9 RSLs or DTSC risk management levels. Metal concentrations are within typical background concentrations for southern California. Table 6 is a summary of the CAM-17 metal results for the project site. Laboratory reports for CAM-17 metal analysis are included in Appendix E.

## 6. Sampling Activities and Results

### 6.7.3 Soil Gas Results

Soil gas probes were installed at five (5) locations between 5' and 15' bgs. Ten (10) soil gas samples including one duplicate sample were analyzed in the field for VOCs by use of a state-certified mobile laboratory by EPA Method 8260B. . Soil gas locations are shown on Figure 4 and were placed in the area of the former pump island (SG-4), identified excavation areas (SG-1 through SG-3) and near the area where automobile repair may have occurred (SG-5) based on the configuration of former structures.

Six VOCs (2-chlorotoluene, toluene, 1,2,4-trimethylbenzene, 1,3,5-trimethylbenzene, m,p-xylene, and o-xylene) were detected above the laboratory detection limit in the soil gas samples; however, none of the concentrations were above DTSC or EPA Region 9 Regional Screening Levels. Toluene was reported in seven of the soil gas samples, xylenes in two samples and the other VOCs were not detected in one sample. Table 2 summarizes the soil gas results. Laboratory reports for VOCs are included in Appendix E.

## 7. Human Health Screening Evaluation

---

A human health screening assessment was conducted to evaluate the potential threat to human health at the proposed school site. The established PEA screening process was used to determine if there are levels of contamination at the site that may cause a concern about effects on human health. The purpose of the human health risk screening evaluation was to assess whether levels of contaminants in soil at the site could pose a threat to human health under conservative (health-protective) exposure assumptions. The Phase II requires a residential land use scenario regardless of current use and zoning.

### 7.1 CONCEPTUAL SITE MODEL

The potentially complete soil exposure pathways include soil ingestion, dermal exposure to soil, and inhalation of particulates and volatile organics detected in soil. Potentially exposed populations for the site include on-site school age children and employees based on future land use plans. In order to estimate what the potential exposures may be under current and future land use plans; risk calculations were conducted using the data that were collected for the Phase II. Figure 6 is the conceptual site model for the site.

### 7.2 CHEMICALS OF CONCERN SELECTION

The chemicals of concern (COCs) for the site that were evaluated in the PEA screening risk assessment have been identified based on-site history, sampling results, DTSC guidance and protocol. VOCs in soil gas were identified in some of the samples analyzed and is included in the analysis. OCPs were not included as COCs because samples were nondetect for OCPs.

### 7.3 INDOOR AIR RISK ASSESSMENT

The DTSC has developed modified screening levels based on the U.S. Environmental Protection Agency (EPA) Regional Screening Levels (RSLs) for use in the human health risk assessment process (DTSC 2016). In 2008, the EPA released RSLs to replace the Preliminary Remediation Goals (PRGs) formerly available from several EPA Regional Headquarters. DTSC's Human and Ecological Risk Office (HERO) reviewed the differences in methodology and RSL concentrations to develop a methodology to incorporate the RSLs into HERO human health risk assessment consultation and review. For the majority of the approximately 800 listed RSL chemicals, HERO confirms the values listed in the EPA RSL tables. However, some values listed in the EPA RSL tables differ from values calculated using CalEPA toxicity criteria and risk assessment procedures and has prepared screening levels tables for compounds with their recommend toxicity criteria. HERO has prepared a reference table for compounds in air with DTSC-modified screening levels (DTSC-SLs) that were used in conjunction with EPA RSLs to evaluate chemical concentrations at the proposed school site. HERO's development of DTSC-SLs for air includes route extrapolation for all chemicals lacking

## 7. Human Health Screening Evaluation

an inhalation toxicity value but which are identified as volatile by the EPA RSL methodology, or by DTSC's vapor intrusion guidance and accompanying screening models for vapor intrusion.

RSLs and DTSC-SLs can be used to identify contamination which may warrant cleanup, identify sites which warrant no further action or investigation, and be used as initial cleanup goals. They are not to be used to perform a human health Baseline Risk Assessment but to assist in tasks preceding a human health Baseline Risk Assessment. HERO recommends that the RSLs and DTSC-SLs be used to screen sites as a whole by calculating ratios of the concentration of a particular chemical in a medium (e.g. soil, water, or air) to its risk based concentration are calculated and the ratio is summed across all chemicals and media to estimate a total risk and hazard for the site. The derivation of the EPA RSLs and DTSC-SLs did not include an evaluation of the intrusion of vapors from the subsurface to indoor air.

The air screening levels address residential and industrial exposure scenarios and may be used for screening contaminants in indoor air. The air screening levels for volatile chemicals also have potential applications for screening soil gas data when used in concert with an appropriate attenuation factor. Based on recommendations from DTSC toxicologists and the DTSC's 2011 Vapor Intrusion Guidance Document, the attenuation factor used for preliminary screening for this investigation and assessment was 0.001. The attenuation factor is used for soil gas data collected from 5 feet bgs.

For a screening level assessment DTSC recommends each chemical of concern be divided by their corresponding risk-based screening levels. For carcinogens the ratio is multiplied by  $10^{-6}$  to provide an estimate of risk. Risk is summed across all carcinogenic chemicals. For non-carcinogens, hazard quotients are summed across all chemical to provide a hazard index. Carcinogens should be evaluated both for carcinogenicity and for threshold toxicity (noncancer hazard).

Because there are multiple chemicals detected at the Site, the cumulative risk for the Site is calculated by summing the individual risk from each chemical.

$$\text{Cumulative Risk} = (\text{concx}/\text{RSLx} + \text{concy}/\text{RSLy} + \text{concz}/\text{RSLz}) \times 10^{-6}$$

The estimated cumulative carcinogenic risk using maximum concentration of soil gas values detected at the Site can be estimated using carcinogenic DTSC-SLs and EPA RSLs as follows for residential land uses:

*Carcinogenic Risk Residential Exposure Using Maximum Concentrations VOCs 8260B*

Chemical	Frequency of Detection	Maximum Concentration $\mu\text{g/l}$	DTSC-SL or EPA RSL $\mu\text{g/l}$	Ratio Maximum Concentration
2-chlorotoluene	1/10	0.030	NA	-
Toluene	7/10	0.13	NC	-
1,2,4-Trimethylbenzene	1/10	0.09	NC	-
1,3,5-Trimethylbenzene	1/10	0.06	NC	-
m,p-Xylene	1/10	0.31	NC	-
o-Xylene	1/10	0.12	NC	-
<b>Total Risk</b>				-

Note: NC = Not a carcinogen.

## 7. Human Health Screening Evaluation

The VOCs detected in soil gas at the site are noncarcinogenic indicating there is no increase in carcinogenic risk based on the laboratory results.

The estimate noncancer Hazard Index for each detected VOC by EPA Method 8260B using maximum concentrations of soil gas values detected at the Site can be estimated using non carcinogenic DTSC-SLs and EPA RSLs as follows for residential land uses:

*Hazard Index Residential Exposure Using Maximum Concentrations VOCs 8260B*

Chemical	Frequency of Detection	Maximum Concentration µg/l	DTSC-SL or EPA RSL Noncarcinogenic µg/l	Ratio Maximum Concentration
2-chlorotoluene	1/10	0.030	NA	-
Toluene	7/10	0.13	5,200	0.000025
1,2,4-Trimethylbenzene	1/10	0.09	63	0.001429
1,3,5-Trimethylbenzene	1/10	0.06	63	0.000952
m,p-Xylene	1/10	0.31	100	0.0031
o-Xylene	1/10	0.12	100	0.0012
<b>Total Hazard Quotient</b>				<b>0.0067</b>

Note: NA = Not available.

The cumulative hazard index for noncarcinogenic risk for indoor air inhalation was significantly less than 1 using the maximum concentration for a residential exposure scenario. A total HI of 1 or less indicates that there is no cause of concern for adverse noncarcinogenic health effects

### 7.4 LEAD IN SOIL

Lead exceeded the DTSC screening level of 80 mg/kg for residential property at one location, C15-2 with a concentration of 102 mg/kg. The duplicate sample was 8.26 mg/kg, significantly below the level of concern. EPA's ProUCL 5.1 was used to calculate the 95% upper confidence level (UCL) for the site. The 95% UCL for the data collected at the site is 35.4 mg/kg, indicating that lead at the site is not a concern. The results for the statistical test are included in Appendix E.

### 7.5 UNCERTAINTY ANALYSIS

The data collected are subject to uncertainty associated with sampling and analysis. These data are presented in other parts of the Phase II. In the analysis it was assumed that samples collected were representative of conditions to which various populations may be exposed. However, the collected samples may not be completely representative due to biases in sampling and to random variability of samples. In general, sampling was biased toward areas of known and suspected elevated chemical concentrations, which will lead to an overestimation of risk when these results are assumed to represent a larger area. The placement of soil borings was in part, purposely biased to detect and characterize potential hot spots of soil based on historical site use. This type of sampling approach is likely to overestimate the chemical concentrations to which a receptor would be exposed and the potential health impact to the receptors evaluated.

## 7. Human Health Screening Evaluation

Samples were analyzed using California State Certified Laboratory procedures and were subjected to limited review, to obtain data suitable for decision-making. However, it should be understood that sample analysis is subject to uncertainties associated with precision, accuracy and detection of chemicals at low concentrations.

## 8. Ecological Screening Evaluation

---

### 8.1 SITE CHARACTERIZATION

Based on visual observations during the site visit and information provided by the District, the site is currently developed land that has been used for residential dwellings since 1895 until about 1994 and had a gas station since at least the 1954 until about 1978. The area is disturbed and does not support wildlife habitats.

### 8.2 BIOLOGICAL CHARACTERIZATION

The site is a disturbed area that has been developed since at least 1895 and does not support wildlife habitats.

### 8.3 ECOLOGICAL PATHWAY ASSESSMENT

No assessment of potential exposures to sensitive ecological receptors is necessary based on the lack of chemicals of concern for the site.

### 8.4 ECOLOGICAL SCREENING EVALUATION SUMMARY

An ecological screening evaluation was not conducted for the site because of the lack of wildlife habitats and because chemicals of concern were not reported for the site.

## 7. Human Health Screening Evaluation

*This page intentionally left blank.*



## 9. Quality Assurance/Quality Control (QA/QC) Implementation

---

The QA/QC Program was implemented in accordance with the DTSC PEA Guidance Manual (DTSC 2015). The primary quality control features of the QA/QC program include the collection and analysis of field quality control samples and the data validation. The Quality Assurance Project Plan is included as Appendix F.

Quality control samples collected in the field included duplicate samples (ten soil duplicates collected, and one composite soil duplicate and three discrete soil duplicates analyzed) and equipment rinseate blanks as described in Section 6. The data for these quality control samples were reviewed as part of the data validation process, along with results from laboratory quality control analyses. Data validation was performed in compliance with DTSC's PEA Guidance Manual, using protocols consistent with the USEPA National Functional Guidelines (DTSC 2015). Each sample was analyzed for the specified suite of analyses presented in Section 6. Data from each of the analyses were evaluated with respect to the quality control criteria listed below. Data for the project as a whole were evaluated in terms of completeness.

- Holding times;
- Field blanks;
- Laboratory method and calibration blanks;
- Initial and continuing calibrations;
- System monitoring compounds (surrogates - organic analyses only);
- Laboratory control samples (LCS) and LCS duplicate samples (LCSD) - as applicable;
- Matrix spikes (MS)/Matrix spike duplicates (MSD);
- Field replicates/confirmatory samples; and
- Compound identification and quantitation.

Data quality for the project is very good, and the data collected are of acceptable quality for use in the screening evaluation. The following issues were identified during the course of the validation review.

Results from the field duplicate samples indicate appropriate sample collection and handling procedures were implemented, and that laboratory analytical precision was also acceptable.

## 9. Quality Assurance/Quality Control (QA/QC) Implementation

Data validation qualifier flags have been added to those data that did not meet acceptance criteria as defined in School Quality Assurance Project Plans. Results of the validation indicate that all samples collected and analyzed are useful in characterizing the site and assessing the human health and ecological risks for the site. No detectable concentrations were qualified as rejected (R) or were considered to be unusable based on the validation evaluation. Data qualified as estimated (J/UJ) exhibited some bias during analysis and should be considered as an approximate measure of the respective analyte concentration. Qualified data are presented along with the data results in the analytical summary tables provided in this report.

Field activities were observed to be conducted in a manner consistent with the QA/QC procedures presented in the DTSC PEA Guidance Manual (DTSC 2015). No findings were identified that significantly affect the quality of the samples collected or the resulting data evaluation.

### 9.1 DATA VALIDATION

Data validation was performed for all samples submitted as part of PlaceWorks' evaluation of soil. A&R Laboratories, Inc. was the lead laboratory for the Phase II and performed the required soil analyses.

Validation was performed in accordance with the general guidance provided in the USEPA Functional Guidelines for Evaluating Inorganic Analyses (USEPA 1994) and in accordance with the professional judgment of the validation team. Validation was performed to assess analytical performance in terms of the DQOs accuracy, precision, sensitivity, and completeness. Comparability and representativeness DQOs for the samples collected are addressed by the correct implementation of the procedures defined in the sampling and analysis plan.

A summary of the validation program, in terms of the DQOs listed above, is provided in the following sections. Data qualifiers assigned to results, if required, were as follows:

- A. Result is estimated due to failure to meet one of the DQO criteria associated with the sample result or associated sample batch. Results reported at concentrations below standard laboratory reporting limits, but above method detection limits, were flagged "J" by the laboratory, or "B" in the case of metals. These data are validated as J/estimated because they are below the reliable quantitation limits determined by the laboratory.
- U. Result is qualified as not-detected at the reported value. This qualifier is used when results from blank analyses indicate that detections in associated samples may be biased high due to potential contaminant conditions in the field or laboratory.
- UJ. Result is qualified as not-detected at the reported value, and the value is determined to be estimated. This qualifier commonly results when quality control failures are associated with analytes that are not detected, or when detections are qualified "U" due to blank contamination combined with a "J" qualifier resulting from another QC problem.
- R. Result is rejected due to severe QC failure, or due to multiple lessor QC problems that are determined to be additive.

## 9. Quality Assurance/Quality Control (QA/QC) Implementation

### 9.2 ACCURACY

Accuracy was evaluated by assessing the results of holding times, field and laboratory blanks, initial and continuing calibrations, surrogate spike recoveries (organic analyses), LCS recoveries, MS analyses, and interference check samples (metals by inductively coupled plasma).

Frequency and control criteria for initial and continuing calibration verifications were met. The method blank data showed non-detectable levels for all constituents. MS and MSD were performed at the required frequencies. All recoveries were within acceptable limits. LCS analysis was performed at required frequencies and all recoveries were within acceptable limits. Surrogate recoveries for all samples were within acceptable control limits.

### 9.3 PRECISION

Precision was evaluated by assessing the results between MS and MSD analyses, LCS and LCSD analyses, between laboratory duplicate analyses. The precision DQO was generally satisfied for the samples collected during the project. Precision was evaluated as the relative percent difference (RPD) between control sample results. RPD criteria reported by the laboratory were used to assess precision. RPDs were within the appropriate control limits and precision is considered acceptable.

### 9.4 SENSITIVITY

Sensitivity was addressed by ensuring that the reporting limits provided by the laboratories met those as requested in the work plans and task orders provided to the laboratory. Data were qualified in cases where results were reported at concentrations below standard laboratory reporting limits, but above the method detection limits that may have been required to meet the sensitivity requirements for the project. Such results were flagged by the laboratory as either J or B qualified data. These data retain a J/estimated qualifier due to potential decreased reliability at low concentration levels.

### 9.5 COMPLETENESS

Completeness is an evaluation of the overall sampling program with respect to data generated that is usable versus data that may have been rejected. No data was rejected during the data validation process for this project. The completeness objectives (minimum 90 percent) for this project are therefore considered to be satisfied for all analyses.

### 9.6 DATA VALIDATION CHART

The following table is a summary of pertinent quality indicators that were verified during the data validation process.

## 9. Quality Assurance/Quality Control (QA/QC) Implementation

<b>ACCEPTABILITY</b>		
<b>QUALITY INDICATOR</b>	<b>SOIL</b>	<b>SOIL</b>
	<b>EPA Method 6010B</b>	<b>EPA Method 8081A</b>
	<b>Target Analyte: Arsenic</b>	<b>Target Analyte: 4,4'-DDT</b>
Completeness of Laboratory Reports (e.g., laboratory, client, and sample identifications; ELAP certification number, project name, sample matrix, sample collection, preservation, preparation, extraction, analysis dates; analytical methods; analytes; reporting units and limits; dilution factors; report page numbering system; designated title and signatures)	Y See discussion above	Y See discussion above
Reporting Limit (RL)	Y 1 mg/kg for ARL	Y 0.0020 mg/kg for ARL
Chain of Custody	Y	Y
Sample Containers and Conditions	Y	Y
Holding Time (<28 days)	Y	Y
Sample Preservation	Y	Y
Equipment Rinsate Blanks	Y	Y
Field Duplicates	Y	Y
Field QC Samples – Others	NA	NA
Surrogate Recoveries	NA	NA
Method Blanks	Y	Y
LCS % Recovery	Y	Y
MS/MSD % Recovery	See discussion above	See discussion above
MS/MSD % RPD	See discussion above	See discussion above
Laboratory Duplicates	See discussion above	See discussion above
Laboratory QC Samples – Others	NA	NA
Compound Identification	Y	Y
Compound Quantitation	Y	Y
Dilution Factors	Y	Y
Data Qualifiers	Y	Y
Confirmation of Positive Samples	NA	NA
Observations of Significance	NA	NA
Case Narrative	Y	Y
Instrument Tuning	NA	NA
Initial Calibration	Lab	Lab
Calibration Verification	Lab	Lab
Interference Check Standard	NA	NA
Others	NA	NA

**NOTES:**

Y = acceptable or in compliance

NA = not applicable

Lab = responsible by the Laboratory

## 10. HASP Implementation

---

PlaceWorks prepared a site-specific HASP pursuant to Health and Safety Code 1910.120. The plan addressed the following:

- Identification and description of potentially hazardous substances that may be encountered during field operations;
- PPE and clothing for site activities; and
- Measures that need to be implemented in the event of an emergency.

PlaceWorks field personnel reviewed the HASP prior to commencing fieldwork. Prior to initiation of field activities each day, a site safety briefing was conducted to identify potential physical and chemical hazards and measures to be taken in event of an emergency. All on-site personnel were required to sign the site safety briefing form.

During field activities, all personnel within the exclusion zone wore appropriate level D PPE. A copy of the HASP is contained in Appendix D.

## 10. HASP Implementation

*This page intentionally left blank.*

## 11. Field Variances

---

Soil sampling was conducted on the project area in general accordance with the PEA Guidance Manual (DTSC 2015), and Interim Guidance for Evaluation of School Sites with Potential Soil Contamination as a Result of Lead from Lead-Based Paint, Organochlorine Pesticides from Termiticides, and Polychlorinated Biphenyls for Electrical Transformers (DTSC 2006).

## 11. Field Variances

*This page intentionally left blank.*



## 12. Evaluations of Applicable or Relevant Laws and Regulations Pertaining to School Sites

---

State of California Department of Education Code Section 17213 and Public Resources Code 21151.8 prohibit the approval of a project involving the purchase of a school site or the construction of a new elementary or secondary school by a school district unless the district first determines whether the site is:

- The site of a current or former hazardous waste disposal site or solid waste disposal site and, if so, whether the wastes have been removed.
- A hazardous substance release site identified by the State Department of Health Services in a current list adopted pursuant to Section 25356 for removal or remedial action pursuant to Chapter 6.8 (commencing with Section 25300) of Division 20 of the Health and Safety Code.
- A site which contains one or more pipelines, situated underground or aboveground, which carries hazardous substance, acutely hazardous materials or hazardous wastes, unless the pipeline is a natural gas line which is used only to supply natural gas to that school or neighborhood.
- In addition, the school district must contact the local air pollution control district to identify any facilities located within ¼-mile of the proposed school site that might reasonably be anticipated to emit hazardous emissions or handle hazardous materials, substances or waste. If any facilities exist within the ¼-mile the district must be able to make a written finding that:
  - a) The health risks from the facilities do not and will not constitute an actual or potential endangerment of public health to persons who attend or are employed at the proposed school;  
or

If potential hazards exist and have been identified, corrective measures can be implemented that mitigate air emissions to levels that do not constitute an actual potential endangerment of public health to persons who would attend or be employed at the proposed school.

For this proposed school site, a records search of any hazardous waste/substance storage, treatment, or disposal activities at the site and within a ¼-mile of the site was conducted. No evidence of the site being used as a solid waste or hazardous waste disposal site was found. There was no indication that aboveground or underground pipelines are located on the school site.

## 12. Evaluations of Applicable or Relevant Laws and Regulations Pertaining to School Sites

*This page intentionally left blank.*

## 13. Conclusions and Recommendations

---

After reviewing and analyzing the analytical and human health screening evaluation results of this Phase II, PlaceWorks concludes the following with respect to the site:

The field sampling program implemented for the investigation is summarized below:

- Soil sampling activities were conducted at the site on September 23, 2019 for the Phase II.
- Thirty-six (36) discrete soil samples plus four (4) duplicates were collected.
- Sixteen (16) discrete soil samples were collected from Parcel C14 and sixteen (16) discrete soil samples plus four (4) duplicates were collected from Parcel C15. Fifty (50) discrete soil samples plus duplicates were collected.
- Sixteen (16) discrete soil samples were collected from Parcel C14 and 34 discrete soil samples plus duplicates were collected from Parcel C15.
- Ten soil gas samples and one duplicate soil gas sample were also collected from Parcel C15. Ten (10) soil samples were also collected from the soil gas locations.
- Two 4:1 composite soil sample plus one 4:1 composite duplicate soil sample were analyzed for OCPs by EPA Method 8081A to assess for potential residual OCPs from historic structures that were present during the time period of OCP usage for termiticides.
- Twenty-two discrete soil samples plus one discrete duplicate sample collected from 0.5' to 15.0' bgs were analyzed for total petroleum hydrocarbons (TPHs) by EPA Method 8015B.
- Twenty discrete soil samples plus two discrete duplicates from 0 to 5.0' feet bgs were analyzed for lead by EPA Method 6010B.
- Five soil samples from 5 to 15 feet bgs were analyzed for CAM-17 Metals in soil by EPA Method 6010B/7471A.
- Ten (10) soil gas samples from 5 to 15 feet bgs plus one duplicate were analyzed for volatile organic compounds in soil gas (VOCs) in the field with a mobile laboratory by EPA Method 8260 B.

The results of the field program are summarized below:

- VOCs were not detected above DTSC screening levels or above EPA Region 9 screening levels for any of the five VOCs that were detected above the laboratory's detection limit in the soil gas samples taken at Parcel C15.

## 13. Conclusions and Recommendations

- For the soil samples collected at Parcel C15 (former gas station), only one soil sample out of 22 samples had a concentration of gasoline range organics above the laboratory's detection limit. Soil sample C15-12 @ 0.5' (collected near the former pump island) had a detection of TPH as diesel (C13-C22) at 181 mg/kg, which is below the San Francisco Regional Water Quality Control Board Environmental Screening Levels for diesel (260 mg/kg).
- Lead was detected in all 25 soil samples plus duplicates analyzed ranging from a minimum concentration of 1.99 mg/kg to a maximum concentration of 102 mg/kg (in sample C15-2 @ 0.5'). C15-2 was the only sample that exceeded the DTSC screening level for lead of 80 mg/kg, all other samples were below levels of concern.
- There were no OCPs detected above the laboratory's detection limit in the 4:1 composite sample or the 4:1 composite duplicate sample.
- CAM-17 metals were not detected above DTSC screening levels or above EPA screening levels for any of the ten CAM-17 metals that were detected above the laboratory's detection limit in the soil samples collected at Parcel C15. Metal concentrations were within typical background concentrations.
- The human health risk screening showed that chemical concentrations would not be a risk to human health or the environment under an unrestricted residential land use scenario.
- Laboratory data obtained were validated to assure that Data Quality Objectives (DQOs) were met and the data were suitable for use in a human health and ecological screening evaluation.

### 13.1 RECOMMENDATIONS

The results of the Phase II support the following conclusions and recommendations:

If the District decides to proceed with the acquisition of parcels C14 and C15 using state funds, DTSC approval would be required. Based on the sample and analysis program implemented, approval of the site should be achieved without a Removal Action Program. DTSC may require additional samples to be collected under their oversight to confirm the results of this investigation.

## 14. References

---

1. Amec Foster Wheeler, 2015. Additional Phase II Environmental Site Assessment Report: Riverside Scrap Iron & Metal Site.
2. American Society for Testing and Materials (ASTM) Practice for ESAs: Phase I Assessments Process (ASTM Standard E 1527-13), November 2013.
3. California Department of Conservation, Division of Oil, Gas and Geothermal Resources, 2018. Well Finder website located at <http://www.conservation.ca.gov/dog/Pages/Wellfinder.aspx>.
4. California Department of Conservation, 2010. Fault Activity Map of California. <http://maps.conservation.ca.gov/cgs/fam/>
5. California Department of Toxic Substances Control (DTSC), 2001. Phase I Environmental Site Assessment Advisory: School Property Evaluations, Revised September 5, 2001.
6. California Department of Toxic Substances Control (DTSC), 2006. Guidance for Evaluating School Sites with Potential Soil Contamination as a result of Lead from Lead-Based Paint, Organochlorine Pesticides from Termiticides, and Polychlorinated Biphenyls from Electrical Transformers dated June 2006.
7. California Division of Mines and Geology (CDMG), 2000. "A General Location Guide for Ultramafic Rocks in California – Areas More Likely to Contain Naturally Occurring Asbestos." August 2000.
8. EDR, 2018. Aerial Photographs dated 1931, 1938, 1949, 1953, 1959, 1967, 1978, 1985, 1989, 1990, 1994, 2006, 2010, and 2014.
9. EDR, 2018. Sanborn Maps dated 1895, 1908, 1950, 1952, 1953, 1954, 1955, 1957, 1958, 1959, 1960, 1961, 1962, 1965, 1968, and 1969.
10. EDR, 2018. Historical Topographic Maps dated 1901, 1942, 1947, 1953, 1967, 1980, and 2012.
11. EDR, 2018. Radius Report, May 3, 2018.
12. Morton, D. M., and B. Cox, 2003. Geologic Map of the Riverside East 7.5' Quadrangle, Riverside County, California, Version 1.0, U.S. Geological Survey Open-File Report 01-452, scale 1:24,000.
13. PlaceWorks, 2019. Site visit performed by Mike Watson of PlaceWorks on September 23, 2019.
14. The Reynolds Group, 2019. Phase II Environmental Site Assessment Report: 14<sup>th</sup> Street and Park Avenue Riverside, California. 6 October 2019.
15. United States Department of Agriculture (USDA), 2018. <https://websoilsurvey.nrcs.usda.gov/app/>
16. United States Geological Survey (USGS), 2015. 7.5' Topographic Series, Riverside East, California Quadrangle Map, scale 1:24,000.
17. United States Environmental Protection Agency, 1994. Laboratory Data Validation Functional Guidelines for Evaluating Inorganics Analyses, EPA/540/R-94/083.
18. United States Environmental Protection Agency, 2019. Pacific Southwest Region 9. Regional Screening Levels (Formerly PRGs). Last updated April 2019.

## 14. References

19. Van Gosen, B. S. and J. P. Clinkenbeard, 2011. Reported Historic Asbestos Mines, Historic Asbestos Prospects, and Other Natural Occurrences of Asbestos in California, USGS Open-File Report 2011-1188, scale 1:990,000.
20. Yerkes, R. F., T. H. McCulloch, J. E. Schoellhamer, and J. G. Vedder, 1965. Geology of the Los Angeles Basin, California – An Introduction, United States Geological Survey Professional Paper 420-A.
21. United States Department of Agriculture (USDA), 2016. Web Soil Survey website, accessed in May 2018, located at <http://websoilsurvey.sc.egov.usda.gov/App/WebSoilSurvey.aspx>.
22. Western Regional Climate Center website, (<http://www.wrcc.dri.edu/cgi-bin/cliMAIN.pl?ca7633>), accessed October 2019.

# Tables

## Tables

*This page intentionally left blank.*



**TABLE 1  
 SAMPLING AND ANALYSIS PROGRAM  
 Proposed Eastside School Site C: Parcel C14, C15  
 Riverside Unified School District  
 Riverside, California**

Sample Number	Depth (feet bgs)	Date	Rationale	EPA 8081A OCPs	EPA 6010B Lead	EPA 8015M TPH	CAM-17 Metals	EPA 8260B (5035) VOCs
				Soil Samples				Soil Gas
C14-1	0.5'	9/23/2019	Former Structures		D			
	2.5'							
C14-2	0.5'	9/23/2019	Former Structures		D			
	2.5'							
C14-3	0.5'	9/23/2019	Former Structures		D			
	2.5'							
C14-4	0.5'	9/23/2019	Former Structures		D			
	2.5'							
C14-5	0.5'	9/23/2019	Former Structures		D			
	2.5'							
C14-6	0.5'	9/23/2019	Former Structures		D			
	2.5'							
C14-7	0.5'	9/23/2019	Former Structures		D			
	2.5'							
C14-8	0.5'	9/23/2019	Former Structures		D			
	2.5'							
C15-1	0.5'	9/23/2019	Former Structures	C15-1, C15-2, C15-3, C15-4	D	D		
	2.5'			C15-1, C15-2, C15-3, C15-4				
C15-1 DUP	0.5'	9/23/2019	DUP	DUP C15-1, C15-2, C15-3, C15-4	D	D		
C15-2	0.5'	9/23/2019	Former Structures	C15-1, C15-2, C15-3, C15-4	D	D		
	2.5'			C15-1, C15-2, C15-3, C15-4				
C15-2 DUP	0.5'	9/23/2019	DUP	DUP C15-1, C15-2, C15-3, C15-4	DUP	DUP		
C15-3	0.5'	9/23/2019	Former Structures	C15-1, C15-2, C15-3, C15-4	D	D		
	2.5'			C15-1, C15-2, C15-3, C15-4				
C15-3 DUP	0.5'	9/23/2019	DUP	DUP C15-1, C15-2, C15-3, C15-4				
C15-4	0.5'	9/23/2019	Former Structures	C15-1, C15-2, C15-3, C15-4	D	D		
	2.5'			C15-1, C15-2, C15-3, C15-4				
C15-4 DUP	0.5'	9/23/2019	DUP	DUP C15-1, C15-2, C15-3, C15-4				
C15-5	0.5'	9/23/2019	Former Structures		D	D		
	2.5'							
C15-6	0.5'	9/23/2019	Former Structures		D	D		
	2.5'							
C15-7	0.5'	9/23/2019	Former Structures		D	D		
	2.5'							
C15-8	0.5'	9/23/2019	Former Structures		D	D		
	2.5'							
C15-9	0.5'	9/23/2019	Former Structures		D	D		
	2.5'							
C15-10	0.5'	9/23/2019	Former Structures		D	D		
	2.5'							
C15-11	0.5'	9/23/2019	Former Structures		D	D		
	2.5'							

**TABLE 1  
 SAMPLING AND ANALYSIS PROGRAM  
 Proposed Eastside School Site C: Parcel C14, C15  
 Riverside Unified School District  
 Riverside, California**

Sample Number	Depth (feet bgs)	Date	Rationale	EPA 8081A OCPs	EPA 6010B Lead	EPA 8015M TPH	CAM-17 Metals	EPA 8260B (5035) VOCs
				Soil Samples				
C15-12	0.5'	9/23/2019	Former Structures		D	D		
	2.5'							
<b>Parcel C15</b>								
SG1	5'	9/23/2019	Former Gas Station			D		D
	15'					D	D	
SG2	5'	9/23/2019	Former Gas Station			D		D
	15'					D	D	
SG3	5'	9/23/2019	Former Gas Station			D		D
	15'					D	D	
SG4	5'	9/23/2019	Former Gas Station			D		D
	15'					D	D	
SG5	5'	9/23/2019	Former Gas Station			D		D
	15'					D	D	
SG-5 DUP	15'	9/23/2019	DUP					D
Totals				2 C, 1 DUP, 1EB	20 D, 2 DUPS	22 D, 1 DUP	5 D	10 D, 1 DUP

Note:

VOCs = volatile organic compounds

TPH = total petroleum hydrocarbons

D=Discrete; C=Composite; EB=Equipment Blank

REP= Duplicated Sample; DUP= Duplicate Sample

**TABLE 2**  
**SUMMARY TABLE OF VOLATILE ORGANIC COMPOUNDS IN SOIL GAS**  
**Proposed Eastside School: Parcels C14 and C15**  
**Riverside Unified School District**  
**Riverside, California**

Concentration micrograms per liter (µg/L)											
Sample Number	Sample Depth (feet bgs)	Sample Date	Benzene	2-Chlorotoluene	Ethylbenzene	Toluene	1,2,4-Trimethylbenzene	1,3,5-Trimethylbenzene	m,p-xylene	o-xylene	Gasoline Range Organics
SG1	5'	9/23/2019	<0.018	<b>0.030 J</b>	<0.025	<b>0.050</b>	<b>0.090</b>	<b>0.060</b>	<b>0.310</b>	<b>0.015</b>	<2.5
	15'		<0.018	<0.025	<0.025	<0.025	<0.025	<0.025	<0.025	<0.05	<0.025
SG2	5'	9/23/2019	<0.018	<0.025	<0.025	<b>0.070</b>	<0.025	<0.025	<0.05	<0.025	<2.5
	15'		<0.018	<0.025	<0.025	<b>0.050</b>	<0.025	<0.025	<0.05	<0.025	<2.5
SG3	5'	9/23/2019	<0.018	<0.025	<0.025	<b>0.060</b>	<0.025	<0.025	<0.05	<0.025	<2.5
	15'		<0.018	<0.025	<0.025	<b>0.070</b>	<0.025	<0.025	<0.05	<0.025	<2.5
SG4	5'	9/23/2019	<0.018	<0.025	<0.025	<b>0.130</b>	<0.025	<0.025	<b>0.21</b>	<b>0.12</b>	<2.5
	15'		<0.018	<0.025	<0.025	<0.025	<0.025	<0.025	<0.05	<0.025	<2.5
SG5	5'	9/23/2019	<0.018	<0.025	<0.025	<0.025	<0.025	<0.025	<0.05	<0.025	<2.5
	15'		<0.018	<0.025	<0.025	<b>0.040 J</b>	<0.025	<0.025	<0.05	<0.025	<2.5
SG5-15 DUP	15'	9/23/2019	<0.018	<0.025	<0.025	<0.025	<0.025	<0.025	<0.05	<0.025	<2.5
Screening Level*			0.33*	1,600**	5.8**	4,900**	300**	270**	560**	650**	630**

Samples analyzed by EPA Method 8260B.

Highlighted cells indicate concentrations above agency screening levels

DTSC= Department of Toxic Substances Control

EPA= Environmental Protection Agency

Screening level is DTSC Residential Risk Based Ambient Air Screening Level divided by residential attenuation factor of 0.001 to derive equivalent soil gas concentration

DUP=Duplicate Sample ND=Not detected

\*=DTSC \*\*=EPA

**TABLE 3**  
**SUMMARY TABLE OF TOTAL PETROLEUM HYDROCARBONS**  
**Proposed Eastside School Site C: Parcel C12 and C15**  
**Riverside Unified School District**  
**Riverside, California**

Concentration (milligram per kilogram [mg/kg])						
	Sample Number	Sample Depth	Sample Date	C4-C12	C13-C22	C23-C40
Parcel C12	B-1	2.5'	7/21/2018	<0.20	<10	<20
	B-2	2.5'	7/21/2018	<0.20	<10	<20
	B-2 DUP	2.5'	7/21/2018	<0.20	<10	<20
	B-3	2.5'	7/21/2018	<0.20	<10	<20
	B-4	2.5'	7/21/2018	<0.20	<10	<20
	B-5	2.5'	7/21/2018	<b>0.33</b>	<10	<20
	B-6	0.5'	7/21/2018	<0.20	<10	<20
	B-7	0.5'	7/21/2018	<0.20	<10	<20
	B-8	0.5'	7/21/2018	<0.20	<10	<20
Parcel C15	SG1	5'	9/23/2019	<0.20	<10	<20
		15'		<0.20	<10	<20
	SG2	5'	9/23/2019	<0.20	<10	<20
		15'		<0.20	<10	<20
	SG3	5'	9/23/2019	<0.20	<10	<20
		15'		<0.20	<10	<20
	SG4	5'	9/23/2019	<0.20	<10	<20
		15'		<0.20	<10	<20
	SG5	5'	9/23/2019	<0.20	<10	<20
		15'		<0.20	<10	<20
	C15-1	0.5'	9/23/2019	<0.20	<10	<20
	C15-1 DUP	0.5'	9/23/2019	<0.20	<10	<20
	C15-2	0.5'	9/23/2019	<0.20	<10	<20
	C15-3	0.5'	9/23/2019	<0.20	<10	<20
	C15-4	0.5'	9/23/2019	<0.20	<10	<20
	C15-5	0.5'	9/23/2019	<0.20	<10	<20
	C15-6	0.5'	9/23/2019	<0.20	<10	<20
	C15-7	0.5'	9/23/2019	<0.20	<10	<20
	C15-8	0.5'	9/23/2019	<0.20	<10	<20
	C15-9	0.5'	9/23/2019	<0.20	<10	<20
C15-10	0.5'	9/23/2019	<0.20	<10	<20	
C15-11	0.5'	9/23/2019	<0.20	<10	<20	
C15-12	0.5'	9/23/2019	<0.20	<b>181</b>	<40	
SFRWQCB ESLs				100	260	1,600
<b>EQUIPMENT BLANK</b>						
Concentration (milligram per liter [mg/L])						
	EB072118	NA	7/21/2018	<50	<0.40	<0.80
	EB092319	NA	9/23/2019	<100	<0.40	<0.80

**Notes:**

< - Not detected above the established method detection limit.

Samples analyzed by EPA Method 8015 B; DUP = duplicate sample

The complete laboratory analytical reports are included in Appendix E.

SFRWQCB ESLs - San Francisco Regional Water Quality Control Board Env Screening Levels (2019 Rev.2)

C6-C12 TPH gasoline

C13-C22 TPH diesel and C23-C44 TPH Motor Oil

**TABLE 4**  
**SUMMARY TABLE OF LEAD IN SOIL**  
**Proposed Eastside School Site C14 and C15**  
**Riverside Unified School District**  
**Riverside, California**

Concentration (milligrams per kilogram [mg/kg])				
Parcel	Sample Number	Sample Depth	Sample Date	Lead
Parcel C14	C14-1	0.5'	9/23/2019	54
	C14-2	0.5'	9/23/2019	9.37
	C14-3	0.5'	9/23/2019	43.9
	C14-4	0.5'	9/23/2019	44.4
	C14-5	0.5'	9/23/2019	38.4
	C14-6	0.5'	9/23/2019	48.7
	C14-7	0.5'	9/23/2019	61
	C14-8	0.5'	9/23/2019	29.5
Parcel C15	SG1	15'	9/23/2019	2.02
	SG2	15'	9/23/2019	2.09
	SG3	5.0'	9/23/2019	8.02
	SG4	5.0'	9/23/2019	13.4
	SG5	5.0'	9/23/2019	1.99
	C15-1	0.5'	9/23/2019	6.51
	C15-1 DUP	0.5'	9/23/2019	29.4
	C15-2	0.5'	9/23/2019	102
	C15-2 DUP	0.5'	9/23/2019	8.26
	C15-3	0.5'	9/23/2019	36.1
	C15-4	0.5'	9/23/2019	15
	C15-5	0.5'	9/23/2019	19.6
	C15-6	0.5'	9/23/2019	21.2
	C15-7	0.5'	9/23/2019	34.6
	C15-8	0.5'	9/23/2019	23.4
	C15-9	0.5'	9/23/2019	13.6
	C15-10	0.5'	9/23/2019	59.9
	C15-11	0.5'	9/23/2019	9.84
C15-12	0.5'	9/23/2019	12.5	
Minimum Concentration				1.99
Maximum Concentration				102
<b>Equipment Blanks (mg/L)</b>				
EB092319	NA	9/23/2019	<0.0200	
DTSC SLs			80	

**Notes:**

The complete laboratory analytical reports are included in Appendix E.

< - Non detect at the established method detection limit.

DTSC SLs= Department of Toxic Substances Control Screening Level

Highlighted cells indicate concentrations above agency screening levels

**TABLE 5**  
**SUMMARY TABLE OF ORGANOCHLORINE PESTICIDE**  
**Proposed Eastside School Site C: Parcel C3, C4, C10, and C15**  
**Riverside Unified School District**  
**Riverside, California**

	Concentration (milligrams per kilogram [mg/kg])								
	Sample Number	Sample Depth	Sample Date	Chlordane	4,4'-DDD	4,4'-DDE	4,4'-DDT	Dieldrin	Heptachlor Epoxide
Parcel C3	C3-1, C3-2, C3-3, C3-4	0.5'	9/11/2019	<0.010	<b>0.0088</b>	<b>0.02</b>	<b>0.042</b>	<0.0020	<0.0020
		2.5'		<0.010	<0.0020	<b>0.0027</b>	<0.0020	<0.0020	<0.0020
Parcel C4	C4-1, C4-2	0.5'	9/11/2019	<0.010	<0.0020	<b>0.0028</b>	<0.0020	<0.0020	<0.0020
		2.5'		<0.010	<0.0020	<0.0020	<0.0020	<0.0020	<0.0020
	C4-3, C4-4, C4-5, C4-6	0.5'	9/11/2019	<0.010	<0.0020	<b>0.0032</b>	<0.0020	<0.0020	<0.0020
		2.5'		<0.010	<0.0020	<0.0020	<0.0020	<0.0020	<0.0020
Parcel C10	C10-1, C10-2, C10-3	0.5'	9/11/2019	<b>0.051</b>	<b>0.058</b>	<b>0.067</b>	<b>0.34</b>	<b>0.018</b>	<0.0020
		2.5'		<b>0.01</b>	<b>0.0086</b>	<b>0.0065</b>	<0.0020	<b>0.0071</b>	<0.0020
	C10-4, C10-5, C10-6	0.5'	9/11/2019	<b>0.027</b>	<b>0.029</b>	<b>0.062</b>	<b>0.13</b>	<b>0.007</b>	<b>0.0043</b>
		2.5'		<b>0.015</b>	<b>0.016</b>	<b>0.022</b>	<b>0.063</b>	<b>0.0049</b>	<0.0020
Parcel C15	C15-1, C15-2, C15-3, C15-4	0.5'	9/23/2019	<0.10	<0.020	<0.020	<0.020	<0.020	<0.020
		2.5'		<0.10	<0.0020	<0.0020	<0.0020	<0.0020	<0.0020
	C15-1 DUP, C15-2 DUP, C15-3 DUP, C15-4 DUP	0.5'	9/23/2019	<0.050	<0.010	<0.010	<0.010	<0.010	<0.010
<b>Sampling Blanks (micrograms per liter)</b>									
	EB091119		9/11/2019	<0.50	<0.050	<0.050	<0.050	<0.050	<0.050
	EB092319		9/23/2019	<0.50	<0.050	<0.050	<0.050	<0.050	<0.050
Maximum Concentration				<b>0.051</b>	<b>0.058</b>	<b>0.067</b>	<b>0.34</b>	<b>0.018</b>	<b>0.0043</b>
Minimum Concentration				<b>0.01</b>	<b>0.0086</b>	<b>0.0027</b>	<b>0.042</b>	<b>0.0049</b>	<b>0.0043</b>
EPA Region 9 RSLs				1.7	1.9	2	1.9	0.034	0.07
EPA Region 9 RSLs for 4:1				0.425	0.475	0.5	0.475	0.0085	0.0175
EPA Region 9 RSLs for 3:1				0.566	0.633	0.666	0.633	0.0113	0.0233
DTSC SLs				1.7					0.07
DTSC SLs for 4:1				0.425					0.0175
DTSC SLs for 3:1				0.566					0.0233

**Notes:**

- < - Non detect at the established method detection limit.
- DTSC SLs= Department of Toxic Substances Control Screening Levels
- EPA Region 9 RSLs= Environmental Protection Agency Region 9 Regional Screening Levels
- Samples analyzed by EPA Method 8081A
- EPA Region 9 Regional Screening Level 2019 Residential soil in mg/kg; DTSC SLs 2019 residential soil mg/kg
- DUP= Duplicate Sample
- Highlighted cell indicates concentrations elevated above agency screening levels

**Table 6**  
**SUMMARY TABLE OF CAM-17 METALS IN SOIL**  
**Proposed Eastside School Site C: Parcel C15**  
**Riverside Unified School District**  
**Riverside, California**

			Concentration (milligrams per kilogram [mg/kg])									
Sample Number	Sample Depth	Sample Date	Arsenic	Barium	Chromium	Cobalt	Copper	Lead	Molybdenum	Nickel	Vanadium	Zinc
SG-1	15.0'	9/23/2019	<1.00	81.1	10.1	3.66	4.72	2.02	<0.500	3.77	29.8	19.8
SG-2	15.0'	9/23/2019	<1.00	63.7	8.19	3.48	3.86	2.09	<0.500	3.31	24.1	15
SG-3	5.0'	9/23/2019	1.55	85.2	128	6.08	103	8.02	44.7	61.8	29.8	684
SG-4	5.0'	9/23/2019	<1.00	155	18.9	8.32	8.19	13.4	<0.500	7.98	53.1	34.6
SG-5	5.0'	9/23/2019	<1.00	58.3	9.04	2.39	6.1	1.99	<0.500	2.88	25.5	14.8
<b>Equipment Blank</b>			Concentration milligrams per liter (mg/l)									
EB092319	NA	9/23/2019	<0.0200	<0.0100	<0.0100	<0.00500	<0.0100	<0.0200	<0.0100	<0.0100	<0.0100	<0.0400
Minimum Concentration Detected			1.55	58.3	8.19	2.39	3.86	1.99	44.7	2.88	24.1	14.8
Maximum Concentration Detected			1.55	155	128	8.32	103	13.4	44.7	61.8	53.1	684
EPA Region 9 RSLs or DTSC SL			12*	15000	120000	23	3100	80*	390	1500	390	23000

**Notes:**

< - Non detect at the established method detection limit. DUP = Duplicate Sample  
EPA Region 9 Regional Screening Level May 2018 Residential soil in mg/kg; \* DTSC Risk Management Level  
EPA= Environmental Protection Agency, RSL= Regional Screening Levels  
Samples analyzed by EPA Method 6010B/7471A  
Non-detect CAM-17 Metals: Antimony, Beryllium, Cadmium, Selenium, Silver, Thallium, and Mercury

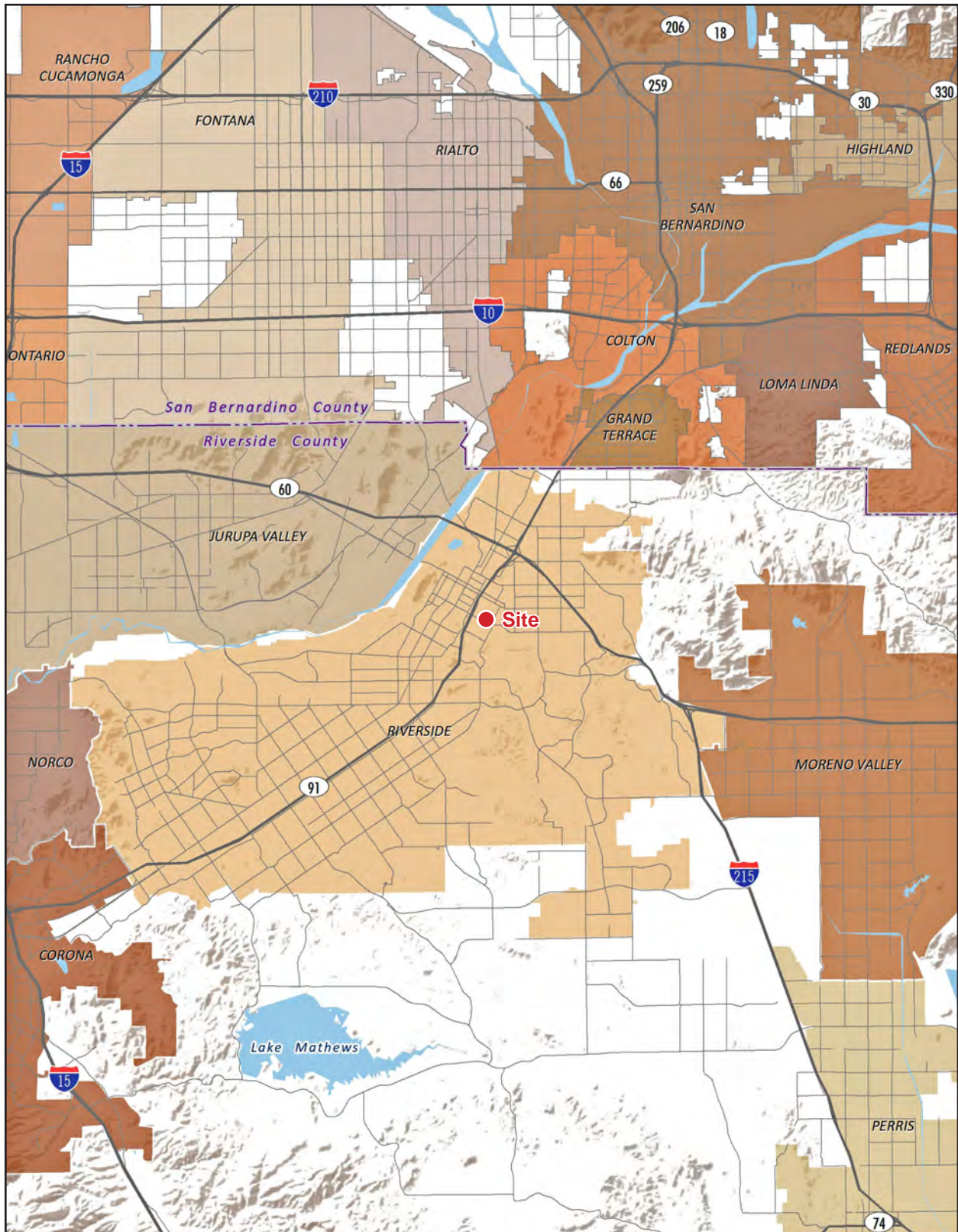
# Figures



## Figures

*This page intentionally left blank.*

Figure 1 - Regional Location



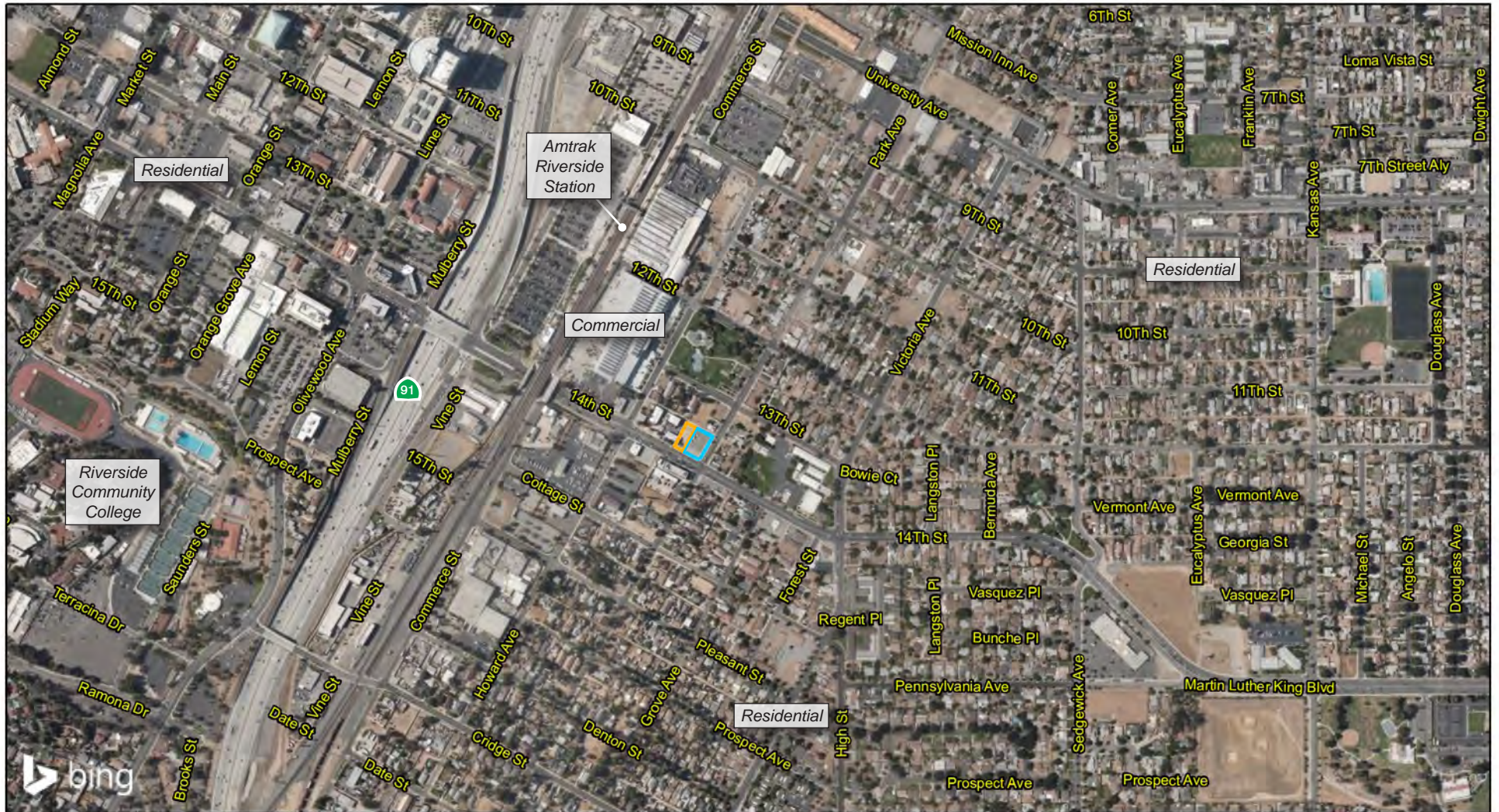
Note: Unincorporated county areas are shown in white.



Source: ESRI, 2018

PlaceWorks

Figure 2 - Local Vicinity



Parcel C14    Parcel C15



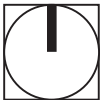
Source: ESRI, 2018

Figure 3 - Project Subareas



Parcel C14 Parcel C15

0 250  
Scale (Feet)



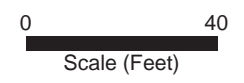
Source: ESRI, 2018

PlaceWorks

Figure 4 - Sample Locations - C14/C15



- Parcel C14
- Parcel C15
- Historical Former Structures
- C14-1/C15-1 Soil Sampling Locations (20)
- ▼ SG-1 Soil and Soil Gas Sampling Locations (5)



Source: Nearmap, 2019

Figure 5 - Combined Sample Locations - C14/C15

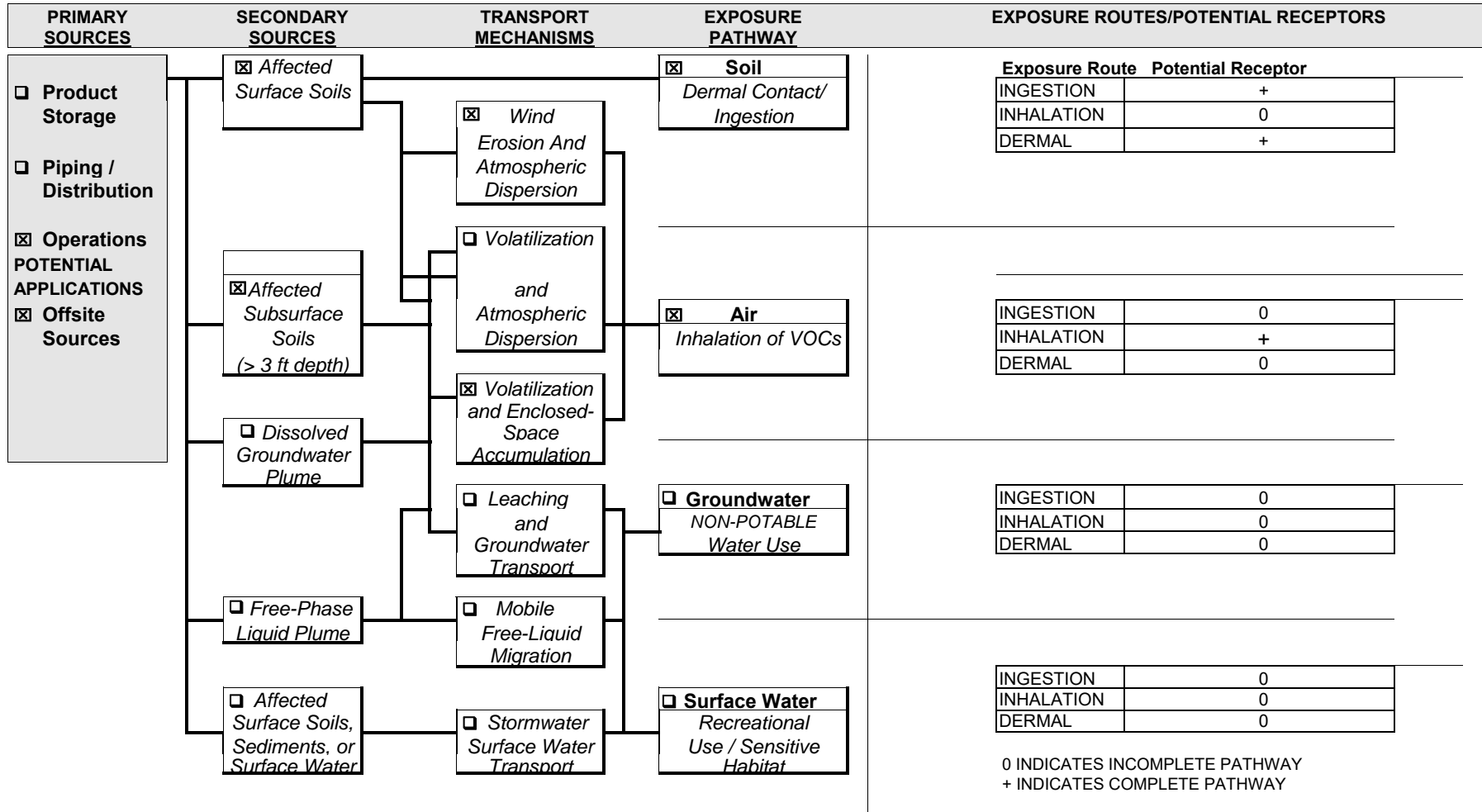


Parcel C14	Parcel C15	C14-1/15-1	Soil Sampling Locations (20)	SV-1	Soil Sampling Locations (12)
Historical Former Structures		SG-1	Soil and Soil Gas Sampling Locations (5)	HA-1	Soil Sampling Locations (8)
				SSB-1	Soil Sampling Locations (3)

0 40  
Scale (Feet)

Source: Nearmap, 2019; Reynolds Group, 2019

**Eastside School Parcels C14/C15  
Riverside Unified School District  
Riverside, California**



## Appendix A. Site Photographs



## Appendix

*This page intentionally left blank.*



Client Name: Eastside School C South  
 Site Location: C South Parcels C14/C15  
 Project No.: RIV-21.0

Photo No: 1	Date: 9/23/2019
----------------	--------------------

Description:

View looking west near Park Avenue and 14<sup>th</sup> Street near former island and excavation area where USTs are believed to have been located.



Photo No: 2	Date: 9/23/2019
----------------	--------------------

Description:

View looking west where service station building was located, foundation remains.





Client Name: Eastside School C South  
 Site Location: C South Parcels C14/C15  
 Project No.: RIV-21.0

Photo No: 3  
 Date: 9/23/2019

Description:

View looking northeast toward Park Avenue across Parcel C15.



Photo No: 4  
 Date: 9/23/2019

Description:

View of sampling in the area of the former USTs at Parcel C15 looking south toward 14<sup>th</sup> Street in the background.





Client Name: Eastside School C South  
 Site Location: C South Parcels C14/C15  
 Project No.: RIV-21.0

Photo No: 5      Date: 9/23/2019

Description:

View looking southwest across Parcel C15 with the intersection of Park Avenue and 14<sup>th</sup> Street in the background.



Photo No: 6      Date: 9/20/2019

Description:

Looking west across Parcel C15 and C14 is in the background.





Client Name: Eastside School C South  
 Site Location: C South Parcels C14/C15  
 Project No.: RIV-21.0

Photo No: 7  
 Date: 9/20/2019

Description:

View looking west northwest showing foundation of former service station building and area of recent excavation on C15.



Photo No: 6  
 Date: 9/20/2019

Description:

Looking north from 14<sup>th</sup> Street across Parcel C14. Parcel C15 is to the right.



## Appendix B. Research Documentation

## Appendix

*This page intentionally left blank.*



**Eastside School**

4341 Victoria Ave

Riverside, CA 92507

Inquiry Number: 5281488.9

May 03, 2018

## The EDR Aerial Photo Decade Package



6 Armstrong Road, 4th floor  
Shelton, CT 06484  
Toll Free: 800.352.0050  
[www.edrnet.com](http://www.edrnet.com)



# EDR Aerial Photo Decade Package

05/03/18

**Site Name:**

Eastside School  
4341 Victoria Ave  
Riverside, CA 92507  
EDR Inquiry # 5281488.9

**Client Name:**

PlaceWorks  
3 MacArthur Place Suite 1100  
Santa Ana, CA 92707  
Contact: Denise Clendening



Environmental Data Resources, Inc. (EDR) Aerial Photo Decade Package is a screening tool designed to assist environmental professionals in evaluating potential liability on a target property resulting from past activities. EDR's professional researchers provide digitally reproduced historical aerial photographs, and when available, provide one photo per decade.

## Search Results:

<u>Year</u>	<u>Scale</u>	<u>Details</u>	<u>Source</u>
2014	1"=500'	Flight Year: 2014	USDA/NAIP
2010	1"=500'	Flight Year: 2010	USDA/NAIP
2006	1"=500'	Flight Year: 2006	USDA/NAIP
1994	1"=500'	Acquisition Date: June 01, 1994	USGS/DOQQ
1990	1"=500'	Flight Date: August 29, 1990	USDA
1989	1"=500'	Flight Date: August 15, 1989	USDA
1985	1"=500'	Flight Date: July 28, 1985	USDA
1978	1"=500'	Flight Date: September 20, 1978	USDA
1967	1"=500'	Flight Date: May 15, 1967	USDA
1959	1"=500'	Flight Date: October 15, 1959	USGS
1953	1"=500'	Flight Date: January 23, 1953	USDA
1949	1"=500'	Flight Date: May 06, 1949	USDA
1938	1"=500'	Flight Date: June 14, 1938	USDA
1931	1"=500'	Flight Date: September 18, 1931	USGS


**When delivered electronically by EDR, the aerial photo images included with this report are for ONE TIME USE ONLY. Further reproduction of these aerial photo images is prohibited without permission from EDR. For more information contact your EDR Account Executive.**

### Disclaimer - Copyright and Trademark Notice

This Report contains certain information obtained from a variety of public and other sources reasonably available to Environmental Data Resources, Inc. It cannot be concluded from this Report that coverage information for the target and surrounding properties does not exist from other sources. NO WARRANTY EXPRESSED OR IMPLIED, IS MADE WHATSOEVER IN CONNECTION WITH THIS REPORT. ENVIRONMENTAL DATA RESOURCES, INC. SPECIFICALLY DISCLAIMS THE MAKING OF ANY SUCH WARRANTIES, INCLUDING WITHOUT LIMITATION, MERCHANTABILITY OR FITNESS FOR A PARTICULAR USE OR PURPOSE. ALL RISK IS ASSUMED BY THE USER. IN NO EVENT SHALL ENVIRONMENTAL DATA RESOURCES, INC. BE LIABLE TO ANYONE, WHETHER ARISING OUT OF ERRORS OR OMISSIONS, NEGLIGENCE, ACCIDENT OR ANY OTHER CAUSE, FOR ANY LOSS OF DAMAGE, INCLUDING, WITHOUT LIMITATION, SPECIAL, INCIDENTAL, CONSEQUENTIAL, OR EXEMPLARY DAMAGES. ANY LIABILITY ON THE PART OF ENVIRONMENTAL DATA RESOURCES, INC. IS STRICTLY LIMITED TO A REFUND OF THE AMOUNT PAID FOR THIS REPORT. Purchaser accepts this Report "AS IS". Any analyses, estimates, ratings, environmental risk levels or risk codes provided in this Report are provided for illustrative purposes only, and are not intended to provide, nor should they be interpreted as providing any facts regarding, or prediction or forecast of, any environmental risk for any property. Only a Phase I Environmental Site Assessment performed by an environmental professional can provide information regarding the environmental risk for any property. Additionally, the information provided in this Report is not to be construed as legal advice.

Copyright 2018 by Environmental Data Resources, Inc. All rights reserved. Reproduction in any media or format, in whole or in part, of any report or map of Environmental Data Resources, Inc., or its affiliates, is prohibited without prior written permission.

EDR and its logos (including Sanborn and Sanborn Map) are trademarks of Environmental Data Resources, Inc. or its affiliates. All other trademarks used herein are the property of their respective owners.




INQUIRY #: 5281488.9

YEAR: 2014

— = 500'






INQUIRY #: 5281488.9

YEAR: 2010

— = 500'





INQUIRY #: 5281488.9

YEAR: 2006

— = 500'





INQUIRY #: 5281488.9

YEAR: 1994

— = 500'





INQUIRY #: 5281488.9

YEAR: 1990

— = 500'





INQUIRY #: 5281488.9

YEAR: 1989

— = 500'





INQUIRY #: 5281488.9

YEAR: 1985

— = 500'







INQUIRY #: 5281488.9

YEAR: 1978

— = 500'





INQUIRY #: 5281488.9

YEAR: 1967

— = 500'





INQUIRY #: 5281488.9

YEAR: 1959

— = 500'





INQUIRY #: 5281488.9

YEAR: 1953

— = 500'





INQUIRY #: 5281488.9

YEAR: 1949

— = 500'





INQUIRY #: 5281488.9

YEAR: 1938

— = 500'






INQUIRY # 5281488.9

YEAR: 1931

— = 500'





Eastside School  
4341 Victoria Ave  
Riverside, CA 92507

Inquiry Number: 5281488.4

May 03, 2018

# EDR Historical Topo Map Report

with QuadMatch™



6 Armstrong Road, 4th floor  
Shelton, CT 06484  
Toll Free: 800.352.0050  
[www.edrnet.com](http://www.edrnet.com)



# EDR Historical Topo Map Report

05/03/18

**Site Name:**

Eastside School  
4341 Victoria Ave  
Riverside, CA 92507  
EDR Inquiry # 5281488.4

**Client Name:**

PlaceWorks  
3 MacArthur Place Suite 1100  
Santa Ana, CA 92707  
Contact: Denise Clendening



EDR Topographic Map Library has been searched by EDR and maps covering the target property location as provided by PlaceWorks were identified for the years listed below. EDR's Historical Topo Map Report is designed to assist professionals in evaluating potential liability on a target property resulting from past activities. EDR's Historical Topo Map Report includes a search of a collection of public and private color historical topographic maps, dating back to the late 1800s.

**Search Results:****Coordinates:**

<b>P.O.#</b>	RIV-21	<b>Latitude:</b>	33.97177 33° 58' 18" North
<b>Project:</b>	Eastside School	<b>Longitude:</b>	-117.36733 -117° 22' 2" West
		<b>UTM Zone:</b>	Zone 11 North
		<b>UTM X Meters:</b>	466066.57
		<b>UTM Y Meters:</b>	3759086.68
		<b>Elevation:</b>	892.00' above sea level

**Maps Provided:**

2012  
1980  
1967  
1953  
1947  
1942  
1901

**Disclaimer - Copyright and Trademark Notice**

This Report contains certain information obtained from a variety of public and other sources reasonably available to Environmental Data Resources, Inc. It cannot be concluded from this Report that coverage information for the target and surrounding properties does not exist from other sources. NO WARRANTY EXPRESSED OR IMPLIED, IS MADE WHATSOEVER IN CONNECTION WITH THIS REPORT. ENVIRONMENTAL DATA RESOURCES, INC. SPECIFICALLY DISCLAIMS THE MAKING OF ANY SUCH WARRANTIES, INCLUDING WITHOUT LIMITATION, MERCHANTABILITY OR FITNESS FOR A PARTICULAR USE OR PURPOSE. ALL RISK IS ASSUMED BY THE USER. IN NO EVENT SHALL ENVIRONMENTAL DATA RESOURCES, INC. BE LIABLE TO ANYONE, WHETHER ARISING OUT OF ERRORS OR OMISSIONS, NEGLIGENCE, ACCIDENT OR ANY OTHER CAUSE, FOR ANY LOSS OF DAMAGE, INCLUDING, WITHOUT LIMITATION, SPECIAL, INCIDENTAL, CONSEQUENTIAL, OR EXEMPLARY DAMAGES. ANY LIABILITY ON THE PART OF ENVIRONMENTAL DATA RESOURCES, INC. IS STRICTLY LIMITED TO A REFUND OF THE AMOUNT PAID FOR THIS REPORT. Purchaser accepts this Report "AS IS". Any analyses, estimates, ratings, environmental risk levels or risk codes provided in this Report are provided for illustrative purposes only, and are not intended to provide, nor should they be interpreted as providing any facts regarding, or prediction or forecast of, any environmental risk for any property. Only a Phase I Environmental Site Assessment performed by an environmental professional can provide information regarding the environmental risk for any property. Additionally, the information provided in this Report is not to be construed as legal advice.

Copyright 2018 by Environmental Data Resources, Inc. All rights reserved. Reproduction in any media or format, in whole or in part, of any report or map of Environmental Data Resources, Inc., or its affiliates, is prohibited without prior written permission.

EDR and its logos (including Sanborn and Sanborn Map) are trademarks of Environmental Data Resources, Inc. or its affiliates. All other trademarks used herein are the property of their respective owners.

## Topo Sheet Key

This EDR Topo Map Report is based upon the following USGS topographic map sheets.

### 2012 Source Sheets

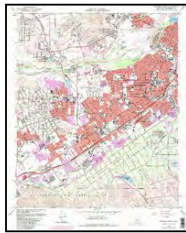


Riverside East  
2012  
7.5-minute, 24000

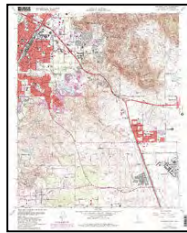


Riverside West  
2012  
7.5-minute, 24000

### 1980 Source Sheets

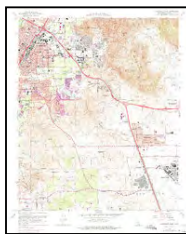


Riverside West  
1980  
7.5-minute, 24000  
Aerial Photo Revised 1978

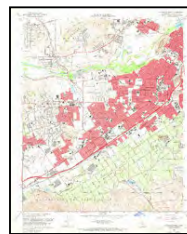


Riverside East  
1980  
7.5-minute, 24000  
Aerial Photo Revised 1978

### 1967 Source Sheets

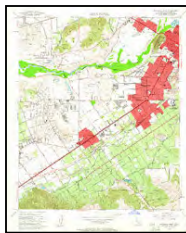


Riverside East  
1967  
7.5-minute, 24000  
Aerial Photo Revised 1966

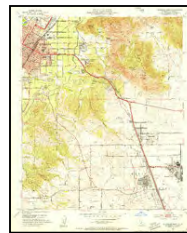


Riverside West  
1967  
7.5-minute, 24000  
Aerial Photo Revised 1966

### 1953 Source Sheets



Riverside West  
1953  
7.5-minute, 24000  
Aerial Photo Revised 1951



Riverside East  
1953  
7.5-minute, 24000  
Aerial Photo Revised 1951

## **Topo Sheet Key**

This EDR Topo Map Report is based upon the following USGS topographic map sheets.

### **1947 Source Sheets**



RIVERSIDE  
1947  
15-minute, 50000

### **1942 Source Sheets**

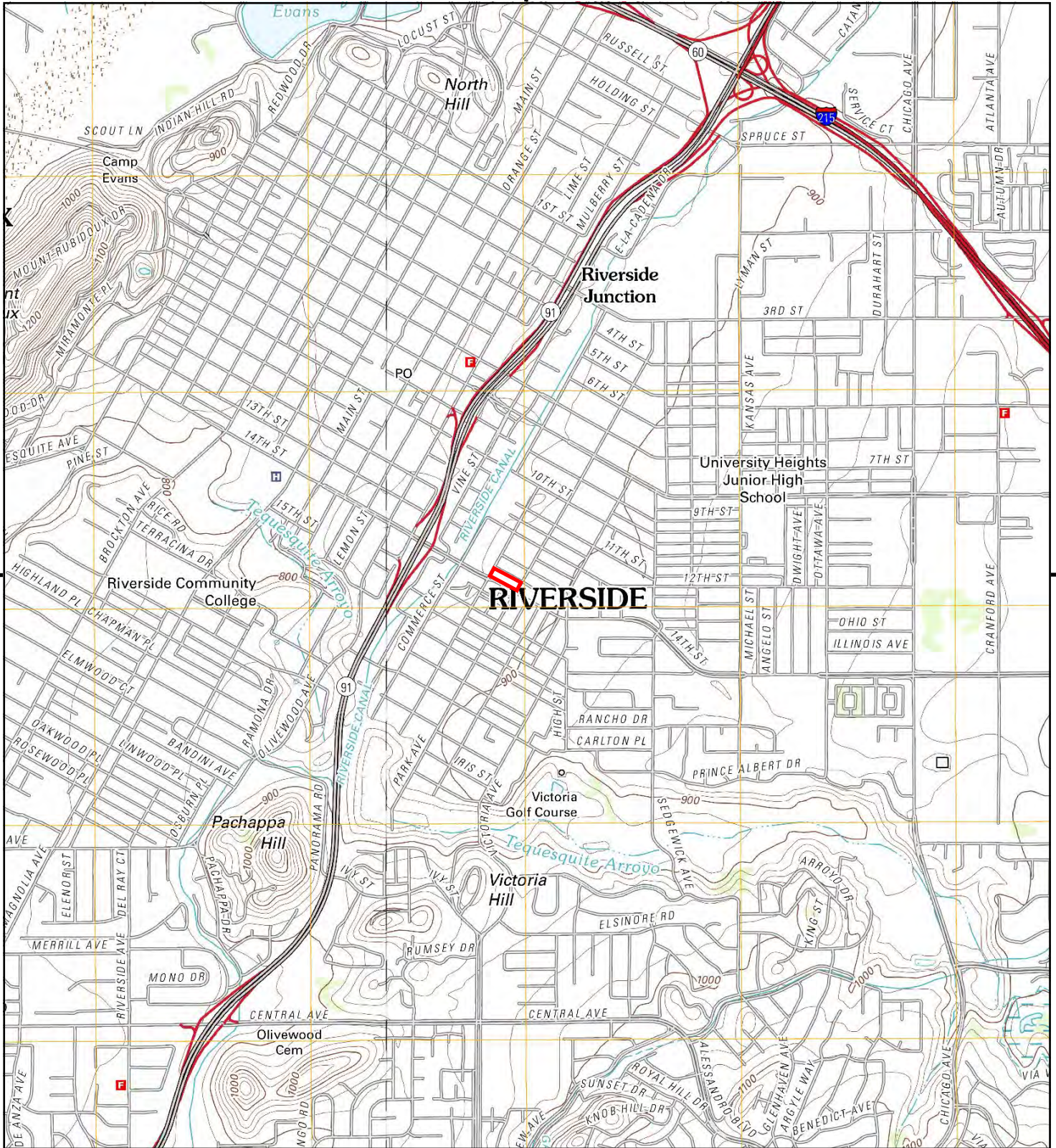


RIVERSIDE VICINITY  
1942  
7.5-minute, 31680

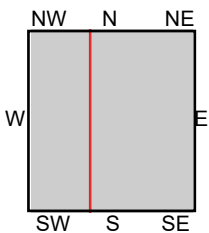
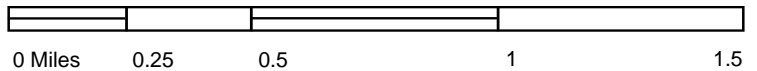
### **1901 Source Sheets**



Riverside  
1901  
15-minute, 62500



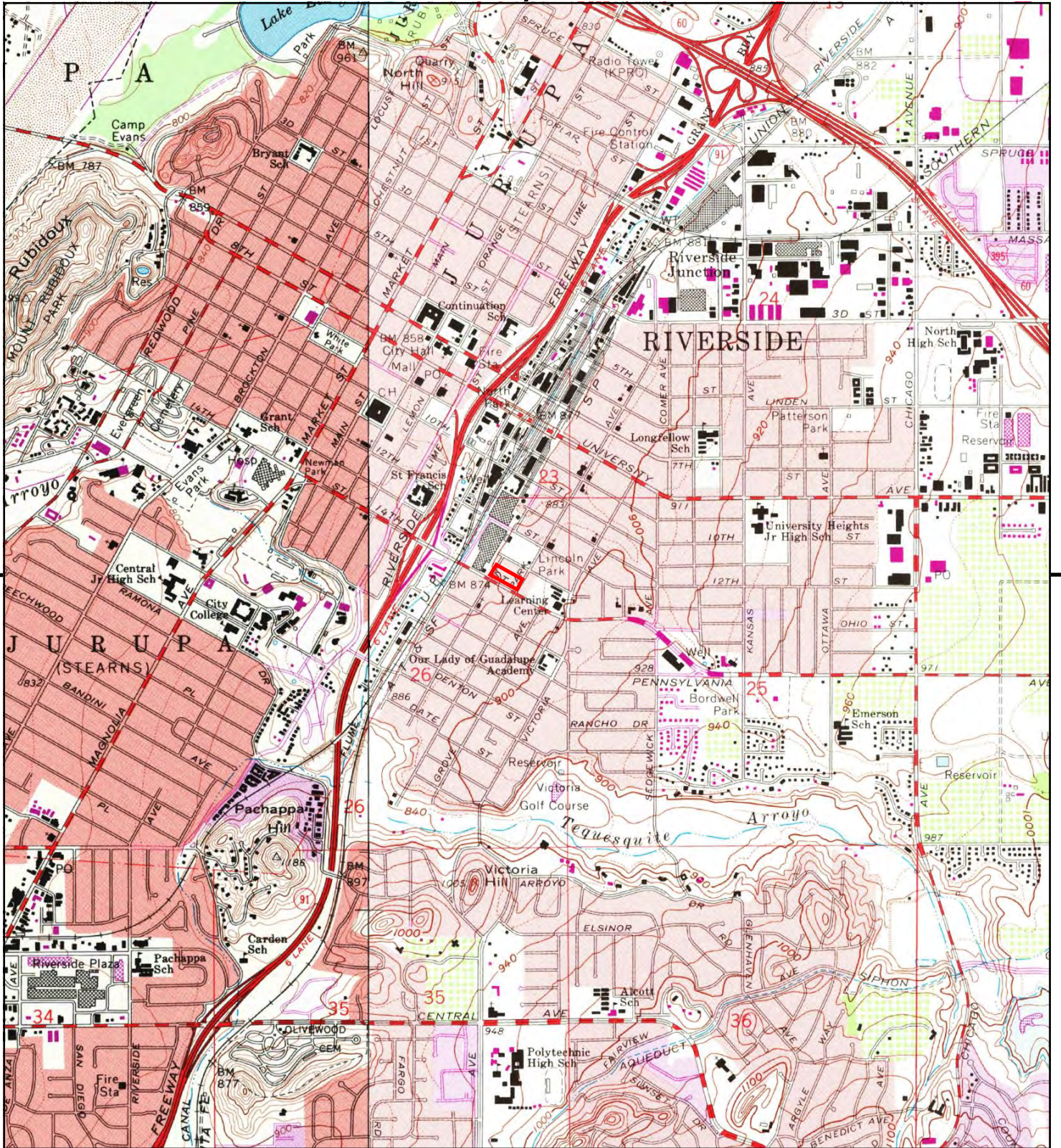
This report includes information from the following map sheet(s).



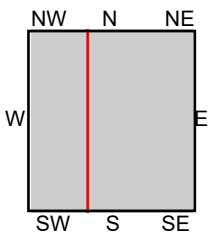
TP, Riverside East, 2012, 7.5-minute  
 SW, Riverside West, 2012, 7.5-minute

**SITE NAME:** Eastside School  
**ADDRESS:** 4341 Victoria Ave  
 Riverside, CA 92507  
**CLIENT:** PlaceWorks





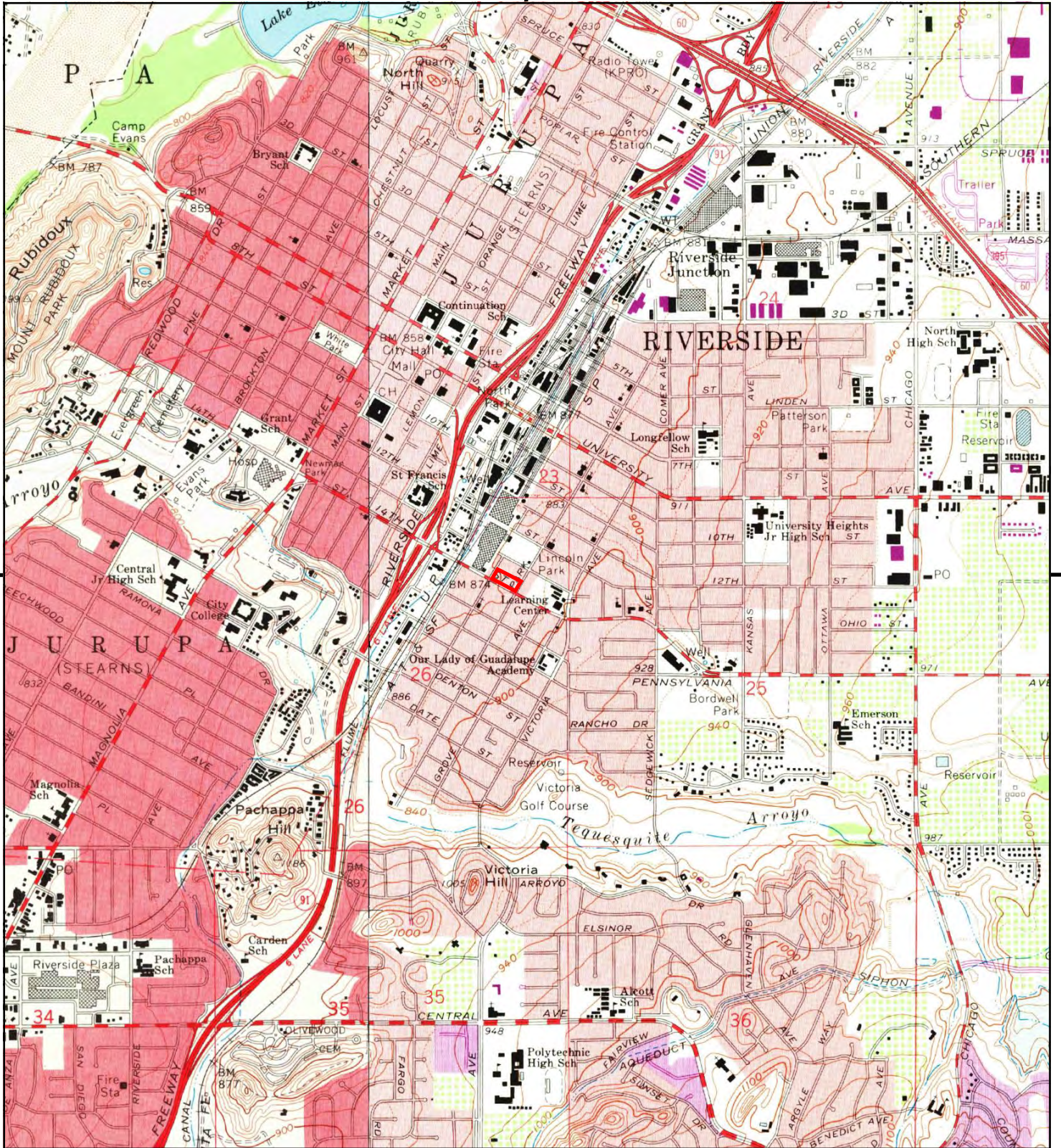
This report includes information from the following map sheet(s).



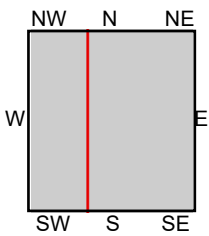
TP, Riverside East, 1980, 7.5-minute  
 SW, Riverside West, 1980, 7.5-minute

**SITE NAME:** Eastside School  
**ADDRESS:** 4341 Victoria Ave  
 Riverside, CA 92507  
**CLIENT:** PlaceWorks





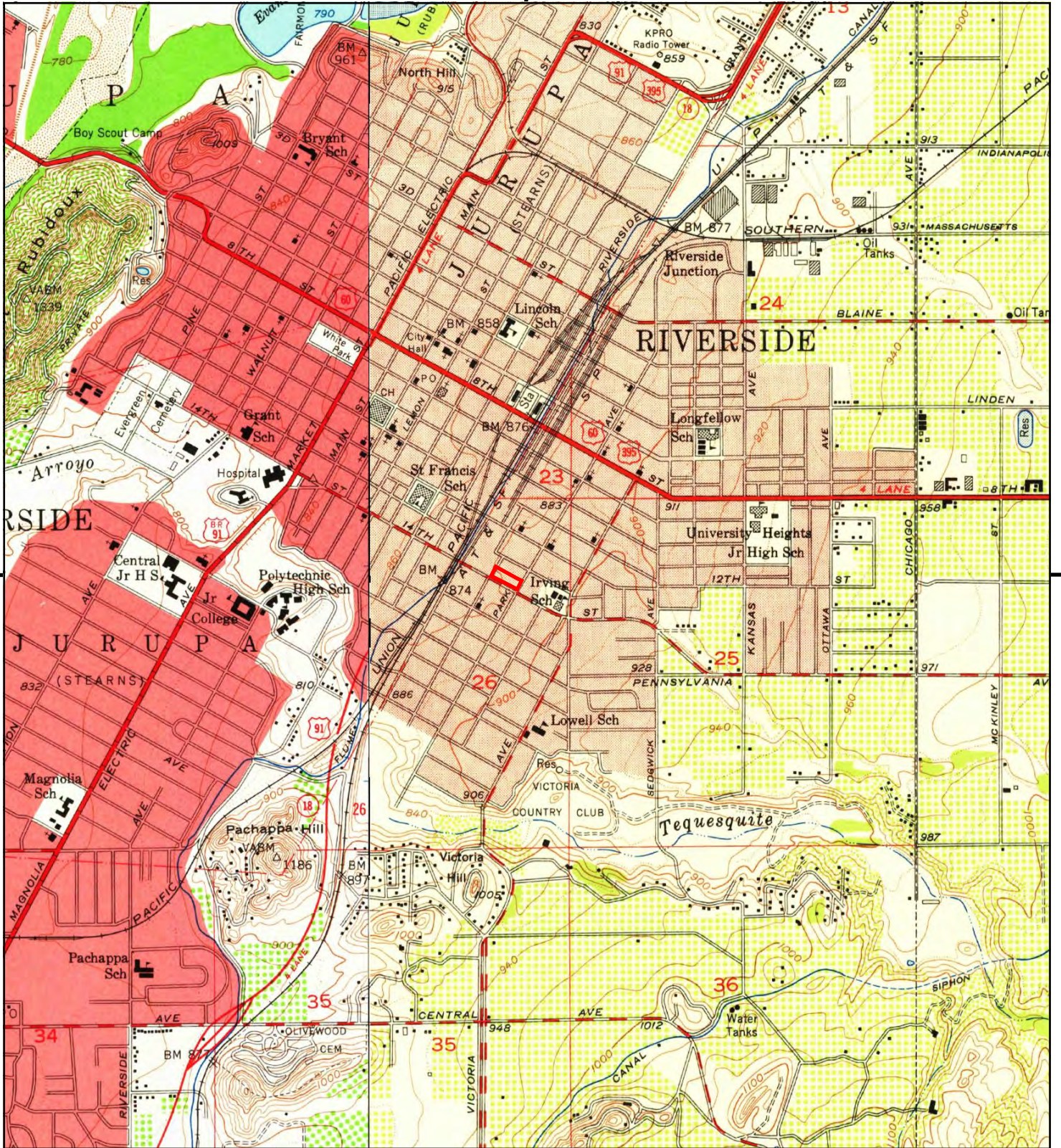
This report includes information from the following map sheet(s).



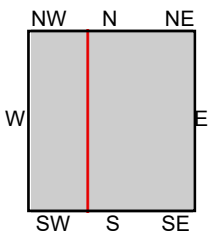
TP, Riverside East, 1967, 7.5-minute  
 SW, Riverside West, 1967, 7.5-minute

**SITE NAME:** Eastside School  
**ADDRESS:** 4341 Victoria Ave  
 Riverside, CA 92507  
**CLIENT:** PlaceWorks





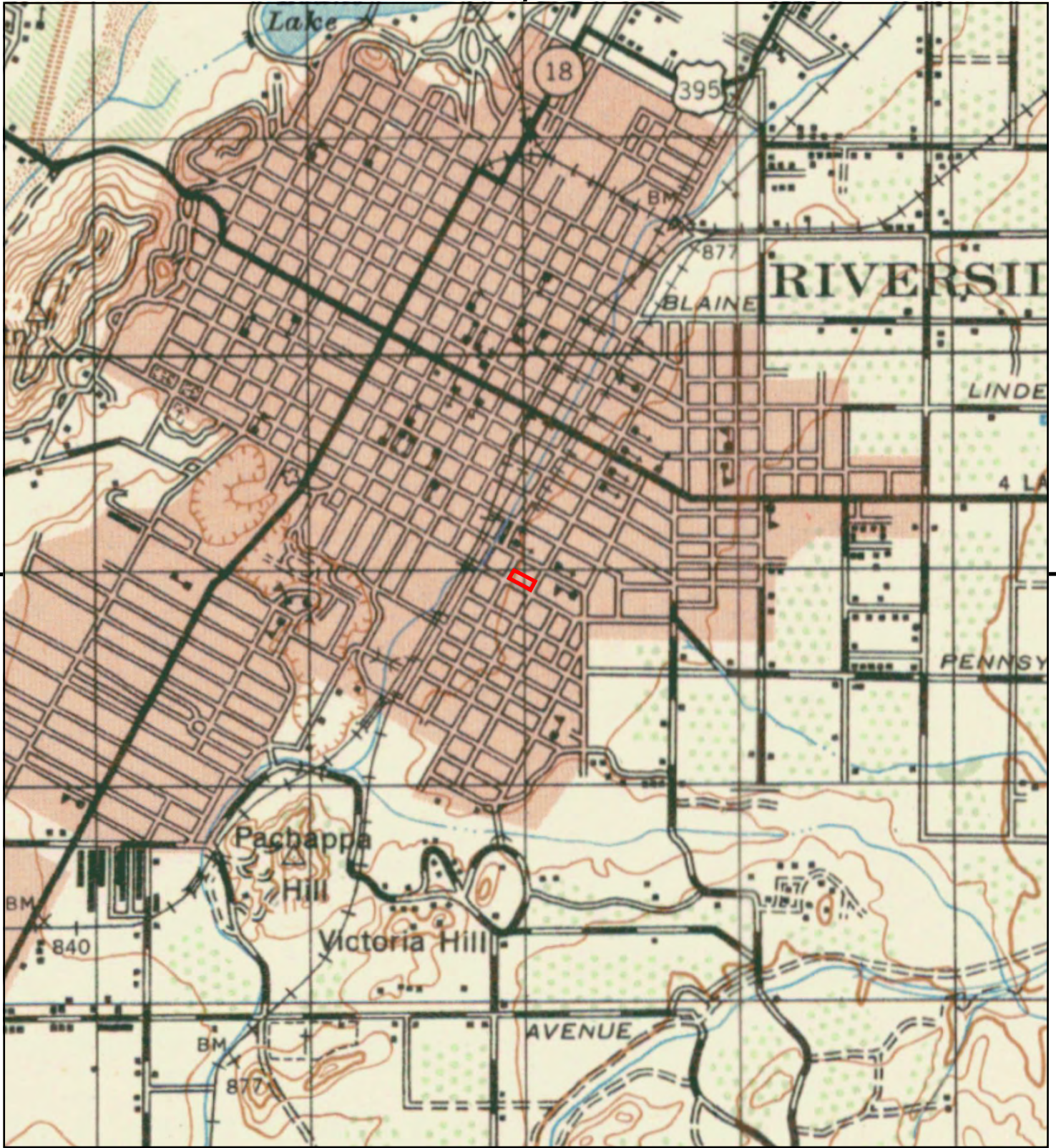
This report includes information from the following map sheet(s).



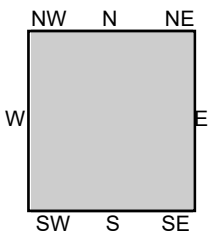
TP, Riverside East, 1953, 7.5-minute  
 SW, Riverside West, 1953, 7.5-minute

**SITE NAME:** Eastside School  
**ADDRESS:** 4341 Victoria Ave  
 Riverside, CA 92507  
**CLIENT:** PlaceWorks





This report includes information from the following map sheet(s).

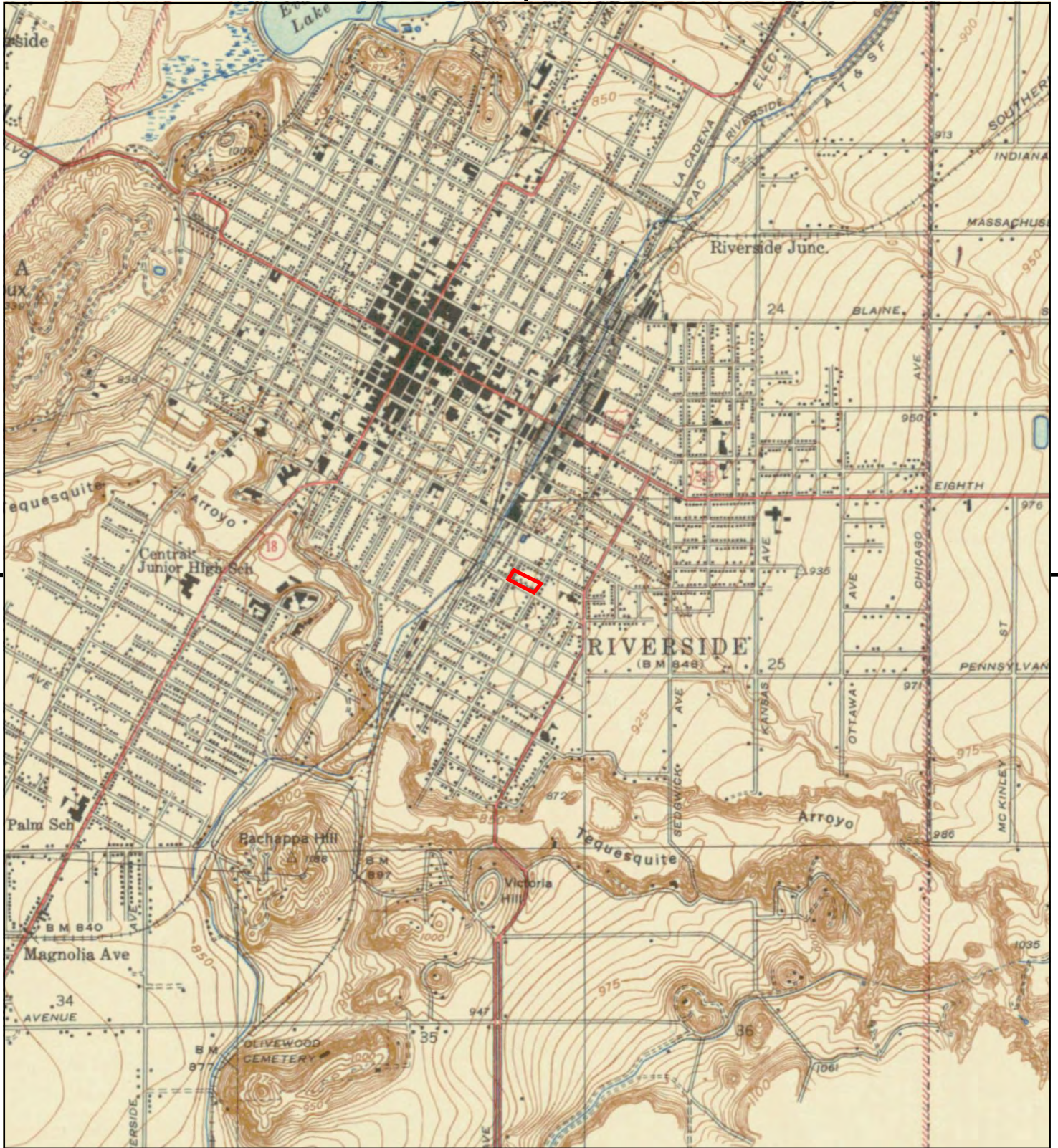


TP, RIVERSIDE, 1947, 15-minute

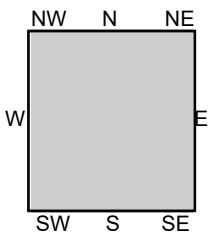
SITE NAME: Eastside School  
 ADDRESS: 4341 Victoria Ave  
 Riverside, CA 92507  
 CLIENT: PlaceWorks







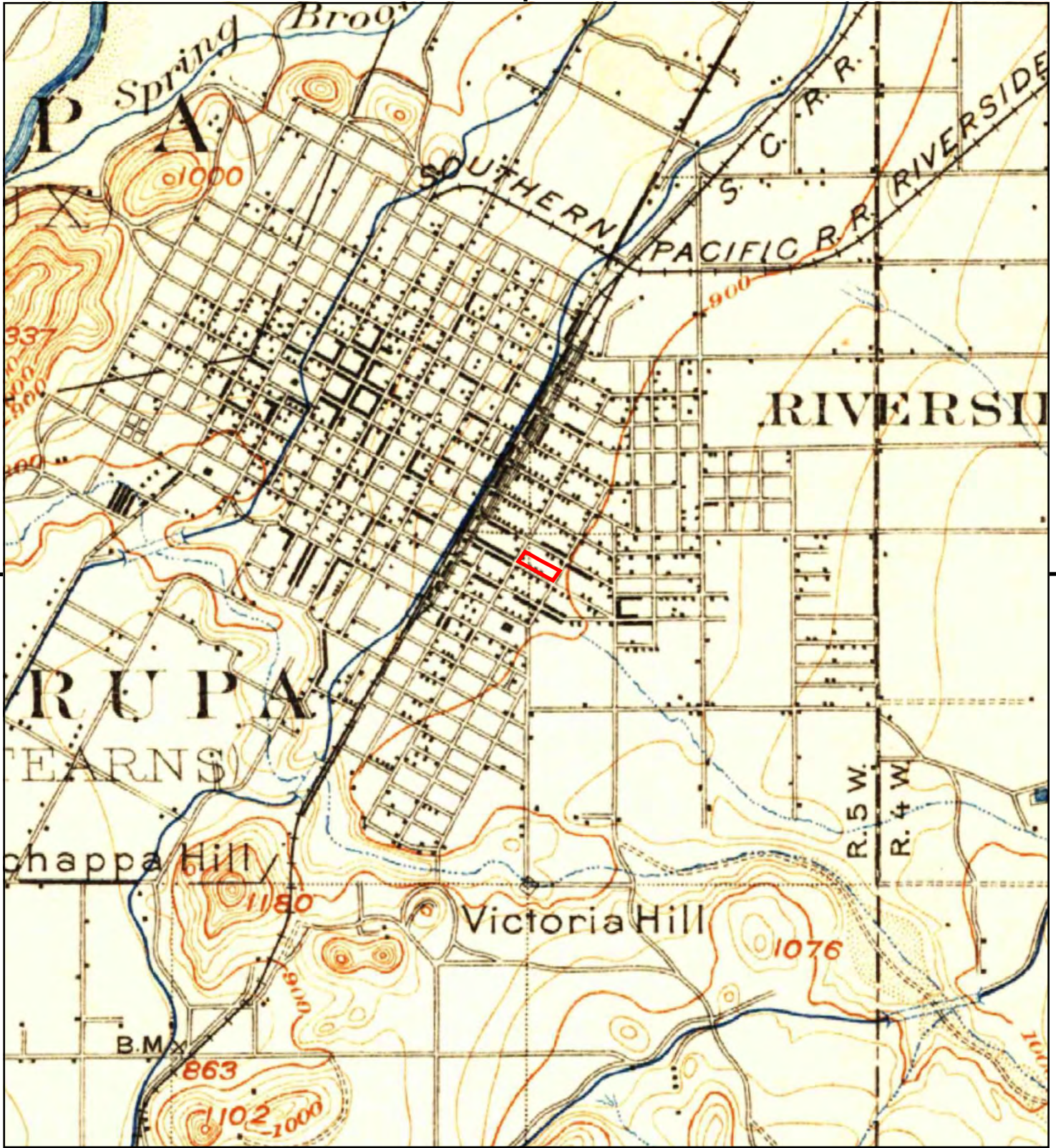
This report includes information from the following map sheet(s).



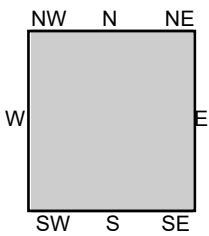
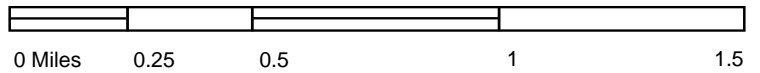
TP, RIVERSIDE VICINITY, 1942, 7.5-minute

SITE NAME: Eastside School  
 ADDRESS: 4341 Victoria Ave  
 Riverside, CA 92507  
 CLIENT: PlaceWorks





This report includes information from the following map sheet(s).



TP, Riverside, 1901, 15-minute

SITE NAME: Eastside School  
 ADDRESS: 4341 Victoria Ave  
 Riverside, CA 92507  
 CLIENT: PlaceWorks



Eastside School  
4341 Victoria Ave  
Riverside, CA 92507

Inquiry Number: 5281488.3

May 04, 2018

## Certified Sanborn® Map Report



6 Armstrong Road, 4th floor  
Shelton, CT 06484  
Toll Free: 800.352.0050  
[www.edrnet.com](http://www.edrnet.com)

# Certified Sanborn® Map Report

05/04/18

**Site Name:**

Eastside School  
4341 Victoria Ave  
Riverside, CA 92507  
EDR Inquiry # 5281488.3

**Client Name:**

PlaceWorks  
3 MacArthur Place Suite 1100  
Santa Ana, CA 92707  
Contact: Denise Clendening



The Sanborn Library has been searched by EDR and maps covering the target property location as provided by PlaceWorks were identified for the years listed below. The Sanborn Library is the largest, most complete collection of fire insurance maps. The collection includes maps from Sanborn, Bromley, Perris & Browne, Hopkins, Barlow, and others. Only Environmental Data Resources Inc. (EDR) is authorized to grant rights for commercial reproduction of maps by the Sanborn Library LLC, the copyright holder for the collection. Results can be authenticated by visiting [www.edrnet.com/sanborn](http://www.edrnet.com/sanborn).

The Sanborn Library is continually enhanced with newly identified map archives. This report accesses all maps in the collection as of the day this report was generated.

### Certified Sanborn Results:

**Certification #** 3303-4A1E-A3C9  
**PO #** RIV-21  
**Project** Eastside School

**Maps Provided:**

1969	1957
1968	1955
1965	1954
1962	1953
1961	1952
1960	1950
1959	1908
1958	1895



Sanborn® Library search results

Certification #: 3303-4A1E-A3C9

The Sanborn Library includes more than 1.2 million fire insurance maps from Sanborn, Bromley, Perris & Browne, Hopkins, Barlow and others which track historical property usage in approximately 12,000 American cities and towns. Collections searched:

- Library of Congress
- University Publications of America
- EDR Private Collection

*The Sanborn Library LLC Since 1866™*

### Limited Permission To Make Copies

PlaceWorks (the client) is permitted to make up to FIVE photocopies of this Sanborn Map transmittal and each fire insurance map accompanying this report solely for the limited use of its customer. No one other than the client is authorized to make copies. Upon request made directly to an EDR Account Executive, the client may be permitted to make a limited number of additional photocopies. This permission is conditioned upon compliance by the client, its customer and their agents with EDR's copyright policy; a copy of which is available upon request.

### Disclaimer - Copyright and Trademark Notice

This Report contains certain information obtained from a variety of public and other sources reasonably available to Environmental Data Resources, Inc. It cannot be concluded from this Report that coverage information for the target and surrounding properties does not exist from other sources. NO WARRANTY EXPRESSED OR IMPLIED, IS MADE WHATSOEVER IN CONNECTION WITH THIS REPORT. ENVIRONMENTAL DATA RESOURCES, INC. SPECIFICALLY DISCLAIMS THE MAKING OF ANY SUCH WARRANTIES, INCLUDING WITHOUT LIMITATION, MERCHANTABILITY OR FITNESS FOR A PARTICULAR USE OR PURPOSE. ALL RISK IS ASSUMED BY THE USER. IN NO EVENT SHALL ENVIRONMENTAL DATA RESOURCES, INC. BE LIABLE TO ANYONE, WHETHER ARISING OUT OF ERRORS OR OMISSIONS, NEGLIGENCE, ACCIDENT OR ANY OTHER CAUSE, FOR ANY LOSS OF DAMAGE, INCLUDING, WITHOUT LIMITATION, SPECIAL, INCIDENTAL, CONSEQUENTIAL, OR EXEMPLARY DAMAGES. ANY LIABILITY ON THE PART OF ENVIRONMENTAL DATA RESOURCES, INC. IS STRICTLY LIMITED TO A REFUND OF THE AMOUNT PAID FOR THIS REPORT. Purchaser accepts this Report "AS IS". Any analyses, estimates, ratings, environmental risk levels or risk codes provided in this Report are provided for illustrative purposes only, and are not intended to provide, nor should they be interpreted as providing any facts regarding, or prediction or forecast of, any environmental risk for any property. Only a Phase I Environmental Site Assessment performed by an environmental professional can provide information regarding the environmental risk for any property. Additionally, the information provided in this Report is not to be construed as legal advice. Copyright 2018 by Environmental Data Resources, Inc. All rights reserved. Reproduction in any media or format, in whole or in part, of any report or map of Environmental Data Resources, Inc., or its affiliates, is prohibited without prior written permission.

EDR and its logos (including Sanborn and Sanborn Map) are trademarks of Environmental Data Resources, Inc. or its affiliates. All other trademarks used herein are the property of their respective owners.

## Sanborn Sheet Key

This Certified Sanborn Map Report is based upon the following Sanborn Fire Insurance map sheets.



### 1969 Source Sheets



Volume 1, Sheet 48  
1969




Volume 1, Sheet 41  
1969



Volume 1, Sheet 42  
1969

### 1968 Source Sheets



Volume 1, Sheet 48  
1968



Volume 1, Sheet 41  
1968



Volume 1, Sheet 42  
1968

### 1965 Source Sheets



Volume 1, Sheet 41  
1965



Volume 1, Sheet 42  
1965



Volume 1, Sheet 48  
1965

### 1962 Source Sheets



Volume 1, Sheet 41  
1962



Volume 1, Sheet 42  
1962



Volume 1, Sheet 48  
1962

## Sanborn Sheet Key

This Certified Sanborn Map Report is based upon the following Sanborn Fire Insurance map sheets.



### 1961 Source Sheets



Volume 1, Sheet 41  
1961



Volume 1, Sheet 42  
1961



Volume 1, Sheet 48  
1961

### 1960 Source Sheets



Volume 1, Sheet 41  
1960



Volume 1, Sheet 42  
1960



Volume 1, Sheet 48  
1960

### 1959 Source Sheets



Volume 1, Sheet 41  
1959



Volume 1, Sheet 42  
1959



Volume 1, Sheet 48  
1959

### 1958 Source Sheets



Volume 1, Sheet 41  
1958



Volume 1, Sheet 42  
1958



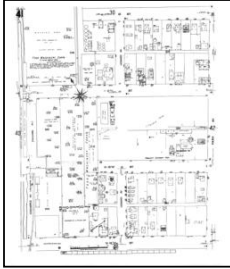
Volume 1, Sheet 48  
1958

## Sanborn Sheet Key

This Certified Sanborn Map Report is based upon the following Sanborn Fire Insurance map sheets.



### 1957 Source Sheets



Volume 1, Sheet 41  
1957



Volume 1, Sheet 42  
1957



Volume 1, Sheet 48  
1957


### 1955 Source Sheets



Volume 1, Sheet 41  
1955



Volume 1, Sheet 42  
1955



Volume 1, Sheet 48  
1955

### 1954 Source Sheets



Volume 1, Sheet 41  
1954



Volume 1, Sheet 42  
1954



Volume 1, Sheet 48  
1954

### 1953 Source Sheets



Volume 1, Sheet 41  
1953



Volume 1, Sheet 42  
1953



Volume 1, Sheet 48  
1953

## Sanborn Sheet Key

This Certified Sanborn Map Report is based upon the following Sanborn Fire Insurance map sheets.



### 1952 Source Sheets



Volume 1, Sheet 42  
1952



Volume 1, Sheet 48  
1952



Volume 1, Sheet 41  
1952

### 1950 Source Sheets



Volume 1, Sheet 48  
1950



Volume 1, Sheet 41  
1950



Volume 1, Sheet 42  
1950

### 1908 Source Sheets



Volume 1, Sheet 41  
1908



Volume 1, Sheet 42  
1908



Volume 1, Sheet 48  
1908

### 1895 Source Sheets



Volume 1, Sheet 15  
1895

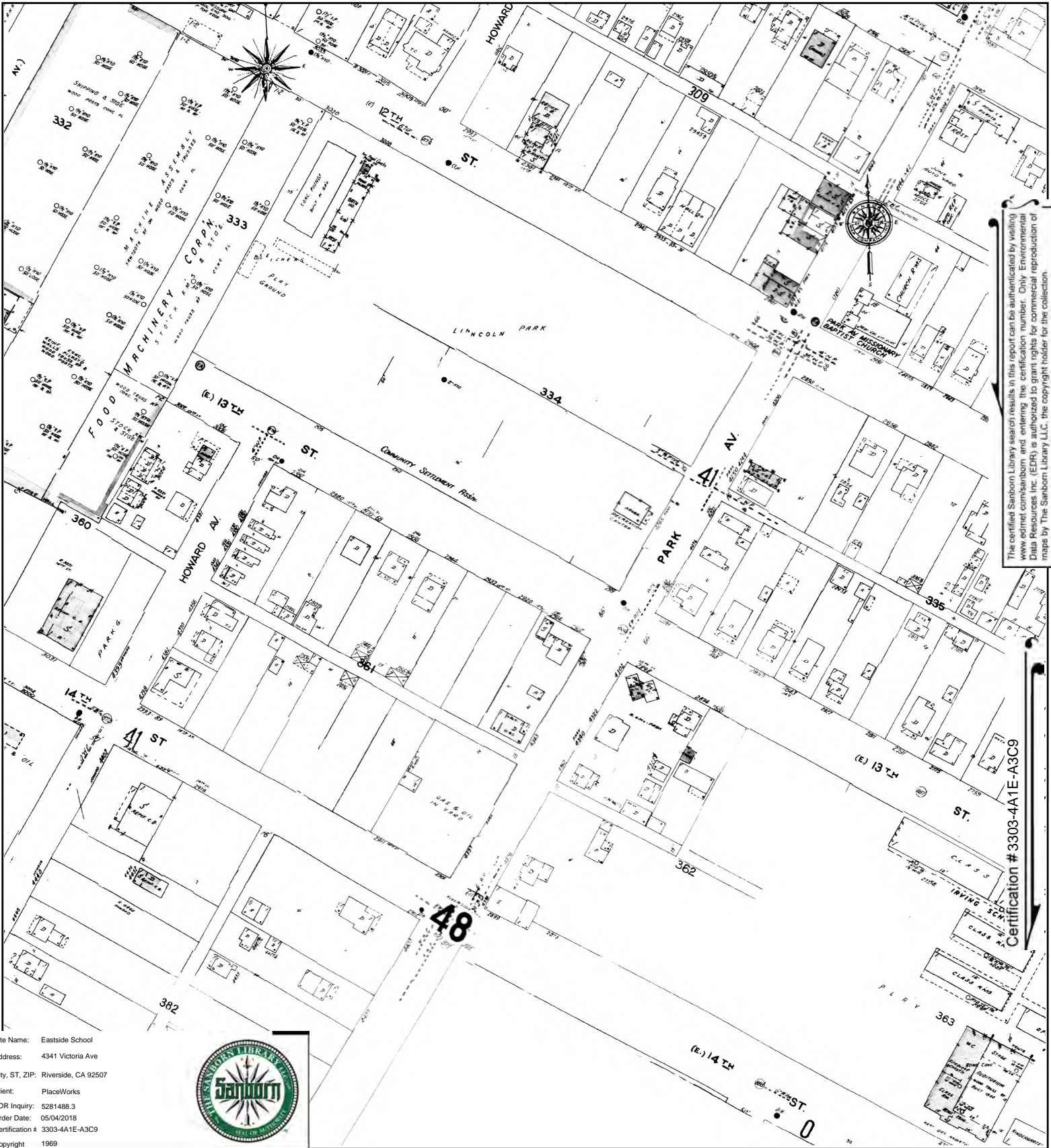


Volume 1, Sheet 21  
1895



Volume 1, Sheet 22  
1895

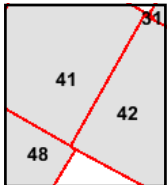




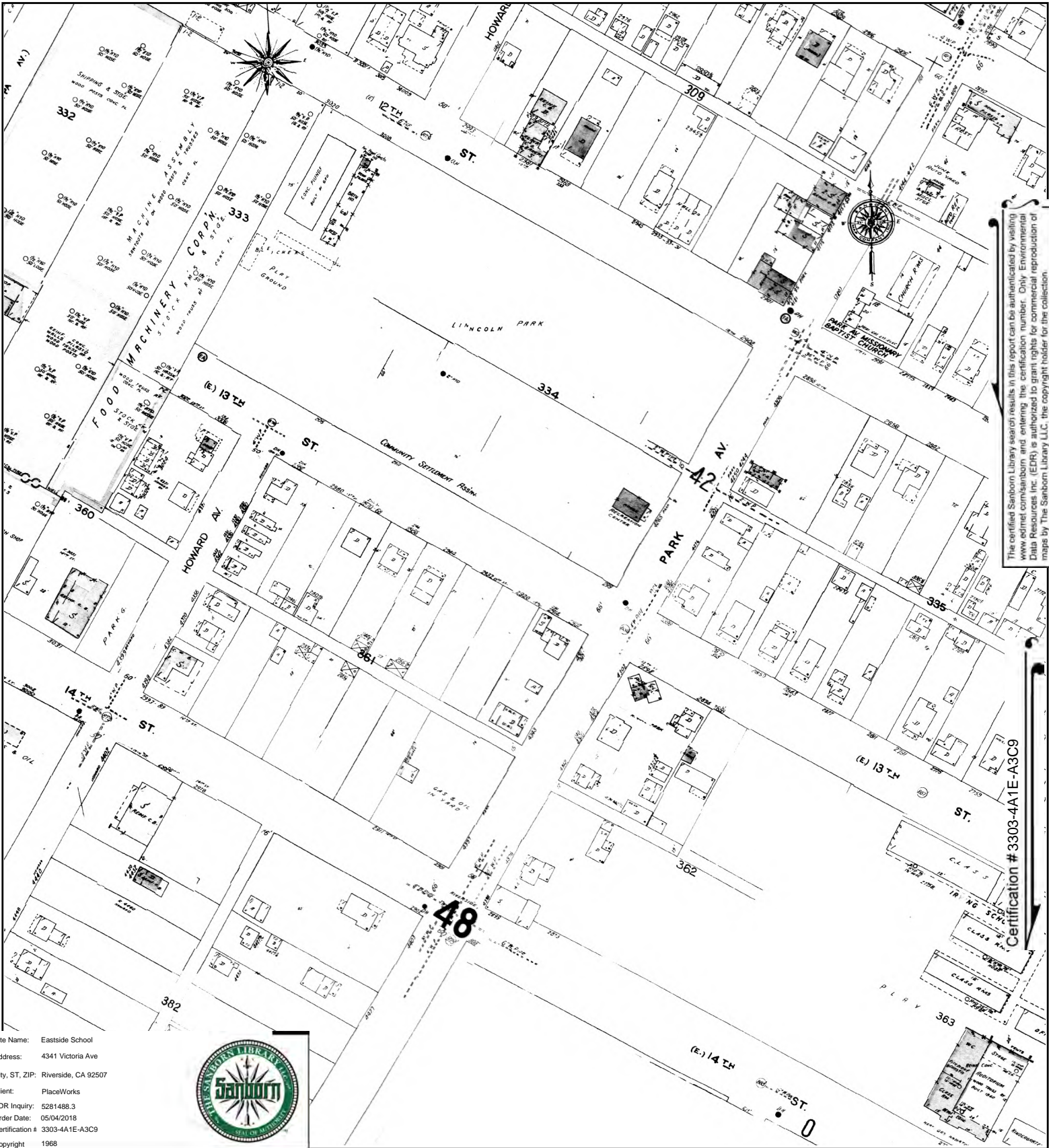
Site Name: Eastside School  
 Address: 4341 Victoria Ave  
 City, ST, ZIP: Riverside, CA 92507  
 Client: PlaceWorks  
 EDR Inquiry: 5281488.3  
 Order Date: 05/04/2018  
 Certification # 3303-4A1E-A3C9  
 Copyright 1969



This Certified Sanborn Map combines the following sheets.  
 Outlined areas indicate map sheets within the collection.



Volume 1, Sheet 42  
 Volume 1, Sheet 41  
 Volume 1, Sheet 48



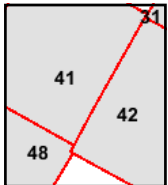
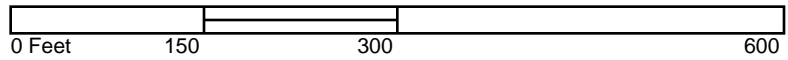
The certified Sanborn Library search results in this report can be authorized by visiting [www.edr.com/sanborn](http://www.edr.com/sanborn) and entering the certification number. Only Environmental Data Resources Inc. (EDR) is authorized to grant rights for commercial reproduction of maps by The Sanborn Library LLC, the copyright holder for the collection.

Certification # 3303-4A1E-A3C9

Site Name: Eastside School  
 Address: 4341 Victoria Ave  
 City, ST, ZIP: Riverside, CA 92507  
 Client: PlaceWorks  
 EDR Inquiry: 5281488.3  
 Order Date: 05/04/2018  
 Certification # 3303-4A1E-A3C9  
 Copyright 1968



This Certified Sanborn Map combines the following sheets. Outlined areas indicate map sheets within the collection.



Volume 1, Sheet 42  
 Volume 1, Sheet 41  
 Volume 1, Sheet 48

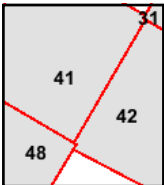
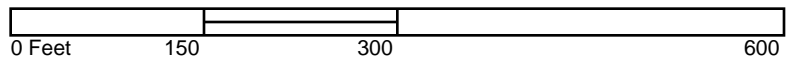




Site Name: Eastside School  
 Address: 4341 Victoria Ave  
 City, ST, ZIP: Riverside, CA 92507  
 Client: PlaceWorks  
 EDR Inquiry: 5281488.3  
 Order Date: 05/04/2018  
 Certification #: 3303-4A1E-A3C9  
 Copyright: 1965

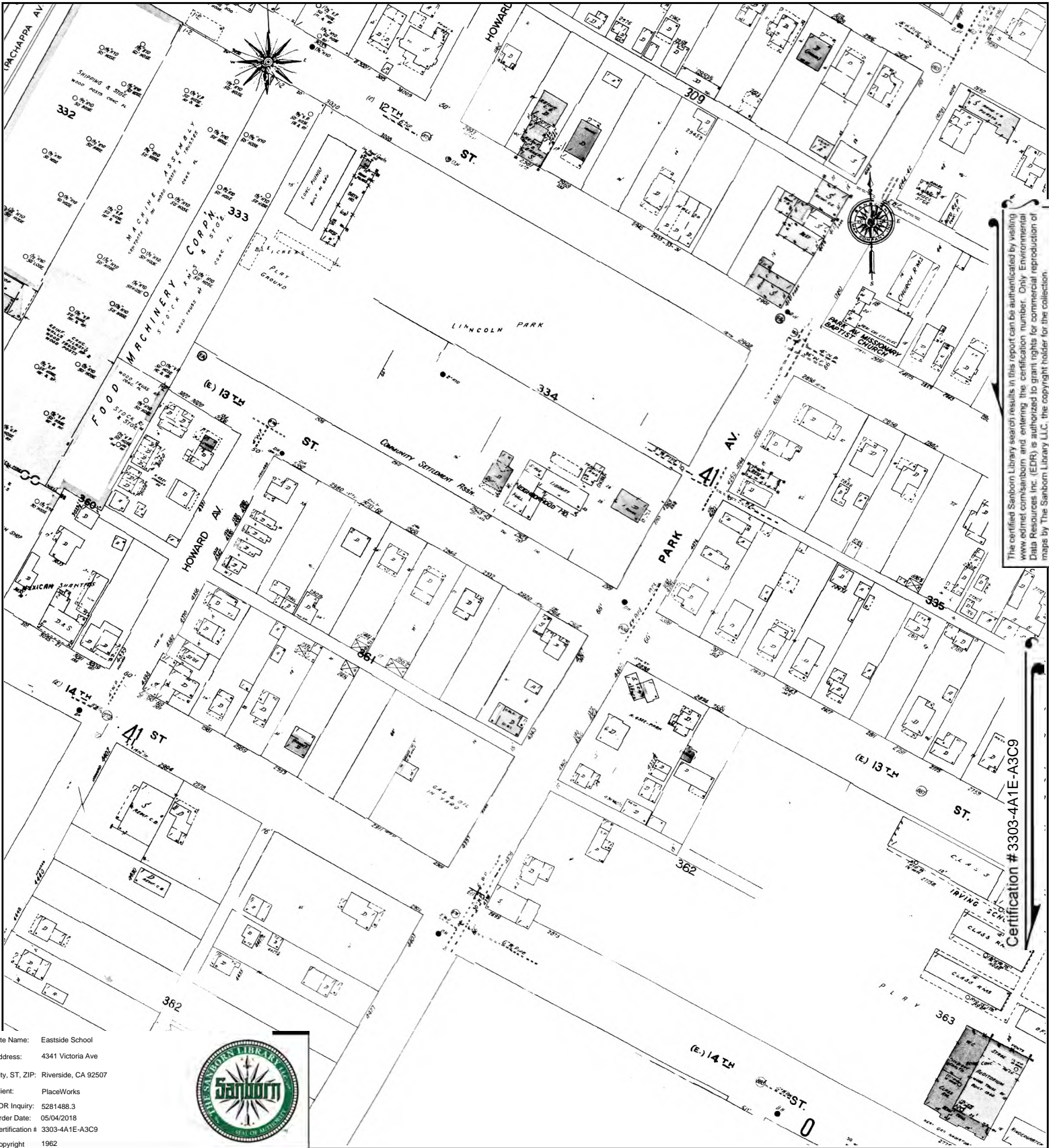


This Certified Sanborn Map combines the following sheets.  
 Outlined areas indicate map sheets within the collection.



Volume 1, Sheet 48  
 Volume 1, Sheet 42  
 Volume 1, Sheet 41





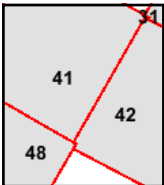
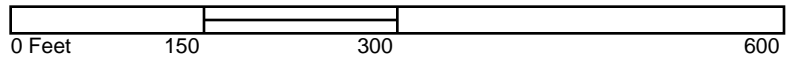
The certified Sanborn Library search results in this report can be authorized by visiting [www.edr.com/sanborn](http://www.edr.com/sanborn) and entering the certification number. Only Environmental Data Resources Inc. (EDR) is authorized to grant rights for commercial reproduction of maps by The Sanborn Library LLC, the copyright holder for the collection.

Certification # 3303-4A1E-A3C9

Site Name: Eastside School  
 Address: 4341 Victoria Ave  
 City, ST, ZIP: Riverside, CA 92507  
 Client: PlaceWorks  
 EDR Inquiry: 5281488.3  
 Order Date: 05/04/2018  
 Certification # 3303-4A1E-A3C9  
 Copyright 1962

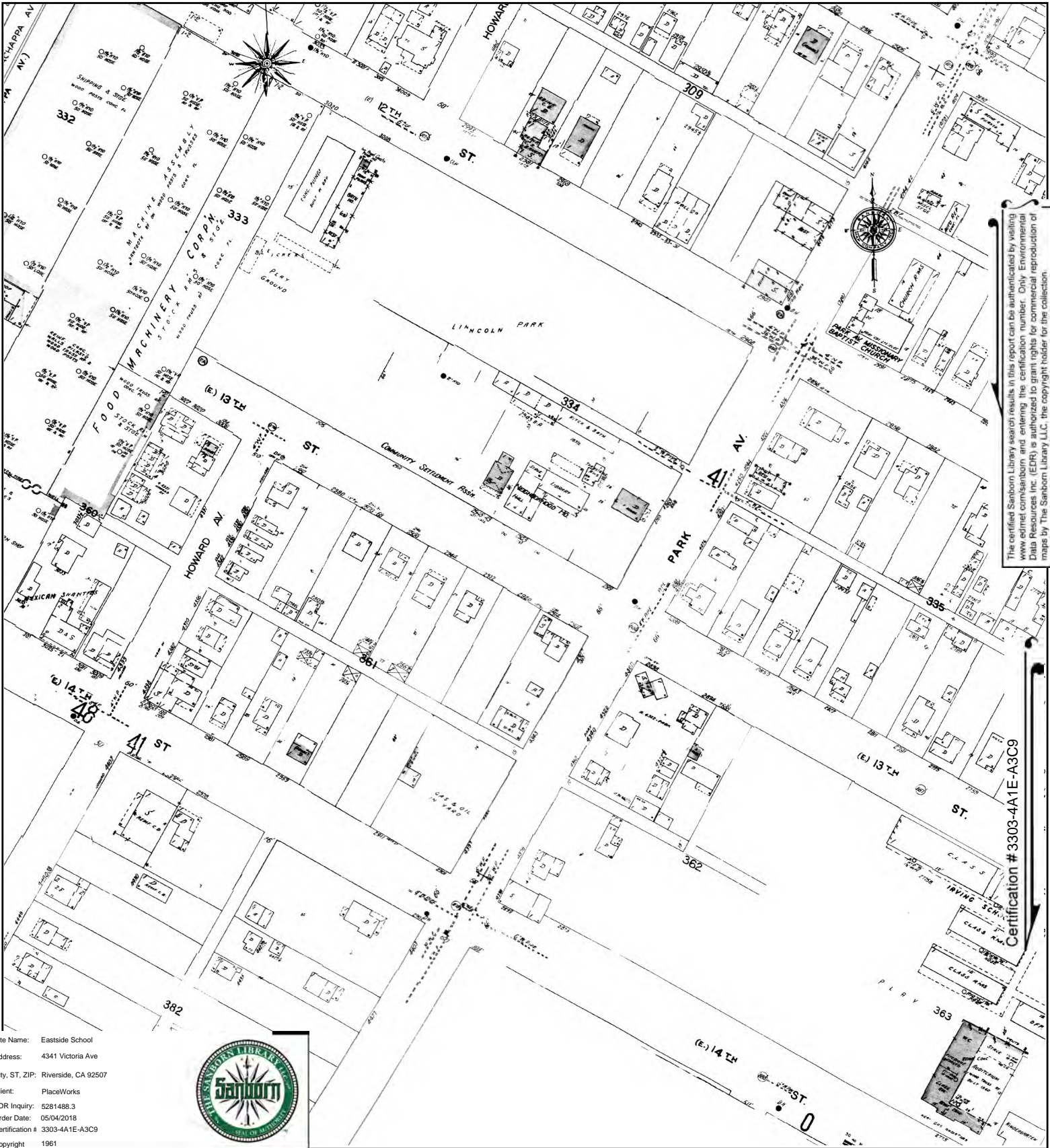


This Certified Sanborn Map combines the following sheets. Outlined areas indicate map sheets within the collection.



Volume 1, Sheet 48  
 Volume 1, Sheet 42  
 Volume 1, Sheet 41





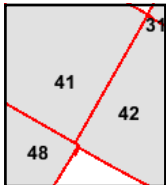
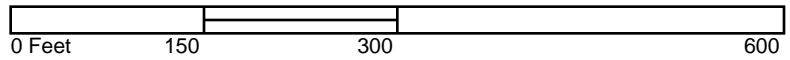
The certified Sanborn Library search results in this report can be authorized by visiting [www.edr.com/sanborn](http://www.edr.com/sanborn) and entering the certification number. Only Environmental Data Resources Inc. (EDR) is authorized to grant rights for commercial reproduction of maps by The Sanborn Library LLC, the copyright holder for the collection.

Certification # 3303-4A1E-A3C9

Site Name: Eastside School  
 Address: 4341 Victoria Ave  
 City, ST, ZIP: Riverside, CA 92507  
 Client: PlaceWorks  
 EDR Inquiry: 5281488.3  
 Order Date: 05/04/2018  
 Certification #: 3303-4A1E-A3C9  
 Copyright: 1961

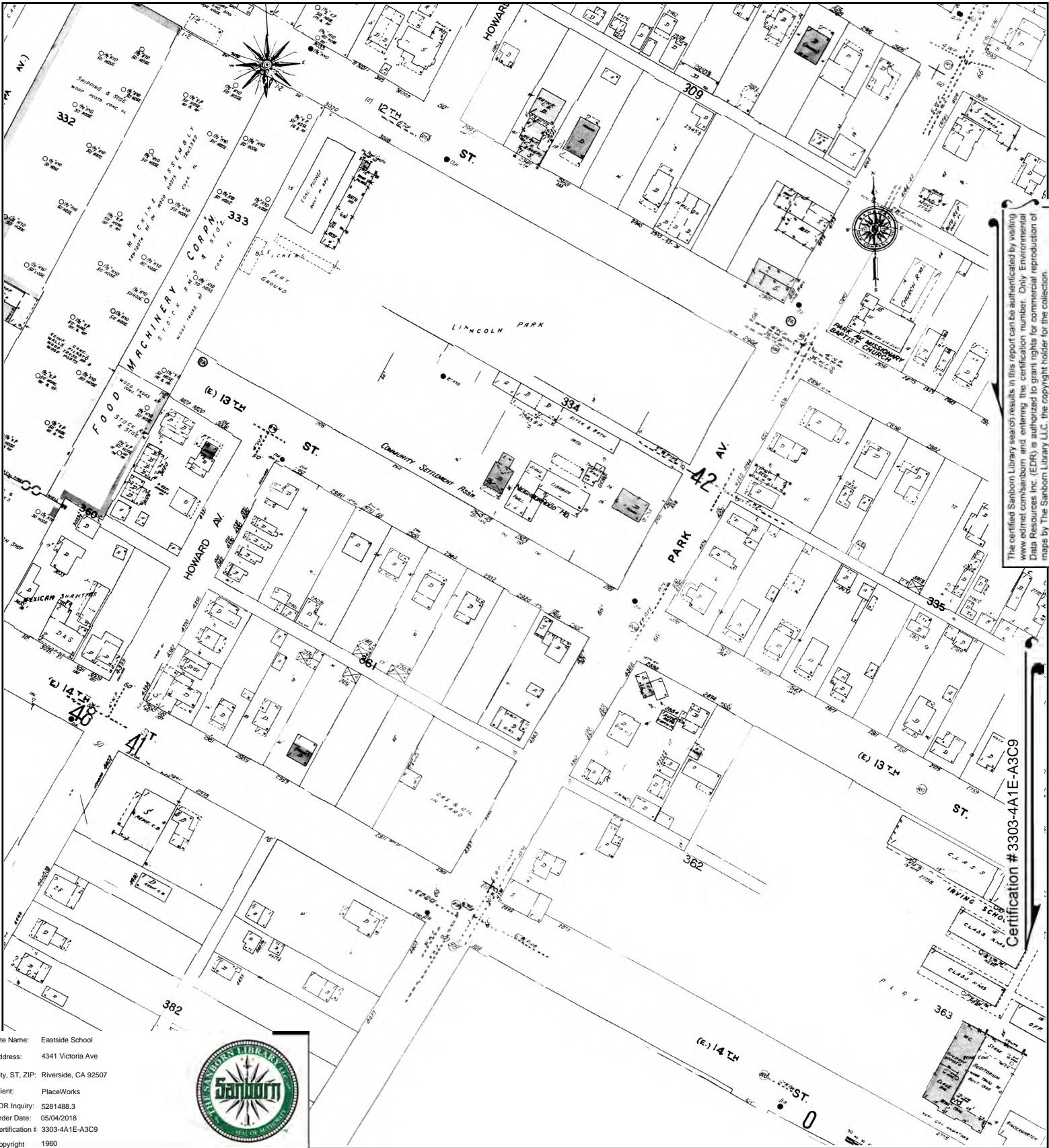


This Certified Sanborn Map combines the following sheets. Outlined areas indicate map sheets within the collection.



Volume 1, Sheet 48  
 Volume 1, Sheet 42  
 Volume 1, Sheet 41





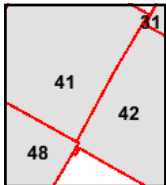
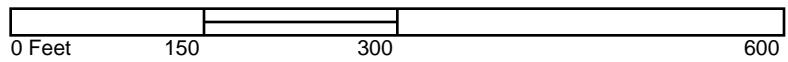
The certified Sanborn Library search results in this report can be authorized by visiting [www.edr.com/sanborn](http://www.edr.com/sanborn) and entering the certification number. Only Environmental Data Resources Inc. (EDR) is authorized to grant rights for commercial reproduction of maps by The Sanborn Library LLC, the copyright holder for the collection.

Certification # 3303-4A1E-A3C9

Site Name: Eastside School  
 Address: 4341 Victoria Ave  
 City, ST, ZIP: Riverside, CA 92507  
 Client: PlaceWorks  
 EDR Inquiry: 5281488.3  
 Order Date: 05/04/2018  
 Certification # 3303-4A1E-A3C9  
 Copyright 1960

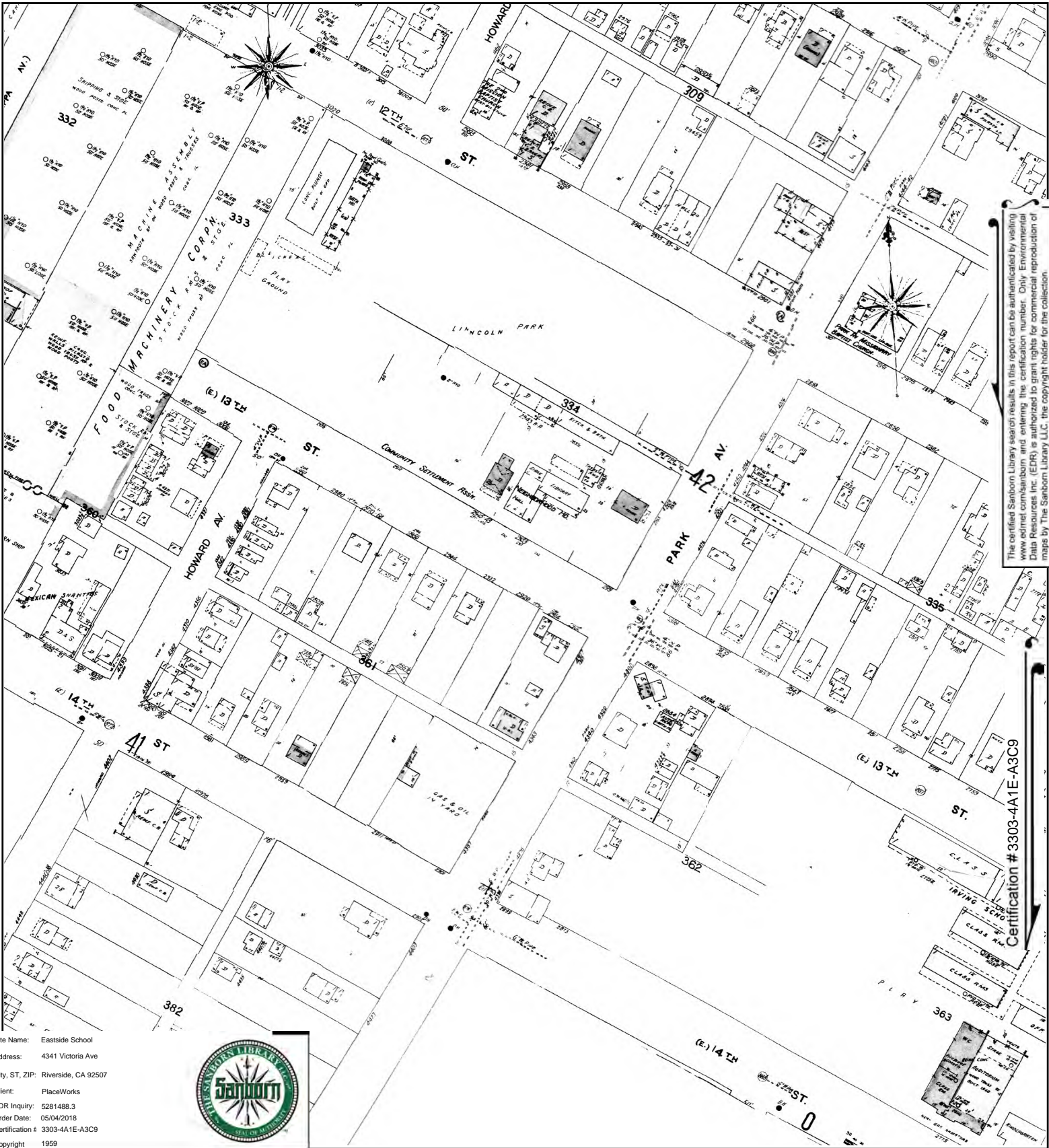


This Certified Sanborn Map combines the following sheets. Outlined areas indicate map sheets within the collection.



Volume 1, Sheet 48  
 Volume 1, Sheet 42  
 Volume 1, Sheet 41

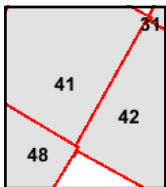
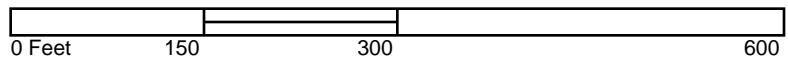




Site Name: Eastside School  
 Address: 4341 Victoria Ave  
 City, ST, ZIP: Riverside, CA 92507  
 Client: PlaceWorks  
 EDR Inquiry: 5281488.3  
 Order Date: 05/04/2018  
 Certification #: 3303-4A1E-A3C9  
 Copyright: 1959

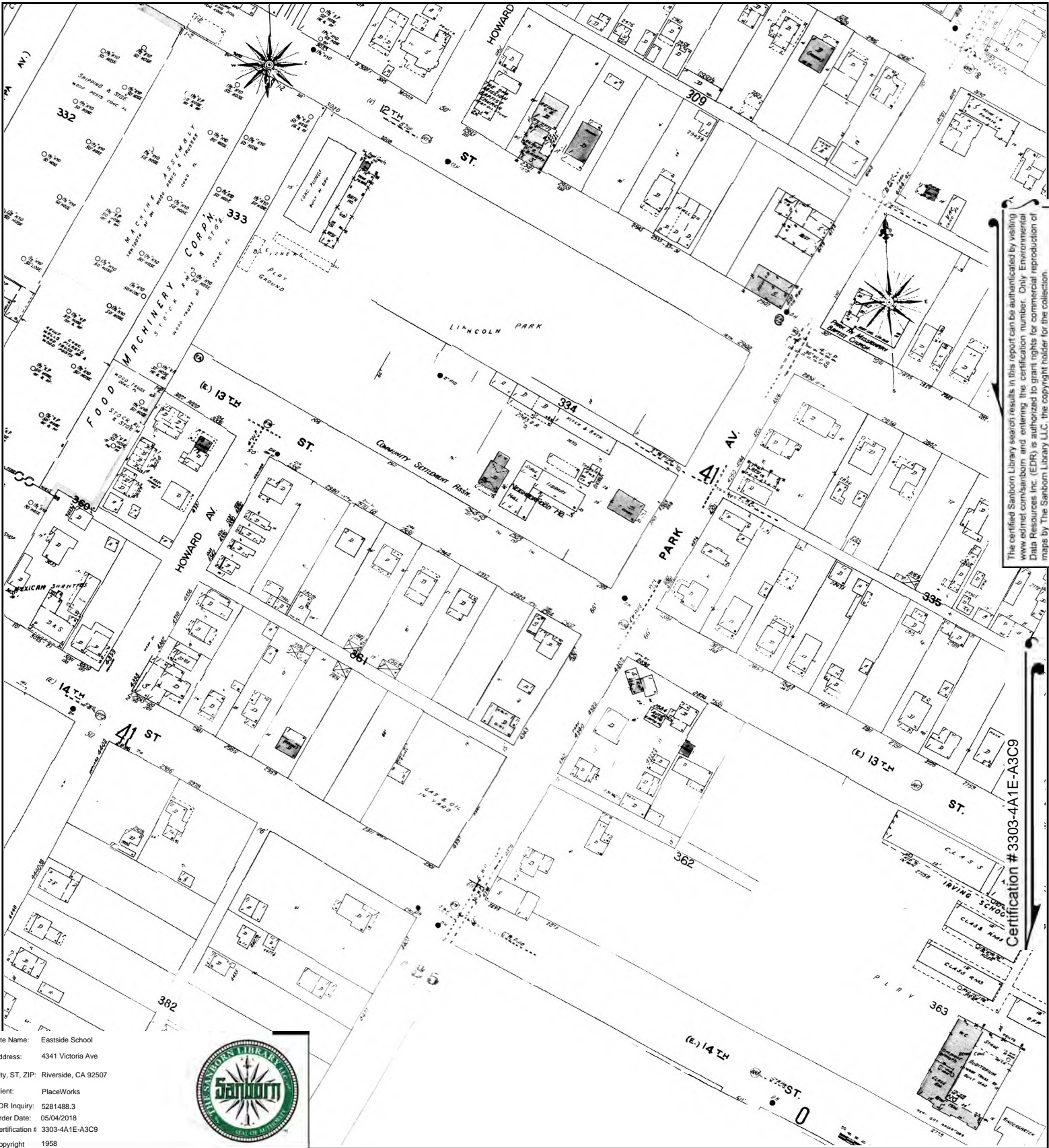


This Certified Sanborn Map combines the following sheets.  
 Outlined areas indicate map sheets within the collection.



Volume 1, Sheet 48  
 Volume 1, Sheet 42  
 Volume 1, Sheet 41





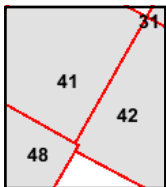
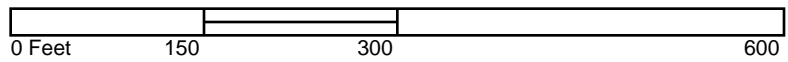
The certified Sanborn Library search results in this report can be authorized by visiting [www.edr.com/sanborn](http://www.edr.com/sanborn) and entering the certification number. Only Environmental Data Resources Inc. (EDR) is authorized to grant rights for commercial reproduction of maps by The Sanborn Library LLC, the copyright holder for the collection.

Certification # 3303-4A1E-A3C9

Site Name: Eastside School  
 Address: 4341 Victoria Ave  
 City, ST, ZIP: Riverside, CA 92507  
 Client: PlaceWorks  
 EDR Inquiry: 5281488.3  
 Order Date: 05/04/2018  
 Certification # 3303-4A1E-A3C9  
 Copyright 1958



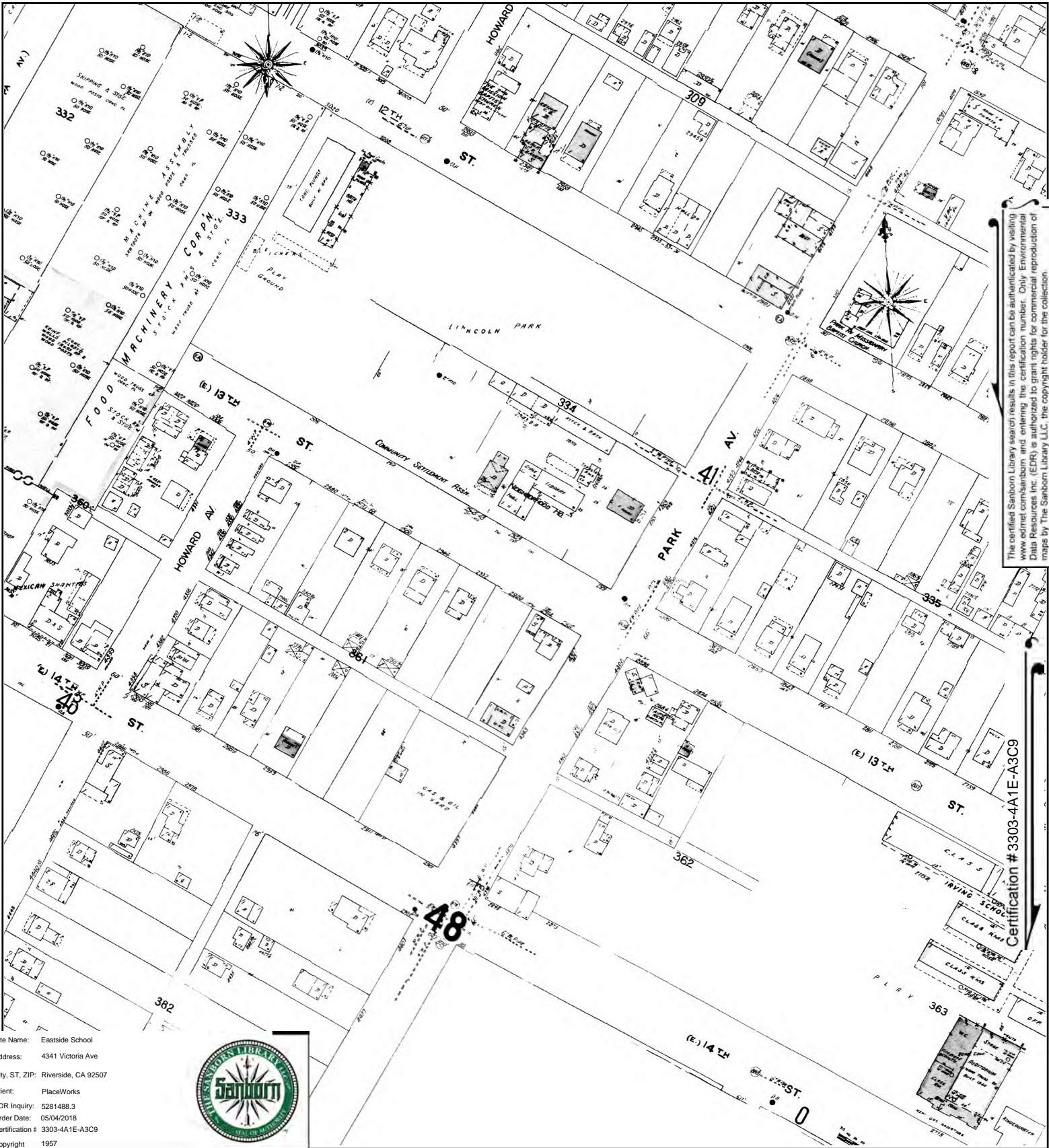
This Certified Sanborn Map combines the following sheets.  
 Outlined areas indicate map sheets within the collection.



Volume 1, Sheet 48  
 Volume 1, Sheet 42  
 Volume 1, Sheet 41



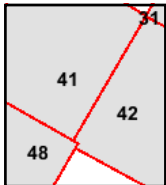
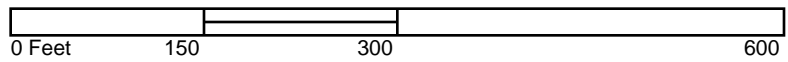




Site Name: Eastside School  
 Address: 4341 Victoria Ave  
 City, ST, ZIP: Riverside, CA 92507  
 Client: PlaceWorks  
 EDR Inquiry: 5281488.3  
 Order Date: 05/04/2018  
 Certification # 3303-4A1E-A3C9  
 Copyright 1957

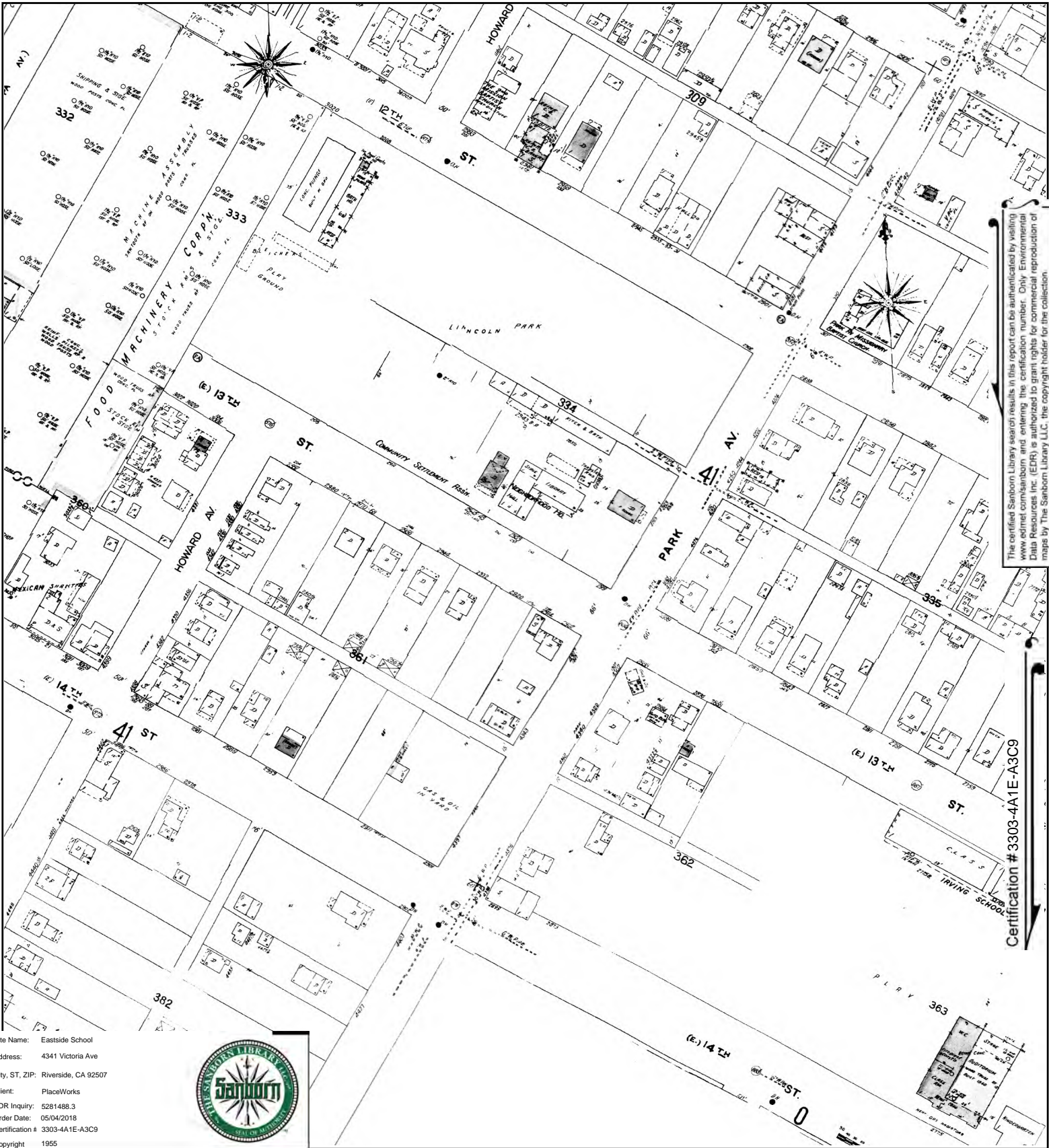


This Certified Sanborn Map combines the following sheets.  
 Outlined areas indicate map sheets within the collection.



Volume 1, Sheet 48  
 Volume 1, Sheet 42  
 Volume 1, Sheet 41





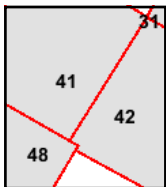
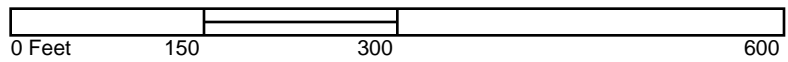
The certified Sanborn Library search results in this report can be authorized by visiting [www.edr.com/sanborn](http://www.edr.com/sanborn) and entering the certification number. Only Environmental Data Resources Inc. (EDR) is authorized to grant rights for commercial reproduction of maps by The Sanborn Library LLC, the copyright holder for the collection.

Certification # 3303-4A1E-A3C9

Site Name: Eastside School  
 Address: 4341 Victoria Ave  
 City, ST, ZIP: Riverside, CA 92507  
 Client: PlaceWorks  
 EDR Inquiry: 5281488.3  
 Order Date: 05/04/2018  
 Certification # 3303-4A1E-A3C9  
 Copyright 1955

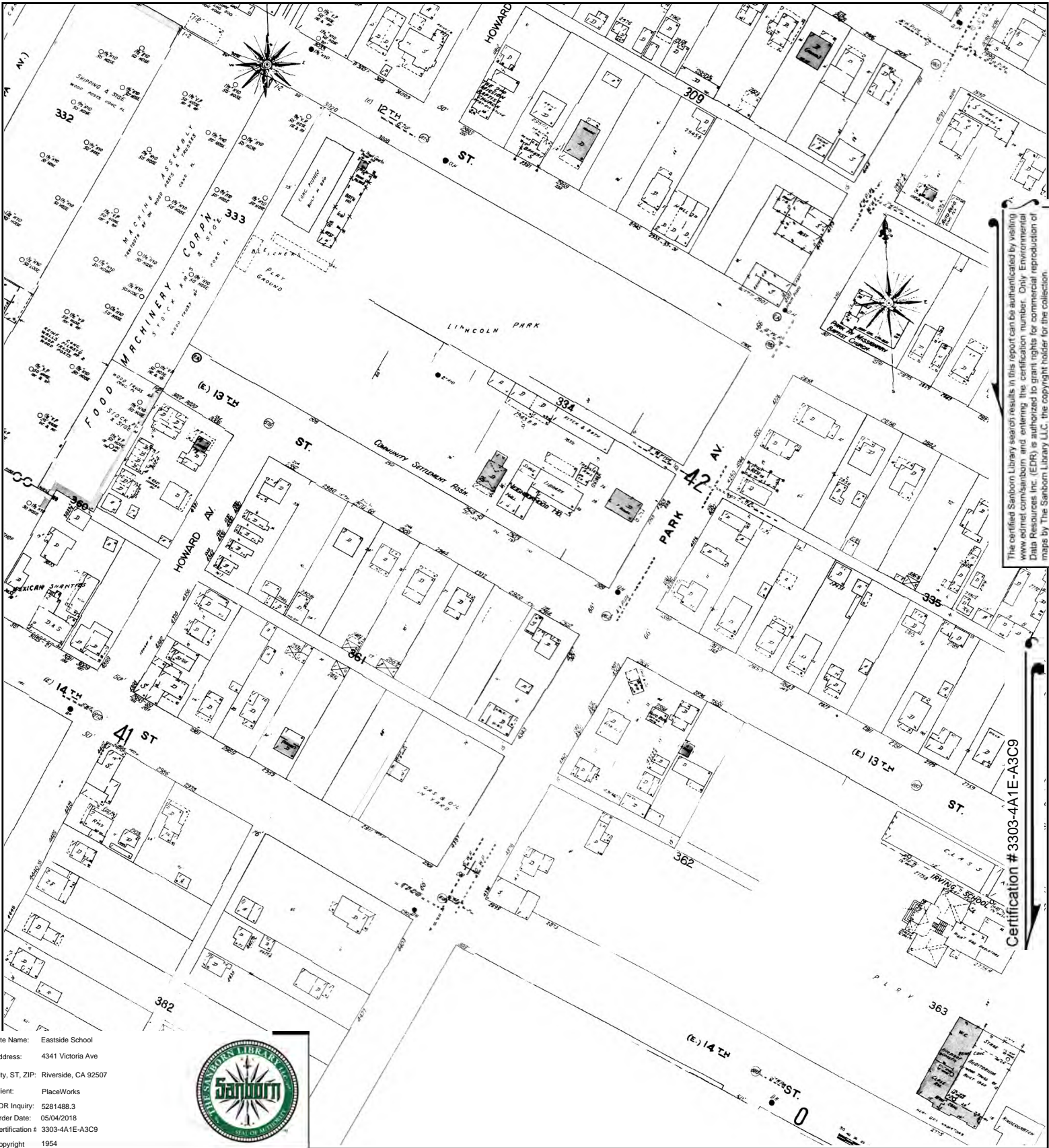


This Certified Sanborn Map combines the following sheets.  
 Outlined areas indicate map sheets within the collection.



Volume 1, Sheet 48  
 Volume 1, Sheet 42  
 Volume 1, Sheet 41





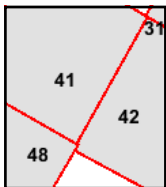
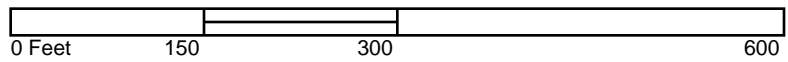
The certified Sanborn Library search results in this report can be authorized by visiting [www.edr.com/sanborn](http://www.edr.com/sanborn) and entering the certification number. Only Environmental Data Resources Inc. (EDR) is authorized to grant rights for commercial reproduction of maps by The Sanborn Library LLC, the copyright holder for the collection.

Certification # 3303-4A1E-A3C9

Site Name: Eastside School  
 Address: 4341 Victoria Ave  
 City, ST, ZIP: Riverside, CA 92507  
 Client: PlaceWorks  
 EDR Inquiry: 5281488.3  
 Order Date: 05/04/2018  
 Certification # 3303-4A1E-A3C9  
 Copyright 1954

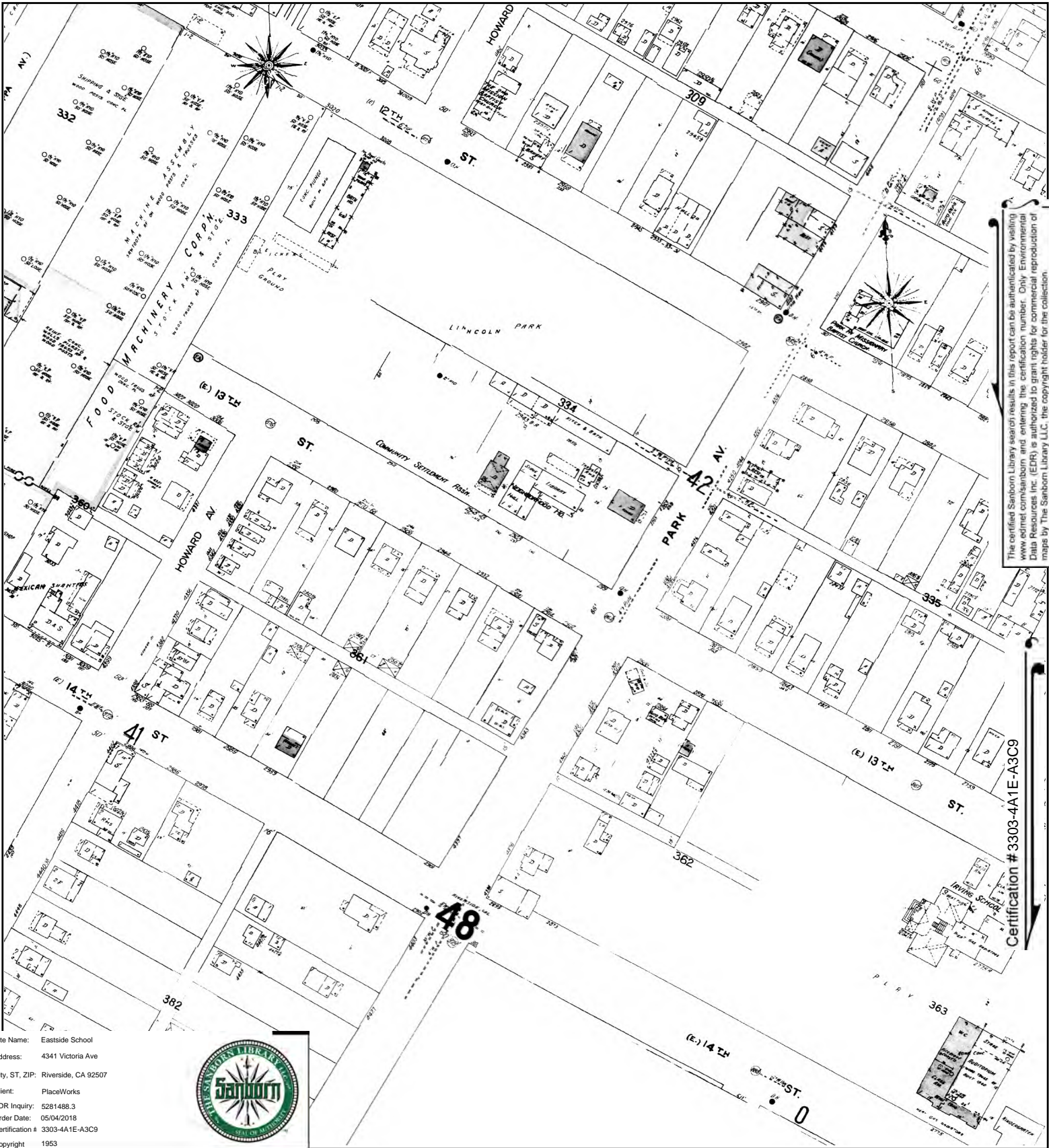


This Certified Sanborn Map combines the following sheets.  
 Outlined areas indicate map sheets within the collection.



Volume 1, Sheet 48  
 Volume 1, Sheet 42  
 Volume 1, Sheet 41





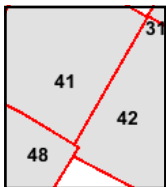
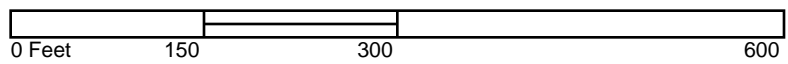
The certified Sanborn Library search results in this report can be authorized by visiting [www.edr.com/sanborn](http://www.edr.com/sanborn) and entering the certification number. Only Environmental Data Resources Inc. (EDR) is authorized to grant rights for commercial reproduction of maps by The Sanborn Library LLC, the copyright holder for the collection.

Certification # 3303-4A1E-A3C9

Site Name: Eastside School  
 Address: 4341 Victoria Ave  
 City, ST, ZIP: Riverside, CA 92507  
 Client: PlaceWorks  
 EDR Inquiry: 5281488.3  
 Order Date: 05/04/2018  
 Certification #: 3303-4A1E-A3C9  
 Copyright: 1953

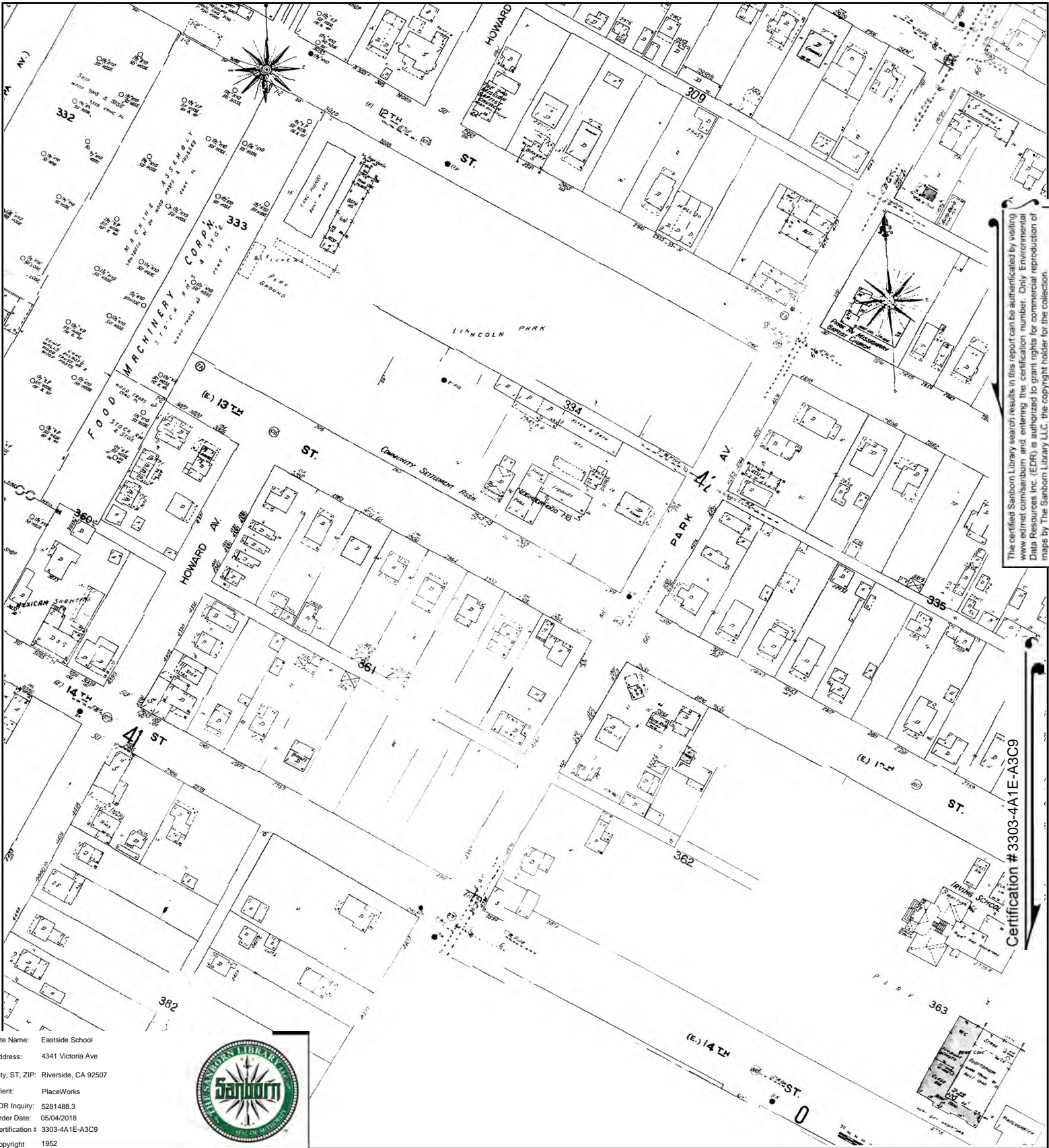


This Certified Sanborn Map combines the following sheets. Outlined areas indicate map sheets within the collection.



Volume 1, Sheet 48  
 Volume 1, Sheet 42  
 Volume 1, Sheet 41

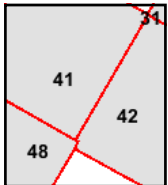
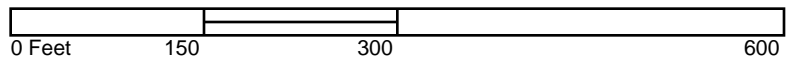




Site Name: Eastside School  
 Address: 4341 Victoria Ave  
 City, ST, ZIP: Riverside, CA 92507  
 Client: PlaceWorks  
 EDR Inquiry: 5281488.3  
 Order Date: 05/04/2018  
 Certification # 3303-4A1E-A3C9  
 Copyright 1952



This Certified Sanborn Map combines the following sheets.  
 Outlined areas indicate map sheets within the collection.

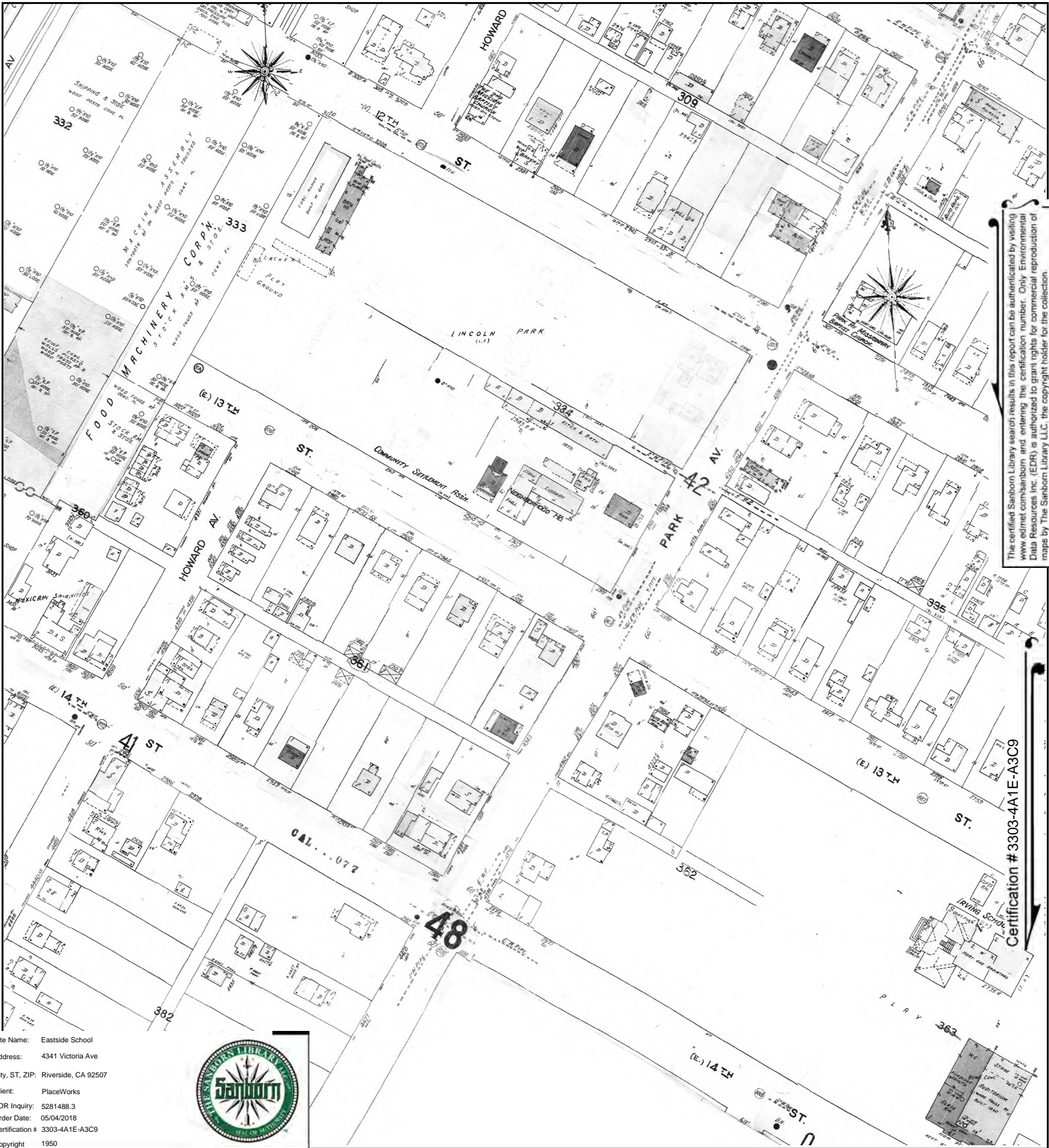


Volume 1, Sheet 41  
 Volume 1, Sheet 48  
 Volume 1, Sheet 42

The certified Sanborn Library search results in this report can be authorized by visiting [www.edr.com/sanborn](http://www.edr.com/sanborn) and entering the certification number. Only Environmental Data Resources Inc. (EDR) is authorized to grant rights for commercial reproduction of maps by The Sanborn Library LLC, the copyright holder for the collection.

Certification #3303-4A1E-A3C9



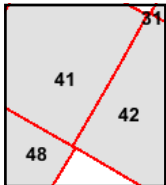
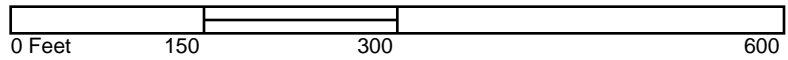


Site Name: Eastside School  
 Address: 4341 Victoria Ave  
 City, ST, ZIP: Riverside, CA 92507  
 Client: PlaceWorks  
 EDR Inquiry: 5281488.3  
 Order Date: 05/04/2018  
 Certification # 3303-4A1E-A3C9  
 Copyright 1950



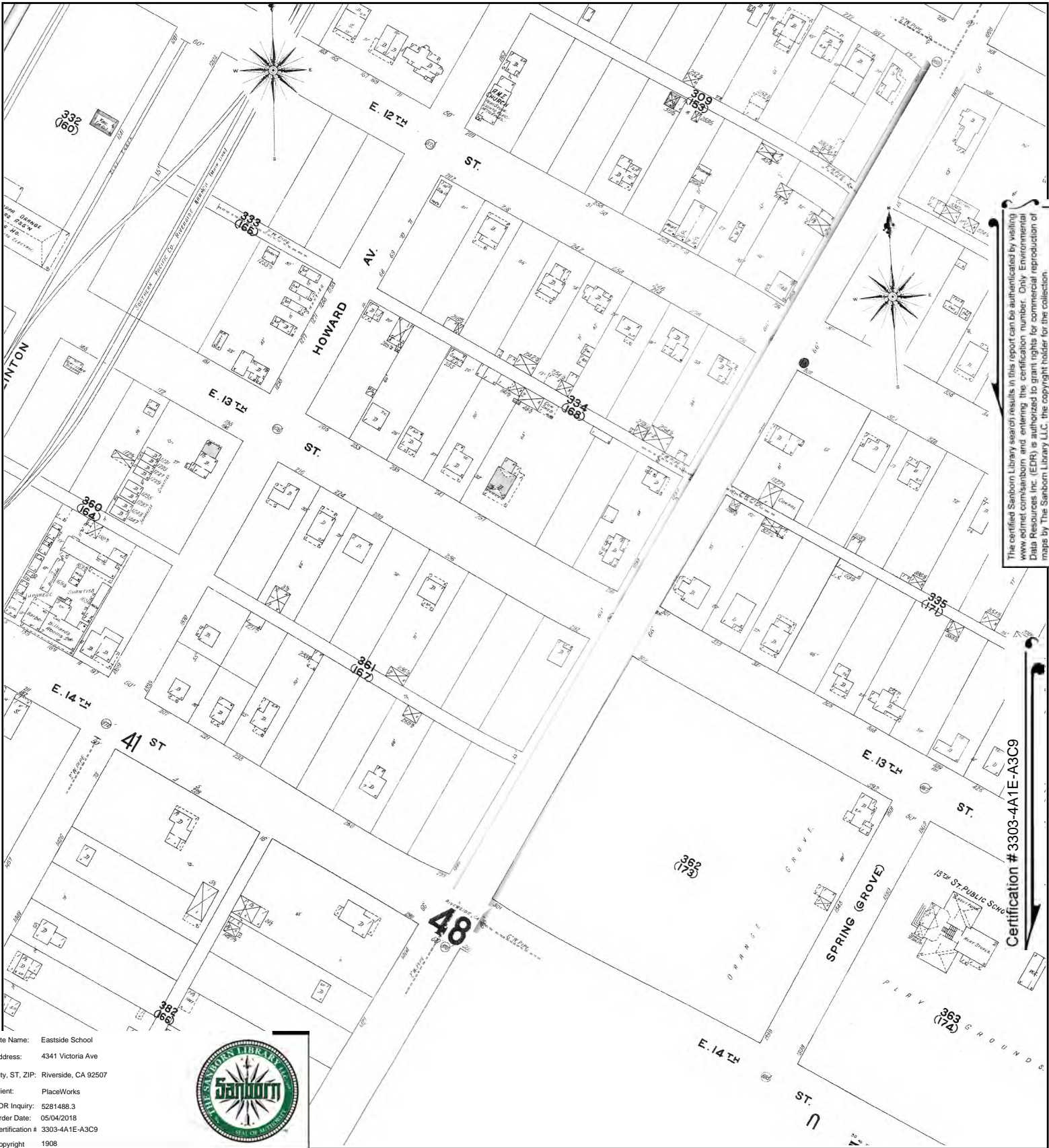
Certification # 3303-4A1E-A3C9

This Certified Sanborn Map combines the following sheets.  
 Outlined areas indicate map sheets within the collection.



Volume 1, Sheet 42  
 Volume 1, Sheet 41  
 Volume 1, Sheet 48





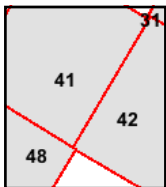
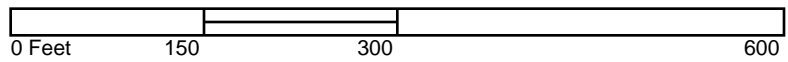
The certified Sanborn Library search results in this report can be authenticated by visiting [www.edr.com/sanborn](http://www.edr.com/sanborn) and entering the certification number. Only Environmental Data Resources Inc. (EDR) is authorized to grant rights for commercial reproduction of maps by The Sanborn Library LLC, the copyright holder for the collection.

Certification # 3303-4A1E-A3C9

Site Name: Eastside School  
 Address: 4341 Victoria Ave  
 City, ST, ZIP: Riverside, CA 92507  
 Client: PlaceWorks  
 EDR Inquiry: 5281488.3  
 Order Date: 05/04/2018  
 Certification # 3303-4A1E-A3C9  
 Copyright 1908



This Certified Sanborn Map combines the following sheets. Outlined areas indicate map sheets within the collection.



Volume 1, Sheet 48  
 Volume 1, Sheet 42  
 Volume 1, Sheet 41





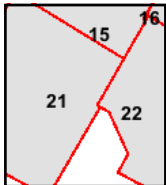
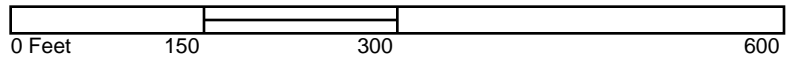
The certified Sanborn Library search results in this report can be authenticated by visiting [www.edr.com/sanborn](http://www.edr.com/sanborn) and entering the certification number. Only Environmental Data Resources Inc. (EDR) is authorized to grant rights for commercial reproduction of maps by The Sanborn Library LLC, the copyright holder for the collection.

Certification # 3303-4A1E-A3C9

Site Name: Eastside School  
 Address: 4341 Victoria Ave  
 City, ST, ZIP: Riverside, CA 92507  
 Client: PlaceWorks  
 EDR Inquiry: 5281488.3  
 Order Date: 05/04/2018  
 Certification #: 3303-4A1E-A3C9  
 Copyright: 1895



This Certified Sanborn Map combines the following sheets. Outlined areas indicate map sheets within the collection.



Volume 1, Sheet 22  
 Volume 1, Sheet 21  
 Volume 1, Sheet 15





**Eastside School**

4341 Victoria Ave  
Riverside, CA 92507

Inquiry Number: 5281488.5  
May 10, 2018

# The EDR-City Directory Abstract

## TABLE OF CONTENTS

### SECTION

Executive Summary

Findings

City Directory Images

***Thank you for your business.***  
Please contact EDR at 1-800-352-0050  
with any questions or comments.

#### **Disclaimer - Copyright and Trademark Notice**

This Report contains certain information obtained from a variety of public and other sources reasonably available to Environmental Data Resources, Inc. It cannot be concluded from this Report that coverage information for the target and surrounding properties does not exist from other sources. **NO WARRANTY EXPRESSED OR IMPLIED, IS MADE WHATSOEVER IN CONNECTION WITH THIS REPORT. ENVIRONMENTAL DATA RESOURCES, INC. SPECIFICALLY DISCLAIMS THE MAKING OF ANY SUCH WARRANTIES, INCLUDING WITHOUT LIMITATION, MERCHANTABILITY OR FITNESS FOR A PARTICULAR USE OR PURPOSE. ALL RISK IS ASSUMED BY THE USER. IN NO EVENT SHALL ENVIRONMENTAL DATA RESOURCES, INC. BE LIABLE TO ANYONE, WHETHER ARISING OUT OF ERRORS OR OMISSIONS, NEGLIGENCE, ACCIDENT OR ANY OTHER CAUSE, FOR ANY LOSS OR DAMAGE, INCLUDING, WITHOUT LIMITATION, SPECIAL, INCIDENTAL, CONSEQUENTIAL, OR EXEMPLARY DAMAGES. ANY LIABILITY ON THE PART OF ENVIRONMENTAL DATA RESOURCES, INC. IS STRICTLY LIMITED TO A REFUND OF THE AMOUNT PAID FOR THIS REPORT.** Purchaser accepts this Report "AS IS". Any analyses, estimates, ratings, environmental risk levels or risk codes provided in this Report are provided for illustrative purposes only, and are not intended to provide, nor should they be interpreted as providing any facts regarding, or prediction or forecast of, any environmental risk for any property. Only a Phase I Environmental Site Assessment performed by an environmental professional can provide information regarding the environmental risk for any property. Additionally, the information provided in this Report is not to be construed as legal advice.

Copyright 2017 by Environmental Data Resources, Inc. All rights reserved. Reproduction in any media or format, in whole or in part, of any report or map of Environmental Data Resources, Inc. or its affiliates is prohibited without prior written permission.

EDR and its logos (including Sanborn and Sanborn Map) are trademarks of Environmental Data Resources, Inc. or its affiliates. All other trademarks used herein are the property of their respective owners.

## EXECUTIVE SUMMARY

### DESCRIPTION

Environmental Data Resources, Inc.'s (EDR) City Directory Abstract is a screening tool designed to assist environmental professionals in evaluating potential liability on a target property resulting from past activities. EDR's City Directory Abstract includes a search and abstract of available city directory data. For each address, the directory lists the name of the corresponding occupant at five year intervals.

Business directories including city, cross reference and telephone directories were reviewed, if available, at approximately five year intervals for the years spanning 1921 through 2014. This report compiles information gathered in this review by geocoding the latitude and longitude of properties identified and gathering information about properties within 1372 feet of the target property.

A summary of the information obtained is provided in the text of this report.

### RECORD SOURCES

EDR's Digital Archive combines historical directory listings from sources such as Cole Information and Dun & Bradstreet. These standard sources of property information complement and enhance each other to provide a more comprehensive report.

EDR is licensed to reproduce certain City Directory works by the copyright holders of those works. The purchaser of this EDR City Directory Report may include it in report(s) delivered to a customer. Reproduction of City Directories without permission of the publisher or licensed vendor may be a violation of copyright.

Data by

**infoUSA**<sup>®</sup>

Copyright©2008  
All Rights Reserved

### RESEARCH SUMMARY

The following research sources were consulted in the preparation of this report. An "X" indicates where information was identified in the source and provided in this report.

<u>Year</u>	<u>Source</u>	<u>TP</u>	<u>Adjoining</u>	<u>Text Abstract</u>	<u>Source Image</u>
2014	EDR Digital Archive	X	X	X	-
2010	EDR Digital Archive	X	X	X	-
2005	EDR Digital Archive	X	X	X	-
2002	SBC PACIFIC BELL	-	X	X	-
2001	Haines & Company, Inc.	-	X	X	-
	Haines & Company, Inc.	X	X	X	-
1996	Pacific Bell	-	X	X	-
1993	Pacific Bell	-	-	-	-
1990	Pacific Bell	-	X	X	-
1986	Pacific Bell Yellow Pages	-	X	X	-
	Pacific Bell Yellow Pages	X	X	X	-
1981	Pacific Telephone	-	X	X	-

## EXECUTIVE SUMMARY

<u>Year</u>	<u>Source</u>	<u>TP</u>	<u>Adjoining</u>	<u>Text Abstract</u>	<u>Source Image</u>
1981	Pacific Telephone	X	X	X	-
1977	Pacific Telephone	-	X	X	-
	Pacific Telephone	X	X	X	-
1970	Pacific Telephone	-	X	X	-
1967	Luskey Brothers & Co.	-	-	-	-
1966	Luskey Brothers & Company Inc.	-	X	X	-
	Luskey Brothers & Company Inc.	X	X	X	-
1961	Luskey Brothers & Co.	-	-	-	-
1960	Luskeys Brothers & Co., Publishers	-	X	X	-
	Luskeys Brothers & Co., Publishers	X	X	X	-
1956	Luskey Brothers & Co.	-	-	-	-
1955	Luskeys Brothers & Co., Publishers	-	X	X	-
1951	Los Angeles Directory Co.	-	X	X	-
1946	Southern California Telephone Company	-	X	X	-
1945	Los Angeles Directory Co.	-	X	X	-
1941	Pacific Directory Co.	-	-	-	-
1939	Los Angeles Directory Co.	-	X	X	-
1936	Los Angeles Directory Co.	-	X	X	-
1931	Southern California Telephone Co.	-	-	-	-
1930	Los Angeles Directory Co.	-	X	X	-
1927	Los Angeles Directory Co.	-	-	-	-
1925	Los Angeles Directory Co.	-	X	X	-
1924	Kaasen Directory Co.	-	-	-	-
1921	Riverside Directory Co.	-	X	X	-

# FINDINGS

## TARGET PROPERTY INFORMATION

### ADDRESS

4341 Victoria Ave  
Riverside, CA 92507

### FINDINGS DETAIL

Target Property research detail.

### Victoria Ave

#### 4341 Victoria Ave

<u>Year</u>	<u>Uses</u>	<u>Source</u>
2014	ABRAHAM LINCOLN HIGH SCHO RIVERSIDE UNIFIED SCHOOL DST	EDR Digital Archive EDR Digital Archive
2010	RIVERSIDE UNIFIED SCHOOL DST	EDR Digital Archive
2005	RIVERSIDE UNIFIED SCHOOL DST	EDR Digital Archive

### VICTORIA AVE

#### 4341 VICTORIA AVE

<u>Year</u>	<u>Uses</u>	<u>Source</u>
2001	ATTENDANCE LINCOLN HIGH SCHOOL CNINTNSC RIVRSDSC LINCOLN GUIDANCE LINCOLN HIGH SCHOOL PRINCIPAL UNCOLN HIGH SCHOOL PRNTNG CTR RIVERSDSC LINCOLN UNCOLN HIGH SCHOOL	Haines & Company, Inc. Haines & Company, Inc. Haines & Company, Inc. Haines & Company, Inc. Haines & Company, Inc. Haines & Company, Inc.
1986	Attendance Guidance Lincoln High School Lincoln K Lincoln Mercury Sales And Service Costa Mesa Johnson & Son Lincoln Mercury Cougar Capri Parenting & Infant Center Principal	Pacific Bell Yellow Pages Pacific Bell Yellow Pages Pacific Bell Yellow Pages Pacific Bell Yellow Pages Pacific Bell Yellow Pages Pacific Bell Yellow Pages
1981	Lincoln High School	Pacific Telephone
1977	Lincoln High School	Pacific Telephone
1966	Irving School 4341 Victoria Av Riv Lean Shockley principal	Luskey Brothers & Company Inc.

## FINDINGS

<u>Year</u>	<u>Uses</u>	<u>Source</u>
1960	Irving School	Luskeys Brothers & Co., Publishers

## FINDINGS

### ADJOINING PROPERTY DETAIL

The following Adjoining Property addresses were researched for this report. Detailed findings are provided for each address.

#### 10TH

##### **2433 10TH**

<u>Year</u>	<u>Uses</u>	<u>Source</u>
2002	SET FREE CHRISTIAN FELLOWSHIP	SBC PACIFIC BELL SBC PACIFIC BELL

##### **2450 10TH**

<u>Year</u>	<u>Uses</u>	<u>Source</u>
2002	Lomas Cecilia	SBC PACIFIC BELL

##### **2471 10TH**

<u>Year</u>	<u>Uses</u>	<u>Source</u>
2002	Rangel M V	SBC PACIFIC BELL

##### **2490 10TH**

<u>Year</u>	<u>Uses</u>	<u>Source</u>
2002	REAR Robles E Coria Jose C	SBC PACIFIC BELL SBC PACIFIC BELL

##### **2510 10TH**

<u>Year</u>	<u>Uses</u>	<u>Source</u>
2002	B Jaramillo Rafael	SBC PACIFIC BELL

##### **2525 10TH**

<u>Year</u>	<u>Uses</u>	<u>Source</u>
2002	Charles Bruetta	SBC PACIFIC BELL

##### **2559 10TH**

<u>Year</u>	<u>Uses</u>	<u>Source</u>
2002	Carrillo Enriqueta	SBC PACIFIC BELL

##### **2574 10TH**

<u>Year</u>	<u>Uses</u>	<u>Source</u>
2002	Sanchez Martha A	SBC PACIFIC BELL

## FINDINGS

### 2575 10TH

<u>Year</u>	<u>Uses</u>	<u>Source</u>
2002	Gonzales Alex L	SBC PACIFIC BELL

### 2611 10TH

<u>Year</u>	<u>Uses</u>	<u>Source</u>
2002	Saucedo Luis Alberto	SBC PACIFIC BELL

### 2626 10TH

<u>Year</u>	<u>Uses</u>	<u>Source</u>
2002	Aguilar Manuel	SBC PACIFIC BELL

### 2661 10TH

<u>Year</u>	<u>Uses</u>	<u>Source</u>
2002	Gomez Yolanda	SBC PACIFIC BELL

### 2710 10TH

<u>Year</u>	<u>Uses</u>	<u>Source</u>
2002	Clay Bennie	SBC PACIFIC BELL

### 2725 10TH

<u>Year</u>	<u>Uses</u>	<u>Source</u>
2002	Ulloa Lopez Pedro	SBC PACIFIC BELL

### 2727 10TH

<u>Year</u>	<u>Uses</u>	<u>Source</u>
2002	Garcia Jose A	SBC PACIFIC BELL

### 2743 10TH

<u>Year</u>	<u>Uses</u>	<u>Source</u>
2002	Soto Carmen	SBC PACIFIC BELL

### 2758 10TH

<u>Year</u>	<u>Uses</u>	<u>Source</u>
2002	Robles Enedelia	SBC PACIFIC BELL

### 2759 10TH

<u>Year</u>	<u>Uses</u>	<u>Source</u>
2002	Tinoco Miguel	SBC PACIFIC BELL

### 2810 10TH

<u>Year</u>	<u>Uses</u>	<u>Source</u>
2002	Cervantez Juvenal	SBC PACIFIC BELL



## FINDINGS

### 2816 10TH

<u>Year</u>	<u>Uses</u>	<u>Source</u>
2002	Cortez Morales Venancio	SBC PACIFIC BELL

### 10TH ST

#### 2410 10TH ST

<u>Year</u>	<u>Uses</u>	<u>Source</u>
2001	XXXX	Haines & Company, Inc.
1960	Daniels CC	Luskeys Brothers & Co., Publishers
1955	Rev D	Luskeys Brothers & Co., Publishers
	Daniels Christopher C	Luskeys Brothers & Co., Publishers
1946	Daniels C C r	Southern California Telephone Company
1945	Daniels C C	Los Angeles Directory Co.
1939	Daniels C C	Los Angeles Directory Co.
1936	Porter Wellington	Los Angeles Directory Co.
1930	Williams W O o	Los Angeles Directory Co.
	Vacant	Los Angeles Directory Co.

#### 2430 10TH ST

<u>Year</u>	<u>Uses</u>	<u>Source</u>
2001	HALELD	Haines & Company, Inc.
1996	Hale L D	Pacific Bell
1990	Hale L D	Pacific Bell
1986	Hale L D	Pacific Bell Yellow Pages
1981	Hale L D	Pacific Telephone
1970	Hale L D	Pacific Telephone
1966	Hale LD Mildred 2430 10th St Riv h retired	Luskey Brothers & Company Inc.
	Pilanno Bruce Sue 2430 10th St Riv h	Luskey Brothers & Company Inc.
1960	Haie LD	Luskeys Brothers & Co., Publishers
1955	Hale Louis D	Luskeys Brothers & Co., Publishers
1951	Hale L D r	Los Angeles Directory Co.
1936	Vacant	Los Angeles Directory Co.
1930	Vacant 2450 Brown Louie Mrs o	Los Angeles Directory Co.

#### 2432 10TH ST

<u>Year</u>	<u>Uses</u>	<u>Source</u>
2001	XXXX	Haines & Company, Inc.

## FINDINGS

### 2433 10TH ST

<u>Year</u>	<u>Uses</u>	<u>Source</u>
2001	FELLOWSHIP	Haines & Company, Inc.
	SET FREE CHRISTIAN	Haines & Company, Inc.
1996	ST JOHN MISSIONARY BAPTIST CHURCH	Pacific Bell
1990	ST JOHN MISSIONARY BAPTIST CHURCH	Pacific Bell
1986	St John Missionary Baptist Church	Pacific Bell Yellow Pages
	S T JOHNS CATHOUOC CHURCH Church 3980 Opal	Pacific Bell Yellow Pages
1970	Allen Chapel	Pacific Telephone
1966	Vacant	Luskey Brothers & Company Inc.
	Location Not OQcupied	Luskey Brothers & Company Inc.
1960	Allen Chapel African Meth	Luskeys Brothers & Co., Publishers
	Episcopai Ch	Luskeys Brothers & Co., Publishers

### 2450 10TH ST

<u>Year</u>	<u>Uses</u>	<u>Source</u>
2001	FRAZOR Shirley	Haines & Company, Inc.
1986	Blake J L	Pacific Bell Yellow Pages
	Blake Jas G	Pacific Bell Yellow Pages
	Blake L	Pacific Bell Yellow Pages
1970	Blake C J Mrs	Pacific Telephone
1966	Bonsoar Richd Alexa 2450 10th St Riv h retired	Luskey Brothers & Company Inc.
1960	Blake EC Rev	Luskeys Brothers & Co., Publishers
1955	Blake Chas J Rev	Luskeys Brothers & Co., Publishers
1951	Lee E R Dr r	Los Angeles Directory Co.
1946	Blakes Mack Rev r	Southern California Telephone Company
1945	Blake C J Rev	Los Angeles Directory Co.
1939	Jones Ethel Mrs	Los Angeles Directory Co.
1936	Goodwin Wm	Los Angeles Directory Co.

### 2470 10TH ST

<u>Year</u>	<u>Uses</u>	<u>Source</u>
2001	LOPEZJose	Haines & Company, Inc.
1990	Lopez Jose G	Pacific Bell
1966	Ortega Peter 2470 10th St Riv h custodian Riverside Unified Scho	Luskey Brothers & Company Inc.
1960	Williams WG	Luskeys Brothers & Co., Publishers
1955	Williams W J	Luskeys Brothers & Co., Publishers

## FINDINGS

<u>Year</u>	<u>Uses</u>	<u>Source</u>
1946	Williams W G r	Southern California Telephone Company
1945	Williams W G	Los Angeles Directory Co.
1939	Williams W G	Los Angeles Directory Co.
1936	Williams W G o	Los Angeles Directory Co.

### 2471 10TH ST

<u>Year</u>	<u>Uses</u>	<u>Source</u>
2001	RANGELMV	Haines & Company, Inc.
1996	Rangel M V	Pacific Bell
1990	Rangel M V	Pacific Bell
1986	Rangel MV	Pacific Bell Yellow Pages
1981	Rangel M V	Pacific Telephone
1977	Rangel MV	Pacific Telephone
1970	Rangel M V	Pacific Telephone
1960	Rangel MV	Luskeys Brothers & Co., Publishers
1955	De La Parra Ramon A	Luskeys Brothers & Co., Publishers
1951	De Land John r	Los Angeles Directory Co.
1945	Gill Camarino	Los Angeles Directory Co.
1939	Strickland Ralph	Los Angeles Directory Co.
1936	Strickland Ralph	Los Angeles Directory Co.
1930	Vaca Ant	Los Angeles Directory Co.

### 2490 10TH ST

<u>Year</u>	<u>Uses</u>	<u>Source</u>
2001	ROBLES E	Haines & Company, Inc.
	CORIAJose C	Haines & Company, Inc.
1977	Beggins Eileen	Pacific Telephone
1970	Barraza Martha R	Pacific Telephone
	Barraza Edw L	Pacific Telephone
1966	Smitlr Leonard U Nadine 2490 10th St Riv h watchman Riverside P	Luskey Brothers & Company Inc.
1960	Barraza Edw	Luskeys Brothers & Co., Publishers
1955	Barrasa E N	Luskeys Brothers & Co., Publishers
1951	Soto Alice r	Los Angeles Directory Co.
1945	Soto J C	Los Angeles Directory Co.
1939	Soto J C	Los Angeles Directory Co.
1936	Soto J C	Los Angeles Directory Co.
1930	Chavez Miguel	Los Angeles Directory Co.

## FINDINGS

### 2491 10TH ST

<u>Year</u>	<u>Uses</u>	<u>Source</u>
1966	Logan Paul Mildred 2491 10th St Riv h 3 constructibon worker	Luskey Brothers & Company Inc.
1960	Arias AS Mrs	Luskeys Brothers & Co., Publishers
1955	Arias Jiss S	Luskeys Brothers & Co., Publishers
	Arias M R	Luskeys Brothers & Co., Publishers
1951	Arias Jess r	Los Angeles Directory Co.
1946	Arias Jess r	Southern California Telephone Company
1945	Arias Jesse	Los Angeles Directory Co.
1939	Arias Jesse	Los Angeles Directory Co.
	Villanueva Lee	Los Angeles Directory Co.
1936	Arias Jesse o	Los Angeles Directory Co.
1930	Herrerea Santos o	Los Angeles Directory Co.
	Oj A 0 J ino R	Los Angeles Directory Co.

### 2493 10TH ST

<u>Year</u>	<u>Uses</u>	<u>Source</u>
1936	Vacant	Los Angeles Directory Co.

### 2508 10TH ST

<u>Year</u>	<u>Uses</u>	<u>Source</u>
1981	Martin T	Pacific Telephone

### 2510 10TH ST

<u>Year</u>	<u>Uses</u>	<u>Source</u>
2001	ROCHAEIma	Haines & Company, Inc.
	GONZALEZJesus	Haines & Company, Inc.
1990	Gonzalezx Jesus	Pacific Bell
1986	Gonzalez Jesus	Pacific Bell Yellow Pages
	Gonzalez Jesus M	Pacific Bell Yellow Pages
1977	Pino Beatrice	Pacific Telephone
1966	Barnes Saoil B Carla 2510 10th St Riv	Luskey Brothers & Company Inc.
	Pino Rudolph Beatrice 2510 10th St Riv h hod carrier	Luskey Brothers & Company Inc.
	Pino Max Helen 2510 10th St Riv h retired	Luskey Brothers & Company Inc.
1960	Pino RL Mrs	Luskeys Brothers & Co., Publishers
1955	Pino R L Mrs	Luskeys Brothers & Co., Publishers
1945	Pino Rose Mrs Pino Rudolph	Los Angeles Directory Co.
1939	Pino R O	Los Angeles Directory Co.
1936	Pino Rose Mrs	Los Angeles Directory Co.

## FINDINGS

<u>Year</u>	<u>Uses</u>	<u>Source</u>
1936	Pino R	Los Angeles Directory Co.

### 2511 10TH ST

<u>Year</u>	<u>Uses</u>	<u>Source</u>
2001	JACKSON Obadiah	Haines & Company, Inc.
1977	Roney Lenard	Pacific Telephone
1966	Flores Paul Maurilia 2511 10th St Riv h 4 electrician Lockiheed	Luskey Brothers & Company Inc.
1960	Fiores PM	Luskeys Brothers & Co., Publishers
1955	Flores P M	Luskeys Brothers & Co., Publishers
1945	Hernandez Francisca Mrs	Los Angeles Directory Co.
1939	Hernandez Dario	Los Angeles Directory Co.
1936	Hernandez Danio	Los Angeles Directory Co.
1930	Hernandez Darlo	Los Angeles Directory Co.

### 2515 10TH ST

<u>Year</u>	<u>Uses</u>	<u>Source</u>
2001	XXXX	Haines & Company, Inc.
1990	Butts Henderson	Pacific Bell
1986	Roney L	Pacific Bell Yellow Pages
1960	Molina AB	Luskeys Brothers & Co., Publishers
1955	Macias Jesse G	Luskeys Brothers & Co., Publishers
1945	Mendoza Margarito	Los Angeles Directory Co.
1939	Bravo Gabriel	Los Angeles Directory Co.
1936	Hernandez Felipe	Los Angeles Directory Co.
1930	Vacant	Los Angeles Directory Co.

### 2525 10TH ST

<u>Year</u>	<u>Uses</u>	<u>Source</u>
2001	LEEBruceela	Haines & Company, Inc.
	CHARLESObuett	Haines & Company, Inc.
1996	Charles Bruetta	Pacific Bell
1990	Charles Bruetta	Pacific Bell
1986	Charles Bruetta	Pacific Bell Yellow Pages
1981	Charles Bruetta	Pacific Telephone
1970	Charles Bruetta	Pacific Telephone
1966	Donez Jose T Marie 2525 10th St Riv h retired	Luskey Brothers & Company Inc.
1960	Mendoza MR	Luskeys Brothers & Co., Publishers
	rear Salinas Connie Mrs	Luskeys Brothers & Co., Publishers

## FINDINGS

<u>Year</u>	<u>Uses</u>	<u>Source</u>
1955	Mendoza Macario R	Luskeys Brothers & Co., Publishers
	rear Salvinas Connie Mrs	Luskeys Brothers & Co., Publishers
1945	Mendoza Max	Los Angeles Directory Co.
1939	Rodriguez Jose	Los Angeles Directory Co.
1936	Diaz Pablo	Los Angeles Directory Co.
1930	Potoya Pedro	Los Angeles Directory Co.

### 2526 10TH ST

<u>Year</u>	<u>Uses</u>	<u>Source</u>
2001	PADILLA Johnny F	Haines & Company, Inc.
1990	Robles Asuncion	Pacific Bell
1986	Avila David C	Pacific Bell Yellow Pages
1981	Nieto Diego & Inez	Pacific Telephone
1970	Cruz Lusio	Pacific Telephone
1966	Salinas Win B Helen 2526 10th St Riv h retired	Luskey Brothers & Company Inc.
1960	Cruz LG	Luskeys Brothers & Co., Publishers
1955	Cruz L G	Luskeys Brothers & Co., Publishers
1945	guilera Jos	Los Angeles Directory Co.
1939	Grayson F I Mrs	Los Angeles Directory Co.
1936	Anthony Wm	Los Angeles Directory Co.
1930	Mays Walter	Los Angeles Directory Co.

### 2527 10TH ST

<u>Year</u>	<u>Uses</u>	<u>Source</u>
1939	Mendoza Santiago	Los Angeles Directory Co.
1936	Vacant	Los Angeles Directory Co.
1930	Diaz Ysidro Q	Los Angeles Directory Co.

### 2529 10TH ST

<u>Year</u>	<u>Uses</u>	<u>Source</u>
1930	Diaz Pioquirto	Los Angeles Directory Co.

### 2541 10TH ST

<u>Year</u>	<u>Uses</u>	<u>Source</u>
1939	Dryb Walter	Los Angeles Directory Co.

### 2542 10TH ST

<u>Year</u>	<u>Uses</u>	<u>Source</u>
2001	ARRIOLAAgusin	Haines & Company, Inc.

## FINDINGS

<u>Year</u>	<u>Uses</u>	<u>Source</u>
2001	YOUNG Touzalln	Haines & Company, Inc.
1966	Woods Cary C Mrs 2542 10th St Riv h retired	Luskey Brothers & Company Inc.
1960	Vacant	Luskeys Brothers & Co., Publishers
1955	Ortega J M	Luskeys Brothers & Co., Publishers
1945	Kemp C L	Los Angeles Directory Co.
1939	Adama Petro	Los Angeles Directory Co.
1936	Gonzales Manuel Gross Frank	Los Angeles Directory Co.
1930	Vacant	Los Angeles Directory Co.

### 2543 10TH ST

<u>Year</u>	<u>Uses</u>	<u>Source</u>
2001	LOPEZOavid	Haines & Company, Inc.

### 2558 10TH ST

<u>Year</u>	<u>Uses</u>	<u>Source</u>
1966	Jackson Geneva Mrs 2558 10th St Riv h	Luskey Brothers & Company Inc.
1960	Green EA Mrs C	Luskeys Brothers & Co., Publishers
1955	James Dora Mrs	Luskeys Brothers & Co., Publishers
1945	Ramirez Jesus	Los Angeles Directory Co.
1939	Ramirez Jesus	Los Angeles Directory Co.
1936	Ramirez Jesus	Los Angeles Directory Co.
1930	Morongo John	Los Angeles Directory Co.

### 2559 10TH ST

<u>Year</u>	<u>Uses</u>	<u>Source</u>
2001	e TORRES srael	Haines & Company, Inc.
1970	Larstead L Edw	Pacific Telephone
	Garcia Leon J	Pacific Telephone
1966	Charles Bruetta W Mrs 2559 10th St Riv h domestic worker	Luskey Brothers & Company Inc.
1960	Parks Josephine Mrs	Luskeys Brothers & Co., Publishers
1955	Cass Mack	Luskeys Brothers & Co., Publishers
1951	Mc Knight Clarence r	Los Angeles Directory Co.
1945	Toppin Harry	Los Angeles Directory Co.
1939	Thornton F B Mrs	Los Angeles Directory Co.
1936	Nixon W A	Los Angeles Directory Co.
1930	Crosby J R B o	Los Angeles Directory Co.

## FINDINGS

### 2574 10TH ST

<u>Year</u>	<u>Uses</u>	<u>Source</u>
2001	SANCHEZJuventino	Haines & Company, Inc.
1966	Wilson Brian Melba 2574 10th St Riv h	Luskey Brothers & Company Inc.
1960	Kenner MJ Mrs	Luskeys Brothers & Co., Publishers
1955	Neal Hezekiah	Luskeys Brothers & Co., Publishers
1951	Rule Jewell r	Los Angeles Directory Co.
1945	tilano Manuel	Los Angeles Directory Co.
1939	Eckert Frances	Los Angeles Directory Co.
1936	Eckert Frances	Los Angeles Directory Co.
1930	Modesto anaillo o	Los Angeles Directory Co.

### 2575 10TH ST

<u>Year</u>	<u>Uses</u>	<u>Source</u>
2001	0 HUERTAAlberto	Haines & Company, Inc.
1960	Robinson LA Mrs C	Luskeys Brothers & Co., Publishers
1955	Robinson L A Mrs	Luskeys Brothers & Co., Publishers
	Seacrease R E Rev	Luskeys Brothers & Co., Publishers
1951	Robinson Frank L r	Los Angeles Directory Co.
1946	Robinson Frank L r	Southern California Telephone Company
1945	Robertson Frank	Los Angeles Directory Co.
1939	Hernandez Henry	Los Angeles Directory Co.
	Salazar J P	Los Angeles Directory Co.
1936	Hernandez Henry	Los Angeles Directory Co.
	Salazar J P o	Los Angeles Directory Co.
1930	Salazar J P	Los Angeles Directory Co.

### 2578 10TH ST

<u>Year</u>	<u>Uses</u>	<u>Source</u>
1977	Corona Frank L	Pacific Telephone
	Torrez Arthur M	Pacific Telephone

### 2589 10TH ST

<u>Year</u>	<u>Uses</u>	<u>Source</u>
2001	GILGilberto	Haines & Company, Inc.
1970	Scott Bessie	Pacific Telephone
	Scott Jas Otis	Pacific Telephone
1966	Matthews Herbie 2589 10th St Riv h	Luskey Brothers & Company Inc.



## FINDINGS

### 2590 10TH ST

<u>Year</u>	<u>Uses</u>	<u>Source</u>
2001	ARENAS Leopado	Haines & Company, Inc.
1966	Scott Bessie Mrs 2590 10th St Riv h	Luskey Brothers & Company Inc.
1960	Bruetta Chas Mrs	Luskeys Brothers & Co., Publishers
1945	Hale L C	Los Angeles Directory Co.
1939	Atilano Manuel	Los Angeles Directory Co.
1936	Vacant	Los Angeles Directory Co.
1930	Rios Joe	Los Angeles Directory Co.

### 2591 10TH ST

<u>Year</u>	<u>Uses</u>	<u>Source</u>
1960	Johnson JL C	Luskeys Brothers & Co., Publishers
1955	Johnson Jas L	Luskeys Brothers & Co., Publishers
1951	Johnson Jas L r	Los Angeles Directory Co.
1945	Winston Arth	Los Angeles Directory Co.
1939	Vacant	Los Angeles Directory Co.
1936	Ybarra Albt	Los Angeles Directory Co.
1930	Sanchez Modesto o	Los Angeles Directory Co.

### 2609 10TH ST

<u>Year</u>	<u>Uses</u>	<u>Source</u>
1977	Zamora Tony	Pacific Telephone

### 2610 10TH ST

<u>Year</u>	<u>Uses</u>	<u>Source</u>
2001	VERGARAEdgardo	Haines & Company, Inc.
1996	Murillo De Leon Anita	Pacific Bell
1966	Apartments	Luskey Brothers & Company Inc.
	Daniels Bessie Mrs 2610 10th St Apt 1 Riv h retired	Luskey Brothers & Company Inc.
	Hamilton Jo Ann 2610 10th St Apt 2 Riv h student	Luskey Brothers & Company Inc.
	Graves ML Cassie 2610 10th St Apt 4 Riv h inspector State Highwa	Luskey Brothers & Company Inc.
	Honisek Clarence	Luskey Brothers & Company Inc.
	Adams Peter Lottie 2610 10th St AptS Riv h 3 hod carrier	Luskey Brothers & Company Inc.
	Pearson Donald 2610 10th St Apt 6 Riv h custodian Riverside Un	Luskey Brothers & Company Inc.
	Warren Gordon 2610 10th St Apt 7 Riv hi	Luskey Brothers & Company Inc.
1960	Apartments	Luskeys Brothers & Co., Publishers

## FINDINGS

<u>Year</u>	<u>Uses</u>	<u>Source</u>
1960	Daniels BLMrs	Luskeys Brothers & Co., Publishers
	Taylor Pauline Mrs	Luskeys Brothers & Co., Publishers
	Speight Ezell M	Luskeys Brothers & Co., Publishers
	Vacant	Luskeys Brothers & Co., Publishers
	Vacant	Luskeys Brothers & Co., Publishers
	King Ted	Luskeys Brothers & Co., Publishers
	Smith PC	Luskeys Brothers & Co., Publishers
1955	Apartments	Luskeys Brothers & Co., Publishers
	Daniels Bessie Mrs	Luskeys Brothers & Co., Publishers
	Butler Morris	Luskeys Brothers & Co., Publishers
	Cooper Willie D	Luskeys Brothers & Co., Publishers
	Ellis Eddie	Luskeys Brothers & Co., Publishers
	Daniels Carrie Mrs	Luskeys Brothers & Co., Publishers
	Allen Evangeline N	Luskeys Brothers & Co., Publishers
	Green Eva A	Luskeys Brothers & Co., Publishers
Lang Jim	Luskeys Brothers & Co., Publishers	
1951	Daniels Carrie r	Los Angeles Directory Co.
1946	Burch Elvira r	Southern California Telephone Company
	Stevenson Bertha r	Southern California Telephone Company
1945	Cooper G W Hale L D	Los Angeles Directory Co.
1939	Powell Geo	Los Angeles Directory Co.
	Pruitt Lonnie	Los Angeles Directory Co.
	Caudillo Jose	Los Angeles Directory Co.
	Jiminez Fred	Los Angeles Directory Co.
	Morgan Jas	Los Angeles Directory Co.
	Porter J B	Los Angeles Directory Co.
1936	Angiana Prudencia Chavez Thos	Los Angeles Directory Co.
	Gamos Salome Mrs Mora Paul	Los Angeles Directory Co.
	Ramirez Francisco	Los Angeles Directory Co.
	Ramirez Frank	Los Angeles Directory Co.
	Vidana Margarito	Los Angeles Directory Co.
1930	Cortez Artuiiro	Los Angeles Directory Co.
	Fernando Dom 1ngo Rios Antonio	Los Angeles Directory Co.

### 2611 10TH ST

<u>Year</u>	<u>Uses</u>	<u>Source</u>
2001	SAUCEDOLurs Albertn	Haines & Company, Inc.
	RUIZignacio	Haines & Company, Inc.
	JACAVO Nancy	Haines & Company, Inc.

## FINDINGS

<u>Year</u>	<u>Uses</u>	<u>Source</u>
1970	Matthewson R N	Pacific Telephone
	Matthewson Ruth	Pacific Telephone
1966	Matthews Roy N Ruth 2611 10th St Riv h finisher Fleetwood Traile	Luskey Brothers & Company Inc.
1960	Fugate JA	Luskeys Brothers & Co., Publishers
1955	Fugate Joe A	Luskeys Brothers & Co., Publishers
1951	Fugate Joe r	Los Angeles Directory Co.
1945	Fugate Jos	Los Angeles Directory Co.
1939	Fugate Jos	Los Angeles Directory Co.
1936	Fugate Jos	Los Angeles Directory Co.
1930	Galvez Guadalupe Galvea W C o	Los Angeles Directory Co.

### 2613 10TH ST

<u>Year</u>	<u>Uses</u>	<u>Source</u>
2001	XXXX	Haines & Company, Inc.
1970	Fugate Mary	Pacific Telephone
	Fugate Joe	Pacific Telephone

### 2623 10TH ST

<u>Year</u>	<u>Uses</u>	<u>Source</u>
1977	Dodge Chas H	Pacific Telephone

### 2626 10TH ST

<u>Year</u>	<u>Uses</u>	<u>Source</u>
1996	Aguiar Manuel	Pacific Bell
1990	Agullar Manuel	Pacific Bell
1966	Warhop Floter Magnolia 2626 10th St Riv h 2 hod carrier	Luskey Brothers & Company Inc.
1960	rear Vacant	Luskeys Brothers & Co., Publishers
	Taylor Odessa C	Luskeys Brothers & Co., Publishers
1955	Peters Willie M	Luskeys Brothers & Co., Publishers
	rear Warhop Floter	Luskeys Brothers & Co., Publishers
1951	Peters Willie Mae r	Los Angeles Directory Co.
1945	Ortega Henry	Los Angeles Directory Co.
1939	Ortega Henry	Los Angeles Directory Co.
1930	Alvarez Pasqual	Los Angeles Directory Co.

### 2627 10TH ST

<u>Year</u>	<u>Uses</u>	<u>Source</u>
2001	ROBLES Lionel	Haines & Company, Inc.

## FINDINGS

<u>Year</u>	<u>Uses</u>	<u>Source</u>
1966	Sanchez Jenny Mrs 2627 10th St Riv h retired	Luskey Brothers & Company Inc.
1960	Stowers JH	Luskeys Brothers & Co., Publishers
1955	Jordan Elzora Mrs	Luskeys Brothers & Co., Publishers
1945	Jordan Wm	Los Angeles Directory Co.
1939	Mendez Delphina Mrs	Los Angeles Directory Co.
1936	Mendez Delphina Mrs	Los Angeles Directory Co.
1930	Porter J B	Los Angeles Directory Co.

### 2628 10TH ST

<u>Year</u>	<u>Uses</u>	<u>Source</u>
2001	AGUILARManu O I	Haines & Company, Inc.

### 2643 10TH ST

<u>Year</u>	<u>Uses</u>	<u>Source</u>
2001	0 TSAIAnna	Haines & Company, Inc.
1960	Magby BE	Luskeys Brothers & Co., Publishers
1955	Christopher Fred	Luskeys Brothers & Co., Publishers
1951	King Theo r	Los Angeles Directory Co.
1945	vila G J	Los Angeles Directory Co.
1939	Avila Gregario	Los Angeles Directory Co.
1936	Avila Gregorio	Los Angeles Directory Co.
1930	: Avyrei B: M	Los Angeles Directory Co.

### 2645 10TH ST

<u>Year</u>	<u>Uses</u>	<u>Source</u>
2001	SANCHEZKaren	Haines & Company, Inc.
1996	Sanchez Constantino	Pacific Bell
1990	Garcia Francisco	Pacific Bell
1986	Guetierrez Wayne R	Pacific Bell Yellow Pages
1981	Barrios Manuel	Pacific Telephone

### 2650 10TH ST

<u>Year</u>	<u>Uses</u>	<u>Source</u>
1977	Parsons T L	Pacific Telephone

### 2658 10TH ST

<u>Year</u>	<u>Uses</u>	<u>Source</u>
2001	PEREZ Maria	Haines & Company, Inc.
1990	Robles Jesus	Pacific Bell

## FINDINGS

<u>Year</u>	<u>Uses</u>	<u>Source</u>
1986	Roblez Lionel	Pacific Bell Yellow Pages
1981	Roblez Lionel	Pacific Telephone
1977	Gil M	Pacific Telephone
1970	Valencia Raymond	Pacific Telephone
1966	Seegraves Phil Melissa 2658 10th St Riv hi	Luskey Brothers & Company Inc.
	Seegraves Gary 2658 10th St Riv hi student	Luskey Brothers & Company Inc.
1960	Vacant	Luskeys Brothers & Co., Publishers
1955	No return	Luskeys Brothers & Co., Publishers
1945	Herrera Geo	Los Angeles Directory Co.
1939	Herrera Geo	Los Angeles Directory Co.
1936	Herrera Geo o	Los Angeles Directory Co.
1930	jrerra Geo	Los Angeles Directory Co.

### 2659 10TH ST

<u>Year</u>	<u>Uses</u>	<u>Source</u>
2001	GOMEZInma Y	Haines & Company, Inc.
	AVILAJavier	Haines & Company, Inc.
1986	Plair Ethel	Pacific Bell Yellow Pages
1966	Smith Eva Mrs 2659 10th St Riv hi	Luskey Brothers & Company Inc.
1960	Jenkins FJ C	Luskeys Brothers & Co., Publishers
1955	Howard Robt L	Luskeys Brothers & Co., Publishers
1951	Howard Robt Lee r	Los Angeles Directory Co.
1945	Thomton F B Mrs	Los Angeles Directory Co.
1939	Williamson Laurence	Los Angeles Directory Co.
1936	Estrada Rita Mrs	Los Angeles Directory Co.
1930	Rios Esteban	Los Angeles Directory Co.

### 2661 10TH ST

<u>Year</u>	<u>Uses</u>	<u>Source</u>
1970	Neal Edw	Pacific Telephone

### 2663 10TH ST

<u>Year</u>	<u>Uses</u>	<u>Source</u>
1981	Arevallo Carlos	Pacific Telephone

### 2690 10TH ST

<u>Year</u>	<u>Uses</u>	<u>Source</u>
1945	Garcia Antonio	Los Angeles Directory Co.
1939	Garcia Antonio	Los Angeles Directory Co.

## FINDINGS

<u>Year</u>	<u>Uses</u>	<u>Source</u>
1936	Garcia Antonio	Los Angeles Directory Co.
1930	Sanchez Don righ Imntersects	Los Angeles Directory Co.

### 2710 10TH ST

<u>Year</u>	<u>Uses</u>	<u>Source</u>
2001	CLAYB	Haines & Company, Inc.
1996	Clay Bennie	Pacific Bell
1990	Cla Bennie	Pacific Bell
1986	Clay Bennie	Pacific Bell Yellow Pages
1981	Clay Bennie	Pacific Telephone
1977	Clay Bennie	Pacific Telephone
1970	Clay Bennie	Pacific Telephone
1960	Clay Bennie C	Luskeys Brothers & Co., Publishers
1955	Alves John S	Luskeys Brothers & Co., Publishers
1951	Alves M B Mrs r	Los Angeles Directory Co.
1945	Ives J S	Los Angeles Directory Co.
1939	Alves J S	Los Angeles Directory Co.
1936	Alves J S o	Los Angeles Directory Co.

### 2711 10TH ST

<u>Year</u>	<u>Uses</u>	<u>Source</u>
2001	CHAVARRIASMary	Haines & Company, Inc.
1996	Barboza Fransisco	Pacific Bell
1990	Barboza Fransisco	Pacific Bell
1977	Rosas Adrian M	Pacific Telephone
1970	Lewis Lee W	Pacific Telephone
1960	Herrera Mary Mrs	Luskeys Brothers & Co., Publishers
1955	Herrera Geo	Luskeys Brothers & Co., Publishers
1951	Herrera Geo r	Los Angeles Directory Co.
1945	Seaton A F Rev	Los Angeles Directory Co.
1939	Seaton A F Rev	Los Angeles Directory Co.
1936	Seaton A F Rev o	Los Angeles Directory Co.
1930	Seaton A F Rev o	Los Angeles Directory Co.

### 2725 10TH ST

<u>Year</u>	<u>Uses</u>	<u>Source</u>
2001	ULLOA Lopez Pedro 909 784 7257 N	Haines & Company, Inc.
1981	Siqueiros Joaquin	Pacific Telephone

## FINDINGS

### 2727 10TH ST

<u>Year</u>	<u>Uses</u>	<u>Source</u>
2001	CORDOVAA	Haines & Company, Inc.
	HERNANDEZDelfina	Haines & Company, Inc.
1966	Reyes Manuel 2727 10th St Riv	Luskey Brothers & Company Inc.
1960	a Vacant	Luskeys Brothers & Co., Publishers
	Regas Manuel	Luskeys Brothers & Co., Publishers
1955	Reyes Manuel S	Luskeys Brothers & Co., Publishers
	a Reynolds E I VI Mrs	Luskeys Brothers & Co., Publishers
1951	Reyes Manuel r	Los Angeles Directory Co.
1945	Beverly Connie Mrs	Los Angeles Directory Co.
1939	Alonzo Manuel	Los Angeles Directory Co.
1936	Lathrop Andw	Los Angeles Directory Co.
	Moreno Ora beauty shop	Los Angeles Directory Co.
1930	Butler Ernest	Los Angeles Directory Co.
	Carrillo Ax Ibrosia	Los Angeles Directory Co.
	Fulminante Ernest barber Kohrs Wim	Los Angeles Directory Co.

### 2729 10TH ST

<u>Year</u>	<u>Uses</u>	<u>Source</u>
2001	XXXX	Haines & Company, Inc.
1970	Picasso Raoul	Pacific Telephone
1960	Lopez RC	Luskeys Brothers & Co., Publishers
	JMunoz FC	Luskeys Brothers & Co., Publishers
1955	Mc Na r Dani	Luskeys Brothers & Co., Publishers
	Simpson Monroe J	Luskeys Brothers & Co., Publishers
1951	Simpson Monroe r	Los Angeles Directory Co.
1945	Thomas Geo	Los Angeles Directory Co.
	Ikins Florence Mrs Llamas Geo	Los Angeles Directory Co.
	Stowe Obie	Los Angeles Directory Co.
1939	Akins Florence Mrs	Los Angeles Directory Co.
	Beverly S Y jr	Los Angeles Directory Co.
	Hopkins Sterling	Los Angeles Directory Co.
1936	Felix Vernon Johnson S L	Los Angeles Directory Co.

### 2742 10TH ST

<u>Year</u>	<u>Uses</u>	<u>Source</u>
2001	DOMINGUEZJose	Haines & Company, Inc.
1960	Abernathy Cleve	Luskeys Brothers & Co., Publishers
1955	Jackson C R Mrs	Luskeys Brothers & Co., Publishers

## FINDINGS

<u>Year</u>	<u>Uses</u>	<u>Source</u>
1945	Davis W H	Los Angeles Directory Co.
1939	Cahem L B	Los Angeles Directory Co.
1936	Goodwin W G	Los Angeles Directory Co.
1930	Lathrop W B	Los Angeles Directory Co.

### 2743 10TH ST

<u>Year</u>	<u>Uses</u>	<u>Source</u>
2001	SOTO Carmen	Haines & Company, Inc.
	ROBLES Leonel	Haines & Company, Inc.
1981	Lucero Frank	Pacific Telephone
	Contreras Gabriel	Pacific Telephone
1977	Lucero Frank	Pacific Telephone
1960	Bever ley SY	Luskeys Brothers & Co., Publishers
1955	Beverly Stanley Y	Luskeys Brothers & Co., Publishers
1951	Beverley Stanley Y r	Los Angeles Directory Co.
1946	Beverley Stanley Y r	Southern California Telephone Company
1945	Beverley S Y	Los Angeles Directory Co.
1939	Beverly Wm	Los Angeles Directory Co.
	Beverly S Y	Los Angeles Directory Co.
1936	Beverley S Y o	Los Angeles Directory Co.
1930	Beverley E Y	Los Angeles Directory Co.

### 2758 10TH ST

<u>Year</u>	<u>Uses</u>	<u>Source</u>
2001	DAVIS Mylre	Haines & Company, Inc.
	ROBLES Enedelia	Haines & Company, Inc.
1986	Davis M J	Pacific Bell Yellow Pages
1981	Taylor Mylie	Pacific Telephone
1977	Taylor Mylie	Pacific Telephone
1970	Taylor Mylie	Pacific Telephone
1960	Taylor Mylle Mrs D	Luskeys Brothers & Co., Publishers
1955	layior Le Roy	Luskeys Brothers & Co., Publishers
1945	Taylor Le Roy	Los Angeles Directory Co.
1939	Taylor Leroy	Los Angeles Directory Co.
1936	Taylor L eroy	Los Angeles Directory Co.
	Tenth Cont	Los Angeles Directory Co.
1930	Taylor Le Roy	Los Angeles Directory Co.



## FINDINGS

### 2759 10TH ST

<u>Year</u>	<u>Uses</u>	<u>Source</u>
2001	VADOUEZDavid V	Haines & Company, Inc.
	TINOCO Miguel	Haines & Company, Inc.
1996	Tinoco Miguel	Pacific Bell
1977	Perez Linda	Pacific Telephone
1960	Ferguson EA	Luskeys Brothers & Co., Publishers
1955	Ferguson E A	Luskeys Brothers & Co., Publishers

### 10th St

#### 2774 10th St

<u>Year</u>	<u>Uses</u>	<u>Source</u>
2014	ALL STAR JUMPS	EDR Digital Archive
2010	ALL STAR JUMPS	EDR Digital Archive

### 10TH ST

#### 2774 10TH ST

<u>Year</u>	<u>Uses</u>	<u>Source</u>
2001	CASTROCInlo	Haines & Company, Inc.
1960	Castro CC OV	Luskeys Brothers & Co., Publishers
	A 1 Shop washing	Luskeys Brothers & Co., Publishers
	machs	Luskeys Brothers & Co., Publishers
1955	Castro C C	Luskeys Brothers & Co., Publishers
1936	Church of God in Christ colored	Los Angeles Directory Co.
	Blake C J Rev	Los Angeles Directory Co.
1930	Mexican Mission	Los Angeles Directory Co.

#### 2775 10TH ST

<u>Year</u>	<u>Uses</u>	<u>Source</u>
2001	GONZALESCarmen	Haines & Company, Inc.
1986	Gonzalez Simon B	Pacific Bell Yellow Pages
1981	Gonzalez Simon B	Pacific Telephone
1977	Gonzalez Simon B	Pacific Telephone
1970	Louie Candace	Pacific Telephone
1960	Louie CM Mrs	Luskeys Brothers & Co., Publishers
1955	Louie Candace M Mrs	Luskeys Brothers & Co., Publishers
1945	Louie Candace Mrs	Los Angeles Directory Co.
1939	Louie Candace Mrs	Los Angeles Directory Co.

## FINDINGS

<u>Year</u>	<u>Uses</u>	<u>Source</u>
1936	Louie Candace Mrs o	Los Angeles Directory Co.
1930	Louie Mandiff Mrs o	Los Angeles Directory Co.

### 2779 10TH ST

<u>Year</u>	<u>Uses</u>	<u>Source</u>
1960	White Lee Mrs C	Luskeys Brothers & Co., Publishers
1955	Stokes B J	Luskeys Brothers & Co., Publishers
1951	Davis Wm H r	Los Angeles Directory Co.
1945	Vacant	Los Angeles Directory Co.

### 2786 10TH ST

<u>Year</u>	<u>Uses</u>	<u>Source</u>
1930	Alves J S	Los Angeles Directory Co.

### 2789 10TH ST

<u>Year</u>	<u>Uses</u>	<u>Source</u>
2001	OVELASQUEZ Dona lo	Haines & Company, Inc.
1970	Jimenez Sallie	Pacific Telephone
1960	Simpson MJ	Luskeys Brothers & Co., Publishers
1955	Nash H C	Luskeys Brothers & Co., Publishers
1945	Culpepper F I	Los Angeles Directory Co.
1939	Marshall Lucille Mrs	Los Angeles Directory Co.

### 2805 10TH ST

<u>Year</u>	<u>Uses</u>	<u>Source</u>
1986	Flores Ignacao	Pacific Bell Yellow Pages

### 2806 10TH ST

<u>Year</u>	<u>Uses</u>	<u>Source</u>
2001	WARD Ella	Haines & Company, Inc.
1990	Smith John D	Pacific Bell
1986	Smith John D	Pacific Bell Yellow Pages
1960	Vacant	Luskeys Brothers & Co., Publishers

### 2808 10TH ST

<u>Year</u>	<u>Uses</u>	<u>Source</u>
1977	Barajas Abe C	Pacific Telephone
1960	Seals CC	Luskeys Brothers & Co., Publishers

## FINDINGS

### 2810 10TH ST

<u>Year</u>	<u>Uses</u>	<u>Source</u>
2001	CERVANTEZ Juvenal	Haines & Company, Inc.
1996	Cervantez Juvenal	Pacific Bell
1990	Cervantez Juvenal	Pacific Bell
1986	Cervantez Juvenal	Pacific Bell Yellow Pages
1960	Watson Cora	Luskeys Brothers & Co., Publishers
1955	Ward B V Mrs	Luskeys Brothers & Co., Publishers
1945	Brown Harvey	Los Angeles Directory Co.
1939	Jackson Harvey	Los Angeles Directory Co.
1936	Edwards M G Mrs	Los Angeles Directory Co.
1930	Vacant	Los Angeles Directory Co.

### 2811 10TH ST

<u>Year</u>	<u>Uses</u>	<u>Source</u>
2001	MAYOG	Haines & Company, Inc.
	CHAVEZ Maria Socoro	Haines & Company, Inc.
1986	Garcia Guadelupe	Pacific Bell Yellow Pages
	Garcia Harry A	Pacific Bell Yellow Pages
1960	Armstrong Robt	Luskeys Brothers & Co., Publishers
1955	Brewer Andw M	Luskeys Brothers & Co., Publishers
1951	Brewer Andrew r	Los Angeles Directory Co.
1946	Brewer Andrew r	Southern California Telephone Company
1945	SBrewer Andw	Los Angeles Directory Co.
1939	Mays Walter	Los Angeles Directory Co.
1936	Mays Walter	Los Angeles Directory Co.
	Reynolds Cynthia Mrs	Los Angeles Directory Co.
1930	Reinoad 4 Cynthia Mrs o	Los Angeles Directory Co.

### 2812 10TH ST

<u>Year</u>	<u>Uses</u>	<u>Source</u>
2001	PEREZ Isabel	Haines & Company, Inc.
1996	Arroyo Juana	Pacific Bell
1960	Lewis RG	Luskeys Brothers & Co., Publishers
1955	Crosby Walter	Luskeys Brothers & Co., Publishers

### 2814 10TH ST

<u>Year</u>	<u>Uses</u>	<u>Source</u>
1986	Chatman Beatrice	Pacific Bell Yellow Pages
1977	Company	Pacific Telephone

## FINDINGS

<u>Year</u>	<u>Uses</u>	<u>Source</u>
1960	Smith IH	Luskeys Brothers & Co., Publishers
1955	De vers Joan Mrs	Luskeys Brothers & Co., Publishers

### 2816 10TH ST

<u>Year</u>	<u>Uses</u>	<u>Source</u>
2001	MORALESAr Huro	Haines & Company, Inc.
1990	Ibarra M	Pacific Bell
1986	Ibarra M	Pacific Bell Yellow Pages
1981	Meia Marta	Pacific Telephone
1960	Robinson Fred	Luskeys Brothers & Co., Publishers
1955	Jordan Agnes Mrs	Luskeys Brothers & Co., Publishers

### 2817 10TH ST

<u>Year</u>	<u>Uses</u>	<u>Source</u>
1930	Ortiz Salud	Los Angeles Directory Co.

### 2826 10TH ST

<u>Year</u>	<u>Uses</u>	<u>Source</u>
2001	MCCOYYvetla	Haines & Company, Inc.
1981	Pierre Diane L	Pacific Telephone

### 2828 10TH ST

<u>Year</u>	<u>Uses</u>	<u>Source</u>
1970	Ward Bertha	Pacific Telephone

### 10th St

#### 2874 10th St

<u>Year</u>	<u>Uses</u>	<u>Source</u>
2014	TILLMAN RIVERSIDE MORTUARY	EDR Digital Archive
2010	TILLMAN RIVERSIDE MORTUARY	EDR Digital Archive
2005	TILLMAN RIVERSIDE MORTUARY	EDR Digital Archive

### 11TH

#### 2395 11TH

<u>Year</u>	<u>Uses</u>	<u>Source</u>
2002	Gonzales Albino	SBC PACIFIC BELL

## FINDINGS

### 2451 11TH

<u>Year</u>	<u>Uses</u>	<u>Source</u>
1981	Hiayashlbara Wayne & S	Pacific Telephone

### 2464 11TH

<u>Year</u>	<u>Uses</u>	<u>Source</u>
2002	Wilson Walter	SBC PACIFIC BELL

### 2465 11TH

<u>Year</u>	<u>Uses</u>	<u>Source</u>
2002	Thomas James L	SBC PACIFIC BELL

### 2478 11TH

<u>Year</u>	<u>Uses</u>	<u>Source</u>
2002	GAR Urquiza Eulalia	SBC PACIFIC BELL

### 2492 11TH

<u>Year</u>	<u>Uses</u>	<u>Source</u>
2002	Monroy Carlos A	SBC PACIFIC BELL

### 2522 11TH

<u>Year</u>	<u>Uses</u>	<u>Source</u>
1986	Banks Joseph Rev	Pacific Bell Yellow Pages
1981	Banks Joseph Rev	Pacific Telephone

### 2550 11TH

<u>Year</u>	<u>Uses</u>	<u>Source</u>
2002	Corona Sandra	SBC PACIFIC BELL

### 2565 11TH

<u>Year</u>	<u>Uses</u>	<u>Source</u>
2002	Luna Antoinette R	SBC PACIFIC BELL
	Fierro Della	SBC PACIFIC BELL

### 2578 11TH

<u>Year</u>	<u>Uses</u>	<u>Source</u>
2002	Torrez Mary H	SBC PACIFIC BELL
1981	Corona Frank L	Pacific Telephone

### 2608 11TH

<u>Year</u>	<u>Uses</u>	<u>Source</u>
2002	REAR Lara Rosa	SBC PACIFIC BELL

## FINDINGS

### 2622 11TH

<u>Year</u>	<u>Uses</u>	<u>Source</u>
2002	Quintana Sylvia	SBC PACIFIC BELL

### 2623 11TH

<u>Year</u>	<u>Uses</u>	<u>Source</u>
2002	Cruz Blanca	SBC PACIFIC BELL

### 2664 11TH

<u>Year</u>	<u>Uses</u>	<u>Source</u>
1981	Ellis Pat	Pacific Telephone

### 2665 11TH

<u>Year</u>	<u>Uses</u>	<u>Source</u>
2002	BARTEE S BEAUTY SALON	SBC PACIFIC BELL
1981	Bartees Beauty Salon	Pacific Telephone

### 2742 11TH

<u>Year</u>	<u>Uses</u>	<u>Source</u>
2002	A Molina Hector	SBC PACIFIC BELL

### 2774 11TH

<u>Year</u>	<u>Uses</u>	<u>Source</u>
2002	LEFT Torres Efrain	SBC PACIFIC BELL

### 2801 11TH

<u>Year</u>	<u>Uses</u>	<u>Source</u>
2002	Hernandez Rosario	SBC PACIFIC BELL

### 2810 11TH

<u>Year</u>	<u>Uses</u>	<u>Source</u>
2002	Martinez L	SBC PACIFIC BELL

### 2826 11TH

<u>Year</u>	<u>Uses</u>	<u>Source</u>
2002	Carter Audrey	SBC PACIFIC BELL

### 2842 11TH

<u>Year</u>	<u>Uses</u>	<u>Source</u>
2002	REAR Sanchez Sofia G	SBC PACIFIC BELL

## FINDINGS

### 2858 11TH

<u>Year</u>	<u>Uses</u>	<u>Source</u>
2002	REAR Anguiano G Sandra	SBC PACIFIC BELL

### 2863 11TH

<u>Year</u>	<u>Uses</u>	<u>Source</u>
2002	Cerda Jose	SBC PACIFIC BELL

### 2917 11TH

<u>Year</u>	<u>Uses</u>	<u>Source</u>
2002	y 2 Castro Angel	SBC PACIFIC BELL

### 2919 11TH

<u>Year</u>	<u>Uses</u>	<u>Source</u>
2002	Sontay Florentin	SBC PACIFIC BELL

### 2921 11TH

<u>Year</u>	<u>Uses</u>	<u>Source</u>
1986	Gomez Jose	Pacific Bell Yellow Pages

### 2939 11TH

<u>Year</u>	<u>Uses</u>	<u>Source</u>
2002	Nieto Diego & Inez	SBC PACIFIC BELL

### 2950 11TH

<u>Year</u>	<u>Uses</u>	<u>Source</u>
2002	Robledo Maria Guadalupe	SBC PACIFIC BELL
	REAR Gomez Maria	SBC PACIFIC BELL

### 2961 11TH

<u>Year</u>	<u>Uses</u>	<u>Source</u>
2002	REAR Diaz Jaime C	SBC PACIFIC BELL

### 2980 11TH

<u>Year</u>	<u>Uses</u>	<u>Source</u>
2002	Gonzales Abel Mrs	SBC PACIFIC BELL

### 2982 11TH

<u>Year</u>	<u>Uses</u>	<u>Source</u>
2002	Salazar Jacqueline M	SBC PACIFIC BELL
	Huerta Gloria	SBC PACIFIC BELL

## FINDINGS

### 2987 11TH

<u>Year</u>	<u>Uses</u>	<u>Source</u>
2002	Anaya Aurora	SBC PACIFIC BELL

### 2989 11TH

<u>Year</u>	<u>Uses</u>	<u>Source</u>
2002	Lopez Leticia	SBC PACIFIC BELL

### 11TH ST

#### 2394 11TH ST

<u>Year</u>	<u>Uses</u>	<u>Source</u>
2001	DIAZGilberto	Haines & Company, Inc.
1996	Diaz Gilberto	Pacific Bell

#### 2395 11TH ST

<u>Year</u>	<u>Uses</u>	<u>Source</u>
2001	GONZALES Albino B	Haines & Company, Inc.
1996	Gonzales Albino	Pacific Bell
1990	Gonsalex Albino	Pacific Bell
1966	Stowers Jas H Janie 2395 11th St Riv h 3 custodian Riverside Cit	Luskey Brothers & Company Inc.
1960	Bagley WO	Luskeys Brothers & Co., Publishers
1955	Graham W G	Luskeys Brothers & Co., Publishers
1946	Stowers Geo H r	Southern California Telephone Company
1945	Stowers G H	Los Angeles Directory Co.
1939	Stowers G H	Los Angeles Directory Co.
1936	Stowers G H o	Los Angeles Directory Co.
1930	Stowers G H o	Los Angeles Directory Co.

#### 2397 11TH ST

<u>Year</u>	<u>Uses</u>	<u>Source</u>
1955	Payton H S	Luskeys Brothers & Co., Publishers

#### 2422 11TH ST

<u>Year</u>	<u>Uses</u>	<u>Source</u>
1966	De La Hoya Pablo 2422 11th St Riv h	Luskey Brothers & Company Inc.
1960	De La Hoya MG Mrs	Luskeys Brothers & Co., Publishers
1955	de la Hoya M G Mrs	Luskeys Brothers & Co., Publishers
1951	Delahoussaye A J Dr r	Los Angeles Directory Co.
1945	de la Hoya Aureliano	Los Angeles Directory Co.



## FINDINGS

<u>Year</u>	<u>Uses</u>	<u>Source</u>
1939	de la Hoya Aureliano	Los Angeles Directory Co.
1936	de la Hoya Aureliano	Los Angeles Directory Co.

### 2424 11TH ST

<u>Year</u>	<u>Uses</u>	<u>Source</u>
2001	XXXX	Haines & Company, Inc.

### 2436 11TH ST

<u>Year</u>	<u>Uses</u>	<u>Source</u>
1960	Strickland PR Mrs	Luskeys Brothers & Co., Publishers
1955	Decatur M A Mrs	Luskeys Brothers & Co., Publishers
1951	De Catur W C r	Los Angeles Directory Co.
1946	Strickland Angie L r	Southern California Telephone Company
1945	rear Vacant	Los Angeles Directory Co.
	4Decatur W C D	Los Angeles Directory Co.
1939	rear Hannan Jerry	Los Angeles Directory Co.
	Decatur W C	Los Angeles Directory Co.
1936	Hannon Jerry	Los Angeles Directory Co.
	Decatur W C	Los Angeles Directory Co.
1930	Decatur W C	Los Angeles Directory Co.

### 2450 11TH ST

<u>Year</u>	<u>Uses</u>	<u>Source</u>
1970	Silva Tony G	Pacific Telephone
1966	Martinez Paul T Jessie 2450 11th St Riv h 5 supply inspector Nor	Luskey Brothers & Company Inc.
1960	Mart Fnez PT	Luskeys Brothers & Co., Publishers
1955	Mart nez P T	Luskeys Brothers & Co., Publishers
1951	Quiroz Manuel r	Los Angeles Directory Co.
1945	Ramirez Angel	Los Angeles Directory Co.
1939	Sanches Andeas	Los Angeles Directory Co.
1936	Garcia Acencion Mrs o	Los Angeles Directory Co.
1930	Garcia Peter	Los Angeles Directory Co.

### 2451 11TH ST

<u>Year</u>	<u>Uses</u>	<u>Source</u>
2001	ROMEROFrancrsco	Haines & Company, Inc.
1996	Aparicio Juan Jacinto	Pacific Bell
1970	Hayes Louis	Pacific Telephone
1966	Jones Willis P 2451 11th St Riv / h mechanic	Luskey Brothers & Company Inc.

## FINDINGS

<u>Year</u>	<u>Uses</u>	<u>Source</u>
1966	Jones Frederick 2451 11th St Riv lh mechanic	Luskey Brothers & Company Inc.
1960	Jones WP	Luskeys Brothers & Co., Publishers
1955	Jones Willis P C	Luskeys Brothers & Co., Publishers
1951	Jones Willis P r	Los Angeles Directory Co.
1946	Jones Willis P r	Southern California Telephone Company
1945	Vacant	Los Angeles Directory Co.
1939	Romero Alex	Los Angeles Directory Co.
1936	Romero Alex o	Los Angeles Directory Co.
1930	Romero Alex	Los Angeles Directory Co.

### 2452 11TH ST

<u>Year</u>	<u>Uses</u>	<u>Source</u>
1970	Jaramillo Lupe	Pacific Telephone
	Jaramillo Jess	Pacific Telephone
1966	Rodriguez Juan Tony 2452 11th St Riv h retired	Luskey Brothers & Company Inc.
1960	Vacant	Luskeys Brothers & Co., Publishers
1955	Wilcox L L Mrs	Luskeys Brothers & Co., Publishers

### 2464 11TH ST

<u>Year</u>	<u>Uses</u>	<u>Source</u>
2001	JONES Dennis	Haines & Company, Inc.
1945	Leiva Jose	Los Angeles Directory Co.
1939	Leiva Jose	Los Angeles Directory Co.
1936	Hogin J L	Los Angeles Directory Co.
1930	Wilcox Benj o Wilcox Chas	Los Angeles Directory Co.

### 2465 11TH ST

<u>Year</u>	<u>Uses</u>	<u>Source</u>
2001	THOMAS James	Haines & Company, Inc.
1955	Orosco Leonel	Luskeys Brothers & Co., Publishers
	Ramos Salome Mrs	Luskeys Brothers & Co., Publishers
1939	Flores Trinidad Mrs	Los Angeles Directory Co.
1936	Flores Trinidad Mrs	Los Angeles Directory Co.
1930	Stovall Sol o	Los Angeles Directory Co.

### 2466 11TH ST

<u>Year</u>	<u>Uses</u>	<u>Source</u>
2001	XXXX	Haines & Company, Inc.
1981	Forbes Malvin L	Pacific Telephone

## FINDINGS

### 2467 11TH ST

<u>Year</u>	<u>Uses</u>	<u>Source</u>
2001	THOMASJames L	Haines & Company, Inc.
1996	Thomas James L	Pacific Bell
1990	Thomas Jas L	Pacific Bell
1981	Thomas Jas L	Pacific Telephone
1966	Thomas Jas L Evelyn 2467 11th St Riv h 2 Thomas Garage	Luskey Brothers & Company Inc.
1960	Thomas JL	Luskeys Brothers & Co., Publishers

### 2478 11TH ST

<u>Year</u>	<u>Uses</u>	<u>Source</u>
2001	FLORES Elira	Haines & Company, Inc.
	CARDENAS Ruben	Haines & Company, Inc.
1990	De Schryver G & D	Pacific Bell

### 2479 11TH ST

<u>Year</u>	<u>Uses</u>	<u>Source</u>
2001	GONZALES A	Haines & Company, Inc.
1990	Gonzales Antonio B	Pacific Bell
1986	Gonzales Antonio B	Pacific Bell Yellow Pages
1970	Gonzales Antonio B	Pacific Telephone
1966	Gonzales Antonio Margaret 2479 11th St Riv h laborer	Luskey Brothers & Company Inc.
1960	Gonzales AB	Luskeys Brothers & Co., Publishers
1945	Hernandez Loginas	Los Angeles Directory Co.
1939	Hernandes Loginas	Los Angeles Directory Co.
1936	Hernandez Loginas o	Los Angeles Directory Co.
1930	Vacant	Los Angeles Directory Co.

### 2480 11TH ST

<u>Year</u>	<u>Uses</u>	<u>Source</u>
2001	XXXX	Haines & Company, Inc.

### 2492 11TH ST

<u>Year</u>	<u>Uses</u>	<u>Source</u>
2001	XXXX	Haines & Company, Inc.
1990	Vasquez Daniel	Pacific Bell

### 2493 11TH ST

<u>Year</u>	<u>Uses</u>	<u>Source</u>
2001	BARBARIN Alice	Haines & Company, Inc.

## FINDINGS

<u>Year</u>	<u>Uses</u>	<u>Source</u>
1970	Lopez Cecelia	Pacific Telephone
1966	Vargas Jess Iris 2493 11th St Riv h 6 employee National Packing	Luskey Brothers & Company Inc.
	Vargas Lucy Mrs 2493 11th St Riv o h barmaid Alejos Place	Luskey Brothers & Company Inc.
1960	Pesano Jose	Luskeys Brothers & Co., Publishers
1955	Aureleo Mangana	Luskeys Brothers & Co., Publishers
1939	Lopez B T	Los Angeles Directory Co.
1936	Stoakes Maitland	Los Angeles Directory Co.
1930	Vacant	Los Angeles Directory Co.

### 2508 11TH ST

<u>Year</u>	<u>Uses</u>	<u>Source</u>
1996	Martin T	Pacific Bell
1990	Mart In T	Pacific Bell

### 2509 11TH ST

<u>Year</u>	<u>Uses</u>	<u>Source</u>
2001	ESCARCEGA Jose	Haines & Company, Inc.
1970	Escarcega Jose M	Pacific Telephone
1966	Escarcega Jose L 2509 11th St Riv h 3 bus boy Pitruzzelos	Luskey Brothers & Company Inc.
1960	Mangana Aureleo	Luskeys Brothers & Co., Publishers
	Lopez AIF D	Luskeys Brothers & Co., Publishers

### 2522 11TH ST

<u>Year</u>	<u>Uses</u>	<u>Source</u>
2001	XXXX	Haines & Company, Inc.
1996	Herrera Raul	Pacific Bell
1990	Banks Joseph Rev	Pacific Bell
1966	Delgado Joe G Hope 2522 11th St Riv h	Luskey Brothers & Company Inc.
1960	Delgado JG	Luskeys Brothers & Co., Publishers
1955	Del Gado J G	Luskeys Brothers & Co., Publishers
1951	Vasquez Delfina r	Los Angeles Directory Co.
1945	Vasquez Porfirio	Los Angeles Directory Co.
1939	Vasquez Porfiro	Los Angeles Directory Co.
1936	Vasquez Porfilio	Los Angeles Directory Co.
1930	Vacant	Los Angeles Directory Co.

## FINDINGS

### 2523 11TH ST

<u>Year</u>	<u>Uses</u>	<u>Source</u>
1966	Location Not Occupied Vacant	Luskey Brothers & Company Inc. Luskey Brothers & Company Inc.
1960	Je Ffrey NR Mrs	Luskeys Brothers & Co., Publishers
1955	Robinson Johnnie	Luskeys Brothers & Co., Publishers
1945	Espinozo Mary	Los Angeles Directory Co.
1939	Santiago Lupe Mrs	Los Angeles Directory Co.
1936	Santiago Lupe Mrs	Los Angeles Directory Co.
1930	Albidres Ramon	Los Angeles Directory Co.

### 2536 11TH ST

<u>Year</u>	<u>Uses</u>	<u>Source</u>
2001	MURGIA Samuel	Haines & Company, Inc.
1981	Renterla Juan M	Pacific Telephone
1966	No Return Min 5 Attempts Made	Luskey Brothers & Company Inc. Luskey Brothers & Company Inc.
1960	Ballesteros Steven	Luskeys Brothers & Co., Publishers
1955	Flores Joe V	Luskeys Brothers & Co., Publishers
1951	Martinez Inez Mrs r	Los Angeles Directory Co.
1946	Martinez Inez Mrs r	Southern California Telephone Company
1945	Martinez Ynez Mrs	Los Angeles Directory Co.
1939	Martinez Ynez Mrs	Los Angeles Directory Co.
1936	Martinez Ynez Mrs Sanchez Vincent	Los Angeles Directory Co. Los Angeles Directory Co.
1930	Martinez Jos	Los Angeles Directory Co.

### 2537 11TH ST

<u>Year</u>	<u>Uses</u>	<u>Source</u>
2001	SCORIASalvador	Haines & Company, Inc.
1966	Stafford Dorothy 2537 11th St Riv h domestic worker	Luskey Brothers & Company Inc.
1960	Mc Gilver Lawnie	Luskeys Brothers & Co., Publishers
1955	James Otis	Luskeys Brothers & Co., Publishers
1945	Ramirez Jos	Los Angeles Directory Co.
1939	Torrez Macario	Los Angeles Directory Co.
1936	Hernandez Herardo Gambo Mirelano	Los Angeles Directory Co. Los Angeles Directory Co.
1930	Vacant	Los Angeles Directory Co.

## FINDINGS

### 2550 11TH ST

<u>Year</u>	<u>Uses</u>	<u>Source</u>
2001	GOLDEN Early	Haines & Company, Inc.
1966	Vasquez Ramona Mrs 2550 11th St Riv h	Luskey Brothers & Company Inc.
1960	Vasquez RH	Luskeys Brothers & Co., Publishers
1955	Vacant	Luskeys Brothers & Co., Publishers
	Vasquez Raymond H	Luskeys Brothers & Co., Publishers
1951	Vasquez Raymond H r	Los Angeles Directory Co.
1945	Vasquez Manuel	Los Angeles Directory Co.
1939	Vasquez Manuel	Los Angeles Directory Co.
1936	Vasquez Manuel	Los Angeles Directory Co.
1930	Vasquez Manuel	Los Angeles Directory Co.

### 2551 11TH ST

<u>Year</u>	<u>Uses</u>	<u>Source</u>
1966	Martin David Janine 2551 11th St Riv h	Luskey Brothers & Company Inc.
	Apartments	Luskey Brothers & Company Inc.
	Hunter Eltra L Mrs 2551 11th St Apt 19 Riv h	Luskey Brothers & Company Inc.
	Warhop Edw 2551 11th St Apt 20 Riv h	Luskey Brothers & Company Inc.
	West Bessie Mrs 2551 11th St Apt 21 Riv h	Luskey Brothers & Company Inc.
	Arnold Clara Mrs 2551 11th St Apt 22 Riv h	Luskey Brothers & Company Inc.
1960	West BB Mrs	Luskeys Brothers & Co., Publishers
	White WR Rev	Luskeys Brothers & Co., Publishers
1955	Mc Kinley Ida Mrs	Luskeys Brothers & Co., Publishers
	Moss K L	Luskeys Brothers & Co., Publishers
	West Bessie Mrs	Luskeys Brothers & Co., Publishers
	White W R Rev	Luskeys Brothers & Co., Publishers
1945	Gonzalez Jess	Los Angeles Directory Co.
1939	Jones Jas	Los Angeles Directory Co.
	Velasquez Isaac	Los Angeles Directory Co.
1936	Espinosa Louis	Los Angeles Directory Co.
	Rangel Frank	Los Angeles Directory Co.
	Velasquez Isaac	Los Angeles Directory Co.
	Barroso Guadalupe	Los Angeles Directory Co.

### 2554 11TH ST

<u>Year</u>	<u>Uses</u>	<u>Source</u>
1930	Vacant	Los Angeles Directory Co.

## FINDINGS

### 2564 11TH ST

<u>Year</u>	<u>Uses</u>	<u>Source</u>
2001	SALFARO Angel	Haines & Company, Inc.
1966	Alfaro Angel Ilira 2564 11th St Riv h 5 maintenance mechanic Col	Luskey Brothers & Company Inc.
1960	Ramirez ES Mrs	Luskeys Brothers & Co., Publishers
1955	Ramirez H V	Luskeys Brothers & Co., Publishers
1951	Ramirez Joe r	Los Angeles Directory Co.
1945	Vacant	Los Angeles Directory Co.
1939	Vasquez Feliz	Los Angeles Directory Co.
1936	Vasquez Feliz	Los Angeles Directory Co.

### 2565 11TH ST

<u>Year</u>	<u>Uses</u>	<u>Source</u>
1966	Palmer Lucas Gertrude 2565 11th St Apt 10 Riv h retired	Luskey Brothers & Company Inc.
	Anderson Florence Mrs 2565 11th St Apt 11 Riv h	Luskey Brothers & Company Inc.
	Vance Mac 2565 11th St Apt 12 Riv h employee Campbell Oil Co	Luskey Brothers & Company Inc.
	Washington Eddie 2565 11th St Apt 14 Riv h employee Cannpbell O	Luskey Brothers & Company Inc.
	Nickelson LC 2565 11th St Apt 16 Riv h construction worker	Luskey Brothers & Company Inc.
	Norris Henry 2565 11th St Apt 17 Riv Apartments	Luskey Brothers & Company Inc. Luskey Brothers & Company Inc.
1960	Kirk Norrds	Luskeys Brothers & Co., Publishers
	Smith Alvin	Luskeys Brothers & Co., Publishers
1955	Harris M H Mrs	Luskeys Brothers & Co., Publishers
	Norris Curtis	Luskeys Brothers & Co., Publishers
	Palmer Lucas	Luskeys Brothers & Co., Publishers
	Seldon Wm	Luskeys Brothers & Co., Publishers
	Turner M B Mrs	Luskeys Brothers & Co., Publishers
	Wofer J H	Luskeys Brothers & Co., Publishers
	White Lee Mrs	Luskeys Brothers & Co., Publishers
1951	Wafer John H r	Los Angeles Directory Co.
	White Lee r	Los Angeles Directory Co.
	Stone Jas C r	Los Angeles Directory Co.
1946	Palmer H L r	Southern California Telephone Company
1945	Palmer H L White W R Rev	Los Angeles Directory Co.
1939	Negretti Casimeto	Los Angeles Directory Co.
	Palmer H L	Los Angeles Directory Co.

## FINDINGS

<u>Year</u>	<u>Uses</u>	<u>Source</u>
1936	Flores Ascencion	Los Angeles Directory Co.
	Negrette Casimeto	Los Angeles Directory Co.
	Trujillo Epimento	Los Angeles Directory Co.
1930	Alba Lucas	Los Angeles Directory Co.
	Garcia Julius	Los Angeles Directory Co.
	Perez Theo	Los Angeles Directory Co.
	Torres Ramon	Los Angeles Directory Co.
	Trujillo Epimenio	Los Angeles Directory Co.

### 2578 11TH ST

<u>Year</u>	<u>Uses</u>	<u>Source</u>
2001	CORONAAfred	Haines & Company, Inc.
	TORREZMary H 909 684 382 S	Haines & Company, Inc.
1996	Torrez Mary H	Pacific Bell
1990	Corona Frank L	Pacific Bell
1986	Torrez Arthur M	Pacific Bell Yellow Pages
	Torrez Cindy	Pacific Bell Yellow Pages
1970	Corona Frank L	Pacific Telephone
1966	Corona Frank L Josephine 2578 11th St Riv h 1 employee City	Luskey Brothers & Company Inc.
1960	Corona FL D	Luskeys Brothers & Co., Publishers
1955	Corona Frank L	Luskeys Brothers & Co., Publishers
1945	Lozano Marcus	Los Angeles Directory Co.
1939	Lozano Marcus	Los Angeles Directory Co.
1936	Lozano Marcus	Los Angeles Directory Co.
1930	Logano Marcus	Los Angeles Directory Co.

### 2579 11TH ST

<u>Year</u>	<u>Uses</u>	<u>Source</u>
2001	CORTEZFidel	Haines & Company, Inc.
1990	Zavala Jose & Martha	Pacific Bell
1966	Guiterez Ronald Bertha 2579 11th St Riv h watchman Parkview Hosp	Luskey Brothers & Company Inc.
	Location Not Occupied	Luskey Brothers & Company Inc.
	Vacant	Luskey Brothers & Company Inc.
	Newburg Richd 2579 11th St Apt 7 Riv h	Luskey Brothers & Company Inc.
	Williams Rose Mrs 2579 11th St Apt 5 Riv	Luskey Brothers & Company Inc.
	Apartments	Luskey Brothers & Company Inc.
1960	Lang JL	Luskeys Brothers & Co., Publishers
	Lang Jirn	Luskeys Brothers & Co., Publishers



## FINDINGS

<u>Year</u>	<u>Uses</u>	<u>Source</u>
1960	Council Oliver	Luskeys Brothers & Co., Publishers
1955	Siah W E	Luskeys Brothers & Co., Publishers
	Anderson Idella Mrs	Luskeys Brothers & Co., Publishers
	Roberts J W	Luskeys Brothers & Co., Publishers
	Banks Alphonso	Luskeys Brothers & Co., Publishers
1951	Heard Ada Mrs r	Los Angeles Directory Co.
1945	Harrison Cora Mrs	Los Angeles Directory Co.
1939	Tilman Saml Rev	Los Angeles Directory Co.
1936	Castro Joe Lauro Adrian	Los Angeles Directory Co.
	Melgosa Aurehlo	Los Angeles Directory Co.
1930	Vacant	Los Angeles Directory Co.

### 2592 11TH ST

<u>Year</u>	<u>Uses</u>	<u>Source</u>
2001	AVALOSJuan Cados	Haines & Company, Inc.
	CABALLEROEsterio	Haines & Company, Inc.
1970	Ybarra Michael T	Pacific Telephone
	Silvas Irene	Pacific Telephone
1966	Ybarra Dani T Olivia 2592 11th St Riv h 2 carpenter	Luskey Brothers & Company Inc.
1960	Vacant	Luskeys Brothers & Co., Publishers
1955	Perez Leiiy Mrs	Luskeys Brothers & Co., Publishers
	rear Espinosa Geo	Luskeys Brothers & Co., Publishers
1951	Chavez Joe V r	Los Angeles Directory Co.
1946	Chavez Lucy Mrs r	Southern California Telephone Company
1945	Chavez Jos	Los Angeles Directory Co.
1939	De la Hoya Luz	Los Angeles Directory Co.
1936	de la Hoya Luz o	Los Angeles Directory Co.
1930	Dejolia Loouis o	Los Angeles Directory Co.

### 2593 11TH ST

<u>Year</u>	<u>Uses</u>	<u>Source</u>
1990	Barbarin Joe	Pacific Bell
1966	Apartments	Luskey Brothers & Company Inc.
	Davis Ruthie Mrs 2593 11th St Apt 1 Riv h	Luskey Brothers & Company Inc.
	Vacant	Luskey Brothers & Company Inc.
	Location Not Occupied	Luskey Brothers & Company Inc.
	Barnes Kathleen J Mrs 2593 11th St Apt 3 Riv h	Luskey Brothers & Company Inc.
	Jackson Eddie 2593 11th St Apt 4 Riv h	Luskey Brothers & Company Inc.

## FINDINGS

<u>Year</u>	<u>Uses</u>	<u>Source</u>
1966	Loren BM 2593 11th St Riv	Luskey Brothers & Company Inc.
	Stallings Russel Bee 2593 11th St Riv h maintenanceman Motorola	Luskey Brothers & Company Inc.
1960	Davis Bertrainm	Luskeys Brothers & Co., Publishers
	Sta FFard DM Mrs	Luskeys Brothers & Co., Publishers
1955	Darden Geo	Luskeys Brothers & Co., Publishers
	Jamison D S	Luskeys Brothers & Co., Publishers
	Mc Gilver Lawnie	Luskeys Brothers & Co., Publishers
	Young J E	Luskeys Brothers & Co., Publishers
1951	Thompson J B r	Los Angeles Directory Co.
1946	Ford J H r	Southern California Telephone Company
1945	Mc Daniels Mary Mrs	Los Angeles Directory Co.
1939	Malgoza Aurelio	Los Angeles Directory Co.
1936	Staffoni Peter	Los Angeles Directory Co.
1930	Sarratto Juana Mrs	Los Angeles Directory Co.

### 2595 11TH ST

<u>Year</u>	<u>Uses</u>	<u>Source</u>
2001	LARA Albert	Haines & Company, Inc.
	LUNA Antornette R	Haines & Company, Inc.
	TRIVIZO Yolanda	Haines & Company, Inc.

### 2603 11TH ST

<u>Year</u>	<u>Uses</u>	<u>Source</u>
2001	XXXX	Haines & Company, Inc.
1996	Lara Rosa	Pacific Bell

### 2608 11TH ST

<u>Year</u>	<u>Uses</u>	<u>Source</u>
1981	Lora Reyes	Pacific Telephone
1966	Johnson Etta Mrs 2608 11th St Riv h retired	Luskey Brothers & Company Inc.
1960	Johnson Etta Mrs	Luskeys Brothers & Co., Publishers
1955	Johnson Etta Mrs	Luskeys Brothers & Co., Publishers
1951	Johnson Etta r	Los Angeles Directory Co.
1945	Lemon Etta Mrs	Los Angeles Directory Co.
1939	Moss L B Rev	Los Angeles Directory Co.
1936	Moss L B Rev	Los Angeles Directory Co.
1930	Vidona Francisco	Los Angeles Directory Co.

## FINDINGS

### 2609 11TH ST

<u>Year</u>	<u>Uses</u>	<u>Source</u>
2001	CORONAJuan OD	Haines & Company, Inc.
1970	Zamora Ray	Pacific Telephone
1960	Davidson ME	Luskeys Brothers & Co., Publishers
1955	Davidson Morris E	Luskeys Brothers & Co., Publishers
1946	Elmore Alice r	Southern California Telephone Company
1945	Elmore A L Mrs	Los Angeles Directory Co.
1939	Elmore A L Mrs	Los Angeles Directory Co.
1936	Elmore A L Mrs	Los Angeles Directory Co.
1930	Davidson Carrie Mrs	Los Angeles Directory Co.

### 2622 11TH ST

<u>Year</u>	<u>Uses</u>	<u>Source</u>
2001	GOLDEN Early	Haines & Company, Inc.
1990	Finley Sam Jr	Pacific Bell
1966	Mac Laren Dean Norma 2622 11th St Riv h	Luskey Brothers & Company Inc.
1960	Mc Cullough Washington	Luskeys Brothers & Co., Publishers
1955	Mc Cullough Washington	Luskeys Brothers & Co., Publishers
1945	Kyles John	Los Angeles Directory Co.
1939	Castano Jos	Los Angeles Directory Co.
1936	Castano Jos	Los Angeles Directory Co.
1930	Williamson Howard	Los Angeles Directory Co.

### 2623 11TH ST

<u>Year</u>	<u>Uses</u>	<u>Source</u>
2001	MAGANA Ismael	Haines & Company, Inc.
	YEPEZMaria E	Haines & Company, Inc.
1986	Dodge Gladys	Pacific Bell Yellow Pages
	Dodge M E	Pacific Bell Yellow Pages
1981	Dodge Chas H	Pacific Telephone
	Dodge Gladys	Pacific Telephone
1970	Dodge Chas H	Pacific Telephone
	Dodge Gladys	Pacific Telephone
1966	Dodge Chas H Gladys 2623 11th St Riv h retired	Luskey Brothers & Company Inc.
1960	Dodge CH	Luskeys Brothers & Co., Publishers
1955	Dodge Chas H	Luskeys Brothers & Co., Publishers
1946	Dodge Gladys E r	Southern California Telephone Company
1945	Vacant	Los Angeles Directory Co.

## FINDINGS

<u>Year</u>	<u>Uses</u>	<u>Source</u>
1939	Luke Ethel	Los Angeles Directory Co.
1936	Butler Edw	Los Angeles Directory Co.
1930	Hammonds Emma Mrs	Los Angeles Directory Co.

### 2637 11TH ST

<u>Year</u>	<u>Uses</u>	<u>Source</u>
2001	GOOSBYRobin	Haines & Company, Inc.
1966	Mc Cullough Geo Doris 2637 11th St Riv h 3 watchman Riverside P	Luskey Brothers & Company Inc.
1960	Farrar OM Mrs	Luskeys Brothers & Co., Publishers
1955	Coles Jas C	Luskeys Brothers & Co., Publishers
1951	Coles Jas r	Los Angeles Directory Co.
1945	Coles Jas	Los Angeles Directory Co.
1939	Coles Jas	Los Angeles Directory Co.
1936	Goosby Robt	Los Angeles Directory Co.
1930	Rangel Antonio Rangel P M	Los Angeles Directory Co.

### 2650 11TH ST

<u>Year</u>	<u>Uses</u>	<u>Source</u>
2001	SROBLESJose 00 C	Haines & Company, Inc.
1986	Leitch Y K	Pacific Bell Yellow Pages
1970	Parsons Katherine	Pacific Telephone
1966	Parsons TL 2650 11th St Riv	Luskey Brothers & Company Inc.
1960	Parsons TL	Luskeys Brothers & Co., Publishers
1955	Parsons Turner L	Luskeys Brothers & Co., Publishers
1951	Parsons T L r	Los Angeles Directory Co.
1946	Parsons T L r	Southern California Telephone Company
1945	Parsons T L	Los Angeles Directory Co.
1939	Parsons T L	Los Angeles Directory Co.
1936	Stevens Chas o	Los Angeles Directory Co.
1930	Stevens Chas o	Los Angeles Directory Co.

### 2651 11TH ST

<u>Year</u>	<u>Uses</u>	<u>Source</u>
2001	BARBARIN Manuel	Haines & Company, Inc.
1970	Chavarrias Refugio	Pacific Telephone
1960	Fukushima TF D	Luskeys Brothers & Co., Publishers
1955	Fukushima Fred	Luskeys Brothers & Co., Publishers
1930	Sotelo Melton gro	Los Angeles Directory Co.

## FINDINGS

### 2653 11TH ST

<u>Year</u>	<u>Uses</u>	<u>Source</u>
2001	XXXX	Haines & Company, Inc.
1986	Barbarin Manuel	Pacific Bell Yellow Pages
1966	Ramon Paul Annette 2653 11th St Riv h buyer By Rite Auction	Luskey Brothers & Company Inc.
1960	Goodrich FB	Luskeys Brothers & Co., Publishers
1955	Reynolds R R	Luskeys Brothers & Co., Publishers

### 2663 11TH ST

<u>Year</u>	<u>Uses</u>	<u>Source</u>
2001	XXXX	Haines & Company, Inc.
1990	Cabrera John	Pacific Bell
1986	Cabrera John	Pacific Bell Yellow Pages
1966	Henson John E Mary 2663 11th St Riv h 2 corrstruction worker Whi	Luskey Brothers & Company Inc.
1960	Smith Will	Luskeys Brothers & Co., Publishers
1955	Ybarra R R	Luskeys Brothers & Co., Publishers

### 2664 11TH ST

<u>Year</u>	<u>Uses</u>	<u>Source</u>
1970	Rutledge Pat	Pacific Telephone
	Rutledge Zella B	Pacific Telephone
1966	Location Not Occupied	Luskey Brothers & Company Inc.
	Vacant	Luskey Brothers & Company Inc.
1960	Rut ledge WR	Luskeys Brothers & Co., Publishers
1955	Rutledge W R	Luskeys Brothers & Co., Publishers
1951	Daniels Jas r	Los Angeles Directory Co.
1946	Miller John r	Southern California Telephone Company
1945	Miller John	Los Angeles Directory Co.
1939	Miller John	Los Angeles Directory Co.
1936	Miller John o	Los Angeles Directory Co.
1930	Miller John	Los Angeles Directory Co.

### 11th St

#### 2665 11th St

<u>Year</u>	<u>Uses</u>	<u>Source</u>
2005	BARTEES BEAUTY SALON	EDR Digital Archive

## FINDINGS

### **11TH ST**

#### **2665 11TH ST**

<b><u>Year</u></b>	<b><u>Uses</u></b>	<b><u>Source</u></b>
1996	BARTEES BEAUTY SALON	Pacific Bell
1990	BARTEES BEAUTY SALON	Pacific Bell
1977	Bartees Beauty Salon	Pacific Telephone
1970	Bartees Beauty Salon	Pacific Telephone
1960	Bartees Bty Salon	Luskeys Brothers & Co., Publishers
1955	Bartees Bty Salon	Luskeys Brothers & Co., Publishers
1951	Culpepper Amy r	Los Angeles Directory Co.
	Bartees Beauty Salon	Los Angeles Directory Co.
1946	Jackson Laura Beauty Shop	Southern California Telephone Company
	Culpepper Amy r	Southern California Telephone Company
1945	jackson Laura Mrs beauty shop	Los Angeles Directory Co.
	Culpepper A R Mrs	Los Angeles Directory Co.
1939	Jackson L J Mrs beauty shop	Los Angeles Directory Co.
	Culpepper Amy Mrs	Los Angeles Directory Co.
1936	Jackson L J Mrs beauty shop	Los Angeles Directory Co.
	Culpepper Amy Mrs o	Los Angeles Directory Co.
1930	Culpepper Amy Mrs o	Los Angeles Directory Co.

#### **2678 11TH ST**

<b><u>Year</u></b>	<b><u>Uses</u></b>	<b><u>Source</u></b>
2001	YBARRA Manuel	Haines & Company, Inc.
1970	Ybarra Manuel	Pacific Telephone
1966	Ybarra Manuel Hope 2678 11th St Riv h	Luskey Brothers & Company Inc.
1960	Ybarra MR	Luskeys Brothers & Co., Publishers
1955	Ybarra M R	Luskeys Brothers & Co., Publishers
1945	Salcido Henry	Los Angeles Directory Co.
1939	Torres Ysidro	Los Angeles Directory Co.
1936	Torres Ysidro	Los Angeles Directory Co.
1930	Collier J A	Los Angeles Directory Co.

#### **2679 11TH ST**

<b><u>Year</u></b>	<b><u>Uses</u></b>	<b><u>Source</u></b>
2001	YBARRA Rudolph	Haines & Company, Inc.
1970	Rangel Felicitas O	Pacific Telephone
	Ybarra Augustine J	Pacific Telephone
1966	Ybarra Augustine J 2679 11th St Riv h	Luskey Brothers & Company Inc.

## FINDINGS

<u>Year</u>	<u>Uses</u>	<u>Source</u>
1966	Peralta Amnallia Mrs 2679 11th St Riv h	Luskey Brothers & Company Inc.
1960	rear Ybahrrh R D: V Ybara AJ	Luskeys Brothers & Co., Publishers Luskeys Brothers & Co., Publishers
1955	rear Ybarra Reyes Ybarra Augustine J	Luskeys Brothers & Co., Publishers Luskeys Brothers & Co., Publishers
1951	Ybarra Augustine J r	Los Angeles Directory Co.
1946	Ybarra Lupe r	Southern California Telephone Company
1945	Ybarra Augustine	Los Angeles Directory Co.
1939	Ybarra Augustine	Los Angeles Directory Co.
1936	Ybarra Augustine	Los Angeles Directory Co.
1930	Ybarra Augustin	Los Angeles Directory Co.

### 2684 11TH ST

<u>Year</u>	<u>Uses</u>	<u>Source</u>
2001	RUTLEDGEZella	Haines & Company, Inc.

### 2685 11TH ST

<u>Year</u>	<u>Uses</u>	<u>Source</u>
2001	BARTEES BEAUTYSLN YBARRA Rudolph	Haines & Company, Inc. Haines & Company, Inc.

### 2692 11TH ST

<u>Year</u>	<u>Uses</u>	<u>Source</u>
1955	La Esperanza Mkt gro	Luskeys Brothers & Co., Publishers
1951	La Esperanza Grocery	Los Angeles Directory Co.
1945	Reyes S L gro	Los Angeles Directory Co.
1939	Lopez Refugio Lopez Juana Mrs gro	Los Angeles Directory Co. Los Angeles Directory Co.
1936	Lopez Juan gro	Los Angeles Directory Co.
1930	Vacant	Los Angeles Directory Co.

### 2693 11TH ST

<u>Year</u>	<u>Uses</u>	<u>Source</u>
2001	FRANCOJuan	Haines & Company, Inc.
1970	Aranda Anastacia Mrs	Pacific Telephone
1966	Smart Benjanrin Phyllis 2693 11th St Riv h retired	Luskey Brothers & Company Inc.
1960	Valadez Lorenza Mrs Aranda Nicholas	Luskeys Brothers & Co., Publishers Luskeys Brothers & Co., Publishers
1955	Primitivo Leon	Luskeys Brothers & Co., Publishers

## FINDINGS

<u>Year</u>	<u>Uses</u>	<u>Source</u>
1945	rranda Nicholas	Los Angeles Directory Co.
1939	Arranda Nicholas	Los Angeles Directory Co.
1936	Ortega Vera	Los Angeles Directory Co.
1930	Salsedo Jose	Los Angeles Directory Co.

### 2701 11TH ST

<u>Year</u>	<u>Uses</u>	<u>Source</u>
1955	Riverside Emmanuel Seventh day Adventist Ch	Luskeys Brothers & Co., Publishers Luskeys Brothers & Co., Publishers
1945	Seventh Day Adventist Ch	Los Angeles Directory Co.

### 2707 11TH ST

<u>Year</u>	<u>Uses</u>	<u>Source</u>
1960	Riv Emmanuel Seventh day Adventist Ch	Luskeys Brothers & Co., Publishers Luskeys Brothers & Co., Publishers

### 2710 11TH ST

<u>Year</u>	<u>Uses</u>	<u>Source</u>
2001	SREYESGuadalupe	Haines & Company, Inc.
1970	Reyes S	Pacific Telephone
1966	Reyes SL Andrea 2710 11th St Riv h La Esperanza Market	Luskey Brothers & Company Inc.
1960	Reyes SL	Luskeys Brothers & Co., Publishers
1955	Reyes Saturnine L	Luskeys Brothers & Co., Publishers
1951	Reyes S L r	Los Angeles Directory Co.
1946	Reyes S L r	Southern California Telephone Company
1945	Reyes S L	Los Angeles Directory Co.
1939	Jiggetts L V	Los Angeles Directory Co.
1936	Twine F E Mrs o	Los Angeles Directory Co.
1930	Twine F E Mrs o	Los Angeles Directory Co.

### 2719 11TH ST

<u>Year</u>	<u>Uses</u>	<u>Source</u>
2001	XXXX	Haines & Company, Inc.
1990	CHRISTIAN METHODIST EPISCOPAL AMOS TEMPLE	Pacific Bell Pacific Bell
1970	Amos Temple Christian Methodist Episcopal Church	Pacific Telephone
1966	Amos Temple Christian MEChurch 2719 11th St Riv Rev LH Johnson p	Luskey Brothers & Company Inc.



## FINDINGS

### 2726 11TH ST

<u>Year</u>	<u>Uses</u>	<u>Source</u>
1960	Garcia JR Mrs	Luskeys Brothers & Co., Publishers
1955	Vacant	Luskeys Brothers & Co., Publishers
1951	Culpepper Finley I r	Los Angeles Directory Co.
1946	Jackson Laura r	Southern California Telephone Company
1945	Jackson Andw	Los Angeles Directory Co.
1939	Mathis Eug	Los Angeles Directory Co.
1936	Vacant	Los Angeles Directory Co.
1930	Gil Donasano	Los Angeles Directory Co.

### 2742 11TH ST

<u>Year</u>	<u>Uses</u>	<u>Source</u>
2001	RODRIGUEZRuben	Haines & Company, Inc.

### 2743 11TH ST

<u>Year</u>	<u>Uses</u>	<u>Source</u>
1966	Hernandez Antonio Dominga 2743 lith St Riv h field boss American	Luskey Brothers & Company Inc.
	Hernandez Donald Laura 2743 llth St Riv h	Luskey Brothers & Company Inc.
1960	Hernandez AL	Luskeys Brothers & Co., Publishers
1955	Hernandez A L	Luskeys Brothers & Co., Publishers
1951	Hernandez Antonio Jr r	Los Angeles Directory Co.
1939	Hernandez Antonio	Los Angeles Directory Co.
1936	Hernandez Antonio	Los Angeles Directory Co.
1930	Streeter E D	Los Angeles Directory Co.

### 2758 11TH ST

<u>Year</u>	<u>Uses</u>	<u>Source</u>
2001	Sr ODRIGUEZFemn H	Haines & Company, Inc.
1966	Lisby Alexander 2758 llth St Riv 84 9441 h Al s Used Auto Parts	Luskey Brothers & Company Inc.
1960	Wake Field EM Mrs	Luskeys Brothers & Co., Publishers
1955	Williams Arth L	Luskeys Brothers & Co., Publishers
1946	Williams Arthur L r	Southern California Telephone Company
1945	BACulpepper Ada Mrs Williams A L	Los Angeles Directory Co.
1939	Williams A L	Los Angeles Directory Co.
	Culpepper J B	Los Angeles Directory Co.
1936	Culpepper J B o Williams A L	Los Angeles Directory Co.
1930	Culpepper J B Williams A L	Los Angeles Directory Co.

## FINDINGS

### 2759 11TH ST

<u>Year</u>	<u>Uses</u>	<u>Source</u>
2001	PEREZMagdaleno	Haines & Company, Inc.
1970	Rashford Daisy	Pacific Telephone
1966	No Return Min 5 Attempts Made	Luskey Brothers & Company Inc. Luskey Brothers & Company Inc.
1960	Rash Ford LA	Luskeys Brothers & Co., Publishers
1955	Rashford Linton A	Luskeys Brothers & Co., Publishers
1946	Roeder W S r	Southern California Telephone Company
1945	Roeder W S	Los Angeles Directory Co.
1939	Roeder W S	Los Angeles Directory Co.
1936	Roeder W S o	Los Angeles Directory Co.
1930	Roeder W S o	Los Angeles Directory Co.

### 2774 11TH ST

<u>Year</u>	<u>Uses</u>	<u>Source</u>
2001	COLIZAguslm 00 V	Haines & Company, Inc.
1981	Valdez Silvia	Pacific Telephone
1966	Pina Raul I F Anna 2774 11th St Ri h 3 employee Kaiser Steel Fo	Luskey Brothers & Company Inc.
1960	Rodriquez AE rear Cortez Mauro	Luskeys Brothers & Co., Publishers Luskeys Brothers & Co., Publishers
1955	Martinez Andres rear Cortez Mauro Sosa R P	Luskeys Brothers & Co., Publishers Luskeys Brothers & Co., Publishers Luskeys Brothers & Co., Publishers
1945	Rico Magdaleno rear vila Amador	Los Angeles Directory Co. Los Angeles Directory Co.
1939	Rico Magdaleno rear Del Toro Alex	Los Angeles Directory Co. Los Angeles Directory Co.
1936	Carrillo Ambrosio Rico Magdaleno	Los Angeles Directory Co. Los Angeles Directory Co.
1930	Rico Magdaleno o	Los Angeles Directory Co.

### 2775 11TH ST

<u>Year</u>	<u>Uses</u>	<u>Source</u>
2001	MAGANAJosela	Haines & Company, Inc.
1966	Moss LB Rev Hattie 2775 11th St Riv h I pastor Park Ave Baptist	Luskey Brothers & Company Inc.
1960	Moss LB Rev D	Luskeys Brothers & Co., Publishers
1955	Moss Leander B Rev	Luskeys Brothers & Co., Publishers
1951	Moss L B Rev r	Los Angeles Directory Co.

## FINDINGS

<u>Year</u>	<u>Uses</u>	<u>Source</u>
1946	Moss L B Rev r	Southern California Telephone Company
1945	Moss L B Rev	Los Angeles Directory Co.
1939	Russell Harry	Los Angeles Directory Co.
1936	Russell Harry	Los Angeles Directory Co.
1930	Railey Lemuel o	Los Angeles Directory Co.

### 2790 11TH ST

<u>Year</u>	<u>Uses</u>	<u>Source</u>
2001	COLISAguslm	Haines & Company, Inc.
1970	Martinez Balbina G	Pacific Telephone
1966	Martinez Balbina Mrs 2790 11th St Riv hi	Luskey Brothers & Company Inc.
	Martinez Jeff Betty 2790 11th St Riv h	Luskey Brothers & Company Inc.
	Martinez Steven A Rosemarie 2790 11th St Riu hi	Luskey Brothers & Company Inc.
1960	Martinez Andres	Luskeys Brothers & Co., Publishers

### 2801 11TH ST

<u>Year</u>	<u>Uses</u>	<u>Source</u>
2001	GOMEZJavler	Haines & Company, Inc.
1966	Leyba Pedro 2801 11th St Riv h retired	Luskey Brothers & Company Inc.
1960	Hutchinson Nadine Mrs	Luskeys Brothers & Co., Publishers
1955	Montgomery Richd	Luskeys Brothers & Co., Publishers
1946	Bonner Cora L Mrs r	Southern California Telephone Company
1945	Bonner R E	Los Angeles Directory Co.
1939	Lott Cora Mrs	Los Angeles Directory Co.
1936	Olsen A L	Los Angeles Directory Co.
1930	Vacant	Los Angeles Directory Co.

### 2803 11TH ST

<u>Year</u>	<u>Uses</u>	<u>Source</u>
2001	XXXX	Haines & Company, Inc.
1966	Early Mattie Mrs 2803 11th St Riv h retired	Luskey Brothers & Company Inc.
1960	Vacant	Luskeys Brothers & Co., Publishers
1955	Day D S	Luskeys Brothers & Co., Publishers
1951	Moore Willie Mae r	Los Angeles Directory Co.
1945	Blanton Ellis	Los Angeles Directory Co.
1939	Carter C L Mrs	Los Angeles Directory Co.

## FINDINGS

### 2805 11TH ST

<u>Year</u>	<u>Uses</u>	<u>Source</u>
2001	XXXX	Haines & Company, Inc.
1990	Villanueva Juan	Pacific Bell
1970	Jasmine Minenett	Pacific Telephone
1960	Jasmine MB Mrs	Luskeys Brothers & Co., Publishers
1955	Winslow Lavenia Mrs	Luskeys Brothers & Co., Publishers
1951	Mc Coy Mary Ella r	Los Angeles Directory Co.
1945	Carter Carrie Mrs	Los Angeles Directory Co.
1939	Brewster G H	Los Angeles Directory Co.

### 2810 11TH ST

<u>Year</u>	<u>Uses</u>	<u>Source</u>
2001	MARTINEZL	Haines & Company, Inc.
	GOMEZAbraham	Haines & Company, Inc.
1996	Martinez L	Pacific Bell
1970	Borboa Epigmenio	Pacific Telephone
1966	Seals Teresa Mrs 2810 11th St Riv h retired	Luskey Brothers & Company Inc.
1960	Stewart JL Mrs	Luskeys Brothers & Co., Publishers
1955	Vacant	Luskeys Brothers & Co., Publishers
1946	Coleman Nathaniel r	Southern California Telephone Company
1945	Coleman Jas	Los Angeles Directory Co.
1939	Ramplay J E	Los Angeles Directory Co.
1936	Ramplay J E o	Los Angeles Directory Co.
1930	Ramplay J E o Ramplay Mary	Los Angeles Directory Co.

### 2826 11TH ST

<u>Year</u>	<u>Uses</u>	<u>Source</u>
2001	CALLIERElzora	Haines & Company, Inc.
1990	Callier Elzora	Pacific Bell
1966	Calliar Elzora 2826 11th St Riv h domestic worker	Luskey Brothers & Company Inc.
1960	Callier Elzora Mrs	Luskeys Brothers & Co., Publishers
1955	Callier Elzora Mrs	Luskeys Brothers & Co., Publishers
1946	Callier Audrey r	Southern California Telephone Company
1945	Collier Elzora Mrs	Los Angeles Directory Co.
1939	Collier Elzora Mrs	Los Angeles Directory Co.
1936	Collier Elzora Mrs	Los Angeles Directory Co.
1930	Boswell Hiram	Los Angeles Directory Co.

## FINDINGS

### 2827 11TH ST

<u>Year</u>	<u>Uses</u>	<u>Source</u>
1960	Vacant	Luskeys Brothers & Co., Publishers
1955	Cooper Josephine Mrs	Luskeys Brothers & Co., Publishers
1951	Cooper Josephine r	Los Angeles Directory Co.
1946	Cooper Josephine r	Southern California Telephone Company
1945	Cooper Josephine Mrs	Los Angeles Directory Co.
1939	Cooper Frank Rev	Los Angeles Directory Co.
1936	Cooper Frank	Los Angeles Directory Co.
1930	Cooper F W	Los Angeles Directory Co.

### 2842 11TH ST

<u>Year</u>	<u>Uses</u>	<u>Source</u>
2001	CERDAJose	Haines & Company, Inc.
	ES 001 BELLupe	Haines & Company, Inc.
	SANCHEZSote G	Haines & Company, Inc.
1990	Esqubel Jose	Pacific Bell
	Esqulbel Luope R	Pacific Bell
1966	Quiroz Lupe Mrs 2842 11th St Rivo h retired	Luskey Brothers & Company Inc.
	Min 5 Attempts Made	Luskey Brothers & Company Inc.
1960	Quiroz Guadalupe OV	Luskeys Brothers & Co., Publishers
	rear Quitroz JJ	Luskeys Brothers & Co., Publishers
1955	Quiroz L P Mrs	Luskeys Brothers & Co., Publishers
	rear Quiroz John	Luskeys Brothers & Co., Publishers
1951	Quiroz Joe P r	Los Angeles Directory Co.
1946	Quiroz Joe P r	Southern California Telephone Company
1945	Quiroz J P	Los Angeles Directory Co.
1939	Quiroz J P	Los Angeles Directory Co.
1936	Quiroz Jos	Los Angeles Directory Co.
1930	Quiroz Jose o	Los Angeles Directory Co.

### 11th St

#### 2843 11th St

<u>Year</u>	<u>Uses</u>	<u>Source</u>
2014	POWER HOUSE CH GOD IN CHRST	EDR Digital Archive
2010	POWER HOUSE CH GOD IN CHRST	EDR Digital Archive
2005	POWER HOUSE CH GOD IN CHRST	EDR Digital Archive

## FINDINGS

### **11TH ST**

#### **2843 11TH ST**

<b><u>Year</u></b>	<b><u>Uses</u></b>	<b><u>Source</u></b>
2001	MCDOWELLK	Haines & Company, Inc.
	POWER HS CH OFGOD	Haines & Company, Inc.
1996	POWER HOUSE CHURCH OF GOD IN CHRIST	Pacific Bell
1990	h POWER HOUSE	Pacific Bell
	CHURCH OF GOD IN CHRIST	Pacific Bell
1986	Power House Church Of God In Christ	Pacific Bell Yellow Pages
1981	Power House Church Of God In Christ	Pacific Telephone
1970	Power House Church Of God In Christ	Pacific Telephone
1966	Church of God in Christ 2843 11th St Riv	Luskey Brothers & Company Inc.
1960	Washington FA Rev	Luskeys Brothers & Co., Publishers
1955	Washington Frank A	Luskeys Brothers & Co., Publishers
	Rev OV	Luskeys Brothers & Co., Publishers
1951	Washington F A Rev r	Los Angeles Directory Co.
1946	Washington F A Rev r	Southern California Telephone Company
1945	Church of God in Christ	Los Angeles Directory Co.
	Washington F A	Los Angeles Directory Co.
1939	Church of God in Christ	Los Angeles Directory Co.
	Blake C J Rev	Los Angeles Directory Co.
1936	Ortega John	Los Angeles Directory Co.
1930	Jones R D	Los Angeles Directory Co.

#### **2851 11TH ST**

<b><u>Year</u></b>	<b><u>Uses</u></b>	<b><u>Source</u></b>
2001	XXXX	Haines & Company, Inc.
1960	Hill RS	Luskeys Brothers & Co., Publishers
1955	Hernandez Ricardo	Luskeys Brothers & Co., Publishers

#### **2853 11TH ST**

<b><u>Year</u></b>	<b><u>Uses</u></b>	<b><u>Source</u></b>
1960	Ch of God in Christ	Luskeys Brothers & Co., Publishers
1955	Church of God in Christ	Luskeys Brothers & Co., Publishers

#### **2858 11TH ST**

<b><u>Year</u></b>	<b><u>Uses</u></b>	<b><u>Source</u></b>
2001	ESCOBARJose L	Haines & Company, Inc.
	FI ORESAmullo	Haines & Company, Inc.

## FINDINGS

<u>Year</u>	<u>Uses</u>	<u>Source</u>
1996	Ramirez Ceferina	Pacific Bell
1990	Ramlrex Ceferlna	Pacific Bell
1986	Flores Arnulfo	Pacific Bell Yellow Pages
	Flores B	Pacific Bell Yellow Pages
	Flores Bail Bonds Agcy	Pacific Bell Yellow Pages
	FLORE S BAIL BON DS AGCY	Pacific Bell Yellow Pages
	From Ontario Telephones Call	Pacific Bell Yellow Pages
1970	Dominguez Gabriel	Pacific Telephone
	Herrera S	Pacific Telephone
1966	Herrera Santo 2858 11th St Riv h	Luskey Brothers & Company Inc.
1960	Herrera Santos	Luskeys Brothers & Co., Publishers
1955	Herrera Santos	Luskeys Brothers & Co., Publishers
1951	Herrera S r	Los Angeles Directory Co.
1945	Herrera Santos	Los Angeles Directory Co.
1939	Herrera Santos	Los Angeles Directory Co.
1936	Herrera Santo o Lopez Jose	Los Angeles Directory Co.
1930	Herrera Santos o	Los Angeles Directory Co.

### 2863 11TH ST

<u>Year</u>	<u>Uses</u>	<u>Source</u>
1945	Tillxnan Saml	Los Angeles Directory Co.
1939	Garcia Savia	Los Angeles Directory Co.
1936	Garcia Savia	Los Angeles Directory Co.
1930	Page Major o	Los Angeles Directory Co.

### 2890 11TH ST

<u>Year</u>	<u>Uses</u>	<u>Source</u>
1945	Hernandez Ezekiel	Los Angeles Directory Co.
1939	Lozano Manuel	Los Angeles Directory Co.
1936	Lozano Frank	Los Angeles Directory Co.
1930	Perez Claudio	Los Angeles Directory Co.

### 2906 11TH ST

<u>Year</u>	<u>Uses</u>	<u>Source</u>
2001	ALVAREZGus Iavo	Haines & Company, Inc.
1966	Robinson Mollie Mrs 2906 11th St Riv h retired	Luskey Brothers & Company Inc.
1960	No return	Luskeys Brothers & Co., Publishers
1955	Bowen Lacy	Luskeys Brothers & Co., Publishers
1945	Concha Eletario	Los Angeles Directory Co.

## FINDINGS

<u>Year</u>	<u>Uses</u>	<u>Source</u>
1939	Aguilar Emilo	Los Angeles Directory Co.
	Gutierrez Trinidad	Los Angeles Directory Co.
1936	Aguilar Amelio o	Los Angeles Directory Co.
1930	Vacant	Los Angeles Directory Co.

### 2916 11TH ST

<u>Year</u>	<u>Uses</u>	<u>Source</u>
2001	VENEGASManuel	Haines & Company, Inc.
1970	Venegas Joe T	Pacific Telephone
1966	Venegas Joe T 291611th St Riv h retired	Luskey Brothers & Company Inc.
	Venegas Joe T Jr Marta 2916 11th St Riv h custodian Naval Ordnan	Luskey Brothers & Company Inc.
1960	Venegas JT	Luskeys Brothers & Co., Publishers
	rear Vacant	Luskeys Brothers & Co., Publishers
1955	Venegas Joe F	Luskeys Brothers & Co., Publishers
1951	Venegas Joe T r	Los Angeles Directory Co.
1945	Venegas Jos	Los Angeles Directory Co.
1939	Venegas Jos	Los Angeles Directory Co.
1936	Venegas Jose	Los Angeles Directory Co.
1930	Hernandez Juan	Los Angeles Directory Co.

### 2917 11TH ST

<u>Year</u>	<u>Uses</u>	<u>Source</u>
2001	Ia CASTROAngel	Haines & Company, Inc.
	KLEINShiroey	Haines & Company, Inc.
1966	Mendoza Teresa Mrs 2917 11th St Riv h	Luskey Brothers & Company Inc.
1960	Spright OM	Luskeys Brothers & Co., Publishers
1955	Escajedo F G	Luskeys Brothers & Co., Publishers
	rear Brown P L	Luskeys Brothers & Co., Publishers
	Jaramillo J R	Luskeys Brothers & Co., Publishers
1951	Perez Simon r	Los Angeles Directory Co.
1945	Perez Simeon	Los Angeles Directory Co.
1939	Perez Simeon	Los Angeles Directory Co.
1936	Perez Simeon o	Los Angeles Directory Co.
1930	Perez Simon o	Los Angeles Directory Co.

### 2919 11TH ST

<u>Year</u>	<u>Uses</u>	<u>Source</u>
2001	SONTAYFloren An	Haines & Company, Inc.
1970	Mack H W	Pacific Telephone



## FINDINGS

<u>Year</u>	<u>Uses</u>	<u>Source</u>
1966	Min 5 Attempts Made	Luskey Brothers & Company Inc.
	No Return	Luskey Brothers & Company Inc.
1960	Adventist Ch	Luskeys Brothers & Co., Publishers
	Mack Hazel	Luskeys Brothers & Co., Publishers

### 2921 11TH ST

<u>Year</u>	<u>Uses</u>	<u>Source</u>
1966	No Return	Luskey Brothers & Company Inc.
	Min 5 Attempts Made	Luskey Brothers & Company Inc.
1960	Moore WL	Luskeys Brothers & Co., Publishers

### 2923 11TH ST

<u>Year</u>	<u>Uses</u>	<u>Source</u>
2001	XXXX	Haines & Company, Inc.
1966	Romo Manuel Priscilla 2923 11th St Riv h 2 employee Riverside C	Luskey Brothers & Company Inc.
1960	Martin WM Jr	Luskeys Brothers & Co., Publishers

### 2927 11TH ST

<u>Year</u>	<u>Uses</u>	<u>Source</u>
2001	XXXX	Haines & Company, Inc.

### 2928 11TH ST

<u>Year</u>	<u>Uses</u>	<u>Source</u>
2001	XXXX	Haines & Company, Inc.
	LABARREAREMrchael	Haines & Company, Inc.
1970	Aguilar C Mrs	Pacific Telephone
1966	Aguilar C Mrs 2928 11th St Riv h retired	Luskey Brothers & Company Inc.
1960	Aguilar Conche Mrs	Luskeys Brothers & Co., Publishers
1955	Agu lar C V Mrs	Luskeys Brothers & Co., Publishers
1951	Aguilar Vera r	Los Angeles Directory Co.
1946	Aguilar Vera r	Southern California Telephone Company
1945	guilar Jose	Los Angeles Directory Co.
1939	Aguilar Jose	Los Angeles Directory Co.
1936	Aguilar Jose o	Los Angeles Directory Co.
1930	Aguilar Jose o	Los Angeles Directory Co.

### 2929 11TH ST

<u>Year</u>	<u>Uses</u>	<u>Source</u>
1977	Gonzalez Albino	Pacific Telephone

## FINDINGS

<u>Year</u>	<u>Uses</u>	<u>Source</u>
1966	Contreros Jenny Mrs 2929 11th St Riv h retired	Luskey Brothers & Company Inc.
1960	rear Vacant Williams Pearl M	Luskeys Brothers & Co., Publishers Luskeys Brothers & Co., Publishers
1955	rear Reed Johnny Jr Hale Erea Mrs	Luskeys Brothers & Co., Publishers Luskeys Brothers & Co., Publishers
1951	Hale Erea r	Los Angeles Directory Co.
1945	Perez Tony	Los Angeles Directory Co.
1939	Perez Tony	Los Angeles Directory Co.
1936	Perez Tony	Los Angeles Directory Co.
1930	Garcia R S	Los Angeles Directory Co.

### 2937 11TH ST

<u>Year</u>	<u>Uses</u>	<u>Source</u>
1966	Vacant Location Not Occupied	Luskey Brothers & Company Inc. Luskey Brothers & Company Inc.

### 2938 11TH ST

<u>Year</u>	<u>Uses</u>	<u>Source</u>
2001	NIETOIne MARTINEZAberl	Haines & Company, Inc. Haines & Company, Inc.
1990	Campos Manuel	Pacific Bell
1966	Cervantes Johnin Dolores 2938 11th St Riv h	Luskey Brothers & Company Inc.
1960	Cervantes CM Mrs	Luskeys Brothers & Co., Publishers
1955	Cervantez Concha Mrs	Luskeys Brothers & Co., Publishers
1945	Cervantez Matilda	Los Angeles Directory Co.
1939	Cervantez Matilda	Los Angeles Directory Co.
1936	Servantez Matilda o	Los Angeles Directory Co.
1930	Servantez Matilda o	Los Angeles Directory Co.

### 2939 11TH ST

<u>Year</u>	<u>Uses</u>	<u>Source</u>
1996	Nieto Diego & Inez Vasquez David	Pacific Bell Pacific Bell
1990	Nilto Diego & Inezx	Pacific Bell
1966	Londos Mainuel Maria 2939 11th St Riv h retired	Luskey Brothers & Company Inc.
1960	rear Mc Dowell Clyde Moss XL	Luskeys Brothers & Co., Publishers Luskeys Brothers & Co., Publishers
1955	Cervantez L M	Luskeys Brothers & Co., Publishers

## FINDINGS

<u>Year</u>	<u>Uses</u>	<u>Source</u>
1945	Cervantez Luis	Los Angeles Directory Co.
1939	Cervantez Luis	Los Angeles Directory Co.
1936	Alvarez Edmund	Los Angeles Directory Co.
1930	Mendoza Sara Mrs	Los Angeles Directory Co.

### 2949 11TH ST

<u>Year</u>	<u>Uses</u>	<u>Source</u>
2001	XXXX	Haines & Company, Inc.
1966	Location Not Occupied	Luskey Brothers & Company Inc.
	Vacant	Luskey Brothers & Company Inc.

### 2950 11TH ST

<u>Year</u>	<u>Uses</u>	<u>Source</u>
2001	RODRIGUEZ Juan	Haines & Company, Inc.
1990	Juarez Jose	Pacific Bell
1966	Cruz Arlene Mrs 2950 11th St Riv hretired	Luskey Brothers & Company Inc.
1960	Cruz EV	Luskeys Brothers & Co., Publishers
1955	Cruz Efren B	Luskeys Brothers & Co., Publishers
	Delgadillo Salvador	Luskeys Brothers & Co., Publishers
	rear Alvarado G J	Luskeys Brothers & Co., Publishers
1945	Cruz Frank	Los Angeles Directory Co.
1939	Alvarado Gonzales	Los Angeles Directory Co.
1936	Cruz Efen	Los Angeles Directory Co.
1930	Hernandez Theodoro	Los Angeles Directory Co.

### 2951 11TH ST

<u>Year</u>	<u>Uses</u>	<u>Source</u>
2001	NAVARRO Samuel	Haines & Company, Inc.
1970	Contreas Jenny G	Pacific Telephone
1966	Macias CM Maria 2951 11th St Ri h retired	Luskey Brothers & Company Inc.
1960	rear Vacant	Luskeys Brothers & Co., Publishers
	Macias CM	Luskeys Brothers & Co., Publishers
1955	rear Benjarano Gabriel M	Luskeys Brothers & Co., Publishers
	Macias Cornelio M	Luskeys Brothers & Co., Publishers
1951	Macias C M r	Los Angeles Directory Co.
1945	Macias Comelio	Los Angeles Directory Co.
1939	Mendoza Merced	Los Angeles Directory Co.
	Mendoza Jesus	Los Angeles Directory Co.
1936	Mendoza Merced o	Los Angeles Directory Co.

## FINDINGS

### 2958 11TH ST

<u>Year</u>	<u>Uses</u>	<u>Source</u>
2001	MORENOHenberla	Haines & Company, Inc.

### 2960 11TH ST

<u>Year</u>	<u>Uses</u>	<u>Source</u>
1981	Marquez Jose G	Pacific Telephone
1960	Cross Susie Mrs	Luskeys Brothers & Co., Publishers
1955	Cross Susie M Mrs rear Jones L W	Luskeys Brothers & Co., Publishers Luskeys Brothers & Co., Publishers
1951	Cross Jas r	Los Angeles Directory Co.
1945	Sotelo Meliton	Los Angeles Directory Co.
1939	Sotello Milton	Los Angeles Directory Co.
1936	Escobedo Norberto Munos Angel	Los Angeles Directory Co.
1930	Villacana Jose	Los Angeles Directory Co.

### 2961 11TH ST

<u>Year</u>	<u>Uses</u>	<u>Source</u>
2001	DIAZJarme C FALCON Roman	Haines & Company, Inc. Haines & Company, Inc.
1996	Frias Maria Del Carmen	Pacific Bell
1990	Tafoya Elvia	Pacific Bell
1960	Davers Joanne R	Luskeys Brothers & Co., Publishers
1955	Gutierrez Jose rear Raya Rutillio	Luskeys Brothers & Co., Publishers Luskeys Brothers & Co., Publishers
1946	Castro Odilon r	Southern California Telephone Company
1945	Castro Domingo	Los Angeles Directory Co.
1939	Castro Domingo Villanueva Albt	Los Angeles Directory Co. Los Angeles Directory Co.
1936	Castro Domingo o	Los Angeles Directory Co.
1930	Esposa Guadalupe o	Los Angeles Directory Co.

### 2969 11TH ST

<u>Year</u>	<u>Uses</u>	<u>Source</u>
2001	SIMJEEAbdul	Haines & Company, Inc.

### 2972 11TH ST

<u>Year</u>	<u>Uses</u>	<u>Source</u>
1981	Hurtado Pedro	Pacific Telephone
1960	Mathews NR	Luskeys Brothers & Co., Publishers
1955	Vacant	Luskeys Brothers & Co., Publishers

## FINDINGS

<u>Year</u>	<u>Uses</u>	<u>Source</u>
1945	yala R A Mrs	Los Angeles Directory Co.
1930	Ayala Eduardo o	Los Angeles Directory Co.

### 2973 11TH ST

<u>Year</u>	<u>Uses</u>	<u>Source</u>
1960	Sanchez Josephine	Luskeys Brothers & Co., Publishers
1955	Sanchez Josie	Luskeys Brothers & Co., Publishers
1945	Melendez Frank	Los Angeles Directory Co.
1939	Mendoza Margueto	Los Angeles Directory Co.
	Hernandez Julia Mrs	Los Angeles Directory Co.
	Enriquez Lazaro	Los Angeles Directory Co.
	Flores Acencion	Los Angeles Directory Co.
	Rangil Frank	Los Angeles Directory Co.
	Rocha Arnulfo	Los Angeles Directory Co.
1936	Carbajal John	Los Angeles Directory Co.
	Enrique Francisco	Los Angeles Directory Co.
	Martinez Ramon	Los Angeles Directory Co.
	Rivas Maria Mrs	Los Angeles Directory Co.
1930	Villanuevo Maria Mrs o	Los Angeles Directory Co.

### 2975 11TH ST

<u>Year</u>	<u>Uses</u>	<u>Source</u>
1960	Ramirez Louis	Luskeys Brothers & Co., Publishers
1955	Jaramillo B L	Luskeys Brothers & Co., Publishers
	Tovar T M	Luskeys Brothers & Co., Publishers
	Contreras J L	Luskeys Brothers & Co., Publishers
	Tovar Marcelino	Luskeys Brothers & Co., Publishers
	Salinos Emilio	Luskeys Brothers & Co., Publishers
	Thompson G E	Luskeys Brothers & Co., Publishers
	Taylor Odessa Mrs	Luskeys Brothers & Co., Publishers
1945	Torres Eusebia Mrs	Los Angeles Directory Co.
	Hernandez Benito	Los Angeles Directory Co.
1939	Hernandez Benj	Los Angeles Directory Co.
1936	Flores Cruz	Los Angeles Directory Co.
1930	Martinez Rufio	Los Angeles Directory Co.
	Perez Pasqual	Los Angeles Directory Co.

## FINDINGS

### 2976 11TH ST

<u>Year</u>	<u>Uses</u>	<u>Source</u>
1960	Contreas JG Mrs	Luskeys Brothers & Co., Publishers
1955	Estrada T J	Luskeys Brothers & Co., Publishers

### 11th St

### 2977 11th St

<u>Year</u>	<u>Uses</u>	<u>Source</u>
2010	D C G JANITORIAL SERVICE	EDR Digital Archive
2005	D C G JANITORIAL SERVICE	EDR Digital Archive

### 11TH ST

### 2977 11TH ST

<u>Year</u>	<u>Uses</u>	<u>Source</u>
1960	Tovar Marselino	Luskeys Brothers & Co., Publishers

### 2978 11TH ST

<u>Year</u>	<u>Uses</u>	<u>Source</u>
1960	Vacant	Luskeys Brothers & Co., Publishers
1955	Albidrez H P	Luskeys Brothers & Co., Publishers

### 2979 11TH ST

<u>Year</u>	<u>Uses</u>	<u>Source</u>
1960	Vacant	Luskeys Brothers & Co., Publishers

### 2980 11TH ST

<u>Year</u>	<u>Uses</u>	<u>Source</u>
2001	GONZALES Abel Mrs	Haines & Company, Inc.
1996	Gonzales Abel Mrs	Pacific Bell
1990	Gonzales Abel Mrs	Pacific Bell
1981	Gonzales Abel Mrs	Pacific Telephone
1970	Gonzales Abel Mrs	Pacific Telephone
1966	Gonzales Ramon Connie 2980 11th St Riv h field worker AA Webb As	Luskey Brothers & Company Inc.
	Reiz Paul Margaret 2980 11th St Riv h	Luskey Brothers & Company Inc.
1960	Montemayea Fidmia	Luskeys Brothers & Co., Publishers
1955	Brown M L Mrs	Luskeys Brothers & Co., Publishers

## FINDINGS

### 2981 11TH ST

<u>Year</u>	<u>Uses</u>	<u>Source</u>
2001	XXXX	Haines & Company, Inc.
1990	Anaya Silvia Ramos	Pacific Bell

### 2982 11TH ST

<u>Year</u>	<u>Uses</u>	<u>Source</u>
2001	HUERTAGloria	Haines & Company, Inc.
1981	Huerta Froylan	Pacific Telephone
1966	Bonnett Levi Ruby 2982 11th St Riv hretired	Luskey Brothers & Company Inc.
	Ramirez Manuel Tina 2982 11th St Riv h	Luskey Brothers & Company Inc.
1960	Orosco ED	Luskeys Brothers & Co., Publishers
1955	Orosco E D	Luskeys Brothers & Co., Publishers
1945	Corona Frank	Los Angeles Directory Co.
1939	Sosa Zenon	Los Angeles Directory Co.
1936	Silva Trinidad Sosa Zenon	Los Angeles Directory Co.
1930	Gil Eustaquito	Los Angeles Directory Co.
	Silva Trinidad	Los Angeles Directory Co.

### 2983 11TH ST

<u>Year</u>	<u>Uses</u>	<u>Source</u>
2001	XXXX	Haines & Company, Inc.
1960	Vacant	Luskeys Brothers & Co., Publishers
1955	Silva Raymond G	Luskeys Brothers & Co., Publishers
1945	Sanchez Jose	Los Angeles Directory Co.
1939	Perales Melquides	Los Angeles Directory Co.
	Sanchez Jose	Los Angeles Directory Co.
1936	Sanchez Jose	Los Angeles Directory Co.
1930	Rubio Manuel	Los Angeles Directory Co.

### 2984 11TH ST

<u>Year</u>	<u>Uses</u>	<u>Source</u>
2001	XXXX	Haines & Company, Inc.
1970	Cisneros Dominga H	Pacific Telephone
1955	Vasquez Joe	Luskeys Brothers & Co., Publishers
1945	Meza Lino	Los Angeles Directory Co.

### 2985 11TH ST

<u>Year</u>	<u>Uses</u>	<u>Source</u>
2001	XXXX	Haines & Company, Inc.
1960	Vacant	Luskeys Brothers & Co., Publishers

## FINDINGS

<u>Year</u>	<u>Uses</u>	<u>Source</u>
1955	Jamison L J	Luskeys Brothers & Co., Publishers

### 2987 11TH ST

<u>Year</u>	<u>Uses</u>	<u>Source</u>
2001	ANAYAAurora	Haines & Company, Inc.
1996	Anaya Aurora	Pacific Bell
1990	Anaya Aurora	Pacific Bell
1960	Jones DA Mrs X	Luskeys Brothers & Co., Publishers
1955	Vacant	Luskeys Brothers & Co., Publishers

### 2989 11TH ST

<u>Year</u>	<u>Uses</u>	<u>Source</u>
2001	LOPEZLelicia	Haines & Company, Inc.
1990	del Plar Antonio	Pacific Bell
1977	Ware Jas S	Pacific Telephone
1960	Tovar AM	Luskeys Brothers & Co., Publishers
1955	Strickland S L	Luskeys Brothers & Co., Publishers

## 12TH

### 2388 12TH

<u>Year</u>	<u>Uses</u>	<u>Source</u>
1977	Romero S M	Pacific Telephone

### 2441 12TH

<u>Year</u>	<u>Uses</u>	<u>Source</u>
2002	Rodriguez Maria	SBC PACIFIC BELL
	Serrano Jilberto	SBC PACIFIC BELL

### 2481 12TH

<u>Year</u>	<u>Uses</u>	<u>Source</u>
2002	Chavez Ernesto	SBC PACIFIC BELL

### 2482 12TH

<u>Year</u>	<u>Uses</u>	<u>Source</u>
2002	Esquivel C Jose Z	SBC PACIFIC BELL

### 2501 12TH

<u>Year</u>	<u>Uses</u>	<u>Source</u>
2002	Baca Porfirio	SBC PACIFIC BELL



## FINDINGS

### 2520 12TH

<u>Year</u>	<u>Uses</u>	<u>Source</u>
1981	Sanchez Ave Hna	Pacific Telephone

### 2550 12TH

<u>Year</u>	<u>Uses</u>	<u>Source</u>
2002	Barajas Angela	SBC PACIFIC BELL

### 2601 12TH

<u>Year</u>	<u>Uses</u>	<u>Source</u>
1977	Quiroz Sylvia	Pacific Telephone

### 2611 12TH

<u>Year</u>	<u>Uses</u>	<u>Source</u>
2002	Molina Victor	SBC PACIFIC BELL

### 2626 12TH

<u>Year</u>	<u>Uses</u>	<u>Source</u>
2002	Nix Nancy	SBC PACIFIC BELL
	Morris Tierrhia	SBC PACIFIC BELL

### 2642 12TH

<u>Year</u>	<u>Uses</u>	<u>Source</u>
2002	Rodriguez Esperanza	SBC PACIFIC BELL

### 2658 12TH

<u>Year</u>	<u>Uses</u>	<u>Source</u>
2002	A Diaz Sara	SBC PACIFIC BELL
	APARMENTS	SBC PACIFIC BELL

### 2659 12TH

<u>Year</u>	<u>Uses</u>	<u>Source</u>
2002	Jaurigue S L	SBC PACIFIC BELL

### 2674 12TH

<u>Year</u>	<u>Uses</u>	<u>Source</u>
2002	Torres Teresa J	SBC PACIFIC BELL

### 2675 12TH

<u>Year</u>	<u>Uses</u>	<u>Source</u>
2002	Rodriguez Loa Guadalupe	SBC PACIFIC BELL

## FINDINGS

### 2726 12TH

<u>Year</u>	<u>Uses</u>	<u>Source</u>
2002	Avila Jose	SBC PACIFIC BELL

### 2742 12TH

<u>Year</u>	<u>Uses</u>	<u>Source</u>
2002	Levonski Robert L	SBC PACIFIC BELL

### 2743 12TH

<u>Year</u>	<u>Uses</u>	<u>Source</u>
1986	Ybarra Ray	Pacific Bell Yellow Pages

### 2757 12TH

<u>Year</u>	<u>Uses</u>	<u>Source</u>
2002	Calderon Valdomero	SBC PACIFIC BELL

### 2774 12TH

<u>Year</u>	<u>Uses</u>	<u>Source</u>
2002	Martinez Rosemary	SBC PACIFIC BELL
1981	Saucedo Jennie C	Pacific Telephone

### 2775 12TH

<u>Year</u>	<u>Uses</u>	<u>Source</u>
2002	Harris Booker T	SBC PACIFIC BELL

### 2791 12TH

<u>Year</u>	<u>Uses</u>	<u>Source</u>
2002	Navaraiz Eric	SBC PACIFIC BELL

### 2811 12TH

<u>Year</u>	<u>Uses</u>	<u>Source</u>
2002	Ortega Henry M	SBC PACIFIC BELL

### 2842 12TH

<u>Year</u>	<u>Uses</u>	<u>Source</u>
2002	Adams Aresberry	SBC PACIFIC BELL

### 2860 12TH

<u>Year</u>	<u>Uses</u>	<u>Source</u>
2002	Silva Adam	SBC PACIFIC BELL

## FINDINGS

### 2981 12TH

<u>Year</u>	<u>Uses</u>	<u>Source</u>
2002	Arita Carlos M	SBC PACIFIC BELL
	Maldonado Mauricio	SBC PACIFIC BELL

### 2983 12TH

<u>Year</u>	<u>Uses</u>	<u>Source</u>
2002	Tapia Xochilt R	SBC PACIFIC BELL
1977	Flores Vicente	Pacific Telephone

### 3009 12TH

<u>Year</u>	<u>Uses</u>	<u>Source</u>
2002	REAR Ballesteros	SBC PACIFIC BELL
	REAR Balesteros Tommy V	SBC PACIFIC BELL
	Ballesteros Julia	SBC PACIFIC BELL

### 12TH ST

#### 2388 12TH ST

<u>Year</u>	<u>Uses</u>	<u>Source</u>
1966	Wyckoff Brooksey Ma	Luskey Brothers & Company Inc.

#### 2396 12TH ST

<u>Year</u>	<u>Uses</u>	<u>Source</u>
2001	0 MARTINEZJose	Haines & Company, Inc.
1981	Romero S I	Pacific Telephone
1970	Romero Albert	Pacific Telephone
1966	Romero Albert Mary 2396 12th St Riv hretired	Luskey Brothers & Company Inc.
1960	Romero Albt	Luskeys Brothers & Co., Publishers
1955	Romero Albt	Luskeys Brothers & Co., Publishers

#### 2418 12TH ST

<u>Year</u>	<u>Uses</u>	<u>Source</u>
1936	Palm A xugstine	Los Angeles Directory Co.

#### 2421 12TH ST

<u>Year</u>	<u>Uses</u>	<u>Source</u>
2001	OENRIOUEZFlavio	Haines & Company, Inc.

## FINDINGS

### 2428 12TH ST

<u>Year</u>	<u>Uses</u>	<u>Source</u>
2001	CHOUINAROElie	Haines & Company, Inc.
1990	Williams Tony Lee	Pacific Bell
1966	Albrediz Richd P Penny 2428 12th St Riv h	Luskey Brothers & Company Inc.
1960	Vacant	Luskeys Brothers & Co., Publishers
1955	Parada Eug	Luskeys Brothers & Co., Publishers
1945	Parada Eug	Los Angeles Directory Co.
1939	Parada Eug	Los Angeles Directory Co.
1936	Parada Bug a	Los Angeles Directory Co.
1930	Parada Eug	Los Angeles Directory Co.

### 2431 12TH ST

<u>Year</u>	<u>Uses</u>	<u>Source</u>
2001	r OHNER George	Haines & Company, Inc.

### 2438 12TH ST

<u>Year</u>	<u>Uses</u>	<u>Source</u>
2001	XXXX	Haines & Company, Inc.
1960	Hunter RB Mrs	Luskeys Brothers & Co., Publishers
1955	Junior Oscar	Luskeys Brothers & Co., Publishers
1951	Bonds Elizabeth r	Los Angeles Directory Co.
1945	Parada Michl	Los Angeles Directory Co.
1939	Colon F C	Los Angeles Directory Co.
1936	Bell Lucy Mrs	Los Angeles Directory Co.
1930	Aranjo Maria Mrs	Los Angeles Directory Co.

### 2441 12TH ST

<u>Year</u>	<u>Uses</u>	<u>Source</u>
2001	XXXX	Haines & Company, Inc.

### 2442 12TH ST

<u>Year</u>	<u>Uses</u>	<u>Source</u>
2001	XXXX	Haines & Company, Inc.

### 2448 12TH ST

<u>Year</u>	<u>Uses</u>	<u>Source</u>
2001	RICKETTS Delbra	Haines & Company, Inc.
	GAZZOLOJay	Haines & Company, Inc.
1996	Ricketts Delbra	Pacific Bell

## FINDINGS

<u>Year</u>	<u>Uses</u>	<u>Source</u>
1996	Ricketts Delbra	Pacific Bell
1960	Washington Isaiah	Luskeys Brothers & Co., Publishers

### 2450 12TH ST

<u>Year</u>	<u>Uses</u>	<u>Source</u>
1970	Williams Lelah Mrs	Pacific Telephone
1966	Hunter JC Gera	Luskey Brothers & Company Inc.
1960	Prudent Chas	Luskeys Brothers & Co., Publishers
1955	Williams Chas rear Perry Excell	Luskeys Brothers & Co., Publishers
1951	Perry E r	Los Angeles Directory Co.
1945	Williams J W	Los Angeles Directory Co.
1939	Williams J W	Los Angeles Directory Co.
1936	Reyys Ysidro	Los Angeles Directory Co.
1930	Carranza Tobe	Los Angeles Directory Co.

### 2452 12TH ST

<u>Year</u>	<u>Uses</u>	<u>Source</u>
1966	No Return	Luskey Brothers & Company Inc.
	Minii 5 Attempts Made	Luskey Brothers & Company Inc.

### 2460 12TH ST

<u>Year</u>	<u>Uses</u>	<u>Source</u>
2001	LINShihche	Haines & Company, Inc.
1970	Delgadillo Estevan R	Pacific Telephone
1966	Delgadillo Esteban R Isabelle 2460 12th St Riv h 4 gardener	Luskey Brothers & Company Inc.
1960	Delgadillo Esteban	Luskeys Brothers & Co., Publishers
1955	Davenport H L	Luskeys Brothers & Co., Publishers

### 2471 12TH ST

<u>Year</u>	<u>Uses</u>	<u>Source</u>
1955	No return	Luskeys Brothers & Co., Publishers

### 2472 12TH ST

<u>Year</u>	<u>Uses</u>	<u>Source</u>
2001	MADRIGALRAmado	Haines & Company, Inc.
1960	Thompson JB	Luskeys Brothers & Co., Publishers
1955	Thompson J B	Luskeys Brothers & Co., Publishers
1951	Lisby Alex r	Los Angeles Directory Co.

## FINDINGS

### 2481 12TH ST

<u>Year</u>	<u>Uses</u>	<u>Source</u>
2001	0 HAVEZE	Haines & Company, Inc.
1966	Hernandez Juan Carmen 2481 12th St Riv h 1 body shop helper Helgeson Buick	Luskey Brothers & Company Inc. Luskey Brothers & Company Inc.
1960	Escarcega JM	Luskeys Brothers & Co., Publishers
1955	Vasquez V	Luskeys Brothers & Co., Publishers
1945	Chavez Guillermo	Los Angeles Directory Co.
1939	Ceja Frank	Los Angeles Directory Co.
1930	Vacant	Los Angeles Directory Co.

### 2482 12TH ST

<u>Year</u>	<u>Uses</u>	<u>Source</u>
2001	SANCHEZLodegano	Haines & Company, Inc.
1977	Molina Maria	Pacific Telephone
1966	Torrez Arth M Mary 2482 12th St Riv h 4 truck driver Arlington H	Luskey Brothers & Company Inc.
1960	Smith TE	Luskeys Brothers & Co., Publishers

### 2494 12TH ST

<u>Year</u>	<u>Uses</u>	<u>Source</u>
1966	Resales Robt L Virginia 2494 12th St Riv h 1 bus boy Sandys Res	Luskey Brothers & Company Inc.

### 2495 12TH ST

<u>Year</u>	<u>Uses</u>	<u>Source</u>
1970	Perez Angie	Pacific Telephone
	Perez Magoaleno	Pacific Telephone
1966	Rangel Eusabia Mrs 249512th St Riv h retired	Luskey Brothers & Company Inc.
1960	Rangel ER Mrs	Luskeys Brothers & Co., Publishers
	rear Zaragoza Danl DV	Luskeys Brothers & Co., Publishers
1955	rear Reyes lenz	Luskeys Brothers & Co., Publishers
	Rangel Eusebia Mrs	Luskeys Brothers & Co., Publishers
1951	Rangel Pete R r	Los Angeles Directory Co.
1945	Rangel Eusebia Mrs	Los Angeles Directory Co.
1939	Rangel Eusibia Mrs	Los Angeles Directory Co.
1936	I Loafo Virginia	Los Angeles Directory Co.
	Rangel Buibia Mrs o	Los Angeles Directory Co.
	Tvvelthcont	Los Angeles Directory Co.
1930	Rangel Eusibia Mrs	Los Angeles Directory Co.

## FINDINGS

### 2501 12TH ST

<u>Year</u>	<u>Uses</u>	<u>Source</u>
2001	MOLINAldel lia	Haines & Company, Inc.
1981	Gonzalez Sonia	Pacific Telephone
1966	No Return Min 5 Attempts Made 2520 Martinez Francisco Vera	Luskey Brothers & Company Inc.
	h 3 employee Hanford Foundry	Luskey Brothers & Company Inc.
1960	Gam Ino VD	Luskeys Brothers & Co., Publishers
	rear Cesenas GR	Luskeys Brothers & Co., Publishers
1955	Gamino Vincente	Luskeys Brothers & Co., Publishers
	rear Brown Annie B	Luskeys Brothers & Co., Publishers
1945	Gamnino Vicente	Los Angeles Directory Co.
1939	Vacant	Los Angeles Directory Co.
1936	Atilano Maunel	Los Angeles Directory Co.
	Gamino Vincente o	Los Angeles Directory Co.
1930	Gamino Vicente	Los Angeles Directory Co.

### 2511 12TH ST

<u>Year</u>	<u>Uses</u>	<u>Source</u>
2001	OGUINTANARamon	Haines & Company, Inc.
1960	Vacant	Luskeys Brothers & Co., Publishers
1955	Torres Paul	Luskeys Brothers & Co., Publishers
1945	Martinez Manuel	Los Angeles Directory Co.
1939	Martinez Santiago	Los Angeles Directory Co.
1936	Martinez Santiago	Los Angeles Directory Co.
1930	Ramirez Flores	Los Angeles Directory Co.

### 2520 12TH ST

<u>Year</u>	<u>Uses</u>	<u>Source</u>
2001	MARTINEZJoe	Haines & Company, Inc.
1996	Sanchez Avelina	Pacific Bell
1990	Sanchez Avelina	Pacific Bell
1986	Sanchez Avelina	Pacific Bell Yellow Pages
1970	Martinez Francisco	Pacific Telephone
1960	Martinez Francisco	Luskeys Brothers & Co., Publishers
1955	Martinez Francisco	Luskeys Brothers & Co., Publishers
	rear Velasquez R M	Luskeys Brothers & Co., Publishers

### 2530 12TH ST

<u>Year</u>	<u>Uses</u>	<u>Source</u>
2001	FUENTOSLupe	Haines & Company, Inc.

## FINDINGS

<u>Year</u>	<u>Uses</u>	<u>Source</u>
1970	Fuentes Blas	Pacific Telephone
1966	Fuentes Mario Lena 2530 12th St Riv h	Luskey Brothers & Company Inc.
1960	Fuentes BN	Luskeys Brothers & Co., Publishers
1955	Fuentes Bias	Luskeys Brothers & Co., Publishers
1946	Fuentes Blas r	Southern California Telephone Company
1945	Fuentes Blas	Los Angeles Directory Co.
1939	Fuentes Blas	Los Angeles Directory Co.
1936	Bias Puentes	Los Angeles Directory Co.
1930	Middlebrook Anna Mrs o Langstone pi begins	Los Angeles Directory Co.

### 2531 12TH ST

<u>Year</u>	<u>Uses</u>	<u>Source</u>
2001	XXXX	Haines & Company, Inc.
1970	Alvardo Maria	Pacific Telephone
1966	Alvarado Gonzalo Maria 2531 12th St Riv h pruner l l	Luskey Brothers & Company Inc.
	Moreno Jesus Cruz 253112th St Riv h 4 laborer ET Wall Packing Ho	Luskey Brothers & Company Inc.
1960	Vasquez VO D	Luskeys Brothers & Co., Publishers
	rear Hernandez BL Mrs	Luskeys Brothers & Co., Publishers
1955	rear Silva G V	Luskeys Brothers & Co., Publishers
	Hernandez Belsabe L Mrs	Luskeys Brothers & Co., Publishers
1945	Bravo Gabriel	Los Angeles Directory Co.
1939	Hernandez Andw	Los Angeles Directory Co.
1936	Hernandez Andw	Los Angeles Directory Co.
1930	Hernandez Andres o	Los Angeles Directory Co.

### 2550 12TH ST

<u>Year</u>	<u>Uses</u>	<u>Source</u>
2001	MARTINEZAbelardo	Haines & Company, Inc.
	ALEJANDREJaime	Haines & Company, Inc.
1990	Marlano R	Pacific Bell
1986	Ortega Abelardo	Pacific Bell Yellow Pages
1966	Martin Kimberly B Nadine 2550 12th St Riv h	Luskey Brothers & Company Inc.
1960	Torrence JC	Luskeys Brothers & Co., Publishers
1955	Goodwin G	Luskeys Brothers & Co., Publishers
1946	Madril Alfonso r	Southern California Telephone Company
1945	Madrid Alfonso	Los Angeles Directory Co.



## FINDINGS

### 2551 12TH ST

<u>Year</u>	<u>Uses</u>	<u>Source</u>
2001	TORRES Manuel	Haines & Company, Inc.
1977	Torres Manuel J	Pacific Telephone
1970	Torres Manuel J	Pacific Telephone
1966	Torres Manuel J Sallie 2551 12th St Riv h 3 employee City	Luskey Brothers & Company Inc.
1960	Torres MJ	Luskeys Brothers & Co., Publishers
1955	rear Dorado Dani	Luskeys Brothers & Co., Publishers
	Torres M J Jr	Luskeys Brothers & Co., Publishers
1945	Torres Manuel	Los Angeles Directory Co.
1939	Torres Manuel	Los Angeles Directory Co.
1936	Torres Manuel o	Los Angeles Directory Co.
1930	Torres Manuel o	Los Angeles Directory Co.

### 2571 12TH ST

<u>Year</u>	<u>Uses</u>	<u>Source</u>
2001	REYESJanet	Haines & Company, Inc.
1970	Reyes Ernestine R Mrs	Pacific Telephone
1966	Reyes Ernestine Mrs 2571 12th St Riv h employee Community Hospit	Luskey Brothers & Company Inc.
1960	Reyes YG	Luskeys Brothers & Co., Publishers
1955	Reyes Ysidro G	Luskeys Brothers & Co., Publishers
1951	Reyes Ysidro r	Los Angeles Directory Co.
1946	Reyes Ysidro r	Southern California Telephone Company
1945	Reyes Ysidro	Los Angeles Directory Co.
1939	Reyes Ysidro	Los Angeles Directory Co.
1936	A ala Eduardo	Los Angeles Directory Co.
1930	Ricks Ella Mrs o	Los Angeles Directory Co.

### 2584 12TH ST

<u>Year</u>	<u>Uses</u>	<u>Source</u>
2001	CARRANZAPedro	Haines & Company, Inc.
1981	English Shirley	Pacific Telephone
1970	Encinas Maria R	Pacific Telephone
1966	Encinas Jos Maria 2584 12th St Riv h	Luskey Brothers & Company Inc.
1960	Orosco LM	Luskeys Brothers & Co., Publishers
1955	Madril Mar n	Luskeys Brothers & Co., Publishers
1945	Madril Marin	Los Angeles Directory Co.
1939	Madril Moreno	Los Angeles Directory Co.
1936	Mac dil Moreno	Los Angeles Directory Co.

## FINDINGS

<u>Year</u>	<u>Uses</u>	<u>Source</u>
1930	Madril Moreno o	Los Angeles Directory Co.

### 2586 12TH ST

<u>Year</u>	<u>Uses</u>	<u>Source</u>
1986	Nguyen Tuan	Pacific Bell Yellow Pages

### 2591 12TH ST

<u>Year</u>	<u>Uses</u>	<u>Source</u>
2001	GONZALEZAntoneo	Haines & Company, Inc.
1990	Cabrera Yne	Pacific Bell
1986	Cabrera Ynez	Pacific Bell Yellow Pages
1981	Cabrera Ynez	Pacific Telephone
1977	Cabrera Ynez	Pacific Telephone
1970	Cabrera Ynocensio	Pacific Telephone
1966	Cabrera Martin Lupe 2591 12th St Riv h	Luskey Brothers & Company Inc.
	Cabrera Ynocensio 2591 12th St Riv h clerk Donnells Florist	Luskey Brothers & Company Inc.
1960	Cabrera Ynocensio	Luskeys Brothers & Co., Publishers
1955	Cabrera Ynosencio	Luskeys Brothers & Co., Publishers
1951	Cabrera Ynocensio r	Los Angeles Directory Co.
1945	Cabrera Ynocencio	Los Angeles Directory Co.
1939	Caberera Ynocencio	Los Angeles Directory Co.
1936	Caberera Ynocencio o	Los Angeles Directory Co.
	langstone p 1 beguns	Los Angeles Directory Co.
1930	Caberera Ynoseeneio o	Los Angeles Directory Co.

### 2601 12TH ST

<u>Year</u>	<u>Uses</u>	<u>Source</u>
2001	LIRAGuillermo	Haines & Company, Inc.
	GARCIA Rrchar d T	Haines & Company, Inc.
1977	Quiroz Esteban	Pacific Telephone
1960	Bryant Anna Mrs	Luskeys Brothers & Co., Publishers
1955	Bryant Anna Mrs	Luskeys Brothers & Co., Publishers
1951	Bryant Annie r	Los Angeles Directory Co.
1946	Johnigan A Mrs r	Southern California Telephone Company
1945	Bryant T E	Los Angeles Directory Co.
1939	Bryant T E	Los Angeles Directory Co.
1936	Bryant T E o	Los Angeles Directory Co.
1930	Bryant T E o	Los Angeles Directory Co.

## FINDINGS

### 2608 12TH ST

<u>Year</u>	<u>Uses</u>	<u>Source</u>
1966	Eigheberger Jas Jean 2608 12th St Riv h	Luskey Brothers & Company Inc.
1960	Blackburn FQ Mrs	Luskeys Brothers & Co., Publishers

### 2610 12TH ST

<u>Year</u>	<u>Uses</u>	<u>Source</u>
2001	MARTINEZ EsIher C	Haines & Company, Inc.
	MARTINEZ Paul	Haines & Company, Inc.
1966	Cooper Carlin Ruby 2610 12th St Riv h	Luskey Brothers & Company Inc.
1960	Cranford Jonah I	Luskeys Brothers & Co., Publishers
1955	McInight C	Luskeys Brothers & Co., Publishers
1951	Ross J C r	Los Angeles Directory Co.
1946	Middlebrooks Thos r	Southern California Telephone Company
1945	Middlebrooks Thos	Los Angeles Directory Co.
1939	Middlebrook Thos	Los Angeles Directory Co.
1936	Middlebrook Thos o	Los Angeles Directory Co.
1930	Middlebrook Thos o	Los Angeles Directory Co.

### 2611 12TH ST

<u>Year</u>	<u>Uses</u>	<u>Source</u>
2001	MOLINA Victor	Haines & Company, Inc.
	BAZAN Ricardo	Haines & Company, Inc.
1996	Serrano Idolina	Pacific Bell
1986	Reyes V	Pacific Bell Yellow Pages
1960	Dumas Lizzie Mrs	Luskeys Brothers & Co., Publishers
1955	Dumas Lizzie Mrs	Luskeys Brothers & Co., Publishers
1951	Dumas Lizzie r	Los Angeles Directory Co.
1945	Dumnas Lizzie Mrs	Los Angeles Directory Co.
1939	Dumas J H	Los Angeles Directory Co.
1936	Dumas J H o	Los Angeles Directory Co.
1930	Duimas J H o	Los Angeles Directory Co.

### 2619 12TH ST

<u>Year</u>	<u>Uses</u>	<u>Source</u>
1966	Culpepper L Bernadine 2619 12th St Riv h	Luskey Brothers & Company Inc.

### 2626 12TH ST

<u>Year</u>	<u>Uses</u>	<u>Source</u>
2001	RADKE Norman	Haines & Company, Inc.
1986	Morales Manuel & Rebecca	Pacific Bell Yellow Pages

## FINDINGS

<u>Year</u>	<u>Uses</u>	<u>Source</u>
1970	Zamora Jose Rocha	Pacific Telephone
1960	Scott JH	Luskeys Brothers & Co., Publishers
1955	Scott John H	Luskeys Brothers & Co., Publishers
1946	Scott John H r	Southern California Telephone Company
1945	Scott J H	Los Angeles Directory Co.
1939	Scott J H	Los Angeles Directory Co.
1936	Scott J HI	Los Angeles Directory Co.
1930	Scott J H o	Los Angeles Directory Co.

### 12th St

#### 2627 12th St

<u>Year</u>	<u>Uses</u>	<u>Source</u>
2014	CHARLES RAUL	EDR Digital Archive
2010	CHARLES RAUL	EDR Digital Archive
2005	CHARLES RAUL	EDR Digital Archive

### 12TH ST

#### 2627 12TH ST

<u>Year</u>	<u>Uses</u>	<u>Source</u>
2001	OCHARLES Raul	Haines & Company, Inc.
1977	Quiroz Juan M	Pacific Telephone
1960	Ware Clifford D	Luskeys Brothers & Co., Publishers
1955	Ware Clifford C	Luskeys Brothers & Co., Publishers
1945	Strickland J H	Los Angeles Directory Co.
1939	Strickland J H	Los Angeles Directory Co.
1936	Strickland J H o	Los Angeles Directory Co.
1930	Strickland J H	Los Angeles Directory Co.

#### 2642 12TH ST

<u>Year</u>	<u>Uses</u>	<u>Source</u>
2001	PADILLARaul	Haines & Company, Inc.
	HERNANDEZJose	Haines & Company, Inc.
1996	Padilla Raul	Pacific Bell
1990	Padilla Raul	Pacific Bell

#### 2643 12TH ST

<u>Year</u>	<u>Uses</u>	<u>Source</u>
2001	OGAONAPablo	Haines & Company, Inc.

## FINDINGS

<u>Year</u>	<u>Uses</u>	<u>Source</u>
1996	Gaona Antonio	Pacific Bell
1990	Gaona Ignacio J	Pacific Bell
1986	Zamora Pedro	Pacific Bell Yellow Pages
1981	Ochoa Cipniano Zamora	Pacific Telephone
1977	Negrete Soledad	Pacific Telephone
	Ochoa Ruben	Pacific Telephone
1970	Negrete Soledad	Pacific Telephone
	Mosqueda Lupe	Pacific Telephone
	Mosqueda Frank A	Pacific Telephone
1966	Negrete Sylvester 2643 12th St Riv h	Luskey Brothers & Company Inc.
1960	rear Jimmerson Shelton	Luskeys Brothers & Co., Publishers
	Negrete Soledad	Luskeys Brothers & Co., Publishers
1955	Yniguez J S	Luskeys Brothers & Co., Publishers
	rear Valadez Manuel	Luskeys Brothers & Co., Publishers
	Negrete S V	Luskeys Brothers & Co., Publishers
1951	Negrete Jess r	Los Angeles Directory Co.
1945	Negretti Soledad	Los Angeles Directory Co.
1939	Negretti Soledad	Los Angeles Directory Co.
1936	Negretti Soledad o	Los Angeles Directory Co.

### 2658 12TH ST

<u>Year</u>	<u>Uses</u>	<u>Source</u>
2001	OGODINEZErneslo	Haines & Company, Inc.
	AGUAYOMarin	Haines & Company, Inc.

### 2659 12TH ST

<u>Year</u>	<u>Uses</u>	<u>Source</u>
2001	JaurigUESL	Haines & Company, Inc.
1996	Jaurigue S L	Pacific Bell
1990	2674 Santamarla Fernando	Pacific Bell
	Jaurigue L S	Pacific Bell
1986	Jaurigue S L	Pacific Bell Yellow Pages
1981	Jaurigue S IL	Pacific Telephone
1977	Jaurigue S L	Pacific Telephone
	Lopez Felisa	Pacific Telephone
1970	Jaurigue S L	Pacific Telephone
	Lopez Felisa	Pacific Telephone
1966	Lopez Jose Julia 2659 12th St Riv hretired	Luskey Brothers & Company Inc.
1960	Lopez Jose	Luskeys Brothers & Co., Publishers

## FINDINGS

<u>Year</u>	<u>Uses</u>	<u>Source</u>
1955	Lopez Jose	Luskeys Brothers & Co., Publishers
1945	Pacencia Jesus	Los Angeles Directory Co.
1939	Placencia Jesus	Los Angeles Directory Co.
1936	Placencia Jesus o	Los Angeles Directory Co.
1930	Chavez Benj	Los Angeles Directory Co.

### 12th St

#### 2674 12th St

<u>Year</u>	<u>Uses</u>	<u>Source</u>
2014	MORENO CLEANING SERVICES	EDR Digital Archive

### 12TH ST

#### 2674 12TH ST

<u>Year</u>	<u>Uses</u>	<u>Source</u>
1996	Goodwin Kenneth	Pacific Bell
1990	Goodw In Kenneth	Pacific Bell
1986	Goodwin Kenneth	Pacific Bell Yellow Pages
	Marcos Victoria	Pacific Bell Yellow Pages
1977	Madden Mary L	Pacific Telephone
1966	Sherell Monty Mrs 2674 12th St Riv hretired	Luskey Brothers & Company Inc.
1960	Sherrell Robt	Luskeys Brothers & Co., Publishers
	rear Martinez FF	Luskeys Brothers & Co., Publishers
1955	Sherrell Robt	Luskeys Brothers & Co., Publishers
	Sackey J R	Luskeys Brothers & Co., Publishers
1951	Mackey Galena Mrs r	Los Angeles Directory Co.
1946	Mackey Calena Mrs r	Southern California Telephone Company
1945	Clark Bella Mrs	Los Angeles Directory Co.
1939	Clark Bella Mrs	Los Angeles Directory Co.
1936	Clark Bella Mrs o	Los Angeles Directory Co.
1930	Clark Belle Mrs	Los Angeles Directory Co.

#### 2675 12TH ST

<u>Year</u>	<u>Uses</u>	<u>Source</u>
2001	ROORIGUEZLOAG	Haines & Company, Inc.
1996	Rodriguez Loa Guadalupe	Pacific Bell
1966	Scartino John 2675 12th St Riv h	Luskey Brothers & Company Inc.
1960	Vacant	Luskeys Brothers & Co., Publishers

## FINDINGS

<u>Year</u>	<u>Uses</u>	<u>Source</u>
1955	Vacant	Luskeys Brothers & Co., Publishers
1951	Hernandez Eliodor r	Los Angeles Directory Co.
1946	Hernandez Virginia r	Southern California Telephone Company
1945	Hernandez Theo	Los Angeles Directory Co.
1939	Hernandez Theo	Los Angeles Directory Co.
1936	Hernandez Theo	Los Angeles Directory Co.
1930	Chatro Martin	Los Angeles Directory Co.

### 2677 12TH ST

<u>Year</u>	<u>Uses</u>	<u>Source</u>
2001	SALASM	Haines & Company, Inc.

### 2690 12TH ST

<u>Year</u>	<u>Uses</u>	<u>Source</u>
2001	FLORESJose	Haines & Company, Inc.
1960	Lopez Lucy M	Luskeys Brothers & Co., Publishers
	Lopez JD	Luskeys Brothers & Co., Publishers
1955	Bibb Kennard	Luskeys Brothers & Co., Publishers
	rear Albidrez R P	Luskeys Brothers & Co., Publishers
	Davis W H	Luskeys Brothers & Co., Publishers
	Lopez Lucy M	Luskeys Brothers & Co., Publishers
	Lopez J D	Luskeys Brothers & Co., Publishers
1951	Lopez Jose r	Los Angeles Directory Co.
1945	Lopez Jos	Los Angeles Directory Co.
1939	Scott Earl	Los Angeles Directory Co.
1936	Scott Earl	Los Angeles Directory Co.
1930	Gordon Albt	Los Angeles Directory Co.

### 2691 12TH ST

<u>Year</u>	<u>Uses</u>	<u>Source</u>
2001	OCOLPEPPER Ethel	Haines & Company, Inc.
1981	Culpepper Langston	Pacific Telephone
1977	Culpepper Langston	Pacific Telephone
1970	Culpepper Langston	Pacific Telephone
1960	Culpepper Langston	Luskeys Brothers & Co., Publishers
1955	Culpepper Lanston	Luskeys Brothers & Co., Publishers
1951	Culpepper Langston r	Los Angeles Directory Co.
1946	Culpepper Langston r	Southern California Telephone Company
1945	Wilson Gertrude Mrs	Los Angeles Directory Co.

## FINDINGS

<u>Year</u>	<u>Uses</u>	<u>Source</u>
1939	Strickland C V	Los Angeles Directory Co.
1936	Hgh intet sects	Los Angeles Directory Co.
	Garat Jos	Los Angeles Directory Co.
1930	Garat Jos o	Los Angeles Directory Co.

### 2710 12TH ST

<u>Year</u>	<u>Uses</u>	<u>Source</u>
2001	GUZMANJosae	Haines & Company, Inc.
	VILLA Fabrola	Haines & Company, Inc.
1990	Guzman Jose	Pacific Bell
1966	Tillard Variell P Theresa 2710 12th St Riv h	Luskey Brothers & Company Inc.
1960	Crutchfield Floyd	Luskeys Brothers & Co., Publishers
1955	No return	Luskeys Brothers & Co., Publishers
1951	Davison Arline r	Los Angeles Directory Co.
1945	Vacant	Los Angeles Directory Co.
1939	Davison Edw	Los Angeles Directory Co.
1936	Amayo Frank	Los Angeles Directory Co.
1930	Perez Pedro	Los Angeles Directory Co.

### 2726 12TH ST

<u>Year</u>	<u>Uses</u>	<u>Source</u>
2001	JENKINSWilliam	Haines & Company, Inc.
1990	Lament Monica	Pacific Bell
1981	Adair Willis J	Pacific Telephone
	Adair Harriett L	Pacific Telephone
	Adair Willis	Pacific Telephone
1977	Adair Harriett L	Pacific Telephone
	Adair Willis J	Pacific Telephone
1970	Adair Harriett L	Pacific Telephone
	Adair Willis J	Pacific Telephone
1966	Adair Willis J Harriet 2726 12th St Riv h 2 warehouse clerk	Luskey Brothers & Company Inc.
1960	Adair WJ	Luskeys Brothers & Co., Publishers
1955	Adair Willis J	Luskeys Brothers & Co., Publishers
1951	Adair Harriett L r	Los Angeles Directory Co.
1946	Adair Harriett L r	Southern California Telephone Company
1945	dair W J	Los Angeles Directory Co.
1939	Hopkins Lugenia Mrs	Los Angeles Directory Co.
1936	Strickland C V	Los Angeles Directory Co.



## FINDINGS

<u>Year</u>	<u>Uses</u>	<u>Source</u>
1930	Allen J W	Los Angeles Directory Co.

### 2727 12TH ST

<u>Year</u>	<u>Uses</u>	<u>Source</u>
1960	Lopez Conception	Luskeys Brothers & Co., Publishers
1955	Lopez Conception	Luskeys Brothers & Co., Publishers
1945	Hernandez Angela Mrs	Los Angeles Directory Co.
1939	Hernandez Angela Mrs	Los Angeles Directory Co.
1936	Lopez Conception o	Los Angeles Directory Co.
	Hernandez Angela Mrs	Los Angeles Directory Co.
1930	Lopez Ohas	Los Angeles Directory Co.

### 2742 12TH ST

<u>Year</u>	<u>Uses</u>	<u>Source</u>
2001	LEVONSKI Robet L	Haines & Company, Inc.
	GAONAAgustin	Haines & Company, Inc.
1986	Brooks Clarence	Pacific Bell Yellow Pages
1981	Brooks Clarence	Pacific Telephone
1977	Brooks Clarence	Pacific Telephone
1970	Brooks Clarence	Pacific Telephone
1966	Brooks Clarence Sal 2742 12th St Riv h	Luskey Brothers & Company Inc.
1960	Brooks Clarence	Luskeys Brothers & Co., Publishers
1955	Brooks Clarence	Luskeys Brothers & Co., Publishers
1951	Ashton Estelle r	Los Angeles Directory Co.
1945	King Cora Mrs	Los Angeles Directory Co.
1939	King Cora Mrs	Los Angeles Directory Co.
1936	King Cora Mrs o	Los Angeles Directory Co.
1930	King Wm o	Los Angeles Directory Co.

### 12th St

#### 2743 12th St

<u>Year</u>	<u>Uses</u>	<u>Source</u>
2005	TBM CONSTRUCTION COMPANY	EDR Digital Archive

### 12TH ST

#### 2743 12TH ST

<u>Year</u>	<u>Uses</u>	<u>Source</u>
2001	YBARRALoure	Haines & Company, Inc.

## FINDINGS

<u>Year</u>	<u>Uses</u>	<u>Source</u>
1990	Ybarra Ray	Pacific Bell
1981	Ybarra Ray	Pacific Telephone
1977	Ybarra Ray	Pacific Telephone
1970	Ybarra Ray	Pacific Telephone
1966	Wilson Jeremy B Elaine 2743 12th St Riv h retired	Luskey Brothers & Company Inc.
1955	Montoya John	Luskeys Brothers & Co., Publishers
1945	Montoya Luz	Los Angeles Directory Co.
1939	Montoya Luz	Los Angeles Directory Co.
1936	Montoya Luz	Los Angeles Directory Co.
1930	Montoya Luz o	Los Angeles Directory Co.

### 2757 12TH ST

<u>Year</u>	<u>Uses</u>	<u>Source</u>
2001	CALOERONValdomero	Haines & Company, Inc.
1986	Nix Dorothy	Pacific Bell Yellow Pages
1966	Vacant	Luskey Brothers & Company Inc.
	Location Not Occupied	Luskey Brothers & Company Inc.
1960	Strickland CE Mrs	Luskeys Brothers & Co., Publishers
1955	Strickland Loren I	Luskeys Brothers & Co., Publishers
1951	Strickland L I r	Los Angeles Directory Co.
1946	Strickland L I r	Southern California Telephone Company
1945	Strickland LI	Los Angeles Directory Co.
1939	Strickland Lorán	Los Angeles Directory Co.
1936	Strickland L I o	Los Angeles Directory Co.
1930	Strickland L I	Los Angeles Directory Co.

### 2758 12TH ST

<u>Year</u>	<u>Uses</u>	<u>Source</u>
2001	FRANKLINJuaorma	Haines & Company, Inc.
1966	Franklin Ernest Juanita 2758 12th St Riv h	Luskey Brothers & Company Inc.
1960	Frankl In Ernest	Luskeys Brothers & Co., Publishers
1955	Frankl n Ernest	Luskeys Brothers & Co., Publishers

### 2774 12TH ST

<u>Year</u>	<u>Uses</u>	<u>Source</u>
2001	SAUCED	Haines & Company, Inc.
1990	Saucedo Jennie C	Pacific Bell
1986	Saucedo Jennie C	Pacific Bell Yellow Pages
1977	Saucedo Jennie C	Pacific Telephone

## FINDINGS

<u>Year</u>	<u>Uses</u>	<u>Source</u>
1970	Saucedo Jennie C	Pacific Telephone
1966	Centers Eug Rose 2774 12th St Riv h salesman Ross Plumbing Supp	Luskey Brothers & Company Inc.
1960	De La Cruz Aniclto	Luskeys Brothers & Co., Publishers
	De La Cruz Antonio	Luskeys Brothers & Co., Publishers
	De La Cruz Mercedes Mrs	Luskeys Brothers & Co., Publishers
	Saucedo EG	Luskeys Brothers & Co., Publishers
1955	Ro Jas J A	Luskeys Brothers & Co., Publishers
	Maldonado Benito	Luskeys Brothers & Co., Publishers
	Bell L M Mrs	Luskeys Brothers & Co., Publishers
	Albidrez R C	Luskeys Brothers & Co., Publishers
	De La Cruz Mercedes Mrs	Luskeys Brothers & Co., Publishers
	Saucedo Gabino	Luskeys Brothers & Co., Publishers
1945	Saucedo Gavriano	Los Angeles Directory Co.
1939	Saucedo Cavino	Los Angeles Directory Co.
1936	Saucedo Cavino	Los Angeles Directory Co.
	Barron Catalina Mrs	Los Angeles Directory Co.
1930	Saucedo Gavino	Los Angeles Directory Co.

### 2775 12TH ST

<u>Year</u>	<u>Uses</u>	<u>Source</u>
2001	HARRIS Booker T	Haines & Company, Inc.
1996	Harris Ruth	Pacific Bell
1990	Harris Ruth	Pacific Bell
	HARRIS JOHNNY O & ASSOCIATES	Pacific Bell
1986	Harris Johnny D & Associates	Pacific Bell Yellow Pages
	Harris Ruth	Pacific Bell Yellow Pages
	Harris S	Pacific Bell Yellow Pages
1981	Harris Ruth	Pacific Telephone
1977	Harris Ruth	Pacific Telephone
	Harris Wendy	Pacific Telephone
1970	Harris Ruth	Pacific Telephone
1966	Harris Rebecca R Mrs 277512th St Riv h employee Day Care Center	Luskey Brothers & Company Inc.
1960	Harri s RR Mrs	Luskeys Brothers & Co., Publishers
1955	Harris R R Mrs	Luskeys Brothers & Co., Publishers
1951	Harris B T W r	Los Angeles Directory Co.
1945	Gonzales Manuel	Los Angeles Directory Co.
1939	Eldridge Marcelino	Los Angeles Directory Co.
1936	Eldridge J C Mrs	Los Angeles Directory Co.

## FINDINGS

### 2776 12TH ST

<u>Year</u>	<u>Uses</u>	<u>Source</u>
1930	Hopkins Lugenia Mrs	Los Angeles Directory Co.

### 2790 12TH ST

<u>Year</u>	<u>Uses</u>	<u>Source</u>
2001	0 GUERRAMagdaleno	Haines & Company, Inc.
1977	Guerra M	Pacific Telephone
1966	Murillo Jos L Evelyn 2790112th St Riv h 1 employee Arlington Heights Packing Ho Murillo Jos L E	Luskey Brothers & Company Inc. Luskey Brothers & Company Inc.
	Valentin Carman Mrs 2790 12th St Riv h	Luskey Brothers & Company Inc.
1960	Roque MM Torez TL	Luskeys Brothers & Co., Publishers Luskeys Brothers & Co., Publishers
1951	Jimenez Fred Mrs r	Los Angeles Directory Co.
1946	Castro Tony r	Southern California Telephone Company
1945	Deloya Robt	Los Angeles Directory Co.
1939	Castro Andw	Los Angeles Directory Co.
1936	Castro Andw o Rivas Jose	Los Angeles Directory Co.
1930	Castro Andw o	Los Angeles Directory Co.

### 2791 12TH ST

<u>Year</u>	<u>Uses</u>	<u>Source</u>
2001	NAVARAIZEnc CAMPOS Guadalupe	Haines & Company, Inc. Haines & Company, Inc.
1990	Campos L	Pacific Bell
1986	Campos Manuel	Pacific Bell Yellow Pages
1970	Escamilla Heriberto	Pacific Telephone
1966	Quintana Joe Connie 2791 12th St Riv h 2 assistant manager Aetna	Luskey Brothers & Company Inc.
1960	Sosa RP	Luskeys Brothers & Co., Publishers
1955	Davis H M Mrs	Luskeys Brothers & Co., Publishers
1951	Gordon Jas Jr r	Los Angeles Directory Co.
1946	Gordon Effie Mrs r	Southern California Telephone Company
1945	Gordon Jas jr	Los Angeles Directory Co.
1939	Gordon Effie Mrs	Los Angeles Directory Co.
1936	Gordon Effie Mrs o	Los Angeles Directory Co.
1930	Gordon Effie Mrs o	Los Angeles Directory Co.

## FINDINGS

### 2810 12TH ST

<u>Year</u>	<u>Uses</u>	<u>Source</u>
2001	GARCIA Pedro	Haines & Company, Inc.
1981	Quijano A	Pacific Telephone
1977	Vilanueva Paul	Pacific Telephone
1970	Villanueva Paul	Pacific Telephone
1966	Villanueva Paul B Jessie 2810 12th St Riv h 1 retired	Luskey Brothers & Company Inc.
1960	rear Vacant	Luskeys Brothers & Co., Publishers
	Villanueva PB	Luskeys Brothers & Co., Publishers
1955	rear Valdez J M	Luskeys Brothers & Co., Publishers
	Villanueva Paul B	Luskeys Brothers & Co., Publishers
1945	Villanueva Paul	Los Angeles Directory Co.
1939	Villanueva Paul	Los Angeles Directory Co.
	Silva Marcelino	Los Angeles Directory Co.
1936	Villaneuva Paul	Los Angeles Directory Co.
	Silva Marcel Lino	Los Angeles Directory Co.
1930	Sanchez Robt o	Los Angeles Directory Co.

### 2811 12TH ST

<u>Year</u>	<u>Uses</u>	<u>Source</u>
2001	ORTEGA Henry M	Haines & Company, Inc.
1996	Ortega Henry M	Pacific Bell
1990	Ortega Henry M	Pacific Bell
1986	Ortega Henry M	Pacific Bell Yellow Pages
1981	Ortega Henry M	Pacific Telephone
1977	Ortcega Henry M	Pacific Telephone
1970	Ortega Henry M	Pacific Telephone
1966	Ortega Henry M Herminia 2811 12th St Riv h laborer Uility Concr	Luskey Brothers & Company Inc.
1960	Ortega Henry D	Luskeys Brothers & Co., Publishers
1955	Ortega Henry M	Luskeys Brothers & Co., Publishers
1945	Bruce L J Mrs	Los Angeles Directory Co.
1939	Bailey Virginia Mrs	Los Angeles Directory Co.
1936	Carroll L G Mrrs	Los Angeles Directory Co.
1930	Fitzgerald L A	Los Angeles Directory Co.

## FINDINGS

### 12th St

#### 2827 12th St

<u>Year</u>	<u>Uses</u>	<u>Source</u>
2010	EMPTY CRADLE	EDR Digital Archive

### 12TH ST

#### 2827 12TH ST

<u>Year</u>	<u>Uses</u>	<u>Source</u>
2001	THOMAS Verlie	Haines & Company, Inc.
1986	Jones Cynthia M	Pacific Bell Yellow Pages
1981	Jones Cynthia M	Pacific Telephone
1977	Jones Cynthia M	Pacific Telephone
1966	Valdez Guillermo Lorenza 2827 12th St Riu h 3 laborer Reliable A	Luskey Brothers & Company Inc.
1960	Sullivan JA	Luskeys Brothers & Co., Publishers
1955	Granger Otis J	Luskeys Brothers & Co., Publishers
1951	Granger Otis J r	Los Angeles Directory Co.
1946	Mc Coy S L r	Southern California Telephone Company
1945	Mc Coy S L	Los Angeles Directory Co.
1939	Mc Coy S L	Los Angeles Directory Co.
1936	Wilkerson Geo	Los Angeles Directory Co.
1930	Sweet M C Mrs Wiley PC	Los Angeles Directory Co.

#### 2842 12TH ST

<u>Year</u>	<u>Uses</u>	<u>Source</u>
2001	ADAMS Aresberry	Haines & Company, Inc.
1996	Adams Aresberry	Pacific Bell
1990	Adams Aresberry	Pacific Bell
1981	Adams Aresberry	Pacific Telephone
1977	Adams Aresberry	Pacific Telephone
1970	Adams Aresberry	Pacific Telephone
1966	Mendez Carla Mrs 2842 12th St Riv h	Luskey Brothers & Company Inc.
1960	rear Adams CM Mrs J Jones GJ Mrs	Luskeys Brothers & Co., Publishers Luskeys Brothers & Co., Publishers
1955	Jones Gertie J Mrs	Luskeys Brothers & Co., Publishers
1945	Jones Gertrude Mrs	Los Angeles Directory Co.
1939	Jones Gertrude Mrs	Los Angeles Directory Co.
1936	Jones Gertrude Mrs	Los Angeles Directory Co.

## FINDINGS

<u>Year</u>	<u>Uses</u>	<u>Source</u>
1936	Carter C W	Los Angeles Directory Co.
1930	Jones J J	Los Angeles Directory Co.

### 2843 12TH ST

<u>Year</u>	<u>Uses</u>	<u>Source</u>
2001	r IOSLarry	Haines & Company, Inc.
1966	Cruz Jos Mrs 2843 12th St Riv 86 6335 h	Luskey Brothers & Company Inc.
	Location Not Occupied	Luskey Brothers & Company Inc.
	Vacant	Luskey Brothers & Company Inc.
1960	rear Blakely Warren	Luskeys Brothers & Co., Publishers
	Carter CW D	Luskeys Brothers & Co., Publishers
1955	rear Tucker L C	Luskeys Brothers & Co., Publishers
	Carter Chas W	Luskeys Brothers & Co., Publishers
1951	Carter Chas W r	Los Angeles Directory Co.
1946	Carter Chas W r	Southern California Telephone Company
1945	Carter C W	Los Angeles Directory Co.
1939	Carter C W	Los Angeles Directory Co.
1930	Vacant	Los Angeles Directory Co.

### 12th St

#### 2856 12th St

<u>Year</u>	<u>Uses</u>	<u>Source</u>
2005	AIRPORT SHUTTLE	EDR Digital Archive

### 12TH ST

#### 2858 12TH ST

<u>Year</u>	<u>Uses</u>	<u>Source</u>
2001	CERVANTESAnaonio	Haines & Company, Inc.
1996	Cervantes Antonio	Pacific Bell
1986	Mendoza Consuelo V	Pacific Bell Yellow Pages
1977	Mendoza Consuelo V	Pacific Telephone
1970	Mendoza Consuelo V	Pacific Telephone
1966	Garcia Manuel Rosa 2858 12th St Riv h attendant Union Gas Stati	Luskey Brothers & Company Inc.
1960	Mendoza Connie	Luskeys Brothers & Co., Publishers
1955	rear Saldana Antonia	Luskeys Brothers & Co., Publishers
	Mendoza Connie V	Luskeys Brothers & Co., Publishers
1951	Mendoza Jesus r	Los Angeles Directory Co.

## FINDINGS

<u>Year</u>	<u>Uses</u>	<u>Source</u>
1951	Saldana Antonia r	Los Angeles Directory Co.
1945	Mendoza Jesus	Los Angeles Directory Co.
1939	Mendoza Jesus	Los Angeles Directory Co.
	Villanueva Albt	Los Angeles Directory Co.
1936	Mendoza Jesus o	Los Angeles Directory Co.
	Villaneva Alht	Los Angeles Directory Co.
1930	La Jolla Blando	Los Angeles Directory Co.

### 12th St

#### 2859 12th St

<u>Year</u>	<u>Uses</u>	<u>Source</u>
2010	SUPERIOR MOBILRE WASH	EDR Digital Archive

### 12TH ST

#### 2859 12TH ST

<u>Year</u>	<u>Uses</u>	<u>Source</u>
1990	Hilnojosa JacInto	Pacific Bell
1981	Macias D	Pacific Telephone
1977	Macias D	Pacific Telephone
1970	Mendoza Danl L	Pacific Telephone
1960	Villa FF	Luskeys Brothers & Co., Publishers
1955	rear Gallaga Frances Mrs	Luskeys Brothers & Co., Publishers
	Villa Frank	Luskeys Brothers & Co., Publishers
1951	Alvarado Epi r	Los Angeles Directory Co.
1945	Randolph A A	Los Angeles Directory Co.
1939	Randolph A B	Los Angeles Directory Co.
1930	Byrd Josephine Mrs Carter C W	Los Angeles Directory Co.

#### 2860 12TH ST

<u>Year</u>	<u>Uses</u>	<u>Source</u>
2001	SILVAAadam	Haines & Company, Inc.
1966	No Return	Luskey Brothers & Company Inc.
	Min 5 Attempts Made	Luskey Brothers & Company Inc.
1960	Saldana Antonla	Luskeys Brothers & Co., Publishers

#### 2865 12TH ST

<u>Year</u>	<u>Uses</u>	<u>Source</u>
2001	ESPINOZAEoequiel	Haines & Company, Inc.



## FINDINGS

### 12th St

#### 2874 12th St

<u>Year</u>	<u>Uses</u>	<u>Source</u>
2010	CULLPEPPER LASHON	EDR Digital Archive

### 12TH ST

#### 2875 12TH ST

<u>Year</u>	<u>Uses</u>	<u>Source</u>
2001	XXXX	Haines & Company, Inc.
1981	Uribe Desiderio	Pacific Telephone
1977	Alvarado Vincenf	Pacific Telephone
	Orozco Rubin C	Pacific Telephone
1970	Alvarado Vincent	Pacific Telephone
1966	Alvarado Vincent G Ruth 2875 12th St Riv h 1 employee Union Paci	Luskey Brothers & Company Inc.
1960	Alvarado VG D	Luskeys Brothers & Co., Publishers
	rear Gallago FC Mrs	Luskeys Brothers & Co., Publishers
1955	Alvarado V G	Luskeys Brothers & Co., Publishers
1945	Valley A B	Los Angeles Directory Co.
1939	Culpepper Langston	Los Angeles Directory Co.
1936	Randolph A B	Los Angeles Directory Co.
1930	Randolph A B o	Los Angeles Directory Co.

#### 2891 12TH ST

<u>Year</u>	<u>Uses</u>	<u>Source</u>
1945	ir Raid Shelter	Los Angeles Directory Co.

### 12th St

#### 2896 12th St

<u>Year</u>	<u>Uses</u>	<u>Source</u>
2014	ANGIES PARTY RENTALS	EDR Digital Archive

### 12TH ST

#### 2908 12TH ST

<u>Year</u>	<u>Uses</u>	<u>Source</u>
1936	Young Jos	Los Angeles Directory Co.
1930	Vacant	Los Angeles Directory Co.

## FINDINGS

### 2920 12TH ST

<u>Year</u>	<u>Uses</u>	<u>Source</u>
1936	Vacant	Los Angeles Directory Co.
1930	Goodwin Minerva Mrs	Los Angeles Directory Co.

### 12th St

#### 2931 12th St

<u>Year</u>	<u>Uses</u>	<u>Source</u>
2014	ORANGE VALLEY LODGE NO 13	EDR Digital Archive
2010	ORANGE VALLEY LODGE NO 13	EDR Digital Archive
2005	ORANGE VALLEY LODGE NO 13	EDR Digital Archive

### 12TH ST

#### 2931 12TH ST

<u>Year</u>	<u>Uses</u>	<u>Source</u>
2001	XXXX	Haines & Company, Inc.
1996	ORANGE VALLEY LODGE NO 13	Pacific Bell
1990	ORANGE VALLEY LODGE NO	Pacific Bell
1977	Orange Valley Lodge No	Pacific Telephone
1966	Orange Valley Masonic Lodge 2931 12th St Riv	Luskey Brothers & Company Inc.
1960	Colored Meth Episcopal Ch	Luskeys Brothers & Co., Publishers
1955	Stratton M B	Luskeys Brothers & Co., Publishers
	F&AM	Luskeys Brothers & Co., Publishers
	Orange Valley Lodge No	Luskeys Brothers & Co., Publishers
1951	Delahoussaye A J MD	Los Angeles Directory Co.
1945	Church of Christ	Los Angeles Directory Co.
1939	Salvation Army Store	Los Angeles Directory Co.
1936	Vacant	Los Angeles Directory Co.
1930	Kim Gee restr	Los Angeles Directory Co.

#### 2933 12TH ST

<u>Year</u>	<u>Uses</u>	<u>Source</u>
1939	Arreola Joe gro	Los Angeles Directory Co.
1936	Vacant	Los Angeles Directory Co.
1930	Stokes D S gro	Los Angeles Directory Co.

## FINDINGS

### 2935 12TH ST

<u>Year</u>	<u>Uses</u>	<u>Source</u>
1945	Vacant	Los Angeles Directory Co.
1939	East Side Seventh Day Adventist Mission	Los Angeles Directory Co.
	Rodriguez J J shoe repr	Los Angeles Directory Co.
1936	Mercantile Hall	Los Angeles Directory Co.
1930	Mercantile Hall	Los Angeles Directory Co.

### 2945 12TH ST

<u>Year</u>	<u>Uses</u>	<u>Source</u>
2001	HARDISON Millon	Haines & Company, Inc.
1977	Carranza Armando	Pacific Telephone
1966	Hernandez F 2945 12th St Riv h	Luskey Brothers & Company Inc.
1960	rear Gerard JW	Luskeys Brothers & Co., Publishers
	Hernandez Frank D	Luskeys Brothers & Co., Publishers
1955	rear Cruz Larry	Luskeys Brothers & Co., Publishers
	Hernandez F A	Luskeys Brothers & Co., Publishers
1951	Hernandez Ralph A r	Los Angeles Directory Co.
1945	IEernandez Francisco	Los Angeles Directory Co.
1939	Hernandez Francisco	Los Angeles Directory Co.
	Hernandez Ralph	Los Angeles Directory Co.
1936	Vacant	Los Angeles Directory Co.
1930	Sanchez Jennie Mrs Sanchez Jesus	Los Angeles Directory Co.

### 2956 12TH ST

<u>Year</u>	<u>Uses</u>	<u>Source</u>
1936	Carter C L Mrs	Los Angeles Directory Co.
1930	Carter F D	Los Angeles Directory Co.

### 2958 12TH ST

<u>Year</u>	<u>Uses</u>	<u>Source</u>
1936	Hernandez Francisco	Los Angeles Directory Co.

### 2969 12TH ST

<u>Year</u>	<u>Uses</u>	<u>Source</u>
1966	Tillard Abraham Ethel 2969 12th St Riv h employee Security First	Luskey Brothers & Company Inc.
1960	Ti lard Abraham	Luskeys Brothers & Co., Publishers
1955	Tillard Abr	Luskeys Brothers & Co., Publishers
1951	Tiller Nellie A r	Los Angeles Directory Co.
1946	Goodwin S H r	Southern California Telephone Company

## FINDINGS

<u>Year</u>	<u>Uses</u>	<u>Source</u>
1945	Goodwin S H	Los Angeles Directory Co.
1939	Goodwin S H	Los Angeles Directory Co.
1936	Goodwin S H 1 o	Los Angeles Directory Co.
1930	Goodwiln S H o	Los Angeles Directory Co.

### 2980 12TH ST

<u>Year</u>	<u>Uses</u>	<u>Source</u>
1936	Gordon H B o	Los Angeles Directory Co.
1930	Gordon H G o	Los Angeles Directory Co.

### 2981 12TH ST

<u>Year</u>	<u>Uses</u>	<u>Source</u>
2001	ROSASVrrginia	Haines & Company, Inc.
1996	LOS NUEVOS AMIGOS	Pacific Bell
1990	LOS NUEVOS AMIGOS	Pacific Bell
1986	Los Nuevos Amigos	Pacific Bell Yellow Pages
1970	LOS AMIGOS TORTILLA FCTRY	Pacific Telephone
1966	Los Amigos Tortilla Fa	Luskey Brothers & Company Inc.
1960	Flores Tortilla Factory	Luskeys Brothers & Co., Publishers
1955	Flores Bakery	Luskeys Brothers & Co., Publishers

### 2983 12TH ST

<u>Year</u>	<u>Uses</u>	<u>Source</u>
2001	TAPIAXochll	Haines & Company, Inc.
1977	Flores Trinidad	Pacific Telephone
1970	Flores Vicente	Pacific Telephone
	Flores Trinidad	Pacific Telephone
1966	Flores Vicente V Trinidad 2983 12th St Riv h retired	Luskey Brothers & Company Inc.
1960	Flores Vincenti	Luskeys Brothers & Co., Publishers
1955	Flores Vicente	Luskeys Brothers & Co., Publishers

### 2991 12TH ST

<u>Year</u>	<u>Uses</u>	<u>Source</u>
1930	Second Baptist Church Colored	Los Angeles Directory Co.

### 2992 12TH ST

<u>Year</u>	<u>Uses</u>	<u>Source</u>
1936	Eccles Betty	Los Angeles Directory Co.
1930	Bryant Ella Mrs	Los Angeles Directory Co.

## FINDINGS

### 2993 12TH ST

<u>Year</u>	<u>Uses</u>	<u>Source</u>
1960	No return	Luskeys Brothers & Co., Publishers
1951	Second Baptist Church	Los Angeles Directory Co.
1939	Second Baptist Church	Los Angeles Directory Co.
1936	i Second Baptist Church Colored	Los Angeles Directory Co.

### 3009 12TH ST

<u>Year</u>	<u>Uses</u>	<u>Source</u>
2001	BALLESTREROSJu I	Haines & Company, Inc.
	BALLESTEROSO	Haines & Company, Inc.
1996	Ballesteros O	Pacific Bell
	Ballestreros Julia	Pacific Bell
1990	Batlestreros Julia	Pacific Bell
	Ballesteros	Pacific Bell
1986	Ballestreros Julia	Pacific Bell Yellow Pages
1977	Ballesteros Tony	Pacific Telephone
1970	Ballesteros Tony	Pacific Telephone
1966	Ballesteros Tony R Tillie 3009 12th St Riv h 2 employee National	Luskey Brothers & Company Inc.
	Ba llesteros Paul A Esther 3009 12th St Riv h 1 employee County	Luskey Brothers & Company Inc.
1960	Ballesteros TR	Luskeys Brothers & Co., Publishers
1955	Lopez Gro	Luskeys Brothers & Co., Publishers
	Lopez Sostenes Mrs	Luskeys Brothers & Co., Publishers
1951	Hernandez Ben A r	Los Angeles Directory Co.
	Ballesteros Tony r	Los Angeles Directory Co.
1945	Lopez Sostemez Mrs gro	Los Angeles Directory Co.
1939	Lopez Sostemez Mrs gro	Los Angeles Directory Co.
	rear Sargosa Refugio	Los Angeles Directory Co.
1936	Lopez Sostenez Mrs gro	Los Angeles Directory Co.
1930	Torres Ysidro o	Los Angeles Directory Co.

### 3010 12TH ST

<u>Year</u>	<u>Uses</u>	<u>Source</u>
1945	Municipal Swimming Pool	Los Angeles Directory Co.
1939	Municipal Swimming Pool	Los Angeles Directory Co.
1936	Miunicipal Swimming Pool colored	Los Angeles Directory Co.
1930	Municipal Swimming Pool	Los Angeles Directory Co.

## FINDINGS

### 3021 12TH ST

<u>Year</u>	<u>Uses</u>	<u>Source</u>
2001	HERNANOEZAntonio	Haines & Company, Inc.
1977	Lopez Aurelio L	Pacific Telephone
1966	Hernandez Felipe Victoria 3021 12th St Riv h	Luskey Brothers & Company Inc.
1960	Hernandez Mary Mrs	Luskeys Brothers & Co., Publishers
1955	Hernandez V L Mrs	Luskeys Brothers & Co., Publishers
1945	Hernandez Antonio	Los Angeles Directory Co.
1939	Hernandez Antonio	Los Angeles Directory Co.
1936	Hernandez Antonio	Los Angeles Directory Co.
1930	Hernandez Antonio Hernandez Antonio jr	Los Angeles Directory Co. Los Angeles Directory Co.

### 3033 12TH ST

<u>Year</u>	<u>Uses</u>	<u>Source</u>
1939	Macias Cornelio	Los Angeles Directory Co.
1936	Macias Cornelio	Los Angeles Directory Co.
1930	La Fuentes Luz Mrs	Los Angeles Directory Co.

### 3045 12TH ST

<u>Year</u>	<u>Uses</u>	<u>Source</u>
1986	Tilden Marshall S Tilden Ged Tilden G B	Pacific Bell Yellow Pages Pacific Bell Yellow Pages Pacific Bell Yellow Pages

### 3057 12TH ST

<u>Year</u>	<u>Uses</u>	<u>Source</u>
2001	XXXX	Haines & Company, Inc.
1990	SCOTSMAN MANUFACTURING	Pacific Bell

### 12th St

#### 3080 12th St

<u>Year</u>	<u>Uses</u>	<u>Source</u>
2014	SOLARMAX TECHNOLOGY INC ALLIANCE SOLAR CAPITAL 3 LLC SOLARMAX TECHNOLOGY INC SMX CAPITAL INC SOLARMAX FINANCIAL INC ATP DEVELOPMENT INC	EDR Digital Archive EDR Digital Archive EDR Digital Archive EDR Digital Archive EDR Digital Archive EDR Digital Archive

## FINDINGS

<u>Year</u>	<u>Uses</u>	<u>Source</u>
2014	SREP ELECTRIC	EDR Digital Archive
2010	ATCO RUBBER PRODUCTS INC	EDR Digital Archive
2005	ATCO RUBBER PRODUCTS INC	EDR Digital Archive
	EC DEYOUNG INC	EDR Digital Archive
	BARNES BOYS INC	EDR Digital Archive

### 3087 12th St

<u>Year</u>	<u>Uses</u>	<u>Source</u>
2014	ROSS VENDING	EDR Digital Archive
2010	ROSS VENDING	EDR Digital Archive
2005	AUTO BLUELINE SYSTEMS	EDR Digital Archive
	ROSS VENDING	EDR Digital Archive

### 12TH ST E

#### 2413 12TH ST E

<u>Year</u>	<u>Uses</u>	<u>Source</u>
1925	Corona Faribio	Los Angeles Directory Co.

#### 2688 12TH ST E

<u>Year</u>	<u>Uses</u>	<u>Source</u>
1921	Mrcantilk Hall	Riverside Directory Co.

### 13TH

#### 2715 13TH

<u>Year</u>	<u>Uses</u>	<u>Source</u>
2002	Casillas Patricia	SBC PACIFIC BELL
	Muniz Francisco	SBC PACIFIC BELL

#### 2727 13TH

<u>Year</u>	<u>Uses</u>	<u>Source</u>
2002	APARMENTS	SBC PACIFIC BELL
	B Tinoco Artenio	SBC PACIFIC BELL

#### 2775 13TH

<u>Year</u>	<u>Uses</u>	<u>Source</u>
2002	Sanchez Trinidad	SBC PACIFIC BELL

## FINDINGS

### 2791 13TH

<u>Year</u>	<u>Uses</u>	<u>Source</u>
2002	Tinajero Tomasa	SBC PACIFIC BELL

### 2956 13TH

<u>Year</u>	<u>Uses</u>	<u>Source</u>
2002	Corona Mary	SBC PACIFIC BELL

### 2968 13TH

<u>Year</u>	<u>Uses</u>	<u>Source</u>
2002	Olvera Evangelina	SBC PACIFIC BELL
	APARMENTS	SBC PACIFIC BELL
	Jaime Susana	SBC PACIFIC BELL

### 13TH ST

#### 2711 13TH ST

<u>Year</u>	<u>Uses</u>	<u>Source</u>
2001	OCHAN 5 Lewis	Haines & Company, Inc.
1990	F A BROS	Pacific Bell
1981	Haruko & Mako Grocery & Gifts	Pacific Telephone
1977	Lews Grocery	Pacific Telephone
1970	Lucys Cash Grocery	Pacific Telephone
1966	Nishino Lucy 2711 13th St Riv h Lucys Grocery	Luskey Brothers & Company Inc.
	Lucys Grocery 2711 13th St Riv Lucy S Nishino	Luskey Brothers & Company Inc.
1960	Lucys Cash Gro	Luskeys Brothers & Co., Publishers
1955	Harrys Cash Gro D	Luskeys Brothers & Co., Publishers
1951	Harrys Cash Grocery	Los Angeles Directory Co.
1946	Martinez Grocery	Southern California Telephone Company
1945	Salazar Raymond gro	Los Angeles Directory Co.
1939	Sakaguchi J H gro	Los Angeles Directory Co.
1936	Arredondo Jesse	Los Angeles Directory Co.
1930	Villa Martin gro	Los Angeles Directory Co.

#### 2715 13TH ST

<u>Year</u>	<u>Uses</u>	<u>Source</u>
2001	MUNIZFrancisco	Haines & Company, Inc.
1996	Garcia Avelardo	Pacific Bell
1960	Nishino Lucy S	Luskeys Brothers & Co., Publishers



## FINDINGS

<u>Year</u>	<u>Uses</u>	<u>Source</u>
1955	Nishino Harry T	Luskeys Brothers & Co., Publishers
1945	Salazar Raymond	Los Angeles Directory Co.
1939	Sakaguchi J H	Los Angeles Directory Co.
1936	Villa M G Mrs	Los Angeles Directory Co.
1930	Vacant	Los Angeles Directory Co.

### 2727 13TH ST

<u>Year</u>	<u>Uses</u>	<u>Source</u>
2001	GOMEZJose	Haines & Company, Inc.
1970	Chagolla Lucy	Pacific Telephone
1960	Chagolla MT	Luskeys Brothers & Co., Publishers
1955	Chagolla M T	Luskeys Brothers & Co., Publishers
1945	Chagolla Manuel	Los Angeles Directory Co.
1939	Chagolla Santiago	Los Angeles Directory Co.
1936	Chagolla Santiago	Los Angeles Directory Co.

### 2743 13TH ST

<u>Year</u>	<u>Uses</u>	<u>Source</u>
2001	ARIASJos Ophina	Haines & Company, Inc.
1986	Arias Manuel S	Pacific Bell Yellow Pages
1981	Arias Manuel S	Pacific Telephone
1970	Mendoza Betty L	Pacific Telephone
1966	Mendoza Carmen Betty 2743 13th St Riv h	Luskey Brothers & Company Inc.
	K Vagas Dora Mrs 2743 K 13th St Riv h	Luskey Brothers & Company Inc.
1960	Gonzales Richd rear Damia Dora M s	Luskeys Brothers & Co., Publishers Luskeys Brothers & Co., Publishers
1955	Adame Dora Mrs D reail Lopez Tomas	Luskeys Brothers & Co., Publishers Luskeys Brothers & Co., Publishers
1951	Gill Vera Miss r	Los Angeles Directory Co.
1945	Baloch W J	Los Angeles Directory Co.
1939	Arredondo J C	Los Angeles Directory Co.
1936	Arredondo Joe	Los Angeles Directory Co.
1930	Arredondo Louisa Mrs	Los Angeles Directory Co.

### 13th St

#### 2759 13th St

<u>Year</u>	<u>Uses</u>	<u>Source</u>
2005	MARTINEK REMODELING & HOME IMP	EDR Digital Archive

## FINDINGS

### **13TH ST**

#### **2759 13TH ST**

<b><u>Year</u></b>	<b><u>Uses</u></b>	<b><u>Source</u></b>
2001	PADILLA Jesus	Haines & Company, Inc.
1990	Alonza Francisco	Pacific Bell
1986	Padilla Jesus B	Pacific Bell Yellow Pages
1981	Padilla Jesus B	Pacific Telephone
1970	Palencia Joe	Pacific Telephone
1966	Palencia Jose Constance 2759 13th St Riv h retired	Luskey Brothers & Company Inc.
1960	Palencia Joe	Luskeys Brothers & Co., Publishers
1955	Palencia Jose D	Luskeys Brothers & Co., Publishers
1951	Palencia Willie r	Los Angeles Directory Co.
1945	Placencia Jos	Los Angeles Directory Co.
1939	Placencia Jose	Los Angeles Directory Co.
1936	placencia Jose	Los Angeles Directory Co.
1930	Palencia Jose	Los Angeles Directory Co.

#### **2762 13TH ST**

<b><u>Year</u></b>	<b><u>Uses</u></b>	<b><u>Source</u></b>
1966	Sanlamato Ernest Paula 2762 13th St Riv	Luskey Brothers & Company Inc.
	Santainato Rudolph B Angela 2762 13th St Riv h retired	Luskey Brothers & Company Inc.

#### **2775 13TH ST**

<b><u>Year</u></b>	<b><u>Uses</u></b>	<b><u>Source</u></b>
2001	SANCHEZ Tnn 9dad	Haines & Company, Inc.
1996	Sanchez Trinidad	Pacific Bell
1990	Sanchez Tr Inidad	Pacific Bell
1986	Sanchez Trinidad	Pacific Bell Yellow Pages
1981	Sanchez Tony	Pacific Telephone
1977	Sanchez Trinidad	Pacific Telephone
1970	Sanchez Trinidad	Pacific Telephone
1966	Roney Leonard Ethel 2775 13th St Riv h 4 employee City	Luskey Brothers & Company Inc.
1960	Mathews Claudte	Luskeys Brothers & Co., Publishers
1955	Mathews Claude	Luskeys Brothers & Co., Publishers
1951	Mathews Claude r	Los Angeles Directory Co.
1945	Vacant	Los Angeles Directory Co.
1939	Stansell C S	Los Angeles Directory Co.

## FINDINGS

<u>Year</u>	<u>Uses</u>	<u>Source</u>
1936	Stansell C S o	Los Angeles Directory Co.
1930	Stansell C S	Los Angeles Directory Co.

### 2791 13TH ST

<u>Year</u>	<u>Uses</u>	<u>Source</u>
2001	JIAREZSrg Oredo	Haines & Company, Inc.
	TINAJEROTomas	Haines & Company, Inc.
1977	Holguin Tomasa	Pacific Telephone
1966	Serrate Juan 2791 13th St Riv h	Luskey Brothers & Company Inc.
1960	Serrato Juana Mrs	Luskeys Brothers & Co., Publishers
1955	Serrato Juana Mrs	Luskeys Brothers & Co., Publishers
1945	Martin Jos	Los Angeles Directory Co.
1939	Martinez Jose	Los Angeles Directory Co.
1936	Martinez Jose o	Los Angeles Directory Co.

### 2793 13TH ST

<u>Year</u>	<u>Uses</u>	<u>Source</u>
2001	XXXX	Haines & Company, Inc.
1990	Vasquez Ello	Pacific Bell

### 2811 13TH ST

<u>Year</u>	<u>Uses</u>	<u>Source</u>
1981	Torres Francisco Jr	Pacific Telephone
1966	Parsillas Joe Lucy 2811 13th St Riv h 4 mechanic	Luskey Brothers & Company Inc.
1960	Avile JR	Luskeys Brothers & Co., Publishers
1955	Rocha D A	Luskeys Brothers & Co., Publishers
1945	Magana Timoteo	Los Angeles Directory Co.
1939	Magano Timoteo	Los Angeles Directory Co.
1936	Thivteenth C on	Los Angeles Directory Co.
	Navarro Joe	Los Angeles Directory Co.
1930	Lava Francisco	Los Angeles Directory Co.
	Martinez Jose o	Los Angeles Directory Co.

### 2827 13TH ST

<u>Year</u>	<u>Uses</u>	<u>Source</u>
1966	Torres Mary Mrs 2827 13th St Riv h retired	Luskey Brothers & Company Inc.
1955	Mendez Frank	Luskeys Brothers & Co., Publishers
1951	Mendez T R r	Los Angeles Directory Co.
1945	Mendez Frank	Los Angeles Directory Co.

## FINDINGS

<u>Year</u>	<u>Uses</u>	<u>Source</u>
1939	Mendez F P	Los Angeles Directory Co.
1936	Mendez Franik o	Los Angeles Directory Co.
1930	Mendez Prank o	Los Angeles Directory Co.

### 13th St

#### 2843 13th St

<u>Year</u>	<u>Uses</u>	<u>Source</u>
2005	WILLIAMS-CRUMP JACQUELINE D	EDR Digital Archive

### 13TH ST

#### 2843 13TH ST

<u>Year</u>	<u>Uses</u>	<u>Source</u>
2001	SCOTTAnthony	Haines & Company, Inc.
1970	Scott Marion O Mrs	Pacific Telephone
1966	Stewart Josepiine Mrs 2843 13th St Riv h	Luskey Brothers & Company Inc.
1960	rear Scott EG	Luskeys Brothers & Co., Publishers
	Petties JM Mrs	Luskeys Brothers & Co., Publishers
1955	rear Scott E G	Luskeys Brothers & Co., Publishers
	Stewart L M D	Luskeys Brothers & Co., Publishers
1946	Scott Marion O r	Southern California Telephone Company
1945	Robinson S A Mrs	Los Angeles Directory Co.
1939	Robinson S A Mrs	Los Angeles Directory Co.
1936	Roibinson C D o	Los Angeles Directory Co.
1930	Robinson C D	Los Angeles Directory Co.

#### 2858 13TH ST

<u>Year</u>	<u>Uses</u>	<u>Source</u>
1960	Vacant	Luskeys Brothers & Co., Publishers
1955	Espinoza Mary R Mrs	Luskeys Brothers & Co., Publishers
1945	Cano Carlos	Los Angeles Directory Co.
1939	Vacant	Los Angeles Directory Co.
1936	Cano Carolina Mrs	Los Angeles Directory Co.

#### 2859 13TH ST

<u>Year</u>	<u>Uses</u>	<u>Source</u>
2001	0 HANSEN George	Haines & Company, Inc.
1990	Merriman Theresa Mrs	Pacific Bell
1986	Merriman Theresa Mrs	Pacific Bell Yellow Pages

## FINDINGS

<u>Year</u>	<u>Uses</u>	<u>Source</u>
1981	Merriman Theresa Mrs	Pacific Telephone
1977	Thomas Teresa J	Pacific Telephone
	Merriman Theresa Mrs	Pacific Telephone
1970	Merriman Theresa Mrs	Pacific Telephone
1966	Merriman Edriond W Theresa 2859 13th St Riv h maintenaiceman Bon	Luskey Brothers & Company Inc.
1960	Merrinman EW	Luskeys Brothers & Co., Publishers
1955	Merriman E V	Luskeys Brothers & Co., Publishers
1951	Merriman Theresa Mrs r	Los Angeles Directory Co.
1945	Ivarez Andw	Los Angeles Directory Co.
1939	Alvarez Andw	Los Angeles Directory Co.
1936	Alvarez Andres o	Los Angeles Directory Co.
1930	Alvarez Andres	Los Angeles Directory Co.

### 2874 13TH ST

<u>Year</u>	<u>Uses</u>	<u>Source</u>
1966	Vacant	Luskey Brothers & Company Inc.
	Location Not Occupied	Luskey Brothers & Company Inc.
1960	Clark John	Luskeys Brothers & Co., Publishers
1955	Lawrence M E Mrs	Luskeys Brothers & Co., Publishers
1945	Flores Apolonio	Los Angeles Directory Co.
1939	Carasco Gravella Mrs	Los Angeles Directory Co.
1936	Caraaco Gravelle Mrs o	Los Angeles Directory Co.
1930	Carasco Gravelle Mrs o	Los Angeles Directory Co.

### 13th St

#### 2875 13th St

<u>Year</u>	<u>Uses</u>	<u>Source</u>
2014	CALI SUN DELIVERY	EDR Digital Archive

### 13TH ST

#### 2875 13TH ST

<u>Year</u>	<u>Uses</u>	<u>Source</u>
2001	GARCIACarlotta	Haines & Company, Inc.
1970	Munoz David	Pacific Telephone
1960	Garcia AP	Luskeys Brothers & Co., Publishers
1955	Garcia A P D	Luskeys Brothers & Co., Publishers
1951	Garcia Augustine r	Los Angeles Directory Co.

## FINDINGS

<u>Year</u>	<u>Uses</u>	<u>Source</u>
1945	Garcia Augustin	Los Angeles Directory Co.
1939	Franklin G R	Los Angeles Directory Co.
1936	Cervantez Louis	Los Angeles Directory Co.
1930	Jackson T D	Los Angeles Directory Co.

### 2914 13TH ST

<u>Year</u>	<u>Uses</u>	<u>Source</u>
1966	Location Not Occupied	Luskey Brothers & Company Inc.
	Vacant	Luskey Brothers & Company Inc.
1960	Vacant	Luskeys Brothers & Co., Publishers
1955	Hayes Dani barber	Luskeys Brothers & Co., Publishers
1951	Hayes Jas brbr	Los Angeles Directory Co.
1946	Hayes Barber Shop	Southern California Telephone Company
1945	Baca M A barber	Los Angeles Directory Co.
1939	Baca M A barber	Los Angeles Directory Co.
1936	Vaca M A barber	Los Angeles Directory Co.
1930	Baca M A o	Los Angeles Directory Co.

### 2920 13TH ST

<u>Year</u>	<u>Uses</u>	<u>Source</u>
1945	Vacant	Los Angeles Directory Co.
1939	Vacant	Los Angeles Directory Co.
1936	Vaicant	Los Angeles Directory Co.
1930	Jordan John	Los Angeles Directory Co.

### 2932 13TH ST

<u>Year</u>	<u>Uses</u>	<u>Source</u>
1960	No return	Luskeys Brothers & Co., Publishers
1955	Jordan M N Mrs	Luskeys Brothers & Co., Publishers
1951	Jordan John r	Los Angeles Directory Co.
1945	Jordan J J	Los Angeles Directory Co.
1939	Jordan J J	Los Angeles Directory Co.
1936	Jordan John o	Los Angeles Directory Co.
1930	Hernandez Juan	Los Angeles Directory Co.

### 2933 13TH ST

<u>Year</u>	<u>Uses</u>	<u>Source</u>
1960	Lincoln Park Recreation	Luskeys Brothers & Co., Publishers
	Centeri D	Luskeys Brothers & Co., Publishers
1955	Lincoln Park Recreation	Luskeys Brothers & Co., Publishers

## FINDINGS

<u>Year</u>	<u>Uses</u>	<u>Source</u>
1955	Center	Luskeys Brothers & Co., Publishers
1951	Riverside City of City Hall 7th & Orange Domestic Reservoir La Cadena Dr	Los Angeles Directory Co.
1946	Lincoln Park Recreation Center	Southern California Telephone Company
1945	Community Settlement Assn	Los Angeles Directory Co.
	Lincoln Park Recreation Center	Los Angeles Directory Co.
	rear Vacant	Los Angeles Directory Co.
1939	Community Settlement Assn	Los Angeles Directory Co.
1936	Cosmunity Settlement Assn	Los Angeles Directory Co.
	Baco Delia	Los Angeles Directory Co.
	Blodgett H W	Los Angeles Directory Co.
	Hanson Edith	Los Angeles Directory Co.
1930	Community Settlement Assn	Los Angeles Directory Co.
	Ellis Frances A	Los Angeles Directory Co.

### 2944 13TH ST

<u>Year</u>	<u>Uses</u>	<u>Source</u>
2001	JORDAN Robert	Haines & Company, Inc.
1977	Jordan Agnes	Pacific Telephone
1970	Jordan Agnes	Pacific Telephone
1966	No Return	Luskey Brothers & Company Inc.
	Min 5 Attempts Made	Luskey Brothers & Company Inc.
1960	Jordan Agiines M	Luskeys Brothers & Co., Publishers
1955	Jordan Mattie L Mrs	Luskeys Brothers & Co., Publishers
1951	Jordan Mattie r	Los Angeles Directory Co.
1946	Jordan Mattie r	Southern California Telephone Company
1945	Jordan W	Los Angeles Directory Co.
1939	Jordan W O	Los Angeles Directory Co.
1936	Jordan W O o	Los Angeles Directory Co.
1930	Jordan W O o	Los Angeles Directory Co.

### 2945 13TH ST

<u>Year</u>	<u>Uses</u>	<u>Source</u>
1960	Vacant	Luskeys Brothers & Co., Publishers
1955	Stratton Omar	Luskeys Brothers & Co., Publishers
1951	Stratton O r	Los Angeles Directory Co.
1946	Stratton O r	Southern California Telephone Company
1945	Stratton Omiar	Los Angeles Directory Co.
1939	Lavin Gabriel	Los Angeles Directory Co.

## FINDINGS

<u>Year</u>	<u>Uses</u>	<u>Source</u>
1939	Blodgett H W	Los Angeles Directory Co.
1930	Vacant	Los Angeles Directory Co.

### 2956 13TH ST

<u>Year</u>	<u>Uses</u>	<u>Source</u>
2001	HERNANOEZ Nalalia	Haines & Company, Inc.
	LARA 9h UI	Haines & Company, Inc.
1981	Perez Anna Maria	Pacific Telephone
1966	Cory Bernie Natalie 2956 13th St Riv h retired	Luskey Brothers & Company Inc.
1960	W Ison Eleanor Mrs	Luskeys Brothers & Co., Publishers
1955	Contreras J D D	Luskeys Brothers & Co., Publishers
1945	vila Teresa Mrs	Los Angeles Directory Co.
1939	Avilla Teresa Mrs	Los Angeles Directory Co.
1936	Avilla Teresa Mrs	Los Angeles Directory Co.
1930	Thomas Joe	Los Angeles Directory Co.

### 2966 13TH ST

<u>Year</u>	<u>Uses</u>	<u>Source</u>
1966	Vacant	Luskey Brothers & Company Inc.
	Location Not Occupied	Luskey Brothers & Company Inc.

### 2968 13TH ST

<u>Year</u>	<u>Uses</u>	<u>Source</u>
2001	OLVERA Evangelma	Haines & Company, Inc.
	LARAGEorge	Haines & Company, Inc.
1996	Olvera Evangelina	Pacific Bell
1990	Gonzalez Yolanda	Pacific Bell
1970	Guisa Salvadore	Pacific Telephone
	Guiza Eduardo	Pacific Telephone
1966	Luirris Pedro Vivian 2968 13th St Riv h type setter Press Enterp	Luskey Brothers & Company Inc.
	Location Not Occupied	Luskey Brothers & Company Inc.
1960	Vacant	Luskeys Brothers & Co., Publishers
	y/Vacant	Luskeys Brothers & Co., Publishers
1955	Vacant	Luskeys Brothers & Co., Publishers
	Williams Luther H	Luskeys Brothers & Co., Publishers
1946	Williams Luther H r	Southern California Telephone Company
	Fitch Geo r	Southern California Telephone Company
1945	Flitch Geo	Los Angeles Directory Co.



## FINDINGS

<u>Year</u>	<u>Uses</u>	<u>Source</u>
1945	1/2 Jackson Wallace	Los Angeles Directory Co.
1939	Bradford E J	Los Angeles Directory Co.
1936	8 Marshall Frank	Los Angeles Directory Co.
1930	Palacio Jose	Los Angeles Directory Co.

### 2971 13TH ST

<u>Year</u>	<u>Uses</u>	<u>Source</u>
1936	Vacant	Los Angeles Directory Co.
1930	Vacant	Los Angeles Directory Co.

### 2980 13TH ST

<u>Year</u>	<u>Uses</u>	<u>Source</u>
1960	Rivera AJ	Luskeys Brothers & Co., Publishers
1955	Guerrero R M	Luskeys Brothers & Co., Publishers
1951	Jimenez Fred r	Los Angeles Directory Co.
1945	Franco Jesus	Los Angeles Directory Co.
1939	Delgado Francisco	Los Angeles Directory Co.
1936	Canales Nicholsas	Los Angeles Directory Co.
1930	Delgado Francisco oa	Los Angeles Directory Co.

### 2992 13TH ST

<u>Year</u>	<u>Uses</u>	<u>Source</u>
2001	WEALTH CODE	Haines & Company, Inc.
	BURGOS Esther	Haines & Company, Inc.
1960	Mosqueda Jose	Luskeys Brothers & Co., Publishers
1955	Mosqueda Jose	Luskeys Brothers & Co., Publishers
1945	Enriquez Lozano	Los Angeles Directory Co.
1939	Flores Cruz	Los Angeles Directory Co.
1936	Navarro Lupe	Los Angeles Directory Co.
1930	Thompson G E	Los Angeles Directory Co.

### 3008 13TH ST

<u>Year</u>	<u>Uses</u>	<u>Source</u>
1970	Madrigal Catarina	Pacific Telephone
	Guerrero Marta	Pacific Telephone
1966	Madrigal Francisco Lupe 3008 13th St Riv	Luskey Brothers & Company Inc.
1960	Madrigal Cathli Mrs	Luskeys Brothers & Co., Publishers
1955	Morales F E	Luskeys Brothers & Co., Publishers
	Madrigal Catherina Mrs	Luskeys Brothers & Co., Publishers
1945	Madriga Tarina Mrs	Los Angeles Directory Co.

## FINDINGS

<u>Year</u>	<u>Uses</u>	<u>Source</u>
1939	Ramirez Manuel	Los Angeles Directory Co.
1936	Ramirez Manuel	Los Angeles Directory Co.
1930	Vacant	Los Angeles Directory Co.

### 3012 13TH ST

<u>Year</u>	<u>Uses</u>	<u>Source</u>
1960	Chestnut Edw	Luskeys Brothers & Co., Publishers
1955	Struggs M A Mrs	Luskeys Brothers & Co., Publishers

### 3014 13TH ST

<u>Year</u>	<u>Uses</u>	<u>Source</u>
1960	Early Hilliard	Luskeys Brothers & Co., Publishers
1955	Early Hilliard	Luskeys Brothers & Co., Publishers

### 3016 13TH ST

<u>Year</u>	<u>Uses</u>	<u>Source</u>
1960	Lee JE	Luskeys Brothers & Co., Publishers
1955	Jackson Bert	Luskeys Brothers & Co., Publishers

### 3018 13TH ST

<u>Year</u>	<u>Uses</u>	<u>Source</u>
1970	Black Henry	Pacific Telephone
1960	Alvarado GO	Luskeys Brothers & Co., Publishers

### 3020 13TH ST

<u>Year</u>	<u>Uses</u>	<u>Source</u>
1955	Sanchez Jennie M Mrs	Luskeys Brothers & Co., Publishers
1945	Sanchez Jesus	Los Angeles Directory Co.
1939	Perez Pablo	Los Angeles Directory Co.
1936	Wilkerson Lteon	Los Angeles Directory Co.
1930	Vacant	Los Angeles Directory Co.

### 3022 13TH ST

<u>Year</u>	<u>Uses</u>	<u>Source</u>
1955	Henry Join	Luskeys Brothers & Co., Publishers
1945	tenzio John	Los Angeles Directory Co.
1939	Carrasco Henry	Los Angeles Directory Co.
1936	Castana Gregory	Los Angeles Directory Co.

## FINDINGS

### 3024 13TH ST

<u>Year</u>	<u>Uses</u>	<u>Source</u>
1955	Atencio R M Mrs	Luskeys Brothers & Co., Publishers
1945	Macias Andw	Los Angeles Directory Co.
1939	Macias Andw	Los Angeles Directory Co.
1936	Sanchez Jesus	Los Angeles Directory Co.

### 3026 13TH ST

<u>Year</u>	<u>Uses</u>	<u>Source</u>
1945	rnjo Jose	Los Angeles Directory Co.
1939	Little Saml	Los Angeles Directory Co.
1936	Franco IMateo	Los Angeles Directory Co.

### 3028 13TH ST

<u>Year</u>	<u>Uses</u>	<u>Source</u>
1966	Tesb Leon B Martha 3028 13th St Riv lh retired	Luskey Brothers & Company Inc.

### 3130 13TH ST

<u>Year</u>	<u>Uses</u>	<u>Source</u>
1990	Lopez Honorlo	Pacific Bell

### 3131 13TH ST

<u>Year</u>	<u>Uses</u>	<u>Source</u>
1990	Hancock Melba	Pacific Bell

### 3147 13TH ST

<u>Year</u>	<u>Uses</u>	<u>Source</u>
1990	Taylor Lenore M H	Pacific Bell

## 14TH

### 2444 14TH

<u>Year</u>	<u>Uses</u>	<u>Source</u>
1981	Lewis T R	Pacific Telephone

### 2510 14TH

<u>Year</u>	<u>Uses</u>	<u>Source</u>
2002	Sandoval Darryl	SBC PACIFIC BELL

## FINDINGS

### 2606 14TH

<u>Year</u>	<u>Uses</u>	<u>Source</u>
2002	Anguiano Enid	SBC PACIFIC BELL

### 2615 14TH

<u>Year</u>	<u>Uses</u>	<u>Source</u>
2002	Ve azco Alex	SBC PACIFIC BELL

### 2626 14TH

<u>Year</u>	<u>Uses</u>	<u>Source</u>
2002	Medina Jesus	SBC PACIFIC BELL

### 2628 14TH

<u>Year</u>	<u>Uses</u>	<u>Source</u>
2002	Alcocer Alejandro R	SBC PACIFIC BELL

### 2635 14TH

<u>Year</u>	<u>Uses</u>	<u>Source</u>
2002	Availa Marcos & Ophelia	SBC PACIFIC BELL

### 2636 14TH

<u>Year</u>	<u>Uses</u>	<u>Source</u>
2002	De La Cruz Jess F	SBC PACIFIC BELL

### 2646 14TH

<u>Year</u>	<u>Uses</u>	<u>Source</u>
2002	Garcia Maximo De La Cruz	SBC PACIFIC BELL
1986	Garcia Maximo De La Cruz	Pacific Bell Yellow Pages
1981	Garcia Maximo De La Cruz	Pacific Telephone
1977	Martinez Epifanio Barion	Pacific Telephone

### 2656 14TH

<u>Year</u>	<u>Uses</u>	<u>Source</u>
2002	King Ann	SBC PACIFIC BELL

### 2666 14TH

<u>Year</u>	<u>Uses</u>	<u>Source</u>
2002	APARMENTS	SBC PACIFIC BELL
	Jaso Mary R	SBC PACIFIC BELL

## FINDINGS

### 2720 14TH

<u>Year</u>	<u>Uses</u>	<u>Source</u>
2002	SINGH PETRO INC	SBC PACIFIC BELL
1981	Farrokhl Ahmad	Pacific Telephone

### 2748 14TH

<u>Year</u>	<u>Uses</u>	<u>Source</u>
2002	J & D S AUTOMOTIVE	SBC PACIFIC BELL

### 2876 14TH

<u>Year</u>	<u>Uses</u>	<u>Source</u>
2002	LATINO S BEAUTY SALON	SBC PACIFIC BELL
1981	Doriss Beauty Salon	Pacific Telephone

### 2880 14TH

<u>Year</u>	<u>Uses</u>	<u>Source</u>
2002	NOVEDADES MONICA	SBC PACIFIC BELL

### 2910 14TH

<u>Year</u>	<u>Uses</u>	<u>Source</u>
2002	CITY BODY & FRAME	SBC PACIFIC BELL

### 2945 14TH

<u>Year</u>	<u>Uses</u>	<u>Source</u>
2002	MUFFLER	SBC PACIFIC BELL
	BEST TRANSMISSION	SBC PACIFIC BELL
	A BEST CUSTOM	SBC PACIFIC BELL

### 2990 14TH

<u>Year</u>	<u>Uses</u>	<u>Source</u>
2002	CARLOS LIQUORS	SBC PACIFIC BELL

### 2993 14TH

<u>Year</u>	<u>Uses</u>	<u>Source</u>
2002	L & M FRICTION MATERIALS	SBC PACIFIC BELL

### 14TH ST

### 2424 14TH ST

<u>Year</u>	<u>Uses</u>	<u>Source</u>
2001	GARCIAJua Ia	Haines & Company, Inc.

## FINDINGS

### 2444 14TH ST

<u>Year</u>	<u>Uses</u>	<u>Source</u>
2001	GARCIAJulia	Haines & Company, Inc.
1970	Arreola Julia	Pacific Telephone
1966	Garcia Joe Julia 2444 14th St Riv h 4 citrus picker	Luskey Brothers & Company Inc.
1960	Arreola JJ	Luskeys Brothers & Co., Publishers
1955	Arreola J J	Luskeys Brothers & Co., Publishers

### 2454 14TH ST

<u>Year</u>	<u>Uses</u>	<u>Source</u>
2001	I HERNANDEZRaymond	Haines & Company, Inc.
1990	Black Henry	Pacific Bell
1977	Lozano Margaret	Pacific Telephone
1970	Rice John F	Pacific Telephone
1966	Rice John Jennie 2454 14th St Riv h 2 USAF	Luskey Brothers & Company Inc.

### 2456 14TH ST

<u>Year</u>	<u>Uses</u>	<u>Source</u>
2001	BARBARt NLupe	Haines & Company, Inc.
1966	Wallace Ronnie Christine 2456 14th St Riv h 2 USAF	Luskey Brothers & Company Inc.

### 2464 14TH ST

<u>Year</u>	<u>Uses</u>	<u>Source</u>
2001	XXXX	Haines & Company, Inc.
1990	Lewis T	Pacific Bell
1986	Lewis Tammy	Pacific Bell Yellow Pages
	Lewis T R	Pacific Bell Yellow Pages
1977	Lewis T R	Pacific Telephone
1970	Lewis T R	Pacific Telephone

### 2466 14TH ST

<u>Year</u>	<u>Uses</u>	<u>Source</u>
2001	XXXX	Haines & Company, Inc.
1990	Brown C R	Pacific Bell
1986	Scott Curtis	Pacific Bell Yellow Pages

### 2474 14TH ST

<u>Year</u>	<u>Uses</u>	<u>Source</u>
2001	0 BALLESTEROSManuel	Haines & Company, Inc.

## FINDINGS

<u>Year</u>	<u>Uses</u>	<u>Source</u>
1981	Carter Eva Ann	Pacific Telephone
1977	Carter Eva Ann	Pacific Telephone
1970	Hernandez Raymond	Pacific Telephone
1966	Hernandez Raymond L Lupe 2474 14th St Riv h 4 truck driver City	Luskey Brothers & Company Inc.
1960	Hernandez RL	Luskeys Brothers & Co., Publishers
1955	Hernandez R L	Luskeys Brothers & Co., Publishers

### 2484 14TH ST

<u>Year</u>	<u>Uses</u>	<u>Source</u>
1966	Diaz Chas M 2484 14th St Riv h bookkeeper Maitch Bros Rito	Luskey Brothers & Company Inc.
1960	Diaz CM	Luskeys Brothers & Co., Publishers
1955	D 1az G IVI Mrs	Luskeys Brothers & Co., Publishers
1945	Vacant	Los Angeles Directory Co.

### 2494 14TH ST

<u>Year</u>	<u>Uses</u>	<u>Source</u>
1960	Vacant	Luskeys Brothers & Co., Publishers
1955	Vacant	Luskeys Brothers & Co., Publishers
1945	Ornelas Juan	Los Angeles Directory Co.
1939	Ornetaz Juan	Los Angeles Directory Co.
1936	Omela John	Los Angeles Directory Co.

### 2508 14TH ST

<u>Year</u>	<u>Uses</u>	<u>Source</u>
2001	SANDOVALSandra	Haines & Company, Inc.
1996	Zaragoza J	Pacific Bell
1977	Martinez Guadalupe	Pacific Telephone
1960	Zaragoza JO	Luskeys Brothers & Co., Publishers
1955	Martinez S A	Luskeys Brothers & Co., Publishers
1945	rroyo Teodolo	Los Angeles Directory Co.
1939	Dias J J	Los Angeles Directory Co.
1936	Sotello Feliciano Mrs	Los Angeles Directory Co.
1930	Soto Pedro o	Los Angeles Directory Co.

### 14th St

#### 2509 14th St

<u>Year</u>	<u>Uses</u>	<u>Source</u>
2014	JAIME ZAMORA	EDR Digital Archive

## FINDINGS

<u>Year</u>	<u>Uses</u>	<u>Source</u>
2010	JAIME ZAMORA	EDR Digital Archive

### 14TH ST

#### **2509 14TH ST**

<u>Year</u>	<u>Uses</u>	<u>Source</u>
2001	ZAMORAEIr Ceo	Haines & Company, Inc.
1981	Zamora Eliseo	Pacific Telephone
1970	Mosqueda Louis	Pacific Telephone
1966	Mosqueda Louis E 2509 14th St Riv B 86 6371 h	Luskey Brothers & Company Inc.
1960	Mosqueda Louis	Luskeys Brothers & Co., Publishers
1955	Gonzales Antonio B	Luskeys Brothers & Co., Publishers
1951	Gonzales Antonio B r	Los Angeles Directory Co.

#### **2510 14TH ST**

<u>Year</u>	<u>Uses</u>	<u>Source</u>
1966	Sandoval Mauricio Mary 2510 14th St Riv h 4 automotive servicema	Luskey Brothers & Company Inc.
1960	Sandoval Mauricio	Luskeys Brothers & Co., Publishers

#### **2518 14TH ST**

<u>Year</u>	<u>Uses</u>	<u>Source</u>
2001	XXXX	Haines & Company, Inc.

#### **2520 14TH ST**

<u>Year</u>	<u>Uses</u>	<u>Source</u>
2001	BALLESTEROSCrez	Haines & Company, Inc.
1981	Merthie Jeffery L	Pacific Telephone
1977	Eddington Bill	Pacific Telephone
1970	Ballesteros Manuel	Pacific Telephone
1966	Ballesteros Manuel Cruz 2520 14th St Riy 86 4932 h 3 sheet metal	Luskey Brothers & Company Inc.
1960	Ballesteros Manuel	Luskeys Brothers & Co., Publishers
1955	Ballesteros Manuel	Luskeys Brothers & Co., Publishers
	Escobedo Norberto	Luskeys Brothers & Co., Publishers
1951	Ballesteros Manuel r	Los Angeles Directory Co.
1945	Escobedo Norberto	Los Angeles Directory Co.
1939	Arroyo Teodolo	Los Angeles Directory Co.
1936	Arroyo Teodolo	Los Angeles Directory Co.



## FINDINGS

### 2525 14TH ST

<u>Year</u>	<u>Uses</u>	<u>Source</u>
2001	MEND 02 ALsa	Haines & Company, Inc.
1986	Mendoza Florencio R	Pacific Bell Yellow Pages
1981	Mendoza Florencio R	Pacific Telephone
1977	Mendoza Florencio R	Pacific Telephone
1970	Mendoza Florencio R	Pacific Telephone
1966	Perez Magdalena Angie 2525 14th St Riv h 4 greens keeper Victor	Luskey Brothers & Company Inc.

### 2536 14TH ST

<u>Year</u>	<u>Uses</u>	<u>Source</u>
2001	OSMITHZachary	Haines & Company, Inc.
1977	Vargas J	Pacific Telephone
1970	Vargas Ramon	Pacific Telephone
	Vargas Jesus	Pacific Telephone
1966	Vergas Jesus M Paubla 2536 14th St Riv h laborer Mc Dermont Frui	Luskey Brothers & Company Inc.
1960	Vargas JM	Luskeys Brothers & Co., Publishers
1955	Vargas Jesus M	Luskeys Brothers & Co., Publishers
1951	Vargas Manuel r	Los Angeles Directory Co.
1945	Vargas Jesus	Los Angeles Directory Co.
1939	Vergas Jesus	Los Angeles Directory Co.
1936	Vergas Jesus	Los Angeles Directory Co.
1930	M rtinez Jesus o	Los Angeles Directory Co.

### 2541 14TH ST

<u>Year</u>	<u>Uses</u>	<u>Source</u>
2001	XXXX	Haines & Company, Inc.
1970	Tovar Fernando E	Pacific Telephone
1966	Martinez Manuel M Mercy 2541 14th St Riv h 2 citrus picker ET Wa	Luskey Brothers & Company Inc.
1960	rear Vacant	Luskeys Brothers & Co., Publishers
	Tovar SM	Luskeys Brothers & Co., Publishers
1955	Tovar F E	Luskeys Brothers & Co., Publishers
	rear Tovar Y M	Luskeys Brothers & Co., Publishers
1945	Tovar Fernando	Los Angeles Directory Co.

### 2550 14TH ST

<u>Year</u>	<u>Uses</u>	<u>Source</u>
1966	Location Not Occupied	Luskey Brothers & Company Inc.

## FINDINGS

<u>Year</u>	<u>Uses</u>	<u>Source</u>
1966	Vacant	Luskey Brothers & Company Inc.
1960	Arredondo SN D	Luskeys Brothers & Co., Publishers
1955	Arredondo S N	Luskeys Brothers & Co., Publishers
1951	Arredondo Simon r	Los Angeles Directory Co.
1945	Barron Catherina Mrs	Los Angeles Directory Co.
1939	Chagolla Augustine	Los Angeles Directory Co.
1936	Soliz Ljucio	Los Angeles Directory Co.
1930	Guardado Permina Mrs o	Los Angeles Directory Co.

### 2557 14TH ST

<u>Year</u>	<u>Uses</u>	<u>Source</u>
2001	VASQUEZVi Icen l	Haines & Company, Inc.
1966	Madden Edw Doris 2557 14th St Riv h 2 laborer	Luskey Brothers & Company Inc.
1960	Lee Debra	Luskeys Brothers & Co., Publishers
1955	Graham Lonnie	Luskeys Brothers & Co., Publishers
1951	Graham Lonnie r	Los Angeles Directory Co.
1946	Roberts B J r	Southern California Telephone Company
1945	Roberts B J	Los Angeles Directory Co.
1939	Roberts B J	Los Angeles Directory Co.
1936	Roberts B J	Los Angeles Directory Co.

### 2559 14TH ST

<u>Year</u>	<u>Uses</u>	<u>Source</u>
2001	XXXX	Haines & Company, Inc.
1970	Moore Betty	Pacific Telephone
1966	Moore Betty J Mrs 2559 14th St Riv h	Luskey Brothers & Company Inc.
1960	King FR	Luskeys Brothers & Co., Publishers
1955	Russ Yvonne Mrs	Luskeys Brothers & Co., Publishers
1930	Huerto Geo	Los Angeles Directory Co.

### 2560 14TH ST

<u>Year</u>	<u>Uses</u>	<u>Source</u>
1945	Tovar Jos	Los Angeles Directory Co.
	rear Tovar Marcelino	Los Angeles Directory Co.

### 2564 14TH ST

<u>Year</u>	<u>Uses</u>	<u>Source</u>
2001	OVASQUEZAOlta	Haines & Company, Inc.
1977	Tovar Juana	Pacific Telephone

## FINDINGS

<u>Year</u>	<u>Uses</u>	<u>Source</u>
1966	Tovar Jose Juana 2564 14th St Riv h retired	Luskey Brothers & Company Inc.
1960	Mendez BA Mrs Tovar Jose	Luskeys Brothers & Co., Publishers Luskeys Brothers & Co., Publishers
1955	rear Tovar Frank Tovar Jose	Luskeys Brothers & Co., Publishers Luskeys Brothers & Co., Publishers
1951	Tovar Frank r	Los Angeles Directory Co.
1939	Tovar Jos	Los Angeles Directory Co.
1936	Tovar Jose	Los Angeles Directory Co.
1930	Blara Quirino o	Los Angeles Directory Co.

### 2573 14TH ST

<u>Year</u>	<u>Uses</u>	<u>Source</u>
2001	0 GARCIA Tony	Haines & Company, Inc.
1990	Garcia Guadalupe S	Pacific Bell
1986	Garcia Guadalupe S	Pacific Bell Yellow Pages
1977	Garcia Guadalupe S	Pacific Telephone
1970	Garcia Guadalupe S	Pacific Telephone
1966	Garcia Guadalupe S Josephine 2573 14th St Riv h laborer Union P	Luskey Brothers & Company Inc.
1960	Wilkerson Leon rear Vacant	Luskeys Brothers & Co., Publishers Luskeys Brothers & Co., Publishers
1955	Arevalo S C rear Reyes Arth	Luskeys Brothers & Co., Publishers Luskeys Brothers & Co., Publishers
1951	Chagolla Santiago r	Los Angeles Directory Co.
1945	Chagolla Santiago	Los Angeles Directory Co.
1939	Ruano Geo	Los Angeles Directory Co.
1936	Mamcas Pedro	Los Angeles Directory Co.
1930	Rivera Juan	Los Angeles Directory Co.

### 2578 14TH ST

<u>Year</u>	<u>Uses</u>	<u>Source</u>
1977	Dominguez Arturo	Pacific Telephone
1970	Vasquez Louisa S	Pacific Telephone
1966	rear Walker Mary Mrs 2578 rear 14th St Riv Vascus Louise S Mrs 2578 14th St Riv h retired	Luskey Brothers & Company Inc. Luskey Brothers & Company Inc.
1960	rear Lemos Albt Vasquez Lousia	Luskeys Brothers & Co., Publishers Luskeys Brothers & Co., Publishers
1955	rear Vasquez Carlo	Luskeys Brothers & Co., Publishers

## FINDINGS

<u>Year</u>	<u>Uses</u>	<u>Source</u>
1955	Vasquez Louisa Mrs	Luskeys Brothers & Co., Publishers
1945	Vasquez Louisa Mrs	Los Angeles Directory Co.
1939	Vasquez Louisa Mrs	Los Angeles Directory Co.
1936	Vasquez Louisa Mrs	Los Angeles Directory Co.

### 14th St

#### 2592 14th St

<u>Year</u>	<u>Uses</u>	<u>Source</u>
2014	MOJICA RELIEF SOLUTIONS	EDR Digital Archive

### 14TH ST

#### 2592 14TH ST

<u>Year</u>	<u>Uses</u>	<u>Source</u>
2001	MADRIGALFrancrsco	Haines & Company, Inc.
1970	Carrasco Henry	Pacific Telephone
1966	Carrasco Henry M Juana 2592 14th St Riv 86 5889 h 1 retired	Luskey Brothers & Company Inc.
1960	Carrasco HM	Luskeys Brothers & Co., Publishers
1955	z Vacant	Luskeys Brothers & Co., Publishers
	Carrasco H M D	Luskeys Brothers & Co., Publishers
1951	Morgan Jim D r	Los Angeles Directory Co.
1945	Gill Felix	Los Angeles Directory Co.
1939	Gil Felix	Los Angeles Directory Co.
1936	Gil Felfbt	Los Angeles Directory Co.
1930	Vacant	Los Angeles Directory Co.

#### 2596 14TH ST

<u>Year</u>	<u>Uses</u>	<u>Source</u>
1930	Vacant	Los Angeles Directory Co.

#### 2606 14TH ST

<u>Year</u>	<u>Uses</u>	<u>Source</u>
2001	OGARCIAJose	Haines & Company, Inc.
1996	Hernandez Ramona	Pacific Bell
1986	Vera Ramaro	Pacific Bell Yellow Pages
1955	Vacant	Luskeys Brothers & Co., Publishers
1945	Ramirez Frank	Los Angeles Directory Co.
1939	Ramirez Frank	Los Angeles Directory Co.

## FINDINGS

<u>Year</u>	<u>Uses</u>	<u>Source</u>
1936	Ruano Geo	Los Angeles Directory Co.

### 14th St

#### 2615 14th St

<u>Year</u>	<u>Uses</u>	<u>Source</u>
2014	NAVA JOSE GUADALUPE	EDR Digital Archive
	NAVA TRANS	EDR Digital Archive
2010	NAVA JOSE GUADALUPE	EDR Digital Archive
	NAVA TRANS	EDR Digital Archive
	VAVA TRANS	EDR Digital Archive

### 14TH ST

#### 2615 14TH ST

<u>Year</u>	<u>Uses</u>	<u>Source</u>
2001	VELASCOManuel	Haines & Company, Inc.
	VELASCO Maria Nav	Haines & Company, Inc.
1996	Velasco Maria Nava	Pacific Bell
1990	Valasco Mar la Nava	Pacific Bell
1981	Velazo Heleodoro	Pacific Telephone
1966	Location Not Occupied	Luskey Brothers & Company Inc.
	Vacant	Luskey Brothers & Company Inc.
1960	Gonzales Domenia Mrs	Luskeys Brothers & Co., Publishers
1955	Gonzales Diana Mrs	Luskeys Brothers & Co., Publishers
1945	Gonzalez Antonio	Los Angeles Directory Co.
1939	Gonzalez Antonio	Los Angeles Directory Co.
1936	Gonzale 2 Antonio o	Los Angeles Directory Co.
	Martinez Ma Fnuel	Los Angeles Directory Co.
1930	Gonzales Antonio o	Los Angeles Directory Co.

#### 2616 14TH ST

<u>Year</u>	<u>Uses</u>	<u>Source</u>
2001	MARTINEZ Irene	Haines & Company, Inc.
1966	Martinez Manuel G Juanita 2616 14th St Riv h	Luskey Brothers & Company Inc.
1960	artinez MS	Luskeys Brothers & Co., Publishers
1955	Martinez Manuel	Luskeys Brothers & Co., Publishers
1951	Martinez Demesio r	Los Angeles Directory Co.
	Martinez Manuel A r	Los Angeles Directory Co.

## FINDINGS

<u>Year</u>	<u>Uses</u>	<u>Source</u>
1945	Martinez Manuel	Los Angeles Directory Co.
1939	Martinez Damacio	Los Angeles Directory Co.
	Martinez Manuel	Los Angeles Directory Co.
1930	Vacant	Los Angeles Directory Co.

### 2625 14TH ST

<u>Year</u>	<u>Uses</u>	<u>Source</u>
2001	VEGARob 01lo	Haines & Company, Inc.
1966	Blair MA 2 G 2514th St Riv	Luskey Brothers & Company Inc.
1960	Vacant	Luskeys Brothers & Co., Publishers
1955	Valenc a L R	Luskeys Brothers & Co., Publishers
1945	Madril Jos	Los Angeles Directory Co.
1939	Chagollo Seferino	Los Angeles Directory Co.
1936	Chagollo S&brino	Los Angeles Directory Co.

### 2626 14TH ST

<u>Year</u>	<u>Uses</u>	<u>Source</u>
1970	Mixon Daisy F	Pacific Telephone
1966	Clark Hosea 2626 14th St Riv h employee UCR	Luskey Brothers & Company Inc.
1960	Castro JM	Luskeys Brothers & Co., Publishers
1955	Castro Jos M	Luskeys Brothers & Co., Publishers
1945	Castro J M	Los Angeles Directory Co.
1939	Castro J M	Los Angeles Directory Co.
1936	Castro J M	Los Angeles Directory Co.
1930	Castro J M	Los Angeles Directory Co.

### 2628 14TH ST

<u>Year</u>	<u>Uses</u>	<u>Source</u>
2001	XXXX	Haines & Company, Inc.
1970	Mc Cloud Linda	Pacific Telephone
	Mc Cloud Essie	Pacific Telephone

### 2629 14TH ST

<u>Year</u>	<u>Uses</u>	<u>Source</u>
2001	GONZALEZJ	Haines & Company, Inc.

### 2635 14TH ST

<u>Year</u>	<u>Uses</u>	<u>Source</u>
2001	DELACRUZJess	Haines & Company, Inc.

## FINDINGS

<u>Year</u>	<u>Uses</u>	<u>Source</u>
2001	AVILAMana	Haines & Company, Inc.
1966	Location Not Occupied	Luskey Brothers & Company Inc.
	Vacant	Luskey Brothers & Company Inc.
1960	rear Aguilar MF Mrs	Luskeys Brothers & Co., Publishers
	Aguilar Fernando	Luskeys Brothers & Co., Publishers
1955	Ponce S G	Luskeys Brothers & Co., Publishers
	rear Negrete P B	Luskeys Brothers & Co., Publishers
1945	Juare Cecelio	Los Angeles Directory Co.
1939	Jaure Cecelio	Los Angeles Directory Co.
1936	Jaure Cectli	Los Angeles Directory Co.
1930	Jaure Carolina Mrs	Los Angeles Directory Co.

### 2636 14TH ST

<u>Year</u>	<u>Uses</u>	<u>Source</u>
2001	0 DELACRUZJess P	Haines & Company, Inc.
1996	De La Cruz Jess F	Pacific Bell
1990	De La Cruz Jos F	Pacific Bell
1986	de La Cruz Jose	Pacific Bell Yellow Pages
	De La Cruz Jess F	Pacific Bell Yellow Pages
1981	De La Cruz Jess E	Pacific Telephone
1966	La Cruse Jess Pauline 2636 14th St Riv h	Luskey Brothers & Company Inc.
1960	Garcia SG	Luskeys Brothers & Co., Publishers
1955	Garc a Guadalupe	Luskeys Brothers & Co., Publishers
1945	Garcia Guadalupe	Los Angeles Directory Co.
1939	Lopez Joe	Los Angeles Directory Co.
1936	Lopez Joe	Los Angeles Directory Co.
1930	Barren Roman o	Los Angeles Directory Co.

### 2642 14TH ST

<u>Year</u>	<u>Uses</u>	<u>Source</u>
2001	XXXX	Haines & Company, Inc.
1955	Martinez T M D	Luskeys Brothers & Co., Publishers

### 2644 14TH ST

<u>Year</u>	<u>Uses</u>	<u>Source</u>
1955	Garcia Elias D	Luskeys Brothers & Co., Publishers

## FINDINGS

### 2645 14TH ST

<u>Year</u>	<u>Uses</u>	<u>Source</u>
1966	Vargas Joe A Laura 2645 14th St Riv h 2 warehouseman Johns Manv	Luskey Brothers & Company Inc.
1960	rear Bresno Ralph Gustamante Anita	Luskeys Brothers & Co., Publishers Luskeys Brothers & Co., Publishers
1955	rear Vasquez Manuel Vacant	Luskeys Brothers & Co., Publishers Luskeys Brothers & Co., Publishers
1945	Barajas Cruz	Los Angeles Directory Co.
1939	Barajas Cruz	Los Angeles Directory Co.
1936	Baraja E Cruz	Los Angeles Directory Co.

### 14th St

#### 2646 14th St

<u>Year</u>	<u>Uses</u>	<u>Source</u>
2014	KOJAK DEFMUSIC/ KJ DISTRBTN	EDR Digital Archive
2010	TENNIS	EDR Digital Archive

### 14TH ST

#### 2646 14TH ST

<u>Year</u>	<u>Uses</u>	<u>Source</u>
2001	GARCIAMaximo O	Haines & Company, Inc.
1996	Garcia Maximo DeLaCruz	Pacific Bell
1990	Garc la Maxima De La Crax	Pacific Bell
1977	Garcia Alicia Garcia Maximo De La Cruz	Pacific Telephone Pacific Telephone
1970	Garcia Maximo De La Cruz	Pacific Telephone
1966	Garcna Ma Nimo 2646 14th St Riv hretired Garcia Elias D Rose 2646 14th St Apt B Riv h 2 field foreman Riv	Luskey Brothers & Company Inc. Luskey Brothers & Company Inc.
1960	Garcia MS rear Garcia Elias Perez NN	Luskeys Brothers & Co., Publishers Luskeys Brothers & Co., Publishers Luskeys Brothers & Co., Publishers
1955	Garcia M S	Luskeys Brothers & Co., Publishers
1951	Garcia Elias r	Los Angeles Directory Co.
1945	Garcia Maximo	Los Angeles Directory Co.
1939	Garcia Lupe Garcia Maximo	Los Angeles Directory Co. Los Angeles Directory Co.
1936	Garcaa Maximo o Marcos Pablo	Los Angeles Directory Co.



## FINDINGS

<u>Year</u>	<u>Uses</u>	<u>Source</u>
1930	Baron Juan Maximo Garcia	Los Angeles Directory Co.

### 2655 14TH ST

<u>Year</u>	<u>Uses</u>	<u>Source</u>
2001	LUGOJesus	Haines & Company, Inc.
1990	Flguorow Jose G	Pacific Bell
1977	Aguilar Maria	Pacific Telephone
1970	Brizuela Maria	Pacific Telephone
1966	Aquila Maria Mrs 265514th St Riv h retired	Luskey Brothers & Company Inc.
1960	rear Vacant	Luskeys Brothers & Co., Publishers
	Palencia WFH	Luskeys Brothers & Co., Publishers
1955	rear Kyles Annie Mrs	Luskeys Brothers & Co., Publishers
	Palencia W H	Luskeys Brothers & Co., Publishers
1945	Martinez ermeslio	Los Angeles Directory Co.
1939	Macias Jose	Los Angeles Directory Co.
1936	Barron Ramon	Los Angeles Directory Co.
1930	Martinez Frances Mrs	Los Angeles Directory Co.

### 2656 14TH ST

<u>Year</u>	<u>Uses</u>	<u>Source</u>
2001	XXXX	Haines & Company, Inc.
1966	Ponce Lupe Bafrbara 2656 14th St Riv h	Luskey Brothers & Company Inc.
1960	Diaz Andw	Luskeys Brothers & Co., Publishers
1955	Gill Antonio	Luskeys Brothers & Co., Publishers
1951	Diaz Carmen r	Los Angeles Directory Co.
1945	Huerta Rita Mrs	Los Angeles Directory Co.
1939	Heuerta Joff	Los Angeles Directory Co.
1936	Vasquez Faustino	Los Angeles Directory Co.
1930	Castro Cipriano	Los Angeles Directory Co.
	Morales Priciliano	Los Angeles Directory Co.

### 2665 14TH ST

<u>Year</u>	<u>Uses</u>	<u>Source</u>
1986	Peralta Martin	Pacific Bell Yellow Pages
1977	Company	Pacific Telephone
1970	Garcia Maximo Sanchez	Pacific Telephone
1939	Arebalo Luis	Los Angeles Directory Co.
1936	Arebalo Lus	Los Angeles Directory Co.

## FINDINGS

### 2666 14TH ST

<u>Year</u>	<u>Uses</u>	<u>Source</u>
2001	JASOMary R	Haines & Company, Inc.
	JOHNSON Slevon	Haines & Company, Inc.
1990	1 Lemus Santiago	Pacific Bell
1981	Ahumada Evaristo	Pacific Telephone
1977	Telles Ignacio	Pacific Telephone
1970	Chavez Jose	Pacific Telephone
1966	Vascas Raymond H 2666 14th St Riv h ice puller National Ice Co	Luskey Brothers & Company Inc.
1955	Mejia Lupe	Luskeys Brothers & Co., Publishers
	Moreno Julian C	Luskeys Brothers & Co., Publishers
1945	Barron Lucio	Los Angeles Directory Co.
1939	Barron Lucio	Los Angeles Directory Co.
	Gonzales Peter	Los Angeles Directory Co.
1936	Barron Lucio	Los Angeles Directory Co.
1930	Escovedo Novertio	Los Angeles Directory Co.

### 2675 14TH ST

<u>Year</u>	<u>Uses</u>	<u>Source</u>
1945	Thomas B L Mrs	Los Angeles Directory Co.

### 2676 14TH ST

<u>Year</u>	<u>Uses</u>	<u>Source</u>
1966	Location lot Occupied	Luskey Brothers & Company Inc.
	Vacant	Luskey Brothers & Company Inc.
1960	Vacant	Luskeys Brothers & Co., Publishers
1955	Murray L I Mrs D	Luskeys Brothers & Co., Publishers
1945	Martinez Jess	Los Angeles Directory Co.
1939	Roch J V	Los Angeles Directory Co.
1936	Rocha Jose o	Los Angeles Directory Co.
1930	Rocha Jose	Los Angeles Directory Co.

### 2680 14TH ST

<u>Year</u>	<u>Uses</u>	<u>Source</u>
1960	Vacant	Luskeys Brothers & Co., Publishers
1955	Herrera J C	Luskeys Brothers & Co., Publishers

## FINDINGS

### 14th St

#### 2720 14th St

<u>Year</u>	<u>Uses</u>	<u>Source</u>
2014	GBS ENTERPRISE INC	EDR Digital Archive
	CAR SMOG TEST ONLY	EDR Digital Archive
	CAR GAS FOODMART	EDR Digital Archive
	AMERICAN SCHL GRMAT SPRTUALITY	EDR Digital Archive
2010	CAR GAS FOODMART	EDR Digital Archive
	AMERICAN SCHL GRMAT SPRTUALITY	EDR Digital Archive
	GBS ENTERPRISE INC	EDR Digital Archive
2005	CAR SMOG TEST ONLY	EDR Digital Archive
	ANDERS ATM SERVICES	EDR Digital Archive

### 14TH ST

#### 2720 14TH ST

<u>Year</u>	<u>Uses</u>	<u>Source</u>
2001	SINGHPETROINC	Haines & Company, Inc.
	SMOG PROS	Haines & Company, Inc.
1996	G & K PETRO INC	Pacific Bell
1981	Riverside Car Care	Pacific Telephone
1977	ABC UPHOLS TE RY	Pacific Telephone
1970	Riverside Club Service	Pacific Telephone
	Riverside Club Service	Pacific Telephone
	Sotelo John M Victoria Auto	Pacific Telephone
	VICTORIA AUTO	Pacific Telephone
1966	Victoria Shell Service	Pacific Telephone
	Victoria Shell Service 2720 14th St Rivo Jas Proebstel & John So	Luskey Brothers & Company Inc.

#### 2722 14TH ST

<u>Year</u>	<u>Uses</u>	<u>Source</u>
1955	Torres P H	Luskeys Brothers & Co., Publishers
	Guerrero P L	Luskeys Brothers & Co., Publishers

### 14th St

#### 2748 14th St

<u>Year</u>	<u>Uses</u>	<u>Source</u>
2014	TRUCK TOWN	EDR Digital Archive

## FINDINGS

<u>Year</u>	<u>Uses</u>	<u>Source</u>
2010	TRUCK TOWN	EDR Digital Archive
2005	PRYZYBYLEK JEFF	EDR Digital Archive

### 14TH ST

#### **2748 14TH ST**

<u>Year</u>	<u>Uses</u>	<u>Source</u>
2001	14 GASTREETGARAGE	Haines & Company, Inc.
1996	14TH STREET GARAGE THE	Pacific Bell
1990	14TH STREET GARAGE THE	Pacific Bell
1986	Jones Bill Classic Car Sales	Pacific Bell Yellow Pages
1981	Jones Bill Auto Service	Pacific Telephone
1977	Hibbard Don Repair	Pacific Telephone
	Jones Bill Auto Service	Pacific Telephone
1966	Schultz Teo A Flying A Serv Sta 2748 14th St Riv The G I Scnultz	Luskey Brothers & Company Inc.
1960	Mitchells Flying A Service	Luskeys Brothers & Co., Publishers Luskeys Brothers & Co., Publishers
1955	Bradley Associated Serv Sta DV	Luskeys Brothers & Co., Publishers Luskeys Brothers & Co., Publishers
1946	Aguilar Henry V r	Southern California Telephone Company
1945	gualar Henry	Los Angeles Directory Co.
1939	German Geo G	Los Angeles Directory Co.
	Moinada Marie Mrs	Los Angeles Directory Co.
1936	Moinada Mane Mrs	Los Angeles Directory Co.
1930	Vacant	Los Angeles Directory Co.

#### **2775 14TH ST**

<u>Year</u>	<u>Uses</u>	<u>Source</u>
1951	Riverside City Schools Continued	Los Angeles Directory Co.
1946	Irving School	Southern California Telephone Company
1945	Irving School	Los Angeles Directory Co.
1939	Irving School	Los Angeles Directory Co.
1936	Irving Sch	Los Angeles Directory Co.
1930	Irving School	Los Angeles Directory Co.

## FINDINGS

### 14th St

#### 2790 14th St

<u>Year</u>	<u>Uses</u>	<u>Source</u>
2014	EL TRIUNFO	EDR Digital Archive
2010	WINGS N THINGS	EDR Digital Archive
	BEACON LIGHT REAL ESTATE	EDR Digital Archive
	JOYERIA MARYS	EDR Digital Archive
	MI LINDO APTCIGAN MICHUAGAN	EDR Digital Archive
2005	WINGS N THINGS	EDR Digital Archive

### 14TH ST

#### 2790 14TH ST

<u>Year</u>	<u>Uses</u>	<u>Source</u>
2001	XXXX	Haines & Company, Inc.
1986	BALCOMS DRIVE THRU & BAKE IYW	Pacific Bell Yellow Pages
1970	BARRYS BETTER BURGERS	Pacific Telephone
1966	Barrys Beiter Burgers 2790 14th St Riv Louis Coxl	Luskey Brothers & Company Inc.

#### 2794 14TH ST

<u>Year</u>	<u>Uses</u>	<u>Source</u>
1960	Castano J	Luskeys Brothers & Co., Publishers
1955	Martinez Lorenzo	Luskeys Brothers & Co., Publishers
1951	Martinez Daisy r	Los Angeles Directory Co.
1945	Vacant	Los Angeles Directory Co.
1939	Simes Fred	Los Angeles Directory Co.

#### 2808 14TH ST

<u>Year</u>	<u>Uses</u>	<u>Source</u>
2001	XXXX	Haines & Company, Inc.
1996	Arreola Martin	Pacific Bell
1970	Avila Ruth	Pacific Telephone
1966	Location Not Occupied	Luskey Brothers & Company Inc.
	Vacant	Luskey Brothers & Company Inc.
1960	Scott Eulean Mrs D	Luskeys Brothers & Co., Publishers

## FINDINGS

### 14th St

#### 2856 14th St

<u>Year</u>	<u>Uses</u>	<u>Source</u>
2014	BOTANICA CARIDAD	EDR Digital Archive
2010	BOTANICA CARIDAD	EDR Digital Archive
2005	PLAZA DEL SOL	EDR Digital Archive
	JJS HIDDEN TREASURES	EDR Digital Archive

### 14TH ST

#### 2856 14TH ST

<u>Year</u>	<u>Uses</u>	<u>Source</u>
2001	UPHOLSTERY	Haines & Company, Inc.
	S 8 REETE 8 Peggy	Haines & Company, Inc.
	GUZMANJose A	Haines & Company, Inc.
1996	CARO KLEEN SERVICE	Pacific Bell
1986	Kathys Kitchen	Pacific Bell Yellow Pages
	Katko S A	Pacific Bell Yellow Pages
	Katko Steve	Pacific Bell Yellow Pages
	Kato S	Pacific Bell Yellow Pages
1977	Pegs Party Shop	Pacific Telephone
1970	Pegs Party Shop	Pacific Telephone
1966	Pegs Party Shop 2856 14th St Riv Mrs Eddie M Streeter	Luskey Brothers & Company Inc.
1960	Pegs Party Shop	Luskeys Brothers & Co., Publishers
1955	Pegs Party Shop	Luskeys Brothers & Co., Publishers
	caterer	Luskeys Brothers & Co., Publishers
1951	Pegs Party Shop	Los Angeles Directory Co.

#### 2872 14TH ST

<u>Year</u>	<u>Uses</u>	<u>Source</u>
2001	XXXX	Haines & Company, Inc.
1990	CARO KLEEN SERVICE	Pacific Bell
1986	Caro Kleen Service	Pacific Bell Yellow Pages
1981	S TRE E TE R RE ALTY	Pacific Telephone
1977	S TRE E TE R RE ALTY	Pacific Telephone
1970	STREETER REALTY	Pacific Telephone
1966	Streeter Realty Co 287214th St Riv 86 5667 Edw D Streeten	Luskey Brothers & Company Inc.
1960	Streeter ED Rity j Q	Luskeys Brothers & Co., Publishers

## FINDINGS

<u>Year</u>	<u>Uses</u>	<u>Source</u>
1955	Streeter Edw rl est	Luskeys Brothers & Co., Publishers
1951	Streeter Eddie rl est	Los Angeles Directory Co.
1945	Hopkins S W	Los Angeles Directory Co.
1939	Sanchez J M	Los Angeles Directory Co.
1936	Go 14dsberry Eldora Mrs	Los Angeles Directory Co.
1930	Goldsberry Jos	Los Angeles Directory Co.

### 14th St

#### 2874 14th St

<u>Year</u>	<u>Uses</u>	<u>Source</u>
2014	K J AGUA PURA	EDR Digital Archive
	JERRY MOTORSPORT PARTS	EDR Digital Archive
2005	ROBLES FLOWERS	EDR Digital Archive

### 14TH ST

#### 2874 14TH ST

<u>Year</u>	<u>Uses</u>	<u>Source</u>
2001	XXXX	Haines & Company, Inc.
1996	PEGS PRO PER	Pacific Bell
1990	WILLIAMS RENAULD J	Pacific Bell
1986	Williams Renauld J atty	Pacific Bell Yellow Pages
1981	Williams Renauld J atty	Pacific Telephone
1960	Obies Barber Shop	Luskeys Brothers & Co., Publishers
1955	Vacant	Luskeys Brothers & Co., Publishers

#### 2875 14TH ST

<u>Year</u>	<u>Uses</u>	<u>Source</u>
2001	ZARAGOZAJ	Haines & Company, Inc.
1960	Zaragoza PO Mrs l	Luskeys Brothers & Co., Publishers
1955	Zaragoza P 0 Mrs	Luskeys Brothers & Co., Publishers
1951	Romo John L r	Los Angeles Directory Co.
1939	Canales Nicholas	Los Angeles Directory Co.
1936	Marquez John	Los Angeles Directory Co.

## FINDINGS

### 14th St

#### 2876 14th St

<u>Year</u>	<u>Uses</u>	<u>Source</u>
2014	LATINOS BEAUTY SALON	EDR Digital Archive
2010	LATINOS BEAUTY SALON	EDR Digital Archive
2005	LATINOS BEAUTY SALON	EDR Digital Archive

### 14TH ST

#### 2876 14TH ST

<u>Year</u>	<u>Uses</u>	<u>Source</u>
2001	SALON	Haines & Company, Inc.
	LATINOS BEAUTY	Haines & Company, Inc.
1996	LATINOS BEAUTY SALON	Pacific Bell
1990	GAITHIER ANGELIA	Pacific Bell
1986	FAMILY AFFAIR	Pacific Bell Yellow Pages
1977	Doriss Beauty Salon	Pacific Telephone
1970	Leonas Beauty Salon	Pacific Telephone
1966	Leonas Beauty Salon 2876 14th St Rio Mrs Leona Colman	Luskey Brothers & Company Inc.
1960	Mytlies Bty Salon	Luskeys Brothers & Co., Publishers
1955	Panda Clnrs	Luskeys Brothers & Co., Publishers

#### 2880 14TH ST

<u>Year</u>	<u>Uses</u>	<u>Source</u>
2001	XXXX	Haines & Company, Inc.
1981	Shannons Barber Shop	Pacific Telephone
1977	Shannons Barber Shop	Pacific Telephone
1966	Scotts Rocket Se	Luskey Brothers & Company Inc.
1960	Watts Rio Grande serv sta	Luskeys Brothers & Co., Publishers
1955	Stepanek H W serv sta	Luskeys Brothers & Co., Publishers
1951	Carters Serv Stn	Los Angeles Directory Co.
1946	Streeter Eddie gas serv stn	Southern California Telephone Company
1945	Streeter E D gas sta	Los Angeles Directory Co.

### 14th St

#### 2910 14th St

<u>Year</u>	<u>Uses</u>	<u>Source</u>
2014	CITY BODY & FRAME	EDR Digital Archive



## FINDINGS

<u>Year</u>	<u>Uses</u>	<u>Source</u>
2010	CITY BODY & FRAME	EDR Digital Archive
	METRO WEST MARKETING SERVICES	EDR Digital Archive
2005	ENTERPRISE RENT-A-CAR COMPANY	EDR Digital Archive
	CITY BODY & FRAME	EDR Digital Archive

### 14TH ST

#### 2910 14TH ST

<u>Year</u>	<u>Uses</u>	<u>Source</u>
2001	FEELEYDonald	Haines & Company, Inc.
	CITYBODY&FRAME	Haines & Company, Inc.
1996	KITCHEN SALES	Pacific Bell
	METRO WEST MARKETING SERVICES	Pacific Bell
	CITY BODY & FRAME	Pacific Bell

#### 2915 14TH ST

<u>Year</u>	<u>Uses</u>	<u>Source</u>
1966	Park Ave Richfield Service 2915 14th St Rivo JB Thocpson & Jess	Luskey Brothers & Company Inc.
1960	Service	Luskeys Brothers & Co., Publishers
	Simons Wilshire	Luskeys Brothers & Co., Publishers
1955	serv sta	Luskeys Brothers & Co., Publishers
	Harolds Hancock Serv	Luskeys Brothers & Co., Publishers
1945	Vacant	Los Angeles Directory Co.
1939	Saenz Benj	Los Angeles Directory Co.
1936	Soliz Hilarlo	Los Angeles Directory Co.
1930	Lopez Porfirio	Los Angeles Directory Co.

#### 2933 14TH ST

<u>Year</u>	<u>Uses</u>	<u>Source</u>
1945	Brooks Ernest	Los Angeles Directory Co.
1939	Haskell A G	Los Angeles Directory Co.
1936	Ramsey Orozy Mrs	Los Angeles Directory Co.

### 14th St

#### 2945 14th St

<u>Year</u>	<u>Uses</u>	<u>Source</u>
2014	PRIMSTONE TIRES	EDR Digital Archive
2010	PRIMSTONE TIRES	EDR Digital Archive

## FINDINGS

<u>Year</u>	<u>Uses</u>	<u>Source</u>
2010	MGS AUTO GLASS	EDR Digital Archive
2005	SUPER DISCOUNT CO	EDR Digital Archive
	BERCIAN PARTNERS LP	EDR Digital Archive
	ROMULO ALCIDES BENITEZ	EDR Digital Archive
	RUIZ HERBERTO	EDR Digital Archive

### **14TH ST**

#### **2945 14TH ST**

<u>Year</u>	<u>Uses</u>	<u>Source</u>
2001	BENITEZRomulo	Haines & Company, Inc.
	TRANSMISSION&MUFF	Haines & Company, Inc.
1996	SUPER DISCOUNT TRANSMISSION & MUFFLERS	Pacific Bell
1990	L & M FRAME & AXLE SHOP I	Pacific Bell
1986	L & M FRAME & AXLE S HOP	Pacific Bell Yellow Pages
1981	L & M FRAME & AXLE S HOP	Pacific Telephone
1977	L & M FRAME & AXLE S HOP	Pacific Telephone
1945	Gil Margt Mrs	Los Angeles Directory Co.
1939	Landin Leocadio	Los Angeles Directory Co.
1936	Acencio Mike	Los Angeles Directory Co.
1930	Rodriguez Jose	Los Angeles Directory Co.

#### **2959 14TH ST**

<u>Year</u>	<u>Uses</u>	<u>Source</u>
1960	Palmer Winzer	Luskeys Brothers & Co., Publishers
1955	Law I M Mrs	Luskeys Brothers & Co., Publishers
1945	Bullock I M Mrs	Los Angeles Directory Co.
1939	Pouncy David	Los Angeles Directory Co.
1936	Canales Santiago	Los Angeles Directory Co.
1930	Vacant	Los Angeles Directory Co.

#### **2969 14TH ST**

<u>Year</u>	<u>Uses</u>	<u>Source</u>
1960	Vacant	Luskeys Brothers & Co., Publishers
1955	Gil Marguerite R Mrs	Luskeys Brothers & Co., Publishers
1945	Padilla Albt	Los Angeles Directory Co.
1939	Yonemura Tameki	Los Angeles Directory Co.
1936	Yonemura T	Los Angeles Directory Co.
1930	Martinez Jose	Los Angeles Directory Co.

## FINDINGS

### 2974 14TH ST

<u>Year</u>	<u>Uses</u>	<u>Source</u>
1930	Seim K H Mrs	Los Angeles Directory Co.

### 2978 14TH ST

<u>Year</u>	<u>Uses</u>	<u>Source</u>
1955	Avila R R Mrs	Luskeys Brothers & Co., Publishers
1945	Camarillo Julia Mrs	Los Angeles Directory Co.
1939	Mizumoto Senji	Los Angeles Directory Co.
1936	Mizumoto Senji	Los Angeles Directory Co.
1930	Mizumoto Sangi nursery	Los Angeles Directory Co.

### 2981 14TH ST

<u>Year</u>	<u>Uses</u>	<u>Source</u>
1960	Vacant	Luskeys Brothers & Co., Publishers
1955	Gil C R	Luskeys Brothers & Co., Publishers
1945	Mendez C J	Los Angeles Directory Co.
1939	Mendez Louis	Los Angeles Directory Co.
1936	German Geo	Los Angeles Directory Co.
1930	Wells J L	Los Angeles Directory Co.

### 2989 14TH ST

<u>Year</u>	<u>Uses</u>	<u>Source</u>
1960	Grijalva HV	Luskeys Brothers & Co., Publishers
1955	Vacant	Luskeys Brothers & Co., Publishers
1951	Carlos J M r	Los Angeles Directory Co.
1946	Ramirez Nick C r	Southern California Telephone Company
1945	Ramirez Felix	Los Angeles Directory Co.
1939	Ochiai Nobu Mrs	Los Angeles Directory Co.
1936	Ochiai N Mrs	Los Angeles Directory Co.

### 14th St

#### 2990 14th St

<u>Year</u>	<u>Uses</u>	<u>Source</u>
2014	CARLOS LIQUORS	EDR Digital Archive
	HUNDAL & BHATTI INC	EDR Digital Archive
2010	HUNDAL & BHATTI INC	EDR Digital Archive
	CARLOS LIQUORS	EDR Digital Archive
2005	CARLOS LIQUORS	EDR Digital Archive
	HUNDAL & BHATTI INC	EDR Digital Archive

## FINDINGS

### 14TH ST

#### 2990 14TH ST

<u>Year</u>	<u>Uses</u>	<u>Source</u>
2001	CARLOS LIQUORS	Haines & Company, Inc.
1996	CARLOS LIQUORS	Pacific Bell
1990	CARLOS LIQUORS	Pacific Bell
1986	Carlos Liquors	Pacific Bell Yellow Pages
	Carlos Louis J	Pacific Bell Yellow Pages
1981	Carlos Liquors	Pacific Telephone
1977	Carlos Liquors	Pacific Telephone
	Finkels Liquors	Pacific Telephone
1970	Carlos Liquors	Pacific Telephone
1966	Finkeis Liquor Store 2990 14th St Riv	Luskey Brothers & Company Inc.
	Diane Paul Sadye & Sylvan Mendelsahn	Luskey Brothers & Company Inc.

### 14th St

#### 2993 14th St

<u>Year</u>	<u>Uses</u>	<u>Source</u>
2014	L & M FRICTION MATERIALS INC	EDR Digital Archive
2010	L & M FRICTION MATERIALS INC	EDR Digital Archive
2005	L & M FRICTION MATERIALS INC	EDR Digital Archive

### 14TH ST

#### 2993 14TH ST

<u>Year</u>	<u>Uses</u>	<u>Source</u>
2001	MATERIALS INC	Haines & Company, Inc.
	L&M FRICTION	Haines & Company, Inc.
1996	L & M FRICTION MATERIALS INC	Pacific Bell
1990	L & M FRICTION MATERIALS INC	Pacific Bell
1986	L & M Friction Materials	Pacific Bell Yellow Pages
1981	L & M Friction Materials	Pacific Telephone
1966	Dixte Burgers Bar B Q 2993 14th St Ri Mrs Elizabeth Flagg	Luskey Brothers & Company Inc.
1960	Carlos Mkt	Luskeys Brothers & Co., Publishers
1955	Carlos Mkt gro	Luskeys Brothers & Co., Publishers
1951	Carlos Grocery Store	Los Angeles Directory Co.
1945	Ranmirez Iginia gro	Los Angeles Directory Co.
1939	Ochiai Nobu Mrs gro	Los Angeles Directory Co.

## FINDINGS

<u>Year</u>	<u>Uses</u>	<u>Source</u>
1936	Yoshidaya Co gro	Los Angeles Directory Co.
1930	Ochial N Yoshidaya Co gro	Los Angeles Directory Co. Los Angeles Directory Co.

### 2996 14TH ST

<u>Year</u>	<u>Uses</u>	<u>Source</u>
2001	SBUCHALTERPhyl le	Haines & Company, Inc.
1960	Delicatessen Finkels Liquor	Luskeys Brothers & Co., Publishers Luskeys Brothers & Co., Publishers
1955	parlor OV Fergusons Casbah beer	Luskeys Brothers & Co., Publishers Luskeys Brothers & Co., Publishers
1945	Culpepper D C Jr restr	Los Angeles Directory Co.
1939	Shibata S T	Los Angeles Directory Co.
1936	Shiata S T	Los Angeles Directory Co.
1930	Shibata S T gro	Los Angeles Directory Co.

### 3000 14TH ST

<u>Year</u>	<u>Uses</u>	<u>Source</u>
2001	XXXX	Haines & Company, Inc.

### 3008 14TH ST

<u>Year</u>	<u>Uses</u>	<u>Source</u>
1970	Cliff Moodys Douglas Service Stn	Pacific Telephone
1966	Farmer DL Douglas Seuv Sta 3008 14th St Ri DL Farmner	Luskey Brothers & Company Inc.

### 3009 14TH ST

<u>Year</u>	<u>Uses</u>	<u>Source</u>
1955	Vacant	Luskeys Brothers & Co., Publishers
1951	Stroade Lucy C Mrs r	Los Angeles Directory Co.
1946	Stroade Lucy C Mrs r	Southern California Telephone Company
1945	Stroade L C Mrs	Los Angeles Directory Co.
1939	Stroade Lucy Mrs	Los Angeles Directory Co.
1936	Jordan Jos o	Los Angeles Directory Co.
1930	Jordan Jos	Los Angeles Directory Co.

### 3020 14TH ST

<u>Year</u>	<u>Uses</u>	<u>Source</u>
1951	Avila Ruth R r	Los Angeles Directory Co.
1945	vila Ruth Mrs	Los Angeles Directory Co.

## FINDINGS

<u>Year</u>	<u>Uses</u>	<u>Source</u>
1939	Valdez Francisco	Los Angeles Directory Co.
1936	Valdez Francisco	Los Angeles Directory Co.
1930	Reyes Petra Mrs restr	Los Angeles Directory Co.

### 3021 14TH ST

<u>Year</u>	<u>Uses</u>	<u>Source</u>
1966	Carlos Market 3021 14th St Rivo Jesus M Carlos	Luskey Brothers & Company Inc.

### 3032 14TH ST

<u>Year</u>	<u>Uses</u>	<u>Source</u>
1945	Saragoza Refugio	Los Angeles Directory Co.
1939	Open Door Mission	Los Angeles Directory Co.
1936	Vacant	Los Angeles Directory Co.
1930	Vacant	Los Angeles Directory Co.

### 3033 14TH ST

<u>Year</u>	<u>Uses</u>	<u>Source</u>
1966	Moores Signs 3033 14th St Riv James E Moore	Luskey Brothers & Company Inc.

### 3044 14TH ST

<u>Year</u>	<u>Uses</u>	<u>Source</u>
2001	XXXX	Haines & Company, Inc.
1970	Der Wienerschnitzel	Pacific Telephone
1951	Terrell Minnie r	Los Angeles Directory Co.
1945	Terrill Minnie Mrs	Los Angeles Directory Co.
1939	Vasquez Antonio	Los Angeles Directory Co.
1936	Vasquez Antonio	Los Angeles Directory Co.
1930	Vacant	Los Angeles Directory Co.

### 3046 14TH ST

<u>Year</u>	<u>Uses</u>	<u>Source</u>
1951	Moore Flora Mae Mrs r	Los Angeles Directory Co.
1939	Vacant	Los Angeles Directory Co.
1936	Vacant	Los Angeles Directory Co.
1930	Reyes Refugio gro	Los Angeles Directory Co.

## FINDINGS

### **BERMUDA**

#### **4224 BERMUDA**

<b><u>Year</u></b>	<b><u>Uses</u></b>	<b><u>Source</u></b>
1970	Salinas Jose	Pacific Telephone

#### **4255 BERMUDA**

<b><u>Year</u></b>	<b><u>Uses</u></b>	<b><u>Source</u></b>
1970	Martinez Manuel	Pacific Telephone
	Arredondo Simon	Pacific Telephone

#### **4293 BERMUDA**

<b><u>Year</u></b>	<b><u>Uses</u></b>	<b><u>Source</u></b>
1970	Parks Josephine	Pacific Telephone

#### **4366 BERMUDA**

<b><u>Year</u></b>	<b><u>Uses</u></b>	<b><u>Source</u></b>
1970	Southern Calif Area Construction Opportunity Program	Pacific Telephone
	Community Settlement Assn Of Riverside	Pacific Telephone
	S C A C O P	Pacific Telephone

### **BERMUDA AV 686**

#### **4366 BERMUDA AV 686**

<b><u>Year</u></b>	<b><u>Uses</u></b>	<b><u>Source</u></b>
1981	Community Settlement Assn Of Riversde	Pacific Telephone

### **BERMUDA AVE**

#### **4224 BERMUDA AVE**

<b><u>Year</u></b>	<b><u>Uses</u></b>	<b><u>Source</u></b>
2001	XXXX	Haines & Company, Inc.
1977	Vasquez Jesueix	Pacific Telephone
1966	Salinas Jose Hortencia 4224 Bermuda Av Riv h 7 foundry worker Ma	Luskey Brothers & Company Inc.

#### **4235 BERMUDA AVE**

<b><u>Year</u></b>	<b><u>Uses</u></b>	<b><u>Source</u></b>
2001	GONZALEZEduardo	Haines & Company, Inc.

## FINDINGS

### 4250 BERMUDA AVE

<u>Year</u>	<u>Uses</u>	<u>Source</u>
2001	MARQUEZChita	Haines & Company, Inc.
1966	Marquez Ernest Connie 4250 Bermuda Av Riv h 1 checker Atlas Cove	Luskey Brothers & Company Inc.

### 4255 BERMUDA AVE

<u>Year</u>	<u>Uses</u>	<u>Source</u>
1966	Gerardo Jenny Mrs 4255 Bermuda Av Riv h	Luskey Brothers & Company Inc.

### 4270 BERMUDA AVE

<u>Year</u>	<u>Uses</u>	<u>Source</u>
2001	LOYA Robert	Haines & Company, Inc.

### 4293 BERMUDA AVE

<u>Year</u>	<u>Uses</u>	<u>Source</u>
2001	XXXX	Haines & Company, Inc.

### 4310 BERMUDA AVE

<u>Year</u>	<u>Uses</u>	<u>Source</u>
2002	REAR Equihua Miguel	SBC PACIFIC BELL
2001	XXXX	Haines & Company, Inc.

### 4312 BERMUDA AVE

<u>Year</u>	<u>Uses</u>	<u>Source</u>
1966	Garena Paul Mary 4312 Bermuda Av Riv h	Luskey Brothers & Company Inc.
	Loya Robt Rita 4312 Bermuda Av Riv h assembler Bourns Inc	Luskey Brothers & Company Inc.

### 4335 BERMUDA AVE

<u>Year</u>	<u>Uses</u>	<u>Source</u>
2001	BORNAGAIN	Haines & Company, Inc.
1996	BORN AGAIN	Pacific Bell
1990	BORN AGAIN	Pacific Bell
1986	To era Victor Pastr	Pacific Bell Yellow Pages
1981	Tejera Victor Pastr	Pacific Telephone
1977	Tejera Victor Pastr	Pacific Telephone



## FINDINGS

### **Bermuda Ave**

#### **4366 Bermuda Ave**

<b><u>Year</u></b>	<b><u>Uses</u></b>	<b><u>Source</u></b>
2014	COMMUNITY SETTLEMENT ASSOC	EDR Digital Archive
2010	COMMUNITY SETTLEMENT ASSOC	EDR Digital Archive
2005	COMMUNITY SETTLEMENT ASSN	EDR Digital Archive

### **BERMUDA AVE**

#### **4366 BERMUDA AVE**

<b><u>Year</u></b>	<b><u>Uses</u></b>	<b><u>Source</u></b>
2002	REAR COMMUNITYSETTLEMENT ASSN OF RIVERSIDE	SBC PACIFIC BELL SBC PACIFIC BELL
2001	COMNTYSETTLEMENT	Haines & Company, Inc.
1996	COMMUNITY SETTLEMENT ASSN OF RIVERSIDE	Pacific Bell
1990	COMMUNITY SETTLEMENT ASSM OF RIVERSIDE	Pacific Bell Pacific Bell
	CHICANA SERVICE ACTION CENTER	Pacific Bell
1986	Community Settlement Assn Of Riverside Commuter Computer	Pacific Bell Yellow Pages Pacific Bell Yellow Pages
1977	Community Settlement Assn Of Riverside	Pacific Telephone

### **BOWIE CIR**

#### **2636 BOWIE CIR**

<b><u>Year</u></b>	<b><u>Uses</u></b>	<b><u>Source</u></b>
1930	Barbarin Santos	Los Angeles Directory Co.

#### **2637 BOWIE CIR**

<b><u>Year</u></b>	<b><u>Uses</u></b>	<b><u>Source</u></b>
1930	Vargas Evaristo	Los Angeles Directory Co.

#### **2676 BOWIE CIR**

<b><u>Year</u></b>	<b><u>Uses</u></b>	<b><u>Source</u></b>
1930	Tapio Ramon	Los Angeles Directory Co.
	MartInly Emma Mrs	Los Angeles Directory Co.

## FINDINGS

### **BOWIE CT**

#### **2634 BOWIE CT**

<b><u>Year</u></b>	<b><u>Uses</u></b>	<b><u>Source</u></b>
2001	VASQUEZ Elizabeth	Haines & Company, Inc.
1990	Vasquez Eugene	Pacific Bell
1986	Vasquez Eugene	Pacific Bell Yellow Pages
1981	Vasquez Eugene	Pacific Telephone
1966	Brizuela Rafael Ann 2634 Bowie Ct Riv hmechanic	Luskey Brothers & Company Inc.
1960	Castro RJ	Luskeys Brothers & Co., Publishers
1955	Vargas E V	Luskeys Brothers & Co., Publishers
1951	Vargas Mary r	Los Angeles Directory Co.
1945	Vargas Evaristo	Los Angeles Directory Co.
1939	Vargas Evaristo	Los Angeles Directory Co.
1936	Vargas Evaristo	Los Angeles Directory Co.

#### **2635 BOWIE CT**

<b><u>Year</u></b>	<b><u>Uses</u></b>	<b><u>Source</u></b>
2001	NIETORila	Haines & Company, Inc.
1990	Barbarin Frank	Pacific Bell
1986	Barbarin Frank	Pacific Bell Yellow Pages
1981	Barbarin Frank	Pacific Telephone
1966	Min 5 Attempts Made No Return	Luskey Brothers & Company Inc. Luskey Brothers & Company Inc.
1960	Noguez JD rear Gonzales Jessie	Luskeys Brothers & Co., Publishers Luskeys Brothers & Co., Publishers
1955	Lopez C A rear Leyba Cornello a Sanchez Joe	Luskeys Brothers & Co., Publishers Luskeys Brothers & Co., Publishers Luskeys Brothers & Co., Publishers
1945	Rosales Guillermo	Los Angeles Directory Co.
1939	Rosales Guillermo	Los Angeles Directory Co.
1936	Gonzales Jesus	Los Angeles Directory Co.

#### **2644 BOWIE CT**

<b><u>Year</u></b>	<b><u>Uses</u></b>	<b><u>Source</u></b>
2001	XXXX	Haines & Company, Inc.
1966	Barajas Lawrence Judy 2644 Bowie Ct Riv h construction worker	Luskey Brothers & Company Inc.
1960	Villegas AN rear Cabrera JR	Luskeys Brothers & Co., Publishers Luskeys Brothers & Co., Publishers

## FINDINGS

<u>Year</u>	<u>Uses</u>	<u>Source</u>
1955	Burnett i Martha Mrs	Luskeys Brothers & Co., Publishers
	rear Cabrera Juan	Luskeys Brothers & Co., Publishers
1945	residents	Los Angeles Directory Co.
1939	Ortega Pedro	Los Angeles Directory Co.
1936	Ortega Pedro	Los Angeles Directory Co.

### 2645 BOWIE CT

<u>Year</u>	<u>Uses</u>	<u>Source</u>
2002	Amezquita Gloria	SBC PACIFIC BELL
2001	AMEZQUITA Gloria	Haines & Company, Inc.
	OBARBARIN Elvira	Haines & Company, Inc.
1996	Amezquita Gloria	Pacific Bell
1986	Barbarin Joe	Pacific Bell Yellow Pages
1981	Barbarin Joe	Pacific Telephone
1977	Barbarin Joe	Pacific Telephone
1966	Min 5 Attempts Made	Luskey Brothers & Company Inc.
	No Return	Luskey Brothers & Company Inc.
1960	Munoz FP	Luskeys Brothers & Co., Publishers
1955	Rangel L L	Luskeys Brothers & Co., Publishers
	Romo Genero	Luskeys Brothers & Co., Publishers
1945	Barbarin Jacinta Mrs	Los Angeles Directory Co.
1939	Barbarin Jacintas Mrs	Los Angeles Directory Co.
1936	Barbarian Santos	Los Angeles Directory Co.

### 2654 BOWIE CT

<u>Year</u>	<u>Uses</u>	<u>Source</u>
2001	GUZMAN Frank	Haines & Company, Inc.
1970	Chagolla Eusebio	Pacific Telephone
1966	Chagolla Eusebio Frederica 2654 Bowie Ct Riv h 1 employee Natio	Luskey Brothers & Company Inc.
1960	Chagolla ET	Luskeys Brothers & Co., Publishers
1955	Chagolla Eusebio	Luskeys Brothers & Co., Publishers
1945	Vacant	Los Angeles Directory Co.
1939	Chagolla Usabio	Los Angeles Directory Co.
1936	Arnellos Juan	Los Angeles Directory Co.

### 2655 BOWIE CT

<u>Year</u>	<u>Uses</u>	<u>Source</u>
2001	BARBARIN Lucy	Haines & Company, Inc.
1970	Barbarin Inez	Pacific Telephone

## FINDINGS

<u>Year</u>	<u>Uses</u>	<u>Source</u>
1966	Barbarin Joe Elvira 2655 Bowie Ct Riv h 10 gardener	Luskey Brothers & Company Inc.
1960	Barbarin Jos	Luskeys Brothers & Co., Publishers
1955	rear Ramirez Francisco M	Luskeys Brothers & Co., Publishers
	Barbarin Jos	Luskeys Brothers & Co., Publishers
1945	Barbarin Joe	Los Angeles Directory Co.
1939	Leyba Pedro	Los Angeles Directory Co.
1936	Leyba Pedro o	Los Angeles Directory Co.

### 2664 BOWIE CT

<u>Year</u>	<u>Uses</u>	<u>Source</u>
2001	XXXX	Haines & Company, Inc.
1986	Perales Antonio	Pacific Bell Yellow Pages
1981	Perales Antonio	Pacific Telephone
1970	Perales Antonio	Pacific Telephone
1966	Perales Antonio Jenny 2664 Bowie Ct Riv h retired	Luskey Brothers & Company Inc.
1960	Perales Antonio	Luskeys Brothers & Co., Publishers
1955	Perales Antonio R	Luskeys Brothers & Co., Publishers
1945	Perales Antonio	Los Angeles Directory Co.
1939	Perales Antonio	Los Angeles Directory Co.
1936	Salazar Sabmo	Los Angeles Directory Co.

### 2665 BOWIE CT

<u>Year</u>	<u>Uses</u>	<u>Source</u>
2001	LOZANOMarcelino	Haines & Company, Inc.
1996	Lozano Marcelino R	Pacific Bell
1990	Lozano Marcelino R	Pacific Bell
1986	Lozano Marcelino R	Pacific Bell Yellow Pages
1981	Lozano Marcelino R	Pacific Telephone
1970	Lozano Delfina	Pacific Telephone
	Lozano Mateo V	Pacific Telephone
1966	Chambers Vivian Mrs 2665 Bowie Ct Riv h clerk Pacific Telephone	Luskey Brothers & Company Inc.
1960	Lozano Delphina Mrs	Luskeys Brothers & Co., Publishers
	rear Vacant	Luskeys Brothers & Co., Publishers
1955	Lozano M B	Luskeys Brothers & Co., Publishers
	rear vacant	Luskeys Brothers & Co., Publishers
1951	Lozano Mercelino r	Los Angeles Directory Co.
1945	Lozano Matteo	Los Angeles Directory Co.

## FINDINGS

<u>Year</u>	<u>Uses</u>	<u>Source</u>
1939	Lozano Matteo	Los Angeles Directory Co.
1936	Barren Felix	Los Angeles Directory Co.

### 2674 BOWIE CT

<u>Year</u>	<u>Uses</u>	<u>Source</u>
1966	Henderson CM Mrs 2674 Bowie Ct Riv h	Luskey Brothers & Company Inc.
1960	Kellum NW	Luskeys Brothers & Co., Publishers
1955	Hunter A B Mrs	Luskeys Brothers & Co., Publishers
1945	Torres Annie Mrs	Los Angeles Directory Co.
1939	Maldonado Frank	Los Angeles Directory Co.
1936	Garcia John	Los Angeles Directory Co.

### 2675 BOWIE CT

<u>Year</u>	<u>Uses</u>	<u>Source</u>
1966	Jones Wilbur Marylee 2675 Bowie Ct Riv h retired	Luskey Brothers & Company Inc.
1960	Velasquez RM	Luskeys Brothers & Co., Publishers
1955	Leyva Tiburcia Mrs	Luskeys Brothers & Co., Publishers
1945	Leyba Tibusia Mrs	Los Angeles Directory Co.
1939	Leyba Francisco	Los Angeles Directory Co.
1936	Leyba Francisco	Los Angeles Directory Co.

### 2677 BOWIE CT

<u>Year</u>	<u>Uses</u>	<u>Source</u>
1966	Gonzales Pete Rose 2677 Bowie Ct Riv h foreman Blue Goose Packin	Luskey Brothers & Company Inc.

### 2678 BOWIE CT

<u>Year</u>	<u>Uses</u>	<u>Source</u>
1966	No Return	Luskey Brothers & Company Inc.
	Min 5 Attempts Made	Luskey Brothers & Company Inc.

### 2683 BOWIE CT

<u>Year</u>	<u>Uses</u>	<u>Source</u>
1966	Garcia Vincent Elizabeth 2683 Bowie Ct Riv h dispenser Norton AF	Luskey Brothers & Company Inc.
	Garcia Gloria Mrs 2683 Bowie Ct Riv h retired	Luskey Brothers & Company Inc.

### 2685 BOWIE CT

<u>Year</u>	<u>Uses</u>	<u>Source</u>
1966	Mendora Ralph Luz 2685 Bowie Ct Riv	Luskey Brothers & Company Inc.

## FINDINGS

### **BUNCHE PL**

#### **2405 BUNCHE PL**

<u>Year</u>	<u>Uses</u>	<u>Source</u>
2001	GAROY	Haines & Company, Inc.
1981	Canady Ruth	Pacific Telephone
1977	Canady Ruth	Pacific Telephone
1970	Canady Ruth	Pacific Telephone
1966	Canady Ambrose Ruth 2405 Bunche Pl Riv h retired	Luskey Brothers & Company Inc.
1960	Canady Ambrose	Luskeys Brothers & Co., Publishers
1955	Canady Ambrose	Luskeys Brothers & Co., Publishers
1951	Carter Claude A r	Los Angeles Directory Co.

#### **2406 BUNCHE PL**

<u>Year</u>	<u>Uses</u>	<u>Source</u>
2002	Jackson Charlene	SBC PACIFIC BELL
2001	JACKSON Charlene	Haines & Company, Inc.
1970	Bedney Maude F	Pacific Telephone
1966	Bedney Maude F Mrs 2406 Bunche Pl Riv 83 5338 hretired	Luskey Brothers & Company Inc.
1960	Mathews JE L	Luskeys Brothers & Co., Publishers
1955	Mathews J E	Luskeys Brothers & Co., Publishers
1951	Mathews Jas E r	Los Angeles Directory Co.

#### **2417 BUNCHE PL**

<u>Year</u>	<u>Uses</u>	<u>Source</u>
2002	Wilson Obie L	SBC PACIFIC BELL
2001	OWILSONObie L	Haines & Company, Inc.
1996	Wilson Oble L	Pacific Bell
1990	Wilson Obie L	Pacific Bell
1986	Wilson Obie L	Pacific Bell Yellow Pages
	Wilson P	Pacific Bell Yellow Pages
1981	Wilson Vivian	Pacific Telephone
1966	James W Mrs 2417 Bunche Pl Riv h 1 employee Norton AFB	Luskey Brothers & Company Inc.
1960	Hose Bert	Luskeys Brothers & Co., Publishers
1955	Hose Stonewall	Luskeys Brothers & Co., Publishers
1951	Hose Stonewall r	Los Angeles Directory Co.

## FINDINGS

### 2418 BUNCHE PL

<u>Year</u>	<u>Uses</u>	<u>Source</u>
2001	OKAMRATHHans	Haines & Company, Inc.
1970	Youngblood Norwood L	Pacific Telephone
	Youngblood Sallie A	Pacific Telephone
1966	Youngblood Norwood L Sallie 2418 Bunche PI Riv h 3 Business Mana	Luskey Brothers & Company Inc.
1960	Inman Raleigh	Luskeys Brothers & Co., Publishers
1955	Inman Margt Mrs	Luskeys Brothers & Co., Publishers

### 2427 BUNCHE PL

<u>Year</u>	<u>Uses</u>	<u>Source</u>
2001	RILEYDebra 00 I	Haines & Company, Inc.
1990	Taylor Bennett	Pacific Bell
1986	Taylor Bennett	Pacific Bell Yellow Pages
1981	Taylor Bennett	Pacific Telephone
1977	Taylor Bennett	Pacific Telephone
1970	Taylor Bennett	Pacific Telephone
1966	Taylor FD Bennett 2427 Bunche PI Riv h clerk Harris Co	Luskey Brothers & Company Inc.
1960	Tay lor FD V	Luskeys Brothers & Co., Publishers
1955	Taylor F D	Luskeys Brothers & Co., Publishers
1951	Taylor Bennett r	Los Angeles Directory Co.

### 2428 BUNCHE PL

<u>Year</u>	<u>Uses</u>	<u>Source</u>
2002	Jenkins Charles	SBC PACIFIC BELL
2001	JENKINSChas H	Haines & Company, Inc.
1996	Jenkins Chas H	Pacific Bell
1990	Jenkins Chas H	Pacific Bell
1986	Jenkins Chas H	Pacific Bell Yellow Pages
1981	Jenkins CR	Pacific Telephone
1977	Jenkins Chas H	Pacific Telephone
1970	Jenkins Chas H	Pacific Telephone
1966	Jenkins Chas H Maggie 2428 Bunche PI Riv h 2 model maker Naval O	Luskey Brothers & Company Inc.
1960	Deloatch ML D	Luskeys Brothers & Co., Publishers
1955	De Loatch M L	Luskeys Brothers & Co., Publishers

## FINDINGS

### 2439 BUNCHE PL

<u>Year</u>	<u>Uses</u>	<u>Source</u>
2002	Wells Reuben M	SBC PACIFIC BELL
2001	WELLSReuben M 0 SH 0 RTJanesleir	Haines & Company, Inc. Haines & Company, Inc.
1996	Wells Reuben M	Pacific Bell
1990	Wells Reuben M	Pacific Bell
1986	Wells Reuben M	Pacific Bell Yellow Pages
1981	Wells Reuben M	Pacific Telephone
1977	Wells Reuben M	Pacific Telephone
1970	Wells Reuben M	Pacific Telephone
1966	Wells Reuben M Claudia 2439 Bunche Pl Riu h	Luskey Brothers & Company Inc.
1960	We lls RM	Luskeys Brothers & Co., Publishers
1955	Welis Reuben H	Luskeys Brothers & Co., Publishers
1951	Wells Reuben M r	Los Angeles Directory Co.

### 2440 BUNCHE PL

<u>Year</u>	<u>Uses</u>	<u>Source</u>
2001	PFERRELLPearline	Haines & Company, Inc.
1996	Ferrell Lawrence	Pacific Bell
1990	Ferrell Lawrence	Pacific Bell
1986	Ferrell Lawrence	Pacific Bell Yellow Pages
1981	Ferrell Lawrence	Pacific Telephone
1966	Ferrell Lawrence H Pearline 2440 Bunche Pl Riv h 1 machinist Nor	Luskey Brothers & Company Inc.
1960	Ferrell LH Jr	Luskeys Brothers & Co., Publishers
1955	Ferrell Lawrence H Jr	Luskeys Brothers & Co., Publishers
1951	Ferrell Lawrence r	Los Angeles Directory Co.

### 2449 BUNCHE PL

<u>Year</u>	<u>Uses</u>	<u>Source</u>
2002	Parks Thelma	SBC PACIFIC BELL
2001	PARKSThelm	Haines & Company, Inc.
1996	Parks C A	Pacific Bell
1990	Parks C A	Pacific Bell
1986	Parks C A	Pacific Bell Yellow Pages
1981	Parks C A	Pacific Telephone
1977	Parks C A	Pacific Telephone
1970	Parks C A	Pacific Telephone



## FINDINGS

<u>Year</u>	<u>Uses</u>	<u>Source</u>
1966	Parks Clarence A Thelma 2449 Bunche Pl Riv h 1 layout man Kaiser	Luskey Brothers & Company Inc.
1960	Parks CA	Luskeys Brothers & Co., Publishers
1955	Parks Clarence A	Luskeys Brothers & Co., Publishers
1951	Parks C A r	Los Angeles Directory Co.

### 2450 BUNCHE PL

<u>Year</u>	<u>Uses</u>	<u>Source</u>
2001	MORGAN Dock	Haines & Company, Inc.
1970	Morgan Doc Mrs	Pacific Telephone
1960	Morgan Dock OD	Luskeys Brothers & Co., Publishers
1955	Richards F A	Luskeys Brothers & Co., Publishers

### 2461 BUNCHE PL

<u>Year</u>	<u>Uses</u>	<u>Source</u>
2002	Martinez Martha A	SBC PACIFIC BELL
2001	0 MARTINEZMaeha	Haines & Company, Inc.
1990	Davis Robbie	Pacific Bell
1986	Davis Robbie	Pacific Bell Yellow Pages
1981	Davis Robbie	Pacific Telephone
1970	Davis Robbie	Pacific Telephone
1966	Davis Robbi R Mrs 2461 Bunche Pl Riv h 2 x ray technician County	Luskey Brothers & Company Inc.
1960	Davis Jos D	Luskeys Brothers & Co., Publishers
1955	Davis Jos	Luskeys Brothers & Co., Publishers
1951	Davis Jos r	Los Angeles Directory Co.

### 2462 BUNCHE PL

<u>Year</u>	<u>Uses</u>	<u>Source</u>
2001	BAKER Palrick	Haines & Company, Inc.
1996	Douglas Mildred	Pacific Bell
1990	Douglas Mildred	Pacific Bell
1986	Douglas Mildred	Pacific Bell Yellow Pages
1981	Douglas Mildred	Pacific Telephone
1977	Douglas Marcus	Pacific Telephone
1970	Douglas Marcus	Pacific Telephone
1966	Douglas Marcus Mildred 2462 Bunche Pl Riv h 1 groundsman Metro	Luskey Brothers & Company Inc.
1960	Douglas Marcus	Luskeys Brothers & Co., Publishers
1955	Douglas Marcus	Luskeys Brothers & Co., Publishers
1951	Douglas Marcus r	Los Angeles Directory Co.

## FINDINGS

### 2471 BUNCHE PL

<u>Year</u>	<u>Uses</u>	<u>Source</u>
2002	Cleveland N M	SBC PACIFIC BELL
2001	CLEVELANDNM	Haines & Company, Inc.
1996	Cleveland N M	Pacific Bell
1990	Cleveland N M	Pacific Bell
1986	Hopkins Doreen	Pacific Bell Yellow Pages
	Clevenger K	Pacific Bell Yellow Pages
	Cleveland N M	Pacific Bell Yellow Pages
1981	Cleveland Nancy M	Pacific Telephone
1977	Cleveland Nancy M	Pacific Telephone
1970	Cleveland Nancy M	Pacific Telephone
1966	Colona Nancy M Mrs 2471 Bunche PI Riv h 1 psychiatric tech Pacif	Luskey Brothers & Company Inc.
1960	Cleveland NM Mrs	Luskeys Brothers & Co., Publishers
1955	Colona Roland W	Luskeys Brothers & Co., Publishers
1951	Colona Roland W r	Los Angeles Directory Co.

### 2472 BUNCHE PL

<u>Year</u>	<u>Uses</u>	<u>Source</u>
2002	Brown Robt Mrs	SBC PACIFIC BELL
2001	0 BROWN Rob Mrs	Haines & Company, Inc.
1996	Brown Robt Mrs	Pacific Bell
1990	Brown Robt Mrs	Pacific Bell
1986	Brown Robt Mrs	Pacific Bell Yellow Pages
1981	Brown Robt Mrs	Pacific Telephone
1977	Brown Robt Mrs	Pacific Telephone
1970	Brown Robt Mrs	Pacific Telephone
1966	Brown Robt R Inez 2472 Bunche PI Riv h stationattendant Jacobsen	Luskey Brothers & Company Inc.
1960	Brown RR	Luskeys Brothers & Co., Publishers
1955	Brown Robt R	Luskeys Brothers & Co., Publishers
1951	Brown Robt Mrs r	Los Angeles Directory Co.

### 2483 BUNCHE PL

<u>Year</u>	<u>Uses</u>	<u>Source</u>
2002	Carter Louise	SBC PACIFIC BELL
2001	CARTER Louese	Haines & Company, Inc.
	DAVISKesra	Haines & Company, Inc.
1996	Carter Louise	Pacific Bell
1990	Carter Louise	Pacific Bell

## FINDINGS

<u>Year</u>	<u>Uses</u>	<u>Source</u>
1986	Carter Louise	Pacific Bell Yellow Pages
	Carter M	Pacific Bell Yellow Pages
1981	Carter Louise	Pacific Telephone
1977	Carter Louise	Pacific Telephone
1970	Carter Louise	Pacific Telephone
1966	Carter Willie L Louise 2483 Bunche Pl Riv h 1 foreman City Sanit	Luskey Brothers & Company Inc.
1960	Carter WL DV	Luskeys Brothers & Co., Publishers
1955	Carter Willie L	Luskeys Brothers & Co., Publishers
1951	Carter Louise r	Los Angeles Directory Co.

### 2484 BUNCHE PL

<u>Year</u>	<u>Uses</u>	<u>Source</u>
2002	Muhammad Kevin L	SBC PACIFIC BELL
2001	SGAREY Kev On	Haines & Company, Inc.
	MUHAMMAD Kevin L	Haines & Company, Inc.
1996	Garey Kevin L	Pacific Bell
1990	Garey Kevin L	Pacific Bell
1986	Gargalis Terry & Michael	Pacific Bell Yellow Pages
	Garey Kevin L	Pacific Bell Yellow Pages
1977	Jenkins Chas H	Pacific Telephone
1966	Cruthird Alfred Christine 2484 Bunche Pl Riv hi Staff Sergeant U	Luskey Brothers & Company Inc.
1960	Jenklns CH	Luskeys Brothers & Co., Publishers
1955	Jenkins Chas H	Luskeys Brothers & Co., Publishers

### 2493 BUNCHE PL

<u>Year</u>	<u>Uses</u>	<u>Source</u>
2001	RODRIGUEZMartin	Haines & Company, Inc.
1986	Clardy Mattie L	Pacific Bell Yellow Pages
1981	Clardy Mattie L	Pacific Telephone
1977	Clardy Mattie L	Pacific Telephone
1966	Haynes CL 2493 Bunche Pl Riv h	Luskey Brothers & Company Inc.
1960	Mitchell HE	Luskeys Brothers & Co., Publishers
1955	Creed L V	Luskeys Brothers & Co., Publishers

### 2494 BUNCHE PL

<u>Year</u>	<u>Uses</u>	<u>Source</u>
2001	SAMUELClirnon	Haines & Company, Inc.
1977	Walker Roger	Pacific Telephone

## FINDINGS

<u>Year</u>	<u>Uses</u>	<u>Source</u>
1970	Johnson Richard P	Pacific Telephone
1966	Glenn Albretta S Mrs 2494 Bunche PI Riv 86 9968 h 1 operator Pac	Luskey Brothers & Company Inc.
1960	Dyer HA	Luskeys Brothers & Co., Publishers
1955	Johnson W H	Luskeys Brothers & Co., Publishers

### 2504 BUNCHE PL

<u>Year</u>	<u>Uses</u>	<u>Source</u>
2001	OPENAValente	Haines & Company, Inc.
1977	Ford Arthutir	Pacific Telephone
1966	Ford Arth Kathy 2504 Bunche PI Riv h 1 laborer Riv Cement Co	Luskey Brothers & Company Inc.

### 2505 BUNCHE PL

<u>Year</u>	<u>Uses</u>	<u>Source</u>
2001	STEWARTDorothy	Haines & Company, Inc.
1966	Stewart David M Dorothy 2505 Bunche PI Riv h 4 leadman Hunter En	Luskey Brothers & Company Inc.

### 2518 BUNCHE PL

<u>Year</u>	<u>Uses</u>	<u>Source</u>
2001	ARMSTRONG Devonne	Haines & Company, Inc.
1977	Downey Rosie L	Pacific Telephone
1966	No Return	Luskey Brothers & Company Inc.
	Min 5 Attempts Made	Luskey Brothers & Company Inc.

### 2519 BUNCHE PL

<u>Year</u>	<u>Uses</u>	<u>Source</u>
2002	Palmore Sam A	SBC PACIFIC BELL
2001	PALMORESam	Haines & Company, Inc.
1996	Palmore Sam A	Pacific Bell
1990	Palmore Sam A	Pacific Bell
1986	Palmore Sam A	Pacific Bell Yellow Pages
1981	Palmisano Jas V Sr	Pacific Telephone
1977	Palmore Sam A	Pacific Telephone
1970	Palmore Sam A	Pacific Telephone
1966	Cole Ronald T Cita 2519 Bunche PI Ri h USAF	Luskey Brothers & Company Inc.

### 2530 BUNCHE PL

<u>Year</u>	<u>Uses</u>	<u>Source</u>
2001	SULLIVAN Samuel	Haines & Company, Inc.

## FINDINGS

<u>Year</u>	<u>Uses</u>	<u>Source</u>
1990	Sullivan Sam	Pacific Bell
1986	Sullivan Sam	Pacific Bell Yellow Pages
	Sullivan Joan	Pacific Bell Yellow Pages
1981	Sullivan Sam	Pacific Telephone
	Sullivan Joan	Pacific Telephone
	Sullivan D M	Pacific Telephone
1977	Sullivan Joan	Pacific Telephone
	Sullivan Sam	Pacific Telephone
1970	Samuel Curtis E	Pacific Telephone
1966	Sullivan Saml W Joan 2530 Bunche PI Riy 84 6650 h 4 Technical Se	Luskey Brothers & Company Inc.

### Commerce St

#### 4430 Commerce St

<u>Year</u>	<u>Uses</u>	<u>Source</u>
2010	JOHN BEAN TECHNOLOGIES CORP	EDR Digital Archive

### COTTACGE ST

#### 2932 COTTACGE ST

<u>Year</u>	<u>Uses</u>	<u>Source</u>
1990	h Perez Isalas	Pacific Bell

#### 2944 COTTACGE ST

<u>Year</u>	<u>Uses</u>	<u>Source</u>
1990	Herrera Carlos	Pacific Bell

#### 2997 COTTACGE ST

<u>Year</u>	<u>Uses</u>	<u>Source</u>
1990	APOSTOLIC CHURCH	Pacific Bell

### COTTAGE

#### 2772 COTTAGE

<u>Year</u>	<u>Uses</u>	<u>Source</u>
2002	Preciado Gabriel	SBC PACIFIC BELL

#### 2839 COTTAGE

<u>Year</u>	<u>Uses</u>	<u>Source</u>
2002	Escobedo Pedro D	SBC PACIFIC BELL

## FINDINGS

<u>Year</u>	<u>Uses</u>	<u>Source</u>
2002	Sanchez Sandra	SBC PACIFIC BELL

### 2841 COTTAGE

<u>Year</u>	<u>Uses</u>	<u>Source</u>
2002	Ruiz Juana C	SBC PACIFIC BELL

### 2859 COTTAGE

<u>Year</u>	<u>Uses</u>	<u>Source</u>
2002	Nava Rafael	SBC PACIFIC BELL

### 2861 COTTAGE

<u>Year</u>	<u>Uses</u>	<u>Source</u>
2002	GAR Lopez Aida	SBC PACIFIC BELL

### 2956 COTTAGE

<u>Year</u>	<u>Uses</u>	<u>Source</u>
2002	Flores Miguel	SBC PACIFIC BELL

### 2997 COTTAGE

<u>Year</u>	<u>Uses</u>	<u>Source</u>
2002	APOSTOLIC CHURCH	SBC PACIFIC BELL
	COTTONWOOD AV	SBC PACIFIC BELL
	LERMA CHRISTIAN ACADEMY	SBC PACIFIC BELL

### COTTAGE LN

#### 2859 COTTAGE LN

<u>Year</u>	<u>Uses</u>	<u>Source</u>
1981	Sotelo Ernestina	Pacific Telephone

### COTTAGE ST

#### 2735 COTTAGE ST

<u>Year</u>	<u>Uses</u>	<u>Source</u>
2001	SOLI SFrancsroc	Haines & Company, Inc.
1981	Chagolla Alego H	Pacific Telephone
1960	Chagolia HA	Luskeys Brothers & Co., Publishers
1955	Chagolla A H C	Luskeys Brothers & Co., Publishers

## FINDINGS

### 2754 COTTAGE ST

<u>Year</u>	<u>Uses</u>	<u>Source</u>
1955	Lopez Ignacio	Luskeys Brothers & Co., Publishers
1951	Lopez Esther r	Los Angeles Directory Co.

### 2772 COTTAGE ST

<u>Year</u>	<u>Uses</u>	<u>Source</u>
2001	MACAS Morrs 00 i	Haines & Company, Inc.
1977	Macias C M	Pacific Telephone
1960	rear Vacant	Luskeys Brothers & Co., Publishers
	Williams CL	Luskeys Brothers & Co., Publishers
1955	Esquibel Jess	Luskeys Brothers & Co., Publishers
1945	Gomez Anton	Los Angeles Directory Co.
1939	Hamilton M J Mrs	Los Angeles Directory Co.
1936	Vacant	Los Angeles Directory Co.
1930	Box H A o	Los Angeles Directory Co.

### 2774 COTTAGE ST

<u>Year</u>	<u>Uses</u>	<u>Source</u>
2001	XXXX	Haines & Company, Inc.

### 2801 COTTAGE ST

<u>Year</u>	<u>Uses</u>	<u>Source</u>
2001	ARMSTRONG Calen 00 C	Haines & Company, Inc.

### 2822 COTTAGE ST

<u>Year</u>	<u>Uses</u>	<u>Source</u>
1960	Simpson JL	Luskeys Brothers & Co., Publishers
1955	Sanders Christine Mrs	Luskeys Brothers & Co., Publishers
	Gates Celeste Mrs	Luskeys Brothers & Co., Publishers
1945	Nash Wm	Los Angeles Directory Co.

### 2824 COTTAGE ST

<u>Year</u>	<u>Uses</u>	<u>Source</u>
1960	Roberts DA	Luskeys Brothers & Co., Publishers

### 2830 COTTAGE ST

<u>Year</u>	<u>Uses</u>	<u>Source</u>
2001	ESCOBEDOPedroa	Haines & Company, Inc.

## FINDINGS

### 2839 COTTAGE ST

<u>Year</u>	<u>Uses</u>	<u>Source</u>
1977	Williams H L	Pacific Telephone
1960	Taylor ML Mrs	Luskeys Brothers & Co., Publishers
1955	Taylor M L Mrs	Luskeys Brothers & Co., Publishers
	Randle J W	Luskeys Brothers & Co., Publishers
1951	Bunn T L r	Los Angeles Directory Co.
	Taylor Myrtle L r	Los Angeles Directory Co.
1945	Clay CKath	Los Angeles Directory Co.
1939	Taylor Myrtle	Los Angeles Directory Co.

### 2840 COTTAGE ST

<u>Year</u>	<u>Uses</u>	<u>Source</u>
2001	SAVIN Herheda	Haines & Company, Inc.

### 2841 COTTAGE ST

<u>Year</u>	<u>Uses</u>	<u>Source</u>
1996	Dominguez Melanie	Pacific Bell
	Alvarado Ricardo	Pacific Bell

### 2850 COTTAGE ST

<u>Year</u>	<u>Uses</u>	<u>Source</u>
2001	OROZCOAlberto 00 C	Haines & Company, Inc.

### 2859 COTTAGE ST

<u>Year</u>	<u>Uses</u>	<u>Source</u>
2001	FORTILLOViceulle	Haines & Company, Inc.
1960	Arispe JB D	Luskeys Brothers & Co., Publishers
1955	Arispe John	Luskeys Brothers & Co., Publishers
1951	Arispe John r	Los Angeles Directory Co.
1946	Williams Robt Mrs r	Southern California Telephone Company
1945	Williams Robt	Los Angeles Directory Co.
1939	Ware J S	Los Angeles Directory Co.
1936	Ware J S	Los Angeles Directory Co.
1930	Mena Raymond o	Los Angeles Directory Co.

### 2861 COTTAGE ST

<u>Year</u>	<u>Uses</u>	<u>Source</u>
2001	MURILLOJarme 00 C	Haines & Company, Inc.
	LOPEZAlda	Haines & Company, Inc.
1996	Hernandez Alejandro M	Pacific Bell



## FINDINGS

<u>Year</u>	<u>Uses</u>	<u>Source</u>
1986	Sotelo Ernestina	Pacific Bell Yellow Pages
	Sotelo Ernestina	Pacific Bell Yellow Pages
1981	Lopez Manuel Solis	Pacific Telephone

### Cottage St

#### 2864 Cottage St

<u>Year</u>	<u>Uses</u>	<u>Source</u>
2010	IGNACIO C ROSALES	EDR Digital Archive

#### 2881 Cottage St

<u>Year</u>	<u>Uses</u>	<u>Source</u>
2010	BUE RAYELLE	EDR Digital Archive

### COTTAGE ST

#### 2881 COTTAGE ST

<u>Year</u>	<u>Uses</u>	<u>Source</u>
1960	Glover Hattie	Luskeys Brothers & Co., Publishers
1955	Thomas J L	Luskeys Brothers & Co., Publishers

#### 2910 COTTAGE ST

<u>Year</u>	<u>Uses</u>	<u>Source</u>
2001	XXXX	Haines & Company, Inc.
1960	Casares JH	Luskeys Brothers & Co., Publishers
1955	Roque M M	Luskeys Brothers & Co., Publishers
1945	vila Frank	Los Angeles Directory Co.
1939	Archer M E Mrs	Los Angeles Directory Co.
1936	Archer M E Mrs	Los Angeles Directory Co.

#### 2920 COTTAGE ST

<u>Year</u>	<u>Uses</u>	<u>Source</u>
2001	GARCIAGuadalupe 00 C	Haines & Company, Inc.
1960	Mc Knight CO	Luskeys Brothers & Co., Publishers
1955	Johnson Robt C	Luskeys Brothers & Co., Publishers
1945	Campos Augustine	Los Angeles Directory Co.
1939	Campos Augustine	Los Angeles Directory Co.
1936	Ballard E L o	Los Angeles Directory Co.
1930	Ballard E L o	Los Angeles Directory Co.

## FINDINGS

### 2931 COTTAGE ST

<u>Year</u>	<u>Uses</u>	<u>Source</u>
1936	Vacant	Los Angeles Directory Co.

### 2932 COTTAGE ST

<u>Year</u>	<u>Uses</u>	<u>Source</u>
2001	HUERTA Froylan 00 C	Haines & Company, Inc.
1986	Velasquez Jesus Acosta	Pacific Bell Yellow Pages
1977	Moss Anna Lee	Pacific Telephone
1960	Vacant	Luskeys Brothers & Co., Publishers
	Patterson AW	Luskeys Brothers & Co., Publishers
1955	Cooper Artis	Luskeys Brothers & Co., Publishers
	Simpson A E	Luskeys Brothers & Co., Publishers
1951	Barron Margarita r	Los Angeles Directory Co.
1945	Saucedo Eluterio	Los Angeles Directory Co.
1939	Saucedo Eluterio	Los Angeles Directory Co.
1936	Saucedo Eluterio	Los Angeles Directory Co.
1930	Huston Clinton	Los Angeles Directory Co.
	Vacant	Los Angeles Directory Co.

### Cottage St

### 2934 Cottage St

<u>Year</u>	<u>Uses</u>	<u>Source</u>
2005	MOHAMED AMER TRUCKING	EDR Digital Archive

### COTTAGE ST

### 2934 COTTAGE ST

<u>Year</u>	<u>Uses</u>	<u>Source</u>
2001	XXXX	Haines & Company, Inc.
1960	Clark LD	Luskeys Brothers & Co., Publishers
1955	Pears Wilma Mrs	Luskeys Brothers & Co., Publishers
1945	Fernandez Frank	Los Angeles Directory Co.
1939	Fernandez Frank	Los Angeles Directory Co.
1936	Fernandez Frank	Los Angeles Directory Co.
1930	Jimenez Ramon	Los Angeles Directory Co.

### 2944 COTTAGE ST

<u>Year</u>	<u>Uses</u>	<u>Source</u>
2001	PULIDO Jorge 00 C	Haines & Company, Inc.

## FINDINGS

<u>Year</u>	<u>Uses</u>	<u>Source</u>
1986	Flores David	Pacific Bell Yellow Pages
	Flores E C	Pacific Bell Yellow Pages
1981	Del Toro Gustavo	Pacific Telephone
1977	Cuellar Rufugio C	Pacific Telephone
1960	Perez T R	Luskeys Brothers & Co., Publishers
	Cooper Artis	Luskeys Brothers & Co., Publishers
1955	Castro Tony M	Luskeys Brothers & Co., Publishers
	Saucedo E G	Luskeys Brothers & Co., Publishers
1951	Davenport Cora Mae r	Los Angeles Directory Co.
1945	Cortez Rosanda Mrs	Los Angeles Directory Co.
	Fernandez Marguerita Mrs	Los Angeles Directory Co.
1939	1/2 Floris Lasaro	Los Angeles Directory Co.
	Leivas Albt	Los Angeles Directory Co.
1936	Y 2 Sosa Ernest	Los Angeles Directory Co.
	Luke Brooks	Los Angeles Directory Co.
1930	Castra Thos	Los Angeles Directory Co.
	Fernandez Frank	Los Angeles Directory Co.
	Bermudez Estaban	Los Angeles Directory Co.

### 2956 COTTAGE ST

<u>Year</u>	<u>Uses</u>	<u>Source</u>
2001	ESPINOSA Ruben	Haines & Company, Inc.
	GARCIAJuan 00 C	Haines & Company, Inc.
1960	Sullivan Lucy Mrs	Luskeys Brothers & Co., Publishers
1955	Sullivan Lucy	Luskeys Brothers & Co., Publishers
1945	Sullivan Lucy	Los Angeles Directory Co.
1939	Sullivan J F	Los Angeles Directory Co.
1936	Sullivan J F o	Los Angeles Directory Co.
1930	Sullivan J F o	Los Angeles Directory Co.

### 2958 COTTAGE ST

<u>Year</u>	<u>Uses</u>	<u>Source</u>
2001	XXXX	Haines & Company, Inc.

### 2959 COTTAGE ST

<u>Year</u>	<u>Uses</u>	<u>Source</u>
1960	Martinez JF	Luskeys Brothers & Co., Publishers

## FINDINGS

### 2968 COTTAGE ST

<u>Year</u>	<u>Uses</u>	<u>Source</u>
1960	Mayweather BM Mrs	Luskeys Brothers & Co., Publishers
1955	Mayweather B M Mrs	Luskeys Brothers & Co., Publishers
1951	Mayweather Bessie r	Los Angeles Directory Co.
1946	Mayweather Bessie r	Southern California Telephone Company
1945	Mayweather B M Mrs	Los Angeles Directory Co.
1939	Mayweather Bessie Mrs	Los Angeles Directory Co.
	Jackson Wm	Los Angeles Directory Co.
1936	Mayweather Bessie Mis	Los Angeles Directory Co.
	Jackson Wm	Los Angeles Directory Co.
1930	Mayweather Bessie Mrs	Los Angeles Directory Co.

### 2969 COTTAGE ST

<u>Year</u>	<u>Uses</u>	<u>Source</u>
1960	Lopez TA	Luskeys Brothers & Co., Publishers
1955	Saucedo R C	Luskeys Brothers & Co., Publishers
1946	Perales Melquiades r	Southern California Telephone Company
1945	Perales Melguides	Los Angeles Directory Co.
1939	Gutierrez Secondino	Los Angeles Directory Co.
1936	Alvarez Lucy Mrs	Los Angeles Directory Co.
1930	Vacant	Los Angeles Directory Co.

### 2991 COTTAGE ST

<u>Year</u>	<u>Uses</u>	<u>Source</u>
1960	Ch of Christ	Luskeys Brothers & Co., Publishers
1955	Church of Christ Spanish	Luskeys Brothers & Co., Publishers

### 2994 COTTAGE ST

<u>Year</u>	<u>Uses</u>	<u>Source</u>
2001	XXXX	Haines & Company, Inc.

### 2997 COTTAGE ST

<u>Year</u>	<u>Uses</u>	<u>Source</u>
2001	ACADEMY	Haines & Company, Inc.
	w LERMA CHRISTIAN	Haines & Company, Inc.
	APOSTOLIC CHURCH	Haines & Company, Inc.
1996	APOSTOLIC CHURCH	Pacific Bell
	LERMA CHRISTIAN ACADEMY	Pacific Bell
1986	Apostolic Church	Pacific Bell Yellow Pages
1981	Apostolic Church	Pacific Telephone

## FINDINGS

<u>Year</u>	<u>Uses</u>	<u>Source</u>
1977	Apostolic Church	Pacific Telephone

### COTTAGE WAY

#### 2735 COTTAGE WAY

<u>Year</u>	<u>Uses</u>	<u>Source</u>
1970	Chagolla Alejo H	Pacific Telephone

#### 2772 COTTAGE WAY

<u>Year</u>	<u>Uses</u>	<u>Source</u>
1970	Macias C M	Pacific Telephone

#### 2774 COTTAGE WAY

<u>Year</u>	<u>Uses</u>	<u>Source</u>
1970	Rangel Lupe	Pacific Telephone
	Rangel Frances	Pacific Telephone

#### 2861 COTTAGE WAY

<u>Year</u>	<u>Uses</u>	<u>Source</u>
1970	Barra Luz D	Pacific Telephone

#### 2910 COTTAGE WAY

<u>Year</u>	<u>Uses</u>	<u>Source</u>
1970	Tyler Mary Ann	Pacific Telephone

#### 2932 COTTAGE WAY

<u>Year</u>	<u>Uses</u>	<u>Source</u>
1970	Moss Anna Lee	Pacific Telephone

#### 2944 COTTAGE WAY

<u>Year</u>	<u>Uses</u>	<u>Source</u>
1970	Bell Geo E	Pacific Telephone
	Aparicio Jose L	Pacific Telephone

### FOREST

#### 4442 FOREST

<u>Year</u>	<u>Uses</u>	<u>Source</u>
2002	Reyes Jose Luis	SBC PACIFIC BELL

## FINDINGS

### 4452 FOREST

<u>Year</u>	<u>Uses</u>	<u>Source</u>
2002	Torres Carlo C	SBC PACIFIC BELL

### 4472 FOREST

<u>Year</u>	<u>Uses</u>	<u>Source</u>
2002	Tovar Loretta L	SBC PACIFIC BELL

### FOREST AVE

#### 4429 FOREST AVE

<u>Year</u>	<u>Uses</u>	<u>Source</u>
1966	Rodriguez Philip Frances 4429 Forest Av Riv h burner Kaiser Stee	Luskey Brothers & Company Inc.
1960	Rodr Iquez PL	Luskeys Brothers & Co., Publishers
1955	Rodriguez Philip L	Luskeys Brothers & Co., Publishers
1945	Benjamin F A	Los Angeles Directory Co.
1939	Herbert Bessie Mrs	Los Angeles Directory Co.
1936	Herbert Bessie Mrs	Los Angeles Directory Co.
1930	Babcock Maria Mrs o Herbert Bessie Mrs	Los Angeles Directory Co. Los Angeles Directory Co.

#### 4439 FOREST AVE

<u>Year</u>	<u>Uses</u>	<u>Source</u>
1966	Herrera Frank C Mary 4439 Forest Av Riv h 5 laborer Lou Banner C	Luskey Brothers & Company Inc.
	Chagolla Luciano Francisca 4439 Forest Av Riv h	Luskey Brothers & Company Inc.
1960	Chagolla Luciano rear Herrera Jose	Luskeys Brothers & Co., Publishers Luskeys Brothers & Co., Publishers
1955	Chagolla Luciano rear Herrera Jose	Luskeys Brothers & Co., Publishers Luskeys Brothers & Co., Publishers
1945	Chagolla Alejo	Los Angeles Directory Co.
1939	Gusman Louis Chagolla Luciano Chagolla Alejo Herrera Jos	Los Angeles Directory Co. Los Angeles Directory Co. Los Angeles Directory Co. Los Angeles Directory Co.
1936	Chagolla Luciano Gusman Louis Chagolla Alejo	Los Angeles Directory Co. Los Angeles Directory Co.
1930	Chagolla Lucilano o	Los Angeles Directory Co.

## FINDINGS

### 4440 FOREST AVE

<u>Year</u>	<u>Uses</u>	<u>Source</u>
1966	No Return	Luskey Brothers & Company Inc.
	Min 5 Attempts Made	Luskey Brothers & Company Inc.
1960	Parker HC	Luskeys Brothers & Co., Publishers

### 4442 FOREST AVE

<u>Year</u>	<u>Uses</u>	<u>Source</u>
1960	Willams Mildred A	Luskeys Brothers & Co., Publishers

### 4450 FOREST AVE

<u>Year</u>	<u>Uses</u>	<u>Source</u>
1966	No Return	Luskey Brothers & Company Inc.
	Min 5 Attempts Made	Luskey Brothers & Company Inc.

### 4452 FOREST AVE

<u>Year</u>	<u>Uses</u>	<u>Source</u>
1966	Hartwell Wm Mary 4452 Forest Av Riv 82 0246 h	Luskey Brothers & Company Inc.
1960	Johnson MB	Luskeys Brothers & Co., Publishers
	Sten VS Mrs	Luskeys Brothers & Co., Publishers
1955	Castro Geo Cv	Luskeys Brothers & Co., Publishers
	Vacant	Luskeys Brothers & Co., Publishers
1945	Varaso Lupe	Los Angeles Directory Co.
1939	Vacant	Los Angeles Directory Co.
1936	Corona Frank	Los Angeles Directory Co.
1930	Hill Eustacio	Los Angeles Directory Co.

### 4459 FOREST AVE

<u>Year</u>	<u>Uses</u>	<u>Source</u>
1955	Chagolla Sam	Luskeys Brothers & Co., Publishers
1930	Jimenez Luciano	Los Angeles Directory Co.

### 4460 FOREST AVE

<u>Year</u>	<u>Uses</u>	<u>Source</u>
1966	Rodriguez Ben Stella 4460 Forest Av Riv h 4 truck driver Interna	Luskey Brothers & Company Inc.
1960	Vacant	Luskeys Brothers & Co., Publishers
1955	Roney Q L	Luskeys Brothers & Co., Publishers
1946	Fuentes Calixto r	Southern California Telephone Company
1945	Fuentes Calixto Mrs	Los Angeles Directory Co.
1939	Fuentes Calixto Mrs	Los Angeles Directory Co.

## FINDINGS

<u>Year</u>	<u>Uses</u>	<u>Source</u>
1936	Fuentes Vincent o	Los Angeles Directory Co.
1930	Fuentes Cecilia Mrs	Los Angeles Directory Co.

### 4461 FOREST AVE

<u>Year</u>	<u>Uses</u>	<u>Source</u>
1966	Chagoilla Eulogio H Margaret 4461 Forest Av Riv h 3 laborer Weye	Luskey Brothers & Company Inc.
1960	Rublo RV	Luskeys Brothers & Co., Publishers
1955	Rubio R V	Luskeys Brothers & Co., Publishers
1945	Chagolla Alejo jr	Los Angeles Directory Co.
1939	Chagolla Alejo jr	Los Angeles Directory Co.
1936	Chagolla Eulogio	Los Angeles Directory Co.
1930	Chagolla Eulogio	Los Angeles Directory Co.

### 4463 FOREST AVE

<u>Year</u>	<u>Uses</u>	<u>Source</u>
1966	Chagolla John H Antonia 4463 Forest Av Riv h 4 picker Riv Conso	Luskey Brothers & Company Inc.
1960	Rodriquez Benj	Luskeys Brothers & Co., Publishers
1955	Vacant	Luskeys Brothers & Co., Publishers

### 4472 FOREST AVE

<u>Year</u>	<u>Uses</u>	<u>Source</u>
1966	Chagolla Frank Beatrice 4472 Forest Av Riv h 8 truck driver Int	Luskey Brothers & Company Inc.
1960	Smith CJ O	Luskeys Brothers & Co., Publishers
1955	Smith Calvin	Luskeys Brothers & Co., Publishers
1951	Smith Calvin J r	Los Angeles Directory Co.
1946	Smith Calvin J r	Southern California Telephone Company
1945	Smith C J	Los Angeles Directory Co.
1939	Smith C J	Los Angeles Directory Co.
1936	Smith C J o	Los Angeles Directory Co.
1930	Smith C J o	Los Angeles Directory Co.

### 4473 FOREST AVE

<u>Year</u>	<u>Uses</u>	<u>Source</u>
1966	Chagolla Pete Gregoria 4473 Forest Av Riv h 2 laborer Consolidat	Luskey Brothers & Company Inc.
1960	Chagolla Pete	Luskeys Brothers & Co., Publishers
1955	Chagolla Pete	Luskeys Brothers & Co., Publishers
1945	Chagolla Pedro	Los Angeles Directory Co.



## FINDINGS

<u>Year</u>	<u>Uses</u>	<u>Source</u>
1939	Gamboa Venito	Los Angeles Directory Co.
1936	Vacant	Los Angeles Directory Co.
1930	Vacant	Los Angeles Directory Co.

### 4483 FOREST AVE

<u>Year</u>	<u>Uses</u>	<u>Source</u>
1966	Chagolla Joe H Doris 4483 Forest Av Riv h 4 laborer Southern Pa	Luskey Brothers & Company Inc.
1960	Chagolla JH	Luskeys Brothers & Co., Publishers
1955	Chagolla J H	Luskeys Brothers & Co., Publishers
1945	Vacant	Los Angeles Directory Co.

### 4493 FOREST AVE

<u>Year</u>	<u>Uses</u>	<u>Source</u>
1966	Adamr Tony 0 Syliva 4493 Forest Av Riv hi	Luskey Brothers & Company Inc.
1960	Chagolla RO	Luskeys Brothers & Co., Publishers
1955	Torres Jose	Luskeys Brothers & Co., Publishers
1939	Marquez Geo	Los Angeles Directory Co.
1936	Fowler J L	Los Angeles Directory Co.
1930	Lopez Ignacio	Los Angeles Directory Co.

### 4496 FOREST AVE

<u>Year</u>	<u>Uses</u>	<u>Source</u>
1966	No Return Min 5 Attempts Made	Luskey Brothers & Company Inc. Luskey Brothers & Company Inc.

### 4531 FOREST AVE

<u>Year</u>	<u>Uses</u>	<u>Source</u>
1966	Baker Clarence 0 4531 Forest Av Riv	Luskey Brothers & Company Inc.
1960	Conde WF	Luskeys Brothers & Co., Publishers

## FOREST DR

### 4429 FOREST DR

<u>Year</u>	<u>Uses</u>	<u>Source</u>
1986	Clark K R	Pacific Bell Yellow Pages
1951	Rodriguez Philip r	Los Angeles Directory Co.

## FINDINGS

### 4461 FOREST DR

<u>Year</u>	<u>Uses</u>	<u>Source</u>
1981	Chagolla Eulogio	Pacific Telephone
1977	Chagolla Margaret	Pacific Telephone
1951	Chagolla Joe H r	Los Angeles Directory Co.

### 4531 FOREST DR

<u>Year</u>	<u>Uses</u>	<u>Source</u>
1986	Gainer Lewis Jr	Pacific Bell Yellow Pages
1981	Hayes Clarence P	Pacific Telephone
	Hayes Frances	Pacific Telephone
1977	Hayes Clarence P	Pacific Telephone
	Hayes Frances	Pacific Telephone

### FOREST ST

#### 4450 FOREST ST

<u>Year</u>	<u>Uses</u>	<u>Source</u>
1990	Hernandez Hector & Teresa	Pacific Bell

#### 4483 FOREST ST

<u>Year</u>	<u>Uses</u>	<u>Source</u>
1996	Robles Enedelia	Pacific Bell

#### 4531 FOREST ST

<u>Year</u>	<u>Uses</u>	<u>Source</u>
1990	Holmes Geoffrey	Pacific Bell

### FORREST ST

#### 4429 FORREST ST

<u>Year</u>	<u>Uses</u>	<u>Source</u>
2001	XXXX	Haines & Company, Inc.
1970	Rodriguez Philip	Pacific Telephone

#### 4440 FORREST ST

<u>Year</u>	<u>Uses</u>	<u>Source</u>
2001	OFALCON Roman	Haines & Company, Inc.

#### 4442 FORREST ST

<u>Year</u>	<u>Uses</u>	<u>Source</u>
2001	REYESJoselu Lis	Haines & Company, Inc.

## FINDINGS

### 4450 FORREST ST

<u>Year</u>	<u>Uses</u>	<u>Source</u>
2001	XXXX	Haines & Company, Inc.

### 4452 FORREST ST

<u>Year</u>	<u>Uses</u>	<u>Source</u>
2001	TORRES Carto C 909 78 N 2527	Haines & Company, Inc.
	FALCON Roman	Haines & Company, Inc.

### 4460 FORREST ST

<u>Year</u>	<u>Uses</u>	<u>Source</u>
2001	VAZQUEZMartin	Haines & Company, Inc.

### 4461 FORREST ST

<u>Year</u>	<u>Uses</u>	<u>Source</u>
2001	SCHAGOLLA Eulogio	Haines & Company, Inc.
1970	Chagolla Margaret	Pacific Telephone
	Chagolla Eulogio	Pacific Telephone

### 4472 FORREST ST

<u>Year</u>	<u>Uses</u>	<u>Source</u>
2001	CHAGOLLA Frank	Haines & Company, Inc.
	TOVAR Loretta L	Haines & Company, Inc.

### 4473 FORREST ST

<u>Year</u>	<u>Uses</u>	<u>Source</u>
2001	CHAGOLLARalph	Haines & Company, Inc.

### 4483 FORREST ST

<u>Year</u>	<u>Uses</u>	<u>Source</u>
2001	XXXX	Haines & Company, Inc.

### 4493 FORREST ST

<u>Year</u>	<u>Uses</u>	<u>Source</u>
2001	PEDRO Cristobal	Haines & Company, Inc.
1970	Luera Albert	Pacific Telephone
1946	Brown Margaret Mrs r	Southern California Telephone Company

### 4531 FORREST ST

<u>Year</u>	<u>Uses</u>	<u>Source</u>
1970	Hayes Frances	Pacific Telephone
	Hayes Clarence P	Pacific Telephone

## FINDINGS

### GROVE AVE

#### 4403 GROVE AVE

<u>Year</u>	<u>Uses</u>	<u>Source</u>
2002	Zamohano Maria	SBC PACIFIC BELL
2001	PFOREROHernan	Haines & Company, Inc.
1981	Bravo Lupe	Pacific Telephone
1977	Bravo Lupe	Pacific Telephone
1966	Burns Jds M Rachel 4403 Grove Av Riv h 1 cabinet assembler Benso	Luskey Brothers & Company Inc.
1960	Tears Wi lma E	Luskeys Brothers & Co., Publishers
1955	Johnson L J	Luskeys Brothers & Co., Publishers
1951	Minor Loretta S r	Los Angeles Directory Co.
1945	Minor L S Mrs	Los Angeles Directory Co.
1939	Minor T F	Los Angeles Directory Co.
1936	Minor T F	Los Angeles Directory Co.
1930	Minor T F	Los Angeles Directory Co.

#### 4415 GROVE AVE

<u>Year</u>	<u>Uses</u>	<u>Source</u>
2002	Ramirez Rene	SBC PACIFIC BELL

#### 4416 GROVE AVE

<u>Year</u>	<u>Uses</u>	<u>Source</u>
1960	k Contreras Adela	Luskeys Brothers & Co., Publishers
1955	Contreras Adela Mrs	Luskeys Brothers & Co., Publishers
1951	Contreras Adela r	Los Angeles Directory Co.
1945	Contreras Adela Mrs	Los Angeles Directory Co.
1939	Dowse T J	Los Angeles Directory Co.
1936	Porter R L	Los Angeles Directory Co.
1930	Irving A J o Winter Jas	Los Angeles Directory Co.

#### 4417 GROVE AVE

<u>Year</u>	<u>Uses</u>	<u>Source</u>
2001	SJIMENEZManuel	Haines & Company, Inc.
1996	Jimenez Crespina L	Pacific Bell
1990	JImenez Crespina L	Pacific Bell
1986	Jimenez D	Pacific Bell Yellow Pages
	Jimenez Crespina L	Pacific Bell Yellow Pages
1981	Jimenez Crespina L	Pacific Telephone
1977	Jimenez Crespina L	Pacific Telephone

## FINDINGS

<u>Year</u>	<u>Uses</u>	<u>Source</u>
1966	Jiminez Crespina J Mrs 4417 Grove Av Riv h	Luskey Brothers & Company Inc.
1960	Jiminez CL Mrs	Luskeys Brothers & Co., Publishers
1955	Jiminez C L Mrs	Luskeys Brothers & Co., Publishers
1951	Jimenez Jesus r	Los Angeles Directory Co.
1945	Galyen S A Mrs	Los Angeles Directory Co.
1939	Galyen S A Mrs Peterson G L	Los Angeles Directory Co. Los Angeles Directory Co.
1936	Galyen S A Mrs o Peterson G L	Los Angeles Directory Co.
1930	Galyen John	Los Angeles Directory Co.

### 4428 GROVE AVE

<u>Year</u>	<u>Uses</u>	<u>Source</u>
2002	Rodriguez Jose R	SBC PACIFIC BELL
2001	ROORIGUEZJOSe R	Haines & Company, Inc.
1966	Martinez Joe C Katherine 4428 Grove Av Riv h 4 laborer Alta Cres	Luskey Brothers & Company Inc.
1960	Lujan Alfonso	Luskeys Brothers & Co., Publishers
1955	Macias Jose	Luskeys Brothers & Co., Publishers
1939	Salazar Savina Mrs	Los Angeles Directory Co.
1936	Jiminez Albt	Los Angeles Directory Co.
1930	Gonzales Frank	Los Angeles Directory Co.

### 4429 GROVE AVE

<u>Year</u>	<u>Uses</u>	<u>Source</u>
2001	PUGAAAnnelle	Haines & Company, Inc.
	OVACAArturo	Haines & Company, Inc.
1977	Albldrez Ramon	Pacific Telephone
1966	Alvidrez Ramon A Fidencia 4429 Grove Av Riv h retired	Luskey Brothers & Company Inc.
1960	Alvidrez RA	Luskeys Brothers & Co., Publishers
1955	Alvidrez R F	Luskeys Brothers & Co., Publishers
1945	Martinez Lorenzo	Los Angeles Directory Co.
1939	Barrett A M	Los Angeles Directory Co.
1936	Johnson A A o	Los Angeles Directory Co.
1930	Johnson A A o	Los Angeles Directory Co.

### 4430 GROVE AVE

<u>Year</u>	<u>Uses</u>	<u>Source</u>
2002	Almarez Carmen	SBC PACIFIC BELL

## FINDINGS

### 4435 GROVE AVE

<u>Year</u>	<u>Uses</u>	<u>Source</u>
1960	Ga Llit RM D	Luskeys Brothers & Co., Publishers
1955	Gault R M	Luskeys Brothers & Co., Publishers

### 4438 GROVE AVE

<u>Year</u>	<u>Uses</u>	<u>Source</u>
2002	Rosas Adrian	SBC PACIFIC BELL
2001	CANSECOSilvana WILLIAMSMc Coy	Haines & Company, Inc. Haines & Company, Inc.
1966	Freeman Jessie B Mrs 4438 Grove Av Riv h	Luskey Brothers & Company Inc.
1960	Jones HJ	Luskeys Brothers & Co., Publishers
1955	Rose John	Luskeys Brothers & Co., Publishers
1951	Strickland Ed L r	Los Angeles Directory Co.
1946	Scott Russell S r	Southern California Telephone Company
1945	SScott FR S	Los Angeles Directory Co.
1939	Berlin W D	Los Angeles Directory Co.
1936	Berlin W D	Los Angeles Directory Co.
	Crow Mabel Mrs	Los Angeles Directory Co.
1930	Neil Leo o	Los Angeles Directory Co.

### 4439 GROVE AVE

<u>Year</u>	<u>Uses</u>	<u>Source</u>
2001	OMORENORamon	Haines & Company, Inc.
1960	Mundson Jacquelln	Luskeys Brothers & Co., Publishers
1955	Bennett John	Luskeys Brothers & Co., Publishers
1946	Hopkins Nancy C Mrs r	Southern California Telephone Company

### 4450 GROVE AVE

<u>Year</u>	<u>Uses</u>	<u>Source</u>
2002	Gross Joseph A	SBC PACIFIC BELL
2001	PUENTESJoseph A	Haines & Company, Inc.
1996	Andrade Maria	Pacific Bell
1966	Stratton Omar Bertha 4450 Grove Av Riv h retired	Luskey Brothers & Company Inc.
1960	Stratton Onear	Luskeys Brothers & Co., Publishers

## FINDINGS

### Grove Ave

#### 4451 Grove Ave

<u>Year</u>	<u>Uses</u>	<u>Source</u>
2005	IGLESIA DEJESUCRISTO INTERNACI	EDR Digital Archive

### GROVE AVE

#### 4451 GROVE AVE

<u>Year</u>	<u>Uses</u>	<u>Source</u>
2001	TORRESJose	Haines & Company, Inc.
1990	Thompson Herdle	Pacific Bell
1986	Thompson Horace L	Pacific Bell Yellow Pages
	Thompson Herdie	Pacific Bell Yellow Pages
1981	Thompson Herdie	Pacific Telephone
1977	Thompson Herdie	Pacific Telephone
1966	Thompson H 4451 Grove Av Riv h	Luskey Brothers & Company Inc.
1960	Thompson Hardie	Luskeys Brothers & Co., Publishers
1955	Johnson J A	Luskeys Brothers & Co., Publishers
1951	Thompson Hardie r	Los Angeles Directory Co.
1945	Kreighbaum Wilnmer	Los Angeles Directory Co.
1939	Kreighbaum W J	Los Angeles Directory Co.
1936	Kreighbaum W J o	Los Angeles Directory Co.
1930	Kreighbaum W J o	Los Angeles Directory Co.

#### 4461 GROVE AVE

<u>Year</u>	<u>Uses</u>	<u>Source</u>
1966	No Return	Luskey Brothers & Company Inc.
	Min 5 Attempts Made	Luskey Brothers & Company Inc.
1960	Allen BW D	Luskeys Brothers & Co., Publishers
1955	Sauls T B Mrs	Luskeys Brothers & Co., Publishers
	Thurman D S	Luskeys Brothers & Co., Publishers
1945	Woods J M	Los Angeles Directory Co.
1939	Wiley Ernest	Los Angeles Directory Co.
1936	Wiley Ernest	Los Angeles Directory Co.

#### 4462 GROVE AVE

<u>Year</u>	<u>Uses</u>	<u>Source</u>
2001	XXXX	Haines & Company, Inc.

## FINDINGS

### 4472 GROVE AVE

<u>Year</u>	<u>Uses</u>	<u>Source</u>
1966	Location Not Occupied	Luskey Brothers & Company Inc.
	B Vacant	Luskey Brothers & Company Inc.
	h 2 Sergeant USAF	Luskey Brothers & Company Inc.
	A Whitted Thurman B Mary 4472 Grove Av Apt A Riv	Luskey Brothers & Company Inc.
	Apartments	Luskey Brothers & Company Inc.
1960	Sims Othell	Luskeys Brothers & Co., Publishers
	Reid DA D	Luskeys Brothers & Co., Publishers
1955	Edmond B M Mrs	Luskeys Brothers & Co., Publishers
1951	Inmaru Frank r	Los Angeles Directory Co.
1945	Vacant	Los Angeles Directory Co.
1939	Johnigan Robt	Los Angeles Directory Co.
	Johnigan Cath	Los Angeles Directory Co.
1936	Johnigan Cath o	Los Angeles Directory Co.
1930	Johnigan Cath o	Los Angeles Directory Co.
	Johnigan Robt	Los Angeles Directory Co.

### 4473 GROVE AVE

<u>Year</u>	<u>Uses</u>	<u>Source</u>
2001	ZACARIASJe 8 US	Haines & Company, Inc.
1990	Zacarlas Jesus	Pacific Bell
1986	Sepulveda Baldemar	Pacific Bell Yellow Pages
1966	Ellison Mathew 4473 Grove Av Riv h retired	Luskey Brothers & Company Inc.
1960	Ellison Matthew	Luskeys Brothers & Co., Publishers
1955	Ellison Mathew	Luskeys Brothers & Co., Publishers
1945	Ellison Mathew	Los Angeles Directory Co.
1939	Ellison Mathew	Los Angeles Directory Co.
1936	Ellison Mathew	Los Angeles Directory Co.
1930	Ellison Mathews o	Los Angeles Directory Co.

### 4475 GROVE AVE

<u>Year</u>	<u>Uses</u>	<u>Source</u>
2001	GONZALEZHermelioda	Haines & Company, Inc.
1990	Pania ua Esteban	Pacific Bell
1986	Zacarias Jesus	Pacific Bell Yellow Pages
1960	Ellison RD D	Luskeys Brothers & Co., Publishers
1955	Ellison Robt D	Luskeys Brothers & Co., Publishers



## FINDINGS

### Grove Ave

#### 4482 Grove Ave

<u>Year</u>	<u>Uses</u>	<u>Source</u>
2010	RESURRECTED TEMPLE CH OF GOD	EDR Digital Archive
2005	RESURRECTED TEMPLE CH OF GOD	EDR Digital Archive

### GROVE AVE

#### 4482 GROVE AVE

<u>Year</u>	<u>Uses</u>	<u>Source</u>
2002	CHURCH OF GOD IN CHRIST	SBC PACIFIC BELL
	RESURRECTED TEMPLE	SBC PACIFIC BELL
2001	CHGODCHRST	Haines & Company, Inc.
	RESURRECTED	Haines & Company, Inc.
1996	RESURRECTED TEMPLE CHURCH OF GOD IN CHRIST	Pacific Bell
1990	RESUIRECTED TEMPLE	Pacific Bell
	CHURCH OF GOD IN CHRIST	Pacific Bell
1986	Resurrected Temple Church Of God In Christ The	Pacific Bell Yellow Pages
1981	RE S URRE CTE D TE MPLE CHURCH OF GOD IN CHR S T THE	Pacific Telephone
1977	Resurrected Temple Church Of God In Christ The	Pacific Telephone
1966	St Ignatuis Catholic Church 4482 Grove Av Riv	Luskey Brothers & Company Inc.
1960	Church D	Luskeys Brothers & Co., Publishers
	Saint Ignatius Catholic	Luskeys Brothers & Co., Publishers
1955	Langman W J Rev	Luskeys Brothers & Co., Publishers
	Church	Luskeys Brothers & Co., Publishers
	St Ignatius Catholic	Luskeys Brothers & Co., Publishers

#### 4488 GROVE AVE

<u>Year</u>	<u>Uses</u>	<u>Source</u>
1945	Ralden Gerald	Los Angeles Directory Co.

#### 4495 GROVE AVE

<u>Year</u>	<u>Uses</u>	<u>Source</u>
2001	MADRIGALSalvador	Haines & Company, Inc.
1981	Madlgal Salvador	Pacific Telephone
1960	Streeter ED	Luskeys Brothers & Co., Publishers

## FINDINGS

<u>Year</u>	<u>Uses</u>	<u>Source</u>
1955	Streeter Edw D	Luskeys Brothers & Co., Publishers
1951	Streeter Edw D r	Los Angeles Directory Co.
1946	Streeter Edw D r	Southern California Telephone Company
1945	Streeter E D O	Los Angeles Directory Co.
1939	Streeter E D	Los Angeles Directory Co.
1936	Streeter E D o	Los Angeles Directory Co.

### 4512 GROVE AVE

<u>Year</u>	<u>Uses</u>	<u>Source</u>
2002	Parada Carmen	SBC PACIFIC BELL
2001	PARADACanen	Haines & Company, Inc.
1996	Parada Carmen	Pacific Bell
1990	Parada Charlie	Pacific Bell
1986	Parada Charlie	Pacific Bell Yellow Pages
1981	Parada H	Pacific Telephone
	Parada Charlie	Pacific Telephone
1977	Parada Charlie	Pacific Telephone
1966	Parada Charlie P Carmen 4512 Grove Av Riv 84 7842 h 6 janitor Ri	Luskey Brothers & Company Inc.
1960	Mendoza SH	Luskeys Brothers & Co., Publishers
1955	Espinosa Gumesinda	Luskeys Brothers & Co., Publishers
1945	Hix Beatrice Mrs	Los Angeles Directory Co.
1939	Brady B E	Los Angeles Directory Co.
1936	Dickey Erwin o	Los Angeles Directory Co.
1930	Dickey Ervin o	Los Angeles Directory Co.

### 4515 GROVE AVE

<u>Year</u>	<u>Uses</u>	<u>Source</u>
2001	XXXX	Haines & Company, Inc.
1966	Agee Nellie Mrs 4515 Grove Av Riv h domestic worker	Luskey Brothers & Company Inc.
1960	Agee Nellie Mrs	Luskeys Brothers & Co., Publishers
1955	Wherry Ben Jr	Luskeys Brothers & Co., Publishers
	Agee Nellie Mrs	Luskeys Brothers & Co., Publishers
1951	Agee Nellie r	Los Angeles Directory Co.
1945	Courtright L T	Los Angeles Directory Co.
	Agee H W	Los Angeles Directory Co.
1939	Neil L O	Los Angeles Directory Co.
1936	Neil Leo	Los Angeles Directory Co.
1930	Pleasant intersec ts	Los Angeles Directory Co.

## FINDINGS

<u>Year</u>	<u>Uses</u>	<u>Source</u>
1930	Stoddard Glxn	Los Angeles Directory Co.
	Rider A E Mrs	Los Angeles Directory Co.

### 4518 GROVE AVE

<u>Year</u>	<u>Uses</u>	<u>Source</u>
2002	Sosa Cruz	SBC PACIFIC BELL
2001	SOSACru	Haines & Company, Inc.
1996	Sosa Cruz	Pacific Bell
1990	Sosa Cruz	Pacific Bell
1986	Sosa Crur	Pacific Bell Yellow Pages
1981	Sosa Cruz	Pacific Telephone
1977	Sosa Cruz	Pacific Telephone
1960	Sosa Ynez	Luskeys Brothers & Co., Publishers
1955	Sosa Ynez	Luskeys Brothers & Co., Publishers
1945	Phillips A P	Los Angeles Directory Co.

### 4519 GROVE AVE

<u>Year</u>	<u>Uses</u>	<u>Source</u>
2001	AVILAAr Ouro	Haines & Company, Inc.
1966	Hammond Viola Mrs 4519 Grove Av Riv hretired	Luskey Brothers & Company Inc.
1960	Freeman LV D	Luskeys Brothers & Co., Publishers
1955	Jones M T	Luskeys Brothers & Co., Publishers

### 4521 GROVE AVE

<u>Year</u>	<u>Uses</u>	<u>Source</u>
1960	Brown Major	Luskeys Brothers & Co., Publishers
1955	no return	Luskeys Brothers & Co., Publishers

### 4522 GROVE AVE

<u>Year</u>	<u>Uses</u>	<u>Source</u>
2001	CATANOJb	Haines & Company, Inc.
1996	Romero Alejandro	Pacific Bell

## GROVE ST

### 4403 GROVE ST

<u>Year</u>	<u>Uses</u>	<u>Source</u>
1970	Clark Ophelia	Pacific Telephone

## FINDINGS

### 4417 GROVE ST

<u>Year</u>	<u>Uses</u>	<u>Source</u>
1970	Jimenez Crespina L	Pacific Telephone

### 4428 GROVE ST

<u>Year</u>	<u>Uses</u>	<u>Source</u>
1970	Thompson Joe Lewis	Pacific Telephone

### 4429 GROVE ST

<u>Year</u>	<u>Uses</u>	<u>Source</u>
1970	Albidrez Ramon	Pacific Telephone

### 4450 GROVE ST

<u>Year</u>	<u>Uses</u>	<u>Source</u>
1970	Stratton O	Pacific Telephone

### 4461 GROVE ST

<u>Year</u>	<u>Uses</u>	<u>Source</u>
1970	Smith Jas A	Pacific Telephone

### 4463 GROVE ST

<u>Year</u>	<u>Uses</u>	<u>Source</u>
1970	Hughey Jos	Pacific Telephone

### 4472 GROVE ST

<u>Year</u>	<u>Uses</u>	<u>Source</u>
1970	Coleman Callie	Pacific Telephone
1951	Wyman Charlotte r	Los Angeles Directory Co.

### 4482 GROVE ST

<u>Year</u>	<u>Uses</u>	<u>Source</u>
1951	St Ignatius Catholic Church	Los Angeles Directory Co.

### 4512 GROVE ST

<u>Year</u>	<u>Uses</u>	<u>Source</u>
1970	Parada Charlie	Pacific Telephone

### 4518 GROVE ST

<u>Year</u>	<u>Uses</u>	<u>Source</u>
1970	Sosa Cruz	Pacific Telephone

## FINDINGS

### **HIGH**

#### **4550 HIGH**

<b><u>Year</u></b>	<b><u>Uses</u></b>	<b><u>Source</u></b>
2002	Vargas Manuel	SBC PACIFIC BELL

### **HIGH ST**

#### **4408 HIGH ST**

<b><u>Year</u></b>	<b><u>Uses</u></b>	<b><u>Source</u></b>
1930	Vacant	Los Angeles Directory Co.

#### **4410 HIGH ST**

<b><u>Year</u></b>	<b><u>Uses</u></b>	<b><u>Source</u></b>
1951	Castro C T r	Los Angeles Directory Co.
1945	Castro Cipriano	Los Angeles Directory Co.
1939	Castro Cipriano	Los Angeles Directory Co.
1936	Castro Cipriano	Los Angeles Directory Co.

#### **4412 HIGH ST**

<b><u>Year</u></b>	<b><u>Uses</u></b>	<b><u>Source</u></b>
1930	Rangel Melchor o	Los Angeles Directory Co.

#### **4415 HIGH ST**

<b><u>Year</u></b>	<b><u>Uses</u></b>	<b><u>Source</u></b>
1946	Torres Primi r	Southern California Telephone Company
1945	Torres Ysidro	Los Angeles Directory Co.
1939	Barron Felix	Los Angeles Directory Co.
1936	Alvarado Herbt	Los Angeles Directory Co.
1930	Vacant	Los Angeles Directory Co.

#### **4416 HIGH ST**

<b><u>Year</u></b>	<b><u>Uses</u></b>	<b><u>Source</u></b>
1945	Rangel Melchor	Los Angeles Directory Co.
1939	Rangel Melchor	Los Angeles Directory Co.
1936	Rangel Melchor iear Garcia Hermina Mrs o	Los Angeles Directory Co.
1930	Garcia Hermina o	Los Angeles Directory Co.

#### **4418 HIGH ST**

<b><u>Year</u></b>	<b><u>Uses</u></b>	<b><u>Source</u></b>
1945	Garcia Hernminia Mrs	Los Angeles Directory Co.

## FINDINGS

<u>Year</u>	<u>Uses</u>	<u>Source</u>
1939	Garcia Hermina Mrs	Los Angeles Directory Co.

### 4451 HIGH ST

<u>Year</u>	<u>Uses</u>	<u>Source</u>
1951	Gutierrez Delfina r	Los Angeles Directory Co.
1945	Gutierrez Segundio	Los Angeles Directory Co.
1939	Ensley W B	Los Angeles Directory Co.
1936	Vacant	Los Angeles Directory Co.
1930	Moody W C	Los Angeles Directory Co.

### 4465 HIGH ST

<u>Year</u>	<u>Uses</u>	<u>Source</u>
1945	Ellis R D	Los Angeles Directory Co.
1939	Ensley A G	Los Angeles Directory Co.
1936	Ensley A G	Los Angeles Directory Co.
1930	Hayward Fannie Mrs o	Los Angeles Directory Co.

### 4516 HIGH ST

<u>Year</u>	<u>Uses</u>	<u>Source</u>
1946	Renfro Homer H r	Southern California Telephone Company
1945	Teeters Ava Mrs	Los Angeles Directory Co.
1939	Bachman John	Los Angeles Directory Co.
1936	Bachman J H orange grower o	Los Angeles Directory Co.
1930	Kanavel E J fruit grower	Los Angeles Directory Co.

### 4550 HIGH ST

<u>Year</u>	<u>Uses</u>	<u>Source</u>
2001	VARGASManuel	Haines & Company, Inc.
1996	Vargas Manuel	Pacific Bell
1990	Vargas Manuel	Pacific Bell
1986	Vargas Manuel	Pacific Bell Yellow Pages
1981	Vargas Manuel	Pacific Telephone
1977	Vargas Manuel	Pacific Telephone
1970	Vargas Manuel	Pacific Telephone
1966	Vargas Manuel C Josephine 4550 High Riv h 8 employee Kaiser Stee	Luskey Brothers & Company Inc.
1960	De Wolfe TA	Luskeys Brothers & Co., Publishers
1955	De Wolfe Thos A	Luskeys Brothers & Co., Publishers
1951	De Wolfe Thos A r	Los Angeles Directory Co.

## FINDINGS

### 4561 HIGH ST

<u>Year</u>	<u>Uses</u>	<u>Source</u>
2001	SDi AZGSiberlo	Haines & Company, Inc.
1990	Streeter Edw D	Pacific Bell
1986	Streeter Gwendolyn	Pacific Bell Yellow Pages
	Streeter Edw D	Pacific Bell Yellow Pages
1981	Streeter Edw D	Pacific Telephone
1977	Streeter Edw D	Pacific Telephone
1970	Streeter Edw D	Pacific Telephone
1966	Streeter Edw D Addie 456 High Riv h Streeter Realty	Luskey Brothers & Company Inc.

### HOWARD AVE

#### 712 HOWARD AVE

<u>Year</u>	<u>Uses</u>	<u>Source</u>
1966	Hazelwood Ernie Gussie 712 Howard Av Riv h manager Avalon Home	Luskey Brothers & Company Inc.

#### 4110 HOWARD AVE

<u>Year</u>	<u>Uses</u>	<u>Source</u>
2002	Perez Evelyn G	SBC PACIFIC BELL
2001	PEREZ Evelyn G	Haines & Company, Inc.
1996	Perez Evelyn G	Pacific Bell
1990	Perezx Evelyn G	Pacific Bell
1966	Min 5 Attempts Made	Luskey Brothers & Company Inc.
	No Return	Luskey Brothers & Company Inc.
1960	Zaragoza AL Mrs	Luskeys Brothers & Co., Publishers
1955	Jackson E M Mrs	Luskeys Brothers & Co., Publishers
1946	Louder Emma Lee r	Southern California Telephone Company
1945	Louder E H	Los Angeles Directory Co.

#### 4120 HOWARD AVE

<u>Year</u>	<u>Uses</u>	<u>Source</u>
1966	Jones Cynthia Mrs 4120 Howard Av Riv h	Luskey Brothers & Company Inc.
1960	Vacant	Luskeys Brothers & Co., Publishers
1955	Collins Corrine Mrs	Luskeys Brothers & Co., Publishers
1951	Thomas Josephine r	Los Angeles Directory Co.
1945	Falcon Roman	Los Angeles Directory Co.

## FINDINGS

### 4125 HOWARD AVE

<u>Year</u>	<u>Uses</u>	<u>Source</u>
1936	Caudillo Joe	Los Angeles Directory Co.
1930	Gomez Delfina Mrs	Los Angeles Directory Co.

### 4130 HOWARD AVE

<u>Year</u>	<u>Uses</u>	<u>Source</u>
1966	Min 5 Attempts Made	Luskey Brothers & Company Inc.
	No Return	Luskey Brothers & Company Inc.
1960	Barra AD	Luskeys Brothers & Co., Publishers
1955	Daniels Rosalie Mrs	Luskeys Brothers & Co., Publishers

### 4140 HOWARD AVE

<u>Year</u>	<u>Uses</u>	<u>Source</u>
2002	Rodriguez Andrea	SBC PACIFIC BELL
1981	Gonzalez Antonio	Pacific Telephone
1966	Zaragoza Robt Vivian 4140 Howard Av Riv h	Luskey Brothers & Company Inc.
1960	Cruz AG	Luskeys Brothers & Co., Publishers
1955	Fowler A L Mrs	Luskeys Brothers & Co., Publishers
1945	Mosqueda Jose	Los Angeles Directory Co.
1939	Mosqueda Jose	Los Angeles Directory Co.
1936	Masqueda Jose	Los Angeles Directory Co.
1930	Muscari Jose	Los Angeles Directory Co.

### 4162 HOWARD AVE

<u>Year</u>	<u>Uses</u>	<u>Source</u>
1966	Min 5 Attempts Made	Luskey Brothers & Company Inc.
	Min 5 Attempts Made	Luskey Brothers & Company Inc.
	No Return	Luskey Brothers & Company Inc.
1960	Sloan Matthew	Luskeys Brothers & Co., Publishers
	ws ls Lincoln Park	Luskeys Brothers & Co., Publishers
	Swimming Pool	Luskeys Brothers & Co., Publishers
1955	Sloan Matthew	Luskeys Brothers & Co., Publishers
	ws 1 s 12th Lincoln Pk	Luskeys Brothers & Co., Publishers
1945	Tillard Abr	Los Angeles Directory Co.
1939	Robinson Frank	Los Angeles Directory Co.
	bet 12th and 13th Lincoln Park	Los Angeles Directory Co.
1936	Zaragosa Rufus	Los Angeles Directory Co.
1930	Bet 12th and 13th Lincoln Park	Los Angeles Directory Co.
	Vacant	Los Angeles Directory Co.



## FINDINGS

### 4221 HOWARD AVE

<u>Year</u>	<u>Uses</u>	<u>Source</u>
1955	approx Lincoln Pk Swimming Pool	Luskeys Brothers & Co., Publishers Luskeys Brothers & Co., Publishers

### 4230 HOWARD AVE

<u>Year</u>	<u>Uses</u>	<u>Source</u>
1936	Maldonado Frank	Los Angeles Directory Co.

### 4320 HOWARD AVE

<u>Year</u>	<u>Uses</u>	<u>Source</u>
1960	Vacant	Luskeys Brothers & Co., Publishers
1955	Butler Washington	Luskeys Brothers & Co., Publishers
1945	Diaz Maldonado	Los Angeles Directory Co.
1939	Serrato Mike	Los Angeles Directory Co.
1936	Magano Timoteo	Los Angeles Directory Co.
1930	Contreras Pedro	Los Angeles Directory Co.

### 4321 HOWARD AVE

<u>Year</u>	<u>Uses</u>	<u>Source</u>
1966	Wingfield Eddie Beatrice 4321 Howard Av Riv h construction worke	Luskey Brothers & Company Inc.
1960	Barra CH	Luskeys Brothers & Co., Publishers
1955	Melgoza Julia Mrs	Luskeys Brothers & Co., Publishers
1945	Malgosa Arth	Los Angeles Directory Co.
1939	Malgoza Arth	Los Angeles Directory Co.
1936	Malgoza Arth	Los Angeles Directory Co.
1930	Saguachi Ricardo	Los Angeles Directory Co.

### 4330 HOWARD AVE

<u>Year</u>	<u>Uses</u>	<u>Source</u>
1960	Vacant	Luskeys Brothers & Co., Publishers
1955	No return	Luskeys Brothers & Co., Publishers
1945	James Peter	Los Angeles Directory Co.
1939	Pamirez Josephine	Los Angeles Directory Co.
1936	Vacant	Los Angeles Directory Co.

### 4336 HOWARD AVE

<u>Year</u>	<u>Uses</u>	<u>Source</u>
2001	XXXX	Haines & Company, Inc.
1966	No Return	Luskey Brothers & Company Inc.

## FINDINGS

<u>Year</u>	<u>Uses</u>	<u>Source</u>
1966	Min 5 Attempts Made	Luskey Brothers & Company Inc.
1960	Zaragoza Robt	Luskeys Brothers & Co., Publishers
1955	Barrett E L Mrs	Luskeys Brothers & Co., Publishers
1945	Ortega Pasqual	Los Angeles Directory Co.
1939	Pasquel Ortega	Los Angeles Directory Co.
1936	Serratos Juana Mrs	Los Angeles Directory Co.
1930	Cortez John	Los Angeles Directory Co.

### 4342 HOWARD AVE

<u>Year</u>	<u>Uses</u>	<u>Source</u>
2001	XXXX	Haines & Company, Inc.
1986	Zamora Linda	Pacific Bell Yellow Pages
1981	Zamora Linda	Pacific Telephone
1966	Gatson Lee Ida 4342 Howard Av Riv h construction worker JJ Roofi	Luskey Brothers & Company Inc.
1960	Brown AJ Mrs	Luskeys Brothers & Co., Publishers
1955	No return	Luskeys Brothers & Co., Publishers
1945	Martinez Mollie Mrs	Los Angeles Directory Co.
1939	Escobar Angela Mrs	Los Angeles Directory Co.
1936	Arias Manuel	Los Angeles Directory Co.
1930	Rubio Ortez	Los Angeles Directory Co.

### 4354 HOWARD AVE

<u>Year</u>	<u>Uses</u>	<u>Source</u>
1966	No Return	Luskey Brothers & Company Inc.
	Min 5 Attempts Made	Luskey Brothers & Company Inc.

### 4356 HOWARD AVE

<u>Year</u>	<u>Uses</u>	<u>Source</u>
2001	STREETERMelin	Haines & Company, Inc.
1981	Yeager Mae Ella	Pacific Telephone
1966	Johnson Le Roy 4356 Howard Av Riv I	Luskey Brothers & Company Inc.
1960	Williams Mc Coy	Luskeys Brothers & Co., Publishers
1955	Jordan John Jr	Luskeys Brothers & Co., Publishers
1945	Torres Paul	Los Angeles Directory Co.
1939	Martinez Ramon	Los Angeles Directory Co.
1936	Ybarra Joe	Los Angeles Directory Co.
1930	Vasquez Feliz	Los Angeles Directory Co.

## FINDINGS

### 4370 HOWARD AVE

<u>Year</u>	<u>Uses</u>	<u>Source</u>
2001	STREETERMelvin	Haines & Company, Inc.
1986	Green Georgia	Pacific Bell Yellow Pages
1981	Boyd Ann	Pacific Telephone
1966	Soccio Mark N Beulah 4370 Howard Av Riv h machinist Rohr	Luskey Brothers & Company Inc.
1960	Will Iams Trivel Jr	Luskeys Brothers & Co., Publishers
1955	Williams Trivel Jr	Luskeys Brothers & Co., Publishers
1945	Williams Trivel jr	Los Angeles Directory Co.
1939	Williams Trivel jr	Los Angeles Directory Co.
1936	Williams Truvel jr	Los Angeles Directory Co.
1930	Madriga Antonio	Los Angeles Directory Co.

### 4382 HOWARD AVE

<u>Year</u>	<u>Uses</u>	<u>Source</u>
1955	Vacant	Luskeys Brothers & Co., Publishers
1939	Vacant	Los Angeles Directory Co.
1936	Vacant	Los Angeles Directory Co.
1930	Vacant	Los Angeles Directory Co.

### 4418 HOWARD AVE

<u>Year</u>	<u>Uses</u>	<u>Source</u>
1955	Vacant	Luskeys Brothers & Co., Publishers
1945	Williams Molly	Los Angeles Directory Co.
1939	Oriental	Los Angeles Directory Co.
1936	Oriental	Los Angeles Directory Co.
1930	Oriental	Los Angeles Directory Co.

### 4426 HOWARD AVE

<u>Year</u>	<u>Uses</u>	<u>Source</u>
1955	Bailey Joh H	Luskeys Brothers & Co., Publishers
1945	Banon Felix	Los Angeles Directory Co.
1939	Gill Eustquio	Los Angeles Directory Co.
1936	Gill Eustquoo	Los Angeles Directory Co.
1930	Vacant	Los Angeles Directory Co.

### 4430 HOWARD AVE

<u>Year</u>	<u>Uses</u>	<u>Source</u>
1955	Clanton J B	Luskeys Brothers & Co., Publishers

## FINDINGS

### 4432 HOWARD AVE

<u>Year</u>	<u>Uses</u>	<u>Source</u>
2001	OBUCHALTERPhyllis	Haines & Company, Inc.
1966	Shannons Barber Shop 4432 Howard Av Riv Troy Shannon	Luskey Brothers & Company Inc.
1955	Vacant	Luskeys Brothers & Co., Publishers

### 4433 HOWARD AVE

<u>Year</u>	<u>Uses</u>	<u>Source</u>
1945	Ramirez Felipa Mrs	Los Angeles Directory Co.
1939	Ramirez Felipa Mrs	Los Angeles Directory Co.
1936	Ramirez Fehpa Mrs Tapia Albt	Los Angeles Directory Co.
1930	Rfamirez Felipa Mrs o	Los Angeles Directory Co.

### 4435 HOWARD AVE

<u>Year</u>	<u>Uses</u>	<u>Source</u>
1936	Vacant	Los Angeles Directory Co.
1930	Vacant	Los Angeles Directory Co.

### 4437 HOWARD AVE

<u>Year</u>	<u>Uses</u>	<u>Source</u>
1945	Padilla Frank	Los Angeles Directory Co.
1939	Padilla John	Los Angeles Directory Co.
1936	Cuevas Jose	Los Angeles Directory Co.
1930	Lopez Rancho	Los Angeles Directory Co.

### 4438 HOWARD AVE

<u>Year</u>	<u>Uses</u>	<u>Source</u>
1955	Martinez J F	Luskeys Brothers & Co., Publishers
1945	Guzman Pedro	Los Angeles Directory Co.
1939	Vacant	Los Angeles Directory Co.
1936	Oriental	Los Angeles Directory Co.
1930	Oriental	Los Angeles Directory Co.

### 4439 HOWARD AVE

<u>Year</u>	<u>Uses</u>	<u>Source</u>
1955	rear Moore S L	Luskeys Brothers & Co., Publishers
	Williams Clara Mrs	Luskeys Brothers & Co., Publishers
1946	Bailey Jos H r	Southern California Telephone Company
1945	Martin H J Mrs	Los Angeles Directory Co.
1939	Martin H J Mrs	Los Angeles Directory Co.

## FINDINGS

<u>Year</u>	<u>Uses</u>	<u>Source</u>
1936	Martin H J Mrs	Los Angeles Directory Co.
1930	Jordan Emma Mrs Martin JR	Los Angeles Directory Co.

### 4440 HOWARD AVE

<u>Year</u>	<u>Uses</u>	<u>Source</u>
1955	Avila Amador B	Luskeys Brothers & Co., Publishers
1946	Butts John r	Southern California Telephone Company
1945	Vacant	Los Angeles Directory Co.
1939	Amamoto Jiruko	Los Angeles Directory Co.
1936	Amamoto Jiruko	Los Angeles Directory Co.
1930	Oriental	Los Angeles Directory Co.

### 4447 HOWARD AVE

<u>Year</u>	<u>Uses</u>	<u>Source</u>
1951	Hernandez Manuel r	Los Angeles Directory Co.
1945	Hemrnandez Manuel	Los Angeles Directory Co.
1939	Alonzo Manuel	Los Angeles Directory Co.
1936	Acosta Cosme	Los Angeles Directory Co.
1930	Arvilla Amador	Los Angeles Directory Co.

### 4448 HOWARD AVE

<u>Year</u>	<u>Uses</u>	<u>Source</u>
1966	No Return	Luskey Brothers & Company Inc.
	Min 5 Attempts Made	Luskey Brothers & Company Inc.
1960	Vacant	Luskeys Brothers & Co., Publishers
1955	Baker Johnnie B	Luskeys Brothers & Co., Publishers
1951	Baker Johnnie B r	Los Angeles Directory Co.
1945	Russell Harry	Los Angeles Directory Co.
1939	Dennis R C	Los Angeles Directory Co.
1936	Dennis R C	Los Angeles Directory Co.
1930	Perales Antonio o	Los Angeles Directory Co.

### 4460 HOWARD AVE

<u>Year</u>	<u>Uses</u>	<u>Source</u>
1966	No Return	Luskey Brothers & Company Inc.
	Min 5 Attempts Made	Luskey Brothers & Company Inc.
1960	Leltch Dor Is A Mrs	Luskeys Brothers & Co., Publishers
1955	Klelley Rozella Mrs	Luskeys Brothers & Co., Publishers
1951	Kelly John D r	Los Angeles Directory Co.
1945	Shortridge M L Mrs	Los Angeles Directory Co.

## FINDINGS

<u>Year</u>	<u>Uses</u>	<u>Source</u>
1939	Oriental	Los Angeles Directory Co.
1936	Oriental	Los Angeles Directory Co.
1930	Oriental	Los Angeles Directory Co.

### 4472 HOWARD AVE

<u>Year</u>	<u>Uses</u>	<u>Source</u>
1955	Nunez Amelia Mrs	Luskeys Brothers & Co., Publishers
1945	Castro Tomaso	Los Angeles Directory Co.
1939	Nunez Antonio	Los Angeles Directory Co.
1936	Nunez Antonio	Los Angeles Directory Co.
1930	Borras Lucy Perez Jose	Los Angeles Directory Co.

### Howard Ave

#### 4504 Howard Ave

<u>Year</u>	<u>Uses</u>	<u>Source</u>
2005	FLORALS BY ED	EDR Digital Archive

#### 4505 Howard Ave

<u>Year</u>	<u>Uses</u>	<u>Source</u>
2014	PAMPANGAS BEST	EDR Digital Archive
2010	G V PRODUCTION INC	EDR Digital Archive
2005	GTA PRODUCTION INC	EDR Digital Archive

### HOWARD AVE

#### 48768 HOWARD AVE

<u>Year</u>	<u>Uses</u>	<u>Source</u>
2001	SOLORZANO Ruben	Haines & Company, Inc.

### HOWARD ST

#### 4140 HOWARD ST

<u>Year</u>	<u>Uses</u>	<u>Source</u>
1970	Gomez Geo	Pacific Telephone
	Gomez V B	Pacific Telephone

#### 4321 HOWARD ST

<u>Year</u>	<u>Uses</u>	<u>Source</u>
1970	Guerrero Rosaura R	Pacific Telephone
1951	Melgoza Julia r	Los Angeles Directory Co.

## FINDINGS

### 4342 HOWARD ST

<u>Year</u>	<u>Uses</u>	<u>Source</u>
1970	Kirven Willie Ruth	Pacific Telephone

### 4370 HOWARD ST

<u>Year</u>	<u>Uses</u>	<u>Source</u>
1970	Davidson Irene L	Pacific Telephone

### 4426 HOWARD ST

<u>Year</u>	<u>Uses</u>	<u>Source</u>
1951	Bailey Jos H r	Los Angeles Directory Co.

### 4432 HOWARD ST

<u>Year</u>	<u>Uses</u>	<u>Source</u>
1970	Shannons Barber Shop	Pacific Telephone

### 4438 HOWARD ST

<u>Year</u>	<u>Uses</u>	<u>Source</u>
1951	Jimerson Shelton r	Los Angeles Directory Co.

### 4460 HOWARD ST

<u>Year</u>	<u>Uses</u>	<u>Source</u>
1970	Anderson Jos Lee	Pacific Telephone

## LANGSTON PL

### 2463 LANGSTON PL

<u>Year</u>	<u>Uses</u>	<u>Source</u>
1966	Bonner Adrian B Bessie 2463 Langston PI Riv h 6 USAF	Luskey Brothers & Company Inc.

### 2626 LANGSTON PL

<u>Year</u>	<u>Uses</u>	<u>Source</u>
1966	h I USAF	Luskey Brothers & Company Inc.
	Demmings ML Patricia 2626 Langston PI Riv h 2 USAF	Luskey Brothers & Company Inc.

### 4231 LANGSTON PL

<u>Year</u>	<u>Uses</u>	<u>Source</u>
2002	Moreno Aide	SBC PACIFIC BELL
2001	0 MARTINEZPaul 00 + MORENO Aide	Haines & Company, Inc.
1986	Ramirez Esther C	Pacific Bell Yellow Pages
1981	Ramirez Esther C	Pacific Telephone

## FINDINGS

<u>Year</u>	<u>Uses</u>	<u>Source</u>
1977	Ramirez Esther C	Pacific Telephone
1966	Menna Robt Liz 4231 Langston PI Riv h	Luskey Brothers & Company Inc.
1960	Ramirez TV	Luskeys Brothers & Co., Publishers
1955	rear Ramirez Marie Mrs	Luskeys Brothers & Co., Publishers
	Ramirez Tony	Luskeys Brothers & Co., Publishers

### 4251 LANGSTON PL

<u>Year</u>	<u>Uses</u>	<u>Source</u>
2001	OCHAGOLLA Samuel	Haines & Company, Inc.
1966	Chogollo Manuel Irma 4251 Langston PI Riv h inspector Bourns Inc	Luskey Brothers & Company Inc.
1960	Chagolle SH	Luskeys Brothers & Co., Publishers
1955	Navarro John	Luskeys Brothers & Co., Publishers
	rear Jones Calvin	Luskeys Brothers & Co., Publishers
1951	Navarro John r	Los Angeles Directory Co.

### 4271 LANGSTON PL

<u>Year</u>	<u>Uses</u>	<u>Source</u>
2001	ARELLANO Pauline	Haines & Company, Inc.
1966	Ramirez Joe Anna 4271 Langston PI Riv h retired	Luskey Brothers & Company Inc.
1960	Vasquez PS Mrs	Luskeys Brothers & Co., Publishers
1955	Vasquez Paula Mrs	Luskeys Brothers & Co., Publishers

### 4290 LANGSTON PL

<u>Year</u>	<u>Uses</u>	<u>Source</u>
1966	No Return	Luskey Brothers & Company Inc.
	Min 5 Attempts Made	Luskey Brothers & Company Inc.
1960	Gerardo Jennie Mrs	Luskeys Brothers & Co., Publishers
1955	Curtis Robt	Luskeys Brothers & Co., Publishers

### 4291 LANGSTON PL

<u>Year</u>	<u>Uses</u>	<u>Source</u>
2001	OGARCIAMano	Haines & Company, Inc.
1990	Garcia John F	Pacific Bell
1986	Garcia John F	Pacific Bell Yellow Pages
	Garcia Rose	Pacific Bell Yellow Pages
1981	Garcia John F	Pacific Telephone
	Garcia Rose	Pacific Telephone
1977	Garcia John F	Pacific Telephone
	Garcia Rose	Pacific Telephone



## FINDINGS

<u>Year</u>	<u>Uses</u>	<u>Source</u>
1966	Garcia John F Rose 4291 Langston PI Riv h laborer Mineral Wool I	Luskey Brothers & Company Inc.
1960	rear Garcia RE	Luskeys Brothers & Co., Publishers
	Garcia JF D	Luskeys Brothers & Co., Publishers
1955	rear Resales Guillermo	Luskeys Brothers & Co., Publishers
	Garcia Juan F	Luskeys Brothers & Co., Publishers
1951	Garcia John F r	Los Angeles Directory Co.

### 4310 LANGSTON PL

<u>Year</u>	<u>Uses</u>	<u>Source</u>
2001	SHAMSID Deen	Haines & Company, Inc.
1981	Shamsid Deen Norma S	Pacific Telephone
1966	Min 5 Attempts Made	Luskey Brothers & Company Inc.
	No Return	Luskey Brothers & Company Inc.
1960	Madril Marin	Luskeys Brothers & Co., Publishers
1955	Madril R J	Luskeys Brothers & Co., Publishers

### 4311 LANGSTON PL

<u>Year</u>	<u>Uses</u>	<u>Source</u>
2001	MUNOZJoe	Haines & Company, Inc.
1966	Munoz Sylvester Florence 4311 Langston PI Riv h 5 laborer Nation	Luskey Brothers & Company Inc.
1960	Chagolla Geo O	Luskeys Brothers & Co., Publishers
1955	Chagolla Geo	Luskeys Brothers & Co., Publishers

### 4326 LANGSTON PL

<u>Year</u>	<u>Uses</u>	<u>Source</u>
2001	OPADILLAJesus	Haines & Company, Inc.
1990	Moreno Pedro	Pacific Bell
1986	Vargas Dan I L	Pacific Bell Yellow Pages
1981	Vargas Dan I L	Pacific Telephone
1977	Vargas Peter	Pacific Telephone
1966	Gil Mike R 4326 Langston PI Riv h 2 employee Riverside Fertilize	Luskey Brothers & Company Inc.
1960	Blair EF	Luskeys Brothers & Co., Publishers
1955	Madril Jos E	Luskeys Brothers & Co., Publishers

### 4327 LANGSTON PL

<u>Year</u>	<u>Uses</u>	<u>Source</u>
2001	VARGAS Easeb	Haines & Company, Inc.
	JENSEN Esther	Haines & Company, Inc.

## FINDINGS

<u>Year</u>	<u>Uses</u>	<u>Source</u>
1996	Vargas Jimmy	Pacific Bell
	Vargas Joe G	Pacific Bell
1990	Vargas Joe G	Pacific Bell
1986	Vargas Joe G	Pacific Bell Yellow Pages
1977	Vargas Joe G	Pacific Telephone
1966	Vargas Joe A Eusedia 4327 Langston PI Riv h 6 truck driver Mc D	Luskey Brothers & Company Inc.
1960	Vargas JG	Luskeys Brothers & Co., Publishers
1955	Vargas J G	Luskeys Brothers & Co., Publishers

### 4341 LANGSTON PL

<u>Year</u>	<u>Uses</u>	<u>Source</u>
1966	Blemmel Mark N Orlena 4341 Langston PI Riv h	Luskey Brothers & Company Inc.
	Horowitz Geo Grace 4341 Langston PI Riv h	Luskey Brothers & Company Inc.

### 4342 LANGSTON PL

<u>Year</u>	<u>Uses</u>	<u>Source</u>
2001	0 MARRANOSavero	Haines & Company, Inc.
1966	Eurekio Salvador 4342 Langston PI Riv h custodian Sunshine Scho	Luskey Brothers & Company Inc.
1960	Burrils Vernell	Luskeys Brothers & Co., Publishers
1955	Madril Marin Jr	Luskeys Brothers & Co., Publishers
1951	Madril Marin Jr r	Los Angeles Directory Co.

### 4343 LANGSTON PL

<u>Year</u>	<u>Uses</u>	<u>Source</u>
2002	Gundo Miriam	SBC PACIFIC BELL
2001	GUNDO Miriam	Haines & Company, Inc.
1996	Vargas Camilo	Pacific Bell
1990	Vargas Camilo	Pacific Bell
1986	Vargas Camilo	Pacific Bell Yellow Pages
1981	Vargas Camilo	Pacific Telephone
1977	Vargas Camilo	Pacific Telephone
1966	Pierce Wm Berta 4343 Langston PI Riv h watchman Sou Calif Edison	Luskey Brothers & Company Inc.
1960	Vargas CG	Luskeys Brothers & Co., Publishers
	rear Vargas Graciano	Luskeys Brothers & Co., Publishers
1955	Vargas Graciano	Luskeys Brothers & Co., Publishers
1951	Vargas Joe G r	Los Angeles Directory Co.

## FINDINGS

### 4351 LANGSTON PL

<u>Year</u>	<u>Uses</u>	<u>Source</u>
1966	No Return Min 5 Attempts Made	Luskey Brothers & Company Inc. Luskey Brothers & Company Inc.
1960	Agullar RF	Luskeys Brothers & Co., Publishers
1955	Aguilar F F Vargas C G	Luskeys Brothers & Co., Publishers Luskeys Brothers & Co., Publishers

### 4370 LANGSTON PL

<u>Year</u>	<u>Uses</u>	<u>Source</u>
2002	Martinez Raut	SBC PACIFIC BELL
2001	MARTINE	Haines & Company, Inc.
1996	Martinez Raul	Pacific Bell
1960	Martinez TM	Luskeys Brothers & Co., Publishers

### 4431 LANGSTON PL

<u>Year</u>	<u>Uses</u>	<u>Source</u>
2002	Ponce Augustine	SBC PACIFIC BELL
2001	PONCEAgustiln 00 e	Haines & Company, Inc.
1966	Silva Raymond G Connie 4431 Langston PI Riv h 4 truck driver Riv	Luskey Brothers & Company Inc.

### 4443 LANGSTON PL

<u>Year</u>	<u>Uses</u>	<u>Source</u>
2001	FLORESClemente	Haines & Company, Inc.
1966	Nix Bennie Ethel 4443 Langston PI Riv h 5 USAF	Luskey Brothers & Company Inc.

### Langston PI

#### 4451 Langston PI

<u>Year</u>	<u>Uses</u>	<u>Source</u>
2005	YENIAR CONSTRUCTION	EDR Digital Archive

### LANGSTON PL

#### 4451 LANGSTON PL

<u>Year</u>	<u>Uses</u>	<u>Source</u>
2001	RAINEYJoan	Haines & Company, Inc.
1966	Rainey Harold Joan 4451 Langston PI Riv h 3 plasterer	Luskey Brothers & Company Inc.

## FINDINGS

### 4463 LANGSTON PL

<u>Year</u>	<u>Uses</u>	<u>Source</u>
2002	Mendez Ignacio	SBC PACIFIC BELL
2001	FLORES Edith	Haines & Company, Inc.
	MENDEZ Ignacio	Haines & Company, Inc.
1990	Pacheco Ignacio	Pacific Bell

### 4471 LANGSTON PL

<u>Year</u>	<u>Uses</u>	<u>Source</u>
2001	CURTIS Milchell	Haines & Company, Inc.
1981	Curtis Devi	Pacific Telephone
1966	Smith Theo A Lillie 4471 Langston PI Riv h 5 maintenanceman Mich	Luskey Brothers & Company Inc.

### 4483 LANGSTON PL

<u>Year</u>	<u>Uses</u>	<u>Source</u>
2002	Suel Geo	SBC PACIFIC BELL
2001	SUELGeo	Haines & Company, Inc.
1996	Suel Geo	Pacific Bell
1990	Suel Geo	Pacific Bell
1986	Suel S	Pacific Bell Yellow Pages
	Suel Geo	Pacific Bell Yellow Pages
1981	Suel Geo	Pacific Telephone
1977	Subriar Lawrence	Pacific Telephone
1966	Suel Geo N Betty 4483 Langston PI Riv h 3 Staff Sergeant USAF re	Luskey Brothers & Company Inc.

### 4491 LANGSTON PL

<u>Year</u>	<u>Uses</u>	<u>Source</u>
1966	h retired	Luskey Brothers & Company Inc.
	Egide Robt A Anna 4491 Larchwood PI Riv	Luskey Brothers & Company Inc.

### LANGSTON WAY

#### 4231 LANGSTON WAY

<u>Year</u>	<u>Uses</u>	<u>Source</u>
1970	Ramirez Lupe	Pacific Telephone
	Ramirez Esther C	Pacific Telephone

## FINDINGS

### 4251 LANGSTON WAY

<u>Year</u>	<u>Uses</u>	<u>Source</u>
1970	Chagolla Saml	Pacific Telephone

### 4291 LANGSTON WAY

<u>Year</u>	<u>Uses</u>	<u>Source</u>
1970	Garcia Rose	Pacific Telephone
	Garcia John F	Pacific Telephone

### 4327 LANGSTON WAY

<u>Year</u>	<u>Uses</u>	<u>Source</u>
1970	Vargas Joe G	Pacific Telephone

### 4343 LANGSTON WAY

<u>Year</u>	<u>Uses</u>	<u>Source</u>
1970	Vargas Juana	Pacific Telephone
	Vargas Camilo	Pacific Telephone

### 4431 LANGSTON WAY

<u>Year</u>	<u>Uses</u>	<u>Source</u>
1970	Silva Raymond G	Pacific Telephone

### 4463 LANGSTON WAY

<u>Year</u>	<u>Uses</u>	<u>Source</u>
1970	Butler Luther	Pacific Telephone
	Butler Luther	Pacific Telephone

### 4483 LANGSTON WAY

<u>Year</u>	<u>Uses</u>	<u>Source</u>
1970	Suel Geo	Pacific Telephone

### Park Ave

#### 4022 Park Ave

<u>Year</u>	<u>Uses</u>	<u>Source</u>
2014	CHELAS BAKERY	EDR Digital Archive

### PARK AVE

#### 4034 PARK AVE

<u>Year</u>	<u>Uses</u>	<u>Source</u>
2001	XXXX	Haines & Company, Inc.

## FINDINGS

<u>Year</u>	<u>Uses</u>	<u>Source</u>
1966	Park Ave Barber Shop 4034 Park Av Riv Mrs Jessie M Griffis	Luskey Brothers & Company Inc.
1960	Park Avenue Barber Shop	Luskeys Brothers & Co., Publishers
1955	Park Av Barber Shop	Luskeys Brothers & Co., Publishers
1946	Herbs Record Shop	Southern California Telephone Company

### 4037 PARK AVE

<u>Year</u>	<u>Uses</u>	<u>Source</u>
2002	Soriano Feliciano	SBC PACIFIC BELL
2001	URIBECarlos	Haines & Company, Inc.
1986	Rodarte Mariano M	Pacific Bell Yellow Pages
1981	Perdue Janie	Pacific Telephone
1977	Perdue Janie	Pacific Telephone
1970	Perdue Janie	Pacific Telephone
1960	Tatum EJ rear Beckles RL Mrs	Luskeys Brothers & Co., Publishers Luskeys Brothers & Co., Publishers
1955	Freeman J D rear Beckler Theo	Luskeys Brothers & Co., Publishers Luskeys Brothers & Co., Publishers
1951	Ybarra Tony r	Los Angeles Directory Co.
1945	Ybarra Anthony	Los Angeles Directory Co.
1939	Ybarra Tony	Los Angeles Directory Co.
1936	Vacant	Los Angeles Directory Co.
1930	Vacant	Los Angeles Directory Co.

### Park Ave

#### 4038 Park Ave

<u>Year</u>	<u>Uses</u>	<u>Source</u>
2014	TAQUERIA MI MEXICANA	EDR Digital Archive
2010	TAQUERIA MI MEXICANA	EDR Digital Archive
2005	TAQUERIA MI MEXICANA	EDR Digital Archive

### PARK AVE

#### 4038 PARK AVE

<u>Year</u>	<u>Uses</u>	<u>Source</u>
2002	TAQUERIA Mi MEXICANA	SBC PACIFIC BELL
2001	TAQUE MEXICANA	Haines & Company, Inc. Haines & Company, Inc.
1996	TAQUERIA MI MEXICANA	Pacific Bell

## FINDINGS

<u>Year</u>	<u>Uses</u>	<u>Source</u>
1990	TAQUERIA Mi MEXICAN	Pacific Bell
1986	Tarata Inc	Pacific Bell Yellow Pages
	Tarbell Realtors	Pacific Bell Yellow Pages
	Taqueria Mi Mexicana	Pacific Bell Yellow Pages
1977	Jessies Place	Pacific Telephone
1960	Pink Rose Cafe	Luskeys Brothers & Co., Publishers
1955	Holts Second Hand Store	Luskeys Brothers & Co., Publishers Luskeys Brothers & Co., Publishers
	Holt Enola Mrs	Luskeys Brothers & Co., Publishers
1946	Haynes Eat Shop	Southern California Telephone Company

### 4044 PARK AVE

<u>Year</u>	<u>Uses</u>	<u>Source</u>
1955	Park Av Record Shop	Luskeys Brothers & Co., Publishers

### 4045 PARK AVE

<u>Year</u>	<u>Uses</u>	<u>Source</u>
2001	SHERMAN Rbert	Haines & Company, Inc.
1977	Contreras Juanita G	Pacific Telephone
1960	Bejarano MV	Luskeys Brothers & Co., Publishers
1955	Roney Emick Jr	Luskeys Brothers & Co., Publishers
1946	Davison Arline r	Southern California Telephone Company
1945	vila Jess	Los Angeles Directory Co.
1939	Avila Jess	Los Angeles Directory Co.
1936	Avila Ysabel Mrs	Los Angeles Directory Co.
1930	Avile Ascencion	Los Angeles Directory Co.

### 4054 PARK AVE

<u>Year</u>	<u>Uses</u>	<u>Source</u>
1966	Blue Lantern Cafe 4054 Park Av Riv JB Thompson	Luskey Brothers & Company Inc.
1960	Blue Lantern Cafe	Luskeys Brothers & Co., Publishers
1955	Blue Lantern Cafe	Luskeys Brothers & Co., Publishers
	restr	Luskeys Brothers & Co., Publishers
	restr	Luskeys Brothers & Co., Publishers
1951	Blue Lantern Cafe	Los Angeles Directory Co.
1946	Blue Lantern Cafe	Southern California Telephone Company
1945	Pitts E E restr	Los Angeles Directory Co.
1939	Pitts E E restr	Los Angeles Directory Co.
1936	Preciado J A restr	Los Angeles Directory Co.

## FINDINGS

### 4063 PARK AVE

<u>Year</u>	<u>Uses</u>	<u>Source</u>
2001	XXXX	Haines & Company, Inc.

### 4071 PARK AVE

<u>Year</u>	<u>Uses</u>	<u>Source</u>
2001	XXXX	Haines & Company, Inc.
1996	DIRRIERIA CAMINOS DE MICHOACAN	Pacific Bell
1990	DIRRIERIA CAMINOS DE MIAOACAN	Pacific Bell
1986	Dirrieria Caminos De Miaoacan	Pacific Bell Yellow Pages
1970	Ethels Place tavn	Pacific Telephone
1966	Jims Place 4071 Park Av Riv	Luskey Brothers & Company Inc.
	Jim & Mrs Bessie Mickens tavern	Luskey Brothers & Company Inc.
1960	Jess Place	Luskeys Brothers & Co., Publishers
1955	Vacant	Luskeys Brothers & Co., Publishers

### 4078 PARK AVE

<u>Year</u>	<u>Uses</u>	<u>Source</u>
2001	XXXX	Haines & Company, Inc.
1970	Paz F V	Pacific Telephone
1960	Chagolla NV Mrs	Luskeys Brothers & Co., Publishers
1955	Rangel Melchior V	Luskeys Brothers & Co., Publishers
1951	Vasquez B C Mrs r	Los Angeles Directory Co.
1946	Vasquez B C Mrs r	Southern California Telephone Company
1945	SVasquez B C Mrs	Los Angeles Directory Co.
1939	Wiley Annie Mrs	Los Angeles Directory Co.
1936	Wiley Annie Mrs	Los Angeles Directory Co.
1930	Wiley Annie Mrs	Los Angeles Directory Co.

### 4081 PARK AVE

<u>Year</u>	<u>Uses</u>	<u>Source</u>
1966	Eastside Pool Hall 4081 Park Av Riv Jim & Mrs Bessie Mickens	Luskey Brothers & Company Inc.
1960	East Side Pool Hall	Luskeys Brothers & Co., Publishers
1955	Eats de Pool Hall	Luskeys Brothers & Co., Publishers

### 4089 PARK AVE

<u>Year</u>	<u>Uses</u>	<u>Source</u>
1960	Ayala Jess	Luskeys Brothers & Co., Publishers
1955	Ayala Jess	Luskeys Brothers & Co., Publishers
1945	Ayala Jess	Los Angeles Directory Co.



## FINDINGS

<u>Year</u>	<u>Uses</u>	<u>Source</u>
1939	Vasquez Bernave	Los Angeles Directory Co.
1936	Lozano David	Los Angeles Directory Co.
1930	Lozano Frank o	Los Angeles Directory Co.

### 4096 PARK AVE

<u>Year</u>	<u>Uses</u>	<u>Source</u>
2001	CHAVARRIASCooke	Haines & Company, Inc.
1986	Salas Oscar	Pacific Bell Yellow Pages
1960	Chavarrias TN	Luskeys Brothers & Co., Publishers
1955	Thomas Josephine Mrs	Luskeys Brothers & Co., Publishers
1945	Espinoza Alejandro	Los Angeles Directory Co.
1939	Gonzales Pasquala Mrs	Los Angeles Directory Co.
1936	Gonzales Pasquala Mrs	Los Angeles Directory Co.
1930	El Carranza Eduardo	Los Angeles Directory Co.

### 4097 PARK AVE

<u>Year</u>	<u>Uses</u>	<u>Source</u>
2001	XXXX	Haines & Company, Inc.
1970	Falcon Mkt	Pacific Telephone
1966	Sanchez Grocery 4097 Park Av Riv Fortino Sanchez	Luskey Brothers & Company Inc.
1960	Sanchez Grocery	Luskeys Brothers & Co., Publishers
1955	Ayala Grocery	Luskeys Brothers & Co., Publishers
1951	Ayalas Grocery	Los Angeles Directory Co.
1946	Ayalas Grocery	Southern California Telephone Company
1945	Vacant	Los Angeles Directory Co.

### Park Ave

#### 4098 Park Ave

<u>Year</u>	<u>Uses</u>	<u>Source</u>
2014	TONYS MARKET	EDR Digital Archive
2010	TONYS MARKET	EDR Digital Archive
2005	TONYS MARKET	EDR Digital Archive

### PARK AVE

#### 4098 PARK AVE

<u>Year</u>	<u>Uses</u>	<u>Source</u>
2002	TONY S MKT	SBC PACIFIC BELL

## FINDINGS

<u>Year</u>	<u>Uses</u>	<u>Source</u>
2002	PARK AV	SBC PACIFIC BELL
2001	TONYS MKT	Haines & Company, Inc.
1996	TONYS MKT	Pacific Bell
1990	TONYS GROCERY	Pacific Bell
1986	Tonys Grocery	Pacific Bell Yellow Pages
1981	Tonys Grocery	Pacific Telephone
1977	Tonys Grocery	Pacific Telephone
1970	Tonys Grocery	Pacific Telephone
1966	Chauarris Tony Mary 4098 Park Av Riv h 1 Toney's Grocery	Luskey Brothers & Company Inc.
	Tonys Grocery 4098 Park Av Riv Tony Chavarrias	Luskey Brothers & Company Inc.
1960	Tonys Grocery	Luskeys Brothers & Co., Publishers
1955	Chavarrias Tony	Luskeys Brothers & Co., Publishers
	Tonys Grocery	Luskeys Brothers & Co., Publishers
1951	Tonys Grocery	Los Angeles Directory Co.
1946	Tonys Grocery	Southern California Telephone Company
1945	Chavarrias Tony gro	Los Angeles Directory Co.
1939	Chavarrias Tony gro	Los Angeles Directory Co.
1936	Chavarrias Tony gro	Los Angeles Directory Co.
1930	Dawson J II gro	Los Angeles Directory Co.

### Park Ave

#### 4104 Park Ave

<u>Year</u>	<u>Uses</u>	<u>Source</u>
2010	GLORIAS BEAUTY SALON	EDR Digital Archive
2005	GLORIAS BEAUTY SALON	EDR Digital Archive

### PARK AVE

#### 4104 PARK AVE

<u>Year</u>	<u>Uses</u>	<u>Source</u>
2002	GLORIA S BEAUTY SALON	SBC PACIFIC BELL
	B BOTANICA CUITLAHUAC	SBC PACIFIC BELL
2001	CARRANZAWdlfred	Haines & Company, Inc.
	GLORIAS BEAUTY	Haines & Company, Inc.
	SALON LOPEZAngela	Haines & Company, Inc.
	BOTANICA	Haines & Company, Inc.
	CUITLAHUAC	Haines & Company, Inc.

## FINDINGS

<u>Year</u>	<u>Uses</u>	<u>Source</u>
1996	GLORIAS BEAUTY SALON	Pacific Bell
1986	N AACP PO Box 55131	Pacific Bell Yellow Pages
	Myzz Edyees Diner	Pacific Bell Yellow Pages
1977	Muhammads Mosque	Pacific Telephone
1970	Muhammad Mosque	Pacific Telephone
1960	Self Serv Launderette	Luskeys Brothers & Co., Publishers
	Service Barber Shop	Luskeys Brothers & Co., Publishers
	Taylor ME	Luskeys Brothers & Co., Publishers
1955	Pond Pool Hall	Luskeys Brothers & Co., Publishers

### 4120 PARK AVE

<u>Year</u>	<u>Uses</u>	<u>Source</u>
1960	Zanzabar The restr	Luskeys Brothers & Co., Publishers
1955	Coopers Dine & Malt	Luskeys Brothers & Co., Publishers
1945	Hernandez Ezekiel restr	Los Angeles Directory Co.
1939	Vacant	Los Angeles Directory Co.
1936	Lozano Frank restr	Los Angeles Directory Co.
1930	Vacant	Los Angeles Directory Co.

### 4142 PARK AVE

<u>Year</u>	<u>Uses</u>	<u>Source</u>
1960	Jones Buster	Luskeys Brothers & Co., Publishers
	Garage	Luskeys Brothers & Co., Publishers
1955	Stowe Obie barber	Luskeys Brothers & Co., Publishers
	z 2 Jones Buster	Luskeys Brothers & Co., Publishers
	auto repr	Luskeys Brothers & Co., Publishers
1946	Winstons Serv Str	Southern California Telephone Company
1945	Vacant	Los Angeles Directory Co.
1939	Sotelo Meliton gas sta	Los Angeles Directory Co.
1936	Lozano Frank gas sta	Los Angeles Directory Co.
1930	Lozano FPrank gas sta	Los Angeles Directory Co.

### Park Ave

#### 4145 Park Ave

<u>Year</u>	<u>Uses</u>	<u>Source</u>
2005	ALBERTOS TIRES	EDR Digital Archive
	CALI MEX SERVICES	EDR Digital Archive

## FINDINGS

### **PARK AVE**

#### **4145 PARK AVE**

<b><u>Year</u></b>	<b><u>Uses</u></b>	<b><u>Source</u></b>
2002	DON GUS USER AUTO PARTS	SBC PACIFIC BELL
2001	DON GUS USED AUTO 909 6 B	Haines & Company, Inc.
	PARTS DON GUS USER AUTO	Haines & Company, Inc.
	PARTS	Haines & Company, Inc.
1996	A G P M S	Pacific Bell
1990	GUTIERREZ TIRE SHOP	Pacific Bell
1986	Essies	Pacific Bell Yellow Pages
1981	Essies	Pacific Telephone
	Marcille Wilson	Pacific Telephone
	Wilson Marcille	Pacific Telephone
1977	Mahan Juniel	Pacific Telephone
1970	PROFESSIONAL HOUSE CLEANERS	Pacific Telephone
1966	Professional House Cleaners 4145 Park Av Riv James E Mathews pai	Luskey Brothers & Company Inc.
1960	Harris Burger Bin	Luskeys Brothers & Co., Publishers
1955	Tortilleria Juarez	Luskeys Brothers & Co., Publishers
1946	Aguiar A Eastside Grocery	Southern California Telephone Company
	Eastside Grocery	Southern California Telephone Company
1945	guilar Anselmo gro	Los Angeles Directory Co.
1939	Vacant	Los Angeles Directory Co.
1936	Gilstrap Ulysses r estr	Los Angeles Directory Co.
1930	Decatur W M gro	Los Angeles Directory Co.

### **Park Ave**

#### **4155 Park Ave**

<b><u>Year</u></b>	<b><u>Uses</u></b>	<b><u>Source</u></b>
2014	TORTILLERIA Y EL TRIGO CO	EDR Digital Archive
2010	TORTILLERIA Y EL TRIGO CO	EDR Digital Archive
2005	TORTILLERIA Y EL TRIGO CO	EDR Digital Archive

### **PARK AVE**

#### **4155 PARK AVE**

<b><u>Year</u></b>	<b><u>Uses</u></b>	<b><u>Source</u></b>
2002	EL TRIGO TORTILLERIA Y	SBC PACIFIC BELL
	COMIDA MEXICANA	SBC PACIFIC BELL

## FINDINGS

<u>Year</u>	<u>Uses</u>	<u>Source</u>
2001	ELTRIGOTORTILLRIA	Haines & Company, Inc.
	WILLIAMSJames	Haines & Company, Inc.
1996	EL TRIGO TORTILLERIA Y COMIDA MEXICANA	Pacific Bell
1970	Williams Daisy Exquisite Beauty Salon	Pacific Telephone
	Exquisite Beauty Salon	Pacific Telephone
1966	Exquisite Beauty Salon 4155 Park Av Riv Mrs Daisy Williams	Luskey Brothers & Company Inc.
1946	Eastside Cafe	Southern California Telephone Company
1939	Yates I M Mrs restr	Los Angeles Directory Co.
1936	Yates I M Mrs rest	Los Angeles Directory Co.
1930	Vacant	Los Angeles Directory Co.

### 4157 PARK AVE

<u>Year</u>	<u>Uses</u>	<u>Source</u>
2001	XXXX	Haines & Company, Inc.
1981	Rehoboth Tabernacle	Pacific Telephone
1977	Rehoboth Tabernacle	Pacific Telephone
1970	Jims Barber Shop	Pacific Telephone
1966	Catch All Thrift Shop The 4157 Park Av Riv	Luskey Brothers & Company Inc.
	Jackie Miller & Mrs Ann Van Duvall	Luskey Brothers & Company Inc.

### 4171 PARK AVE

<u>Year</u>	<u>Uses</u>	<u>Source</u>
2001	XXXX	Haines & Company, Inc.
1986	Jeans Wardrobe	Pacific Bell Yellow Pages
1981	Reflections Little Boutique The	Pacific Telephone

### Park Ave

#### 4173 Park Ave

<u>Year</u>	<u>Uses</u>	<u>Source</u>
2014	GUATELINDA	EDR Digital Archive
2010	KELLYS SHOES	EDR Digital Archive
2005	REAL VIDEO	EDR Digital Archive

## FINDINGS

### PARK AVE

#### 4173 PARK AVE

<u>Year</u>	<u>Uses</u>	<u>Source</u>
2002	REAL VIDEO	SBC PACIFIC BELL
2001	REAL VIDEO	Haines & Company, Inc.
1996	REAL VIDEO	Pacific Bell
1990	REAL VIDEO	Pacific Bell
1986	Ruths Custom Drapery	Pacific Bell Yellow Pages
1981	Wille Maes Braiderly & Hair Affair	Pacific Telephone
1960	Palmers Cleaners	Luskeys Brothers & Co., Publishers
1955	Palmers Clnrs	Luskeys Brothers & Co., Publishers
1946	Palmers Pk Ave Clnrs	Southern California Telephone Company
1945	Palmer H L do clnr	Los Angeles Directory Co.
1939	Aguilar Anselmo gro	Los Angeles Directory Co.
1936	Aguilar Anselmo gro	Los Angeles Directory Co.

#### 4175 PARK AVE

<u>Year</u>	<u>Uses</u>	<u>Source</u>
2001	XXXX	Haines & Company, Inc.

### Park Ave

#### 4177 Park Ave

<u>Year</u>	<u>Uses</u>	<u>Source</u>
2014	PANCHOS APPLIANCE	EDR Digital Archive
2005	TONYS DECORATIONS & FLOWERS	EDR Digital Archive

### PARK AVE

#### 4177 PARK AVE

<u>Year</u>	<u>Uses</u>	<u>Source</u>
2002	REAR OUTER LIMITS TV SERVICE	SBC PACIFIC BELL
2001	SGARCIAJose	Haines & Company, Inc.
	OUTER LIMITS TV SRV	Haines & Company, Inc.
1996	OUTER LIMITS TV SERVICE	Pacific Bell
1990	OUTER LIMITS TV SERVICE	Pacific Bell
1986	Adams Realty	Pacific Bell Yellow Pages
	Outer Limits TV Service	Pacific Bell Yellow Pages
	Outhwalte Rodney	Pacific Bell Yellow Pages
	Video Network	Pacific Bell Yellow Pages

## FINDINGS

<u>Year</u>	<u>Uses</u>	<u>Source</u>
1986	Yard & House Doctor	Pacific Bell Yellow Pages
1981	Adams Realty	Pacific Telephone
1966	Blue Note Record Shop 4177 Park Av Riv Mrs Helen Jones	Luskey Brothers & Company Inc.
	Eastside Radio & TV Sales & Serv 4177 Park Av Riv John Norris	Luskey Brothers & Company Inc.
1960	Blue Note Record	Luskeys Brothers & Co., Publishers
	East Side Radio	Luskeys Brothers & Co., Publishers
1955	Eastside Radio & TV	Luskeys Brothers & Co., Publishers
	Serv V	Luskeys Brothers & Co., Publishers
1951	Palmers Chicken Shack	Los Angeles Directory Co.
1946	Palmers Chicken Shack	Southern California Telephone Company

### Park Ave

#### 4192 Park Ave

<u>Year</u>	<u>Uses</u>	<u>Source</u>
2014	PENTECOSTAL ASSMBLS WORLD	EDR Digital Archive
2010	PENTECOSTAL ASSEMBLS WORLD	EDR Digital Archive
	REHOBOTH APOSTOLIC CHURCH	EDR Digital Archive
	RIVERSIDE PREPARATORY ACADEMY	EDR Digital Archive
	LEADERSHIP SCHOOLS INC	EDR Digital Archive
2005	REHOBOTH APOSTOLIC CHURCH	EDR Digital Archive
	PENTECOSTAL ASSEMBLS WORLD	EDR Digital Archive

### PARK AVE

#### 4192 PARK AVE

<u>Year</u>	<u>Uses</u>	<u>Source</u>
2002	REHOBOTH TABERNACLE	SBC PACIFIC BELL
2001	TABERNACLE	Haines & Company, Inc.
	ACADEMY REHOBOTH	Haines & Company, Inc.
	REHOBOTH CHRISTIAN	Haines & Company, Inc.
1996	REHOBOTH TABERNACLE	Pacific Bell
1990	REHOBOTH TABERNACLE	Pacific Bell
1986	Rehoboth Tabernacle	Pacific Bell Yellow Pages
	Reibold Karl	Pacific Bell Yellow Pages
	Reibold Natalie	Pacific Bell Yellow Pages
1981	Park Ave Baptist Church	Pacific Telephone
1977	Park Ave Baptist Church	Pacific Telephone

## FINDINGS

<u>Year</u>	<u>Uses</u>	<u>Source</u>
1970	Park Ave Baptist Church	Pacific Telephone
1966	Park Avenue Baptist Church 4192 Park Av Riv Rev LB Moss pastor	Luskey Brothers & Company Inc.
1960	Park Avenue Baptist Ch	Luskeys Brothers & Co., Publishers

### 4193 PARK AVE

<u>Year</u>	<u>Uses</u>	<u>Source</u>
1936	Vacant	Los Angeles Directory Co.

### Park Ave

#### 4195 Park Ave

<u>Year</u>	<u>Uses</u>	<u>Source</u>
2010	LEO VELAZQUEZ 99 STORE	EDR Digital Archive
2005	LEO VELAZQUEZ 99 STORE	EDR Digital Archive

### PARK AVE

#### 4195 PARK AVE

<u>Year</u>	<u>Uses</u>	<u>Source</u>
2001	XXXX	Haines & Company, Inc.
1966	Jims Barber IShop 4195 Park Av Riv m James H Ponder	Luskey Brothers & Company Inc.
1960	Unique Barber Shop rear Vacant	Luskeys Brothers & Co., Publishers Luskeys Brothers & Co., Publishers
1955	rear Sarahs Studio of Bty Unique Barber Shop	Luskeys Brothers & Co., Publishers Luskeys Brothers & Co., Publishers
1946	El Amigo Grocery	Southern California Telephone Company
1945	Bonner J M cigars	Los Angeles Directory Co.
1939	Matsumoto Mike gro	Los Angeles Directory Co.
1930	Vacant	Los Angeles Directory Co.

#### 4197 PARK AVE

<u>Year</u>	<u>Uses</u>	<u>Source</u>
2001	LA REINA BAKERY GARCIAJose	Haines & Company, Inc. Haines & Company, Inc.
1996	LA REINA BAKERY LA REINA SENIOR TOUR CLUB	Pacific Bell Pacific Bell
1990	LA REINA BAKERY	Pacific Bell
1986	La Reina Bakery	Pacific Bell Yellow Pages
1981	Harris Johnny D & Associates	Pacific Telephone



## FINDINGS

<u>Year</u>	<u>Uses</u>	<u>Source</u>
1970	Payless Barber & Beauty Supplies	Pacific Telephone
1966	Jewels Beauty Nook 4197 Park Av Riv Mrs Theresa B Jewel	Luskey Brothers & Company Inc.
1955	Smth Hand & Lndy	Luskeys Brothers & Co., Publishers

### 4198 PARK AVE

<u>Year</u>	<u>Uses</u>	<u>Source</u>
1955	Park Av Baptist Ch	Luskeys Brothers & Co., Publishers
1945	Park Av Baptist Ch	Los Angeles Directory Co.
1939	Park av Baptist Ch	Los Angeles Directory Co.
1936	Park Avenue Baptist Ch	Los Angeles Directory Co.
1930	Park Avenue Baptist Oh Colored	Los Angeles Directory Co.

### 4206 PARK AVE

<u>Year</u>	<u>Uses</u>	<u>Source</u>
1960	Gllam Ross	Luskeys Brothers & Co., Publishers
1955	Bereal Edmund	Luskeys Brothers & Co., Publishers
1951	Bereal Edmund r	Los Angeles Directory Co.
1945	Gordon Josephine Mrs	Los Angeles Directory Co.
1939	Jackson Andw	Los Angeles Directory Co.
1936	Jackson L J Mrs	Los Angeles Directory Co.
1930	Brown W B o	Los Angeles Directory Co.

### 4222 PARK AVE

<u>Year</u>	<u>Uses</u>	<u>Source</u>
1960	Vacant	Luskeys Brothers & Co., Publishers
1955	Thompson Beatrice Mrs	Luskeys Brothers & Co., Publishers
1946	Bereal Edmund r	Southern California Telephone Company
1945	Bereal Edmund	Los Angeles Directory Co.
1939	Bereal Edw	Los Angeles Directory Co.
1936	Barren Margt Mrs	Los Angeles Directory Co.
1930	Villianueva Paul	Los Angeles Directory Co.

### 4241 PARK AVE

<u>Year</u>	<u>Uses</u>	<u>Source</u>
1936	Jackson P A Mrs	Los Angeles Directory Co.

### 4244 PARK AVE

<u>Year</u>	<u>Uses</u>	<u>Source</u>
2002	ROTHMAN D	SBC PACIFIC BELL

## FINDINGS

<u>Year</u>	<u>Uses</u>	<u>Source</u>
2001	ROTHMAND	Haines & Company, Inc.
1990	JUST A MERE BEAUTY SALON	Pacific Bell
1970	Park Ave Beauty Shoppe	Pacific Telephone
1966	Park Avenue Beauty Shoppe 4244 Park Av Riv Frances Green	Luskey Brothers & Company Inc.
1960	Shoppe	Luskeys Brothers & Co., Publishers
	Park Avenue Bty	Luskeys Brothers & Co., Publishers
1955	Park Av Bty Shoppe	Luskeys Brothers & Co., Publishers
1946	El Zarape Cafe	Southern California Telephone Company
1945	Ynda Lupe	Los Angeles Directory Co.
1939	Jackson Pearl Mrs	Los Angeles Directory Co.
1936	Jackson P A Mrs restr Jackson W R	Los Angeles Directory Co.
1930	Vacant	Los Angeles Directory Co.

### 4250 PARK AVE

<u>Year</u>	<u>Uses</u>	<u>Source</u>
2001	ARCE Camilla	Haines & Company, Inc.
1970	Arce Henry G	Pacific Telephone
1960	Arce HE	Luskeys Brothers & Co., Publishers
	Martinez Anna O	Luskeys Brothers & Co., Publishers
1955	Arce H G	Luskeys Brothers & Co., Publishers
1945	Vacant	Los Angeles Directory Co.
1939	Johnson Alf	Los Angeles Directory Co.
1936	Thompson G E	Los Angeles Directory Co.

### 4260 PARK AVE

<u>Year</u>	<u>Uses</u>	<u>Source</u>
2001	BACAEBias	Haines & Company, Inc.
1966	Baca Elias 4260 Park Av Riv h teaching principal Lincoln School	Luskey Brothers & Company Inc.
1960	Baca EG	Luskeys Brothers & Co., Publishers
1955	Baca Ellas	Luskeys Brothers & Co., Publishers
1945	Baca E G	Los Angeles Directory Co.
1939	Baca Elias	Los Angeles Directory Co.
1936	Mendez Clarence	Los Angeles Directory Co.
1930	Castagno Victor	Los Angeles Directory Co.

## FINDINGS

### Park Ave

#### 4261 Park Ave

<u>Year</u>	<u>Uses</u>	<u>Source</u>
2010	RIVERSIDE CITY OF	EDR Digital Archive
2005	INLAND EMPIRE CNCILIO DELARAZA	EDR Digital Archive

### PARK AVE

#### 4261 PARK AVE

<u>Year</u>	<u>Uses</u>	<u>Source</u>
2002	INLAND EMPIRE CONCILO DE LA RAZA INC	SBC PACIFIC BELL SBC PACIFIC BELL
2001	CNCLI 09 ELARZA INLAND EMPIRE	Haines & Company, Inc. Haines & Company, Inc.
1996	INLAND EMPIRE CONCILIO DE LA RAZA INC	Pacific Bell
1990	RIVERSIDE CITY OF	Pacific Bell
1981	Recreation	Pacific Telephone
1977	Robldoux	Pacific Telephone
1970	East Side Opportunity Center	Pacific Telephone

#### 4276 PARK AVE

<u>Year</u>	<u>Uses</u>	<u>Source</u>
1960	Gutierrez Delphina Mrs	Luskeys Brothers & Co., Publishers
1955	Vasquez S	Luskeys Brothers & Co., Publishers
1945	vila Amelia Mrs	Los Angeles Directory Co.
1939	Mendez Clarence	Los Angeles Directory Co.
1936	Robinson Frank	Los Angeles Directory Co.
1930	Vasquez ideniso	Los Angeles Directory Co.

#### 4288 PARK AVE

<u>Year</u>	<u>Uses</u>	<u>Source</u>
2001	XXXX	Haines & Company, Inc.
1977	Cruz Francisco	Pacific Telephone
1970	Vasquez Fidencio	Pacific Telephone
1966	Vasquez F Antonia 4288 Park Av Riv hretired	Luskey Brothers & Company Inc.
1960	Vasquez FE	Luskeys Brothers & Co., Publishers
1955	Vasquez Fidensio E	Luskeys Brothers & Co., Publishers
1945	Vassquez Pidencio	Los Angeles Directory Co.

## FINDINGS

<u>Year</u>	<u>Uses</u>	<u>Source</u>
1939	Wiley R R	Los Angeles Directory Co.
	Vasquez Fidencio	Los Angeles Directory Co.

### 4302 PARK AVE

<u>Year</u>	<u>Uses</u>	<u>Source</u>
2001	XXXX	Haines & Company, Inc.
1970	RIB STATION BARBEQUE	Pacific Telephone
1966	Als Used Auto Parts 4302 Park Av Riv Alexander Lisby	Luskey Brothers & Company Inc.
1960	Ivys In &Outrestr	Luskeys Brothers & Co., Publishers
1955	Ivys Inn & Out restr	Luskeys Brothers & Co., Publishers
1946	Eastside Serv Stn	Southern California Telephone Company
1945	Cano Carlos gas sta	Los Angeles Directory Co.
1939	Cano Carlos gas sta	Los Angeles Directory Co.
1936	Cano Carlos gas sta	Los Angeles Directory Co.
1930	Asosta C D gas sta	Los Angeles Directory Co.

### 4307 PARK AVE

<u>Year</u>	<u>Uses</u>	<u>Source</u>
2001	CUN 51 NGHAM Lafern	Haines & Company, Inc.
1986	Apostolic Christian Center	Pacific Bell Yellow Pages
1981	Harris Johnny D	Pacific Telephone
1977	Nichelson LC	Pacific Telephone
	Nichelson Bessie	Pacific Telephone
1970	Nichelson Sue	Pacific Telephone
	Nichelson Bessie	Pacific Telephone
1966	Location Not Occupied	Luskey Brothers & Company Inc.
	Vacant	Luskey Brothers & Company Inc.
1960	Espinoza MR Mrs D	Luskeys Brothers & Co., Publishers
1955	Hayes Dan I F	Luskeys Brothers & Co., Publishers
1945	Baca M A	Los Angeles Directory Co.
1939	Baca M A	Los Angeles Directory Co.
1936	Baca M A	Los Angeles Directory Co.
1930	Baca M A barber	Los Angeles Directory Co.

### 4322 PARK AVE

<u>Year</u>	<u>Uses</u>	<u>Source</u>
2002	Villegas Linda	SBC PACIFIC BELL
2001	DELATORRE Victoria	Haines & Company, Inc.
	VILLEGAS Linda	Haines & Company, Inc.

## FINDINGS

<u>Year</u>	<u>Uses</u>	<u>Source</u>
1970	Brown Eugene	Pacific Telephone
	Brown Bernice	Pacific Telephone
1960	Jones MA Mrs	Luskeys Brothers & Co., Publishers
1955	rear Vacant	Luskeys Brothers & Co., Publishers
	Jones Mary A Mrs	Luskeys Brothers & Co., Publishers
1951	Jones Mary Ann r	Los Angeles Directory Co.
1946	Jones Mary Ann r	Southern California Telephone Company
1945	Jones Mary Mrs	Los Angeles Directory Co.
1939	Cano Carlos	Los Angeles Directory Co.
1936	Strickland Iverine Mrs	Los Angeles Directory Co.
1930	Vacant	Los Angeles Directory Co.

### 4342 PARK AVE

<u>Year</u>	<u>Uses</u>	<u>Source</u>
2002	REAR Munoz Victor	SBC PACIFIC BELL
2001	SMCARTHUR Frances	Haines & Company, Inc.
1977	Ruiz Otilia	Pacific Telephone
1970	Ruiz Otilia	Pacific Telephone
1960	Ruiz OR Mrs	Luskeys Brothers & Co., Publishers
	rear Vacant	Luskeys Brothers & Co., Publishers
1955	rear Vacant	Luskeys Brothers & Co., Publishers
	Ruiz O R Mrs C	Luskeys Brothers & Co., Publishers
1951	Ruiz Otilia r	Los Angeles Directory Co.
1945	rear Cruz Roberto	Los Angeles Directory Co.
	Romero Ignacia Mrs	Los Angeles Directory Co.
1939	rear Romero Thos	Los Angeles Directory Co.
	Romero Ignacia Mrs	Los Angeles Directory Co.
1936	Romero Thos	Los Angeles Directory Co.
	Romero Ignacia Mrs o	Los Angeles Directory Co.
1930	Romero Ignacia Mrs o	Los Angeles Directory Co.

### 4343 PARK AVE

<u>Year</u>	<u>Uses</u>	<u>Source</u>
2002	Walker Leonard	SBC PACIFIC BELL
2001	WALKER Le	Haines & Company, Inc.
1996	Walker Leonard	Pacific Bell
1990	Walker Leonard	Pacific Bell
1986	Walker Leonard	Pacific Bell Yellow Pages
1981	Walker Leonard	Pacific Telephone

## FINDINGS

<u>Year</u>	<u>Uses</u>	<u>Source</u>
1977	Walker Leonard	Pacific Telephone
1970	Williams Luther Wesley	Pacific Telephone
	Alexander Lily Mae Mrs	Pacific Telephone
1960	Alexander LM Mrs	Luskeys Brothers & Co., Publishers
1955	Alexander L M Mrs	Luskeys Brothers & Co., Publishers
1951	Alexander Wm A r	Los Angeles Directory Co.
	Alexander Lily Mae Mrs r	Los Angeles Directory Co.
1946	Williams Lily Mae Mrs r	Southern California Telephone Company
	Alexander Wm A r	Southern California Telephone Company
1945	Alexander W A	Los Angeles Directory Co.
1939	Williams Luther	Los Angeles Directory Co.
1936	Williams Luther o	Los Angeles Directory Co.
1930	Willams Luther o	Los Angeles Directory Co.

### 4376 PARK AVE

<u>Year</u>	<u>Uses</u>	<u>Source</u>
2001	MORENOGQIbert	Haines & Company, Inc.
1960	Hernandez BA	Luskeys Brothers & Co., Publishers
1955	Hernandez B A	Luskeys Brothers & Co., Publishers
1945	Walker H M	Los Angeles Directory Co.
1939	Decatur Angie Mrs	Los Angeles Directory Co.
	Decatur Wm	Los Angeles Directory Co.
1936	Decatur W M	Los Angeles Directory Co.
1930	Decatur W M	Los Angeles Directory Co.

### 4388 PARK AVE

<u>Year</u>	<u>Uses</u>	<u>Source</u>
1930	Vacant	Los Angeles Directory Co.

### 4397 PARK AVE

<u>Year</u>	<u>Uses</u>	<u>Source</u>
1945	Espanza Henry	Los Angeles Directory Co.
1939	Esparza Henry gro	Los Angeles Directory Co.
1936	Esparza Henry gro	Los Angeles Directory Co.
1930	Esparga Henry gro	Los Angeles Directory Co.

## FINDINGS

### Park Ave

#### 4398 Park Ave

<u>Year</u>	<u>Uses</u>	<u>Source</u>
2014	INNER CITY BAPTIST CHURCH	EDR Digital Archive

### PARK AVE

#### 4398 PARK AVE

<u>Year</u>	<u>Uses</u>	<u>Source</u>
2002	CORINA S BRIDAL	SBC PACIFIC BELL
2001	BRDCKIEAllen	Haines & Company, Inc.
	CORINAS BRIDAL	Haines & Company, Inc.
1981	Rabealma Productions	Pacific Telephone
1970	Mc Calls Poultry Mkt	Pacific Telephone
1966	Mc Calls Poultry Market 4398 Park Av Riv AJ Brockie	Luskey Brothers & Company Inc.
1960	Mc Calls Poultry	Luskeys Brothers & Co., Publishers
1955	Mc Calls Pltry	Luskeys Brothers & Co., Publishers
1946	Sanchez Mkt	Southern California Telephone Company
1945	Sanchez Frank gro	Los Angeles Directory Co.
1939	Vacant	Los Angeles Directory Co.
1936	Skilhng C B gro	Los Angeles Directory Co.
1930	Decatur W M gro	Los Angeles Directory Co.

#### 4403 PARK AVE

<u>Year</u>	<u>Uses</u>	<u>Source</u>
2001	CITY ELECTRONICS	Haines & Company, Inc.
1990	CITY BODY & FRAME	Pacific Bell
1960	Precad CSMrs	Luskeys Brothers & Co., Publishers
1955	Barra Cayetano	Luskeys Brothers & Co., Publishers
1945	Mendez Phil	Los Angeles Directory Co.
1939	Techima Yasuichi	Los Angeles Directory Co.
1936	Oriental	Los Angeles Directory Co.
1930	Oriental	Los Angeles Directory Co.

#### 4416 PARK AVE

<u>Year</u>	<u>Uses</u>	<u>Source</u>
2001	KREIGHBAUME dna	Haines & Company, Inc.
1996	CORINAS BRIDAL	Pacific Bell
1986	Kreighbaum Earl	Pacific Bell Yellow Pages

## FINDINGS

<u>Year</u>	<u>Uses</u>	<u>Source</u>
1981	Kreighbauni Earl	Pacific Telephone
1977	Kreighbaum Earl	Pacific Telephone
1970	Kreighbaum Earl	Pacific Telephone
1955	Kreighbaum Ida Mrs	Luskeys Brothers & Co., Publishers
1951	Kreighbaum Elmer E r	Los Angeles Directory Co.
1945	Kreighbaum Ida Mrs	Los Angeles Directory Co.
1939	Kreighbaum Ida Mrs	Los Angeles Directory Co.
1936	Kreighbaum Ida Mrs o	Los Angeles Directory Co.
1930	Kreighbaumn J C o	Los Angeles Directory Co.

### 4427 PARK AVE

<u>Year</u>	<u>Uses</u>	<u>Source</u>
2001	FEELEY Donald	Haines & Company, Inc.
1977	Preciado Constance	Pacific Telephone
1970	Preciado Constance	Pacific Telephone
1966	Preciado Constance Mrs 4427 Park Av Riv hi	Luskey Brothers & Company Inc.
1955	a Preciado Jose	Luskeys Brothers & Co., Publishers
	b Fontez Carmen	Luskeys Brothers & Co., Publishers
	c Vacant	Luskeys Brothers & Co., Publishers
	Preciado C C Mrs	Luskeys Brothers & Co., Publishers
1945	Preciado Jos	Los Angeles Directory Co.
1939	Preciado Constance	Los Angeles Directory Co.
1936	Wheeler Sadia Mrs	Los Angeles Directory Co.
1930	Wheeler R L	Los Angeles Directory Co.

### Park Ave

#### 4428 Park Ave

<u>Year</u>	<u>Uses</u>	<u>Source</u>
2014	IGNACIO C ROSALES	EDR Digital Archive

### PARK AVE

#### 4428 PARK AVE

<u>Year</u>	<u>Uses</u>	<u>Source</u>
2001	SALFARO Robe St	Haines & Company, Inc.
1986	Vargas Jesus	Pacific Bell Yellow Pages
1970	Alfaro Robert P	Pacific Telephone
1966	Chagolla Alejo Lupe 4428 Park Av Riv h	Luskey Brothers & Company Inc.



## FINDINGS

<u>Year</u>	<u>Uses</u>	<u>Source</u>
1960	Chagolla Alega	Luskeys Brothers & Co., Publishers
	rear Vacant	Luskeys Brothers & Co., Publishers
1955	rear Vacant	Luskeys Brothers & Co., Publishers
	Chagolla Alejo	Luskeys Brothers & Co., Publishers
1951	Chagolla Alejo r	Los Angeles Directory Co.
1946	Chagolla Alejo r	Southern California Telephone Company
1945	Vacant	Los Angeles Directory Co.
1939	Inmaru Soske	Los Angeles Directory Co.
1936	Verdin Elias	Los Angeles Directory Co.
1930	Vacant	Los Angeles Directory Co.

### 4437 PARK AVE

<u>Year</u>	<u>Uses</u>	<u>Source</u>
2001	FEELEYDonald	Haines & Company, Inc.

### 4438 PARK AVE

<u>Year</u>	<u>Uses</u>	<u>Source</u>
2001	SANCHEZAbelardo	Haines & Company, Inc.

### 4440 PARK AVE

<u>Year</u>	<u>Uses</u>	<u>Source</u>
2002	Equihua L Jose F	SBC PACIFIC BELL
2001	EDUIHUAPahlo 9096 B	Haines & Company, Inc.

### 4450 PARK AVE

<u>Year</u>	<u>Uses</u>	<u>Source</u>
2002	Borquez Imelda	SBC PACIFIC BELL
2001	CALZADAJaier D	Haines & Company, Inc.
1970	Jones Gerline	Pacific Telephone
1966	Soria John C Margaret 4450 Park Av Riv h 1 gardener	Luskey Brothers & Company Inc.
1960	Soria SS	Luskeys Brothers & Co., Publishers
1955	Sims P A	Luskeys Brothers & Co., Publishers
1951	Sims Paul A r	Los Angeles Directory Co.
1945	Kreighbaum H W	Los Angeles Directory Co.
1939	Kreighbaum H W	Los Angeles Directory Co.
1936	Kreighbaum H W o	Los Angeles Directory Co.
1930	Kreighbaum H W o	Los Angeles Directory Co.

## FINDINGS

### 4460 PARK AVE

<u>Year</u>	<u>Uses</u>	<u>Source</u>
2002	Tena Maria De Jesus	SBC PACIFIC BELL
	Arias George	SBC PACIFIC BELL
2001	GONZALEZEIram	Haines & Company, Inc.
1996	Gonzalez Adrianna	Pacific Bell
1970	Allen Juan	Pacific Telephone
1966	Bell Beatrice 4460 Park Av Riv h	Luskey Brothers & Company Inc.
1960	a Mc Mill Ian JC	Luskeys Brothers & Co., Publishers
	8e Il Beatrice Mrs	Luskeys Brothers & Co., Publishers
1955	Bell B V Mrs	Luskeys Brothers & Co., Publishers
1951	Bell Bea r	Los Angeles Directory Co.
1946	Bell Bea r	Southern California Telephone Company
1945	Bell O D	Los Angeles Directory Co.
1939	Bell O D	Los Angeles Directory Co.
1936	Bell O D	Los Angeles Directory Co.
1930	Vacant	Los Angeles Directory Co.

### 4461 PARK AVE

<u>Year</u>	<u>Uses</u>	<u>Source</u>
2001	SHAYTERJim 00 D	Haines & Company, Inc.
1966	Fortinberry Frances 4461 Park Av Riv h	Luskey Brothers & Company Inc.
	rear Pweton Carolyn 4461 Park Av rear	Luskey Brothers & Company Inc.
	Apt Riv	
	hteacher	Luskey Brothers & Company Inc.
1960	Hayter JE	Luskeys Brothers & Co., Publishers
1955	Hayden J m	Luskeys Brothers & Co., Publishers
1946	Hicks Arthur H r	Southern California Telephone Company
1945	Borden W A	Los Angeles Directory Co.
1939	Benner F H	Los Angeles Directory Co.
1936	Buchanan D H	Los Angeles Directory Co.
1930	Bowman Jos	Los Angeles Directory Co.

### 4462 PARK AVE

<u>Year</u>	<u>Uses</u>	<u>Source</u>
2001	XXXX	Haines & Company, Inc.
1981	Garcia Alvino	Pacific Telephone
1977	Mendoza Alfonso A	Pacific Telephone
1970	Glover Chas	Pacific Telephone
	Glover Amy Mrs	Pacific Telephone

## FINDINGS

### 4463 PARK AVE

<u>Year</u>	<u>Uses</u>	<u>Source</u>
2001	XXXX	Haines & Company, Inc.
1996	Hayter Jim Eddie	Pacific Bell
1990	Hayter Jim Eddie	Pacific Bell
1986	Hayter Jim Eddie	Pacific Bell Yellow Pages
1981	Hayter Jim Eddie	Pacific Telephone
1977	Hayter Jim Eddie	Pacific Telephone
1970	Mc Cloud Billy	Pacific Telephone
	Mc Cloud Robbie L	Pacific Telephone
1966	Pippins Carolyn 4463 Park Av Riv h teacher Riverside Unified Sch	Luskey Brothers & Company Inc.

### 4471 PARK AVE

<u>Year</u>	<u>Uses</u>	<u>Source</u>
2001	ANGUIANO Victor	Haines & Company, Inc.
1966	Roach Anne N Mrs 4471 Park Av Riv	Luskey Brothers & Company Inc.
1960	Pafmer HL	Luskeys Brothers & Co., Publishers
1955	Palmer H L	Luskeys Brothers & Co., Publishers
1945	Sharp O M Mrs	Los Angeles Directory Co.
1939	Sharp M O Mrs	Los Angeles Directory Co.
1936	Sharp M O Mrs	Los Angeles Directory Co.

### 4472 PARK AVE

<u>Year</u>	<u>Uses</u>	<u>Source</u>
2001	SMARTINEZLyd Ua	Haines & Company, Inc.
1960	Roney Leonard	Luskeys Brothers & Co., Publishers
1955	Mosqueda Louis	Luskeys Brothers & Co., Publishers
1951	Mosqueda Louis r	Los Angeles Directory Co.
1946	Preciado Willard A r	Southern California Telephone Company
1945	Preciado W A	Los Angeles Directory Co.
1939	Preciado W A	Los Angeles Directory Co.
1936	Preciado W A	Los Angeles Directory Co.
1930	Kight F Vt	Los Angeles Directory Co.

### 4485 PARK AVE

<u>Year</u>	<u>Uses</u>	<u>Source</u>
2001	CASTILLOMartia	Haines & Company, Inc.
1966	Hunter Oree Mrs 4485 Park Av Riv h	Luskey Brothers & Company Inc.
1960	Purifoy Griely	Luskeys Brothers & Co., Publishers
1955	Hopper F J	Luskeys Brothers & Co., Publishers

## FINDINGS

<u>Year</u>	<u>Uses</u>	<u>Source</u>
1945	Ramirez Carmen	Los Angeles Directory Co.
1939	Mizner C S	Los Angeles Directory Co.
1936	Mizner C S o	Los Angeles Directory Co.
1930	Mizner 0 5 o	Los Angeles Directory Co.

### 4494 PARK AVE

<u>Year</u>	<u>Uses</u>	<u>Source</u>
2002	Tripp Derrick L	SBC PACIFIC BELL
2001	ARMSTRONG Calvin	Haines & Company, Inc.
1990	Chang F	Pacific Bell
1966	Irvin Herman Patricia 4494 Park Av Riv h 2 machine presser FMC C	Luskey Brothers & Company Inc.
1960	Battle LJ	Luskeys Brothers & Co., Publishers
1955	Vacant	Luskeys Brothers & Co., Publishers

### 4495 PARK AVE

<u>Year</u>	<u>Uses</u>	<u>Source</u>
1966	Adams Fannie M Mrs 4495 Park Av Ri h	Luskey Brothers & Company Inc.
1960	Johnson JD Rev	Luskeys Brothers & Co., Publishers
1955	Johnson Jos D Rev	Luskeys Brothers & Co., Publishers
1951	Johnson J D Rev r	Los Angeles Directory Co.
1946	Johnson J D Rev r	Southern California Telephone Company
1945	Johnson J D	Los Angeles Directory Co.
1939	Johnson J D Rev	Los Angeles Directory Co.
1936	Johnson J D Rev o	Los Angeles Directory Co.
1930	Cottage Intersets Johnson 3 D o	Los Angeles Directory Co. Los Angeles Directory Co.

### 4504 PARK AVE

<u>Year</u>	<u>Uses</u>	<u>Source</u>
2001	BOLTINGHOUSE	Haines & Company, Inc.

### 4520 PARK AVE

<u>Year</u>	<u>Uses</u>	<u>Source</u>
2001	CARTERLia	Haines & Company, Inc.
1986	Cardenas M D Cardenas Joe	Pacific Bell Yellow Pages Pacific Bell Yellow Pages
1981	Tyler Mary Ann	Pacific Telephone
1977	Tyler Mary Ann	Pacific Telephone
1970	Buie Lucille	Pacific Telephone

## FINDINGS

<u>Year</u>	<u>Uses</u>	<u>Source</u>
1970	Buie John H	Pacific Telephone
1966	Buie John H Lucille 4520 Park Av Riv h 3 head houseman Mission I	Luskey Brothers & Company Inc.
1960	Carter OL	Luskeys Brothers & Co., Publishers
1955	Carter Otto L	Luskeys Brothers & Co., Publishers
1946	Davenport Howard N Lt r	Southern California Telephone Company
1945	Davenport H N	Los Angeles Directory Co.

### 4521 PARK AVE

<u>Year</u>	<u>Uses</u>	<u>Source</u>
2001	GUERREROMae la A	Haines & Company, Inc.
	RODRt GUEZJose	Haines & Company, Inc.

### 4530 PARK AVE

<u>Year</u>	<u>Uses</u>	<u>Source</u>
2001	SKIPPERJuanrt	Haines & Company, Inc.
1996	Skipper Juanita	Pacific Bell
1990	Skipper Juanita	Pacific Bell
1986	Skipper Juanita	Pacific Bell Yellow Pages
1981	Skinner Robert	Pacific Telephone
1977	Skipper Juanita	Pacific Telephone
1970	Skipper Juanita	Pacific Telephone
1966	Skipper Sam Juanita 4530 Park Av Riv h 3 roofer	Luskey Brothers & Company Inc.
1960	Sklpper Sam	Luskeys Brothers & Co., Publishers
1955	Skipper Sam	Luskeys Brothers & Co., Publishers
1945	Shulters H D	Los Angeles Directory Co.

### 4531 PARK AVE

<u>Year</u>	<u>Uses</u>	<u>Source</u>
2002	Sanders J	SBC PACIFIC BELL
2001	SANDERSJ	Haines & Company, Inc.
1996	Sanders J	Pacific Bell
1990	Sanders J	Pacific Bell
1986	Palmore Richard E	Pacific Bell Yellow Pages
1981	Lara Jose	Pacific Telephone
1970	Moreno M C	Pacific Telephone
1960	Edgerson RV Mrs	Luskeys Brothers & Co., Publishers
1955	Moreno I C Mrs	Luskeys Brothers & Co., Publishers
1951	Moreno Alex C r	Los Angeles Directory Co.

## FINDINGS

<u>Year</u>	<u>Uses</u>	<u>Source</u>
1945	Grey H W	Los Angeles Directory Co.
1939	Broadbere E L Mrs	Los Angeles Directory Co.
1936	Broadbere E L Mrs o	Los Angeles Directory Co.
1930	Broadbere E L Mrs o	Los Angeles Directory Co.

### 4539 PARK AVE

<u>Year</u>	<u>Uses</u>	<u>Source</u>
2001	MATTHEWS Clarence	Haines & Company, Inc.
1977	Hale Dora	Pacific Telephone
1970	Gillis Elizabeth	Pacific Telephone
1966	Mass Molly B Mrs 4539 Park Av Riv h	Luskey Brothers & Company Inc.
1960	Drw RS	Luskeys Brothers & Co., Publishers
1955	Matthews Clarence	Luskeys Brothers & Co., Publishers
1946	Mc Guire L Norris r	Southern California Telephone Company
1945	Mc Guire L N	Los Angeles Directory Co.
1939	Wheeler Sarah Mrs	Los Angeles Directory Co.
1936	Roland E S Mrs	Los Angeles Directory Co.
1930	Morelock Jas	Los Angeles Directory Co.

### 4540 PARK AVE

<u>Year</u>	<u>Uses</u>	<u>Source</u>
2001	Jaime	Haines & Company, Inc.
	GUTIERREZOchoa	Haines & Company, Inc.
1986	Skipper M Y	Pacific Bell Yellow Pages
1977	Lee Odessa	Pacific Telephone
1966	Niblett Clarence H Genevia 4540 Park Av Riv hl USAF	Luskey Brothers & Company Inc.
1960	Germany Randolph	Luskeys Brothers & Co., Publishers
1955	Luera L A	Luskeys Brothers & Co., Publishers
1951	Luera Julia r	Los Angeles Directory Co.
1946	Harman Jas r	Southern California Telephone Company
1945	Harman J E	Los Angeles Directory Co.

### 4565 PARK AVE

<u>Year</u>	<u>Uses</u>	<u>Source</u>
2001	MORAR	Haines & Company, Inc.
	NASHKely	Haines & Company, Inc.
1990	A Hunter T R	Pacific Bell
1970	Davis E A	Pacific Telephone
1960	a Edwards Walter	Luskeys Brothers & Co., Publishers

## FINDINGS

<u>Year</u>	<u>Uses</u>	<u>Source</u>
1960	Davis EA	Luskeys Brothers & Co., Publishers
1955	Cresmer Eunice L	Luskeys Brothers & Co., Publishers
1951	Cresmer J H	Los Angeles Directory Co.
1946	Cresmer J H r	Southern California Telephone Company
1945	Cresmer J H	Los Angeles Directory Co.
1939	Cresmer J H	Los Angeles Directory Co.
1936	Cresmeir J H o	Los Angeles Directory Co.
1930	Cresmer J H o	Los Angeles Directory Co.

### 4567 PARK AVE

<u>Year</u>	<u>Uses</u>	<u>Source</u>
1960	Stapler AF	Luskeys Brothers & Co., Publishers
1955	Parker L B	Luskeys Brothers & Co., Publishers

### 4575 PARK AVE

<u>Year</u>	<u>Uses</u>	<u>Source</u>
1960	Mc Ghee Jas	Luskeys Brothers & Co., Publishers
1955	Miller W R	Luskeys Brothers & Co., Publishers
1951	Neuin Jos O r	Los Angeles Directory Co.
1946	Bealer M E r	Southern California Telephone Company
1945	Brinkerhoff G W	Los Angeles Directory Co.

### PARK ST

#### 4078 PARK ST

<u>Year</u>	<u>Uses</u>	<u>Source</u>
1951	Rangel M V r	Los Angeles Directory Co.

#### 4120 PARK ST

<u>Year</u>	<u>Uses</u>	<u>Source</u>
1951	Coopers Dine & Malt Shop	Los Angeles Directory Co.

#### 4145 PARK ST

<u>Year</u>	<u>Uses</u>	<u>Source</u>
1951	Helens Outlet Store	Los Angeles Directory Co.

#### 4173 PARK ST

<u>Year</u>	<u>Uses</u>	<u>Source</u>
1951	Palmer's Prk Ave Clnrs	Los Angeles Directory Co.

## FINDINGS

### 4250 PARK ST

<u>Year</u>	<u>Uses</u>	<u>Source</u>
1951	Vasquez Camilla r	Los Angeles Directory Co.

### 4427 PARK ST

<u>Year</u>	<u>Uses</u>	<u>Source</u>
1951	Preciado J A r	Los Angeles Directory Co.

### 4520 PARK ST

<u>Year</u>	<u>Uses</u>	<u>Source</u>
1951	Carter Otto L r	Los Angeles Directory Co.

### 4530 PARK ST

<u>Year</u>	<u>Uses</u>	<u>Source</u>
1951	Sanders Juanita r	Los Angeles Directory Co.

## PENNSYLVANIA AVE

### 2427 PENNSYLVANIA AVE

<u>Year</u>	<u>Uses</u>	<u>Source</u>
2001	SOTELOJohn	Haines & Company, Inc.
1966	Sotelo John M Ramona 2427 Pennsylvania Av Riv h 4 Victoria Shell	Luskey Brothers & Company Inc.
1960	Sotelo JM	Luskeys Brothers & Co., Publishers

### 2430 PENNSYLVANIA AVE

<u>Year</u>	<u>Uses</u>	<u>Source</u>
2001	SFLORESAndrew	Haines & Company, Inc.
1986	Flores Andrew	Pacific Bell Yellow Pages
1981	Flores Andrew	Pacific Telephone
1977	Flores Andrew	Pacific Telephone
1966	Flores Andw Benitq 2430 Pennsylvania Av Riv h groundsman Riv Cit	Luskey Brothers & Company Inc.
1960	Flores Andw	Luskeys Brothers & Co., Publishers

### 2439 PENNSYLVANIA AVE

<u>Year</u>	<u>Uses</u>	<u>Source</u>
2001	AVILALupe	Haines & Company, Inc.
1966	Avila Ralph R Lupie 2439 Pennsylvania Av Rio 86 1699 h 5 brick l	Luskey Brothers & Company Inc.
1960	Avila RR	Luskeys Brothers & Co., Publishers
1936	Huckell B B o	Los Angeles Directory Co.



## FINDINGS

### 2440 PENNSYLVANIA AVE

<u>Year</u>	<u>Uses</u>	<u>Source</u>
2001	SKEYSERGeraldine	Haines & Company, Inc.
1981	Keyser Michael	Pacific Telephone
1966	Perry Nora A Mrs 2440 Pennsylvania Av Riv h	Luskey Brothers & Company Inc.
1960	Brown CL	Luskeys Brothers & Co., Publishers

### 2449 PENNSYLVANIA AVE

<u>Year</u>	<u>Uses</u>	<u>Source</u>
2001	OWENS Nathaniel	Haines & Company, Inc.
1966	Johnson Lawrence Wilma 2449 Pennsylvania Av Riv h 3 employee Cit	Luskey Brothers & Company Inc.
1960	West EH	Luskeys Brothers & Co., Publishers

### 2450 PENNSYLVANIA AVE

<u>Year</u>	<u>Uses</u>	<u>Source</u>
2001	SABOULHosn	Haines & Company, Inc.
1966	Worlds Thos A Hattie 2450 Pennsylvania Av Riv h 2 planner & esti	Luskey Brothers & Company Inc.
1960	Barrett LS	Luskeys Brothers & Co., Publishers

### 2460 PENNSYLVANIA AVE

<u>Year</u>	<u>Uses</u>	<u>Source</u>
1986	Dixon Shirley A	Pacific Bell Yellow Pages
1966	Akins Arth Louise 2460 Pennsylvania Av Riv h 3 machinist Alcan A	Luskey Brothers & Company Inc.
1960	Aklns Arth	Luskeys Brothers & Co., Publishers

### 2461 PENNSYLVANIA AVE

<u>Year</u>	<u>Uses</u>	<u>Source</u>
2001	MEJIAJose	Haines & Company, Inc.
1996	Williams George W Jr	Pacific Bell
1990	Williams George W Jr	Pacific Bell
1986	Williams Geo II & Edie	Pacific Bell Yellow Pages
	Williams George W Jr	Pacific Bell Yellow Pages
1981	Williams George W Jr	Pacific Telephone
1966	Williams Geo W Barbara 2461 Pennsylvania Av Riv h 1 supvr Alcan	Luskey Brothers & Company Inc.
1960	Willams GWJr	Luskeys Brothers & Co., Publishers

## FINDINGS

### 2469 PENNSYLVANIA AVE

<u>Year</u>	<u>Uses</u>	<u>Source</u>
2001	WARDJames	Haines & Company, Inc.

### 2470 PENNSYLVANIA AVE

<u>Year</u>	<u>Uses</u>	<u>Source</u>
2001	WILUAMS Bemice	Haines & Company, Inc.
1966	Williams Moses F Bemice 2470 Pennsylvania Av Riv h 4 Master Se	Luskey Brothers & Company Inc.
1960	No return	Luskeys Brothers & Co., Publishers

### 2471 PENNSYLVANIA AVE

<u>Year</u>	<u>Uses</u>	<u>Source</u>
2001	BARNESJearlne	Haines & Company, Inc.
1990	Aguirre Louie	Pacific Bell
1960	Dennis JH	Luskeys Brothers & Co., Publishers

### 2480 PENNSYLVANIA AVE

<u>Year</u>	<u>Uses</u>	<u>Source</u>
2002	Gordon P & V A	SBC PACIFIC BELL
2001	GORDON V	Haines & Company, Inc.
	GORDON P	Haines & Company, Inc.
1996	Gordon P & V A	Pacific Bell
1990	Gordon P & V A	Pacific Bell
1986	Gordon P & V A	Pacific Bell Yellow Pages
1981	Gordon P & V A	Pacific Telephone
1977	Gordon Sheila	Pacific Telephone
	Gordon P	Pacific Telephone
1966	Gordon Jas Jr Vera 2480 Pennsylvania Av Riv h 2 retired	Luskey Brothers & Company Inc.
1960	Gordon Jas Jt	Luskeys Brothers & Co., Publishers

### 2483 PENNSYLVANIA AVE

<u>Year</u>	<u>Uses</u>	<u>Source</u>
2001	GREEN Rober	Haines & Company, Inc.
1990	Green Robt Sgt	Pacific Bell
1986	Green Roger E	Pacific Bell Yellow Pages
	Green Robt Sgt	Pacific Bell Yellow Pages
1981	Green Robt Sgt	Pacific Telephone
1977	Green Robt Sgt	Pacific Telephone
1966	Tippet Stanley Rosa 2483 Pennsylvania Av Riv h maintenanceman	Luskey Brothers & Company Inc.

## FINDINGS

<u>Year</u>	<u>Uses</u>	<u>Source</u>
1960	Hernandez EM	Luskeys Brothers & Co., Publishers

### 2490 PENNSYLVANIA AVE

<u>Year</u>	<u>Uses</u>	<u>Source</u>
2001	OWENS Nathaniel	Haines & Company, Inc.
1990	Cruthird O J	Pacific Bell
1966	Jackson Chas Irene 2490 Pennsylvania Av Riv h 2 technician Patto	Luskey Brothers & Company Inc.
1960	Sheffey RW	Luskeys Brothers & Co., Publishers

### 2493 PENNSYLVANIA AVE

<u>Year</u>	<u>Uses</u>	<u>Source</u>
2002	Reyes Steven	SBC PACIFIC BELL
2001	9 REYESSteven	Haines & Company, Inc.
1986	Reyes Raymond J	Pacific Bell Yellow Pages
1977	Gant Lillian	Pacific Telephone
1960	Range I AG	Luskeys Brothers & Co., Publishers
1945	Hopkins V	Los Angeles Directory Co.
1939	Huckell B B	Los Angeles Directory Co.

### 2500 PENNSYLVANIA AVE

<u>Year</u>	<u>Uses</u>	<u>Source</u>
2002	Avila Lee R	SBC PACIFIC BELL
1996	Avila Lee R	Pacific Bell
1990	Avila Lee R	Pacific Bell
1986	Avila Lee R	Pacific Bell Yellow Pages
1981	Avila Lee R	Pacific Telephone
1966	Avila Lee R Stella 2500 Pennsylvania Av Riv h 9 utility man Kais	Luskey Brothers & Company Inc.
1960	Avlla LR	Luskeys Brothers & Co., Publishers

### 2505 PENNSYLVANIA AVE

<u>Year</u>	<u>Uses</u>	<u>Source</u>
2001	KINGUla	Haines & Company, Inc.
1966	King Thos J Eula 2505 Pennsylvania Av Riv h 5 Master Sergeant US	Luskey Brothers & Company Inc.

### 2510 PENNSYLVANIA AVE

<u>Year</u>	<u>Uses</u>	<u>Source</u>
2001	EMESTICAAIredo	Haines & Company, Inc.
1981	Bames N P	Pacific Telephone

## FINDINGS

<u>Year</u>	<u>Uses</u>	<u>Source</u>
1977	Barnes N P	Pacific Telephone
1966	Barnes Naomi Mrs 2510 Pennsylvania Av Riv h maid UCR	Luskey Brothers & Company Inc.
1960	Barnes Albt Jr	Luskeys Brothers & Co., Publishers

### 2520 PENNSYLVANIA AVE

<u>Year</u>	<u>Uses</u>	<u>Source</u>
2001	NEAL Allen	Haines & Company, Inc.
1986	Neal Al len	Pacific Bell Yellow Pages
1981	Neal Allen	Pacific Telephone
1966	Neal Allen Beatrice 2520 Pennsylvania Av Riv h employee March AF	Luskey Brothers & Company Inc.
1960	Neal Allen	Luskeys Brothers & Co., Publishers

### 2521 PENNSYLVANIA AVE

<u>Year</u>	<u>Uses</u>	<u>Source</u>
2002	Lujano C	SBC PACIFIC BELL
2001	CARDENASLaza lo	Haines & Company, Inc.
	LUJANOC	Haines & Company, Inc.
1996	Lujano C	Pacific Bell
1981	Mosby Eva S	Pacific Telephone
	Mosby J A & Tony	Pacific Telephone
1966	Mosby John A Eva 2521 Pennsylvania Av Riv 82 2791 h 3 budget off	Luskey Brothers & Company Inc.

### 2530 PENNSYLVANIA AVE

<u>Year</u>	<u>Uses</u>	<u>Source</u>
2001	CHAGOLLAFranr	Haines & Company, Inc.
1981	Chagolla Frank	Pacific Telephone
1977	Chagolla Frank	Pacific Telephone
	Chagolla Beatrice L	Pacific Telephone
1966	Mc Henry Osey B Beverley 2530 Pennsylvania Av Riv 86 8134 h 2 el	Luskey Brothers & Company Inc.
1960	Grothe RA	Luskeys Brothers & Co., Publishers

### 2533 PENNSYLVANIA AVE

<u>Year</u>	<u>Uses</u>	<u>Source</u>
2001	MOOREGlonra	Haines & Company, Inc.
1977	Barber Gloria	Pacific Telephone
1966	Barber Geo C Gloria 2533 Pennsylvania Av Riv h 3 photographer	Luskey Brothers & Company Inc.

## FINDINGS

### 2540 PENNSYLVANIA AVE

<u>Year</u>	<u>Uses</u>	<u>Source</u>
2001	MONTESAlfredo	Haines & Company, Inc.
1986	Montes Leandro	Pacific Bell Yellow Pages
1981	Montes Leandro	Pacific Telephone
1966	Breonis Jas H Stella 2540 Pennsylvania Av Riv h 2 refuse man Ci	Luskey Brothers & Company Inc.
1960	Carlos TV	Luskeys Brothers & Co., Publishers

### 2541 PENNSYLVANIA AVE

<u>Year</u>	<u>Uses</u>	<u>Source</u>
2001	ROLAND Lorraine	Haines & Company, Inc.
1996	Bowens Nathaniel	Pacific Bell
1990	Bowens Nathaniel	Pacific Bell
1986	Bowens Nathaniel	Pacific Bell Yellow Pages
1981	Bowens Nathaniel	Pacific Telephone
1966	Bowens Nathlianiel L Iverine 2541 Pennsylvania Av Riv h painter	Luskey Brothers & Company Inc.
1960	Bowens Nathanlal	Luskeys Brothers & Co., Publishers
1945	Bowman A D phys	Los Angeles Directory Co.
1939	Bowman A D phys	Los Angeles Directory Co.
1936	Bowman A D o	Los Angeles Directory Co.
1930	Bowman A D o	Los Angeles Directory Co.

### 2550 PENNSYLVANIA AVE

<u>Year</u>	<u>Uses</u>	<u>Source</u>
2001	STOKELYWi II	Haines & Company, Inc.
1996	Williams Ray	Pacific Bell
1986	Jennings Robt E	Pacific Bell Yellow Pages
1981	Jenn Ings Robt E	Pacific Telephone
1977	Jennings Robt E	Pacific Telephone
1966	Jennings Robt E Christina 2550 Pennsylvania Av Riv h USAF	Luskey Brothers & Company Inc.
1960	JennIngs RE	Luskeys Brothers & Co., Publishers

### 2555 PENNSYLVANIA AVE

<u>Year</u>	<u>Uses</u>	<u>Source</u>
2002	Garcia Ponciano	SBC PACIFIC BELL
1996	Garcia Ponciano	Pacific Bell
1990	Campos Manuel	Pacific Bell
1960	Hooker EJ	Luskeys Brothers & Co., Publishers

## FINDINGS

### 2560 PENNSYLVANIA AVE

<u>Year</u>	<u>Uses</u>	<u>Source</u>
2001	OSOLORZANOVncenle	Haines & Company, Inc.
1990	Rivera Francisco	Pacific Bell
1960	Brown Cleo	Luskeys Brothers & Co., Publishers

### 2565 PENNSYLVANIA AVE

<u>Year</u>	<u>Uses</u>	<u>Source</u>
2001	OHOLUISCynthlia	Haines & Company, Inc.
1990	Taylor Beatrice	Pacific Bell
1986	Taylor Beatrice	Pacific Bell Yellow Pages
1981	Taylor Chas	Pacific Telephone
1977	Taylor Chas	Pacific Telephone
1966	Taylor Chas Beatrice 2565 Pennsylvania Av Riv h retired	Luskey Brothers & Company Inc.
1960	Taylor Chas O	Luskeys Brothers & Co., Publishers

### 2570 PENNSYLVANIA AVE

<u>Year</u>	<u>Uses</u>	<u>Source</u>
2001	WASHINGTONA	Haines & Company, Inc.
	ALFORDHary	Haines & Company, Inc.
1996	Washington A	Pacific Bell
1966	Davis Beatrice Mrs 2570 Pennsylvania Av Riv h domestic worker	Luskey Brothers & Company Inc.
1960	Coleman Neal	Luskeys Brothers & Co., Publishers

### 2577 PENNSYLVANIA AVE

<u>Year</u>	<u>Uses</u>	<u>Source</u>
2002	Taylor Wm Glenn	SBC PACIFIC BELL
2001	TAYLORWm Glenn	Haines & Company, Inc.
1996	Taylor Wm Glenn	Pacific Bell
1990	Taylor Wm Glenn	Pacific Bell
1986	Taylor Wm Glenn	Pacific Bell Yellow Pages
1981	Taylor Wm Glenn	Pacific Telephone
1977	Taylor Wm Glenn	Pacific Telephone
1966	Taylor Wmi G Lucille 2577 Pennsylvania Av Riv h 3 machinist FMC	Luskey Brothers & Company Inc.
1960	Taylor WG	Luskeys Brothers & Co., Publishers

### 2580 PENNSYLVANIA AVE

<u>Year</u>	<u>Uses</u>	<u>Source</u>
2001	MELGOZATi ZO	Haines & Company, Inc.

## FINDINGS

<u>Year</u>	<u>Uses</u>	<u>Source</u>
1981	Neely Emma E	Pacific Telephone
1966	Neely Emma E 2580 Pennsylvania Av Riv h	Luskey Brothers & Company Inc.
1960	Neely Fred	Luskeys Brothers & Co., Publishers

### 2590 PENNSYLVANIA AVE

<u>Year</u>	<u>Uses</u>	<u>Source</u>
2001	SANDOVALFelipe	Haines & Company, Inc.
1986	Williams K O	Pacific Bell Yellow Pages
1981	Tabb Moses	Pacific Telephone
1960	Mc Kinnon AF	Luskeys Brothers & Co., Publishers

### 2595 PENNSYLVANIA AVE

<u>Year</u>	<u>Uses</u>	<u>Source</u>
2001	VALENCIA Lany	Haines & Company, Inc.
1966	Valencia Larry R Mary 2595 Pennsylvania Av Riv h 10 barber Doug	Luskey Brothers & Company Inc.
1960	Hernandez EJ	Luskeys Brothers & Co., Publishers
1945	Rice C L	Los Angeles Directory Co.
1939	Rice C L	Los Angeles Directory Co.
1936	Rice C L o	Los Angeles Directory Co.
1930	Hull A W	Los Angeles Directory Co.

## PLEASANT

### 2477 PLEASANT

<u>Year</u>	<u>Uses</u>	<u>Source</u>
2002	Martin Jesse	SBC PACIFIC BELL

### 2482 PLEASANT

<u>Year</u>	<u>Uses</u>	<u>Source</u>
2002	Elzy Tracy	SBC PACIFIC BELL

### 2506 PLEASANT

<u>Year</u>	<u>Uses</u>	<u>Source</u>
2002	Copeland Anderson R	SBC PACIFIC BELL

### 2518 PLEASANT

<u>Year</u>	<u>Uses</u>	<u>Source</u>
2002	Robinson Beulah	SBC PACIFIC BELL

## FINDINGS

### 2557 PLEASANT

<u>Year</u>	<u>Uses</u>	<u>Source</u>
2002	Warren Ruth M	SBC PACIFIC BELL

### 2595 PLEASANT

<u>Year</u>	<u>Uses</u>	<u>Source</u>
2002	Carrizosa Gomez Rodolfo	SBC PACIFIC BELL

### 2706 PLEASANT

<u>Year</u>	<u>Uses</u>	<u>Source</u>
2002	Ybarra Jesse R	SBC PACIFIC BELL

### 2737 PLEASANT

<u>Year</u>	<u>Uses</u>	<u>Source</u>
2002	Rodriguez Martin Simon	SBC PACIFIC BELL

### 2746 PLEASANT

<u>Year</u>	<u>Uses</u>	<u>Source</u>
2002	Springs Jackie	SBC PACIFIC BELL
	Brown Barbara	SBC PACIFIC BELL

### 2755 PLEASANT

<u>Year</u>	<u>Uses</u>	<u>Source</u>
2002	Gainer Viola	SBC PACIFIC BELL

### 2762 PLEASANT

<u>Year</u>	<u>Uses</u>	<u>Source</u>
2002	REAR Grover Jonathon	SBC PACIFIC BELL

### 2771 PLEASANT

<u>Year</u>	<u>Uses</u>	<u>Source</u>
2002	Rivas Jesus	SBC PACIFIC BELL

### 2786 PLEASANT

<u>Year</u>	<u>Uses</u>	<u>Source</u>
2002	Dottery James A	SBC PACIFIC BELL

### 2808 PLEASANT

<u>Year</u>	<u>Uses</u>	<u>Source</u>
2002	De La Rosa Abigail C	SBC PACIFIC BELL



## FINDINGS

### 2809 PLEASANT

<u>Year</u>	<u>Uses</u>	<u>Source</u>
2002	Mink Pamela S	SBC PACIFIC BELL

### 2822 PLEASANT

<u>Year</u>	<u>Uses</u>	<u>Source</u>
2002	Murillo Jose	SBC PACIFIC BELL

### 2836 PLEASANT

<u>Year</u>	<u>Uses</u>	<u>Source</u>
2002	Gallardo Lisa	SBC PACIFIC BELL

### 2850 PLEASANT

<u>Year</u>	<u>Uses</u>	<u>Source</u>
2002	Barraza Bertha	SBC PACIFIC BELL

### 2865 PLEASANT

<u>Year</u>	<u>Uses</u>	<u>Source</u>
2002	Williams Karen R	SBC PACIFIC BELL
	Williams Doris	SBC PACIFIC BELL

### 2932 PLEASANT

<u>Year</u>	<u>Uses</u>	<u>Source</u>
2002	Martinez Roberto	SBC PACIFIC BELL

### PLEASANT DR

### 2469 PLEASANT DR

<u>Year</u>	<u>Uses</u>	<u>Source</u>
1970	Martinez Salvador A	Pacific Telephone

### 2472 PLEASANT DR

<u>Year</u>	<u>Uses</u>	<u>Source</u>
1977	Greene Dora G	Pacific Telephone
1970	Huff Alicia C	Pacific Telephone
1951	Lindquester David M Capt r	Los Angeles Directory Co.

### 2477 PLEASANT DR

<u>Year</u>	<u>Uses</u>	<u>Source</u>
1970	Martin Jesse	Pacific Telephone
1951	Derman Saml r	Los Angeles Directory Co.

## FINDINGS

### 2482 PLEASANT DR

<u>Year</u>	<u>Uses</u>	<u>Source</u>
1970	Bereal Edmund	Pacific Telephone

### 2487 PLEASANT DR

<u>Year</u>	<u>Uses</u>	<u>Source</u>
1970	Williams Lurlea Mrs	Pacific Telephone
1951	Pray A H r	Los Angeles Directory Co.

### 2490 PLEASANT DR

<u>Year</u>	<u>Uses</u>	<u>Source</u>
1951	Hicks Robt r	Los Angeles Directory Co.

### 2495 PLEASANT DR

<u>Year</u>	<u>Uses</u>	<u>Source</u>
1970	Waldron Roderick	Pacific Telephone
1951	Beringsmith A L Capt r	Los Angeles Directory Co.

### 2498 PLEASANT DR

<u>Year</u>	<u>Uses</u>	<u>Source</u>
1970	Ligon Thos	Pacific Telephone
1951	Whalen Leo r	Los Angeles Directory Co.

### 2501 PLEASANT DR

<u>Year</u>	<u>Uses</u>	<u>Source</u>
1951	Moore Greer O r	Los Angeles Directory Co.

### 2506 PLEASANT DR

<u>Year</u>	<u>Uses</u>	<u>Source</u>
1986	Copeland Anderson R TSgt	Pacific Bell Yellow Pages
1981	Copeland Anderson R TSgt	Pacific Telephone
1977	Copeland Anderson R TSgt	Pacific Telephone
1970	Copeland Anderson R TSgt	Pacific Telephone
1951	Nelson Lloyd C r	Los Angeles Directory Co.

### 2511 PLEASANT DR

<u>Year</u>	<u>Uses</u>	<u>Source</u>
1951	Carson Robt L r	Los Angeles Directory Co.

### 2518 PLEASANT DR

<u>Year</u>	<u>Uses</u>	<u>Source</u>
1970	Robinson Bennie	Pacific Telephone

## FINDINGS

<u>Year</u>	<u>Uses</u>	<u>Source</u>
1970	Robinson Beulah	Pacific Telephone
1951	Rinehart C W r	Los Angeles Directory Co.

### 2523 PLEASANT DR

<u>Year</u>	<u>Uses</u>	<u>Source</u>
1951	Barnes Milton E r	Los Angeles Directory Co.

### 2528 PLEASANT DR

<u>Year</u>	<u>Uses</u>	<u>Source</u>
1970	Washington Helen	Pacific Telephone
	Washington Barbara	Pacific Telephone
1951	Bledsoe John D Capt r	Los Angeles Directory Co.

### 2533 PLEASANT DR

<u>Year</u>	<u>Uses</u>	<u>Source</u>
1986	Nelson Nathaniel H & Faye E	Pacific Bell Yellow Pages
	Nelson P	Pacific Bell Yellow Pages
1970	Nelson Faye E	Pacific Telephone
	Nelson Nathaniel H	Pacific Telephone

### 2538 PLEASANT DR

<u>Year</u>	<u>Uses</u>	<u>Source</u>
1951	Jones Richard L r	Los Angeles Directory Co.

### 2545 PLEASANT DR

<u>Year</u>	<u>Uses</u>	<u>Source</u>
1970	Knight Doris	Pacific Telephone
	Knight Darrick	Pacific Telephone
1951	Ryan Thos P Jr Capt r	Los Angeles Directory Co.

### 2557 PLEASANT DR

<u>Year</u>	<u>Uses</u>	<u>Source</u>
1970	Mc Henry John	Pacific Telephone
1951	Wilson Jos R Capt r	Los Angeles Directory Co.

### 2567 PLEASANT DR

<u>Year</u>	<u>Uses</u>	<u>Source</u>
1951	Purdue Jas L r	Los Angeles Directory Co.

## FINDINGS

### 2579 PLEASANT DR

<u>Year</u>	<u>Uses</u>	<u>Source</u>
1970	Hockaday Walter	Pacific Telephone

### 2595 PLEASANT DR

<u>Year</u>	<u>Uses</u>	<u>Source</u>
1970	Scott Verdia	Pacific Telephone
1951	King H Lee r	Los Angeles Directory Co.

### 2706 PLEASANT DR

<u>Year</u>	<u>Uses</u>	<u>Source</u>
1986	Ybarra Jesse R	Pacific Bell Yellow Pages
1970	Ybarra Jesse R	Pacific Telephone
1951	Rangel Robt M r	Los Angeles Directory Co.

### 2714 PLEASANT DR

<u>Year</u>	<u>Uses</u>	<u>Source</u>
1970	Martinez Jess B	Pacific Telephone
1951	Martinez Jess B r	Los Angeles Directory Co.

### 2722 PLEASANT DR

<u>Year</u>	<u>Uses</u>	<u>Source</u>
1970	Hernandez David	Pacific Telephone
	Hernandez Luana	Pacific Telephone

### 2737 PLEASANT DR

<u>Year</u>	<u>Uses</u>	<u>Source</u>
1986	Divine Word Missionaries Western Province	Pacific Bell Yellow Pages
	Divine Word Seminary	Pacific Bell Yellow Pages
	Society Of The Divine Word Western Province Office	Pacific Bell Yellow Pages
	Divine Word Missionaries	Pacific Bell Yellow Pages
1977	Sisters Of Mercy Of The Blessed Sacrament	Pacific Telephone
	Head Start Preschool N AACP Agency	Pacific Telephone
1970	Sisters Of St Benedict	Pacific Telephone

### 2738 PLEASANT DR

<u>Year</u>	<u>Uses</u>	<u>Source</u>
1977	Romero Pat	Pacific Telephone
1970	Romero Pat	Pacific Telephone

## FINDINGS

### 2746 PLEASANT DR

<u>Year</u>	<u>Uses</u>	<u>Source</u>
1970	Lozano Cecilia	Pacific Telephone
1951	Lozano John r	Los Angeles Directory Co.

### 2754 PLEASANT DR

<u>Year</u>	<u>Uses</u>	<u>Source</u>
1951	Diaz Benj A r	Los Angeles Directory Co.

### 2755 PLEASANT DR

<u>Year</u>	<u>Uses</u>	<u>Source</u>
1970	Woods Louie	Pacific Telephone

### 2762 PLEASANT DR

<u>Year</u>	<u>Uses</u>	<u>Source</u>
1951	Mosqueda Pete r	Los Angeles Directory Co.

### 2763 PLEASANT DR

<u>Year</u>	<u>Uses</u>	<u>Source</u>
1970	Polite John W	Pacific Telephone

### 2770 PLEASANT DR

<u>Year</u>	<u>Uses</u>	<u>Source</u>
1951	Guzman Joe r	Los Angeles Directory Co.

### 2771 PLEASANT DR

<u>Year</u>	<u>Uses</u>	<u>Source</u>
1970	Owens J D	Pacific Telephone
	Sapp Ervin K	Pacific Telephone

### 2778 PLEASANT DR

<u>Year</u>	<u>Uses</u>	<u>Source</u>
1970	Carter Sadie Mrs	Pacific Telephone
	Carter Cloyd R SSgt	Pacific Telephone

### 2779 PLEASANT DR

<u>Year</u>	<u>Uses</u>	<u>Source</u>
1970	Morris Alberta W	Pacific Telephone
1951	Gray Sylvester r	Los Angeles Directory Co.

## FINDINGS

### 2786 PLEASANT DR

<u>Year</u>	<u>Uses</u>	<u>Source</u>
1970	Dottery Jas A	Pacific Telephone

### 2787 PLEASANT DR

<u>Year</u>	<u>Uses</u>	<u>Source</u>
1970	Wright E E	Pacific Telephone
1951	Wright E E r	Los Angeles Directory Co.

### 2794 PLEASANT DR

<u>Year</u>	<u>Uses</u>	<u>Source</u>
1970	Palencia Pete	Pacific Telephone
1951	Palencia Pete r	Los Angeles Directory Co.

### 2795 PLEASANT DR

<u>Year</u>	<u>Uses</u>	<u>Source</u>
1986	Williams Thia & Wesley	Pacific Bell Yellow Pages
1970	Johnson Anderson	Pacific Telephone

### 2807 PLEASANT DR

<u>Year</u>	<u>Uses</u>	<u>Source</u>
1970	Knight Mabel	Pacific Telephone
	Knight Nelson	Pacific Telephone

### 2808 PLEASANT DR

<u>Year</u>	<u>Uses</u>	<u>Source</u>
1951	Wisnesky Thos E r	Los Angeles Directory Co.

### 2822 PLEASANT DR

<u>Year</u>	<u>Uses</u>	<u>Source</u>
1951	Phillips Winfield r	Los Angeles Directory Co.

### 2836 PLEASANT DR

<u>Year</u>	<u>Uses</u>	<u>Source</u>
1951	Mc Coy Elwood r	Los Angeles Directory Co.

### 2850 PLEASANT DR

<u>Year</u>	<u>Uses</u>	<u>Source</u>
1951	Roney Golden W r	Los Angeles Directory Co.

## FINDINGS

### 2892 PLEASANT DR

<u>Year</u>	<u>Uses</u>	<u>Source</u>
1970	Gleen Thelma	Pacific Telephone
1951	Gleen Thelma r	Los Angeles Directory Co.

### 2932 PLEASANT DR

<u>Year</u>	<u>Uses</u>	<u>Source</u>
1970	Cresmer Clarence E	Pacific Telephone

### 2939 PLEASANT DR

<u>Year</u>	<u>Uses</u>	<u>Source</u>
1970	Diaz Jesse	Pacific Telephone

### PLEASANT ST

#### 2469 PLEASANT ST

<u>Year</u>	<u>Uses</u>	<u>Source</u>
2001	TAFOLLARoberao	Haines & Company, Inc.
1986	Martinez Mary V	Pacific Bell Yellow Pages
1981	Martinez Salvador A	Pacific Telephone
1977	Martinez Salvador A	Pacific Telephone
1966	Martinez Salvador Mary 2469 Pleasant Riv h 4 gardener	Luskey Brothers & Company Inc.
1960	Martinez SA	Luskeys Brothers & Co., Publishers
1955	Howard Denzil G C	Luskeys Brothers & Co., Publishers

#### 2472 PLEASANT ST

<u>Year</u>	<u>Uses</u>	<u>Source</u>
2001	MOSS Mart	Haines & Company, Inc.
1990	Moss Mark	Pacific Bell
1977	Greene Chas W	Pacific Telephone
1966	Daniel DM 2472 Pleasant Riv h	Luskey Brothers & Company Inc.
1960	Ford JC	Luskeys Brothers & Co., Publishers
1955	Pattison A M C	Luskeys Brothers & Co., Publishers

#### 2477 PLEASANT ST

<u>Year</u>	<u>Uses</u>	<u>Source</u>
2001	MARTIN Jesse	Haines & Company, Inc.
1996	Martin Jesse	Pacific Bell
1990	Martin Jesse	Pacific Bell
1986	Martin Jesse	Pacific Bell Yellow Pages

## FINDINGS

<u>Year</u>	<u>Uses</u>	<u>Source</u>
1981	Martin Jesse	Pacific Telephone
1977	Martin Jesse	Pacific Telephone
1966	Martin Jesse J Jo Ann 2477 Pleasant Riv h material handler Alcan	Luskey Brothers & Company Inc.
1960	Casem EP	Luskeys Brothers & Co., Publishers
1955	Vacant	Luskeys Brothers & Co., Publishers

### 2482 PLEASANT ST

<u>Year</u>	<u>Uses</u>	<u>Source</u>
2001	BEREA Edmund	Haines & Company, Inc.
1977	Bereal Edmund	Pacific Telephone
1966	Bereal Edmund 0 Juanita 2482 Pleasant Riv h custodian foreman Hu	Luskey Brothers & Company Inc.
1960	Bereal Edmund	Luskeys Brothers & Co., Publishers
1955	Aagaard E M C	Luskeys Brothers & Co., Publishers

### 2487 PLEASANT ST

<u>Year</u>	<u>Uses</u>	<u>Source</u>
2001	PROUD Ernest	Haines & Company, Inc.
1981	Williams I C	Pacific Telephone
1977	Williams L C	Pacific Telephone
1966	Williams Lurlea C 2487 Pleasant Riv h seamstress Jeanettes Sn B	Luskey Brothers & Company Inc.
1960	Vacant	Luskeys Brothers & Co., Publishers
1955	Rank n C W Mrs C	Luskeys Brothers & Co., Publishers

### 2490 PLEASANT ST

<u>Year</u>	<u>Uses</u>	<u>Source</u>
2001	REED Carlelon	Haines & Company, Inc.
1960	Baber Dorothy J	Luskeys Brothers & Co., Publishers
1955	Hicks R V C	Luskeys Brothers & Co., Publishers

### 2495 PLEASANT ST

<u>Year</u>	<u>Uses</u>	<u>Source</u>
2001	MORENO Gabriel	Haines & Company, Inc.
1990	Contreras Gabriel	Pacific Bell
1986	Gowan Hardin	Pacific Bell Yellow Pages
1966	Butler Joe H Helen 2495 Pleasant Riv h 3 Staff Sergeant USAF	Luskey Brothers & Company Inc.
1960	Butler JH D	Luskeys Brothers & Co., Publishers
1955	Campbell R 0 Mrs	Luskeys Brothers & Co., Publishers



## FINDINGS

### 2498 PLEASANT ST

<u>Year</u>	<u>Uses</u>	<u>Source</u>
2001	MORENO Esequiel	Haines & Company, Inc.
1977	Ligon Thos	Pacific Telephone
1966	Ligon Thos L Barbara 2498 Pleasant Riv h 3 foreman Hunter Engine	Luskey Brothers & Company Inc.
1960	No return	Luskeys Brothers & Co., Publishers
1955	Potter G D	Luskeys Brothers & Co., Publishers

### 2501 PLEASANT ST

<u>Year</u>	<u>Uses</u>	<u>Source</u>
2001	PORTUGAL Francsrco	Haines & Company, Inc.
1986	Howard S	Pacific Bell Yellow Pages
	Howard P	Pacific Bell Yellow Pages
1966	Davis Cornelius Jr Annette 2501 Pleasant Riv h 3 USAF	Luskey Brothers & Company Inc.
1960	Rey EG	Luskeys Brothers & Co., Publishers
1955	Davis R E	Luskeys Brothers & Co., Publishers

### 2506 PLEASANT ST

<u>Year</u>	<u>Uses</u>	<u>Source</u>
2001	COPELAND Andersen	Haines & Company, Inc.
	WATSON Mnoqase D	Haines & Company, Inc.
	MELING Melissa	Haines & Company, Inc.
1996	Copeland Anderson R TSgt	Pacific Bell
1990	Copeland Anderson R TSgt	Pacific Bell
1966	No Return	Luskey Brothers & Company Inc.
	Min 5 Attempts Made	Luskey Brothers & Company Inc.
1960	Nealy SM	Luskeys Brothers & Co., Publishers
1955	Hicks H E	Luskeys Brothers & Co., Publishers

### 2511 PLEASANT ST

<u>Year</u>	<u>Uses</u>	<u>Source</u>
2001	0 MARTINEZ Jesus	Haines & Company, Inc.
1966	Singletary Theo R Barbara 2511 Pleasant Riv h 2 USAF	Luskey Brothers & Company Inc.
1960	Vacant	Luskeys Brothers & Co., Publishers
1955	Ur be Chas C	Luskeys Brothers & Co., Publishers

### 2518 PLEASANT ST

<u>Year</u>	<u>Uses</u>	<u>Source</u>
2001	ROBINSON B	Haines & Company, Inc.

## FINDINGS

<u>Year</u>	<u>Uses</u>	<u>Source</u>
1996	Robinson Beulah	Pacific Bell
1990	Robinson Beulah	Pacific Bell
1986	Robinson Beulah	Pacific Bell Yellow Pages
1981	Robinson Beulah	Pacific Telephone
1977	Robinson Bennie	Pacific Telephone
	Robinson Beulah	Pacific Telephone
1966	Robinson Beulah 2518 Pleasant Riv hi	Luskey Brothers & Company Inc.
1960	Robinson Beulah	Luskeys Brothers & Co., Publishers
1955	R nehart Carroll W	Luskeys Brothers & Co., Publishers

### 2523 PLEASANT ST

<u>Year</u>	<u>Uses</u>	<u>Source</u>
2001	GOD 1 NEZJose	Haines & Company, Inc.
1966	Forest Gerald D Barbara 2523 Pleasant Riv h 3 maintenanceman Mic	Luskey Brothers & Company Inc.
1960	Marbley Marion	Luskeys Brothers & Co., Publishers
1955	Barnes Milton E	Luskeys Brothers & Co., Publishers

### 2528 PLEASANT ST

<u>Year</u>	<u>Uses</u>	<u>Source</u>
2001	SMENDOZAJuan	Haines & Company, Inc.
1990	Basham Mary L	Pacific Bell
1986	Basham Mary L	Pacific Bell Yellow Pages
1981	Basham Mary L	Pacific Telephone
1977	Basham Mary L	Pacific Telephone
1960	Owens AE	Luskeys Brothers & Co., Publishers
1955	Vacant	Luskeys Brothers & Co., Publishers

### 2533 PLEASANT ST

<u>Year</u>	<u>Uses</u>	<u>Source</u>
2001	OHERNANDEZArturo	Haines & Company, Inc.
1977	Nelson Nathaniel H	Pacific Telephone
	Nelson Faye E	Pacific Telephone
1966	Nelson Nathaniel H Faye 2533 Pleasant Riv h maintenance foreman	Luskey Brothers & Company Inc.
1960	Nicholas HK	Luskeys Brothers & Co., Publishers
1955	Henry L J	Luskeys Brothers & Co., Publishers

### 2538 PLEASANT ST

<u>Year</u>	<u>Uses</u>	<u>Source</u>
2001	AVILA Ernest	Haines & Company, Inc.

## FINDINGS

<u>Year</u>	<u>Uses</u>	<u>Source</u>
1966	Priestly RB Alberta 2538 Pleasant Riv h employee Naval Ordnance	Luskey Brothers & Company Inc.
1960	Jones KE Mrs	Luskeys Brothers & Co., Publishers
1955	Jones R L	Luskeys Brothers & Co., Publishers

### 2545 PLEASANT ST

<u>Year</u>	<u>Uses</u>	<u>Source</u>
2001	BELLOMartha	Haines & Company, Inc.
1996	Montez Gonzalo	Pacific Bell
1990	Vargas Jimmy A	Pacific Bell
1986	Wickliffe Evelyn G	Pacific Bell Yellow Pages
1981	Mayeaux Michael G	Pacific Telephone
1977	Adams Eitha M	Pacific Telephone
1966	Strait Fred M Virginia 2545 Pleasant Riv h 1 deputy dir Oak Glen	Luskey Brothers & Company Inc.
1960	Willams IL D	Luskeys Brothers & Co., Publishers
1955	Williams I L	Luskeys Brothers & Co., Publishers

### 2557 PLEASANT ST

<u>Year</u>	<u>Uses</u>	<u>Source</u>
2001	MCHENRYJohn	Haines & Company, Inc.
	WARREN Ru 81 M	Haines & Company, Inc.
1990	Nicholson Leticia	Pacific Bell
1986	Mc Henry John	Pacific Bell Yellow Pages
1981	Mc Haley David	Pacific Telephone
1977	Mc Henry John	Pacific Telephone
1966	Mc Henry John Esther 2557 Pleasant Riv o h plaster tender George	Luskey Brothers & Company Inc.
1960	Henry LJU V	Luskeys Brothers & Co., Publishers
1955	Hall W DC	Luskeys Brothers & Co., Publishers

### 2567 PLEASANT ST

<u>Year</u>	<u>Uses</u>	<u>Source</u>
1981	Masterson Joan C	Pacific Telephone
1977	Masterson Joan C	Pacific Telephone
1966	Masterson Clyde R Joan 2567 Pleasant Riv h 3 Staff Sergeant USAF	Luskey Brothers & Company Inc.
1960	Purdue JL	Luskeys Brothers & Co., Publishers
1955	Purdue J L C	Luskeys Brothers & Co., Publishers

## FINDINGS

### 2579 PLEASANT ST

<u>Year</u>	<u>Uses</u>	<u>Source</u>
1960	Johnson LA	Luskeys Brothers & Co., Publishers
1955	Tondo N J	Luskeys Brothers & Co., Publishers

### 2595 PLEASANT ST

<u>Year</u>	<u>Uses</u>	<u>Source</u>
2001	GOMEZRodollo	Haines & Company, Inc.
	Rodorto	Haines & Company, Inc.
	CARRIZOZAGOMEZ	Haines & Company, Inc.
1977	Scott Verdia	Pacific Telephone
1966	Scott Verdia 2595 Pleasant Riv h	Luskey Brothers & Company Inc.
1960	KIng HL	Luskeys Brothers & Co., Publishers
1955	King H Lee	Luskeys Brothers & Co., Publishers

### 2640 PLEASANT ST

<u>Year</u>	<u>Uses</u>	<u>Source</u>
2001	ALTEMUSArmin	Haines & Company, Inc.

### 2706 PLEASANT ST

<u>Year</u>	<u>Uses</u>	<u>Source</u>
2001	YBARRAJesse R	Haines & Company, Inc.
1996	Ybarra Jesse R	Pacific Bell
1990	Ybarra Jesse R	Pacific Bell
1981	Ybarra Jesse R	Pacific Telephone
1977	Ybarra Jesse R	Pacific Telephone
1966	Ybarra Jesse R 2706 Pleasant Rivo h	Luskey Brothers & Company Inc.
1960	Rangel RM Q	Luskeys Brothers & Co., Publishers
1955	Rangel Robt M	Luskeys Brothers & Co., Publishers

### 2714 PLEASANT ST

<u>Year</u>	<u>Uses</u>	<u>Source</u>
2001	CONTRERASJorge	Haines & Company, Inc.
1981	Martinez Ron J	Pacific Telephone
1977	Martinez Jess B	Pacific Telephone
1966	Martinez Jess B 2714 Pleasant Riv h	Luskey Brothers & Company Inc.
1960	Martinez JB	Luskeys Brothers & Co., Publishers
1955	Mart nez Jess B	Luskeys Brothers & Co., Publishers

## FINDINGS

### Pleasant St

#### 2722 Pleasant St

<u>Year</u>	<u>Uses</u>	<u>Source</u>
2010	MEDIZONE COLLECTIVE A CALIF	EDR Digital Archive

### PLEASANT ST

#### 2722 PLEASANT ST

<u>Year</u>	<u>Uses</u>	<u>Source</u>
2001	IRINEOJose	Haines & Company, Inc.
1981	Rodriguez JL	Pacific Telephone
1977	Rodriguez J L	Pacific Telephone
1960	Sanchez Isa D	Luskeys Brothers & Co., Publishers
1955	Caudillo J A	Luskeys Brothers & Co., Publishers

#### 2730 PLEASANT ST

<u>Year</u>	<u>Uses</u>	<u>Source</u>
2001	MORENORosie	Haines & Company, Inc.
1966	Moreno Carlos Rosie 2730 Pleasant Riv h 4 employee Kaiser Steel	Luskey Brothers & Company Inc.
1960	Moreno CC	Luskeys Brothers & Co., Publishers
1955	Moreno Carlos	Luskeys Brothers & Co., Publishers

### Pleasant St

#### 2737 Pleasant St

<u>Year</u>	<u>Uses</u>	<u>Source</u>
2014	OUR LADY OF GUADALUPE SHR	EDR Digital Archive
2010	OUR LADY OF GUADALUPE SHR	EDR Digital Archive

### PLEASANT ST

#### 2737 PLEASANT ST

<u>Year</u>	<u>Uses</u>	<u>Source</u>
2001	Simon	Haines & Company, Inc.
	RODRIGUEZM	Haines & Company, Inc.
1996	SOCIETY OF THE DIVINE WORD WESTERN PROVINCE	Pacific Bell
1990	SOCIETY OF THE DIVINE DIVINE WORD VOCATION OFFICE WORD WESTERN PROVINCE	Pacific Bell Pacific Bell Pacific Bell

## FINDINGS

### 2738 PLEASANT ST

<u>Year</u>	<u>Uses</u>	<u>Source</u>
2001	OROMEROViola	Haines & Company, Inc.
1990	Romero Pat	Pacific Bell
1986	Romero Pat	Pacific Bell Yellow Pages
1981	Romero Pat	Pacific Telephone
1966	Romero Pat Viola 2738 Pleasant Riv h 3 forklift operator Norton	Luskey Brothers & Company Inc.
1960	Romero Pat	Luskeys Brothers & Co., Publishers
1955	Romero Patrocino	Luskeys Brothers & Co., Publishers

### 2740 PLEASANT ST

<u>Year</u>	<u>Uses</u>	<u>Source</u>
1977	Jorrin Jesus	Pacific Telephone

### 2746 PLEASANT ST

<u>Year</u>	<u>Uses</u>	<u>Source</u>
2001	RODRIGUEZG	Haines & Company, Inc.
1990	Rodriguez Guadalupe	Pacific Bell
1986	Rodriguez Guadalupe	Pacific Bell Yellow Pages
1981	Rodriguez Guadalupe	Pacific Telephone
1966	Lozano John R Cecilia 2746 Pleasant Riv h 1 employee Kaiser Stee	Luskey Brothers & Company Inc.
1960	Lozano JR	Luskeys Brothers & Co., Publishers
1955	Lozano J R	Luskeys Brothers & Co., Publishers

### 2754 PLEASANT ST

<u>Year</u>	<u>Uses</u>	<u>Source</u>
2001	DIAZBenamin	Haines & Company, Inc.
1966	Diaz BA 2754 Pleasant Riv	Luskey Brothers & Company Inc.
1960	Diaz BA	Luskeys Brothers & Co., Publishers
1955	D az Benj A	Luskeys Brothers & Co., Publishers

### 2755 PLEASANT ST

<u>Year</u>	<u>Uses</u>	<u>Source</u>
2001	GAINER Lewis	Haines & Company, Inc.
1977	Stromanr Geo	Pacific Telephone
1966	Woods Louie Emma 2755 Pleasant Riv h	Luskey Brothers & Company Inc.
1960	Woods Loue	Luskeys Brothers & Co., Publishers
1955	Woods Lou e C	Luskeys Brothers & Co., Publishers

## FINDINGS

### Pleasant St

#### 2762 Pleasant St

<u>Year</u>	<u>Uses</u>	<u>Source</u>
2010	INLAND EMPIRE IND SUPPLIES	EDR Digital Archive
2005	INLAND EMPIRE IND SUPPLIES	EDR Digital Archive

### PLEASANT ST

#### 2762 PLEASANT ST

<u>Year</u>	<u>Uses</u>	<u>Source</u>
2001	CASTILLOPedro	Haines & Company, Inc.
1990	Peterson Richard J	Pacific Bell
1981	Small Dan	Pacific Telephone
1966	Mosqueda Pete 2762 Pleasant Riv h	Luskey Brothers & Company Inc.
1960	Mosqueda PF	Luskeys Brothers & Co., Publishers
1955	Mosqueda Pete	Luskeys Brothers & Co., Publishers

#### 2763 PLEASANT ST

<u>Year</u>	<u>Uses</u>	<u>Source</u>
2001	MORALESAngela	Haines & Company, Inc.
1966	Vacant	Luskey Brothers & Company Inc.
	Location Not Occupied	Luskey Brothers & Company Inc.
1960	Slmpson EL	Luskeys Brothers & Co., Publishers
1955	Pleasant Lillian J	Luskeys Brothers & Co., Publishers

#### 2770 PLEASANT ST

<u>Year</u>	<u>Uses</u>	<u>Source</u>
2001	GUZMAN Margaret	Haines & Company, Inc.
1966	Guzman JN 2770 Pleasant Riv h	Luskey Brothers & Company Inc.
1960	Guzman JN D	Luskeys Brothers & Co., Publishers
1955	Guzman Joe N	Luskeys Brothers & Co., Publishers

#### 2771 PLEASANT ST

<u>Year</u>	<u>Uses</u>	<u>Source</u>
2001	RIVASJnsuo	Haines & Company, Inc.
	CASTRO Esther	Haines & Company, Inc.
1996	Rivas Jesus	Pacific Bell
1990	Rivas Jesus L	Pacific Bell
1981	Vargas Martin	Pacific Telephone

## FINDINGS

<u>Year</u>	<u>Uses</u>	<u>Source</u>
1966	Owens Jethroe D Elmena 2771 Pleasant Rivo h steelcutter Hunter E	Luskey Brothers & Company Inc.
1960	Owens JD D i	Luskeys Brothers & Co., Publishers
1955	Owens Jethroe D C	Luskeys Brothers & Co., Publishers

### 2778 PLEASANT ST

<u>Year</u>	<u>Uses</u>	<u>Source</u>
2001	MORALES Aurello	Haines & Company, Inc.
1990	Morales Roberto	Pacific Bell
1986	Morales Roberto	Pacific Bell Yellow Pages
1981	Jordan ID	Pacific Telephone
1977	Jordan I D	Pacific Telephone
1966	Faulk Eugene Mary 2778 Pleasant Riy r 4 USAF	Luskey Brothers & Company Inc.
1960	LII ly PL	Luskeys Brothers & Co., Publishers
1955	Pena Arnold J	Luskeys Brothers & Co., Publishers

### 2779 PLEASANT ST

<u>Year</u>	<u>Uses</u>	<u>Source</u>
2001	VALDOVINOS Cesar	Haines & Company, Inc.
	ROEDARubro Adan	Haines & Company, Inc.
1990	Morris Alberta W	Pacific Bell
1986	Morris Alberta W	Pacific Bell Yellow Pages
1981	Morris Alberta W	Pacific Telephone
1977	Morris Alberta W	Pacific Telephone
1966	Morris Alberta W 2779 Pleasant Riv h	Luskey Brothers & Company Inc.
	Location Not Occupied	Luskey Brothers & Company Inc.
1960	Morr Is JD D	Luskeys Brothers & Co., Publishers
1955	Gray A W Mrs	Luskeys Brothers & Co., Publishers

### 2785 PLEASANT ST

<u>Year</u>	<u>Uses</u>	<u>Source</u>
2001	XXXX	Haines & Company, Inc.

### 2786 PLEASANT ST

<u>Year</u>	<u>Uses</u>	<u>Source</u>
2001	DOTTERY Jas A	Haines & Company, Inc.
1996	Dottery Jas A	Pacific Bell
1990	Dottery Jas A	Pacific Bell
1986	Dottery Jas A	Pacific Bell Yellow Pages
1981	Dottery Jas A	Pacific Telephone



## FINDINGS

<u>Year</u>	<u>Uses</u>	<u>Source</u>
1977	Dottery Jas A	Pacific Telephone
1966	Dottery Jas A Eula 2786 Pleasant Riv h 2 employee Fosters Pavin	Luskey Brothers & Company Inc.
1960	Dottery JA	Luskeys Brothers & Co., Publishers
1955	Brown Adassa W	Luskeys Brothers & Co., Publishers

### 2787 PLEASANT ST

<u>Year</u>	<u>Uses</u>	<u>Source</u>
2001	XXXX	Haines & Company, Inc.
1981	Wright E E	Pacific Telephone
1977	Wright E E	Pacific Telephone
1966	Vwright Ernest E Elena 2787 Pleasant Riv h 1 truck driver Mc Cle	Luskey Brothers & Company Inc.
1960	Wright EE	Luskeys Brothers & Co., Publishers
1955	Wright Ernest E	Luskeys Brothers & Co., Publishers

### 2794 PLEASANT ST

<u>Year</u>	<u>Uses</u>	<u>Source</u>
2001	PALENCIAPet	Haines & Company, Inc.
1966	Palencia Pete H Carmen 2794 Pleasant Riv h 1 sherman Kaiser Ste	Luskey Brothers & Company Inc.
1960	Palencla PH	Luskeys Brothers & Co., Publishers
1955	Palencia Pete H	Luskeys Brothers & Co., Publishers

### 2795 PLEASANT ST

<u>Year</u>	<u>Uses</u>	<u>Source</u>
2001	OJOHNSONRosa	Haines & Company, Inc.
1966	Johnson Anderson Rosie 2795 Pleasant Riv h	Luskey Brothers & Company Inc.
1960	Johnson Anderson	Luskeys Brothers & Co., Publishers
1955	Johnson Anderson	Luskeys Brothers & Co., Publishers

### 2807 PLEASANT ST

<u>Year</u>	<u>Uses</u>	<u>Source</u>
2001	GUZMAN Humberto	Haines & Company, Inc.

### 2808 PLEASANT ST

<u>Year</u>	<u>Uses</u>	<u>Source</u>
2001	OELAROSA Abigail	Haines & Company, Inc.
1966	No Return	Luskey Brothers & Company Inc.
	Min 5 Attempts Made	Luskey Brothers & Company Inc.
1960	Samuel Paul	Luskeys Brothers & Co., Publishers

## FINDINGS

<u>Year</u>	<u>Uses</u>	<u>Source</u>
1955	Samuel P W	Luskeys Brothers & Co., Publishers
1945	Fickett E E	Los Angeles Directory Co.

### 2809 PLEASANT ST

<u>Year</u>	<u>Uses</u>	<u>Source</u>
2001	XXXX	Haines & Company, Inc.
1986	Acosta M	Pacific Bell Yellow Pages
1977	Ware Clifford	Pacific Telephone
1966	Ziniman Jack Zelma 2809 Pleasant Rio h chef Banning Hotel Bng	Luskey Brothers & Company Inc.

### 2822 PLEASANT ST

<u>Year</u>	<u>Uses</u>	<u>Source</u>
2001	OMURILLOJose	Haines & Company, Inc.
1996	Murillo Jose	Pacific Bell
1990	Murillo Jose	Pacific Bell
1986	Murillo Jose	Pacific Bell Yellow Pages
1966	Hannon Jerry 2822 Pleasant Riv h custodian Hunter Engineering	Luskey Brothers & Company Inc.
1960	Hannon Jerry	Luskeys Brothers & Co., Publishers
1955	Hannon Jerry	Luskeys Brothers & Co., Publishers

### 2823 PLEASANT ST

<u>Year</u>	<u>Uses</u>	<u>Source</u>
2001	MANN Thomas 00 C	Haines & Company, Inc.
1996	Couch Juwan	Pacific Bell
1990	Couch Juwan	Pacific Bell
1966	No Return	Luskey Brothers & Company Inc.
	Min 5 Attempts Made	Luskey Brothers & Company Inc.
1960	Mc Gensie Thos	Luskeys Brothers & Co., Publishers

### 2836 PLEASANT ST

<u>Year</u>	<u>Uses</u>	<u>Source</u>
2001	GONZALEZG 00 C	Haines & Company, Inc.
1966	Bailey Leroy 2836 Pleasant Riv h	Luskey Brothers & Company Inc.
1960	Bailey AO D	Luskeys Brothers & Co., Publishers
1955	Mc Coy Elwood	Luskeys Brothers & Co., Publishers
1945	Cook C W	Los Angeles Directory Co.

## FINDINGS

### Pleasant St

#### 2837 Pleasant St

<u>Year</u>	<u>Uses</u>	<u>Source</u>
2014	MILLENNIUM PAINTING	EDR Digital Archive

### PLEASANT ST

#### 2837 PLEASANT ST

<u>Year</u>	<u>Uses</u>	<u>Source</u>
2001	CAMPOSVic lor	Haines & Company, Inc.
1990	Robledo Jerry Frank	Pacific Bell
1966	Granger Otis J Christabel 2837 Pleasant Riv h 1 cook Walter Craw	Luskey Brothers & Company Inc.
1960	Granger OJ	Luskeys Brothers & Co., Publishers

#### 2850 PLEASANT ST

<u>Year</u>	<u>Uses</u>	<u>Source</u>
2001	OCHAGOLLAJohn	Haines & Company, Inc.
1966	Roney GS Rev 2850 Pleasant Riv 6 E 83 3648 h	Luskey Brothers & Company Inc.
1960	Roney GW	Luskeys Brothers & Co., Publishers
1955	Roney G W	Luskeys Brothers & Co., Publishers
1946	Jackson Walter r	Southern California Telephone Company
1945	Spring H J	Los Angeles Directory Co.

#### 2864 PLEASANT ST

<u>Year</u>	<u>Uses</u>	<u>Source</u>
2001	BAKER Roger	Haines & Company, Inc.
1990	A Galvan Armando	Pacific Bell
1966	Gutierrez Gloria M Mrs 2864 Pleasant Riv h	Luskey Brothers & Company Inc.
1960	Waddell ME Mrs	Luskeys Brothers & Co., Publishers
1955	Roney Hester A Mrs	Luskeys Brothers & Co., Publishers
1946	Zane Myrtle r	Southern California Telephone Company
1945	Zane M I Mrs	Los Angeles Directory Co.
1939	Zane Kenneth	Los Angeles Directory Co.
	Twogood M E Mrs	Los Angeles Directory Co.
1936	Worcester C B	Los Angeles Directory Co.
1930	Worcester C B	Los Angeles Directory Co.

## FINDINGS

### 2865 PLEASANT ST

<u>Year</u>	<u>Uses</u>	<u>Source</u>
2001	WILLIAMS Donst	Haines & Company, Inc.
1996	Williams Doris	Pacific Bell
1990	Williams Doris	Pacific Bell
1986	Williams Dorothy	Pacific Bell Yellow Pages
	Williams Doris	Pacific Bell Yellow Pages
1981	Williams Doris	Pacific Telephone
1966	Williams John A Doris 2865 Pleasant Riv h 4 Staff Sergeant USAF	Luskey Brothers & Company Inc.
1960	Wi 11lams Doris Mrs	Luskeys Brothers & Co., Publishers

### 2878 PLEASANT ST

<u>Year</u>	<u>Uses</u>	<u>Source</u>
2001	CHAGOLLAPaul 00 C	Haines & Company, Inc.
1966	Quarles Alyce 2878 Pleasant Riv hi	Luskey Brothers & Company Inc.
1960	f Williams JC	Luskeys Brothers & Co., Publishers
1955	Will ams Jack C C	Luskeys Brothers & Co., Publishers
1946	Lucker Howard R r	Southern California Telephone Company
1945	Lucker R H	Los Angeles Directory Co.

### 2892 PLEASANT ST

<u>Year</u>	<u>Uses</u>	<u>Source</u>
2001	GLEENLurena	Haines & Company, Inc.
1990	Gleen Lurena	Pacific Bell
1986	Gleichman Richard A	Pacific Bell Yellow Pages
	Gleen Thelma	Pacific Bell Yellow Pages
1981	Gleen Thelma	Pacific Telephone
1977	Geeds gifts & varieties	Pacific Telephone
1960	Gleen Thelma L	Luskeys Brothers & Co., Publishers
1955	Gleen Thelma	Luskeys Brothers & Co., Publishers
1945	Mc Connell B D	Los Angeles Directory Co.

### Pleasant St

#### 2916 Pleasant St

<u>Year</u>	<u>Uses</u>	<u>Source</u>
2010	BIG MIKE ROOTER AND PLUMBING	EDR Digital Archive

## FINDINGS

### PLEASANT ST

#### 2916 PLEASANT ST

<u>Year</u>	<u>Uses</u>	<u>Source</u>
1990	Williams Lonnie Lee	Pacific Bell
1986	Williams Lonnie Lee	Pacific Bell Yellow Pages
1981	Williams Lonnie Lee	Pacific Telephone
1960	Vacant	Luskeys Brothers & Co., Publishers
1955	No return	Luskeys Brothers & Co., Publishers
1945	Chaudoin L E	Los Angeles Directory Co.

#### 2925 PLEASANT ST

<u>Year</u>	<u>Uses</u>	<u>Source</u>
2001	DIAZJesse 00 C	Haines & Company, Inc.
1986	Munoz Robt	Pacific Bell Yellow Pages
1981	Munoz Robt	Pacific Telephone
1966	Tovar Marcelino Jessie 2925 Pleasant Riv h 1 picker National Ora	Luskey Brothers & Company Inc.
1960	Soliz JE	Luskeys Brothers & Co., Publishers
1955	Wheeler Sarah Mrs	Luskeys Brothers & Co., Publishers
1945	Wheeler Sarah Mrs	Los Angeles Directory Co.
1939	Fogleman M E	Los Angeles Directory Co.
1936	Fogleman M E	Los Angeles Directory Co.
1930	Vacant	Los Angeles Directory Co.

### Pleasant St

#### 2932 Pleasant St

<u>Year</u>	<u>Uses</u>	<u>Source</u>
2014	LEE J D CONSTRUCTION	EDR Digital Archive

### PLEASANT ST

#### 2932 PLEASANT ST

<u>Year</u>	<u>Uses</u>	<u>Source</u>
2001	SOLISYells	Haines & Company, Inc.
1981	Cresmer Clarence E	Pacific Telephone
1977	Cresmer Clarence E	Pacific Telephone
1966	Cresmer Clarence E 2932 Pleasant Riv 83 3102 h employee Allied V	Luskey Brothers & Company Inc.
1960	Cresmer CE	Luskeys Brothers & Co., Publishers

## FINDINGS

<u>Year</u>	<u>Uses</u>	<u>Source</u>
1955	Cresmer Clarence E	Luskeys Brothers & Co., Publishers
1945	Vacant	Los Angeles Directory Co.
1939	Wiley Wm	Los Angeles Directory Co.
1936	Lines A M plmbr	Los Angeles Directory Co.
1930	Lines A M plumbing contr	Los Angeles Directory Co.
	Nitcy Emma Mrs	Los Angeles Directory Co.

### 2939 PLEASANT ST

<u>Year</u>	<u>Uses</u>	<u>Source</u>
2001	DIAZJesse 00 C	Haines & Company, Inc.
1986	Kong Tath	Pacific Bell Yellow Pages
1966	Diaz Jesse 2939 Pleasant Riv h	Luskey Brothers & Company Inc.
1960	Diaz Jesse	Luskeys Brothers & Co., Publishers
1955	Higgins Hugh	Luskeys Brothers & Co., Publishers
1946	Higgins H O r	Southern California Telephone Company
1945	Uiggins H	Los Angeles Directory Co.
1939	Higgins H O	Los Angeles Directory Co.
1936	Higgins H O o	Los Angeles Directory Co.
1930	Higgins H	Los Angeles Directory Co.

### 2944 PLEASANT ST

<u>Year</u>	<u>Uses</u>	<u>Source</u>
2001	GARSILAZORuben	Haines & Company, Inc.
1966	Vargas Julia R 2944 Pleasant Riv hi	Luskey Brothers & Company Inc.
1960	Vargas JG	Luskeys Brothers & Co., Publishers
1955	Vargas Jess G O	Luskeys Brothers & Co., Publishers

### Pleasant St

#### 2956 Pleasant St

<u>Year</u>	<u>Uses</u>	<u>Source</u>
2014	MARIO J ERAZO	EDR Digital Archive

#### 2981 Pleasant St

<u>Year</u>	<u>Uses</u>	<u>Source</u>
2010	GARCIA EDGARDO	EDR Digital Archive
2005	EF&W CORPORATION	EDR Digital Archive

## FINDINGS

### **PROSPECT**

#### **2586 PROSPECT**

<b><u>Year</u></b>	<b><u>Uses</u></b>	<b><u>Source</u></b>
1951	Allman F H r	Los Angeles Directory Co.

#### **2597 PROSPECT**

<b><u>Year</u></b>	<b><u>Uses</u></b>	<b><u>Source</u></b>
1951	Kelly Gerald R r	Los Angeles Directory Co.

#### **2707 PROSPECT**

<b><u>Year</u></b>	<b><u>Uses</u></b>	<b><u>Source</u></b>
1951	Nixon Clinton r	Los Angeles Directory Co.

#### **2715 PROSPECT**

<b><u>Year</u></b>	<b><u>Uses</u></b>	<b><u>Source</u></b>
1951	Murphy Russell E Lt r	Los Angeles Directory Co.

#### **2723 PROSPECT**

<b><u>Year</u></b>	<b><u>Uses</u></b>	<b><u>Source</u></b>
1951	Teters L M Mrs r	Los Angeles Directory Co.

#### **2730 PROSPECT**

<b><u>Year</u></b>	<b><u>Uses</u></b>	<b><u>Source</u></b>
1951	Shaw Rose r	Los Angeles Directory Co.

#### **2738 PROSPECT**

<b><u>Year</u></b>	<b><u>Uses</u></b>	<b><u>Source</u></b>
1951	Towers W E r	Los Angeles Directory Co.

#### **2747 PROSPECT**

<b><u>Year</u></b>	<b><u>Uses</u></b>	<b><u>Source</u></b>
1951	Larkins Robt A r	Los Angeles Directory Co.

#### **2754 PROSPECT**

<b><u>Year</u></b>	<b><u>Uses</u></b>	<b><u>Source</u></b>
1951	Stowe Lawrence S r	Los Angeles Directory Co.

#### **2762 PROSPECT**

<b><u>Year</u></b>	<b><u>Uses</u></b>	<b><u>Source</u></b>
1951	Mowbray Cliff r	Los Angeles Directory Co.

## FINDINGS

### 2763 PROSPECT

<u>Year</u>	<u>Uses</u>	<u>Source</u>
1951	Wester C Everett r	Los Angeles Directory Co.

### 2770 PROSPECT

<u>Year</u>	<u>Uses</u>	<u>Source</u>
1951	Bracken John J r	Los Angeles Directory Co.

### 2771 PROSPECT

<u>Year</u>	<u>Uses</u>	<u>Source</u>
1951	Timmons Poultry	Los Angeles Directory Co.

### 2779 PROSPECT

<u>Year</u>	<u>Uses</u>	<u>Source</u>
1951	Larkins Ellard G r	Los Angeles Directory Co.

### 2787 PROSPECT

<u>Year</u>	<u>Uses</u>	<u>Source</u>
1951	Henry Carol r	Los Angeles Directory Co.

### 2794 PROSPECT

<u>Year</u>	<u>Uses</u>	<u>Source</u>
1951	Richardson W W r	Los Angeles Directory Co.

### 2795 PROSPECT

<u>Year</u>	<u>Uses</u>	<u>Source</u>
1951	Southern Investigation Serv	Los Angeles Directory Co.

### 2809 PROSPECT

<u>Year</u>	<u>Uses</u>	<u>Source</u>
1951	De Marteau Blanche r	Los Angeles Directory Co.

### 2823 PROSPECT

<u>Year</u>	<u>Uses</u>	<u>Source</u>
1951	Cooper Lawson P r	Los Angeles Directory Co.

### 2837 PROSPECT

<u>Year</u>	<u>Uses</u>	<u>Source</u>
1951	Everett Victor M Lt r	Los Angeles Directory Co.

### 2842 PROSPECT

<u>Year</u>	<u>Uses</u>	<u>Source</u>
1951	Roseberry Vernon r	Los Angeles Directory Co.



## FINDINGS

### **PROSPECT AVE**

#### **2586 PROSPECT AVE**

<b><u>Year</u></b>	<b><u>Uses</u></b>	<b><u>Source</u></b>
2002	Lively Bernell	SBC PACIFIC BELL
	Dixon Carol	SBC PACIFIC BELL
2001	LIVELY Bemell	Haines & Company, Inc.
1996	Lively Bernell	Pacific Bell
1990	Lively Bernell	Pacific Bell
	PROSPECT AV	Pacific Bell
1986	Lively Bernell	Pacific Bell Yellow Pages
	Lively R D	Pacific Bell Yellow Pages
	Liverman M M	Pacific Bell Yellow Pages
1981	Lively R D	Pacific Telephone
1977	Lively Bernell	Pacific Telephone
	Lively R D	Pacific Telephone
1966	Lively RD Bernell 25 B 6 Prospect Av Riv h 3 employee Kaiser St	Luskey Brothers & Company Inc.
1960	Jamison Bernall	Luskeys Brothers & Co., Publishers
1955	Thomas Benj H Jr	Luskeys Brothers & Co., Publishers

#### **2596 PROSPECT AVE**

<b><u>Year</u></b>	<b><u>Uses</u></b>	<b><u>Source</u></b>
2001	CREIGHTONAlVin	Haines & Company, Inc.
1981	Creighton Al	Pacific Telephone
1966	Carter Chas W Hettie 2596 Prospect Av Riv h retired	Luskey Brothers & Company Inc.
1960	Vacant	Luskeys Brothers & Co., Publishers
1955	Baylor Bethel	Luskeys Brothers & Co., Publishers

#### **2597 PROSPECT AVE**

<b><u>Year</u></b>	<b><u>Uses</u></b>	<b><u>Source</u></b>
2002	Lara Jose L	SBC PACIFIC BELL
2001	PRATTTammie	Haines & Company, Inc.
1977	Cook Johnnie T	Pacific Telephone
	Toliver Larry	Pacific Telephone
	Cook Betty	Pacific Telephone
1966	Singleton Louis M 2597 Prospect Av Riv h veterinarian US Dept of	Luskey Brothers & Company Inc.
1960	Singleton LM	Luskeys Brothers & Co., Publishers
1955	Wilson L S Mrs	Luskeys Brothers & Co., Publishers

## FINDINGS

### 2707 PROSPECT AVE

<u>Year</u>	<u>Uses</u>	<u>Source</u>
1977	Tafolla Roberto	Pacific Telephone
1966	Reyes Ynez R Lupe 2707 Prospect Av Riv h 4 foundry worker Griffi	Luskey Brothers & Company Inc.
1960	Reyes YR	Luskeys Brothers & Co., Publishers
1955	Nixon Clinton	Luskeys Brothers & Co., Publishers

### 2715 PROSPECT AVE

<u>Year</u>	<u>Uses</u>	<u>Source</u>
2001	MAYAJose	Haines & Company, Inc.
1977	Sanchez Consuelo	Pacific Telephone
1966	Sanchez Fortino M Consuelo 2715 Prospect Av Riv h 2 Sanchez Groc	Luskey Brothers & Company Inc.
1960	Sancehz FM D	Luskeys Brothers & Co., Publishers
1955	Lahti Rebecca Mrs	Luskeys Brothers & Co., Publishers

### 2723 PROSPECT AVE

<u>Year</u>	<u>Uses</u>	<u>Source</u>
2001	GUZMANJoe	Haines & Company, Inc.
1966	Guzman Joe Barbara 2723 Prospect Av Riv h 2 machinist Hunter En	Luskey Brothers & Company Inc.
1960	Morales AD	Luskeys Brothers & Co., Publishers
1955	Teters K L	Luskeys Brothers & Co., Publishers

### 2730 PROSPECT AVE

<u>Year</u>	<u>Uses</u>	<u>Source</u>
2002	Ochoa Miguel Angel	SBC PACIFIC BELL
2001	OCHOAJose	Haines & Company, Inc.
1977	Shaw Rose A	Pacific Telephone
1966	Shaw Rose A 2730 Prospect Av Riv	Luskey Brothers & Company Inc.
1960	Shaw FM D	Luskeys Brothers & Co., Publishers
1955	Shaw Forrest M	Luskeys Brothers & Co., Publishers

### 2731 PROSPECT AVE

<u>Year</u>	<u>Uses</u>	<u>Source</u>
2001	MACIASAG	Haines & Company, Inc.
1986	Macias A G	Pacific Bell Yellow Pages
1981	Macias A G	Pacific Telephone
1977	Macias Carmen	Pacific Telephone
1966	Macias Andrew G Camren 2731 Prospect Av Riv h shipping clerk Ro	Luskey Brothers & Company Inc.

## FINDINGS

<u>Year</u>	<u>Uses</u>	<u>Source</u>
1960	Maclas AG D	Luskeys Brothers & Co., Publishers
1955	Macias A G	Luskeys Brothers & Co., Publishers

### 2738 PROSPECT AVE

<u>Year</u>	<u>Uses</u>	<u>Source</u>
2001	SMITH Kenneth	Haines & Company, Inc.
1966	Marbury Ben F Cheryl 2738 Prospect Av h 2 engineer Safeway Egg P	Luskey Brothers & Company Inc.
1960	SmIth KR	Luskeys Brothers & Co., Publishers
1955	Towers Wm E	Luskeys Brothers & Co., Publishers

### 2739 PROSPECT AVE

<u>Year</u>	<u>Uses</u>	<u>Source</u>
2001	CAMPOS 1mlda	Haines & Company, Inc.
1977	Campos Geo	Pacific Telephone
1966	Lemmon David L Dorothy 2739 Prospect Av Riv h	Luskey Brothers & Company Inc.
1960	Stafford Charlie	Luskeys Brothers & Co., Publishers
1955	Fort Geraldine E	Luskeys Brothers & Co., Publishers

### 2746 PROSPECT AVE

<u>Year</u>	<u>Uses</u>	<u>Source</u>
2001	MOSLEYDarsy	Haines & Company, Inc.
1986	Mosley Daisy	Pacific Bell Yellow Pages
1981	Mosley Daisy	Pacific Telephone
1977	Mosley Daisy	Pacific Telephone
1960	Tillman Lewis	Luskeys Brothers & Co., Publishers
1955	Berghamer Norman T	Luskeys Brothers & Co., Publishers

### 2747 PROSPECT AVE

<u>Year</u>	<u>Uses</u>	<u>Source</u>
2002	Hutchinson R L	SBC PACIFIC BELL
2001	HUTCHINSONRL	Haines & Company, Inc.
	HUTCHINSON Robbie	Haines & Company, Inc.
1996	Hutchinson R L	Pacific Bell
1990	Hutchinson R L	Pacific Bell
1986	Hutchinson R L	Pacific Bell Yellow Pages
	Hutchinson Robbie	Pacific Bell Yellow Pages
1981	Hutchinson R L	Pacific Telephone
	Hutchinson Robble	Pacific Telephone
1977	Hutch inson R L	Pacific Telephone

## FINDINGS

<u>Year</u>	<u>Uses</u>	<u>Source</u>
1977	Hutchinson Robbie	Pacific Telephone
1960	Chagolia RE	Luskeys Brothers & Co., Publishers
1955	Merlin I D	Luskeys Brothers & Co., Publishers

### 2754 PROSPECT AVE

<u>Year</u>	<u>Uses</u>	<u>Source</u>
2001	MARCHANDLee	Haines & Company, Inc.
1990	Black Charles T II	Pacific Bell
1966	Coby Lorraine Mrs 2754 Prospect Av Riv h	Luskey Brothers & Company Inc.
1960	Colby Lorraine Mrs	Luskeys Brothers & Co., Publishers
1955	Gross F W	Luskeys Brothers & Co., Publishers

### 2755 PROSPECT AVE

<u>Year</u>	<u>Uses</u>	<u>Source</u>
2001	RODRIGUEZGrao Oie I	Haines & Company, Inc.
1960	Johnson Nathaniel	Luskeys Brothers & Co., Publishers
1955	Rush John S	Luskeys Brothers & Co., Publishers

### 2762 PROSPECT AVE

<u>Year</u>	<u>Uses</u>	<u>Source</u>
2002	GAR Flores Gregorio	SBC PACIFIC BELL
2001	VASOUEZJauoer	Haines & Company, Inc.
	FLORESG 21g	Haines & Company, Inc.
1990	Hawkins Duce	Pacific Bell
1981	Sith Virginia	Pacific Telephone
1977	Smith Virginia	Pacific Telephone
1966	Williams Bradford Nokomis 2762 Prospect Av Riv h retired	Luskey Brothers & Company Inc.
1960	Mowbray CG DV	Luskeys Brothers & Co., Publishers
1955	Mowbray Clifford G	Luskeys Brothers & Co., Publishers

### 2763 PROSPECT AVE

<u>Year</u>	<u>Uses</u>	<u>Source</u>
2002	Rosales Raymond	SBC PACIFIC BELL
2001	ROSALESRaymond	Haines & Company, Inc.
1990	Resales Raymond	Pacific Bell
1986	Resales Raymond	Pacific Bell Yellow Pages
1981	Resales Raymond	Pacific Telephone
1966	Resales Raymond 2763 Prospect Av Riv h	Luskey Brothers & Company Inc.
1960	Rosales Guillermo	Luskeys Brothers & Co., Publishers

## FINDINGS

<u>Year</u>	<u>Uses</u>	<u>Source</u>
1955	Clark E M	Luskeys Brothers & Co., Publishers

### 2767 PROSPECT AVE

<u>Year</u>	<u>Uses</u>	<u>Source</u>
2001	TAFOLLARoberdo	Haines & Company, Inc.

### 2770 PROSPECT AVE

<u>Year</u>	<u>Uses</u>	<u>Source</u>
2001	WRIGHTLonell	Haines & Company, Inc.
1966	Crane Andrew Hilda 2770 Prospect Av Riv h 4 bricklayer	Luskey Brothers & Company Inc.
1960	Mc Clinton CH	Luskeys Brothers & Co., Publishers
1955	Wright Paul V	Luskeys Brothers & Co., Publishers

### 2771 PROSPECT AVE

<u>Year</u>	<u>Uses</u>	<u>Source</u>
2001	RAMIREZJo Oe	Haines & Company, Inc.
1966	Scott Janet A Mrs 2771 Prospect Av Riv h	Luskey Brothers & Company Inc.
1960	Vacant	Luskeys Brothers & Co., Publishers
1955	Timmons H C v OV	Luskeys Brothers & Co., Publishers

### 2778 PROSPECT AVE

<u>Year</u>	<u>Uses</u>	<u>Source</u>
2001	OMATASergio	Haines & Company, Inc.
1981	Carter L	Pacific Telephone
	Kimberling Fred Mrs	Pacific Telephone
1977	Carter L	Pacific Telephone
	Kimberling Fred Mrs	Pacific Telephone
1966	Kimberling Fred Mrs 2778 Prospect Av Riv h	Luskey Brothers & Company Inc.
1960	Hernandez JL	Luskeys Brothers & Co., Publishers
1955	Hernandez J L	Luskeys Brothers & Co., Publishers

### 2779 PROSPECT AVE

<u>Year</u>	<u>Uses</u>	<u>Source</u>
2001	ORTIZRuben	Haines & Company, Inc.
1990	Mendez Hilario	Pacific Bell
1986	Mendez Hilario	Pacific Bell Yellow Pages
1981	Mendez Hilario	Pacific Telephone
1977	Nezart Jerome	Pacific Telephone
1966	Vacant	Luskey Brothers & Company Inc.

## FINDINGS

<u>Year</u>	<u>Uses</u>	<u>Source</u>
1966	Location Not Occupied	Luskey Brothers & Company Inc.
1960	Vacant	Luskeys Brothers & Co., Publishers
1955	Milla Lu:s A	Luskeys Brothers & Co., Publishers

### 2786 PROSPECT AVE

<u>Year</u>	<u>Uses</u>	<u>Source</u>
2002	Chagolla Salvador	SBC PACIFIC BELL
2001	CHAGOLLASalvador	Haines & Company, Inc.
1996	Chagolla Salvador	Pacific Bell
1990	Chagolla Salvador	Pacific Bell
1986	Chagolla Salvador	Pacific Bell Yellow Pages
1981	Chagolla Marilyn M	Pacific Telephone
	Chagolla Salvador	Pacific Telephone
1977	Chagolla Salvador	Pacific Telephone
1960	Anthony CF Mrs	Luskeys Brothers & Co., Publishers
1955	Anthony Cora Mrs	Luskeys Brothers & Co., Publishers

### 2787 PROSPECT AVE

<u>Year</u>	<u>Uses</u>	<u>Source</u>
2002	Lindsey L A	SBC PACIFIC BELL
	Lindsey LA	SBC PACIFIC BELL
2001	REIDLINDSEYL	Haines & Company, Inc.
	LINDSEYLA	Haines & Company, Inc.
	LINDSEYL	Haines & Company, Inc.
1996	Lindsey L A	Pacific Bell
1990	Lindsey L A	Pacific Bell
1986	Lindsey L A	Pacific Bell Yellow Pages
1981	Lindsey L A	Pacific Telephone
1977	Reid Lillian M	Pacific Telephone
1966	Carlos Rafael F Mary 2787 Prospect Av Riv h 5oiler Colton Cemen	Luskey Brothers & Company Inc.
1960	Carlos Rafael	Luskeys Brothers & Co., Publishers
1955	Carlos Rafael V	Luskeys Brothers & Co., Publishers

### 2794 PROSPECT AVE

<u>Year</u>	<u>Uses</u>	<u>Source</u>
2002	Evans Earline	SBC PACIFIC BELL
2001	EVANS Earline	Haines & Company, Inc.
1996	Evans Earline	Pacific Bell
1990	Evans Earline	Pacific Bell

## FINDINGS

<u>Year</u>	<u>Uses</u>	<u>Source</u>
1986	Evans Earline	Pacific Bell Yellow Pages
1981	Evans Earline	Pacific Telephone
1977	Evans Don L	Pacific Telephone
1966	Johns Donald B Earline 2794 Prospect Av Riv h 3 brick tender	Luskey Brothers & Company Inc.
1960	Johns DB	Luskeys Brothers & Co., Publishers
1955	Marajas T A trucking OV	Luskeys Brothers & Co., Publishers

### 2795 PROSPECT AVE

<u>Year</u>	<u>Uses</u>	<u>Source</u>
2002	Floyd Orville	SBC PACIFIC BELL
2001	FLOYDOrville	Haines & Company, Inc.
1996	Floyd Orville	Pacific Bell
1990	Floyd Orville	Pacific Bell
1986	Floyd Orville	Pacific Bell Yellow Pages
1981	Floyd Orville	Pacific Telephone
1977	Floyd Orville	Pacific Telephone
1966	Floyd Orville Ruby 2795 Prospect Av Rivo h 5 laborer Sully Mille	Luskey Brothers & Company Inc.
1960	Southern Investigation	Luskeys Brothers & Co., Publishers
	Russell RA	Luskeys Brothers & Co., Publishers
1955	Sou Investigation Serv DV	Luskeys Brothers & Co., Publishers
	Russel l R A OV	Luskeys Brothers & Co., Publishers

### 2808 PROSPECT AVE

<u>Year</u>	<u>Uses</u>	<u>Source</u>
2002	Jones Eddie L SSgt	SBC PACIFIC BELL
2001	JONES Eddie L Ssgt	Haines & Company, Inc.
	JONES Thelm	Haines & Company, Inc.
1996	Jones Eddie L SSgt	Pacific Bell
1990	Jones Eddie L SSgt	Pacific Bell
1986	Jones Eddie L S Sgt	Pacific Bell Yellow Pages
	Jones Thelma	Pacific Bell Yellow Pages
1981	Jones Thelma	Pacific Telephone
1977	Jones Eddie L S Sgt	Pacific Telephone
	Jones Thelma	Pacific Telephone
1966	Jones Eddie L Thelma 2808 Prospect Av Riv 82 0279 h 2 maintenanc	Luskey Brothers & Company Inc.
1960	Jones EL	Luskeys Brothers & Co., Publishers

## FINDINGS

### 2809 PROSPECT AVE

<u>Year</u>	<u>Uses</u>	<u>Source</u>
2001	MATHESJames	Haines & Company, Inc.
1960	Mathes Jas	Luskeys Brothers & Co., Publishers
1955	Mathes Jas	Luskeys Brothers & Co., Publishers
1945	De Marteau B A Mrs	Los Angeles Directory Co.

### 2820 PROSPECT AVE

<u>Year</u>	<u>Uses</u>	<u>Source</u>
2002	Westbrook Lucy E	SBC PACIFIC BELL
2001	JACKSON Zeima	Haines & Company, Inc.
	WESTBROOKLucy E	Haines & Company, Inc.
1996	Westbrook Lucy E	Pacific Bell
1990	Chesterfield Joe	Pacific Bell
	Westbrook Lucy E	Pacific Bell
1986	Westbrook Melvin	Pacific Bell Yellow Pages
	Westbrook Lucy E	Pacific Bell Yellow Pages
1977	Westbrook Lucy E	Pacific Telephone
1966	Bonoer Joe D Delores 2820 Prospect Av Riv h Staff Sergeant USAF	Luskey Brothers & Company Inc.
1960	Boyd EF	Luskeys Brothers & Co., Publishers
1955	Chavez P R	Luskeys Brothers & Co., Publishers

### 2823 PROSPECT AVE

<u>Year</u>	<u>Uses</u>	<u>Source</u>
1966	Simpson Johnnie L Vivian 2823 Prospect Av Riv h 6 roofer Roof Tr	Luskey Brothers & Company Inc.
1960	Harrls Booker T	Luskeys Brothers & Co., Publishers
1955	Cooper Lawson P	Luskeys Brothers & Co., Publishers
1945	Cooper L P	Los Angeles Directory Co.

### 2832 PROSPECT AVE

<u>Year</u>	<u>Uses</u>	<u>Source</u>
2001	VANLEYErthure	Haines & Company, Inc.
1996	Vanley Erthure	Pacific Bell
1990	Vanley Erthure	Pacific Bell
1986	Van Lierop Jan	Pacific Bell Yellow Pages
	Vanley Erthure	Pacific Bell Yellow Pages
1981	Vanley Erthure	Pacific Telephone
1977	Vanley Erthure	Pacific Telephone



## FINDINGS

<u>Year</u>	<u>Uses</u>	<u>Source</u>
1966	Vanley Erthure Janet 2832 Prospect Av Riv h 2 wrecker Reliable A	Luskey Brothers & Company Inc.
1960	Vanley Erthure	Luskeys Brothers & Co., Publishers
1955	Vanley Erthure	Luskeys Brothers & Co., Publishers

### 2837 PROSPECT AVE

<u>Year</u>	<u>Uses</u>	<u>Source</u>
2001	QUESADAJesus	Haines & Company, Inc.
1977	Perry Nora Mrs	Pacific Telephone
1966	Robinson Gladys Mrs 2837 Prospect Av Riv hi	Luskey Brothers & Company Inc.
1960	Strckland Cl D	Luskeys Brothers & Co., Publishers
1955	Sickels D A	Luskeys Brothers & Co., Publishers
1945	Manis C E	Los Angeles Directory Co.

### 2842 PROSPECT AVE

<u>Year</u>	<u>Uses</u>	<u>Source</u>
2001	GILMERMac K	Haines & Company, Inc.
1986	Williams Henrietta R	Pacific Bell Yellow Pages
	Williams Hattie B	Pacific Bell Yellow Pages
1981	Williams Hattie B	Pacific Telephone
1977	Williams Hattie B	Pacific Telephone
1966	I Williams Hattie B Mrs 2842 Prospect Av Riv h	Luskey Brothers & Company Inc.
1960	Williams HB Mrs	Luskeys Brothers & Co., Publishers
1955	Williams Hunt	Luskeys Brothers & Co., Publishers

### 2851 PROSPECT AVE

<u>Year</u>	<u>Uses</u>	<u>Source</u>
2002	Nieto Otilia	SBC PACIFIC BELL
2001	DELAHOYAAureliano	Haines & Company, Inc.
	NIET 0911ia	Haines & Company, Inc.
1990	de la Huya Aureliano Sr	Pacific Bell
1986	de la Huya Aureliano Sr	Pacific Bell Yellow Pages
1981	Delahuerta Frank	Pacific Telephone
1977	Delahuerta Frank	Pacific Telephone
1966	De La Hoya Aureliano 2851 Prospect Av Riv h gardener	Luskey Brothers & Company Inc.
1960	Brlsbane JJ	Luskeys Brothers & Co., Publishers
1955	Bailey 0 G	Luskeys Brothers & Co., Publishers
1945	Vacant	Los Angeles Directory Co.

## FINDINGS

### 2856 PROSPECT AVE

<u>Year</u>	<u>Uses</u>	<u>Source</u>
2001	IRVIN Bertha	Haines & Company, Inc.
1986	Irvin Sherman	Pacific Bell Yellow Pages
1981	Irvin Sherman	Pacific Telephone
1977	Irvin Sherman	Pacific Telephone
1966	Irvin Sherman Bertha 2856 Prospect Av Riv h employee March AFB M	Luskey Brothers & Company Inc.
1960	Irvin Sherman	Luskeys Brothers & Co., Publishers
1955	Irwin Sherman	Luskeys Brothers & Co., Publishers

### 2865 PROSPECT AVE

<u>Year</u>	<u>Uses</u>	<u>Source</u>
2001	CHAGOLLAJohn	Haines & Company, Inc.
1990	Morales Mirta	Pacific Bell
1960	Norwood LB Mrs	Luskeys Brothers & Co., Publishers
1955	Shropshire H S	Luskeys Brothers & Co., Publishers

### PROSPECT DR

#### 2586 PROSPECT DR

<u>Year</u>	<u>Uses</u>	<u>Source</u>
1970	Lively Bernell	Pacific Telephone
	Lively R D	Pacific Telephone

#### 2596 PROSPECT DR

<u>Year</u>	<u>Uses</u>	<u>Source</u>
1970	Boyd Lawrence N	Pacific Telephone

#### 2707 PROSPECT DR

<u>Year</u>	<u>Uses</u>	<u>Source</u>
1970	Reyes Ynez R	Pacific Telephone

#### 2715 PROSPECT DR

<u>Year</u>	<u>Uses</u>	<u>Source</u>
1970	Martinez Steven A	Pacific Telephone

#### 2730 PROSPECT DR

<u>Year</u>	<u>Uses</u>	<u>Source</u>
1970	Shaw Rose A	Pacific Telephone

## FINDINGS

### 2731 PROSPECT DR

<u>Year</u>	<u>Uses</u>	<u>Source</u>
1970	Macias Carmen	Pacific Telephone

### 2738 PROSPECT DR

<u>Year</u>	<u>Uses</u>	<u>Source</u>
1970	Loving C R	Pacific Telephone

### 2739 PROSPECT DR

<u>Year</u>	<u>Uses</u>	<u>Source</u>
1970	Vargas Anthony J	Pacific Telephone

### 2763 PROSPECT DR

<u>Year</u>	<u>Uses</u>	<u>Source</u>
1970	Rosales Raymond	Pacific Telephone

### 2770 PROSPECT DR

<u>Year</u>	<u>Uses</u>	<u>Source</u>
1970	Coles Robt L	Pacific Telephone

### 2778 PROSPECT DR

<u>Year</u>	<u>Uses</u>	<u>Source</u>
1970	Kimberling Fred Mrs	Pacific Telephone

### 2786 PROSPECT DR

<u>Year</u>	<u>Uses</u>	<u>Source</u>
1970	Chagolla Salvador	Pacific Telephone

### 2787 PROSPECT DR

<u>Year</u>	<u>Uses</u>	<u>Source</u>
1970	Reid Lillian M	Pacific Telephone

### 2794 PROSPECT DR

<u>Year</u>	<u>Uses</u>	<u>Source</u>
1970	Evans Earline	Pacific Telephone

### 2795 PROSPECT DR

<u>Year</u>	<u>Uses</u>	<u>Source</u>
1970	Floyd Orville	Pacific Telephone

### 2808 PROSPECT DR

<u>Year</u>	<u>Uses</u>	<u>Source</u>
1970	Jones Thelma	Pacific Telephone

## FINDINGS

<u>Year</u>	<u>Uses</u>	<u>Source</u>
1970	Jones Eddie L SSgt	Pacific Telephone
	Jones Donna M	Pacific Telephone

### 2820 PROSPECT DR

<u>Year</u>	<u>Uses</u>	<u>Source</u>
1970	Westbrook Lucy E	Pacific Telephone

### 2823 PROSPECT DR

<u>Year</u>	<u>Uses</u>	<u>Source</u>
1970	Simpson Leroy	Pacific Telephone
	Simpson Vivian	Pacific Telephone

### 2832 PROSPECT DR

<u>Year</u>	<u>Uses</u>	<u>Source</u>
1970	Vanley Erthure	Pacific Telephone

### 2842 PROSPECT DR

<u>Year</u>	<u>Uses</u>	<u>Source</u>
1970	Williams Hattie B	Pacific Telephone

### 2851 PROSPECT DR

<u>Year</u>	<u>Uses</u>	<u>Source</u>
1970	de la Hoya Aureliano Sr	Pacific Telephone

### 2856 PROSPECT DR

<u>Year</u>	<u>Uses</u>	<u>Source</u>
1970	Irvin Sherman	Pacific Telephone

## REGENT PL

### 2576 REGENT PL

<u>Year</u>	<u>Uses</u>	<u>Source</u>
2002	A Sanchez Fernando	SBC PACIFIC BELL
	APARTMENTS	SBC PACIFIC BELL
	B Bosquez Barajas Jose	SBC PACIFIC BELL
2001	SANCHEZ Fernando	Haines & Company, Inc.
	00 ARCIAGary	Haines & Company, Inc.
	SANCHEZFernando	Haines & Company, Inc.
	B BARAJASJase Bosquez	Haines & Company, Inc.
	GARCIAGary	Haines & Company, Inc.
1990	B Carter M L	Pacific Bell

## FINDINGS

<u>Year</u>	<u>Uses</u>	<u>Source</u>
1990	+ D Perez Incarnaclon C	Pacific Bell
1986	Allen Robt R	Pacific Bell Yellow Pages
	Flores A M	Pacific Bell Yellow Pages
1966	Apartments	Luskey Brothers & Company Inc.
	A Baker Earnestine D 2576 Regent PI Apt A Riv h teacher Riversid	Luskey Brothers & Company Inc.
	B Hopsie Marion Jr Carol 2576 Regent PI Apt B Riv h I USAF	Luskey Brothers & Company Inc.
	C Rembert Gobt Vernell 2576 Regent PI Apt C Riv h	Luskey Brothers & Company Inc.

### 2582 REGENT PL

<u>Year</u>	<u>Uses</u>	<u>Source</u>
2002	D Hernandez Jesus Osorio	SBC PACIFIC BELL
	C Coronado Rachel G	SBC PACIFIC BELL
	B Alcaraz Ricardo	SBC PACIFIC BELL
	A Escobar Rogelio	SBC PACIFIC BELL
	APARTMENTS	SBC PACIFIC BELL
2001	JASPER Wanda	Haines & Company, Inc.
	A ESCOBARR 9ge 10 o	Haines & Company, Inc.
	JASPER Wanda	Haines & Company, Inc.
1990	C Alvarez Uriel	Pacific Bell
1986	Mason Ernest E	Pacific Bell Yellow Pages
	Mason Dorothy M	Pacific Bell Yellow Pages
	Mason Christopher G	Pacific Bell Yellow Pages
1977	Johnson Narveli S	Pacific Telephone
1966	D George SR 2582 Regent PI Apt D Riv h	Luskey Brothers & Company Inc.
	D George SR 2582 Regent Ph Apt Ri	Luskey Brothers & Company Inc.
	C Lee Leadell Camille 2582 Regent PI Apt C Riv	Luskey Brothers & Company Inc.
	B Tyson Ben L 2582 Regent PI Apt B Riv hf	Luskey Brothers & Company Inc.
	A Jacobs Arth T 2582 Regent PI Apt A Riv h	Luskey Brothers & Company Inc.
	Apartments	Luskey Brothers & Company Inc.

### 2586 REGENT PL

<u>Year</u>	<u>Uses</u>	<u>Source</u>
2001	C NELLUMClarnda Q	Haines & Company, Inc.
	VASOUEZJose Juan	Haines & Company, Inc.
	VASOUEZJose Juan	Haines & Company, Inc.

## FINDINGS

<u>Year</u>	<u>Uses</u>	<u>Source</u>
2001	C NELLUMClannda Q	Haines & Company, Inc.
1986	Barraza Fermin	Pacific Bell Yellow Pages
	Barraza Juana	Pacific Bell Yellow Pages
1977	Riddick Jas D	Pacific Telephone

### 2590 REGENT PL

<u>Year</u>	<u>Uses</u>	<u>Source</u>
2002	REGENT PL CONT D	SBC PACIFIC BELL
	C Pinon Raymundo A	SBC PACIFIC BELL
	APARTMENTS	SBC PACIFIC BELL
2001	XXXX	Haines & Company, Inc.
	XXXX	Haines & Company, Inc.
1981	Mc Kenzie E	Pacific Telephone

### 2594 REGENT PL

<u>Year</u>	<u>Uses</u>	<u>Source</u>
2002	APARTMENTS	SBC PACIFIC BELL
	B Vasquez Jose Juan	SBC PACIFIC BELL
	C Cabrera Sara M	SBC PACIFIC BELL
	D Guillen Dora	SBC PACIFIC BELL
2001	CHAVEZJuan Lus	Haines & Company, Inc.
	CHAVEZJuan Lu S	Haines & Company, Inc.
1996	WOODY CREEK APARTMENTS	Pacific Bell
1990	D Ells S J	Pacific Bell
1986	Barfield M R	Pacific Bell Yellow Pages
	Barfknecht C	Pacific Bell Yellow Pages
	Ellis S J	Pacific Bell Yellow Pages
	Ellis Tamir M	Pacific Bell Yellow Pages
	Sakhi Ghulam	Pacific Bell Yellow Pages
1981	Piccard Car les A	Pacific Telephone
1977	Carter Lilla	Pacific Telephone

### 2596 REGENT PL

<u>Year</u>	<u>Uses</u>	<u>Source</u>
2002	A Perez Antonio	SBC PACIFIC BELL
	APARTMENTS	SBC PACIFIC BELL
1990	C Keele M	Pacific Bell
1986	Keele M	Pacific Bell Yellow Pages
1977	Hale Linda	Pacific Telephone

## FINDINGS

<u>Year</u>	<u>Uses</u>	<u>Source</u>
1966	h teacher Riverside Unified School District	Luskey Brothers & Company Inc.
	Dabney John 2596 Regent PI Riv	Luskey Brothers & Company Inc.

### REGENT RD

#### 2576 REGENT RD

<u>Year</u>	<u>Uses</u>	<u>Source</u>
1970	Franklin Eugene	Pacific Telephone
	Franklin Alvern	Pacific Telephone
	Davison Thos	Pacific Telephone
	Mason Robt E	Pacific Telephone

#### 2582 REGENT RD

<u>Year</u>	<u>Uses</u>	<u>Source</u>
1970	Butler Joe	Pacific Telephone
	Butler Eleanor	Pacific Telephone
	Merrell B N	Pacific Telephone
	Milton Fay	Pacific Telephone
	Riddick Jas D	Pacific Telephone

#### 2586 REGENT RD

<u>Year</u>	<u>Uses</u>	<u>Source</u>
1970	Lee Tokue	Pacific Telephone
	Watson Louise	Pacific Telephone

#### 2590 REGENT RD

<u>Year</u>	<u>Uses</u>	<u>Source</u>
1970	Collins Cecelia A	Pacific Telephone
	Espinosa Sally	Pacific Telephone

#### 2594 REGENT RD

<u>Year</u>	<u>Uses</u>	<u>Source</u>
1970	Priestly R B SSgt Ret	Pacific Telephone
	Johnson Tyrone	Pacific Telephone
	Allen B L	Pacific Telephone

#### 2596 REGENT RD

<u>Year</u>	<u>Uses</u>	<u>Source</u>
1970	Allen Melba F	Pacific Telephone
	Sloan Gloria	Pacific Telephone

## FINDINGS

### **SEDGEWICK AVE**

#### **4110 SEDGEWICK AVE**

<b><u>Year</u></b>	<b><u>Uses</u></b>	<b><u>Source</u></b>
1977	Gordon Viola	Pacific Telephone
1966	Green Frances G 4110 Sedgwick Av Riv h Park Ave Beauty Snoope	Luskey Brothers & Company Inc.
1945	Gordon F W	Los Angeles Directory Co.
1930	Gordon Frank	Los Angeles Directory Co.

#### **4125 SEDGEWICK AVE**

<b><u>Year</u></b>	<b><u>Uses</u></b>	<b><u>Source</u></b>
2001	MARTINEZE Epitanlo	Haines & Company, Inc.
1966	Spears Henry Patsy 4125 Sedgwick Av Riv h retired	Luskey Brothers & Company Inc.
	Spears BF Mrs 4125 Sedgwick Av Riv h 4 clerk City Police Departm	Luskey Brothers & Company Inc.
1951	Folks Frances r	Los Angeles Directory Co.
1945	Kizzee Harry	Los Angeles Directory Co.
1930	Polk Clarence	Los Angeles Directory Co.

#### **4149 SEDGEWICK AVE**

<b><u>Year</u></b>	<b><u>Uses</u></b>	<b><u>Source</u></b>
2001	GOLDEN Early	Haines & Company, Inc.
1966	Brown Thos Wendy 4149 Sedgwick Av Riv h employee City Sanitation	Luskey Brothers & Company Inc.
1945	Strickland Albt	Los Angeles Directory Co.
	Kimble Annie Mrs	Los Angeles Directory Co.
1930	Davis Anna Mrs	Los Angeles Directory Co.

#### **4160 SEDGEWICK AVE**

<b><u>Year</u></b>	<b><u>Uses</u></b>	<b><u>Source</u></b>
1966	Tierney Patrick Ella 4160 Sedgwick Av Riv h	Luskey Brothers & Company Inc.
1951	Lopez Carlos r	Los Angeles Directory Co.

#### **4211 SEDGEWICK AVE**

<b><u>Year</u></b>	<b><u>Uses</u></b>	<b><u>Source</u></b>
1946	Winston Joseph r	Southern California Telephone Company
1945	Winston Jos gro	Los Angeles Directory Co.
1930	Winston Jos gro	Los Angeles Directory Co.



## FINDINGS

### 4240 SEDGEWICK AVE

<u>Year</u>	<u>Uses</u>	<u>Source</u>
2002	Najera Lucila	SBC PACIFIC BELL
2001	NAJERALucila	Haines & Company, Inc.
1977	Carter J	Pacific Telephone
1966	Reynolds Hiram Led ine 4240 Sedgwick Av Riv h retired	Luskey Brothers & Company Inc.
	Wall Jesse Beverly 4240 Sedgwick Av Riv h teacher Riverside City	Luskey Brothers & Company Inc.
1951	Wall Solena r	Los Angeles Directory Co.
1930	Sims L A Mrs o	Los Angeles Directory Co.
	Mc Clasker Thos	Los Angeles Directory Co.

### 4243 SEDGEWICK AVE

<u>Year</u>	<u>Uses</u>	<u>Source</u>
1966	Graves Dani Priscilla 4243 Sedgwick Av Riv h	Luskey Brothers & Company Inc.
	Wilson Bobby Vera 4243 Sedgwick Av Riv h	Luskey Brothers & Company Inc.
1951	De La Torre Reyes r	Los Angeles Directory Co.
1945	de la Torre Reyes	Los Angeles Directory Co.
1930	De La Torre Reyes o	Los Angeles Directory Co.

### 4257 SEDGEWICK AVE

<u>Year</u>	<u>Uses</u>	<u>Source</u>
2001	XXXX	Haines & Company, Inc.
1966	Jenkins Wm B Donna 4257 Sedgwick Av Riv h construction worker	Luskey Brothers & Company Inc.

### 4259 SEDGEWICK AVE

<u>Year</u>	<u>Uses</u>	<u>Source</u>
2001	XXXX	Haines & Company, Inc.
1966	Barty Nancy Mrs 4259 Sedgwick Av Riv h	Luskey Brothers & Company Inc.

### 4260 SEDGEWICK AVE

<u>Year</u>	<u>Uses</u>	<u>Source</u>
1986	Garcia A	Pacific Bell Yellow Pages
1977	Vosley Josephine	Pacific Telephone

### 4275 SEDGEWICK AVE

<u>Year</u>	<u>Uses</u>	<u>Source</u>
1966	Lamar Barney Phyllis 4275 Sedgwick Av Riv h hod carrier	Luskey Brothers & Company Inc.

## FINDINGS

<u>Year</u>	<u>Uses</u>	<u>Source</u>
1951	Jones Ambrose r	Los Angeles Directory Co.
1946	Mc Coy Mildred r	Southern California Telephone Company
1945	Jones Ambrose	Los Angeles Directory Co.
1930	Jones Ambus	Los Angeles Directory Co.

### 4321 SEDGEWICK AVE

<u>Year</u>	<u>Uses</u>	<u>Source</u>
1946	Atencio Frank M r	Southern California Telephone Company
1945	Atencio F M	Los Angeles Directory Co.

### SEDGEWICK CT

#### 4110 SEDGEWICK CT

<u>Year</u>	<u>Uses</u>	<u>Source</u>
1970	Gordon Viola	Pacific Telephone

#### 4160 SEDGEWICK CT

<u>Year</u>	<u>Uses</u>	<u>Source</u>
1970	Lopez Carlos	Pacific Telephone

#### 4257 SEDGEWICK CT

<u>Year</u>	<u>Uses</u>	<u>Source</u>
1970	Jones Delbert	Pacific Telephone

#### 4309 SEDGEWICK CT

<u>Year</u>	<u>Uses</u>	<u>Source</u>
1970	Wiley Harold	Pacific Telephone
	Wiley Mildred	Pacific Telephone

### SEDGWICK AVE

#### 4149 SEDGWICK AVE

<u>Year</u>	<u>Uses</u>	<u>Source</u>
1990	Robles Margarita	Pacific Bell

#### 4240 SEDGWICK AVE

<u>Year</u>	<u>Uses</u>	<u>Source</u>
1990	Williams Wendy C	Pacific Bell

## FINDINGS

### **VASQUEZ PL**

#### **2405 VASQUEZ PL**

<b><u>Year</u></b>	<b><u>Uses</u></b>	<b><u>Source</u></b>
1960	Houston EF	Luskeys Brothers & Co., Publishers
1955	Beverly Frank M	Luskeys Brothers & Co., Publishers
1951	Beverley Frank M r	Los Angeles Directory Co.

#### **2406 VASQUEZ PL**

<b><u>Year</u></b>	<b><u>Uses</u></b>	<b><u>Source</u></b>
1960	Johnlgan Azzor	Luskeys Brothers & Co., Publishers
1955	Johnigan Azzor	Luskeys Brothers & Co., Publishers

#### **2417 VASQUEZ PL**

<b><u>Year</u></b>	<b><u>Uses</u></b>	<b><u>Source</u></b>
1970	Baxter Wallace A	Pacific Telephone
1960	Baxter WA C	Luskeys Brothers & Co., Publishers
1955	Baxter Wallace A	Luskeys Brothers & Co., Publishers

#### **2418 VASQUEZ PL**

<b><u>Year</u></b>	<b><u>Uses</u></b>	<b><u>Source</u></b>
1970	Sanchez Weston	Pacific Telephone
1960	Sanchez WA	Luskeys Brothers & Co., Publishers
1955	Sanchez Weston	Luskeys Brothers & Co., Publishers

#### **2427 VASQUEZ PL**

<b><u>Year</u></b>	<b><u>Uses</u></b>	<b><u>Source</u></b>
1977	Garcia Petra	Pacific Telephone
	Garcia Lupe J	Pacific Telephone
1970	Garcia Lupe J	Pacific Telephone
	Garcia Petra	Pacific Telephone
1960	Turner JOJr	Luskeys Brothers & Co., Publishers
1955	Hobbs Calvin	Luskeys Brothers & Co., Publishers
1951	Hobbs Calvin r	Los Angeles Directory Co.

#### **2428 VASQUEZ PL**

<b><u>Year</u></b>	<b><u>Uses</u></b>	<b><u>Source</u></b>
1996	Gentry Mary M	Pacific Bell
1990	Gentry Mary M	Pacific Bell
1986	Gentry Mary M	Pacific Bell Yellow Pages
1981	Coleman Jas	Pacific Telephone

## FINDINGS

<u>Year</u>	<u>Uses</u>	<u>Source</u>
1981	Gentry Mary M	Pacific Telephone
1977	Braxton Alline	Pacific Telephone
	Gentry Mary M	Pacific Telephone
1970	Gentry Mary M	Pacific Telephone
	Braxton Alline	Pacific Telephone
1960	Neal SJ	Luskeys Brothers & Co., Publishers
1955	Esquibel Tony O	Luskeys Brothers & Co., Publishers

### 2439 VASQUEZ PL

<u>Year</u>	<u>Uses</u>	<u>Source</u>
1990	Spears Eddie F	Pacific Bell
1986	Spears Jas	Pacific Bell Yellow Pages
	Spears Eddie F	Pacific Bell Yellow Pages
	Spears Fredrick N	Pacific Bell Yellow Pages
	Spears Jack & Tinie	Pacific Bell Yellow Pages
1981	Spears Eddie F	Pacific Telephone
1977	Spears Eddie F	Pacific Telephone
1960	Spears EL	Luskeys Brothers & Co., Publishers
1955	Strckland C I	Luskeys Brothers & Co., Publishers
1951	Spears Eddie F r	Los Angeles Directory Co.

### 2440 VASQUEZ PL

<u>Year</u>	<u>Uses</u>	<u>Source</u>
2002	Sanchez Jaqueline	SBC PACIFIC BELL
1996	Rivera Nathaniel	Pacific Bell
1990	Oropeza Amador R	Pacific Bell
1986	Williams English	Pacific Bell Yellow Pages
	Williams Arthell L	Pacific Bell Yellow Pages
	Williams B C	Pacific Bell Yellow Pages
1981	Williams Angllsh	Pacific Telephone
1977	Williams English	Pacific Telephone
1970	Williams English	Pacific Telephone
1960	Av I la Fernando	Luskeys Brothers & Co., Publishers
	geni contr O	Luskeys Brothers & Co., Publishers
1955	Avla Fernando	Luskeys Brothers & Co., Publishers
1951	Avila Fernando r	Los Angeles Directory Co.

## FINDINGS

### 2449 VASQUEZ PL

<u>Year</u>	<u>Uses</u>	<u>Source</u>
2002	Sims Rozella J	SBC PACIFIC BELL
1986	Moore Lovie	Pacific Bell Yellow Pages
1977	Harris Lester E Jr	Pacific Telephone
1970	Cornell Birdtee	Pacific Telephone
1960	Burks Bessie Mrs	Luskeys Brothers & Co., Publishers
1955	Malbrough W A Mrs	Luskeys Brothers & Co., Publishers

### 2450 VASQUEZ PL

<u>Year</u>	<u>Uses</u>	<u>Source</u>
1990	Villarreal Hector & Emiliana	Pacific Bell
1981	Cline B	Pacific Telephone
1977	Vasquez Dan I	Pacific Telephone
1970	Mc Coy Teresa Mrs	Pacific Telephone
	Mc Coy Harrison III	Pacific Telephone
1960	Armstrong SY Mrs C	Luskeys Brothers & Co., Publishers
1955	+Jimenez Manuel	Luskeys Brothers & Co., Publishers
1951	Jimenez Manuel r	Los Angeles Directory Co.

### 2461 VASQUEZ PL

<u>Year</u>	<u>Uses</u>	<u>Source</u>
1960	James Bernice Mrs C	Luskeys Brothers & Co., Publishers
1955	James Earl	Luskeys Brothers & Co., Publishers
1951	Boykin Bernice r	Los Angeles Directory Co.

### 2462 VASQUEZ PL

<u>Year</u>	<u>Uses</u>	<u>Source</u>
2002	Woods Icy Lee Mrs	SBC PACIFIC BELL
1996	Woods Ice Lee Mrs	Pacific Bell
1990	Woods Ice Lee Mrs	Pacific Bell
1986	Woods Ice Lee Mrs	Pacific Bell Yellow Pages
1981	Woods Ice Lee Mrs	Pacific Telephone
1977	Woods Ice Lee Mrs	Pacific Telephone
1970	Woods Ice Lee Mrs	Pacific Telephone
1960	Woods Icy Lee C	Luskeys Brothers & Co., Publishers
1955	Woods Robt	Luskeys Brothers & Co., Publishers
1951	Woods Ice Lee Mrs r	Los Angeles Directory Co.

## FINDINGS

### 2471 VASQUEZ PL

<u>Year</u>	<u>Uses</u>	<u>Source</u>
1970	Odum Henry B	Pacific Telephone
1960	Odum HB f l	Luskeys Brothers & Co., Publishers
1955	Odum Henry B	Luskeys Brothers & Co., Publishers
1951	Odum Henry B r	Los Angeles Directory Co.

### 2472 VASQUEZ PL

<u>Year</u>	<u>Uses</u>	<u>Source</u>
2002	GAR Gonzalez Rodolfo	SBC PACIFIC BELL
1986	Carranza Wilfrido	Pacific Bell Yellow Pages
1981	Carranza Wilfrido	Pacific Telephone
1977	Carranza Wilfrido	Pacific Telephone
1960	Washington Audrey C	Luskeys Brothers & Co., Publishers
1955	Loupe J A C	Luskeys Brothers & Co., Publishers

### 2483 VASQUEZ PL

<u>Year</u>	<u>Uses</u>	<u>Source</u>
2002	Carter Doris A	SBC PACIFIC BELL
1996	Carter Doris A	Pacific Bell
1990	Kelley R	Pacific Bell
	Carter Doris A	Pacific Bell
1986	Carter Doris A	Pacific Bell Yellow Pages
1981	Carter Doris A	Pacific Telephone
1977	Kelly JD	Pacific Telephone
1960	Haywood Calle M	Luskeys Brothers & Co., Publishers
1955	Owens Sterling D	Luskeys Brothers & Co., Publishers

### 2484 VASQUEZ PL

<u>Year</u>	<u>Uses</u>	<u>Source</u>
2002	Ramirez Jesus M	SBC PACIFIC BELL
1996	Ramirez Jesus M	Pacific Bell
1990	Ramirez Jesus M	Pacific Bell
1986	Ramirez Jesus M	Pacific Bell Yellow Pages
1981	Ramirez Jesus M	Pacific Telephone
1977	Ramirez Jesus M	Pacific Telephone
1970	Ramirez Jesus M	Pacific Telephone
1960	Ramnirez JM	Luskeys Brothers & Co., Publishers
1955	Ramirez Jesus	Luskeys Brothers & Co., Publishers
1951	Ramirez Jesus M r	Los Angeles Directory Co.

## FINDINGS

### 2493 VASQUEZ PL

<u>Year</u>	<u>Uses</u>	<u>Source</u>
1986	Porchia Robie M	Pacific Bell Yellow Pages
	Porcho G&M	Pacific Bell Yellow Pages
1981	Porchia Roble M	Pacific Telephone
1977	Porchia Robie M	Pacific Telephone
1960	Hamilton WA	Luskeys Brothers & Co., Publishers
1955	Keys M C	Luskeys Brothers & Co., Publishers

### 2494 VASQUEZ PL

<u>Year</u>	<u>Uses</u>	<u>Source</u>
1960	Romo JN	Luskeys Brothers & Co., Publishers
1955	Romo J N	Luskeys Brothers & Co., Publishers

### 2504 VASQUEZ PL

<u>Year</u>	<u>Uses</u>	<u>Source</u>
1970	Hall Jas J	Pacific Telephone

### 2505 VASQUEZ PL

<u>Year</u>	<u>Uses</u>	<u>Source</u>
1990	Cartwright Leroy	Pacific Bell
1986	Cartwright Leroy	Pacific Bell Yellow Pages
1981	Cartwright Leroy	Pacific Telephone
1977	Cartwright Jessie	Pacific Telephone
	Cartwright Leroy	Pacific Telephone
1970	Dentson Denia	Pacific Telephone
	Dentson Tanya	Pacific Telephone

### 2518 VASQUEZ PL

<u>Year</u>	<u>Uses</u>	<u>Source</u>
1981	Edwards May	Pacific Telephone
1977	Edwards May	Pacific Telephone

### 2519 VASQUEZ PL

<u>Year</u>	<u>Uses</u>	<u>Source</u>
1990	Hairston Eugene	Pacific Bell
1986	Hairston Eugene	Pacific Bell Yellow Pages
1981	Hair Ernest C	Pacific Telephone
1977	Hairston Eugene	Pacific Telephone
1970	Hairston Loretha	Pacific Telephone
	Hairston Eugene	Pacific Telephone

## FINDINGS

### 2533 VASQUEZ PL

<u>Year</u>	<u>Uses</u>	<u>Source</u>
1970	Greenhouse Sylvan	Pacific Telephone

### VERMONT AVE

#### 2388 VERMONT AVE

<u>Year</u>	<u>Uses</u>	<u>Source</u>
1981	Sotelo Andres	Pacific Telephone
	Sotelo Hope	Pacific Telephone
1977	Sotelo Hope	Pacific Telephone
	Sotelo Andres	Pacific Telephone
1966	Sotelo Andres 0 Hope 2388 Vermont Av Riv h 2 packer Rock Wool In	Luskey Brothers & Company Inc.
1960	Sotelo AO	Luskeys Brothers & Co., Publishers
1955	Sotelo Andres	Luskeys Brothers & Co., Publishers

#### 2393 VERMONT AVE

<u>Year</u>	<u>Uses</u>	<u>Source</u>
1960	Pruden Sidney	Luskeys Brothers & Co., Publishers
1955	Stephens V D	Luskeys Brothers & Co., Publishers

### VERMONT ST

#### 2393 VERMONT ST

<u>Year</u>	<u>Uses</u>	<u>Source</u>
1951	Stephens Carrie M r	Los Angeles Directory Co.

### VICTORIA AVE

#### 3960 VICTORIA AVE

<u>Year</u>	<u>Uses</u>	<u>Source</u>
2002	Orosco Flora	SBC PACIFIC BELL
2001	ARMSTRONG Devonne	Haines & Company, Inc.
1990	Martin Alphonse	Pacific Bell
1986	Martin Alphonse	Pacific Bell Yellow Pages
1981	Martin Alphonse	Pacific Telephone
1977	Martin Alphonse	Pacific Telephone
1966	Martin Alphonse Margaret 3960 Victoria Av Riv hretired	Luskey Brothers & Company Inc.
1960	Martin Alphonse	Luskeys Brothers & Co., Publishers
1955	Wiley Ellen Mrs	Luskeys Brothers & Co., Publishers



## FINDINGS

### 3976 VICTORIA AVE

<u>Year</u>	<u>Uses</u>	<u>Source</u>
2001	SIGALAHemrillo	Haines & Company, Inc.
1990	Medina Bertha	Pacific Bell
1977	Perry Lillie Mae	Pacific Telephone
1966	Robertson Nancie Mrs 3976 Victoria Av Riv h retired	Luskey Brothers & Company Inc.
1960	Robertson Nancie	Luskeys Brothers & Co., Publishers
1955	Wh te Nancie A Mrs	Luskeys Brothers & Co., Publishers

### 3992 VICTORIA AVE

<u>Year</u>	<u>Uses</u>	<u>Source</u>
2001	OEOUIHUAAGustr	Haines & Company, Inc.
1990	Figuiroa Gustavo Pardo	Pacific Bell
1977	Frazor Shirley	Pacific Telephone
1966	Anderson Marshall L Dorella 3992 Victoria Av Riv h 3 machine ope	Luskey Brothers & Company Inc.
1960	Felix WB Mrs	Luskeys Brothers & Co., Publishers
1955	Felix Belle Mrs	Luskeys Brothers & Co., Publishers

### Victoria Ave

#### 4110 Victoria Ave

<u>Year</u>	<u>Uses</u>	<u>Source</u>
2014	JASER ELIAS ABEDAFANA	EDR Digital Archive
	RAMOUN K CORPORATION	EDR Digital Archive
2010	RAMOUN K CORPORATION	EDR Digital Archive
2005	AWWAD AYYOUB SABRI	EDR Digital Archive

### VICTORIA AVE

#### 4110 VICTORIA AVE

<u>Year</u>	<u>Uses</u>	<u>Source</u>
2002	LA MICHOACANA MKT	SBC PACIFIC BELL
2001	HIGAREDAOaniel	Haines & Company, Inc.
	LA MICHOACANAMKT	Haines & Company, Inc.
1996	LA MICHOACANA MKT	Pacific Bell
1990	LA MICHOACANA MKT	Pacific Bell
1986	La Michoacana Mkt	Pacific Bell Yellow Pages
1981	La Michoacana Mkt	Pacific Telephone
1977	La Michoacana Mkt	Pacific Telephone

## FINDINGS

<u>Year</u>	<u>Uses</u>	<u>Source</u>
1966	La Esperanza Market 4110 Victoria Av Riv SL Reyes	Luskey Brothers & Company Inc.
1960	La Esperanza Grocery	Luskeys Brothers & Co., Publishers Luskeys Brothers & Co., Publishers

### 4135 VICTORIA AVE

<u>Year</u>	<u>Uses</u>	<u>Source</u>
2001	XXXX	Haines & Company, Inc.
1960	Jimenez Joe i	Luskeys Brothers & Co., Publishers
1955	Dias Jess	Luskeys Brothers & Co., Publishers

### 4193 VICTORIA AVE

<u>Year</u>	<u>Uses</u>	<u>Source</u>
2001	DELANGELPabk I	Haines & Company, Inc.
1955	Saucedo Julia M Mrs	Luskeys Brothers & Co., Publishers

### 4218 VICTORIA AVE

<u>Year</u>	<u>Uses</u>	<u>Source</u>
1966	Romno Joe F Stella 4218 Victoria Av Riv h laborer	Luskey Brothers & Company Inc.

### Victoria Ave

#### 4242 Victoria Ave

<u>Year</u>	<u>Uses</u>	<u>Source</u>
2010	GREENHOUSE FAMI	EDR Digital Archive

### VICTORIA AVE

#### 4242 VICTORIA AVE

<u>Year</u>	<u>Uses</u>	<u>Source</u>
2001	HERNANDEZCarlos	Haines & Company, Inc.
1990	Carrasquillo Nilsa R	Pacific Bell

### Victoria Ave

#### 4254 Victoria Ave

<u>Year</u>	<u>Uses</u>	<u>Source</u>
2014	PROSECO CORP	EDR Digital Archive
2010	PROSECO CORP	EDR Digital Archive

## FINDINGS

### **VICTORIA AVE**

#### **4254 VICTORIA AVE**

<b><u>Year</u></b>	<b><u>Uses</u></b>	<b><u>Source</u></b>
2001	OTOPPINElvira	Haines & Company, Inc.
1990	Rosas Maricela	Pacific Bell
1977	Toppin Elvira	Pacific Telephone
	Goodwin A	Pacific Telephone
1966	Toppin Elvira Mrs 4254 Victoria An Rio h domestic worker	Luskey Brothers & Company Inc.
1960	Toppin Elvira	Luskeys Brothers & Co., Publishers
1955	Toppin Elvira	Luskeys Brothers & Co., Publishers

#### **4256 VICTORIA AVE**

<b><u>Year</u></b>	<b><u>Uses</u></b>	<b><u>Source</u></b>
2001	XXXX	Haines & Company, Inc.
1990	Govea Rodolfo	Pacific Bell
1986	Govea Rodolfo	Pacific Bell Yellow Pages

#### **4264 VICTORIA AVE**

<b><u>Year</u></b>	<b><u>Uses</u></b>	<b><u>Source</u></b>
2002	Vergara Maria	SBC PACIFIC BELL
2001	TOPPINEMla	Haines & Company, Inc.
1966	Freeman Nishie 0 Mrs 4264 Victoria Av Riv o h	Luskey Brothers & Company Inc.
1960	Toppin Gladys	Luskeys Brothers & Co., Publishers
1955	Topp n Gladys C Mrs	Luskeys Brothers & Co., Publishers

#### **4271 VICTORIA AVE**

<b><u>Year</u></b>	<b><u>Uses</u></b>	<b><u>Source</u></b>
2002	Borquez Pedro	SBC PACIFIC BELL
2001	WILLIAMSCI 18ord	Haines & Company, Inc.
	BOROUEZ Pedro	Haines & Company, Inc.
1996	Borquez Pedro	Pacific Bell
1990	Borquez Pedro	Pacific Bell
1986	Borquez Pedro	Pacific Bell Yellow Pages
1981	Borquez Pedro	Pacific Telephone
1960	Jones Veola	Luskeys Brothers & Co., Publishers
1955	Jones Zeola 0 Mrs	Luskeys Brothers & Co., Publishers

## FINDINGS

### 4275 VICTORIA AVE

<u>Year</u>	<u>Uses</u>	<u>Source</u>
1960	No return	Luskeys Brothers & Co., Publishers
1955	Culpepper H A	Luskeys Brothers & Co., Publishers

### 4278 VICTORIA AVE

<u>Year</u>	<u>Uses</u>	<u>Source</u>
2001	WEISCHEDELDonald	Haines & Company, Inc.
1960	rear Tovar Lavlana Mrs Nila Ehln Io	Luskeys Brothers & Co., Publishers Luskeys Brothers & Co., Publishers
1955	rear Perez Antonio Mrs Nila Genio	Luskeys Brothers & Co., Publishers Luskeys Brothers & Co., Publishers

### 4292 VICTORIA AVE

<u>Year</u>	<u>Uses</u>	<u>Source</u>
1966	Ramirez Rudy T Gloria 4292 Victoria Av Riv h truck driver ET Wa	Luskey Brothers & Company Inc.
1960	Ramirez RT D	Luskeys Brothers & Co., Publishers
1955	Gonzales Raymond	Luskeys Brothers & Co., Publishers

### 4308 VICTORIA AVE

<u>Year</u>	<u>Uses</u>	<u>Source</u>
2002	Humphries Daniel	SBC PACIFIC BELL
2001	SETTLESCaryl	Haines & Company, Inc.
1960	Anderson ML	Luskeys Brothers & Co., Publishers
1955	Anderson M L	Luskeys Brothers & Co., Publishers

### Victoria Ave

#### 4322 Victoria Ave

<u>Year</u>	<u>Uses</u>	<u>Source</u>
2010	MARCIANOS GARDENING	EDR Digital Archive

### VICTORIA AVE

#### 4322 VICTORIA AVE

<u>Year</u>	<u>Uses</u>	<u>Source</u>
2001	XXXX	Haines & Company, Inc.
1990	Avila George	Pacific Bell
1986	Davis Addie	Pacific Bell Yellow Pages
1966	Diaz Andw 4322 Victoria Av Riv h grounds maintenance Riv Unified	Luskey Brothers & Company Inc.

## FINDINGS

<u>Year</u>	<u>Uses</u>	<u>Source</u>
1960	Tovar Paul	Luskeys Brothers & Co., Publishers
1955	Tovar P C Mrs	Luskeys Brothers & Co., Publishers

### 4336 VICTORIA AVE

<u>Year</u>	<u>Uses</u>	<u>Source</u>
2001	HARPER Elna Bie	Haines & Company, Inc.
1981	Montez Arturo	Pacific Telephone
1966	Rodriguez Joe Carmen 4336 Victoria Av Riv h	Luskey Brothers & Company Inc.
1960	Raines Joel	Luskeys Brothers & Co., Publishers
1955	Jones Moses	Luskeys Brothers & Co., Publishers

### 4350 VICTORIA AVE

<u>Year</u>	<u>Uses</u>	<u>Source</u>
2001	XXXX	Haines & Company, Inc.
1960	Montez Ynosencio	Luskeys Brothers & Co., Publishers
1955	Montez Y G	Luskeys Brothers & Co., Publishers

### 4364 VICTORIA AVE

<u>Year</u>	<u>Uses</u>	<u>Source</u>
2001	RAMIREZMonca	Haines & Company, Inc.
1977	Ramirez Jos A	Pacific Telephone
1966	Williams Albt Doris 4364 Victoria Av Riv h custodian State	Luskey Brothers & Company Inc.
1960	Boyd Willis	Luskeys Brothers & Co., Publishers
1955	Blackburn Mildred Mrs	Luskeys Brothers & Co., Publishers

### 4378 VICTORIA AVE

<u>Year</u>	<u>Uses</u>	<u>Source</u>
2001	BORQUEZ Eduardo	Haines & Company, Inc.
1977	Borquez Edwardo A	Pacific Telephone
1966	Mason Ed Josie 4378 Victoria Av Riv h gardener	Luskey Brothers & Company Inc.
1960	Mason Ed OI	Luskeys Brothers & Co., Publishers
1955	Hutson Troy	Luskeys Brothers & Co., Publishers

### 4392 VICTORIA AVE

<u>Year</u>	<u>Uses</u>	<u>Source</u>
2002	Aranda Salvador	SBC PACIFIC BELL
2001	FJFULLERGuadalupe	Haines & Company, Inc.
1996	Reyes J	Pacific Bell

## FINDINGS

<u>Year</u>	<u>Uses</u>	<u>Source</u>
1966	Sanchez Trinidad Helen 4392 Victoria Av Riv h 3 foreman National	Luskey Brothers & Company Inc.
1960	Darden AL Mrs	Luskeys Brothers & Co., Publishers
1955	Cook Ophelia Mrs	Luskeys Brothers & Co., Publishers

### 4400 VICTORIA AVE

<u>Year</u>	<u>Uses</u>	<u>Source</u>
2001	XXXX	Haines & Company, Inc.

### 4410 VICTORIA AVE

<u>Year</u>	<u>Uses</u>	<u>Source</u>
2001	0 DIAZTony	Haines & Company, Inc.
1986	Castro John	Pacific Bell Yellow Pages
	Castro John & Rose Marie	Pacific Bell Yellow Pages
	Castro Karl P	Pacific Bell Yellow Pages
	Castro Lana	Pacific Bell Yellow Pages
1981	Castro John	Pacific Telephone
1966	Castro Cipriano T Ventura 4410 Victoria Av Riv h 3 gardener	Luskey Brothers & Company Inc.
1960	Castro John C	Luskeys Brothers & Co., Publishers
1955	Castro C Q	Luskeys Brothers & Co., Publishers

### 4415 VICTORIA AVE

<u>Year</u>	<u>Uses</u>	<u>Source</u>
1960	Under constr	Luskeys Brothers & Co., Publishers
1955	Torres Ysidro	Luskeys Brothers & Co., Publishers

### 4416 VICTORIA AVE

<u>Year</u>	<u>Uses</u>	<u>Source</u>
2002	Limon Equihua Maria G	SBC PACIFIC BELL
2001	0 LIVER 00 Ruben	Haines & Company, Inc.
	EDUIHUAMiguel	Haines & Company, Inc.
1960	Vacant	Luskeys Brothers & Co., Publishers
1955	Rangel Melchoir R	Luskeys Brothers & Co., Publishers

### 4418 VICTORIA AVE

<u>Year</u>	<u>Uses</u>	<u>Source</u>
2001	ORTIZAreur	Haines & Company, Inc.
1966	Valencia Abundio Refugio 4418 Victoria Av Riv h 1 citrus packer	Luskey Brothers & Company Inc.
1960	Vargas Emilio	Luskeys Brothers & Co., Publishers

## FINDINGS

<u>Year</u>	<u>Uses</u>	<u>Source</u>
1955	Castro A M	Luskeys Brothers & Co., Publishers

### 4422 VICTORIA AVE

<u>Year</u>	<u>Uses</u>	<u>Source</u>
2001	MAGANA Gabrnel V	Haines & Company, Inc.
1990	Magana Nellie R	Pacific Bell
1986	Magana Nellie R	Pacific Bell Yellow Pages
1981	Magana Nellie R	Pacific Telephone
1977	Magana Nellie R	Pacific Telephone
1966	Magana Nellie R 4422 Victoria Av Riv 4 B 8190 h El Indioa Shop	Luskey Brothers & Company Inc.
1960	Magana RS C	Luskeys Brothers & Co., Publishers
1955	Magana Robt S	Luskeys Brothers & Co., Publishers

### Victoria Ave

#### 4440 Victoria Ave

<u>Year</u>	<u>Uses</u>	<u>Source</u>
2005	BROOKSHIRE	EDR Digital Archive

### VICTORIA AVE

#### 4440 VICTORIA AVE

<u>Year</u>	<u>Uses</u>	<u>Source</u>
2002	APARTMENTS	SBC PACIFIC BELL
	Roldan Urenda Antonio	SBC PACIFIC BELL
	Ramirez Salena	SBC PACIFIC BELL
	BROOKSIDE THE	SBC PACIFIC BELL
	Saldana Gabriel	SBC PACIFIC BELL
	Latzke Maxine	SBC PACIFIC BELL
	Saucedo A	SBC PACIFIC BELL
	Heide Christina M	SBC PACIFIC BELL
	Garcia Alfredo G	SBC PACIFIC BELL
	Perez Luz	SBC PACIFIC BELL
2001	THEBOOKSIDEAPTS AGUILAR Ma Delcarmen	Haines & Company, Inc.
	BROOKSIDE THE	Haines & Company, Inc.
	PARAMO Rod 09 o	Haines & Company, Inc.
	ROLDANURENDAA	Haines & Company, Inc.
	SALDANAGabriel	Haines & Company, Inc.

## FINDINGS

<u>Year</u>	<u>Uses</u>	<u>Source</u>
2001	SAUCEDOA	Haines & Company, Inc.
	SAUCEDOA	Haines & Company, Inc.
1996	Roldan Urenda Antonio	Pacific Bell
	Saucedo A	Pacific Bell
	Arriaga Felipe	Pacific Bell
	BROOKSIDE THE	Pacific Bell
	Saldana Gabriel	Pacific Bell
	Molina Rogelio	Pacific Bell
1990	1 Villacana Jesus	Pacific Bell
	+ 2 Navarette A	Pacific Bell
	5 George Hpllster Jr	Pacific Bell
	6 Rodrigue Rosa	Pacific Bell
	9 BROOKSIOE THE	Pacific Bell
	17 Rojo Leticia	Pacific Bell
	+ 24 Williams Tracy	Pacific Bell
1986	Brookside The	Pacific Bell Yellow Pages
	Brown Corey	Pacific Bell Yellow Pages
	Brown D	Pacific Bell Yellow Pages
	Campbell D	Pacific Bell Yellow Pages
	De St Jean Gregory E	Pacific Bell Yellow Pages
	Evans Kenneth	Pacific Bell Yellow Pages
	Evans Kerry & Linda	Pacific Bell Yellow Pages
	Lewis T	Pacific Bell Yellow Pages
	Taylor Bruce	Pacific Bell Yellow Pages
	Trogliia John A & Kathy	Pacific Bell Yellow Pages
	Troilo Felix T	Pacific Bell Yellow Pages
1981	Brookside The	Pacific Telephone
	Campbell Ward	Pacific Telephone
	Dommer Paula	Pacific Telephone
	Freeman ML	Pacific Telephone
	Frison John	Pacific Telephone
	Jackson El Izabeth	Pacific Telephone
	Le Cao	Pacific Telephone
	Lindsay Dawna	Pacific Telephone
	Magee Terry M	Pacific Telephone
	Pena Greg	Pacific Telephone
	Peterson Shepard	Pacific Telephone
	Taylor Robt	Pacific Telephone



## FINDINGS

<u>Year</u>	<u>Uses</u>	<u>Source</u>
1981	Vera Raniaro	Pacific Telephone
1977	Bruner Barbara	Pacific Telephone
	Caraway Jas	Pacific Telephone
	Hairston Annie Mae	Pacific Telephone
	Huynh Hung D	Pacific Telephone
	Jones Cathy D	Pacific Telephone
	Moore PJ	Pacific Telephone
	Roberson Eddie	Pacific Telephone
	Roberson Robt L	Pacific Telephone
	Smith Maerene	Pacific Telephone
	Stokes Tia Yvette	Pacific Telephone
	Tatum R A	Pacific Telephone
	Victoria Arms	Pacific Telephone
1966	Apartments	Luskey Brothers & Company Inc.
	Min 5 Attempts Made	Luskey Brothers & Company Inc.
	Madry Fred 4440 Victoria Av Apt 1 Riv h employee Post Office	Luskey Brothers & Company Inc.
	Bolton Vivian 4440 Victoria Av Apt 2 Riv h Lieutenant USAF	Luskey Brothers & Company Inc.
	Wright Chas Letia 4440 Victoria Av Apt 3 Riv h employee Southern	Luskey Brothers & Company Inc.
	Vacant	Luskey Brothers & Company Inc.
	Location Not Occupied	Luskey Brothers & Company Inc.
	Williams Carter L Dolores 4440 Victoria Av Apt 5 Riv h leadman S	Luskey Brothers & Company Inc.
	Martin Richd Sandra 4440 Victoria Av Apt 6 Riv hi	Luskey Brothers & Company Inc.
	Smith Mary 4440 Victoria Av Apt 7 Riv h teacher Riverside Unifie	Luskey Brothers & Company Inc.
	Strong Florence 4440 Victoria Av Apt 8 Riv h teacher Riverside U	Luskey Brothers & Company Inc.
	Brown LG 4440 Victoria Av Apt 9 Riv h	Luskey Brothers & Company Inc.
	Graham Alfred H res 4440 Victoria Av Apt 10 Riv h 1 dentist	Luskey Brothers & Company Inc.
	Harris Jack Kathy 4440 Victoria Av Apt 11 Riv h 2 musician	Luskey Brothers & Company Inc.
	Mc Kenheimer LG 4440 Victoria Av Apt 12 Riv h social worker Coun	Luskey Brothers & Company Inc.
	Shaw Richd Jane 4440 Victoria Av Apt 13 Riv h 2 psychiatric tech	Luskey Brothers & Company Inc.
	Mc Cloud Wm La Verne 4440 Victoria Av Apt 14 Riv h 1 employee R	Luskey Brothers & Company Inc.

## FINDINGS

<u>Year</u>	<u>Uses</u>	<u>Source</u>
1966	Smith Chas 4440 Victoria Av Apt 15 Riv h USAF	Luskey Brothers & Company Inc.
	Jones Gilbert 4440 Victoria Av Apt 16 Riv h Sergeant USAF	Luskey Brothers & Company Inc.
	Jordan Reggie Jenifer 4440 Victoria Av Apt 17 Riv h machine oper	Luskey Brothers & Company Inc.
	James Barbara 4440 Victoria Av Apt 18 Riv h operator Pacific Tel	Luskey Brothers & Company Inc.
	Mitchell Walter 4440 Victoria Av Apt 19 Riv h USAF	Luskey Brothers & Company Inc.
	Street Harriet 4440 Victoria Apt 20 Riv h employee Bourns	Luskey Brothers & Company Inc.
	Ewing Patricia E 4440 Victoria Av Apt 21 Riv h clerk typist Nort	Luskey Brothers & Company Inc.
	Polk Jas Pat 4440 Victoria Av Apt 22 Riv h 2 Staff Sergeant USAF	Luskey Brothers & Company Inc.
	Cooper Alonzo Charlotte 4440 Victoria Av Apt 23 Riv	Luskey Brothers & Company Inc.
	Benton Lily 4440 Victoria Av Apt 24 Riv h	Luskey Brothers & Company Inc.
	Barnes Wayne 4440 Victoria Av Apt 25 Riv h construction worker	Luskey Brothers & Company Inc.
	Green Leon 4440 Victoria Av Apt 26 Riv h machine operator Johns	Luskey Brothers & Company Inc.

### 4451 VICTORIA AVE

<u>Year</u>	<u>Uses</u>	<u>Source</u>
2002	Gutierrez C M	SBC PACIFIC BELL
2001	OGUTIERREZCM	Haines & Company, Inc.
1996	Gutierrez C M	Pacific Bell
1990	Gutierrez C M	Pacific Bell
1986	Gutierrez C M	Pacific Bell Yellow Pages
1981	Gutierrez C M	Pacific Telephone
1977	Gutierrez C M	Pacific Telephone
1966	Gutierrez MC 4451 Victoria Av Riv h	Luskey Brothers & Company Inc.
1960	Gutierrez Mary	Luskeys Brothers & Co., Publishers
1955	Gutierrez Catalina M	Luskeys Brothers & Co., Publishers

### 4459 VICTORIA AVE

<u>Year</u>	<u>Uses</u>	<u>Source</u>
2001	XXXX	Haines & Company, Inc.

### 4465 VICTORIA AVE

<u>Year</u>	<u>Uses</u>	<u>Source</u>
2001	GRANADOSGaboel	Haines & Company, Inc.

## FINDINGS

<u>Year</u>	<u>Uses</u>	<u>Source</u>
1986	Ellis Estella A	Pacific Bell Yellow Pages
	Ellis Even J TDD Only	Pacific Bell Yellow Pages
1981	Alleyne Wilfred	Pacific Telephone
	Ellis Estella A	Pacific Telephone
1977	Alleyne Wilfred	Pacific Telephone
	Ellis Estella A	Pacific Telephone
1966	Ellis Estella Mrs 4465 Victoria Av Riv h retired	Luskey Brothers & Company Inc.
1960	rear Flanders Albt	Luskeys Brothers & Co., Publishers
	Ellis EA Mrs C	Luskeys Brothers & Co., Publishers
1955	Ellis E N Mrs	Luskeys Brothers & Co., Publishers
	rear Johnson A V	Luskeys Brothers & Co., Publishers

### 4475 VICTORIA AVE

<u>Year</u>	<u>Uses</u>	<u>Source</u>
2002	Perez Theresa & German	SBC PACIFIC BELL
	Rubio R V	SBC PACIFIC BELL
2001	PEREZGerman	Haines & Company, Inc.
	PEREZTheresa	Haines & Company, Inc.
	ORUB 10 RV	Haines & Company, Inc.
1996	Rubio R V	Pacific Bell
1990	Ruble R V	Pacific Bell
1986	Noguez Linda	Pacific Bell Yellow Pages
	Rubio R V	Pacific Bell Yellow Pages
1981	Rubio R V	Pacific Telephone
1977	Rubiblo R V	Pacific Telephone
1966	No Return	Luskey Brothers & Company Inc.
	Min 5 Attempts Made	Luskey Brothers & Company Inc.
1960	Clark RL	Luskeys Brothers & Co., Publishers
1955	Clark Roy L	Luskeys Brothers & Co., Publishers
1951	Clark Roy L r	Los Angeles Directory Co.
1946	Clark Roy L r	Southern California Telephone Company
1945	Clark R L	Los Angeles Directory Co.
1939	Clark R L	Los Angeles Directory Co.
1936	Clark R L o	Los Angeles Directory Co.
1930	Curtis G M:	Los Angeles Directory Co.

## FINDINGS

### 4495 VICTORIA AVE

<u>Year</u>	<u>Uses</u>	<u>Source</u>
2001	RUDEY Gordon	Haines & Company, Inc.
1986	Deiz Silvidor M	Pacific Bell Yellow Pages
1966	Cotton Estruss Maggie 4495 Victoria Av Riv h 5 farm worker	Luskey Brothers & Company Inc.
1960	Williams OT	Luskeys Brothers & Co., Publishers
1955	Williams O T C	Luskeys Brothers & Co., Publishers
1945	Cornmwell L C	Los Angeles Directory Co.
1939	Strom Max	Los Angeles Directory Co.
1936	Leeson J W o	Los Angeles Directory Co.
1930	Vacant	Los Angeles Directory Co.

### 4520 VICTORIA AVE

<u>Year</u>	<u>Uses</u>	<u>Source</u>
2001	WARDJames	Haines & Company, Inc.
1977	Mc Coy John H Sr	Pacific Telephone
1966	Cannon Ivory L Doris 4520 Victoria Av Riv h 2 employee City Sani	Luskey Brothers & Company Inc.
1960	Ginger HH	Luskeys Brothers & Co., Publishers
1955	Ginger Harold H	Luskeys Brothers & Co., Publishers
1951	Ginger H H r	Los Angeles Directory Co.
1946	Ginger H H r	Southern California Telephone Company
1945	Ginger H H	Los Angeles Directory Co.

### Victoria Ave

#### 4525 Victoria Ave

<u>Year</u>	<u>Uses</u>	<u>Source</u>
2005	CENTRO DE NINOS	EDR Digital Archive
	CONCILIO FOR SPANISH SPEAKING	EDR Digital Archive

### VICTORIA AVE

#### 4525 VICTORIA AVE

<u>Year</u>	<u>Uses</u>	<u>Source</u>
2002	CONCILIO OF RIVERSIDE COUNTY	SBC PACIFIC BELL SBC PACIFIC BELL
2001	CENTRODENINOS CONCILIOOFRIVRSD	Haines & Company, Inc. Haines & Company, Inc.
1996	CONCILIO OF RIVERSIDE COUNTY	Pacific Bell

## FINDINGS

<u>Year</u>	<u>Uses</u>	<u>Source</u>
1990	CONCILIO OF RIVERSIDE COUNTY	Pacific Bell
1986	Centro De Ninos	Pacific Bell Yellow Pages
	Concililo Of Riverside County	Pacific Bell Yellow Pages
1981	OUR LADY OF GUADALUPE S HRIN E	Pacific Telephone
1977	OUR LADY OF GUADALUPE S HRIN E	Pacific Telephone
1966	Franciscan Sisters 4525 Victoria Av Riv	Luskey Brothers & Company Inc.
	Mother Teresita mother superior	Luskey Brothers & Company Inc.
	Our Lady of Guadalupe Academy 4525 Victoria Av Riv Sister Cather	Luskey Brothers & Company Inc.
1960	Franciscan	Luskeys Brothers & Co., Publishers
	Sisters C	Luskeys Brothers & Co., Publishers
1955	Franciscan Sisters of the Immaculate Conception	Luskeys Brothers & Co., Publishers
1951	Carmelite Sisters r	Los Angeles Directory Co.
1946	Carmelite Sisters	Southern California Telephone Company
1945	Carmelite Sisters of the	Los Angeles Directory Co.
	Sacred Heart Convent	Los Angeles Directory Co.
1939	Carmelite Sisters of the Caced Heart Convent	Los Angeles Directory Co.
1936	Carmelhte Sisters of the	Los Angeles Directory Co.
	Sacred Heart Convent	Los Angeles Directory Co.
1930	Carmelite Sisters of the Sacred Heart	Los Angeles Directory Co.

### 4530 VICTORIA AVE

<u>Year</u>	<u>Uses</u>	<u>Source</u>
2001	BORUNDAGerardo	Haines & Company, Inc.
1966	Hernandez Gilbert Ernestine 4530 Victoria Av Riv h 8 groundskeep	Luskey Brothers & Company Inc.
1960	Friedman U	Luskeys Brothers & Co., Publishers
	Johnson RA	Luskeys Brothers & Co., Publishers
1955	Mc Keen J Lewis	Luskeys Brothers & Co., Publishers
1946	Nash M A Mrs r	Southern California Telephone Company
1945	Catherwood Edythe Mrs a Hylton Lee	Los Angeles Directory Co.
1939	Hylton Lee	Los Angeles Directory Co.
1936	Mc Millan A A	Los Angeles Directory Co.
1930	Noble A W	Los Angeles Directory Co.

### 4536 VICTORIA AVE

<u>Year</u>	<u>Uses</u>	<u>Source</u>
2001	0 ROA Grlbert	Haines & Company, Inc.
1977	Hernandez Luana	Pacific Telephone

## FINDINGS

<u>Year</u>	<u>Uses</u>	<u>Source</u>
1966	Carlos Jesus M Eladia 4536 Victoria Av Riv h 2 Carlos Market	Luskey Brothers & Company Inc.
1960	Carlos JM	Luskeys Brothers & Co., Publishers
1955	Carlos Jesus M	Luskeys Brothers & Co., Publishers
1951	Thomas Wm E Mrs r	Los Angeles Directory Co.
1945	Yoshida E L Mrs	Los Angeles Directory Co.

### 4540 VICTORIA AVE

<u>Year</u>	<u>Uses</u>	<u>Source</u>
2001	GUZMAN Joseph	Haines & Company, Inc.
1981	Guzman Jos	Pacific Telephone
1977	Guzman Jos	Pacific Telephone
1966	Bedney Michl 4540 Victoria Av Riv m h	Luskey Brothers & Company Inc.
1960	Lee Esther Mrs j	Luskeys Brothers & Co., Publishers
1955	Lee Esther Mrs C	Luskeys Brothers & Co., Publishers
1946	Lee Esther Mrs r	Southern California Telephone Company
1945	Hlarris A W	Los Angeles Directory Co.
1939	Yoshida Kay	Los Angeles Directory Co.
1936	Garat M J o	Los Angeles Directory Co.

### 4560 VICTORIA AVE

<u>Year</u>	<u>Uses</u>	<u>Source</u>
2002	Mahan Reisha	SBC PACIFIC BELL
2001	OMCEOWELLFredtnck	Haines & Company, Inc.
1990	Deshler Allan	Pacific Bell
1966	No Return	Luskey Brothers & Company Inc.
	Min 5 Attempts Made	Luskey Brothers & Company Inc.
1960	Boyd Willis Jr	Luskeys Brothers & Co., Publishers

### 4590 VICTORIA AVE

<u>Year</u>	<u>Uses</u>	<u>Source</u>
2001	NUNEZAdeht I	Haines & Company, Inc.
1966	Thompson Beatrice Mrs 4590 Victoria Av Riv h retired	Luskey Brothers & Company Inc.
1960	Thompson Beatrice	Luskeys Brothers & Co., Publishers
1955	Vacant	Luskeys Brothers & Co., Publishers
1951	Davison Walter C r	Los Angeles Directory Co.
1945	Davison W C	Los Angeles Directory Co.
1939	Davidson W C	Los Angeles Directory Co.
1936	Davison W C o	Los Angeles Directory Co.

## FINDINGS

<u>Year</u>	<u>Uses</u>	<u>Source</u>
1930	Davison W C	Los Angeles Directory Co.

### **VICTORIA DR**

#### **3960 VICTORIA DR**

<u>Year</u>	<u>Uses</u>	<u>Source</u>
1970	Martin Alphonse	Pacific Telephone

#### **3976 VICTORIA DR**

<u>Year</u>	<u>Uses</u>	<u>Source</u>
1970	Robertson Nancie	Pacific Telephone

#### **3992 VICTORIA DR**

<u>Year</u>	<u>Uses</u>	<u>Source</u>
1970	Anderson Marshall L	Pacific Telephone

#### **4110 VICTORIA DR**

<u>Year</u>	<u>Uses</u>	<u>Source</u>
1970	La Esperanza Grocery	Pacific Telephone

#### **4254 VICTORIA DR**

<u>Year</u>	<u>Uses</u>	<u>Source</u>
1970	Toppin Elvira	Pacific Telephone

#### **4322 VICTORIA DR**

<u>Year</u>	<u>Uses</u>	<u>Source</u>
1970	Diaz Andy	Pacific Telephone

#### **4341 VICTORIA DR**

<u>Year</u>	<u>Uses</u>	<u>Source</u>
1970	Head Start Preschool NAACP Agency	Pacific Telephone
	Lincoln High School	Pacific Telephone

#### **4350 VICTORIA DR**

<u>Year</u>	<u>Uses</u>	<u>Source</u>
1970	Montez Y	Pacific Telephone

#### **4378 VICTORIA DR**

<u>Year</u>	<u>Uses</u>	<u>Source</u>
1970	Mason Ed	Pacific Telephone

## FINDINGS

### 4422 VICTORIA DR

<u>Year</u>	<u>Uses</u>	<u>Source</u>
1970	Magana Nellie R	Pacific Telephone

### 4440 VICTORIA DR

<u>Year</u>	<u>Uses</u>	<u>Source</u>
1970	Johns David	Pacific Telephone
	Roberson Robt L	Pacific Telephone
	Roberson Eddie	Pacific Telephone
	Ramirez Bob	Pacific Telephone
	Pope Johnnie	Pacific Telephone
	Smith Reginald R	Pacific Telephone
	Strong Florine W	Pacific Telephone
	Brown Florence	Pacific Telephone
	Harper Henry C	Pacific Telephone
	Henricks Linda S	Pacific Telephone
	Irvin Sherman Jr	Pacific Telephone
	Smith Dorothy M	Pacific Telephone
	Johns Diane	Pacific Telephone
	King Theodore Jr	Pacific Telephone
	Magby Joneda	Pacific Telephone
	Pope Beaufort A	Pacific Telephone

### 4451 VICTORIA DR

<u>Year</u>	<u>Uses</u>	<u>Source</u>
1970	Gutierrez C M	Pacific Telephone

### 4465 VICTORIA DR

<u>Year</u>	<u>Uses</u>	<u>Source</u>
1970	Ellis Estella A	Pacific Telephone
	Alleyne Wilfred	Pacific Telephone

### 4475 VICTORIA DR

<u>Year</u>	<u>Uses</u>	<u>Source</u>
1970	Rubio R V	Pacific Telephone

### 4495 VICTORIA DR

<u>Year</u>	<u>Uses</u>	<u>Source</u>
1970	Chagolla Joe	Pacific Telephone



## FINDINGS

### 4520 VICTORIA DR

<u>Year</u>	<u>Uses</u>	<u>Source</u>
1970	Mc Coy John H Sr	Pacific Telephone

### 4525 VICTORIA DR

<u>Year</u>	<u>Uses</u>	<u>Source</u>
1970	WIN Program	Pacific Telephone
	WIN Program	Pacific Telephone

### 4536 VICTORIA DR

<u>Year</u>	<u>Uses</u>	<u>Source</u>
1970	Medure Jos F Jr	Pacific Telephone

### 4540 VICTORIA DR

<u>Year</u>	<u>Uses</u>	<u>Source</u>
1970	Guzman Jos	Pacific Telephone

### 4590 VICTORIA DR

<u>Year</u>	<u>Uses</u>	<u>Source</u>
1970	Thompson Beatrice	Pacific Telephone

## FINDINGS

### TARGET PROPERTY: ADDRESS NOT IDENTIFIED IN RESEARCH SOURCE

The following Target Property addresses were researched for this report, and the addresses were not identified in the research source.

#### Address Researched

4341 Victoria Ave

#### Address Not Identified in Research Source

2002, 1996, 1993, 1990, 1970, 1967, 1961, 1956, 1955, 1951, 1946, 1945, 1941, 1939, 1936, 1931, 1930, 1927, 1925, 1924, 1921

### ADJOINING PROPERTY: ADDRESSES NOT IDENTIFIED IN RESEARCH SOURCE

The following Adjoining Property addresses were researched for this report, and the addresses were not identified in research source.

#### Address Researched

2388 12TH

#### Address Not Identified in Research Source

2014, 2010, 2005, 2002, 2001, 1996, 1993, 1990, 1986, 1981, 1970, 1967, 1966, 1961, 1960, 1956, 1955, 1951, 1946, 1945, 1941, 1939, 1936, 1931, 1930, 1927, 1925, 1924, 1921

2388 12TH ST

2014, 2010, 2005, 2002, 2001, 1996, 1993, 1990, 1986, 1981, 1977, 1970, 1967, 1961, 1960, 1956, 1955, 1951, 1946, 1945, 1941, 1939, 1936, 1931, 1930, 1927, 1925, 1924, 1921

2388 VERMONT AVE

2014, 2010, 2005, 2002, 2001, 1996, 1993, 1990, 1986, 1970, 1967, 1961, 1956, 1951, 1946, 1945, 1941, 1939, 1936, 1931, 1930, 1927, 1925, 1924, 1921

2393 VERMONT AVE

2014, 2010, 2005, 2002, 2001, 1996, 1993, 1990, 1986, 1981, 1977, 1970, 1967, 1966, 1961, 1956, 1951, 1946, 1945, 1941, 1939, 1936, 1931, 1930, 1927, 1925, 1924, 1921

2393 VERMONT ST

2014, 2010, 2005, 2002, 2001, 1996, 1993, 1990, 1986, 1981, 1977, 1970, 1967, 1966, 1961, 1960, 1956, 1955, 1946, 1945, 1941, 1939, 1936, 1931, 1930, 1927, 1925, 1924, 1921

2394 11TH ST

2014, 2010, 2005, 2002, 1993, 1990, 1986, 1981, 1977, 1970, 1967, 1966, 1961, 1960, 1956, 1955, 1951, 1946, 1945, 1941, 1939, 1936, 1931, 1930, 1927, 1925, 1924, 1921

2395 11TH

2014, 2010, 2005, 2001, 1996, 1993, 1990, 1986, 1981, 1977, 1970, 1967, 1966, 1961, 1960, 1956, 1955, 1951, 1946, 1945, 1941, 1939, 1936, 1931, 1930, 1927, 1925, 1924, 1921

2395 11TH ST

2014, 2010, 2005, 2002, 1993, 1986, 1981, 1977, 1970, 1967, 1961, 1956, 1951, 1941, 1931, 1927, 1925, 1924, 1921

2396 12TH ST

2014, 2010, 2005, 2002, 1996, 1993, 1990, 1986, 1977, 1967, 1961, 1956, 1951, 1946, 1945, 1941, 1939, 1936, 1931, 1930, 1927, 1925, 1924, 1921

2397 11TH ST

2014, 2010, 2005, 2002, 2001, 1996, 1993, 1990, 1986, 1981, 1977, 1970, 1967, 1966, 1961, 1960, 1956, 1951, 1946, 1945, 1941, 1939, 1936, 1931, 1930, 1927, 1925, 1924, 1921

2405 BUNCHE PL

2014, 2010, 2005, 2002, 1996, 1993, 1990, 1986, 1967, 1961, 1956, 1946, 1945, 1941, 1939, 1936, 1931, 1930, 1927, 1925, 1924, 1921

2405 VASQUEZ PL

2014, 2010, 2005, 2002, 2001, 1996, 1993, 1990, 1986, 1981, 1977, 1970, 1967, 1966, 1961, 1956, 1946, 1945, 1941, 1939, 1936, 1931, 1930, 1927, 1925, 1924, 1921

2406 BUNCHE PL

2014, 2010, 2005, 1996, 1993, 1990, 1986, 1981, 1977, 1967, 1961, 1956, 1946, 1945, 1941, 1939, 1936, 1931, 1930, 1927, 1925, 1924, 1921

## FINDINGS

### Address Researched

### Address Not Identified in Research Source

2406 VASQUEZ PL	2014, 2010, 2005, 2002, 2001, 1996, 1993, 1990, 1986, 1981, 1977, 1970, 1967, 1966, 1961, 1956, 1951, 1946, 1945, 1941, 1939, 1936, 1931, 1930, 1927, 1925, 1924, 1921
2410 10TH ST	2014, 2010, 2005, 2002, 1996, 1993, 1990, 1986, 1981, 1977, 1970, 1967, 1966, 1961, 1956, 1951, 1941, 1931, 1927, 1925, 1924, 1921
2413 12TH ST E	2014, 2010, 2005, 2002, 2001, 1996, 1993, 1990, 1986, 1981, 1977, 1970, 1967, 1966, 1961, 1960, 1956, 1955, 1951, 1946, 1945, 1941, 1939, 1936, 1931, 1930, 1927, 1924, 1921
2417 BUNCHE PL	2014, 2010, 2005, 1993, 1977, 1970, 1967, 1961, 1956, 1946, 1945, 1941, 1939, 1936, 1931, 1930, 1927, 1925, 1924, 1921
2417 VASQUEZ PL	2014, 2010, 2005, 2002, 2001, 1996, 1993, 1990, 1986, 1981, 1977, 1967, 1966, 1961, 1956, 1951, 1946, 1945, 1941, 1939, 1936, 1931, 1930, 1927, 1925, 1924, 1921
2418 12TH ST	2014, 2010, 2005, 2002, 2001, 1996, 1993, 1990, 1986, 1981, 1977, 1970, 1967, 1966, 1961, 1960, 1956, 1955, 1951, 1946, 1945, 1941, 1939, 1931, 1930, 1927, 1925, 1924, 1921
2418 BUNCHE PL	2014, 2010, 2005, 2002, 1996, 1993, 1990, 1986, 1981, 1977, 1967, 1961, 1956, 1951, 1946, 1945, 1941, 1939, 1936, 1931, 1930, 1927, 1925, 1924, 1921
2418 VASQUEZ PL	2014, 2010, 2005, 2002, 2001, 1996, 1993, 1990, 1986, 1981, 1977, 1967, 1966, 1961, 1956, 1951, 1946, 1945, 1941, 1939, 1936, 1931, 1930, 1927, 1925, 1924, 1921
2421 12TH ST	2014, 2010, 2005, 2002, 1996, 1993, 1990, 1986, 1981, 1977, 1970, 1967, 1966, 1961, 1960, 1956, 1955, 1951, 1946, 1945, 1941, 1939, 1936, 1931, 1930, 1927, 1925, 1924, 1921
2422 11TH ST	2014, 2010, 2005, 2002, 2001, 1996, 1993, 1990, 1986, 1981, 1977, 1970, 1967, 1961, 1956, 1946, 1941, 1931, 1930, 1927, 1925, 1924, 1921
2424 11TH ST	2014, 2010, 2005, 2002, 1996, 1993, 1990, 1986, 1981, 1977, 1970, 1967, 1966, 1961, 1960, 1956, 1955, 1951, 1946, 1945, 1941, 1939, 1936, 1931, 1930, 1927, 1925, 1924, 1921
2424 14TH ST	2014, 2010, 2005, 2002, 1996, 1993, 1990, 1986, 1981, 1977, 1970, 1967, 1966, 1961, 1960, 1956, 1955, 1951, 1946, 1945, 1941, 1939, 1936, 1931, 1930, 1927, 1925, 1924, 1921
2427 BUNCHE PL	2014, 2010, 2005, 2002, 1996, 1993, 1967, 1961, 1956, 1946, 1945, 1941, 1939, 1936, 1931, 1930, 1927, 1925, 1924, 1921
2427 PENNSYLVANIA AVE	2014, 2010, 2005, 2002, 1996, 1993, 1990, 1986, 1981, 1977, 1970, 1967, 1961, 1956, 1955, 1951, 1946, 1945, 1941, 1939, 1936, 1931, 1930, 1927, 1925, 1924, 1921
2427 VASQUEZ PL	2014, 2010, 2005, 2002, 2001, 1996, 1993, 1990, 1986, 1981, 1967, 1966, 1961, 1956, 1946, 1945, 1941, 1939, 1936, 1931, 1930, 1927, 1925, 1924, 1921
2428 12TH ST	2014, 2010, 2005, 2002, 1996, 1993, 1986, 1981, 1977, 1970, 1967, 1961, 1956, 1951, 1946, 1941, 1931, 1927, 1925, 1924, 1921
2428 BUNCHE PL	2014, 2010, 2005, 1993, 1967, 1961, 1956, 1951, 1946, 1945, 1941, 1939, 1936, 1931, 1930, 1927, 1925, 1924, 1921
2428 VASQUEZ PL	2014, 2010, 2005, 2002, 2001, 1993, 1967, 1966, 1961, 1956, 1951, 1946, 1945, 1941, 1939, 1936, 1931, 1930, 1927, 1925, 1924, 1921
2430 10TH ST	2014, 2010, 2005, 2002, 1993, 1977, 1967, 1961, 1956, 1946, 1945, 1941, 1939, 1931, 1927, 1925, 1924, 1921
2430 PENNSYLVANIA AVE	2014, 2010, 2005, 2002, 1996, 1993, 1990, 1970, 1967, 1961, 1956, 1955, 1951, 1946, 1945, 1941, 1939, 1936, 1931, 1930, 1927, 1925, 1924, 1921

## FINDINGS

<b><u>Address Researched</u></b>	<b><u>Address Not Identified in Research Source</u></b>
2431 12TH ST	2014, 2010, 2005, 2002, 1996, 1993, 1990, 1986, 1981, 1977, 1970, 1967, 1966, 1961, 1960, 1956, 1955, 1951, 1946, 1945, 1941, 1939, 1936, 1931, 1930, 1927, 1925, 1924, 1921
2432 10TH ST	2014, 2010, 2005, 2002, 1996, 1993, 1990, 1986, 1981, 1977, 1970, 1967, 1966, 1961, 1960, 1956, 1955, 1951, 1946, 1945, 1941, 1939, 1936, 1931, 1930, 1927, 1925, 1924, 1921
2433 10TH	2014, 2010, 2005, 2001, 1996, 1993, 1990, 1986, 1981, 1977, 1970, 1967, 1966, 1961, 1960, 1956, 1955, 1951, 1946, 1945, 1941, 1939, 1936, 1931, 1930, 1927, 1925, 1924, 1921
2433 10TH ST	2014, 2010, 2005, 2002, 1993, 1981, 1977, 1967, 1961, 1956, 1955, 1951, 1946, 1945, 1941, 1939, 1936, 1931, 1930, 1927, 1925, 1924, 1921
2436 11TH ST	2014, 2010, 2005, 2002, 2001, 1996, 1993, 1990, 1986, 1981, 1977, 1970, 1967, 1966, 1961, 1956, 1941, 1931, 1927, 1925, 1924, 1921
2438 12TH ST	2014, 2010, 2005, 2002, 1996, 1993, 1990, 1986, 1981, 1977, 1970, 1967, 1966, 1961, 1956, 1946, 1941, 1931, 1927, 1925, 1924, 1921
2439 BUNCHE PL	2014, 2010, 2005, 1993, 1967, 1961, 1956, 1946, 1945, 1941, 1939, 1936, 1931, 1930, 1927, 1925, 1924, 1921
2439 PENNSYLVANIA AVE	2014, 2010, 2005, 2002, 1996, 1993, 1990, 1986, 1981, 1977, 1970, 1967, 1961, 1956, 1955, 1951, 1946, 1945, 1941, 1939, 1931, 1930, 1927, 1925, 1924, 1921
2439 VASQUEZ PL	2014, 2010, 2005, 2002, 2001, 1996, 1993, 1970, 1967, 1966, 1961, 1956, 1946, 1945, 1941, 1939, 1936, 1931, 1930, 1927, 1925, 1924, 1921
2440 BUNCHE PL	2014, 2010, 2005, 2002, 1993, 1977, 1970, 1967, 1961, 1956, 1946, 1945, 1941, 1939, 1936, 1931, 1930, 1927, 1925, 1924, 1921
2440 PENNSYLVANIA AVE	2014, 2010, 2005, 2002, 1996, 1993, 1990, 1986, 1977, 1970, 1967, 1961, 1956, 1955, 1951, 1946, 1945, 1941, 1939, 1936, 1931, 1930, 1927, 1925, 1924, 1921
2440 VASQUEZ PL	2014, 2010, 2005, 2001, 1993, 1967, 1966, 1961, 1956, 1946, 1945, 1941, 1939, 1936, 1931, 1930, 1927, 1925, 1924, 1921
2441 12TH	2014, 2010, 2005, 2001, 1996, 1993, 1990, 1986, 1981, 1977, 1970, 1967, 1966, 1961, 1960, 1956, 1955, 1951, 1946, 1945, 1941, 1939, 1936, 1931, 1930, 1927, 1925, 1924, 1921
2441 12TH ST	2014, 2010, 2005, 2002, 1996, 1993, 1990, 1986, 1981, 1977, 1970, 1967, 1966, 1961, 1960, 1956, 1955, 1951, 1946, 1945, 1941, 1939, 1936, 1931, 1930, 1927, 1925, 1924, 1921
2442 12TH ST	2014, 2010, 2005, 2002, 1996, 1993, 1990, 1986, 1981, 1977, 1970, 1967, 1966, 1961, 1960, 1956, 1955, 1951, 1946, 1945, 1941, 1939, 1936, 1931, 1930, 1927, 1925, 1924, 1921
2444 14TH	2014, 2010, 2005, 2002, 2001, 1996, 1993, 1990, 1986, 1977, 1970, 1967, 1966, 1961, 1960, 1956, 1955, 1951, 1946, 1945, 1941, 1939, 1936, 1931, 1930, 1927, 1925, 1924, 1921
2444 14TH ST	2014, 2010, 2005, 2002, 1996, 1993, 1990, 1986, 1981, 1977, 1967, 1961, 1956, 1951, 1946, 1945, 1941, 1939, 1936, 1931, 1930, 1927, 1925, 1924, 1921
2448 12TH ST	2014, 2010, 2005, 2002, 1993, 1990, 1986, 1981, 1977, 1970, 1967, 1966, 1961, 1956, 1955, 1951, 1946, 1945, 1941, 1939, 1936, 1931, 1930, 1927, 1925, 1924, 1921
2449 BUNCHE PL	2014, 2010, 2005, 1993, 1967, 1961, 1956, 1946, 1945, 1941, 1939, 1936, 1931, 1930, 1927, 1925, 1924, 1921
2449 PENNSYLVANIA AVE	2014, 2010, 2005, 2002, 1996, 1993, 1990, 1986, 1981, 1977, 1970, 1967, 1961, 1956, 1955, 1951, 1946, 1945, 1941, 1939, 1936, 1931, 1930, 1927, 1925, 1924, 1921

## FINDINGS

<b><u>Address Researched</u></b>	<b><u>Address Not Identified in Research Source</u></b>
2449 VASQUEZ PL	2014, 2010, 2005, 2001, 1996, 1993, 1990, 1981, 1967, 1966, 1961, 1956, 1951, 1946, 1945, 1941, 1939, 1936, 1931, 1930, 1927, 1925, 1924, 1921
2450 10TH	2014, 2010, 2005, 2001, 1996, 1993, 1990, 1986, 1981, 1977, 1970, 1967, 1966, 1961, 1960, 1956, 1955, 1951, 1946, 1945, 1941, 1939, 1936, 1931, 1930, 1927, 1925, 1924, 1921
2450 10TH ST	2014, 2010, 2005, 2002, 1996, 1993, 1990, 1981, 1977, 1967, 1961, 1956, 1941, 1931, 1930, 1927, 1925, 1924, 1921
2450 11TH ST	2014, 2010, 2005, 2002, 2001, 1996, 1993, 1990, 1986, 1981, 1977, 1967, 1961, 1956, 1946, 1941, 1931, 1927, 1925, 1924, 1921
2450 12TH ST	2014, 2010, 2005, 2002, 2001, 1996, 1993, 1990, 1986, 1981, 1977, 1967, 1961, 1956, 1946, 1941, 1931, 1927, 1925, 1924, 1921
2450 BUNCHE PL	2014, 2010, 2005, 2002, 1996, 1993, 1990, 1986, 1981, 1977, 1967, 1966, 1961, 1956, 1951, 1946, 1945, 1941, 1939, 1936, 1931, 1930, 1927, 1925, 1924, 1921
2450 PENNSYLVANIA AVE	2014, 2010, 2005, 2002, 1996, 1993, 1990, 1986, 1981, 1977, 1970, 1967, 1961, 1956, 1955, 1951, 1946, 1945, 1941, 1939, 1936, 1931, 1930, 1927, 1925, 1924, 1921
2450 VASQUEZ PL	2014, 2010, 2005, 2002, 2001, 1996, 1993, 1986, 1967, 1966, 1961, 1956, 1946, 1945, 1941, 1939, 1936, 1931, 1930, 1927, 1925, 1924, 1921
2451 11TH	2014, 2010, 2005, 2002, 2001, 1996, 1993, 1990, 1986, 1977, 1970, 1967, 1966, 1961, 1960, 1956, 1955, 1951, 1946, 1945, 1941, 1939, 1936, 1931, 1930, 1927, 1925, 1924, 1921
2451 11TH ST	2014, 2010, 2005, 2002, 1993, 1990, 1986, 1981, 1977, 1967, 1961, 1956, 1941, 1931, 1927, 1925, 1924, 1921
2452 11TH ST	2014, 2010, 2005, 2002, 2001, 1996, 1993, 1990, 1986, 1981, 1977, 1967, 1961, 1956, 1951, 1946, 1945, 1941, 1939, 1936, 1931, 1930, 1927, 1925, 1924, 1921
2452 12TH ST	2014, 2010, 2005, 2002, 2001, 1996, 1993, 1990, 1986, 1981, 1977, 1970, 1967, 1961, 1960, 1956, 1955, 1951, 1946, 1945, 1941, 1939, 1936, 1931, 1930, 1927, 1925, 1924, 1921
2454 14TH ST	2014, 2010, 2005, 2002, 1996, 1993, 1986, 1981, 1967, 1961, 1960, 1956, 1955, 1951, 1946, 1945, 1941, 1939, 1936, 1931, 1930, 1927, 1925, 1924, 1921
2456 14TH ST	2014, 2010, 2005, 2002, 1996, 1993, 1990, 1986, 1981, 1977, 1970, 1967, 1961, 1960, 1956, 1955, 1951, 1946, 1945, 1941, 1939, 1936, 1931, 1930, 1927, 1925, 1924, 1921
2460 12TH ST	2014, 2010, 2005, 2002, 1996, 1993, 1990, 1986, 1981, 1977, 1967, 1961, 1956, 1951, 1946, 1945, 1941, 1939, 1936, 1931, 1930, 1927, 1925, 1924, 1921
2460 PENNSYLVANIA AVE	2014, 2010, 2005, 2002, 2001, 1996, 1993, 1990, 1981, 1977, 1970, 1967, 1961, 1956, 1955, 1951, 1946, 1945, 1941, 1939, 1936, 1931, 1930, 1927, 1925, 1924, 1921
2461 BUNCHE PL	2014, 2010, 2005, 1996, 1993, 1977, 1967, 1961, 1956, 1946, 1945, 1941, 1939, 1936, 1931, 1930, 1927, 1925, 1924, 1921
2461 PENNSYLVANIA AVE	2014, 2010, 2005, 2002, 1993, 1977, 1970, 1967, 1961, 1956, 1955, 1951, 1946, 1945, 1941, 1939, 1936, 1931, 1930, 1927, 1925, 1924, 1921
2461 VASQUEZ PL	2014, 2010, 2005, 2002, 2001, 1996, 1993, 1990, 1986, 1981, 1977, 1970, 1967, 1966, 1961, 1956, 1946, 1945, 1941, 1939, 1936, 1931, 1930, 1927, 1925, 1924, 1921
2462 BUNCHE PL	2014, 2010, 2005, 2002, 1993, 1967, 1961, 1956, 1946, 1945, 1941, 1939, 1936, 1931, 1930, 1927, 1925, 1924, 1921
2462 VASQUEZ PL	2014, 2010, 2005, 2001, 1993, 1967, 1966, 1961, 1956, 1946, 1945, 1941, 1939, 1936, 1931, 1930, 1927, 1925, 1924, 1921

## FINDINGS

<b><u>Address Researched</u></b>	<b><u>Address Not Identified in Research Source</u></b>
2463 LANGSTON PL	2014, 2010, 2005, 2002, 2001, 1996, 1993, 1990, 1986, 1981, 1977, 1970, 1967, 1961, 1960, 1956, 1955, 1951, 1946, 1945, 1941, 1939, 1936, 1931, 1930, 1927, 1925, 1924, 1921
2464 11TH	2014, 2010, 2005, 2001, 1996, 1993, 1990, 1986, 1981, 1977, 1970, 1967, 1966, 1961, 1960, 1956, 1955, 1951, 1946, 1945, 1941, 1939, 1936, 1931, 1930, 1927, 1925, 1924, 1921
2464 11TH ST	2014, 2010, 2005, 2002, 1996, 1993, 1990, 1986, 1981, 1977, 1970, 1967, 1966, 1961, 1960, 1956, 1955, 1951, 1946, 1941, 1931, 1927, 1925, 1924, 1921
2464 14TH ST	2014, 2010, 2005, 2002, 1996, 1993, 1981, 1967, 1966, 1961, 1960, 1956, 1955, 1951, 1946, 1945, 1941, 1939, 1936, 1931, 1930, 1927, 1925, 1924, 1921
2465 11TH	2014, 2010, 2005, 2001, 1996, 1993, 1990, 1986, 1981, 1977, 1970, 1967, 1966, 1961, 1960, 1956, 1955, 1951, 1946, 1945, 1941, 1939, 1936, 1931, 1930, 1927, 1925, 1924, 1921
2465 11TH ST	2014, 2010, 2005, 2002, 1996, 1993, 1990, 1986, 1981, 1977, 1970, 1967, 1966, 1961, 1960, 1956, 1951, 1946, 1945, 1941, 1931, 1927, 1925, 1924, 1921
2466 11TH ST	2014, 2010, 2005, 2002, 1996, 1993, 1990, 1986, 1977, 1970, 1967, 1966, 1961, 1960, 1956, 1955, 1951, 1946, 1945, 1941, 1939, 1936, 1931, 1930, 1927, 1925, 1924, 1921
2466 14TH ST	2014, 2010, 2005, 2002, 1996, 1993, 1981, 1977, 1970, 1967, 1966, 1961, 1960, 1956, 1955, 1951, 1946, 1945, 1941, 1939, 1936, 1931, 1930, 1927, 1925, 1924, 1921
2467 11TH ST	2014, 2010, 2005, 2002, 1993, 1986, 1977, 1970, 1967, 1961, 1956, 1955, 1951, 1946, 1945, 1941, 1939, 1936, 1931, 1930, 1927, 1925, 1924, 1921
2469 PENNSYLVANIA AVE	2014, 2010, 2005, 2002, 1996, 1993, 1990, 1986, 1981, 1977, 1970, 1967, 1966, 1961, 1960, 1956, 1955, 1951, 1946, 1945, 1941, 1939, 1936, 1931, 1930, 1927, 1925, 1924, 1921
2469 PLEASANT DR	2014, 2010, 2005, 2002, 2001, 1996, 1993, 1990, 1986, 1981, 1977, 1967, 1966, 1961, 1960, 1956, 1955, 1951, 1946, 1945, 1941, 1939, 1936, 1931, 1930, 1927, 1925, 1924, 1921
2469 PLEASANT ST	2014, 2010, 2005, 2002, 1996, 1993, 1990, 1970, 1967, 1961, 1956, 1951, 1946, 1945, 1941, 1939, 1936, 1931, 1930, 1927, 1925, 1924, 1921
2470 10TH ST	2014, 2010, 2005, 2002, 1996, 1993, 1986, 1981, 1977, 1970, 1967, 1961, 1956, 1951, 1941, 1931, 1930, 1927, 1925, 1924, 1921
2470 PENNSYLVANIA AVE	2014, 2010, 2005, 2002, 1996, 1993, 1990, 1986, 1981, 1977, 1970, 1967, 1961, 1956, 1955, 1951, 1946, 1945, 1941, 1939, 1936, 1931, 1930, 1927, 1925, 1924, 1921
2471 10TH	2014, 2010, 2005, 2001, 1996, 1993, 1990, 1986, 1981, 1977, 1970, 1967, 1966, 1961, 1960, 1956, 1955, 1951, 1946, 1945, 1941, 1939, 1936, 1931, 1930, 1927, 1925, 1924, 1921
2471 10TH ST	2014, 2010, 2005, 2002, 1993, 1967, 1966, 1961, 1956, 1946, 1941, 1931, 1927, 1925, 1924, 1921
2471 12TH ST	2014, 2010, 2005, 2002, 2001, 1996, 1993, 1990, 1986, 1981, 1977, 1970, 1967, 1966, 1961, 1960, 1956, 1951, 1946, 1945, 1941, 1939, 1936, 1931, 1930, 1927, 1925, 1924, 1921
2471 BUNCHE PL	2014, 2010, 2005, 1993, 1967, 1961, 1956, 1946, 1945, 1941, 1939, 1936, 1931, 1930, 1927, 1925, 1924, 1921
2471 PENNSYLVANIA AVE	2014, 2010, 2005, 2002, 1996, 1993, 1986, 1981, 1977, 1970, 1967, 1966, 1961, 1956, 1955, 1951, 1946, 1945, 1941, 1939, 1936, 1931, 1930, 1927, 1925, 1924, 1921
2471 VASQUEZ PL	2014, 2010, 2005, 2002, 2001, 1996, 1993, 1990, 1986, 1981, 1977, 1967, 1966, 1961, 1956, 1946, 1945, 1941, 1939, 1936, 1931, 1930, 1927, 1925, 1924, 1921

## FINDINGS

<b><u>Address Researched</u></b>	<b><u>Address Not Identified in Research Source</u></b>
2472 12TH ST	2014, 2010, 2005, 2002, 1996, 1993, 1990, 1986, 1981, 1977, 1970, 1967, 1966, 1961, 1956, 1946, 1945, 1941, 1939, 1936, 1931, 1930, 1927, 1925, 1924, 1921
2472 BUNCHE PL	2014, 2010, 2005, 1993, 1967, 1961, 1956, 1946, 1945, 1941, 1939, 1936, 1931, 1930, 1927, 1925, 1924, 1921
2472 PLEASANT DR	2014, 2010, 2005, 2002, 2001, 1996, 1993, 1990, 1986, 1981, 1967, 1966, 1961, 1960, 1956, 1955, 1946, 1945, 1941, 1939, 1936, 1931, 1930, 1927, 1925, 1924, 1921
2472 PLEASANT ST	2014, 2010, 2005, 2002, 1996, 1993, 1986, 1981, 1970, 1967, 1961, 1956, 1951, 1946, 1945, 1941, 1939, 1936, 1931, 1930, 1927, 1925, 1924, 1921
2472 VASQUEZ PL	2014, 2010, 2005, 2001, 1996, 1993, 1990, 1970, 1967, 1966, 1961, 1956, 1951, 1946, 1945, 1941, 1939, 1936, 1931, 1930, 1927, 1925, 1924, 1921
2474 14TH ST	2014, 2010, 2005, 2002, 1996, 1993, 1990, 1986, 1967, 1961, 1956, 1951, 1946, 1945, 1941, 1939, 1936, 1931, 1930, 1927, 1925, 1924, 1921
2477 PLEASANT	2014, 2010, 2005, 2001, 1996, 1993, 1990, 1986, 1981, 1977, 1970, 1967, 1966, 1961, 1960, 1956, 1955, 1951, 1946, 1945, 1941, 1939, 1936, 1931, 1930, 1927, 1925, 1924, 1921
2477 PLEASANT DR	2014, 2010, 2005, 2002, 2001, 1996, 1993, 1990, 1986, 1981, 1977, 1967, 1966, 1961, 1960, 1956, 1955, 1946, 1945, 1941, 1939, 1936, 1931, 1930, 1927, 1925, 1924, 1921
2477 PLEASANT ST	2014, 2010, 2005, 2002, 1993, 1970, 1967, 1961, 1956, 1951, 1946, 1945, 1941, 1939, 1936, 1931, 1930, 1927, 1925, 1924, 1921
2478 11TH	2014, 2010, 2005, 2001, 1996, 1993, 1990, 1986, 1981, 1977, 1970, 1967, 1966, 1961, 1960, 1956, 1955, 1951, 1946, 1945, 1941, 1939, 1936, 1931, 1930, 1927, 1925, 1924, 1921
2478 11TH ST	2014, 2010, 2005, 2002, 1996, 1993, 1986, 1981, 1977, 1970, 1967, 1966, 1961, 1960, 1956, 1955, 1951, 1946, 1945, 1941, 1939, 1936, 1931, 1930, 1927, 1925, 1924, 1921
2479 11TH ST	2014, 2010, 2005, 2002, 1996, 1993, 1981, 1977, 1967, 1961, 1956, 1955, 1951, 1946, 1941, 1931, 1927, 1925, 1924, 1921
2480 11TH ST	2014, 2010, 2005, 2002, 1996, 1993, 1990, 1986, 1981, 1977, 1970, 1967, 1966, 1961, 1960, 1956, 1955, 1951, 1946, 1945, 1941, 1939, 1936, 1931, 1930, 1927, 1925, 1924, 1921
2480 PENNSYLVANIA AVE	2014, 2010, 2005, 1993, 1970, 1967, 1961, 1956, 1955, 1951, 1946, 1945, 1941, 1939, 1936, 1931, 1930, 1927, 1925, 1924, 1921
2481 12TH	2014, 2010, 2005, 2001, 1996, 1993, 1990, 1986, 1981, 1977, 1970, 1967, 1966, 1961, 1960, 1956, 1955, 1951, 1946, 1945, 1941, 1939, 1936, 1931, 1930, 1927, 1925, 1924, 1921
2481 12TH ST	2014, 2010, 2005, 2002, 1996, 1993, 1990, 1986, 1981, 1977, 1970, 1967, 1961, 1956, 1951, 1946, 1941, 1936, 1931, 1927, 1925, 1924, 1921
2482 12TH	2014, 2010, 2005, 2001, 1996, 1993, 1990, 1986, 1981, 1977, 1970, 1967, 1966, 1961, 1960, 1956, 1955, 1951, 1946, 1945, 1941, 1939, 1936, 1931, 1930, 1927, 1925, 1924, 1921
2482 12TH ST	2014, 2010, 2005, 2002, 1996, 1993, 1990, 1986, 1981, 1970, 1967, 1961, 1956, 1955, 1951, 1946, 1945, 1941, 1939, 1936, 1931, 1930, 1927, 1925, 1924, 1921
2482 PLEASANT	2014, 2010, 2005, 2001, 1996, 1993, 1990, 1986, 1981, 1977, 1970, 1967, 1966, 1961, 1960, 1956, 1955, 1951, 1946, 1945, 1941, 1939, 1936, 1931, 1930, 1927, 1925, 1924, 1921
2482 PLEASANT DR	2014, 2010, 2005, 2002, 2001, 1996, 1993, 1990, 1986, 1981, 1977, 1967, 1966, 1961, 1960, 1956, 1955, 1951, 1946, 1945, 1941, 1939, 1936, 1931, 1930, 1927, 1925, 1924, 1921

## FINDINGS

<b><u>Address Researched</u></b>	<b><u>Address Not Identified in Research Source</u></b>
2482 PLEASANT ST	2014, 2010, 2005, 2002, 1996, 1993, 1990, 1986, 1981, 1970, 1967, 1961, 1956, 1951, 1946, 1945, 1941, 1939, 1936, 1931, 1930, 1927, 1925, 1924, 1921
2483 BUNCHE PL	2014, 2010, 2005, 1993, 1967, 1961, 1956, 1946, 1945, 1941, 1939, 1936, 1931, 1930, 1927, 1925, 1924, 1921
2483 PENNSYLVANIA AVE	2014, 2010, 2005, 2002, 1996, 1993, 1970, 1967, 1961, 1956, 1955, 1951, 1946, 1945, 1941, 1939, 1936, 1931, 1930, 1927, 1925, 1924, 1921
2483 VASQUEZ PL	2014, 2010, 2005, 2001, 1993, 1970, 1967, 1966, 1961, 1956, 1951, 1946, 1945, 1941, 1939, 1936, 1931, 1930, 1927, 1925, 1924, 1921
2484 14TH ST	2014, 2010, 2005, 2002, 2001, 1996, 1993, 1990, 1986, 1981, 1977, 1970, 1967, 1961, 1956, 1951, 1946, 1941, 1939, 1936, 1931, 1930, 1927, 1925, 1924, 1921
2484 BUNCHE PL	2014, 2010, 2005, 1993, 1981, 1970, 1967, 1961, 1956, 1951, 1946, 1945, 1941, 1939, 1936, 1931, 1930, 1927, 1925, 1924, 1921
2484 VASQUEZ PL	2014, 2010, 2005, 2001, 1993, 1967, 1966, 1961, 1956, 1946, 1945, 1941, 1939, 1936, 1931, 1930, 1927, 1925, 1924, 1921
2487 PLEASANT DR	2014, 2010, 2005, 2002, 2001, 1996, 1993, 1990, 1986, 1981, 1977, 1967, 1966, 1961, 1960, 1956, 1955, 1946, 1945, 1941, 1939, 1936, 1931, 1930, 1927, 1925, 1924, 1921
2487 PLEASANT ST	2014, 2010, 2005, 2002, 1996, 1993, 1990, 1986, 1970, 1967, 1961, 1956, 1951, 1946, 1945, 1941, 1939, 1936, 1931, 1930, 1927, 1925, 1924, 1921
2490 10TH	2014, 2010, 2005, 2001, 1996, 1993, 1990, 1986, 1981, 1977, 1970, 1967, 1966, 1961, 1960, 1956, 1955, 1951, 1946, 1945, 1941, 1939, 1936, 1931, 1930, 1927, 1925, 1924, 1921
2490 10TH ST	2014, 2010, 2005, 2002, 1996, 1993, 1990, 1986, 1981, 1967, 1961, 1956, 1946, 1941, 1931, 1927, 1925, 1924, 1921
2490 PENNSYLVANIA AVE	2014, 2010, 2005, 2002, 1996, 1993, 1986, 1981, 1977, 1970, 1967, 1961, 1956, 1955, 1951, 1946, 1945, 1941, 1939, 1936, 1931, 1930, 1927, 1925, 1924, 1921
2490 PLEASANT DR	2014, 2010, 2005, 2002, 2001, 1996, 1993, 1990, 1986, 1981, 1977, 1970, 1967, 1966, 1961, 1960, 1956, 1955, 1946, 1945, 1941, 1939, 1936, 1931, 1930, 1927, 1925, 1924, 1921
2490 PLEASANT ST	2014, 2010, 2005, 2002, 1996, 1993, 1990, 1986, 1981, 1977, 1970, 1967, 1966, 1961, 1956, 1951, 1946, 1945, 1941, 1939, 1936, 1931, 1930, 1927, 1925, 1924, 1921
2491 10TH ST	2014, 2010, 2005, 2002, 2001, 1996, 1993, 1990, 1986, 1981, 1977, 1970, 1967, 1961, 1956, 1941, 1931, 1927, 1925, 1924, 1921
2492 11TH	2014, 2010, 2005, 2001, 1996, 1993, 1990, 1986, 1981, 1977, 1970, 1967, 1966, 1961, 1960, 1956, 1955, 1951, 1946, 1945, 1941, 1939, 1936, 1931, 1930, 1927, 1925, 1924, 1921
2492 11TH ST	2014, 2010, 2005, 2002, 1996, 1993, 1986, 1981, 1977, 1970, 1967, 1966, 1961, 1960, 1956, 1955, 1951, 1946, 1945, 1941, 1939, 1936, 1931, 1930, 1927, 1925, 1924, 1921
2493 10TH ST	2014, 2010, 2005, 2002, 2001, 1996, 1993, 1990, 1986, 1981, 1977, 1970, 1967, 1966, 1961, 1960, 1956, 1955, 1951, 1946, 1945, 1941, 1939, 1931, 1930, 1927, 1925, 1924, 1921
2493 11TH ST	2014, 2010, 2005, 2002, 1996, 1993, 1990, 1986, 1981, 1977, 1967, 1961, 1956, 1951, 1946, 1945, 1941, 1931, 1927, 1925, 1924, 1921
2493 BUNCHE PL	2014, 2010, 2005, 2002, 1996, 1993, 1990, 1970, 1967, 1961, 1956, 1951, 1946, 1945, 1941, 1939, 1936, 1931, 1930, 1927, 1925, 1924, 1921
2493 PENNSYLVANIA AVE	2014, 2010, 2005, 1996, 1993, 1990, 1981, 1970, 1967, 1966, 1961, 1956, 1955, 1951, 1946, 1941, 1936, 1931, 1930, 1927, 1925, 1924, 1921



## FINDINGS

### Address Researched

### Address Not Identified in Research Source

2493 VASQUEZ PL	2014, 2010, 2005, 2002, 2001, 1996, 1993, 1990, 1970, 1967, 1966, 1961, 1956, 1951, 1946, 1945, 1941, 1939, 1936, 1931, 1930, 1927, 1925, 1924, 1921
2494 12TH ST	2014, 2010, 2005, 2002, 2001, 1996, 1993, 1990, 1986, 1981, 1977, 1970, 1967, 1961, 1960, 1956, 1955, 1951, 1946, 1945, 1941, 1939, 1936, 1931, 1930, 1927, 1925, 1924, 1921
2494 14TH ST	2014, 2010, 2005, 2002, 2001, 1996, 1993, 1990, 1986, 1981, 1977, 1970, 1967, 1966, 1961, 1956, 1951, 1946, 1941, 1931, 1930, 1927, 1925, 1924, 1921
2494 BUNCHE PL	2014, 2010, 2005, 2002, 1996, 1993, 1990, 1986, 1981, 1967, 1961, 1956, 1951, 1946, 1945, 1941, 1939, 1936, 1931, 1930, 1927, 1925, 1924, 1921
2494 VASQUEZ PL	2014, 2010, 2005, 2002, 2001, 1996, 1993, 1990, 1986, 1981, 1977, 1970, 1967, 1966, 1961, 1956, 1951, 1946, 1945, 1941, 1939, 1936, 1931, 1930, 1927, 1925, 1924, 1921
2495 12TH ST	2014, 2010, 2005, 2002, 2001, 1996, 1993, 1990, 1986, 1981, 1977, 1967, 1961, 1956, 1946, 1941, 1931, 1927, 1925, 1924, 1921
2495 PLEASANT DR	2014, 2010, 2005, 2002, 2001, 1996, 1993, 1990, 1986, 1981, 1977, 1967, 1966, 1961, 1960, 1956, 1955, 1946, 1945, 1941, 1939, 1936, 1931, 1930, 1927, 1925, 1924, 1921
2495 PLEASANT ST	2014, 2010, 2005, 2002, 1996, 1993, 1981, 1977, 1970, 1967, 1961, 1956, 1951, 1946, 1945, 1941, 1939, 1936, 1931, 1930, 1927, 1925, 1924, 1921
2498 PLEASANT DR	2014, 2010, 2005, 2002, 2001, 1996, 1993, 1990, 1986, 1981, 1977, 1967, 1966, 1961, 1960, 1956, 1955, 1946, 1945, 1941, 1939, 1936, 1931, 1930, 1927, 1925, 1924, 1921
2498 PLEASANT ST	2014, 2010, 2005, 2002, 1996, 1993, 1990, 1986, 1981, 1970, 1967, 1961, 1956, 1951, 1946, 1945, 1941, 1939, 1936, 1931, 1930, 1927, 1925, 1924, 1921
2500 PENNSYLVANIA AVE	2014, 2010, 2005, 2001, 1993, 1977, 1970, 1967, 1961, 1956, 1955, 1951, 1946, 1945, 1941, 1939, 1936, 1931, 1930, 1927, 1925, 1924, 1921
2501 12TH	2014, 2010, 2005, 2001, 1996, 1993, 1990, 1986, 1981, 1977, 1970, 1967, 1966, 1961, 1960, 1956, 1955, 1951, 1946, 1945, 1941, 1939, 1936, 1931, 1930, 1927, 1925, 1924, 1921
2501 12TH ST	2014, 2010, 2005, 2002, 1996, 1993, 1990, 1986, 1977, 1970, 1967, 1961, 1956, 1951, 1946, 1941, 1931, 1927, 1925, 1924, 1921
2501 PLEASANT DR	2014, 2010, 2005, 2002, 2001, 1996, 1993, 1990, 1986, 1981, 1977, 1970, 1967, 1966, 1961, 1960, 1956, 1955, 1946, 1945, 1941, 1939, 1936, 1931, 1930, 1927, 1925, 1924, 1921
2501 PLEASANT ST	2014, 2010, 2005, 2002, 1996, 1993, 1990, 1981, 1977, 1970, 1967, 1961, 1956, 1951, 1946, 1945, 1941, 1939, 1936, 1931, 1930, 1927, 1925, 1924, 1921
2504 BUNCHE PL	2014, 2010, 2005, 2002, 1996, 1993, 1990, 1986, 1981, 1970, 1967, 1961, 1960, 1956, 1955, 1951, 1946, 1945, 1941, 1939, 1936, 1931, 1930, 1927, 1925, 1924, 1921
2504 VASQUEZ PL	2014, 2010, 2005, 2002, 2001, 1996, 1993, 1990, 1986, 1981, 1977, 1967, 1966, 1961, 1960, 1956, 1955, 1951, 1946, 1945, 1941, 1939, 1936, 1931, 1930, 1927, 1925, 1924, 1921
2505 BUNCHE PL	2014, 2010, 2005, 2002, 1996, 1993, 1990, 1986, 1981, 1977, 1970, 1967, 1961, 1960, 1956, 1955, 1951, 1946, 1945, 1941, 1939, 1936, 1931, 1930, 1927, 1925, 1924, 1921
2505 PENNSYLVANIA AVE	2014, 2010, 2005, 2002, 1996, 1993, 1990, 1986, 1981, 1977, 1970, 1967, 1961, 1960, 1956, 1955, 1951, 1946, 1945, 1941, 1939, 1936, 1931, 1930, 1927, 1925, 1924, 1921
2505 VASQUEZ PL	2014, 2010, 2005, 2002, 2001, 1996, 1993, 1967, 1966, 1961, 1960, 1956, 1955, 1951, 1946, 1945, 1941, 1939, 1936, 1931, 1930, 1927, 1925, 1924, 1921

## FINDINGS

### Address Researched

### Address Not Identified in Research Source

2506 PLEASANT	2014, 2010, 2005, 2001, 1996, 1993, 1990, 1986, 1981, 1977, 1970, 1967, 1966, 1961, 1960, 1956, 1955, 1951, 1946, 1945, 1941, 1939, 1936, 1931, 1930, 1927, 1925, 1924, 1921
2506 PLEASANT DR	2014, 2010, 2005, 2002, 2001, 1996, 1993, 1990, 1967, 1966, 1961, 1960, 1956, 1955, 1946, 1945, 1941, 1939, 1936, 1931, 1930, 1927, 1925, 1924, 1921
2506 PLEASANT ST	2014, 2010, 2005, 2002, 1993, 1986, 1981, 1977, 1970, 1967, 1961, 1956, 1951, 1946, 1945, 1941, 1939, 1936, 1931, 1930, 1927, 1925, 1924, 1921
2508 10TH ST	2014, 2010, 2005, 2002, 2001, 1996, 1993, 1990, 1986, 1977, 1970, 1967, 1966, 1961, 1960, 1956, 1955, 1951, 1946, 1945, 1941, 1939, 1936, 1931, 1930, 1927, 1925, 1924, 1921
2508 11TH ST	2014, 2010, 2005, 2002, 2001, 1993, 1986, 1981, 1977, 1970, 1967, 1966, 1961, 1960, 1956, 1955, 1951, 1946, 1945, 1941, 1939, 1936, 1931, 1930, 1927, 1925, 1924, 1921
2508 14TH ST	2014, 2010, 2005, 2002, 1993, 1990, 1986, 1981, 1970, 1967, 1966, 1961, 1956, 1951, 1946, 1941, 1931, 1927, 1925, 1924, 1921
2509 11TH ST	2014, 2010, 2005, 2002, 1996, 1993, 1990, 1986, 1981, 1977, 1967, 1961, 1956, 1955, 1951, 1946, 1945, 1941, 1939, 1936, 1931, 1930, 1927, 1925, 1924, 1921
2509 14TH ST	2014, 2010, 2005, 2002, 1996, 1993, 1990, 1986, 1977, 1967, 1961, 1956, 1946, 1945, 1941, 1939, 1936, 1931, 1930, 1927, 1925, 1924, 1921
2509 14th St	2005, 2002, 2001, 1996, 1993, 1990, 1986, 1981, 1977, 1970, 1967, 1966, 1961, 1960, 1956, 1955, 1951, 1946, 1945, 1941, 1939, 1936, 1931, 1930, 1927, 1925, 1924, 1921
2510 10TH	2014, 2010, 2005, 2001, 1996, 1993, 1990, 1986, 1981, 1977, 1970, 1967, 1966, 1961, 1960, 1956, 1955, 1951, 1946, 1945, 1941, 1939, 1936, 1931, 1930, 1927, 1925, 1924, 1921
2510 10TH ST	2014, 2010, 2005, 2002, 1996, 1993, 1981, 1970, 1967, 1961, 1956, 1951, 1946, 1941, 1931, 1930, 1927, 1925, 1924, 1921
2510 14TH	2014, 2010, 2005, 2001, 1996, 1993, 1990, 1986, 1981, 1977, 1970, 1967, 1966, 1961, 1960, 1956, 1955, 1951, 1946, 1945, 1941, 1939, 1936, 1931, 1930, 1927, 1925, 1924, 1921
2510 14TH ST	2014, 2010, 2005, 2002, 2001, 1996, 1993, 1990, 1986, 1981, 1977, 1970, 1967, 1966, 1961, 1956, 1955, 1951, 1946, 1945, 1941, 1939, 1936, 1931, 1930, 1927, 1925, 1924, 1921
2510 PENNSYLVANIA AVE	2014, 2010, 2005, 2002, 1996, 1993, 1990, 1986, 1970, 1967, 1961, 1956, 1955, 1951, 1946, 1945, 1941, 1939, 1936, 1931, 1930, 1927, 1925, 1924, 1921
2511 10TH ST	2014, 2010, 2005, 2002, 1996, 1993, 1990, 1986, 1981, 1970, 1967, 1961, 1956, 1951, 1946, 1941, 1931, 1927, 1925, 1924, 1921
2511 12TH ST	2014, 2010, 2005, 2002, 1996, 1993, 1990, 1986, 1981, 1977, 1970, 1967, 1966, 1961, 1956, 1951, 1946, 1941, 1931, 1927, 1925, 1924, 1921
2511 PLEASANT DR	2014, 2010, 2005, 2002, 2001, 1996, 1993, 1990, 1986, 1981, 1977, 1970, 1967, 1966, 1961, 1960, 1956, 1955, 1946, 1945, 1941, 1939, 1936, 1931, 1930, 1927, 1925, 1924, 1921
2511 PLEASANT ST	2014, 2010, 2005, 2002, 1996, 1993, 1990, 1986, 1981, 1977, 1970, 1967, 1961, 1956, 1951, 1946, 1945, 1941, 1939, 1936, 1931, 1930, 1927, 1925, 1924, 1921
2515 10TH ST	2014, 2010, 2005, 2002, 1996, 1993, 1981, 1977, 1970, 1967, 1966, 1961, 1956, 1951, 1946, 1941, 1931, 1927, 1925, 1924, 1921
2518 14TH ST	2014, 2010, 2005, 2002, 1996, 1993, 1990, 1986, 1981, 1977, 1970, 1967, 1966, 1961, 1960, 1956, 1955, 1951, 1946, 1945, 1941, 1939, 1936, 1931, 1930, 1927, 1925, 1924, 1921

## FINDINGS

<b><u>Address Researched</u></b>	<b><u>Address Not Identified in Research Source</u></b>
2518 BUNCHE PL	2014, 2010, 2005, 2002, 1996, 1993, 1990, 1986, 1981, 1970, 1967, 1961, 1960, 1956, 1955, 1951, 1946, 1945, 1941, 1939, 1936, 1931, 1930, 1927, 1925, 1924, 1921
2518 PLEASANT	2014, 2010, 2005, 2001, 1996, 1993, 1990, 1986, 1981, 1977, 1970, 1967, 1966, 1961, 1960, 1956, 1955, 1951, 1946, 1945, 1941, 1939, 1936, 1931, 1930, 1927, 1925, 1924, 1921
2518 PLEASANT DR	2014, 2010, 2005, 2002, 2001, 1996, 1993, 1990, 1986, 1981, 1977, 1967, 1966, 1961, 1960, 1956, 1955, 1946, 1945, 1941, 1939, 1936, 1931, 1930, 1927, 1925, 1924, 1921
2518 PLEASANT ST	2014, 2010, 2005, 2002, 1993, 1970, 1967, 1961, 1956, 1951, 1946, 1945, 1941, 1939, 1936, 1931, 1930, 1927, 1925, 1924, 1921
2518 VASQUEZ PL	2014, 2010, 2005, 2002, 2001, 1996, 1993, 1990, 1986, 1970, 1967, 1966, 1961, 1960, 1956, 1955, 1951, 1946, 1945, 1941, 1939, 1936, 1931, 1930, 1927, 1925, 1924, 1921
2519 BUNCHE PL	2014, 2010, 2005, 1993, 1967, 1961, 1960, 1956, 1955, 1951, 1946, 1945, 1941, 1939, 1936, 1931, 1930, 1927, 1925, 1924, 1921
2519 VASQUEZ PL	2014, 2010, 2005, 2002, 2001, 1996, 1993, 1967, 1966, 1961, 1960, 1956, 1955, 1951, 1946, 1945, 1941, 1939, 1936, 1931, 1930, 1927, 1925, 1924, 1921
2520 12TH	2014, 2010, 2005, 2002, 2001, 1996, 1993, 1990, 1986, 1977, 1970, 1967, 1966, 1961, 1960, 1956, 1955, 1951, 1946, 1945, 1941, 1939, 1936, 1931, 1930, 1927, 1925, 1924, 1921
2520 12TH ST	2014, 2010, 2005, 2002, 1993, 1981, 1977, 1967, 1966, 1961, 1956, 1951, 1946, 1945, 1941, 1939, 1936, 1931, 1930, 1927, 1925, 1924, 1921
2520 14TH ST	2014, 2010, 2005, 2002, 1996, 1993, 1990, 1986, 1967, 1961, 1956, 1946, 1941, 1931, 1930, 1927, 1925, 1924, 1921
2520 PENNSYLVANIA AVE	2014, 2010, 2005, 2002, 1996, 1993, 1990, 1977, 1970, 1967, 1961, 1956, 1955, 1951, 1946, 1945, 1941, 1939, 1936, 1931, 1930, 1927, 1925, 1924, 1921
2521 PENNSYLVANIA AVE	2014, 2010, 2005, 1993, 1990, 1986, 1977, 1970, 1967, 1961, 1960, 1956, 1955, 1951, 1946, 1945, 1941, 1939, 1936, 1931, 1930, 1927, 1925, 1924, 1921
2522 11TH	2014, 2010, 2005, 2002, 2001, 1996, 1993, 1990, 1977, 1970, 1967, 1966, 1961, 1960, 1956, 1955, 1951, 1946, 1945, 1941, 1939, 1936, 1931, 1930, 1927, 1925, 1924, 1921
2522 11TH ST	2014, 2010, 2005, 2002, 1993, 1986, 1981, 1977, 1970, 1967, 1961, 1956, 1946, 1941, 1931, 1927, 1925, 1924, 1921
2523 11TH ST	2014, 2010, 2005, 2002, 2001, 1996, 1993, 1990, 1986, 1981, 1977, 1970, 1967, 1961, 1956, 1951, 1946, 1941, 1931, 1927, 1925, 1924, 1921
2523 PLEASANT DR	2014, 2010, 2005, 2002, 2001, 1996, 1993, 1990, 1986, 1981, 1977, 1970, 1967, 1966, 1961, 1960, 1956, 1955, 1946, 1945, 1941, 1939, 1936, 1931, 1930, 1927, 1925, 1924, 1921
2523 PLEASANT ST	2014, 2010, 2005, 2002, 1996, 1993, 1990, 1986, 1981, 1977, 1970, 1967, 1961, 1956, 1951, 1946, 1945, 1941, 1939, 1936, 1931, 1930, 1927, 1925, 1924, 1921
2525 10TH	2014, 2010, 2005, 2001, 1996, 1993, 1990, 1986, 1981, 1977, 1970, 1967, 1966, 1961, 1960, 1956, 1955, 1951, 1946, 1945, 1941, 1939, 1936, 1931, 1930, 1927, 1925, 1924, 1921
2525 10TH ST	2014, 2010, 2005, 2002, 1993, 1977, 1967, 1961, 1956, 1951, 1946, 1941, 1931, 1927, 1925, 1924, 1921
2525 14TH ST	2014, 2010, 2005, 2002, 1996, 1993, 1990, 1967, 1961, 1960, 1956, 1955, 1951, 1946, 1945, 1941, 1939, 1936, 1931, 1930, 1927, 1925, 1924, 1921
2526 10TH ST	2014, 2010, 2005, 2002, 1996, 1993, 1977, 1967, 1961, 1956, 1951, 1946, 1941, 1931, 1927, 1925, 1924, 1921

## FINDINGS

### Address Researched

### Address Not Identified in Research Source

2527 10TH ST	2014, 2010, 2005, 2002, 2001, 1996, 1993, 1990, 1986, 1981, 1977, 1970, 1967, 1966, 1961, 1960, 1956, 1955, 1951, 1946, 1945, 1941, 1931, 1927, 1925, 1924, 1921
2528 PLEASANT DR	2014, 2010, 2005, 2002, 2001, 1996, 1993, 1990, 1986, 1981, 1977, 1967, 1966, 1961, 1960, 1956, 1955, 1946, 1945, 1941, 1939, 1936, 1931, 1930, 1927, 1925, 1924, 1921
2528 PLEASANT ST	2014, 2010, 2005, 2002, 1996, 1993, 1970, 1967, 1966, 1961, 1956, 1951, 1946, 1945, 1941, 1939, 1936, 1931, 1930, 1927, 1925, 1924, 1921
2529 10TH ST	2014, 2010, 2005, 2002, 2001, 1996, 1993, 1990, 1986, 1981, 1977, 1970, 1967, 1966, 1961, 1960, 1956, 1955, 1951, 1946, 1945, 1941, 1939, 1936, 1931, 1927, 1925, 1924, 1921
2530 12TH ST	2014, 2010, 2005, 2002, 1996, 1993, 1990, 1986, 1981, 1977, 1967, 1961, 1956, 1951, 1941, 1931, 1927, 1925, 1924, 1921
2530 BUNCHE PL	2014, 2010, 2005, 2002, 1996, 1993, 1967, 1961, 1960, 1956, 1955, 1951, 1946, 1945, 1941, 1939, 1936, 1931, 1930, 1927, 1925, 1924, 1921
2530 PENNSYLVANIA AVE	2014, 2010, 2005, 2002, 1996, 1993, 1990, 1986, 1970, 1967, 1961, 1956, 1955, 1951, 1946, 1945, 1941, 1939, 1936, 1931, 1930, 1927, 1925, 1924, 1921
2531 12TH ST	2014, 2010, 2005, 2002, 1996, 1993, 1990, 1986, 1981, 1977, 1967, 1961, 1956, 1951, 1946, 1941, 1931, 1927, 1925, 1924, 1921
2533 PENNSYLVANIA AVE	2014, 2010, 2005, 2002, 1996, 1993, 1990, 1986, 1981, 1970, 1967, 1961, 1960, 1956, 1955, 1951, 1946, 1945, 1941, 1939, 1936, 1931, 1930, 1927, 1925, 1924, 1921
2533 PLEASANT DR	2014, 2010, 2005, 2002, 2001, 1996, 1993, 1990, 1981, 1977, 1967, 1966, 1961, 1960, 1956, 1955, 1951, 1946, 1945, 1941, 1939, 1936, 1931, 1930, 1927, 1925, 1924, 1921
2533 PLEASANT ST	2014, 2010, 2005, 2002, 1996, 1993, 1990, 1986, 1981, 1970, 1967, 1961, 1956, 1951, 1946, 1945, 1941, 1939, 1936, 1931, 1930, 1927, 1925, 1924, 1921
2533 VASQUEZ PL	2014, 2010, 2005, 2002, 2001, 1996, 1993, 1990, 1986, 1981, 1977, 1967, 1966, 1961, 1960, 1956, 1955, 1951, 1946, 1945, 1941, 1939, 1936, 1931, 1930, 1927, 1925, 1924, 1921
2536 11TH ST	2014, 2010, 2005, 2002, 1996, 1993, 1990, 1986, 1977, 1970, 1967, 1961, 1956, 1941, 1931, 1927, 1925, 1924, 1921
2536 14TH ST	2014, 2010, 2005, 2002, 1996, 1993, 1990, 1986, 1981, 1967, 1961, 1956, 1946, 1941, 1931, 1927, 1925, 1924, 1921
2537 11TH ST	2014, 2010, 2005, 2002, 1996, 1993, 1990, 1986, 1981, 1977, 1970, 1967, 1961, 1956, 1951, 1946, 1941, 1931, 1927, 1925, 1924, 1921
2538 PLEASANT DR	2014, 2010, 2005, 2002, 2001, 1996, 1993, 1990, 1986, 1981, 1977, 1970, 1967, 1966, 1961, 1960, 1956, 1955, 1946, 1945, 1941, 1939, 1936, 1931, 1930, 1927, 1925, 1924, 1921
2538 PLEASANT ST	2014, 2010, 2005, 2002, 1996, 1993, 1990, 1986, 1981, 1977, 1970, 1967, 1961, 1956, 1951, 1946, 1945, 1941, 1939, 1936, 1931, 1930, 1927, 1925, 1924, 1921
2540 PENNSYLVANIA AVE	2014, 2010, 2005, 2002, 1996, 1993, 1990, 1977, 1970, 1967, 1961, 1956, 1955, 1951, 1946, 1945, 1941, 1939, 1936, 1931, 1930, 1927, 1925, 1924, 1921
2541 10TH ST	2014, 2010, 2005, 2002, 2001, 1996, 1993, 1990, 1986, 1981, 1977, 1970, 1967, 1966, 1961, 1960, 1956, 1955, 1951, 1946, 1945, 1941, 1936, 1931, 1930, 1927, 1925, 1924, 1921
2541 14TH ST	2014, 2010, 2005, 2002, 1996, 1993, 1990, 1986, 1981, 1977, 1967, 1961, 1956, 1951, 1946, 1941, 1939, 1936, 1931, 1930, 1927, 1925, 1924, 1921
2541 PENNSYLVANIA AVE	2014, 2010, 2005, 2002, 1993, 1977, 1970, 1967, 1961, 1956, 1955, 1951, 1946, 1941, 1931, 1927, 1925, 1924, 1921

## FINDINGS

<b><u>Address Researched</u></b>	<b><u>Address Not Identified in Research Source</u></b>
2542 10TH ST	2014, 2010, 2005, 2002, 1996, 1993, 1990, 1986, 1981, 1977, 1970, 1967, 1961, 1956, 1951, 1946, 1941, 1931, 1927, 1925, 1924, 1921
2543 10TH ST	2014, 2010, 2005, 2002, 1996, 1993, 1990, 1986, 1981, 1977, 1970, 1967, 1966, 1961, 1960, 1956, 1955, 1951, 1946, 1945, 1941, 1939, 1936, 1931, 1930, 1927, 1925, 1924, 1921
2545 PLEASANT DR	2014, 2010, 2005, 2002, 2001, 1996, 1993, 1990, 1986, 1981, 1977, 1967, 1966, 1961, 1960, 1956, 1955, 1946, 1945, 1941, 1939, 1936, 1931, 1930, 1927, 1925, 1924, 1921
2545 PLEASANT ST	2014, 2010, 2005, 2002, 1993, 1970, 1967, 1961, 1956, 1951, 1946, 1945, 1941, 1939, 1936, 1931, 1930, 1927, 1925, 1924, 1921
2550 11TH	2014, 2010, 2005, 2001, 1996, 1993, 1990, 1986, 1981, 1977, 1970, 1967, 1966, 1961, 1960, 1956, 1955, 1951, 1946, 1945, 1941, 1939, 1936, 1931, 1930, 1927, 1925, 1924, 1921
2550 11TH ST	2014, 2010, 2005, 2002, 1996, 1993, 1990, 1986, 1981, 1977, 1970, 1967, 1961, 1956, 1946, 1941, 1931, 1927, 1925, 1924, 1921
2550 12TH	2014, 2010, 2005, 2001, 1996, 1993, 1990, 1986, 1981, 1977, 1970, 1967, 1966, 1961, 1960, 1956, 1955, 1951, 1946, 1945, 1941, 1939, 1936, 1931, 1930, 1927, 1925, 1924, 1921
2550 12TH ST	2014, 2010, 2005, 2002, 1996, 1993, 1981, 1977, 1970, 1967, 1961, 1956, 1951, 1941, 1939, 1936, 1931, 1930, 1927, 1925, 1924, 1921
2550 14TH ST	2014, 2010, 2005, 2002, 2001, 1996, 1993, 1990, 1986, 1981, 1977, 1970, 1967, 1961, 1956, 1946, 1941, 1931, 1927, 1925, 1924, 1921
2550 PENNSYLVANIA AVE	2014, 2010, 2005, 2002, 1993, 1990, 1970, 1967, 1961, 1956, 1955, 1951, 1946, 1945, 1941, 1939, 1936, 1931, 1930, 1927, 1925, 1924, 1921
2551 11TH ST	2014, 2010, 2005, 2002, 2001, 1996, 1993, 1990, 1986, 1981, 1977, 1970, 1967, 1961, 1956, 1951, 1946, 1941, 1931, 1930, 1927, 1925, 1924, 1921
2551 12TH ST	2014, 2010, 2005, 2002, 1996, 1993, 1990, 1986, 1981, 1967, 1961, 1956, 1951, 1946, 1941, 1931, 1927, 1925, 1924, 1921
2554 11TH ST	2014, 2010, 2005, 2002, 2001, 1996, 1993, 1990, 1986, 1981, 1977, 1970, 1967, 1966, 1961, 1960, 1956, 1955, 1951, 1946, 1945, 1941, 1939, 1936, 1931, 1927, 1925, 1924, 1921
2555 PENNSYLVANIA AVE	2014, 2010, 2005, 2001, 1993, 1986, 1981, 1977, 1970, 1967, 1966, 1961, 1956, 1955, 1951, 1946, 1945, 1941, 1939, 1936, 1931, 1930, 1927, 1925, 1924, 1921
2557 14TH ST	2014, 2010, 2005, 2002, 1996, 1993, 1990, 1986, 1981, 1977, 1970, 1967, 1961, 1956, 1941, 1931, 1930, 1927, 1925, 1924, 1921
2557 PLEASANT	2014, 2010, 2005, 2001, 1996, 1993, 1990, 1986, 1981, 1977, 1970, 1967, 1966, 1961, 1960, 1956, 1955, 1951, 1946, 1945, 1941, 1939, 1936, 1931, 1930, 1927, 1925, 1924, 1921
2557 PLEASANT DR	2014, 2010, 2005, 2002, 2001, 1996, 1993, 1990, 1986, 1981, 1977, 1967, 1966, 1961, 1960, 1956, 1955, 1946, 1945, 1941, 1939, 1936, 1931, 1930, 1927, 1925, 1924, 1921
2557 PLEASANT ST	2014, 2010, 2005, 2002, 1996, 1993, 1970, 1967, 1961, 1956, 1951, 1946, 1945, 1941, 1939, 1936, 1931, 1930, 1927, 1925, 1924, 1921
2558 10TH ST	2014, 2010, 2005, 2002, 2001, 1996, 1993, 1990, 1986, 1981, 1977, 1970, 1967, 1961, 1956, 1951, 1946, 1941, 1931, 1927, 1925, 1924, 1921
2559 10TH	2014, 2010, 2005, 2001, 1996, 1993, 1990, 1986, 1981, 1977, 1970, 1967, 1966, 1961, 1960, 1956, 1955, 1951, 1946, 1945, 1941, 1939, 1936, 1931, 1930, 1927, 1925, 1924, 1921
2559 10TH ST	2014, 2010, 2005, 2002, 1996, 1993, 1990, 1986, 1981, 1977, 1967, 1961, 1956, 1946, 1941, 1931, 1927, 1925, 1924, 1921

## FINDINGS

<b><u>Address Researched</u></b>	<b><u>Address Not Identified in Research Source</u></b>
2559 14TH ST	2014, 2010, 2005, 2002, 1996, 1993, 1990, 1986, 1981, 1977, 1967, 1961, 1956, 1951, 1946, 1945, 1941, 1939, 1936, 1931, 1927, 1925, 1924, 1921
2560 14TH ST	2014, 2010, 2005, 2002, 2001, 1996, 1993, 1990, 1986, 1981, 1977, 1970, 1967, 1966, 1961, 1960, 1956, 1955, 1951, 1946, 1941, 1939, 1936, 1931, 1930, 1927, 1925, 1924, 1921
2560 PENNSYLVANIA AVE	2014, 2010, 2005, 2002, 1996, 1993, 1986, 1981, 1977, 1970, 1967, 1966, 1961, 1956, 1955, 1951, 1946, 1945, 1941, 1939, 1936, 1931, 1930, 1927, 1925, 1924, 1921
2564 11TH ST	2014, 2010, 2005, 2002, 1996, 1993, 1990, 1986, 1981, 1977, 1970, 1967, 1961, 1956, 1946, 1941, 1931, 1930, 1927, 1925, 1924, 1921
2564 14TH ST	2014, 2010, 2005, 2002, 1996, 1993, 1990, 1986, 1981, 1970, 1967, 1961, 1956, 1946, 1945, 1941, 1931, 1927, 1925, 1924, 1921
2565 11TH	2014, 2010, 2005, 2001, 1996, 1993, 1990, 1986, 1981, 1977, 1970, 1967, 1966, 1961, 1960, 1956, 1955, 1951, 1946, 1945, 1941, 1939, 1936, 1931, 1930, 1927, 1925, 1924, 1921
2565 11TH ST	2014, 2010, 2005, 2002, 2001, 1996, 1993, 1990, 1986, 1981, 1977, 1970, 1967, 1961, 1956, 1941, 1931, 1927, 1925, 1924, 1921
2565 PENNSYLVANIA AVE	2014, 2010, 2005, 2002, 1996, 1993, 1970, 1967, 1961, 1956, 1955, 1951, 1946, 1945, 1941, 1939, 1936, 1931, 1930, 1927, 1925, 1924, 1921
2567 PLEASANT DR	2014, 2010, 2005, 2002, 2001, 1996, 1993, 1990, 1986, 1981, 1977, 1970, 1967, 1966, 1961, 1960, 1956, 1955, 1946, 1945, 1941, 1939, 1936, 1931, 1930, 1927, 1925, 1924, 1921
2567 PLEASANT ST	2014, 2010, 2005, 2002, 2001, 1996, 1993, 1990, 1986, 1970, 1967, 1961, 1956, 1951, 1946, 1945, 1941, 1939, 1936, 1931, 1930, 1927, 1925, 1924, 1921
2570 PENNSYLVANIA AVE	2014, 2010, 2005, 2002, 1993, 1990, 1986, 1981, 1977, 1970, 1967, 1961, 1956, 1955, 1951, 1946, 1945, 1941, 1939, 1936, 1931, 1930, 1927, 1925, 1924, 1921
2571 12TH ST	2014, 2010, 2005, 2002, 1996, 1993, 1990, 1986, 1981, 1977, 1967, 1961, 1956, 1941, 1931, 1927, 1925, 1924, 1921
2573 14TH ST	2014, 2010, 2005, 2002, 1996, 1993, 1981, 1967, 1961, 1956, 1946, 1941, 1931, 1927, 1925, 1924, 1921
2574 10TH	2014, 2010, 2005, 2001, 1996, 1993, 1990, 1986, 1981, 1977, 1970, 1967, 1966, 1961, 1960, 1956, 1955, 1951, 1946, 1945, 1941, 1939, 1936, 1931, 1930, 1927, 1925, 1924, 1921
2574 10TH ST	2014, 2010, 2005, 2002, 1996, 1993, 1990, 1986, 1981, 1977, 1970, 1967, 1961, 1956, 1946, 1941, 1931, 1927, 1925, 1924, 1921
2575 10TH	2014, 2010, 2005, 2001, 1996, 1993, 1990, 1986, 1981, 1977, 1970, 1967, 1966, 1961, 1960, 1956, 1955, 1951, 1946, 1945, 1941, 1939, 1936, 1931, 1930, 1927, 1925, 1924, 1921
2575 10TH ST	2014, 2010, 2005, 2002, 1996, 1993, 1990, 1986, 1981, 1977, 1970, 1967, 1966, 1961, 1956, 1941, 1931, 1927, 1925, 1924, 1921
2576 REGENT PL	2014, 2010, 2005, 1996, 1993, 1981, 1977, 1970, 1967, 1961, 1960, 1956, 1955, 1951, 1946, 1945, 1941, 1939, 1936, 1931, 1930, 1927, 1925, 1924, 1921
2576 REGENT RD	2014, 2010, 2005, 2002, 2001, 1996, 1993, 1990, 1986, 1981, 1977, 1967, 1966, 1961, 1960, 1956, 1955, 1951, 1946, 1945, 1941, 1939, 1936, 1931, 1930, 1927, 1925, 1924, 1921
2577 PENNSYLVANIA AVE	2014, 2010, 2005, 1993, 1970, 1967, 1961, 1956, 1955, 1951, 1946, 1945, 1941, 1939, 1936, 1931, 1930, 1927, 1925, 1924, 1921
2578 10TH ST	2014, 2010, 2005, 2002, 2001, 1996, 1993, 1990, 1986, 1981, 1970, 1967, 1966, 1961, 1960, 1956, 1955, 1951, 1946, 1945, 1941, 1939, 1936, 1931, 1930, 1927, 1925, 1924, 1921

## FINDINGS

### **Address Researched**

### **Address Not Identified in Research Source**

2578 11TH	2014, 2010, 2005, 2001, 1996, 1993, 1990, 1986, 1977, 1970, 1967, 1966, 1961, 1960, 1956, 1955, 1951, 1946, 1945, 1941, 1939, 1936, 1931, 1930, 1927, 1925, 1924, 1921
2578 11TH ST	2014, 2010, 2005, 2002, 1993, 1981, 1977, 1967, 1961, 1956, 1951, 1946, 1941, 1931, 1927, 1925, 1924, 1921
2578 14TH ST	2014, 2010, 2005, 2002, 2001, 1996, 1993, 1990, 1986, 1981, 1967, 1961, 1956, 1951, 1946, 1941, 1931, 1930, 1927, 1925, 1924, 1921
2579 11TH ST	2014, 2010, 2005, 2002, 1996, 1993, 1986, 1981, 1977, 1970, 1967, 1961, 1956, 1946, 1941, 1931, 1927, 1925, 1924, 1921
2579 PLEASANT DR	2014, 2010, 2005, 2002, 2001, 1996, 1993, 1990, 1986, 1981, 1977, 1967, 1966, 1961, 1960, 1956, 1955, 1951, 1946, 1945, 1941, 1939, 1936, 1931, 1930, 1927, 1925, 1924, 1921
2579 PLEASANT ST	2014, 2010, 2005, 2002, 2001, 1996, 1993, 1990, 1986, 1981, 1977, 1970, 1967, 1966, 1961, 1956, 1951, 1946, 1945, 1941, 1939, 1936, 1931, 1930, 1927, 1925, 1924, 1921
2580 PENNSYLVANIA AVE	2014, 2010, 2005, 2002, 1996, 1993, 1990, 1986, 1977, 1970, 1967, 1961, 1956, 1955, 1951, 1946, 1945, 1941, 1939, 1936, 1931, 1930, 1927, 1925, 1924, 1921
2582 REGENT PL	2014, 2010, 2005, 1996, 1993, 1981, 1970, 1967, 1961, 1960, 1956, 1955, 1951, 1946, 1945, 1941, 1939, 1936, 1931, 1930, 1927, 1925, 1924, 1921
2582 REGENT RD	2014, 2010, 2005, 2002, 2001, 1996, 1993, 1990, 1986, 1981, 1977, 1967, 1966, 1961, 1960, 1956, 1955, 1951, 1946, 1945, 1941, 1939, 1936, 1931, 1930, 1927, 1925, 1924, 1921
2584 12TH ST	2014, 2010, 2005, 2002, 1996, 1993, 1990, 1986, 1977, 1967, 1961, 1956, 1951, 1946, 1941, 1931, 1927, 1925, 1924, 1921
2586 12TH ST	2014, 2010, 2005, 2002, 2001, 1996, 1993, 1990, 1981, 1977, 1970, 1967, 1966, 1961, 1960, 1956, 1955, 1951, 1946, 1945, 1941, 1939, 1936, 1931, 1930, 1927, 1925, 1924, 1921
2586 PROSPECT	2014, 2010, 2005, 2002, 2001, 1996, 1993, 1990, 1986, 1981, 1977, 1970, 1967, 1966, 1961, 1960, 1956, 1955, 1946, 1945, 1941, 1939, 1936, 1931, 1930, 1927, 1925, 1924, 1921
2586 PROSPECT AVE	2014, 2010, 2005, 1993, 1970, 1967, 1961, 1956, 1951, 1946, 1945, 1941, 1939, 1936, 1931, 1930, 1927, 1925, 1924, 1921
2586 PROSPECT DR	2014, 2010, 2005, 2002, 2001, 1996, 1993, 1990, 1986, 1981, 1977, 1967, 1966, 1961, 1960, 1956, 1955, 1951, 1946, 1945, 1941, 1939, 1936, 1931, 1930, 1927, 1925, 1924, 1921
2586 REGENT PL	2014, 2010, 2005, 2002, 1996, 1993, 1990, 1981, 1970, 1967, 1966, 1961, 1960, 1956, 1955, 1951, 1946, 1945, 1941, 1939, 1936, 1931, 1930, 1927, 1925, 1924, 1921
2586 REGENT RD	2014, 2010, 2005, 2002, 2001, 1996, 1993, 1990, 1986, 1981, 1977, 1967, 1966, 1961, 1960, 1956, 1955, 1951, 1946, 1945, 1941, 1939, 1936, 1931, 1930, 1927, 1925, 1924, 1921
2589 10TH ST	2014, 2010, 2005, 2002, 1996, 1993, 1990, 1986, 1981, 1977, 1967, 1961, 1960, 1956, 1955, 1951, 1946, 1945, 1941, 1939, 1936, 1931, 1930, 1927, 1925, 1924, 1921
2590 10TH ST	2014, 2010, 2005, 2002, 1996, 1993, 1990, 1986, 1981, 1977, 1970, 1967, 1961, 1956, 1955, 1951, 1946, 1941, 1931, 1927, 1925, 1924, 1921
2590 PENNSYLVANIA AVE	2014, 2010, 2005, 2002, 1996, 1993, 1990, 1977, 1970, 1967, 1966, 1961, 1956, 1955, 1951, 1946, 1945, 1941, 1939, 1936, 1931, 1930, 1927, 1925, 1924, 1921
2590 REGENT PL	2014, 2010, 2005, 1996, 1993, 1990, 1986, 1977, 1970, 1967, 1966, 1961, 1960, 1956, 1955, 1951, 1946, 1945, 1941, 1939, 1936, 1931, 1930, 1927, 1925, 1924, 1921

## FINDINGS

### Address Researched

### Address Not Identified in Research Source

2590 REGENT RD	2014, 2010, 2005, 2002, 2001, 1996, 1993, 1990, 1986, 1981, 1977, 1967, 1966, 1961, 1960, 1956, 1955, 1951, 1946, 1945, 1941, 1939, 1936, 1931, 1930, 1927, 1925, 1924, 1921
2591 10TH ST	2014, 2010, 2005, 2002, 2001, 1996, 1993, 1990, 1986, 1981, 1977, 1970, 1967, 1966, 1961, 1956, 1946, 1941, 1931, 1927, 1925, 1924, 1921
2591 12TH ST	2014, 2010, 2005, 2002, 1996, 1993, 1967, 1961, 1956, 1946, 1941, 1931, 1927, 1925, 1924, 1921
2592 11TH ST	2014, 2010, 2005, 2002, 1996, 1993, 1990, 1986, 1981, 1977, 1967, 1961, 1956, 1941, 1931, 1927, 1925, 1924, 1921
2592 14TH ST	2014, 2010, 2005, 2002, 1996, 1993, 1990, 1986, 1981, 1977, 1967, 1961, 1956, 1946, 1941, 1931, 1927, 1925, 1924, 1921
2592 14th St	2010, 2005, 2002, 2001, 1996, 1993, 1990, 1986, 1981, 1977, 1970, 1967, 1966, 1961, 1960, 1956, 1955, 1951, 1946, 1945, 1941, 1939, 1936, 1931, 1930, 1927, 1925, 1924, 1921
2593 11TH ST	2014, 2010, 2005, 2002, 2001, 1996, 1993, 1986, 1981, 1977, 1970, 1967, 1961, 1956, 1941, 1931, 1927, 1925, 1924, 1921
2594 REGENT PL	2014, 2010, 2005, 1993, 1970, 1967, 1966, 1961, 1960, 1956, 1955, 1951, 1946, 1945, 1941, 1939, 1936, 1931, 1930, 1927, 1925, 1924, 1921
2594 REGENT RD	2014, 2010, 2005, 2002, 2001, 1996, 1993, 1990, 1986, 1981, 1977, 1967, 1966, 1961, 1960, 1956, 1955, 1951, 1946, 1945, 1941, 1939, 1936, 1931, 1930, 1927, 1925, 1924, 1921
2595 11TH ST	2014, 2010, 2005, 2002, 1996, 1993, 1990, 1986, 1981, 1977, 1970, 1967, 1966, 1961, 1960, 1956, 1955, 1951, 1946, 1945, 1941, 1939, 1936, 1931, 1930, 1927, 1925, 1924, 1921
2595 PENNSYLVANIA AVE	2014, 2010, 2005, 2002, 1996, 1993, 1990, 1986, 1981, 1977, 1970, 1967, 1961, 1956, 1955, 1951, 1946, 1941, 1931, 1927, 1925, 1924, 1921
2595 PLEASANT	2014, 2010, 2005, 2001, 1996, 1993, 1990, 1986, 1981, 1977, 1970, 1967, 1966, 1961, 1960, 1956, 1955, 1951, 1946, 1945, 1941, 1939, 1936, 1931, 1930, 1927, 1925, 1924, 1921
2595 PLEASANT DR	2014, 2010, 2005, 2002, 2001, 1996, 1993, 1990, 1986, 1981, 1977, 1967, 1966, 1961, 1960, 1956, 1955, 1946, 1945, 1941, 1939, 1936, 1931, 1930, 1927, 1925, 1924, 1921
2595 PLEASANT ST	2014, 2010, 2005, 2002, 1996, 1993, 1990, 1986, 1981, 1970, 1967, 1961, 1956, 1951, 1946, 1945, 1941, 1939, 1936, 1931, 1930, 1927, 1925, 1924, 1921
2596 14TH ST	2014, 2010, 2005, 2002, 2001, 1996, 1993, 1990, 1986, 1981, 1977, 1970, 1967, 1966, 1961, 1960, 1956, 1955, 1951, 1946, 1945, 1941, 1939, 1936, 1931, 1927, 1925, 1924, 1921
2596 PROSPECT AVE	2014, 2010, 2005, 2002, 1996, 1993, 1990, 1986, 1977, 1970, 1967, 1961, 1956, 1951, 1946, 1945, 1941, 1939, 1936, 1931, 1930, 1927, 1925, 1924, 1921
2596 PROSPECT DR	2014, 2010, 2005, 2002, 2001, 1996, 1993, 1990, 1986, 1981, 1977, 1967, 1966, 1961, 1960, 1956, 1955, 1951, 1946, 1945, 1941, 1939, 1936, 1931, 1930, 1927, 1925, 1924, 1921
2596 REGENT PL	2014, 2010, 2005, 2001, 1996, 1993, 1981, 1970, 1967, 1961, 1960, 1956, 1955, 1951, 1946, 1945, 1941, 1939, 1936, 1931, 1930, 1927, 1925, 1924, 1921
2596 REGENT RD	2014, 2010, 2005, 2002, 2001, 1996, 1993, 1990, 1986, 1981, 1977, 1967, 1966, 1961, 1960, 1956, 1955, 1951, 1946, 1945, 1941, 1939, 1936, 1931, 1930, 1927, 1925, 1924, 1921
2597 PROSPECT	2014, 2010, 2005, 2002, 2001, 1996, 1993, 1990, 1986, 1981, 1977, 1970, 1967, 1966, 1961, 1960, 1956, 1955, 1946, 1945, 1941, 1939, 1936, 1931, 1930, 1927, 1925, 1924, 1921



## FINDINGS

### **Address Researched**

### **Address Not Identified in Research Source**

2597 PROSPECT AVE	2014, 2010, 2005, 1996, 1993, 1990, 1986, 1981, 1970, 1967, 1961, 1956, 1951, 1946, 1945, 1941, 1939, 1936, 1931, 1930, 1927, 1925, 1924, 1921
2601 12TH	2014, 2010, 2005, 2002, 2001, 1996, 1993, 1990, 1986, 1981, 1970, 1967, 1966, 1961, 1960, 1956, 1955, 1951, 1946, 1945, 1941, 1939, 1936, 1931, 1930, 1927, 1925, 1924, 1921
2601 12TH ST	2014, 2010, 2005, 2002, 1996, 1993, 1990, 1986, 1981, 1970, 1967, 1966, 1961, 1956, 1941, 1931, 1927, 1925, 1924, 1921
2603 11TH ST	2014, 2010, 2005, 2002, 1993, 1990, 1986, 1981, 1977, 1970, 1967, 1966, 1961, 1960, 1956, 1955, 1951, 1946, 1945, 1941, 1939, 1936, 1931, 1930, 1927, 1925, 1924, 1921
2606 14TH	2014, 2010, 2005, 2001, 1996, 1993, 1990, 1986, 1981, 1977, 1970, 1967, 1966, 1961, 1960, 1956, 1955, 1951, 1946, 1945, 1941, 1939, 1936, 1931, 1930, 1927, 1925, 1924, 1921
2606 14TH ST	2014, 2010, 2005, 2002, 1993, 1990, 1981, 1977, 1970, 1967, 1966, 1961, 1960, 1956, 1951, 1946, 1941, 1931, 1930, 1927, 1925, 1924, 1921
2608 11TH	2014, 2010, 2005, 2001, 1996, 1993, 1990, 1986, 1981, 1977, 1970, 1967, 1966, 1961, 1960, 1956, 1955, 1951, 1946, 1945, 1941, 1939, 1936, 1931, 1930, 1927, 1925, 1924, 1921
2608 11TH ST	2014, 2010, 2005, 2002, 2001, 1996, 1993, 1990, 1986, 1977, 1970, 1967, 1961, 1956, 1946, 1941, 1931, 1927, 1925, 1924, 1921
2608 12TH ST	2014, 2010, 2005, 2002, 2001, 1996, 1993, 1990, 1986, 1981, 1977, 1970, 1967, 1961, 1956, 1955, 1951, 1946, 1945, 1941, 1939, 1936, 1931, 1930, 1927, 1925, 1924, 1921
2609 10TH ST	2014, 2010, 2005, 2002, 2001, 1996, 1993, 1990, 1986, 1981, 1970, 1967, 1966, 1961, 1960, 1956, 1955, 1951, 1946, 1945, 1941, 1939, 1936, 1931, 1930, 1927, 1925, 1924, 1921
2609 11TH ST	2014, 2010, 2005, 2002, 1996, 1993, 1990, 1986, 1981, 1977, 1967, 1966, 1961, 1956, 1951, 1941, 1931, 1927, 1925, 1924, 1921
4512 GROVE ST	2014, 2010, 2005, 2002, 2001, 1996, 1993, 1990, 1986, 1981, 1977, 1967, 1966, 1961, 1960, 1956, 1955, 1951, 1946, 1945, 1941, 1939, 1936, 1931, 1930, 1927, 1925, 1924, 1921
4515 GROVE AVE	2014, 2010, 2005, 2002, 1996, 1993, 1990, 1986, 1981, 1977, 1970, 1967, 1961, 1956, 1946, 1941, 1931, 1927, 1925, 1924, 1921
4516 HIGH ST	2014, 2010, 2005, 2002, 2001, 1996, 1993, 1990, 1986, 1981, 1977, 1970, 1967, 1966, 1961, 1960, 1956, 1955, 1951, 1941, 1931, 1927, 1925, 1924, 1921
4518 GROVE AVE	2014, 2010, 2005, 1993, 1970, 1967, 1966, 1961, 1956, 1951, 1946, 1941, 1939, 1936, 1931, 1930, 1927, 1925, 1924, 1921
4518 GROVE ST	2014, 2010, 2005, 2002, 2001, 1996, 1993, 1990, 1986, 1981, 1977, 1967, 1966, 1961, 1960, 1956, 1955, 1951, 1946, 1945, 1941, 1939, 1936, 1931, 1930, 1927, 1925, 1924, 1921
4519 GROVE AVE	2014, 2010, 2005, 2002, 1996, 1993, 1990, 1986, 1981, 1977, 1970, 1967, 1961, 1956, 1951, 1946, 1945, 1941, 1939, 1936, 1931, 1930, 1927, 1925, 1924, 1921
4520 PARK AVE	2014, 2010, 2005, 2002, 1996, 1993, 1990, 1967, 1961, 1956, 1951, 1941, 1939, 1936, 1931, 1930, 1927, 1925, 1924, 1921
4520 PARK ST	2014, 2010, 2005, 2002, 2001, 1996, 1993, 1990, 1986, 1981, 1977, 1970, 1967, 1966, 1961, 1960, 1956, 1955, 1946, 1945, 1941, 1939, 1936, 1931, 1930, 1927, 1925, 1924, 1921
4520 VICTORIA AVE	2014, 2010, 2005, 2002, 1996, 1993, 1990, 1986, 1981, 1970, 1967, 1961, 1956, 1941, 1939, 1936, 1931, 1930, 1927, 1925, 1924, 1921

## FINDINGS

### Address Researched

### Address Not Identified in Research Source

4520 VICTORIA DR	2014, 2010, 2005, 2002, 2001, 1996, 1993, 1990, 1986, 1981, 1977, 1967, 1966, 1961, 1960, 1956, 1955, 1951, 1946, 1945, 1941, 1939, 1936, 1931, 1930, 1927, 1925, 1924, 1921
4521 GROVE AVE	2014, 2010, 2005, 2002, 2001, 1996, 1993, 1990, 1986, 1981, 1977, 1970, 1967, 1966, 1961, 1956, 1951, 1946, 1945, 1941, 1939, 1936, 1931, 1930, 1927, 1925, 1924, 1921
4521 PARK AVE	2014, 2010, 2005, 2002, 1996, 1993, 1990, 1986, 1981, 1977, 1970, 1967, 1966, 1961, 1960, 1956, 1955, 1951, 1946, 1945, 1941, 1939, 1936, 1931, 1930, 1927, 1925, 1924, 1921
4522 GROVE AVE	2014, 2010, 2005, 2002, 1993, 1990, 1986, 1981, 1977, 1970, 1967, 1966, 1961, 1960, 1956, 1955, 1951, 1946, 1945, 1941, 1939, 1936, 1931, 1930, 1927, 1925, 1924, 1921
4525 VICTORIA AVE	2014, 2010, 2005, 1993, 1970, 1967, 1961, 1956, 1941, 1931, 1927, 1925, 1924, 1921
4525 Victoria Ave	2014, 2010, 2002, 2001, 1996, 1993, 1990, 1986, 1981, 1977, 1970, 1967, 1966, 1961, 1960, 1956, 1955, 1951, 1946, 1945, 1941, 1939, 1936, 1931, 1930, 1927, 1925, 1924, 1921
4525 VICTORIA DR	2014, 2010, 2005, 2002, 2001, 1996, 1993, 1990, 1986, 1981, 1977, 1967, 1966, 1961, 1960, 1956, 1955, 1951, 1946, 1945, 1941, 1939, 1936, 1931, 1930, 1927, 1925, 1924, 1921
4530 PARK AVE	2014, 2010, 2005, 2002, 1993, 1967, 1961, 1956, 1951, 1946, 1941, 1939, 1936, 1931, 1930, 1927, 1925, 1924, 1921
4530 PARK ST	2014, 2010, 2005, 2002, 2001, 1996, 1993, 1990, 1986, 1981, 1977, 1970, 1967, 1966, 1961, 1960, 1956, 1955, 1946, 1945, 1941, 1939, 1936, 1931, 1930, 1927, 1925, 1924, 1921
4530 VICTORIA AVE	2014, 2010, 2005, 2002, 1996, 1993, 1990, 1986, 1981, 1977, 1970, 1967, 1961, 1956, 1951, 1941, 1931, 1927, 1925, 1924, 1921
4531 FOREST AVE	2014, 2010, 2005, 2002, 2001, 1996, 1993, 1990, 1986, 1981, 1977, 1970, 1967, 1961, 1956, 1955, 1951, 1946, 1945, 1941, 1939, 1936, 1931, 1930, 1927, 1925, 1924, 1921
4531 FOREST DR	2014, 2010, 2005, 2002, 2001, 1996, 1993, 1990, 1970, 1967, 1966, 1961, 1960, 1956, 1955, 1951, 1946, 1945, 1941, 1939, 1936, 1931, 1930, 1927, 1925, 1924, 1921
4531 FOREST ST	2014, 2010, 2005, 2002, 2001, 1996, 1993, 1986, 1981, 1977, 1970, 1967, 1966, 1961, 1960, 1956, 1955, 1951, 1946, 1945, 1941, 1939, 1936, 1931, 1930, 1927, 1925, 1924, 1921
4531 FORREST ST	2014, 2010, 2005, 2002, 2001, 1996, 1993, 1990, 1986, 1981, 1977, 1967, 1966, 1961, 1960, 1956, 1955, 1951, 1946, 1945, 1941, 1939, 1936, 1931, 1930, 1927, 1925, 1924, 1921
4531 PARK AVE	2014, 2010, 2005, 1993, 1977, 1967, 1966, 1961, 1956, 1946, 1941, 1931, 1927, 1925, 1924, 1921
4536 VICTORIA AVE	2014, 2010, 2005, 2002, 1996, 1993, 1990, 1986, 1981, 1970, 1967, 1961, 1956, 1946, 1941, 1939, 1936, 1931, 1930, 1927, 1925, 1924, 1921
4536 VICTORIA DR	2014, 2010, 2005, 2002, 2001, 1996, 1993, 1990, 1986, 1981, 1977, 1967, 1966, 1961, 1960, 1956, 1955, 1951, 1946, 1945, 1941, 1939, 1936, 1931, 1930, 1927, 1925, 1924, 1921
4539 PARK AVE	2014, 2010, 2005, 2002, 1996, 1993, 1990, 1986, 1981, 1967, 1961, 1956, 1951, 1941, 1931, 1927, 1925, 1924, 1921
4540 PARK AVE	2014, 2010, 2005, 2002, 1996, 1993, 1990, 1981, 1970, 1967, 1961, 1956, 1941, 1939, 1936, 1931, 1930, 1927, 1925, 1924, 1921

## FINDINGS

<b><u>Address Researched</u></b>	<b><u>Address Not Identified in Research Source</u></b>
4540 VICTORIA AVE	2014, 2010, 2005, 2002, 1996, 1993, 1990, 1986, 1970, 1967, 1961, 1956, 1951, 1941, 1931, 1930, 1927, 1925, 1924, 1921
4540 VICTORIA DR	2014, 2010, 2005, 2002, 2001, 1996, 1993, 1990, 1986, 1981, 1977, 1967, 1966, 1961, 1960, 1956, 1955, 1951, 1946, 1945, 1941, 1939, 1936, 1931, 1930, 1927, 1925, 1924, 1921
4550 HIGH	2014, 2010, 2005, 2001, 1996, 1993, 1990, 1986, 1981, 1977, 1970, 1967, 1966, 1961, 1960, 1956, 1955, 1951, 1946, 1945, 1941, 1939, 1936, 1931, 1930, 1927, 1925, 1924, 1921
4550 HIGH ST	2014, 2010, 2005, 2002, 1993, 1967, 1961, 1956, 1946, 1945, 1941, 1939, 1936, 1931, 1930, 1927, 1925, 1924, 1921
4560 VICTORIA AVE	2014, 2010, 2005, 1996, 1993, 1986, 1981, 1977, 1970, 1967, 1961, 1956, 1955, 1951, 1946, 1945, 1941, 1939, 1936, 1931, 1930, 1927, 1925, 1924, 1921
4561 HIGH ST	2014, 2010, 2005, 2002, 1996, 1993, 1967, 1961, 1960, 1956, 1955, 1951, 1946, 1945, 1941, 1939, 1936, 1931, 1930, 1927, 1925, 1924, 1921
4565 PARK AVE	2014, 2010, 2005, 2002, 1996, 1993, 1986, 1981, 1977, 1967, 1966, 1961, 1956, 1941, 1931, 1927, 1925, 1924, 1921
4567 PARK AVE	2014, 2010, 2005, 2002, 2001, 1996, 1993, 1990, 1986, 1981, 1977, 1970, 1967, 1966, 1961, 1956, 1951, 1946, 1945, 1941, 1939, 1936, 1931, 1930, 1927, 1925, 1924, 1921
4575 PARK AVE	2014, 2010, 2005, 2002, 2001, 1996, 1993, 1990, 1986, 1981, 1977, 1970, 1967, 1966, 1961, 1956, 1941, 1939, 1936, 1931, 1930, 1927, 1925, 1924, 1921
4590 VICTORIA AVE	2014, 2010, 2005, 2002, 1996, 1993, 1990, 1986, 1981, 1977, 1970, 1967, 1961, 1956, 1946, 1941, 1931, 1927, 1925, 1924, 1921
4590 VICTORIA DR	2014, 2010, 2005, 2002, 2001, 1996, 1993, 1990, 1986, 1981, 1977, 1967, 1966, 1961, 1960, 1956, 1955, 1951, 1946, 1945, 1941, 1939, 1936, 1931, 1930, 1927, 1925, 1924, 1921
48768 HOWARD AVE	2014, 2010, 2005, 2002, 1996, 1993, 1990, 1986, 1981, 1977, 1970, 1967, 1966, 1961, 1960, 1956, 1955, 1951, 1946, 1945, 1941, 1939, 1936, 1931, 1930, 1927, 1925, 1924, 1921
712 HOWARD AVE	2014, 2010, 2005, 2002, 2001, 1996, 1993, 1990, 1986, 1981, 1977, 1970, 1967, 1961, 1960, 1956, 1955, 1951, 1946, 1945, 1941, 1939, 1936, 1931, 1930, 1927, 1925, 1924, 1921
2610 10TH ST	2014, 2010, 2005, 2002, 1993, 1990, 1986, 1981, 1977, 1970, 1967, 1961, 1956, 1941, 1931, 1927, 1925, 1924, 1921
2610 12TH ST	2014, 2010, 2005, 2002, 1996, 1993, 1990, 1986, 1981, 1977, 1970, 1967, 1961, 1956, 1941, 1931, 1927, 1925, 1924, 1921
2611 10TH	2014, 2010, 2005, 2001, 1996, 1993, 1990, 1986, 1981, 1977, 1970, 1967, 1966, 1961, 1960, 1956, 1955, 1951, 1946, 1945, 1941, 1939, 1936, 1931, 1930, 1927, 1925, 1924, 1921
2611 10TH ST	2014, 2010, 2005, 2002, 1996, 1993, 1990, 1986, 1981, 1977, 1967, 1961, 1956, 1946, 1941, 1931, 1927, 1925, 1924, 1921
2611 12TH	2014, 2010, 2005, 2001, 1996, 1993, 1990, 1986, 1981, 1977, 1970, 1967, 1966, 1961, 1960, 1956, 1955, 1951, 1946, 1945, 1941, 1939, 1936, 1931, 1930, 1927, 1925, 1924, 1921
2611 12TH ST	2014, 2010, 2005, 2002, 1993, 1990, 1981, 1977, 1970, 1967, 1966, 1961, 1956, 1946, 1941, 1931, 1927, 1925, 1924, 1921
2613 10TH ST	2014, 2010, 2005, 2002, 1996, 1993, 1990, 1986, 1981, 1977, 1967, 1966, 1961, 1960, 1956, 1955, 1951, 1946, 1945, 1941, 1939, 1936, 1931, 1930, 1927, 1925, 1924, 1921

## FINDINGS

<b><u>Address Researched</u></b>	<b><u>Address Not Identified in Research Source</u></b>
2615 14TH	2014, 2010, 2005, 2001, 1996, 1993, 1990, 1986, 1981, 1977, 1970, 1967, 1966, 1961, 1960, 1956, 1955, 1951, 1946, 1945, 1941, 1939, 1936, 1931, 1930, 1927, 1925, 1924, 1921
2615 14TH ST	2014, 2010, 2005, 2002, 1993, 1986, 1977, 1970, 1967, 1961, 1956, 1951, 1946, 1941, 1931, 1927, 1925, 1924, 1921
2615 14th St	2005, 2002, 2001, 1996, 1993, 1990, 1986, 1981, 1977, 1970, 1967, 1966, 1961, 1960, 1956, 1955, 1951, 1946, 1945, 1941, 1939, 1936, 1931, 1930, 1927, 1925, 1924, 1921
2616 14TH ST	2014, 2010, 2005, 2002, 1996, 1993, 1990, 1986, 1981, 1977, 1970, 1967, 1961, 1956, 1946, 1941, 1936, 1931, 1927, 1925, 1924, 1921
2619 12TH ST	2014, 2010, 2005, 2002, 2001, 1996, 1993, 1990, 1986, 1981, 1977, 1970, 1967, 1961, 1960, 1956, 1955, 1951, 1946, 1945, 1941, 1939, 1936, 1931, 1930, 1927, 1925, 1924, 1921
2622 11TH	2014, 2010, 2005, 2001, 1996, 1993, 1990, 1986, 1981, 1977, 1970, 1967, 1966, 1961, 1960, 1956, 1955, 1951, 1946, 1945, 1941, 1939, 1936, 1931, 1930, 1927, 1925, 1924, 1921
2622 11TH ST	2014, 2010, 2005, 2002, 1996, 1993, 1986, 1981, 1977, 1970, 1967, 1961, 1956, 1951, 1946, 1941, 1931, 1927, 1925, 1924, 1921
2623 10TH ST	2014, 2010, 2005, 2002, 2001, 1996, 1993, 1990, 1986, 1981, 1970, 1967, 1966, 1961, 1960, 1956, 1955, 1951, 1946, 1945, 1941, 1939, 1936, 1931, 1930, 1927, 1925, 1924, 1921
2623 11TH	2014, 2010, 2005, 2001, 1996, 1993, 1990, 1986, 1981, 1977, 1970, 1967, 1966, 1961, 1960, 1956, 1955, 1951, 1946, 1945, 1941, 1939, 1936, 1931, 1930, 1927, 1925, 1924, 1921
2623 11TH ST	2014, 2010, 2005, 2002, 1996, 1993, 1990, 1977, 1967, 1961, 1956, 1951, 1941, 1931, 1927, 1925, 1924, 1921
2625 14TH ST	2014, 2010, 2005, 2002, 1996, 1993, 1990, 1986, 1981, 1977, 1970, 1967, 1961, 1956, 1951, 1946, 1941, 1931, 1930, 1927, 1925, 1924, 1921
2626 10TH	2014, 2010, 2005, 2001, 1996, 1993, 1990, 1986, 1981, 1977, 1970, 1967, 1966, 1961, 1960, 1956, 1955, 1951, 1946, 1945, 1941, 1939, 1936, 1931, 1930, 1927, 1925, 1924, 1921
2626 10TH ST	2014, 2010, 2005, 2002, 2001, 1993, 1986, 1981, 1977, 1970, 1967, 1961, 1956, 1946, 1941, 1936, 1931, 1927, 1925, 1924, 1921
2626 12TH	2014, 2010, 2005, 2001, 1996, 1993, 1990, 1986, 1981, 1977, 1970, 1967, 1966, 1961, 1960, 1956, 1955, 1951, 1946, 1945, 1941, 1939, 1936, 1931, 1930, 1927, 1925, 1924, 1921
2626 12TH ST	2014, 2010, 2005, 2002, 1996, 1993, 1990, 1981, 1977, 1967, 1966, 1961, 1956, 1951, 1941, 1931, 1927, 1925, 1924, 1921
2626 14TH	2014, 2010, 2005, 2001, 1996, 1993, 1990, 1986, 1981, 1977, 1970, 1967, 1966, 1961, 1960, 1956, 1955, 1951, 1946, 1945, 1941, 1939, 1936, 1931, 1930, 1927, 1925, 1924, 1921
2626 14TH ST	2014, 2010, 2005, 2002, 2001, 1996, 1993, 1990, 1986, 1981, 1977, 1967, 1961, 1956, 1951, 1946, 1941, 1931, 1927, 1925, 1924, 1921
2626 LANGSTON PL	2014, 2010, 2005, 2002, 2001, 1996, 1993, 1990, 1986, 1981, 1977, 1970, 1967, 1961, 1960, 1956, 1955, 1951, 1946, 1945, 1941, 1939, 1936, 1931, 1930, 1927, 1925, 1924, 1921
2627 10TH ST	2014, 2010, 2005, 2002, 1996, 1993, 1990, 1986, 1981, 1977, 1970, 1967, 1961, 1956, 1951, 1946, 1941, 1931, 1927, 1925, 1924, 1921
2627 12TH ST	2014, 2010, 2005, 2002, 1996, 1993, 1990, 1986, 1981, 1970, 1967, 1966, 1961, 1956, 1951, 1946, 1941, 1931, 1927, 1925, 1924, 1921

## FINDINGS

<b><u>Address Researched</u></b>	<b><u>Address Not Identified in Research Source</u></b>
2627 12th St	2002, 2001, 1996, 1993, 1990, 1986, 1981, 1977, 1970, 1967, 1966, 1961, 1960, 1956, 1955, 1951, 1946, 1945, 1941, 1939, 1936, 1931, 1930, 1927, 1925, 1924, 1921
2628 10TH ST	2014, 2010, 2005, 2002, 1996, 1993, 1990, 1986, 1981, 1977, 1970, 1967, 1966, 1961, 1960, 1956, 1955, 1951, 1946, 1945, 1941, 1939, 1936, 1931, 1930, 1927, 1925, 1924, 1921
2628 14TH	2014, 2010, 2005, 2001, 1996, 1993, 1990, 1986, 1981, 1977, 1970, 1967, 1966, 1961, 1960, 1956, 1955, 1951, 1946, 1945, 1941, 1939, 1936, 1931, 1930, 1927, 1925, 1924, 1921
2628 14TH ST	2014, 2010, 2005, 2002, 1996, 1993, 1990, 1986, 1981, 1977, 1967, 1966, 1961, 1960, 1956, 1955, 1951, 1946, 1945, 1941, 1939, 1936, 1931, 1930, 1927, 1925, 1924, 1921
2629 14TH ST	2014, 2010, 2005, 2002, 1996, 1993, 1990, 1986, 1981, 1977, 1970, 1967, 1966, 1961, 1960, 1956, 1955, 1951, 1946, 1945, 1941, 1939, 1936, 1931, 1930, 1927, 1925, 1924, 1921
2634 BOWIE CT	2014, 2010, 2005, 2002, 1996, 1993, 1977, 1970, 1967, 1961, 1956, 1946, 1941, 1931, 1930, 1927, 1925, 1924, 1921
2635 14TH	2014, 2010, 2005, 2001, 1996, 1993, 1990, 1986, 1981, 1977, 1970, 1967, 1966, 1961, 1960, 1956, 1955, 1951, 1946, 1945, 1941, 1939, 1936, 1931, 1930, 1927, 1925, 1924, 1921
2635 14TH ST	2014, 2010, 2005, 2002, 1996, 1993, 1990, 1986, 1981, 1977, 1970, 1967, 1961, 1956, 1951, 1946, 1941, 1931, 1927, 1925, 1924, 1921
2635 BOWIE CT	2014, 2010, 2005, 2002, 1996, 1993, 1977, 1970, 1967, 1961, 1956, 1951, 1946, 1941, 1931, 1930, 1927, 1925, 1924, 1921
2636 14TH	2014, 2010, 2005, 2001, 1996, 1993, 1990, 1986, 1981, 1977, 1970, 1967, 1966, 1961, 1960, 1956, 1955, 1951, 1946, 1945, 1941, 1939, 1936, 1931, 1930, 1927, 1925, 1924, 1921
2636 14TH ST	2014, 2010, 2005, 2002, 1993, 1977, 1970, 1967, 1961, 1956, 1951, 1946, 1941, 1931, 1927, 1925, 1924, 1921
2636 BOWIE CIR	2014, 2010, 2005, 2002, 2001, 1996, 1993, 1990, 1986, 1981, 1977, 1970, 1967, 1966, 1961, 1960, 1956, 1955, 1951, 1946, 1945, 1941, 1939, 1936, 1931, 1927, 1925, 1924, 1921
2637 11TH ST	2014, 2010, 2005, 2002, 1996, 1993, 1990, 1986, 1981, 1977, 1970, 1967, 1961, 1956, 1946, 1941, 1931, 1927, 1925, 1924, 1921
2637 BOWIE CIR	2014, 2010, 2005, 2002, 2001, 1996, 1993, 1990, 1986, 1981, 1977, 1970, 1967, 1966, 1961, 1960, 1956, 1955, 1951, 1946, 1945, 1941, 1939, 1936, 1931, 1927, 1925, 1924, 1921
2640 PLEASANT ST	2014, 2010, 2005, 2002, 1996, 1993, 1990, 1986, 1981, 1977, 1970, 1967, 1966, 1961, 1960, 1956, 1955, 1951, 1946, 1945, 1941, 1939, 1936, 1931, 1930, 1927, 1925, 1924, 1921
2642 12TH	2014, 2010, 2005, 2001, 1996, 1993, 1990, 1986, 1981, 1977, 1970, 1967, 1966, 1961, 1960, 1956, 1955, 1951, 1946, 1945, 1941, 1939, 1936, 1931, 1930, 1927, 1925, 1924, 1921
2642 12TH ST	2014, 2010, 2005, 2002, 1993, 1986, 1981, 1977, 1970, 1967, 1966, 1961, 1960, 1956, 1955, 1951, 1946, 1945, 1941, 1939, 1936, 1931, 1930, 1927, 1925, 1924, 1921
2642 14TH ST	2014, 2010, 2005, 2002, 1996, 1993, 1990, 1986, 1981, 1977, 1970, 1967, 1966, 1961, 1960, 1956, 1951, 1946, 1945, 1941, 1939, 1936, 1931, 1930, 1927, 1925, 1924, 1921
2643 10TH ST	2014, 2010, 2005, 2002, 1996, 1993, 1990, 1986, 1981, 1977, 1970, 1967, 1966, 1961, 1956, 1946, 1941, 1931, 1927, 1925, 1924, 1921

## FINDINGS

<u>Address Researched</u>	<u>Address Not Identified in Research Source</u>
2643 12TH ST	2014, 2010, 2005, 2002, 1993, 1967, 1961, 1956, 1946, 1941, 1931, 1930, 1927, 1925, 1924, 1921
2644 14TH ST	2014, 2010, 2005, 2002, 2001, 1996, 1993, 1990, 1986, 1981, 1977, 1970, 1967, 1966, 1961, 1960, 1956, 1951, 1946, 1945, 1941, 1939, 1936, 1931, 1930, 1927, 1925, 1924, 1921
2644 BOWIE CT	2014, 2010, 2005, 2002, 1996, 1993, 1990, 1986, 1981, 1977, 1970, 1967, 1961, 1956, 1951, 1946, 1941, 1931, 1930, 1927, 1925, 1924, 1921
2645 10TH ST	2014, 2010, 2005, 2002, 1993, 1977, 1970, 1967, 1966, 1961, 1960, 1956, 1955, 1951, 1946, 1945, 1941, 1939, 1936, 1931, 1930, 1927, 1925, 1924, 1921
2645 14TH ST	2014, 2010, 2005, 2002, 2001, 1996, 1993, 1990, 1986, 1981, 1977, 1970, 1967, 1961, 1956, 1951, 1946, 1941, 1931, 1930, 1927, 1925, 1924, 1921
2645 BOWIE CT	2014, 2010, 2005, 1993, 1990, 1970, 1967, 1961, 1956, 1951, 1946, 1941, 1931, 1930, 1927, 1925, 1924, 1921
2646 14TH	2014, 2010, 2005, 2001, 1996, 1993, 1990, 1970, 1967, 1966, 1961, 1960, 1956, 1955, 1951, 1946, 1945, 1941, 1939, 1936, 1931, 1930, 1927, 1925, 1924, 1921
2646 14TH ST	2014, 2010, 2005, 2002, 1993, 1986, 1981, 1967, 1961, 1956, 1946, 1941, 1931, 1927, 1925, 1924, 1921
2646 14th St	2005, 2002, 2001, 1996, 1993, 1990, 1986, 1981, 1977, 1970, 1967, 1966, 1961, 1960, 1956, 1955, 1951, 1946, 1945, 1941, 1939, 1936, 1931, 1930, 1927, 1925, 1924, 1921
2650 10TH ST	2014, 2010, 2005, 2002, 2001, 1996, 1993, 1990, 1986, 1981, 1970, 1967, 1966, 1961, 1960, 1956, 1955, 1951, 1946, 1945, 1941, 1939, 1936, 1931, 1930, 1927, 1925, 1924, 1921
2650 11TH ST	2014, 2010, 2005, 2002, 1996, 1993, 1990, 1981, 1977, 1967, 1961, 1956, 1941, 1931, 1927, 1925, 1924, 1921
2651 11TH ST	2014, 2010, 2005, 2002, 1996, 1993, 1990, 1986, 1981, 1977, 1967, 1966, 1961, 1956, 1951, 1946, 1945, 1941, 1939, 1936, 1931, 1927, 1925, 1924, 1921
2653 11TH ST	2014, 2010, 2005, 2002, 1996, 1993, 1990, 1981, 1977, 1970, 1967, 1961, 1956, 1951, 1946, 1945, 1941, 1939, 1936, 1931, 1930, 1927, 1925, 1924, 1921
2654 BOWIE CT	2014, 2010, 2005, 2002, 1996, 1993, 1990, 1986, 1981, 1977, 1967, 1961, 1956, 1951, 1946, 1941, 1931, 1930, 1927, 1925, 1924, 1921
2655 14TH ST	2014, 2010, 2005, 2002, 1996, 1993, 1986, 1981, 1967, 1961, 1956, 1951, 1946, 1941, 1931, 1927, 1925, 1924, 1921
2655 BOWIE CT	2014, 2010, 2005, 2002, 1996, 1993, 1990, 1986, 1981, 1977, 1967, 1961, 1956, 1951, 1946, 1941, 1931, 1930, 1927, 1925, 1924, 1921
2656 14TH	2014, 2010, 2005, 2001, 1996, 1993, 1990, 1986, 1981, 1977, 1970, 1967, 1966, 1961, 1960, 1956, 1955, 1951, 1946, 1945, 1941, 1939, 1936, 1931, 1930, 1927, 1925, 1924, 1921
2656 14TH ST	2014, 2010, 2005, 2002, 1996, 1993, 1990, 1986, 1981, 1977, 1970, 1967, 1961, 1956, 1946, 1941, 1931, 1927, 1925, 1924, 1921
2658 10TH ST	2014, 2010, 2005, 2002, 1996, 1993, 1967, 1961, 1956, 1951, 1946, 1941, 1931, 1927, 1925, 1924, 1921
2658 12TH	2014, 2010, 2005, 2001, 1996, 1993, 1990, 1986, 1981, 1977, 1970, 1967, 1966, 1961, 1960, 1956, 1955, 1951, 1946, 1945, 1941, 1939, 1936, 1931, 1930, 1927, 1925, 1924, 1921
2658 12TH ST	2014, 2010, 2005, 2002, 1996, 1993, 1990, 1986, 1981, 1977, 1970, 1967, 1966, 1961, 1960, 1956, 1955, 1951, 1946, 1945, 1941, 1939, 1936, 1931, 1930, 1927, 1925, 1924, 1921
2659 10TH ST	2014, 2010, 2005, 2002, 1996, 1993, 1990, 1981, 1977, 1970, 1967, 1961, 1956, 1946, 1941, 1931, 1927, 1925, 1924, 1921

## FINDINGS

### **Address Researched**

### **Address Not Identified in Research Source**

2659 12TH	2014, 2010, 2005, 2001, 1996, 1993, 1990, 1986, 1981, 1977, 1970, 1967, 1966, 1961, 1960, 1956, 1955, 1951, 1946, 1945, 1941, 1939, 1936, 1931, 1930, 1927, 1925, 1924, 1921
2659 12TH ST	2014, 2010, 2005, 2002, 1993, 1967, 1961, 1956, 1951, 1946, 1941, 1931, 1927, 1925, 1924, 1921
2661 10TH	2014, 2010, 2005, 2001, 1996, 1993, 1990, 1986, 1981, 1977, 1970, 1967, 1966, 1961, 1960, 1956, 1955, 1951, 1946, 1945, 1941, 1939, 1936, 1931, 1930, 1927, 1925, 1924, 1921
2661 10TH ST	2014, 2010, 2005, 2002, 2001, 1996, 1993, 1990, 1986, 1981, 1977, 1967, 1966, 1961, 1960, 1956, 1955, 1951, 1946, 1945, 1941, 1939, 1936, 1931, 1930, 1927, 1925, 1924, 1921
2663 10TH ST	2014, 2010, 2005, 2002, 2001, 1996, 1993, 1990, 1986, 1977, 1970, 1967, 1966, 1961, 1960, 1956, 1955, 1951, 1946, 1945, 1941, 1939, 1936, 1931, 1930, 1927, 1925, 1924, 1921
2663 11TH ST	2014, 2010, 2005, 2002, 1996, 1993, 1981, 1977, 1970, 1967, 1961, 1956, 1951, 1946, 1945, 1941, 1939, 1936, 1931, 1930, 1927, 1925, 1924, 1921
2664 11TH	2014, 2010, 2005, 2002, 2001, 1996, 1993, 1990, 1986, 1977, 1970, 1967, 1966, 1961, 1960, 1956, 1955, 1951, 1946, 1945, 1941, 1939, 1936, 1931, 1930, 1927, 1925, 1924, 1921
2664 11TH ST	2014, 2010, 2005, 2002, 2001, 1996, 1993, 1990, 1986, 1981, 1977, 1967, 1961, 1956, 1941, 1931, 1927, 1925, 1924, 1921
2664 BOWIE CT	2014, 2010, 2005, 2002, 1996, 1993, 1990, 1977, 1967, 1961, 1956, 1951, 1946, 1941, 1931, 1930, 1927, 1925, 1924, 1921
2665 11TH	2014, 2010, 2005, 2001, 1996, 1993, 1990, 1986, 1977, 1970, 1967, 1966, 1961, 1960, 1956, 1955, 1951, 1946, 1945, 1941, 1939, 1936, 1931, 1930, 1927, 1925, 1924, 1921
2665 11TH ST	2014, 2010, 2005, 2002, 2001, 1993, 1986, 1981, 1967, 1966, 1961, 1956, 1941, 1931, 1927, 1925, 1924, 1921
2665 11th St	2014, 2010, 2002, 2001, 1996, 1993, 1990, 1986, 1981, 1977, 1970, 1967, 1966, 1961, 1960, 1956, 1955, 1951, 1946, 1945, 1941, 1939, 1936, 1931, 1930, 1927, 1925, 1924, 1921
2665 14TH ST	2014, 2010, 2005, 2002, 2001, 1996, 1993, 1990, 1981, 1967, 1966, 1961, 1960, 1956, 1955, 1951, 1946, 1945, 1941, 1931, 1930, 1927, 1925, 1924, 1921
2665 BOWIE CT	2014, 2010, 2005, 2002, 1993, 1977, 1967, 1961, 1956, 1946, 1941, 1931, 1930, 1927, 1925, 1924, 1921
2666 14TH	2014, 2010, 2005, 2001, 1996, 1993, 1990, 1986, 1981, 1977, 1970, 1967, 1966, 1961, 1960, 1956, 1955, 1951, 1946, 1945, 1941, 1939, 1936, 1931, 1930, 1927, 1925, 1924, 1921
2666 14TH ST	2014, 2010, 2005, 2002, 1996, 1993, 1986, 1967, 1961, 1960, 1956, 1951, 1946, 1941, 1931, 1927, 1925, 1924, 1921
2674 12TH	2014, 2010, 2005, 2001, 1996, 1993, 1990, 1986, 1981, 1977, 1970, 1967, 1966, 1961, 1960, 1956, 1955, 1951, 1946, 1945, 1941, 1939, 1936, 1931, 1930, 1927, 1925, 1924, 1921
2674 12TH ST	2014, 2010, 2005, 2002, 2001, 1993, 1981, 1970, 1967, 1961, 1956, 1941, 1931, 1927, 1925, 1924, 1921
2674 12th St	2010, 2005, 2002, 2001, 1996, 1993, 1990, 1986, 1981, 1977, 1970, 1967, 1966, 1961, 1960, 1956, 1955, 1951, 1946, 1945, 1941, 1939, 1936, 1931, 1930, 1927, 1925, 1924, 1921
2674 BOWIE CT	2014, 2010, 2005, 2002, 2001, 1996, 1993, 1990, 1986, 1981, 1977, 1970, 1967, 1961, 1956, 1951, 1946, 1941, 1931, 1930, 1927, 1925, 1924, 1921

## FINDINGS

### Address Researched

### Address Not Identified in Research Source

2675 12TH	2014, 2010, 2005, 2001, 1996, 1993, 1990, 1986, 1981, 1977, 1970, 1967, 1966, 1961, 1960, 1956, 1955, 1951, 1946, 1945, 1941, 1939, 1936, 1931, 1930, 1927, 1925, 1924, 1921
2675 12TH ST	2014, 2010, 2005, 2002, 1993, 1990, 1986, 1981, 1977, 1970, 1967, 1961, 1956, 1941, 1931, 1927, 1925, 1924, 1921
2675 14TH ST	2014, 2010, 2005, 2002, 2001, 1996, 1993, 1990, 1986, 1981, 1977, 1970, 1967, 1966, 1961, 1960, 1956, 1955, 1951, 1946, 1941, 1939, 1936, 1931, 1930, 1927, 1925, 1924, 1921
2675 BOWIE CT	2014, 2010, 2005, 2002, 2001, 1996, 1993, 1990, 1986, 1981, 1977, 1970, 1967, 1961, 1956, 1951, 1946, 1941, 1931, 1930, 1927, 1925, 1924, 1921
2676 14TH ST	2014, 2010, 2005, 2002, 2001, 1996, 1993, 1990, 1986, 1981, 1977, 1970, 1967, 1961, 1956, 1951, 1946, 1941, 1931, 1927, 1925, 1924, 1921
2676 BOWIE CIR	2014, 2010, 2005, 2002, 2001, 1996, 1993, 1990, 1986, 1981, 1977, 1970, 1967, 1966, 1961, 1960, 1956, 1955, 1951, 1946, 1945, 1941, 1939, 1936, 1931, 1927, 1925, 1924, 1921
2677 12TH ST	2014, 2010, 2005, 2002, 1996, 1993, 1990, 1986, 1981, 1977, 1970, 1967, 1966, 1961, 1960, 1956, 1955, 1951, 1946, 1945, 1941, 1939, 1936, 1931, 1930, 1927, 1925, 1924, 1921
2677 BOWIE CT	2014, 2010, 2005, 2002, 2001, 1996, 1993, 1990, 1986, 1981, 1977, 1970, 1967, 1961, 1960, 1956, 1955, 1951, 1946, 1945, 1941, 1939, 1936, 1931, 1930, 1927, 1925, 1924, 1921
2678 11TH ST	2014, 2010, 2005, 2002, 1996, 1993, 1990, 1986, 1981, 1977, 1967, 1961, 1956, 1951, 1946, 1941, 1931, 1927, 1925, 1924, 1921
2678 BOWIE CT	2014, 2010, 2005, 2002, 2001, 1996, 1993, 1990, 1986, 1981, 1977, 1970, 1967, 1961, 1960, 1956, 1955, 1951, 1946, 1945, 1941, 1939, 1936, 1931, 1930, 1927, 1925, 1924, 1921
2679 11TH ST	2014, 2010, 2005, 2002, 1996, 1993, 1990, 1986, 1981, 1977, 1967, 1961, 1956, 1941, 1931, 1927, 1925, 1924, 1921
2680 14TH ST	2014, 2010, 2005, 2002, 2001, 1996, 1993, 1990, 1986, 1981, 1977, 1970, 1967, 1966, 1961, 1956, 1951, 1946, 1945, 1941, 1939, 1936, 1931, 1930, 1927, 1925, 1924, 1921
2683 BOWIE CT	2014, 2010, 2005, 2002, 2001, 1996, 1993, 1990, 1986, 1981, 1977, 1970, 1967, 1961, 1960, 1956, 1955, 1951, 1946, 1945, 1941, 1939, 1936, 1931, 1930, 1927, 1925, 1924, 1921
2684 11TH ST	2014, 2010, 2005, 2002, 1996, 1993, 1990, 1986, 1981, 1977, 1970, 1967, 1966, 1961, 1960, 1956, 1955, 1951, 1946, 1945, 1941, 1939, 1936, 1931, 1930, 1927, 1925, 1924, 1921
2685 11TH ST	2014, 2010, 2005, 2002, 1996, 1993, 1990, 1986, 1981, 1977, 1970, 1967, 1966, 1961, 1960, 1956, 1955, 1951, 1946, 1945, 1941, 1939, 1936, 1931, 1930, 1927, 1925, 1924, 1921
2685 BOWIE CT	2014, 2010, 2005, 2002, 2001, 1996, 1993, 1990, 1986, 1981, 1977, 1970, 1967, 1961, 1960, 1956, 1955, 1951, 1946, 1945, 1941, 1939, 1936, 1931, 1930, 1927, 1925, 1924, 1921
2688 12TH ST E	2014, 2010, 2005, 2002, 2001, 1996, 1993, 1990, 1986, 1981, 1977, 1970, 1967, 1966, 1961, 1960, 1956, 1955, 1951, 1946, 1945, 1941, 1939, 1936, 1931, 1930, 1927, 1925, 1924
2690 10TH ST	2014, 2010, 2005, 2002, 2001, 1996, 1993, 1990, 1986, 1981, 1977, 1970, 1967, 1966, 1961, 1960, 1956, 1955, 1951, 1946, 1941, 1931, 1927, 1925, 1924, 1921
2690 12TH ST	2014, 2010, 2005, 2002, 1996, 1993, 1990, 1986, 1981, 1977, 1970, 1967, 1966, 1961, 1956, 1946, 1941, 1931, 1927, 1925, 1924, 1921



## FINDINGS

<b><u>Address Researched</u></b>	<b><u>Address Not Identified in Research Source</u></b>
2691 12TH ST	2014, 2010, 2005, 2002, 1996, 1993, 1990, 1986, 1967, 1966, 1961, 1956, 1941, 1931, 1927, 1925, 1924, 1921
2692 11TH ST	2014, 2010, 2005, 2002, 2001, 1996, 1993, 1990, 1986, 1981, 1977, 1970, 1967, 1966, 1961, 1960, 1956, 1946, 1941, 1931, 1927, 1925, 1924, 1921
2693 11TH ST	2014, 2010, 2005, 2002, 1996, 1993, 1990, 1986, 1981, 1977, 1967, 1961, 1956, 1951, 1946, 1941, 1931, 1927, 1925, 1924, 1921
2701 11TH ST	2014, 2010, 2005, 2002, 2001, 1996, 1993, 1990, 1986, 1981, 1977, 1970, 1967, 1966, 1961, 1960, 1956, 1951, 1946, 1941, 1939, 1936, 1931, 1930, 1927, 1925, 1924, 1921
2706 PLEASANT	2014, 2010, 2005, 2001, 1996, 1993, 1990, 1986, 1981, 1977, 1970, 1967, 1966, 1961, 1960, 1956, 1955, 1951, 1946, 1945, 1941, 1939, 1936, 1931, 1930, 1927, 1925, 1924, 1921
2706 PLEASANT DR	2014, 2010, 2005, 2002, 2001, 1996, 1993, 1990, 1981, 1977, 1967, 1966, 1961, 1960, 1956, 1955, 1946, 1945, 1941, 1939, 1936, 1931, 1930, 1927, 1925, 1924, 1921
2706 PLEASANT ST	2014, 2010, 2005, 2002, 1993, 1986, 1970, 1967, 1961, 1956, 1951, 1946, 1945, 1941, 1939, 1936, 1931, 1930, 1927, 1925, 1924, 1921
2707 11TH ST	2014, 2010, 2005, 2002, 2001, 1996, 1993, 1990, 1986, 1981, 1977, 1970, 1967, 1966, 1961, 1956, 1955, 1951, 1946, 1945, 1941, 1939, 1936, 1931, 1930, 1927, 1925, 1924, 1921
2707 PROSPECT	2014, 2010, 2005, 2002, 2001, 1996, 1993, 1990, 1986, 1981, 1977, 1970, 1967, 1966, 1961, 1960, 1956, 1955, 1946, 1945, 1941, 1939, 1936, 1931, 1930, 1927, 1925, 1924, 1921
2707 PROSPECT AVE	2014, 2010, 2005, 2002, 2001, 1996, 1993, 1990, 1986, 1981, 1970, 1967, 1961, 1956, 1951, 1946, 1945, 1941, 1939, 1936, 1931, 1930, 1927, 1925, 1924, 1921
2707 PROSPECT DR	2014, 2010, 2005, 2002, 2001, 1996, 1993, 1990, 1986, 1981, 1977, 1967, 1966, 1961, 1960, 1956, 1955, 1951, 1946, 1945, 1941, 1939, 1936, 1931, 1930, 1927, 1925, 1924, 1921
2710 10TH	2014, 2010, 2005, 2001, 1996, 1993, 1990, 1986, 1981, 1977, 1970, 1967, 1966, 1961, 1960, 1956, 1955, 1951, 1946, 1945, 1941, 1939, 1936, 1931, 1930, 1927, 1925, 1924, 1921
2710 10TH ST	2014, 2010, 2005, 2002, 1993, 1967, 1966, 1961, 1956, 1946, 1941, 1931, 1930, 1927, 1925, 1924, 1921
2710 11TH ST	2014, 2010, 2005, 2002, 1996, 1993, 1990, 1986, 1981, 1977, 1967, 1961, 1956, 1941, 1931, 1927, 1925, 1924, 1921
2710 12TH ST	2014, 2010, 2005, 2002, 1996, 1993, 1986, 1981, 1977, 1970, 1967, 1961, 1956, 1946, 1941, 1931, 1927, 1925, 1924, 1921
2711 10TH ST	2014, 2010, 2005, 2002, 1993, 1986, 1981, 1967, 1966, 1961, 1956, 1946, 1941, 1931, 1927, 1925, 1924, 1921
2711 13TH ST	2014, 2010, 2005, 2002, 1996, 1993, 1986, 1967, 1961, 1956, 1941, 1931, 1927, 1925, 1924, 1921
2714 PLEASANT DR	2014, 2010, 2005, 2002, 2001, 1996, 1993, 1990, 1986, 1981, 1977, 1967, 1966, 1961, 1960, 1956, 1955, 1946, 1945, 1941, 1939, 1936, 1931, 1930, 1927, 1925, 1924, 1921
2714 PLEASANT ST	2014, 2010, 2005, 2002, 1996, 1993, 1990, 1986, 1970, 1967, 1961, 1956, 1951, 1946, 1945, 1941, 1939, 1936, 1931, 1930, 1927, 1925, 1924, 1921
2715 13TH	2014, 2010, 2005, 2001, 1996, 1993, 1990, 1986, 1981, 1977, 1970, 1967, 1966, 1961, 1960, 1956, 1955, 1951, 1946, 1945, 1941, 1939, 1936, 1931, 1930, 1927, 1925, 1924, 1921

## FINDINGS

<b><u>Address Researched</u></b>	<b><u>Address Not Identified in Research Source</u></b>
2715 13TH ST	2014, 2010, 2005, 2002, 1993, 1990, 1986, 1981, 1977, 1970, 1967, 1966, 1961, 1956, 1951, 1946, 1941, 1931, 1927, 1925, 1924, 1921
2715 PROSPECT	2014, 2010, 2005, 2002, 2001, 1996, 1993, 1990, 1986, 1981, 1977, 1970, 1967, 1966, 1961, 1960, 1956, 1955, 1946, 1945, 1941, 1939, 1936, 1931, 1930, 1927, 1925, 1924, 1921
2715 PROSPECT AVE	2014, 2010, 2005, 2002, 1996, 1993, 1990, 1986, 1981, 1970, 1967, 1961, 1956, 1951, 1946, 1945, 1941, 1939, 1936, 1931, 1930, 1927, 1925, 1924, 1921
2715 PROSPECT DR	2014, 2010, 2005, 2002, 2001, 1996, 1993, 1990, 1986, 1981, 1977, 1967, 1966, 1961, 1960, 1956, 1955, 1951, 1946, 1945, 1941, 1939, 1936, 1931, 1930, 1927, 1925, 1924, 1921
2719 11TH ST	2014, 2010, 2005, 2002, 1996, 1993, 1986, 1981, 1977, 1967, 1961, 1960, 1956, 1955, 1951, 1946, 1945, 1941, 1939, 1936, 1931, 1930, 1927, 1925, 1924, 1921
2720 14TH	2014, 2010, 2005, 2001, 1996, 1993, 1990, 1986, 1977, 1970, 1967, 1966, 1961, 1960, 1956, 1955, 1951, 1946, 1945, 1941, 1939, 1936, 1931, 1930, 1927, 1925, 1924, 1921
2720 14TH ST	2014, 2010, 2005, 2002, 1993, 1990, 1986, 1967, 1961, 1960, 1956, 1955, 1951, 1946, 1945, 1941, 1939, 1936, 1931, 1930, 1927, 1925, 1924, 1921
2720 14th St	2002, 2001, 1996, 1993, 1990, 1986, 1981, 1977, 1970, 1967, 1966, 1961, 1960, 1956, 1955, 1951, 1946, 1945, 1941, 1939, 1936, 1931, 1930, 1927, 1925, 1924, 1921
2722 14TH ST	2014, 2010, 2005, 2002, 2001, 1996, 1993, 1990, 1986, 1981, 1977, 1970, 1967, 1966, 1961, 1960, 1956, 1955, 1951, 1946, 1945, 1941, 1939, 1936, 1931, 1930, 1927, 1925, 1924, 1921
2722 PLEASANT DR	2014, 2010, 2005, 2002, 2001, 1996, 1993, 1990, 1986, 1981, 1977, 1967, 1966, 1961, 1960, 1956, 1955, 1951, 1946, 1945, 1941, 1939, 1936, 1931, 1930, 1927, 1925, 1924, 1921
2722 PLEASANT ST	2014, 2010, 2005, 2002, 1996, 1993, 1990, 1986, 1970, 1967, 1966, 1961, 1956, 1951, 1946, 1945, 1941, 1939, 1936, 1931, 1930, 1927, 1925, 1924, 1921
2722 Pleasant St	2014, 2005, 2002, 2001, 1996, 1993, 1990, 1986, 1981, 1977, 1970, 1967, 1966, 1961, 1960, 1956, 1955, 1951, 1946, 1945, 1941, 1939, 1936, 1931, 1930, 1927, 1925, 1924, 1921
2723 PROSPECT	2014, 2010, 2005, 2002, 2001, 1996, 1993, 1990, 1986, 1981, 1977, 1970, 1967, 1966, 1961, 1960, 1956, 1955, 1946, 1945, 1941, 1939, 1936, 1931, 1930, 1927, 1925, 1924, 1921
2723 PROSPECT AVE	2014, 2010, 2005, 2002, 1996, 1993, 1990, 1986, 1981, 1977, 1970, 1967, 1961, 1956, 1951, 1946, 1945, 1941, 1939, 1936, 1931, 1930, 1927, 1925, 1924, 1921
2725 10TH	2014, 2010, 2005, 2001, 1996, 1993, 1990, 1986, 1981, 1977, 1970, 1967, 1966, 1961, 1960, 1956, 1955, 1951, 1946, 1945, 1941, 1939, 1936, 1931, 1930, 1927, 1925, 1924, 1921
2725 10TH ST	2014, 2010, 2005, 2002, 1996, 1993, 1990, 1986, 1977, 1970, 1967, 1966, 1961, 1960, 1956, 1955, 1951, 1946, 1945, 1941, 1939, 1936, 1931, 1930, 1927, 1925, 1924, 1921
2726 11TH ST	2014, 2010, 2005, 2002, 2001, 1996, 1993, 1990, 1986, 1981, 1977, 1970, 1967, 1966, 1961, 1956, 1941, 1931, 1927, 1925, 1924, 1921
2726 12TH	2014, 2010, 2005, 2001, 1996, 1993, 1990, 1986, 1981, 1977, 1970, 1967, 1966, 1961, 1960, 1956, 1955, 1951, 1946, 1945, 1941, 1939, 1936, 1931, 1930, 1927, 1925, 1924, 1921
2726 12TH ST	2014, 2010, 2005, 2002, 1996, 1993, 1986, 1967, 1961, 1956, 1941, 1931, 1927, 1925, 1924, 1921

## FINDINGS

<b><u>Address Researched</u></b>	<b><u>Address Not Identified in Research Source</u></b>
2727 10TH	2014, 2010, 2005, 2001, 1996, 1993, 1990, 1986, 1981, 1977, 1970, 1967, 1966, 1961, 1960, 1956, 1955, 1951, 1946, 1945, 1941, 1939, 1936, 1931, 1930, 1927, 1925, 1924, 1921
2727 10TH ST	2014, 2010, 2005, 2002, 1996, 1993, 1990, 1986, 1981, 1977, 1970, 1967, 1961, 1956, 1946, 1941, 1931, 1927, 1925, 1924, 1921
2727 12TH ST	2014, 2010, 2005, 2002, 2001, 1996, 1993, 1990, 1986, 1981, 1977, 1970, 1967, 1966, 1961, 1956, 1951, 1946, 1941, 1931, 1927, 1925, 1924, 1921
2727 13TH	2014, 2010, 2005, 2001, 1996, 1993, 1990, 1986, 1981, 1977, 1970, 1967, 1966, 1961, 1960, 1956, 1955, 1951, 1946, 1945, 1941, 1939, 1936, 1931, 1930, 1927, 1925, 1924, 1921
2727 13TH ST	2014, 2010, 2005, 2002, 1996, 1993, 1990, 1986, 1981, 1977, 1967, 1966, 1961, 1956, 1951, 1946, 1941, 1931, 1930, 1927, 1925, 1924, 1921
2729 10TH ST	2014, 2010, 2005, 2002, 1996, 1993, 1990, 1986, 1981, 1977, 1967, 1966, 1961, 1956, 1946, 1941, 1931, 1930, 1927, 1925, 1924, 1921
2730 PLEASANT ST	2014, 2010, 2005, 2002, 1996, 1993, 1990, 1986, 1981, 1977, 1970, 1967, 1961, 1956, 1951, 1946, 1945, 1941, 1939, 1936, 1931, 1930, 1927, 1925, 1924, 1921
2730 PROSPECT	2014, 2010, 2005, 2002, 2001, 1996, 1993, 1990, 1986, 1981, 1977, 1970, 1967, 1966, 1961, 1960, 1956, 1955, 1946, 1945, 1941, 1939, 1936, 1931, 1930, 1927, 1925, 1924, 1921
2730 PROSPECT AVE	2014, 2010, 2005, 1996, 1993, 1990, 1986, 1981, 1970, 1967, 1961, 1956, 1951, 1946, 1945, 1941, 1939, 1936, 1931, 1930, 1927, 1925, 1924, 1921
2730 PROSPECT DR	2014, 2010, 2005, 2002, 2001, 1996, 1993, 1990, 1986, 1981, 1977, 1967, 1966, 1961, 1960, 1956, 1955, 1951, 1946, 1945, 1941, 1939, 1936, 1931, 1930, 1927, 1925, 1924, 1921
2731 PROSPECT AVE	2014, 2010, 2005, 2002, 1996, 1993, 1990, 1970, 1967, 1961, 1956, 1951, 1946, 1945, 1941, 1939, 1936, 1931, 1930, 1927, 1925, 1924, 1921
2731 PROSPECT DR	2014, 2010, 2005, 2002, 2001, 1996, 1993, 1990, 1986, 1981, 1977, 1967, 1966, 1961, 1960, 1956, 1955, 1951, 1946, 1945, 1941, 1939, 1936, 1931, 1930, 1927, 1925, 1924, 1921
2735 COTTAGE ST	2014, 2010, 2005, 2002, 1996, 1993, 1990, 1986, 1977, 1970, 1967, 1966, 1961, 1956, 1951, 1946, 1945, 1941, 1939, 1936, 1931, 1930, 1927, 1925, 1924, 1921
2735 COTTAGE WAY	2014, 2010, 2005, 2002, 2001, 1996, 1993, 1990, 1986, 1981, 1977, 1967, 1966, 1961, 1960, 1956, 1955, 1951, 1946, 1945, 1941, 1939, 1936, 1931, 1930, 1927, 1925, 1924, 1921
2737 PLEASANT	2014, 2010, 2005, 2001, 1996, 1993, 1990, 1986, 1981, 1977, 1970, 1967, 1966, 1961, 1960, 1956, 1955, 1951, 1946, 1945, 1941, 1939, 1936, 1931, 1930, 1927, 1925, 1924, 1921
2737 PLEASANT DR	2014, 2010, 2005, 2002, 2001, 1996, 1993, 1990, 1981, 1967, 1966, 1961, 1960, 1956, 1955, 1951, 1946, 1945, 1941, 1939, 1936, 1931, 1930, 1927, 1925, 1924, 1921
2737 PLEASANT ST	2014, 2010, 2005, 2002, 1993, 1986, 1981, 1977, 1970, 1967, 1966, 1961, 1960, 1956, 1955, 1951, 1946, 1945, 1941, 1939, 1936, 1931, 1930, 1927, 1925, 1924, 1921
2737 Pleasant St	2005, 2002, 2001, 1996, 1993, 1990, 1986, 1981, 1977, 1970, 1967, 1966, 1961, 1960, 1956, 1955, 1951, 1946, 1945, 1941, 1939, 1936, 1931, 1930, 1927, 1925, 1924, 1921
2738 PLEASANT DR	2014, 2010, 2005, 2002, 2001, 1996, 1993, 1990, 1986, 1981, 1967, 1966, 1961, 1960, 1956, 1955, 1951, 1946, 1945, 1941, 1939, 1936, 1931, 1930, 1927, 1925, 1924, 1921
2738 PLEASANT ST	2014, 2010, 2005, 2002, 1996, 1993, 1977, 1970, 1967, 1961, 1956, 1951, 1946, 1945, 1941, 1939, 1936, 1931, 1930, 1927, 1925, 1924, 1921

## FINDINGS

<b><u>Address Researched</u></b>	<b><u>Address Not Identified in Research Source</u></b>
2738 PROSPECT	2014, 2010, 2005, 2002, 2001, 1996, 1993, 1990, 1986, 1981, 1977, 1970, 1967, 1966, 1961, 1960, 1956, 1955, 1946, 1945, 1941, 1939, 1936, 1931, 1930, 1927, 1925, 1924, 1921
2738 PROSPECT AVE	2014, 2010, 2005, 2002, 1996, 1993, 1990, 1986, 1981, 1977, 1970, 1967, 1961, 1956, 1951, 1946, 1945, 1941, 1939, 1936, 1931, 1930, 1927, 1925, 1924, 1921
2738 PROSPECT DR	2014, 2010, 2005, 2002, 2001, 1996, 1993, 1990, 1986, 1981, 1977, 1967, 1966, 1961, 1960, 1956, 1955, 1951, 1946, 1945, 1941, 1939, 1936, 1931, 1930, 1927, 1925, 1924, 1921
2739 PROSPECT AVE	2014, 2010, 2005, 2002, 1996, 1993, 1990, 1986, 1981, 1970, 1967, 1961, 1956, 1951, 1946, 1945, 1941, 1939, 1936, 1931, 1930, 1927, 1925, 1924, 1921
2739 PROSPECT DR	2014, 2010, 2005, 2002, 2001, 1996, 1993, 1990, 1986, 1981, 1977, 1967, 1966, 1961, 1960, 1956, 1955, 1951, 1946, 1945, 1941, 1939, 1936, 1931, 1930, 1927, 1925, 1924, 1921
2740 PLEASANT ST	2014, 2010, 2005, 2002, 2001, 1996, 1993, 1990, 1986, 1981, 1970, 1967, 1966, 1961, 1960, 1956, 1955, 1951, 1946, 1945, 1941, 1939, 1936, 1931, 1930, 1927, 1925, 1924, 1921
2742 10TH ST	2014, 2010, 2005, 2002, 1996, 1993, 1990, 1986, 1981, 1977, 1970, 1967, 1966, 1961, 1956, 1951, 1946, 1941, 1931, 1927, 1925, 1924, 1921
2742 11TH	2014, 2010, 2005, 2001, 1996, 1993, 1990, 1986, 1981, 1977, 1970, 1967, 1966, 1961, 1960, 1956, 1955, 1951, 1946, 1945, 1941, 1939, 1936, 1931, 1930, 1927, 1925, 1924, 1921
2742 11TH ST	2014, 2010, 2005, 2002, 1996, 1993, 1990, 1986, 1981, 1977, 1970, 1967, 1966, 1961, 1960, 1956, 1955, 1951, 1946, 1945, 1941, 1939, 1936, 1931, 1930, 1927, 1925, 1924, 1921
2742 12TH	2014, 2010, 2005, 2001, 1996, 1993, 1990, 1986, 1981, 1977, 1970, 1967, 1966, 1961, 1960, 1956, 1955, 1951, 1946, 1945, 1941, 1939, 1936, 1931, 1930, 1927, 1925, 1924, 1921
2742 12TH ST	2014, 2010, 2005, 2002, 1996, 1993, 1990, 1967, 1961, 1956, 1946, 1941, 1931, 1927, 1925, 1924, 1921
2743 10TH	2014, 2010, 2005, 2001, 1996, 1993, 1990, 1986, 1981, 1977, 1970, 1967, 1966, 1961, 1960, 1956, 1955, 1951, 1946, 1945, 1941, 1939, 1936, 1931, 1930, 1927, 1925, 1924, 1921
2743 10TH ST	2014, 2010, 2005, 2002, 1996, 1993, 1990, 1986, 1970, 1967, 1966, 1961, 1956, 1941, 1931, 1927, 1925, 1924, 1921
2743 11TH ST	2014, 2010, 2005, 2002, 2001, 1996, 1993, 1990, 1986, 1981, 1977, 1970, 1967, 1961, 1956, 1946, 1945, 1941, 1931, 1927, 1925, 1924, 1921
2743 12TH	2014, 2010, 2005, 2002, 2001, 1996, 1993, 1990, 1981, 1977, 1970, 1967, 1966, 1961, 1960, 1956, 1955, 1951, 1946, 1945, 1941, 1939, 1936, 1931, 1930, 1927, 1925, 1924, 1921
2743 12TH ST	2014, 2010, 2005, 2002, 1996, 1993, 1986, 1967, 1961, 1960, 1956, 1951, 1946, 1941, 1931, 1927, 1925, 1924, 1921
2743 12th St	2014, 2010, 2002, 2001, 1996, 1993, 1990, 1986, 1981, 1977, 1970, 1967, 1966, 1961, 1960, 1956, 1955, 1951, 1946, 1945, 1941, 1939, 1936, 1931, 1930, 1927, 1925, 1924, 1921
2743 13TH ST	2014, 2010, 2005, 2002, 1996, 1993, 1990, 1977, 1967, 1961, 1956, 1946, 1941, 1931, 1927, 1925, 1924, 1921
2746 PLEASANT	2014, 2010, 2005, 2001, 1996, 1993, 1990, 1986, 1981, 1977, 1970, 1967, 1966, 1961, 1960, 1956, 1955, 1951, 1946, 1945, 1941, 1939, 1936, 1931, 1930, 1927, 1925, 1924, 1921

## FINDINGS

<b><u>Address Researched</u></b>	<b><u>Address Not Identified in Research Source</u></b>
2746 PLEASANT DR	2014, 2010, 2005, 2002, 2001, 1996, 1993, 1990, 1986, 1981, 1977, 1967, 1966, 1961, 1960, 1956, 1955, 1946, 1945, 1941, 1939, 1936, 1931, 1930, 1927, 1925, 1924, 1921
2746 PLEASANT ST	2014, 2010, 2005, 2002, 1996, 1993, 1977, 1970, 1967, 1961, 1956, 1951, 1946, 1945, 1941, 1939, 1936, 1931, 1930, 1927, 1925, 1924, 1921
2746 PROSPECT AVE	2014, 2010, 2005, 2002, 1996, 1993, 1990, 1970, 1967, 1966, 1961, 1956, 1951, 1946, 1945, 1941, 1939, 1936, 1931, 1930, 1927, 1925, 1924, 1921
2747 PROSPECT	2014, 2010, 2005, 2002, 2001, 1996, 1993, 1990, 1986, 1981, 1977, 1970, 1967, 1966, 1961, 1960, 1956, 1955, 1946, 1945, 1941, 1939, 1936, 1931, 1930, 1927, 1925, 1924, 1921
2747 PROSPECT AVE	2014, 2010, 2005, 1993, 1970, 1967, 1966, 1961, 1956, 1951, 1946, 1945, 1941, 1939, 1936, 1931, 1930, 1927, 1925, 1924, 1921
2748 14TH	2014, 2010, 2005, 2001, 1996, 1993, 1990, 1986, 1981, 1977, 1970, 1967, 1966, 1961, 1960, 1956, 1955, 1951, 1946, 1945, 1941, 1939, 1936, 1931, 1930, 1927, 1925, 1924, 1921
2748 14TH ST	2014, 2010, 2005, 2002, 1993, 1970, 1967, 1961, 1956, 1951, 1941, 1931, 1927, 1925, 1924, 1921
2748 14th St	2002, 2001, 1996, 1993, 1990, 1986, 1981, 1977, 1970, 1967, 1966, 1961, 1960, 1956, 1955, 1951, 1946, 1945, 1941, 1939, 1936, 1931, 1930, 1927, 1925, 1924, 1921
2754 COTTAGE ST	2014, 2010, 2005, 2002, 2001, 1996, 1993, 1990, 1986, 1981, 1977, 1970, 1967, 1966, 1961, 1960, 1956, 1946, 1945, 1941, 1939, 1936, 1931, 1930, 1927, 1925, 1924, 1921
2754 PLEASANT DR	2014, 2010, 2005, 2002, 2001, 1996, 1993, 1990, 1986, 1981, 1977, 1970, 1967, 1966, 1961, 1960, 1956, 1955, 1946, 1945, 1941, 1939, 1936, 1931, 1930, 1927, 1925, 1924, 1921
2754 PLEASANT ST	2014, 2010, 2005, 2002, 1996, 1993, 1990, 1986, 1981, 1977, 1970, 1967, 1961, 1956, 1951, 1946, 1945, 1941, 1939, 1936, 1931, 1930, 1927, 1925, 1924, 1921
2754 PROSPECT	2014, 2010, 2005, 2002, 2001, 1996, 1993, 1990, 1986, 1981, 1977, 1970, 1967, 1966, 1961, 1960, 1956, 1955, 1946, 1945, 1941, 1939, 1936, 1931, 1930, 1927, 1925, 1924, 1921
2754 PROSPECT AVE	2014, 2010, 2005, 2002, 1996, 1993, 1986, 1981, 1977, 1970, 1967, 1961, 1956, 1951, 1946, 1945, 1941, 1939, 1936, 1931, 1930, 1927, 1925, 1924, 1921
2755 PLEASANT	2014, 2010, 2005, 2001, 1996, 1993, 1990, 1986, 1981, 1977, 1970, 1967, 1966, 1961, 1960, 1956, 1955, 1951, 1946, 1945, 1941, 1939, 1936, 1931, 1930, 1927, 1925, 1924, 1921
2755 PLEASANT DR	2014, 2010, 2005, 2002, 2001, 1996, 1993, 1990, 1986, 1981, 1977, 1967, 1966, 1961, 1960, 1956, 1955, 1951, 1946, 1945, 1941, 1939, 1936, 1931, 1930, 1927, 1925, 1924, 1921
2755 PLEASANT ST	2014, 2010, 2005, 2002, 1996, 1993, 1990, 1986, 1981, 1970, 1967, 1961, 1956, 1951, 1946, 1945, 1941, 1939, 1936, 1931, 1930, 1927, 1925, 1924, 1921
2755 PROSPECT AVE	2014, 2010, 2005, 2002, 1996, 1993, 1990, 1986, 1981, 1977, 1970, 1967, 1966, 1961, 1956, 1951, 1946, 1945, 1941, 1939, 1936, 1931, 1930, 1927, 1925, 1924, 1921
2757 12TH	2014, 2010, 2005, 2001, 1996, 1993, 1990, 1986, 1981, 1977, 1970, 1967, 1966, 1961, 1960, 1956, 1955, 1951, 1946, 1945, 1941, 1939, 1936, 1931, 1930, 1927, 1925, 1924, 1921
2757 12TH ST	2014, 2010, 2005, 2002, 1996, 1993, 1990, 1981, 1977, 1970, 1967, 1961, 1956, 1941, 1931, 1927, 1925, 1924, 1921

## FINDINGS

<b><u>Address Researched</u></b>	<b><u>Address Not Identified in Research Source</u></b>
2758 10TH	2014, 2010, 2005, 2001, 1996, 1993, 1990, 1986, 1981, 1977, 1970, 1967, 1966, 1961, 1960, 1956, 1955, 1951, 1946, 1945, 1941, 1939, 1936, 1931, 1930, 1927, 1925, 1924, 1921
2758 10TH ST	2014, 2010, 2005, 2002, 1996, 1993, 1990, 1967, 1966, 1961, 1956, 1951, 1946, 1941, 1931, 1927, 1925, 1924, 1921
2758 11TH ST	2014, 2010, 2005, 2002, 1996, 1993, 1990, 1986, 1981, 1977, 1970, 1967, 1961, 1956, 1951, 1941, 1931, 1927, 1925, 1924, 1921
2758 12TH ST	2014, 2010, 2005, 2002, 1996, 1993, 1990, 1986, 1981, 1977, 1970, 1967, 1961, 1956, 1951, 1946, 1945, 1941, 1939, 1936, 1931, 1930, 1927, 1925, 1924, 1921
2759 10TH	2014, 2010, 2005, 2001, 1996, 1993, 1990, 1986, 1981, 1977, 1970, 1967, 1966, 1961, 1960, 1956, 1955, 1951, 1946, 1945, 1941, 1939, 1936, 1931, 1930, 1927, 1925, 1924, 1921
2759 10TH ST	2014, 2010, 2005, 2002, 1993, 1990, 1986, 1981, 1970, 1967, 1966, 1961, 1956, 1951, 1946, 1945, 1941, 1939, 1936, 1931, 1930, 1927, 1925, 1924, 1921
2759 11TH ST	2014, 2010, 2005, 2002, 1996, 1993, 1990, 1986, 1981, 1977, 1967, 1961, 1956, 1951, 1941, 1931, 1927, 1925, 1924, 1921
2759 13TH ST	2014, 2010, 2005, 2002, 1996, 1993, 1977, 1967, 1961, 1956, 1946, 1941, 1931, 1927, 1925, 1924, 1921
2759 13th St	2014, 2010, 2002, 2001, 1996, 1993, 1990, 1986, 1981, 1977, 1970, 1967, 1966, 1961, 1960, 1956, 1955, 1951, 1946, 1945, 1941, 1939, 1936, 1931, 1930, 1927, 1925, 1924, 1921
2762 13TH ST	2014, 2010, 2005, 2002, 2001, 1996, 1993, 1990, 1986, 1981, 1977, 1970, 1967, 1961, 1960, 1956, 1955, 1951, 1946, 1945, 1941, 1939, 1936, 1931, 1930, 1927, 1925, 1924, 1921
2762 PLEASANT	2014, 2010, 2005, 2001, 1996, 1993, 1990, 1986, 1981, 1977, 1970, 1967, 1966, 1961, 1960, 1956, 1955, 1951, 1946, 1945, 1941, 1939, 1936, 1931, 1930, 1927, 1925, 1924, 1921
2762 PLEASANT DR	2014, 2010, 2005, 2002, 2001, 1996, 1993, 1990, 1986, 1981, 1977, 1970, 1967, 1966, 1961, 1960, 1956, 1955, 1946, 1945, 1941, 1939, 1936, 1931, 1930, 1927, 1925, 1924, 1921
2762 PLEASANT ST	2014, 2010, 2005, 2002, 1996, 1993, 1986, 1977, 1970, 1967, 1961, 1956, 1951, 1946, 1945, 1941, 1939, 1936, 1931, 1930, 1927, 1925, 1924, 1921
2762 Pleasant St	2014, 2002, 2001, 1996, 1993, 1990, 1986, 1981, 1977, 1970, 1967, 1966, 1961, 1960, 1956, 1955, 1951, 1946, 1945, 1941, 1939, 1936, 1931, 1930, 1927, 1925, 1924, 1921
2762 PROSPECT	2014, 2010, 2005, 2002, 2001, 1996, 1993, 1990, 1986, 1981, 1977, 1970, 1967, 1966, 1961, 1960, 1956, 1955, 1946, 1945, 1941, 1939, 1936, 1931, 1930, 1927, 1925, 1924, 1921
2762 PROSPECT AVE	2014, 2010, 2005, 1996, 1993, 1986, 1970, 1967, 1961, 1956, 1951, 1946, 1945, 1941, 1939, 1936, 1931, 1930, 1927, 1925, 1924, 1921
2763 PLEASANT DR	2014, 2010, 2005, 2002, 2001, 1996, 1993, 1990, 1986, 1981, 1977, 1967, 1966, 1961, 1960, 1956, 1955, 1951, 1946, 1945, 1941, 1939, 1936, 1931, 1930, 1927, 1925, 1924, 1921
2763 PLEASANT ST	2014, 2010, 2005, 2002, 1996, 1993, 1990, 1986, 1981, 1977, 1970, 1967, 1961, 1956, 1951, 1946, 1945, 1941, 1939, 1936, 1931, 1930, 1927, 1925, 1924, 1921
2763 PROSPECT	2014, 2010, 2005, 2002, 2001, 1996, 1993, 1990, 1986, 1981, 1977, 1970, 1967, 1966, 1961, 1960, 1956, 1955, 1946, 1945, 1941, 1939, 1936, 1931, 1930, 1927, 1925, 1924, 1921
2763 PROSPECT AVE	2014, 2010, 2005, 1996, 1993, 1977, 1970, 1967, 1961, 1956, 1951, 1946, 1945, 1941, 1939, 1936, 1931, 1930, 1927, 1925, 1924, 1921

## FINDINGS

<b><u>Address Researched</u></b>	<b><u>Address Not Identified in Research Source</u></b>
2763 PROSPECT DR	2014, 2010, 2005, 2002, 2001, 1996, 1993, 1990, 1986, 1981, 1977, 1967, 1966, 1961, 1960, 1956, 1955, 1951, 1946, 1945, 1941, 1939, 1936, 1931, 1930, 1927, 1925, 1924, 1921
2767 PROSPECT AVE	2014, 2010, 2005, 2002, 1996, 1993, 1990, 1986, 1981, 1977, 1970, 1967, 1966, 1961, 1960, 1956, 1955, 1951, 1946, 1945, 1941, 1939, 1936, 1931, 1930, 1927, 1925, 1924, 1921
2770 PLEASANT DR	2014, 2010, 2005, 2002, 2001, 1996, 1993, 1990, 1986, 1981, 1977, 1970, 1967, 1966, 1961, 1960, 1956, 1955, 1946, 1945, 1941, 1939, 1936, 1931, 1930, 1927, 1925, 1924, 1921
2770 PLEASANT ST	2014, 2010, 2005, 2002, 1996, 1993, 1990, 1986, 1981, 1977, 1970, 1967, 1961, 1956, 1951, 1946, 1945, 1941, 1939, 1936, 1931, 1930, 1927, 1925, 1924, 1921
2770 PROSPECT	2014, 2010, 2005, 2002, 2001, 1996, 1993, 1990, 1986, 1981, 1977, 1970, 1967, 1966, 1961, 1960, 1956, 1955, 1946, 1945, 1941, 1939, 1936, 1931, 1930, 1927, 1925, 1924, 1921
2770 PROSPECT AVE	2014, 2010, 2005, 2002, 1996, 1993, 1990, 1986, 1981, 1977, 1970, 1967, 1961, 1956, 1951, 1946, 1945, 1941, 1939, 1936, 1931, 1930, 1927, 1925, 1924, 1921
2770 PROSPECT DR	2014, 2010, 2005, 2002, 2001, 1996, 1993, 1990, 1986, 1981, 1977, 1967, 1966, 1961, 1960, 1956, 1955, 1951, 1946, 1945, 1941, 1939, 1936, 1931, 1930, 1927, 1925, 1924, 1921
2771 PLEASANT	2014, 2010, 2005, 2001, 1996, 1993, 1990, 1986, 1981, 1977, 1970, 1967, 1966, 1961, 1960, 1956, 1955, 1951, 1946, 1945, 1941, 1939, 1936, 1931, 1930, 1927, 1925, 1924, 1921
2771 PLEASANT DR	2014, 2010, 2005, 2002, 2001, 1996, 1993, 1990, 1986, 1981, 1977, 1967, 1966, 1961, 1960, 1956, 1955, 1951, 1946, 1945, 1941, 1939, 1936, 1931, 1930, 1927, 1925, 1924, 1921
2771 PLEASANT ST	2014, 2010, 2005, 2002, 1993, 1986, 1977, 1970, 1967, 1961, 1956, 1951, 1946, 1945, 1941, 1939, 1936, 1931, 1930, 1927, 1925, 1924, 1921
2771 PROSPECT	2014, 2010, 2005, 2002, 2001, 1996, 1993, 1990, 1986, 1981, 1977, 1970, 1967, 1966, 1961, 1960, 1956, 1955, 1946, 1945, 1941, 1939, 1936, 1931, 1930, 1927, 1925, 1924, 1921
2771 PROSPECT AVE	2014, 2010, 2005, 2002, 1996, 1993, 1990, 1986, 1981, 1977, 1970, 1967, 1961, 1956, 1951, 1946, 1945, 1941, 1939, 1936, 1931, 1930, 1927, 1925, 1924, 1921
2772 COTTAGE	2014, 2010, 2005, 2001, 1996, 1993, 1990, 1986, 1981, 1977, 1970, 1967, 1966, 1961, 1960, 1956, 1955, 1951, 1946, 1945, 1941, 1939, 1936, 1931, 1930, 1927, 1925, 1924, 1921
2772 COTTAGE ST	2014, 2010, 2005, 2002, 1996, 1993, 1990, 1986, 1981, 1970, 1967, 1966, 1961, 1956, 1951, 1946, 1941, 1931, 1927, 1925, 1924, 1921
2772 COTTAGE WAY	2014, 2010, 2005, 2002, 2001, 1996, 1993, 1990, 1986, 1981, 1977, 1967, 1966, 1961, 1960, 1956, 1955, 1951, 1946, 1945, 1941, 1939, 1936, 1931, 1930, 1927, 1925, 1924, 1921
2774 10TH ST	2014, 2010, 2005, 2002, 1996, 1993, 1990, 1986, 1981, 1977, 1970, 1967, 1966, 1961, 1956, 1951, 1946, 1945, 1941, 1939, 1931, 1927, 1925, 1924, 1921
2774 10th St	2005, 2002, 2001, 1996, 1993, 1990, 1986, 1981, 1977, 1970, 1967, 1966, 1961, 1960, 1956, 1955, 1951, 1946, 1945, 1941, 1939, 1936, 1931, 1930, 1927, 1925, 1924, 1921
2774 11TH	2014, 2010, 2005, 2001, 1996, 1993, 1990, 1986, 1981, 1977, 1970, 1967, 1966, 1961, 1960, 1956, 1955, 1951, 1946, 1945, 1941, 1939, 1936, 1931, 1930, 1927, 1925, 1924, 1921
2774 11TH ST	2014, 2010, 2005, 2002, 1996, 1993, 1990, 1986, 1977, 1970, 1967, 1961, 1956, 1951, 1946, 1941, 1931, 1927, 1925, 1924, 1921

## FINDINGS

### **Address Researched**

### **Address Not Identified in Research Source**

2774 12TH	2014, 2010, 2005, 2001, 1996, 1993, 1990, 1986, 1977, 1970, 1967, 1966, 1961, 1960, 1956, 1955, 1951, 1946, 1945, 1941, 1939, 1936, 1931, 1930, 1927, 1925, 1924, 1921
2774 12TH ST	2014, 2010, 2005, 2002, 1996, 1993, 1981, 1967, 1961, 1956, 1951, 1946, 1941, 1931, 1927, 1925, 1924, 1921
2774 COTTAGE ST	2014, 2010, 2005, 2002, 1996, 1993, 1990, 1986, 1981, 1977, 1970, 1967, 1966, 1961, 1960, 1956, 1955, 1951, 1946, 1945, 1941, 1939, 1936, 1931, 1930, 1927, 1925, 1924, 1921
2774 COTTAGE WAY	2014, 2010, 2005, 2002, 2001, 1996, 1993, 1990, 1986, 1981, 1977, 1967, 1966, 1961, 1960, 1956, 1955, 1951, 1946, 1945, 1941, 1939, 1936, 1931, 1930, 1927, 1925, 1924, 1921
2775 10TH ST	2014, 2010, 2005, 2002, 1996, 1993, 1990, 1967, 1966, 1961, 1956, 1951, 1946, 1941, 1931, 1927, 1925, 1924, 1921
2775 11TH ST	2014, 2010, 2005, 2002, 1996, 1993, 1990, 1986, 1981, 1977, 1970, 1967, 1961, 1956, 1941, 1931, 1927, 1925, 1924, 1921
2775 12TH	2014, 2010, 2005, 2001, 1996, 1993, 1990, 1986, 1981, 1977, 1970, 1967, 1966, 1961, 1960, 1956, 1955, 1951, 1946, 1945, 1941, 1939, 1936, 1931, 1930, 1927, 1925, 1924, 1921
2775 12TH ST	2014, 2010, 2005, 2002, 1993, 1967, 1961, 1956, 1946, 1941, 1931, 1930, 1927, 1925, 1924, 1921
2775 13TH	2014, 2010, 2005, 2001, 1996, 1993, 1990, 1986, 1981, 1977, 1970, 1967, 1966, 1961, 1960, 1956, 1955, 1951, 1946, 1945, 1941, 1939, 1936, 1931, 1930, 1927, 1925, 1924, 1921
2775 13TH ST	2014, 2010, 2005, 2002, 1993, 1967, 1961, 1956, 1946, 1941, 1931, 1927, 1925, 1924, 1921
2775 14TH ST	2014, 2010, 2005, 2002, 2001, 1996, 1993, 1990, 1986, 1981, 1977, 1970, 1967, 1966, 1961, 1960, 1956, 1955, 1941, 1931, 1927, 1925, 1924, 1921
2776 12TH ST	2014, 2010, 2005, 2002, 2001, 1996, 1993, 1990, 1986, 1981, 1977, 1970, 1967, 1966, 1961, 1960, 1956, 1955, 1951, 1946, 1945, 1941, 1939, 1936, 1931, 1927, 1925, 1924, 1921
2778 PLEASANT DR	2014, 2010, 2005, 2002, 2001, 1996, 1993, 1990, 1986, 1981, 1977, 1967, 1966, 1961, 1960, 1956, 1955, 1951, 1946, 1945, 1941, 1939, 1936, 1931, 1930, 1927, 1925, 1924, 1921
2778 PLEASANT ST	2014, 2010, 2005, 2002, 1996, 1993, 1970, 1967, 1961, 1956, 1951, 1946, 1945, 1941, 1939, 1936, 1931, 1930, 1927, 1925, 1924, 1921
2778 PROSPECT AVE	2014, 2010, 2005, 2002, 1996, 1993, 1990, 1986, 1970, 1967, 1961, 1956, 1951, 1946, 1945, 1941, 1939, 1936, 1931, 1930, 1927, 1925, 1924, 1921
2778 PROSPECT DR	2014, 2010, 2005, 2002, 2001, 1996, 1993, 1990, 1986, 1981, 1977, 1967, 1966, 1961, 1960, 1956, 1955, 1951, 1946, 1945, 1941, 1939, 1936, 1931, 1930, 1927, 1925, 1924, 1921
2779 10TH ST	2014, 2010, 2005, 2002, 2001, 1996, 1993, 1990, 1986, 1981, 1977, 1970, 1967, 1966, 1961, 1956, 1946, 1941, 1939, 1936, 1931, 1930, 1927, 1925, 1924, 1921
2779 PLEASANT DR	2014, 2010, 2005, 2002, 2001, 1996, 1993, 1990, 1986, 1981, 1977, 1967, 1966, 1961, 1960, 1956, 1955, 1946, 1945, 1941, 1939, 1936, 1931, 1930, 1927, 1925, 1924, 1921
2779 PLEASANT ST	2014, 2010, 2005, 2002, 1996, 1993, 1970, 1967, 1961, 1956, 1951, 1946, 1945, 1941, 1939, 1936, 1931, 1930, 1927, 1925, 1924, 1921
2779 PROSPECT	2014, 2010, 2005, 2002, 2001, 1996, 1993, 1990, 1986, 1981, 1977, 1970, 1967, 1966, 1961, 1960, 1956, 1955, 1946, 1945, 1941, 1939, 1936, 1931, 1930, 1927, 1925, 1924, 1921



## FINDINGS

<b><u>Address Researched</u></b>	<b><u>Address Not Identified in Research Source</u></b>
2779 PROSPECT AVE	2014, 2010, 2005, 2002, 1996, 1993, 1970, 1967, 1961, 1956, 1951, 1946, 1945, 1941, 1939, 1936, 1931, 1930, 1927, 1925, 1924, 1921
2785 PLEASANT ST	2014, 2010, 2005, 2002, 1996, 1993, 1990, 1986, 1981, 1977, 1970, 1967, 1966, 1961, 1960, 1956, 1955, 1951, 1946, 1945, 1941, 1939, 1936, 1931, 1930, 1927, 1925, 1924, 1921
2786 10TH ST	2014, 2010, 2005, 2002, 2001, 1996, 1993, 1990, 1986, 1981, 1977, 1970, 1967, 1966, 1961, 1960, 1956, 1955, 1951, 1946, 1945, 1941, 1939, 1936, 1931, 1927, 1925, 1924, 1921
2786 PLEASANT	2014, 2010, 2005, 2001, 1996, 1993, 1990, 1986, 1981, 1977, 1970, 1967, 1966, 1961, 1960, 1956, 1955, 1951, 1946, 1945, 1941, 1939, 1936, 1931, 1930, 1927, 1925, 1924, 1921
2786 PLEASANT DR	2014, 2010, 2005, 2002, 2001, 1996, 1993, 1990, 1986, 1981, 1977, 1967, 1966, 1961, 1960, 1956, 1955, 1951, 1946, 1945, 1941, 1939, 1936, 1931, 1930, 1927, 1925, 1924, 1921
2786 PLEASANT ST	2014, 2010, 2005, 2002, 1993, 1970, 1967, 1961, 1956, 1951, 1946, 1945, 1941, 1939, 1936, 1931, 1930, 1927, 1925, 1924, 1921
2786 PROSPECT AVE	2014, 2010, 2005, 1993, 1970, 1967, 1966, 1961, 1956, 1951, 1946, 1945, 1941, 1939, 1936, 1931, 1930, 1927, 1925, 1924, 1921
2786 PROSPECT DR	2014, 2010, 2005, 2002, 2001, 1996, 1993, 1990, 1986, 1981, 1977, 1967, 1966, 1961, 1960, 1956, 1955, 1951, 1946, 1945, 1941, 1939, 1936, 1931, 1930, 1927, 1925, 1924, 1921
2787 PLEASANT DR	2014, 2010, 2005, 2002, 2001, 1996, 1993, 1990, 1986, 1981, 1977, 1967, 1966, 1961, 1960, 1956, 1955, 1946, 1945, 1941, 1939, 1936, 1931, 1930, 1927, 1925, 1924, 1921
2787 PLEASANT ST	2014, 2010, 2005, 2002, 1996, 1993, 1990, 1986, 1970, 1967, 1961, 1956, 1951, 1946, 1945, 1941, 1939, 1936, 1931, 1930, 1927, 1925, 1924, 1921
2787 PROSPECT	2014, 2010, 2005, 2002, 2001, 1996, 1993, 1990, 1986, 1981, 1977, 1970, 1967, 1966, 1961, 1960, 1956, 1955, 1946, 1945, 1941, 1939, 1936, 1931, 1930, 1927, 1925, 1924, 1921
2787 PROSPECT AVE	2014, 2010, 2005, 1993, 1970, 1967, 1961, 1956, 1951, 1946, 1945, 1941, 1939, 1936, 1931, 1930, 1927, 1925, 1924, 1921
2787 PROSPECT DR	2014, 2010, 2005, 2002, 2001, 1996, 1993, 1990, 1986, 1981, 1977, 1967, 1966, 1961, 1960, 1956, 1955, 1951, 1946, 1945, 1941, 1939, 1936, 1931, 1930, 1927, 1925, 1924, 1921
2789 10TH ST	2014, 2010, 2005, 2002, 1996, 1993, 1990, 1986, 1981, 1977, 1967, 1966, 1961, 1956, 1951, 1946, 1941, 1936, 1931, 1930, 1927, 1925, 1924, 1921
2790 11TH ST	2014, 2010, 2005, 2002, 1996, 1993, 1990, 1986, 1981, 1977, 1967, 1961, 1956, 1955, 1951, 1946, 1945, 1941, 1939, 1936, 1931, 1930, 1927, 1925, 1924, 1921
2790 12TH ST	2014, 2010, 2005, 2002, 1996, 1993, 1990, 1986, 1981, 1970, 1967, 1961, 1956, 1955, 1941, 1931, 1927, 1925, 1924, 1921
2790 14TH ST	2014, 2010, 2005, 2002, 1996, 1993, 1990, 1981, 1977, 1967, 1961, 1960, 1956, 1955, 1951, 1946, 1945, 1941, 1939, 1936, 1931, 1930, 1927, 1925, 1924, 1921
2790 14th St	2002, 2001, 1996, 1993, 1990, 1986, 1981, 1977, 1970, 1967, 1966, 1961, 1960, 1956, 1955, 1951, 1946, 1945, 1941, 1939, 1936, 1931, 1930, 1927, 1925, 1924, 1921
2791 12TH	2014, 2010, 2005, 2001, 1996, 1993, 1990, 1986, 1981, 1977, 1970, 1967, 1966, 1961, 1960, 1956, 1955, 1951, 1946, 1945, 1941, 1939, 1936, 1931, 1930, 1927, 1925, 1924, 1921
2791 12TH ST	2014, 2010, 2005, 2002, 1996, 1993, 1981, 1977, 1967, 1961, 1956, 1941, 1931, 1927, 1925, 1924, 1921

## FINDINGS

<b><u>Address Researched</u></b>	<b><u>Address Not Identified in Research Source</u></b>
2791 13TH	2014, 2010, 2005, 2001, 1996, 1993, 1990, 1986, 1981, 1977, 1970, 1967, 1966, 1961, 1960, 1956, 1955, 1951, 1946, 1945, 1941, 1939, 1936, 1931, 1930, 1927, 1925, 1924, 1921
2791 13TH ST	2014, 2010, 2005, 2002, 1996, 1993, 1990, 1986, 1981, 1970, 1967, 1961, 1956, 1951, 1946, 1941, 1931, 1930, 1927, 1925, 1924, 1921
2793 13TH ST	2014, 2010, 2005, 2002, 1996, 1993, 1986, 1981, 1977, 1970, 1967, 1966, 1961, 1960, 1956, 1955, 1951, 1946, 1945, 1941, 1939, 1936, 1931, 1930, 1927, 1925, 1924, 1921
2794 14TH ST	2014, 2010, 2005, 2002, 2001, 1996, 1993, 1990, 1986, 1981, 1977, 1970, 1967, 1966, 1961, 1956, 1946, 1941, 1936, 1931, 1930, 1927, 1925, 1924, 1921
2794 PLEASANT DR	2014, 2010, 2005, 2002, 2001, 1996, 1993, 1990, 1986, 1981, 1977, 1967, 1966, 1961, 1960, 1956, 1955, 1946, 1945, 1941, 1939, 1936, 1931, 1930, 1927, 1925, 1924, 1921
2794 PLEASANT ST	2014, 2010, 2005, 2002, 1996, 1993, 1990, 1986, 1981, 1977, 1970, 1967, 1961, 1956, 1951, 1946, 1945, 1941, 1939, 1936, 1931, 1930, 1927, 1925, 1924, 1921
2794 PROSPECT	2014, 2010, 2005, 2002, 2001, 1996, 1993, 1990, 1986, 1981, 1977, 1970, 1967, 1966, 1961, 1960, 1956, 1955, 1946, 1945, 1941, 1939, 1936, 1931, 1930, 1927, 1925, 1924, 1921
2794 PROSPECT AVE	2014, 2010, 2005, 1993, 1970, 1967, 1961, 1956, 1951, 1946, 1945, 1941, 1939, 1936, 1931, 1930, 1927, 1925, 1924, 1921
2794 PROSPECT DR	2014, 2010, 2005, 2002, 2001, 1996, 1993, 1990, 1986, 1981, 1977, 1967, 1966, 1961, 1960, 1956, 1955, 1951, 1946, 1945, 1941, 1939, 1936, 1931, 1930, 1927, 1925, 1924, 1921
2795 PLEASANT DR	2014, 2010, 2005, 2002, 2001, 1996, 1993, 1990, 1981, 1977, 1967, 1966, 1961, 1960, 1956, 1955, 1951, 1946, 1945, 1941, 1939, 1936, 1931, 1930, 1927, 1925, 1924, 1921
2795 PLEASANT ST	2014, 2010, 2005, 2002, 1996, 1993, 1990, 1986, 1981, 1977, 1970, 1967, 1961, 1956, 1951, 1946, 1945, 1941, 1939, 1936, 1931, 1930, 1927, 1925, 1924, 1921
2795 PROSPECT	2014, 2010, 2005, 2002, 2001, 1996, 1993, 1990, 1986, 1981, 1977, 1970, 1967, 1966, 1961, 1960, 1956, 1955, 1946, 1945, 1941, 1939, 1936, 1931, 1930, 1927, 1925, 1924, 1921
2795 PROSPECT AVE	2014, 2010, 2005, 1993, 1970, 1967, 1961, 1956, 1951, 1946, 1945, 1941, 1939, 1936, 1931, 1930, 1927, 1925, 1924, 1921
2795 PROSPECT DR	2014, 2010, 2005, 2002, 2001, 1996, 1993, 1990, 1986, 1981, 1977, 1967, 1966, 1961, 1960, 1956, 1955, 1951, 1946, 1945, 1941, 1939, 1936, 1931, 1930, 1927, 1925, 1924, 1921
2801 11TH	2014, 2010, 2005, 2001, 1996, 1993, 1990, 1986, 1981, 1977, 1970, 1967, 1966, 1961, 1960, 1956, 1955, 1951, 1946, 1945, 1941, 1939, 1936, 1931, 1930, 1927, 1925, 1924, 1921
2801 11TH ST	2014, 2010, 2005, 2002, 1996, 1993, 1990, 1986, 1981, 1977, 1970, 1967, 1961, 1956, 1951, 1941, 1931, 1927, 1925, 1924, 1921
2801 COTTAGE ST	2014, 2010, 2005, 2002, 1996, 1993, 1990, 1986, 1981, 1977, 1970, 1967, 1966, 1961, 1960, 1956, 1955, 1951, 1946, 1945, 1941, 1939, 1936, 1931, 1930, 1927, 1925, 1924, 1921
2803 11TH ST	2014, 2010, 2005, 2002, 1996, 1993, 1990, 1986, 1981, 1977, 1970, 1967, 1961, 1956, 1946, 1941, 1936, 1931, 1930, 1927, 1925, 1924, 1921
2805 10TH ST	2014, 2010, 2005, 2002, 2001, 1996, 1993, 1990, 1981, 1977, 1970, 1967, 1966, 1961, 1960, 1956, 1955, 1951, 1946, 1945, 1941, 1939, 1936, 1931, 1930, 1927, 1925, 1924, 1921
2805 11TH ST	2014, 2010, 2005, 2002, 1996, 1993, 1986, 1981, 1977, 1967, 1966, 1961, 1956, 1946, 1941, 1936, 1931, 1930, 1927, 1925, 1924, 1921

## FINDINGS

### Address Researched

### Address Not Identified in Research Source

2806 10TH ST	2014, 2010, 2005, 2002, 1996, 1993, 1981, 1977, 1970, 1967, 1966, 1961, 1956, 1955, 1951, 1946, 1945, 1941, 1939, 1936, 1931, 1930, 1927, 1925, 1924, 1921
2807 PLEASANT DR	2014, 2010, 2005, 2002, 2001, 1996, 1993, 1990, 1986, 1981, 1977, 1967, 1966, 1961, 1960, 1956, 1955, 1951, 1946, 1945, 1941, 1939, 1936, 1931, 1930, 1927, 1925, 1924, 1921
2807 PLEASANT ST	2014, 2010, 2005, 2002, 1996, 1993, 1990, 1986, 1981, 1977, 1970, 1967, 1966, 1961, 1960, 1956, 1955, 1951, 1946, 1945, 1941, 1939, 1936, 1931, 1930, 1927, 1925, 1924, 1921
2808 10TH ST	2014, 2010, 2005, 2002, 2001, 1996, 1993, 1990, 1986, 1981, 1970, 1967, 1966, 1961, 1956, 1955, 1951, 1946, 1945, 1941, 1939, 1936, 1931, 1930, 1927, 1925, 1924, 1921
2808 14TH ST	2014, 2010, 2005, 2002, 1993, 1990, 1986, 1981, 1977, 1967, 1961, 1956, 1955, 1951, 1946, 1945, 1941, 1939, 1936, 1931, 1930, 1927, 1925, 1924, 1921
2808 PLEASANT	2014, 2010, 2005, 2001, 1996, 1993, 1990, 1986, 1981, 1977, 1970, 1967, 1966, 1961, 1960, 1956, 1955, 1951, 1946, 1945, 1941, 1939, 1936, 1931, 1930, 1927, 1925, 1924, 1921
2808 PLEASANT DR	2014, 2010, 2005, 2002, 2001, 1996, 1993, 1990, 1986, 1981, 1977, 1970, 1967, 1966, 1961, 1960, 1956, 1955, 1946, 1945, 1941, 1939, 1936, 1931, 1930, 1927, 1925, 1924, 1921
2808 PLEASANT ST	2014, 2010, 2005, 2002, 1996, 1993, 1990, 1986, 1981, 1977, 1970, 1967, 1961, 1956, 1951, 1946, 1941, 1939, 1936, 1931, 1930, 1927, 1925, 1924, 1921
2808 PROSPECT AVE	2014, 2010, 2005, 1993, 1970, 1967, 1961, 1956, 1955, 1951, 1946, 1945, 1941, 1939, 1936, 1931, 1930, 1927, 1925, 1924, 1921
2808 PROSPECT DR	2014, 2010, 2005, 2002, 2001, 1996, 1993, 1990, 1986, 1981, 1977, 1967, 1966, 1961, 1960, 1956, 1955, 1951, 1946, 1945, 1941, 1939, 1936, 1931, 1930, 1927, 1925, 1924, 1921
2809 PLEASANT	2014, 2010, 2005, 2001, 1996, 1993, 1990, 1986, 1981, 1977, 1970, 1967, 1966, 1961, 1960, 1956, 1955, 1951, 1946, 1945, 1941, 1939, 1936, 1931, 1930, 1927, 1925, 1924, 1921
2809 PLEASANT ST	2014, 2010, 2005, 2002, 1996, 1993, 1990, 1981, 1970, 1967, 1961, 1960, 1956, 1955, 1951, 1946, 1945, 1941, 1939, 1936, 1931, 1930, 1927, 1925, 1924, 1921
2809 PROSPECT	2014, 2010, 2005, 2002, 2001, 1996, 1993, 1990, 1986, 1981, 1977, 1970, 1967, 1966, 1961, 1960, 1956, 1955, 1946, 1945, 1941, 1939, 1936, 1931, 1930, 1927, 1925, 1924, 1921
2809 PROSPECT AVE	2014, 2010, 2005, 2002, 1996, 1993, 1990, 1986, 1981, 1977, 1970, 1967, 1966, 1961, 1956, 1951, 1946, 1941, 1939, 1936, 1931, 1930, 1927, 1925, 1924, 1921
2810 10TH	2014, 2010, 2005, 2001, 1996, 1993, 1990, 1986, 1981, 1977, 1970, 1967, 1966, 1961, 1960, 1956, 1955, 1951, 1946, 1945, 1941, 1939, 1936, 1931, 1930, 1927, 1925, 1924, 1921
2810 10TH ST	2014, 2010, 2005, 2002, 1993, 1981, 1977, 1970, 1967, 1966, 1961, 1956, 1951, 1946, 1941, 1931, 1927, 1925, 1924, 1921
2810 11TH	2014, 2010, 2005, 2001, 1996, 1993, 1990, 1986, 1981, 1977, 1970, 1967, 1966, 1961, 1960, 1956, 1955, 1951, 1946, 1945, 1941, 1939, 1936, 1931, 1930, 1927, 1925, 1924, 1921
2810 11TH ST	2014, 2010, 2005, 2002, 1993, 1990, 1986, 1981, 1977, 1967, 1961, 1956, 1951, 1941, 1931, 1927, 1925, 1924, 1921
2810 12TH ST	2014, 2010, 2005, 2002, 1996, 1993, 1990, 1986, 1967, 1961, 1956, 1951, 1946, 1941, 1931, 1927, 1925, 1924, 1921
2811 10TH ST	2014, 2010, 2005, 2002, 1996, 1993, 1990, 1981, 1977, 1970, 1967, 1966, 1961, 1956, 1941, 1931, 1927, 1925, 1924, 1921

## FINDINGS

### **Address Researched**

### **Address Not Identified in Research Source**

2811 12TH	2014, 2010, 2005, 2001, 1996, 1993, 1990, 1986, 1981, 1977, 1970, 1967, 1966, 1961, 1960, 1956, 1955, 1951, 1946, 1945, 1941, 1939, 1936, 1931, 1930, 1927, 1925, 1924, 1921
2811 12TH ST	2014, 2010, 2005, 2002, 1993, 1967, 1961, 1956, 1951, 1946, 1941, 1931, 1927, 1925, 1924, 1921
2811 13TH ST	2014, 2010, 2005, 2002, 2001, 1996, 1993, 1990, 1986, 1977, 1970, 1967, 1961, 1956, 1951, 1946, 1941, 1931, 1927, 1925, 1924, 1921
2812 10TH ST	2014, 2010, 2005, 2002, 1993, 1990, 1986, 1981, 1977, 1970, 1967, 1966, 1961, 1956, 1951, 1946, 1945, 1941, 1939, 1936, 1931, 1930, 1927, 1925, 1924, 1921
2814 10TH ST	2014, 2010, 2005, 2002, 2001, 1996, 1993, 1990, 1981, 1970, 1967, 1966, 1961, 1956, 1951, 1946, 1945, 1941, 1939, 1936, 1931, 1930, 1927, 1925, 1924, 1921
2816 10TH	2014, 2010, 2005, 2001, 1996, 1993, 1990, 1986, 1981, 1977, 1970, 1967, 1966, 1961, 1960, 1956, 1955, 1951, 1946, 1945, 1941, 1939, 1936, 1931, 1930, 1927, 1925, 1924, 1921
2816 10TH ST	2014, 2010, 2005, 2002, 1996, 1993, 1977, 1970, 1967, 1966, 1961, 1956, 1951, 1946, 1945, 1941, 1939, 1936, 1931, 1930, 1927, 1925, 1924, 1921
2817 10TH ST	2014, 2010, 2005, 2002, 2001, 1996, 1993, 1990, 1986, 1981, 1977, 1970, 1967, 1966, 1961, 1960, 1956, 1955, 1951, 1946, 1945, 1941, 1939, 1936, 1931, 1927, 1925, 1924, 1921
2820 PROSPECT AVE	2014, 2010, 2005, 1993, 1981, 1970, 1967, 1961, 1956, 1951, 1946, 1945, 1941, 1939, 1936, 1931, 1930, 1927, 1925, 1924, 1921
2820 PROSPECT DR	2014, 2010, 2005, 2002, 2001, 1996, 1993, 1990, 1986, 1981, 1977, 1967, 1966, 1961, 1960, 1956, 1955, 1951, 1946, 1945, 1941, 1939, 1936, 1931, 1930, 1927, 1925, 1924, 1921
2822 COTTAGE ST	2014, 2010, 2005, 2002, 2001, 1996, 1993, 1990, 1986, 1981, 1977, 1970, 1967, 1966, 1961, 1956, 1951, 1946, 1941, 1939, 1936, 1931, 1930, 1927, 1925, 1924, 1921
2822 PLEASANT	2014, 2010, 2005, 2001, 1996, 1993, 1990, 1986, 1981, 1977, 1970, 1967, 1966, 1961, 1960, 1956, 1955, 1951, 1946, 1945, 1941, 1939, 1936, 1931, 1930, 1927, 1925, 1924, 1921
2822 PLEASANT DR	2014, 2010, 2005, 2002, 2001, 1996, 1993, 1990, 1986, 1981, 1977, 1970, 1967, 1966, 1961, 1960, 1956, 1955, 1946, 1945, 1941, 1939, 1936, 1931, 1930, 1927, 1925, 1924, 1921
2822 PLEASANT ST	2014, 2010, 2005, 2002, 1993, 1981, 1977, 1970, 1967, 1961, 1956, 1951, 1946, 1945, 1941, 1939, 1936, 1931, 1930, 1927, 1925, 1924, 1921
2823 PLEASANT ST	2014, 2010, 2005, 2002, 1993, 1986, 1981, 1977, 1970, 1967, 1961, 1956, 1955, 1951, 1946, 1945, 1941, 1939, 1936, 1931, 1930, 1927, 1925, 1924, 1921
2823 PROSPECT	2014, 2010, 2005, 2002, 2001, 1996, 1993, 1990, 1986, 1981, 1977, 1970, 1967, 1966, 1961, 1960, 1956, 1955, 1946, 1945, 1941, 1939, 1936, 1931, 1930, 1927, 1925, 1924, 1921
2823 PROSPECT AVE	2014, 2010, 2005, 2002, 2001, 1996, 1993, 1990, 1986, 1981, 1977, 1970, 1967, 1961, 1956, 1951, 1946, 1941, 1939, 1936, 1931, 1930, 1927, 1925, 1924, 1921
2823 PROSPECT DR	2014, 2010, 2005, 2002, 2001, 1996, 1993, 1990, 1986, 1981, 1977, 1967, 1966, 1961, 1960, 1956, 1955, 1951, 1946, 1945, 1941, 1939, 1936, 1931, 1930, 1927, 1925, 1924, 1921
2824 COTTAGE ST	2014, 2010, 2005, 2002, 2001, 1996, 1993, 1990, 1986, 1981, 1977, 1970, 1967, 1966, 1961, 1956, 1955, 1951, 1946, 1945, 1941, 1939, 1936, 1931, 1930, 1927, 1925, 1924, 1921
2826 10TH ST	2014, 2010, 2005, 2002, 1996, 1993, 1990, 1986, 1977, 1970, 1967, 1966, 1961, 1960, 1956, 1955, 1951, 1946, 1945, 1941, 1939, 1936, 1931, 1930, 1927, 1925, 1924, 1921

## FINDINGS

<b><u>Address Researched</u></b>	<b><u>Address Not Identified in Research Source</u></b>
2826 11TH	2014, 2010, 2005, 2001, 1996, 1993, 1990, 1986, 1981, 1977, 1970, 1967, 1966, 1961, 1960, 1956, 1955, 1951, 1946, 1945, 1941, 1939, 1936, 1931, 1930, 1927, 1925, 1924, 1921
2826 11TH ST	2014, 2010, 2005, 2002, 1996, 1993, 1986, 1981, 1977, 1970, 1967, 1961, 1956, 1951, 1941, 1931, 1927, 1925, 1924, 1921
2827 11TH ST	2014, 2010, 2005, 2002, 2001, 1996, 1993, 1990, 1986, 1981, 1977, 1970, 1967, 1966, 1961, 1956, 1941, 1931, 1927, 1925, 1924, 1921
2827 12TH ST	2014, 2010, 2005, 2002, 1996, 1993, 1990, 1970, 1967, 1961, 1956, 1941, 1931, 1927, 1925, 1924, 1921
2827 12th St	2014, 2005, 2002, 2001, 1996, 1993, 1990, 1986, 1981, 1977, 1970, 1967, 1966, 1961, 1960, 1956, 1955, 1951, 1946, 1945, 1941, 1939, 1936, 1931, 1930, 1927, 1925, 1924, 1921
2827 13TH ST	2014, 2010, 2005, 2002, 2001, 1996, 1993, 1990, 1986, 1981, 1977, 1970, 1967, 1961, 1960, 1956, 1946, 1941, 1931, 1927, 1925, 1924, 1921
2828 10TH ST	2014, 2010, 2005, 2002, 2001, 1996, 1993, 1990, 1986, 1981, 1977, 1967, 1966, 1961, 1960, 1956, 1955, 1951, 1946, 1945, 1941, 1939, 1936, 1931, 1930, 1927, 1925, 1924, 1921
2830 COTTAGE ST	2014, 2010, 2005, 2002, 1996, 1993, 1990, 1986, 1981, 1977, 1970, 1967, 1966, 1961, 1960, 1956, 1955, 1951, 1946, 1945, 1941, 1939, 1936, 1931, 1930, 1927, 1925, 1924, 1921
2832 PROSPECT AVE	2014, 2010, 2005, 2002, 1993, 1970, 1967, 1961, 1956, 1951, 1946, 1945, 1941, 1939, 1936, 1931, 1930, 1927, 1925, 1924, 1921
2832 PROSPECT DR	2014, 2010, 2005, 2002, 2001, 1996, 1993, 1990, 1986, 1981, 1977, 1967, 1966, 1961, 1960, 1956, 1955, 1951, 1946, 1945, 1941, 1939, 1936, 1931, 1930, 1927, 1925, 1924, 1921
2836 PLEASANT	2014, 2010, 2005, 2001, 1996, 1993, 1990, 1986, 1981, 1977, 1970, 1967, 1966, 1961, 1960, 1956, 1955, 1951, 1946, 1945, 1941, 1939, 1936, 1931, 1930, 1927, 1925, 1924, 1921
2836 PLEASANT DR	2014, 2010, 2005, 2002, 2001, 1996, 1993, 1990, 1986, 1981, 1977, 1970, 1967, 1966, 1961, 1960, 1956, 1955, 1946, 1945, 1941, 1939, 1936, 1931, 1930, 1927, 1925, 1924, 1921
2836 PLEASANT ST	2014, 2010, 2005, 2002, 1996, 1993, 1990, 1986, 1981, 1977, 1970, 1967, 1961, 1956, 1951, 1946, 1941, 1939, 1936, 1931, 1930, 1927, 1925, 1924, 1921
2837 PLEASANT ST	2014, 2010, 2005, 2002, 1996, 1993, 1986, 1981, 1977, 1970, 1967, 1961, 1956, 1955, 1951, 1946, 1945, 1941, 1939, 1936, 1931, 1930, 1927, 1925, 1924, 1921
2837 Pleasant St	2010, 2005, 2002, 2001, 1996, 1993, 1990, 1986, 1981, 1977, 1970, 1967, 1966, 1961, 1960, 1956, 1955, 1951, 1946, 1945, 1941, 1939, 1936, 1931, 1930, 1927, 1925, 1924, 1921
2837 PROSPECT	2014, 2010, 2005, 2002, 2001, 1996, 1993, 1990, 1986, 1981, 1977, 1970, 1967, 1966, 1961, 1960, 1956, 1955, 1946, 1945, 1941, 1939, 1936, 1931, 1930, 1927, 1925, 1924, 1921
2837 PROSPECT AVE	2014, 2010, 2005, 2002, 1996, 1993, 1990, 1986, 1981, 1970, 1967, 1961, 1956, 1951, 1946, 1941, 1939, 1936, 1931, 1930, 1927, 1925, 1924, 1921
2839 COTTAGE	2014, 2010, 2005, 2001, 1996, 1993, 1990, 1986, 1981, 1977, 1970, 1967, 1966, 1961, 1960, 1956, 1955, 1951, 1946, 1945, 1941, 1939, 1936, 1931, 1930, 1927, 1925, 1924, 1921
2839 COTTAGE ST	2014, 2010, 2005, 2002, 2001, 1996, 1993, 1990, 1986, 1981, 1970, 1967, 1966, 1961, 1956, 1946, 1941, 1936, 1931, 1930, 1927, 1925, 1924, 1921
2840 COTTAGE ST	2014, 2010, 2005, 2002, 1996, 1993, 1990, 1986, 1981, 1977, 1970, 1967, 1966, 1961, 1960, 1956, 1955, 1951, 1946, 1945, 1941, 1939, 1936, 1931, 1930, 1927, 1925, 1924, 1921

## FINDINGS

<b><u>Address Researched</u></b>	<b><u>Address Not Identified in Research Source</u></b>
2841 COTTAGE	2014, 2010, 2005, 2001, 1996, 1993, 1990, 1986, 1981, 1977, 1970, 1967, 1966, 1961, 1960, 1956, 1955, 1951, 1946, 1945, 1941, 1939, 1936, 1931, 1930, 1927, 1925, 1924, 1921
2841 COTTAGE ST	2014, 2010, 2005, 2002, 2001, 1993, 1990, 1986, 1981, 1977, 1970, 1967, 1966, 1961, 1960, 1956, 1955, 1951, 1946, 1945, 1941, 1939, 1936, 1931, 1930, 1927, 1925, 1924, 1921
2842 11TH	2014, 2010, 2005, 2001, 1996, 1993, 1990, 1986, 1981, 1977, 1970, 1967, 1966, 1961, 1960, 1956, 1955, 1951, 1946, 1945, 1941, 1939, 1936, 1931, 1930, 1927, 1925, 1924, 1921
2842 11TH ST	2014, 2010, 2005, 2002, 1996, 1993, 1986, 1981, 1977, 1970, 1967, 1961, 1956, 1941, 1931, 1927, 1925, 1924, 1921
2842 12TH	2014, 2010, 2005, 2001, 1996, 1993, 1990, 1986, 1981, 1977, 1970, 1967, 1966, 1961, 1960, 1956, 1955, 1951, 1946, 1945, 1941, 1939, 1936, 1931, 1930, 1927, 1925, 1924, 1921
2842 12TH ST	2014, 2010, 2005, 2002, 1993, 1986, 1967, 1961, 1956, 1951, 1946, 1941, 1931, 1927, 1925, 1924, 1921
2842 PROSPECT	2014, 2010, 2005, 2002, 2001, 1996, 1993, 1990, 1986, 1981, 1977, 1970, 1967, 1966, 1961, 1960, 1956, 1955, 1946, 1945, 1941, 1939, 1936, 1931, 1930, 1927, 1925, 1924, 1921
2842 PROSPECT AVE	2014, 2010, 2005, 2002, 1996, 1993, 1990, 1970, 1967, 1961, 1956, 1951, 1946, 1945, 1941, 1939, 1936, 1931, 1930, 1927, 1925, 1924, 1921
2842 PROSPECT DR	2014, 2010, 2005, 2002, 2001, 1996, 1993, 1990, 1986, 1981, 1977, 1967, 1966, 1961, 1960, 1956, 1955, 1951, 1946, 1945, 1941, 1939, 1936, 1931, 1930, 1927, 1925, 1924, 1921
2843 11TH ST	2014, 2010, 2005, 2002, 1993, 1977, 1967, 1961, 1956, 1941, 1931, 1927, 1925, 1924, 1921
2843 11th St	2002, 2001, 1996, 1993, 1990, 1986, 1981, 1977, 1970, 1967, 1966, 1961, 1960, 1956, 1955, 1951, 1946, 1945, 1941, 1939, 1936, 1931, 1930, 1927, 1925, 1924, 1921
2843 12TH ST	2014, 2010, 2005, 2002, 1996, 1993, 1990, 1986, 1981, 1977, 1970, 1967, 1961, 1956, 1941, 1936, 1931, 1927, 1925, 1924, 1921
2843 13TH ST	2014, 2010, 2005, 2002, 1996, 1993, 1990, 1986, 1981, 1977, 1967, 1961, 1956, 1951, 1941, 1931, 1927, 1925, 1924, 1921
2843 13th St	2014, 2010, 2002, 2001, 1996, 1993, 1990, 1986, 1981, 1977, 1970, 1967, 1966, 1961, 1960, 1956, 1955, 1951, 1946, 1945, 1941, 1939, 1936, 1931, 1930, 1927, 1925, 1924, 1921
2850 COTTAGE ST	2014, 2010, 2005, 2002, 1996, 1993, 1990, 1986, 1981, 1977, 1970, 1967, 1966, 1961, 1960, 1956, 1955, 1951, 1946, 1945, 1941, 1939, 1936, 1931, 1930, 1927, 1925, 1924, 1921
2850 PLEASANT	2014, 2010, 2005, 2001, 1996, 1993, 1990, 1986, 1981, 1977, 1970, 1967, 1966, 1961, 1960, 1956, 1955, 1951, 1946, 1945, 1941, 1939, 1936, 1931, 1930, 1927, 1925, 1924, 1921
2850 PLEASANT DR	2014, 2010, 2005, 2002, 2001, 1996, 1993, 1990, 1986, 1981, 1977, 1970, 1967, 1966, 1961, 1960, 1956, 1955, 1946, 1945, 1941, 1939, 1936, 1931, 1930, 1927, 1925, 1924, 1921
2850 PLEASANT ST	2014, 2010, 2005, 2002, 1996, 1993, 1990, 1986, 1981, 1977, 1970, 1967, 1961, 1956, 1951, 1941, 1939, 1936, 1931, 1930, 1927, 1925, 1924, 1921
2851 11TH ST	2014, 2010, 2005, 2002, 1996, 1993, 1990, 1986, 1981, 1977, 1970, 1967, 1966, 1961, 1956, 1951, 1946, 1945, 1941, 1939, 1936, 1931, 1930, 1927, 1925, 1924, 1921

## FINDINGS

### **Address Researched**

### **Address Not Identified in Research Source**

2851 PROSPECT AVE	2014, 2010, 2005, 1996, 1993, 1970, 1967, 1961, 1956, 1951, 1946, 1941, 1939, 1936, 1931, 1930, 1927, 1925, 1924, 1921
2851 PROSPECT DR	2014, 2010, 2005, 2002, 2001, 1996, 1993, 1990, 1986, 1981, 1977, 1967, 1966, 1961, 1960, 1956, 1955, 1951, 1946, 1945, 1941, 1939, 1936, 1931, 1930, 1927, 1925, 1924, 1921
2853 11TH ST	2014, 2010, 2005, 2002, 2001, 1996, 1993, 1990, 1986, 1981, 1977, 1970, 1967, 1966, 1961, 1956, 1951, 1946, 1945, 1941, 1939, 1936, 1931, 1930, 1927, 1925, 1924, 1921
2856 12th St	2014, 2010, 2002, 2001, 1996, 1993, 1990, 1986, 1981, 1977, 1970, 1967, 1966, 1961, 1960, 1956, 1955, 1951, 1946, 1945, 1941, 1939, 1936, 1931, 1930, 1927, 1925, 1924, 1921
2856 14th St	2002, 2001, 1996, 1993, 1990, 1986, 1981, 1977, 1970, 1967, 1966, 1961, 1960, 1956, 1955, 1951, 1946, 1945, 1941, 1939, 1936, 1931, 1930, 1927, 1925, 1924, 1921
2856 14TH ST	2014, 2010, 2005, 2002, 1993, 1990, 1981, 1967, 1961, 1956, 1946, 1945, 1941, 1939, 1936, 1931, 1930, 1927, 1925, 1924, 1921
2856 PROSPECT AVE	2014, 2010, 2005, 2002, 1996, 1993, 1990, 1970, 1967, 1961, 1956, 1951, 1946, 1945, 1941, 1939, 1936, 1931, 1930, 1927, 1925, 1924, 1921
2856 PROSPECT DR	2014, 2010, 2005, 2002, 2001, 1996, 1993, 1990, 1986, 1981, 1977, 1967, 1966, 1961, 1960, 1956, 1955, 1951, 1946, 1945, 1941, 1939, 1936, 1931, 1930, 1927, 1925, 1924, 1921
2858 11TH	2014, 2010, 2005, 2001, 1996, 1993, 1990, 1986, 1981, 1977, 1970, 1967, 1966, 1961, 1960, 1956, 1955, 1951, 1946, 1945, 1941, 1939, 1936, 1931, 1930, 1927, 1925, 1924, 1921
2858 11TH ST	2014, 2010, 2005, 2002, 1993, 1981, 1977, 1967, 1961, 1956, 1946, 1941, 1931, 1927, 1925, 1924, 1921
2858 12TH ST	2014, 2010, 2005, 2002, 1993, 1990, 1981, 1967, 1961, 1956, 1946, 1941, 1931, 1927, 1925, 1924, 1921
2858 13TH ST	2014, 2010, 2005, 2002, 2001, 1996, 1993, 1990, 1986, 1981, 1977, 1970, 1967, 1966, 1961, 1956, 1951, 1946, 1941, 1931, 1930, 1927, 1925, 1924, 1921
2859 12TH ST	2014, 2010, 2005, 2002, 2001, 1996, 1993, 1986, 1967, 1966, 1961, 1956, 1946, 1941, 1936, 1931, 1927, 1925, 1924, 1921
2859 12th St	2014, 2005, 2002, 2001, 1996, 1993, 1990, 1986, 1981, 1977, 1970, 1967, 1966, 1961, 1960, 1956, 1955, 1951, 1946, 1945, 1941, 1939, 1936, 1931, 1930, 1927, 1925, 1924, 1921
2859 13TH ST	2014, 2010, 2005, 2002, 1996, 1993, 1967, 1961, 1956, 1946, 1941, 1931, 1927, 1925, 1924, 1921
2859 COTTAGE	2014, 2010, 2005, 2001, 1996, 1993, 1990, 1986, 1981, 1977, 1970, 1967, 1966, 1961, 1960, 1956, 1955, 1951, 1946, 1945, 1941, 1939, 1936, 1931, 1930, 1927, 1925, 1924, 1921
2859 COTTAGE LN	2014, 2010, 2005, 2002, 2001, 1996, 1993, 1990, 1986, 1977, 1970, 1967, 1966, 1961, 1960, 1956, 1955, 1951, 1946, 1945, 1941, 1939, 1936, 1931, 1930, 1927, 1925, 1924, 1921
2859 COTTAGE ST	2014, 2010, 2005, 2002, 1996, 1993, 1990, 1986, 1981, 1977, 1970, 1967, 1966, 1961, 1956, 1941, 1931, 1927, 1925, 1924, 1921
2860 12TH	2014, 2010, 2005, 2001, 1996, 1993, 1990, 1986, 1981, 1977, 1970, 1967, 1966, 1961, 1960, 1956, 1955, 1951, 1946, 1945, 1941, 1939, 1936, 1931, 1930, 1927, 1925, 1924, 1921
2860 12TH ST	2014, 2010, 2005, 2002, 1996, 1993, 1990, 1986, 1981, 1977, 1970, 1967, 1961, 1956, 1955, 1951, 1946, 1945, 1941, 1939, 1936, 1931, 1930, 1927, 1925, 1924, 1921

## FINDINGS

<b><u>Address Researched</u></b>	<b><u>Address Not Identified in Research Source</u></b>
2861 COTTAGE	2014, 2010, 2005, 2001, 1996, 1993, 1990, 1986, 1981, 1977, 1970, 1967, 1966, 1961, 1960, 1956, 1955, 1951, 1946, 1945, 1941, 1939, 1936, 1931, 1930, 1927, 1925, 1924, 1921
2861 COTTAGE ST	2014, 2010, 2005, 2002, 1993, 1990, 1977, 1970, 1967, 1966, 1961, 1960, 1956, 1955, 1951, 1946, 1945, 1941, 1939, 1936, 1931, 1930, 1927, 1925, 1924, 1921
2861 COTTAGE WAY	2014, 2010, 2005, 2002, 2001, 1996, 1993, 1990, 1986, 1981, 1977, 1967, 1966, 1961, 1960, 1956, 1955, 1951, 1946, 1945, 1941, 1939, 1936, 1931, 1930, 1927, 1925, 1924, 1921
2863 11TH	2014, 2010, 2005, 2001, 1996, 1993, 1990, 1986, 1981, 1977, 1970, 1967, 1966, 1961, 1960, 1956, 1955, 1951, 1946, 1945, 1941, 1939, 1936, 1931, 1930, 1927, 1925, 1924, 1921
2863 11TH ST	2014, 2010, 2005, 2002, 2001, 1996, 1993, 1990, 1986, 1981, 1977, 1970, 1967, 1966, 1961, 1960, 1956, 1955, 1951, 1946, 1941, 1931, 1927, 1925, 1924, 1921
2864 Cottage St	2014, 2005, 2002, 2001, 1996, 1993, 1990, 1986, 1981, 1977, 1970, 1967, 1966, 1961, 1960, 1956, 1955, 1951, 1946, 1945, 1941, 1939, 1936, 1931, 1930, 1927, 1925, 1924, 1921
2864 PLEASANT ST	2014, 2010, 2005, 2002, 1996, 1993, 1986, 1981, 1977, 1970, 1967, 1961, 1956, 1951, 1941, 1931, 1927, 1925, 1924, 1921
2865 12TH ST	2014, 2010, 2005, 2002, 1996, 1993, 1990, 1986, 1981, 1977, 1970, 1967, 1966, 1961, 1960, 1956, 1955, 1951, 1946, 1945, 1941, 1939, 1936, 1931, 1930, 1927, 1925, 1924, 1921
2865 PLEASANT	2014, 2010, 2005, 2001, 1996, 1993, 1990, 1986, 1981, 1977, 1970, 1967, 1966, 1961, 1960, 1956, 1955, 1951, 1946, 1945, 1941, 1939, 1936, 1931, 1930, 1927, 1925, 1924, 1921
2865 PLEASANT ST	2014, 2010, 2005, 2002, 1993, 1977, 1970, 1967, 1961, 1956, 1955, 1951, 1946, 1945, 1941, 1939, 1936, 1931, 1930, 1927, 1925, 1924, 1921
2865 PROSPECT AVE	2014, 2010, 2005, 2002, 1996, 1993, 1986, 1981, 1977, 1970, 1967, 1966, 1961, 1956, 1951, 1946, 1945, 1941, 1939, 1936, 1931, 1930, 1927, 1925, 1924, 1921
2872 14TH ST	2014, 2010, 2005, 2002, 1996, 1993, 1967, 1961, 1956, 1946, 1941, 1931, 1927, 1925, 1924, 1921
2874 10th St	2002, 2001, 1996, 1993, 1990, 1986, 1981, 1977, 1970, 1967, 1966, 1961, 1960, 1956, 1955, 1951, 1946, 1945, 1941, 1939, 1936, 1931, 1930, 1927, 1925, 1924, 1921
2874 12th St	2014, 2005, 2002, 2001, 1996, 1993, 1990, 1986, 1981, 1977, 1970, 1967, 1966, 1961, 1960, 1956, 1955, 1951, 1946, 1945, 1941, 1939, 1936, 1931, 1930, 1927, 1925, 1924, 1921
2874 13TH ST	2014, 2010, 2005, 2002, 2001, 1996, 1993, 1990, 1986, 1981, 1977, 1970, 1967, 1961, 1956, 1951, 1946, 1941, 1931, 1927, 1925, 1924, 1921
2874 14TH ST	2014, 2010, 2005, 2002, 1993, 1977, 1970, 1967, 1966, 1961, 1956, 1951, 1946, 1945, 1941, 1939, 1936, 1931, 1930, 1927, 1925, 1924, 1921
2874 14th St	2010, 2002, 2001, 1996, 1993, 1990, 1986, 1981, 1977, 1970, 1967, 1966, 1961, 1960, 1956, 1955, 1951, 1946, 1945, 1941, 1939, 1936, 1931, 1930, 1927, 1925, 1924, 1921
2875 12TH ST	2014, 2010, 2005, 2002, 1996, 1993, 1990, 1986, 1967, 1961, 1956, 1951, 1946, 1941, 1931, 1927, 1925, 1924, 1921
2875 13TH ST	2014, 2010, 2005, 2002, 1996, 1993, 1990, 1986, 1981, 1977, 1967, 1966, 1961, 1956, 1946, 1941, 1931, 1927, 1925, 1924, 1921
2875 13th St	2010, 2005, 2002, 2001, 1996, 1993, 1990, 1986, 1981, 1977, 1970, 1967, 1966, 1961, 1960, 1956, 1955, 1951, 1946, 1945, 1941, 1939, 1936, 1931, 1930, 1927, 1925, 1924, 1921



## FINDINGS

### Address Researched

### Address Not Identified in Research Source

2875 14TH ST	2014, 2010, 2005, 2002, 1996, 1993, 1990, 1986, 1981, 1977, 1970, 1967, 1966, 1961, 1956, 1946, 1945, 1941, 1931, 1930, 1927, 1925, 1924, 1921
2876 14TH	2014, 2010, 2005, 2001, 1996, 1993, 1990, 1986, 1977, 1970, 1967, 1966, 1961, 1960, 1956, 1955, 1951, 1946, 1945, 1941, 1939, 1936, 1931, 1930, 1927, 1925, 1924, 1921
2876 14TH ST	2014, 2010, 2005, 2002, 1993, 1981, 1967, 1961, 1956, 1951, 1946, 1945, 1941, 1939, 1936, 1931, 1930, 1927, 1925, 1924, 1921
2876 14th St	2002, 2001, 1996, 1993, 1990, 1986, 1981, 1977, 1970, 1967, 1966, 1961, 1960, 1956, 1955, 1951, 1946, 1945, 1941, 1939, 1936, 1931, 1930, 1927, 1925, 1924, 1921
2878 PLEASANT ST	2014, 2010, 2005, 2002, 1996, 1993, 1990, 1986, 1981, 1977, 1970, 1967, 1961, 1956, 1951, 1941, 1939, 1936, 1931, 1930, 1927, 1925, 1924, 1921
2880 14TH	2014, 2010, 2005, 2001, 1996, 1993, 1990, 1986, 1981, 1977, 1970, 1967, 1966, 1961, 1960, 1956, 1955, 1951, 1946, 1945, 1941, 1939, 1936, 1931, 1930, 1927, 1925, 1924, 1921
2880 14TH ST	2014, 2010, 2005, 2002, 1996, 1993, 1990, 1986, 1970, 1967, 1961, 1956, 1941, 1939, 1936, 1931, 1930, 1927, 1925, 1924, 1921
2881 COTTAGE ST	2014, 2010, 2005, 2002, 2001, 1996, 1993, 1990, 1986, 1981, 1977, 1970, 1967, 1966, 1961, 1956, 1951, 1946, 1945, 1941, 1939, 1936, 1931, 1930, 1927, 1925, 1924, 1921
2881 Cottage St	2014, 2005, 2002, 2001, 1996, 1993, 1990, 1986, 1981, 1977, 1970, 1967, 1966, 1961, 1960, 1956, 1955, 1951, 1946, 1945, 1941, 1939, 1936, 1931, 1930, 1927, 1925, 1924, 1921
2890 11TH ST	2014, 2010, 2005, 2002, 2001, 1996, 1993, 1990, 1986, 1981, 1977, 1970, 1967, 1966, 1961, 1960, 1956, 1955, 1951, 1946, 1941, 1931, 1927, 1925, 1924, 1921
2891 12TH ST	2014, 2010, 2005, 2002, 2001, 1996, 1993, 1990, 1986, 1981, 1977, 1970, 1967, 1966, 1961, 1960, 1956, 1955, 1951, 1946, 1941, 1939, 1936, 1931, 1930, 1927, 1925, 1924, 1921
2892 PLEASANT DR	2014, 2010, 2005, 2002, 2001, 1996, 1993, 1990, 1986, 1981, 1977, 1967, 1966, 1961, 1960, 1956, 1955, 1946, 1945, 1941, 1939, 1936, 1931, 1930, 1927, 1925, 1924, 1921
2892 PLEASANT ST	2014, 2010, 2005, 2002, 1996, 1993, 1970, 1967, 1966, 1961, 1956, 1951, 1946, 1941, 1939, 1936, 1931, 1930, 1927, 1925, 1924, 1921
2896 12th St	2010, 2005, 2002, 2001, 1996, 1993, 1990, 1986, 1981, 1977, 1970, 1967, 1966, 1961, 1960, 1956, 1955, 1951, 1946, 1945, 1941, 1939, 1936, 1931, 1930, 1927, 1925, 1924, 1921
2906 11TH ST	2014, 2010, 2005, 2002, 1996, 1993, 1990, 1986, 1981, 1977, 1970, 1967, 1961, 1956, 1951, 1946, 1941, 1931, 1927, 1925, 1924, 1921
2908 12TH ST	2014, 2010, 2005, 2002, 2001, 1996, 1993, 1990, 1986, 1981, 1977, 1970, 1967, 1966, 1961, 1960, 1956, 1955, 1951, 1946, 1945, 1941, 1939, 1931, 1927, 1925, 1924, 1921
2910 14TH	2014, 2010, 2005, 2001, 1996, 1993, 1990, 1986, 1981, 1977, 1970, 1967, 1966, 1961, 1960, 1956, 1955, 1951, 1946, 1945, 1941, 1939, 1936, 1931, 1930, 1927, 1925, 1924, 1921
2910 14TH ST	2014, 2010, 2005, 2002, 1993, 1990, 1986, 1981, 1977, 1970, 1967, 1966, 1961, 1960, 1956, 1955, 1951, 1946, 1945, 1941, 1939, 1936, 1931, 1930, 1927, 1925, 1924, 1921
2910 14th St	2002, 2001, 1996, 1993, 1990, 1986, 1981, 1977, 1970, 1967, 1966, 1961, 1960, 1956, 1955, 1951, 1946, 1945, 1941, 1939, 1936, 1931, 1930, 1927, 1925, 1924, 1921

## FINDINGS

### **Address Researched**

### **Address Not Identified in Research Source**

2910 COTTAGE ST	2014, 2010, 2005, 2002, 1996, 1993, 1990, 1986, 1981, 1977, 1970, 1967, 1966, 1961, 1956, 1951, 1946, 1941, 1931, 1930, 1927, 1925, 1924, 1921
2910 COTTAGE WAY	2014, 2010, 2005, 2002, 2001, 1996, 1993, 1990, 1986, 1981, 1977, 1967, 1966, 1961, 1960, 1956, 1955, 1951, 1946, 1945, 1941, 1939, 1936, 1931, 1930, 1927, 1925, 1924, 1921
2914 13TH ST	2014, 2010, 2005, 2002, 2001, 1996, 1993, 1990, 1986, 1981, 1977, 1970, 1967, 1961, 1956, 1941, 1931, 1927, 1925, 1924, 1921
2915 14TH ST	2014, 2010, 2005, 2002, 2001, 1996, 1993, 1990, 1986, 1981, 1977, 1970, 1967, 1961, 1956, 1951, 1946, 1941, 1931, 1927, 1925, 1924, 1921
2916 11TH ST	2014, 2010, 2005, 2002, 1996, 1993, 1990, 1986, 1981, 1977, 1967, 1961, 1956, 1946, 1941, 1931, 1927, 1925, 1924, 1921
2916 PLEASANT ST	2014, 2010, 2005, 2002, 2001, 1996, 1993, 1977, 1970, 1967, 1966, 1961, 1956, 1951, 1946, 1941, 1939, 1936, 1931, 1930, 1927, 1925, 1924, 1921
2916 Pleasant St	2014, 2005, 2002, 2001, 1996, 1993, 1990, 1986, 1981, 1977, 1970, 1967, 1966, 1961, 1960, 1956, 1955, 1951, 1946, 1945, 1941, 1939, 1936, 1931, 1930, 1927, 1925, 1924, 1921
2917 11TH	2014, 2010, 2005, 2001, 1996, 1993, 1990, 1986, 1981, 1977, 1970, 1967, 1966, 1961, 1960, 1956, 1955, 1951, 1946, 1945, 1941, 1939, 1936, 1931, 1930, 1927, 1925, 1924, 1921
2917 11TH ST	2014, 2010, 2005, 2002, 1996, 1993, 1990, 1986, 1981, 1977, 1970, 1967, 1961, 1956, 1946, 1941, 1931, 1927, 1925, 1924, 1921
2919 11TH	2014, 2010, 2005, 2001, 1996, 1993, 1990, 1986, 1981, 1977, 1970, 1967, 1966, 1961, 1960, 1956, 1955, 1951, 1946, 1945, 1941, 1939, 1936, 1931, 1930, 1927, 1925, 1924, 1921
2919 11TH ST	2014, 2010, 2005, 2002, 1996, 1993, 1990, 1986, 1981, 1977, 1967, 1961, 1956, 1955, 1951, 1946, 1945, 1941, 1939, 1936, 1931, 1930, 1927, 1925, 1924, 1921
2920 12TH ST	2014, 2010, 2005, 2002, 2001, 1996, 1993, 1990, 1986, 1981, 1977, 1970, 1967, 1966, 1961, 1960, 1956, 1955, 1951, 1946, 1945, 1941, 1939, 1931, 1927, 1925, 1924, 1921
2920 13TH ST	2014, 2010, 2005, 2002, 2001, 1996, 1993, 1990, 1986, 1981, 1977, 1970, 1967, 1966, 1961, 1960, 1956, 1955, 1951, 1946, 1941, 1931, 1927, 1925, 1924, 1921
2920 COTTAGE ST	2014, 2010, 2005, 2002, 1996, 1993, 1990, 1986, 1981, 1977, 1970, 1967, 1966, 1961, 1956, 1951, 1946, 1941, 1931, 1927, 1925, 1924, 1921
2921 11TH	2014, 2010, 2005, 2002, 2001, 1996, 1993, 1990, 1981, 1977, 1970, 1967, 1966, 1961, 1960, 1956, 1955, 1951, 1946, 1945, 1941, 1939, 1936, 1931, 1930, 1927, 1925, 1924, 1921
2921 11TH ST	2014, 2010, 2005, 2002, 2001, 1996, 1993, 1990, 1986, 1981, 1977, 1970, 1967, 1961, 1956, 1955, 1951, 1946, 1945, 1941, 1939, 1936, 1931, 1930, 1927, 1925, 1924, 1921
2923 11TH ST	2014, 2010, 2005, 2002, 1996, 1993, 1990, 1986, 1981, 1977, 1970, 1967, 1961, 1956, 1955, 1951, 1946, 1945, 1941, 1939, 1936, 1931, 1930, 1927, 1925, 1924, 1921
2925 PLEASANT ST	2014, 2010, 2005, 2002, 1996, 1993, 1990, 1977, 1970, 1967, 1961, 1956, 1951, 1946, 1941, 1931, 1927, 1925, 1924, 1921
2927 11TH ST	2014, 2010, 2005, 2002, 1996, 1993, 1990, 1986, 1981, 1977, 1970, 1967, 1966, 1961, 1960, 1956, 1955, 1951, 1946, 1945, 1941, 1939, 1936, 1931, 1930, 1927, 1925, 1924, 1921
2928 11TH ST	2014, 2010, 2005, 2002, 1996, 1993, 1990, 1986, 1981, 1977, 1967, 1961, 1956, 1941, 1931, 1927, 1925, 1924, 1921

## FINDINGS

<b><u>Address Researched</u></b>	<b><u>Address Not Identified in Research Source</u></b>
2929 11TH ST	2014, 2010, 2005, 2002, 2001, 1996, 1993, 1990, 1986, 1981, 1970, 1967, 1961, 1956, 1946, 1941, 1931, 1927, 1925, 1924, 1921
2931 12TH ST	2014, 2010, 2005, 2002, 1993, 1986, 1981, 1970, 1967, 1961, 1956, 1946, 1941, 1931, 1927, 1925, 1924, 1921
2931 12th St	2002, 2001, 1996, 1993, 1990, 1986, 1981, 1977, 1970, 1967, 1966, 1961, 1960, 1956, 1955, 1951, 1946, 1945, 1941, 1939, 1936, 1931, 1930, 1927, 1925, 1924, 1921
2931 COTTAGE ST	2014, 2010, 2005, 2002, 2001, 1996, 1993, 1990, 1986, 1981, 1977, 1970, 1967, 1966, 1961, 1960, 1956, 1955, 1951, 1946, 1945, 1941, 1939, 1931, 1930, 1927, 1925, 1924, 1921
2932 13TH ST	2014, 2010, 2005, 2002, 2001, 1996, 1993, 1990, 1986, 1981, 1977, 1970, 1967, 1966, 1961, 1956, 1946, 1941, 1931, 1927, 1925, 1924, 1921
2932 COTTACGE ST	2014, 2010, 2005, 2002, 2001, 1996, 1993, 1986, 1981, 1977, 1970, 1967, 1966, 1961, 1960, 1956, 1955, 1951, 1946, 1945, 1941, 1939, 1936, 1931, 1930, 1927, 1925, 1924, 1921
2932 COTTAGE ST	2014, 2010, 2005, 2002, 1996, 1993, 1990, 1981, 1970, 1967, 1966, 1961, 1956, 1946, 1941, 1931, 1927, 1925, 1924, 1921
2932 COTTAGE WAY	2014, 2010, 2005, 2002, 2001, 1996, 1993, 1990, 1986, 1981, 1977, 1967, 1966, 1961, 1960, 1956, 1955, 1951, 1946, 1945, 1941, 1939, 1936, 1931, 1930, 1927, 1925, 1924, 1921
2932 PLEASANT	2014, 2010, 2005, 2001, 1996, 1993, 1990, 1986, 1981, 1977, 1970, 1967, 1966, 1961, 1960, 1956, 1955, 1951, 1946, 1945, 1941, 1939, 1936, 1931, 1930, 1927, 1925, 1924, 1921
2932 PLEASANT DR	2014, 2010, 2005, 2002, 2001, 1996, 1993, 1990, 1986, 1981, 1977, 1967, 1966, 1961, 1960, 1956, 1955, 1951, 1946, 1945, 1941, 1939, 1936, 1931, 1930, 1927, 1925, 1924, 1921
2932 PLEASANT ST	2014, 2010, 2005, 2002, 1996, 1993, 1990, 1986, 1970, 1967, 1961, 1956, 1951, 1946, 1941, 1931, 1927, 1925, 1924, 1921
2932 Pleasant St	2010, 2005, 2002, 2001, 1996, 1993, 1990, 1986, 1981, 1977, 1970, 1967, 1966, 1961, 1960, 1956, 1955, 1951, 1946, 1945, 1941, 1939, 1936, 1931, 1930, 1927, 1925, 1924, 1921
2933 12TH ST	2014, 2010, 2005, 2002, 2001, 1996, 1993, 1990, 1986, 1981, 1977, 1970, 1967, 1966, 1961, 1960, 1956, 1955, 1951, 1946, 1945, 1941, 1931, 1927, 1925, 1924, 1921
2933 13TH ST	2014, 2010, 2005, 2002, 2001, 1996, 1993, 1990, 1986, 1981, 1977, 1970, 1967, 1966, 1961, 1956, 1941, 1931, 1927, 1925, 1924, 1921
2933 14TH ST	2014, 2010, 2005, 2002, 2001, 1996, 1993, 1990, 1986, 1981, 1977, 1970, 1967, 1966, 1961, 1960, 1956, 1955, 1951, 1946, 1941, 1931, 1930, 1927, 1925, 1924, 1921
2934 COTTAGE ST	2014, 2010, 2005, 2002, 1996, 1993, 1990, 1986, 1981, 1977, 1970, 1967, 1966, 1961, 1956, 1951, 1946, 1941, 1931, 1927, 1925, 1924, 1921
2934 Cottage St	2014, 2010, 2002, 2001, 1996, 1993, 1990, 1986, 1981, 1977, 1970, 1967, 1966, 1961, 1960, 1956, 1955, 1951, 1946, 1945, 1941, 1939, 1936, 1931, 1930, 1927, 1925, 1924, 1921
2935 12TH ST	2014, 2010, 2005, 2002, 2001, 1996, 1993, 1990, 1986, 1981, 1977, 1970, 1967, 1966, 1961, 1960, 1956, 1955, 1951, 1946, 1941, 1931, 1927, 1925, 1924, 1921
2937 11TH ST	2014, 2010, 2005, 2002, 2001, 1996, 1993, 1990, 1986, 1981, 1977, 1970, 1967, 1961, 1960, 1956, 1955, 1951, 1946, 1945, 1941, 1939, 1936, 1931, 1930, 1927, 1925, 1924, 1921
2938 11TH ST	2014, 2010, 2005, 2002, 1996, 1993, 1986, 1981, 1977, 1970, 1967, 1961, 1956, 1951, 1946, 1941, 1931, 1927, 1925, 1924, 1921

## FINDINGS

### Address Researched

### Address Not Identified in Research Source

2939 11TH	2014, 2010, 2005, 2001, 1996, 1993, 1990, 1986, 1981, 1977, 1970, 1967, 1966, 1961, 1960, 1956, 1955, 1951, 1946, 1945, 1941, 1939, 1936, 1931, 1930, 1927, 1925, 1924, 1921
2939 11TH ST	2014, 2010, 2005, 2002, 2001, 1993, 1986, 1981, 1977, 1970, 1967, 1961, 1956, 1951, 1946, 1941, 1931, 1927, 1925, 1924, 1921
2939 PLEASANT DR	2014, 2010, 2005, 2002, 2001, 1996, 1993, 1990, 1986, 1981, 1977, 1967, 1966, 1961, 1960, 1956, 1955, 1951, 1946, 1945, 1941, 1939, 1936, 1931, 1930, 1927, 1925, 1924, 1921
2939 PLEASANT ST	2014, 2010, 2005, 2002, 1996, 1993, 1990, 1981, 1977, 1970, 1967, 1961, 1956, 1951, 1941, 1931, 1927, 1925, 1924, 1921
2944 13TH ST	2014, 2010, 2005, 2002, 1996, 1993, 1990, 1986, 1981, 1967, 1961, 1956, 1941, 1931, 1927, 1925, 1924, 1921
2944 COTTACGE ST	2014, 2010, 2005, 2002, 2001, 1996, 1993, 1986, 1981, 1977, 1970, 1967, 1966, 1961, 1960, 1956, 1955, 1951, 1946, 1945, 1941, 1939, 1936, 1931, 1930, 1927, 1925, 1924, 1921
2944 COTTAGE ST	2014, 2010, 2005, 2002, 1996, 1993, 1990, 1970, 1967, 1966, 1961, 1956, 1946, 1941, 1931, 1927, 1925, 1924, 1921
2944 COTTAGE WAY	2014, 2010, 2005, 2002, 2001, 1996, 1993, 1990, 1986, 1981, 1977, 1967, 1966, 1961, 1960, 1956, 1955, 1951, 1946, 1945, 1941, 1939, 1936, 1931, 1930, 1927, 1925, 1924, 1921
2944 PLEASANT ST	2014, 2010, 2005, 2002, 1996, 1993, 1990, 1986, 1981, 1977, 1970, 1967, 1961, 1956, 1951, 1946, 1945, 1941, 1939, 1936, 1931, 1930, 1927, 1925, 1924, 1921
2945 12TH ST	2014, 2010, 2005, 2002, 1996, 1993, 1990, 1986, 1981, 1970, 1967, 1961, 1956, 1946, 1941, 1931, 1927, 1925, 1924, 1921
2945 13TH ST	2014, 2010, 2005, 2002, 2001, 1996, 1993, 1990, 1986, 1981, 1977, 1970, 1967, 1966, 1961, 1956, 1941, 1936, 1931, 1927, 1925, 1924, 1921
2945 14TH	2014, 2010, 2005, 2001, 1996, 1993, 1990, 1986, 1981, 1977, 1970, 1967, 1966, 1961, 1960, 1956, 1955, 1951, 1946, 1945, 1941, 1939, 1936, 1931, 1930, 1927, 1925, 1924, 1921
2945 14TH ST	2014, 2010, 2005, 2002, 1993, 1970, 1967, 1966, 1961, 1960, 1956, 1955, 1951, 1946, 1941, 1931, 1927, 1925, 1924, 1921
2945 14th St	2002, 2001, 1996, 1993, 1990, 1986, 1981, 1977, 1970, 1967, 1966, 1961, 1960, 1956, 1955, 1951, 1946, 1945, 1941, 1939, 1936, 1931, 1930, 1927, 1925, 1924, 1921
2949 11TH ST	2014, 2010, 2005, 2002, 1996, 1993, 1990, 1986, 1981, 1977, 1970, 1967, 1961, 1960, 1956, 1955, 1951, 1946, 1945, 1941, 1939, 1936, 1931, 1930, 1927, 1925, 1924, 1921
2950 11TH	2014, 2010, 2005, 2001, 1996, 1993, 1990, 1986, 1981, 1977, 1970, 1967, 1966, 1961, 1960, 1956, 1955, 1951, 1946, 1945, 1941, 1939, 1936, 1931, 1930, 1927, 1925, 1924, 1921
2950 11TH ST	2014, 2010, 2005, 2002, 1996, 1993, 1986, 1981, 1977, 1970, 1967, 1961, 1956, 1951, 1946, 1941, 1931, 1927, 1925, 1924, 1921
2951 11TH ST	2014, 2010, 2005, 2002, 1996, 1993, 1990, 1986, 1981, 1977, 1967, 1961, 1956, 1946, 1941, 1931, 1930, 1927, 1925, 1924, 1921
2956 12TH ST	2014, 2010, 2005, 2002, 2001, 1996, 1993, 1990, 1986, 1981, 1977, 1970, 1967, 1966, 1961, 1960, 1956, 1955, 1951, 1946, 1945, 1941, 1939, 1931, 1927, 1925, 1924, 1921
2956 13TH	2014, 2010, 2005, 2001, 1996, 1993, 1990, 1986, 1981, 1977, 1970, 1967, 1966, 1961, 1960, 1956, 1955, 1951, 1946, 1945, 1941, 1939, 1936, 1931, 1930, 1927, 1925, 1924, 1921

## FINDINGS

<b><u>Address Researched</u></b>	<b><u>Address Not Identified in Research Source</u></b>
2956 13TH ST	2014, 2010, 2005, 2002, 1996, 1993, 1990, 1986, 1977, 1970, 1967, 1961, 1956, 1951, 1946, 1941, 1931, 1927, 1925, 1924, 1921
2956 COTTAGE	2014, 2010, 2005, 2001, 1996, 1993, 1990, 1986, 1981, 1977, 1970, 1967, 1966, 1961, 1960, 1956, 1955, 1951, 1946, 1945, 1941, 1939, 1936, 1931, 1930, 1927, 1925, 1924, 1921
2956 COTTAGE ST	2014, 2010, 2005, 2002, 1996, 1993, 1990, 1986, 1981, 1977, 1970, 1967, 1966, 1961, 1956, 1951, 1946, 1941, 1931, 1927, 1925, 1924, 1921
2956 Pleasant St	2010, 2005, 2002, 2001, 1996, 1993, 1990, 1986, 1981, 1977, 1970, 1967, 1966, 1961, 1960, 1956, 1955, 1951, 1946, 1945, 1941, 1939, 1936, 1931, 1930, 1927, 1925, 1924, 1921
2958 11TH ST	2014, 2010, 2005, 2002, 1996, 1993, 1990, 1986, 1981, 1977, 1970, 1967, 1966, 1961, 1960, 1956, 1955, 1951, 1946, 1945, 1941, 1939, 1936, 1931, 1930, 1927, 1925, 1924, 1921
2958 12TH ST	2014, 2010, 2005, 2002, 2001, 1996, 1993, 1990, 1986, 1981, 1977, 1970, 1967, 1966, 1961, 1960, 1956, 1955, 1951, 1946, 1945, 1941, 1939, 1931, 1930, 1927, 1925, 1924, 1921
2958 COTTAGE ST	2014, 2010, 2005, 2002, 1996, 1993, 1990, 1986, 1981, 1977, 1970, 1967, 1966, 1961, 1960, 1956, 1955, 1951, 1946, 1945, 1941, 1939, 1936, 1931, 1930, 1927, 1925, 1924, 1921
2959 14TH ST	2014, 2010, 2005, 2002, 2001, 1996, 1993, 1990, 1986, 1981, 1977, 1970, 1967, 1966, 1961, 1956, 1951, 1946, 1941, 1931, 1927, 1925, 1924, 1921
2959 COTTAGE ST	2014, 2010, 2005, 2002, 2001, 1996, 1993, 1990, 1986, 1981, 1977, 1970, 1967, 1966, 1961, 1956, 1955, 1951, 1946, 1945, 1941, 1939, 1936, 1931, 1930, 1927, 1925, 1924, 1921
2960 11TH ST	2014, 2010, 2005, 2002, 2001, 1996, 1993, 1990, 1986, 1977, 1970, 1967, 1966, 1961, 1956, 1946, 1941, 1931, 1927, 1925, 1924, 1921
2961 11TH	2014, 2010, 2005, 2001, 1996, 1993, 1990, 1986, 1981, 1977, 1970, 1967, 1966, 1961, 1960, 1956, 1955, 1951, 1946, 1945, 1941, 1939, 1936, 1931, 1930, 1927, 1925, 1924, 1921
2961 11TH ST	2014, 2010, 2005, 2002, 1993, 1986, 1981, 1977, 1970, 1967, 1966, 1961, 1956, 1951, 1941, 1931, 1927, 1925, 1924, 1921
2966 13TH ST	2014, 2010, 2005, 2002, 2001, 1996, 1993, 1990, 1986, 1981, 1977, 1970, 1967, 1966, 1961, 1960, 1956, 1955, 1951, 1946, 1945, 1941, 1939, 1936, 1931, 1930, 1927, 1925, 1924, 1921
2968 13TH	2014, 2010, 2005, 2001, 1996, 1993, 1990, 1986, 1981, 1977, 1970, 1967, 1966, 1961, 1960, 1956, 1955, 1951, 1946, 1945, 1941, 1939, 1936, 1931, 1930, 1927, 1925, 1924, 1921
2968 13TH ST	2014, 2010, 2005, 2002, 1993, 1986, 1981, 1977, 1967, 1961, 1956, 1951, 1941, 1931, 1927, 1925, 1924, 1921
2968 COTTAGE ST	2014, 2010, 2005, 2002, 2001, 1996, 1993, 1990, 1986, 1981, 1977, 1970, 1967, 1966, 1961, 1956, 1941, 1931, 1927, 1925, 1924, 1921
2969 11TH ST	2014, 2010, 2005, 2002, 1996, 1993, 1990, 1986, 1981, 1977, 1970, 1967, 1966, 1961, 1960, 1956, 1955, 1951, 1946, 1945, 1941, 1939, 1936, 1931, 1930, 1927, 1925, 1924, 1921
2969 12TH ST	2014, 2010, 2005, 2002, 2001, 1996, 1993, 1990, 1986, 1981, 1977, 1970, 1967, 1961, 1956, 1941, 1931, 1927, 1925, 1924, 1921
2969 14TH ST	2014, 2010, 2005, 2002, 2001, 1996, 1993, 1990, 1986, 1981, 1977, 1970, 1967, 1966, 1961, 1956, 1951, 1946, 1941, 1931, 1927, 1925, 1924, 1921
2969 COTTAGE ST	2014, 2010, 2005, 2002, 2001, 1996, 1993, 1990, 1986, 1981, 1977, 1970, 1967, 1966, 1961, 1956, 1951, 1941, 1931, 1927, 1925, 1924, 1921

## FINDINGS

### Address Researched

### Address Not Identified in Research Source

2971 13TH ST	2014, 2010, 2005, 2002, 2001, 1996, 1993, 1990, 1986, 1981, 1977, 1970, 1967, 1966, 1961, 1960, 1956, 1955, 1951, 1946, 1945, 1941, 1939, 1931, 1927, 1925, 1924, 1921
2972 11TH ST	2014, 2010, 2005, 2002, 2001, 1996, 1993, 1990, 1986, 1977, 1970, 1967, 1966, 1961, 1956, 1951, 1946, 1941, 1939, 1936, 1931, 1927, 1925, 1924, 1921
2973 11TH ST	2014, 2010, 2005, 2002, 2001, 1996, 1993, 1990, 1986, 1981, 1977, 1970, 1967, 1966, 1961, 1956, 1951, 1946, 1941, 1931, 1927, 1925, 1924, 1921
2974 14TH ST	2014, 2010, 2005, 2002, 2001, 1996, 1993, 1990, 1986, 1981, 1977, 1970, 1967, 1966, 1961, 1960, 1956, 1955, 1951, 1946, 1945, 1941, 1939, 1936, 1931, 1927, 1925, 1924, 1921
2975 11TH ST	2014, 2010, 2005, 2002, 2001, 1996, 1993, 1990, 1986, 1981, 1977, 1970, 1967, 1966, 1961, 1956, 1951, 1946, 1941, 1931, 1927, 1925, 1924, 1921
2976 11TH ST	2014, 2010, 2005, 2002, 2001, 1996, 1993, 1990, 1986, 1981, 1977, 1970, 1967, 1966, 1961, 1956, 1951, 1946, 1945, 1941, 1939, 1936, 1931, 1930, 1927, 1925, 1924, 1921
2977 11TH ST	2014, 2010, 2005, 2002, 2001, 1996, 1993, 1990, 1986, 1981, 1977, 1970, 1967, 1966, 1961, 1956, 1955, 1951, 1946, 1945, 1941, 1939, 1936, 1931, 1930, 1927, 1925, 1924, 1921
2977 11th St	2014, 2002, 2001, 1996, 1993, 1990, 1986, 1981, 1977, 1970, 1967, 1966, 1961, 1960, 1956, 1955, 1951, 1946, 1945, 1941, 1939, 1936, 1931, 1930, 1927, 1925, 1924, 1921
2978 11TH ST	2014, 2010, 2005, 2002, 2001, 1996, 1993, 1990, 1986, 1981, 1977, 1970, 1967, 1966, 1961, 1956, 1951, 1946, 1945, 1941, 1939, 1936, 1931, 1930, 1927, 1925, 1924, 1921
2978 14TH ST	2014, 2010, 2005, 2002, 2001, 1996, 1993, 1990, 1986, 1981, 1977, 1970, 1967, 1966, 1961, 1960, 1956, 1951, 1946, 1941, 1931, 1927, 1925, 1924, 1921
2979 11TH ST	2014, 2010, 2005, 2002, 2001, 1996, 1993, 1990, 1986, 1981, 1977, 1970, 1967, 1966, 1961, 1956, 1955, 1951, 1946, 1945, 1941, 1939, 1936, 1931, 1930, 1927, 1925, 1924, 1921
2980 11TH	2014, 2010, 2005, 2001, 1996, 1993, 1990, 1986, 1981, 1977, 1970, 1967, 1966, 1961, 1960, 1956, 1955, 1951, 1946, 1945, 1941, 1939, 1936, 1931, 1930, 1927, 1925, 1924, 1921
2980 11TH ST	2014, 2010, 2005, 2002, 1993, 1986, 1977, 1967, 1961, 1956, 1951, 1946, 1945, 1941, 1939, 1936, 1931, 1930, 1927, 1925, 1924, 1921
2980 12TH ST	2014, 2010, 2005, 2002, 2001, 1996, 1993, 1990, 1986, 1981, 1977, 1970, 1967, 1966, 1961, 1960, 1956, 1955, 1951, 1946, 1945, 1941, 1939, 1931, 1927, 1925, 1924, 1921
2980 13TH ST	2014, 2010, 2005, 2002, 2001, 1996, 1993, 1990, 1986, 1981, 1977, 1970, 1967, 1966, 1961, 1956, 1946, 1941, 1931, 1927, 1925, 1924, 1921
2981 11TH ST	2014, 2010, 2005, 2002, 1996, 1993, 1986, 1981, 1977, 1970, 1967, 1966, 1961, 1960, 1956, 1955, 1951, 1946, 1945, 1941, 1939, 1936, 1931, 1930, 1927, 1925, 1924, 1921
2981 12TH	2014, 2010, 2005, 2001, 1996, 1993, 1990, 1986, 1981, 1977, 1970, 1967, 1966, 1961, 1960, 1956, 1955, 1951, 1946, 1945, 1941, 1939, 1936, 1931, 1930, 1927, 1925, 1924, 1921
2981 12TH ST	2014, 2010, 2005, 2002, 1993, 1981, 1977, 1967, 1961, 1956, 1951, 1946, 1945, 1941, 1939, 1936, 1931, 1930, 1927, 1925, 1924, 1921
2981 14TH ST	2014, 2010, 2005, 2002, 2001, 1996, 1993, 1990, 1986, 1981, 1977, 1970, 1967, 1966, 1961, 1956, 1951, 1946, 1941, 1931, 1927, 1925, 1924, 1921

## FINDINGS

<u>Address Researched</u>	<u>Address Not Identified in Research Source</u>
2981 Pleasant St	2014, 2002, 2001, 1996, 1993, 1990, 1986, 1981, 1977, 1970, 1967, 1966, 1961, 1960, 1956, 1955, 1951, 1946, 1945, 1941, 1939, 1936, 1931, 1930, 1927, 1925, 1924, 1921
2982 11TH	2014, 2010, 2005, 2001, 1996, 1993, 1990, 1986, 1981, 1977, 1970, 1967, 1966, 1961, 1960, 1956, 1955, 1951, 1946, 1945, 1941, 1939, 1936, 1931, 1930, 1927, 1925, 1924, 1921
2982 11TH ST	2014, 2010, 2005, 2002, 1996, 1993, 1990, 1986, 1977, 1970, 1967, 1961, 1956, 1951, 1946, 1941, 1931, 1927, 1925, 1924, 1921
2983 11TH ST	2014, 2010, 2005, 2002, 1996, 1993, 1990, 1986, 1981, 1977, 1970, 1967, 1966, 1961, 1956, 1951, 1946, 1941, 1931, 1927, 1925, 1924, 1921
2983 12TH	2014, 2010, 2005, 2001, 1996, 1993, 1990, 1986, 1981, 1970, 1967, 1966, 1961, 1960, 1956, 1955, 1951, 1946, 1945, 1941, 1939, 1936, 1931, 1930, 1927, 1925, 1924, 1921
2983 12TH ST	2014, 2010, 2005, 2002, 1996, 1993, 1990, 1986, 1981, 1967, 1961, 1956, 1951, 1946, 1945, 1941, 1939, 1936, 1931, 1930, 1927, 1925, 1924, 1921
2984 11TH ST	2014, 2010, 2005, 2002, 1996, 1993, 1990, 1986, 1981, 1977, 1967, 1966, 1961, 1960, 1956, 1951, 1946, 1941, 1939, 1936, 1931, 1930, 1927, 1925, 1924, 1921
2985 11TH ST	2014, 2010, 2005, 2002, 1996, 1993, 1990, 1986, 1981, 1977, 1970, 1967, 1966, 1961, 1956, 1951, 1946, 1945, 1941, 1939, 1936, 1931, 1930, 1927, 1925, 1924, 1921
2987 11TH	2014, 2010, 2005, 2001, 1996, 1993, 1990, 1986, 1981, 1977, 1970, 1967, 1966, 1961, 1960, 1956, 1955, 1951, 1946, 1945, 1941, 1939, 1936, 1931, 1930, 1927, 1925, 1924, 1921
2987 11TH ST	2014, 2010, 2005, 2002, 1993, 1986, 1981, 1977, 1970, 1967, 1966, 1961, 1956, 1951, 1946, 1945, 1941, 1939, 1936, 1931, 1930, 1927, 1925, 1924, 1921
2989 11TH	2014, 2010, 2005, 2001, 1996, 1993, 1990, 1986, 1981, 1977, 1970, 1967, 1966, 1961, 1960, 1956, 1955, 1951, 1946, 1945, 1941, 1939, 1936, 1931, 1930, 1927, 1925, 1924, 1921
2989 11TH ST	2014, 2010, 2005, 2002, 1996, 1993, 1986, 1981, 1970, 1967, 1966, 1961, 1956, 1951, 1946, 1945, 1941, 1939, 1936, 1931, 1930, 1927, 1925, 1924, 1921
2989 14TH ST	2014, 2010, 2005, 2002, 2001, 1996, 1993, 1990, 1986, 1981, 1977, 1970, 1967, 1966, 1961, 1956, 1941, 1931, 1930, 1927, 1925, 1924, 1921
2990 14TH	2014, 2010, 2005, 2001, 1996, 1993, 1990, 1986, 1981, 1977, 1970, 1967, 1966, 1961, 1960, 1956, 1955, 1951, 1946, 1945, 1941, 1939, 1936, 1931, 1930, 1927, 1925, 1924, 1921
2990 14TH ST	2014, 2010, 2005, 2002, 1993, 1967, 1961, 1960, 1956, 1955, 1951, 1946, 1945, 1941, 1939, 1936, 1931, 1930, 1927, 1925, 1924, 1921
2990 14th St	2002, 2001, 1996, 1993, 1990, 1986, 1981, 1977, 1970, 1967, 1966, 1961, 1960, 1956, 1955, 1951, 1946, 1945, 1941, 1939, 1936, 1931, 1930, 1927, 1925, 1924, 1921
2991 12TH ST	2014, 2010, 2005, 2002, 2001, 1996, 1993, 1990, 1986, 1981, 1977, 1970, 1967, 1966, 1961, 1960, 1956, 1955, 1951, 1946, 1945, 1941, 1939, 1936, 1931, 1927, 1925, 1924, 1921
2991 COTTAGE ST	2014, 2010, 2005, 2002, 2001, 1996, 1993, 1990, 1986, 1981, 1977, 1970, 1967, 1966, 1961, 1956, 1951, 1946, 1945, 1941, 1939, 1936, 1931, 1930, 1927, 1925, 1924, 1921
2992 12TH ST	2014, 2010, 2005, 2002, 2001, 1996, 1993, 1990, 1986, 1981, 1977, 1970, 1967, 1966, 1961, 1960, 1956, 1955, 1951, 1946, 1945, 1941, 1939, 1931, 1927, 1925, 1924, 1921
2992 13TH ST	2014, 2010, 2005, 2002, 1996, 1993, 1990, 1986, 1981, 1977, 1970, 1967, 1966, 1961, 1956, 1951, 1946, 1941, 1931, 1927, 1925, 1924, 1921

## FINDINGS

### Address Researched

### Address Not Identified in Research Source

2993 12TH ST	2014, 2010, 2005, 2002, 2001, 1996, 1993, 1990, 1986, 1981, 1977, 1970, 1967, 1966, 1961, 1956, 1955, 1946, 1945, 1941, 1931, 1930, 1927, 1925, 1924, 1921
2993 14TH	2014, 2010, 2005, 2001, 1996, 1993, 1990, 1986, 1981, 1977, 1970, 1967, 1966, 1961, 1960, 1956, 1955, 1951, 1946, 1945, 1941, 1939, 1936, 1931, 1930, 1927, 1925, 1924, 1921
2993 14TH ST	2014, 2010, 2005, 2002, 1993, 1977, 1970, 1967, 1961, 1956, 1946, 1941, 1931, 1927, 1925, 1924, 1921
2993 14th St	2002, 2001, 1996, 1993, 1990, 1986, 1981, 1977, 1970, 1967, 1966, 1961, 1960, 1956, 1955, 1951, 1946, 1945, 1941, 1939, 1936, 1931, 1930, 1927, 1925, 1924, 1921
2994 COTTAGE ST	2014, 2010, 2005, 2002, 1996, 1993, 1990, 1986, 1981, 1977, 1970, 1967, 1966, 1961, 1960, 1956, 1955, 1951, 1946, 1945, 1941, 1939, 1936, 1931, 1930, 1927, 1925, 1924, 1921
2996 14TH ST	2014, 2010, 2005, 2002, 1996, 1993, 1990, 1986, 1981, 1977, 1970, 1967, 1966, 1961, 1956, 1951, 1946, 1941, 1931, 1927, 1925, 1924, 1921
2997 COTTACGE ST	2014, 2010, 2005, 2002, 2001, 1996, 1993, 1986, 1981, 1977, 1970, 1967, 1966, 1961, 1960, 1956, 1955, 1951, 1946, 1945, 1941, 1939, 1936, 1931, 1930, 1927, 1925, 1924, 1921
2997 COTTAGE	2014, 2010, 2005, 2001, 1996, 1993, 1990, 1986, 1981, 1977, 1970, 1967, 1966, 1961, 1960, 1956, 1955, 1951, 1946, 1945, 1941, 1939, 1936, 1931, 1930, 1927, 1925, 1924, 1921
2997 COTTAGE ST	2014, 2010, 2005, 2002, 1993, 1990, 1970, 1967, 1966, 1961, 1960, 1956, 1955, 1951, 1946, 1945, 1941, 1939, 1936, 1931, 1930, 1927, 1925, 1924, 1921
3000 14TH ST	2014, 2010, 2005, 2002, 1996, 1993, 1990, 1986, 1981, 1977, 1970, 1967, 1966, 1961, 1960, 1956, 1955, 1951, 1946, 1945, 1941, 1939, 1936, 1931, 1930, 1927, 1925, 1924, 1921
3008 13TH ST	2014, 2010, 2005, 2002, 2001, 1996, 1993, 1990, 1986, 1981, 1977, 1967, 1961, 1956, 1951, 1946, 1941, 1931, 1927, 1925, 1924, 1921
3008 14TH ST	2014, 2010, 2005, 2002, 2001, 1996, 1993, 1990, 1986, 1981, 1977, 1967, 1961, 1960, 1956, 1955, 1951, 1946, 1945, 1941, 1939, 1936, 1931, 1930, 1927, 1925, 1924, 1921
3009 12TH	2014, 2010, 2005, 2001, 1996, 1993, 1990, 1986, 1981, 1977, 1970, 1967, 1966, 1961, 1960, 1956, 1955, 1951, 1946, 1945, 1941, 1939, 1936, 1931, 1930, 1927, 1925, 1924, 1921
3009 12TH ST	2014, 2010, 2005, 2002, 1993, 1981, 1967, 1961, 1956, 1946, 1941, 1931, 1927, 1925, 1924, 1921
3009 14TH ST	2014, 2010, 2005, 2002, 2001, 1996, 1993, 1990, 1986, 1981, 1977, 1970, 1967, 1966, 1961, 1960, 1956, 1941, 1931, 1927, 1925, 1924, 1921
3010 12TH ST	2014, 2010, 2005, 2002, 2001, 1996, 1993, 1990, 1986, 1981, 1977, 1970, 1967, 1966, 1961, 1960, 1956, 1955, 1951, 1946, 1941, 1931, 1927, 1925, 1924, 1921
3012 13TH ST	2014, 2010, 2005, 2002, 2001, 1996, 1993, 1990, 1986, 1981, 1977, 1970, 1967, 1966, 1961, 1956, 1951, 1946, 1945, 1941, 1939, 1936, 1931, 1930, 1927, 1925, 1924, 1921
3014 13TH ST	2014, 2010, 2005, 2002, 2001, 1996, 1993, 1990, 1986, 1981, 1977, 1970, 1967, 1966, 1961, 1956, 1951, 1946, 1945, 1941, 1939, 1936, 1931, 1930, 1927, 1925, 1924, 1921
3016 13TH ST	2014, 2010, 2005, 2002, 2001, 1996, 1993, 1990, 1986, 1981, 1977, 1970, 1967, 1966, 1961, 1956, 1951, 1946, 1945, 1941, 1939, 1936, 1931, 1930, 1927, 1925, 1924, 1921



## FINDINGS

### Address Researched

### Address Not Identified in Research Source

3018 13TH ST	2014, 2010, 2005, 2002, 2001, 1996, 1993, 1990, 1986, 1981, 1977, 1967, 1966, 1961, 1956, 1955, 1951, 1946, 1945, 1941, 1939, 1936, 1931, 1930, 1927, 1925, 1924, 1921
3020 13TH ST	2014, 2010, 2005, 2002, 2001, 1996, 1993, 1990, 1986, 1981, 1977, 1970, 1967, 1966, 1961, 1960, 1956, 1951, 1946, 1941, 1931, 1927, 1925, 1924, 1921
3020 14TH ST	2014, 2010, 2005, 2002, 2001, 1996, 1993, 1990, 1986, 1981, 1977, 1970, 1967, 1966, 1961, 1960, 1956, 1955, 1946, 1941, 1931, 1927, 1925, 1924, 1921
3021 12TH ST	2014, 2010, 2005, 2002, 1996, 1993, 1990, 1986, 1981, 1970, 1967, 1961, 1956, 1951, 1946, 1941, 1931, 1927, 1925, 1924, 1921
3021 14TH ST	2014, 2010, 2005, 2002, 2001, 1996, 1993, 1990, 1986, 1981, 1977, 1970, 1967, 1961, 1960, 1956, 1955, 1951, 1946, 1945, 1941, 1939, 1936, 1931, 1930, 1927, 1925, 1924, 1921
3022 13TH ST	2014, 2010, 2005, 2002, 2001, 1996, 1993, 1990, 1986, 1981, 1977, 1970, 1967, 1966, 1961, 1960, 1956, 1951, 1946, 1941, 1931, 1930, 1927, 1925, 1924, 1921
3024 13TH ST	2014, 2010, 2005, 2002, 2001, 1996, 1993, 1990, 1986, 1981, 1977, 1970, 1967, 1966, 1961, 1960, 1956, 1951, 1946, 1941, 1931, 1930, 1927, 1925, 1924, 1921
3026 13TH ST	2014, 2010, 2005, 2002, 2001, 1996, 1993, 1990, 1986, 1981, 1977, 1970, 1967, 1966, 1961, 1960, 1956, 1955, 1951, 1946, 1941, 1931, 1930, 1927, 1925, 1924, 1921
3028 13TH ST	2014, 2010, 2005, 2002, 2001, 1996, 1993, 1990, 1986, 1981, 1977, 1970, 1967, 1961, 1960, 1956, 1955, 1951, 1946, 1945, 1941, 1939, 1936, 1931, 1930, 1927, 1925, 1924, 1921
3032 14TH ST	2014, 2010, 2005, 2002, 2001, 1996, 1993, 1990, 1986, 1981, 1977, 1970, 1967, 1966, 1961, 1960, 1956, 1955, 1951, 1946, 1941, 1931, 1927, 1925, 1924, 1921
3033 12TH ST	2014, 2010, 2005, 2002, 2001, 1996, 1993, 1990, 1986, 1981, 1977, 1970, 1967, 1966, 1961, 1960, 1956, 1955, 1951, 1946, 1945, 1941, 1931, 1927, 1925, 1924, 1921
3033 14TH ST	2014, 2010, 2005, 2002, 2001, 1996, 1993, 1990, 1986, 1981, 1977, 1970, 1967, 1961, 1960, 1956, 1955, 1951, 1946, 1945, 1941, 1939, 1936, 1931, 1930, 1927, 1925, 1924, 1921
3044 14TH ST	2014, 2010, 2005, 2002, 1996, 1993, 1990, 1986, 1981, 1977, 1967, 1966, 1961, 1960, 1956, 1955, 1946, 1941, 1931, 1927, 1925, 1924, 1921
3045 12TH ST	2014, 2010, 2005, 2002, 2001, 1996, 1993, 1990, 1981, 1977, 1970, 1967, 1966, 1961, 1960, 1956, 1955, 1951, 1946, 1945, 1941, 1939, 1936, 1931, 1930, 1927, 1925, 1924, 1921
3046 14TH ST	2014, 2010, 2005, 2002, 2001, 1996, 1993, 1990, 1986, 1981, 1977, 1970, 1967, 1966, 1961, 1960, 1956, 1955, 1946, 1945, 1941, 1931, 1927, 1925, 1924, 1921
3057 12TH ST	2014, 2010, 2005, 2002, 1996, 1993, 1986, 1981, 1977, 1970, 1967, 1966, 1961, 1960, 1956, 1955, 1951, 1946, 1945, 1941, 1939, 1936, 1931, 1930, 1927, 1925, 1924, 1921
3080 12th St	2002, 2001, 1996, 1993, 1990, 1986, 1981, 1977, 1970, 1967, 1966, 1961, 1960, 1956, 1955, 1951, 1946, 1945, 1941, 1939, 1936, 1931, 1930, 1927, 1925, 1924, 1921
3087 12th St	2002, 2001, 1996, 1993, 1990, 1986, 1981, 1977, 1970, 1967, 1966, 1961, 1960, 1956, 1955, 1951, 1946, 1945, 1941, 1939, 1936, 1931, 1930, 1927, 1925, 1924, 1921
3130 13TH ST	2014, 2010, 2005, 2002, 2001, 1996, 1993, 1986, 1981, 1977, 1970, 1967, 1966, 1961, 1960, 1956, 1955, 1951, 1946, 1945, 1941, 1939, 1936, 1931, 1930, 1927, 1925, 1924, 1921

## FINDINGS

### Address Researched

### Address Not Identified in Research Source

3131 13TH ST	2014, 2010, 2005, 2002, 2001, 1996, 1993, 1986, 1981, 1977, 1970, 1967, 1966, 1961, 1960, 1956, 1955, 1951, 1946, 1945, 1941, 1939, 1936, 1931, 1930, 1927, 1925, 1924, 1921
3147 13TH ST	2014, 2010, 2005, 2002, 2001, 1996, 1993, 1986, 1981, 1977, 1970, 1967, 1966, 1961, 1960, 1956, 1955, 1951, 1946, 1945, 1941, 1939, 1936, 1931, 1930, 1927, 1925, 1924, 1921
3960 VICTORIA AVE	2014, 2010, 2005, 1996, 1993, 1970, 1967, 1961, 1956, 1951, 1946, 1945, 1941, 1939, 1936, 1931, 1930, 1927, 1925, 1924, 1921
3960 VICTORIA DR	2014, 2010, 2005, 2002, 2001, 1996, 1993, 1990, 1986, 1981, 1977, 1967, 1966, 1961, 1960, 1956, 1955, 1951, 1946, 1945, 1941, 1939, 1936, 1931, 1930, 1927, 1925, 1924, 1921
3976 VICTORIA AVE	2014, 2010, 2005, 2002, 1996, 1993, 1986, 1981, 1970, 1967, 1961, 1956, 1951, 1946, 1945, 1941, 1939, 1936, 1931, 1930, 1927, 1925, 1924, 1921
3976 VICTORIA DR	2014, 2010, 2005, 2002, 2001, 1996, 1993, 1990, 1986, 1981, 1977, 1967, 1966, 1961, 1960, 1956, 1955, 1951, 1946, 1945, 1941, 1939, 1936, 1931, 1930, 1927, 1925, 1924, 1921
3992 VICTORIA AVE	2014, 2010, 2005, 2002, 1996, 1993, 1986, 1981, 1970, 1967, 1961, 1956, 1951, 1946, 1945, 1941, 1939, 1936, 1931, 1930, 1927, 1925, 1924, 1921
3992 VICTORIA DR	2014, 2010, 2005, 2002, 2001, 1996, 1993, 1990, 1986, 1981, 1977, 1967, 1966, 1961, 1960, 1956, 1955, 1951, 1946, 1945, 1941, 1939, 1936, 1931, 1930, 1927, 1925, 1924, 1921
4022 Park Ave	2010, 2005, 2002, 2001, 1996, 1993, 1990, 1986, 1981, 1977, 1970, 1967, 1966, 1961, 1960, 1956, 1955, 1951, 1946, 1945, 1941, 1939, 1936, 1931, 1930, 1927, 1925, 1924, 1921
4034 PARK AVE	2014, 2010, 2005, 2002, 1996, 1993, 1990, 1986, 1981, 1977, 1970, 1967, 1961, 1956, 1951, 1945, 1941, 1939, 1936, 1931, 1930, 1927, 1925, 1924, 1921
4037 PARK AVE	2014, 2010, 2005, 1996, 1993, 1990, 1967, 1966, 1961, 1956, 1946, 1941, 1931, 1927, 1925, 1924, 1921
4038 PARK AVE	2014, 2010, 2005, 1993, 1981, 1970, 1967, 1966, 1961, 1956, 1951, 1945, 1941, 1939, 1936, 1931, 1930, 1927, 1925, 1924, 1921
4038 Park Ave	2002, 2001, 1996, 1993, 1990, 1986, 1981, 1977, 1970, 1967, 1966, 1961, 1960, 1956, 1955, 1951, 1946, 1945, 1941, 1939, 1936, 1931, 1930, 1927, 1925, 1924, 1921
4044 PARK AVE	2014, 2010, 2005, 2002, 2001, 1996, 1993, 1990, 1986, 1981, 1977, 1970, 1967, 1966, 1961, 1960, 1956, 1951, 1946, 1945, 1941, 1939, 1936, 1931, 1930, 1927, 1925, 1924, 1921
4045 PARK AVE	2014, 2010, 2005, 2002, 1996, 1993, 1990, 1986, 1981, 1970, 1967, 1966, 1961, 1956, 1951, 1941, 1931, 1927, 1925, 1924, 1921
4054 PARK AVE	2014, 2010, 2005, 2002, 2001, 1996, 1993, 1990, 1986, 1981, 1977, 1970, 1967, 1961, 1956, 1941, 1931, 1930, 1927, 1925, 1924, 1921
4063 PARK AVE	2014, 2010, 2005, 2002, 1996, 1993, 1990, 1986, 1981, 1977, 1970, 1967, 1966, 1961, 1960, 1956, 1955, 1951, 1946, 1945, 1941, 1939, 1936, 1931, 1930, 1927, 1925, 1924, 1921
4071 PARK AVE	2014, 2010, 2005, 2002, 1993, 1981, 1977, 1967, 1961, 1956, 1951, 1946, 1945, 1941, 1939, 1936, 1931, 1930, 1927, 1925, 1924, 1921
4078 PARK AVE	2014, 2010, 2005, 2002, 1996, 1993, 1990, 1986, 1981, 1977, 1967, 1966, 1961, 1956, 1941, 1931, 1927, 1925, 1924, 1921
4078 PARK ST	2014, 2010, 2005, 2002, 2001, 1996, 1993, 1990, 1986, 1981, 1977, 1970, 1967, 1966, 1961, 1960, 1956, 1955, 1946, 1945, 1941, 1939, 1936, 1931, 1930, 1927, 1925, 1924, 1921

## FINDINGS

### **Address Researched**

### **Address Not Identified in Research Source**

4081 PARK AVE	2014, 2010, 2005, 2002, 2001, 1996, 1993, 1990, 1986, 1981, 1977, 1970, 1967, 1961, 1956, 1951, 1946, 1945, 1941, 1939, 1936, 1931, 1930, 1927, 1925, 1924, 1921
4089 PARK AVE	2014, 2010, 2005, 2002, 2001, 1996, 1993, 1990, 1986, 1981, 1977, 1970, 1967, 1966, 1961, 1956, 1951, 1946, 1941, 1931, 1927, 1925, 1924, 1921
4096 PARK AVE	2014, 2010, 2005, 2002, 1996, 1993, 1990, 1981, 1977, 1970, 1967, 1966, 1961, 1956, 1951, 1946, 1941, 1931, 1927, 1925, 1924, 1921
4097 PARK AVE	2014, 2010, 2005, 2002, 1996, 1993, 1990, 1986, 1981, 1977, 1967, 1961, 1956, 1941, 1939, 1936, 1931, 1930, 1927, 1925, 1924, 1921
4098 PARK AVE	2014, 2010, 2005, 1993, 1967, 1961, 1956, 1941, 1931, 1927, 1925, 1924, 1921
4098 Park Ave	2002, 2001, 1996, 1993, 1990, 1986, 1981, 1977, 1970, 1967, 1966, 1961, 1960, 1956, 1955, 1951, 1946, 1945, 1941, 1939, 1936, 1931, 1930, 1927, 1925, 1924, 1921
4104 Park Ave	2014, 2002, 2001, 1996, 1993, 1990, 1986, 1981, 1977, 1970, 1967, 1966, 1961, 1960, 1956, 1955, 1951, 1946, 1945, 1941, 1939, 1936, 1931, 1930, 1927, 1925, 1924, 1921
4104 PARK AVE	2014, 2010, 2005, 1993, 1990, 1981, 1967, 1966, 1961, 1956, 1951, 1946, 1945, 1941, 1939, 1936, 1931, 1930, 1927, 1925, 1924, 1921
4110 HOWARD AVE	2014, 2010, 2005, 1993, 1986, 1981, 1977, 1970, 1967, 1961, 1956, 1951, 1941, 1939, 1936, 1931, 1930, 1927, 1925, 1924, 1921
4110 SEDGEWICK AVE	2014, 2010, 2005, 2002, 2001, 1996, 1993, 1990, 1986, 1981, 1970, 1967, 1961, 1960, 1956, 1955, 1951, 1946, 1941, 1939, 1936, 1931, 1927, 1925, 1924, 1921
4110 SEDGEWICK CT	2014, 2010, 2005, 2002, 2001, 1996, 1993, 1990, 1986, 1981, 1977, 1967, 1966, 1961, 1960, 1956, 1955, 1951, 1946, 1945, 1941, 1939, 1936, 1931, 1930, 1927, 1925, 1924, 1921
4110 VICTORIA AVE	2014, 2010, 2005, 1993, 1970, 1967, 1961, 1956, 1955, 1951, 1946, 1945, 1941, 1939, 1936, 1931, 1930, 1927, 1925, 1924, 1921
4110 Victoria Ave	2002, 2001, 1996, 1993, 1990, 1986, 1981, 1977, 1970, 1967, 1966, 1961, 1960, 1956, 1955, 1951, 1946, 1945, 1941, 1939, 1936, 1931, 1930, 1927, 1925, 1924, 1921
4110 VICTORIA DR	2014, 2010, 2005, 2002, 2001, 1996, 1993, 1990, 1986, 1981, 1977, 1967, 1966, 1961, 1960, 1956, 1955, 1951, 1946, 1945, 1941, 1939, 1936, 1931, 1930, 1927, 1925, 1924, 1921
4120 HOWARD AVE	2014, 2010, 2005, 2002, 2001, 1996, 1993, 1990, 1986, 1981, 1977, 1970, 1967, 1961, 1956, 1946, 1941, 1939, 1936, 1931, 1930, 1927, 1925, 1924, 1921
4120 PARK AVE	2014, 2010, 2005, 2002, 2001, 1996, 1993, 1990, 1986, 1981, 1977, 1970, 1967, 1966, 1961, 1956, 1951, 1946, 1941, 1931, 1927, 1925, 1924, 1921
4120 PARK ST	2014, 2010, 2005, 2002, 2001, 1996, 1993, 1990, 1986, 1981, 1977, 1970, 1967, 1966, 1961, 1960, 1956, 1955, 1946, 1945, 1941, 1939, 1936, 1931, 1930, 1927, 1925, 1924, 1921
4125 HOWARD AVE	2014, 2010, 2005, 2002, 2001, 1996, 1993, 1990, 1986, 1981, 1977, 1970, 1967, 1966, 1961, 1960, 1956, 1955, 1951, 1946, 1945, 1941, 1939, 1931, 1927, 1925, 1924, 1921
4125 SEDGEWICK AVE	2014, 2010, 2005, 2002, 1996, 1993, 1990, 1986, 1981, 1977, 1970, 1967, 1961, 1960, 1956, 1955, 1946, 1941, 1939, 1936, 1931, 1927, 1925, 1924, 1921
4130 HOWARD AVE	2014, 2010, 2005, 2002, 2001, 1996, 1993, 1990, 1986, 1981, 1977, 1970, 1967, 1961, 1956, 1951, 1946, 1945, 1941, 1939, 1936, 1931, 1930, 1927, 1925, 1924, 1921

## FINDINGS

<b><u>Address Researched</u></b>	<b><u>Address Not Identified in Research Source</u></b>
4135 VICTORIA AVE	2014, 2010, 2005, 2002, 1996, 1993, 1990, 1986, 1981, 1977, 1970, 1967, 1966, 1961, 1956, 1951, 1946, 1945, 1941, 1939, 1936, 1931, 1930, 1927, 1925, 1924, 1921
4140 HOWARD AVE	2014, 2010, 2005, 2001, 1996, 1993, 1990, 1986, 1977, 1970, 1967, 1961, 1956, 1951, 1946, 1941, 1931, 1927, 1925, 1924, 1921
4140 HOWARD ST	2014, 2010, 2005, 2002, 2001, 1996, 1993, 1990, 1986, 1981, 1977, 1967, 1966, 1961, 1960, 1956, 1955, 1951, 1946, 1945, 1941, 1939, 1936, 1931, 1930, 1927, 1925, 1924, 1921
4142 PARK AVE	2014, 2010, 2005, 2002, 2001, 1996, 1993, 1990, 1986, 1981, 1977, 1970, 1967, 1966, 1961, 1956, 1951, 1941, 1931, 1927, 1925, 1924, 1921
4145 PARK AVE	2014, 2010, 2005, 1993, 1967, 1961, 1956, 1951, 1941, 1931, 1927, 1925, 1924, 1921
4145 Park Ave	2014, 2010, 2002, 2001, 1996, 1993, 1990, 1986, 1981, 1977, 1970, 1967, 1966, 1961, 1960, 1956, 1955, 1951, 1946, 1945, 1941, 1939, 1936, 1931, 1930, 1927, 1925, 1924, 1921
4145 PARK ST	2014, 2010, 2005, 2002, 2001, 1996, 1993, 1990, 1986, 1981, 1977, 1970, 1967, 1966, 1961, 1960, 1956, 1955, 1946, 1945, 1941, 1939, 1936, 1931, 1930, 1927, 1925, 1924, 1921
4149 SEDGEWICK AVE	2014, 2010, 2005, 2002, 1996, 1993, 1990, 1986, 1981, 1977, 1970, 1967, 1961, 1960, 1956, 1955, 1951, 1946, 1941, 1939, 1936, 1931, 1927, 1925, 1924, 1921
4149 SEDGWICK AVE	2014, 2010, 2005, 2002, 2001, 1996, 1993, 1986, 1981, 1977, 1970, 1967, 1966, 1961, 1960, 1956, 1955, 1951, 1946, 1945, 1941, 1939, 1936, 1931, 1930, 1927, 1925, 1924, 1921
4155 PARK AVE	2014, 2010, 2005, 1993, 1990, 1986, 1981, 1977, 1967, 1961, 1960, 1956, 1955, 1951, 1945, 1941, 1931, 1927, 1925, 1924, 1921
4155 Park Ave	2002, 2001, 1996, 1993, 1990, 1986, 1981, 1977, 1970, 1967, 1966, 1961, 1960, 1956, 1955, 1951, 1946, 1945, 1941, 1939, 1936, 1931, 1930, 1927, 1925, 1924, 1921
4157 PARK AVE	2014, 2010, 2005, 2002, 1996, 1993, 1990, 1986, 1967, 1961, 1960, 1956, 1955, 1951, 1946, 1945, 1941, 1939, 1936, 1931, 1930, 1927, 1925, 1924, 1921
4160 SEDGEWICK AVE	2014, 2010, 2005, 2002, 2001, 1996, 1993, 1990, 1986, 1981, 1977, 1970, 1967, 1961, 1960, 1956, 1955, 1946, 1945, 1941, 1939, 1936, 1931, 1930, 1927, 1925, 1924, 1921
4160 SEDGEWICK CT	2014, 2010, 2005, 2002, 2001, 1996, 1993, 1990, 1986, 1981, 1977, 1967, 1966, 1961, 1960, 1956, 1955, 1951, 1946, 1945, 1941, 1939, 1936, 1931, 1930, 1927, 1925, 1924, 1921
4162 HOWARD AVE	2014, 2010, 2005, 2002, 2001, 1996, 1993, 1990, 1986, 1981, 1977, 1970, 1967, 1961, 1956, 1951, 1946, 1941, 1931, 1927, 1925, 1924, 1921
4171 PARK AVE	2014, 2010, 2005, 2002, 1996, 1993, 1990, 1977, 1970, 1967, 1966, 1961, 1960, 1956, 1955, 1951, 1946, 1945, 1941, 1939, 1936, 1931, 1930, 1927, 1925, 1924, 1921
4173 PARK AVE	2014, 2010, 2005, 1993, 1977, 1970, 1967, 1966, 1961, 1956, 1951, 1941, 1931, 1930, 1927, 1925, 1924, 1921
4173 Park Ave	2002, 2001, 1996, 1993, 1990, 1986, 1981, 1977, 1970, 1967, 1966, 1961, 1960, 1956, 1955, 1951, 1946, 1945, 1941, 1939, 1936, 1931, 1930, 1927, 1925, 1924, 1921
4173 PARK ST	2014, 2010, 2005, 2002, 2001, 1996, 1993, 1990, 1986, 1981, 1977, 1970, 1967, 1966, 1961, 1960, 1956, 1955, 1946, 1945, 1941, 1939, 1936, 1931, 1930, 1927, 1925, 1924, 1921

## FINDINGS

### **Address Researched**

### **Address Not Identified in Research Source**

4175 PARK AVE	2014, 2010, 2005, 2002, 1996, 1993, 1990, 1986, 1981, 1977, 1970, 1967, 1966, 1961, 1960, 1956, 1955, 1951, 1946, 1945, 1941, 1939, 1936, 1931, 1930, 1927, 1925, 1924, 1921
4177 PARK AVE	2014, 2010, 2005, 1993, 1977, 1970, 1967, 1961, 1956, 1945, 1941, 1939, 1936, 1931, 1930, 1927, 1925, 1924, 1921
4177 Park Ave	2010, 2002, 2001, 1996, 1993, 1990, 1986, 1981, 1977, 1970, 1967, 1966, 1961, 1960, 1956, 1955, 1951, 1946, 1945, 1941, 1939, 1936, 1931, 1930, 1927, 1925, 1924, 1921
4192 Park Ave	2002, 2001, 1996, 1993, 1990, 1986, 1981, 1977, 1970, 1967, 1966, 1961, 1960, 1956, 1955, 1951, 1946, 1945, 1941, 1939, 1936, 1931, 1930, 1927, 1925, 1924, 1921
4192 PARK AVE	2014, 2010, 2005, 1993, 1967, 1961, 1956, 1955, 1951, 1946, 1945, 1941, 1939, 1936, 1931, 1930, 1927, 1925, 1924, 1921
4193 PARK AVE	2014, 2010, 2005, 2002, 2001, 1996, 1993, 1990, 1986, 1981, 1977, 1970, 1967, 1966, 1961, 1960, 1956, 1955, 1951, 1946, 1945, 1941, 1939, 1931, 1930, 1927, 1925, 1924, 1921
4193 VICTORIA AVE	2014, 2010, 2005, 2002, 1996, 1993, 1990, 1986, 1981, 1977, 1970, 1967, 1966, 1961, 1960, 1956, 1951, 1946, 1945, 1941, 1939, 1936, 1931, 1930, 1927, 1925, 1924, 1921
4195 PARK AVE	2014, 2010, 2005, 2002, 1996, 1993, 1990, 1986, 1981, 1977, 1970, 1967, 1961, 1956, 1951, 1941, 1936, 1931, 1927, 1925, 1924, 1921
4195 Park Ave	2014, 2002, 2001, 1996, 1993, 1990, 1986, 1981, 1977, 1970, 1967, 1966, 1961, 1960, 1956, 1955, 1951, 1946, 1945, 1941, 1939, 1936, 1931, 1930, 1927, 1925, 1924, 1921
4197 PARK AVE	2014, 2010, 2005, 2002, 1993, 1977, 1967, 1961, 1960, 1956, 1951, 1946, 1945, 1941, 1939, 1936, 1931, 1930, 1927, 1925, 1924, 1921
4198 PARK AVE	2014, 2010, 2005, 2002, 2001, 1996, 1993, 1990, 1986, 1981, 1977, 1970, 1967, 1966, 1961, 1960, 1956, 1951, 1946, 1941, 1931, 1927, 1925, 1924, 1921
4206 PARK AVE	2014, 2010, 2005, 2002, 2001, 1996, 1993, 1990, 1986, 1981, 1977, 1970, 1967, 1966, 1961, 1956, 1946, 1941, 1931, 1927, 1925, 1924, 1921
4211 SEDGEWICK AVE	2014, 2010, 2005, 2002, 2001, 1996, 1993, 1990, 1986, 1981, 1977, 1970, 1967, 1966, 1961, 1960, 1956, 1955, 1951, 1941, 1939, 1936, 1931, 1927, 1925, 1924, 1921
4218 VICTORIA AVE	2014, 2010, 2005, 2002, 2001, 1996, 1993, 1990, 1986, 1981, 1977, 1970, 1967, 1961, 1960, 1956, 1955, 1951, 1946, 1945, 1941, 1939, 1936, 1931, 1930, 1927, 1925, 1924, 1921
4221 HOWARD AVE	2014, 2010, 2005, 2002, 2001, 1996, 1993, 1990, 1986, 1981, 1977, 1970, 1967, 1966, 1961, 1960, 1956, 1951, 1946, 1945, 1941, 1939, 1936, 1931, 1930, 1927, 1925, 1924, 1921
4222 PARK AVE	2014, 2010, 2005, 2002, 2001, 1996, 1993, 1990, 1986, 1981, 1977, 1970, 1967, 1966, 1961, 1956, 1951, 1941, 1931, 1927, 1925, 1924, 1921
4224 BERMUDA	2014, 2010, 2005, 2002, 2001, 1996, 1993, 1990, 1986, 1981, 1977, 1967, 1966, 1961, 1960, 1956, 1955, 1951, 1946, 1945, 1941, 1939, 1936, 1931, 1930, 1927, 1925, 1924, 1921
4224 BERMUDA AVE	2014, 2010, 2005, 2002, 1996, 1993, 1990, 1986, 1981, 1970, 1967, 1961, 1960, 1956, 1955, 1951, 1946, 1945, 1941, 1939, 1936, 1931, 1930, 1927, 1925, 1924, 1921
4230 HOWARD AVE	2014, 2010, 2005, 2002, 2001, 1996, 1993, 1990, 1986, 1981, 1977, 1970, 1967, 1966, 1961, 1960, 1956, 1955, 1951, 1946, 1945, 1941, 1939, 1931, 1930, 1927, 1925, 1924, 1921

## FINDINGS

<b><u>Address Researched</u></b>	<b><u>Address Not Identified in Research Source</u></b>
4231 LANGSTON PL	2014, 2010, 2005, 1996, 1993, 1990, 1970, 1967, 1961, 1956, 1951, 1946, 1945, 1941, 1939, 1936, 1931, 1930, 1927, 1925, 1924, 1921
4231 LANGSTON WAY	2014, 2010, 2005, 2002, 2001, 1996, 1993, 1990, 1986, 1981, 1977, 1967, 1966, 1961, 1960, 1956, 1955, 1951, 1946, 1945, 1941, 1939, 1936, 1931, 1930, 1927, 1925, 1924, 1921
4235 BERMUDA AVE	2014, 2010, 2005, 2002, 1996, 1993, 1990, 1986, 1981, 1977, 1970, 1967, 1966, 1961, 1960, 1956, 1955, 1951, 1946, 1945, 1941, 1939, 1936, 1931, 1930, 1927, 1925, 1924, 1921
4240 SEDGEWICK AVE	2014, 2010, 2005, 1996, 1993, 1990, 1986, 1981, 1970, 1967, 1961, 1960, 1956, 1955, 1946, 1945, 1941, 1939, 1936, 1931, 1927, 1925, 1924, 1921
4240 SEDGWICK AVE	2014, 2010, 2005, 2002, 2001, 1996, 1993, 1986, 1981, 1977, 1970, 1967, 1966, 1961, 1960, 1956, 1955, 1951, 1946, 1945, 1941, 1939, 1936, 1931, 1930, 1927, 1925, 1924, 1921
4241 PARK AVE	2014, 2010, 2005, 2002, 2001, 1996, 1993, 1990, 1986, 1981, 1977, 1970, 1967, 1966, 1961, 1960, 1956, 1955, 1951, 1946, 1945, 1941, 1939, 1931, 1930, 1927, 1925, 1924, 1921
4242 VICTORIA AVE	2014, 2010, 2005, 2002, 1996, 1993, 1986, 1981, 1977, 1970, 1967, 1966, 1961, 1960, 1956, 1955, 1951, 1946, 1945, 1941, 1939, 1936, 1931, 1930, 1927, 1925, 1924, 1921
4242 Victoria Ave	2014, 2005, 2002, 2001, 1996, 1993, 1990, 1986, 1981, 1977, 1970, 1967, 1966, 1961, 1960, 1956, 1955, 1951, 1946, 1945, 1941, 1939, 1936, 1931, 1930, 1927, 1925, 1924, 1921
4243 SEDGEWICK AVE	2014, 2010, 2005, 2002, 2001, 1996, 1993, 1990, 1986, 1981, 1977, 1970, 1967, 1961, 1960, 1956, 1955, 1946, 1941, 1939, 1936, 1931, 1927, 1925, 1924, 1921
4244 PARK AVE	2014, 2010, 2005, 1996, 1993, 1986, 1981, 1977, 1967, 1961, 1956, 1951, 1941, 1931, 1927, 1925, 1924, 1921
4250 BERMUDA AVE	2014, 2010, 2005, 2002, 1996, 1993, 1990, 1986, 1981, 1977, 1970, 1967, 1961, 1960, 1956, 1955, 1951, 1946, 1945, 1941, 1939, 1936, 1931, 1930, 1927, 1925, 1924, 1921
4250 PARK AVE	2014, 2010, 2005, 2002, 1996, 1993, 1990, 1986, 1981, 1977, 1967, 1966, 1961, 1956, 1951, 1946, 1941, 1931, 1930, 1927, 1925, 1924, 1921
4250 PARK ST	2014, 2010, 2005, 2002, 2001, 1996, 1993, 1990, 1986, 1981, 1977, 1970, 1967, 1966, 1961, 1960, 1956, 1955, 1946, 1945, 1941, 1939, 1936, 1931, 1930, 1927, 1925, 1924, 1921
4251 LANGSTON PL	2014, 2010, 2005, 2002, 1996, 1993, 1990, 1986, 1981, 1977, 1970, 1967, 1961, 1956, 1946, 1945, 1941, 1939, 1936, 1931, 1930, 1927, 1925, 1924, 1921
4251 LANGSTON WAY	2014, 2010, 2005, 2002, 2001, 1996, 1993, 1990, 1986, 1981, 1977, 1967, 1966, 1961, 1960, 1956, 1955, 1951, 1946, 1945, 1941, 1939, 1936, 1931, 1930, 1927, 1925, 1924, 1921
4254 VICTORIA AVE	2014, 2010, 2005, 2002, 1996, 1993, 1986, 1981, 1970, 1967, 1961, 1956, 1951, 1946, 1945, 1941, 1939, 1936, 1931, 1930, 1927, 1925, 1924, 1921
4254 Victoria Ave	2005, 2002, 2001, 1996, 1993, 1990, 1986, 1981, 1977, 1970, 1967, 1966, 1961, 1960, 1956, 1955, 1951, 1946, 1945, 1941, 1939, 1936, 1931, 1930, 1927, 1925, 1924, 1921
4254 VICTORIA DR	2014, 2010, 2005, 2002, 2001, 1996, 1993, 1990, 1986, 1981, 1977, 1967, 1966, 1961, 1960, 1956, 1955, 1951, 1946, 1945, 1941, 1939, 1936, 1931, 1930, 1927, 1925, 1924, 1921
4255 BERMUDA	2014, 2010, 2005, 2002, 2001, 1996, 1993, 1990, 1986, 1981, 1977, 1967, 1966, 1961, 1960, 1956, 1955, 1951, 1946, 1945, 1941, 1939, 1936, 1931, 1930, 1927, 1925, 1924, 1921

## FINDINGS

<b><u>Address Researched</u></b>	<b><u>Address Not Identified in Research Source</u></b>
4255 BERMUDA AVE	2014, 2010, 2005, 2002, 2001, 1996, 1993, 1990, 1986, 1981, 1977, 1970, 1967, 1961, 1960, 1956, 1955, 1951, 1946, 1945, 1941, 1939, 1936, 1931, 1930, 1927, 1925, 1924, 1921
4256 VICTORIA AVE	2014, 2010, 2005, 2002, 1996, 1993, 1981, 1977, 1970, 1967, 1966, 1961, 1960, 1956, 1955, 1951, 1946, 1945, 1941, 1939, 1936, 1931, 1930, 1927, 1925, 1924, 1921
4257 SEDGEWICK AVE	2014, 2010, 2005, 2002, 1996, 1993, 1990, 1986, 1981, 1977, 1970, 1967, 1961, 1960, 1956, 1955, 1951, 1946, 1945, 1941, 1939, 1936, 1931, 1930, 1927, 1925, 1924, 1921
4257 SEDGEWICK CT	2014, 2010, 2005, 2002, 2001, 1996, 1993, 1990, 1986, 1981, 1977, 1967, 1966, 1961, 1960, 1956, 1955, 1951, 1946, 1945, 1941, 1939, 1936, 1931, 1930, 1927, 1925, 1924, 1921
4259 SEDGEWICK AVE	2014, 2010, 2005, 2002, 1996, 1993, 1990, 1986, 1981, 1977, 1970, 1967, 1961, 1960, 1956, 1955, 1951, 1946, 1945, 1941, 1939, 1936, 1931, 1930, 1927, 1925, 1924, 1921
4260 PARK AVE	2014, 2010, 2005, 2002, 1996, 1993, 1990, 1986, 1981, 1977, 1970, 1967, 1961, 1956, 1951, 1946, 1941, 1931, 1927, 1925, 1924, 1921
4260 SEDGEWICK AVE	2014, 2010, 2005, 2002, 2001, 1996, 1993, 1990, 1981, 1970, 1967, 1966, 1961, 1960, 1956, 1955, 1951, 1946, 1945, 1941, 1939, 1936, 1931, 1930, 1927, 1925, 1924, 1921
4261 PARK AVE	2014, 2010, 2005, 1993, 1986, 1967, 1966, 1961, 1960, 1956, 1955, 1951, 1946, 1945, 1941, 1939, 1936, 1931, 1930, 1927, 1925, 1924, 1921
4261 Park Ave	2014, 2002, 2001, 1996, 1993, 1990, 1986, 1981, 1977, 1970, 1967, 1966, 1961, 1960, 1956, 1955, 1951, 1946, 1945, 1941, 1939, 1936, 1931, 1930, 1927, 1925, 1924, 1921
4264 VICTORIA AVE	2014, 2010, 2005, 1996, 1993, 1990, 1986, 1981, 1977, 1970, 1967, 1961, 1956, 1951, 1946, 1945, 1941, 1939, 1936, 1931, 1930, 1927, 1925, 1924, 1921
4270 BERMUDA AVE	2014, 2010, 2005, 2002, 1996, 1993, 1990, 1986, 1981, 1977, 1970, 1967, 1966, 1961, 1960, 1956, 1955, 1951, 1946, 1945, 1941, 1939, 1936, 1931, 1930, 1927, 1925, 1924, 1921
4271 LANGSTON PL	2014, 2010, 2005, 2002, 1996, 1993, 1990, 1986, 1981, 1977, 1970, 1967, 1961, 1956, 1951, 1946, 1945, 1941, 1939, 1936, 1931, 1930, 1927, 1925, 1924, 1921
4271 VICTORIA AVE	2014, 2010, 2005, 1993, 1977, 1970, 1967, 1966, 1961, 1956, 1951, 1946, 1945, 1941, 1939, 1936, 1931, 1930, 1927, 1925, 1924, 1921
4275 SEDGEWICK AVE	2014, 2010, 2005, 2002, 2001, 1996, 1993, 1990, 1986, 1981, 1977, 1970, 1967, 1961, 1960, 1956, 1955, 1941, 1939, 1936, 1931, 1927, 1925, 1924, 1921
4275 VICTORIA AVE	2014, 2010, 2005, 2002, 2001, 1996, 1993, 1990, 1986, 1981, 1977, 1970, 1967, 1966, 1961, 1956, 1951, 1946, 1945, 1941, 1939, 1936, 1931, 1930, 1927, 1925, 1924, 1921
4276 PARK AVE	2014, 2010, 2005, 2002, 2001, 1996, 1993, 1990, 1986, 1981, 1977, 1970, 1967, 1966, 1961, 1956, 1951, 1946, 1941, 1931, 1927, 1925, 1924, 1921
4278 VICTORIA AVE	2014, 2010, 2005, 2002, 1996, 1993, 1990, 1986, 1981, 1977, 1970, 1967, 1966, 1961, 1956, 1951, 1946, 1945, 1941, 1939, 1936, 1931, 1930, 1927, 1925, 1924, 1921
4288 PARK AVE	2014, 2010, 2005, 2002, 1996, 1993, 1990, 1986, 1981, 1967, 1961, 1956, 1951, 1946, 1941, 1936, 1931, 1930, 1927, 1925, 1924, 1921
4290 LANGSTON PL	2014, 2010, 2005, 2002, 2001, 1996, 1993, 1990, 1986, 1981, 1977, 1970, 1967, 1961, 1956, 1951, 1946, 1945, 1941, 1939, 1936, 1931, 1930, 1927, 1925, 1924, 1921
4291 LANGSTON PL	2014, 2010, 2005, 2002, 1996, 1993, 1970, 1967, 1961, 1956, 1946, 1945, 1941, 1939, 1936, 1931, 1930, 1927, 1925, 1924, 1921

## FINDINGS

### **Address Researched**

### **Address Not Identified in Research Source**

4291 LANGSTON WAY	2014, 2010, 2005, 2002, 2001, 1996, 1993, 1990, 1986, 1981, 1977, 1967, 1966, 1961, 1960, 1956, 1955, 1951, 1946, 1945, 1941, 1939, 1936, 1931, 1930, 1927, 1925, 1924, 1921
4292 VICTORIA AVE	2014, 2010, 2005, 2002, 2001, 1996, 1993, 1990, 1986, 1981, 1977, 1970, 1967, 1961, 1956, 1951, 1946, 1945, 1941, 1939, 1936, 1931, 1930, 1927, 1925, 1924, 1921
4293 BERMUDA	2014, 2010, 2005, 2002, 2001, 1996, 1993, 1990, 1986, 1981, 1977, 1967, 1966, 1961, 1960, 1956, 1955, 1951, 1946, 1945, 1941, 1939, 1936, 1931, 1930, 1927, 1925, 1924, 1921
4293 BERMUDA AVE	2014, 2010, 2005, 2002, 1996, 1993, 1990, 1986, 1981, 1977, 1970, 1967, 1966, 1961, 1960, 1956, 1955, 1951, 1946, 1945, 1941, 1939, 1936, 1931, 1930, 1927, 1925, 1924, 1921
4302 PARK AVE	2014, 2010, 2005, 2002, 1996, 1993, 1990, 1986, 1981, 1977, 1967, 1961, 1956, 1951, 1941, 1931, 1927, 1925, 1924, 1921
4307 PARK AVE	2014, 2010, 2005, 2002, 1996, 1993, 1990, 1967, 1961, 1956, 1951, 1946, 1941, 1931, 1927, 1925, 1924, 1921
4308 VICTORIA AVE	2014, 2010, 2005, 1996, 1993, 1990, 1986, 1981, 1977, 1970, 1967, 1966, 1961, 1956, 1951, 1946, 1945, 1941, 1939, 1936, 1931, 1930, 1927, 1925, 1924, 1921
4309 SEDGEWICK CT	2014, 2010, 2005, 2002, 2001, 1996, 1993, 1990, 1986, 1981, 1977, 1967, 1966, 1961, 1960, 1956, 1955, 1951, 1946, 1945, 1941, 1939, 1936, 1931, 1930, 1927, 1925, 1924, 1921
4310 BERMUDA AVE	2014, 2010, 2005, 1996, 1993, 1990, 1986, 1981, 1977, 1970, 1967, 1966, 1961, 1960, 1956, 1955, 1951, 1946, 1945, 1941, 1939, 1936, 1931, 1930, 1927, 1925, 1924, 1921
4310 LANGSTON PL	2014, 2010, 2005, 2002, 1996, 1993, 1990, 1986, 1977, 1970, 1967, 1961, 1956, 1951, 1946, 1945, 1941, 1939, 1936, 1931, 1930, 1927, 1925, 1924, 1921
4311 LANGSTON PL	2014, 2010, 2005, 2002, 1996, 1993, 1990, 1986, 1981, 1977, 1970, 1967, 1961, 1956, 1951, 1946, 1945, 1941, 1939, 1936, 1931, 1930, 1927, 1925, 1924, 1921
4312 BERMUDA AVE	2014, 2010, 2005, 2002, 2001, 1996, 1993, 1990, 1986, 1981, 1977, 1970, 1967, 1961, 1960, 1956, 1955, 1951, 1946, 1945, 1941, 1939, 1936, 1931, 1930, 1927, 1925, 1924, 1921
4320 HOWARD AVE	2014, 2010, 2005, 2002, 2001, 1996, 1993, 1990, 1986, 1981, 1977, 1970, 1967, 1966, 1961, 1956, 1951, 1946, 1941, 1931, 1927, 1925, 1924, 1921
4321 HOWARD AVE	2014, 2010, 2005, 2002, 2001, 1996, 1993, 1990, 1986, 1981, 1977, 1970, 1967, 1961, 1956, 1951, 1946, 1941, 1931, 1927, 1925, 1924, 1921
4321 HOWARD ST	2014, 2010, 2005, 2002, 2001, 1996, 1993, 1990, 1986, 1981, 1977, 1967, 1966, 1961, 1960, 1956, 1955, 1946, 1945, 1941, 1939, 1936, 1931, 1930, 1927, 1925, 1924, 1921
4321 SEDGEWICK AVE	2014, 2010, 2005, 2002, 2001, 1996, 1993, 1990, 1986, 1981, 1977, 1970, 1967, 1966, 1961, 1960, 1956, 1955, 1951, 1941, 1939, 1936, 1931, 1930, 1927, 1925, 1924, 1921
4322 PARK AVE	2014, 2010, 2005, 1996, 1993, 1990, 1986, 1981, 1977, 1967, 1966, 1961, 1956, 1941, 1931, 1927, 1925, 1924, 1921
4322 VICTORIA AVE	2014, 2010, 2005, 2002, 1996, 1993, 1981, 1977, 1970, 1967, 1961, 1956, 1951, 1946, 1945, 1941, 1939, 1936, 1931, 1930, 1927, 1925, 1924, 1921
4322 Victoria Ave	2014, 2005, 2002, 2001, 1996, 1993, 1990, 1986, 1981, 1977, 1970, 1967, 1966, 1961, 1960, 1956, 1955, 1951, 1946, 1945, 1941, 1939, 1936, 1931, 1930, 1927, 1925, 1924, 1921
4322 VICTORIA DR	2014, 2010, 2005, 2002, 2001, 1996, 1993, 1990, 1986, 1981, 1977, 1967, 1966, 1961, 1960, 1956, 1955, 1951, 1946, 1945, 1941, 1939, 1936, 1931, 1930, 1927, 1925, 1924, 1921



## FINDINGS

<b><u>Address Researched</u></b>	<b><u>Address Not Identified in Research Source</u></b>
4326 LANGSTON PL	2014, 2010, 2005, 2002, 1996, 1993, 1970, 1967, 1961, 1956, 1951, 1946, 1945, 1941, 1939, 1936, 1931, 1930, 1927, 1925, 1924, 1921
4327 LANGSTON PL	2014, 2010, 2005, 2002, 1993, 1981, 1970, 1967, 1961, 1956, 1951, 1946, 1945, 1941, 1939, 1936, 1931, 1930, 1927, 1925, 1924, 1921
4327 LANGSTON WAY	2014, 2010, 2005, 2002, 2001, 1996, 1993, 1990, 1986, 1981, 1977, 1967, 1966, 1961, 1960, 1956, 1955, 1951, 1946, 1945, 1941, 1939, 1936, 1931, 1930, 1927, 1925, 1924, 1921
4330 HOWARD AVE	2014, 2010, 2005, 2002, 2001, 1996, 1993, 1990, 1986, 1981, 1977, 1970, 1967, 1966, 1961, 1956, 1951, 1946, 1941, 1931, 1930, 1927, 1925, 1924, 1921
4335 BERMUDA AVE	2014, 2010, 2005, 2002, 1993, 1970, 1967, 1966, 1961, 1960, 1956, 1955, 1951, 1946, 1945, 1941, 1939, 1936, 1931, 1930, 1927, 1925, 1924, 1921
4336 HOWARD AVE	2014, 2010, 2005, 2002, 1996, 1993, 1990, 1986, 1981, 1977, 1970, 1967, 1961, 1956, 1951, 1946, 1941, 1931, 1927, 1925, 1924, 1921
4336 VICTORIA AVE	2014, 2010, 2005, 2002, 1996, 1993, 1990, 1986, 1977, 1970, 1967, 1961, 1956, 1951, 1946, 1945, 1941, 1939, 1936, 1931, 1930, 1927, 1925, 1924, 1921
4341 LANGSTON PL	2014, 2010, 2005, 2002, 2001, 1996, 1993, 1990, 1986, 1981, 1977, 1970, 1967, 1961, 1960, 1956, 1955, 1951, 1946, 1945, 1941, 1939, 1936, 1931, 1930, 1927, 1925, 1924, 1921
4341 VICTORIA DR	2014, 2010, 2005, 2002, 2001, 1996, 1993, 1990, 1986, 1981, 1977, 1967, 1966, 1961, 1960, 1956, 1955, 1951, 1946, 1945, 1941, 1939, 1936, 1931, 1930, 1927, 1925, 1924, 1921
4342 HOWARD AVE	2014, 2010, 2005, 2002, 1996, 1993, 1990, 1977, 1970, 1967, 1961, 1956, 1951, 1946, 1941, 1931, 1927, 1925, 1924, 1921
4342 HOWARD ST	2014, 2010, 2005, 2002, 2001, 1996, 1993, 1990, 1986, 1981, 1977, 1967, 1966, 1961, 1960, 1956, 1955, 1951, 1946, 1945, 1941, 1939, 1936, 1931, 1930, 1927, 1925, 1924, 1921
4342 LANGSTON PL	2014, 2010, 2005, 2002, 1996, 1993, 1990, 1986, 1981, 1977, 1970, 1967, 1961, 1956, 1946, 1945, 1941, 1939, 1936, 1931, 1930, 1927, 1925, 1924, 1921
4342 PARK AVE	2014, 2010, 2005, 1996, 1993, 1990, 1986, 1981, 1967, 1966, 1961, 1956, 1946, 1941, 1931, 1927, 1925, 1924, 1921
4343 LANGSTON PL	2014, 2010, 2005, 1993, 1970, 1967, 1961, 1956, 1946, 1945, 1941, 1939, 1936, 1931, 1930, 1927, 1925, 1924, 1921
4343 LANGSTON WAY	2014, 2010, 2005, 2002, 2001, 1996, 1993, 1990, 1986, 1981, 1977, 1967, 1966, 1961, 1960, 1956, 1955, 1951, 1946, 1945, 1941, 1939, 1936, 1931, 1930, 1927, 1925, 1924, 1921
4343 PARK AVE	2014, 2010, 2005, 1993, 1967, 1966, 1961, 1956, 1941, 1931, 1927, 1925, 1924, 1921
4350 VICTORIA AVE	2014, 2010, 2005, 2002, 1996, 1993, 1990, 1986, 1981, 1977, 1970, 1967, 1966, 1961, 1956, 1951, 1946, 1945, 1941, 1939, 1936, 1931, 1930, 1927, 1925, 1924, 1921
4350 VICTORIA DR	2014, 2010, 2005, 2002, 2001, 1996, 1993, 1990, 1986, 1981, 1977, 1967, 1966, 1961, 1960, 1956, 1955, 1951, 1946, 1945, 1941, 1939, 1936, 1931, 1930, 1927, 1925, 1924, 1921
4351 LANGSTON PL	2014, 2010, 2005, 2002, 2001, 1996, 1993, 1990, 1986, 1981, 1977, 1970, 1967, 1961, 1956, 1951, 1946, 1945, 1941, 1939, 1936, 1931, 1930, 1927, 1925, 1924, 1921
4354 HOWARD AVE	2014, 2010, 2005, 2002, 2001, 1996, 1993, 1990, 1986, 1981, 1977, 1970, 1967, 1961, 1960, 1956, 1955, 1951, 1946, 1945, 1941, 1939, 1936, 1931, 1930, 1927, 1925, 1924, 1921

## FINDINGS

<b><u>Address Researched</u></b>	<b><u>Address Not Identified in Research Source</u></b>
4356 HOWARD AVE	2014, 2010, 2005, 2002, 1996, 1993, 1990, 1986, 1977, 1970, 1967, 1961, 1956, 1951, 1946, 1941, 1931, 1927, 1925, 1924, 1921
4364 VICTORIA AVE	2014, 2010, 2005, 2002, 1996, 1993, 1990, 1986, 1981, 1970, 1967, 1961, 1956, 1951, 1946, 1945, 1941, 1939, 1936, 1931, 1930, 1927, 1925, 1924, 1921
4366 BERMUDA	2014, 2010, 2005, 2002, 2001, 1996, 1993, 1990, 1986, 1981, 1977, 1967, 1966, 1961, 1960, 1956, 1955, 1951, 1946, 1945, 1941, 1939, 1936, 1931, 1930, 1927, 1925, 1924, 1921
4366 BERMUDA AV 686	2014, 2010, 2005, 2002, 2001, 1996, 1993, 1990, 1986, 1977, 1970, 1967, 1966, 1961, 1960, 1956, 1955, 1951, 1946, 1945, 1941, 1939, 1936, 1931, 1930, 1927, 1925, 1924, 1921
4366 Bermuda Ave	2002, 2001, 1996, 1993, 1990, 1986, 1981, 1977, 1970, 1967, 1966, 1961, 1960, 1956, 1955, 1951, 1946, 1945, 1941, 1939, 1936, 1931, 1930, 1927, 1925, 1924, 1921
4366 BERMUDA AVE	2014, 2010, 2005, 1993, 1981, 1970, 1967, 1966, 1961, 1960, 1956, 1955, 1951, 1946, 1945, 1941, 1939, 1936, 1931, 1930, 1927, 1925, 1924, 1921
4370 HOWARD AVE	2014, 2010, 2005, 2002, 1996, 1993, 1990, 1977, 1970, 1967, 1961, 1956, 1951, 1946, 1941, 1931, 1927, 1925, 1924, 1921
4370 HOWARD ST	2014, 2010, 2005, 2002, 2001, 1996, 1993, 1990, 1986, 1981, 1977, 1967, 1966, 1961, 1960, 1956, 1955, 1951, 1946, 1945, 1941, 1939, 1936, 1931, 1930, 1927, 1925, 1924, 1921
4370 LANGSTON PL	2014, 2010, 2005, 1993, 1990, 1986, 1981, 1977, 1970, 1967, 1966, 1961, 1956, 1955, 1951, 1946, 1945, 1941, 1939, 1936, 1931, 1930, 1927, 1925, 1924, 1921
4376 PARK AVE	2014, 2010, 2005, 2002, 1996, 1993, 1990, 1986, 1981, 1977, 1970, 1967, 1966, 1961, 1956, 1951, 1946, 1941, 1931, 1927, 1925, 1924, 1921
4378 VICTORIA AVE	2014, 2010, 2005, 2002, 1996, 1993, 1990, 1986, 1981, 1970, 1967, 1961, 1956, 1951, 1946, 1945, 1941, 1939, 1936, 1931, 1930, 1927, 1925, 1924, 1921
4378 VICTORIA DR	2014, 2010, 2005, 2002, 2001, 1996, 1993, 1990, 1986, 1981, 1977, 1967, 1966, 1961, 1960, 1956, 1955, 1951, 1946, 1945, 1941, 1939, 1936, 1931, 1930, 1927, 1925, 1924, 1921
4382 HOWARD AVE	2014, 2010, 2005, 2002, 2001, 1996, 1993, 1990, 1986, 1981, 1977, 1970, 1967, 1966, 1961, 1960, 1956, 1951, 1946, 1945, 1941, 1931, 1927, 1925, 1924, 1921
4388 PARK AVE	2014, 2010, 2005, 2002, 2001, 1996, 1993, 1990, 1986, 1981, 1977, 1970, 1967, 1966, 1961, 1960, 1956, 1955, 1951, 1946, 1945, 1941, 1939, 1936, 1931, 1927, 1925, 1924, 1921
4392 VICTORIA AVE	2014, 2010, 2005, 1993, 1990, 1986, 1981, 1977, 1970, 1967, 1961, 1956, 1951, 1946, 1945, 1941, 1939, 1936, 1931, 1930, 1927, 1925, 1924, 1921
4397 PARK AVE	2014, 2010, 2005, 2002, 2001, 1996, 1993, 1990, 1986, 1981, 1977, 1970, 1967, 1966, 1961, 1960, 1956, 1955, 1951, 1946, 1941, 1931, 1927, 1925, 1924, 1921
4398 PARK AVE	2014, 2010, 2005, 1996, 1993, 1990, 1986, 1977, 1967, 1961, 1956, 1951, 1941, 1931, 1927, 1925, 1924, 1921
4398 Park Ave	2010, 2005, 2002, 2001, 1996, 1993, 1990, 1986, 1981, 1977, 1970, 1967, 1966, 1961, 1960, 1956, 1955, 1951, 1946, 1945, 1941, 1939, 1936, 1931, 1930, 1927, 1925, 1924, 1921
4400 VICTORIA AVE	2014, 2010, 2005, 2002, 1996, 1993, 1990, 1986, 1981, 1977, 1970, 1967, 1966, 1961, 1960, 1956, 1955, 1951, 1946, 1945, 1941, 1939, 1936, 1931, 1930, 1927, 1925, 1924, 1921
4403 GROVE AVE	2014, 2010, 2005, 1996, 1993, 1990, 1986, 1970, 1967, 1961, 1956, 1946, 1941, 1931, 1927, 1925, 1924, 1921

## FINDINGS

### Address Researched

### Address Not Identified in Research Source

4403 GROVE ST	2014, 2010, 2005, 2002, 2001, 1996, 1993, 1990, 1986, 1981, 1977, 1967, 1966, 1961, 1960, 1956, 1955, 1951, 1946, 1945, 1941, 1939, 1936, 1931, 1930, 1927, 1925, 1924, 1921
4403 PARK AVE	2014, 2010, 2005, 2002, 1996, 1993, 1986, 1981, 1977, 1970, 1967, 1966, 1961, 1956, 1951, 1946, 1941, 1931, 1927, 1925, 1924, 1921
4408 HIGH ST	2014, 2010, 2005, 2002, 2001, 1996, 1993, 1990, 1986, 1981, 1977, 1970, 1967, 1966, 1961, 1960, 1956, 1955, 1951, 1946, 1945, 1941, 1939, 1936, 1931, 1927, 1925, 1924, 1921
4410 HIGH ST	2014, 2010, 2005, 2002, 2001, 1996, 1993, 1990, 1986, 1981, 1977, 1970, 1967, 1966, 1961, 1960, 1956, 1955, 1946, 1941, 1931, 1930, 1927, 1925, 1924, 1921
4410 VICTORIA AVE	2014, 2010, 2005, 2002, 1996, 1993, 1990, 1977, 1970, 1967, 1961, 1956, 1951, 1946, 1945, 1941, 1939, 1936, 1931, 1930, 1927, 1925, 1924, 1921
4412 HIGH ST	2014, 2010, 2005, 2002, 2001, 1996, 1993, 1990, 1986, 1981, 1977, 1970, 1967, 1966, 1961, 1960, 1956, 1955, 1951, 1946, 1945, 1941, 1939, 1936, 1931, 1927, 1925, 1924, 1921
4415 GROVE AVE	2014, 2010, 2005, 2001, 1996, 1993, 1990, 1986, 1981, 1977, 1970, 1967, 1966, 1961, 1960, 1956, 1955, 1951, 1946, 1945, 1941, 1939, 1936, 1931, 1930, 1927, 1925, 1924, 1921
4415 HIGH ST	2014, 2010, 2005, 2002, 2001, 1996, 1993, 1990, 1986, 1981, 1977, 1970, 1967, 1966, 1961, 1960, 1956, 1955, 1951, 1941, 1931, 1927, 1925, 1924, 1921
4415 VICTORIA AVE	2014, 2010, 2005, 2002, 2001, 1996, 1993, 1990, 1986, 1981, 1977, 1970, 1967, 1966, 1961, 1956, 1951, 1946, 1945, 1941, 1939, 1936, 1931, 1930, 1927, 1925, 1924, 1921
4416 GROVE AVE	2014, 2010, 2005, 2002, 2001, 1996, 1993, 1990, 1986, 1981, 1977, 1970, 1967, 1966, 1961, 1956, 1946, 1941, 1931, 1927, 1925, 1924, 1921
4416 HIGH ST	2014, 2010, 2005, 2002, 2001, 1996, 1993, 1990, 1986, 1981, 1977, 1970, 1967, 1966, 1961, 1960, 1956, 1955, 1951, 1946, 1941, 1931, 1927, 1925, 1924, 1921
4416 PARK AVE	2014, 2010, 2005, 2002, 1993, 1990, 1967, 1966, 1961, 1960, 1956, 1946, 1941, 1931, 1927, 1925, 1924, 1921
4416 VICTORIA AVE	2014, 2010, 2005, 1996, 1993, 1990, 1986, 1981, 1977, 1970, 1967, 1966, 1961, 1956, 1951, 1946, 1945, 1941, 1939, 1936, 1931, 1930, 1927, 1925, 1924, 1921
4417 GROVE AVE	2014, 2010, 2005, 2002, 1993, 1970, 1967, 1961, 1956, 1946, 1941, 1931, 1927, 1925, 1924, 1921
4417 GROVE ST	2014, 2010, 2005, 2002, 2001, 1996, 1993, 1990, 1986, 1981, 1977, 1967, 1966, 1961, 1960, 1956, 1955, 1951, 1946, 1945, 1941, 1939, 1936, 1931, 1930, 1927, 1925, 1924, 1921
4418 HIGH ST	2014, 2010, 2005, 2002, 2001, 1996, 1993, 1990, 1986, 1981, 1977, 1970, 1967, 1966, 1961, 1960, 1956, 1955, 1951, 1946, 1941, 1936, 1931, 1930, 1927, 1925, 1924, 1921
4418 HOWARD AVE	2014, 2010, 2005, 2002, 2001, 1996, 1993, 1990, 1986, 1981, 1977, 1970, 1967, 1966, 1961, 1960, 1956, 1951, 1946, 1941, 1931, 1927, 1925, 1924, 1921
4418 VICTORIA AVE	2014, 2010, 2005, 2002, 1996, 1993, 1990, 1986, 1981, 1977, 1970, 1967, 1961, 1956, 1951, 1946, 1945, 1941, 1939, 1936, 1931, 1930, 1927, 1925, 1924, 1921
4422 VICTORIA AVE	2014, 2010, 2005, 2002, 1996, 1993, 1970, 1967, 1961, 1956, 1951, 1946, 1945, 1941, 1939, 1936, 1931, 1930, 1927, 1925, 1924, 1921
4422 VICTORIA DR	2014, 2010, 2005, 2002, 2001, 1996, 1993, 1990, 1986, 1981, 1977, 1967, 1966, 1961, 1960, 1956, 1955, 1951, 1946, 1945, 1941, 1939, 1936, 1931, 1930, 1927, 1925, 1924, 1921
4426 HOWARD AVE	2014, 2010, 2005, 2002, 2001, 1996, 1993, 1990, 1986, 1981, 1977, 1970, 1967, 1966, 1961, 1960, 1956, 1951, 1946, 1941, 1931, 1927, 1925, 1924, 1921

## FINDINGS

### Address Researched

### Address Not Identified in Research Source

4426 HOWARD ST	2014, 2010, 2005, 2002, 2001, 1996, 1993, 1990, 1986, 1981, 1977, 1970, 1967, 1966, 1961, 1960, 1956, 1955, 1946, 1945, 1941, 1939, 1936, 1931, 1930, 1927, 1925, 1924, 1921
4427 PARK AVE	2014, 2010, 2005, 2002, 1996, 1993, 1990, 1986, 1981, 1967, 1961, 1960, 1956, 1951, 1946, 1941, 1931, 1927, 1925, 1924, 1921
4427 PARK ST	2014, 2010, 2005, 2002, 2001, 1996, 1993, 1990, 1986, 1981, 1977, 1970, 1967, 1966, 1961, 1960, 1956, 1955, 1946, 1945, 1941, 1939, 1936, 1931, 1930, 1927, 1925, 1924, 1921
4428 GROVE AVE	2014, 2010, 2005, 1996, 1993, 1990, 1986, 1981, 1977, 1970, 1967, 1961, 1956, 1951, 1946, 1945, 1941, 1931, 1927, 1925, 1924, 1921
4428 GROVE ST	2014, 2010, 2005, 2002, 2001, 1996, 1993, 1990, 1986, 1981, 1977, 1967, 1966, 1961, 1960, 1956, 1955, 1951, 1946, 1945, 1941, 1939, 1936, 1931, 1930, 1927, 1925, 1924, 1921
4428 PARK AVE	2014, 2010, 2005, 2002, 1996, 1993, 1990, 1981, 1977, 1967, 1961, 1956, 1941, 1931, 1927, 1925, 1924, 1921
4428 Park Ave	2010, 2005, 2002, 2001, 1996, 1993, 1990, 1986, 1981, 1977, 1970, 1967, 1966, 1961, 1960, 1956, 1955, 1951, 1946, 1945, 1941, 1939, 1936, 1931, 1930, 1927, 1925, 1924, 1921
4429 FOREST AVE	2014, 2010, 2005, 2002, 2001, 1996, 1993, 1990, 1986, 1981, 1977, 1970, 1967, 1961, 1956, 1951, 1946, 1941, 1931, 1927, 1925, 1924, 1921
4429 FOREST DR	2014, 2010, 2005, 2002, 2001, 1996, 1993, 1990, 1981, 1977, 1970, 1967, 1966, 1961, 1960, 1956, 1955, 1946, 1945, 1941, 1939, 1936, 1931, 1930, 1927, 1925, 1924, 1921
4429 FORREST ST	2014, 2010, 2005, 2002, 1996, 1993, 1990, 1986, 1981, 1977, 1967, 1966, 1961, 1960, 1956, 1955, 1951, 1946, 1945, 1941, 1939, 1936, 1931, 1930, 1927, 1925, 1924, 1921
4429 GROVE AVE	2014, 2010, 2005, 2002, 1996, 1993, 1990, 1986, 1981, 1970, 1967, 1961, 1956, 1951, 1946, 1941, 1931, 1927, 1925, 1924, 1921
4429 GROVE ST	2014, 2010, 2005, 2002, 2001, 1996, 1993, 1990, 1986, 1981, 1977, 1967, 1966, 1961, 1960, 1956, 1955, 1951, 1946, 1945, 1941, 1939, 1936, 1931, 1930, 1927, 1925, 1924, 1921
4430 Commerce St	2014, 2005, 2002, 2001, 1996, 1993, 1990, 1986, 1981, 1977, 1970, 1967, 1966, 1961, 1960, 1956, 1955, 1951, 1946, 1945, 1941, 1939, 1936, 1931, 1930, 1927, 1925, 1924, 1921
4430 GROVE AVE	2014, 2010, 2005, 2001, 1996, 1993, 1990, 1986, 1981, 1977, 1970, 1967, 1966, 1961, 1960, 1956, 1955, 1951, 1946, 1945, 1941, 1939, 1936, 1931, 1930, 1927, 1925, 1924, 1921
4430 HOWARD AVE	2014, 2010, 2005, 2002, 2001, 1996, 1993, 1990, 1986, 1981, 1977, 1970, 1967, 1966, 1961, 1960, 1956, 1955, 1951, 1946, 1945, 1941, 1939, 1936, 1931, 1930, 1927, 1925, 1924, 1921
4431 LANGSTON PL	2014, 2010, 2005, 1996, 1993, 1990, 1986, 1981, 1977, 1970, 1967, 1961, 1960, 1956, 1955, 1951, 1946, 1945, 1941, 1939, 1936, 1931, 1930, 1927, 1925, 1924, 1921
4431 LANGSTON WAY	2014, 2010, 2005, 2002, 2001, 1996, 1993, 1990, 1986, 1981, 1977, 1967, 1966, 1961, 1960, 1956, 1955, 1951, 1946, 1945, 1941, 1939, 1936, 1931, 1930, 1927, 1925, 1924, 1921
4432 HOWARD AVE	2014, 2010, 2005, 2002, 1996, 1993, 1990, 1986, 1981, 1977, 1970, 1967, 1961, 1960, 1956, 1951, 1946, 1945, 1941, 1939, 1936, 1931, 1930, 1927, 1925, 1924, 1921

## FINDINGS

### **Address Researched**

### **Address Not Identified in Research Source**

4432 HOWARD ST	2014, 2010, 2005, 2002, 2001, 1996, 1993, 1990, 1986, 1981, 1977, 1967, 1966, 1961, 1960, 1956, 1955, 1951, 1946, 1945, 1941, 1939, 1936, 1931, 1930, 1927, 1925, 1924, 1921
4433 HOWARD AVE	2014, 2010, 2005, 2002, 2001, 1996, 1993, 1990, 1986, 1981, 1977, 1970, 1967, 1966, 1961, 1960, 1956, 1955, 1951, 1946, 1941, 1931, 1927, 1925, 1924, 1921
4435 GROVE AVE	2014, 2010, 2005, 2002, 2001, 1996, 1993, 1990, 1986, 1981, 1977, 1970, 1967, 1966, 1961, 1956, 1951, 1946, 1945, 1941, 1939, 1936, 1931, 1930, 1927, 1925, 1924, 1921
4435 HOWARD AVE	2014, 2010, 2005, 2002, 2001, 1996, 1993, 1990, 1986, 1981, 1977, 1970, 1967, 1966, 1961, 1960, 1956, 1955, 1951, 1946, 1945, 1941, 1939, 1931, 1927, 1925, 1924, 1921
4437 HOWARD AVE	2014, 2010, 2005, 2002, 2001, 1996, 1993, 1990, 1986, 1981, 1977, 1970, 1967, 1966, 1961, 1960, 1956, 1955, 1951, 1946, 1941, 1931, 1927, 1925, 1924, 1921
4437 PARK AVE	2014, 2010, 2005, 2002, 1996, 1993, 1990, 1986, 1981, 1977, 1970, 1967, 1966, 1961, 1960, 1956, 1955, 1951, 1946, 1945, 1941, 1939, 1936, 1931, 1930, 1927, 1925, 1924, 1921
4438 GROVE AVE	2014, 2010, 2005, 1996, 1993, 1990, 1986, 1981, 1977, 1970, 1967, 1961, 1956, 1941, 1931, 1927, 1925, 1924, 1921
4438 HOWARD AVE	2014, 2010, 2005, 2002, 2001, 1996, 1993, 1990, 1986, 1981, 1977, 1970, 1967, 1966, 1961, 1960, 1956, 1951, 1946, 1941, 1931, 1927, 1925, 1924, 1921
4438 HOWARD ST	2014, 2010, 2005, 2002, 2001, 1996, 1993, 1990, 1986, 1981, 1977, 1970, 1967, 1966, 1961, 1960, 1956, 1955, 1946, 1945, 1941, 1939, 1936, 1931, 1930, 1927, 1925, 1924, 1921
4438 PARK AVE	2014, 2010, 2005, 2002, 1996, 1993, 1990, 1986, 1981, 1977, 1970, 1967, 1966, 1961, 1960, 1956, 1955, 1951, 1946, 1945, 1941, 1939, 1936, 1931, 1930, 1927, 1925, 1924, 1921
4439 FOREST AVE	2014, 2010, 2005, 2002, 2001, 1996, 1993, 1990, 1986, 1981, 1977, 1970, 1967, 1961, 1956, 1951, 1946, 1941, 1931, 1927, 1925, 1924, 1921
4439 GROVE AVE	2014, 2010, 2005, 2002, 1996, 1993, 1990, 1986, 1981, 1977, 1970, 1967, 1966, 1961, 1956, 1951, 1945, 1941, 1939, 1936, 1931, 1930, 1927, 1925, 1924, 1921
4439 HOWARD AVE	2014, 2010, 2005, 2002, 2001, 1996, 1993, 1990, 1986, 1981, 1977, 1970, 1967, 1966, 1961, 1960, 1956, 1951, 1941, 1931, 1927, 1925, 1924, 1921
4440 FOREST AVE	2014, 2010, 2005, 2002, 2001, 1996, 1993, 1990, 1986, 1981, 1977, 1970, 1967, 1961, 1956, 1955, 1951, 1946, 1945, 1941, 1939, 1936, 1931, 1930, 1927, 1925, 1924, 1921
4440 FORREST ST	2014, 2010, 2005, 2002, 1996, 1993, 1990, 1986, 1981, 1977, 1970, 1967, 1966, 1961, 1960, 1956, 1955, 1951, 1946, 1945, 1941, 1939, 1936, 1931, 1930, 1927, 1925, 1924, 1921
4440 HOWARD AVE	2014, 2010, 2005, 2002, 2001, 1996, 1993, 1990, 1986, 1981, 1977, 1970, 1967, 1966, 1961, 1960, 1956, 1951, 1941, 1931, 1927, 1925, 1924, 1921
4440 PARK AVE	2014, 2010, 2005, 1996, 1993, 1990, 1986, 1981, 1977, 1970, 1967, 1966, 1961, 1960, 1956, 1955, 1951, 1946, 1945, 1941, 1939, 1936, 1931, 1930, 1927, 1925, 1924, 1921
4440 VICTORIA AVE	2014, 2010, 2005, 1993, 1970, 1967, 1961, 1960, 1956, 1955, 1951, 1946, 1945, 1941, 1939, 1936, 1931, 1930, 1927, 1925, 1924, 1921
4440 Victoria Ave	2014, 2010, 2002, 2001, 1996, 1993, 1990, 1986, 1981, 1977, 1970, 1967, 1966, 1961, 1960, 1956, 1955, 1951, 1946, 1945, 1941, 1939, 1936, 1931, 1930, 1927, 1925, 1924, 1921
4440 VICTORIA DR	2014, 2010, 2005, 2002, 2001, 1996, 1993, 1990, 1986, 1981, 1977, 1967, 1966, 1961, 1960, 1956, 1955, 1951, 1946, 1945, 1941, 1939, 1936, 1931, 1930, 1927, 1925, 1924, 1921

## FINDINGS

<b><u>Address Researched</u></b>	<b><u>Address Not Identified in Research Source</u></b>
4442 FOREST	2014, 2010, 2005, 2001, 1996, 1993, 1990, 1986, 1981, 1977, 1970, 1967, 1966, 1961, 1960, 1956, 1955, 1951, 1946, 1945, 1941, 1939, 1936, 1931, 1930, 1927, 1925, 1924, 1921
4442 FOREST AVE	2014, 2010, 2005, 2002, 2001, 1996, 1993, 1990, 1986, 1981, 1977, 1970, 1967, 1966, 1961, 1956, 1955, 1951, 1946, 1945, 1941, 1939, 1936, 1931, 1930, 1927, 1925, 1924, 1921
4442 FORREST ST	2014, 2010, 2005, 2002, 1996, 1993, 1990, 1986, 1981, 1977, 1970, 1967, 1966, 1961, 1960, 1956, 1955, 1951, 1946, 1945, 1941, 1939, 1936, 1931, 1930, 1927, 1925, 1924, 1921
4443 LANGSTON PL	2014, 2010, 2005, 2002, 1996, 1993, 1990, 1986, 1981, 1977, 1970, 1967, 1961, 1960, 1956, 1955, 1951, 1946, 1945, 1941, 1939, 1936, 1931, 1930, 1927, 1925, 1924, 1921
4447 HOWARD AVE	2014, 2010, 2005, 2002, 2001, 1996, 1993, 1990, 1986, 1981, 1977, 1970, 1967, 1966, 1961, 1960, 1956, 1955, 1946, 1941, 1931, 1927, 1925, 1924, 1921
4448 HOWARD AVE	2014, 2010, 2005, 2002, 2001, 1996, 1993, 1990, 1986, 1981, 1977, 1970, 1967, 1961, 1956, 1946, 1941, 1931, 1927, 1925, 1924, 1921
4450 FOREST AVE	2014, 2010, 2005, 2002, 2001, 1996, 1993, 1990, 1986, 1981, 1977, 1970, 1967, 1961, 1960, 1956, 1955, 1951, 1946, 1945, 1941, 1939, 1936, 1931, 1930, 1927, 1925, 1924, 1921
4450 FOREST ST	2014, 2010, 2005, 2002, 2001, 1996, 1993, 1986, 1981, 1977, 1970, 1967, 1966, 1961, 1960, 1956, 1955, 1951, 1946, 1945, 1941, 1939, 1936, 1931, 1930, 1927, 1925, 1924, 1921
4450 FORREST ST	2014, 2010, 2005, 2002, 1996, 1993, 1990, 1986, 1981, 1977, 1970, 1967, 1966, 1961, 1960, 1956, 1955, 1951, 1946, 1945, 1941, 1939, 1936, 1931, 1930, 1927, 1925, 1924, 1921
4450 GROVE AVE	2014, 2010, 2005, 1993, 1990, 1986, 1981, 1977, 1970, 1967, 1961, 1956, 1955, 1951, 1946, 1945, 1941, 1939, 1936, 1931, 1930, 1927, 1925, 1924, 1921
4450 GROVE ST	2014, 2010, 2005, 2002, 2001, 1996, 1993, 1990, 1986, 1981, 1977, 1967, 1966, 1961, 1960, 1956, 1955, 1951, 1946, 1945, 1941, 1939, 1936, 1931, 1930, 1927, 1925, 1924, 1921
4450 PARK AVE	2014, 2010, 2005, 1996, 1993, 1990, 1986, 1981, 1977, 1967, 1961, 1956, 1946, 1941, 1931, 1927, 1925, 1924, 1921
4451 GROVE AVE	2014, 2010, 2005, 2002, 1996, 1993, 1970, 1967, 1961, 1956, 1946, 1941, 1931, 1927, 1925, 1924, 1921
4451 Grove Ave	2014, 2010, 2002, 2001, 1996, 1993, 1990, 1986, 1981, 1977, 1970, 1967, 1966, 1961, 1960, 1956, 1955, 1951, 1946, 1945, 1941, 1939, 1936, 1931, 1930, 1927, 1925, 1924, 1921
4451 HIGH ST	2014, 2010, 2005, 2002, 2001, 1996, 1993, 1990, 1986, 1981, 1977, 1970, 1967, 1966, 1961, 1960, 1956, 1955, 1946, 1941, 1931, 1927, 1925, 1924, 1921
4451 LANGSTON PL	2014, 2010, 2005, 2002, 1996, 1993, 1990, 1986, 1981, 1977, 1970, 1967, 1961, 1960, 1956, 1955, 1951, 1946, 1945, 1941, 1939, 1936, 1931, 1930, 1927, 1925, 1924, 1921
4451 Langston Pl	2014, 2010, 2002, 2001, 1996, 1993, 1990, 1986, 1981, 1977, 1970, 1967, 1966, 1961, 1960, 1956, 1955, 1951, 1946, 1945, 1941, 1939, 1936, 1931, 1930, 1927, 1925, 1924, 1921
4451 VICTORIA AVE	2014, 2010, 2005, 1993, 1970, 1967, 1961, 1956, 1951, 1946, 1945, 1941, 1939, 1936, 1931, 1930, 1927, 1925, 1924, 1921
4451 VICTORIA DR	2014, 2010, 2005, 2002, 2001, 1996, 1993, 1990, 1986, 1981, 1977, 1967, 1966, 1961, 1960, 1956, 1955, 1951, 1946, 1945, 1941, 1939, 1936, 1931, 1930, 1927, 1925, 1924, 1921

## FINDINGS

### Address Researched

### Address Not Identified in Research Source

4452 FOREST	2014, 2010, 2005, 2001, 1996, 1993, 1990, 1986, 1981, 1977, 1970, 1967, 1966, 1961, 1960, 1956, 1955, 1951, 1946, 1945, 1941, 1939, 1936, 1931, 1930, 1927, 1925, 1924, 1921
4452 FOREST AVE	2014, 2010, 2005, 2002, 2001, 1996, 1993, 1990, 1986, 1981, 1977, 1970, 1967, 1961, 1956, 1951, 1946, 1941, 1931, 1927, 1925, 1924, 1921
4452 FORREST ST	2014, 2010, 2005, 2002, 1996, 1993, 1990, 1986, 1981, 1977, 1970, 1967, 1966, 1961, 1960, 1956, 1955, 1951, 1946, 1945, 1941, 1939, 1936, 1931, 1930, 1927, 1925, 1924, 1921
4459 FOREST AVE	2014, 2010, 2005, 2002, 2001, 1996, 1993, 1990, 1986, 1981, 1977, 1970, 1967, 1966, 1961, 1960, 1956, 1951, 1946, 1945, 1941, 1939, 1936, 1931, 1927, 1925, 1924, 1921
4459 VICTORIA AVE	2014, 2010, 2005, 2002, 1996, 1993, 1990, 1986, 1981, 1977, 1970, 1967, 1966, 1961, 1960, 1956, 1955, 1951, 1946, 1945, 1941, 1939, 1936, 1931, 1930, 1927, 1925, 1924, 1921
4460 FOREST AVE	2014, 2010, 2005, 2002, 2001, 1996, 1993, 1990, 1986, 1981, 1977, 1970, 1967, 1961, 1956, 1951, 1941, 1931, 1927, 1925, 1924, 1921
4460 FORREST ST	2014, 2010, 2005, 2002, 1996, 1993, 1990, 1986, 1981, 1977, 1970, 1967, 1966, 1961, 1960, 1956, 1955, 1951, 1946, 1945, 1941, 1939, 1936, 1931, 1930, 1927, 1925, 1924, 1921
4460 HOWARD AVE	2014, 2010, 2005, 2002, 2001, 1996, 1993, 1990, 1986, 1981, 1977, 1970, 1967, 1961, 1956, 1946, 1941, 1931, 1927, 1925, 1924, 1921
4460 HOWARD ST	2014, 2010, 2005, 2002, 2001, 1996, 1993, 1990, 1986, 1981, 1977, 1967, 1966, 1961, 1960, 1956, 1955, 1951, 1946, 1945, 1941, 1939, 1936, 1931, 1930, 1927, 1925, 1924, 1921
4460 PARK AVE	2014, 2010, 2005, 1993, 1990, 1986, 1981, 1977, 1967, 1961, 1956, 1941, 1931, 1927, 1925, 1924, 1921
4461 FOREST AVE	2014, 2010, 2005, 2002, 2001, 1996, 1993, 1990, 1986, 1981, 1977, 1970, 1967, 1961, 1956, 1951, 1946, 1941, 1931, 1927, 1925, 1924, 1921
4461 FOREST DR	2014, 2010, 2005, 2002, 2001, 1996, 1993, 1990, 1986, 1970, 1967, 1966, 1961, 1960, 1956, 1955, 1946, 1945, 1941, 1939, 1936, 1931, 1930, 1927, 1925, 1924, 1921
4461 FORREST ST	2014, 2010, 2005, 2002, 1996, 1993, 1990, 1986, 1981, 1977, 1967, 1966, 1961, 1960, 1956, 1955, 1951, 1946, 1945, 1941, 1939, 1936, 1931, 1930, 1927, 1925, 1924, 1921
4461 GROVE AVE	2014, 2010, 2005, 2002, 2001, 1996, 1993, 1990, 1986, 1981, 1977, 1970, 1967, 1961, 1956, 1951, 1946, 1941, 1931, 1930, 1927, 1925, 1924, 1921
4461 GROVE ST	2014, 2010, 2005, 2002, 2001, 1996, 1993, 1990, 1986, 1981, 1977, 1967, 1966, 1961, 1960, 1956, 1955, 1951, 1946, 1945, 1941, 1939, 1936, 1931, 1930, 1927, 1925, 1924, 1921
4461 PARK AVE	2014, 2010, 2005, 2002, 1996, 1993, 1990, 1986, 1981, 1977, 1970, 1967, 1961, 1956, 1951, 1941, 1931, 1927, 1925, 1924, 1921
4462 GROVE AVE	2014, 2010, 2005, 2002, 1996, 1993, 1990, 1986, 1981, 1977, 1970, 1967, 1966, 1961, 1960, 1956, 1955, 1951, 1946, 1945, 1941, 1939, 1936, 1931, 1930, 1927, 1925, 1924, 1921
4462 PARK AVE	2014, 2010, 2005, 2002, 1996, 1993, 1990, 1986, 1967, 1966, 1961, 1960, 1956, 1955, 1951, 1946, 1945, 1941, 1939, 1936, 1931, 1930, 1927, 1925, 1924, 1921
4463 FOREST AVE	2014, 2010, 2005, 2002, 2001, 1996, 1993, 1990, 1986, 1981, 1977, 1970, 1967, 1961, 1956, 1951, 1946, 1945, 1941, 1939, 1936, 1931, 1930, 1927, 1925, 1924, 1921

## FINDINGS

### **Address Researched**

### **Address Not Identified in Research Source**

4463 GROVE ST	2014, 2010, 2005, 2002, 2001, 1996, 1993, 1990, 1986, 1981, 1977, 1967, 1966, 1961, 1960, 1956, 1955, 1951, 1946, 1945, 1941, 1939, 1936, 1931, 1930, 1927, 1925, 1924, 1921
4463 LANGSTON PL	2014, 2010, 2005, 1996, 1993, 1986, 1981, 1977, 1970, 1967, 1966, 1961, 1960, 1956, 1955, 1951, 1946, 1945, 1941, 1939, 1936, 1931, 1930, 1927, 1925, 1924, 1921
4463 LANGSTON WAY	2014, 2010, 2005, 2002, 2001, 1996, 1993, 1990, 1986, 1981, 1977, 1967, 1966, 1961, 1960, 1956, 1955, 1951, 1946, 1945, 1941, 1939, 1936, 1931, 1930, 1927, 1925, 1924, 1921
4463 PARK AVE	2014, 2010, 2005, 2002, 1993, 1967, 1961, 1960, 1956, 1955, 1951, 1946, 1945, 1941, 1939, 1936, 1931, 1930, 1927, 1925, 1924, 1921
4465 HIGH ST	2014, 2010, 2005, 2002, 2001, 1996, 1993, 1990, 1986, 1981, 1977, 1970, 1967, 1966, 1961, 1960, 1956, 1955, 1951, 1946, 1941, 1931, 1927, 1925, 1924, 1921
4465 VICTORIA AVE	2014, 2010, 2005, 2002, 1996, 1993, 1990, 1970, 1967, 1961, 1956, 1951, 1946, 1945, 1941, 1939, 1936, 1931, 1930, 1927, 1925, 1924, 1921
4465 VICTORIA DR	2014, 2010, 2005, 2002, 2001, 1996, 1993, 1990, 1986, 1981, 1977, 1967, 1966, 1961, 1960, 1956, 1955, 1951, 1946, 1945, 1941, 1939, 1936, 1931, 1930, 1927, 1925, 1924, 1921
4471 LANGSTON PL	2014, 2010, 2005, 2002, 1996, 1993, 1990, 1986, 1977, 1970, 1967, 1961, 1960, 1956, 1955, 1951, 1946, 1945, 1941, 1939, 1936, 1931, 1930, 1927, 1925, 1924, 1921
4471 PARK AVE	2014, 2010, 2005, 2002, 1996, 1993, 1990, 1986, 1981, 1977, 1970, 1967, 1961, 1956, 1951, 1946, 1941, 1931, 1930, 1927, 1925, 1924, 1921
4472 FOREST	2014, 2010, 2005, 2001, 1996, 1993, 1990, 1986, 1981, 1977, 1970, 1967, 1966, 1961, 1960, 1956, 1955, 1951, 1946, 1945, 1941, 1939, 1936, 1931, 1930, 1927, 1925, 1924, 1921
4472 FOREST AVE	2014, 2010, 2005, 2002, 2001, 1996, 1993, 1990, 1986, 1981, 1977, 1970, 1967, 1961, 1956, 1941, 1931, 1927, 1925, 1924, 1921
4472 FORREST ST	2014, 2010, 2005, 2002, 1996, 1993, 1990, 1986, 1981, 1977, 1970, 1967, 1966, 1961, 1960, 1956, 1955, 1951, 1946, 1945, 1941, 1939, 1936, 1931, 1930, 1927, 1925, 1924, 1921
4472 GROVE AVE	2014, 2010, 2005, 2002, 2001, 1996, 1993, 1990, 1986, 1981, 1977, 1970, 1967, 1961, 1956, 1946, 1941, 1931, 1927, 1925, 1924, 1921
4472 GROVE ST	2014, 2010, 2005, 2002, 2001, 1996, 1993, 1990, 1986, 1981, 1977, 1967, 1966, 1961, 1960, 1956, 1955, 1946, 1945, 1941, 1939, 1936, 1931, 1930, 1927, 1925, 1924, 1921
4472 HOWARD AVE	2014, 2010, 2005, 2002, 2001, 1996, 1993, 1990, 1986, 1981, 1977, 1970, 1967, 1966, 1961, 1960, 1956, 1951, 1946, 1941, 1931, 1927, 1925, 1924, 1921
4472 PARK AVE	2014, 2010, 2005, 2002, 1996, 1993, 1990, 1986, 1981, 1977, 1970, 1967, 1966, 1961, 1956, 1941, 1931, 1927, 1925, 1924, 1921
4473 FOREST AVE	2014, 2010, 2005, 2002, 2001, 1996, 1993, 1990, 1986, 1981, 1977, 1970, 1967, 1961, 1956, 1951, 1946, 1941, 1931, 1927, 1925, 1924, 1921
4473 FORREST ST	2014, 2010, 2005, 2002, 1996, 1993, 1990, 1986, 1981, 1977, 1970, 1967, 1966, 1961, 1960, 1956, 1955, 1951, 1946, 1945, 1941, 1939, 1936, 1931, 1930, 1927, 1925, 1924, 1921
4473 GROVE AVE	2014, 2010, 2005, 2002, 1996, 1993, 1981, 1977, 1970, 1967, 1961, 1956, 1951, 1946, 1941, 1931, 1927, 1925, 1924, 1921
4475 GROVE AVE	2014, 2010, 2005, 2002, 1996, 1993, 1981, 1977, 1970, 1967, 1966, 1961, 1956, 1951, 1946, 1945, 1941, 1939, 1936, 1931, 1930, 1927, 1925, 1924, 1921



## FINDINGS

<u>Address Researched</u>	<u>Address Not Identified in Research Source</u>
4475 VICTORIA AVE	2014, 2010, 2005, 1993, 1970, 1967, 1961, 1956, 1941, 1931, 1927, 1925, 1924, 1921
4475 VICTORIA DR	2014, 2010, 2005, 2002, 2001, 1996, 1993, 1990, 1986, 1981, 1977, 1967, 1966, 1961, 1960, 1956, 1955, 1951, 1946, 1945, 1941, 1939, 1936, 1931, 1930, 1927, 1925, 1924, 1921
4482 GROVE AVE	2014, 2010, 2005, 1993, 1970, 1967, 1961, 1956, 1951, 1946, 1945, 1941, 1939, 1936, 1931, 1930, 1927, 1925, 1924, 1921
4482 Grove Ave	2014, 2002, 2001, 1996, 1993, 1990, 1986, 1981, 1977, 1970, 1967, 1966, 1961, 1960, 1956, 1955, 1951, 1946, 1945, 1941, 1939, 1936, 1931, 1930, 1927, 1925, 1924, 1921
4482 GROVE ST	2014, 2010, 2005, 2002, 2001, 1996, 1993, 1990, 1986, 1981, 1977, 1970, 1967, 1966, 1961, 1960, 1956, 1955, 1946, 1945, 1941, 1939, 1936, 1931, 1930, 1927, 1925, 1924, 1921
4483 FOREST AVE	2014, 2010, 2005, 2002, 2001, 1996, 1993, 1990, 1986, 1981, 1977, 1970, 1967, 1961, 1956, 1951, 1946, 1941, 1939, 1936, 1931, 1930, 1927, 1925, 1924, 1921
4483 FOREST ST	2014, 2010, 2005, 2002, 2001, 1993, 1990, 1986, 1981, 1977, 1970, 1967, 1966, 1961, 1960, 1956, 1955, 1951, 1946, 1945, 1941, 1939, 1936, 1931, 1930, 1927, 1925, 1924, 1921
4483 FORREST ST	2014, 2010, 2005, 2002, 1996, 1993, 1990, 1986, 1981, 1977, 1970, 1967, 1966, 1961, 1960, 1956, 1955, 1951, 1946, 1945, 1941, 1939, 1936, 1931, 1930, 1927, 1925, 1924, 1921
4483 LANGSTON PL	2014, 2010, 2005, 1993, 1970, 1967, 1961, 1960, 1956, 1955, 1951, 1946, 1945, 1941, 1939, 1936, 1931, 1930, 1927, 1925, 1924, 1921
4483 LANGSTON WAY	2014, 2010, 2005, 2002, 2001, 1996, 1993, 1990, 1986, 1981, 1977, 1967, 1966, 1961, 1960, 1956, 1955, 1951, 1946, 1945, 1941, 1939, 1936, 1931, 1930, 1927, 1925, 1924, 1921
4485 PARK AVE	2014, 2010, 2005, 2002, 1996, 1993, 1990, 1986, 1981, 1977, 1970, 1967, 1961, 1956, 1951, 1946, 1941, 1931, 1927, 1925, 1924, 1921
4488 GROVE AVE	2014, 2010, 2005, 2002, 2001, 1996, 1993, 1990, 1986, 1981, 1977, 1970, 1967, 1966, 1961, 1960, 1956, 1955, 1951, 1946, 1941, 1939, 1936, 1931, 1930, 1927, 1925, 1924, 1921
4491 LANGSTON PL	2014, 2010, 2005, 2002, 2001, 1996, 1993, 1990, 1986, 1981, 1977, 1970, 1967, 1961, 1960, 1956, 1955, 1951, 1946, 1945, 1941, 1939, 1936, 1931, 1930, 1927, 1925, 1924, 1921
4493 FOREST AVE	2014, 2010, 2005, 2002, 2001, 1996, 1993, 1990, 1986, 1981, 1977, 1970, 1967, 1961, 1956, 1951, 1946, 1945, 1941, 1931, 1927, 1925, 1924, 1921
4493 FORREST ST	2014, 2010, 2005, 2002, 1996, 1993, 1990, 1986, 1981, 1977, 1967, 1966, 1961, 1960, 1956, 1955, 1951, 1945, 1941, 1939, 1936, 1931, 1930, 1927, 1925, 1924, 1921
4494 PARK AVE	2014, 2010, 2005, 1996, 1993, 1986, 1981, 1977, 1970, 1967, 1961, 1956, 1951, 1946, 1945, 1941, 1939, 1936, 1931, 1930, 1927, 1925, 1924, 1921
4495 GROVE AVE	2014, 2010, 2005, 2002, 1996, 1993, 1990, 1986, 1977, 1970, 1967, 1966, 1961, 1956, 1941, 1931, 1930, 1927, 1925, 1924, 1921
4495 PARK AVE	2014, 2010, 2005, 2002, 2001, 1996, 1993, 1990, 1986, 1981, 1977, 1970, 1967, 1961, 1956, 1941, 1931, 1927, 1925, 1924, 1921
4495 VICTORIA AVE	2014, 2010, 2005, 2002, 1996, 1993, 1990, 1981, 1977, 1970, 1967, 1961, 1956, 1951, 1946, 1941, 1931, 1927, 1925, 1924, 1921
4495 VICTORIA DR	2014, 2010, 2005, 2002, 2001, 1996, 1993, 1990, 1986, 1981, 1977, 1967, 1966, 1961, 1960, 1956, 1955, 1951, 1946, 1945, 1941, 1939, 1936, 1931, 1930, 1927, 1925, 1924, 1921

## FINDINGS

### Address Researched

4496 FOREST AVE

4504 Howard Ave

4504 PARK AVE

4505 Howard Ave

4512 GROVE AVE

### Address Not Identified in Research Source

2014, 2010, 2005, 2002, 2001, 1996, 1993, 1990, 1986, 1981, 1977, 1970, 1967, 1961, 1960, 1956, 1955, 1951, 1946, 1945, 1941, 1939, 1936, 1931, 1930, 1927, 1925, 1924, 1921

2014, 2010, 2002, 2001, 1996, 1993, 1990, 1986, 1981, 1977, 1970, 1967, 1966, 1961, 1960, 1956, 1955, 1951, 1946, 1945, 1941, 1939, 1936, 1931, 1930, 1927, 1925, 1924, 1921

2014, 2010, 2005, 2002, 1996, 1993, 1990, 1986, 1981, 1977, 1970, 1967, 1966, 1961, 1960, 1956, 1955, 1951, 1946, 1945, 1941, 1939, 1936, 1931, 1930, 1927, 1925, 1924, 1921

2002, 2001, 1996, 1993, 1990, 1986, 1981, 1977, 1970, 1967, 1966, 1961, 1960, 1956, 1955, 1951, 1946, 1945, 1941, 1939, 1936, 1931, 1930, 1927, 1925, 1924, 1921

2014, 2010, 2005, 1993, 1970, 1967, 1961, 1956, 1951, 1946, 1941, 1931, 1927, 1925, 1924, 1921

## Appendix C. Environmental Database Search Report

## Appendix

*This page intentionally left blank.*

**Eastside School**

4341 Victoria Ave  
Riverside, CA 92507

Inquiry Number: 5281488.2s  
May 03, 2018

# The EDR Radius Map™ Report with GeoCheck®



6 Armstrong Road, 4th floor  
Shelton, CT 06484  
Toll Free: 800.352.0050  
[www.edrnet.com](http://www.edrnet.com)

# TABLE OF CONTENTS

<u>SECTION</u>	<u>PAGE</u>
Executive Summary .....	ES1
Overview Map .....	2
Detail Map .....	3
Map Findings Summary .....	4
Map Findings .....	8
Orphan Summary .....	200
Government Records Searched/Data Currency Tracking .....	GR-1
 <b><u>GEOCHECK ADDENDUM</u></b>	
Physical Setting Source Addendum .....	A-1
Physical Setting Source Summary .....	A-2
Physical Setting SSURGO Soil Map .....	A-6
Physical Setting Source Map .....	A-11
Physical Setting Source Map Findings .....	A-13
Physical Setting Source Records Searched .....	PSGR-1

***Thank you for your business.***  
Please contact EDR at 1-800-352-0050  
with any questions or comments.

### Disclaimer - Copyright and Trademark Notice

This Report contains certain information obtained from a variety of public and other sources reasonably available to Environmental Data Resources, Inc. It cannot be concluded from this Report that coverage information for the target and surrounding properties does not exist from other sources. **NO WARRANTY EXPRESSED OR IMPLIED, IS MADE WHATSOEVER IN CONNECTION WITH THIS REPORT. ENVIRONMENTAL DATA RESOURCES, INC. SPECIFICALLY DISCLAIMS THE MAKING OF ANY SUCH WARRANTIES, INCLUDING WITHOUT LIMITATION, MERCHANTABILITY OR FITNESS FOR A PARTICULAR USE OR PURPOSE. ALL RISK IS ASSUMED BY THE USER. IN NO EVENT SHALL ENVIRONMENTAL DATA RESOURCES, INC. BE LIABLE TO ANYONE, WHETHER ARISING OUT OF ERRORS OR OMISSIONS, NEGLIGENCE, ACCIDENT OR ANY OTHER CAUSE, FOR ANY LOSS OF DAMAGE, INCLUDING, WITHOUT LIMITATION, SPECIAL, INCIDENTAL, CONSEQUENTIAL, OR EXEMPLARY DAMAGES. ANY LIABILITY ON THE PART OF ENVIRONMENTAL DATA RESOURCES, INC. IS STRICTLY LIMITED TO A REFUND OF THE AMOUNT PAID FOR THIS REPORT.** Purchaser accepts this Report "AS IS". Any analyses, estimates, ratings, environmental risk levels or risk codes provided in this Report are provided for illustrative purposes only, and are not intended to provide, nor should they be interpreted as providing any facts regarding, or prediction or forecast of, any environmental risk for any property. Only a Phase I Environmental Site Assessment performed by an environmental professional can provide information regarding the environmental risk for any property. Additionally, the information provided in this Report is not to be construed as legal advice.

Copyright 2018 by Environmental Data Resources, Inc. All rights reserved. Reproduction in any media or format, in whole or in part, of any report or map of Environmental Data Resources, Inc., or its affiliates, is prohibited without prior written permission. EDR and its logos (including Sanborn and Sanborn Map) are trademarks of Environmental Data Resources, Inc. or its affiliates. All other trademarks used herein are the property of their respective owners.

## EXECUTIVE SUMMARY

A search of available environmental records was conducted by Environmental Data Resources, Inc (EDR). The report was designed to assist parties seeking to meet the search requirements of EPA's Standards and Practices for All Appropriate Inquiries (40 CFR Part 312), the ASTM Standard Practice for Environmental Site Assessments (E 1527-13), the ASTM Standard Practice for Environmental Site Assessments for Forestland or Rural Property (E 2247-16), the ASTM Standard Practice for Limited Environmental Due Diligence: Transaction Screen Process (E 1528-14) or custom requirements developed for the evaluation of environmental risk associated with a parcel of real estate.

### TARGET PROPERTY INFORMATION

#### ADDRESS

4341 VICTORIA AVE  
RIVERSIDE, CA 92507

#### COORDINATES

Latitude (North): 33.9717700 - 33° 58' 18.37"  
Longitude (West): 117.3673300 - 117° 22' 2.38"  
Universal Transverse Mercator: Zone 11  
UTM X (Meters): 466065.8  
UTM Y (Meters): 3758892.2  
Elevation: 892 ft. above sea level

### USGS TOPOGRAPHIC MAP ASSOCIATED WITH TARGET PROPERTY

Target Property Map: 5641312 RIVERSIDE EAST, CA  
Version Date: 2012  
  
Southwest Map: 5641332 RIVERSIDE WEST, CA  
Version Date: 2012

### AERIAL PHOTOGRAPHY IN THIS REPORT

Portions of Photo from: 20140603  
Source: USDA

MAPPED SITES SUMMARY

Target Property Address:  
4341 VICTORIA AVE  
RIVERSIDE, CA 92507

Click on Map ID to see full detail.

MAP ID	SITE NAME	ADDRESS	DATABASE ACRONYMS	RELATIVE ELEVATION	DIST (ft. & mi.) DIRECTION
A1	RUSD - LINCOLN CONTI	4341 VICTORIA AVE	HAZNET		TP
A2	LINCOLN CONTINUATION	4341 VICTORIA	HAZNET		TP
A3	LINCOLN CONTINUATION	4341 VICTORIA AVENUE	HAZNET		TP
B4	L&M FRICTION MATERIA	2993 14TH	HAZNET	Lower	1 ft.
B5	L & M FRAME & AXLE*	2945 14TH STREET	EDR Hist Auto	Lower	1 ft.
A6	CANO CARLOS	4302 PARK AVE	EDR Hist Auto	Lower	1 ft.
C7	CITY BODY & FRAME,DO	4403 PARK AVE	EMI	Lower	1 ft.
B8	L & M FRICTION MATER	2993 14TH ST	FINDS	Lower	1 ft.
9	CITY OF RIVERSIDE DE	4307 PARK AVE	HAZNET	Lower	1 ft.
C10	CITY BODY & FRAME	4403 PARK AVE	HAZNET	Lower	1 ft.
A11	TURNER GEO	4302 PARK AVE	EDR Hist Cleaner	Lower	1 ft.
B12	NEXTEL CELL SITE CA5	4354 HOWARD AVE	FINDS	Lower	1 ft.
B13	RIVERSIDE SCRAP IRON	2993	HIST CORTESE	Lower	37, 0.007, WNW
C14	STREETER E D	2880 14TH ST	EDR Hist Cleaner	Lower	61, 0.012, WSW
C15	CARTER 0 L	2880 14TH ST	EDR Hist Auto	Lower	61, 0.012, WSW
D16	DAVIDSON J F ASSOCIA	2748 14TH ST	EDR Hist Auto	Higher	120, 0.023, SSE
D17	14TH ST GARAGE	2748 14TH ST	RCRA-SQG, LUST, FINDS, ECHO, HIST CORTESE	Higher	120, 0.023, SSE
E18	FMC CORPORATION	3075 E 12TH STREET	SLIC	Lower	151, 0.029, NNW
E19	GW CLEANUP-RIVERSIDE	3075 12TH	Cortese, ENF, HIST CORTESE	Lower	151, 0.029, NNW
F20	PALMER H L	4173 PARK AVE	EDR Hist Cleaner	Higher	171, 0.032, North
D21	G & K PETRO INC	2720 14TH ST	SWEEPS UST	Higher	172, 0.033, SSE
D22	GBS ENTERPRISE, INC	2720 14TH ST	UST	Higher	172, 0.033, SSE
D23	VICTORIA SHELL SERVI	2720 - 14TH STREET	EDR Hist Auto	Higher	172, 0.033, SSE
E24	ATCO RUBBER PRODUCTS	3080 12TH STREET	RCRA-SQG, FINDS, ECHO	Lower	278, 0.053, NW
E25	ATCO RUBBER PRODUCTS	3080 12TH ST	LUST, HAZNET, Notify 65	Lower	278, 0.053, NW
F26	LOZANO FRANK	4142 PARK AVE	EDR Hist Auto	Lower	297, 0.056, NNE
G27	SOUTHERN CALIFORNIA	4495 HOWARD AVE	UST	Lower	331, 0.063, West
G28	RIVERSIDE	4495 HOWARD AVE	HIST UST	Lower	331, 0.063, West
G29	SOUTHERN CAL GAS - R	4495 HOWARD AVE	SWEEPS UST, CA FID UST	Lower	331, 0.063, West
G30	SO CAL GAS CO RIVERS	4495 HOWARD AVE	RCRA-SQG	Lower	331, 0.063, West
H31	CAMPBELL GLEN W	3010 11TH ST	EDR Hist Auto	Lower	356, 0.067, NNW
H32	FORMER POMA DISTRIBU	3010 11TH STREET	SLIC	Lower	356, 0.067, NNW
E33	FMC CORP CITRUS MACH	3075 12ST ST	RCRA-SQG, FINDS, ECHO	Lower	365, 0.069, NNW
H34	ROYAL CITRUS CO INC	2995 11TH ST	UST	Lower	428, 0.081, North
I35	FMC CORP	4430 COMMERCE ST	HIST UST, CHMIRS, EMI	Lower	469, 0.089, West
I36	F M C TECHNOLOGIES I	4430 COMMERCE ST	RCRA-SQG	Lower	469, 0.089, West
I37	MOBIL OIL CORPORATIO	4426 COMMERCE	EDR Hist Auto	Lower	497, 0.094, WNW
I38	FAIRFIELD CHEMICALS	3075 14TH ST	ENVIROSTOR	Lower	535, 0.101, WNW
39	OLSEN MEAT COMPANY I	4505 HOWARD AVE	SWEEPS UST, CA FID UST	Lower	622, 0.118, WSW



MAPPED SITES SUMMARY

Target Property Address:  
4341 VICTORIA AVE  
RIVERSIDE, CA 92507

Click on Map ID to see full detail.

MAP ID	SITE NAME	ADDRESS	DATABASE ACRONYMS	RELATIVE ELEVATION	DIST (ft. & mi.) DIRECTION
J40	RIVERSIDE PLUME	DOWNTOWN RIVERSIDE	SLIC	Lower	713, 0.135, NNW
J41	FMC CORP.	3087 12TH STREET	SLIC	Lower	781, 0.148, NNW
K42	SO CAL GAS/RIVERSIDE	10TH ST AND HOWARD	HIST CORTESE	Lower	800, 0.152, North
K43	SO CAL GAS/RIVERSIDE	10TH STREET AND HOWA	ENVIROSTOR, VCP, DEED	Lower	800, 0.152, North
K44	ROYAL CITRUS CO	2989 10TH ST	RCRA-SQG, FINDS, ECHO, HAZNET	Lower	866, 0.164, North
L45	RIVERSIDE GAS AND EL	3084 E. 10TH STREET	EDR MGP	Lower	873, 0.165, North
L46	SOUTHERN CALIFORNIA	3084 E 10TH ST	RCRA-SQG	Lower	873, 0.165, North
M47	MOBIL BULK PLANT	4526 COMMERCE ST	SWEEPS UST, CA FID UST, HIST CORTESE	Lower	938, 0.178, West
M48	MOBIL # 04-407 (BULK	4526 COMMERCE ST	LUST, HIST UST, HAZNET	Lower	938, 0.178, West
M49	MOBIL BULK PLANT # 0	4526 COMMERCE ST	LUST	Lower	938, 0.178, West
N50	CENTRE BRANDS	3038 PLEASANT ST	HIST UST, RCRA NonGen / NLR	Lower	1002, 0.190, WSW
N51	DOSKOCIL SPECIALTY B	3038 PLEASANT ST	SWEEPS UST, CA FID UST, EMI	Lower	1002, 0.190, WSW
N52	CENTRE BRANDS INC	3038 PLEASANT STREET	HIST UST, EMI	Lower	1002, 0.190, WSW
N53	SPECIALTY BRANDS CO	3038 PLEASANT ST	UST	Lower	1002, 0.190, WSW
54	LA DIST ENG CON PROJ		ENVIROSTOR	Lower	1133, 0.215, NW
O55	TOTALPLAN INC	3131 10TH STREET	HIST UST	Lower	1135, 0.215, NNW
O56	TOTALPLAN INC	3131 TENTH ST	SWEEPS UST, CA FID UST	Lower	1135, 0.215, NNW
P57	AMERICAN MEDICAL RES	3198 15TH ST	RCRA-SQG, FINDS, ECHO, HAZNET, WDS	Lower	1268, 0.240, West
Q58	MOBIL #18-D3H	3315 14TH ST	LUST, SWEEPS UST, CA FID UST, HIST CORTESE	Lower	1420, 0.269, WNW
P59	QUINLAN PROPERTY	4616 VINE	LUST, HIST CORTESE	Lower	1439, 0.273, West
Q60	CHEVRON #96984	3304 14TH ST	LUST, SWEEPS UST, HIST UST	Lower	1468, 0.278, WNW
Q61	CHEVRON #96984	3304 14TH ST	LUST	Lower	1468, 0.278, WNW
R62	BLACK GOLD	2871 UNIVERSITY AVE	LUST, SWEEPS UST, CA FID UST, HIST CORTESE	Higher	1780, 0.337, NNE
R63	KEN'S ARCO	2871 UNIVERSITY AVEN	LUST, HIST UST	Higher	1780, 0.337, NNE
S64	USA PETROLEUM COMPAN	2658 UNIVERSITY AVE	SWEEPS UST, CA FID UST, HIST CORTESE	Higher	1813, 0.343, NE
S65	USA GASOLINE #240	2658 UNIVERSITY AVE	LUST	Higher	1813, 0.343, NE
S66	USA GASOLINE #240	2658 UNIVERSITY AVE	LUST	Higher	1813, 0.343, NE
T67	RIVERSIDE, CITY, SUB	3920 MULBERRY	SLIC	Lower	1860, 0.352, NNW
T68	RVSD CITY MULBERRY Y	3880 MULBERRY ST	LUST, HIST UST, HIST CORTESE	Lower	1895, 0.359, NNW
T69	RVSD CITY MULBERRY Y	3870 MULBERRY ST	LUST, HIST CORTESE	Lower	1901, 0.360, NNW
70	ARNOLD WEED	3057 CRIDGE ST	SEMS-ARCHIVE	Lower	1914, 0.363, SW
71	BROWNS AUTOMOTIVE	3390 UNIVERSITY AVEN	SLIC	Lower	2155, 0.408, NNW
U72	RVSD CO CAC (RIVERSI	4080 LEMON ST	LUST, CHMIRS	Lower	2188, 0.414, NW
U73	RSDE COUNTY ADMINIST	4080 LEMON ST	LUST, SWEEPS UST, CA FID UST, EMI, HIST CORTESE	Lower	2188, 0.414, NW
74	3093 7TH STREET	3093 7TH STREET	US BROWNFIELDS, FINDS	Lower	2208, 0.418, North
75	CIRCLE K #5231 (FORM	2371 UNIVERSITY AVE	LUST, HIST CORTESE	Higher	2232, 0.423, NE
V76	3008-3032 6TH STREET	3008-3032 6TH STREET	US BROWNFIELDS, FINDS	Lower	2406, 0.456, NNE
V77	3008-3032 6TH STREET	3008-3032 6TH STREET	US BROWNFIELDS, FINDS	Lower	2406, 0.456, NNE
78	SLAMAL PROPERTY	3663 VINE STREET	LUST, HIST CORTESE	Lower	2425, 0.459, North

MAPPED SITES SUMMARY

Target Property Address:  
4341 VICTORIA AVE  
RIVERSIDE, CA 92507

Click on Map ID to see full detail.

MAP ID	SITE NAME	ADDRESS	DATABASE ACRONYMS	RELATIVE ELEVATION	DIST (ft. & mi.) DIRECTION
<a href="#">W79</a>	3604 COMMERCE STREET	3604 COMMERCE STREET	US BROWNFIELDS	Lower	2466, 0.467, North
<a href="#">W80</a>	6TH AND COMMERCE STR	6TH STREET AND COMME	US BROWNFIELDS, FINDS	Lower	2490, 0.472, North
<a href="#">W81</a>	INLAND FRAME & DESIG	3596 COMMERCE	HIST CORTESE	Lower	2515, 0.476, North
<a href="#">W82</a>	RIVERSIDE SCRAP IRON	2993 SIXTH ST	LUST, CHMIRS	Lower	2523, 0.478, NNE
<a href="#">W83</a>	RIVERSIDE SCRAP IRON	2993 SIXTH STREET	LUST, SLIC, NPDES, WDS	Lower	2523, 0.478, NNE
<a href="#">W84</a>	RIVERSIDE SCRAP IRON	2993 SIXTH STREET	ENVIROSTOR, VCP, HAZNET	Lower	2523, 0.478, NNE
<a href="#">X85</a>	RIV. CO., AUTOMOTIVE	4293 ORANGE ST	LUST, SWEEPS UST, CA FID UST, EMI, HIST CORTESE	Lower	2564, 0.486, WNW
<a href="#">X86</a>	RIVERSIDE COUNTY GAR	4293 ORANGE ST	LUST, HIST UST	Lower	2564, 0.486, WNW
<a href="#">W87</a>	3596 COMMERCE STREET	3596 COMMERCE STREET	US BROWNFIELDS	Lower	2572, 0.487, North
<a href="#">W88</a>	INLAND FRAME & DESIG	3596 COMMERCE ST	LUST	Lower	2572, 0.487, North
<a href="#">W89</a>	INLAND FRAME & DESIG	3596 COMMERCE ST	LUST	Lower	2572, 0.487, North
<a href="#">90</a>	WEILAND & COMPANY	3491 COMMERCE	ENVIROSTOR	Lower	3037, 0.575, North
<a href="#">91</a>	GRIN CHEMICAL COMPAN	3972 MAIN STREET	ENVIROSTOR	Lower	3040, 0.576, NW
<a href="#">92</a>	RIME'S TIRE SERVICE,	4150 MARKET STREET	Notify 65	Lower	3377, 0.640, NW
<a href="#">93</a>	RIVERSIDE FERTILIZER	2622 3RD ST	ENVIROSTOR	Lower	3451, 0.654, NNE
<a href="#">94</a>	SINGLETERY, KING	2675 THIRD	Notify 65	Lower	4032, 0.764, NNE
<a href="#">95</a>	EASTSIDE ELEMENTARY	UNIVERSITY AVENUE/OT	ENVIROSTOR, SCH	Higher	4437, 0.840, East
<a href="#">96</a>	STEARNS DOWNTOWN LIQ	4029 7TH	Notify 65	Lower	4769, 0.903, NNW

# EXECUTIVE SUMMARY

## **TARGET PROPERTY SEARCH RESULTS**

The target property was identified in the following records. For more information on this property see page 8 of the attached EDR Radius Map report:

Site	Database(s)	EPA ID
RUSD - LINCOLN CONTI 4341 VICTORIA AVE RIVERSIDE, CA 92507	HAZNET GEPaid: CAL000110056	N/A
LINCOLN CONTINUATION 4341 VICTORIA RIVERSIDE, CA 92506	HAZNET GEPaid: CAC001379840	N/A
LINCOLN CONTINUATION 4341 VICTORIA AVENUE RIVERSIDE, CA 92507	HAZNET GEPaid: CAL000113140	N/A

## **DATABASES WITH NO MAPPED SITES**

No mapped sites were found in EDR's search of available ("reasonably ascertainable ") government records either on the target property or within the search radius around the target property for the following databases:

## **STANDARD ENVIRONMENTAL RECORDS**

### ***Federal NPL site list***

NPL..... National Priority List  
 Proposed NPL..... Proposed National Priority List Sites  
 NPL LIENS..... Federal Superfund Liens

### ***Federal Delisted NPL site list***

Delisted NPL..... National Priority List Deletions

### ***Federal CERCLIS list***

FEDERAL FACILITY..... Federal Facility Site Information listing  
 SEMS..... Superfund Enterprise Management System

### ***Federal RCRA CORRACTS facilities list***

CORRACTS..... Corrective Action Report

### ***Federal RCRA non-CORRACTS TSD facilities list***

RCRA-TSDF..... RCRA - Treatment, Storage and Disposal

## EXECUTIVE SUMMARY

### ***Federal RCRA generators list***

RCRA-LQG..... RCRA - Large Quantity Generators  
RCRA-CESQG..... RCRA - Conditionally Exempt Small Quantity Generator

### ***Federal institutional controls / engineering controls registries***

LUCIS..... Land Use Control Information System  
US ENG CONTROLS..... Engineering Controls Sites List  
US INST CONTROL..... Sites with Institutional Controls

### ***Federal ERNS list***

ERNS..... Emergency Response Notification System

### ***State- and tribal - equivalent NPL***

RESPONSE..... State Response Sites

### ***State and tribal landfill and/or solid waste disposal site lists***

SWF/LF..... Solid Waste Information System

### ***State and tribal leaking storage tank lists***

INDIAN LUST..... Leaking Underground Storage Tanks on Indian Land

### ***State and tribal registered storage tank lists***

FEMA UST..... Underground Storage Tank Listing  
AST..... Aboveground Petroleum Storage Tank Facilities  
INDIAN UST..... Underground Storage Tanks on Indian Land

### ***State and tribal voluntary cleanup sites***

INDIAN VCP..... Voluntary Cleanup Priority Listing

### ***State and tribal Brownfields sites***

BROWNFIELDS..... Considered Brownfields Sites Listing

### **ADDITIONAL ENVIRONMENTAL RECORDS**

#### ***Local Lists of Landfill / Solid Waste Disposal Sites***

WMUDS/SWAT..... Waste Management Unit Database  
SWRCY..... Recycler Database  
HAULERS..... Registered Waste Tire Haulers Listing  
INDIAN ODI..... Report on the Status of Open Dumps on Indian Lands  
DEBRIS REGION 9..... Torres Martinez Reservation Illegal Dump Site Locations  
ODI..... Open Dump Inventory  
IHS OPEN DUMPS..... Open Dumps on Indian Land

#### ***Local Lists of Hazardous waste / Contaminated Sites***

US HIST CDL..... Delisted National Clandestine Laboratory Register

## EXECUTIVE SUMMARY

HIST Cal-Sites.....	Historical Calsites Database
SCH.....	School Property Evaluation Program
CDL.....	Clandestine Drug Labs
Toxic Pits.....	Toxic Pits Cleanup Act Sites
US CDL.....	National Clandestine Laboratory Register

### **Local Land Records**

LIENS.....	Environmental Liens Listing
LIENS 2.....	CERCLA Lien Information

### **Records of Emergency Release Reports**

HMIRS.....	Hazardous Materials Information Reporting System
CHMIRS.....	California Hazardous Material Incident Report System
LDS.....	Land Disposal Sites Listing
MCS.....	Military Cleanup Sites Listing
SPILLS 90.....	SPILLS 90 data from FirstSearch

### **Other Ascertainable Records**

FUDS.....	Formerly Used Defense Sites
DOD.....	Department of Defense Sites
SCRD DRYCLEANERS.....	State Coalition for Remediation of Drycleaners Listing
US FIN ASSUR.....	Financial Assurance Information
EPA WATCH LIST.....	EPA WATCH LIST
2020 COR ACTION.....	2020 Corrective Action Program List
TSCA.....	Toxic Substances Control Act
TRIS.....	Toxic Chemical Release Inventory System
SSTS.....	Section 7 Tracking Systems
ROD.....	Records Of Decision
RMP.....	Risk Management Plans
RAATS.....	RCRA Administrative Action Tracking System
PRP.....	Potentially Responsible Parties
PADS.....	PCB Activity Database System
ICIS.....	Integrated Compliance Information System
FTTS.....	FIFRA/ TSCA Tracking System - FIFRA (Federal Insecticide, Fungicide, & Rodenticide Act)/TSCA (Toxic Substances Control Act)
MLTS.....	Material Licensing Tracking System
COAL ASH DOE.....	Steam-Electric Plant Operation Data
COAL ASH EPA.....	Coal Combustion Residues Surface Impoundments List
PCB TRANSFORMER.....	PCB Transformer Registration Database
RADINFO.....	Radiation Information Database
HIST FTTS.....	FIFRA/TSCA Tracking System Administrative Case Listing
DOT OPS.....	Incident and Accident Data
CONSENT.....	Superfund (CERCLA) Consent Decrees
INDIAN RESERV.....	Indian Reservations
FUSRAP.....	Formerly Utilized Sites Remedial Action Program
UMTRA.....	Uranium Mill Tailings Sites
LEAD SMELTERS.....	Lead Smelter Sites
US AIRS.....	Aerometric Information Retrieval System Facility Subsystem
US MINES.....	Mines Master Index File
ABANDONED MINES.....	Abandoned Mines
UXO.....	Unexploded Ordnance Sites
ECHO.....	Enforcement & Compliance History Information

## EXECUTIVE SUMMARY

DOCKET HWC.....	Hazardous Waste Compliance Docket Listing
FUELS PROGRAM.....	EPA Fuels Program Registered Listing
CA BOND EXP. PLAN.....	Bond Expenditure Plan
CUPA Listings.....	CUPA Resources List
DRYCLEANERS.....	Cleaner Facilities
ENF.....	Enforcement Action Listing
Financial Assurance.....	Financial Assurance Information Listing
ICE.....	ICE
HWP.....	EnviroStor Permitted Facilities Listing
HWT.....	Registered Hazardous Waste Transporter Database
MINES.....	Mines Site Location Listing
MWMP.....	Medical Waste Management Program Listing
NPDES.....	NPDES Permits Listing
PEST LIC.....	Pesticide Regulation Licenses Listing
PROC.....	Certified Processors Database
UIC.....	UIC Listing
WASTEWATER PITS.....	Oil Wastewater Pits Listing
WDS.....	Waste Discharge System
WIP.....	Well Investigation Program Case List

### EDR RECOVERED GOVERNMENT ARCHIVES

#### ***Exclusive Recovered Govt. Archives***

RGA LF.....	Recovered Government Archive Solid Waste Facilities List
RGA LUST.....	Recovered Government Archive Leaking Underground Storage Tank

### SURROUNDING SITES: SEARCH RESULTS

Surrounding sites were identified in the following databases.

Elevations have been determined from the USGS Digital Elevation Model and should be evaluated on a relative (not an absolute) basis. Relative elevation information between sites of close proximity should be field verified. Sites with an elevation equal to or higher than the target property have been differentiated below from sites with an elevation lower than the target property.

Page numbers and map identification numbers refer to the EDR Radius Map report where detailed data on individual sites can be reviewed.

Sites listed in ***bold italics*** are in multiple databases.

Unmappable (orphan) sites are not considered in the foregoing analysis.

### STANDARD ENVIRONMENTAL RECORDS

#### ***Federal CERCLIS NFRAP site list***

SEMS-ARCHIVE: SEMS-ARCHIVE (Superfund Enterprise Management System Archive) tracks sites that have no further interest under the Federal Superfund Program based on available information. The list was formerly known as the CERCLIS-NFRAP, renamed to SEMS ARCHIVE by the EPA in 2015. EPA may perform a minimal level of assessment work at a site while it is archived if site conditions change and/or new information becomes available. Archived sites have been removed and archived from the inventory of SEMS sites. Archived status indicates that, to the best of EPA's knowledge, assessment at a site has been completed and that EPA has determined no further steps will be taken to list the site on the National Priorities List (NPL), unless

## EXECUTIVE SUMMARY

information indicates this decision was not appropriate or other considerations require a recommendation for listing at a later time. The decision does not necessarily mean that there is no hazard associated with a given site; it only means that, based upon available information, the location is not judged to be potential NPL site.

A review of the SEMS-ARCHIVE list, as provided by EDR, and dated 01/09/2018 has revealed that there is 1 SEMS-ARCHIVE site within approximately 0.5 miles of the target property.

<u>Lower Elevation</u>	<u>Address</u>	<u>Direction / Distance</u>	<u>Map ID</u>	<u>Page</u>
ARNOLD WEED	3057 CRIDGE ST	SW 1/4 - 1/2 (0.363 mi.)	70	137

### ***Federal RCRA generators list***

RCRA-SQG: RCRAInfo is EPA's comprehensive information system, providing access to data supporting the Resource Conservation and Recovery Act (RCRA) of 1976 and the Hazardous and Solid Waste Amendments (HSWA) of 1984. The database includes selective information on sites which generate, transport, store, treat and/or dispose of hazardous waste as defined by the Resource Conservation and Recovery Act (RCRA). Small quantity generators (SQGs) generate between 100 kg and 1,000 kg of hazardous waste per month.

A review of the RCRA-SQG list, as provided by EDR, and dated 12/11/2017 has revealed that there are 8 RCRA-SQG sites within approximately 0.25 miles of the target property.

<u>Equal/Higher Elevation</u>	<u>Address</u>	<u>Direction / Distance</u>	<u>Map ID</u>	<u>Page</u>
<b>14TH ST GARAGE</b>	<b>2748 14TH ST</b>	<b>SSE 0 - 1/8 (0.023 mi.)</b>	<b>D17</b>	<b>17</b>

<u>Lower Elevation</u>	<u>Address</u>	<u>Direction / Distance</u>	<u>Map ID</u>	<u>Page</u>
<b>ATCO RUBBER PRODUCTS</b>	<b>3080 12TH STREET</b>	<b>NW 0 - 1/8 (0.053 mi.)</b>	<b>E24</b>	<b>26</b>
SO CAL GAS CO RIVERS	4495 HOWARD AVE	W 0 - 1/8 (0.063 mi.)	G30	35
<b>FMC CORP CITRUS MACH</b>	<b>3075 12ST ST</b>	<b>NNW 0 - 1/8 (0.069 mi.)</b>	<b>E33</b>	<b>37</b>
F M C TECHNOLOGIES I	4430 COMMERCE ST	W 0 - 1/8 (0.089 mi.)	I36	44
<b>ROYAL CITRUS CO</b>	<b>2989 10TH ST</b>	<b>N 1/8 - 1/4 (0.164 mi.)</b>	<b>K44</b>	<b>63</b>
SOUTHERN CALIFORNIA	3084 E 10TH ST	N 1/8 - 1/4 (0.165 mi.)	L46	66
<b>AMERICAN MEDICAL RES</b>	<b>3198 15TH ST</b>	<b>W 1/8 - 1/4 (0.240 mi.)</b>	<b>P57</b>	<b>91</b>

### ***State- and tribal - equivalent CERCLIS***

ENVIROSTOR: The Department of Toxic Substances Control's (DTSC's) Site Mitigation and Brownfields Reuse Program's (SMBRP's) EnviroStor database identifies sites that have known contamination or sites for which there may be reasons to investigate further. The database includes the following site types: Federal Superfund sites (National Priorities List (NPL)); State Response, including Military Facilities and State Superfund; Voluntary Cleanup; and School sites. EnviroStor provides similar information to the information that was available in CalSites, and provides additional site information, including, but not limited to, identification of formerly-contaminated properties that have been released for reuse, properties where environmental deed restrictions have been recorded to prevent inappropriate land uses, and risk characterization information that is used to assess potential impacts to public health and the environment at contaminated sites.

A review of the ENVIROSTOR list, as provided by EDR, and dated 01/30/2018 has revealed that there are 8 ENVIROSTOR sites within approximately 1 mile of the target property.

## EXECUTIVE SUMMARY

<u>Equal/Higher Elevation</u>	<u>Address</u>	<u>Direction / Distance</u>	<u>Map ID</u>	<u>Page</u>
<b>EASTSIDE ELEMENTARY</b> Facility Id: 33000044 Status: Inactive - Needs Evaluation	<b>UNIVERSITY AVENUE/OT</b>	<b>E 1/2 - 1 (0.840 mi.)</b>	<b>95</b>	<b>196</b>
<b>Lower Elevation</b>	<b>Address</b>	<b>Direction / Distance</b>	<b>Map ID</b>	<b>Page</b>
FAIRFIELD CHEMICALS Facility Id: 60000221 Status: Inactive - Needs Evaluation	3075 14TH ST	WNW 0 - 1/8 (0.101 mi.)	I38	46
<b>SO CAL GAS/RIVERSIDE</b> Facility Id: 33490085 Status: Certified O&M - Land Use Restrictions Only	<b>10TH STREET AND HOWA</b>	<b>N 1/8 - 1/4 (0.152 mi.)</b>	<b>K43</b>	<b>49</b>
LA DIST ENG CON PROJ Facility Id: 80000286 Status: Inactive - Needs Evaluation		NW 1/8 - 1/4 (0.215 mi.)	54	89
<b>RIVERSIDE SCRAP IRON</b> Facility Id: 60002350 Status: Active	<b>2993 SIXTH STREET</b>	<b>NNE 1/4 - 1/2 (0.478 mi.)</b>	<b>V84</b>	<b>172</b>
WEILAND & COMPANY Facility Id: 60000227 Status: Inactive - Needs Evaluation	3491 COMMERCE	N 1/2 - 1 (0.575 mi.)	90	192
GRIN CHEMICAL COMPAN Facility Id: 33280007 Status: No Further Action	3972 MAIN STREET	NW 1/2 - 1 (0.576 mi.)	91	193
RIVERSIDE FERTILIZER Facility Id: 60000208 Status: Inactive - Needs Evaluation	2622 3RD ST	NNE 1/2 - 1 (0.654 mi.)	93	195

### **State and tribal leaking storage tank lists**

LUST: Leaking Underground Storage Tank (LUST) Sites included in GeoTracker. GeoTracker is the Water Boards data management system for sites that impact, or have the potential to impact, water quality in California, with emphasis on groundwater.

A review of the LUST list, as provided by EDR, has revealed that there are 24 LUST sites within approximately 0.5 miles of the target property.

<u>Equal/Higher Elevation</u>	<u>Address</u>	<u>Direction / Distance</u>	<u>Map ID</u>	<u>Page</u>
<b>14TH ST GARAGE</b> Database: LUST REG 8, Date of Government Version: 02/14/2005 Database: RIVERSIDE CO. LUST, Date of Government Version: 01/18/2018 Database: LUST, Date of Government Version: 03/12/2018 Status: Completed - Case Closed Facility Status: Case Closed Facility Id: 92578 Global Id: T0606500278 Facility Status: 9 Global ID: T0606500278	<b>2748 14TH ST</b>	<b>SSE 0 - 1/8 (0.023 mi.)</b>	<b>D17</b>	<b>17</b>
<b>BLACK GOLD</b> Database: LUST REG 8, Date of Government Version: 02/14/2005	<b>2871 UNIVERSITY AVE</b>	<b>NNE 1/4 - 1/2 (0.337 mi.)</b>	<b>R62</b>	<b>108</b>



## EXECUTIVE SUMMARY

Facility Status: Preliminary site assessment workplan submitted  
Global ID: T0606500625

<b>KEN'S ARCO</b>	<b>2871 UNIVERSITY AVEN</b>	<b>NNE 1/4 - 1/2 (0.337 mi.)</b>	<b>R63</b>	<b>111</b>
Database: RIVERSIDE CO. LUST, Date of Government Version: 01/18/2018				
Database: LUST, Date of Government Version: 03/12/2018				
Status: Completed - Case Closed				
Facility Id: 9915805				
Global Id: T0606500625				
Facility Status: 0				
<b>USA GASOLINE #240</b>	<b>2658 UNIVERSITY AVE</b>	<b>NE 1/4 - 1/2 (0.343 mi.)</b>	<b>S65</b>	<b>122</b>
Database: LUST REG 8, Date of Government Version: 02/14/2005				
Facility Status: Remedial action (cleanup) Underway				
Global ID: T0606500237				
<b>USA GASOLINE #240</b>	<b>2658 UNIVERSITY AVE</b>	<b>NE 1/4 - 1/2 (0.343 mi.)</b>	<b>S66</b>	<b>124</b>
Database: RIVERSIDE CO. LUST, Date of Government Version: 01/18/2018				
Database: LUST, Date of Government Version: 03/12/2018				
Status: Completed - Case Closed				
Facility Id: 91354				
Global Id: T0606500237				
Facility Status: 9				
<b>CIRCLE K #5231 (FORM</b>	<b>2371 UNIVERSITY AVE</b>	<b>NE 1/4 - 1/2 (0.423 mi.)</b>	<b>75</b>	<b>146</b>
Database: LUST REG 8, Date of Government Version: 02/14/2005				
Database: RIVERSIDE CO. LUST, Date of Government Version: 01/18/2018				
Database: LUST, Date of Government Version: 03/12/2018				
Status: Completed - Case Closed				
Facility Status: Case Closed				
Facility Id: 91016				
Global Id: T0606500221				
Facility Status: 9				
Global ID: T0606500221				
<b>Lower Elevation</b>	<b>Address</b>	<b>Direction / Distance</b>	<b>Map ID</b>	<b>Page</b>
<b>ATCO RUBBER PRODUCTS</b>	<b>3080 12TH ST</b>	<b>NW 0 - 1/8 (0.053 mi.)</b>	<b>E25</b>	<b>28</b>
Database: RIVERSIDE CO. LUST, Date of Government Version: 01/18/2018				
Database: LUST, Date of Government Version: 03/12/2018				
Status: Completed - Case Closed				
Facility Id: 2013RO6600623				
Global Id: T10000005231				
Facility Status: 9				
<b>MOBIL # 04-407 (BULK</b>	<b>4526 COMMERCE ST</b>	<b>W 1/8 - 1/4 (0.178 mi.)</b>	<b>M48</b>	<b>70</b>
Database: RIVERSIDE CO. LUST, Date of Government Version: 01/18/2018				
Database: LUST, Date of Government Version: 03/12/2018				
Status: Open - Verification Monitoring				
Facility Id: 87710				
Global Id: T0606500083				
Facility Status: 0				
<b>MOBIL BULK PLANT # 0</b>	<b>4526 COMMERCE ST</b>	<b>W 1/8 - 1/4 (0.178 mi.)</b>	<b>M49</b>	<b>81</b>
Database: LUST REG 8, Date of Government Version: 02/14/2005				
Facility Status: Remedial action (cleanup) Underway				
Global ID: T0606500083				
<b>MOBIL #18-D3H</b>	<b>3315 14TH ST</b>	<b>WNW 1/4 - 1/2 (0.269 mi.)</b>	<b>Q58</b>	<b>95</b>
Database: LUST REG 8, Date of Government Version: 02/14/2005				
Database: RIVERSIDE CO. LUST, Date of Government Version: 01/18/2018				
Database: LUST, Date of Government Version: 03/12/2018				

## EXECUTIVE SUMMARY

Status: Completed - Case Closed  
Facility Status: Pollution Characterization  
Facility Id: 961023  
Global Id: T0606500480  
Facility Status: 9  
Global ID: T0606500480

<b>QUINLAN PROPERTY</b>	<b>4616 VINE</b>	<b>W 1/4 - 1/2 (0.273 mi.)</b>	<b>P59</b>	<b>101</b>
Database: LUST REG 8, Date of Government Version: 02/14/2005 Database: RIVERSIDE CO. LUST, Date of Government Version: 01/18/2018 Database: LUST, Date of Government Version: 03/12/2018 Status: Completed - Case Closed Facility Status: Case Closed Facility Id: 92494 Global Id: T0606500276 Facility Status: 9 Global ID: T0606500276				
<b>CHEVRON #96984</b>	<b>3304 14TH ST</b>	<b>WNW 1/4 - 1/2 (0.278 mi.)</b>	<b>Q60</b>	<b>103</b>
Database: RIVERSIDE CO. LUST, Date of Government Version: 01/18/2018 Database: LUST, Date of Government Version: 03/12/2018 Status: Completed - Case Closed Facility Id: 200016217 Global Id: T0606599140 Facility Status: 9				
CHEVRON #96984	3304 14TH ST	WNW 1/4 - 1/2 (0.278 mi.)	Q61	107
Database: LUST REG 8, Date of Government Version: 02/14/2005 Facility Status: Preliminary site assessment underway Global ID: T0606599140				
<b>RVSD CITY MULBERRY Y</b>	<b>3880 MULBERRY ST</b>	<b>NNW 1/4 - 1/2 (0.359 mi.)</b>	<b>T68</b>	<b>130</b>
Database: LUST REG 8, Date of Government Version: 02/14/2005 Database: RIVERSIDE CO. LUST, Date of Government Version: 01/18/2018 Database: LUST, Date of Government Version: 03/12/2018 Status: Completed - Case Closed Facility Status: Case Closed Facility Id: 89150 Global Id: T0606500112 Facility Status: 9 Global ID: T0606500112				
<b>RVSD CITY MULBERRY Y</b>	<b>3870 MULBERRY ST</b>	<b>NNW 1/4 - 1/2 (0.360 mi.)</b>	<b>T69</b>	<b>134</b>
Database: LUST REG 8, Date of Government Version: 02/14/2005 Database: RIVERSIDE CO. LUST, Date of Government Version: 01/18/2018 Database: LUST, Date of Government Version: 03/12/2018 Status: Completed - Case Closed Facility Status: Case Closed Facility Id: 91906 Global Id: T0606500245 Facility Status: 9 Global ID: T0606500245				
<b>RVSD CO CAC (RIVERSI</b>	<b>4080 LEMON ST</b>	<b>NW 1/4 - 1/2 (0.414 mi.)</b>	<b>U72</b>	<b>138</b>
Database: RIVERSIDE CO. LUST, Date of Government Version: 01/18/2018 Database: LUST, Date of Government Version: 03/12/2018 Status: Completed - Case Closed Facility Id: 970744 Global Id: T0606500500				

## EXECUTIVE SUMMARY

Facility Status: 9				
<b>RSDE COUNTY ADMINIST</b>	<b>4080 LEMON ST</b>	<b>NW 1/4 - 1/2 (0.414 mi.)</b>	<b>U73</b>	<b>141</b>
Database: LUST REG 8, Date of Government Version: 02/14/2005				
Facility Status: Case Closed				
Global ID: T0606500500				
<b>SLAMAL PROPERTY</b>	<b>3663 VINE STREET</b>	<b>N 1/4 - 1/2 (0.459 mi.)</b>	<b>78</b>	<b>155</b>
Database: LUST REG 8, Date of Government Version: 02/14/2005				
Database: RIVERSIDE CO. LUST, Date of Government Version: 01/18/2018				
Database: LUST, Date of Government Version: 03/12/2018				
Status: Completed - Case Closed				
Facility Status: Case Closed				
Facility Id: 90944				
Global Id: T0606500218				
Facility Status: 9				
Global ID: T0606500218				
<b>RIVERSIDE SCRAP IRON</b>	<b>2993 SIXTH ST</b>	<b>NNE 1/4 - 1/2 (0.478 mi.)</b>	<b>V82</b>	<b>163</b>
Database: RIVERSIDE CO. LUST, Date of Government Version: 01/18/2018				
Facility Id: 9915785				
Facility Status: 9				
<b>RIVERSIDE SCRAP IRON</b>	<b>2993 SIXTH STREET</b>	<b>NNE 1/4 - 1/2 (0.478 mi.)</b>	<b>V83</b>	<b>166</b>
Database: LUST REG 8, Date of Government Version: 02/14/2005				
Database: LUST, Date of Government Version: 03/12/2018				
Status: Completed - Case Closed				
Facility Status: Leak being confirmed				
Global Id: T0606500626				
Global ID: T0606500626				
<b>RIV. CO., AUTOMOTIVE</b>	<b>4293 ORANGE ST</b>	<b>WNW 1/4 - 1/2 (0.486 mi.)</b>	<b>X85</b>	<b>176</b>
Database: LUST REG 8, Date of Government Version: 02/14/2005				
Facility Status: Remedial action (cleanup) Underway				
Global ID: T0606500194				
<b>RIVERSIDE COUNTY GAR</b>	<b>4293 ORANGE ST</b>	<b>WNW 1/4 - 1/2 (0.486 mi.)</b>	<b>X86</b>	<b>180</b>
Database: RIVERSIDE CO. LUST, Date of Government Version: 01/18/2018				
Database: LUST, Date of Government Version: 03/12/2018				
Status: Completed - Case Closed				
Facility Id: 90539				
Global Id: T0606500194				
Facility Status: 0				
<b>INLAND FRAME &amp; DESIG</b>	<b>3596 COMMERCE ST</b>	<b>N 1/4 - 1/2 (0.487 mi.)</b>	<b>W88</b>	<b>189</b>
Database: LUST REG 8, Date of Government Version: 02/14/2005				
Facility Status: Case Closed				
Global ID: T0606500340				
<b>INLAND FRAME &amp; DESIG</b>	<b>3596 COMMERCE ST</b>	<b>N 1/4 - 1/2 (0.487 mi.)</b>	<b>W89</b>	<b>190</b>
Database: RIVERSIDE CO. LUST, Date of Government Version: 01/18/2018				
Database: LUST, Date of Government Version: 03/12/2018				
Status: Completed - Case Closed				
Facility Id: 93775				
Global Id: T0606500340				
Facility Status: 9				

## EXECUTIVE SUMMARY

SLIC: Cleanup Program Sites (CPS; also known as Site Cleanups [SC] and formerly known as Spills, Leaks, Investigations, and Cleanups [SLIC] sites) included in GeoTracker. GeoTracker is the Water Boards data management system for sites that impact, or have the potential to impact, water quality in California, with emphasis on groundwater.

A review of the SLIC list, as provided by EDR, has revealed that there are 7 SLIC sites within approximately 0.5 miles of the target property.

<u>Lower Elevation</u>	<u>Address</u>	<u>Direction / Distance</u>	<u>Map ID</u>	<u>Page</u>
FMC CORPORATION Database: SLIC REG 8, Date of Government Version: 04/03/2008 Facility Status: Additional Characterization Underway	3075 E 12TH STREET	NNW 0 - 1/8 (0.029 mi.)	E18	21
FORMER POMA DISTRIBU Database: SLIC REG 8, Date of Government Version: 04/03/2008 Database: SLIC, Date of Government Version: 03/12/2018 Facility Status: Open - Inactive Global Id: SL606592762	3010 11TH STREET	NNW 0 - 1/8 (0.067 mi.)	H32	37
RIVERSIDE PLUME Database: SLIC, Date of Government Version: 03/12/2018 Facility Status: Open - Inactive Global Id: SLT8R0373922	DOWNTOWN RIVERSIDE	NNW 1/8 - 1/4 (0.135 mi.)	J40	47
FMC CORP. Database: SLIC, Date of Government Version: 03/12/2018 Facility Status: Open - Inactive Global Id: SLT8R0333918	3087 12TH STREET	NNW 1/8 - 1/4 (0.148 mi.)	J41	48
RIVERSIDE, CITY, SUB Database: SLIC REG 8, Date of Government Version: 04/03/2008 Database: SLIC, Date of Government Version: 03/12/2018 Facility Status: Open - Eligible for Closure Facility Status: Completed - Case Closed Facility Status: Closed Global Id: T10000004259 Global Id: SLT8R0523936	3920 MULBERRY	NNW 1/4 - 1/2 (0.352 mi.)	T67	129
BROWNS AUTOMOTIVE Database: SLIC REG 8, Date of Government Version: 04/03/2008 Facility Status: Initial Investigation Underway	3390 UNIVERSITY AVEN	NNW 1/4 - 1/2 (0.408 mi.)	71	138
<b>RIVERSIDE SCRAP IRON</b> Database: SLIC, Date of Government Version: 03/12/2018 Facility Status: Open - Assessment & Interim Remedial Action Global Id: T10000005690	<b>2993 SIXTH STREET</b>	<b>NNE 1/4 - 1/2 (0.478 mi.)</b>	<b>V83</b>	<b>166</b>

### **State and tribal registered storage tank lists**

UST: The Underground Storage Tank database contains registered USTs. USTs are regulated under Subtitle I of the Resource Conservation and Recovery Act (RCRA). The data come from the State Water Resources Control Board's Hazardous Substance Storage Container Database.

A review of the UST list, as provided by EDR, has revealed that there are 4 UST sites within approximately 0.25 miles of the target property.

<u>Equal/Higher Elevation</u>	<u>Address</u>	<u>Direction / Distance</u>	<u>Map ID</u>	<u>Page</u>
GBS ENTERPRISE, INC Database: RIVERSIDE CO. UST, Date of Government Version: 01/18/2018 Database: UST, Date of Government Version: 03/12/2018	2720 14TH ST	SSE 0 - 1/8 (0.033 mi.)	D22	25

## EXECUTIVE SUMMARY

Facility Id: 702  
Facility Id: FA0014240

<u>Lower Elevation</u>	<u>Address</u>	<u>Direction / Distance</u>	<u>Map ID</u>	<u>Page</u>
SOUTHERN CALIFORNIA Database: RIVERSIDE CO. UST, Date of Government Version: 01/18/2018 Database: UST, Date of Government Version: 03/12/2018 Facility Id: 709 Facility Id: FA0014672	4495 HOWARD AVE	W 0 - 1/8 (0.063 mi.)	G27	33
ROYAL CITRUS CO INC Database: UST, Date of Government Version: 03/12/2018 Facility Id: 658	2995 11TH ST	N 0 - 1/8 (0.081 mi.)	H34	39
SPECIALTY BRANDS CO Database: UST, Date of Government Version: 03/12/2018 Facility Id: 717	3038 PLEASANT ST	WSW 1/8 - 1/4 (0.190 mi.)	N53	88

### ***State and tribal voluntary cleanup sites***

VCP: Contains low threat level properties with either confirmed or unconfirmed releases and the project proponents have request that DTSC oversee investigation and/or cleanup activities and have agreed to provide coverage for DTSC's costs.

A review of the VCP list, as provided by EDR, and dated 01/30/2018 has revealed that there are 2 VCP sites within approximately 0.5 miles of the target property.

<u>Lower Elevation</u>	<u>Address</u>	<u>Direction / Distance</u>	<u>Map ID</u>	<u>Page</u>
<b>SO CAL GAS/RIVERSIDE</b> Status: Certified O&M - Land Use Restrictions Only Facility Id: 33490085	<b>10TH STREET AND HOWA</b>	<b>N 1/8 - 1/4 (0.152 mi.)</b>	<b>K43</b>	<b>49</b>
<b>RIVERSIDE SCRAP IRON</b> Status: Active Facility Id: 60002350	<b>2993 SIXTH STREET</b>	<b>NNE 1/4 - 1/2 (0.478 mi.)</b>	<b>V84</b>	<b>172</b>

### **ADDITIONAL ENVIRONMENTAL RECORDS**

#### ***Local Brownfield lists***

US BROWNFIELDS: The EPA's listing of Brownfields properties from the Cleanups in My Community program, which provides information on Brownfields properties for which information is reported back to EPA, as well as areas served by Brownfields grant programs.

A review of the US BROWNFIELDS list, as provided by EDR, and dated 01/19/2018 has revealed that there are 6 US BROWNFIELDS sites within approximately 0.5 miles of the target property.

<u>Lower Elevation</u>	<u>Address</u>	<u>Direction / Distance</u>	<u>Map ID</u>	<u>Page</u>
<b>3093 7TH STREET</b>	<b>3093 7TH STREET</b>	<b>N 1/4 - 1/2 (0.418 mi.)</b>	<b>74</b>	<b>144</b>
<b>3008-3032 6TH STREET</b>	<b>3008-3032 6TH STREET</b>	<b>NNE 1/4 - 1/2 (0.456 mi.)</b>	<b>V76</b>	<b>149</b>
<b>3008-3032 6TH STREET</b>	<b>3008-3032 6TH STREET</b>	<b>NNE 1/4 - 1/2 (0.456 mi.)</b>	<b>V77</b>	<b>152</b>

## EXECUTIVE SUMMARY

<u>Lower Elevation</u>	<u>Address</u>	<u>Direction / Distance</u>	<u>Map ID</u>	<u>Page</u>
3604 COMMERCE STREET	3604 COMMERCE STREET	N 1/4 - 1/2 (0.467 mi.)	W79	158
<b>6TH AND COMMERCE STR</b>	<b>6TH STREET AND COMME</b>	<b>N 1/4 - 1/2 (0.472 mi.)</b>	<b>W80</b>	<b>160</b>
3596 COMMERCE STREET	3596 COMMERCE STREET	N 1/4 - 1/2 (0.487 mi.)	W87	186

### **Local Lists of Registered Storage Tanks**

SWEEPS UST: Statewide Environmental Evaluation and Planning System. This underground storage tank listing was updated and maintained by a company contacted by the SWRCB in the early 1990's. The listing is no longer updated or maintained. The local agency is the contact for more information on a site on the SWEEPS list.

A review of the SWEEPS UST list, as provided by EDR, and dated 06/01/1994 has revealed that there are 6 SWEEPS UST sites within approximately 0.25 miles of the target property.

<u>Equal/Higher Elevation</u>	<u>Address</u>	<u>Direction / Distance</u>	<u>Map ID</u>	<u>Page</u>
G & K PETRO INC Status: A Tank Status: A Comp Number: 34903	2720 14TH ST	SSE 0 - 1/8 (0.033 mi.)	D21	24

<u>Lower Elevation</u>	<u>Address</u>	<u>Direction / Distance</u>	<u>Map ID</u>	<u>Page</u>
<b>SOUTHERN CAL GAS - R</b> Status: A Tank Status: A Comp Number: 7462	<b>4495 HOWARD AVE</b>	<b>W 0 - 1/8 (0.063 mi.)</b>	<b>G29</b>	<b>34</b>
<b>OLSEN MEAT COMPANY I</b> Status: A Tank Status: A Comp Number: 41815	<b>4505 HOWARD AVE</b>	<b>WSW 0 - 1/8 (0.118 mi.)</b>	<b>39</b>	<b>47</b>
<b>MOBIL BULK PLANT</b> Status: A Tank Status: A Comp Number: 1833	<b>4526 COMMERCE ST</b>	<b>W 1/8 - 1/4 (0.178 mi.)</b>	<b>M47</b>	<b>69</b>
<b>DOSKOCIL SPECIALTY B</b> Status: A Tank Status: A Comp Number: 67053	<b>3038 PLEASANT ST</b>	<b>WSW 1/8 - 1/4 (0.190 mi.)</b>	<b>N51</b>	<b>84</b>
<b>TOTALPLAN INC</b> Status: A Tank Status: A Comp Number: 37058	<b>3131 TENTH ST</b>	<b>NNW 1/8 - 1/4 (0.215 mi.)</b>	<b>O56</b>	<b>90</b>

## EXECUTIVE SUMMARY

HIST UST: Historical UST Registered Database.

A review of the HIST UST list, as provided by EDR, and dated 10/15/1990 has revealed that there are 6 HIST UST sites within approximately 0.25 miles of the target property.

<u>Lower Elevation</u>	<u>Address</u>	<u>Direction / Distance</u>	<u>Map ID</u>	<u>Page</u>
RIVERSIDE Facility Id: 00000007463	4495 HOWARD AVE	W 0 - 1/8 (0.063 mi.)	G28	33
<b>FMC CORP</b> Facility Id: 00000007395	<b>4430 COMMERCE ST</b>	<b>W 0 - 1/8 (0.089 mi.)</b>	<b>I35</b>	<b>39</b>
<b>MOBIL # 04-407 (BULK)</b> Facility Id: 00000039264	<b>4526 COMMERCE ST</b>	<b>W 1/8 - 1/4 (0.178 mi.)</b>	<b>M48</b>	<b>70</b>
<b>CENTRE BRANDS</b> Facility Id: 00000067053	<b>3038 PLEASANT ST</b>	<b>WSW 1/8 - 1/4 (0.190 mi.)</b>	<b>N50</b>	<b>82</b>
<b>CENTRE BRANDS INC</b> TOTALPLAN INC Facility Id: 00000037058	<b>3038 PLEASANT STREET</b> 3131 10TH STREET	<b>WSW 1/8 - 1/4 (0.190 mi.)</b> NNW 1/8 - 1/4 (0.215 mi.)	<b>N52</b> O55	<b>87</b> 90

CA FID UST: The Facility Inventory Database contains active and inactive underground storage tank locations. The source is the State Water Resource Control Board.

A review of the CA FID UST list, as provided by EDR, and dated 10/31/1994 has revealed that there are 5 CA FID UST sites within approximately 0.25 miles of the target property.

<u>Lower Elevation</u>	<u>Address</u>	<u>Direction / Distance</u>	<u>Map ID</u>	<u>Page</u>
<b>SOUTHERN CAL GAS - R</b> Facility Id: 33002307 Status: A	<b>4495 HOWARD AVE</b>	<b>W 0 - 1/8 (0.063 mi.)</b>	<b>G29</b>	<b>34</b>
<b>OLSEN MEAT COMPANY I</b> Facility Id: 33000463 Status: A	<b>4505 HOWARD AVE</b>	<b>WSW 0 - 1/8 (0.118 mi.)</b>	<b>39</b>	<b>47</b>
<b>MOBIL BULK PLANT</b> Facility Id: 33000224 Status: A	<b>4526 COMMERCE ST</b>	<b>W 1/8 - 1/4 (0.178 mi.)</b>	<b>M47</b>	<b>69</b>
<b>DOSKOCIL SPECIALTY B</b> Facility Id: 33000762 Status: A	<b>3038 PLEASANT ST</b>	<b>WSW 1/8 - 1/4 (0.190 mi.)</b>	<b>N51</b>	<b>84</b>
<b>TOTALPLAN INC</b> Facility Id: 33007011 Status: A	<b>3131 TENTH ST</b>	<b>NNW 1/8 - 1/4 (0.215 mi.)</b>	<b>O56</b>	<b>90</b>

### **Local Land Records**

DEED: The use of recorded land use restrictions is one of the methods the DTSC uses to protect the public from unsafe exposures to hazardous substances and wastes .

A review of the DEED list, as provided by EDR, and dated 02/08/2018 has revealed that there is 1 DEED

## EXECUTIVE SUMMARY

site within approximately 0.5 miles of the target property.

<u>Lower Elevation</u>	<u>Address</u>	<u>Direction / Distance</u>	<u>Map ID</u>	<u>Page</u>
<b>SO CAL GAS/RIVERSIDE</b> Status: CERTIFIED O&M - LAND USE RESTRICTIONS ONLY Envirostor ID: 33490085	<b>10TH STREET AND HOWA</b>	<b>N 1/8 - 1/4 (0.152 mi.)</b>	<b>K43</b>	<b>49</b>

### **Other Ascertainable Records**

RCRA NonGen / NLR: RCRAInfo is EPA's comprehensive information system, providing access to data supporting the Resource Conservation and Recovery Act (RCRA) of 1976 and the Hazardous and Solid Waste Amendments (HSWA) of 1984. The database includes selective information on sites which generate, transport, store, treat and/or dispose of hazardous waste as defined by the Resource Conservation and Recovery Act (RCRA). Non-Generators do not presently generate hazardous waste.

A review of the RCRA NonGen / NLR list, as provided by EDR, and dated 12/11/2017 has revealed that there is 1 RCRA NonGen / NLR site within approximately 0.25 miles of the target property.

<u>Lower Elevation</u>	<u>Address</u>	<u>Direction / Distance</u>	<u>Map ID</u>	<u>Page</u>
<b>CENTRE BRANDS</b>	<b>3038 PLEASANT ST</b>	<b>WSW 1/8 - 1/4 (0.190 mi.)</b>	<b>N50</b>	<b>82</b>

**FINDS:** The Facility Index System contains both facility information and "pointers" to other sources of information that contain more detail. These include: RCRIS; Permit Compliance System (PCS); Aerometric Information Retrieval System (AIRS); FATES (FIFRA [Federal Insecticide Fungicide Rodenticide Act] and TSCA Enforcement System, FTTS [FIFRA/TSCA Tracking System]; CERCLIS; DOCKET (Enforcement Docket used to manage and track information on civil judicial enforcement cases for all environmental statutes); Federal Underground Injection Control (FURS); Federal Reporting Data System (FRDS); Surface Impoundments (SIA); TSCA Chemicals in Commerce Information System (CICS); PADS; RCRA-J (medical waste transporters/disposers); TRIS; and TSCA. The source of this database is the U.S. EPA/NTIS.

A review of the FINDS list, as provided by EDR, and dated 02/21/2018 has revealed that there are 2 FINDS sites within approximately 0.001 miles of the target property.

<u>Lower Elevation</u>	<u>Address</u>	<u>Direction / Distance</u>	<u>Map ID</u>	<u>Page</u>
L & M FRICTION MATER	2993 14TH ST	0 - 1/8 (0.000 mi.)	B8	13
NEXTEL CELL SITE CA5	4354 HOWARD AVE	0 - 1/8 (0.000 mi.)	B12	15

**Cortese:** The sites for the list are designated by the State Water Resource Control Board (LUST), the Integrated Waste Board (SWF/LS), and the Department of Toxic Substances Control (Cal-Sites).

A review of the Cortese list, as provided by EDR, and dated 02/08/2018 has revealed that there is 1 Cortese site within approximately 0.5 miles of the target property.

<u>Lower Elevation</u>	<u>Address</u>	<u>Direction / Distance</u>	<u>Map ID</u>	<u>Page</u>
<b>GW CLEANUP-RIVERSIDE</b>	<b>3075 12TH</b>	<b>NNW 0 - 1/8 (0.029 mi.)</b>	<b>E19</b>	<b>22</b>



## EXECUTIVE SUMMARY

EMI: Toxics and criteria pollutant emissions data collected by the ARB and local air pollution agencies

A review of the EMI list, as provided by EDR, and dated 12/31/2015 has revealed that there is 1 EMI site within approximately 0.001 miles of the target property.

<u>Lower Elevation</u>	<u>Address</u>	<u>Direction / Distance</u>	<u>Map ID</u>	<u>Page</u>
CITY BODY & FRAME,DO Facility Id: 60276	4403 PARK AVE	0 - 1/8 (0.000 mi.)	C7	12

HAZNET: The data is extracted from the copies of hazardous waste manifests received each year by the DTSC. The annual volume of manifests is typically 700,000-1,000,000 annually, representing approximately 350,000-500,000 shipments. Data from non-California manifests & continuation sheets are not included at the present time. Data are from the manifests submitted without correction, and therefore many contain some invalid values for data elements such as generator ID, TSD ID, waste category, & disposal method. The source is the Department of Toxic Substance Control is the agency. This database begins with calendar year 1993.

A review of the HAZNET list, as provided by EDR, and dated 12/31/2016 has revealed that there are 3 HAZNET sites within approximately 0.001 miles of the target property.

<u>Lower Elevation</u>	<u>Address</u>	<u>Direction / Distance</u>	<u>Map ID</u>	<u>Page</u>
L&M FRICTION MATERIA GEPaid: CAL000059186	2993 14TH	0 - 1/8 (0.000 mi.)	B4	10
CITY OF RIVERSIDE DE GEPaid: CAC002643548	4307 PARK AVE	0 - 1/8 (0.000 mi.)	9	13
CITY BODY & FRAME GEPaid: CAL000041125	4403 PARK AVE	0 - 1/8 (0.000 mi.)	C10	13

HIST CORTESE: The sites for the list are designated by the State Water Resource Control Board [LUST], the Integrated Waste Board [SWF/LS], and the Department of Toxic Substances Control [CALSTITES]. This listing is no longer updated by the state agency.

A review of the HIST CORTESE list, as provided by EDR, and dated 04/01/2001 has revealed that there are 16 HIST CORTESE sites within approximately 0.5 miles of the target property.

<u>Equal/Higher Elevation</u>	<u>Address</u>	<u>Direction / Distance</u>	<u>Map ID</u>	<u>Page</u>
<b>14TH ST GARAGE</b> Reg Id: 083302092T	<b>2748 14TH ST</b>	<b>SSE 0 - 1/8 (0.023 mi.)</b>	<b>D17</b>	<b>17</b>
<b>BLACK GOLD</b> Reg Id: 083303624T	<b>2871 UNIVERSITY AVE</b>	<b>NNE 1/4 - 1/2 (0.337 mi.)</b>	<b>R62</b>	<b>108</b>
<b>USA PETROLEUM COMPAN</b> Reg Id: 083301863T	<b>2658 UNIVERSITY AVE</b>	<b>NE 1/4 - 1/2 (0.343 mi.)</b>	<b>S64</b>	<b>121</b>
<b>CIRCLE K #5231 (FORM</b> Reg Id: 083301742T	<b>2371 UNIVERSITY AVE</b>	<b>NE 1/4 - 1/2 (0.423 mi.)</b>	<b>75</b>	<b>146</b>
<u>Lower Elevation</u>	<u>Address</u>	<u>Direction / Distance</u>	<u>Map ID</u>	<u>Page</u>
RIVERSIDE SCRAP IRON Reg Id: 083303625T	2993	WNW 0 - 1/8 (0.007 mi.)	B13	16
<b>GW CLEANUP-RIVERSIDE</b>	<b>3075 12TH</b>	<b>NNW 0 - 1/8 (0.029 mi.)</b>	<b>E19</b>	<b>22</b>

## EXECUTIVE SUMMARY

Reg Id: 8 332262N01					
SO CAL GAS/RIVERSIDE Reg Id: 33490085	10TH ST AND HOWARD	N 1/8 - 1/4 (0.152 mi.)	K42	48	
<b>MOBIL BULK PLANT</b> Reg Id: 083300766T	<b>4526 COMMERCE ST</b>	<b>W 1/8 - 1/4 (0.178 mi.)</b>	<b>M47</b>	<b>69</b>	
<b>MOBIL #18-D3H</b> Reg Id: 083302925T	<b>3315 14TH ST</b>	<b>WNW 1/4 - 1/2 (0.269 mi.)</b>	<b>Q58</b>	<b>95</b>	
<b>QUINLAN PROPERTY</b> Reg Id: 083302089T	<b>4616 VINE</b>	<b>W 1/4 - 1/2 (0.273 mi.)</b>	<b>P59</b>	<b>101</b>	
<b>RVSD CITY MULBERRY Y</b> Reg Id: 083301172T	<b>3880 MULBERRY ST</b>	<b>NNW 1/4 - 1/2 (0.359 mi.)</b>	<b>T68</b>	<b>130</b>	
<b>RVSD CITY MULBERRY Y</b> Reg Id: 083301910T	<b>3870 MULBERRY ST</b>	<b>NNW 1/4 - 1/2 (0.360 mi.)</b>	<b>T69</b>	<b>134</b>	
<b>RSDE COUNTY ADMINIST</b> Reg Id: 083303037T	<b>4080 LEMON ST</b>	<b>NW 1/4 - 1/2 (0.414 mi.)</b>	<b>U73</b>	<b>141</b>	
<b>SLAMAL PROPERTY</b> Reg Id: 083301728T	<b>3663 VINE STREET</b>	<b>N 1/4 - 1/2 (0.459 mi.)</b>	<b>78</b>	<b>155</b>	
INLAND FRAME & DESIG Reg Id: 083302339T	3596 COMMERCE	N 1/4 - 1/2 (0.476 mi.)	W81	163	
<b>RIV. CO., AUTOMOTIVE</b> Reg Id: 083301572T	<b>4293 ORANGE ST</b>	<b>WNW 1/4 - 1/2 (0.486 mi.)</b>	<b>X85</b>	<b>176</b>	

Notify 65: Listings of all Proposition 65 incidents reported to counties by the State Water Resources Control Board and the Regional Water Quality Control Board. This database is no longer updated by the reporting agency.

A review of the Notify 65 list, as provided by EDR, and dated 12/14/2017 has revealed that there are 4 Notify 65 sites within approximately 1 mile of the target property.

<u>Lower Elevation</u>	<u>Address</u>	<u>Direction / Distance</u>	<u>Map ID</u>	<u>Page</u>
<b>ATCO RUBBER PRODUCTS</b>	<b>3080 12TH ST</b>	<b>NW 0 - 1/8 (0.053 mi.)</b>	<b>E25</b>	<b>28</b>
RIME'S TIRE SERVICE,	4150 MARKET STREET	NW 1/2 - 1 (0.640 mi.)	92	195
SINGLETARY, KING	2675 THIRD	NNE 1/2 - 1 (0.764 mi.)	94	196
STEARNS DOWNTOWN LIQ	4029 7TH	NNW 1/2 - 1 (0.903 mi.)	96	199

### EDR HIGH RISK HISTORICAL RECORDS

#### ***EDR Exclusive Records***

EDR MGP: The EDR Proprietary Manufactured Gas Plant Database includes records of coal gas plants (manufactured gas plants) compiled by EDR's researchers. Manufactured gas sites were used in the United States from the 1800's to 1950's to produce a gas that could be distributed and used as fuel. These plants used whale oil, rosin, coal, or a mixture of coal, oil, and water that also produced a significant amount of waste. Many of the byproducts of the gas production, such as coal tar (oily waste containing volatile and non-volatile chemicals), sludges, oils and other compounds are potentially hazardous to human health and the

## EXECUTIVE SUMMARY

environment. The byproduct from this process was frequently disposed of directly at the plant site and can remain or spread slowly, serving as a continuous source of soil and groundwater contamination.

A review of the EDR MGP list, as provided by EDR, has revealed that there is 1 EDR MGP site within approximately 1 mile of the target property.

<u>Lower Elevation</u>	<u>Address</u>	<u>Direction / Distance</u>	<u>Map ID</u>	<u>Page</u>
RIVERSIDE GAS AND EL	3084 E. 10TH STREET	N 1/8 - 1/4 (0.165 mi.)	L45	66

EDR Hist Auto: EDR has searched selected national collections of business directories and has collected listings of potential gas station/filling station/service station sites that were available to EDR researchers. EDR's review was limited to those categories of sources that might, in EDR's opinion, include gas station/filling station/service station establishments. The categories reviewed included, but were not limited to gas, gas station, gasoline station, filling station, auto, automobile repair, auto service station, service station, etc. This database falls within a category of information EDR classifies as "High Risk Historical Records", or HRHR. EDR's HRHR effort presents unique and sometimes proprietary data about past sites and operations that typically create environmental concerns, but may not show up in current government records searches.

A review of the EDR Hist Auto list, as provided by EDR, has revealed that there are 8 EDR Hist Auto sites within approximately 0.125 miles of the target property.

<u>Equal/Higher Elevation</u>	<u>Address</u>	<u>Direction / Distance</u>	<u>Map ID</u>	<u>Page</u>
DAVIDSON J F ASSOCIA	2748 14TH ST	SSE 0 - 1/8 (0.023 mi.)	D16	16
VICTORIA SHELL SERVI	2720 - 14TH STREET	SSE 0 - 1/8 (0.033 mi.)	D23	25

<u>Lower Elevation</u>	<u>Address</u>	<u>Direction / Distance</u>	<u>Map ID</u>	<u>Page</u>
L & M FRAME & AXLE*	2945 14TH STREET	0 - 1/8 (0.000 mi.)	B5	11
CANO CARLOS	4302 PARK AVE	0 - 1/8 (0.000 mi.)	A6	12
CARTER O L	2880 14TH ST	WSW 0 - 1/8 (0.012 mi.)	C15	16
LOZANO FRANK	4142 PARK AVE	NNE 0 - 1/8 (0.056 mi.)	F26	33
CAMPBELL GLEN W	3010 11TH ST	NNW 0 - 1/8 (0.067 mi.)	H31	36
MOBIL OIL CORPORATIO	4426 COMMERCE	WNW 0 - 1/8 (0.094 mi.)	I37	45

EDR Hist Cleaner: EDR has searched selected national collections of business directories and has collected listings of potential dry cleaner sites that were available to EDR researchers. EDR's review was limited to those categories of sources that might, in EDR's opinion, include dry cleaning establishments. The categories reviewed included, but were not limited to dry cleaners, cleaners, laundry, laundromat, cleaning/laundry, wash & dry etc. This database falls within a category of information EDR classifies as "High Risk Historical Records", or HRHR. EDR's HRHR effort presents unique and sometimes proprietary data about past sites and operations that typically create environmental concerns, but may not show up in current government records searches.

A review of the EDR Hist Cleaner list, as provided by EDR, has revealed that there are 3 EDR Hist Cleaner sites within approximately 0.125 miles of the target property.

<u>Equal/Higher Elevation</u>	<u>Address</u>	<u>Direction / Distance</u>	<u>Map ID</u>	<u>Page</u>
PALMER H L	4173 PARK AVE	N 0 - 1/8 (0.032 mi.)	F20	24

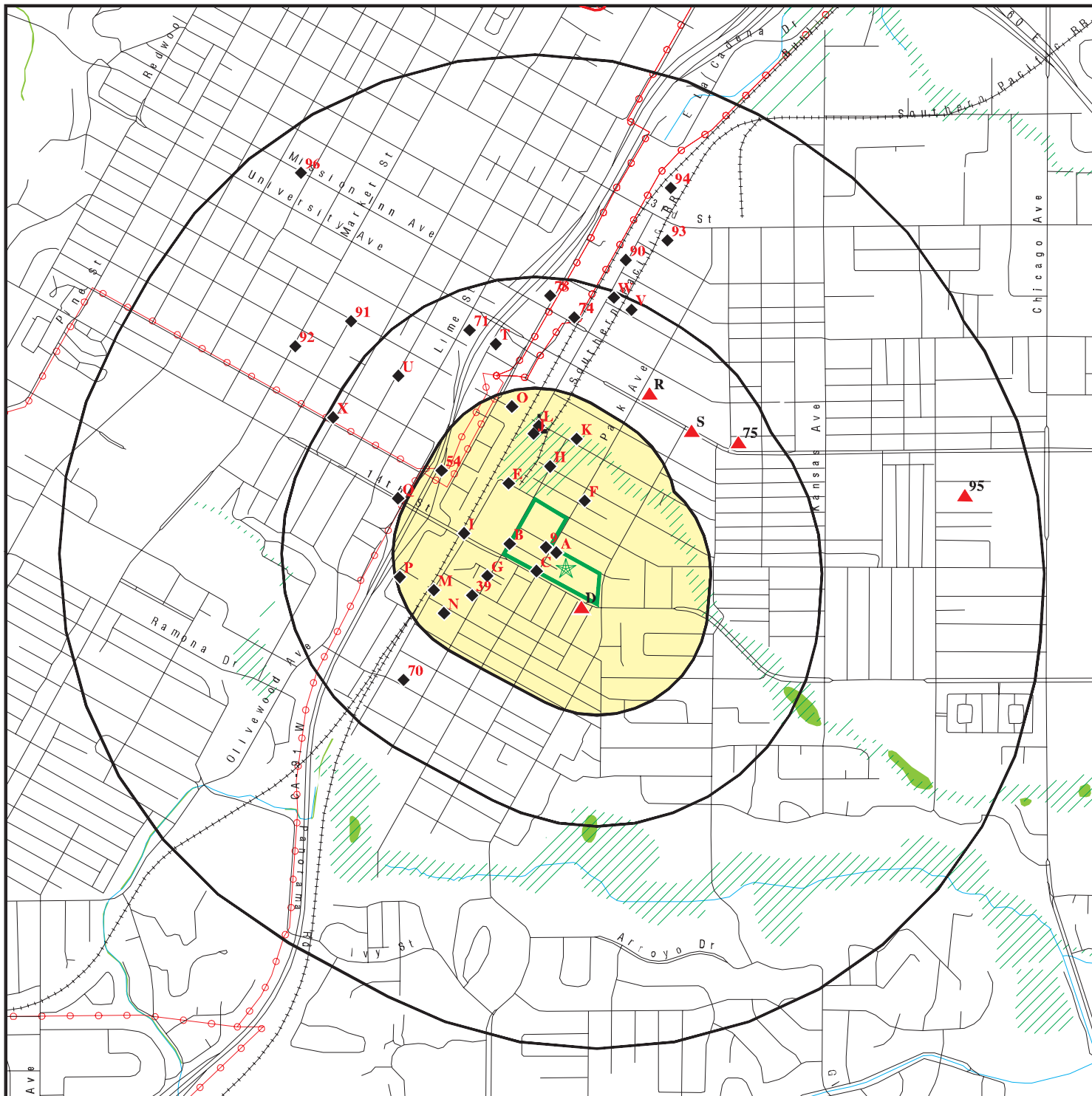
<u>Lower Elevation</u>	<u>Address</u>	<u>Direction / Distance</u>	<u>Map ID</u>	<u>Page</u>
TURNER GEO	4302 PARK AVE	0 - 1/8 (0.000 mi.)	A11	15
STREETER E D	2880 14TH ST	WSW 0 - 1/8 (0.012 mi.)	C14	16

## EXECUTIVE SUMMARY

Due to poor or inadequate address information, the following sites were not mapped. Count: 2 records.

<u>Site Name</u>	<u>Database(s)</u>
UCR - PARKING LOT 6	LUST
UCR (PESTICIDE PITS)	SLIC

# OVERVIEW MAP - 5281488.2S



Target Property

Sites at elevations higher than or equal to the target property

Sites at elevations lower than the target property

Manufactured Gas Plants

National Priority List Sites

Dept. Defense Sites

Indian Reservations BIA

Power transmission lines

100-year flood zone

500-year flood zone

National Wetland Inventory

State Wetlands

Upgradient Area

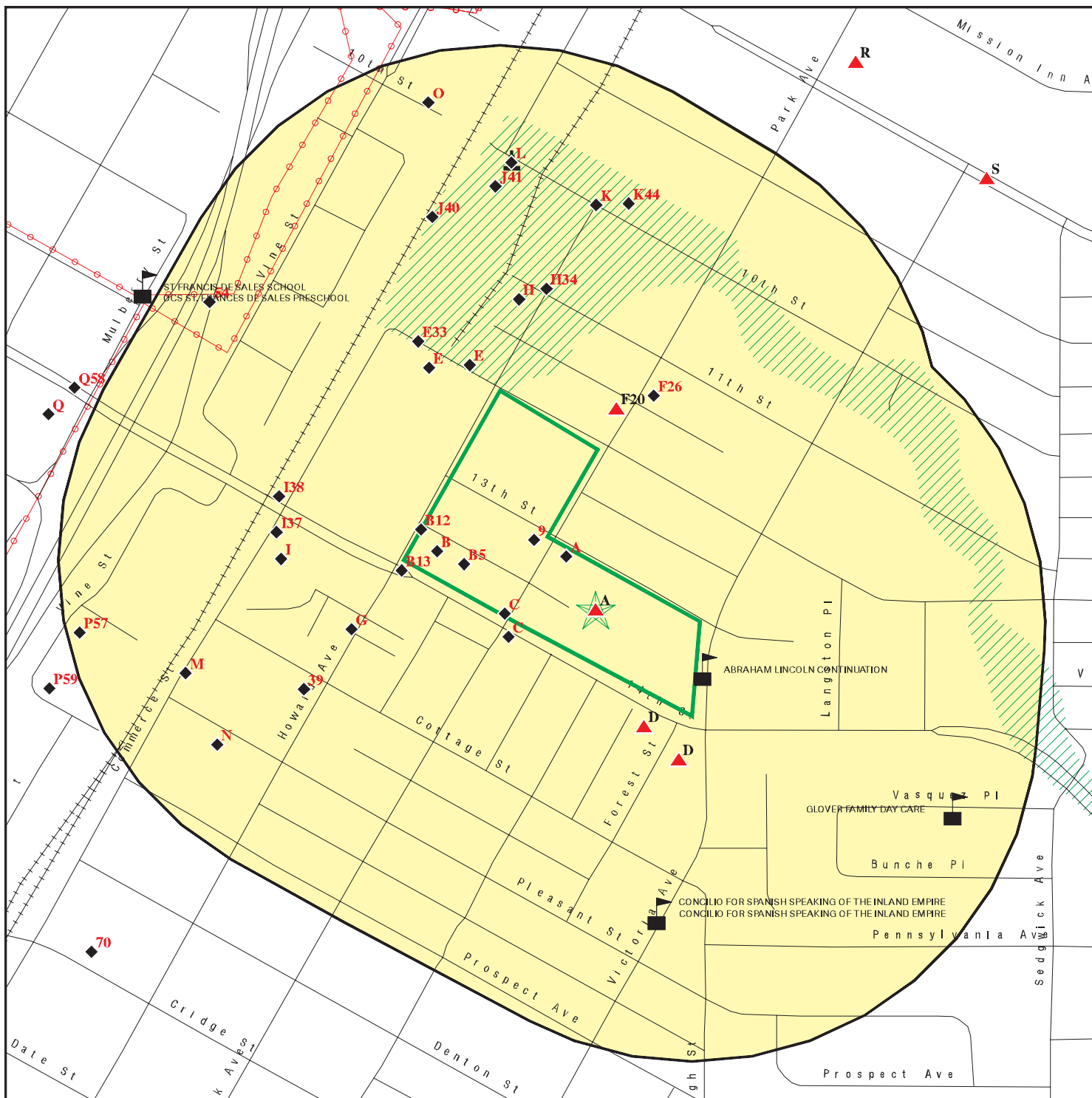
Areas of Concern













This report includes Interactive Map Layers to display and/or hide map information. The legend includes only those icons for the default map view.

SITE NAME: Eastside School  
 ADDRESS: 4341 Victoria Ave  
 Riverside CA 92507  
 LAT/LONG: 33.97177 / 117.36733

CLIENT: PlaceWorks  
 CONTACT: Denise Clendening  
 INQUIRY #: 5281488.2s  
 DATE: May 03, 2018 6:58 pm

# DETAIL MAP - 5281488.2S



-  Target Property
-  Sites at elevations higher than or equal to the target property
-  Sites at elevations lower than the target property
-  Manufactured Gas Plants
-  Sensitive Receptors
-  National Priority List Sites
-  Dept. Defense Sites
-  Indian Reservations BIA
-  Power transmission lines
-  100-year flood zone
-  500-year flood zone
-  Areas of Concern



This report includes Interactive Map Layers to display and/or hide map information. The legend includes only those icons for the default map view.

<p>SITE NAME: Eastside School          ADDRESS: 4341 Victoria Ave          Riverside CA 92507          LAT/LONG: 33.97177 / 117.36733</p>	<p>CLIENT: PlaceWorks          CONTACT: Denise Clendening          INQUIRY #: 5281488.2s          DATE: May 03, 2018 7:00 pm</p>
---	--

## MAP FINDINGS SUMMARY

Database	Search Distance (Miles)	Target Property	< 1/8	1/8 - 1/4	1/4 - 1/2	1/2 - 1	> 1	Total Plotted
<b>STANDARD ENVIRONMENTAL RECORDS</b>								
<b><i>Federal NPL site list</i></b>								
NPL	1.000		0	0	0	0	NR	0
Proposed NPL	1.000		0	0	0	0	NR	0
NPL LIENS	0.001		0	NR	NR	NR	NR	0
<b><i>Federal Delisted NPL site list</i></b>								
Delisted NPL	1.000		0	0	0	0	NR	0
<b><i>Federal CERCLIS list</i></b>								
FEDERAL FACILITY	0.500		0	0	0	NR	NR	0
SEMS	0.500		0	0	0	NR	NR	0
<b><i>Federal CERCLIS NFRAP site list</i></b>								
SEMS-ARCHIVE	0.500		0	0	1	NR	NR	1
<b><i>Federal RCRA CORRACTS facilities list</i></b>								
CORRACTS	1.000		0	0	0	0	NR	0
<b><i>Federal RCRA non-CORRACTS TSD facilities list</i></b>								
RCRA-TSDF	0.500		0	0	0	NR	NR	0
<b><i>Federal RCRA generators list</i></b>								
RCRA-LQG	0.250		0	0	NR	NR	NR	0
RCRA-SQG	0.250		5	3	NR	NR	NR	8
RCRA-CESQG	0.250		0	0	NR	NR	NR	0
<b><i>Federal institutional controls / engineering controls registries</i></b>								
LUCIS	0.500		0	0	0	NR	NR	0
US ENG CONTROLS	0.500		0	0	0	NR	NR	0
US INST CONTROL	0.500		0	0	0	NR	NR	0
<b><i>Federal ERNS list</i></b>								
ERNS	0.001		0	NR	NR	NR	NR	0
<b><i>State- and tribal - equivalent NPL RESPONSE</i></b>								
RESPONSE	1.000		0	0	0	0	NR	0
<b><i>State- and tribal - equivalent CERCLIS ENVIROSTOR</i></b>								
ENVIROSTOR	1.000		1	2	1	4	NR	8
<b><i>State and tribal landfill and/or solid waste disposal site lists</i></b>								
SWF/LF	0.500		0	0	0	NR	NR	0
<b><i>State and tribal leaking storage tank lists</i></b>								
LUST	0.500		2	2	20	NR	NR	24

## MAP FINDINGS SUMMARY

Database	Search Distance (Miles)	Target Property	< 1/8	1/8 - 1/4	1/4 - 1/2	1/2 - 1	> 1	Total Plotted
INDIAN LUST	0.500		0	0	0	NR	NR	0
SLIC	0.500		2	2	3	NR	NR	7
<b><i>State and tribal registered storage tank lists</i></b>								
FEMA UST	0.250		0	0	NR	NR	NR	0
UST	0.250		3	1	NR	NR	NR	4
AST	0.250		0	0	NR	NR	NR	0
INDIAN UST	0.250		0	0	NR	NR	NR	0
<b><i>State and tribal voluntary cleanup sites</i></b>								
INDIAN VCP	0.500		0	0	0	NR	NR	0
VCP	0.500		0	1	1	NR	NR	2
<b><i>State and tribal Brownfields sites</i></b>								
BROWNFIELDS	0.500		0	0	0	NR	NR	0
<b><u>ADDITIONAL ENVIRONMENTAL RECORDS</u></b>								
<b><i>Local Brownfield lists</i></b>								
US BROWNFIELDS	0.500		0	0	6	NR	NR	6
<b><i>Local Lists of Landfill / Solid Waste Disposal Sites</i></b>								
WMUDS/SWAT	0.500		0	0	0	NR	NR	0
SWRCY	0.500		0	0	0	NR	NR	0
HAULERS	0.001		0	NR	NR	NR	NR	0
INDIAN ODI	0.500		0	0	0	NR	NR	0
DEBRIS REGION 9	0.500		0	0	0	NR	NR	0
ODI	0.500		0	0	0	NR	NR	0
IHS OPEN DUMPS	0.500		0	0	0	NR	NR	0
<b><i>Local Lists of Hazardous waste / Contaminated Sites</i></b>								
US HIST CDL	0.001		0	NR	NR	NR	NR	0
HIST Cal-Sites	1.000		0	0	0	0	NR	0
SCH	0.250		0	0	NR	NR	NR	0
CDL	0.001		0	NR	NR	NR	NR	0
Toxic Pits	1.000		0	0	0	0	NR	0
US CDL	0.001		0	NR	NR	NR	NR	0
<b><i>Local Lists of Registered Storage Tanks</i></b>								
SWEEPS UST	0.250		3	3	NR	NR	NR	6
HIST UST	0.250		2	4	NR	NR	NR	6
CA FID UST	0.250		2	3	NR	NR	NR	5
<b><i>Local Land Records</i></b>								
LIENS	0.001		0	NR	NR	NR	NR	0
LIENS 2	0.001		0	NR	NR	NR	NR	0
DEED	0.500		0	1	0	NR	NR	1
<b><i>Records of Emergency Release Reports</i></b>								
HMIRS	0.001		0	NR	NR	NR	NR	0



## MAP FINDINGS SUMMARY

Database	Search Distance (Miles)	Target Property	< 1/8	1/8 - 1/4	1/4 - 1/2	1/2 - 1	> 1	Total Plotted
CHMIRS	0.001		0	NR	NR	NR	NR	0
LDS	0.001		0	NR	NR	NR	NR	0
MCS	0.001		0	NR	NR	NR	NR	0
SPILLS 90	0.001		0	NR	NR	NR	NR	0
<b>Other Ascertainable Records</b>								
RCRA NonGen / NLR	0.250		0	1	NR	NR	NR	1
FUDS	1.000		0	0	0	0	NR	0
DOD	1.000		0	0	0	0	NR	0
SCRD DRYCLEANERS	0.500		0	0	0	NR	NR	0
US FIN ASSUR	0.001		0	NR	NR	NR	NR	0
EPA WATCH LIST	0.001		0	NR	NR	NR	NR	0
2020 COR ACTION	0.250		0	0	NR	NR	NR	0
TSCA	0.001		0	NR	NR	NR	NR	0
TRIS	0.001		0	NR	NR	NR	NR	0
SSTS	0.001		0	NR	NR	NR	NR	0
ROD	1.000		0	0	0	0	NR	0
RMP	0.001		0	NR	NR	NR	NR	0
RAATS	0.001		0	NR	NR	NR	NR	0
PRP	0.001		0	NR	NR	NR	NR	0
PADS	0.001		0	NR	NR	NR	NR	0
ICIS	0.001		0	NR	NR	NR	NR	0
FTTS	0.001		0	NR	NR	NR	NR	0
MLTS	0.001		0	NR	NR	NR	NR	0
COAL ASH DOE	0.001		0	NR	NR	NR	NR	0
COAL ASH EPA	0.500		0	0	0	NR	NR	0
PCB TRANSFORMER	0.001		0	NR	NR	NR	NR	0
RADINFO	0.001		0	NR	NR	NR	NR	0
HIST FTTS	0.001		0	NR	NR	NR	NR	0
DOT OPS	0.001		0	NR	NR	NR	NR	0
CONSENT	1.000		0	0	0	0	NR	0
INDIAN RESERV	0.001		0	NR	NR	NR	NR	0
FUSRAP	1.000		0	0	0	0	NR	0
UMTRA	0.500		0	0	0	NR	NR	0
LEAD SMELTERS	0.001		0	NR	NR	NR	NR	0
US AIRS	0.001		0	NR	NR	NR	NR	0
US MINES	0.250		0	0	NR	NR	NR	0
ABANDONED MINES	0.001		0	NR	NR	NR	NR	0
FINDS	0.001		2	NR	NR	NR	NR	2
UXO	1.000		0	0	0	0	NR	0
ECHO	0.001		0	NR	NR	NR	NR	0
DOCKET HWC	0.001		0	NR	NR	NR	NR	0
FUELS PROGRAM	0.250		0	0	NR	NR	NR	0
CA BOND EXP. PLAN	1.000		0	0	0	0	NR	0
Cortese	0.500		1	0	0	NR	NR	1
CUPA Listings	0.250		0	0	NR	NR	NR	0
DRYCLEANERS	0.250		0	0	NR	NR	NR	0
EMI	0.001		1	NR	NR	NR	NR	1
ENF	0.001		0	NR	NR	NR	NR	0
Financial Assurance	0.001		0	NR	NR	NR	NR	0
HAZNET	0.001	3	3	NR	NR	NR	NR	6



Map ID  
Direction  
Distance  
Elevation

MAP FINDINGS

Site

Database(s)

EDR ID Number  
EPA ID Number

A1  
Target  
Property

RUSD - LINCOLN CONTINUATION HIGH SCHOOL  
4341 VICTORIA AVE  
RIVERSIDE, CA 92507

HAZNET S113062439  
N/A

Site 1 of 5 in cluster A

Actual:  
892 ft.

HAZNET:  
envid: S113062439  
Year: 2006  
GEPAID: CAL000110056  
Contact: BRIAN CALDWELL SFTY TECHNICIAN  
Telephone: 9517887286  
Mailing Name: Not reported  
Mailing Address: 3380 14TH ST  
Mailing City,St,Zip: RIVERSIDE, CA 925013810  
Gen County: Not reported  
TSD EPA ID: CAD008364432  
TSD County: Not reported  
Waste Category: Laboratory waste chemicals  
Disposal Method: Transfer Station  
Tons: 0.02  
Cat Decode: Not reported  
Method Decode: Not reported  
Facility County: Riverside

envid: S113062439  
Year: 2006  
GEPAID: CAL000110056  
Contact: BRIAN CALDWELL SFTY TECHNICIAN  
Telephone: 9517887286  
Mailing Name: Not reported  
Mailing Address: 3380 14TH ST  
Mailing City,St,Zip: RIVERSIDE, CA 925013810  
Gen County: Not reported  
TSD EPA ID: CAD008364432  
TSD County: Not reported  
Waste Category: Laboratory waste chemicals  
Disposal Method: Transfer Station  
Tons: 0.01  
Cat Decode: Not reported  
Method Decode: Not reported  
Facility County: Riverside

envid: S113062439  
Year: 2005  
GEPAID: CAL000110056  
Contact: DEBRA CAMPBELL  
Telephone: 9517887585  
Mailing Name: Not reported  
Mailing Address: 3380 14TH ST  
Mailing City,St,Zip: RIVERSIDE, CA 925013810  
Gen County: Not reported  
TSD EPA ID: CAD008364432  
TSD County: Not reported  
Waste Category: Laboratory waste chemicals  
Disposal Method: Transfer Station  
Tons: 0  
Cat Decode: Not reported  
Method Decode: Not reported

Map ID  
Direction  
Distance  
Elevation

MAP FINDINGS

Site

Database(s)

EDR ID Number  
EPA ID Number

**RUSD - LINCOLN CONTINUATION HIGH SCHOOL (Continued)**

**S113062439**

Facility County: Riverside  
  
envid: S113062439  
Year: 2005  
GEPaid: CAL000110056  
Contact: DEBRA CAMPBELL  
Telephone: 9517887585  
Mailing Name: Not reported  
Mailing Address: 3380 14TH ST  
Mailing City,St,Zip: RIVERSIDE, CA 925013810  
Gen County: Not reported  
TSD EPA ID: CAD008364432  
TSD County: Not reported  
Waste Category: Liquids with pH <= 2  
Disposal Method: Transfer Station  
Tons: 0  
Cat Decode: Not reported  
Method Decode: Not reported  
Facility County: Riverside

envid: S113062439  
Year: 2005  
GEPaid: CAL000110056  
Contact: DEBRA CAMPBELL  
Telephone: 9517887585  
Mailing Name: Not reported  
Mailing Address: 3380 14TH ST  
Mailing City,St,Zip: RIVERSIDE, CA 925013810  
Gen County: Not reported  
TSD EPA ID: CAD008364432  
TSD County: Not reported  
Waste Category: Alkaline solution without metals pH >= 12.5  
Disposal Method: Transfer Station  
Tons: 0  
Cat Decode: Not reported  
Method Decode: Not reported  
Facility County: Riverside

[Click this hyperlink](#) while viewing on your computer to access  
4 additional CA\_HAZNET: record(s) in the EDR Site Report.

**A2  
Target  
Property**

**LINCOLN CONTINUATION HIGH SCHOOL  
4341 VICTORIA  
RIVERSIDE, CA 92506**

**HAZNET S112886362  
N/A**

**Site 2 of 5 in cluster A**

**Actual:  
892 ft.**

HAZNET:  
envid: S112886362  
Year: 1999  
GEPaid: CAC001379840  
Contact: RIVERSIDE SCHOOL DISTRICT  
Telephone: 7147305931  
Mailing Name: Not reported  
Mailing Address: 3070 WASHINGTON ST  
Mailing City,St,Zip: RIVERSIDE, CA 925040000  
Gen County: Not reported  
TSD EPA ID: CAD009007626

Map ID  
Direction  
Distance  
Elevation

MAP FINDINGS

Site

Database(s)

EDR ID Number  
EPA ID Number

**LINCOLN CONTINUATION HIGH SCHOOL (Continued)**

**S112886362**

TSD County: Not reported  
Waste Category: Asbestos containing waste  
Disposal Method: Disposal, Land Fill  
Tons: 1.6856  
Cat Decode: Not reported  
Method Decode: Not reported  
Facility County: Riverside

**A3  
Target  
Property**

**LINCOLN CONTINUATION HIGH SCHOOL  
4341 VICTORIA AVENUE  
RIVERSIDE, CA 92507**

**HAZNET S113064410  
N/A**

**Site 3 of 5 in cluster A**

**Actual:  
892 ft.**

HAZNET:  
envid: S113064410  
Year: 1993  
GEPaid: CAL000113140  
Contact: RIVERSIDE UNIFIED SCHOOL DIST  
Telephone: 9097887470  
Mailing Name: Not reported  
Mailing Address: P O BOX 2800  
Mailing City,St,Zip: RIVERSIDE, CA 925162800  
Gen County: Not reported  
TSD EPA ID: CAT000646117  
TSD County: Not reported  
Waste Category: Liquids with polychlorinated biphenyls >= 50 Mg./L  
Disposal Method: Disposal, Land Fill  
Tons: 0.17499999999  
Cat Decode: Not reported  
Method Decode: Not reported  
Facility County: Riverside

**B4  
< 1/8  
1 ft.**

**L&M FRICTION MATERIALS INC  
2993 14TH  
RIVERSIDE, CA 92507**

**HAZNET S113044732  
N/A**

**Site 1 of 5 in cluster B**

**Relative:  
Lower  
Actual:  
883 ft.**

HAZNET:  
envid: S113044732  
Year: 2008  
GEPaid: CAL000059186  
Contact: CHARLES R WARE  
Telephone: 9516845713  
Mailing Name: Not reported  
Mailing Address: 2993 14TH ST  
Mailing City,St,Zip: RIVERSIDE, CA 925070000  
Gen County: Not reported  
TSD EPA ID: CAD982444481  
TSD County: Not reported  
Waste Category: Unspecified oil-containing waste  
Disposal Method: Storage, Bulking, And/Or Transfer Off Site--No Treatment/Reovery  
(H010-H129) Or (H131-H135)  
Tons: 0.22935  
Cat Decode: Not reported

Map ID  
 Direction  
 Distance  
 Elevation

MAP FINDINGS

Site

Database(s)

EDR ID Number  
 EPA ID Number

**L&M FRICTION MATERIALS INC (Continued)**

**S113044732**

Method Decode: Not reported  
 Facility County: Riverside  
  
 envid: S113044732  
 Year: 2003  
 GEPAID: CAL000059186  
 Contact: CHARLES R WARE  
 Telephone: 9096845713  
 Mailing Name: Not reported  
 Mailing Address: 2993 14TH ST  
 Mailing City,St,Zip: RIVERSIDE, CA 925070000  
 Gen County: Not reported  
 TSD EPA ID: CAD981696420  
 TSD County: Not reported  
 Waste Category: Unspecified oil-containing waste  
 Disposal Method: Recycler  
 Tons: 0.22  
 Cat Decode: Not reported  
 Method Decode: Not reported  
 Facility County: Riverside

envid: S113044732  
 Year: 1998  
 GEPAID: CAL000059186  
 Contact: L&M FRICTION MATERIALS INC  
 Telephone: 0000000000  
 Mailing Name: Not reported  
 Mailing Address: 2993 14TH ST  
 Mailing City,St,Zip: RIVERSIDE, CA 925070000  
 Gen County: Not reported  
 TSD EPA ID: CAT000613893  
 TSD County: Not reported  
 Waste Category: Aqueous solution with total organic residues less than 10 percent  
 Disposal Method: Transfer Station  
 Tons: .0417  
 Cat Decode: Not reported  
 Method Decode: Not reported  
 Facility County: San Bernardino

**B5**

**L & M FRAME & AXLE\***  
**2945 14TH STREET**  
**RIVERSIDE, CA 92507**

**EDR Hist Auto 1021124466**

**N/A**

**< 1/8**  
**1 ft.**

**Site 2 of 5 in cluster B**

**Relative:**  
**Lower**

EDR Hist Auto

**Actual:**  
**884 ft.**

Year:	Name:	Type:
1975	L & M FRAME & AXLE*	Automotive Repair Shops, NEC
1976	L & M FRAME & AXLE*	Automotive Repair Shops, NEC
1977	L & M FRAME & AXLE*	Automotive Repair Shops, NEC
1978	L & M FRAME & AXLE*	Automotive Repair Shops, NEC
1979	L & M FRAME & AXLE*	Automotive Repair Shops, NEC
1980	L & M FRAME & AXLE*	Automotive Repair Shops, NEC
1982	L & M FRAME & AXLE*	Automotive Repair Shops, NEC
1983	L & M FRAME & AXLE*	Automotive Repair Shops, NEC
1985	L & M FRAME & AXLE*	Automotive Repair Shops, NEC
1986	L & M FRAME & AXLE*	Automotive Repair Shops, NEC

Map ID  
 Direction  
 Distance  
 Elevation

MAP FINDINGS

Site

Database(s)

EDR ID Number  
 EPA ID Number

**L & M FRAME & AXLE\* (Continued)**

**1021124466**

1987	L & M FRAME & AXLE*	Automotive Repair Shops, NEC
1988	L & M FRAME & AXLE	Automotive Repair Shops, NEC
1994	ZAPATA FRANCISCO	Automotive Transmission Repair Shops
1995	ZAPATA FRANCISCO	Automotive Transmission Repair Shops
1996	ZAPATA FRANCISCO	Automotive Transmission Repair Shops
1997	ZAPATA FRANCISCO	Automotive Transmission Repair Shops
1998	ZAPATA FRANCISCO	Automotive Transmission Repair Shops
1999	ZAPATA FRANCISCO	Automotive Transmission Repair Shops
2000	ZAPATA FRANCISCO	Automotive Transmission Repair Shops
2001	BEST TRANSIMISON DIST CTR	Automotive Transmission Repair Shops
2002	BEST TRANSIMISON DIST CTR	Automotive Transmission Repair Shops
2003	RUIZ HERBERTO	Automotive Transmission Repair Shops
2004	RUIZ HERBERTO	Automotive Transmission Repair Shops
2005	RUIZ HERBERTO	Automotive Transmission Repair Shops
2006	RUIZ HERBERTO	Automotive Transmission Repair Shops
2007	N RASA MECHANIC SHOP	Automotive Maintenance Services
2008	N RASA MECHANIC SHOP	Automotive Maintenance Services
2009	N RASA MECHANIC SHOP	Automotive Maintenance Services

**A6**

**CANO CARLOS**  
**4302 PARK AVE**  
**RIVERSIDE, CA**

**EDR Hist Auto**

**1009018747**  
**N/A**

< 1/8  
 1 ft.

**Site 4 of 5 in cluster A**

**Relative:**  
**Lower**

EDR Hist Auto

**Actual:**  
**890 ft.**

Year:	Name:	Type:
1930	ACOSTA C D	GASOLINE AND OIL SERVICE STATIONS
1936	CANO CARLOS	GAS AND OIL SERVICE STATIONS
1939	CANO CARLOS	GAS AND OIL SERVICE STATIONS

**C7**

**CITY BODY & FRAME, DONALD FEELE**  
**4403 PARK AVE**  
**RIVERSIDE, CA 92507**

**EMI**

**S100858645**  
**N/A**

< 1/8  
 1 ft.

**Site 1 of 4 in cluster C**

**Relative:**  
**Lower**

<b>EMI:</b>	
Year:	1990
County Code:	33
Air Basin:	SC
Facility ID:	60276
Air District Name:	SC
SIC Code:	7538
Air District Name:	SOUTH COAST AQMD
Community Health Air Pollution Info System:	Not reported
Consolidated Emission Reporting Rule:	Not reported
Total Organic Hydrocarbon Gases Tons/Yr:	2
Reactive Organic Gases Tons/Yr:	2
Carbon Monoxide Emissions Tons/Yr:	0
NOX - Oxides of Nitrogen Tons/Yr:	0
SOX - Oxides of Sulphur Tons/Yr:	0
Particulate Matter Tons/Yr:	0
Part. Matter 10 Micrometers and Smlr Tons/Yr:	0

MAP FINDINGS

Map ID  
Direction  
Distance  
Elevation

Site

Database(s)

EDR ID Number  
EPA ID Number

**B8**      **L & M FRICTION MATERIALS INC**      **FINDS**      **1023304121**  
**2993 14TH ST**  
**< 1/8**      **RIVERSIDE, CA 92507**      **N/A**  
**1 ft.**

**Site 3 of 5 in cluster B**

**Relative:**      FINDS:  
**Lower**  
**Actual:**      Registry ID:                      110065964683  
**883 ft.**                      Environmental Interest/Information System  
    STATE MASTER

[Click this hyperlink](#) while viewing on your computer to access additional FINDS: detail in the EDR Site Report.

**9**      **CITY OF RIVERSIDE DEVELOPMENT DEPT**      **HAZNET**      **S112978660**  
**4307 PARK AVE**  
**< 1/8**      **RIVERSIDE, CA 92507**      **N/A**  
**1 ft.**

**Relative:**      HAZNET:  
**Lower**                      envid:                      S112978660  
    Year:                      2009  
**Actual:**                      GEPAID:                      CAC002643548  
**888 ft.**                      Contact:                      SHERYN SMAY  
    Telephone:                      9518265311  
    Mailing Name:                      Not reported  
    Mailing Address:                      3900 MAIN ST 5TH FL  
    Mailing City,St,Zip:                      RIVERSIDE, CA 92522  
    Gen County:                      Not reported  
    TSD EPA ID:                      CAD028409019  
    TSD County:                      Not reported  
    Waste Category:                      Other inorganic solid waste  
    Disposal Method:                      Storage, Bulking, And/Or Transfer Off Site--No Treatment/Reovery  
    (H010-H129) Or (H131-H135)  
    Tons:                      0.005  
    Cat Decode:                      Not reported  
    Method Decode:                      Not reported  
    Facility County:                      Riverside

**C10**      **CITY BODY & FRAME**      **HAZNET**      **S113038098**  
**4403 PARK AVE**  
**< 1/8**      **RIVERSIDE, CA 92507**      **N/A**  
**1 ft.**

**Site 2 of 4 in cluster C**

**Relative:**      HAZNET:  
**Lower**                      envid:                      S113038098  
    Year:                      2015  
**Actual:**                      GEPAID:                      CAL000041125  
**887 ft.**                      Contact:                      TIKI BANDUR  
    Telephone:                      9516822103  
    Mailing Name:                      Not reported  
    Mailing Address:                      2910 14TH ST  
    Mailing City,St,Zip:                      RIVERSIDE, CA 925074970  
    Gen County:                      Riverside



Map ID  
Direction  
Distance  
Elevation

MAP FINDINGS

Site

Database(s)

EDR ID Number  
EPA ID Number

**CITY BODY & FRAME (Continued)**

**S113038098**

TSD EPA ID: CAD008252405  
TSD County: Los Angeles  
Waste Category: Aqueous solution with total organic residues 10 percent or more  
Disposal Method: Fuel Blending Prior To Energy Recovery At Another Site  
Tons: 0.24603  
Cat Decode: Not reported  
Method Decode: Not reported  
Facility County: Riverside

envid: S113038098  
Year: 2015  
GEPaid: CAL000041125  
Contact: TIKI BANDUR  
Telephone: 9516822103  
Mailing Name: Not reported  
Mailing Address: 2910 14TH ST  
Mailing City,St,Zip: RIVERSIDE, CA 925074970  
Gen County: Riverside  
TSD EPA ID: CAD008252405  
TSD County: Los Angeles  
Waste Category: Waste oil and mixed oil  
Disposal Method: Fuel Blending Prior To Energy Recovery At Another Site  
Tons: 0.0912  
Cat Decode: Not reported  
Method Decode: Not reported  
Facility County: Riverside

envid: S113038098  
Year: 2014  
GEPaid: CAL000041125  
Contact: TIKI BANDUR  
Telephone: 9516822103  
Mailing Name: Not reported  
Mailing Address: 2910 14TH ST  
Mailing City,St,Zip: RIVERSIDE, CA 925074970  
Gen County: Riverside  
TSD EPA ID: CAD008252405  
TSD County: Los Angeles  
Waste Category: Waste oil and mixed oil  
Disposal Method: Fuel Blending Prior To Energy Recovery At Another Site  
Tons: 0.038  
Cat Decode: Not reported  
Method Decode: Not reported  
Facility County: Riverside

envid: S113038098  
Year: 2014  
GEPaid: CAL000041125  
Contact: TIKI BANDUR  
Telephone: 9516822103  
Mailing Name: Not reported  
Mailing Address: 2910 14TH ST  
Mailing City,St,Zip: RIVERSIDE, CA 925074970  
Gen County: Riverside  
TSD EPA ID: CAD008252405  
TSD County: Los Angeles  
Waste Category: Aqueous solution with total organic residues 10 percent or more

Map ID  
Direction  
Distance  
Elevation

MAP FINDINGS

Site

Database(s)

EDR ID Number  
EPA ID Number

**CITY BODY & FRAME (Continued)**

**S113038098**

Disposal Method: Fuel Blending Prior To Energy Recovery At Another Site  
Tons: 0.1251  
Cat Decode: Not reported  
Method Decode: Not reported  
Facility County: Riverside  
  
envid: S113038098  
Year: 2013  
GEPaid: CAL000041125  
Contact: DONALD FEELEY JR  
Telephone: 9517814086  
Mailing Name: Not reported  
Mailing Address: 2910 14TH ST  
Mailing City,St,Zip: RIVERSIDE, CA 925074970  
Gen County: Riverside  
TSD EPA ID: CAD008252405  
TSD County: Los Angeles  
Waste Category: Not reported  
Disposal Method: Fuel Blending Prior To Energy Recovery At Another Site  
Tons: 0.171  
Cat Decode: Not reported  
Method Decode: Not reported  
Facility County: Not reported

[Click this hyperlink](#) while viewing on your computer to access 25 additional CA\_HAZNET: record(s) in the EDR Site Report.

---

**A11**      **TURNER GEO**      **EDR Hist Cleaner**      **1009146957**  
**4302 PARK AVE**      **N/A**  
**RIVERSIDE, CA**  
**< 1/8**  
**1 ft.**  
**Site 5 of 5 in cluster A**  
**Relative:**      EDR Hist Cleaner  
**Lower**  
**Actual:**      Year:      Name:      Type:  
**890 ft.**      1945      TURNER GEO      FAMILY LAUNDRY WORK

---

**B12**      **NEXTEL CELL SITE CA5232**      **FINDS**      **1023327641**  
**4354 HOWARD AVE**      **N/A**  
**RIVERSIDE, CA 92507**  
**< 1/8**  
**1 ft.**  
**Site 4 of 5 in cluster B**  
**Relative:**      FINDS:  
**Lower**  
**Actual:**      Registry ID:      110066219782  
**883 ft.**      Environmental Interest/Information System  
STATE MASTER

[Click this hyperlink](#) while viewing on your computer to access additional FINDS: detail in the EDR Site Report.

MAP FINDINGS

Map ID  
Direction  
Distance  
Elevation

Site

Database(s)

EDR ID Number  
EPA ID Number

**B13**      **RIVERSIDE SCRAP IRON & ME**      **HIST CORTESE**      **S103973887**  
**WNW**      **2993**           **N/A**  
**< 1/8**      **RIVERSIDE, CA 92507**  
**0.007 mi.**  
**37 ft.**      **Site 5 of 5 in cluster B**

**Relative:**      HIST CORTESE:  
**Lower**      Region:      CORTESE  
**Actual:**      Facility County Code:      33  
**881 ft.**      Reg By:      LTNKA  
                  Reg Id:      083303625T

**C14**      **STREETER E D**      **EDR Hist Cleaner**      **1009146956**  
**WSW**      **2880 14TH ST**           **N/A**  
**< 1/8**      **RIVERSIDE, CA**  
**0.012 mi.**  
**61 ft.**      **Site 3 of 4 in cluster C**

**Relative:**      EDR Hist Cleaner  
**Lower**

**Actual:**      Year:      Name:      Type:  
**887 ft.**      1945      STREETER E D      FAMILY LAUNDRY WORK

**C15**      **CARTER 0 L**      **EDR Hist Auto**      **1009022095**  
**WSW**      **2880 14TH ST**           **N/A**  
**< 1/8**      **RIVERSIDE, CA**  
**0.012 mi.**  
**61 ft.**      **Site 4 of 4 in cluster C**

**Relative:**      EDR Hist Auto  
**Lower**

**Actual:**      Year:      Name:      Type:  
**887 ft.**      1951      CARTER 0 L      GASOLINE STATIONS

**D16**      **DAVIDSON J F ASSOCIATES**      **EDR Hist Auto**      **1020613315**  
**SSE**      **2748 14TH ST**           **N/A**  
**< 1/8**      **RIVERSIDE, CA 92501**  
**0.023 mi.**  
**120 ft.**      **Site 1 of 5 in cluster D**

**Relative:**      EDR Hist Auto  
**Higher**

**Actual:**      Year:      Name:      Type:  
**897 ft.**      1969      JIMINEZ RAYMOND V      Gasoline Service Stations  
                  1970      JIMINEZ RAYMOND V      Gasoline Service Stations  
                  1971      JIMINEZ RAYMOND V      Gasoline Service Stations  
                  1975      JONES BILL AUTO SERVICE      General Automotive Repair Shops  
                  1976      JONES BILL AUTO SERVICE      General Automotive Repair Shops  
                  1976      HIBBARD DON      Gasoline Service Stations  
                  1977      JONES BILL AUTO SERVICE      General Automotive Repair Shops  
                  1977      HIBBARD DON      Gasoline Service Stations  
                  1978      JONES BILL AUTO SERVICE      General Automotive Repair Shops  
                  1978      HIBBARD DON      Gasoline Service Stations  
                  1979      JONES BILL AUTO SERVICE      General Automotive Repair Shops  
                  1979      HIBBARD DON      Gasoline Service Stations  
                  1979      JONES BILL AUTO SERVICE      General Automotive Repair Shops  
                  1980      HIBBARD DON      Gasoline Service Stations

Map ID  
 Direction  
 Distance  
 Elevation

MAP FINDINGS

Site

Database(s)

EDR ID Number  
 EPA ID Number

**DAVIDSON J F ASSOCIATES (Continued)**

**1020613315**

1980	JONES BILL AUTO SERVICE	General Automotive Repair Shops
1982	HIBBARD DON	Gasoline Service Stations
1982	JONES BILL AUTO SERVICE	General Automotive Repair Shops
1983	JONES BILL AUTO SERVICE	General Automotive Repair Shops
1985	JONES BILL AUTO SERVICE	General Automotive Repair Shops
1988	DAVIDSON J F ASSOCIATES	General Automotive Repair Shops
1989	14 TH STREET GARAGE	General Automotive Repair Shops
1989	DAVIDSON J F ASSOCIATES	General Automotive Repair Shops
1990	14 TH STREET GARAGE	General Automotive Repair Shops
1991	14 TH STREET GARAGE	General Automotive Repair Shops
1992	14 TH STREET GARAGE	General Automotive Repair Shops
1993	14 TH STREET GARAGE	General Automotive Repair Shops
1994	14 TH STREET GARAGE	General Automotive Repair Shops
1995	14TH STREET GARAGE	General Automotive Repair Shops
1996	14TH STREET GARAGE	General Automotive Repair Shops
1997	14TH STREET GARAGE	General Automotive Repair Shops
1998	14TH STREET GARAGE	General Automotive Repair Shops
1999	14TH STREET GARAGE	General Automotive Repair Shops
2000	14TH STREET GARAGE	General Automotive Repair Shops
2001	14TH STREET GARAGE	General Automotive Repair Shops
2002	14TH STREET GARAGE	General Automotive Repair Shops
2002	PRYZYBYLEK JEFF	General Automotive Repair Shops
2003	PRYZYBYLEK JEFF	General Automotive Repair Shops
2004	PRYZYBYLEK JEFF	General Automotive Repair Shops
2005	PRYZYBYLEK JEFF	General Automotive Repair Shops
2006	PRYZYBYLEK JEFF	General Automotive Repair Shops

**D17**  
**SSE**  
 < 1/8  
 0.023 mi.  
 120 ft.

**14TH ST GARAGE**  
**2748 14TH ST**  
**RIVERSIDE, CA 92507**

**Site 2 of 5 in cluster D**

**RCRA-SQG 1000238608**  
**LUST CAD982407306**  
**FINDS**  
**ECHO**  
**HIST CORTESE**

**Relative:**  
**Higher**

RCRA-SQG:

Date form received by agency: 03/31/1988  
 Facility name: 14TH ST GARAGE  
 Facility address: 2748 14TH ST  
 RIVERSIDE, CA 92507  
 EPA ID: CAD982407306  
 Mailing address: FOURTEEN ST  
 RIVERSIDE, CA 92507  
 Contact: ENVIRONMENTAL MANAGER  
 Contact address: 2748 FOURTEEN ST  
 RIVERSIDE, CA 92507  
 Contact country: US  
 Contact telephone: 714-781-9906  
 Contact email: Not reported  
 EPA Region: 09  
 Classification: Small Small Quantity Generator  
 Description: Handler: generates more than 100 and less than 1000 kg of hazardous waste during any calendar month and accumulates less than 6000 kg of hazardous waste at any time; or generates 100 kg or less of hazardous waste during any calendar month, and accumulates more than 1000 kg of hazardous waste at any time

Owner/Operator Summary:

Owner/operator name: J F DAVIDSON ASSOS

Map ID  
Direction  
Distance  
Elevation

MAP FINDINGS

Site

Database(s)

EDR ID Number  
EPA ID Number

14TH ST GARAGE (Continued)

1000238608

Owner/operator address: NOT REQUIRED  
NOT REQUIRED, ME 99999  
Owner/operator country: Not reported  
Owner/operator telephone: 415-555-1212  
Owner/operator email: Not reported  
Owner/operator fax: Not reported  
Owner/operator extension: Not reported  
Legal status: Private  
Owner/Operator Type: Owner  
Owner/Op start date: Not reported  
Owner/Op end date: Not reported

Owner/operator name: NOT REQUIRED  
Owner/operator address: NOT REQUIRED  
NOT REQUIRED, ME 99999  
Owner/operator country: Not reported  
Owner/operator telephone: 415-555-1212  
Owner/operator email: Not reported  
Owner/operator fax: Not reported  
Owner/operator extension: Not reported  
Legal status: Private  
Owner/Operator Type: Operator  
Owner/Op start date: Not reported  
Owner/Op end date: Not reported

Handler Activities Summary:

U.S. importer of hazardous waste: No  
Mixed waste (haz. and radioactive): No  
Recycler of hazardous waste: No  
Transporter of hazardous waste: No  
Treater, storer or disposer of HW: No  
Underground injection activity: No  
On-site burner exemption: No  
Furnace exemption: No  
Used oil fuel burner: No  
Used oil processor: No  
User oil refiner: No  
Used oil fuel marketer to burner: No  
Used oil Specification marketer: No  
Used oil transfer facility: No  
Used oil transporter: No

Violation Status: No violations found

LUST:

Lead Agency: RIVERSIDE COUNTY LOP  
Case Type: LUST Cleanup Site  
Geo Track: [http://geotracker.waterboards.ca.gov/profile\\_report.asp?global\\_id=T0606500278](http://geotracker.waterboards.ca.gov/profile_report.asp?global_id=T0606500278)  
Global Id: T0606500278  
Latitude: 33.9704656566909  
Longitude: -117.36663878158  
Status: Completed - Case Closed  
Status Date: 02/10/1993  
Case Worker: SCB  
RB Case Number: 083302092T  
Local Agency: RIVERSIDE COUNTY LOP  
File Location: Local Agency Warehouse

Map ID  
Direction  
Distance  
Elevation

MAP FINDINGS

Site

Database(s)

EDR ID Number  
EPA ID Number

**14TH ST GARAGE (Continued)**

**1000238608**

Local Case Number: 92578  
Potential Media Affect: Soil  
Potential Contaminants of Concern: Gasoline  
Site History: Not reported

LUST:

Global Id: T0606500278  
Contact Type: Local Agency Caseworker  
Contact Name: SHARON BOLTINGHOUSE  
Organization Name: RIVERSIDE COUNTY LOP  
Address: 3880 LEMON ST SUITE 200  
City: RIVERSIDE  
Email: sbolting@rivco.org  
Phone Number: 9519558980

Global Id: T0606500278  
Contact Type: Regional Board Caseworker  
Contact Name: VALERIE JAHN-BULL  
Organization Name: SANTA ANA RWQCB (REGION 8)  
Address: 3737 MAIN STREET, SUITE 500  
City: RIVERSIDE  
Email: valerie.jahn-bull@waterboards.ca.gov  
Phone Number: 9517824903

LUST:

Global Id: T0606500278  
Action Type: ENFORCEMENT  
Date: 02/10/1993  
Action: Closure/No Further Action Letter - #Riv Co Closure

Global Id: T0606500278  
Action Type: ENFORCEMENT  
Date: 02/09/1993  
Action: File review - #RCDEH site file

Global Id: T0606500278  
Action Type: Other  
Date: 06/23/1992  
Action: Leak Reported

Global Id: T0606500278  
Action Type: Other  
Date: 05/28/1992  
Action: Leak Discovery

Global Id: T0606500278  
Action Type: Other  
Date: 05/28/1992  
Action: Leak Stopped

LUST:

Global Id: T0606500278  
Status: Open - Case Begin Date  
Status Date: 05/28/1992

Global Id: T0606500278  
Status: Completed - Case Closed

Map ID  
Direction  
Distance  
Elevation

MAP FINDINGS

Site

Database(s)

EDR ID Number  
EPA ID Number

14TH ST GARAGE (Continued)

1000238608

Status Date: 02/10/1993

LUST REG 8:

Region:	8
County:	Riverside
Regional Board:	Santa Ana Region
Facility Status:	Case Closed
Case Number:	083302092T
Local Case Num:	92578
Case Type:	Soil only
Substance:	Gasoline
Qty Leaked:	Not reported
Abate Method:	Not reported
Cross Street:	FOREST
Enf Type:	CLOS
Funding:	Not reported
How Discovered:	Tank Closure
How Stopped:	Not reported
Leak Cause:	UNK
Leak Source:	Tank
Global ID:	T0606500278
How Stopped Date:	5/28/1992
Enter Date:	7/20/1992
Date Confirmation of Leak Began:	Not reported
Date Preliminary Assessment Began:	Not reported
Discover Date:	5/28/1992
Enforcement Date:	Not reported
Close Date:	2/10/1993
Date Prelim Assessment Workplan Submitted:	Not reported
Date Pollution Characterization Began:	Not reported
Date Remediation Plan Submitted:	Not reported
Date Remedial Action Underway:	Not reported
Date Post Remedial Action Monitoring:	Not reported
Enter Date:	7/20/1992
GW Qualifies:	Not reported
Soil Qualifies:	Not reported
Operator:	Not reported
Facility Contact:	Not reported
Interim:	Not reported
Oversite Program:	LUST
Latitude:	33.9704484
Longitude:	-117.3663688
MTBE Date:	Not reported
Max MTBE GW:	Not reported
MTBE Concentration:	0
Max MTBE Soil:	Not reported
MTBE Fuel:	1
MTBE Tested:	Site NOT Tested for MTBE.Includes Unknown and Not Analyzed.
MTBE Class:	*
Staff:	VJJ
Staff Initials:	UNK
Lead Agency:	Local Agency
Local Agency:	33000L
Hydr Basin #:	UPPER SANTA ANA VALL
Beneficial:	Not reported
Priority:	Not reported

Map ID  
Direction  
Distance  
Elevation

MAP FINDINGS

Site

Database(s)

EDR ID Number  
EPA ID Number

**14TH ST GARAGE (Continued)**

**1000238608**

Cleanup Fund Id: Not reported  
Work Suspended: Not reported  
Summary: Not reported

**RIVERSIDE CO. LUST:**

Region: RIVERSIDE  
Facility ID: 92578  
Employee: Boltinghous-LOP  
Site Closed: Yes  
Case Type: Soil only  
Facility Status: closed/action completed  
Casetype Decode: Soil only is impacted  
Fstatus Decode: Closed/Action completed

**FINDS:**

Registry ID: 110002805563

**Environmental Interest/Information System**

RCRAInfo is a national information system that supports the Resource Conservation and Recovery Act (RCRA) program through the tracking of events and activities related to facilities that generate, transport, and treat, store, or dispose of hazardous waste. RCRAInfo allows RCRA program staff to track the notification, permit, compliance, and corrective action activities required under RCRA.

[Click this hyperlink](#) while viewing on your computer to access additional FINDS: detail in the EDR Site Report.

**ECHO:**

Envid: 1000238608  
Registry ID: 110002805563  
DFR URL: <http://echo.epa.gov/detailed-facility-report?fid=110002805563>

**HIST CORTESE:**

Region: CORTESE  
Facility County Code: 33  
Reg By: LTNKA  
Reg Id: 083302092T

**E18  
NNW  
< 1/8  
0.029 mi.  
151 ft.**

**FMC CORPORATION  
3075 E 12TH STREET  
RIVERSIDE, CA  
Site 1 of 5 in cluster E**

**SLIC S108542959  
N/A**

**Relative:  
Lower  
Actual:  
881 ft.**

SLIC REG 8:  
Type: SWG  
Facility Status: Additional Characterization Underway  
Staff: Kamron Saremi, Tel 909-782-4303, SLIC  
Substance: TCE, DCE  
Lead Agency: Regional Board  
Location Code: Not reported  
Thomas Bros Code: Not reported



Map ID  
 Direction  
 Distance  
 Elevation

MAP FINDINGS

Site

Database(s)

EDR ID Number  
 EPA ID Number

**E19**  
**NNW**  
**< 1/8**  
**0.029 mi.**  
**151 ft.**

**GW CLEANUP-RIVERSIDE, 12TH**  
**3075 12TH**  
**RIVERSIDE, CA**  
**Site 2 of 5 in cluster E**

**Cortese** **S105025885**  
**ENF** **N/A**  
**HIST CORTESE**

**Relative:**  
**Lower**  
**Actual:**  
**881 ft.**

**CORTESE:**  
 Region: CORTESE  
 Envirostor Id: Not reported  
 Site/Facility Type: Not reported  
 Cleanup Status: Not reported  
 Status Date: Not reported  
 Site Code: Not reported  
 Latitude: Not reported  
 Longitude: Not reported  
 Owner: Not reported  
 Enf Type: Not reported  
 Swat R: Not reported  
 Flag: CORTESE  
 Order No: Not reported  
 Waste Discharge System No: Not reported  
 Effective Date: Not reported  
 Region 2: 8  
 WID Id: 8 332262N01  
 Solid Waste Id No: Not reported  
 Waste Management Uit Name: Not reported  
 File Name: Cease Desist Orders & Cleanup Abatement Orders

**ENF:**  
 Region: 8  
 Facility Id: 228446  
 Agency Name: FMC Corporation Philadelphia  
 Place Type: Manufacturing  
 Place Subtype: Manufacturing NEC  
 Facility Type: Industrial  
 Agency Type: Privately-Owned Business  
 # Of Agencies: 1  
 Place Latitude: Not reported  
 Place Longitude: Not reported  
 SIC Code 1: 4959  
 SIC Desc 1: Sanitary Services, NEC  
 SIC Code 2: Not reported  
 SIC Desc 2: Not reported  
 SIC Code 3: Not reported  
 SIC Desc 3: Not reported  
 NAICS Code 1: Not reported  
 NAICS Desc 1: Not reported  
 NAICS Code 2: Not reported  
 NAICS Desc 2: Not reported  
 NAICS Code 3: Not reported  
 NAICS Desc 3: Not reported  
 # Of Places: 1  
 Source Of Facility: Reg Meas  
 Design Flow: Not reported  
 Threat To Water Quality: Not reported  
 Complexity: Not reported  
 Pretreatment: Not reported  
 Facility Waste Type: Not reported  
 Facility Waste Type 2: Not reported

Map ID  
Direction  
Distance  
Elevation

MAP FINDINGS

Site

Database(s)

EDR ID Number  
EPA ID Number

**GW CLEANUP-RIVERSIDE, 12TH (Continued)**

**S105025885**

Facility Waste Type 3:	Not reported
Facility Waste Type 4:	Not reported
Program:	UNREGS
Program Category1:	UNREGS
Program Category2:	UNREGS
# Of Programs:	1
WDID:	8 332262N01
Reg Measure Id:	158590
Reg Measure Type:	Unregulated
Region:	8
Order #:	Not reported
Npdes# CA#:	Not reported
Major-Minor:	Not reported
Npdes Type:	Not reported
Reclamation:	Not reported
Dredge Fill Fee:	Not reported
301H:	Not reported
Application Fee Amt Received:	Not reported
Status:	Never Active
Status Date:	02/21/2013
Effective Date:	Not reported
Expiration/Review Date:	Not reported
Termination Date:	Not reported
WDR Review - Amend:	Not reported
WDR Review - Revise/Renew:	Not reported
WDR Review - Rescind:	Not reported
WDR Review - No Action Required:	Not reported
WDR Review - Pending:	Not reported
WDR Review - Planned:	Not reported
Status Enrollee:	N
Individual/General:	I
Fee Code:	Not reported
Direction/Voice:	Passive
Enforcement Id(EID):	224834
Region:	8
Order / Resolution Number:	88-082
Enforcement Action Type:	Clean-up and Abatement Order
Effective Date:	07/08/1988
Adoption/Issuance Date:	Not reported
Achieve Date:	Not reported
Termination Date:	Not reported
ACL Issuance Date:	Not reported
EPL Issuance Date:	Not reported
Status:	Active
Title:	Enforcement - 8 332262N01
Description:	AMMENDS CAO NO. 87-96
Program:	UNREGS
Latest Milestone Completion Date:	Not reported
# Of Programs1:	1
Total Assessment Amount:	\$0.00
Initial Assessed Amount:	\$0.00
Liability \$ Amount:	\$0.00
Project \$ Amount:	\$0.00
Liability \$ Paid:	\$0.00
Project \$ Completed:	\$0.00
Total \$ Paid/Completed Amount:	\$0.00

Map ID  
Direction  
Distance  
Elevation

MAP FINDINGS

Site

Database(s)

EDR ID Number  
EPA ID Number

**GW CLEANUP-RIVERSIDE, 12TH (Continued)**

**S105025885**

HIST CORTESE:  
Region: CORTESE  
Facility County Code: 33  
Reg By: WBC&D  
Reg Id: 8 332262N01

**F20**  
**North**  
**< 1/8**  
**0.032 mi.**  
**171 ft.**

**PALMER H L**  
**4173 PARK AVE**  
**RIVERSIDE, CA**  
**Site 1 of 2 in cluster F**

**EDR Hist Cleaner** **1009145073**  
**N/A**

**Relative:**  
**Higher**

EDR Hist Cleaner

**Actual:**  
**892 ft.**

Year: Name:  
1945 PALMER H L

Type:  
CLOTHES PRESSERS AND CLEANERS

**D21**  
**SSE**  
**< 1/8**  
**0.033 mi.**  
**172 ft.**

**G & K PETRO INC**  
**2720 14TH ST**  
**RIVERSIDE, CA 92507**  
**Site 3 of 5 in cluster D**

**SWEEPS UST** **S106926506**  
**N/A**

**Relative:**  
**Higher**

SWEEPS UST:  
Status: Active  
Comp Number: 34903  
Number: 1  
Board Of Equalization: 44-018267  
Referral Date: 05-10-94  
Action Date: 06-06-94  
Created Date: 06-06-94  
Owner Tank Id: Not reported  
SWRCB Tank Id: 33-000-034903-000001  
Tank Status: A  
Capacity: 1  
Active Date: 05-10-94  
Tank Use: OIL  
STG: W  
Content: WASTE OIL  
Number Of Tanks: 3

Status: Active  
Comp Number: 34903  
Number: 1  
Board Of Equalization: 44-018267  
Referral Date: 05-10-94  
Action Date: 06-06-94  
Created Date: 06-06-94  
Owner Tank Id: Not reported  
SWRCB Tank Id: 33-000-034903-000002  
Tank Status: A  
Capacity: 10000  
Active Date: 05-10-94  
Tank Use: M.V. FUEL  
STG: W  
Content: REG UNLEADED

Map ID  
Direction  
Distance  
Elevation

MAP FINDINGS

Site

Database(s)

EDR ID Number  
EPA ID Number

**G & K PETRO INC (Continued)**

**S106926506**

Number Of Tanks: Not reported  
Status: Active  
Comp Number: 34903  
Number: 1  
Board Of Equalization: 44-018267  
Referral Date: 05-10-94  
Action Date: 06-06-94  
Created Date: 06-06-94  
Owner Tank Id: Not reported  
SWRCB Tank Id: 33-000-034903-000003  
Tank Status: A  
Capacity: 10000  
Active Date: 05-10-94  
Tank Use: M.V. FUEL  
STG: W  
Content: PRM UNLEADED  
Number Of Tanks: Not reported

**D22  
SSE  
< 1/8  
0.033 mi.  
172 ft.**

**GBS ENTERPRISE, INC  
2720 14TH ST  
RIVERSIDE, CA 92507**

**UST U002244835  
N/A**

**Site 4 of 5 in cluster D**

**Relative:  
Higher  
Actual:  
902 ft.**

UST:  
Facility ID: FA0014240  
Permitting Agency: Riverside County Department of Environmental Health  
Latitude: 33.97022  
Longitude: -117.36628  
Facility ID: 702  
Permitting Agency: RIVERSIDE COUNTY  
Latitude: 33.9715187  
Longitude: -117.3650865

RIVERSIDE CO. UST:  
Region: RIVERSIDE  
Total Tanks: 3

**D23  
SSE  
< 1/8  
0.033 mi.  
172 ft.**

**VICTORIA SHELL SERVICE  
2720 - 14TH STREET  
RIVERSIDE, CA 92507**

**EDR Hist Auto 1020671294  
N/A**

**Site 5 of 5 in cluster D**

**Relative:  
Higher  
Actual:  
902 ft.**

EDR Hist Auto  
Year: Name: Type:  
1969 VICTORIA SHELL SERVICE Gasoline Service Stations  
1970 VICTORIA SHELL SERVICE Gasoline Service Stations  
1971 VICTORIA SHELL SERVICE Gasoline Service Stations  
1972 VICTORIA SHELL SERVICE Gasoline Service Stations  
1973 VICTORIA SHELL SERVICE Gasoline Service Stations  
1974 VICTORIA SHELL SERVICE Gasoline Service Stations  
1975 VICTORIA SHELL SERVICE Gasoline Service Stations

Map ID  
 Direction  
 Distance  
 Elevation

MAP FINDINGS

Site

Database(s)

EDR ID Number  
 EPA ID Number

**VICTORIA SHELL SERVICE (Continued)**

**1020671294**

1976	VICTORIA SHELL SERVICE	Gasoline Service Stations
1989	G&G SERVICE	General Automotive Repair Shops
1991	G&G SERVICE	General Automotive Repair Shops
1992	G&K PETRO INC	Gasoline Service Stations
1992	G&G SERVICE	General Automotive Repair Shops
1993	G&G SERVICE	General Automotive Repair Shops
1993	G&K PETRO INC	Gasoline Service Stations
1994	G&K PETRO INC	Gasoline Service Stations
1995	G&K PETRO INC	Gasoline Service Stations
1996	G&K PETRO INC	Gasoline Service Stations
1997	G&K PETRO INC	Gasoline Service Stations
1999	G&K PETRO INC	Gasoline Service Stations
2000	G&K PETRO INC	Gasoline Service Stations
2001	G&K PETRO INC	Gasoline Service Stations
2002	G&K PETRO INC	Gasoline Service Stations
2003	G&K PETRO INC	Gasoline Service Stations
2003	SMOG PROS	Gasoline Service Stations
2004	SINGH PETRO INC	Gasoline Service Stations
2004	G & K PETRO INC	Gasoline Service Stations, NEC
2008	CAR SMOG TEST ONLY	Automotive Maintenance Services
2009	CAR SMOG TEST ONLY	Automotive Maintenance Services
2010	CAR SMOG TEST ONLY	Automotive Maintenance Services
2011	CAR SMOG TEST ONLY	Automotive Maintenance Services
2012	CAR SMOG TEST ONLY	Automotive Maintenance Services
2013	CAR SMOG TEST ONLY	Automotive Maintenance Services
2014	CAR SMOG TEST ONLY	Automotive Maintenance Services

**E24**  
**NW**  
 < 1/8  
 0.053 mi.  
 278 ft.

**ATCO RUBBER PRODUCTS, INC.**  
**3080 12TH STREET**  
**RIVERSIDE, CA 92507**

**RCRA-SQG** 1000351375  
**FINDS** CAD982473159  
**ECHO**

**Site 3 of 5 in cluster E**

**Relative:**  
**Lower**

RCRA-SQG:

**Actual:**  
**879 ft.**

Date form received by agency: 09/01/1996  
 Facility name: ROHR INDUSTRIES INC  
 Facility address: 3080 12TH STREET  
 RIVERSIDE, CA 92501  
 EPA ID: CAD982473159  
 Mailing address: 8200 ARLINGTON AVENUE  
 RIVERSIDE, CA 92503  
 Contact: Not reported  
 Contact address: Not reported  
 Not reported  
 Contact country: US  
 Contact telephone: Not reported  
 Contact email: Not reported  
 EPA Region: 09  
 Classification: Small Small Quantity Generator  
 Description: Handler: generates more than 100 and less than 1000 kg of hazardous waste during any calendar month and accumulates less than 6000 kg of hazardous waste at any time; or generates 100 kg or less of hazardous waste during any calendar month, and accumulates more than 1000 kg of hazardous waste at any time

Owner/Operator Summary:

Owner/operator name: NOT REQUIRED

Map ID  
Direction  
Distance  
Elevation

MAP FINDINGS

Site

Database(s)

EDR ID Number  
EPA ID Number

**ATCO RUBBER PRODUCTS, INC. (Continued)**

**1000351375**

Owner/operator address: NOT REQUIRED  
NOT REQUIRED, ME 99999  
Owner/operator country: Not reported  
Owner/operator telephone: 415-555-1212  
Owner/operator email: Not reported  
Owner/operator fax: Not reported  
Owner/operator extension: Not reported  
Legal status: Private  
Owner/Operator Type: Operator  
Owner/Op start date: Not reported  
Owner/Op end date: Not reported

Owner/operator name: ATCO RUBBER PRODUCTS  
Owner/operator address: NOT REQUIRED  
NOT REQUIRED, ME 99999  
Owner/operator country: Not reported  
Owner/operator telephone: 415-555-1212  
Owner/operator email: Not reported  
Owner/operator fax: Not reported  
Owner/operator extension: Not reported  
Legal status: Private  
Owner/Operator Type: Owner  
Owner/Op start date: Not reported  
Owner/Op end date: Not reported

Handler Activities Summary:

U.S. importer of hazardous waste: No  
Mixed waste (haz. and radioactive): No  
Recycler of hazardous waste: No  
Transporter of hazardous waste: No  
Treater, storer or disposer of HW: No  
Underground injection activity: No  
On-site burner exemption: No  
Furnace exemption: No  
Used oil fuel burner: No  
Used oil processor: No  
User oil refiner: No  
Used oil fuel marketer to burner: No  
Used oil Specification marketer: No  
Used oil transfer facility: No  
Used oil transporter: No

Historical Generators:

Date form received by agency: 06/03/1988  
Site name: ROHR INDUSTRIES INC  
Classification: Large Quantity Generator

Violation Status: No violations found

FINDS:

Registry ID: 110055878812

Environmental Interest/Information System  
STATE MASTER

Registry ID: 110002821199

Map ID  
 Direction  
 Distance  
 Elevation

MAP FINDINGS

Site

Database(s)

EDR ID Number  
 EPA ID Number

**ATCO RUBBER PRODUCTS, INC. (Continued)**

**1000351375**

Environmental Interest/Information System

RCRAInfo is a national information system that supports the Resource Conservation and Recovery Act (RCRA) program through the tracking of events and activities related to facilities that generate, transport, and treat, store, or dispose of hazardous waste. RCRAInfo allows RCRA program staff to track the notification, permit, compliance, and corrective action activities required under RCRA.

[Click this hyperlink](#) while viewing on your computer to access additional FINDS: detail in the EDR Site Report.

ECHO:

Envid: 1000351375  
 Registry ID: 110002821199  
 DFR URL: <http://echo.epa.gov/detailed-facility-report?fid=110002821199>

**E25  
 NW  
 < 1/8  
 0.053 mi.  
 278 ft.**

**ATCO RUBBER PRODUCTS INC  
 3080 12TH ST  
 RIVERSIDE, CA 92507  
 Site 4 of 5 in cluster E**

**LUST S112954318  
 HAZNET N/A  
 Notify 65**

**Relative:  
 Lower  
 Actual:  
 879 ft.**

LUST:

Lead Agency: RIVERSIDE COUNTY LOP  
 Case Type: LUST Cleanup Site  
 Geo Track: [http://geotracker.waterboards.ca.gov/profile\\_report.asp?global\\_id=T10000005231](http://geotracker.waterboards.ca.gov/profile_report.asp?global_id=T10000005231)  
 Global Id: T10000005231  
 Latitude: 33.9742686081328  
 Longitude: -117.369501178309  
 Status: Completed - Case Closed  
 Status Date: 07/02/2014  
 Case Worker: AB  
 RB Case Number: Not reported  
 Local Agency: RIVERSIDE COUNTY LOP  
 File Location: Local Agency  
 Local Case Number: 2013RO6600623  
 Potential Media Affect: Under Investigation  
 Potential Contaminants of Concern: Diesel  
 Site History: July 2012 - One 1000 gallon gasoline UST (T1) was removed and three 1000 gallon gasoline UST's(T2,T3,T4) were abandoned in-place. Three slant borings were drilled under the abandoned UST's and soil samples were collected at four and six feet . All soil samples were ND (non-detect) for TPH, BTXE, & oxygenates except: 1855 mg/kg TPHd (T1-N-2) and 605 mg/kg TPHd (T4-N-4).Lead was detected in all samples with highest detection of 9 mg/kg.. The site was placed into the LOP in October 2013. Assessment: October 2013 One slant-boring (SB2) was advanced to 50 feet below grade (ft bg) under T4 and one vertical boring (SB1) was advanced to 40 ft bg through the former T1 tank cavity. All soil samples from SB1 were non-detect for TPH (C4- C40) and VOCs (8260 full scan). Soil samples from SB2 had detections of TPHd (C12-C22) to a maximum depth of 25 ft bg with the highest concentrations at 20 ft bg (1190 ppm TPHd SB2-20). Samples above and below this depth had detections of 970 ppm TPHd (15-foot sample) and 230 ppm TPHd (25-foot sample). A 25-ft clean zone was established from 30 to 50-ft bg. Groundwater Monitoring: Groundwater was not encountered during drilling to 50 ft. bg and is estimated to be

Map ID  
Direction  
Distance  
Elevation

MAP FINDINGS

Site

Database(s)

EDR ID Number  
EPA ID Number

**ATCO RUBBER PRODUCTS INC (Continued)**

**S112954318**

deeper than 100 ft bg. Based on the limited mass and depth to groundwater, remaining hydrocarbon impacts do not pose a threat to groundwater quality. Justification for Closure: The primary source of diesel from the USTs has been removed. The remaining TPHd C4-C40 impacts appear to be limited in mass and confined within shallow soils above 30 feet in the area of former T4 UST. Based on the lack of VOC detections in the soil and low volatility of diesel hydrocarbons, the risk of vapor intrusion appears negligible. Although the site does not meet the LTCP media-specific criteria for petroleum vapor intrusion to indoor air due to TPHd concentrations greater than 100 ppm in the bioattenuation zone and the less than 30-foot of separation between impacted soil and the foundation of existing buildings, this site should be closed. Remediation: not required Other information: The site is currently occupied by a commercial Solar company. 7/2/2014 NFA/Case closure letter issued by RCDEH

LUST:

Global Id: T10000005231  
Contact Type: Local Agency Caseworker  
Contact Name: ANDREA BRIONES  
Organization Name: RIVERSIDE COUNTY LOP  
Address: 3880 LEMON ST SUITE 200  
City: RIVERSIDE  
Email: abriones@rivco.org  
Phone Number: 9519558980

Global Id: T10000005231  
Contact Type: Regional Board Caseworker  
Contact Name: NANCY OLSON-MARTIN  
Organization Name: SANTA ANA RWQCB (REGION 8)  
Address: 3737 MAIN STREET, SUITE 500  
City: RIVERSIDE  
Email: nolson-martin@waterboards.ca.gov  
Phone Number: Not reported

LUST:

Global Id: T10000005231  
Action Type: RESPONSE  
Date: 04/30/2014  
Action: Other Report / Document

Global Id: T10000005231  
Action Type: Other  
Date: 10/25/2013  
Action: Leak Reported

Global Id: T10000005231  
Action Type: RESPONSE  
Date: 12/19/2013  
Action: Other Report / Document

Global Id: T10000005231  
Action Type: RESPONSE  
Date: 02/28/2014  
Action: Site Assessment Report - Regulator Responded



Map ID  
Direction  
Distance  
Elevation

MAP FINDINGS

Site

Database(s)

EDR ID Number  
EPA ID Number

**ATCO RUBBER PRODUCTS INC (Continued)**

**S112954318**

Global Id: T1000005231  
Action Type: RESPONSE  
Date: 02/10/2014  
Action: Request for Closure - Regulator Responded

Global Id: T1000005231  
Action Type: ENFORCEMENT  
Date: 12/30/2013  
Action: Staff Letter - #RCDEH#123013

Global Id: T1000005231  
Action Type: RESPONSE  
Date: 06/25/2014  
Action: Verbal Communication

Global Id: T1000005231  
Action Type: ENFORCEMENT  
Date: 10/25/2013  
Action: Notification - Proposition 65 - #RCDEH#102513

Global Id: T1000005231  
Action Type: Other  
Date: 07/02/2012  
Action: Leak Stopped

Global Id: T1000005231  
Action Type: ENFORCEMENT  
Date: 04/02/2014  
Action: LOP Case Closure Summary to RB - #RCDEH#040214

Global Id: T1000005231  
Action Type: RESPONSE  
Date: 01/04/2014  
Action: Preliminary Site Assessment Workplan - Regulator Responded

Global Id: T1000005231  
Action Type: ENFORCEMENT  
Date: 04/11/2014  
Action: Staff Letter - #RCDEH#041014

Global Id: T1000005231  
Action Type: ENFORCEMENT  
Date: 10/25/2013  
Action: Unauthorized Release Form - #RCDEH#102513

Global Id: T1000005231  
Action Type: ENFORCEMENT  
Date: 11/04/2013  
Action: Staff Letter - #RCDEH#110413

Global Id: T1000005231  
Action Type: RESPONSE  
Date: 07/20/2012  
Action: Tank Removal Report / UST Sampling Report

Global Id: T1000005231  
Action Type: ENFORCEMENT

Map ID  
Direction  
Distance  
Elevation

MAP FINDINGS

Site

Database(s)

EDR ID Number  
EPA ID Number

**ATCO RUBBER PRODUCTS INC (Continued)**

**S112954318**

Date: 07/02/2014  
Action: Closure/No Further Action Letter - #RCDEH closure docs

Global Id: T1000005231  
Action Type: ENFORCEMENT  
Date: 10/28/2013  
Action: Notice of Responsibility - #RCDEH#102813NotA

Global Id: T1000005231  
Action Type: ENFORCEMENT  
Date: 04/10/2014  
Action: Notification - Public Notice of Case Closure - #RCDEH#041014

Global Id: T1000005231  
Action Type: ENFORCEMENT  
Date: 07/01/2014  
Action: File review - #RCDEH SITE SUMMARY

Global Id: T1000005231  
Action Type: Other  
Date: 10/25/2013  
Action: Leak Discovery

**LUST:**

Global Id: T1000005231  
Status: Open - Case Begin Date  
Status Date: 07/02/2012

Global Id: T1000005231  
Status: Open - Site Assessment  
Status Date: 10/30/2013

Global Id: T1000005231  
Status: Open - Eligible for Closure  
Status Date: 03/28/2014

Global Id: T1000005231  
Status: Open - Eligible for Closure  
Status Date: 04/10/2014

Global Id: T1000005231  
Status: Completed - Case Closed  
Status Date: 07/02/2014

**RIVERSIDE CO. LUST:**

Region: RIVERSIDE  
Facility ID: 2013RO6600623  
Employee: Briones-LOP  
Site Closed: Yes  
Case Type: Soil only  
Facility Status: closed/action completed  
Casetype Decode: Soil only is impacted  
Fstatus Decode: Closed/Action completed

Map ID  
Direction  
Distance  
Elevation

MAP FINDINGS

Site

Database(s)

EDR ID Number  
EPA ID Number

**ATCO RUBBER PRODUCTS INC (Continued)**

**S112954318**

HAZNET:

envid: S112954318  
Year: 2006  
GEPaid: CAC002604990  
Contact: DAVID POLIZZI/Front Mngr  
Telephone: 9517884345  
Mailing Name: Not reported  
Mailing Address: 3080 12TH ST  
Mailing City,St,Zip: RIVERSIDE, CA 925074903  
Gen County: Not reported  
TSD EPA ID: CAD982444481  
TSD County: Not reported  
Waste Category: Unspecified oil-containing waste  
Disposal Method: Transfer Station  
Tons: 0.12  
Cat Decode: Not reported  
Method Decode: Not reported  
Facility County: Riverside

envid: S112954318  
Year: 2006  
GEPaid: CAC002604990  
Contact: DAVID POLIZZI/Front Mngr  
Telephone: 9517884345  
Mailing Name: Not reported  
Mailing Address: 3080 12TH ST  
Mailing City,St,Zip: RIVERSIDE, CA 925074903  
Gen County: Not reported  
TSD EPA ID: CAD982444481  
TSD County: Not reported  
Waste Category: Contaminated soil from site clean-up  
Disposal Method: Recycler  
Tons: 0.3  
Cat Decode: Not reported  
Method Decode: Not reported  
Facility County: Riverside

envid: S112954318  
Year: 2006  
GEPaid: CAC002604990  
Contact: DAVID POLIZZI/Front Mngr  
Telephone: 9517884345  
Mailing Name: Not reported  
Mailing Address: 3080 12TH ST  
Mailing City,St,Zip: RIVERSIDE, CA 925074903  
Gen County: Not reported  
TSD EPA ID: CAD982444481  
TSD County: Not reported  
Waste Category: Off-specification, aged or surplus organics  
Disposal Method: Transfer Station  
Tons: 0.06  
Cat Decode: Not reported  
Method Decode: Not reported  
Facility County: Riverside

NOTIFY 65:

Map ID  
Direction  
Distance  
Elevation

MAP FINDINGS

Site

Database(s)

EDR ID Number  
EPA ID Number

**ATCO RUBBER PRODUCTS INC (Continued)**

**S112954318**

Date Reported: Not reported  
Staff Initials: Not reported  
Board File Number: Not reported  
Facility Type: Not reported  
Discharge Date: Not reported  
Issue Date: Not reported  
Incident Description: Not reported

**F26**  
**NNE**  
**< 1/8**  
**0.056 mi.**  
**297 ft.**

**LOZANO FRANK**  
**4142 PARK AVE**  
**RIVERSIDE, CA**

**EDR Hist Auto** **1009021447**  
**N/A**

**Site 2 of 2 in cluster F**

**Relative:**  
**Lower**

EDR Hist Auto

**Actual:**  
**891 ft.**

Year: Name:  
1930 LOZANO FRANK  
1930 LOZANO FRANK  
1936 LOZANO FRANK  
1939 SOTELO MELITON

Type:  
AUTO REPAIRING  
GASOLINE AND OIL SERVICE STATIONS  
GAS AND OIL SERVICE STATIONS  
GAS AND OIL SERVICE STATIONS

**G27**  
**West**  
**< 1/8**  
**0.063 mi.**  
**331 ft.**

**SOUTHERN CALIFORNIA GAS COMPANY**  
**4495 HOWARD AVE**  
**RIVERSIDE, CA 92507**

**UST** **U002244910**  
**N/A**

**Site 1 of 4 in cluster G**

**Relative:**  
**Lower**

UST:

**Actual:**  
**880 ft.**

Facility ID: FA0014672  
Permitting Agency: Riverside County Department of Environmental Health  
Latitude: 33.9719  
Longitude: -117.3706

Facility ID: 709  
Permitting Agency: RIVERSIDE COUNTY  
Latitude: 33.97109  
Longitude: -117.37067

RIVERSIDE CO. UST:

Region: RIVERSIDE  
Total Tanks: 2

**G28**  
**West**  
**< 1/8**  
**0.063 mi.**  
**331 ft.**

**RIVERSIDE**  
**4495 HOWARD AVE**  
**RIVERSIDE, CA 92507**

**HIST UST** **U001576531**  
**N/A**

**Site 2 of 4 in cluster G**

**Relative:**  
**Lower**

HIST UST:

**Actual:**  
**880 ft.**

File Number: 0001F99B  
URL: <http://geotracker.waterboards.ca.gov/ustpdfs/pdf/0001F99B.pdf>  
Region: STATE  
Facility ID: 0000007463

Map ID  
Direction  
Distance  
Elevation

MAP FINDINGS

Site

Database(s)

EDR ID Number  
EPA ID Number

**RIVERSIDE (Continued)**

**U001576531**

Facility Type: Other  
Other Type: PUBLIC UTILITY  
Contact Name: JERRY PARKER  
Telephone: 7147816123  
Owner Name: SOUTHERN CALIF. GAS COMPANY  
Owner Address: BOX 3249 TERMINAL ANNEX  
Owner City,St,Zip: LOS ANGELES, CA 90051  
Total Tanks: 0001

Tank Num: 001  
Container Num: DEAU102  
Year Installed: Not reported  
Tank Capacity: 00000550  
Tank Used for: WASTE  
Type of Fuel: 5  
Container Construction Thickness: 12.  
Leak Detection: None

[Click here for Geo Tracker PDF:](#)

**G29**  
**West**  
**< 1/8**  
**0.063 mi.**  
**331 ft.**

**SOUTHERN CAL GAS - RIVERSIDE**  
**4495 HOWARD AVE**  
**RIVERSIDE, CA 92507**

**SWEEPS UST** **S101590008**  
**CA FID UST** **N/A**

**Site 3 of 4 in cluster G**

**Relative:**  
**Lower**  
**Actual:**  
**880 ft.**

**SWEEPS UST:**  
Status: Active  
Comp Number: 7462  
Number: 1  
Board Of Equalization: 44-011410  
Referral Date: 11-19-92  
Action Date: 11-19-92  
Created Date: 05-10-89  
Owner Tank Id: DEAV104  
SWRCB Tank Id: 33-000-007462-000001  
Tank Status: A  
Capacity: 12000  
Active Date: 11-19-92  
Tank Use: M.V. FUEL  
STG: P  
Content: REG UNLEADED  
Number Of Tanks: 2

Status: Active  
Comp Number: 7462  
Number: 1  
Board Of Equalization: 44-011410  
Referral Date: 11-19-92  
Action Date: 11-19-92  
Created Date: 05-10-89  
Owner Tank Id: DEAV101  
SWRCB Tank Id: 33-000-007462-000002  
Tank Status: A  
Capacity: 12000  
Active Date: 11-19-92  
Tank Use: M.V. FUEL  
STG: P

Map ID  
Direction  
Distance  
Elevation

MAP FINDINGS

Site

Database(s)

EDR ID Number  
EPA ID Number

**SOUTHERN CAL GAS - RIVERSIDE (Continued)**

**S101590008**

Content: REG UNLEADED  
Number Of Tanks: Not reported

CA FID UST:

Facility ID: 33002307  
Regulated By: UTNKA  
Regulated ID: Not reported  
Cortese Code: Not reported  
SIC Code: Not reported  
Facility Phone: 7143357817  
Mail To: Not reported  
Mailing Address: P O BOX 3003 ML 8042  
Mailing Address 2: Not reported  
Mailing City,St,Zip: RIVERSIDE 925075534  
Contact: Not reported  
Contact Phone: Not reported  
DUNs Number: Not reported  
NPDES Number: Not reported  
EPA ID: Not reported  
Comments: Not reported  
Status: Active

**G30**  
**West**  
**< 1/8**  
**0.063 mi.**  
**331 ft.**

**SO CAL GAS CO RIVERSIDE BASE**  
**4495 HOWARD AVE**  
**RIVERSIDE, CA 92504**

**RCRA-SQG 1000166486**  
**CAD981422272**

**Site 4 of 4 in cluster G**

**Relative:**  
**Lower**  
**Actual:**  
**880 ft.**

RCRA-SQG:  
Date form received by agency: 06/23/1986  
Facility name: SO CAL GAS CO RIVERSIDE BASE  
Facility address: 4495 HOWARD AVE  
RIVERSIDE, CA 92504  
EPA ID: CAD981422272  
Mailing address: PO BOX 3249 TERMINAL ANNEX  
LOS ANGELES, CA 90051  
Contact: ENVIRONMENTAL MANAGER  
Contact address: 4495 HOWARD AVE  
RIVERSIDE, CA 92504  
Contact country: US  
Contact telephone: 213-289-3075  
Contact email: Not reported  
EPA Region: 09  
Classification: Small Small Quantity Generator  
Description: Handler: generates more than 100 and less than 1000 kg of hazardous waste during any calendar month and accumulates less than 6000 kg of hazardous waste at any time; or generates 100 kg or less of hazardous waste during any calendar month, and accumulates more than 1000 kg of hazardous waste at any time

Owner/Operator Summary:

Owner/operator name: SO CA GAS CO  
Owner/operator address: NOT REQUIRED  
NOT REQUIRED, ME 99999  
Owner/operator country: Not reported  
Owner/operator telephone: 415-555-1212  
Owner/operator email: Not reported

Map ID  
Direction  
Distance  
Elevation

MAP FINDINGS

Site

Database(s)

EDR ID Number  
EPA ID Number

**SO CAL GAS CO RIVERSIDE BASE (Continued)**

**1000166486**

Owner/operator fax: Not reported  
Owner/operator extension: Not reported  
Legal status: Private  
Owner/Operator Type: Owner  
Owner/Op start date: Not reported  
Owner/Op end date: Not reported

Owner/operator name: NOT REQUIRED  
Owner/operator address: NOT REQUIRED  
NOT REQUIRED, ME 99999

Owner/operator country: Not reported  
Owner/operator telephone: 415-555-1212  
Owner/operator email: Not reported  
Owner/operator fax: Not reported  
Owner/operator extension: Not reported  
Legal status: Private  
Owner/Operator Type: Operator  
Owner/Op start date: Not reported  
Owner/Op end date: Not reported

Handler Activities Summary:

U.S. importer of hazardous waste: No  
Mixed waste (haz. and radioactive): No  
Recycler of hazardous waste: No  
Transporter of hazardous waste: No  
Treater, storer or disposer of HW: No  
Underground injection activity: No  
On-site burner exemption: No  
Furnace exemption: No  
Used oil fuel burner: No  
Used oil processor: No  
User oil refiner: No  
Used oil fuel marketer to burner: No  
Used oil Specification marketer: No  
Used oil transfer facility: No  
Used oil transporter: No

Violation Status: No violations found

**H31  
NNW  
< 1/8  
0.067 mi.  
356 ft.**

**CAMPBELL GLEN W  
3010 11TH ST  
RIVERSIDE, CA 92507  
Site 1 of 3 in cluster H**

**EDR Hist Auto 1021789440  
N/A**

**Relative:  
Lower**

EDR Hist Auto

**Actual:  
863 ft.**

Year: Name:  
1971 CAMPBELL GLEN W  
1972 CAMPBELL GLEN W  
1973 CAMPBELL GLEN W  
1974 CAMPBELL GLEN W

Type:  
Toys And Hobby Goods And Supplies  
Toys And Hobby Goods And Supplies  
Petroleum Products, NEC  
Petroleum Products, NEC

MAP FINDINGS

Map ID  
Direction  
Distance  
Elevation

Site

Database(s)

EDR ID Number  
EPA ID Number

**H32**  
**NNW**  
**< 1/8**  
**0.067 mi.**  
**356 ft.**

**FORMER POMA DISTRIBUTING COMPANY**  
**3010 11TH STREET**  
**RIVERSIDE, CA 92501**

**SLIC S105502119**  
**N/A**

**Site 2 of 3 in cluster H**

**Relative:**  
**Lower**  
**Actual:**  
**863 ft.**

**SLIC:**  
Region: STATE  
**Facility Status: Open - Inactive**  
Status Date: 03/01/2006  
Global Id: SL606592762  
Lead Agency: SANTA ANA RWQCB (REGION 8)  
Lead Agency Case Number: Not reported  
Latitude: 33.975072  
Longitude: -117.367024  
Case Type: Cleanup Program Site  
Case Worker: KS  
Local Agency: Not reported  
RB Case Number: Not reported  
File Location: Regional Board  
Potential Media Affected: Not reported  
Potential Contaminants of Concern: Not reported  
Site History: The site overlies a contaminant groundwater plume of low concentration petroleum hydrocarbon. Low concentrations of VOCs have also been detected in several monitoring wells near the site, associated with upgradient source (s). Limited soil vapor extraction were performed in 1998.

[Click here to access the California GeoTracker records for this facility:](#)

SLIC REG 8:

Type: Soil  
Facility Status: 6  
Staff: Kamron Saremi, Tel 909-782-4303, SLIC  
Substance: TPH  
Lead Agency: Regional Board  
Location Code: Not reported  
Thomas Bros Code: Not reported

**E33**  
**NNW**  
**< 1/8**  
**0.069 mi.**  
**365 ft.**

**FMC CORP CITRUS MACHINERY DIV**  
**3075 12ST ST**  
**RIVERSIDE, CA 92502**

**RCRA-SQG 1000109332**  
**FINDS CAD990724361**  
**ECHO**

**Site 5 of 5 in cluster E**

**Relative:**  
**Lower**  
**Actual:**  
**877 ft.**

**RCRA-SQG:**  
Date form received by agency: 09/01/1996  
Facility name: FMC CORP CITRUS MACHINERY DIV  
Facility address: 3075 12ST ST  
RIVERSIDE, CA 92502  
EPA ID: CAD990724361  
Mailing address: 12ST ST  
RIVERSIDE, CA 92502  
Contact: Not reported  
Contact address: Not reported  
Not reported  
Contact country: US  
Contact telephone: Not reported  
Contact email: Not reported



Map ID  
Direction  
Distance  
Elevation

MAP FINDINGS

Site

Database(s)

EDR ID Number  
EPA ID Number

**FMC CORP CITRUS MACHINERY DIV (Continued)**

**1000109332**

EPA Region: 09  
Classification: Small Small Quantity Generator  
Description: Handler: generates more than 100 and less than 1000 kg of hazardous waste during any calendar month and accumulates less than 6000 kg of hazardous waste at any time; or generates 100 kg or less of hazardous waste during any calendar month, and accumulates more than 1000 kg of hazardous waste at any time

Owner/Operator Summary:

Owner/operator name: NOT REQUIRED  
Owner/operator address: NOT REQUIRED, ME 99999  
Owner/operator country: Not reported  
Owner/operator telephone: 415-555-1212  
Owner/operator email: Not reported  
Owner/operator fax: Not reported  
Owner/operator extension: Not reported  
Legal status: Private  
Owner/Operator Type: Operator  
Owner/Op start date: Not reported  
Owner/Op end date: Not reported

Owner/operator name: FMC CORP  
Owner/operator address: NOT REQUIRED, ME 99999  
Owner/operator country: Not reported  
Owner/operator telephone: 415-555-1212  
Owner/operator email: Not reported  
Owner/operator fax: Not reported  
Owner/operator extension: Not reported  
Legal status: Private  
Owner/Operator Type: Owner  
Owner/Op start date: Not reported  
Owner/Op end date: Not reported

Handler Activities Summary:

U.S. importer of hazardous waste: No  
Mixed waste (haz. and radioactive): No  
Recycler of hazardous waste: No  
Transporter of hazardous waste: No  
Treater, storer or disposer of HW: No  
Underground injection activity: No  
On-site burner exemption: No  
Furnace exemption: No  
Used oil fuel burner: No  
Used oil processor: No  
User oil refiner: No  
Used oil fuel marketer to burner: No  
Used oil Specification marketer: No  
Used oil transfer facility: No  
Used oil transporter: No

Violation Status: No violations found

FINDS:

Registry ID: 110002903635

Map ID  
 Direction  
 Distance  
 Elevation

MAP FINDINGS

Site

Database(s)

EDR ID Number  
 EPA ID Number

**FMC CORP CITRUS MACHINERY DIV (Continued)**

**1000109332**

Environmental Interest/Information System

RCRAInfo is a national information system that supports the Resource Conservation and Recovery Act (RCRA) program through the tracking of events and activities related to facilities that generate, transport, and treat, store, or dispose of hazardous waste. RCRAInfo allows RCRA program staff to track the notification, permit, compliance, and corrective action activities required under RCRA.

[Click this hyperlink](#) while viewing on your computer to access additional FINDS: detail in the EDR Site Report.

ECHO:

Envid: 1000109332  
 Registry ID: 110002903635  
 DFR URL: <http://echo.epa.gov/detailed-facility-report?fid=110002903635>

**H34**  
**North**  
**< 1/8**  
**0.081 mi.**  
**428 ft.**

**ROYAL CITRUS CO INC**  
**2995 11TH ST**  
**RIVERSIDE, CA 92507**

**Site 3 of 3 in cluster H**

**UST U003803331**  
**N/A**

**Relative:**  
**Lower**  
**Actual:**  
**860 ft.**

UST:  
 Facility ID: 658  
 Permitting Agency: RIVERSIDE COUNTY  
 Latitude: 33.975  
 Longitude: -117.36777

**I35**  
**West**  
**< 1/8**  
**0.089 mi.**  
**469 ft.**

**FMC CORP**  
**4430 COMMERCE ST**  
**RIVERSIDE, CA 92507**

**Site 1 of 4 in cluster I**

**HIST UST U001576505**  
**CHMIRS N/A**  
**EMI**

**Relative:**  
**Lower**  
**Actual:**  
**876 ft.**

HIST UST:  
 File Number: 0001F68F  
 URL: <http://geotracker.waterboards.ca.gov/ustpdfs/pdf/0001F68F.pdf>  
 Region: STATE  
 Facility ID: 00000007395  
 Facility Type: Other  
 Other Type: WAX MIXING  
 Contact Name: E. S. ROMO  
 Telephone: 7143594120  
 Owner Name: FMC CORPORATION  
 Owner Address: 1540 LINDEN ST.  
 Owner City,St,Zip: RIVERSIDE, CA 92507  
 Total Tanks: 0007  
  
 Tank Num: 001  
 Container Num: 1  
 Year Installed: Not reported  
 Tank Capacity: 00006000  
 Tank Used for: PRODUCT  
 Type of Fuel: UNLEADED  
 Container Construction Thickness: 1/4

Map ID  
Direction  
Distance  
Elevation

MAP FINDINGS

Site

Database(s)

EDR ID Number  
EPA ID Number

**FMC CORP (Continued)**

**U001576505**

Leak Detection:	None
Tank Num:	002
Container Num:	5
Year Installed:	Not reported
Tank Capacity:	00006000
Tank Used for:	PRODUCT
Type of Fuel:	Not reported
Container Construction Thickness:	1/4
Leak Detection:	None
Tank Num:	003
Container Num:	6
Year Installed:	Not reported
Tank Capacity:	00006000
Tank Used for:	PRODUCT
Type of Fuel:	Not reported
Container Construction Thickness:	1/4
Leak Detection:	None
Tank Num:	004
Container Num:	2
Year Installed:	Not reported
Tank Capacity:	00004000
Tank Used for:	PRODUCT
Type of Fuel:	Not reported
Container Construction Thickness:	3/16
Leak Detection:	None
Tank Num:	005
Container Num:	3
Year Installed:	Not reported
Tank Capacity:	00004000
Tank Used for:	PRODUCT
Type of Fuel:	Not reported
Container Construction Thickness:	3/16
Leak Detection:	None
Tank Num:	006
Container Num:	4
Year Installed:	Not reported
Tank Capacity:	00008000
Tank Used for:	PRODUCT
Type of Fuel:	Not reported
Container Construction Thickness:	1/4
Leak Detection:	None
Tank Num:	007
Container Num:	7
Year Installed:	Not reported
Tank Capacity:	00005000
Tank Used for:	WASTE
Type of Fuel:	Not reported
Container Construction Thickness:	1/4
Leak Detection:	None

Map ID  
Direction  
Distance  
Elevation

MAP FINDINGS

Site

Database(s)

EDR ID Number  
EPA ID Number

**FMC CORP (Continued)**

**U001576505**

[Click here for Geo Tracker PDF:](#)

CHMIRS:

OES Incident Number:	5-3256
OES notification:	05/31/2005
OES Date:	Not reported
OES Time:	Not reported
<b>Date Completed:</b>	<b>Not reported</b>
Property Use:	Not reported
Agency Id Number:	Not reported
Agency Incident Number:	Not reported
Time Notified:	Not reported
Time Completed:	Not reported
Surrounding Area:	Not reported
Estimated Temperature:	Not reported
Property Management:	Not reported
More Than Two Substances Involved?:	Not reported
Resp Agncy Personel # Of Decontaminated:	Not reported
Responding Agency Personel # Of Injuries:	Not reported
Responding Agency Personel # Of Fatalities:	Not reported
Others Number Of Decontaminated:	Not reported
Others Number Of Injuries:	Not reported
Others Number Of Fatalities:	Not reported
Vehicle Make/year:	Not reported
Vehicle License Number:	Not reported
Vehicle State:	Not reported
Vehicle Id Number:	Not reported
CA DOT PUC/ICC Number:	Not reported
Company Name:	Not reported
Reporting Officer Name/ID:	Not reported
Report Date:	Not reported
Facility Telephone:	Not reported
Waterway Involved:	Not reported
Waterway:	storm drain
Spill Site:	Not reported
Cleanup By:	Reporting Party
Containment:	Not reported
What Happened:	Not reported
Type:	Not reported
Measure:	Not reported
Other:	Not reported
Date/Time:	Not reported
Year:	2005
Agency:	Riverside Sewer Plant
Incident Date:	5/28/2005 12:00:00 AM
Admin Agency:	Riverside City Fire Department
Amount:	Not reported
Contained:	Yes
Site Type:	Road
E Date:	Not reported
Substance:	raw sewage
Gallons:	23000
Unknown:	0
Substance #2:	Not reported
Substance #3:	Not reported
Evacuations:	0
Number of Injuries:	0

Map ID  
Direction  
Distance  
Elevation

MAP FINDINGS

Site

Database(s)

EDR ID Number  
EPA ID Number

**FMC CORP (Continued)**

**U001576505**

Number of Fatalities:	0
#1 Pipeline:	Not reported
#2 Pipeline:	Not reported
#3 Pipeline:	Not reported
#1 Vessel >= 300 Tons:	Not reported
#2 Vessel >= 300 Tons:	Not reported
#3 Vessel >= 300 Tons:	Not reported
Evacs:	Not reported
Injuries:	Not reported
Fatals:	Not reported
Comments:	Not reported
Description:	grease and rags in sewer line caused blockage and the sewer to overflow
OES Incident Number:	5-3251
OES notification:	05/31/2005
OES Date:	Not reported
OES Time:	Not reported
<b>Date Completed:</b>	<b>Not reported</b>
Property Use:	Not reported
Agency Id Number:	Not reported
Agency Incident Number:	Not reported
Time Notified:	Not reported
Time Completed:	Not reported
Surrounding Area:	Not reported
Estimated Temperature:	Not reported
Property Management:	Not reported
More Than Two Substances Involved?:	Not reported
Resp Agncy Personel # Of Decontaminated:	Not reported
Responding Agency Personel # Of Injuries:	Not reported
Responding Agency Personel # Of Fatalities:	Not reported
Others Number Of Decontaminated:	Not reported
Others Number Of Injuries:	Not reported
Others Number Of Fatalities:	Not reported
Vehicle Make/year:	Not reported
Vehicle License Number:	Not reported
Vehicle State:	Not reported
Vehicle Id Number:	Not reported
CA DOT PUC/ICC Number:	Not reported
Company Name:	Not reported
Reporting Officer Name/ID:	Not reported
Report Date:	Not reported
Facility Telephone:	Not reported
Waterway Involved:	Not reported
Waterway:	Santa Ana River
Spill Site:	Not reported
Cleanup By:	Reporting Party
Containment:	Not reported
What Happened:	Not reported
Type:	Not reported
Measure:	Not reported
Other:	Not reported
Date/Time:	Not reported
Year:	2005
Agency:	City of Riverside
Incident Date:	5/31/2005 12:00:00 AM
Admin Agency:	Riverside City Fire Department

Map ID  
Direction  
Distance  
Elevation

MAP FINDINGS

Site

Database(s)

EDR ID Number  
EPA ID Number

**FMC CORP (Continued)**

**U001576505**

Amount: Not reported  
Contained: Yes  
Site Type: Utilities/Substation  
E Date: Not reported  
Substance: Sewage  
Gallons: 23,562  
Unknown: 0  
Substance #2: Not reported  
Substance #3: Not reported  
Evacuations: 0  
Number of Injuries: 0  
Number of Fatalities: 0  
#1 Pipeline: Not reported  
#2 Pipeline: Not reported  
#3 Pipeline: Not reported  
#1 Vessel >= 300 Tons: Not reported  
#2 Vessel >= 300 Tons: Not reported  
#3 Vessel >= 300 Tons: Not reported  
Evacs: Not reported  
Injuries: Not reported  
Fatals: Not reported  
Comments: Not reported  
Description: Per caller, a grease blockage in a sewer line caused the release.

**EMI:**

Year: 1987  
County Code: 33  
Air Basin: SC  
Facility ID: 19613  
Air District Name: SC  
SIC Code: 2879  
Air District Name: SOUTH COAST AQMD  
Community Health Air Pollution Info System: Not reported  
Consolidated Emission Reporting Rule: Not reported  
Total Organic Hydrocarbon Gases Tons/Yr: 0  
Reactive Organic Gases Tons/Yr: 0  
Carbon Monoxide Emissions Tons/Yr: 0  
NOX - Oxides of Nitrogen Tons/Yr: 0  
SOX - Oxides of Sulphur Tons/Yr: 0  
Particulate Matter Tons/Yr: 0  
Part. Matter 10 Micrometers and Smlr Tons/Yr: 0

Year: 1990  
County Code: 33  
Air Basin: SC  
Facility ID: 19613  
Air District Name: SC  
SIC Code: 3535  
Air District Name: SOUTH COAST AQMD  
Community Health Air Pollution Info System: Not reported  
Consolidated Emission Reporting Rule: Not reported  
Total Organic Hydrocarbon Gases Tons/Yr: 0  
Reactive Organic Gases Tons/Yr: 0  
Carbon Monoxide Emissions Tons/Yr: 0  
NOX - Oxides of Nitrogen Tons/Yr: 0  
SOX - Oxides of Sulphur Tons/Yr: 0

Map ID  
Direction  
Distance  
Elevation

MAP FINDINGS

Site

Database(s)

EDR ID Number  
EPA ID Number

**FMC CORP (Continued)**

**U001576505**

Particulate Matter Tons/Yr: 0  
Part. Matter 10 Micrometers and Smllr Tons/Yr:0

**I36**  
**West**  
**< 1/8**  
**0.089 mi.**  
**469 ft.**

**F M C TECHNOLOGIES INC**  
**4430 COMMERCE ST**  
**RIVERSIDE, CA 92507**

**RCRA-SQG** **1000109297**  
**CAD008370041**

**Site 2 of 4 in cluster I**

**Relative:**  
**Lower**

RCRA-SQG:

**Actual:**  
**876 ft.**

Date form received by agency:06/19/2001  
Facility name: F M C TECHNOLOGIES INC  
Facility address: 4430 COMMERCE ST  
RIVERSIDE, CA 92507  
EPA ID: CAD008370041  
Mailing address: BOX 5710  
RIVERSIDE, CA 92517  
Contact: CHRISTINA CAMPOS  
Contact address: BOX 5710  
RIVERSIDE, CA 92517  
Contact country: US  
Contact telephone: 909-222-2300  
Contact email: Not reported  
EPA Region: 09  
Classification: Small Small Quantity Generator  
Description: Handler: generates more than 100 and less than 1000 kg of hazardous waste during any calendar month and accumulates less than 6000 kg of hazardous waste at any time; or generates 100 kg or less of hazardous waste during any calendar month, and accumulates more than 1000 kg of hazardous waste at any time

**Owner/Operator Summary:**

Owner/operator name: RICHARD L HOUTZER  
Owner/operator address: BOX 5710  
RIVERSIDE, CA 92517  
Owner/operator country: Not reported  
Owner/operator telephone: 909-222-2300  
Owner/operator email: Not reported  
Owner/operator fax: Not reported  
Owner/operator extension: Not reported  
Legal status: Private  
Owner/Operator Type: Owner  
Owner/Op start date: Not reported  
Owner/Op end date: Not reported  
  
Owner/operator name: NOT REQUIRED  
Owner/operator address: NOT REQUIRED  
NOT REQUIRED, ME 99999  
Owner/operator country: Not reported  
Owner/operator telephone: 415-555-1212  
Owner/operator email: Not reported  
Owner/operator fax: Not reported  
Owner/operator extension: Not reported  
Legal status: Private  
Owner/Operator Type: Operator  
Owner/Op start date: Not reported  
Owner/Op end date: Not reported

Map ID  
Direction  
Distance  
Elevation

MAP FINDINGS

Site

Database(s)

EDR ID Number  
EPA ID Number

**F M C TECHNOLOGIES INC (Continued)**

**1000109297**

Handler Activities Summary:

U.S. importer of hazardous waste: No  
Mixed waste (haz. and radioactive): No  
Recycler of hazardous waste: No  
Transporter of hazardous waste: No  
Treater, storer or disposer of HW: No  
Underground injection activity: No  
On-site burner exemption: No  
Furnace exemption: No  
Used oil fuel burner: No  
Used oil processor: No  
User oil refiner: No  
Used oil fuel marketer to burner: No  
Used oil Specification marketer: No  
Used oil transfer facility: No  
Used oil transporter: No

- . Waste code: D000
- . Waste name: Not Defined
  
- . Waste code: D001
- . Waste name: IGNITABLE WASTE
  
- . Waste code: D002
- . Waste name: CORROSIVE WASTE
  
- . Waste code: D018
- . Waste name: BENZENE
  
- . Waste code: D039
- . Waste name: TETRACHLOROETHYLENE
  
- . Waste code: D040
- . Waste name: TRICHLORETHYLENE

Historical Generators:

Date form received by agency: 09/01/1996  
Site name: F M C TECHNOLOGIES INC  
Classification: Large Quantity Generator

Violation Status: No violations found

I37  
WNW  
< 1/8  
0.094 mi.  
497 ft.

**MOBIL OIL CORPORATION**  
**4426 COMMERCE**  
**RIVERSIDE, CA 92507**

**Site 3 of 4 in cluster I**

**EDR Hist Auto 1021155701**  
**N/A**

**Relative:**  
**Lower**

EDR Hist Auto

**Actual:**  
**875 ft.**

Year: Name:  
1989 MOBIL OIL CORPORATION  
1990 MOBIL OIL CORPORATION

Type:  
Gasoline Service Stations  
Gasoline Service Stations



MAP FINDINGS

Map ID  
Direction  
Distance  
Elevation

Site

Database(s)

EDR ID Number  
EPA ID Number

**I38**  
**WNW**  
**< 1/8**  
**0.101 mi.**  
**535 ft.**

**FAIRFIELD CHEMICALS**  
**3075 14TH ST**  
**RIVERSIDE, CA 92507**  
  
**Site 4 of 4 in cluster I**

**ENVIROSTOR**    **S109422426**  
**N/A**

**Relative:**  
**Lower**  
  
**Actual:**  
**874 ft.**

**ENVIROSTOR:**  
 Facility ID: 60000221  
 Status: Inactive - Needs Evaluation  
 Status Date: 03/06/2006  
 Site Code: Not reported  
 Site Type: Evaluation  
 Site Type Detailed: Evaluation  
 Acres: 7.45  
 NPL: NO  
 Regulatory Agencies: SMBRP, US EPA  
 Lead Agency: SMBRP  
 Program Manager: Not reported  
 Supervisor: \* Greg Holmes  
 Division Branch: Cleanup Cypress  
 Assembly: 61  
 Senate: 31  
 Special Program: EPA - PASI  
 Restricted Use: NO  
 Site Mgmt Req: NONE SPECIFIED  
 Funding: Not Applicable  
 Latitude: 33.96983  
 Longitude: -117.3741  
 APN: 211231023  
 Past Use: FUEL - AIRCRAFT STORAGE/ REFUELING  
 Potential COC: Perchlorate  
 Confirmed COC: 30017-NO  
 Potential Description: NONE SPECIFIED  
 Alias Name: 211231023  
 Alias Type: APN  
 Alias Name: CAN000908323  
 Alias Type: EPA Identification Number  
 Alias Name: 60000221  
 Alias Type: Envirostor ID Number

**Completed Info:**  
 Completed Area Name: PROJECT WIDE  
 Completed Sub Area Name: Not reported  
 Completed Document Type: Site Screening  
 Completed Date: 06/13/2006  
 Comments: EPA concurrence June 13, 2006

Future Area Name: Not reported  
 Future Sub Area Name: Not reported  
 Future Document Type: Not reported  
 Future Due Date: Not reported  
 Schedule Area Name: Not reported  
 Schedule Sub Area Name: Not reported  
 Schedule Document Type: Not reported  
 Schedule Due Date: Not reported  
 Schedule Revised Date: Not reported

MAP FINDINGS

Map ID  
Direction  
Distance  
Elevation

Site

Database(s)

EDR ID Number  
EPA ID Number

**39**  
**WSW**  
**< 1/8**  
**0.118 mi.**  
**622 ft.**

**OLSEN MEAT COMPANY INC**  
**4505 HOWARD AVE**  
**RIVERSIDE, CA 92507**

**SWEEPS UST**    **S101589885**  
**CA FID UST**    **N/A**

**Relative:**  
**Lower**  
**Actual:**  
**881 ft.**

**SWEEPS UST:**  
Status: Active  
Comp Number: 41815  
Number: 1  
Board Of Equalization: Not reported  
Referral Date: 10-26-89  
Action Date: 10-26-89  
Created Date: 10-26-89  
Owner Tank Id: 001683  
SWRCB Tank Id: 33-000-041815-000001  
Tank Status: A  
Capacity: 1000  
Active Date: 10-26-89  
Tank Use: M.V. FUEL  
STG: P  
Content: REG UNLEADED  
Number Of Tanks: 1

**CA FID UST:**  
Facility ID: 33000463  
Regulated By: UTNKA  
Regulated ID: Not reported  
Cortese Code: Not reported  
SIC Code: Not reported  
Facility Phone: 7146838811  
Mail To: Not reported  
Mailing Address: P O BOX 5132  
Mailing Address 2: Not reported  
Mailing City,St,Zip: RIVERSIDE 92507  
Contact: Not reported  
Contact Phone: Not reported  
DUNs Number: Not reported  
NPDES Number: Not reported  
EPA ID: Not reported  
Comments: Not reported  
Status: Active

**J40**  
**NNW**  
**1/8-1/4**  
**0.135 mi.**  
**713 ft.**

**RIVERSIDE PLUME**  
**DOWNTOWN RIVERSIDE**  
**RIVERSIDE, CA**

**SLIC**    **S106486916**  
**N/A**

**Site 1 of 2 in cluster J**

**Relative:**  
**Lower**  
**Actual:**  
**872 ft.**

**SLIC:**  
Region: STATE  
**Facility Status: Open - Inactive**  
Status Date: 05/12/2015  
Global Id: SLT8R0373922  
Lead Agency: SANTA ANA RWQCB (REGION 8)  
Lead Agency Case Number: Not reported  
Latitude: 33.975894080962  
Longitude: -117.369389533997  
Case Type: Cleanup Program Site

Map ID  
 Direction  
 Distance  
 Elevation

MAP FINDINGS

Site

Database(s)

EDR ID Number  
 EPA ID Number

**RIVERSIDE PLUME (Continued)**

**S106486916**

Case Worker: KS  
 Local Agency: Not reported  
 RB Case Number: SLT8R037  
 File Location: Not reported  
 Potential Media Affected: Not reported  
 Potential Contaminants of Concern: Not reported  
 Site History: Not reported

[Click here to access the California GeoTracker records for this facility:](#)

**J41  
 NNW  
 1/8-1/4  
 0.148 mi.  
 781 ft.**

**FMC CORP.  
 3087 12TH STREET  
 RIVERSIDE, CA 92507  
 Site 2 of 2 in cluster J**

**SLIC S106486914  
 N/A**

**Relative:  
 Lower  
 Actual:  
 869 ft.**

**SLIC:**  
 Region: STATE  
**Facility Status: Open - Inactive**  
 Status Date: 05/16/2016  
 Global Id: SLT8R0333918  
 Lead Agency: SANTA ANA RWQCB (REGION 8)  
 Lead Agency Case Number: Not reported  
 Latitude: 33.9759207723475  
 Longitude: -117.368724346161  
 Case Type: Cleanup Program Site  
 Case Worker: KS  
 Local Agency: Not reported  
 RB Case Number: SLT8R033  
 File Location: Regional Board  
 Potential Media Affected: Not reported  
 Potential Contaminants of Concern: Not reported  
 Site History: Volatile Organic Compounds (VOCs) were detected in several emergency supply wells owned and operated by the City of Riverside in the proximity to the former FMC sometimes in early 1980s. Several investigations at the former FMC (on-site and off-site) were conducted, including soil and groundwater in early 1990s in order to determine the probable source of the VOCs found in groundwater in the immediate area. The available technical data obtained from the investigations did not provide information to consider the former FMC as the primary responsible party for VOC-impacted wells.

[Click here to access the California GeoTracker records for this facility:](#)

**K42  
 North  
 1/8-1/4  
 0.152 mi.  
 800 ft.**

**SO CAL GAS/RIVERSIDE MGP  
 10TH ST AND HOWARD  
 RIVERSIDE, CA 92507  
 Site 1 of 3 in cluster K**

**HIST CORTESE S105025884  
 N/A**

**Relative:  
 Lower  
 Actual:  
 873 ft.**

**HIST CORTESE:**  
 Region: CORTESE  
 Facility County Code: 33  
 Reg By: CALSI  
 Reg Id: 33490085

MAP FINDINGS

Map ID  
 Direction  
 Distance  
 Elevation

Site

Database(s)

EDR ID Number  
 EPA ID Number

**K43**  
**North**  
**1/8-1/4**  
**0.152 mi.**  
**800 ft.**

**SO CAL GAS/RIVERSIDE MGP**  
**10TH STREET AND HOWARD**  
**RIVERSIDE, CA 92507**

**ENVIROSTOR**  
**VCP**  
**DEED**

**S101481581**  
**N/A**

**Site 2 of 3 in cluster K**

**Relative:**  
**Lower**  
**Actual:**  
**873 ft.**

**ENVIROSTOR:**  
 Facility ID: 33490085  
 Status: Certified O&M - Land Use Restrictions Only  
 Status Date: 07/29/2013  
 Site Code: 400964  
 Site Type: Voluntary Cleanup  
 Site Type Detailed: Voluntary Cleanup  
 Acres: 1.2  
 NPL: NO  
 Regulatory Agencies: SMBRP  
 Lead Agency: SMBRP  
 Program Manager: Chand Sultana  
 Supervisor: Sayareh Amirebrahimi  
 Division Branch: Cleanup Chatsworth  
 Assembly: 61  
 Senate: 31  
 Special Program: Voluntary Cleanup Program  
 Restricted Use: YES  
 Site Mgmt Req: NONE SPECIFIED  
 Funding: Responsible Party  
 Latitude: 33.975  
 Longitude: -117.368  
 APN: 211-201-004, 211-201-039  
 Past Use: MANUFACTURED GAS PLANT  
 Potential COC: Polynuclear aromatic hydrocarbons (PAHs)  
 Confirmed COC: Polynuclear aromatic hydrocarbons (PAHs)  
 Potential Description: SOIL  
 Alias Name: RIVERSIDE MPG SITE  
 Alias Type: Alternate Name  
 Alias Name: SO CAL GAS - RIVERSIDE  
 Alias Type: Alternate Name  
 Alias Name: SOUTHERN CALIFORNIA GAS  
 Alias Type: Alternate Name  
 Alias Name: SOUTHERN CALIFORNIA GAS COMPANY  
 Alias Type: Alternate Name  
 Alias Name: TOWN GAS SITE - RIVERSIDE  
 Alias Type: Alternate Name  
 Alias Name: 211-201-004  
 Alias Type: APN  
 Alias Name: 211-201-039  
 Alias Type: APN  
 Alias Name: 110033615746  
 Alias Type: EPA (FRS #)  
 Alias Name: 400964  
 Alias Type: Project Code (Site Code)  
 Alias Name: 33490085  
 Alias Type: Envirostor ID Number

**Completed Info:**  
 Completed Area Name: PROJECT WIDE  
 Completed Sub Area Name: Not reported  
 Completed Document Type: Correspondence  
 Completed Date: 10/19/2010  
 Comments: Draft and send out cost estimate letter for fiscal year 2010-2011

Map ID  
Direction  
Distance  
Elevation

MAP FINDINGS

Site

Database(s)

EDR ID Number  
EPA ID Number

**SO CAL GAS/RIVERSIDE MGP (Continued)**

**S101481581**

Completed Area Name: PROJECT WIDE  
Completed Sub Area Name: Not reported  
Completed Document Type: \*Voluntary Cleanup Agreement Completion  
Completed Date: 08/20/1993  
Comments: Not reported

Completed Area Name: PROJECT WIDE  
Completed Sub Area Name: Not reported  
Completed Document Type: Annual Oversight Cost Estimate  
Completed Date: 10/20/2015  
Comments: Riverside MGP Annual Cost Estimate Letter

Completed Area Name: PROJECT WIDE  
Completed Sub Area Name: Not reported  
Completed Document Type: Correspondence  
Completed Date: 10/31/2016  
Comments: Annual Cost Estimate Letter FY 16-17

Completed Area Name: PROJECT WIDE  
Completed Sub Area Name: Not reported  
Completed Document Type: Land Use Restriction  
Completed Date: 06/01/2012  
Comments: Not reported

Completed Area Name: PROJECT WIDE  
Completed Sub Area Name: Not reported  
Completed Document Type: Certification  
Completed Date: 11/29/2012  
Comments: Not reported

Completed Area Name: PROJECT WIDE  
Completed Sub Area Name: Not reported  
Completed Document Type: CEQA - Initial Study/ Neg. Declaration  
Completed Date: 10/15/2007  
Comments: DTSC approved the Negative Declaration.

Completed Area Name: PROJECT WIDE  
Completed Sub Area Name: Not reported  
Completed Document Type: Supplemental Site Investigation Report  
Completed Date: 12/09/2005  
Comments: DTSC conditionally approved the SSI/HRA report and recommended to proceed with the submittal of the RAW.

Completed Area Name: PROJECT WIDE  
Completed Sub Area Name: Not reported  
Completed Document Type: Remedial Action Plan  
Completed Date: 10/15/2007  
Comments: DTSC approved the RAP and the Negative Declaration for the site. The site's soil is contaminated with elevated levels of polycyclic aromatic hydrocarbons (PAHs), total petroleum hydrocarbons (TPHs), volatile organic compounds (VOCs), polychlorinated biphenyls (PCBs), benzidine, lead and arsenic. The selected remedial alternative is the excavation of all contaminated soil above site target criteria. The excavated soil will be removed and transported off-site for treatment/recycling or disposal. It is expected that approximately 100,000 tons of contaminated soil will be removed from the site. The excavated area will be restored by backfilling with clean imported

Map ID  
Direction  
Distance  
Elevation

MAP FINDINGS

Site

Database(s)

EDR ID Number  
EPA ID Number

**SO CAL GAS/RIVERSIDE MGP (Continued)**

**S101481581**

soil, followed by compacting and grading.

Completed Area Name: PROJECT WIDE  
Completed Sub Area Name: Not reported  
Completed Document Type: Preliminary Endangerment Assessment Report  
Completed Date: 06/02/1994  
Comments: PEA considered complete. Further investigation/remediation warranted in future on lo-priority basis.

Completed Area Name: PROJECT WIDE  
Completed Sub Area Name: Not reported  
Completed Document Type: Monitoring Report  
Completed Date: 01/04/2006  
Comments: DTSC completed review and suggested incorporation of acceptable response into subsequent quarterly reports.

Completed Area Name: PROJECT WIDE  
Completed Sub Area Name: Not reported  
Completed Document Type: Monitoring Report  
Completed Date: 01/31/2005  
Comments: Approved and asked to incorporate comments in the 2nd quarter report.

Completed Area Name: PROJECT WIDE  
Completed Sub Area Name: Not reported  
Completed Document Type: Monitoring Report  
Completed Date: 04/18/2006  
Comments: Approved and recommended to incorporate comments in the 3rd quarter monitoring report.

Completed Area Name: PROJECT WIDE  
Completed Sub Area Name: Not reported  
Completed Document Type: Monitoring Report  
Completed Date: 05/25/2006  
Comments: DTSC does not have any comments.

Completed Area Name: PROJECT WIDE  
Completed Sub Area Name: Not reported  
Completed Document Type: Feasibility Study Report  
Completed Date: 06/25/2007  
Comments: DTSC approved the FS.

Completed Area Name: PROJECT WIDE  
Completed Sub Area Name: Not reported  
Completed Document Type: Monitoring Report  
Completed Date: 11/22/2006  
Comments: DTSC approved the report with comments. However, recommended to incorporate DTSC's comments in the future reports.

Completed Area Name: PROJECT WIDE  
Completed Sub Area Name: Not reported  
Completed Document Type: Monitoring Report  
Completed Date: 06/11/2007  
Comments: Not reported

Completed Area Name: PROJECT WIDE  
Completed Sub Area Name: Not reported  
Completed Document Type: Monitoring Report

Map ID  
Direction  
Distance  
Elevation

MAP FINDINGS

Site

Database(s)

EDR ID Number  
EPA ID Number

**SO CAL GAS/RIVERSIDE MGP (Continued)**

**S101481581**

Completed Date: 06/11/2007  
Comments: DTSC provided comments regarding the subject document.

Completed Area Name: PROJECT WIDE  
Completed Sub Area Name: Not reported  
Completed Document Type: Fact Sheets  
Completed Date: 06/30/2007  
Comments: Not reported

Completed Area Name: PROJECT WIDE  
Completed Sub Area Name: Not reported  
Completed Document Type: Public Notice  
Completed Date: 06/30/2007  
Comments: Not reported

Completed Area Name: PROJECT WIDE  
Completed Sub Area Name: Not reported  
Completed Document Type: Monitoring Plan  
Completed Date: 06/20/2005  
Comments: Not reported

Completed Area Name: PROJECT WIDE  
Completed Sub Area Name: Not reported  
Completed Document Type: Remedial Investigation Workplan  
Completed Date: 08/17/2007  
Comments: Not reported

Completed Area Name: PROJECT WIDE  
Completed Sub Area Name: Not reported  
Completed Document Type: Design/Implementation Workplan  
Completed Date: 04/22/2008  
Comments: Not reported

Completed Area Name: PROJECT WIDE  
Completed Sub Area Name: Not reported  
Completed Document Type: Monitoring Report  
Completed Date: 10/18/2007  
Comments: Not reported

Completed Area Name: PROJECT WIDE  
Completed Sub Area Name: Not reported  
Completed Document Type: Design/Implementation Workplan  
Completed Date: 04/22/2008  
Comments: Not reported

Completed Area Name: PROJECT WIDE  
Completed Sub Area Name: Not reported  
Completed Document Type: Design/Implementation Workplan  
Completed Date: 04/22/2008  
Comments: Not reported

Completed Area Name: PROJECT WIDE  
Completed Sub Area Name: Not reported  
Completed Document Type: Monitoring Report  
Completed Date: 04/09/2008  
Comments: Not reported

Map ID  
Direction  
Distance  
Elevation

MAP FINDINGS

Site

Database(s)

EDR ID Number  
EPA ID Number

**SO CAL GAS/RIVERSIDE MGP (Continued)**

**S101481581**

Completed Area Name: PROJECT WIDE  
Completed Sub Area Name: Not reported  
Completed Document Type: Monitoring Report  
Completed Date: 09/24/2008  
Comments: Not reported

Completed Area Name: PROJECT WIDE  
Completed Sub Area Name: Not reported  
Completed Document Type: \*Correspondence - Received  
Completed Date: 08/06/2008  
Comments: Not reported

Completed Area Name: PROJECT WIDE  
Completed Sub Area Name: Not reported  
Completed Document Type: Remedial Action Completion Report  
Completed Date: 03/06/2012  
Comments: Riverside MGP RACR final reviewed and approved

Completed Area Name: PROJECT WIDE  
Completed Sub Area Name: Not reported  
Completed Document Type: Monitoring Report  
Completed Date: 01/06/2009  
Comments: DTSC approved the report. However, recommended not to discontinue Title 2 metal analysis. DTSC suggested to reduce the frequency of metal analysis from quarterly to annual basis.

Completed Area Name: PROJECT WIDE  
Completed Sub Area Name: Not reported  
Completed Document Type: \*Correspondence - Received  
Completed Date: 12/06/2008  
Comments: DTSC scheduled a meeting to discuss internally.

Completed Area Name: PROJECT WIDE  
Completed Sub Area Name: Not reported  
Completed Document Type: Application  
Completed Date: 01/05/2009  
Comments: Not reported

Completed Area Name: PROJECT WIDE  
Completed Sub Area Name: Not reported  
Completed Document Type: \*Correspondence - Received  
Completed Date: 01/26/2009  
Comments: Not reported

Completed Area Name: PROJECT WIDE  
Completed Sub Area Name: Not reported  
Completed Document Type: Fieldwork  
Completed Date: 06/30/2010  
Comments: RA Fieldwork Implemented

Completed Area Name: PROJECT WIDE  
Completed Sub Area Name: Not reported  
Completed Document Type: \*Correspondence - Received  
Completed Date: 11/05/2010  
Comments: Not reported

Completed Area Name: PROJECT WIDE



Map ID  
Direction  
Distance  
Elevation

MAP FINDINGS

Site

Database(s)

EDR ID Number  
EPA ID Number

**SO CAL GAS/RIVERSIDE MGP (Continued)**

**S101481581**

Completed Sub Area Name: Not reported  
Completed Document Type: Fieldwork  
Completed Date: 09/23/2011  
Comments: Supplemental fieldwork completed in support of Remedial Action

Completed Area Name: PROJECT WIDE  
Completed Sub Area Name: Not reported  
Completed Document Type: Remedy Constructed: Operating Properly & Successfully  
Completed Date: 03/06/2012  
Comments: Construction Complete

Completed Area Name: PROJECT WIDE  
Completed Sub Area Name: Not reported  
Completed Document Type: 5 Year Review Reports  
Completed Date: 06/18/2013  
Comments: Not reported

Completed Area Name: PROJECT WIDE  
Completed Sub Area Name: Not reported  
Completed Document Type: Fieldwork  
Completed Date: 04/20/2012  
Comments: Post Closure Soil Gas and Groundwater Sampling completed

Completed Area Name: PROJECT WIDE  
Completed Sub Area Name: Not reported  
Completed Document Type: Monitoring Report  
Completed Date: 08/30/2012  
Comments: Not reported

Completed Area Name: PROJECT WIDE  
Completed Sub Area Name: Not reported  
Completed Document Type: Well Decommissioning Report  
Completed Date: 02/20/2014  
Comments: Not reported

Completed Area Name: PROJECT WIDE  
Completed Sub Area Name: Not reported  
Completed Document Type: \* Land Use Restriction Monitoring Report  
Completed Date: 10/20/2013  
Comments: Not reported

Completed Area Name: PROJECT WIDE  
Completed Sub Area Name: Not reported  
Completed Document Type: \* Land Use Restriction Monitoring Report  
Completed Date: 03/08/2016  
Comments: Not reported

Completed Area Name: PROJECT WIDE  
Completed Sub Area Name: Not reported  
Completed Document Type: \* Land Use Restriction Monitoring Report  
Completed Date: 01/09/2017  
Comments: Annual Inspection completed and report finalized and signed

Completed Area Name: PROJECT WIDE  
Completed Sub Area Name: Not reported  
Completed Document Type: \* Land Use Restriction Monitoring Report  
Completed Date: 12/07/2017

Map ID  
Direction  
Distance  
Elevation

MAP FINDINGS

Site

Database(s)

EDR ID Number  
EPA ID Number

**SO CAL GAS/RIVERSIDE MGP (Continued)**

**S101481581**

Comments: Not reported

Completed Area Name: PROJECT WIDE  
Completed Sub Area Name: Not reported  
Completed Document Type: Correspondence  
Completed Date: 11/09/2007  
Comments: DTSC sent the cost estimate for the upcoming year.

Completed Area Name: PROJECT WIDE  
Completed Sub Area Name: Not reported  
Completed Document Type: Correspondence  
Completed Date: 01/07/2009  
Comments: Mailed the letter to the RP.

Completed Area Name: PROJECT WIDE  
Completed Sub Area Name: Not reported  
Completed Document Type: Correspondence  
Completed Date: 11/09/2007  
Comments: Not reported

Completed Area Name: PROJECT WIDE  
Completed Sub Area Name: Not reported  
Completed Document Type: Correspondence  
Completed Date: 11/05/2013  
Comments: Not reported

Completed Area Name: PROJECT WIDE  
Completed Sub Area Name: Not reported  
Completed Document Type: Correspondence  
Completed Date: 08/15/2008  
Comments: DTSC sent a letter requesting voluntary site access for implementing the RAP.

Completed Area Name: PROJECT WIDE  
Completed Sub Area Name: Not reported  
Completed Document Type: Correspondence  
Completed Date: 09/09/2014  
Comments: Annual Cost Estimate Letter

Completed Area Name: PROJECT WIDE  
Completed Sub Area Name: Not reported  
Completed Document Type: Voluntary Cleanup Agreement  
Completed Date: 07/18/2001  
Comments: Not reported

Completed Area Name: PROJECT WIDE  
Completed Sub Area Name: Not reported  
Completed Document Type: Correspondence  
Completed Date: 02/22/2010  
Comments: FMC Invite letter completed and sent out

Future Area Name: PROJECT WIDE  
Future Sub Area Name: Not reported  
Future Document Type: 5 Year Review Reports  
Future Due Date: 2023  
Future Area Name: PROJECT WIDE  
Future Sub Area Name: Not reported

Map ID  
Direction  
Distance  
Elevation

MAP FINDINGS

Site

Database(s)

EDR ID Number  
EPA ID Number

**SO CAL GAS/RIVERSIDE MGP (Continued)**

**S101481581**

Future Document Type: 5 Year Review Reports  
Future Due Date: 2018  
Schedule Area Name: Not reported  
Schedule Sub Area Name: Not reported  
Schedule Document Type: Not reported  
Schedule Due Date: Not reported  
Schedule Revised Date: Not reported

VCP:

Facility ID: 33490085  
Site Type: Voluntary Cleanup  
Site Type Detail: Voluntary Cleanup  
Site Mgmt. Req.: NONE SPECIFIED  
Acres: 1.2  
National Priorities List: NO  
Cleanup Oversight Agencies: SMBRP  
Lead Agency: SMBRP  
Lead Agency Description: DTSC - Site Cleanup Program  
Project Manager: Chand Sultana  
Supervisor: Sayareh Amirebrahimi  
Division Branch: Cleanup Chatsworth  
Site Code: 400964  
Assembly: 61  
Senate: 31  
Special Programs Code: Voluntary Cleanup Program  
Status: Certified O&M - Land Use Restrictions Only  
Status Date: 07/29/2013  
Restricted Use: YES  
Funding: Responsible Party  
Lat/Long: 33.975 / -117.368  
APN: 211-201-004, 211-201-039  
Past Use: MANUFACTURED GAS PLANT  
Potential COC: 30019  
Confirmed COC: 30019  
Potential Description: SOIL  
Alias Name: RIVERSIDE MPG SITE  
Alias Type: Alternate Name  
Alias Name: SO CAL GAS - RIVERSIDE  
Alias Type: Alternate Name  
Alias Name: SOUTHERN CALIFORNIA GAS  
Alias Type: Alternate Name  
Alias Name: SOUTHERN CALIFORNIA GAS COMPANY  
Alias Type: Alternate Name  
Alias Name: TOWN GAS SITE - RIVERSIDE  
Alias Type: Alternate Name  
Alias Name: 211-201-004  
Alias Type: APN  
Alias Name: 211-201-039  
Alias Type: APN  
Alias Name: 110033615746  
Alias Type: EPA (FRS #)  
Alias Name: 400964  
Alias Type: Project Code (Site Code)  
Alias Name: 33490085  
Alias Type: Envirostor ID Number

Completed Info:

Map ID  
Direction  
Distance  
Elevation

MAP FINDINGS

Site

Database(s)

EDR ID Number  
EPA ID Number

**SO CAL GAS/RIVERSIDE MGP (Continued)**

**S101481581**

Completed Area Name: PROJECT WIDE  
Completed Sub Area Name: Not reported  
Completed Document Type: Correspondence  
Completed Date: 10/19/2010  
Comments: Draft and send out cost estimate letter for fiscal year 2010-2011

Completed Area Name: PROJECT WIDE  
Completed Sub Area Name: Not reported  
Completed Document Type: \*Voluntary Cleanup Agreement Completion  
Completed Date: 08/20/1993  
Comments: Not reported

Completed Area Name: PROJECT WIDE  
Completed Sub Area Name: Not reported  
Completed Document Type: Annual Oversight Cost Estimate  
Completed Date: 10/20/2015  
Comments: Riverside MGP Annual Cost Estimate Letter

Completed Area Name: PROJECT WIDE  
Completed Sub Area Name: Not reported  
Completed Document Type: Correspondence  
Completed Date: 10/31/2016  
Comments: Annual Cost Estimate Letter FY 16-17

Completed Area Name: PROJECT WIDE  
Completed Sub Area Name: Not reported  
Completed Document Type: Land Use Restriction  
Completed Date: 06/01/2012  
Comments: Not reported

Completed Area Name: PROJECT WIDE  
Completed Sub Area Name: Not reported  
Completed Document Type: Certification  
Completed Date: 11/29/2012  
Comments: Not reported

Completed Area Name: PROJECT WIDE  
Completed Sub Area Name: Not reported  
Completed Document Type: CEQA - Initial Study/ Neg. Declaration  
Completed Date: 10/15/2007  
Comments: DTSC approved the Negative Declaration.

Completed Area Name: PROJECT WIDE  
Completed Sub Area Name: Not reported  
Completed Document Type: Supplemental Site Investigation Report  
Completed Date: 12/09/2005  
Comments: DTSC conditionally approved the SSI/HRA report and recommended to proceed with the submittal of the RAW.

Completed Area Name: PROJECT WIDE  
Completed Sub Area Name: Not reported  
Completed Document Type: Remedial Action Plan  
Completed Date: 10/15/2007  
Comments: DTSC approved the RAP and the Negative Declaration for the site. The site's soil is contaminated with elevated levels of polycyclic aromatic hydrocarbons (PAHs), total petroleum hydrocarbons (TPHs), volatile organic compounds (VOCs), polychlorinated biphenyls (PCBs),

Map ID  
Direction  
Distance  
Elevation

MAP FINDINGS

Site

Database(s)

EDR ID Number  
EPA ID Number

**SO CAL GAS/RIVERSIDE MGP (Continued)**

**S101481581**

benzidine, lead and arsenic. The selected remedial alternative is the excavation of all contaminated soil above site target criteria. The excavated soil will be removed and transported off-site for treatment/recycling or disposal. It is expected that approximately 100,000 tons of contaminated soil will be removed from the site. The excavated area will be restored by backfilling with clean imported soil, followed by compacting and grading.

Completed Area Name: PROJECT WIDE  
Completed Sub Area Name: Not reported  
Completed Document Type: Preliminary Endangerment Assessment Report  
Completed Date: 06/02/1994  
Comments: PEA considered complete. Further investigation/remediation warranted in future on lo-priority basis.

Completed Area Name: PROJECT WIDE  
Completed Sub Area Name: Not reported  
Completed Document Type: Monitoring Report  
Completed Date: 01/04/2006  
Comments: DTSC completed review and suggested incorporation of acceptable response into subsequent quarterly reports.

Completed Area Name: PROJECT WIDE  
Completed Sub Area Name: Not reported  
Completed Document Type: Monitoring Report  
Completed Date: 01/31/2005  
Comments: Approved and asked to incorporate comments in the 2nd quarter report.

Completed Area Name: PROJECT WIDE  
Completed Sub Area Name: Not reported  
Completed Document Type: Monitoring Report  
Completed Date: 04/18/2006  
Comments: Approved and recommended to incorporate comments in the 3rd quarter monitoring report.

Completed Area Name: PROJECT WIDE  
Completed Sub Area Name: Not reported  
Completed Document Type: Monitoring Report  
Completed Date: 05/25/2006  
Comments: DTSC does not have any comments.

Completed Area Name: PROJECT WIDE  
Completed Sub Area Name: Not reported  
Completed Document Type: Feasibility Study Report  
Completed Date: 06/25/2007  
Comments: DTSC approved the FS.

Completed Area Name: PROJECT WIDE  
Completed Sub Area Name: Not reported  
Completed Document Type: Monitoring Report  
Completed Date: 11/22/2006  
Comments: DTSC approved the report with comments. However, recommended to incorporate DTSC's comments in the future reports.

Completed Area Name: PROJECT WIDE  
Completed Sub Area Name: Not reported  
Completed Document Type: Monitoring Report

Map ID  
Direction  
Distance  
Elevation

MAP FINDINGS

Site

Database(s)

EDR ID Number  
EPA ID Number

**SO CAL GAS/RIVERSIDE MGP (Continued)**

**S101481581**

Completed Date: 06/11/2007  
Comments: Not reported

Completed Area Name: PROJECT WIDE  
Completed Sub Area Name: Not reported  
Completed Document Type: Monitoring Report  
Completed Date: 06/11/2007  
Comments: DTSC provided comments regrding the subject document.

Completed Area Name: PROJECT WIDE  
Completed Sub Area Name: Not reported  
Completed Document Type: Fact Sheets  
Completed Date: 06/30/2007  
Comments: Not reported

Completed Area Name: PROJECT WIDE  
Completed Sub Area Name: Not reported  
Completed Document Type: Public Notice  
Completed Date: 06/30/2007  
Comments: Not reported

Completed Area Name: PROJECT WIDE  
Completed Sub Area Name: Not reported  
Completed Document Type: Monitoring Plan  
Completed Date: 06/20/2005  
Comments: Not reported

Completed Area Name: PROJECT WIDE  
Completed Sub Area Name: Not reported  
Completed Document Type: Remedial Investigation Workplan  
Completed Date: 08/17/2007  
Comments: Not reported

Completed Area Name: PROJECT WIDE  
Completed Sub Area Name: Not reported  
Completed Document Type: Design/Implementation Workplan  
Completed Date: 04/22/2008  
Comments: Not reported

Completed Area Name: PROJECT WIDE  
Completed Sub Area Name: Not reported  
Completed Document Type: Monitoring Report  
Completed Date: 10/18/2007  
Comments: Not reported

Completed Area Name: PROJECT WIDE  
Completed Sub Area Name: Not reported  
Completed Document Type: Design/Implementation Workplan  
Completed Date: 04/22/2008  
Comments: Not reported

Completed Area Name: PROJECT WIDE  
Completed Sub Area Name: Not reported  
Completed Document Type: Design/Implementation Workplan  
Completed Date: 04/22/2008  
Comments: Not reported

Map ID  
Direction  
Distance  
Elevation

MAP FINDINGS

Site

Database(s)

EDR ID Number  
EPA ID Number

**SO CAL GAS/RIVERSIDE MGP (Continued)**

**S101481581**

Completed Area Name: PROJECT WIDE  
Completed Sub Area Name: Not reported  
Completed Document Type: Monitoring Report  
Completed Date: 04/09/2008  
Comments: Not reported

Completed Area Name: PROJECT WIDE  
Completed Sub Area Name: Not reported  
Completed Document Type: Monitoring Report  
Completed Date: 09/24/2008  
Comments: Not reported

Completed Area Name: PROJECT WIDE  
Completed Sub Area Name: Not reported  
Completed Document Type: \*Correspondence - Received  
Completed Date: 08/06/2008  
Comments: Not reported

Completed Area Name: PROJECT WIDE  
Completed Sub Area Name: Not reported  
Completed Document Type: Remedial Action Completion Report  
Completed Date: 03/06/2012  
Comments: Riverside MGP RACR final reviewed and approved

Completed Area Name: PROJECT WIDE  
Completed Sub Area Name: Not reported  
Completed Document Type: Monitoring Report  
Completed Date: 01/06/2009  
Comments: DTSC approved the report. However, recommended not to discontinue Title 2 metal analysis. DTSC suggested to reduce the frequency of metal analysis from quarterly to annual basis.

Completed Area Name: PROJECT WIDE  
Completed Sub Area Name: Not reported  
Completed Document Type: \*Correspondence - Received  
Completed Date: 12/06/2008  
Comments: DTSC scheduled a meeting to discuss internally.

Completed Area Name: PROJECT WIDE  
Completed Sub Area Name: Not reported  
Completed Document Type: Application  
Completed Date: 01/05/2009  
Comments: Not reported

Completed Area Name: PROJECT WIDE  
Completed Sub Area Name: Not reported  
Completed Document Type: \*Correspondence - Received  
Completed Date: 01/26/2009  
Comments: Not reported

Completed Area Name: PROJECT WIDE  
Completed Sub Area Name: Not reported  
Completed Document Type: Fieldwork  
Completed Date: 06/30/2010  
Comments: RA Fieldwork Implemented

Completed Area Name: PROJECT WIDE

Map ID  
Direction  
Distance  
Elevation

MAP FINDINGS

Site

Database(s)

EDR ID Number  
EPA ID Number

**SO CAL GAS/RIVERSIDE MGP (Continued)**

**S101481581**

Completed Sub Area Name: Not reported  
Completed Document Type: \*Correspondence - Received  
Completed Date: 11/05/2010  
Comments: Not reported

Completed Area Name: PROJECT WIDE  
Completed Sub Area Name: Not reported  
Completed Document Type: Fieldwork  
Completed Date: 09/23/2011  
Comments: Supplemental fieldwork completed in support of Remedial Action

Completed Area Name: PROJECT WIDE  
Completed Sub Area Name: Not reported  
Completed Document Type: Remedy Constructed: Operating Properly & Successfully  
Completed Date: 03/06/2012  
Comments: Construction Complete

Completed Area Name: PROJECT WIDE  
Completed Sub Area Name: Not reported  
Completed Document Type: 5 Year Review Reports  
Completed Date: 06/18/2013  
Comments: Not reported

Completed Area Name: PROJECT WIDE  
Completed Sub Area Name: Not reported  
Completed Document Type: Fieldwork  
Completed Date: 04/20/2012  
Comments: Post Closure Soil Gas and Groundwater Sampling completed

Completed Area Name: PROJECT WIDE  
Completed Sub Area Name: Not reported  
Completed Document Type: Monitoring Report  
Completed Date: 08/30/2012  
Comments: Not reported

Completed Area Name: PROJECT WIDE  
Completed Sub Area Name: Not reported  
Completed Document Type: Well Decommissioning Report  
Completed Date: 02/20/2014  
Comments: Not reported

Completed Area Name: PROJECT WIDE  
Completed Sub Area Name: Not reported  
Completed Document Type: \* Land Use Restriction Monitoring Report  
Completed Date: 10/20/2013  
Comments: Not reported

Completed Area Name: PROJECT WIDE  
Completed Sub Area Name: Not reported  
Completed Document Type: \* Land Use Restriction Monitoring Report  
Completed Date: 03/08/2016  
Comments: Not reported

Completed Area Name: PROJECT WIDE  
Completed Sub Area Name: Not reported  
Completed Document Type: \* Land Use Restriction Monitoring Report  
Completed Date: 01/09/2017



Map ID  
Direction  
Distance  
Elevation

MAP FINDINGS

Site

Database(s)

EDR ID Number  
EPA ID Number

**SO CAL GAS/RIVERSIDE MGP (Continued)**

**S101481581**

Comments: Annual Inspection completed and report finalized and signed

Completed Area Name: PROJECT WIDE  
Completed Sub Area Name: Not reported  
Completed Document Type: \* Land Use Restriction Monitoring Report  
Completed Date: 12/07/2017  
Comments: Not reported

Completed Area Name: PROJECT WIDE  
Completed Sub Area Name: Not reported  
Completed Document Type: Correspondence  
Completed Date: 11/09/2007  
Comments: DTSC sent the cost estimate for the upcoming year.

Completed Area Name: PROJECT WIDE  
Completed Sub Area Name: Not reported  
Completed Document Type: Correspondence  
Completed Date: 01/07/2009  
Comments: Mailed the letter to the RP.

Completed Area Name: PROJECT WIDE  
Completed Sub Area Name: Not reported  
Completed Document Type: Correspondence  
Completed Date: 11/09/2007  
Comments: Not reported

Completed Area Name: PROJECT WIDE  
Completed Sub Area Name: Not reported  
Completed Document Type: Correspondence  
Completed Date: 11/05/2013  
Comments: Not reported

Completed Area Name: PROJECT WIDE  
Completed Sub Area Name: Not reported  
Completed Document Type: Correspondence  
Completed Date: 08/15/2008  
Comments: DTSC sent a letter requesting voluntary site access for implementing the RAP.

Completed Area Name: PROJECT WIDE  
Completed Sub Area Name: Not reported  
Completed Document Type: Correspondence  
Completed Date: 09/09/2014  
Comments: Annual Cost Estimate Letter

Completed Area Name: PROJECT WIDE  
Completed Sub Area Name: Not reported  
Completed Document Type: Voluntary Cleanup Agreement  
Completed Date: 07/18/2001  
Comments: Not reported

Completed Area Name: PROJECT WIDE  
Completed Sub Area Name: Not reported  
Completed Document Type: Correspondence  
Completed Date: 02/22/2010  
Comments: FMC Invite letter completed and sent out

Map ID  
Direction  
Distance  
Elevation

MAP FINDINGS

Site

Database(s)

EDR ID Number  
EPA ID Number

**SO CAL GAS/RIVERSIDE MGP (Continued)**

**S101481581**

Future Area Name: PROJECT WIDE  
Future Sub Area Name: Not reported  
Future Document Type: 5 Year Review Reports  
Future Due Date: 2023  
Future Area Name: PROJECT WIDE  
Future Sub Area Name: Not reported  
Future Document Type: 5 Year Review Reports  
Future Due Date: 2018  
Schedule Area Name: Not reported  
Schedule Sub Area Name: Not reported  
Schedule Document Type: Not reported  
Schedule Due Date: Not reported  
Schedule Revised Date: Not reported

**DEED:**

Envirostor ID: 33490085  
Area: PROJECT WIDE  
Sub Area: Not reported  
Site Type: VOLUNTARY CLEANUP  
Status: CERTIFIED O&M - LAND USE RESTRICTIONS ONLY  
Agency: Not reported  
Covenant Uploaded: Not reported  
Deed Date(s): 06/01/2012  
File Name: Envirostor Land Use Restrictions

**K44**  
**North**  
**1/8-1/4**  
**0.164 mi.**  
**866 ft.**

**ROYAL CITRUS CO**  
**2989 10TH ST**  
**RIVERSIDE, CA 92507**  
**Site 3 of 3 in cluster K**

**RCRA-SQG 1000818482**  
**FINDS CAD983643552**  
**ECHO**  
**HAZNET**

**Relative:**  
**Lower**

**RCRA-SQG:**

Date form received by agency: 07/22/1992  
Facility name: ROYAL CITRUS CO  
Facility address: 2989 10TH ST  
RIVERSIDE, CA 92507  
EPA ID: CAD983643552  
Mailing address: P O BOX 288  
RIVERSIDE, CA 92507  
Contact: MICHAEL ADDIE  
Contact address: 2989 10TH ST  
RIVERSIDE, CA 92507  
Contact country: US  
Contact telephone: 714-683-3762  
Contact email: Not reported  
EPA Region: 09  
Classification: Small Small Quantity Generator  
Description: Handler: generates more than 100 and less than 1000 kg of hazardous waste during any calendar month and accumulates less than 6000 kg of hazardous waste at any time; or generates 100 kg or less of hazardous waste during any calendar month, and accumulates more than 1000 kg of hazardous waste at any time

**Owner/Operator Summary:**

Owner/operator name: ROYAL CITRUS CO  
Owner/operator address: P O BOX 288  
RIVERSIDE, CA 92507

Map ID  
Direction  
Distance  
Elevation

MAP FINDINGS

Site

Database(s)

EDR ID Number  
EPA ID Number

**ROYAL CITRUS CO (Continued)**

**1000818482**

Owner/operator country: Not reported  
Owner/operator telephone: 714-686-0987  
Owner/operator email: Not reported  
Owner/operator fax: Not reported  
Owner/operator extension: Not reported  
Legal status: Private  
Owner/Operator Type: Owner  
Owner/Op start date: Not reported  
Owner/Op end date: Not reported

**Handler Activities Summary:**

U.S. importer of hazardous waste: No  
Mixed waste (haz. and radioactive): No  
Recycler of hazardous waste: No  
Transporter of hazardous waste: No  
Treater, storer or disposer of HW: No  
Underground injection activity: No  
On-site burner exemption: No  
Furnace exemption: No  
Used oil fuel burner: No  
Used oil processor: No  
User oil refiner: No  
Used oil fuel marketer to burner: No  
Used oil Specification marketer: No  
Used oil transfer facility: No  
Used oil transporter: No

Violation Status: No violations found

**FINDS:**

Registry ID: 110002881329

**Environmental Interest/Information System**

RCRAInfo is a national information system that supports the Resource Conservation and Recovery Act (RCRA) program through the tracking of events and activities related to facilities that generate, transport, and treat, store, or dispose of hazardous waste. RCRAInfo allows RCRA program staff to track the notification, permit, compliance, and corrective action activities required under RCRA.

[Click this hyperlink](#) while viewing on your computer to access additional FINDS: detail in the EDR Site Report.

**ECHO:**

Envid: 1000818482  
Registry ID: 110002881329  
DFR URL: <http://echo.epa.gov/detailed-facility-report?fid=110002881329>

**HAZNET:**

envid: 1000818482  
Year: 1999  
GEPaid: CAD983643552  
Contact: ROYAL CITRUS CO  
Telephone: 9096860987

Map ID  
Direction  
Distance  
Elevation

MAP FINDINGS

Site

Database(s)

EDR ID Number  
EPA ID Number

**ROYAL CITRUS CO (Continued)**

**1000818482**

Mailing Name: Not reported  
Mailing Address: PO BOX 288  
Mailing City,St,Zip: RIVERSIDE, CA 925020288  
Gen County: Not reported  
TSD EPA ID: CAT000613893  
TSD County: Not reported  
Waste Category: Aqueous solution with total organic residues less than 10 percent  
Disposal Method: Transfer Station  
Tons: .0625  
Cat Decode: Not reported  
Method Decode: Not reported  
Facility County: Riverside

envid: 1000818482  
Year: 1998  
GEPaid: CAD983643552  
Contact: ROYAL CITRUS CO  
Telephone: 9096860987  
Mailing Name: Not reported  
Mailing Address: PO BOX 288  
Mailing City,St,Zip: RIVERSIDE, CA 925020288  
Gen County: Not reported  
TSD EPA ID: CAT080025711  
TSD County: Not reported  
Waste Category: Aqueous solution with total organic residues less than 10 percent  
Disposal Method: Recycler  
Tons: .6255  
Cat Decode: Not reported  
Method Decode: Not reported  
Facility County: Riverside

envid: 1000818482  
Year: 1998  
GEPaid: CAD983643552  
Contact: ROYAL CITRUS CO  
Telephone: 9096860987  
Mailing Name: Not reported  
Mailing Address: PO BOX 288  
Mailing City,St,Zip: RIVERSIDE, CA 925020288  
Gen County: Not reported  
TSD EPA ID: CAT000613893  
TSD County: Not reported  
Waste Category: Aqueous solution with total organic residues less than 10 percent  
Disposal Method: Transfer Station  
Tons: .2001  
Cat Decode: Not reported  
Method Decode: Not reported  
Facility County: Riverside

envid: 1000818482  
Year: 1998  
GEPaid: CAD983643552  
Contact: ROYAL CITRUS CO  
Telephone: 9096860987  
Mailing Name: Not reported  
Mailing Address: PO BOX 288  
Mailing City,St,Zip: RIVERSIDE, CA 925020288

Map ID  
Direction  
Distance  
Elevation

MAP FINDINGS

Site

Database(s)

EDR ID Number  
EPA ID Number

**ROYAL CITRUS CO (Continued)**

**1000818482**

Gen County: Not reported  
TSD EPA ID: CAT080033681  
TSD County: Not reported  
Waste Category: Other organic solids  
Disposal Method: Disposal, Other  
Tons: .7000  
Cat Decode: Not reported  
Method Decode: Not reported  
Facility County: Riverside

envid: 1000818482  
Year: 1998  
GEPaid: CAD983643552  
Contact: ROYAL CITRUS CO  
Telephone: 9096860987  
Mailing Name: Not reported  
Mailing Address: PO BOX 288  
Mailing City,St,Zip: RIVERSIDE, CA 925020288  
Gen County: Not reported  
TSD EPA ID: CAT080033681  
TSD County: Not reported  
Waste Category: Unspecified oil-containing waste  
Disposal Method: Recycler  
Tons: 2.1000  
Cat Decode: Not reported  
Method Decode: Not reported  
Facility County: Riverside

[Click this hyperlink](#) while viewing on your computer to access 18 additional CA\_HAZNET: record(s) in the EDR Site Report.

**L45**  
**North**  
**1/8-1/4**  
**0.165 mi.**  
**873 ft.**

**RIVERSIDE GAS AND ELECTRIC LIGHT CO**  
**3084 E. 10TH STREET**  
**RIVERSIDE, CA 92507**

**EDR MGP 1008407743**  
**N/A**

**Site 1 of 2 in cluster L**

**Relative:**  
**Lower**  
**Actual:**  
**872 ft.**

Manufactured Gas Plants:  
Alternate Name: EDISON ELECTRIC LIGHT GO-GAS WORKS; SOUTHERN CAL GAS. No additional information available

**L46**  
**North**  
**1/8-1/4**  
**0.165 mi.**  
**873 ft.**

**SOUTHERN CALIFORNIA GAS COMPANY**  
**3084 E 10TH ST**  
**RIVERSIDE, CA 92507**

**RCRA-SQG 1014387393**  
**CAR000209155**

**Site 2 of 2 in cluster L**

**Relative:**  
**Lower**  
**Actual:**  
**872 ft.**

RCRA-SQG:  
Date form received by agency: 06/24/2010  
Facility name: SOUTHERN CALIFORNIA GAS COMPANY  
Facility address: 3084 E 10TH ST  
RIVERSIDE, CA 92507-4906  
EPA ID: CAR000209155  
Mailing address: 6875 CONSOLIDATED WAY  
SD 1373  
SAN DIEGO, CA 92121  
Contact: JAMES T SCRUGGS

Map ID  
Direction  
Distance  
Elevation

MAP FINDINGS

Site

Database(s)

EDR ID Number  
EPA ID Number

**SOUTHERN CALIFORNIA GAS COMPANY (Continued)**

**1014387393**

Contact address: 6875 CONSOLIDATED WAY SD 1373  
SAN DIEGO, CA 92121  
Contact country: US  
Contact telephone: 858-653-3104  
Contact email: JSCRUGGS@SEMPRAUTILITIES.COM  
EPA Region: 09  
Classification: Small Small Quantity Generator  
Description: Handler: generates more than 100 and less than 1000 kg of hazardous waste during any calendar month and accumulates less than 6000 kg of hazardous waste at any time; or generates 100 kg or less of hazardous waste during any calendar month, and accumulates more than 1000 kg of hazardous waste at any time

Owner/Operator Summary:

Owner/operator name: SOUTHERN CALIFORNIA GAS CO  
Owner/operator address: 6875 CONSOLIDATED WAY SD 1373  
SAN DIEGO, CA 92121  
Owner/operator country: US  
Owner/operator telephone: 858-653-3104  
Owner/operator email: Not reported  
Owner/operator fax: Not reported  
Owner/operator extension: Not reported  
Legal status: Private  
Owner/Operator Type: Operator  
Owner/Op start date: 01/27/1980  
Owner/Op end date: Not reported

Owner/operator name: SOUTHERN CALIFORNIA GAS CO  
Owner/operator address: 6875 CONSOLIDATED WAY SD 1373  
SAN DIEGO, CA 92121  
Owner/operator country: US  
Owner/operator telephone: 858-653-3104  
Owner/operator email: Not reported  
Owner/operator fax: Not reported  
Owner/operator extension: Not reported  
Legal status: Private  
Owner/Operator Type: Owner  
Owner/Op start date: 01/27/1980  
Owner/Op end date: Not reported

Handler Activities Summary:

U.S. importer of hazardous waste: No  
Mixed waste (haz. and radioactive): No  
Recycler of hazardous waste: No  
Transporter of hazardous waste: No  
Treater, storer or disposer of HW: No  
Underground injection activity: No  
On-site burner exemption: No  
Furnace exemption: No  
Used oil fuel burner: No  
Used oil processor: No  
User oil refiner: No  
Used oil fuel marketer to burner: No  
Used oil Specification marketer: No  
Used oil transfer facility: No  
Used oil transporter: No

Map ID  
Direction  
Distance  
Elevation

MAP FINDINGS

Site

Database(s)

EDR ID Number  
EPA ID Number

**SOUTHERN CALIFORNIA GAS COMPANY (Continued)**

**1014387393**

Universal Waste Summary:

Waste type: Batteries  
Accumulated waste on-site: Yes  
Generated waste on-site: Not reported

Waste type: Lamps  
Accumulated waste on-site: Yes  
Generated waste on-site: Not reported

Waste type: Pesticides  
Accumulated waste on-site: Yes  
Generated waste on-site: Not reported

Waste type: Thermostats  
Accumulated waste on-site: Yes  
Generated waste on-site: Not reported

- . Waste code: 151
- . Waste name: Asbestos-containing waste
  
- . Waste code: 181
- . Waste name: Other inorganic solid waste
  
- . Waste code: 343
- . Waste name: Unspecified organic liquid mixture
  
- . Waste code: 352
- . Waste name: Other organic solids
  
- . Waste code: 611
- . Waste name: Contaminated soil from site clean-ups
  
- . Waste code: D004
- . Waste name: ARSENIC
  
- . Waste code: D005
- . Waste name: BARIUM
  
- . Waste code: D006
- . Waste name: CADMIUM
  
- . Waste code: D007
- . Waste name: CHROMIUM
  
- . Waste code: D008
- . Waste name: LEAD
  
- . Waste code: D018
- . Waste name: BENZENE

Violation Status: No violations found

MAP FINDINGS

Map ID  
 Direction  
 Distance  
 Elevation

Site

Database(s)

EDR ID Number  
 EPA ID Number

**M47**      **MOBIL BULK PLANT**  
**West**     **4526 COMMERCE ST**  
**1/8-1/4**   **RIVERSIDE, CA 92501**  
**0.178 mi.**  
**938 ft.**    **Site 1 of 3 in cluster M**

**SWEEPS UST**   **S101589833**  
**CA FID UST**    **N/A**  
**HIST CORTESE**

**Relative:**      SWEEPS UST:  
**Lower**            Status:              Active  
                       Comp Number:      1833  
**Actual:**            Number:              1  
**877 ft.**            Board Of Equalization: Not reported  
                           Referral Date:     11-17-92  
                           Action Date:        11-17-92  
                           Created Date:      08-26-91  
                           Owner Tank Id:     J-392820  
                           SWRCB Tank Id:    33-000-001833-000001  
                           Tank Status:        A  
                           Capacity:            500  
                           Active Date:        11-17-92  
                           Tank Use:            PETROLEUM  
                           STG:                  W  
                           Content:             GASOLINE & W  
                           Number Of Tanks:   1

CA FID UST:  
 Facility ID:            33000224  
 Regulated By:        UTNKA  
 Regulated ID:        Not reported  
 Cortese Code:        Not reported  
 SIC Code:             Not reported  
 Facility Phone:        Not reported  
 Mail To:                Not reported  
 Mailing Address:     3800 W ALAMEDA AVE  
 Mailing Address 2:   Not reported  
 Mailing City,St,Zip: RIVERSIDE 92501  
 Contact:                Not reported  
 Contact Phone:        Not reported  
 DUNs Number:        Not reported  
 NPDES Number:       Not reported  
 EPA ID:                Not reported  
 Comments:            Not reported  
 Status:                 Active

HIST CORTESE:  
 Region:                CORTESE  
 Facility County Code: 33  
 Reg By:                LTNKA  
 Reg Id:                 083300766T



MAP FINDINGS

Map ID  
 Direction  
 Distance  
 Elevation

Site

Database(s)

EDR ID Number  
 EPA ID Number

**M48**      **MOBIL # 04-407 (BULK PLANT)**  
**West**     **4526 COMMERCE ST**  
**1/8-1/4**    **RIVERSIDE, CA 92507**  
**0.178 mi.**  
**938 ft.**     **Site 2 of 3 in cluster M**

**LUST**      **U001576534**  
**HIST UST**    **N/A**  
**HAZNET**

**Relative:**  
**Lower**  
**Actual:**  
**877 ft.**

**LUST:**  
 Lead Agency:                      SANTA ANA RWQCB (REGION 8)  
 Case Type:                            LUST Cleanup Site  
 Geo Track:                            [http://geotracker.waterboards.ca.gov/profile\\_report.asp?global\\_id=T0606500083](http://geotracker.waterboards.ca.gov/profile_report.asp?global_id=T0606500083)  
 Global Id:                              T0606500083  
 Latitude:                              33.9711213  
 Longitude:                            -117.372198  
 Status:                                Open - Verification Monitoring  
 Status Date:                         09/15/2017  
 Case Worker:                        NOM  
 RB Case Number:                    083300766T  
 Local Agency:                        Not reported  
 File Location:                        Regional Board  
 Local Case Number:                 87710  
 Potential Media Affect:            Aquifer used for drinking water supply  
 Potential Contaminants of Concern: Gasoline  
 Site History:                         ACCORDING TO A JANUARY 4, 2018 EMAIL, MOBILEXON/CONSULTANT HAS REQUESTED THAT STATE BOARD REVIEW CASE FOR SITE CLOSURE. REGIONAL BOARD DENIED SITE CLOSURE AND REQUESTED ADDITIONAL WORK (I.E., DEEPER SCREENED WELL).

**LUST:**  
 Global Id:                              T0606500083  
 Contact Type:                        Regional Board Caseworker  
 Contact Name:                        NANCY OLSON-MARTIN  
 Organization Name:                 SANTA ANA RWQCB (REGION 8)  
 Address:                                3737 MAIN STREET, SUITE 500  
 City:                                      RIVERSIDE  
 Email:                                  nolson-martin@waterboards.ca.gov  
 Phone Number:                        Not reported

**LUST:**  
 Global Id:                              T0606500083  
 Action Type:                         RESPONSE  
 Date:                                    07/06/2016  
 Action:                                 Email Correspondence

Global Id:                              T0606500083  
 Action Type:                         RESPONSE  
 Date:                                    07/12/2016  
 Action:                                 Email Correspondence

Global Id:                              T0606500083  
 Action Type:                         RESPONSE  
 Date:                                    10/12/2016  
 Action:                                 Monitoring Report - Semi-Annually

Global Id:                              T0606500083  
 Action Type:                         RESPONSE  
 Date:                                    04/30/2016  
 Action:                                 Monitoring Report - Semi-Annually

Global Id:                              T0606500083

Map ID  
Direction  
Distance  
Elevation

MAP FINDINGS

Site

Database(s)

EDR ID Number  
EPA ID Number

**MOBIL # 04-407 (BULK PLANT) (Continued)**

**U001576534**

Action Type: RESPONSE  
Date: 09/02/2015  
Action: Sensitive Receptor Survey Report

Global Id: T0606500083  
Action Type: ENFORCEMENT  
Date: 09/22/2005  
Action: File review - #RCDEH Upload Site File 5/29/2015

Global Id: T0606500083  
Action Type: RESPONSE  
Date: 01/12/2018  
Action: Email Correspondence

Global Id: T0606500083  
Action Type: RESPONSE  
Date: 05/22/2015  
Action: Email Correspondence

Global Id: T0606500083  
Action Type: RESPONSE  
Date: 02/13/2015  
Action: Well Installation Workplan - Regulator Responded

Global Id: T0606500083  
Action Type: ENFORCEMENT  
Date: 04/20/2007  
Action: Staff Letter

Global Id: T0606500083  
Action Type: ENFORCEMENT  
Date: 12/14/2013  
Action: File review

Global Id: T0606500083  
Action Type: ENFORCEMENT  
Date: 05/07/2014  
Action: Staff Letter

Global Id: T0606500083  
Action Type: RESPONSE  
Date: 10/04/2016  
Action: Email Correspondence

Global Id: T0606500083  
Action Type: ENFORCEMENT  
Date: 03/20/2007  
Action: Verbal Enforcement

Global Id: T0606500083  
Action Type: ENFORCEMENT  
Date: 07/31/2017  
Action: Email Correspondence

Global Id: T0606500083  
Action Type: RESPONSE  
Date: 07/30/2007

Map ID  
Direction  
Distance  
Elevation

MAP FINDINGS

Site

Database(s)

EDR ID Number  
EPA ID Number

**MOBIL # 04-407 (BULK PLANT) (Continued)**

**U001576534**

Action: Monitoring Report - Quarterly

Global Id: T0606500083  
Action Type: RESPONSE  
Date: 08/30/2007  
Action: Well Installation Report

Global Id: T0606500083  
Action Type: RESPONSE  
Date: 01/04/2018  
Action: Email Correspondence

Global Id: T0606500083  
Action Type: ENFORCEMENT  
Date: 06/19/2015  
Action: Staff Letter

Global Id: T0606500083  
Action Type: ENFORCEMENT  
Date: 04/14/2014  
Action: File review

Global Id: T0606500083  
Action Type: RESPONSE  
Date: 01/30/2013  
Action: Request for Closure - Regulator Responded

Global Id: T0606500083  
Action Type: RESPONSE  
Date: 04/15/2014  
Action: Soil and Water Investigation Workplan - Regulator Responded

Global Id: T0606500083  
Action Type: RESPONSE  
Date: 05/03/2017  
Action: Email Correspondence

Global Id: T0606500083  
Action Type: RESPONSE  
Date: 09/30/2015  
Action: Monitoring Report - Semi-Annually

Global Id: T0606500083  
Action Type: RESPONSE  
Date: 11/18/2015  
Action: Soil and Water Investigation Workplan - Regulator Responded

Global Id: T0606500083  
Action Type: RESPONSE  
Date: 08/30/2016  
Action: Other Report / Document - Regulator Responded

Global Id: T0606500083  
Action Type: ENFORCEMENT  
Date: 06/10/2013  
Action: File review

Map ID  
Direction  
Distance  
Elevation

MAP FINDINGS

Site

Database(s)

EDR ID Number  
EPA ID Number

**MOBIL # 04-407 (BULK PLANT) (Continued)**

**U001576534**

Global Id:	T0606500083
Action Type:	RESPONSE
Date:	10/30/2006
Action:	Monitoring Report - Quarterly
Global Id:	T0606500083
Action Type:	RESPONSE
Date:	07/30/2006
Action:	Monitoring Report - Quarterly
Global Id:	T0606500083
Action Type:	RESPONSE
Date:	07/30/2006
Action:	Other Report / Document
Global Id:	T0606500083
Action Type:	RESPONSE
Date:	07/30/2006
Action:	Remedial Progress Report
Global Id:	T0606500083
Action Type:	ENFORCEMENT
Date:	07/01/2006
Action:	File review
Global Id:	T0606500083
Action Type:	RESPONSE
Date:	01/30/2012
Action:	Monitoring Report - Semi-Annually
Global Id:	T0606500083
Action Type:	ENFORCEMENT
Date:	10/15/2015
Action:	Meeting
Global Id:	T0606500083
Action Type:	ENFORCEMENT
Date:	02/17/2010
Action:	Technical Correspondence / Assistance / Other
Global Id:	T0606500083
Action Type:	RESPONSE
Date:	05/20/2015
Action:	Email Correspondence
Global Id:	T0606500083
Action Type:	RESPONSE
Date:	07/31/2017
Action:	Monitoring Report - Semi-Annually - Regulator Responded
Global Id:	T0606500083
Action Type:	RESPONSE
Date:	09/07/2017
Action:	Request for Closure - Regulator Responded
Global Id:	T0606500083
Action Type:	REMEDIATION

Map ID  
Direction  
Distance  
Elevation

MAP FINDINGS

Site

Database(s)

EDR ID Number  
EPA ID Number

**MOBIL # 04-407 (BULK PLANT) (Continued)**

**U001576534**

Date: 01/01/1991  
Action: Dual Phase Extraction

Global Id: T0606500083  
Action Type: ENFORCEMENT  
Date: 06/23/2016  
Action: Meeting

Global Id: T0606500083  
Action Type: RESPONSE  
Date: 05/17/2016  
Action: Request for Closure - Regulator Responded

Global Id: T0606500083  
Action Type: ENFORCEMENT  
Date: 01/01/2013  
Action: Staff Letter

Global Id: T0606500083  
Action Type: RESPONSE  
Date: 01/30/2011  
Action: Monitoring Report - Semi-Annually

Global Id: T0606500083  
Action Type: Other  
Date: 11/17/1987  
Action: Leak Reported

Global Id: T0606500083  
Action Type: RESPONSE  
Date: 01/24/2017  
Action: Email Correspondence

Global Id: T0606500083  
Action Type: RESPONSE  
Date: 03/08/2017  
Action: Email Correspondence

Global Id: T0606500083  
Action Type: Other  
Date: 11/17/1987  
Action: Leak Stopped

Global Id: T0606500083  
Action Type: RESPONSE  
Date: 01/20/2016  
Action: Monitoring Report - Other

Global Id: T0606500083  
Action Type: RESPONSE  
Date: 01/30/2015  
Action: Monitoring Report - Semi-Annually

Global Id: T0606500083  
Action Type: RESPONSE  
Date: 03/07/2017  
Action: Email Correspondence

Map ID  
Direction  
Distance  
Elevation

MAP FINDINGS

Site

Database(s)

EDR ID Number  
EPA ID Number

**MOBIL # 04-407 (BULK PLANT) (Continued)**

**U001576534**

Global Id:	T0606500083
Action Type:	RESPONSE
Date:	01/29/2016
Action:	Sensitive Receptor Survey Report
Global Id:	T0606500083
Action Type:	ENFORCEMENT
Date:	07/28/2009
Action:	Staff Letter
Global Id:	T0606500083
Action Type:	REMEDIATION
Date:	01/30/1988
Action:	Free Product Removal
Global Id:	T0606500083
Action Type:	ENFORCEMENT
Date:	02/13/2013
Action:	Staff Letter
Global Id:	T0606500083
Action Type:	ENFORCEMENT
Date:	04/03/2015
Action:	Staff Letter
Global Id:	T0606500083
Action Type:	ENFORCEMENT
Date:	11/14/2014
Action:	Meeting
Global Id:	T0606500083
Action Type:	RESPONSE
Date:	10/14/2005
Action:	Monitoring Report - Quarterly
Global Id:	T0606500083
Action Type:	RESPONSE
Date:	09/20/2016
Action:	Email Correspondence
Global Id:	T0606500083
Action Type:	ENFORCEMENT
Date:	09/22/2005
Action:	* Referral to Regional Board or Another State Agency
Global Id:	T0606500083
Action Type:	ENFORCEMENT
Date:	10/25/2005
Action:	* No Action
Global Id:	T0606500083
Action Type:	Other
Date:	08/21/1987
Action:	Leak Discovery
Global Id:	T0606500083
Action Type:	RESPONSE

Map ID  
Direction  
Distance  
Elevation

MAP FINDINGS

Site

Database(s)

EDR ID Number  
EPA ID Number

**MOBIL # 04-407 (BULK PLANT) (Continued)**

**U001576534**

Date: 07/30/2010  
Action: Monitoring Report - Semi-Annually

Global Id: T0606500083  
Action Type: RESPONSE  
Date: 07/30/2007  
Action: Remedial Progress Report

Global Id: T0606500083  
Action Type: ENFORCEMENT  
Date: 02/11/2009  
Action: Meeting

Global Id: T0606500083  
Action Type: RESPONSE  
Date: 06/24/2016  
Action: Other Workplan - Regulator Responded

Global Id: T0606500083  
Action Type: RESPONSE  
Date: 07/30/2011  
Action: Monitoring Report - Semi-Annually

Global Id: T0606500083  
Action Type: RESPONSE  
Date: 03/15/2017  
Action: Email Correspondence

Global Id: T0606500083  
Action Type: RESPONSE  
Date: 09/01/2016  
Action: Email Correspondence

Global Id: T0606500083  
Action Type: RESPONSE  
Date: 07/12/2016  
Action: Email Correspondence

Global Id: T0606500083  
Action Type: ENFORCEMENT  
Date: 01/26/2016  
Action: Email Correspondence

Global Id: T0606500083  
Action Type: RESPONSE  
Date: 07/13/2017  
Action: Email Correspondence

Global Id: T0606500083  
Action Type: RESPONSE  
Date: 07/13/2017  
Action: Monitoring Report - Semi-Annually

Global Id: T0606500083  
Action Type: RESPONSE  
Date: 10/30/2006  
Action: Monitoring Report - Quarterly

Map ID  
Direction  
Distance  
Elevation

MAP FINDINGS

Site

Database(s)

EDR ID Number  
EPA ID Number

**MOBIL # 04-407 (BULK PLANT) (Continued)**

**U001576534**

Global Id: T0606500083  
Action Type: RESPONSE  
Date: 10/30/2006  
Action: Other Report / Document

Global Id: T0606500083  
Action Type: RESPONSE  
Date: 10/30/2006  
Action: Remedial Progress Report

Global Id: T0606500083  
Action Type: RESPONSE  
Date: 07/30/2006  
Action: Monitoring Report - Quarterly

Global Id: T0606500083  
Action Type: RESPONSE  
Date: 07/30/2006  
Action: Remedial Progress Report

Global Id: T0606500083  
Action Type: RESPONSE  
Date: 07/30/2006  
Action: Other Report / Document

Global Id: T0606500083  
Action Type: ENFORCEMENT  
Date: 09/25/2008  
Action: File review

Global Id: T0606500083  
Action Type: RESPONSE  
Date: 10/30/2017  
Action: Other Workplan - Regulator Responded

Global Id: T0606500083  
Action Type: RESPONSE  
Date: 01/03/2018  
Action: Email Correspondence

**LUST:**

Global Id: T0606500083  
Status: Open - Case Begin Date  
Status Date: 08/21/1987

Global Id: T0606500083  
Status: Open - Site Assessment  
Status Date: 08/21/1987

Global Id: T0606500083  
Status: Open - Site Assessment  
Status Date: 12/01/1987

Global Id: T0606500083  
Status: Open - Site Assessment  
Status Date: 03/16/1988



Map ID  
Direction  
Distance  
Elevation

MAP FINDINGS

Site

Database(s)

EDR ID Number  
EPA ID Number

**MOBIL # 04-407 (BULK PLANT) (Continued)**

**U001576534**

Global Id: T0606500083  
Status: Open - Remediation  
Status Date: 09/12/1989

Global Id: T0606500083  
Status: Open - Remediation  
Status Date: 09/13/1989

Global Id: T0606500083  
Status: Open - Remediation  
Status Date: 07/13/2006

Global Id: T0606500083  
Status: Open - Remediation  
Status Date: 07/15/2006

Global Id: T0606500083  
Status: Open - Remediation  
Status Date: 10/12/2006

Global Id: T0606500083  
Status: Open - Remediation  
Status Date: 07/15/2007

Global Id: T0606500083  
Status: Open - Eligible for Closure  
Status Date: 09/15/2016

Global Id: T0606500083  
Status: Open - Verification Monitoring  
Status Date: 09/15/2017

**RIVERSIDE CO. LUST:**

Region: RIVERSIDE  
Facility ID: 87710  
Employee: Boltinghous-LOP  
Site Closed: Referred to Water Board  
Case Type: Drinking Water Aquifer affected  
Facility Status: 0  
Casetype Decode: An Aquifer used for Drinking Water supply has been contaminated.  
Fstatus Decode: Not reported

**HIST UST:**

File Number: 0001F7F9  
URL: <http://geotracker.waterboards.ca.gov/ustpdfs/pdf/0001F7F9.pdf>  
Region: STATE  
Facility ID: 00000039264  
Facility Type: Other  
Other Type: BULK PETRO. STORAGE  
Contact Name: DAVE GASH  
Telephone: 7146827933  
Owner Name: MOBIL OIL CORPORATION  
Owner Address: 612 SO. FLOWER ST.  
Owner City,St,Zip: LOS ANGELES, CA 90017  
Total Tanks: 0001

Map ID  
Direction  
Distance  
Elevation

MAP FINDINGS

Site

Database(s)

EDR ID Number  
EPA ID Number

**MOBIL # 04-407 (BULK PLANT) (Continued)**

**U001576534**

Tank Num: 001  
Container Num: 1  
Year Installed: Not reported  
Tank Capacity: 00005000  
Tank Used for: PRODUCT  
Type of Fuel: UNLEADED  
Container Construction Thickness: Not reported  
Leak Detection: Stock Inventor

[Click here for Geo Tracker PDF:](#)

**HAZNET:**

envid: U001576534  
Year: 2015  
GEPaid: CAL000074663  
Contact: DONNA HYMES  
Telephone: 6104308151  
Mailing Name: Not reported  
Mailing Address: 800 E WASHINGTON ST  
Mailing City,St,Zip: WEST CHESTER, PA 193804542  
Gen County: Riverside  
TSD EPA ID: NVT330010000  
TSD County: 99  
Waste Category: Other organic solids  
Disposal Method: Landfill Or Surface Impoundment That Will Be Closed As Landfill( To Include On-Site Treatment And/Or Stabilization)  
Tons: 0.025  
Cat Decode: Not reported  
Method Decode: Not reported  
Facility County: Riverside

envid: U001576534  
Year: 2015  
GEPaid: CAL000074663  
Contact: DONNA HYMES  
Telephone: 6104308151  
Mailing Name: Not reported  
Mailing Address: 800 E WASHINGTON ST  
Mailing City,St,Zip: WEST CHESTER, PA 193804542  
Gen County: Riverside  
TSD EPA ID: CAT080013352  
TSD County: Los Angeles  
Waste Category: Aqueous solution with total organic residues 10 percent or more  
Disposal Method: Other Recovery Of Reclamation For Reuse Including Acid Regeneration, Organics Recovery Ect  
Tons: 0.28773  
Cat Decode: Not reported  
Method Decode: Not reported  
Facility County: Riverside

envid: U001576534  
Year: 2011  
GEPaid: CAL000074663  
Contact: D HYMES EXXONMOBIL HAZ WSTE CO  
Telephone: 6104308151  
Mailing Name: Not reported  
Mailing Address: 800 E WASHINGTON ST

Map ID  
Direction  
Distance  
Elevation

MAP FINDINGS

Site

Database(s)

EDR ID Number  
EPA ID Number

**MOBIL # 04-407 (BULK PLANT) (Continued)**

**U001576534**

Mailing City,St,Zip: WEST CHESTER, PA 193800000  
Gen County: Not reported  
TSD EPA ID: CAD028409019  
TSD County: Not reported  
Waste Category: Off-specification, aged or surplus organics  
Disposal Method: Fuel Blending Prior To Energy Recovery At Another Site  
Tons: 0.0165  
Cat Decode: Not reported  
Method Decode: Not reported  
Facility County: Riverside

envid: U001576534  
Year: 2011  
GEPaid: CAL000074663  
Contact: D HYMES EXXONMOBIL HAZ WSTE CO  
Telephone: 6104308151  
Mailing Name: Not reported  
Mailing Address: 800 E WASHINGTON ST  
Mailing City,St,Zip: WEST CHESTER, PA 193800000  
Gen County: Not reported  
TSD EPA ID: CAD028409019  
TSD County: Not reported  
Waste Category: Off-specification, aged or surplus organics  
Disposal Method: Fuel Blending Prior To Energy Recovery At Another Site  
Tons: 0.0165  
Cat Decode: Not reported  
Method Decode: Not reported  
Facility County: Riverside

envid: U001576534  
Year: 2009  
GEPaid: CAL000074663  
Contact: ASHLEY FORBES  
Telephone: 5124516334  
Mailing Name: Not reported  
Mailing Address: PO BOX 142667  
Mailing City,St,Zip: AUSTIN, TX 787142667  
Gen County: Not reported  
TSD EPA ID: CAD028409019  
TSD County: Not reported  
Waste Category: Aqueous solution with total organic residues 10 percent or more  
Disposal Method: Storage, Bulking, And/Or Transfer Off Site--No Treatment/Reovery (H010-H129) Or (H131-H135)  
Tons: 0.2085  
Cat Decode: Not reported  
Method Decode: Not reported  
Facility County: Riverside

[Click this hyperlink](#) while viewing on your computer to access  
1 additional CA\_HAZNET: record(s) in the EDR Site Report.

Map ID  
 Direction  
 Distance  
 Elevation

MAP FINDINGS

Site

Database(s) EDR ID Number  
 EPA ID Number

**M49**      **MOBIL BULK PLANT # 04-407**  
**West**      **4526 COMMERCE ST**  
**1/8-1/4**      **RIVERSIDE, CA 92507**  
**0.178 mi.**  
**938 ft.**      **Site 3 of 3 in cluster M**

**LUST**      **S105692134**  
**N/A**

**Relative:**  
**Lower**

LUST REG 8:

**Actual:**  
**877 ft.**

Region:	8
County:	Riverside
Regional Board:	Santa Ana Region
Facility Status:	Remedial action (cleanup) Underway
Case Number:	083300766T
Local Case Num:	87710
Case Type:	Aquifer affected
Substance:	Gasoline
Qty Leaked:	Not reported
Abate Method:	EDGT
Cross Street:	PLEASANT
Enf Type:	Not reported
Funding:	State Funds
How Discovered:	Subsurface Monitoring
How Stopped:	Not reported
Leak Cause:	Overfill
Leak Source:	UNK
Global ID:	T0606500083
How Stopped Date:	Not reported
Enter Date:	3/16/1988
Date Confirmation of Leak Began:	12/1/1987
Date Preliminary Assessment Began:	Not reported
Discover Date:	8/21/1987
Enforcement Date:	Not reported
Close Date:	Not reported
Date Prelim Assessment Workplan Submitted:	8/21/1987
Date Pollution Characterization Began:	3/16/1988
Date Remediation Plan Submitted:	9/12/1989
Date Remedial Action Underway:	1/1/1965
Date Post Remedial Action Monitoring:	Not reported
Enter Date:	3/16/1988
GW Qualifies:	=
Soil Qualifies:	ND
Operator:	Not reported
Facility Contact:	Not reported
Interim:	Not reported
Oversite Program:	LUST
Latitude:	33.9711213
Longitude:	-117.372198
MTBE Date:	2/19/1996
Max MTBE GW:	1300
MTBE Concentration:	1
Max MTBE Soil:	5
MTBE Fuel:	1
MTBE Tested:	MTBE Detected. Site tested for MTBE & MTBE detected
MTBE Class:	B
Staff:	RS
Staff Initials:	UNK
Lead Agency:	Local Agency
Local Agency:	33000L
Hydr Basin #:	UPPER SANTA ANA VALL
Beneficial:	Not reported

Map ID  
Direction  
Distance  
Elevation

MAP FINDINGS

Site

Database(s)

EDR ID Number  
EPA ID Number

**MOBIL BULK PLANT # 04-407 (Continued)**

**S105692134**

Priority: Not reported  
Cleanup Fund Id: Not reported  
Work Suspended: Not reported  
Summary: FREE PRODUCT (MAX. 5.1'). SYSTEM DEACTIVATED-NO LONGER EFFECTIVE. THEY ARE PRESENTLY CONDUCTING QUARTERLY MONITORING

**N50**  
**WSW**  
**1/8-1/4**  
**0.190 mi.**  
**1002 ft.**

**CENTRE BRANDS**  
**3038 PLEASANT ST**  
**RIVERSIDE, CA 92507**

**HIST UST 1000419625**  
**RCRA NonGen / NLR CAD981631211**

**Site 1 of 4 in cluster N**

**Relative:**  
**Lower**  
**Actual:**  
**882 ft.**

**HIST UST:**  
File Number: Not reported  
URL: Not reported  
Region: STATE  
Facility ID: 00000067053  
Facility Type: Other  
Other Type: FOOD MGF.  
Contact Name: Not reported  
Telephone: 7143696147  
Owner Name: INTERNATIONAL MULTIFOODS CORPO  
Owner Address: MULTIFOODS TOWER  
Owner City,St,Zip: MINNEAPOLIS, MN 55402  
Total Tanks: 0003

Tank Num: 001  
Container Num: 1  
Year Installed: 1967  
Tank Capacity: 00010000  
Tank Used for: WASTE  
Type of Fuel: 2  
Container Construction Thickness: X  
Leak Detection: Stock Inventor

Tank Num: 002  
Container Num: 2  
Year Installed: 1967  
Tank Capacity: 00004800  
Tank Used for: PRODUCT  
Type of Fuel: Not reported  
Container Construction Thickness: Not reported  
Leak Detection: Stock Inventor

Tank Num: 003  
Container Num: 3  
Year Installed: 1967  
Tank Capacity: 00010000  
Tank Used for: PRODUCT  
Type of Fuel: Not reported  
Container Construction Thickness: Not reported  
Leak Detection: Stock Inventor

**RCRA NonGen / NLR:**  
Date form received by agency: 02/09/1986  
Facility name: CENTRE BRANDS  
Facility address: 3038 PLEASANT ST

Map ID  
Direction  
Distance  
Elevation

MAP FINDINGS

Site

Database(s)

EDR ID Number  
EPA ID Number

**CENTRE BRANDS (Continued)**

**1000419625**

RIVERSIDE, CA 92507  
EPA ID: CAD981631211  
Mailing address: PLEASANT ST  
RIVERSIDE, CA 92507  
Contact: ENVIRONMENTAL MANAGER  
Contact address: 3038 PLEASANT ST  
RIVERSIDE, CA 92507  
Contact country: US  
Contact telephone: 714-782-7926  
Contact email: Not reported  
EPA Region: 09  
Classification: Non-Generator  
Description: Handler: Non-Generators do not presently generate hazardous waste

**Owner/Operator Summary:**

Owner/operator name: INTERNATIONAL MULTI  
Owner/operator address: NOT REQUIRED  
NOT REQUIRED, ME 99999  
Owner/operator country: Not reported  
Owner/operator telephone: 415-555-1212  
Owner/operator email: Not reported  
Owner/operator fax: Not reported  
Owner/operator extension: Not reported  
Legal status: Private  
Owner/Operator Type: Owner  
Owner/Op start date: Not reported  
Owner/Op end date: Not reported

Owner/operator name: NOT REQUIRED  
Owner/operator address: NOT REQUIRED  
NOT REQUIRED, ME 99999  
Owner/operator country: Not reported  
Owner/operator telephone: 415-555-1212  
Owner/operator email: Not reported  
Owner/operator fax: Not reported  
Owner/operator extension: Not reported  
Legal status: Private  
Owner/Operator Type: Operator  
Owner/Op start date: Not reported  
Owner/Op end date: Not reported

**Handler Activities Summary:**

U.S. importer of hazardous waste: No  
Mixed waste (haz. and radioactive): No  
Recycler of hazardous waste: No  
Transporter of hazardous waste: No  
Treater, storer or disposer of HW: No  
Underground injection activity: No  
On-site burner exemption: No  
Furnace exemption: No  
Used oil fuel burner: No  
Used oil processor: No  
User oil refiner: No  
Used oil fuel marketer to burner: No  
Used oil Specification marketer: No  
Used oil transfer facility: No

Map ID  
Direction  
Distance  
Elevation

MAP FINDINGS

Site

Database(s)

EDR ID Number  
EPA ID Number

**CENTRE BRANDS (Continued)**

1000419625

Used oil transporter: No

Violation Status: No violations found

**N51**  
**WSW**  
**1/8-1/4**  
**0.190 mi.**  
**1002 ft.**

**DOSKOCIL SPECIALTY BRANDS COMPANY**  
**3038 PLEASANT ST**  
**RIVERSIDE, CA 92507**

**SWEEPS UST**  
**CA FID UST**  
**EMI**

1000419622  
N/A

**Site 2 of 4 in cluster N**

**Relative:**  
**Lower**

**SWEEPS UST:**

**Actual:**  
**882 ft.**

Status: Active  
Comp Number: 67053  
Number: 1  
Board Of Equalization: 44-018499  
Referral Date: 09-09-91  
Action Date: 09-09-91  
Created Date: 02-29-88  
Owner Tank Id: 001619  
SWRCB Tank Id: 33-000-067053-000001  
Tank Status: A  
Capacity: 10000  
Active Date: 09-09-91  
Tank Use: M.V. FUEL  
STG: P  
Content: LEADED  
Number Of Tanks: 2

Status: Active  
Comp Number: 67053  
Number: 1  
Board Of Equalization: 44-018499  
Referral Date: 09-09-91  
Action Date: 09-09-91  
Created Date: 02-29-88  
Owner Tank Id: 001619  
SWRCB Tank Id: 33-000-067053-000002  
Tank Status: A  
Capacity: 1000  
Active Date: 09-09-91  
Tank Use: UNKNOWN  
STG: P  
Content: Not reported  
Number Of Tanks: Not reported

**CA FID UST:**

Facility ID: 33000762  
Regulated By: UTNKA  
Regulated ID: 00067053  
Cortese Code: Not reported  
SIC Code: Not reported  
Facility Phone: 7143696147  
Mail To: Not reported  
Mailing Address: 3038 PLEASANT ST  
Mailing Address 2: Not reported  
Mailing City,St,Zip: RIVERSIDE 92507  
Contact: Not reported  
Contact Phone: Not reported

Map ID  
Direction  
Distance  
Elevation

MAP FINDINGS

Site

Database(s)

EDR ID Number  
EPA ID Number

**DOSKOCIL SPECIALTY BRANDS COMPANY (Continued)**

**1000419622**

DUNs Number: Not reported  
NPDES Number: Not reported  
EPA ID: Not reported  
Comments: Not reported  
Status: Active

**EMI:**

Year: 1987  
County Code: 33  
Air Basin: SC  
Facility ID: 51438  
Air District Name: SC  
SIC Code: 2099  
Air District Name: SOUTH COAST AQMD  
Community Health Air Pollution Info System: Not reported  
Consolidated Emission Reporting Rule: Not reported  
Total Organic Hydrocarbon Gases Tons/Yr: 0  
Reactive Organic Gases Tons/Yr: 0  
Carbon Monoxide Emissions Tons/Yr: 0  
NOX - Oxides of Nitrogen Tons/Yr: 0  
SOX - Oxides of Sulphur Tons/Yr: 0  
Particulate Matter Tons/Yr: 2  
Part. Matter 10 Micrometers and Smlr Tons/Yr:1

Year: 1990  
County Code: 33  
Air Basin: SC  
Facility ID: 51438  
Air District Name: SC  
SIC Code: 2099  
Air District Name: SOUTH COAST AQMD  
Community Health Air Pollution Info System: Not reported  
Consolidated Emission Reporting Rule: Not reported  
Total Organic Hydrocarbon Gases Tons/Yr: 1  
Reactive Organic Gases Tons/Yr: 0  
Carbon Monoxide Emissions Tons/Yr: 3  
NOX - Oxides of Nitrogen Tons/Yr: 11  
SOX - Oxides of Sulphur Tons/Yr: 0  
Particulate Matter Tons/Yr: 1  
Part. Matter 10 Micrometers and Smlr Tons/Yr:1

Year: 1993  
County Code: 33  
Air Basin: SC  
Facility ID: 51438  
Air District Name: SC  
SIC Code: 2099  
Air District Name: SOUTH COAST AQMD  
Community Health Air Pollution Info System: Not reported  
Consolidated Emission Reporting Rule: Not reported  
Total Organic Hydrocarbon Gases Tons/Yr: 16  
Reactive Organic Gases Tons/Yr: 14  
Carbon Monoxide Emissions Tons/Yr: 1  
NOX - Oxides of Nitrogen Tons/Yr: 3  
SOX - Oxides of Sulphur Tons/Yr: 0  
Particulate Matter Tons/Yr: 0  
Part. Matter 10 Micrometers and Smlr Tons/Yr:0



Map ID  
Direction  
Distance  
Elevation

MAP FINDINGS

Site

Database(s)

EDR ID Number  
EPA ID Number

**DOSKOCIL SPECIALTY BRANDS COMPANY (Continued)**

**1000419622**

Year: 1995  
County Code: 33  
Air Basin: SC  
Facility ID: 51438  
Air District Name: SC  
SIC Code: 2099  
Air District Name: SOUTH COAST AQMD  
Community Health Air Pollution Info System: Not reported  
Consolidated Emission Reporting Rule: Not reported  
Total Organic Hydrocarbon Gases Tons/Yr: 16  
Reactive Organic Gases Tons/Yr: 14  
Carbon Monoxide Emissions Tons/Yr: 1  
NOX - Oxides of Nitrogen Tons/Yr: 3  
SOX - Oxides of Sulphur Tons/Yr: 0  
Particulate Matter Tons/Yr: 0  
Part. Matter 10 Micrometers and Smlr Tons/Yr:0

Year: 1996  
County Code: 33  
Air Basin: SC  
Facility ID: 103618  
Air District Name: SC  
SIC Code: 5142  
Air District Name: SOUTH COAST AQMD  
Community Health Air Pollution Info System: Not reported  
Consolidated Emission Reporting Rule: Not reported  
Total Organic Hydrocarbon Gases Tons/Yr: 1  
Reactive Organic Gases Tons/Yr: 0  
Carbon Monoxide Emissions Tons/Yr: 0  
NOX - Oxides of Nitrogen Tons/Yr: 1  
SOX - Oxides of Sulphur Tons/Yr: 0  
Particulate Matter Tons/Yr: 0  
Part. Matter 10 Micrometers and Smlr Tons/Yr:0

Year: 2001  
County Code: 33  
Air Basin: SC  
Facility ID: 103618  
Air District Name: SC  
SIC Code: 5142  
Air District Name: SOUTH COAST AQMD  
Community Health Air Pollution Info System: Y  
Consolidated Emission Reporting Rule: Not reported  
Total Organic Hydrocarbon Gases Tons/Yr: 1  
Reactive Organic Gases Tons/Yr: 0  
Carbon Monoxide Emissions Tons/Yr: 0  
NOX - Oxides of Nitrogen Tons/Yr: 1  
SOX - Oxides of Sulphur Tons/Yr: 0  
Particulate Matter Tons/Yr: 14  
Part. Matter 10 Micrometers and Smlr Tons/Yr:14

Map ID  
 Direction  
 Distance  
 Elevation

MAP FINDINGS

Site

Database(s)

EDR ID Number  
 EPA ID Number

**N52**  
**WSW**  
**1/8-1/4**  
**0.190 mi.**  
**1002 ft.**

**CENTRE BRANDS INC**  
**3038 PLEASANT STREET**  
**RIVERSIDE, CA 92507**

**HIST UST**    **S113747603**  
**EMI**        **N/A**

**Site 3 of 4 in cluster N**

**Relative:**  
**Lower**

HIST UST:

**Actual:**  
**882 ft.**

File Number:	0001F718
URL:	<a href="http://geotracker.waterboards.ca.gov/ustpdfs/pdf/0001F718.pdf">http://geotracker.waterboards.ca.gov/ustpdfs/pdf/0001F718.pdf</a>
Region:	Not reported
Facility ID:	Not reported
Facility Type:	Not reported
Other Type:	Not reported
Contact Name:	Not reported
Telephone:	Not reported
Owner Name:	Not reported
Owner Address:	Not reported
Owner City,St,Zip:	Not reported
Total Tanks:	Not reported
Tank Num:	Not reported
Container Num:	Not reported
Year Installed:	Not reported
Tank Capacity:	Not reported
Tank Used for:	Not reported
Type of Fuel:	Not reported
Container Construction Thickness:	Not reported
Leak Detection:	Not reported

Click here for Geo Tracker PDF:

EMI:

Year:	2009
County Code:	33
Air Basin:	SC
Facility ID:	158950
Air District Name:	SC
SIC Code:	5142
Air District Name:	SOUTH COAST AQMD
Community Health Air Pollution Info System:	Not reported
Consolidated Emission Reporting Rule:	Not reported
Total Organic Hydrocarbon Gases Tons/Yr:	1.14326148405629
Reactive Organic Gases Tons/Yr:	0.7359
Carbon Monoxide Emissions Tons/Yr:	1.22
NOX - Oxides of Nitrogen Tons/Yr:	1.22
SOX - Oxides of Sulphur Tons/Yr:	0.010265
Particulate Matter Tons/Yr:	0.46031
Part. Matter 10 Micrometers and Smlr Tons/Yr:	0.21739449999999999

Year:	2010
County Code:	33
Air Basin:	SC
Facility ID:	158950
Air District Name:	SC
SIC Code:	5411
Air District Name:	SOUTH COAST AQMD
Community Health Air Pollution Info System:	Not reported
Consolidated Emission Reporting Rule:	Not reported
Total Organic Hydrocarbon Gases Tons/Yr:	0.77036112558065895

Map ID  
Direction  
Distance  
Elevation

MAP FINDINGS

Site

Database(s)

EDR ID Number  
EPA ID Number

**CENTRE BRANDS INC (Continued)**

**S113747603**

Reactive Organic Gases Tons/Yr: 0.4991300000000002  
Carbon Monoxide Emissions Tons/Yr: 0.7641400000000004  
NOX - Oxides of Nitrogen Tons/Yr: 0.65847  
SOX - Oxides of Sulphur Tons/Yr: 0.006149  
Particulate Matter Tons/Yr: 0.22233  
Part. Matter 10 Micrometers and Smllr Tons/Yr:0.1479455000000001

Year: 2011  
County Code: 33  
Air Basin: SC  
Facility ID: 158950  
Air District Name: SC  
SIC Code: 5411  
Air District Name: SOUTH COAST AQMD  
Community Health Air Pollution Info System: Not reported  
Consolidated Emission Reporting Rule: Not reported  
Total Organic Hydrocarbon Gases Tons/Yr: 1.1261137068  
Reactive Organic Gases Tons/Yr: 0.73304  
Carbon Monoxide Emissions Tons/Yr: 0.87041  
NOX - Oxides of Nitrogen Tons/Yr: 0.85046  
SOX - Oxides of Sulphur Tons/Yr: 0.00733  
Particulate Matter Tons/Yr: 0.30984  
Part. Matter 10 Micrometers and Smllr Tons/Yr:0.1980595

Year: 2012  
County Code: 33  
Air Basin: SC  
Facility ID: 158950  
Air District Name: SC  
SIC Code: 9999  
Air District Name: SOUTH COAST AQMD  
Community Health Air Pollution Info System: Not reported  
Consolidated Emission Reporting Rule: Not reported  
Total Organic Hydrocarbon Gases Tons/Yr: 0.42809405627  
Reactive Organic Gases Tons/Yr: 0.27309  
Carbon Monoxide Emissions Tons/Yr: 0.52783  
NOX - Oxides of Nitrogen Tons/Yr: 0.41548  
SOX - Oxides of Sulphur Tons/Yr: 0.004133  
Particulate Matter Tons/Yr: 0.12905  
Part. Matter 10 Micrometers and Smllr Tons/Yr:0.089536

**N53  
WSW  
1/8-1/4  
0.190 mi.  
1002 ft.**

**SPECIALTY BRANDS CO  
3038 PLEASANT ST  
RIVERSIDE, CA 92507  
Site 4 of 4 in cluster N**

**UST U003644351  
N/A**

**Relative:  
Lower  
Actual:  
882 ft.**

UST:  
Facility ID: 717  
Permitting Agency: RIVERSIDE COUNTY  
Latitude: 33.971222  
Longitude: -117.371075

MAP FINDINGS

Map ID  
 Direction  
 Distance  
 Elevation

Site

Database(s)

EDR ID Number  
 EPA ID Number

**54**  
**NW**  
**1/8-1/4**  
**0.215 mi.**  
**1133 ft.**

**LA DIST ENG CON PROJ OF**  
**RIVERSIDE, CA**

**ENVIROSTOR S109548246**  
**N/A**

**Relative:**  
**Lower**  
**Actual:**  
**862 ft.**

**ENVIROSTOR:**  
 Facility ID: 80000286  
 Status: Inactive - Needs Evaluation  
 Status Date: 07/01/2005  
 Site Code: Not reported  
 Site Type: Military Evaluation  
 Site Type Detailed: FUDS  
 Acres: Not reported  
 NPL: NO  
 Regulatory Agencies: SMBRP  
 Lead Agency: SMBRP  
 Program Manager: Not reported  
 Supervisor: Douglas Bautista  
 Division Branch: Cleanup Cypress  
 Assembly: 61  
 Senate: 31  
 Special Program: Not reported  
 Restricted Use: NO  
 Site Mgmt Req: NONE SPECIFIED  
 Funding: DERA  
 Latitude: 33.975  
 Longitude: -117.3722  
 APN: NONE SPECIFIED  
 Past Use: NONE SPECIFIED  
 Potential COC: NONE SPECIFIED  
 Confirmed COC: NONE SPECIFIED  
 Potential Description: NONE SPECIFIED  
 Alias Name: CA99799F548500  
 Alias Type: Federal Facility ID  
 Alias Name: J09CA0426  
 Alias Type: INPR  
 Alias Name: 80000286  
 Alias Type: Envirostor ID Number

**Completed Info:**  
 Completed Area Name: Not reported  
 Completed Sub Area Name: Not reported  
 Completed Document Type: Not reported  
 Completed Date: Not reported  
 Comments: Not reported  
  
 Future Area Name: Not reported  
 Future Sub Area Name: Not reported  
 Future Document Type: Not reported  
 Future Due Date: Not reported  
 Schedule Area Name: Not reported  
 Schedule Sub Area Name: Not reported  
 Schedule Document Type: Not reported  
 Schedule Due Date: Not reported  
 Schedule Revised Date: Not reported

Map ID  
 Direction  
 Distance  
 Elevation

MAP FINDINGS

Site

Database(s)

EDR ID Number  
 EPA ID Number

**O55**      **TOTALPLAN INC**  
**NNW**      **3131 10TH STREET**  
**1/8-1/4**    **RIVERSIDE, CA 92507**  
**0.215 mi.**  
**1135 ft.**    **Site 1 of 2 in cluster O**

**HIST UST**    **U001576550**  
**N/A**

**Relative:**  
**Lower**  
**Actual:**  
**872 ft.**

**HIST UST:**  
 File Number:                    0001F817  
 URL:                              http://geotracker.waterboards.ca.gov/ustpdfs/pdf/0001F817.pdf  
 Region:                          STATE  
 Facility ID:                      00000037058  
 Facility Type:                    Other  
 Other Type:                      COMPANY VEHICLES  
 Contact Name:                  W.SCHY/D. FOSDICK/S. BOOSTROM  
 Telephone:                      7147879000  
 Owner Name:                    MR. & MRS. SCHY MR. & MRS. D.  
 Owner Address:                3131 10TH STREET  
 Owner City,St,Zip:            RIVERSIDE, CA 92507  
 Total Tanks:                    0002

Tank Num:                        001  
 Container Num:                 #1  
 Year Installed:                 Not reported  
 Tank Capacity:                 00001000  
 Tank Used for:                 PRODUCT  
 Type of Fuel:                   UNLEADED  
 Container Construction Thickness: Not reported  
 Leak Detection:                Visual

Tank Num:                        002  
 Container Num:                 #2  
 Year Installed:                 Not reported  
 Tank Capacity:                 00000550  
 Tank Used for:                 PRODUCT  
 Type of Fuel:                   UNLEADED  
 Container Construction Thickness: Not reported  
 Leak Detection:                Visual

[Click here for Geo Tracker PDF:](#)

**O56**      **TOTALPLAN INC**  
**NNW**      **3131 TENTH ST**  
**1/8-1/4**    **RIVERSIDE, CA 92507**  
**0.215 mi.**  
**1135 ft.**    **Site 2 of 2 in cluster O**

**SWEEPS UST**    **S101619609**  
**CA FID UST**    **N/A**

**Relative:**  
**Lower**  
**Actual:**  
**872 ft.**

**SWEEPS UST:**  
 Status:                            Active  
 Comp Number:                  37058  
 Number:                            1  
 Board Of Equalization:      44-018214  
 Referral Date:                 07-05-90  
 Action Date:                    07-05-90  
 Created Date:                 02-29-88  
 Owner Tank Id:                 001050  
 SWRCB Tank Id:                33-000-037058-000001  
 Tank Status:                    A  
 Capacity:                        1000  
 Active Date:                    07-05-90  
 Tank Use:                        M.V. FUEL

Map ID  
Direction  
Distance  
Elevation

MAP FINDINGS

Site

Database(s)

EDR ID Number  
EPA ID Number

**TOTALPLAN INC (Continued)**

**S101619609**

STG: P  
Content: REG UNLEADED  
Number Of Tanks: 2  
  
Status: Active  
Comp Number: 37058  
Number: 1  
Board Of Equalization: 44-018214  
Referral Date: 07-05-90  
Action Date: 07-05-90  
Created Date: 02-29-88  
Owner Tank Id: 001050  
SWRCB Tank Id: 33-000-037058-000002  
Tank Status: A  
Capacity: 550  
Active Date: 07-05-90  
Tank Use: M.V. FUEL  
STG: P  
Content: REG UNLEADED  
Number Of Tanks: Not reported

**CA FID UST:**

Facility ID: 33007011  
Regulated By: UTNKA  
Regulated ID: 00037058  
Cortese Code: Not reported  
SIC Code: Not reported  
Facility Phone: 7147879000  
Mail To: Not reported  
Mailing Address: 3131 TENTH ST  
Mailing Address 2: Not reported  
Mailing City,St,Zip: RIVERSIDE 92507  
Contact: Not reported  
Contact Phone: Not reported  
DUNs Number: Not reported  
NPDES Number: Not reported  
EPA ID: Not reported  
Comments: Not reported  
Status: Active

**P57 AMERICAN MEDICAL RESPONSE**  
**West 3198 15TH ST**  
**1/8-1/4 RIVERSIDE, CA 92507**  
**0.240 mi.**  
**1268 ft. Site 1 of 2 in cluster P**

**RCRA-SQG 1001967534**  
**FINDS CAR000070235**  
**ECHO**  
**HAZNET**  
**WDS**

**Relative:** RCRA-SQG:  
**Lower** Date form received by agency: 04/11/2000  
**Actual:** Facility name: AMERICAN MEDICAL RESPONSE  
**867 ft.** Facility address: 3198 15TH ST  
RIVERSIDE, CA 92507  
EPA ID: CAR000070235  
Contact: BRIAN STITES  
Contact address: 3198 15TH ST  
RIVERSIDE, CA 92507  
Contact country: US  
Contact telephone: 909-684-1946

Map ID  
Direction  
Distance  
Elevation

MAP FINDINGS

Site

Database(s)

EDR ID Number  
EPA ID Number

**AMERICAN MEDICAL RESPONSE (Continued)**

**1001967534**

Contact email: Not reported  
EPA Region: 09  
Classification: Small Small Quantity Generator  
Description: Handler: generates more than 100 and less than 1000 kg of hazardous waste during any calendar month and accumulates less than 6000 kg of hazardous waste at any time; or generates 100 kg or less of hazardous waste during any calendar month, and accumulates more than 1000 kg of hazardous waste at any time

**Owner/Operator Summary:**

Owner/operator name: AMERICAN MEDICAL RESPONSE  
Owner/operator address: 20101 HAMILTON AVE SUITE 300  
TORRANCE, CA 90502  
Owner/operator country: Not reported  
Owner/operator telephone: 310-851-7000  
Owner/operator email: Not reported  
Owner/operator fax: Not reported  
Owner/operator extension: Not reported  
Legal status: Private  
Owner/Operator Type: Owner  
Owner/Op start date: Not reported  
Owner/Op end date: Not reported

**Handler Activities Summary:**

U.S. importer of hazardous waste: No  
Mixed waste (haz. and radioactive): No  
Recycler of hazardous waste: No  
Transporter of hazardous waste: No  
Treater, storer or disposer of HW: No  
Underground injection activity: No  
On-site burner exemption: No  
Furnace exemption: No  
Used oil fuel burner: No  
Used oil processor: No  
User oil refiner: No  
Used oil fuel marketer to burner: No  
Used oil Specification marketer: No  
Used oil transfer facility: No  
Used oil transporter: No

. Waste code: D000  
. Waste name: Not Defined

. Waste code: D039  
. Waste name: TETRACHLOROETHYLENE

Violation Status: No violations found

**FINDS:**

Registry ID: 110002935138

**Environmental Interest/Information System**

RCRAInfo is a national information system that supports the Resource Conservation and Recovery Act (RCRA) program through the tracking of events and activities related to facilities that generate, transport, and treat, store, or dispose of hazardous waste. RCRAInfo allows RCRA

Map ID  
Direction  
Distance  
Elevation

MAP FINDINGS

Site

Database(s)

EDR ID Number  
EPA ID Number

**AMERICAN MEDICAL RESPONSE (Continued)**

**1001967534**

program staff to track the notification, permit, compliance, and corrective action activities required under RCRA.

[Click this hyperlink](#) while viewing on your computer to access additional FINDS: detail in the EDR Site Report.

**ECHO:**

Envid: 1001967534  
Registry ID: 110002935138  
DFR URL: <http://echo.epa.gov/detailed-facility-report?fid=110002935138>

**HAZNET:**

envid: 1001967534  
Year: 2003  
GEPAID: CAR000070235  
Contact: BRIAN L STITES  
Telephone: 9096841402  
Mailing Name: Not reported  
Mailing Address: 3198 15TH ST  
Mailing City,St,Zip: RIVERSIDE, CA 925070000  
Gen County: Not reported  
TSD EPA ID: CAT000613927  
TSD County: Not reported  
Waste Category: Aqueous solution with total organic residues less than 10 percent  
Disposal Method: Transfer Station  
Tons: 0.14  
Cat Decode: Not reported  
Method Decode: Not reported  
Facility County: Riverside

envid: 1001967534  
Year: 2003  
GEPAID: CAR000070235  
Contact: BRIAN L STITES  
Telephone: 9096841402  
Mailing Name: Not reported  
Mailing Address: 3198 15TH ST  
Mailing City,St,Zip: RIVERSIDE, CA 925070000  
Gen County: Not reported  
TSD EPA ID: CAT080013352  
TSD County: Not reported  
Waste Category: Oil/water separation sludge  
Disposal Method: Recycler  
Tons: 5.31  
Cat Decode: Not reported  
Method Decode: Not reported  
Facility County: Riverside

envid: 1001967534  
Year: 2002  
GEPAID: CAR000070235  
Contact: BRIAN L STITES  
Telephone: 9096841402  
Mailing Name: Not reported  
Mailing Address: 3198 15TH ST



Map ID  
Direction  
Distance  
Elevation

MAP FINDINGS

Site

Database(s)

EDR ID Number  
EPA ID Number

**AMERICAN MEDICAL RESPONSE (Continued)**

**1001967534**

Mailing City,St,Zip: RIVERSIDE, CA 925070000  
Gen County: Not reported  
TSD EPA ID: KYD053348108  
TSD County: Not reported  
Waste Category: Oxygenated solvents (acetone, butanol, ethyl acetate, etc.)  
Disposal Method: Transfer Station  
Tons: 0.12  
Cat Decode: Not reported  
Method Decode: Not reported  
Facility County: Riverside

envid: 1001967534  
Year: 2002  
GEPaid: CAR000070235  
Contact: BRIAN L STITES  
Telephone: 9096841402  
Mailing Name: Not reported  
Mailing Address: 3198 15TH ST  
Mailing City,St,Zip: RIVERSIDE, CA 925070000  
Gen County: Not reported  
TSD EPA ID: CAT000613927  
TSD County: Not reported  
Waste Category: Aqueous solution with total organic residues less than 10 percent  
Disposal Method: Transfer Station  
Tons: 0.52  
Cat Decode: Not reported  
Method Decode: Not reported  
Facility County: Riverside

envid: 1001967534  
Year: 2002  
GEPaid: CAR000070235  
Contact: BRIAN L STITES  
Telephone: 9096841402  
Mailing Name: Not reported  
Mailing Address: 3198 15TH ST  
Mailing City,St,Zip: RIVERSIDE, CA 925070000  
Gen County: Not reported  
TSD EPA ID: CAT080013352  
TSD County: Not reported  
Waste Category: Oil/water separation sludge  
Disposal Method: Recycler  
Tons: 9.64  
Cat Decode: Not reported  
Method Decode: Not reported  
Facility County: Riverside

[Click this hyperlink](#) while viewing on your computer to access 8 additional CA\_HAZNET: record(s) in the EDR Site Report.

**WDS:**

Facility ID: Santa Ana River 331012170  
Facility Type: Industrial - Facility that treats and/or disposes of liquid or semisolid wastes from any servicing, producing, manufacturing or processing operation of whatever nature, including mining, gravel washing, geothermal operations, air conditioning, ship building and repairing, oil production, storage and disposal operations, water

Map ID  
 Direction  
 Distance  
 Elevation

MAP FINDINGS

Site

Database(s)

EDR ID Number  
 EPA ID Number

**AMERICAN MEDICAL RESPONSE (Continued)**

**1001967534**

pumping.

Facility Status: Active - Any facility with a continuous or seasonal discharge that is under Waste Discharge Requirements.

NPDES Number: CAS000001 The 1st 2 characters designate the state. The remaining 7 are assigned by the Regional Board

Subregion: 8

Facility Telephone: 9096841402

Facility Contact: BRIAN STITES

Agency Name: RIVERSIDE AMR

Agency Address: 1044 E La Cadena Dr

Agency City,St,Zip: Riverside 925011416

Agency Contact: BRIAN STITES

Agency Telephone: 9096841402

Agency Type: Private

SIC Code: 0

SIC Code 2: Not reported

Primary Waste Type: Not reported

Primary Waste: Not reported

Waste Type2: Not reported

Waste2: Not reported

Primary Waste Type: Not reported

Secondary Waste: Not reported

Secondary Waste Type: Not reported

Design Flow: 0

Baseline Flow: 0

Reclamation: Not reported

POTW: Not reported

Treat To Water: Minor Threat to Water Quality. A violation of a regional board order should cause a relatively minor impairment of beneficial uses compared to a major or minor threat. Not: All nurds without a TTWQ will be considered a minor threat to water quality unless coded at a higher Level. A Zero (0) may be used to code those NURDS that are found to represent no threat to water quality.

Complexity: Category C - Facilities having no waste treatment systems, such as cooling water dischargers or those who must comply through best management practices, facilities with passive waste treatment and disposal systems, such as septic systems with subsurface disposal, or dischargers having waste storage systems with land disposal such as dairy waste ponds.

**Q58**  
**WNW**  
 1/4-1/2  
 0.269 mi.  
 1420 ft.

**MOBIL #18-D3H**  
**3315 14TH ST**  
**RIVERSIDE, CA 92501**  
 Site 1 of 3 in cluster Q

**LUST** S101590086  
**SWEEPS UST** N/A  
**CA FID UST**  
**HIST CORTESE**

**Relative:**  
**Lower**  
**Actual:**  
**863 ft.**

**LUST:**

Lead Agency: RIVERSIDE COUNTY LOP

Case Type: LUST Cleanup Site

Geo Track: [http://geotracker.waterboards.ca.gov/profile\\_report.asp?global\\_id=T0606500480](http://geotracker.waterboards.ca.gov/profile_report.asp?global_id=T0606500480)

Global Id: T0606500480

Latitude: 33.9743132

Longitude: -117.3739591

Status: Completed - Case Closed

Status Date: 01/25/2008

Case Worker: SCB

RB Case Number: 083302925T

Local Agency: RIVERSIDE COUNTY LOP

Map ID  
Direction  
Distance  
Elevation

MAP FINDINGS

Site

Database(s)

EDR ID Number  
EPA ID Number

**MOBIL #18-D3H (Continued)**

**S101590086**

File Location: Local Agency  
Local Case Number: 961023  
Potential Media Affect: Aquifer used for drinking water supply  
Potential Contaminants of Concern: Gasoline  
Site History: Not reported

LUST:

Global Id: T0606500480  
Contact Type: Regional Board Caseworker  
Contact Name: ROSE SCOTT  
Organization Name: SANTA ANA RWQCB (REGION 8)  
Address: 3737 MAIN STREET, SUITE 500  
City: RIVERSIDE  
Email: rose.scott@waterboards.ca.gov  
Phone Number: 9513206375

Global Id: T0606500480  
Contact Type: Local Agency Caseworker  
Contact Name: SHARON BOLTINGHOUSE  
Organization Name: RIVERSIDE COUNTY LOP  
Address: 3880 LEMON ST SUITE 200  
City: RIVERSIDE  
Email: sbolting@rivco.org  
Phone Number: 9519558980

LUST:

Global Id: T0606500480  
Action Type: ENFORCEMENT  
Date: 11/19/2007  
Action: File review

Global Id: T0606500480  
Action Type: ENFORCEMENT  
Date: 04/05/2007  
Action: Staff Letter - #1

Global Id: T0606500480  
Action Type: REMEDIATION  
Date: 07/01/2004  
Action: Soil Vapor Extraction (SVE)

Global Id: T0606500480  
Action Type: Other  
Date: 09/24/1996  
Action: Leak Discovery

Global Id: T0606500480  
Action Type: ENFORCEMENT  
Date: 01/24/2008  
Action: File review - #RCDEH uploaded site file

Global Id: T0606500480  
Action Type: ENFORCEMENT  
Date: 01/25/2008  
Action: Closure/No Further Action Letter - #RCDEH012508

Global Id: T0606500480

Map ID  
Direction  
Distance  
Elevation

MAP FINDINGS

Site

Database(s)

EDR ID Number  
EPA ID Number

**MOBIL #18-D3H (Continued)**

**S101590086**

Action Type: ENFORCEMENT  
Date: 05/21/2007  
Action: Technical Correspondence / Assistance / Other - #RCDEH -52107

Global Id: T0606500480  
Action Type: Other  
Date: 10/10/1996  
Action: Leak Reported

Global Id: T0606500480  
Action Type: RESPONSE  
Date: 10/15/2007  
Action: Monitoring Report - Quarterly

Global Id: T0606500480  
Action Type: Other  
Date: 01/01/1988  
Action: Leak Stopped

Global Id: T0606500480  
Action Type: RESPONSE  
Date: 05/31/2007  
Action: Request for Closure

Global Id: T0606500480  
Action Type: RESPONSE  
Date: 04/20/2007  
Action: Other Report / Document

**LUST:**

Global Id: T0606500480  
Status: Open - Case Begin Date  
Status Date: 01/01/1988

Global Id: T0606500480  
Status: Open - Site Assessment  
Status Date: 09/24/1996

Global Id: T0606500480  
Status: Open - Site Assessment  
Status Date: 10/11/1996

Global Id: T0606500480  
Status: Open - Remediation  
Status Date: 07/01/2004

Global Id: T0606500480  
Status: Open - Verification Monitoring  
Status Date: 07/29/2005

Global Id: T0606500480  
Status: Open - Verification Monitoring  
Status Date: 08/17/2006

Global Id: T0606500480  
Status: Completed - Case Closed  
Status Date: 01/25/2008

Map ID  
Direction  
Distance  
Elevation

MAP FINDINGS

Site

Database(s)

EDR ID Number  
EPA ID Number

**MOBIL #18-D3H (Continued)**

**S101590086**

LUST REG 8:  
Region: 8  
County: Riverside  
Regional Board: Santa Ana Region  
Facility Status: Pollution Characterization  
Case Number: 083302925T  
Local Case Num: 961023  
Case Type: Aquifer affected  
Substance: Gasoline  
Qty Leaked: Not reported  
Abate Method: Not reported  
Cross Street: MULBERRY  
Enf Type: Not reported  
Funding: Not reported  
How Discovered: OM  
How Stopped: Not reported  
Leak Cause: UNK  
Leak Source: Not reported  
Global ID: T0606500480  
How Stopped Date: Not reported  
Enter Date: 11/7/1996  
Date Confirmation of Leak Began: 9/24/1996  
Date Preliminary Assessment Began: Not reported  
Discover Date: 9/24/1996  
Enforcement Date: Not reported  
Close Date: Not reported  
Date Prelim Assessment Workplan Submitted: Not reported  
Date Pollution Characterization Began: 7/20/1999  
Date Remediation Plan Submitted: Not reported  
Date Remedial Action Underway: Not reported  
Date Post Remedial Action Monitoring: Not reported  
Enter Date: 11/7/1996  
GW Qualifies: =  
Soil Qualifies: ND  
Operator: Not reported  
Facility Contact: Not reported  
Interim: Not reported  
Oversite Program: LUST  
Latitude: 33.9743132  
Longitude: -117.3739591  
MTBE Date: 2/13/2004  
Max MTBE GW: 1100  
MTBE Concentration: 1  
Max MTBE Soil: 5  
MTBE Fuel: 1  
MTBE Tested: MTBE Detected. Site tested for MTBE & MTBE detected  
MTBE Class: B  
Staff: RS  
Staff Initials: UNK  
Lead Agency: Local Agency  
Local Agency: 33000L  
Hydr Basin #: UPPER SANTA ANA VALL  
Beneficial: Not reported  
Priority: Not reported  
Cleanup Fund Id: Not reported  
Work Suspended: Not reported  
Summary: GROUNDWATER ENCOUNTER AT 92 FT., NO GW SAMPLE COLLECTED.

Map ID  
Direction  
Distance  
Elevation

MAP FINDINGS

Site

Database(s)

EDR ID Number  
EPA ID Number

**MOBIL #18-D3H (Continued)**

**S101590086**

RIVERSIDE CO. LUST:

Region: RIVERSIDE  
Facility ID: 961023  
Employee: Boltinghous-LOP  
Site Closed: Yes  
Case Type: Drinking Water Aquifer affected  
Facility Status: closed/action completed  
Casetype Decode: An Aquifer used for Drinking Water supply has been contaminated.  
Fstatus Decode: Closed/Action completed

SWEEPS UST:

Status: Active  
Comp Number: 39275  
Number: 1  
Board Of Equalization: 44-000400  
Referral Date: 11-17-92  
Action Date: 11-17-92  
Created Date: 02-29-88  
Owner Tank Id: 18D3HUL-12DW88  
SWRCB Tank Id: 33-000-039275-000001  
Tank Status: A  
Capacity: 12000  
Active Date: 11-17-92  
Tank Use: M.V. FUEL  
STG: P  
Content: REG UNLEADED  
Number Of Tanks: 4

Status: Active  
Comp Number: 39275  
Number: 1  
Board Of Equalization: 44-000400  
Referral Date: 11-17-92  
Action Date: 11-17-92  
Created Date: 02-29-88  
Owner Tank Id: 18D3HRG-10DW88  
SWRCB Tank Id: 33-000-039275-000002  
Tank Status: A  
Capacity: 10000  
Active Date: 11-17-92  
Tank Use: M.V. FUEL  
STG: P  
Content: LEADED  
Number Of Tanks: Not reported

Status: Active  
Comp Number: 39275  
Number: 1  
Board Of Equalization: 44-000400  
Referral Date: 11-17-92  
Action Date: 11-17-92  
Created Date: 02-29-88  
Owner Tank Id: 18D3HUL-10DW88  
SWRCB Tank Id: 33-000-039275-000003  
Tank Status: A  
Capacity: 10000

Map ID  
Direction  
Distance  
Elevation

MAP FINDINGS

Site

Database(s)

EDR ID Number  
EPA ID Number

**MOBIL #18-D3H (Continued)**

**S101590086**

Active Date: 11-17-92  
Tank Use: M.V. FUEL  
STG: P  
Content: REG UNLEADED  
Number Of Tanks: Not reported  
  
Status: Active  
Comp Number: 39275  
Number: 1  
Board Of Equalization: 44-000400  
Referral Date: 11-17-92  
Action Date: 11-17-92  
Created Date: 02-29-88  
Owner Tank Id: 18D3HWO-1000DW  
SWRCB Tank Id: 33-000-039275-000004  
Tank Status: A  
Capacity: 1000  
Active Date: 11-17-92  
Tank Use: OIL  
STG: W  
Content: WASTE OIL  
Number Of Tanks: Not reported

**CA FID UST:**

Facility ID: 33003825  
Regulated By: UTNKA  
Regulated ID: 00039275  
Cortese Code: Not reported  
SIC Code: Not reported  
Facility Phone: 7146828444  
Mail To: Not reported  
Mailing Address: 3225 GALLOWS RD  
Mailing Address 2: Not reported  
Mailing City,St,Zip: RIVERSIDE 92501  
Contact: Not reported  
Contact Phone: Not reported  
DUNs Number: Not reported  
NPDES Number: Not reported  
EPA ID: Not reported  
Comments: Not reported  
Status: Active

**HIST CORTESE:**

Region: CORTESE  
Facility County Code: 33  
Reg By: LTNKA  
Reg Id: 083302925T

Map ID  
Direction  
Distance  
Elevation

MAP FINDINGS

Site

Database(s)

EDR ID Number  
EPA ID Number

**P59**      **QUINLAN PROPERTY**  
**West**     **4616 VINE**  
**1/4-1/2**   **RIVERSIDE, CA 92507**  
**0.273 mi.**  
**1439 ft.**   **Site 2 of 2 in cluster P**

**LUST**     **S103820909**  
**HIST CORTESE**     **N/A**

**Relative:**  
**Lower**  
**Actual:**  
**873 ft.**

**LUST:**  
Lead Agency: RIVERSIDE COUNTY LOP  
Case Type: LUST Cleanup Site  
Geo Track: [http://geotracker.waterboards.ca.gov/profile\\_report.asp?global\\_id=T0606500276](http://geotracker.waterboards.ca.gov/profile_report.asp?global_id=T0606500276)  
Global Id: T0606500276  
Latitude: 33.9702380545294  
Longitude: -117.374062851521  
Status: Completed - Case Closed  
Status Date: 07/21/1992  
Case Worker: SCB  
RB Case Number: 083302089T  
Local Agency: RIVERSIDE COUNTY LOP  
File Location: Local Agency Warehouse  
Local Case Number: 92494  
Potential Media Affect: Soil  
Potential Contaminants of Concern: Gasoline  
Site History: Not reported

**LUST:**  
Global Id: T0606500276  
Contact Type: Regional Board Caseworker  
Contact Name: ROSE SCOTT  
Organization Name: SANTA ANA RWQCB (REGION 8)  
Address: 3737 MAIN STREET, SUITE 500  
City: RIVERSIDE  
Email: [rose.scott@waterboards.ca.gov](mailto:rose.scott@waterboards.ca.gov)  
Phone Number: 9513206375  
  
Global Id: T0606500276  
Contact Type: Local Agency Caseworker  
Contact Name: SHARON BOLTINGHOUSE  
Organization Name: RIVERSIDE COUNTY LOP  
Address: 3880 LEMON ST SUITE 200  
City: RIVERSIDE  
Email: [sbolting@rivco.org](mailto:sbolting@rivco.org)  
Phone Number: 9519558980

**LUST:**  
Global Id: T0606500276  
Action Type: ENFORCEMENT  
Date: 07/20/1992  
Action: File review - #RCDEH upload site file 8/26/2015  
  
Global Id: T0606500276  
Action Type: Other  
Date: 06/02/1992  
Action: Leak Reported  
  
Global Id: T0606500276  
Action Type: Other  
Date: 05/28/1992  
Action: Leak Discovery



Map ID  
Direction  
Distance  
Elevation

MAP FINDINGS

Site

Database(s)

EDR ID Number  
EPA ID Number

**QUINLAN PROPERTY (Continued)**

**S103820909**

Global Id: T0606500276  
Action Type: Other  
Date: 05/28/1992  
Action: Leak Stopped

Global Id: T0606500276  
Action Type: ENFORCEMENT  
Date: 07/21/1992  
Action: Closure/No Further Action Letter - #RCDEH0721

**LUST:**

Global Id: T0606500276  
Status: Open - Case Begin Date  
Status Date: 05/28/1992

Global Id: T0606500276  
Status: Open - Site Assessment  
Status Date: 06/02/1992

Global Id: T0606500276  
Status: Open - Site Assessment  
Status Date: 06/11/1992

Global Id: T0606500276  
Status: Completed - Case Closed  
Status Date: 07/21/1992

**LUST REG 8:**

Region: 8  
County: Riverside  
Regional Board: Santa Ana Region  
Facility Status: Case Closed  
Case Number: 083302089T  
Local Case Num: Not reported  
Case Type: Soil only  
Substance: Gasoline  
Qty Leaked: Not reported  
Abate Method: Not reported  
Cross Street: 14TH  
Enf Type: CLOS  
Funding: Not reported  
How Discovered: Tank Closure  
How Stopped: Not reported  
Leak Cause: Corrosion  
Leak Source: Tank  
Global ID: T0606500276  
How Stopped Date: 5/28/1992  
Enter Date: 7/20/1992  
Date Confirmation of Leak Began: Not reported  
Date Preliminary Assessment Began: Not reported  
Discover Date: 5/28/1992  
Enforcement Date: Not reported  
Close Date: 7/21/1992  
Date Prelim Assessment Workplan Submitted: Not reported  
Date Pollution Characterization Began: Not reported

Map ID  
 Direction  
 Distance  
 Elevation

MAP FINDINGS

Site

Database(s)

EDR ID Number  
 EPA ID Number

**QUINLAN PROPERTY (Continued)**

**S103820909**

Date Remediation Plan Submitted:	Not reported
Date Remedial Action Underway:	Not reported
Date Post Remedial Action Monitoring:	Not reported
Enter Date:	7/20/1992
GW Qualifies:	Not reported
Soil Qualifies:	Not reported
Operator:	Not reported
Facility Contact:	Not reported
Interim:	Not reported
Oversite Program:	LUST
Latitude:	33.9702023
Longitude:	-117.3739581
MTBE Date:	Not reported
Max MTBE GW:	Not reported
MTBE Concentration:	0
Max MTBE Soil:	Not reported
MTBE Fuel:	1
MTBE Tested:	Site NOT Tested for MTBE.Includes Unknown and Not Analyzed.
MTBE Class:	*
Staff:	RS
Staff Initials:	UNK
Lead Agency:	Local Agency
Local Agency:	33000L
Hydr Basin #:	UPPER SANTA ANA VALL
Beneficial:	Not reported
Priority:	Not reported
Cleanup Fund Id:	Not reported
Work Suspended:	Not reported
Summary:	DIESEL ALSO

**RIVERSIDE CO. LUST:**

Region:	RIVERSIDE
Facility ID:	92494
Employee:	Boltinghous-LOP
Site Closed:	Yes
Case Type:	Soil only
Facility Status:	closed/action completed
Casetype Decode:	Soil only is impacted
Fstatus Decode:	Closed/Action completed

**HIST CORTESE:**

Region:	CORTESE
Facility County Code:	33
Reg By:	LTNKA
Reg Id:	083302089T

**Q60**      **CHEVRON #96984**  
**WNW**      **3304 14TH ST**  
**1/4-1/2**      **RIVERSIDE, CA 92501**  
**0.278 mi.**  
**1468 ft.**      **Site 2 of 3 in cluster Q**

**LUST**      **U001576264**  
**SWEEPS UST**      **N/A**  
**HIST UST**

<b>Relative:</b>	<b>LUST:</b>	
<b>Lower</b>	Lead Agency:	RIVERSIDE COUNTY LOP
<b>Actual:</b>	Case Type:	LUST Cleanup Site
<b>863 ft.</b>	Geo Track:	<a href="http://geotracker.waterboards.ca.gov/profile_report.asp?global_id=T0606599140">http://geotracker.waterboards.ca.gov/profile_report.asp?global_id=T0606599140</a>
	Global Id:	T0606599140

Map ID  
Direction  
Distance  
Elevation

MAP FINDINGS

Site

Database(s)

EDR ID Number  
EPA ID Number

**CHEVRON #96984 (Continued)**

**U001576264**

Latitude: 33.973961  
Longitude: -117.373956  
Status: Completed - Case Closed  
Status Date: 09/22/2008  
Case Worker: SCB  
RB Case Number: 083303692T  
Local Agency: RIVERSIDE COUNTY LOP  
File Location: Local Agency  
Local Case Number: 200016217  
Potential Media Affect: Aquifer used for drinking water supply  
Potential Contaminants of Concern: Gasoline  
Site History: Not reported

LUST:

Global Id: T0606599140  
Contact Type: Local Agency Caseworker  
Contact Name: SHARON BOLTINGHOUSE  
Organization Name: RIVERSIDE COUNTY LOP  
Address: 3880 LEMON ST SUITE 200  
City: RIVERSIDE  
Email: sbolting@rivco.org  
Phone Number: 9519558980

Global Id: T0606599140  
Contact Type: Regional Board Caseworker  
Contact Name: TOM E. MBEKE-EKANEM  
Organization Name: SANTA ANA RWQCB (REGION 8)  
Address: 3737 MAIN STREET, SUITE 500  
City: RIVERSIDE  
Email: tmbeke-ekanem@waterboards.ca.gov  
Phone Number: 9513202007

LUST:

Global Id: T0606599140  
Action Type: ENFORCEMENT  
Date: 03/13/2008  
Action: LOP Case Closure Summary to RB

Global Id: T0606599140  
Action Type: ENFORCEMENT  
Date: 05/06/2008  
Action: Staff Letter - #RCDEH050608

Global Id: T0606599140  
Action Type: RESPONSE  
Date: 05/30/2008  
Action: Unknown

Global Id: T0606599140  
Action Type: REMEDIATION  
Date: 01/28/2004  
Action: Soil Vapor Extraction (SVE)

Global Id: T0606599140  
Action Type: ENFORCEMENT  
Date: 03/27/2007  
Action: Technical Correspondence / Assistance / Other - #RCDEH 032807

Map ID  
Direction  
Distance  
Elevation

MAP FINDINGS

Site

Database(s)

EDR ID Number  
EPA ID Number

**CHEVRON #96984 (Continued)**

**U001576264**

Global Id: T0606599140  
Action Type: Other  
Date: 04/11/2000  
Action: Leak Discovery

Global Id: T0606599140  
Action Type: RESPONSE  
Date: 04/27/2007  
Action: Request for Closure

Global Id: T0606599140  
Action Type: ENFORCEMENT  
Date: 09/19/2008  
Action: Closure/No Further Action Letter - #RCDEH 09-19-08

Global Id: T0606599140  
Action Type: Other  
Date: 02/22/2000  
Action: Leak Stopped

Global Id: T0606599140  
Action Type: Other  
Date: 04/11/2000  
Action: Leak Reported

Global Id: T0606599140  
Action Type: ENFORCEMENT  
Date: 03/19/2008  
Action: Staff Letter - #RCDEH031908

**LUST:**

Global Id: T0606599140  
Status: Open - Case Begin Date  
Status Date: 02/22/2000

Global Id: T0606599140  
Status: Open - Site Assessment  
Status Date: 04/11/2000

Global Id: T0606599140  
Status: Open - Site Assessment  
Status Date: 04/28/2000

Global Id: T0606599140  
Status: Open - Remediation  
Status Date: 01/28/2004

Global Id: T0606599140  
Status: Open - Verification Monitoring  
Status Date: 04/24/2006

Global Id: T0606599140  
Status: Completed - Case Closed  
Status Date: 09/22/2008

Map ID  
Direction  
Distance  
Elevation

MAP FINDINGS

Site

Database(s)

EDR ID Number  
EPA ID Number

**CHEVRON #96984 (Continued)**

**U001576264**

RIVERSIDE CO. LUST:

Region: RIVERSIDE  
Facility ID: 200016217  
Employee: Boltinghous-LOP  
Site Closed: Yes  
Case Type: Drinking Water Aquifer affected  
Facility Status: closed/action completed  
Casetype Decode: An Aquifer used for Drinking Water supply has been contaminated.  
Fstatus Decode: Closed/Action completed

SWEEPS UST:

Status: Active  
Comp Number: 62943  
Number: 1  
Board Of Equalization: 44-018446  
Referral Date: 02-28-94  
Action Date: 04-21-94  
Created Date: 02-29-88  
Owner Tank Id: 1  
SWRCB Tank Id: 33-000-062943-000001  
Tank Status: A  
Capacity: 10000  
Active Date: 02-28-94  
Tank Use: M.V. FUEL  
STG: P  
Content: REG UNLEADED  
Number Of Tanks: 3

Status: Active  
Comp Number: 62943  
Number: 1  
Board Of Equalization: 44-018446  
Referral Date: 02-28-94  
Action Date: 04-21-94  
Created Date: 02-29-88  
Owner Tank Id: 2  
SWRCB Tank Id: 33-000-062943-000002  
Tank Status: A  
Capacity: 10000  
Active Date: 02-28-94  
Tank Use: M.V. FUEL  
STG: P  
Content: LEADED  
Number Of Tanks: Not reported

Status: Active  
Comp Number: 62943  
Number: 1  
Board Of Equalization: 44-018446  
Referral Date: 02-28-94  
Action Date: 04-21-94  
Created Date: 02-29-88  
Owner Tank Id: 3  
SWRCB Tank Id: 33-000-062943-000003  
Tank Status: A  
Capacity: 6000

Map ID  
 Direction  
 Distance  
 Elevation

MAP FINDINGS

Site

Database(s)

EDR ID Number  
 EPA ID Number

**CHEVRON #96984 (Continued)**

**U001576264**

Active Date: 02-28-94  
 Tank Use: M.V. FUEL  
 STG: P  
 Content: PRM UNLEADED  
 Number Of Tanks: Not reported

**HIST UST:**

File Number: 0001F4E5  
 URL: <http://geotracker.waterboards.ca.gov/ustpdfs/pdf/0001F4E5.pdf>  
 Region: STATE  
 Facility ID: 00000057387  
 Facility Type: Other  
 Other Type: CAR WASH  
 Contact Name: EARL MILLEKER  
 Telephone: 7146845560  
 Owner Name: CHEVRON U.S.A. INC. OPERATIONS  
 Owner Address: P.O. BOX 2833  
 Owner City,St,Zip: LA HABRA, CA 90631  
 Total Tanks: 0001

Tank Num: 001  
 Container Num: 1  
 Year Installed: Not reported  
 Tank Capacity: 00000000  
 Tank Used for: WASTE  
 Type of Fuel: Not reported  
 Container Construction Thickness: Not reported  
 Leak Detection: Visual

[Click here for Geo Tracker PDF:](#)

**Q61**  
**WNW**  
 1/4-1/2  
 0.278 mi.  
 1468 ft.

**CHEVRON #96984**  
**3304 14TH ST**  
**RIVERSIDE, CA 92501**  
**Site 3 of 3 in cluster Q**

**LUST S105035908**  
**N/A**

**Relative:**  
**Lower**  
**Actual:**  
**863 ft.**

**LUST REG 8:**  
 Region: 8  
 County: Riverside  
 Regional Board: Santa Ana Region  
 Facility Status: Preliminary site assessment underway  
 Case Number: 083303692T  
 Local Case Num: 200016217  
 Case Type: Aquifer affected  
 Substance: Gasoline  
 Qty Leaked: Not reported  
 Abate Method: Not reported  
 Cross Street: 91 FWY AND MULBERRY ST  
 Enf Type: Not reported  
 Funding: Not reported  
 How Discovered: Tank Closure  
 How Stopped: Not reported  
 Leak Cause: UNK  
 Leak Source: UNK  
 Global ID: T0606599140  
 How Stopped Date: 2/22/2000

Map ID  
 Direction  
 Distance  
 Elevation

MAP FINDINGS

Site

Database(s)

EDR ID Number  
 EPA ID Number

**CHEVRON #96984 (Continued)**

**S105035908**

Enter Date: 5/24/2000  
 Date Confirmation of Leak Began: 4/11/2000  
 Date Preliminary Assessment Began: 4/28/2000  
 Discover Date: 4/11/2000  
 Enforcement Date: Not reported  
 Close Date: Not reported  
 Date Prelim Assessment Workplan Submitted: Not reported  
 Date Pollution Characterization Began: Not reported  
 Date Remediation Plan Submitted: Not reported  
 Date Remedial Action Underway: Not reported  
 Date Post Remedial Action Monitoring: Not reported  
 Enter Date: 5/24/2000  
 GW Qualifies: =  
 Soil Qualifies: ND  
 Operator: Not reported  
 Facility Contact: Not reported  
 Interim: Not reported  
 Oversight Program: LUST  
 Latitude: 33.973961  
 Longitude: -117.373956  
 MTBE Date: 9/21/2001  
 Max MTBE GW: 34000  
 MTBE Concentration: 0  
 Max MTBE Soil: 0  
 MTBE Fuel: 1  
 MTBE Tested: MTBE Detected. Site tested for MTBE & MTBE detected  
 MTBE Class: \*  
 Staff: TME  
 Staff Initials: SCB  
 Lead Agency: Local Agency  
 Local Agency: 33000L  
 Hydr Basin #: UPPER SANTA ANA VALL  
 Beneficial: Not reported  
 Priority: Not reported  
 Cleanup Fund Id: Not reported  
 Work Suspended: No  
 Summary: Site assessment report submitted on November 15, 2000.

**R62**  
**NNE**  
**1/4-1/2**  
**0.337 mi.**  
**1780 ft.**

**BLACK GOLD**  
**2871 UNIVERSITY AVE**  
**RIVERSIDE, CA 92507**

**Site 1 of 2 in cluster R**

**LUST** **S101629959**  
**SWEEPS UST** **N/A**  
**CA FID UST**  
**HIST CORTESE**

**Relative:**  
**Higher**  
**Actual:**  
**892 ft.**

LUST REG 8:  
 Region: 8  
 County: Riverside  
 Regional Board: Santa Ana Region  
 Facility Status: Preliminary site assessment workplan submitted  
 Case Number: 083303624T  
 Local Case Num: 9915805  
 Case Type: Soil only  
 Substance: Gasoline  
 Qty Leaked: Not reported  
 Abate Method: Not reported  
 Cross Street: PARK AVENUE  
 Enf Type: TPA  
 Funding: Not reported

Map ID  
Direction  
Distance  
Elevation

MAP FINDINGS

Site

Database(s)

EDR ID Number  
EPA ID Number

**BLACK GOLD (Continued)**

**S101629959**

How Discovered:	Tank Closure
How Stopped:	Not reported
Leak Cause:	UNK
Leak Source:	UNK
Global ID:	T0606500625
How Stopped Date:	7/6/1999
Enter Date:	2/2/2000
Date Confirmation of Leak Began:	11/15/1999
Date Preliminary Assessment Began:	Not reported
Discover Date:	11/15/1999
Enforcement Date:	Not reported
Close Date:	Not reported
Date Prelim Assessment Workplan Submitted:	7/12/2004
Date Pollution Characterization Began:	Not reported
Date Remediation Plan Submitted:	Not reported
Date Remedial Action Underway:	Not reported
Date Post Remedial Action Monitoring:	Not reported
Enter Date:	2/2/2000
GW Qualifies:	Not reported
Soil Qualifies:	Not reported
Operator:	Not reported
Facility Contact:	Not reported
Interim:	Not reported
Oversite Program:	LUST
Latitude:	33.97703
Longitude:	-117.36426
MTBE Date:	Not reported
Max MTBE GW:	Not reported
MTBE Concentration:	0
Max MTBE Soil:	Not reported
MTBE Fuel:	1
MTBE Tested:	Site NOT Tested for MTBE. Includes Unknown and Not Analyzed.
MTBE Class:	*
Staff:	VJJ
Staff Initials:	SCB
Lead Agency:	Regional Board
Local Agency:	33000L
Hydr Basin #:	UPPER SANTA ANA VALL
Beneficial:	AGR, GWR, PROC, IND, MUN
Priority:	Not reported
Cleanup Fund Id:	Not reported
Work Suspended:	No
Summary:	Not reported

**SWEEPS UST:**

Status:	Active
Comp Number:	35592
Number:	1
Board Of Equalization:	44-018192
Referral Date:	06-03-93
Action Date:	06-03-93
Created Date:	02-29-88
Owner Tank Id:	000187
SWRCB Tank Id:	33-000-035592-000001
Tank Status:	A
Capacity:	10000
Active Date:	06-03-93



Map ID  
Direction  
Distance  
Elevation

MAP FINDINGS

Site

Database(s)

EDR ID Number  
EPA ID Number

**BLACK GOLD (Continued)**

**S101629959**

Tank Use: M.V. FUEL  
STG: P  
Content: LEADED  
Number Of Tanks: 3  
  
Status: Active  
Comp Number: 35592  
Number: 1  
Board Of Equalization: 44-018192  
Referral Date: 06-03-93  
Action Date: 06-03-93  
Created Date: 02-29-88  
Owner Tank Id: 000187  
SWRCB Tank Id: 33-000-035592-000002  
Tank Status: A  
Capacity: 10000  
Active Date: 06-03-93  
Tank Use: M.V. FUEL  
STG: P  
Content: REG UNLEADED  
Number Of Tanks: Not reported

Status: Active  
Comp Number: 35592  
Number: 1  
Board Of Equalization: 44-018192  
Referral Date: 06-03-93  
Action Date: 06-03-93  
Created Date: 02-29-88  
Owner Tank Id: 000187  
SWRCB Tank Id: 33-000-035592-000003  
Tank Status: A  
Capacity: 10000  
Active Date: 06-03-93  
Tank Use: M.V. FUEL  
STG: P  
Content: REG UNLEADED  
Number Of Tanks: Not reported

**CA FID UST:**

Facility ID: 33007003  
Regulated By: UTNKA  
Regulated ID: 00035592  
Cortese Code: Not reported  
SIC Code: Not reported  
Facility Phone: 7147884651  
Mail To: Not reported  
Mailing Address: P O BOX 3758  
Mailing Address 2: Not reported  
Mailing City,St,Zip: RIVERSIDE 92507  
Contact: Not reported  
Contact Phone: Not reported  
DUNs Number: Not reported  
NPDES Number: Not reported  
EPA ID: Not reported  
Comments: Not reported  
Status: Active

Map ID  
Direction  
Distance  
Elevation

MAP FINDINGS

Site

Database(s)

EDR ID Number  
EPA ID Number

**BLACK GOLD (Continued)**

**S101629959**

HIST CORTESE:  
Region: CORTESE  
Facility County Code: 33  
Reg By: LTNKA  
Reg Id: 083303624T

**R63  
NNE  
1/4-1/2  
0.337 mi.  
1780 ft.**

**KEN'S ARCO  
2871 UNIVERSITY AVENUE  
RIVERSIDE, CA 92507  
Site 2 of 2 in cluster R**

**LUST U001576488  
HIST UST N/A**

**Relative:  
Higher  
Actual:  
892 ft.**

LUST:  
Lead Agency: SANTA ANA RWQCB (REGION 8)  
Case Type: LUST Cleanup Site  
Geo Track: [http://geotracker.waterboards.ca.gov/profile\\_report.asp?global\\_id=T0606500625](http://geotracker.waterboards.ca.gov/profile_report.asp?global_id=T0606500625)  
Global Id: T0606500625  
Latitude: 33.977510723  
Longitude: -117.364335  
Status: Completed - Case Closed  
Status Date: 06/24/2011  
Case Worker: VJB  
RB Case Number: 083303624T  
Local Agency: Not reported  
File Location: Not reported  
Local Case Number: 9915805  
Potential Media Affect: Aquifer used for drinking water supply  
Potential Contaminants of Concern: Gasoline  
Site History: Historic VES completed. CSB results suggest vadose zone mitigation effective. Only limited/low-level GW impacts observed historically. Case closure to be issued pending notification/well abandonment documentation

LUST:  
Global Id: T0606500625  
Contact Type: Regional Board Caseworker  
Contact Name: VALERIE JAHN-BULL  
Organization Name: SANTA ANA RWQCB (REGION 8)  
Address: 3737 MAIN STREET, SUITE 500  
City: RIVERSIDE  
Email: valerie.jahn-bull@waterboards.ca.gov  
Phone Number: 9517824903

LUST:  
Global Id: T0606500625  
Action Type: RESPONSE  
Date: 04/26/2010  
Action: Correspondence  
  
Global Id: T0606500625  
Action Type: RESPONSE  
Date: 10/30/2004  
Action: Soil and Water Investigation Workplan  
  
Global Id: T0606500625  
Action Type: RESPONSE  
Date: 11/01/2004

Map ID  
Direction  
Distance  
Elevation

MAP FINDINGS

Site

Database(s)

EDR ID Number  
EPA ID Number

**KEN'S ARCO (Continued)**

**U001576488**

Action:	Other Report / Document
Global Id:	T0606500625
Action Type:	RESPONSE
Date:	07/30/2004
Action:	Other Report / Document
Global Id:	T0606500625
Action Type:	RESPONSE
Date:	10/30/2004
Action:	Soil and Water Investigation Workplan
Global Id:	T0606500625
Action Type:	RESPONSE
Date:	07/23/2004
Action:	Other Report / Document
Global Id:	T0606500625
Action Type:	ENFORCEMENT
Date:	03/02/2011
Action:	File review
Global Id:	T0606500625
Action Type:	ENFORCEMENT
Date:	06/24/2011
Action:	Closure/No Further Action Letter
Global Id:	T0606500625
Action Type:	RESPONSE
Date:	08/21/2009
Action:	Soil and Water Investigation Workplan
Global Id:	T0606500625
Action Type:	RESPONSE
Date:	01/31/2009
Action:	Remedial Progress Report
Global Id:	T0606500625
Action Type:	ENFORCEMENT
Date:	08/19/2009
Action:	Meeting
Global Id:	T0606500625
Action Type:	ENFORCEMENT
Date:	08/24/2009
Action:	Technical Correspondence / Assistance / Other
Global Id:	T0606500625
Action Type:	ENFORCEMENT
Date:	01/10/2007
Action:	Verbal Enforcement
Global Id:	T0606500625
Action Type:	ENFORCEMENT
Date:	05/31/2006
Action:	Site Visit / Inspection / Sampling

Map ID  
Direction  
Distance  
Elevation

MAP FINDINGS

Site

Database(s)

EDR ID Number  
EPA ID Number

**KEN'S ARCO (Continued)**

**U001576488**

Global Id: T0606500625  
Action Type: ENFORCEMENT  
Date: 12/09/2010  
Action: Notification - Public Notice of Case Closure

Global Id: T0606500625  
Action Type: ENFORCEMENT  
Date: 07/16/2009  
Action: File review

Global Id: T0606500625  
Action Type: ENFORCEMENT  
Date: 04/09/2009  
Action: File review

Global Id: T0606500625  
Action Type: ENFORCEMENT  
Date: 11/08/2005  
Action: Staff Letter

Global Id: T0606500625  
Action Type: ENFORCEMENT  
Date: 11/17/2005  
Action: Staff Letter

Global Id: T0606500625  
Action Type: ENFORCEMENT  
Date: 10/21/2005  
Action: File review

Global Id: T0606500625  
Action Type: ENFORCEMENT  
Date: 04/07/2007  
Action: Verbal Enforcement

Global Id: T0606500625  
Action Type: ENFORCEMENT  
Date: 02/08/2007  
Action: Verbal Enforcement

Global Id: T0606500625  
Action Type: ENFORCEMENT  
Date: 09/25/2007  
Action: Verbal Communication

Global Id: T0606500625  
Action Type: ENFORCEMENT  
Date: 11/15/2005  
Action: File review

Global Id: T0606500625  
Action Type: ENFORCEMENT  
Date: 03/09/2006  
Action: File review

Global Id: T0606500625  
Action Type: ENFORCEMENT

Map ID  
Direction  
Distance  
Elevation

MAP FINDINGS

Site

Database(s)

EDR ID Number  
EPA ID Number

**KEN'S ARCO (Continued)**

**U001576488**

Date: 05/02/2011  
Action: Technical Correspondence / Assistance / Other

Global Id: T0606500625  
Action Type: RESPONSE  
Date: 11/08/2005  
Action: Other Report / Document

Global Id: T0606500625  
Action Type: RESPONSE  
Date: 09/16/2005  
Action: Soil and Water Investigation Report

Global Id: T0606500625  
Action Type: RESPONSE  
Date: 10/07/2005  
Action: Other Workplan

Global Id: T0606500625  
Action Type: ENFORCEMENT  
Date: 11/01/2004  
Action: Technical Correspondence / Assistance / Other

Global Id: T0606500625  
Action Type: RESPONSE  
Date: 04/30/2007  
Action: Remedial Progress Report

Global Id: T0606500625  
Action Type: RESPONSE  
Date: 08/15/2007  
Action: Soil and Water Investigation Workplan

Global Id: T0606500625  
Action Type: RESPONSE  
Date: 07/30/2007  
Action: Monitoring Report - Quarterly

Global Id: T0606500625  
Action Type: RESPONSE  
Date: 07/30/2007  
Action: Remedial Progress Report

Global Id: T0606500625  
Action Type: RESPONSE  
Date: 05/30/2005  
Action: Soil and Water Investigation Report

Global Id: T0606500625  
Action Type: RESPONSE  
Date: 01/31/2009  
Action: Monitoring Report - Quarterly

Global Id: T0606500625  
Action Type: RESPONSE  
Date: 03/28/2011  
Action: Other Report / Document

Map ID  
Direction  
Distance  
Elevation

MAP FINDINGS

Site

Database(s)

EDR ID Number  
EPA ID Number

**KEN'S ARCO (Continued)**

**U001576488**

Global Id:	T0606500625
Action Type:	ENFORCEMENT
Date:	09/18/2007
Action:	Staff Letter
Global Id:	T0606500625
Action Type:	ENFORCEMENT
Date:	09/10/2007
Action:	File review
Global Id:	T0606500625
Action Type:	ENFORCEMENT
Date:	06/26/2007
Action:	File review
Global Id:	T0606500625
Action Type:	ENFORCEMENT
Date:	04/19/2007
Action:	Verbal Enforcement
Global Id:	T0606500625
Action Type:	ENFORCEMENT
Date:	10/16/2007
Action:	Site Visit / Inspection / Sampling
Global Id:	T0606500625
Action Type:	ENFORCEMENT
Date:	02/24/2010
Action:	Technical Correspondence / Assistance / Other
Global Id:	T0606500625
Action Type:	ENFORCEMENT
Date:	09/24/2009
Action:	Site Visit / Inspection / Sampling
Global Id:	T0606500625
Action Type:	ENFORCEMENT
Date:	07/31/2007
Action:	Verbal Enforcement
Global Id:	T0606500625
Action Type:	RESPONSE
Date:	10/30/2008
Action:	Remedial Progress Report
Global Id:	T0606500625
Action Type:	RESPONSE
Date:	06/11/2008
Action:	Monitoring Report - Quarterly
Global Id:	T0606500625
Action Type:	Other
Date:	11/15/1999
Action:	Leak Discovery
Global Id:	T0606500625
Action Type:	Other

Map ID  
Direction  
Distance  
Elevation

MAP FINDINGS

Site

Database(s)

EDR ID Number  
EPA ID Number

**KEN'S ARCO (Continued)**

**U001576488**

Date: 11/15/1999  
Action: Leak Reported

Global Id: T0606500625  
Action Type: ENFORCEMENT  
Date: 10/25/2005  
Action: File review

Global Id: T0606500625  
Action Type: ENFORCEMENT  
Date: 03/16/2008  
Action: Verbal Enforcement

Global Id: T0606500625  
Action Type: ENFORCEMENT  
Date: 12/01/2008  
Action: Verbal Enforcement

Global Id: T0606500625  
Action Type: Other  
Date: 07/06/1999  
Action: Leak Stopped

Global Id: T0606500625  
Action Type: RESPONSE  
Date: 07/30/2004  
Action: Preliminary Site Assessment Workplan

Global Id: T0606500625  
Action Type: RESPONSE  
Date: 11/10/2005  
Action: Other Report / Document

Global Id: T0606500625  
Action Type: ENFORCEMENT  
Date: 10/30/2004  
Action: File review

Global Id: T0606500625  
Action Type: ENFORCEMENT  
Date: 07/30/2004  
Action: Meeting

Global Id: T0606500625  
Action Type: ENFORCEMENT  
Date: 09/01/2004  
Action: Technical Correspondence / Assistance / Other

Global Id: T0606500625  
Action Type: ENFORCEMENT  
Date: 07/12/2004  
Action: \* Verbal Communication

Global Id: T0606500625  
Action Type: RESPONSE  
Date: 06/30/2009  
Action: Remedial Progress Report

Map ID  
Direction  
Distance  
Elevation

MAP FINDINGS

Site

Database(s)

EDR ID Number  
EPA ID Number

**KEN'S ARCO (Continued)**

**U001576488**

Global Id: T0606500625  
Action Type: ENFORCEMENT  
Date: 05/10/2005  
Action: Staff Letter

Global Id: T0606500625  
Action Type: ENFORCEMENT  
Date: 01/31/2007  
Action: Site Visit / Inspection / Sampling

Global Id: T0606500625  
Action Type: ENFORCEMENT  
Date: 12/08/2006  
Action: Site Visit / Inspection / Sampling

Global Id: T0606500625  
Action Type: RESPONSE  
Date: 01/31/2007  
Action: Remedial Progress Report

Global Id: T0606500625  
Action Type: ENFORCEMENT  
Date: 08/16/2010  
Action: File review

Global Id: T0606500625  
Action Type: ENFORCEMENT  
Date: 11/09/2005  
Action: \* Verbal Communication

Global Id: T0606500625  
Action Type: ENFORCEMENT  
Date: 07/29/2004  
Action: File review

Global Id: T0606500625  
Action Type: ENFORCEMENT  
Date: 10/19/2005  
Action: File review

Global Id: T0606500625  
Action Type: RESPONSE  
Date: 10/30/2008  
Action: Monitoring Report - Quarterly

Global Id: T0606500625  
Action Type: ENFORCEMENT  
Date: 01/29/2008  
Action: File review

Global Id: T0606500625  
Action Type: ENFORCEMENT  
Date: 01/10/2011  
Action: File review

Global Id: T0606500625  
Action Type: RESPONSE



Map ID  
Direction  
Distance  
Elevation

MAP FINDINGS

Site

Database(s)

EDR ID Number  
EPA ID Number

**KEN'S ARCO (Continued)**

**U001576488**

Date: 08/31/2005  
Action: CAP/RAP - Feasibility Study Report

Global Id: T0606500625  
Action Type: RESPONSE  
Date: 09/01/2005  
Action: CAP/RAP - Final Remediation / Design Plan

Global Id: T0606500625  
Action Type: RESPONSE  
Date: 09/01/2005  
Action: CAP/RAP - Feasibility Study Report

Global Id: T0606500625  
Action Type: RESPONSE  
Date: 09/01/2005  
Action: Other Workplan

Global Id: T0606500625  
Action Type: ENFORCEMENT  
Date: 07/07/2005  
Action: Site Visit / Inspection / Sampling

Global Id: T0606500625  
Action Type: ENFORCEMENT  
Date: 10/26/2005  
Action: Staff Letter

Global Id: T0606500625  
Action Type: ENFORCEMENT  
Date: 08/02/2004  
Action: File review

Global Id: T0606500625  
Action Type: ENFORCEMENT  
Date: 07/23/2004  
Action: File review

Global Id: T0606500625  
Action Type: RESPONSE  
Date: 05/30/2011  
Action: Well Destruction Report

Global Id: T0606500625  
Action Type: ENFORCEMENT  
Date: 06/16/2008  
Action: File review

Global Id: T0606500625  
Action Type: ENFORCEMENT  
Date: 07/01/2008  
Action: Site Visit / Inspection / Sampling

Global Id: T0606500625  
Action Type: ENFORCEMENT  
Date: 07/01/2008  
Action: Meeting

Map ID  
Direction  
Distance  
Elevation

MAP FINDINGS

Site

Database(s)

EDR ID Number  
EPA ID Number

**KEN'S ARCO (Continued)**

**U001576488**

Global Id: T0606500625  
Action Type: ENFORCEMENT  
Date: 06/24/2008  
Action: Verbal Enforcement

Global Id: T0606500625  
Action Type: RESPONSE  
Date: 01/30/2008  
Action: Monitoring Report - Quarterly

Global Id: T0606500625  
Action Type: RESPONSE  
Date: 01/30/2008  
Action: Remedial Progress Report

Global Id: T0606500625  
Action Type: ENFORCEMENT  
Date: 11/01/2004  
Action: Staff Letter

Global Id: T0606500625  
Action Type: REMEDIATION  
Date: 09/01/2006  
Action: Soil Vapor Extraction (SVE)

**LUST:**

Global Id: T0606500625  
Status: Open - Case Begin Date  
Status Date: 07/06/1999

Global Id: T0606500625  
Status: Open - Site Assessment  
Status Date: 11/15/1999

Global Id: T0606500625  
Status: Open - Site Assessment  
Status Date: 07/12/2004

Global Id: T0606500625  
Status: Open - Site Assessment  
Status Date: 09/01/2004

Global Id: T0606500625  
Status: Open - Remediation  
Status Date: 09/01/2005

Global Id: T0606500625  
Status: Open - Site Assessment  
Status Date: 09/16/2005

Global Id: T0606500625  
Status: Open - Remediation  
Status Date: 01/31/2007

Global Id: T0606500625  
Status: Open - Remediation  
Status Date: 05/11/2007

Map ID  
Direction  
Distance  
Elevation

MAP FINDINGS

Site

Database(s)

EDR ID Number  
EPA ID Number

**KEN'S ARCO (Continued)**

**U001576488**

Global Id: T0606500625  
Status: Open - Remediation  
Status Date: 07/30/2007

Global Id: T0606500625  
Status: Open - Site Assessment  
Status Date: 08/06/2007

Global Id: T0606500625  
Status: Open - Remediation  
Status Date: 01/25/2008

Global Id: T0606500625  
Status: Open - Verification Monitoring  
Status Date: 01/25/2008

Global Id: T0606500625  
Status: Completed - Case Closed  
Status Date: 06/24/2011

**RIVERSIDE CO. LUST:**

Region: RIVERSIDE  
Facility ID: 9915805  
Employee: Boltinghous-LOP  
Site Closed: Referred to Water Board  
Case Type: Soil only  
Facility Status: 0  
Casetype Decode: Soil only is impacted  
Fstatus Decode: Not reported

**HIST UST:**

File Number: 0001F43A  
URL: <http://geotracker.waterboards.ca.gov/ustpdfs/pdf/0001F43A.pdf>  
Region: STATE  
Facility ID: 00000035592  
Facility Type: Gas Station  
Other Type: Not reported  
Contact Name: KHAILAIZADEH  
Telephone: 7147884651  
Owner Name: BLACK GOLD OIL COMPANY  
Owner Address: 1194 E. HOLT BLVD  
Owner City,St,Zip: ONTARIO, CA 91761  
Total Tanks: 0003

Tank Num: 001  
Container Num: 140-3  
Year Installed: Not reported  
Tank Capacity: 00010000  
Tank Used for: PRODUCT  
Type of Fuel: PREMIUM  
Container Construction Thickness: Not reported  
Leak Detection: Stock Inventor

Tank Num: 002  
Container Num: 140-2

Map ID  
Direction  
Distance  
Elevation

MAP FINDINGS

Site

Database(s)

EDR ID Number  
EPA ID Number

**KEN'S ARCO (Continued)**

**U001576488**

Year Installed: Not reported  
Tank Capacity: 00010000  
Tank Used for: PRODUCT  
Type of Fuel: UNLEADED  
Container Construction Thickness: Not reported  
Leak Detection: Stock Inventor

Tank Num: 003  
Container Num: 140-1  
Year Installed: Not reported  
Tank Capacity: 00010000  
Tank Used for: PRODUCT  
Type of Fuel: REGULAR  
Container Construction Thickness: Not reported  
Leak Detection: Stock Inventor

[Click here for Geo Tracker PDF:](#)

**S64  
NE  
1/4-1/2  
0.343 mi.  
1813 ft.**

**USA PETROLEUM COMPANY #240  
2658 UNIVERSITY AVE  
RIVERSIDE, CA 92507**

**SWEEPS UST S101619610  
CA FID UST N/A  
HIST CORTESE**

**Site 1 of 3 in cluster S**

**Relative:  
Higher  
Actual:  
903 ft.**

**SWEEPS UST:**  
Status: Active  
Comp Number: 1982  
Number: 1  
Board Of Equalization: 44-002179  
Referral Date: 06-06-90  
Action Date: 06-06-90  
Created Date: 02-29-88  
Owner Tank Id: 001102  
SWRCB Tank Id: 33-000-001982-000001  
Tank Status: A  
Capacity: 10000  
Active Date: 06-06-90  
Tank Use: M.V. FUEL  
STG: P  
Content: REG UNLEADED  
Number Of Tanks: 3

Status: Active  
Comp Number: 1982  
Number: 1  
Board Of Equalization: 44-002179  
Referral Date: 06-06-90  
Action Date: 06-06-90  
Created Date: 02-29-88  
Owner Tank Id: 001102  
SWRCB Tank Id: 33-000-001982-000002  
Tank Status: A  
Capacity: 10000  
Active Date: 06-06-90  
Tank Use: M.V. FUEL  
STG: P  
Content: REG UNLEADED  
Number Of Tanks: Not reported

Map ID  
Direction  
Distance  
Elevation

MAP FINDINGS

Site

Database(s)

EDR ID Number  
EPA ID Number

**USA PETROLEUM COMPANY #240 (Continued)**

**S101619610**

Status: Active  
Comp Number: 1982  
Number: 1  
Board Of Equalization: 44-002179  
Referral Date: 06-06-90  
Action Date: 06-06-90  
Created Date: 02-29-88  
Owner Tank Id: 001102  
SWRCB Tank Id: 33-000-001982-000003  
Tank Status: A  
Capacity: 10000  
Active Date: 06-06-90  
Tank Use: M.V. FUEL  
STG: P  
Content: LEADED  
Number Of Tanks: Not reported

**CA FID UST:**

Facility ID: 33000295  
Regulated By: UTNKA  
Regulated ID: 00001982  
Cortese Code: Not reported  
SIC Code: Not reported  
Facility Phone: 2133945050  
Mail To: Not reported  
Mailing Address: P O BOX 1839  
Mailing Address 2: Not reported  
Mailing City,St,Zip: RIVERSIDE 92507  
Contact: Not reported  
Contact Phone: Not reported  
DUNs Number: Not reported  
NPDES Number: Not reported  
EPA ID: Not reported  
Comments: Not reported  
Status: Active

**HIST CORTESE:**

Region: CORTESE  
Facility County Code: 33  
Reg By: LTNKA  
Reg Id: 083301863T

**S65**  
**NE**  
**1/4-1/2**  
**0.343 mi.**  
**1813 ft.**

**USA GASOLINE #240**  
**2658 UNIVERSITY AVE**  
**RIVERSIDE, CA 92507**

**Site 2 of 3 in cluster S**

**LUST U003886165**  
**N/A**

**Relative:**  
**Higher**

**LUST REG 8:**

**Actual:**  
**903 ft.**

Region: 8  
County: Riverside  
Regional Board: Santa Ana Region  
Facility Status: Remedial action (cleanup) Underway  
Case Number: 083301863T  
Local Case Num: 91354  
Case Type: Aquifer affected  
Substance: Gasoline

Map ID  
Direction  
Distance  
Elevation

MAP FINDINGS

Site

Database(s)

EDR ID Number  
EPA ID Number

**USA GASOLINE #240 (Continued)**

**U003886165**

Qty Leaked:	Not reported
Abate Method:	Vapor Extraction
Cross Street:	VICTORIA
Enf Type:	Not reported
Funding:	Not reported
How Discovered:	Inventory Control
How Stopped:	Not reported
Leak Cause:	Structure Failure
Leak Source:	UNK
Global ID:	T0606500237
How Stopped Date:	1/29/1990
Enter Date:	6/11/1991
Date Confirmation of Leak Began:	1/29/1990
Date Preliminary Assessment Began:	10/23/1992
Discover Date:	1/29/1990
Enforcement Date:	Not reported
Close Date:	Not reported
Date Prelim Assessment Workplan Submitted:	10/23/1991
Date Pollution Characterization Began:	Not reported
Date Remediation Plan Submitted:	Not reported
Date Remedial Action Underway:	2/28/1995
Date Post Remedial Action Monitoring:	Not reported
Enter Date:	6/11/1991
GW Qualifies:	=
Soil Qualifies:	Not reported
Operator:	Not reported
Facility Contact:	Not reported
Interim:	Not reported
Oversite Program:	LUST
Latitude:	33.9760803
Longitude:	-117.3623787
MTBE Date:	9/25/2002
Max MTBE GW:	45
MTBE Concentration:	0
Max MTBE Soil:	Not reported
MTBE Fuel:	1
MTBE Tested:	MTBE Detected. Site tested for MTBE & MTBE detected
MTBE Class:	*
Staff:	TME
Staff Initials:	UNK
Lead Agency:	Local Agency
Local Agency:	33000L
Hydr Basin #:	UPPER SANTA ANA VALL
Beneficial:	Not reported
Priority:	Not reported
Cleanup Fund Id:	Not reported
Work Suspended:	Not reported
Summary:	Not reported

Map ID  
Direction  
Distance  
Elevation

MAP FINDINGS

Site

Database(s)

EDR ID Number  
EPA ID Number

S66  
NE  
1/4-1/2  
0.343 mi.  
1813 ft.

USA GASOLINE #240  
2658 UNIVERSITY AVE  
RIVERSIDE, CA 92507

Site 3 of 3 in cluster S

LUST S103647943  
N/A

Relative:  
Higher

LUST:

Actual:  
903 ft.

Lead Agency: RIVERSIDE COUNTY LOP  
Case Type: LUST Cleanup Site  
Geo Track: [http://geotracker.waterboards.ca.gov/profile\\_report.asp?global\\_id=T0606500237](http://geotracker.waterboards.ca.gov/profile_report.asp?global_id=T0606500237)  
Global Id: T0606500237  
Latitude: 33.9760987147417  
Longitude: -117.362480163574  
Status: Completed - Case Closed  
Status Date: 08/18/2010  
Case Worker: AB  
RB Case Number: 083301863T  
Local Agency: RIVERSIDE COUNTY LOP  
File Location: Local Agency  
Local Case Number: 91354  
Potential Media Affect: Aquifer used for drinking water supply  
Potential Contaminants of Concern: Gasoline  
Site History:

During 1990, USA Station No. 240 records showed a gasoline inventory discrepancy sufficient to prompt exploratory maintenance of a suspected product line leak. USA maintenance personnel subsequently discovered and repaired a leak in a gasket immediately above one of the turbine pumps on one of the underground fuel storage tanks (USTs). In December 1990, a site assessment was conducted that consisted of drilling and installing three (3) groundwater monitoring wells (MW-2-P through MW-4-P) and one (1) vadose zone monitoring well (MW-1-P). Soil samples collected from MW-1-P, located near the presumed source of the gasoline leak, contained high concentration of total petroleum hydrocarbons as gasoline (TPHg) and benzene, toluene, ethylbenzene, and total xylenes (BTEX) to the total depth of the soil boring (MW-1-P) was drilled and sampled to a total depth of 103-feet below ground surface [bgs], however it was later completed with 4-inch diameter PVC casing and screen only to a total depth of 75 feet bgs). Analytical results from soil samples collected from borings MW-2-P, MW-3-P, and MW-4-P showed petroleum hydrocarbons were at very low or below detection concentrations. The maximum detectable TPHg concentration was 1.4 milligrams per kilogram (mg/kg) in MW-3-P at 40-feet bgs. Soil samples collected from these peripheral borings had a maximum benzene concentration of 0.29 mg/kg. Results of these site assessment activities suggested that the lateral extent of hydrocarbon impacts in soil in the vadose zone were restricted to a limited area along the western portion of the USTs. Groundwater conditions beneath, adjacent, and further downgradient of the Site, however, had not been fully assessed. Park subsequently initiated field operations at one (1) off-site well location, MW-5-P, on March 22, 1993. The groundwater monitoring well was installed to a total depth of approximately 146- feet bgs. The well is situated approximately 150 feet to the east of the Site, on the north side of University Avenue. Results of laboratory analysis of soil samples collected from MW-5-P indicated the presence of very low concentrations of TPHg at 1.4 mg/kg and 0.96 mg/kg at 120- and 125-feet bgs, respectively. Low concentrations of BTEX were detected in soil samples collected from depths of 100, 120-, and 125-feet bgs. A total of two (2) soil borings, later constructed as groundwater monitoring wells MW-6-P and MW-7-P, were drilled in September 1994 to

MAP FINDINGS

**USA GASOLINE #240 (Continued)**

**S103647943**

depths ranging from 145 feet to 147 feet bgs, respectively. A total of fourteen (14) soil samples were submitted to the laboratory for analyses of TPHg and BTEX using EPA Methods 8015M (modified as gasoline) and 8020, respectively. Analytical results from all soil samples collected TPHg and BTEX concentrations below the method detection limits of 0.05 mg/kg and 0.003 mg/kg, respectively. In October 1999, one additional groundwater monitoring well, MW-8-P, was drilled and installed southwest (downgradient) of the USTs to further assess groundwater conditions between wells MW-6-P and MW-7-P. The soil samples collected from this well also showed below detection concentrations for all targeted (TPHg and BTEX) compounds. Based on the lateral and vertical extent of gasoline-impacted soil and groundwater beneath the Site, soil vapor extraction (SVE) was selected as the primary remedial method to mitigate the hydrocarbon impacts in soil and groundwater beneath the Site. To recover vapor phase and dissolved phase hydrocarbons from shallow soils and groundwater beneath the Site, three wells (MW-1-P, MW-3-P, and MW-4-P) were converted for vapor extraction. Vapor extraction activities were initiated from all three SVE wells on February 28, 1996. SVE operations were active for total cumulative of 535 days (from February 28, 1996 through December 31, 1998) and recovered and destroyed a total cumulative volume of approximately 86,800 pounds of hydrocarbon vapor. During this interval, TPHg concentrations in the influent vapor stream decreased from over 2,700 ppmv to less than 400 ppmv. Benzene concentrations in the influent vapor stream decreased from approximately 50 ppmv to less than 1 ppmv during this interval. SVE operations were shut down on November 30, 1998 when benzene concentrations in the influent vapor had decreased to levels below 1 ppmv during four (4) consecutive monthly sampling events. In addition, quarterly groundwater sampling of well MW-4-P had shown reductions of dissolved TPHg and benzene concentrations from over 13,000 and 3,300 ppb, respectively in May 1997 to below detection concentrations for both compounds during the 3rd and 4th quarter 1998 sampling events. Following the suspension of SVE operations in November 1998, two confirmation soil borings (SB-1 and SB-2) were advanced and sampled during April 2000 in former hydrocarbon impacted areas west of the USTs. Analytical results from sampling these two soil borings revealed that residual hydrocarbon concentrations were still present within a very localized area of the Site, directly adjacent to the western edge of the USTs (near MW-1-P), from approximately 100 to 125 feet below ground surface. These soil borings showed that previous soil vapor extraction activities significantly reduced the overall concentration of these hydrocarbons in shallower soil intervals within this area. However, the remedial effect of vapor extraction on the unsaturated interval from the bottom of MW-1-P to the top of the groundwater table was observed to be minimal, based on the soil sampling results. The total depth of well MW-1-P was measured at approximately 75 feet bgs. The depth to the top of the groundwater table beneath well MW-1-P was observed to be approximately 125 feet. Vapor extraction well (MW-1A), was drilled on October 26, 2001, directly adjacent to well MW-1-P, and completed to a total depth of 125 feet and completed with two casing strings of 2" diameter PVC casing with slotted intervals from approximately 74-99 bgs (upper zone) and from 100-125 feet bgs (lower zone). Following modifications to the subsurface SVE extraction piping, the new well was connected to the system. SVE activities were resumed from wells MW-1-P and MW-1A (upper and lower



Map ID  
Direction  
Distance  
Elevation

MAP FINDINGS

Site

Database(s)

EDR ID Number  
EPA ID Number

USA GASOLINE #240 (Continued)

S103647943

zone) on November 15, 2001. Resumed SVE operations were active for a total cumulative of 1,467 days (from November 15, 2001 through April 2, 2007) and recovered and destroyed an additional 13,528 pounds of hydrocarbon vapor. Following resumption of SVE activities, TPHg concentrations in the influent vapor stream decreased from a maximum of 1,200 ppmv to less than 25 ppmv. Benzene concentrations in the influent vapor stream decreased from a maximum of 1.8 ppmv to less than 1 ppmv during this interval. A soil vapor rebound test was conducted during August 2006 to assess remaining TPHg, BTEX, and MTBE vapor concentrations from all wells. Following discrete soil vapor sampling on August 2, 2006, SVE operations were suspended for approximately 3 weeks. On August 22, 2006, the SVE system was re-activated, and after approximately 30 minutes after system startup, discrete vapor samples were again collected from each well to measure any hydrocarbon rebound in the soil vapor. Except for xylene concentrations in wells MW-1, MW-1U, and MW-1L, all wells showed TPHg, BTEX, and MTBE concentrations to below the analytical detection limit. Xylene concentrations in well MW-1, MW-1U, and MW-1L were reported at 0.27, 1.30, and 0.38 ppmv, respectively, following the rebound test. This vapor rebound test, along with analytical from previous monthly sampling events of the influent vapor stream, indicated that the resumed soil vapor extraction remedial effort had recovered most of the recoverable hydrocarbon vapor from the impacted area from 75 to 125 feet bgs. TPHg concentrations in the influent vapor stream following the rebound test period were sustained at levels below 100 ppmv for more than 6 months, SVE operations were terminated on March 31, 2007. To further verify the completion of additional soil remedial activities from remaining soil impacts in the deeper zones, two confirmation soil borings (SB-3 and SB-4) were advanced and sampled on November 15 and 16, 2007, respectively. Both of these borings were adjacent to a total depth of approximately 125 feet bgs and sampled at 10 foot depth intervals above 70 feet bgs, and at 5 foot intervals from 75 to 125 feet bgs. The analytical results from this sampling showed a significant reduction in hydrocarbon concentrations from 75-125 feet bgs and indicated most of the recoverable hydrocarbon compounds were removed from this interval. February 2, 2009 Final groundwater sampling event. All seven groundwater monitoring wells were sampled. Maximum groundwater concentrations were ND<50 ppb TPHg, 0.76J ppb B (MW-4-P), ND<0.5 ppb TEX, MTBE, ETBE, TAME, ND<5.0 TBA, ND<500 ppb Ethanol, 6.55 ppb FC-12(Dichlorodifluoromethane) (MW-6-P), and 1.42 ppb Chloroform (MW-6-P). Groundwater Monitoring Groundwater sampling results showed concentrations below detection limits for petroleum hydrocarbons and fuel oxygenates since December 2003. The three off-site groundwater monitoring wells (MW-6-P, MW-7-P, and MW-8-P) downgradient of the site have not showed TPHg or MTBE concentrations above detection limits since February 2000. Since April 2009, RCDEH has been waiting on well destructions prior to issuing a no further action letter. As per the SWRCBs directive to close the site regardless of non-compliance with well destructions, a site closure letter dated 8/18/10 was prepared. A cover letter was attached to the closure letter requiring documentation of well destructions by 11/30/10.

LUST:

Global Id: T0606500237  
Contact Type: Local Agency Caseworker  
Contact Name: ANDREA BRIONES  
Organization Name: RIVERSIDE COUNTY LOP

Map ID  
Direction  
Distance  
Elevation

MAP FINDINGS

Site

Database(s)

EDR ID Number  
EPA ID Number

**USA GASOLINE #240 (Continued)**

**S103647943**

Address: 3880 LEMON ST SUITE 200  
City: RIVERSIDE  
Email: abriones@rivco.org  
Phone Number: 9519558980  
  
Global Id: T0606500237  
Contact Type: Regional Board Caseworker  
Contact Name: TOM E. MBEKE-EKANEM  
Organization Name: SANTA ANA RWQCB (REGION 8)  
Address: 3737 MAIN STREET, SUITE 500  
City: RIVERSIDE  
Email: tmbeke-ekanem@waterboards.ca.gov  
Phone Number: 9513202007

**LUST:**

Global Id: T0606500237  
Action Type: ENFORCEMENT  
Date: 04/04/2011  
Action: Closure/No Further Action Letter - #RCDEH040411

Global Id: T0606500237  
Action Type: ENFORCEMENT  
Date: 08/18/2010  
Action: Closure/No Further Action Letter - #RCDEH Closure

Global Id: T0606500237  
Action Type: RESPONSE  
Date: 06/12/2009  
Action: Well Destruction Report

Global Id: T0606500237  
Action Type: ENFORCEMENT  
Date: 08/13/2009  
Action: Staff Letter - #RCDEH081309

Global Id: T0606500237  
Action Type: ENFORCEMENT  
Date: 04/07/2009  
Action: Staff Letter - #RCDEH040709

Global Id: T0606500237  
Action Type: ENFORCEMENT  
Date: 08/18/2010  
Action: Staff Letter - #RCDEH 081810

Global Id: T0606500237  
Action Type: REMEDIATION  
Date: 11/14/2001  
Action: Soil Vapor Extraction (SVE)

Global Id: T0606500237  
Action Type: RESPONSE  
Date: 02/25/2010  
Action: Clean Up Fund - 5-Year Review Summary

Global Id: T0606500237  
Action Type: Other

Map ID  
Direction  
Distance  
Elevation

MAP FINDINGS

Site

Database(s)

EDR ID Number  
EPA ID Number

**USA GASOLINE #240 (Continued)**

**S103647943**

Date: 01/29/1990  
Action: Leak Discovery

Global Id: T0606500237  
Action Type: RESPONSE  
Date: 03/10/2009  
Action: Request for Closure

Global Id: T0606500237  
Action Type: ENFORCEMENT  
Date: 05/01/2008  
Action: Staff Letter - #RCDEH050108

Global Id: T0606500237  
Action Type: ENFORCEMENT  
Date: 09/25/2007  
Action: Staff Letter - #RCDEH 092507

Global Id: T0606500237  
Action Type: Other  
Date: 11/02/1990  
Action: Leak Reported

Global Id: T0606500237  
Action Type: Other  
Date: 01/29/1990  
Action: Leak Stopped

Global Id: T0606500237  
Action Type: ENFORCEMENT  
Date: 02/26/2008  
Action: Technical Correspondence / Assistance / Other - #RCDEH 022608

Global Id: T0606500237  
Action Type: ENFORCEMENT  
Date: 12/19/2009  
Action: LOP Case Closure Summary to RB

Global Id: T0606500237  
Action Type: RESPONSE  
Date: 11/30/2010  
Action: Well Destruction Report

Global Id: T0606500237  
Action Type: RESPONSE  
Date: 11/30/2007  
Action: Other Report / Document

Global Id: T0606500237  
Action Type: RESPONSE  
Date: 12/29/2007  
Action: Request for Closure

Global Id: T0606500237  
Action Type: REMEDIATION  
Date: 02/27/1996  
Action: Soil Vapor Extraction (SVE)

Map ID  
 Direction  
 Distance  
 Elevation

MAP FINDINGS

Site

Database(s)

EDR ID Number  
 EPA ID Number

**USA GASOLINE #240 (Continued)**

**S103647943**

LUST:

Global Id:	T0606500237
Status:	Open - Case Begin Date
Status Date:	01/29/1990
Global Id:	T0606500237
Status:	Open - Site Assessment
Status Date:	04/25/1991
Global Id:	T0606500237
Status:	Open - Site Assessment
Status Date:	10/23/1991
Global Id:	T0606500237
Status:	Open - Remediation
Status Date:	02/27/1996
Global Id:	T0606500237
Status:	Open - Remediation
Status Date:	11/14/2001
Global Id:	T0606500237
Status:	Open - Verification Monitoring
Status Date:	05/01/2007
Global Id:	T0606500237
Status:	Completed - Case Closed
Status Date:	08/18/2010

RIVERSIDE CO. LUST:

Region:	RIVERSIDE
Facility ID:	91354
Employee:	Reyes-LOP
Site Closed:	Yes
Case Type:	Drinking Water Aquifer affected
Facility Status:	closed/action completed
Casetype Decode:	An Aquifer used for Drinking Water supply has been contaminated.
Fstatus Decode:	Closed/Action completed

**T67  
 NNW  
 1/4-1/2  
 0.352 mi.  
 1860 ft.**

**RIVERSIDE, CITY, SUBSTATION  
 3920 MULBERRY  
 RIVERSIDE, CA 92501  
 Site 1 of 3 in cluster T**

**SLIC S101541246  
 N/A**

**Relative:  
 Lower  
 Actual:  
 881 ft.**

SLIC:	
Region:	STATE
Facility Status:	<b>Open - Eligible for Closure</b>
Status Date:	05/02/2017
Global Id:	T10000004259
Lead Agency:	SANTA ANA RWQCB (REGION 8)
Lead Agency Case Number:	Not reported
Latitude:	33.9781949341966
Longitude:	-117.370262500224
Case Type:	Cleanup Program Site
Case Worker:	AK

Map ID  
Direction  
Distance  
Elevation

MAP FINDINGS

Site

Database(s)

EDR ID Number  
EPA ID Number

**RIVERSIDE, CITY, SUBSTATION (Continued)**

**S101541246**

Local Agency: Not reported  
RB Case Number: 2080080  
File Location: Regional Board  
Potential Media Affected: Other Groundwater (uses other than drinking water), Sediments  
Potential Contaminants of Concern: Other Petroleum  
Site History: Tar-like substance was observed in the borehole for the power pole.  
Waterboard recommended surface capping to prevent infiltration and migration of the contaminant.

[Click here to access the California GeoTracker records for this facility:](#)

Region: STATE  
**Facility Status: Completed - Case Closed**  
Status Date: 06/06/1994  
Global Id: SLT8R0523936  
Lead Agency: SANTA ANA RWQCB (REGION 8)  
Lead Agency Case Number: Not reported  
Latitude: 33.978713  
Longitude: -117.369557  
Case Type: Cleanup Program Site  
Case Worker: KS  
Local Agency: Not reported  
RB Case Number: SLT8R052  
File Location: Regional Board  
Potential Media Affected: Not reported  
Potential Contaminants of Concern: Not reported  
Site History: Not reported

[Click here to access the California GeoTracker records for this facility:](#)

SLIC REG 8:  
Type: Soil  
Facility Status: Closed  
Staff: Kamron Saremi, Tel 909-782-4303, SLIC  
Substance: CREOSOTE/TPH  
Lead Agency: Regional Board  
Location Code: Not reported  
Thomas Bros Code: Not reported

**T68**  
**NNW**  
**1/4-1/2**  
**0.359 mi.**  
**1895 ft.**

**RVSD CITY MULBERRY YARD**  
**3880 MULBERRY ST**  
**RIVERSIDE, CA 92507**

**Site 2 of 3 in cluster T**

**LUST** **U001576524**  
**HIST UST** **N/A**  
**HIST CORTESE**

**Relative:**  
**Lower**  
**Actual:**  
**880 ft.**

LUST:  
Lead Agency: RIVERSIDE COUNTY LOP  
Case Type: LUST Cleanup Site  
Geo Track: [http://geotracker.waterboards.ca.gov/profile\\_report.asp?global\\_id=T0606500112](http://geotracker.waterboards.ca.gov/profile_report.asp?global_id=T0606500112)  
Global Id: T0606500112  
Latitude: 33.9790950748862  
Longitude: -117.369745888187  
Status: Completed - Case Closed  
Status Date: 03/08/1991  
Case Worker: SCB  
RB Case Number: 083301172T  
Local Agency: RIVERSIDE COUNTY LOP

Map ID  
Direction  
Distance  
Elevation

MAP FINDINGS

Site

Database(s)

EDR ID Number  
EPA ID Number

**RVSD CITY MULBERRY YARD (Continued)**

**U001576524**

File Location: Local Agency Warehouse  
Local Case Number: 89150  
Potential Media Affect: Soil  
Potential Contaminants of Concern: Gasoline  
Site History: Not reported

LUST:

Global Id: T0606500112  
Contact Type: Regional Board Caseworker  
Contact Name: PATRICIA HANNON  
Organization Name: SANTA ANA RWQCB (REGION 8)  
Address: 3737 MAIN STREET, SUITE 500  
City: RIVERSIDE  
Email: phannon@waterboards.ca.gov  
Phone Number: Not reported

Global Id: T0606500112  
Contact Type: Local Agency Caseworker  
Contact Name: SHARON BOLTINGHOUSE  
Organization Name: RIVERSIDE COUNTY LOP  
Address: 3880 LEMON ST SUITE 200  
City: RIVERSIDE  
Email: sbolting@rivco.org  
Phone Number: 9519558980

LUST:

Global Id: T0606500112  
Action Type: ENFORCEMENT  
Date: 03/07/1991  
Action: File review - #RCDEH Upload Site File 10/28/2015

Global Id: T0606500112  
Action Type: ENFORCEMENT  
Date: 03/08/1991  
Action: Closure/No Further Action Letter - #RCDEH0308

Global Id: T0606500112  
Action Type: Other  
Date: 11/07/1988  
Action: Leak Reported

Global Id: T0606500112  
Action Type: REMEDIATION  
Date: 03/06/1991  
Action: Excavation

LUST:

Global Id: T0606500112  
Status: Open - Case Begin Date  
Status Date: 11/07/1988

Global Id: T0606500112  
Status: Open - Site Assessment  
Status Date: 11/07/1988

Global Id: T0606500112  
Status: Open - Site Assessment

Map ID  
Direction  
Distance  
Elevation

MAP FINDINGS

Site

Database(s)

EDR ID Number  
EPA ID Number

**RVSD CITY MULBERRY YARD (Continued)**

**U001576524**

Status Date: 08/23/1989  
  
Global Id: T0606500112  
Status: Open - Remediation  
Status Date: 03/06/1991  
  
Global Id: T0606500112  
Status: Completed - Case Closed  
Status Date: 03/08/1991

**LUST REG 8:**

Region: 8  
County: Riverside  
Regional Board: Santa Ana Region  
Facility Status: Case Closed  
Case Number: 083301172T  
Local Case Num: Not reported  
Case Type: Soil only  
Substance: Unleaded Gasoline  
Qty Leaked: Not reported  
Abate Method: Not reported  
Cross Street: 10TH  
Enf Type: CLOS  
Funding: State Funds  
How Discovered: Tank Closure  
How Stopped: Not reported  
Leak Cause: UNK  
Leak Source: UNK  
Global ID: T0606500112  
How Stopped Date: 10/28/1988  
Enter Date: 3/8/1989  
Date Confirmation of Leak Began: Not reported  
Date Preliminary Assessment Began: Not reported  
Discover Date: 11/4/1988  
Enforcement Date: Not reported  
Close Date: 3/8/1991  
Date Prelim Assessment Workplan Submitted: Not reported  
Date Pollution Characterization Began: 3/9/1989  
Date Remediation Plan Submitted: 9/12/1989  
Date Remedial Action Underway: Not reported  
Date Post Remedial Action Monitoring: Not reported  
Enter Date: 3/8/1989  
GW Qualifies: Not reported  
Soil Qualifies: Not reported  
Operator: Not reported  
Facility Contact: Not reported  
Interim: Not reported  
Oversite Program: LUST  
Latitude: 33.9733432  
Longitude: -117.3738081  
MTBE Date: Not reported  
Max MTBE GW: Not reported  
MTBE Concentration: 0  
Max MTBE Soil: Not reported  
MTBE Fuel: 1  
MTBE Tested: Site NOT Tested for MTBE.Includes Unknown and Not Analyzed.

Map ID  
Direction  
Distance  
Elevation

MAP FINDINGS

Site

Database(s)

EDR ID Number  
EPA ID Number

**RVSD CITY MULBERRY YARD (Continued)**

**U001576524**

MTBE Class: \*  
Staff: PAH  
Staff Initials: UNK  
Lead Agency: Local Agency  
Local Agency: 33000L  
Hydr Basin #: UPPER SANTA ANA VALL  
Beneficial: Not reported  
Priority: Not reported  
Cleanup Fund Id: Not reported  
Work Suspended: Not reported  
Summary: 07/31/89- PROPOSED PLAN FOR ASSESSMENT AND REMEDIATION ACCEPTED

**RIVERSIDE CO. LUST:**

Region: RIVERSIDE  
Facility ID: 89150  
Employee: Rogers  
Site Closed: Yes  
Case Type: Soil only  
Facility Status: closed/action completed  
Casetype Decode: Soil only is impacted  
Fstatus Decode: Closed/Action completed

**HIST UST:**

File Number: 0001F53D  
URL: <http://geotracker.waterboards.ca.gov/ustpdfs/pdf/0001F53D.pdf>  
Region: STATE  
Facility ID: 00000030900  
Facility Type: Gas Station  
Other Type: Not reported  
Contact Name: MEL ABEYTA  
Telephone: 7147877561  
Owner Name: CITY OF RIVERSIDE  
Owner Address: 3900 MAIN ST.  
Owner City,St,Zip: RIVERSIDE, CA 92522  
Total Tanks: 0003

Tank Num: 001  
Container Num: 2-1  
Year Installed: Not reported  
Tank Capacity: 00010000  
Tank Used for: PRODUCT  
Type of Fuel: REGULAR  
Container Construction Thickness: Not reported  
Leak Detection: None

Tank Num: 002  
Container Num: 2-2  
Year Installed: Not reported  
Tank Capacity: 00010000  
Tank Used for: PRODUCT  
Type of Fuel: UNLEADED  
Container Construction Thickness: Not reported  
Leak Detection: None

Tank Num: 003  
Container Num: 2-3



Map ID  
Direction  
Distance  
Elevation

MAP FINDINGS

Site

Database(s)

EDR ID Number  
EPA ID Number

**RVSD CITY MULBERRY YARD (Continued)**

**U001576524**

Year Installed: Not reported  
Tank Capacity: 00000000  
Tank Used for: PRODUCT  
Type of Fuel: Not reported  
Container Construction Thickness: Not reported  
Leak Detection: None

Click here for Geo Tracker PDF:

**HIST CORTESE:**

Region: CORTESE  
Facility County Code: 33  
Reg By: LTNKA  
Reg Id: 083301172T

**T69**  
**NNW**  
**1/4-1/2**  
**0.360 mi.**  
**1901 ft.**

**RVSD CITY MULBERRY YARD**  
**3870 MULBERRY ST**  
**RIVERSIDE, CA 92501**

**LUST S101307994**  
**HIST CORTESE N/A**

**Site 3 of 3 in cluster T**

**Relative:**  
**Lower**  
**Actual:**  
**880 ft.**

**LUST:**

Lead Agency: RIVERSIDE COUNTY LOP  
Case Type: LUST Cleanup Site  
Geo Track: [http://geotracker.waterboards.ca.gov/profile\\_report.asp?global\\_id=T0606500245](http://geotracker.waterboards.ca.gov/profile_report.asp?global_id=T0606500245)  
Global Id: T0606500245  
Latitude: 33.9787077299525  
Longitude: -117.369355361871  
Status: Completed - Case Closed  
Status Date: 04/29/1996  
Case Worker: SCB  
RB Case Number: 083301910T  
Local Agency: RIVERSIDE COUNTY LOP  
File Location: Local Agency Warehouse  
Local Case Number: 91906  
Potential Media Affect: Soil  
Potential Contaminants of Concern: Gasoline  
Site History: Not reported

**LUST:**

Global Id: T0606500245  
Contact Type: Regional Board Caseworker  
Contact Name: KAMRON SAREMI  
Organization Name: SANTA ANA RWQCB (REGION 8)  
Address: 3737 MAIN STREET, SUITE 500  
City: RIVERSIDE  
Email: ksaremi@waterboards.ca.gov  
Phone Number: 9517824303

Global Id: T0606500245  
Contact Type: Local Agency Caseworker  
Contact Name: SHARON BOLTINGHOUSE  
Organization Name: RIVERSIDE COUNTY LOP  
Address: 3880 LEMON ST SUITE 200  
City: RIVERSIDE  
Email: sbolting@rivco.org  
Phone Number: 9519558980

Map ID  
Direction  
Distance  
Elevation

MAP FINDINGS

Site

Database(s)

EDR ID Number  
EPA ID Number

**RVSD CITY MULBERRY YARD (Continued)**

**S101307994**

LUST:

Global Id: T0606500245  
Action Type: REMEDIATION  
Date: 12/10/1991  
Action: Excavation

Global Id: T0606500245  
Action Type: ENFORCEMENT  
Date: 04/28/1996  
Action: File review - #RCDEH Upload Site File 9/25/2015

Global Id: T0606500245  
Action Type: Other  
Date: 09/27/1991  
Action: Leak Reported

Global Id: T0606500245  
Action Type: Other  
Date: 09/27/1991  
Action: Leak Discovery

Global Id: T0606500245  
Action Type: Other  
Date: 07/16/1991  
Action: Leak Stopped

Global Id: T0606500245  
Action Type: ENFORCEMENT  
Date: 04/29/1996  
Action: Closure/No Further Action Letter

LUST:

Global Id: T0606500245  
Status: Open - Case Begin Date  
Status Date: 07/16/1991

Global Id: T0606500245  
Status: Open - Site Assessment  
Status Date: 09/27/1991

Global Id: T0606500245  
Status: Open - Remediation  
Status Date: 12/10/1991

Global Id: T0606500245  
Status: Completed - Case Closed  
Status Date: 04/29/1996

LUST REG 8:

Region: 8  
County: Riverside  
Regional Board: Santa Ana Region  
Facility Status: Case Closed  
Case Number: 083301910T  
Local Case Num: Not reported

Map ID  
Direction  
Distance  
Elevation

MAP FINDINGS

Site

Database(s)

EDR ID Number  
EPA ID Number

**RVSD CITY MULBERRY YARD (Continued)**

**S101307994**

Case Type:	Soil only
Substance:	Gasoline
Qty Leaked:	Not reported
Abate Method:	Not reported
Cross Street:	UNIVERSITY
Enf Type:	CLOS
Funding:	Not reported
How Discovered:	Tank Closure
How Stopped:	Not reported
Leak Cause:	UNK
Leak Source:	UNK
Global ID:	T0606500245
How Stopped Date:	7/16/1991
Enter Date:	7/24/1991
Date Confirmation of Leak Began:	Not reported
Date Preliminary Assessment Began:	Not reported
Discover Date:	9/27/1991
Enforcement Date:	Not reported
Close Date:	4/29/1996
Date Prelim Assessment Workplan Submitted:	9/27/1991
Date Pollution Characterization Began:	Not reported
Date Remediation Plan Submitted:	Not reported
Date Remedial Action Underway:	Not reported
Date Post Remedial Action Monitoring:	Not reported
Enter Date:	7/24/1991
GW Qualifies:	Not reported
Soil Qualifies:	Not reported
Operator:	Not reported
Facility Contact:	Not reported
Interim:	Not reported
Oversite Program:	LUST
Latitude:	33.9733602
Longitude:	-117.3737971
MTBE Date:	Not reported
Max MTBE GW:	Not reported
MTBE Concentration:	0
Max MTBE Soil:	Not reported
MTBE Fuel:	1
MTBE Tested:	Site NOT Tested for MTBE.Includes Unknown and Not Analyzed.
MTBE Class:	*
Staff:	KS
Staff Initials:	UNK
Lead Agency:	Local Agency
Local Agency:	33000L
Hydr Basin #:	UPPER SANTA ANA VALL
Beneficial:	Not reported
Priority:	Not reported
Cleanup Fund Id:	Not reported
Work Suspended:	Not reported
Summary:	Not reported

**RIVERSIDE CO. LUST:**

Region:	RIVERSIDE
Facility ID:	91906
Employee:	Boltinghous-LOP
Site Closed:	Yes
Case Type:	Soil only

Map ID  
Direction  
Distance  
Elevation

MAP FINDINGS

Site

Database(s)

EDR ID Number  
EPA ID Number

**RVSD CITY MULBERRY YARD (Continued)**

**S101307994**

Facility Status: closed/action completed  
Casetype Decode: Soil only is impacted  
Fstatus Decode: Closed/Action completed

HIST CORTESE:  
Region: CORTESE  
Facility County Code: 33  
Reg By: LTNKA  
Reg Id: 083301910T

**70**  
**SW**  
**1/4-1/2**  
**0.363 mi.**  
**1914 ft.**

**ARNOLD WEED**  
**3057 CRIDGE ST**  
**RIVERSIDE, CA 92507**

**SEMS-ARCHIVE 1003878994**  
**CAD981622186**

**Relative:**  
**Lower**  
**Actual:**  
**887 ft.**

SEMS Archive:  
Site ID: 902473  
EPA ID: CAD981622186  
Cong District: 36  
FIPS Code: 6065  
FF: N  
NPL: Not on the NPL  
Non NPL Status: Removal Only Site (No Site Assessment Work Needed)

SEMS Archive Detail:  
Region: 9  
Site ID: 902473  
EPA ID: CAD981622186  
Site Name: ARNOLD WEED  
NPL: N  
FF: N  
OU: 0  
Action Code: VS  
Action Name: ARCH SITE  
SEQ: 1  
Start Date: Not reported  
Finish Date: 1996-01-23 00:00:00  
Qual: Not reported  
Current Action Lead: EPA Perf In-Hse

Region: 9  
Site ID: 902473  
EPA ID: CAD981622186  
Site Name: ARNOLD WEED  
NPL: N  
FF: N  
OU: 0  
Action Code: RV  
Action Name: RMVL  
SEQ: 1  
Start Date: 1985-06-04 00:00:00  
Finish Date: 1985-06-05 00:00:00  
Qual: C  
Current Action Lead: EPA Perf

MAP FINDINGS

Map ID  
Direction  
Distance  
Elevation

Site

Database(s)

EDR ID Number  
EPA ID Number

71  
NNW  
1/4-1/2  
0.408 mi.  
2155 ft.

**BROWNS AUTOMOTIVE**  
**3390 UNIVERSITY AVENUE**  
**RIVERSIDE, CA**

**SLIC S105181581**  
**N/A**

**Relative:** SLIC REG 8:  
**Lower** Type: Soil  
**Actual:** Facility Status: Initial Investigation Underway  
**872 ft.** Staff: Kamron Saremi, Tel 909-782-4303, SLIC  
Substance: PCE  
Lead Agency: Regional Board  
Location Code: Not reported  
Thomas Bros Code: Not reported

U72  
NW  
1/4-1/2  
0.414 mi.  
2188 ft.

**RVSD CO CAC (RIVERSIDE)**  
**4080 LEMON ST**  
**RIVERSIDE, CA 92501**

**LUST S100217488**  
**CHMIRS N/A**

**Site 1 of 2 in cluster U**

**Relative:** LUST:  
**Lower** Lead Agency: RIVERSIDE COUNTY LOP  
**Actual:** Case Type: LUST Cleanup Site  
**853 ft.** Geo Track: [http://geotracker.waterboards.ca.gov/profile\\_report.asp?global\\_id=T0606500500](http://geotracker.waterboards.ca.gov/profile_report.asp?global_id=T0606500500)  
Global Id: T0606500500  
Latitude: 33.9779887745131  
Longitude: -117.373334606865  
Status: Completed - Case Closed  
Status Date: 04/21/1998  
Case Worker: SCB  
RB Case Number: 083303037T  
Local Agency: RIVERSIDE COUNTY LOP  
File Location: Local Agency Warehouse  
Local Case Number: 970744  
Potential Media Affect: Soil  
Potential Contaminants of Concern: Diesel  
Site History: Not reported

LUST:  
Global Id: T0606500500  
Contact Type: Local Agency Caseworker  
Contact Name: SHARON BOLTINGHOUSE  
Organization Name: RIVERSIDE COUNTY LOP  
Address: 3880 LEMON ST SUITE 200  
City: RIVERSIDE  
Email: sbolting@rivco.org  
Phone Number: 9519558980

Global Id: T0606500500  
Contact Type: Regional Board Caseworker  
Contact Name: VALERIE JAHN-BULL  
Organization Name: SANTA ANA RWQCB (REGION 8)  
Address: 3737 MAIN STREET, SUITE 500  
City: RIVERSIDE  
Email: valerie.jahn-bull@waterboards.ca.gov  
Phone Number: 9517824903

LUST:  
Global Id: T0606500500

Map ID  
Direction  
Distance  
Elevation

MAP FINDINGS

Site

Database(s)

EDR ID Number  
EPA ID Number

**RVSD CO CAC (RIVERSIDE) (Continued)**

**S100217488**

Action Type: ENFORCEMENT  
Date: 04/21/1998  
Action: Closure/No Further Action Letter - #RCDEH0421

Global Id: T0606500500  
Action Type: ENFORCEMENT  
Date: 04/20/1998  
Action: Other Report - #UST Sample Analytical Report

Global Id: T0606500500  
Action Type: Other  
Date: 07/14/1997  
Action: Leak Discovery

Global Id: T0606500500  
Action Type: Other  
Date: 07/23/1997  
Action: Leak Reported

Global Id: T0606500500  
Action Type: Other  
Date: 07/02/1997  
Action: Leak Stopped

Global Id: T0606500500  
Action Type: ENFORCEMENT  
Date: 04/20/1998  
Action: File review - #RCDEH Upload Site File 10/28/2015

**LUST:**

Global Id: T0606500500  
Status: Open - Case Begin Date  
Status Date: 07/02/1997

Global Id: T0606500500  
Status: Open - Site Assessment  
Status Date: 07/16/1997

Global Id: T0606500500  
Status: Completed - Case Closed  
Status Date: 04/21/1998

**RIVERSIDE CO. LUST:**

Region: RIVERSIDE  
Facility ID: 970744  
Employee: Boltinghous-LOP  
Site Closed: Yes  
Case Type: Soil only  
Facility Status: closed/action completed  
Casetype Decode: Soil only is impacted  
Fstatus Decode: Closed/Action completed

**CHMIRS:**

OES Incident Number: 907085  
OES notification: Not reported

Map ID  
Direction  
Distance  
Elevation

MAP FINDINGS

Site

Database(s)

EDR ID Number  
EPA ID Number

RVSD CO CAC (RIVERSIDE) (Continued)

S100217488

OES Date:	Not reported
OES Time:	Not reported
<b>Date Completed:</b>	<b>18-JUL-89</b>
Property Use:	500
Agency Id Number:	33075
Agency Incident Number:	8909766
Time Notified:	1558
Time Completed:	2104
Surrounding Area:	500
Estimated Temperature:	85
Property Management:	K
More Than Two Substances Involved?:	N
Resp Agncy Personel # Of Decontaminated:	0
Responding Agency Personel # Of Injuries:	0
Responding Agency Personel # Of Fatalities:	0
Others Number Of Decontaminated:	0
Others Number Of Injuries:	0
Others Number Of Fatalities:	0
Vehicle Make/year:	Not reported
Vehicle License Number:	Not reported
Vehicle State:	Not reported
Vehicle Id Number:	Not reported
CA DOT PUC/ICC Number:	Not reported
Company Name:	Not reported
Reporting Officer Name/ID:	STEVE EARLEY #26000
Report Date:	18-JUL-89
Facility Telephone:	714 782-5311
Waterway Involved:	Not reported
Waterway:	Not reported
Spill Site:	Not reported
Cleanup By:	Not reported
Containment:	Not reported
What Happened:	Not reported
Type:	Not reported
Measure:	Not reported
Other:	Not reported
Date/Time:	Not reported
Year:	88-92
Agency:	Not reported
Incident Date:	18-JUL-89
Admin Agency:	Not reported
Amount:	Not reported
Contained:	Not reported
Site Type:	Not reported
E Date:	16-MAY-90
Substance:	Not reported
Unknown:	Not reported
Substance #2:	Not reported
Substance #3:	Not reported
Evacuations:	Not reported
Number of Injuries:	Not reported
Number of Fatalities:	Not reported
#1 Pipeline:	Not reported
#2 Pipeline:	Not reported
#3 Pipeline:	Not reported
#1 Vessel >= 300 Tons:	Not reported
#2 Vessel >= 300 Tons:	Not reported

Map ID  
 Direction  
 Distance  
 Elevation

MAP FINDINGS

Site

Database(s)

EDR ID Number  
 EPA ID Number

**RVSD CO CAC (RIVERSIDE) (Continued)**

**S100217488**

#3 Vessel >= 300 Tons:	Not reported
Evacs:	Not reported
Injuries:	Not reported
Fatals:	Not reported
Comments:	Not reported
Description:	Not reported

**U73**  
**NW**  
 1/4-1/2  
 0.414 mi.  
 2188 ft.

**RSDE COUNTY ADMINISTRATIVE CTR**  
**4080 LEMON ST**  
**RIVERSIDE, CA 92501**  
 Site 2 of 2 in cluster U

**LUST**  
**SWEEPS UST**  
**CA FID UST**  
**EMI**  
**HIST CORTESE**

**S101589950**  
**N/A**

**Relative:**  
**Lower**  
**Actual:**  
**853 ft.**

<b>LUST REG 8:</b>	
Region:	8
County:	Riverside
Regional Board:	Santa Ana Region
Facility Status:	Case Closed
Case Number:	083303037T
Local Case Num:	970744
Case Type:	Soil only
Substance:	Diesel
Qty Leaked:	Not reported
Abate Method:	Not reported
Cross Street:	10TH
Enf Type:	CLOS
Funding:	Not reported
How Discovered:	Not reported
How Stopped:	Not reported
Leak Cause:	Not reported
Leak Source:	Not reported
Global ID:	T0606500500
How Stopped Date:	Not reported
Enter Date:	8/29/1997
Date Confirmation of Leak Began:	7/14/1997
Date Preliminary Assessment Began:	Not reported
Discover Date:	7/14/1997
Enforcement Date:	Not reported
Close Date:	4/21/1998
Date Prelim Assessment Workplan Submitted:	Not reported
Date Pollution Characterization Began:	Not reported
Date Remediation Plan Submitted:	Not reported
Date Remedial Action Underway:	Not reported
Date Post Remedial Action Monitoring:	Not reported
Enter Date:	8/29/1997
GW Qualifies:	Not reported
Soil Qualifies:	Not reported
Operator:	Not reported
Facility Contact:	Not reported
Interim:	Not reported
Oversite Program:	LUST
Latitude:	33.9778422
Longitude:	-117.3737662
MTBE Date:	Not reported
Max MTBE GW:	Not reported
MTBE Concentration:	0
Max MTBE Soil:	Not reported
MTBE Fuel:	0



Map ID  
Direction  
Distance  
Elevation

MAP FINDINGS

Site

Database(s)

EDR ID Number  
EPA ID Number

RSDE COUNTY ADMINISTRATIVE CTR (Continued)

S101589950

MTBE Tested: Not Required to be Tested.  
MTBE Class: \*  
Staff: VJJ  
Staff Initials: UNK  
Lead Agency: Local Agency  
Local Agency: 33000L  
Hydr Basin #: UPPER SANTA ANA VALL  
Beneficial: Not reported  
Priority: Not reported  
Cleanup Fund Id: Not reported  
Work Suspended: Not reported  
Summary: Not reported

SWEEPS UST:

Status: Active  
Comp Number: 32207  
Number: 4  
Board Of Equalization: 44-018155  
Referral Date: 04-19-89  
Action Date: 04-19-89  
Created Date: 02-29-88  
Owner Tank Id: 1  
SWRCB Tank Id: 33-000-032207-000001  
Tank Status: A  
Capacity: 500  
Active Date: 07-01-85  
Tank Use: M.V. FUEL  
STG: P  
Content: REG UNLEADED  
Number Of Tanks: 1

CA FID UST:

Facility ID: 33001655  
Regulated By: UTNKA  
Regulated ID: 00032207  
Cortese Code: Not reported  
SIC Code: Not reported  
Facility Phone: 7147872452  
Mail To: Not reported  
Mailing Address: 4080 LEMON ST  
Mailing Address 2: Not reported  
Mailing City,St,Zip: RIVERSIDE 92501  
Contact: Not reported  
Contact Phone: Not reported  
DUNs Number: Not reported  
NPDES Number: Not reported  
EPA ID: Not reported  
Comments: Not reported  
Status: Active

EMI:

Year: 1987  
County Code: 33  
Air Basin: SC  
Facility ID: 684  
Air District Name: SC

Map ID  
Direction  
Distance  
Elevation

MAP FINDINGS

Site

Database(s)

EDR ID Number  
EPA ID Number

RSDE COUNTY ADMINISTRATIVE CTR (Continued)

S101589950

SIC Code: 4463  
Air District Name: SOUTH COAST AQMD  
Community Health Air Pollution Info System: Not reported  
Consolidated Emission Reporting Rule: Not reported  
Total Organic Hydrocarbon Gases Tons/Yr: 0  
Reactive Organic Gases Tons/Yr: 0  
Carbon Monoxide Emissions Tons/Yr: 1  
NOX - Oxides of Nitrogen Tons/Yr: 6  
SOX - Oxides of Sulphur Tons/Yr: 0  
Particulate Matter Tons/Yr: 0  
Part. Matter 10 Micrometers and Smlr Tons/Yr:0

Year: 1990  
County Code: 33  
Air Basin: SC  
Facility ID: 684  
Air District Name: SC  
SIC Code: 9199  
Air District Name: SOUTH COAST AQMD  
Community Health Air Pollution Info System: Not reported  
Consolidated Emission Reporting Rule: Not reported  
Total Organic Hydrocarbon Gases Tons/Yr: 0  
Reactive Organic Gases Tons/Yr: 0  
Carbon Monoxide Emissions Tons/Yr: 1  
NOX - Oxides of Nitrogen Tons/Yr: 2  
SOX - Oxides of Sulphur Tons/Yr: 0  
Particulate Matter Tons/Yr: 0  
Part. Matter 10 Micrometers and Smlr Tons/Yr:0

Year: 1995  
County Code: 33  
Air Basin: SC  
Facility ID: 684  
Air District Name: SC  
SIC Code: 9199  
Air District Name: SOUTH COAST AQMD  
Community Health Air Pollution Info System: Not reported  
Consolidated Emission Reporting Rule: Not reported  
Total Organic Hydrocarbon Gases Tons/Yr: 0  
Reactive Organic Gases Tons/Yr: 0  
Carbon Monoxide Emissions Tons/Yr: 0  
NOX - Oxides of Nitrogen Tons/Yr: 1  
SOX - Oxides of Sulphur Tons/Yr: 0  
Particulate Matter Tons/Yr: 0  
Part. Matter 10 Micrometers and Smlr Tons/Yr:0

HIST CORTESE:

Region: CORTESE  
Facility County Code: 33  
Reg By: LTNKA  
Reg Id: 083303037T

Map ID  
 Direction  
 Distance  
 Elevation

MAP FINDINGS

Site

Database(s)

EDR ID Number  
 EPA ID Number

**74**  
**North**  
**1/4-1/2**  
**0.418 mi.**  
**2208 ft.**

**3093 7TH STREET**  
**3093 7TH STREET**  
**RIVERSIDE, CA 92507**

**US BROWNFIELDS** **1016345329**  
**FINDS** **N/A**

**Relative:**  
**Lower**  
**Actual:**  
**871 ft.**

**US BROWNFIELDS:**  
 Property Name: 3093 7TH STREET  
 Recipient Name: Riverside, City of  
 Grant Type: Assessment  
 Property Number: 211-072-002  
 Parcel size: .42  
 Latitude: 33.98  
 Longitude: -117.367  
 HCM Label: Address Matching-House Number  
 Map Scale: 1:24,000  
 Point of Reference: Center of a Facility or Station  
 Highlights: Not reported  
 Datum: Not reported  
 Acres Property ID: 15986  
 IC Data Access: Not reported  
 Start Date: Not reported  
 Redev Completion Date: Not reported  
 Completed Date: Not reported  
 Acres Cleaned Up: Not reported  
 Cleanup Funding: Not reported  
 Cleanup Funding Source: Not reported  
 Assessment Funding: 6641  
 Assessment Funding Source: US EPA - Brownfields Assessment Cooperative Agreement  
 Redevelopment Funding: Not reported  
 Redev. Funding Source: Not reported  
 Redev. Funding Entity Name: Not reported  
 Redevelopment Start Date: Not reported  
 Assessment Funding Entity: Not reported  
 Cleanup Funding Entity: Not reported  
 Grant Type: N/A  
 Accomplishment Type: Phase I Environmental Assessment  
 Accomplishment Count: 1  
 Cooperative Agreement Number: 96912801  
 Start Date: 09/14/2005 00:00:00  
 Ownership Entity: Private  
 Completion Date: 09/14/2005 00:00:00  
 Current Owner: Lynnette and Jerry Davis, Jr.  
 Did Owner Change: Not reported  
 Cleanup Required: Not reported  
 Video Available: Not reported  
 Photo Available: Not reported  
 Institutional Controls Required: Not reported  
 IC Category Proprietary Controls: Not reported  
 IC Cat. Info. Devices: Not reported  
 IC Cat. Gov. Controls: Not reported  
 IC Cat. Enforcement Permit Tools: Not reported  
 IC in place date: Not reported  
 IC in place: U  
 State/tribal program date: Not reported  
 State/tribal program ID: Not reported  
 State/tribal NFA date: Not reported  
 Air contaminated: Not reported  
 Air cleaned: Not reported

Map ID  
Direction  
Distance  
Elevation

MAP FINDINGS

Site

Database(s)

EDR ID Number  
EPA ID Number

**3093 7TH STREET (Continued)**

**1016345329**

Asbestos found:	Not reported
Asbestos cleaned:	Not reported
Controlled substance found:	Not reported
Controlled substance cleaned:	Not reported
Drinking water affected:	Not reported
Drinking water cleaned:	Not reported
Groundwater affected:	Not reported
Groundwater cleaned:	Not reported
Lead contaminant found:	Not reported
Lead cleaned up:	Not reported
No media affected:	Not reported
Unknown media affected:	Not reported
Other cleaned up:	Not reported
Other metals found:	Not reported
Other metals cleaned:	Not reported
Other contaminants found:	Not reported
Other contams found description:	Not reported
PAHs found:	Not reported
PAHs cleaned up:	Not reported
PCBs found:	Not reported
PCBs cleaned up:	Not reported
Petro products found:	Not reported
Petro products cleaned:	Not reported
Sediments found:	Not reported
Sediments cleaned:	Not reported
Soil affected:	Not reported
Soil cleaned up:	Not reported
Surface water cleaned:	Not reported
VOCs found:	Not reported
VOCs cleaned:	Not reported
Cleanup other description:	Not reported
Num. of cleanup and re-dev. jobs:	Not reported
Past use greenspace acreage:	Not reported
Past use residential acreage:	Not reported
Surface Water:	Not reported
Past use commercial acreage:	Not reported
Past use industrial acreage:	Not reported
Future use greenspace acreage:	Not reported
Future use residential acreage:	Not reported
Future use commercial acreage:	Not reported
Future use industrial acreage:	Not reported
Greenspace acreage and type:	Not reported
Superfund Fed. landowner flag:	Not reported
Arsenic cleaned up:	Not reported
Cadmium cleaned up:	Not reported
Chromium cleaned up:	Not reported
Copper cleaned up:	Not reported
Iron cleaned up:	Not reported
mercury cleaned up:	Not reported
Nickel Cleaned Up:	Not reported
No clean up:	Not reported
Pesticides cleaned up:	Not reported
Selenium cleaned up:	Not reported
SVOCs cleaned up:	Not reported
Unknown clean up:	Not reported
Arsenic contaminant found:	Not reported
Cadmium contaminant found:	Not reported

Map ID  
Direction  
Distance  
Elevation

MAP FINDINGS

Site

Database(s)

EDR ID Number  
EPA ID Number

**3093 7TH STREET (Continued)**

**1016345329**

Chromium contaminant found: Not reported  
Copper contaminant found: Not reported  
Iron contaminant found: Not reported  
Mercury contaminant found: Not reported  
Nickel contaminant found: Not reported  
No contaminant found: Not reported  
Pesticides contaminant found: Not reported  
Selenium contaminant found: Not reported  
SVOCs contaminant found: Not reported  
Unknown contaminant found: Not reported  
Future Use: Multistory Not reported  
Media affected Bluiding Material: Not reported  
Media affected indoor air: Not reported  
Building material media cleaned up: Not reported  
Indoor air media cleaned up: Not reported  
Unknown media cleaned up: Not reported  
Past Use: Multistory Not reported  
Property Description: Not reported  
Below Poverty Number: 1852  
Below Poverty Percent: 31.9%  
Meidan Income: 9607  
Meidan Income Number: 3521  
Meidan Income Percent: 60.7%  
Vacant Housing Number: 216  
Vacant Housing Percent: 14.0%  
Unemployed Number: 383  
Unemployed Percent: 6.6%

FINDS:

Registry ID: 110038693660

Environmental Interest/Information System

US EPA Assessment, Cleanup and Redevelopment Exchange System (ACRES) is a federal online database for Brownfields Grantees to electronically submit data directly to EPA.

[Click this hyperlink](#) while viewing on your computer to access additional FINDS: detail in the EDR Site Report.

75  
NE  
1/4-1/2  
0.423 mi.  
2232 ft.

**CIRCLE K #5231 (FORMER STOP N' GO #1065)**  
2371 UNIVERSITY AVE  
RIVERSIDE, CA 92507

LUST S102427902  
HIST CORTESE N/A

Relative:  
Higher  
Actual:  
912 ft.

LUST:

Lead Agency: RIVERSIDE COUNTY LOP  
Case Type: LUST Cleanup Site  
Geo Track: [http://geotracker.waterboards.ca.gov/profile\\_report.asp?global\\_id=T0606500221](http://geotracker.waterboards.ca.gov/profile_report.asp?global_id=T0606500221)  
Global Id: T0606500221  
Latitude: 33.9758533597229  
Longitude: -117.360736250332  
Status: Completed - Case Closed  
Status Date: 10/26/1995  
Case Worker: SCB

Map ID  
Direction  
Distance  
Elevation

MAP FINDINGS

Site

Database(s)

EDR ID Number  
EPA ID Number

**CIRCLE K #5231 (FORMER STOP N' GO #1065) (Continued)**

**S102427902**

RB Case Number: 083301742T  
Local Agency: RIVERSIDE COUNTY LOP  
File Location: Local Agency Warehouse  
Local Case Number: 91016  
Potential Media Affect: Soil  
Potential Contaminants of Concern: Gasoline  
Site History: Not reported

LUST:

Global Id: T0606500221  
Contact Type: Regional Board Caseworker  
Contact Name: CARL BERNHARDT  
Organization Name: SANTA ANA RWQCB (REGION 8)  
Address: 3737 MAIN STREET, SUITE 500  
City: RIVERSIDE  
Email: cbernhardt@waterboards.ca.gov  
Phone Number: 9517824495

Global Id: T0606500221  
Contact Type: Local Agency Caseworker  
Contact Name: SHARON BOLTINGHOUSE  
Organization Name: RIVERSIDE COUNTY LOP  
Address: 3880 LEMON ST SUITE 200  
City: RIVERSIDE  
Email: sbolting@rivco.org  
Phone Number: 9519558980

LUST:

Global Id: T0606500221  
Action Type: ENFORCEMENT  
Date: 10/26/1995  
Action: Closure/No Further Action Letter - #RCDEH1026

Global Id: T0606500221  
Action Type: REMEDIATION  
Date: 02/23/1995  
Action: Excavation

Global Id: T0606500221  
Action Type: Other  
Date: 12/28/1990  
Action: Leak Discovery

Global Id: T0606500221  
Action Type: ENFORCEMENT  
Date: 10/25/1995  
Action: File review - #RCDEH Upload Site File 1/16/2015

Global Id: T0606500221  
Action Type: Other  
Date: 01/10/1991  
Action: Leak Reported

LUST:

Global Id: T0606500221  
Status: Open - Case Begin Date  
Status Date: 12/28/1990

Map ID  
Direction  
Distance  
Elevation

MAP FINDINGS

Site

Database(s)

EDR ID Number  
EPA ID Number

**CIRCLE K #5231 (FORMER STOP N' GO #1065) (Continued)**

**S102427902**

Global Id: T0606500221  
Status: Open - Site Assessment  
Status Date: 01/10/1991

Global Id: T0606500221  
Status: Open - Site Assessment  
Status Date: 02/28/1991

Global Id: T0606500221  
Status: Open - Verification Monitoring  
Status Date: 02/09/1994

Global Id: T0606500221  
Status: Completed - Case Closed  
Status Date: 10/26/1995

**LUST REG 8:**

Region: 8  
County: Riverside  
Regional Board: Santa Ana Region  
Facility Status: Case Closed  
Case Number: 083301742T  
Local Case Num: Not reported  
Case Type: Soil only  
Substance: Gasoline  
Qty Leaked: Not reported  
Abate Method: Not reported  
Cross Street: SEDGEWICK  
Enf Type: Not reported  
Funding: Not reported  
How Discovered: OM  
How Stopped: Not reported  
Leak Cause: UNK  
Leak Source: UNK  
Global ID: T0606500221  
How Stopped Date: Not reported  
Enter Date: 1/12/1991  
Date Confirmation of Leak Began: 12/28/1990  
Date Preliminary Assessment Began: Not reported  
Discover Date: 12/28/1990  
Enforcement Date: Not reported  
Close Date: 10/26/1995  
Date Prelim Assessment Workplan Submitted: Not reported  
Date Pollution Characterization Began: Not reported  
Date Remediation Plan Submitted: Not reported  
Date Remedial Action Underway: Not reported  
Date Post Remedial Action Monitoring: Not reported  
Enter Date: 1/12/1991  
GW Qualifies: Not reported  
Soil Qualifies: Not reported  
Operator: Not reported  
Facility Contact: Not reported  
Interim: Not reported  
Oversite Program: LUST  
Latitude: 33.9755673  
Longitude: -117.3605127

Map ID  
 Direction  
 Distance  
 Elevation

MAP FINDINGS

Site

Database(s)

EDR ID Number  
 EPA ID Number

**CIRCLE K #5231 (FORMER STOP N' GO #1065) (Continued)**

**S102427902**

MTBE Date:	Not reported
Max MTBE GW:	Not reported
MTBE Concentration:	0
Max MTBE Soil:	Not reported
MTBE Fuel:	1
MTBE Tested:	Site NOT Tested for MTBE.Includes Unknown and Not Analyzed.
MTBE Class:	*
Staff:	CAB
Staff Initials:	UNK
Lead Agency:	Local Agency
Local Agency:	33000L
Hydr Basin #:	UPPER SANTA ANA VALL
Beneficial:	Not reported
Priority:	Not reported
Cleanup Fund Id:	Not reported
Work Suspended:	Not reported
Summary:	Not reported

**RIVERSIDE CO. LUST:**

Region:	RIVERSIDE
Facility ID:	91016
Employee:	Boltinghous-LOP
Site Closed:	Yes
Case Type:	Soil only
Facility Status:	closed/action completed
Casetype Decode:	Soil only is impacted
Fstatus Decode:	Closed/Action completed

**HIST CORTESE:**

Region:	CORTESE
Facility County Code:	33
Reg By:	LTNKA
Reg Id:	083301742T

**V76**  
**NNE**  
**1/4-1/2**  
**0.456 mi.**  
**2406 ft.**

**3008-3032 6TH STREET (RSIMC PARCEL 021)**  
**3008-3032 6TH STREET**  
**RIVERSIDE, CA 92507**

**US BROWNFIELDS**    **1016345323**  
**FINDS**                **N/A**

**Site 1 of 5 in cluster V**

**Relative:**  
**Lower**  
**Actual:**  
**883 ft.**

<b>US BROWNFIELDS:</b>	
Property Name:	3008-3032 6TH STREET (RSIMC PARCEL 021)
Recipient Name:	Riverside, City of
Grant Type:	Assessment
Property Number:	211-072-021
Parcel size:	1.46
Latitude:	33.98001
Longitude:	-117.36484
HCM Label:	Address Matching-House Number
Map Scale:	1:24,000
Point of Reference:	Center of a Facility or Station
Highlights:	Not reported
Datum:	Not reported
Acres Property ID:	15980
IC Data Access:	Not reported
Start Date:	Not reported
Redev Completion Date:	Not reported



Map ID  
Direction  
Distance  
Elevation

MAP FINDINGS

Site

Database(s)

EDR ID Number  
EPA ID Number

**3008-3032 6TH STREET (RSIMC PARCEL 021) (Continued)**

**1016345323**

Completed Date:	Not reported
Acres Cleaned Up:	Not reported
Cleanup Funding:	Not reported
Cleanup Funding Source:	Not reported
Assessment Funding:	6641
Assessment Funding Source:	US EPA - Brownfields Assessment Cooperative Agreement
Redevelopment Funding:	Not reported
Redev. Funding Source:	Not reported
Redev. Funding Entity Name:	Not reported
Redevelopment Start Date:	Not reported
Assessment Funding Entity:	Not reported
Cleanup Funding Entity:	Not reported
Grant Type:	N/A
Accomplishment Type:	Phase I Environmental Assessment
Accomplishment Count:	1
Cooperative Agreement Number:	96912801
Start Date:	09/14/2005 00:00:00
Ownership Entity:	Private
Completion Date:	09/14/2005 00:00:00
Current Owner:	Riverside Scrap Iron and Metal Corporation
Did Owner Change:	Not reported
Cleanup Required:	Not reported
Video Available:	Not reported
Photo Available:	Not reported
Institutional Controls Required:	Not reported
IC Category Proprietary Controls:	Not reported
IC Cat. Info. Devices:	Not reported
IC Cat. Gov. Controls:	Not reported
IC Cat. Enforcement Permit Tools:	Not reported
IC in place date:	Not reported
IC in place:	U
State/tribal program date:	Not reported
State/tribal program ID:	Not reported
State/tribal NFA date:	Not reported
Air contaminated:	Not reported
Air cleaned:	Not reported
Asbestos found:	Not reported
Asbestos cleaned:	Not reported
Controlled substance found:	Not reported
Controlled substance cleaned:	Not reported
Drinking water affected:	Not reported
Drinking water cleaned:	Not reported
Groundwater affected:	Not reported
Groundwater cleaned:	Not reported
Lead contaminant found:	Not reported
Lead cleaned up:	Not reported
No media affected:	Not reported
Unknown media affected:	Not reported
Other cleaned up:	Not reported
Other metals found:	Not reported
Other metals cleaned:	Not reported
Other contaminants found:	Not reported
Other contams found description:	Not reported
PAHs found:	Not reported
PAHs cleaned up:	Not reported
PCBs found:	Not reported
PCBs cleaned up:	Not reported

Map ID  
Direction  
Distance  
Elevation

MAP FINDINGS

Site

Database(s)

EDR ID Number  
EPA ID Number

**3008-3032 6TH STREET (RSIMC PARCEL 021) (Continued)**

**1016345323**

Petro products found:	Not reported
Petro products cleaned:	Not reported
Sediments found:	Not reported
Sediments cleaned:	Not reported
Soil affected:	Not reported
Soil cleaned up:	Not reported
Surface water cleaned:	Not reported
VOCs found:	Not reported
VOCs cleaned:	Not reported
Cleanup other description:	Not reported
Num. of cleanup and re-dev. jobs:	Not reported
Past use greenspace acreage:	Not reported
Past use residential acreage:	Not reported
Surface Water:	Not reported
Past use commercial acreage:	Not reported
Past use industrial acreage:	Not reported
Future use greenspace acreage:	Not reported
Future use residential acreage:	Not reported
Future use commercial acreage:	Not reported
Future use industrial acreage:	Not reported
Greenspace acreage and type:	Not reported
Superfund Fed. landowner flag:	Not reported
Arsenic cleaned up:	Not reported
Cadmium cleaned up:	Not reported
Chromium cleaned up:	Not reported
Copper cleaned up:	Not reported
Iron cleaned up:	Not reported
mercury cleaned up:	Not reported
Nickel Cleaned Up:	Not reported
No clean up:	Not reported
Pesticides cleaned up:	Not reported
Selenium cleaned up:	Not reported
SVOCs cleaned up:	Not reported
Unknown clean up:	Not reported
Arsenic contaminant found:	Not reported
Cadmium contaminant found:	Not reported
Chromium contaminant found:	Not reported
Copper contaminant found:	Not reported
Iron contaminant found:	Not reported
Mercury contaminant found:	Not reported
Nickel contaminant found:	Not reported
No contaminant found:	Not reported
Pesticides contaminant found:	Not reported
Selenium contaminant found:	Not reported
SVOCs contaminant found:	Not reported
Unknown contaminant found:	Not reported
Future Use: Multistory	Not reported
Media affected Bluiding Material:	Not reported
Media affected indoor air:	Not reported
Building material media cleaned up:	Not reported
Indoor air media cleaned up:	Not reported
Unknown media cleaned up:	Not reported
Past Use: Multistory	Not reported
Property Description:	Not reported
Below Poverty Number:	1653
Below Poverty Percent:	33.5%
Meidan Income:	10417

Map ID  
 Direction  
 Distance  
 Elevation

MAP FINDINGS

Site

Database(s)

EDR ID Number  
 EPA ID Number

**3008-3032 6TH STREET (RSIMC PARCEL 021) (Continued)**

**1016345323**

Meidan Income Number: 3305  
 Meidan Income Percent: 67.1%  
 Vacant Housing Number: 229  
 Vacant Housing Percent: 15.7%  
 Unemployed Number: 357  
 Unemployed Percent: 7.2%

**FINDS:**

Registry ID: 110038693606

**Environmental Interest/Information System**

US EPA Assessment, Cleanup and Redevelopment Exchange System (ACRES) is an federal online database for Brownfields Grantees to electronically submit data directly to EPA.

[Click this hyperlink](#) while viewing on your computer to access additional FINDS: detail in the EDR Site Report.

**V77**  
**NNE**  
**1/4-1/2**  
**0.456 mi.**  
**2406 ft.**

**3008-3032 6TH STREET (RSIMC PARCEL 022)**  
**3008-3032 6TH STREET**  
**RIVERSIDE, CA 92507**

**US BROWNFIELDS** **1016345322**  
**FINDS** **N/A**

**Site 2 of 5 in cluster V**

**Relative:**  
**Lower**  
**Actual:**  
**883 ft.**

**US BROWNFIELDS:**

Property Name: 3008-3032 6TH STREET (RSIMC PARCEL 022)  
 Recipient Name: Riverside, City of  
 Grant Type: Assessment  
 Property Number: 211-072-022  
 Parcel size: .22  
 Latitude: 33.98001  
 Longitude: -117.36484  
 HCM Label: Address Matching-House Number  
 Map Scale: 1:24,000  
 Point of Reference: Center of a Facility or Station  
 Highlights: Not reported  
 Datum: Not reported  
 Acres Property ID: 15979  
 IC Data Access: Not reported  
 Start Date: Not reported  
 Redev Completion Date: Not reported  
 Completed Date: Not reported  
 Acres Cleaned Up: Not reported  
 Cleanup Funding: Not reported  
 Cleanup Funding Source: Not reported  
 Assessment Funding: 6641  
 Assessment Funding Source: US EPA - Brownfields Assessment Cooperative Agreement  
 Redevelopment Funding: Not reported  
 Redev. Funding Source: Not reported  
 Redev. Funding Entity Name: Not reported  
 Redevelopment Start Date: Not reported  
 Assessment Funding Entity: Not reported  
 Cleanup Funding Entity: Not reported  
 Grant Type: N/A  
 Accomplishment Type: Phase I Environmental Assessment

Map ID  
Direction  
Distance  
Elevation

MAP FINDINGS

Site

Database(s)

EDR ID Number  
EPA ID Number

**3008-3032 6TH STREET (RSIMC PARCEL 022) (Continued)**

**1016345322**

Accomplishment Count:	1
Cooperative Agreement Number:	96912801
Start Date:	09/14/2005 00:00:00
Ownership Entity:	Private
Completion Date:	09/14/2005 00:00:00
Current Owner:	Riverside Scrap Iron and Metal Corporation
Did Owner Change:	Not reported
Cleanup Required:	Not reported
Video Available:	Not reported
Photo Available:	Not reported
Institutional Controls Required:	Not reported
IC Category Proprietary Controls:	Not reported
IC Cat. Info. Devices:	Not reported
IC Cat. Gov. Controls:	Not reported
IC Cat. Enforcement Permit Tools:	Not reported
IC in place date:	Not reported
IC in place:	U
State/tribal program date:	Not reported
State/tribal program ID:	Not reported
State/tribal NFA date:	Not reported
Air contaminated:	Not reported
Air cleaned:	Not reported
Asbestos found:	Not reported
Asbestos cleaned:	Not reported
Controlled substance found:	Not reported
Controlled substance cleaned:	Not reported
Drinking water affected:	Not reported
Drinking water cleaned:	Not reported
Groundwater affected:	Not reported
Groundwater cleaned:	Not reported
Lead contaminant found:	Not reported
Lead cleaned up:	Not reported
No media affected:	Not reported
Unknown media affected:	Not reported
Other cleaned up:	Not reported
Other metals found:	Not reported
Other metals cleaned:	Not reported
Other contaminants found:	Not reported
Other contams found description:	Not reported
PAHs found:	Not reported
PAHs cleaned up:	Not reported
PCBs found:	Not reported
PCBs cleaned up:	Not reported
Petro products found:	Not reported
Petro products cleaned:	Not reported
Sediments found:	Not reported
Sediments cleaned:	Not reported
Soil affected:	Not reported
Soil cleaned up:	Not reported
Surface water cleaned:	Not reported
VOCs found:	Not reported
VOCs cleaned:	Not reported
Cleanup other description:	Not reported
Num. of cleanup and re-dev. jobs:	Not reported
Past use greenspace acreage:	Not reported
Past use residential acreage:	Not reported
Surface Water:	Not reported

Map ID  
Direction  
Distance  
Elevation

MAP FINDINGS

Site

Database(s)

EDR ID Number  
EPA ID Number

**3008-3032 6TH STREET (RSIMC PARCEL 022) (Continued)**

**1016345322**

Past use commercial acreage:	Not reported
Past use industrial acreage:	Not reported
Future use greenspace acreage:	Not reported
Future use residential acreage:	Not reported
Future use commercial acreage:	Not reported
Future use industrial acreage:	Not reported
Greenspace acreage and type:	Not reported
Superfund Fed. landowner flag:	Not reported
Arsenic cleaned up:	Not reported
Cadmium cleaned up:	Not reported
Chromium cleaned up:	Not reported
Copper cleaned up:	Not reported
Iron cleaned up:	Not reported
mercury cleaned up:	Not reported
Nickel Cleaned Up:	Not reported
No clean up:	Not reported
Pesticides cleaned up:	Not reported
Selenium cleaned up:	Not reported
SVOCs cleaned up:	Not reported
Unknown clean up:	Not reported
Arsenic contaminant found:	Not reported
Cadmium contaminant found:	Not reported
Chromium contaminant found:	Not reported
Copper contaminant found:	Not reported
Iron contaminant found:	Not reported
Mercury contaminant found:	Not reported
Nickel contaminant found:	Not reported
No contaminant found:	Not reported
Pesticides contaminant found:	Not reported
Selenium contaminant found:	Not reported
SVOCs contaminant found:	Not reported
Unknown contaminant found:	Not reported
Future Use: Multistory	Not reported
Media affected Bluiding Material:	Not reported
Media affected indoor air:	Not reported
Building material media cleaned up:	Not reported
Indoor air media cleaned up:	Not reported
Unknown media cleaned up:	Not reported
Past Use: Multistory	Not reported
Property Description:	Not reported
Below Poverty Number:	1653
Below Poverty Percent:	33.5%
Meidan Income:	10417
Meidan Income Number:	3305
Meidan Income Percent:	67.1%
Vacant Housing Number:	229
Vacant Housing Percent:	15.7%
Unemployed Number:	357
Unemployed Percent:	7.2%

**FINDS:**

Registry ID: 110038693599

Environmental Interest/Information System  
US EPA Assessment, Cleanup and Redevelopment Exchange System (ACRES)  
is an federal online database for Brownfields Grantees to

Map ID  
Direction  
Distance  
Elevation

MAP FINDINGS

Site

Database(s)

EDR ID Number  
EPA ID Number

**3008-3032 6TH STREET (RSIMC PARCEL 022) (Continued)**

**1016345322**

electronically submit data directly to EPA.

[Click this hyperlink](#) while viewing on your computer to access additional FINDS: detail in the EDR Site Report.

**78**  
**North**  
**1/4-1/2**  
**0.459 mi.**  
**2425 ft.**

**SLAMAL PROPERTY**  
**3663 VINE STREET**  
**RIVERSIDE, CA 92507**

**LUST S101307997**  
**HIST CORTESE N/A**

**Relative:**  
**Lower**

LUST:

**Actual:**  
**879 ft.**

Lead Agency: RIVERSIDE COUNTY LOP  
Case Type: LUST Cleanup Site  
Geo Track: [http://geotracker.waterboards.ca.gov/profile\\_report.asp?global\\_id=T0606500218](http://geotracker.waterboards.ca.gov/profile_report.asp?global_id=T0606500218)  
Global Id: T0606500218  
Latitude: 33.9807306449686  
Longitude: -117.368351170639  
Status: Completed - Case Closed  
Status Date: 01/29/1997  
Case Worker: SCB  
RB Case Number: 083301728T  
Local Agency: RIVERSIDE COUNTY LOP  
File Location: Local Agency Warehouse  
Local Case Number: 90944  
Potential Media Affect: Soil  
Potential Contaminants of Concern: Diesel, Gasoline  
Site History: Not reported

LUST:

Global Id: T0606500218  
Contact Type: Regional Board Caseworker  
Contact Name: ROSE SCOTT  
Organization Name: SANTA ANA RWQCB (REGION 8)  
Address: 3737 MAIN STREET, SUITE 500  
City: RIVERSIDE  
Email: [rose.scott@waterboards.ca.gov](mailto:rose.scott@waterboards.ca.gov)  
Phone Number: 9513206375

Global Id: T0606500218  
Contact Type: Local Agency Caseworker  
Contact Name: SHARON BOLTINGHOUSE  
Organization Name: RIVERSIDE COUNTY LOP  
Address: 3880 LEMON ST SUITE 200  
City: RIVERSIDE  
Email: [sbolting@rivco.org](mailto:sbolting@rivco.org)  
Phone Number: 9519558980

LUST:

Global Id: T0606500218  
Action Type: ENFORCEMENT  
Date: 01/28/1997  
Action: File review - #RCDEH Upload Site File 10/27/2015

Global Id: T0606500218  
Action Type: Other  
Date: 10/05/1990

Map ID  
Direction  
Distance  
Elevation

MAP FINDINGS

Site

Database(s)

EDR ID Number  
EPA ID Number

**SLAMAL PROPERTY (Continued)**

**S101307997**

Action: Leak Discovery

Global Id: T0606500218  
Action Type: Other  
Date: 10/17/1990  
Action: Leak Reported

Global Id: T0606500218  
Action Type: Other  
Date: 10/05/1990  
Action: Leak Stopped

Global Id: T0606500218  
Action Type: ENFORCEMENT  
Date: 01/29/1997  
Action: Closure/No Further Action Letter - #RCDEH0129

**LUST:**

Global Id: T0606500218  
Status: Open - Case Begin Date  
Status Date: 10/05/1990

Global Id: T0606500218  
Status: Open - Site Assessment  
Status Date: 10/17/1990

Global Id: T0606500218  
Status: Open - Site Assessment  
Status Date: 01/28/1992

Global Id: T0606500218  
Status: Completed - Case Closed  
Status Date: 01/29/1997

**LUST REG 8:**

Region: 8  
County: Riverside  
Regional Board: Santa Ana Region  
Facility Status: Case Closed  
Case Number: 083301728T  
Local Case Num: 90944  
Case Type: Soil only  
Substance: Gasoline  
Qty Leaked: Not reported  
Abate Method: Not reported  
Cross Street: 6TH  
Enf Type: Not reported  
Funding: Not reported  
How Discovered: Tank Closure  
How Stopped: Not reported  
Leak Cause: Corrosion  
Leak Source: Tank  
Global ID: T0606500218  
How Stopped Date: 10/5/1990  
Enter Date: 12/17/1990

Map ID  
Direction  
Distance  
Elevation

MAP FINDINGS

Site

Database(s)

EDR ID Number  
EPA ID Number

**SLAMAL PROPERTY (Continued)**

**S101307997**

Date Confirmation of Leak Began: 10/15/1990  
Date Preliminary Assessment Began: 2/10/1992  
Discover Date: 10/5/1990  
Enforcement Date: Not reported  
Close Date: 1/29/1997  
Date Prelim Assessment Workplan Submitted: 2/6/1992  
Date Pollution Characterization Began: 10/17/1990  
Date Remediation Plan Submitted: 7/22/1992  
Date Remedial Action Underway: Not reported  
Date Post Remedial Action Monitoring: Not reported  
Enter Date: 12/17/1990  
GW Qualifies: Not reported  
Soil Qualifies: Not reported  
Operator: Not reported  
Facility Contact: Not reported  
Interim: Not reported  
Oversite Program: LUST  
Latitude: 33.9805922  
Longitude: -117.367766  
MTBE Date: Not reported  
Max MTBE GW: Not reported  
MTBE Concentration: 0  
Max MTBE Soil: Not reported  
MTBE Fuel: 1  
MTBE Tested: Site NOT Tested for MTBE.Includes Unknown and Not Analyzed.  
MTBE Class: \*  
Staff: RS  
Staff Initials: UNK  
Lead Agency: Local Agency  
Local Agency: 33000L  
Hydr Basin #: UPPER SANTA ANA VALL  
Beneficial: Not reported  
Priority: Not reported  
Cleanup Fund Id: Not reported  
Work Suspended: Not reported  
Summary: ROBERT SLAMAL IS THE CURRENT PROPERTY OWNER. RICHARD BAILEY PREVIOUSLY OWNED THE PROPERTY. THE SITE IS CURRENTLY USED AS A PARKING LOT.

**RIVERSIDE CO. LUST:**

Region: RIVERSIDE  
Facility ID: 90944  
Employee: Boltinghous-LOP  
Site Closed: Yes  
Case Type: Soil only  
Facility Status: closed/action completed  
Casetype Decode: Soil only is impacted  
Fstatus Decode: Closed/Action completed

**HIST CORTESE:**

Region: CORTESE  
Facility County Code: 33  
Reg By: LTNKA  
Reg Id: 083301728T





Map ID  
Direction  
Distance  
Elevation

MAP FINDINGS

Site

Database(s)

EDR ID Number  
EPA ID Number

**3604 COMMERCE STREET (Continued)**

**1010367196**

Asbestos found:	Not reported
Asbestos cleaned:	Not reported
Controlled substance found:	Not reported
Controlled substance cleaned:	Not reported
Drinking water affected:	Not reported
Drinking water cleaned:	Not reported
Groundwater affected:	Not reported
Groundwater cleaned:	Not reported
Lead contaminant found:	Not reported
Lead cleaned up:	Not reported
No media affected:	Not reported
Unknown media affected:	Not reported
Other cleaned up:	Not reported
Other metals found:	Not reported
Other metals cleaned:	Not reported
Other contaminants found:	Not reported
Other contams found description:	Not reported
PAHs found:	Not reported
PAHs cleaned up:	Not reported
PCBs found:	Not reported
PCBs cleaned up:	Not reported
Petro products found:	Not reported
Petro products cleaned:	Not reported
Sediments found:	Not reported
Sediments cleaned:	Not reported
Soil affected:	Not reported
Soil cleaned up:	Not reported
Surface water cleaned:	Not reported
VOCs found:	Not reported
VOCs cleaned:	Not reported
Cleanup other description:	Not reported
Num. of cleanup and re-dev. jobs:	Not reported
Past use greenspace acreage:	Not reported
Past use residential acreage:	Not reported
Surface Water:	Not reported
Past use commercial acreage:	Not reported
Past use industrial acreage:	Not reported
Future use greenspace acreage:	Not reported
Future use residential acreage:	Not reported
Future use commercial acreage:	Not reported
Future use industrial acreage:	Not reported
Greenspace acreage and type:	Not reported
Superfund Fed. landowner flag:	Not reported
Arsenic cleaned up:	Not reported
Cadmium cleaned up:	Not reported
Chromium cleaned up:	Not reported
Copper cleaned up:	Not reported
Iron cleaned up:	Not reported
mercury cleaned up:	Not reported
Nickel Cleaned Up:	Not reported
No clean up:	Not reported
Pesticides cleaned up:	Not reported
Selenium cleaned up:	Not reported
SVOCs cleaned up:	Not reported
Unknown clean up:	Not reported
Arsenic contaminant found:	Not reported
Cadmium contaminant found:	Not reported

Map ID  
 Direction  
 Distance  
 Elevation

MAP FINDINGS

Site

Database(s)

EDR ID Number  
 EPA ID Number

**3604 COMMERCE STREET (Continued)**

**1010367196**

Chromium contaminant found:	Not reported
Copper contaminant found:	Not reported
Iron contaminant found:	Not reported
Mercury contaminant found:	Not reported
Nickel contaminant found:	Not reported
No contaminant found:	Not reported
Pesticides contaminant found:	Not reported
Selenium contaminant found:	Not reported
SVOCs contaminant found:	Not reported
Unknown contaminant found:	Not reported
Future Use: Multistory	Not reported
Media affected Bluiding Material:	Not reported
Media affected indoor air:	Not reported
Building material media cleaned up:	Not reported
Indoor air media cleaned up:	Not reported
Unknown media cleaned up:	Not reported
Past Use: Multistory	Not reported
Property Description:	Not reported
Below Poverty Number:	1539
Below Poverty Percent:	33.9%
Meidan Income:	8604
Meidan Income Number:	3068
Meidan Income Percent:	67.5%
Vacant Housing Number:	223
Vacant Housing Percent:	16.3%
Unemployed Number:	343
Unemployed Percent:	7.6%

**W80**  
**North**  
**1/4-1/2**  
**0.472 mi.**  
**2490 ft.**

**6TH AND COMMERCE STREETS**  
**6TH STREET AND COMMERCE STREET**  
**RIVERSIDE, CA 92507**  
**Site 2 of 6 in cluster W**

**US BROWNFIELDS** **1016345326**  
**FINDS** **N/A**

**Relative:**  
**Lower**  
**Actual:**  
**874 ft.**

<b>US BROWNFIELDS:</b>	
Property Name:	6TH AND COMMERCE STREETS
Recipient Name:	Riverside, City of
Grant Type:	Assessment
Property Number:	211-027-004
Parcel size:	0
Latitude:	33.98049
Longitude:	-117.365779
HCM Label:	Not reported
Map Scale:	Not reported
Point of Reference:	Not reported
Highlights:	Not reported
Datum:	Not reported
Acres Property ID:	15983
IC Data Access:	Not reported
Start Date:	Not reported
Redev Completion Date:	Not reported
Completed Date:	Not reported
Acres Cleaned Up:	Not reported
Cleanup Funding:	Not reported
Cleanup Funding Source:	Not reported
Assessment Funding:	6641
Assessment Funding Source:	US EPA - Brownfields Assessment Cooperative Agreement
Redevelopment Funding:	Not reported

Map ID  
Direction  
Distance  
Elevation

MAP FINDINGS

Site

Database(s)

EDR ID Number  
EPA ID Number

**6TH AND COMMERCE STREETS (Continued)**

**1016345326**

Redev. Funding Source:	Not reported
Redev. Funding Entity Name:	Not reported
Redevelopment Start Date:	Not reported
Assessment Funding Entity:	Not reported
Cleanup Funding Entity:	Not reported
Grant Type:	N/A
Accomplishment Type:	Phase I Environmental Assessment
Accomplishment Count:	1
Cooperative Agreement Number:	96912801
Start Date:	09/14/2005 00:00:00
Ownership Entity:	Private
Completion Date:	09/14/2005 00:00:00
Current Owner:	Riverside Scrap Iron and Metal Corporation
Did Owner Change:	Not reported
Cleanup Required:	Not reported
Video Available:	Not reported
Photo Available:	Not reported
Institutional Controls Required:	Not reported
IC Category Proprietary Controls:	Not reported
IC Cat. Info. Devices:	Not reported
IC Cat. Gov. Controls:	Not reported
IC Cat. Enforcement Permit Tools:	Not reported
IC in place date:	Not reported
IC in place:	U
State/tribal program date:	Not reported
State/tribal program ID:	Not reported
State/tribal NFA date:	Not reported
Air contaminated:	Not reported
Air cleaned:	Not reported
Asbestos found:	Not reported
Asbestos cleaned:	Not reported
Controlled substance found:	Not reported
Controlled substance cleaned:	Not reported
Drinking water affected:	Not reported
Drinking water cleaned:	Not reported
Groundwater affected:	Not reported
Groundwater cleaned:	Not reported
Lead contaminant found:	Not reported
Lead cleaned up:	Not reported
No media affected:	Not reported
Unknown media affected:	Not reported
Other cleaned up:	Not reported
Other metals found:	Not reported
Other metals cleaned:	Not reported
Other contaminants found:	Not reported
Other contams found description:	Not reported
PAHs found:	Not reported
PAHs cleaned up:	Not reported
PCBs found:	Not reported
PCBs cleaned up:	Not reported
Petro products found:	Not reported
Petro products cleaned:	Not reported
Sediments found:	Not reported
Sediments cleaned:	Not reported
Soil affected:	Not reported
Soil cleaned up:	Not reported
Surface water cleaned:	Not reported

Map ID  
 Direction  
 Distance  
 Elevation

MAP FINDINGS

Site

Database(s)

EDR ID Number  
 EPA ID Number

**6TH AND COMMERCE STREETS (Continued)**

**1016345326**

VOCs found:	Not reported
VOCs cleaned:	Not reported
Cleanup other description:	Not reported
Num. of cleanup and re-dev. jobs:	Not reported
Past use greenspace acreage:	Not reported
Past use residential acreage:	Not reported
Surface Water:	Not reported
Past use commercial acreage:	Not reported
Past use industrial acreage:	Not reported
Future use greenspace acreage:	Not reported
Future use residential acreage:	Not reported
Future use commercial acreage:	Not reported
Future use industrial acreage:	Not reported
Greenspace acreage and type:	Not reported
Superfund Fed. landowner flag:	Not reported
Arsenic cleaned up:	Not reported
Cadmium cleaned up:	Not reported
Chromium cleaned up:	Not reported
Copper cleaned up:	Not reported
Iron cleaned up:	Not reported
mercury cleaned up:	Not reported
Nickel Cleaned Up:	Not reported
No clean up:	Not reported
Pesticides cleaned up:	Not reported
Selenium cleaned up:	Not reported
SVOCs cleaned up:	Not reported
Unknown clean up:	Not reported
Arsenic contaminant found:	Not reported
Cadmium contaminant found:	Not reported
Chromium contaminant found:	Not reported
Copper contaminant found:	Not reported
Iron contaminant found:	Not reported
Mercury contaminant found:	Not reported
Nickel contaminant found:	Not reported
No contaminant found:	Not reported
Pesticides contaminant found:	Not reported
Selenium contaminant found:	Not reported
SVOCs contaminant found:	Not reported
Unknown contaminant found:	Not reported
Future Use: Multistory	Not reported
Media affected Bluiding Material:	Not reported
Media affected indoor air:	Not reported
Building material media cleaned up:	Not reported
Indoor air media cleaned up:	Not reported
Unknown media cleaned up:	Not reported
Past Use: Multistory	Not reported
Property Description:	Not reported
Below Poverty Number:	1539
Below Poverty Percent:	33.9%
Meidan Income:	8604
Meidan Income Number:	3068
Meidan Income Percent:	67.5%
Vacant Housing Number:	223
Vacant Housing Percent:	16.3%
Unemployed Number:	343
Unemployed Percent:	7.6%

Map ID  
 Direction  
 Distance  
 Elevation

MAP FINDINGS

Site

Database(s)

EDR ID Number  
 EPA ID Number

**6TH AND COMMERCE STREETS (Continued)**

**1016345326**

**FINDS:**

Registry ID: 110038693633

**Environmental Interest/Information System**

US EPA Assessment, Cleanup and Redevelopment Exchange System (ACRES) is an federal online database for Brownfields Grantees to electronically submit data directly to EPA.

[Click this hyperlink](#) while viewing on your computer to access additional FINDS: detail in the EDR Site Report.

**W81**  
**North**  
**1/4-1/2**  
**0.476 mi.**  
**2515 ft.**

**INLAND FRAME & DESIGN**  
**3596 COMMERCE**  
**RIVERDALE, CA 92517**

**HIST CORTESE** **S105025865**  
**N/A**

**Site 3 of 6 in cluster W**

**Relative:**  
**Lower**  
**Actual:**  
**874 ft.**

**HIST CORTESE:**  
 Region: CORTESE  
 Facility County Code: 33  
 Reg By: LTNKA  
 Reg Id: 083302339T

**V82**  
**NNE**  
**1/4-1/2**  
**0.478 mi.**  
**2523 ft.**

**RIVERSIDE SCRAP IRON & METAL CORP**  
**2993 SIXTH ST**  
**RIVERSIDE, CA**

**LUST** **S104405164**  
**CHMIRS** **N/A**

**Site 3 of 5 in cluster V**

**Relative:**  
**Lower**  
**Actual:**  
**882 ft.**

**RIVERSIDE CO. LUST:**  
 Region: RIVERSIDE  
 Facility ID: 9915785  
 Employee: Boltinghous-LOP  
 Site Closed: Yes  
 Case Type: Soil only  
 Facility Status: closed/action completed  
 Casetype Decode: Soil only is impacted  
 Fstatus Decode: Closed/Action completed

**CHMIRS:**

OES Incident Number: 0-1985  
 OES notification: 05/04/2000  
 OES Date: Not reported  
 OES Time: Not reported  
**Date Completed: Not reported**  
 Property Use: Not reported  
 Agency Id Number: Not reported  
 Agency Incident Number: Not reported  
 Time Notified: Not reported  
 Time Completed: Not reported  
 Surrounding Area: Not reported  
 Estimated Temperature: Not reported  
 Property Management: Not reported

Map ID  
Direction  
Distance  
Elevation

MAP FINDINGS

Site

Database(s)

EDR ID Number  
EPA ID Number

**RIVERSIDE SCRAP IRON & METAL CORP (Continued)**

**S104405164**

More Than Two Substances Involved?:	Not reported
Resp Agency Personel # Of Decontaminated:	Not reported
Responding Agency Personel # Of Injuries:	Not reported
Responding Agency Personel # Of Fatalities:	Not reported
Others Number Of Decontaminated:	Not reported
Others Number Of Injuries:	Not reported
Others Number Of Fatalities:	Not reported
Vehicle Make/year:	Not reported
Vehicle License Number:	Not reported
Vehicle State:	Not reported
Vehicle Id Number:	Not reported
CA DOT PUC/ICC Number:	Not reported
Company Name:	Not reported
Reporting Officer Name/ID:	Not reported
Report Date:	Not reported
Facility Telephone:	Not reported
Waterway Involved:	No
Waterway:	Not reported
Spill Site:	Not reported
Cleanup By:	Contractor
Containment:	Not reported
What Happened:	Not reported
Type:	Not reported
Measure:	Not reported
Other:	Not reported
Date/Time:	Not reported
Year:	2000
Agency:	Riverside City Fire
Incident Date:	5/4/200012:00:00 AM
Admin Agency:	Riverside City Fire Department
Amount:	Not reported
Contained:	Yes
Site Type:	Road
E Date:	Not reported
Substance:	Hydrochloric acid
Gallons:	2
Unknown:	0
Substance #2:	Not reported
Substance #3:	Not reported
Evacuations:	35
Number of Injuries:	0
Number of Fatalities:	0
#1 Pipeline:	Not reported
#2 Pipeline:	Not reported
#3 Pipeline:	Not reported
#1 Vessel >= 300 Tons:	Not reported
#2 Vessel >= 300 Tons:	Not reported
#3 Vessel >= 300 Tons:	Not reported
Evacs:	Not reported
Injuries:	Not reported
Fatals:	Not reported
Comments:	Not reported
Description:	Spilled on ground and caused a vapor cloud.
OES Incident Number:	0-1986
OES notification:	05/04/2000
OES Date:	Not reported

Map ID  
Direction  
Distance  
Elevation

MAP FINDINGS

Site

Database(s)

EDR ID Number  
EPA ID Number

**RIVERSIDE SCRAP IRON & METAL CORP (Continued)**

**S104405164**

OES Time:	Not reported
<b>Date Completed:</b>	<b>Not reported</b>
Property Use:	Not reported
Agency Id Number:	Not reported
Agency Incident Number:	Not reported
Time Notified:	Not reported
Time Completed:	Not reported
Surrounding Area:	Not reported
Estimated Temperature:	Not reported
Property Management:	Not reported
More Than Two Substances Involved?:	Not reported
Resp Agncy Personel # Of Decontaminated:	Not reported
Responding Agency Personel # Of Injuries:	Not reported
Responding Agency Personel # Of Fatalities:	Not reported
Others Number Of Decontaminated:	Not reported
Others Number Of Injuries:	Not reported
Others Number Of Fatalities:	Not reported
Vehicle Make/year:	Not reported
Vehicle License Number:	Not reported
Vehicle State:	Not reported
Vehicle Id Number:	Not reported
CA DOT PUC/ICC Number:	Not reported
Company Name:	Not reported
Reporting Officer Name/ID:	Not reported
Report Date:	Not reported
Facility Telephone:	Not reported
Waterway Involved:	No
Waterway:	Not reported
Spill Site:	Not reported
Cleanup By:	Contractor
Containment:	Not reported
What Happened:	Not reported
Type:	Not reported
Measure:	Not reported
Other:	Not reported
Date/Time:	Not reported
Year:	2000
Agency:	Riverside City Fire
Incident Date:	5/3/200012:00:00 AM
Admin Agency:	Riverside City Fire Department
Amount:	Not reported
Contained:	Yes
Site Type:	Road
E Date:	Not reported
Substance:	Xylenes
Gallons:	1
Unknown:	0
Substance #2:	Not reported
Substance #3:	Not reported
Evacuations:	0
Number of Injuries:	0
Number of Fatalities:	0
#1 Pipeline:	Not reported
#2 Pipeline:	Not reported
#3 Pipeline:	Not reported
#1 Vessel >= 300 Tons:	Not reported
#2 Vessel >= 300 Tons:	Not reported



Map ID  
Direction  
Distance  
Elevation

MAP FINDINGS

Site

Database(s)

EDR ID Number  
EPA ID Number

**RIVERSIDE SCRAP IRON & METAL CORP (Continued)**

**S104405164**

#3 Vessel >= 300 Tons: Not reported  
Evacs: Not reported  
Injuries: Not reported  
Fatals: Not reported  
Comments: Not reported  
Description: 3, 30 gallon containers abandon, not leaking.

**V83**  
**NNE**  
**1/4-1/2**  
**0.478 mi.**  
**2523 ft.**

**RIVERSIDE SCRAP IRON & METAL CORPORATION**  
**2993 SIXTH STREET**  
**RIVERSIDE, CA 92517**

**LUST** **S104405435**  
**SLIC** **N/A**  
**NPDES**  
**WDS**

**Site 4 of 5 in cluster V**

**Relative:**  
**Lower**  
**Actual:**  
**882 ft.**

**LUST:**  
Lead Agency: RIVERSIDE COUNTY LOP  
Case Type: LUST Cleanup Site  
Geo Track: [http://geotracker.waterboards.ca.gov/profile\\_report.asp?global\\_id=T0606500626](http://geotracker.waterboards.ca.gov/profile_report.asp?global_id=T0606500626)  
Global Id: T0606500626  
Latitude: 33.9808892006788  
Longitude: -117.364549495151  
Status: Completed - Case Closed  
Status Date: 10/03/2000  
Case Worker: SCB  
RB Case Number: 083303625T  
Local Agency: RIVERSIDE COUNTY LOP  
File Location: Local Agency Warehouse  
Local Case Number: 9915785  
Potential Media Affect: Soil  
Potential Contaminants of Concern: Gasoline  
Site History: Not reported

**LUST:**  
Global Id: T0606500626  
Contact Type: Regional Board Caseworker  
Contact Name: ROSE SCOTT  
Organization Name: SANTA ANA RWQCB (REGION 8)  
Address: 3737 MAIN STREET, SUITE 500  
City: RIVERSIDE  
Email: [rose.scott@waterboards.ca.gov](mailto:rose.scott@waterboards.ca.gov)  
Phone Number: 9513206375

Global Id: T0606500626  
Contact Type: Local Agency Caseworker  
Contact Name: SHARON BOLTINGHOUSE  
Organization Name: RIVERSIDE COUNTY LOP  
Address: 3880 LEMON ST SUITE 200  
City: RIVERSIDE  
Email: [sbolting@rivco.org](mailto:sbolting@rivco.org)  
Phone Number: 9519558980

**LUST:**  
Global Id: T0606500626  
Action Type: ENFORCEMENT  
Date: 10/03/2000  
Action: Closure/No Further Action Letter - #Riv Co Closure

Global Id: T0606500626  
Action Type: ENFORCEMENT

Map ID  
Direction  
Distance  
Elevation

MAP FINDINGS

Site

Database(s)

EDR ID Number  
EPA ID Number

**RIVERSIDE SCRAP IRON & METAL CORPORATION (Continued)**

**S104405435**

Date: 10/02/2000  
Action: File review - #RCDEH Upload Site File 10/23/2015

Global Id: T0606500626  
Action Type: Other  
Date: 11/05/1999  
Action: Leak Discovery

Global Id: T0606500626  
Action Type: Other  
Date: 11/05/1999  
Action: Leak Reported

Global Id: T0606500626  
Action Type: Other  
Date: 09/30/1999  
Action: Leak Stopped

**LUST:**

Global Id: T0606500626  
Status: Open - Case Begin Date  
Status Date: 09/30/1999

Global Id: T0606500626  
Status: Open - Site Assessment  
Status Date: 11/05/1999

Global Id: T0606500626  
Status: Completed - Case Closed  
Status Date: 10/03/2000

**LUST REG 8:**

Region: 8  
County: Riverside  
Regional Board: Santa Ana Region  
Facility Status: Leak being confirmed  
Case Number: 083303625T  
Local Case Num: 99-15785  
Case Type: Soil only  
Substance: Gasoline  
Qty Leaked: Not reported  
Abate Method: Not reported  
Cross Street: COMMERCE STREET  
Enf Type: Not reported  
Funding: Not reported  
How Discovered: Tank Closure  
How Stopped: Not reported  
Leak Cause: UNK  
Leak Source: UNK  
Global ID: T0606500626  
How Stopped Date: 9/30/1999  
Enter Date: 2/2/2000  
Date Confirmation of Leak Began: 11/5/1999  
Date Preliminary Assessment Began: Not reported  
Discover Date: 11/5/1999

Map ID  
Direction  
Distance  
Elevation

MAP FINDINGS

Site

Database(s)

EDR ID Number  
EPA ID Number

**RIVERSIDE SCRAP IRON & METAL CORPORATION (Continued)**

**S104405435**

Enforcement Date:	Not reported
Close Date:	Not reported
Date Prelim Assessment Workplan Submitted:	Not reported
Date Pollution Characterization Began:	Not reported
Date Remediation Plan Submitted:	Not reported
Date Remedial Action Underway:	Not reported
Date Post Remedial Action Monitoring:	Not reported
Enter Date:	2/2/2000
GW Qualifies:	Not reported
Soil Qualifies:	Not reported
Operator:	Not reported
Facility Contact:	Not reported
Interim:	Not reported
Oversite Program:	LUST
Latitude:	33.980047
Longitude:	-117.364369
MTBE Date:	Not reported
Max MTBE GW:	Not reported
MTBE Concentration:	0
Max MTBE Soil:	Not reported
MTBE Fuel:	1
MTBE Tested:	Site NOT Tested for MTBE. Includes Unknown and Not Analyzed.
MTBE Class:	*
Staff:	RS
Staff Initials:	SCB
Lead Agency:	Local Agency
Local Agency:	33000L
Hydr Basin #:	UPPER SANTA ANA VALL
Beneficial:	Not reported
Priority:	Not reported
Cleanup Fund Id:	Not reported
Work Suspended:	No
Summary:	Not reported

**SLIC:**

Region:	STATE
<b>Facility Status:</b>	<b>Open - Assessment &amp; Interim Remedial Action</b>
Status Date:	02/27/2014
Global Id:	T10000005690
Lead Agency:	DEPARTMENT OF TOXIC SUBSTANCES CONTROL
Lead Agency Case Number:	60002350
Latitude:	33.9799561
Longitude:	-117.3645406
Case Type:	Cleanup Program Site
Case Worker:	Not reported
Local Agency:	Not reported
RB Case Number:	Not reported
File Location:	DTSC
Potential Media Affected:	Not reported
Potential Contaminants of Concern:	Tetrachloroethylene (PCE), Polychlorinated biphenyls (PCBs), Arsenic, Lead, Polynuclear aromatic hydrocarbons (PAHs), Total Petroleum Hydrocarbons (TPH)
Site History:	Project transferred to Department of Toxic Substances Control please see their website for further information. <a href="https://www.envirostor.dtsc.ca.gov/public/profile_report.asp?global_id=60002350">https://www.envirostor.dtsc.ca.gov/public/profile_report.asp?global_id=60002350</a>

Map ID  
Direction  
Distance  
Elevation

MAP FINDINGS

Site

Database(s)

EDR ID Number  
EPA ID Number

**RIVERSIDE SCRAP IRON & METAL CORPORATION (Continued)**

**S104405435**

[Click here to access the California GeoTracker records for this facility:](#)

**NPDES:**

Npdes Number:	Not reported
Facility Status:	Not reported
Agency Id:	Not reported
Region:	8
Regulatory Measure Id:	426960
Order No:	Not reported
Regulatory Measure Type:	Region 8 - Scrap Metal Permit
Place Id:	Not reported
WDID:	8 33MR000026
Program Type:	Not reported
Adoption Date Of Regulatory Measure:	Not reported
Effective Date Of Regulatory Measure:	Not reported
Expiration Date Of Regulatory Measure:	Not reported
Termination Date Of Regulatory Measure:	09/01/2015
Discharge Name:	Not reported
Discharge Address:	Not reported
Discharge City:	Not reported
Discharge State:	Not reported
Discharge Zip:	Not reported
RECEIVED DATE:	05/08/2012
PROCESSED DATE:	05/24/2012
STATUS CODE NAME:	Terminated
STATUS DATE:	10/14/2015
PLACE SIZE:	8
PLACE SIZE UNIT:	Acres
FACILITY CONTACT NAME:	Frank Cuthbert
FACILITY CONTACT TITLE:	Operations Manager
FACILITY CONTACT PHONE:	951-686-2129
FACILITY CONTACT PHONE EXT:	205
FACILITY CONTACT EMAIL:	rsimcsb@aol.com
OPERATOR NAME:	Riverside Scrap iron & Metal Corporation
OPERATOR ADDRESS:	P O Box 5288
OPERATOR CITY:	Riverside
OPERATOR STATE:	California
OPERATOR ZIP:	92517
OPERATOR CONTACT NAME:	Raj Gandhi
OPERATOR CONTACT TITLE:	Not reported
OPERATOR CONTACT PHONE:	951-686-2129
OPERATOR CONTACT PHONE EXT:	Not reported
OPERATOR CONTACT EMAIL:	RajMG1029@msn.com
OPERATOR TYPE:	Private Business
DEVELOPER NAME:	Not reported
DEVELOPER ADDRESS:	Not reported
DEVELOPER CITY:	Not reported
DEVELOPER STATE:	California
DEVELOPER ZIP:	Not reported
DEVELOPER CONTACT NAME:	Not reported
DEVELOPER CONTACT TITLE:	Not reported
CONSTYPE LINEAR UTILITY IND:	Not reported
EMERGENCY PHONE NO:	Not reported
EMERGENCY PHONE EXT:	Not reported
CONSTYPE ABOVE GROUND IND:	Not reported
CONSTYPE BELOW GROUND IND:	Not reported

Map ID  
Direction  
Distance  
Elevation

MAP FINDINGS

Site

Database(s)

EDR ID Number  
EPA ID Number

**RIVERSIDE SCRAP IRON & METAL CORPORATION (Continued)**

**S104405435**

CONSTYPE CABLE LINE IND:	Not reported
CONSTYPE COMM LINE IND:	Not reported
CONSTYPE COMMERCIAL IND:	Not reported
CONSTYPE ELECTRICAL LINE IND:	Not reported
CONSTYPE GAS LINE IND:	Not reported
CONSTYPE INDUSTRIAL IND:	Not reported
CONSTYPE OTHER DESCRIPTION:	Not reported
CONSTYPE OTHER IND:	Not reported
CONSTYPE RECONS IND:	Not reported
CONSTYPE RESIDENTIAL IND:	Not reported
CONSTYPE TRANSPORT IND:	Not reported
CONSTYPE UTILITY DESCRIPTION:	Not reported
CONSTYPE UTILITY IND:	Not reported
CONSTYPE WATER SEWER IND:	Not reported
DIR DISCHARGE USWATER IND:	N
RECEIVING WATER NAME:	Not reported
CERTIFIER NAME:	Raj Gandhi
CERTIFIER TITLE:	Not reported
CERTIFICATION DATE:	08-MAY-12
PRIMARY SIC:	5093-Scrap and Waste Materials
SECONDARY SIC:	Not reported
TERTIARY SIC:	Not reported
Npdes Number:	Not reported
Facility Status:	Terminated
Agency Id:	0
Region:	8
Regulatory Measure Id:	426960
Order No:	Not reported
Regulatory Measure Type:	Enrollee
Place Id:	Not reported
WDID:	8 33MR000026
Program Type:	Region 8 - Scrap Metal Permit
Adoption Date Of Regulatory Measure:	Not reported
Effective Date Of Regulatory Measure:	05/24/2012
Expiration Date Of Regulatory Measure:	Not reported
Termination Date Of Regulatory Measure:	09/01/2015
Discharge Name:	Riverside Scrap iron & Metal Corporation
Discharge Address:	P O Box 5288
Discharge City:	Riverside
Discharge State:	California
Discharge Zip:	92517
RECEIVED DATE:	Not reported
PROCESSED DATE:	Not reported
STATUS CODE NAME:	Not reported
STATUS DATE:	Not reported
PLACE SIZE:	Not reported
PLACE SIZE UNIT:	Not reported
FACILITY CONTACT NAME:	Not reported
FACILITY CONTACT TITLE:	Not reported
FACILITY CONTACT PHONE:	Not reported
FACILITY CONTACT PHONE EXT:	Not reported
FACILITY CONTACT EMAIL:	Not reported
OPERATOR NAME:	Not reported
OPERATOR ADDRESS:	Not reported
OPERATOR CITY:	Not reported
OPERATOR STATE:	Not reported

Map ID  
Direction  
Distance  
Elevation

MAP FINDINGS

Site

Database(s)

EDR ID Number  
EPA ID Number

**RIVERSIDE SCRAP IRON & METAL CORPORATION (Continued)**

**S104405435**

OPERATOR ZIP: Not reported  
OPERATOR CONTACT NAME: Not reported  
OPERATOR CONTACT TITLE: Not reported  
OPERATOR CONTACT PHONE: Not reported  
OPERATOR CONTACT PHONE EXT: Not reported  
OPERATOR CONTACT EMAIL: Not reported  
OPERATOR TYPE: Not reported  
DEVELOPER NAME: Not reported  
DEVELOPER ADDRESS: Not reported  
DEVELOPER CITY: Not reported  
DEVELOPER STATE: Not reported  
DEVELOPER ZIP: Not reported  
DEVELOPER CONTACT NAME: Not reported  
DEVELOPER CONTACT TITLE: Not reported  
CONSTYPE LINEAR UTILITY IND: Not reported  
EMERGENCY PHONE NO: Not reported  
EMERGENCY PHONE EXT: Not reported  
CONSTYPE ABOVE GROUND IND: Not reported  
CONSTYPE BELOW GROUND IND: Not reported  
CONSTYPE CABLE LINE IND: Not reported  
CONSTYPE COMM LINE IND: Not reported  
CONSTYPE COMMERTIAL IND: Not reported  
CONSTYPE ELECTRICAL LINE IND: Not reported  
CONSTYPE GAS LINE IND: Not reported  
CONSTYPE INDUSTRIAL IND: Not reported  
CONSTYPE OTHER DESCRIPTION: Not reported  
CONSTYPE OTHER IND: Not reported  
CONSTYPE RECONS IND: Not reported  
CONSTYPE RESIDENTIAL IND: Not reported  
CONSTYPE TRANSPORT IND: Not reported  
CONSTYPE UTILITY DESCRIPTION: Not reported  
CONSTYPE UTILITY IND: Not reported  
CONSTYPE WATER SEWER IND: Not reported  
DIR DISCHARGE USWATER IND: Not reported  
RECEIVING WATER NAME: Not reported  
CERTIFIER NAME: Not reported  
CERTIFIER TITLE: Not reported  
CERTIFICATION DATE: Not reported  
PRIMARY SIC: Not reported  
SECONDARY SIC: Not reported  
TERTIARY SIC: Not reported

**WDS:**

Facility ID: Santa Ana River 331010663  
Facility Type: Industrial - Facility that treats and/or disposes of liquid or semisolid wastes from any servicing, producing, manufacturing or processing operation of whatever nature, including mining, gravel washing, geothermal operations, air conditioning, ship building and repairing, oil production, storage and disposal operations, water pumping.  
Facility Status: Active - Any facility with a continuous or seasonal discharge that is under Waste Discharge Requirements.  
NPDES Number: CAS000001 The 1st 2 characters designate the state. The remaining 7 are assigned by the Regional Board  
Subregion: 8  
Facility Telephone: 9096862120  
Facility Contact: DANIEL J FRANKEL

Map ID  
 Direction  
 Distance  
 Elevation

MAP FINDINGS

Site

Database(s)

EDR ID Number  
 EPA ID Number

**RIVERSIDE SCRAP IRON & METAL CORPORATION (Continued)**

**S104405435**

Agency Name: RIVERSIDE SCRAP IRON & METAL  
 Agency Address: PO Box 5288  
 Agency City,St,Zip: Riverside 925175288  
 Agency Contact: DANIEL J FRANKEL  
 Agency Telephone: 9096862120  
 Agency Type: Private  
 SIC Code: 0  
 SIC Code 2: Not reported  
 Primary Waste Type: Not reported  
 Primary Waste: Not reported  
 Waste Type2: Not reported  
 Waste2: Not reported  
 Primary Waste Type: Not reported  
 Secondary Waste: Not reported  
 Secondary Waste Type: Not reported  
 Design Flow: 0  
 Baseline Flow: 0  
 Reclamation: Not reported  
 POTW: Not reported  
 Treat To Water: Minor Threat to Water Quality. A violation of a regional board order should cause a relatively minor impairment of beneficial uses compared to a major or minor threat. Not: All nurds without a TTWQ will be considered a minor threat to water quality unless coded at a higher Level. A Zero (0) may be used to code those NURDS that are found to represent no threat to water quality.  
 Complexity: Category C - Facilities having no waste treatment systems, such as cooling water dischargers or those who must comply through best management practices, facilities with passive waste treatment and disposal systems, such as septic systems with subsurface disposal, or dischargers having waste storage systems with land disposal such as dairy waste ponds.

**V84**  
**NNE**  
**1/4-1/2**  
**0.478 mi.**  
**2523 ft.**

**RIVERSIDE SCRAP IRON & METAL CORP.**  
**2993 SIXTH STREET**  
**RIVERSIDE, CA 92507**  
**Site 5 of 5 in cluster V**

**ENVIROSTOR** **S113010552**  
**VCP** **N/A**  
**HAZNET**

**Relative:**  
**Lower**  
**Actual:**  
**882 ft.**

ENVIROSTOR:  
 Facility ID: 60002350  
 Status: Active  
 Status Date: 04/25/2016  
 Site Code: 401746  
 Site Type: Voluntary Cleanup  
 Site Type Detailed: Voluntary Cleanup  
 Acres: 0  
 NPL: NO  
 Regulatory Agencies: SMBRP  
 Lead Agency: SMBRP  
 Program Manager: Aslam Shareef  
 Supervisor: Shahir Haddad  
 Division Branch: Southern California Schools & Brownfields Outreach  
 Assembly: , 61  
 Senate: , 31  
 Special Program: Not reported  
 Restricted Use: NO  
 Site Mgmt Req: NONE SPECIFIED  
 Funding: Responsible Party

Map ID  
Direction  
Distance  
Elevation

MAP FINDINGS

Site

Database(s)

EDR ID Number  
EPA ID Number

**RIVERSIDE SCRAP IRON & METAL CORP. (Continued)**

**S113010552**

Latitude: 33.98017  
Longitude: -117.3645  
APN: NONE SPECIFIED  
Past Use: RECYCLING - SCRAP METAL  
Potential COC: Lead Polychlorinated biphenyls (PCBs)  
Confirmed COC: 30013-NO 30018-NO  
Potential Description: SOIL, SV  
Alias Name: 401746  
Alias Type: Project Code (Site Code)  
Alias Name: 60002350  
Alias Type: Envirostor ID Number

Completed Info:

Completed Area Name: PROJECT WIDE  
Completed Sub Area Name: Not reported  
Completed Document Type: Annual Oversight Cost Estimate  
Completed Date: 09/19/2016  
Comments: Annual Cost Estimate letter sent to RP on 9/19/16.

Completed Area Name: PROJECT WIDE  
Completed Sub Area Name: Not reported  
Completed Document Type: Correspondence  
Completed Date: 04/25/2016  
Comments: Santa Ana Regional Water Quality Control Board sent letter, dated 04/25/16, transferring the Regulatory Oversight to DTSC for this Site.  
Not reported

Completed Area Name: PROJECT WIDE  
Completed Sub Area Name: Not reported  
Completed Document Type: Annual Oversight Cost Estimate  
Completed Date: 09/07/2017  
Comments: Mr. Frankel emailed that he never received the Annual Cost Estimate letter. A copy of the letter was mailed to him at P.O. Box 5288, Riverside, CA 92517 on 9/19/17.

Completed Area Name: PROJECT WIDE  
Completed Sub Area Name: Not reported  
Completed Document Type: Voluntary Cleanup Agreement  
Completed Date: 07/28/2016  
Comments: Fully executed VCA sent via email and regular mail to RP on 07/28/16.

Completed Area Name: PROJECT WIDE  
Completed Sub Area Name: Not reported  
Completed Document Type: Preliminary Endangerment Assessment Workplan  
Completed Date: 12/02/2016  
Comments: DTSC approved the Preliminary Environmental Assessment Technical Memorandum for implementation.

Completed Area Name: PROJECT WIDE  
Completed Sub Area Name: Not reported  
Completed Document Type: Preliminary Endangerment Assessment Report  
Completed Date: 04/11/2017  
Comments: DTSC approved the PEA with a Further Action determination

Future Area Name: PROJECT WIDE  
Future Sub Area Name: Not reported  
Future Document Type: Remedial Action Completion Report  
Future Due Date: 2019



Map ID  
Direction  
Distance  
Elevation

MAP FINDINGS

Site

Database(s)

EDR ID Number  
EPA ID Number

**RIVERSIDE SCRAP IRON & METAL CORP. (Continued)**

**S113010552**

Schedule Area Name: PROJECT WIDE  
Schedule Sub Area Name: Not reported  
Schedule Document Type: Public Notice  
Schedule Due Date: 06/09/2017  
Schedule Revised Date: Not reported  
Schedule Area Name: PROJECT WIDE  
Schedule Sub Area Name: Not reported  
Schedule Document Type: Community Profile  
Schedule Due Date: 08/13/2017  
Schedule Revised Date: Not reported  
Schedule Area Name: PROJECT WIDE  
Schedule Sub Area Name: Not reported  
Schedule Document Type: Remedial Action Plan  
Schedule Due Date: 09/12/2017  
Schedule Revised Date: Not reported  
Schedule Area Name: PROJECT WIDE  
Schedule Sub Area Name: Not reported  
Schedule Document Type: Fact Sheets  
Schedule Due Date: 08/13/2017  
Schedule Revised Date: Not reported  
Schedule Area Name: PROJECT WIDE  
Schedule Sub Area Name: Not reported  
Schedule Document Type: CEQA - Initial Study/ Environmental Impact Report  
Schedule Due Date: 07/04/2017  
Schedule Revised Date: Not reported

VCP:

Facility ID: 60002350  
Site Type: Voluntary Cleanup  
Site Type Detail: Voluntary Cleanup  
Site Mgmt. Req.: NONE SPECIFIED  
Acres: 0  
National Priorities List: NO  
Cleanup Oversight Agencies: SMBRP  
Lead Agency: SMBRP  
Lead Agency Description: DTSC - Site Cleanup Program  
Project Manager: Aslam Shareef  
Supervisor: Shahir Haddad  
Division Branch: Southern California Schools & Brownfields Outreach  
Site Code: 401746  
Assembly: , 61  
Senate: , 31  
Special Programs Code: Not reported  
Status: Active  
Status Date: 04/25/2016  
Restricted Use: NO  
Funding: Responsible Party  
Lat/Long: 33.98017 / -117.3645  
APN: NONE SPECIFIED  
Past Use: RECYCLING - SCRAP METAL  
Potential COC: 30013, 30018  
Confirmed COC: 30013-NO,30018-NO  
Potential Description: SOIL, SV  
Alias Name: 401746  
Alias Type: Project Code (Site Code)  
Alias Name: 60002350  
Alias Type: Envirostor ID Number

Map ID  
Direction  
Distance  
Elevation

MAP FINDINGS

Site

Database(s)

EDR ID Number  
EPA ID Number

**RIVERSIDE SCRAP IRON & METAL CORP. (Continued)**

**S113010552**

Completed Info:

Completed Area Name: PROJECT WIDE  
Completed Sub Area Name: Not reported  
Completed Document Type: Annual Oversight Cost Estimate  
Completed Date: 09/19/2016  
Comments: Annual Cost Estimate letter sent to RP on 9/19/16.

Completed Area Name: PROJECT WIDE  
Completed Sub Area Name: Not reported  
Completed Document Type: Correspondence  
Completed Date: 04/25/2016  
Comments: Santa Ana Regional Water Quality Control Board sent letter, dated 04/25/16, transferring the Regulatory Oversight to DTSC for this Site.  
Not reported

Completed Area Name: PROJECT WIDE  
Completed Sub Area Name: Not reported  
Completed Document Type: Annual Oversight Cost Estimate  
Completed Date: 09/07/2017  
Comments: Mr. Frankel emailed that he never received the Annual Cost Estimate letter. A copy of the letter was mailed to him at P.O. Box 5288, Riverside, CA 92517 on 9/19/17.

Completed Area Name: PROJECT WIDE  
Completed Sub Area Name: Not reported  
Completed Document Type: Voluntary Cleanup Agreement  
Completed Date: 07/28/2016  
Comments: Fully executed VCA sent via email and regular mail to RP on 07/28/16.

Completed Area Name: PROJECT WIDE  
Completed Sub Area Name: Not reported  
Completed Document Type: Preliminary Endangerment Assessment Workplan  
Completed Date: 12/02/2016  
Comments: DTSC approved the Preliminary Environmental Assessment Technical Memorandum for implementation.

Completed Area Name: PROJECT WIDE  
Completed Sub Area Name: Not reported  
Completed Document Type: Preliminary Endangerment Assessment Report  
Completed Date: 04/11/2017  
Comments: DTSC approved the PEA with a Further Action determination

Future Area Name: PROJECT WIDE  
Future Sub Area Name: Not reported  
Future Document Type: Remedial Action Completion Report  
Future Due Date: 2019  
Schedule Area Name: PROJECT WIDE  
Schedule Sub Area Name: Not reported  
Schedule Document Type: Public Notice  
Schedule Due Date: 06/09/2017  
Schedule Revised Date: Not reported  
Schedule Area Name: PROJECT WIDE  
Schedule Sub Area Name: Not reported  
Schedule Document Type: Community Profile  
Schedule Due Date: 08/13/2017  
Schedule Revised Date: Not reported  
Schedule Area Name: PROJECT WIDE

Map ID  
Direction  
Distance  
Elevation

MAP FINDINGS

Site

Database(s)

EDR ID Number  
EPA ID Number

**RIVERSIDE SCRAP IRON & METAL CORP. (Continued)**

**S113010552**

Schedule Sub Area Name: Not reported  
Schedule Document Type: Remedial Action Plan  
Schedule Due Date: 09/12/2017  
Schedule Revised Date: Not reported  
Schedule Area Name: PROJECT WIDE  
Schedule Sub Area Name: Not reported  
Schedule Document Type: Fact Sheets  
Schedule Due Date: 08/13/2017  
Schedule Revised Date: Not reported  
Schedule Area Name: PROJECT WIDE  
Schedule Sub Area Name: Not reported  
Schedule Document Type: CEQA - Initial Study/ Environmental Impact Report  
Schedule Due Date: 07/04/2017  
Schedule Revised Date: Not reported

**HAZNET:**

envid: S113010552  
Year: 1993  
GEPaid: CAD981694649  
Contact: Not reported  
Telephone: 0000000000  
Mailing Name: Not reported  
Mailing Address: P O BOX 5288  
Mailing City,St,Zip: RIVERSIDE, CA 925170000  
Gen County: Not reported  
TSD EPA ID: CAD000088252  
TSD County: Not reported  
Waste Category: Oil/water separation sludge  
Disposal Method: Transfer Station  
Tons: 0.2293  
Cat Decode: Not reported  
Method Decode: Not reported  
Facility County: Riverside

**X85** **RIV. CO., AUTOMOTIVE MAINT**  
**WNW** **4293 ORANGE ST**  
**1/4-1/2** **RIVERSIDE, CA 92501**  
**0.486 mi.**  
**2564 ft.** **Site 1 of 2 in cluster X**

**LUST** **S101589849**  
**SWEEPS UST** **N/A**  
**CA FID UST**  
**EMI**  
**HIST CORTESE**

**Relative:** LUST REG 8:  
**Lower** Region: 8  
County: Riverside  
**Actual:** Regional Board: Santa Ana Region  
**852 ft.** Facility Status: Remedial action (cleanup) Underway  
Case Number: 083301572T  
Local Case Num: 90539  
Case Type: Aquifer affected  
Substance: Gasoline  
Qty Leaked: Not reported  
Abate Method: Vapor Extraction  
Cross Street: 12TH  
Enf Type: SEL  
Funding: Not reported  
How Discovered: Nuisance Conditions  
How Stopped: Not reported  
Leak Cause: Corrosion

Map ID  
Direction  
Distance  
Elevation

MAP FINDINGS

Site

Database(s)

EDR ID Number  
EPA ID Number

RIV. CO., AUTOMOTIVE MAINT (Continued)

S101589849

Leak Source: Piping  
Global ID: T0606500194  
How Stopped Date: Not reported  
Enter Date: 6/26/1990  
Date Confirmation of Leak Began: Not reported  
Date Preliminary Assessment Began: 6/28/1990  
Discover Date: 6/14/1990  
Enforcement Date: 1/1/1965  
Close Date: Not reported  
Date Prelim Assessment Workplan Submitted: Not reported  
Date Pollution Characterization Began: Not reported  
Date Remediation Plan Submitted: 5/29/1992  
Date Remedial Action Underway: 7/15/1993  
Date Post Remedial Action Monitoring: Not reported  
Enter Date: 6/26/1990  
GW Qualifies: <  
Soil Qualifies: Not reported  
Operator: Not reported  
Facility Contact: Not reported  
Interim: Not reported  
Oversite Program: LUST  
Latitude: 33.9765612  
Longitude: -117.3764192  
MTBE Date: 3/5/1999  
Max MTBE GW: 10  
MTBE Concentration: 1  
Max MTBE Soil: Not reported  
MTBE Fuel: 1  
MTBE Tested: MTBE Detected. Site tested for MTBE & MTBE detected  
MTBE Class: B  
Staff: RS  
Staff Initials: SCB  
Lead Agency: Regional Board  
Local Agency: 33000L  
Hydr Basin #: UPPER SANTA ANA VALL  
Beneficial: Not reported  
Priority: Not reported  
Cleanup Fund Id: Not reported  
Work Suspended: Not reported  
Summary: Not reported

SWEEPS UST:

Status: Active  
Comp Number: 64692  
Number: 4  
Board Of Equalization: 44-017841  
Referral Date: 10-29-92  
Action Date: 10-29-92  
Created Date: 02-29-88  
Owner Tank Id: 001055  
SWRCB Tank Id: 33-000-064692-000001  
Tank Status: A  
Capacity: 10000  
Active Date: 10-29-92  
Tank Use: M.V. FUEL  
STG: P  
Content: REG UNLEADED

Map ID  
Direction  
Distance  
Elevation

MAP FINDINGS

Site

Database(s)

EDR ID Number  
EPA ID Number

RIV. CO., AUTOMOTIVE MAINT (Continued)

S101589849

Number Of Tanks: 5  
  
Status: Active  
Comp Number: 64692  
Number: 4  
Board Of Equalization: 44-017841  
Referral Date: 10-29-92  
Action Date: 10-29-92  
Created Date: 02-29-88  
Owner Tank Id: 001055  
SWRCB Tank Id: 33-000-064692-000002  
Tank Status: A  
Capacity: 10000  
Active Date: 10-29-92  
Tank Use: M.V. FUEL  
STG: P  
Content: REG UNLEADED  
Number Of Tanks: Not reported

Status: Active  
Comp Number: 64692  
Number: 4  
Board Of Equalization: 44-017841  
Referral Date: 10-29-92  
Action Date: 10-29-92  
Created Date: 02-29-88  
Owner Tank Id: 001055  
SWRCB Tank Id: 33-000-064692-000003  
Tank Status: A  
Capacity: 6000  
Active Date: 10-29-92  
Tank Use: M.V. FUEL  
STG: P  
Content: REG UNLEADED  
Number Of Tanks: Not reported

Status: Active  
Comp Number: 64692  
Number: 4  
Board Of Equalization: 44-017841  
Referral Date: 10-29-92  
Action Date: 10-29-92  
Created Date: 02-29-88  
Owner Tank Id: 001055  
SWRCB Tank Id: 33-000-064692-000004  
Tank Status: A  
Capacity: 300  
Active Date: 10-29-92  
Tank Use: OIL  
STG: W  
Content: WASTE OIL  
Number Of Tanks: Not reported

Status: Active  
Comp Number: 64692  
Number: 4  
Board Of Equalization: 44-017841

Map ID  
Direction  
Distance  
Elevation

MAP FINDINGS

Site

Database(s)

EDR ID Number  
EPA ID Number

**RIV. CO., AUTOMOTIVE MAINT (Continued)**

**S101589849**

Referral Date: 10-29-92  
Action Date: 10-29-92  
Created Date: 02-29-88  
Owner Tank Id: 001055  
SWRCB Tank Id: 33-000-064692-000005  
Tank Status: A  
Capacity: 10000  
Active Date: 10-29-92  
Tank Use: M.V. FUEL  
STG: P  
Content: METHANOL  
Number Of Tanks: Not reported

**CA FID UST:**

Facility ID: 33000275  
Regulated By: UTNKA  
Regulated ID: 00064692  
Cortese Code: Not reported  
SIC Code: Not reported  
Facility Phone: 7147876322  
Mail To: Not reported  
Mailing Address: 4293 ORANGE ST  
Mailing Address 2: Not reported  
Mailing City,St,Zip: RIVERSIDE 92501  
Contact: Not reported  
Contact Phone: Not reported  
DUNS Number: Not reported  
NPDES Number: Not reported  
EPA ID: Not reported  
Comments: Not reported  
Status: Active

**EMI:**

Year: 1990  
County Code: 33  
Air Basin: SC  
Facility ID: 31717  
Air District Name: SC  
SIC Code: 9621  
Air District Name: SOUTH COAST AQMD  
Community Health Air Pollution Info System: Not reported  
Consolidated Emission Reporting Rule: Not reported  
Total Organic Hydrocarbon Gases Tons/Yr: 0  
Reactive Organic Gases Tons/Yr: 0  
Carbon Monoxide Emissions Tons/Yr: 0  
NOX - Oxides of Nitrogen Tons/Yr: 0  
SOX - Oxides of Sulphur Tons/Yr: 0  
Particulate Matter Tons/Yr: 0  
Part. Matter 10 Micrometers and Smllr Tons/Yr:0

**HIST CORTESE:**

Region: CORTESE  
Facility County Code: 33  
Reg By: LTNKA  
Reg Id: 083301572T

Map ID  
Direction  
Distance  
Elevation

MAP FINDINGS

Site

Database(s)

EDR ID Number  
EPA ID Number

**X86** RIVERSIDE COUNTY GARAGE  
**WNW** 4293 ORANGE ST  
**1/4-1/2** RIVERSIDE, CA 92501  
**0.486 mi.**  
**2564 ft.** Site 2 of 2 in cluster X

**LUST** U001576297  
**HIST UST** N/A

**Relative:**  
**Lower**

LUST:

**Actual:**  
**852 ft.**

Lead Agency: SANTA ANA RWQCB (REGION 8)  
Case Type: LUST Cleanup Site  
Geo Track: [http://geotracker.waterboards.ca.gov/profile\\_report.asp?global\\_id=T0606500194](http://geotracker.waterboards.ca.gov/profile_report.asp?global_id=T0606500194)  
Global Id: T0606500194  
Latitude: 33.9765612  
Longitude: -117.3764192  
Status: Completed - Case Closed  
Status Date: 07/01/2010  
Case Worker: RS  
RB Case Number: 083301572T  
Local Agency: RIVERSIDE COUNTY LOP  
File Location: Not reported  
Local Case Number: 90539  
Potential Media Affect: Aquifer used for drinking water supply  
Potential Contaminants of Concern: Gasoline  
Site History:

An unauthorized release of gasoline occurred at the site. The release was discovered on June 14, 1990 in response to complaints of nuisance conditions created from a piping leak. Product was observed seeping out of cracks in the concrete surface. The piping leak was caused by corrosion of the piping section near the eastern dispenser island. Samples collected from the excavation repair trench on June 15, 1990 indicated 180,000 milligrams per kilogram (mg/kg) of total petroleum hydrocarbons as gasoline (TPH-g) in soil at 6 feet. This represents the worst case conditions at the site prior to remediation as shown on the table in Section III above. However, the samples were not analyzed for volatile organics. The piping leak was repaired with excavated soil returned as backfill. From August 14 to 24, 1990, a preliminary assessment was performed consisting of four vertical borings around the dispensers and one slant boring beneath the eastern dispenser piping (ESE, October 5, 1990). The highest concentrations of the detected aromatic volatile organic compounds: benzene, toluene, ethylbenzene and xylenes (BTEX) are shown on the table in Section III above. Although these were the highest concentrations of BTEX detected, they may not represent the worst case conditions prior to remediation. For example, benzene was 240 mg/kg and the sample contained 8,000 mg/kg of TPH-g. The samples were not analyzed for the full suite of volatile organic compounds. In January and May 1992, corrective action plans were submitted. From January to November 1992, A Phase II Environmental Assessment was conducted that consisted of installing four vapor extraction wells, two vapor monitoring well clusters, three groundwater monitoring wells and several cone penetrometer borings, conducting a vapor extraction test and performing multiple phases of soil vapor sampling (ESE, January 18, 1993). The highest concentration of benzene detected was 1,200 micrograms per liter (µg/l) in the groundwater sample collected from MW2 on November 28, 1992. The compound, 1,1,1-trichloroethane, was detected at its highest concentration represented on the table. In April 1993, one groundwater monitoring well and four vapor wells were installed (ESE, October 15, 1993). The wells were designed to meet additional assessment requirements and provide support to the existing vapor extraction system. Groundwater monitoring was conducted from November 1992 until May 2000. The

MAP FINDINGS

**RIVERSIDE COUNTY GARAGE (Continued)**

**U001576297**

groundwater beneath the site has ranged from a depth of approximately 60 to 77 feet below surface. Low levels (less than 50 micrograms per liter [IJg/l]) of chlorinated hydrocarbons have been detected in the groundwater historically at this site. The highest concentrations of TPH-g and benzene reported were 19,000 and 4,000 IJg/l in December 1993. According to the groundwater monitoring report, dated May 30, 2000, TPH-g (410 IJg/l) and benzene (0.96 IJg/l) were detected in one well. No other fuel constituents were detected in groundwater in May of 2000. MtBE and the other fuel oxygenates have never been detected in groundwater. Post remedial groundwater monitoring was conducted on May 6, 2008. TPH-g and BTEX were not detected. Low levels of chlorinated compounds were detected at concentrations less than 5 IJg/l. Vapor extraction was conducted intermittently from September 1992 until May 10, 1999 (total operation period of 5 years and 4 months). This vapor extraction effort removed 3,336 pounds of hydrocarbon Riverside County Garage - 5 - July 1, 2010 vapors from the subsurface. During vapor extraction efforts, the highest concentration of benzene reported was 760 ppmv in August 1993 and the highest TPH-g was 15,000 ppmv in January 1994. During a 3-day vapor extraction test conducted in August 2000, neither benzene nor MTBE were detected in the vapor samples collected from the four vapor wells throughout the test. The highest concentration of TPH-g was 1,638 parts per million by volume ppmv. Since 1997, the highest concentration of benzene in the vapor was 8.8 ppmv in April 1998. The only reported MtBE in vapor was 2.4 ppmv on June 10, 1997. From June 21 to 22, 2008 a vapor extraction rebound test was conducted using a new well, SVE-1 installed on June 20, 2008 to facilitate testing in the area found to contain residual concentrations of petroleum hydrocarbons in the dispenser area during post remediation soil verification sampling. Benzene and MtBE were not detected in the vapor samples collected during the test. The highest concentration of TPH-g was 1,600 ppmv. In August 1999, the tanks and piping were removed or upgraded. A limited amount of soil was removed and transported offsite as non-hazardous waste. During the tank removal and upgrade, sampling indicated generally decreased concentrations of petroleum hydrocarbons. Methyl tertiary butyl ether (MtBE) was reported for six soil samples using EPA Method 8021 B; however, it was not confirmed using EPA Method 8260. The highest concentration reported was 12 mg/kg in a soil sample collected from beneath the eastern dispenser piping as shown on the table in Section III above. The results of post remedial soil verification sampling in May 2008 are presented on the after column in the table in Section III above. The petroleum hydrocarbon concentrations have significantly reduced and the worst case results are limited beneath the canopy of the existing fuel dispensing area. Based on the results of the assessment and remediation activities conducted to date: The source of gasoline in soil was identified and repaired or replaced; The site is currently an active fueling facility; The active underground storage tank and fuel dispensing systems were upgraded in 1999; The soil and groundwater contaminant plumes have been defined; MtBE was detected in a limited number of soil, vapor and groundwater samples collected at the site; Soil vapor extraction removed more than 3,000 pounds of petroleum hydrocarbons from the subsurface; Soil, vapor and groundwater verification sampling indicated significant decreases in residual petroleum hydrocarbon concentrations; and Petroleum hydrocarbon concentrations in groundwater confirmation samples were within acceptable limits for closure. Therefore, no further action is



Map ID  
Direction  
Distance  
Elevation

MAP FINDINGS

Site

Database(s)

EDR ID Number  
EPA ID Number

**RIVERSIDE COUNTY GARAGE (Continued)**

**U001576297**

recommended at this site.

LUST:

Global Id: T0606500194  
Contact Type: Regional Board Caseworker  
Contact Name: ROSE SCOTT  
Organization Name: SANTA ANA RWQCB (REGION 8)  
Address: 3737 MAIN STREET, SUITE 500  
City: RIVERSIDE  
Email: rose.scott@waterboards.ca.gov  
Phone Number: 9513206375

Global Id: T0606500194  
Contact Type: Local Agency Caseworker  
Contact Name: SHARON BOLTINGHOUSE  
Organization Name: RIVERSIDE COUNTY LOP  
Address: 3880 LEMON ST SUITE 200  
City: RIVERSIDE  
Email: sbolting@rivco.org  
Phone Number: 9519558980

LUST:

Global Id: T0606500194  
Action Type: ENFORCEMENT  
Date: 07/01/2010  
Action: Staff Letter

Global Id: T0606500194  
Action Type: ENFORCEMENT  
Date: 03/12/2003  
Action: \* Verbal Communication

Global Id: T0606500194  
Action Type: ENFORCEMENT  
Date: 08/20/2009  
Action: Verbal Enforcement

Global Id: T0606500194  
Action Type: ENFORCEMENT  
Date: 07/28/2009  
Action: File review

Global Id: T0606500194  
Action Type: RESPONSE  
Date: 10/01/2005  
Action: Soil and Water Investigation Report

Global Id: T0606500194  
Action Type: ENFORCEMENT  
Date: 06/05/2003  
Action: Staff Letter

Global Id: T0606500194  
Action Type: ENFORCEMENT  
Date: 07/22/2005  
Action: \* No Action

Map ID  
Direction  
Distance  
Elevation

MAP FINDINGS

Site

Database(s)

EDR ID Number  
EPA ID Number

**RIVERSIDE COUNTY GARAGE (Continued)**

**U001576297**

Global Id:	T0606500194
Action Type:	ENFORCEMENT
Date:	07/22/2005
Action:	* No Action
Global Id:	T0606500194
Action Type:	REMEDIATION
Date:	09/01/1991
Action:	Excavation
Global Id:	T0606500194
Action Type:	RESPONSE
Date:	03/15/2006
Action:	Monitoring Report - Quarterly
Global Id:	T0606500194
Action Type:	REMEDIATION
Date:	06/21/2008
Action:	Soil Vapor Extraction (SVE)
Global Id:	T0606500194
Action Type:	REMEDIATION
Date:	08/06/1999
Action:	Excavation
Global Id:	T0606500194
Action Type:	RESPONSE
Date:	04/04/2005
Action:	Other Report / Document
Global Id:	T0606500194
Action Type:	Other
Date:	06/14/1990
Action:	Leak Discovery
Global Id:	T0606500194
Action Type:	ENFORCEMENT
Date:	01/05/2010
Action:	Meeting
Global Id:	T0606500194
Action Type:	ENFORCEMENT
Date:	01/21/2010
Action:	Staff Letter
Global Id:	T0606500194
Action Type:	ENFORCEMENT
Date:	01/21/2010
Action:	Notification - Preclosure
Global Id:	T0606500194
Action Type:	ENFORCEMENT
Date:	01/12/2010
Action:	Staff Letter
Global Id:	T0606500194
Action Type:	ENFORCEMENT

Map ID  
Direction  
Distance  
Elevation

MAP FINDINGS

Site

Database(s)

EDR ID Number  
EPA ID Number

**RIVERSIDE COUNTY GARAGE (Continued)**

**U001576297**

Date: 03/03/2003  
Action: File review - #RCDEH uploaded site files 9/24/2015

Global Id: T0606500194  
Action Type: ENFORCEMENT  
Date: 03/03/2003  
Action: \* Historical Enforcement

Global Id: T0606500194  
Action Type: Other  
Date: 06/26/1990  
Action: Leak Reported

Global Id: T0606500194  
Action Type: ENFORCEMENT  
Date: 06/05/2008  
Action: Staff Letter

Global Id: T0606500194  
Action Type: ENFORCEMENT  
Date: 01/08/2009  
Action: Technical Correspondence / Assistance / Other

Global Id: T0606500194  
Action Type: ENFORCEMENT  
Date: 04/30/2008  
Action: Meeting

Global Id: T0606500194  
Action Type: ENFORCEMENT  
Date: 06/12/2008  
Action: Staff Letter

Global Id: T0606500194  
Action Type: ENFORCEMENT  
Date: 07/19/2005  
Action: \* No Action

Global Id: T0606500194  
Action Type: ENFORCEMENT  
Date: 03/18/2006  
Action: Verbal Enforcement

Global Id: T0606500194  
Action Type: RESPONSE  
Date: 09/15/2005  
Action: Soil and Water Investigation Workplan

Global Id: T0606500194  
Action Type: RESPONSE  
Date: 07/11/2005  
Action: Other Report / Document

Global Id: T0606500194  
Action Type: ENFORCEMENT  
Date: 07/31/2003  
Action: Staff Letter

Map ID  
Direction  
Distance  
Elevation

MAP FINDINGS

Site

Database(s)

EDR ID Number  
EPA ID Number

**RIVERSIDE COUNTY GARAGE (Continued)**

**U001576297**

Global Id: T0606500194  
Action Type: ENFORCEMENT  
Date: 07/01/2010  
Action: Closure/No Further Action Letter

Global Id: T0606500194  
Action Type: RESPONSE  
Date: 07/15/2006  
Action: Soil and Water Investigation Workplan

Global Id: T0606500194  
Action Type: REMEDIATION  
Date: 09/01/1992  
Action: Soil Vapor Extraction (SVE)

**LUST:**

Global Id: T0606500194  
Status: Open - Case Begin Date  
Status Date: 06/14/1990

Global Id: T0606500194  
Status: Open - Site Assessment  
Status Date: 06/28/1990

Global Id: T0606500194  
Status: Open - Remediation  
Status Date: 05/29/1992

Global Id: T0606500194  
Status: Open - Remediation  
Status Date: 07/15/1993

Global Id: T0606500194  
Status: Open - Verification Monitoring  
Status Date: 09/23/2008

Global Id: T0606500194  
Status: Completed - Case Closed  
Status Date: 07/01/2010

**RIVERSIDE CO. LUST:**

Region: RIVERSIDE  
Facility ID: 90539  
Employee: Boltinghous-LOP  
Site Closed: Referred to Water Board  
Case Type: Drinking Water Aquifer affected  
Facility Status: 0  
Casetype Decode: An Aquifer used for Drinking Water supply has been contaminated.  
Fstatus Decode: Not reported

**HIST UST:**

File Number: 0001F596  
URL: <http://geotracker.waterboards.ca.gov/ustpdfs/pdf/0001F596.pdf>  
Region: STATE  
Facility ID: 00000064692

Map ID  
Direction  
Distance  
Elevation

MAP FINDINGS

Site

Database(s)

EDR ID Number  
EPA ID Number

**RIVERSIDE COUNTY GARAGE (Continued)**

**U001576297**

Facility Type: Gas Station  
Other Type: VEHICLE REPAIR SHOPS  
Contact Name: ARDELL ROUSE  
Telephone: 7147876322  
Owner Name: COUNTY OF RIVERSIDE, AUTOMOTIV  
Owner Address: 4293 ORANGE ST.  
Owner City,St,Zip: RIVERSIDE, CA 92501  
Total Tanks: 0004

Tank Num: 001  
Container Num: 1  
Year Installed: Not reported  
Tank Capacity: 00010000  
Tank Used for: PRODUCT  
Type of Fuel: UNLEADED  
Container Construction Thickness: Not reported  
Leak Detection: Visual, Stock Inventor

Tank Num: 002  
Container Num: 2  
Year Installed: Not reported  
Tank Capacity: 00010000  
Tank Used for: PRODUCT  
Type of Fuel: UNLEADED  
Container Construction Thickness: Not reported  
Leak Detection: Visual, Stock Inventor

Tank Num: 003  
Container Num: 3  
Year Installed: Not reported  
Tank Capacity: 00006000  
Tank Used for: PRODUCT  
Type of Fuel: UNLEADED  
Container Construction Thickness: Not reported  
Leak Detection: Visual, Stock Inventor

Tank Num: 004  
Container Num: 4  
Year Installed: Not reported  
Tank Capacity: 00000300  
Tank Used for: WASTE  
Type of Fuel: WASTE OIL  
Container Construction Thickness: Not reported  
Leak Detection: Visual

[Click here for Geo Tracker PDF:](#)

**W87**  
**North**  
**1/4-1/2**  
**0.487 mi.**  
**2572 ft.**

**3596 COMMERCE STREET**  
**3596 COMMERCE STREET**  
**RIVERSIDE, CA 92507**  
**Site 4 of 6 in cluster W**

**US BROWNFIELDS** **1010367198**  
**N/A**

**Relative:**  
**Lower**  
**Actual:**  
**876 ft.**

US BROWNFIELDS:  
Property Name: 3596 COMMERCE STREET  
Recipient Name: Riverside, City of  
Grant Type: Assessment  
Property Number: 211-071-002

Map ID  
Direction  
Distance  
Elevation

MAP FINDINGS

Site

Database(s)

EDR ID Number  
EPA ID Number

**3596 COMMERCE STREET (Continued)**

**1010367198**

Parcel size:	.28
Latitude:	33.98182
Longitude:	-117.36485
HCM Label:	Address Matching-House Number
Map Scale:	1:24,000
Point of Reference:	Center of a Facility or Station
Highlights:	Not reported
Datum:	Not reported
Acres Property ID:	15989
IC Data Access:	Not reported
Start Date:	Not reported
Redev Completion Date:	Not reported
Completed Date:	Not reported
Acres Cleaned Up:	Not reported
Cleanup Funding:	Not reported
Cleanup Funding Source:	Not reported
Assessment Funding:	6641
Assessment Funding Source:	US EPA - Brownfields Assessment Cooperative Agreement
Redevelopment Funding:	Not reported
Redev. Funding Source:	Not reported
Redev. Funding Entity Name:	Not reported
Redevelopment Start Date:	Not reported
Assessment Funding Entity:	Not reported
Cleanup Funding Entity:	Not reported
Grant Type:	N/A
Accomplishment Type:	Phase I Environmental Assessment
Accomplishment Count:	1
Cooperative Agreement Number:	96912801
Start Date:	09/14/2005 00:00:00
Ownership Entity:	Not reported
Completion Date:	09/14/2005 00:00:00
Current Owner:	Sidney Lerner
Did Owner Change:	Not reported
Cleanup Required:	Not reported
Video Available:	Not reported
Photo Available:	Not reported
Institutional Controls Required:	Not reported
IC Category Proprietary Controls:	Not reported
IC Cat. Info. Devices:	Not reported
IC Cat. Gov. Controls:	Not reported
IC Cat. Enforcement Permit Tools:	Not reported
IC in place date:	Not reported
IC in place:	U
State/tribal program date:	Not reported
State/tribal program ID:	Not reported
State/tribal NFA date:	Not reported
Air contaminated:	Not reported
Air cleaned:	Not reported
Asbestos found:	Not reported
Asbestos cleaned:	Not reported
Controlled substance found:	Not reported
Controlled substance cleaned:	Not reported
Drinking water affected:	Not reported
Drinking water cleaned:	Not reported
Groundwater affected:	Not reported
Groundwater cleaned:	Not reported
Lead contaminant found:	Not reported

Map ID  
Direction  
Distance  
Elevation

MAP FINDINGS

Site

Database(s)

EDR ID Number  
EPA ID Number

**3596 COMMERCE STREET (Continued)**

**1010367198**

Lead cleaned up:	Not reported
No media affected:	Not reported
Unknown media affected:	Not reported
Other cleaned up:	Not reported
Other metals found:	Not reported
Other metals cleaned:	Not reported
Other contaminants found:	Not reported
Other contams found description:	Not reported
PAHs found:	Not reported
PAHs cleaned up:	Not reported
PCBs found:	Not reported
PCBs cleaned up:	Not reported
Petro products found:	Not reported
Petro products cleaned:	Not reported
Sediments found:	Not reported
Sediments cleaned:	Not reported
Soil affected:	Not reported
Soil cleaned up:	Not reported
Surface water cleaned:	Not reported
VOCs found:	Not reported
VOCs cleaned:	Not reported
Cleanup other description:	Not reported
Num. of cleanup and re-dev. jobs:	Not reported
Past use greenspace acreage:	Not reported
Past use residential acreage:	Not reported
Surface Water:	Not reported
Past use commercial acreage:	Not reported
Past use industrial acreage:	Not reported
Future use greenspace acreage:	Not reported
Future use residential acreage:	Not reported
Future use commercial acreage:	Not reported
Future use industrial acreage:	Not reported
Greenspace acreage and type:	Not reported
Superfund Fed. landowner flag:	Not reported
Arsenic cleaned up:	Not reported
Cadmium cleaned up:	Not reported
Chromium cleaned up:	Not reported
Copper cleaned up:	Not reported
Iron cleaned up:	Not reported
mercury cleaned up:	Not reported
Nickel Cleaned Up:	Not reported
No clean up:	Not reported
Pesticides cleaned up:	Not reported
Selenium cleaned up:	Not reported
SVOCs cleaned up:	Not reported
Unknown clean up:	Not reported
Arsenic contaminant found:	Not reported
Cadmium contaminant found:	Not reported
Chromium contaminant found:	Not reported
Copper contaminant found:	Not reported
Iron contaminant found:	Not reported
Mercury contaminant found:	Not reported
Nickel contaminant found:	Not reported
No contaminant found:	Not reported
Pesticides contaminant found:	Not reported
Selenium contaminant found:	Not reported
SVOCs contaminant found:	Not reported

Map ID  
 Direction  
 Distance  
 Elevation

MAP FINDINGS

Site

Database(s)

EDR ID Number  
 EPA ID Number

**3596 COMMERCE STREET (Continued)**

**1010367198**

Unknown contaminant found:	Not reported
Future Use: Multistory	Not reported
Media affected Bluiding Material:	Not reported
Media affected indoor air:	Not reported
Building material media cleaned up:	Not reported
Indoor air media cleaned up:	Not reported
Unknown media cleaned up:	Not reported
Past Use: Multistory	Not reported
Property Description:	Not reported
Below Poverty Number:	1553
Below Poverty Percent:	34.1%
Meidan Income:	8604
Meidan Income Number:	3078
Meidan Income Percent:	67.6%
Vacant Housing Number:	230
Vacant Housing Percent:	16.6%
Unemployed Number:	345
Unemployed Percent:	7.6%

**W88**  
**North**  
**1/4-1/2**  
**0.487 mi.**  
**2572 ft.**

**INLAND FRAME & DESIGN**  
**3596 COMMERCE ST**  
**RIVERSIDE, CA 92507**

**LUST S101300559**  
**N/A**

**Site 5 of 6 in cluster W**

**Relative:**  
**Lower**  
**Actual:**  
**876 ft.**

<b>LUST REG 8:</b>	
Region:	8
County:	Riverside
Regional Board:	Santa Ana Region
Facility Status:	Case Closed
Case Number:	083302339T
Local Case Num:	Not reported
Case Type:	Soil only
Substance:	Gasoline
Qty Leaked:	Not reported
Abate Method:	Vapor Extraction
Cross Street:	7TH
Enf Type:	CLOS
Funding:	Not reported
How Discovered:	Tank Closure
How Stopped:	Not reported
Leak Cause:	UNK
Leak Source:	UNK
Global ID:	T0606500340
How Stopped Date:	7/29/1993
Enter Date:	12/21/1993
Date Confirmation of Leak Began:	7/29/1993
Date Preliminary Assessment Began:	Not reported
Discover Date:	7/29/1993
Enforcement Date:	Not reported
Close Date:	7/17/1995
Date Prelim Assessment Workplan Submitted:	Not reported
Date Pollution Characterization Began:	3/23/1994
Date Remediation Plan Submitted:	Not reported
Date Remedial Action Underway:	6/21/1994
Date Post Remedial Action Monitoring:	Not reported
Enter Date:	12/21/1993
GW Qualifies:	Not reported



Map ID  
 Direction  
 Distance  
 Elevation

MAP FINDINGS

Site

Database(s)

EDR ID Number  
 EPA ID Number

**INLAND FRAME & DESIGN (Continued)**

**S101300559**

Soil Qualifies:	Not reported
Operator:	Not reported
Facility Contact:	Not reported
Interim:	Not reported
Oversite Program:	LUST
Latitude:	33.9804162
Longitude:	-117.3655349
MTBE Date:	Not reported
Max MTBE GW:	Not reported
MTBE Concentration:	2
Max MTBE Soil:	Not reported
MTBE Fuel:	1
MTBE Tested:	MTBE Detected. Site tested for MTBE & MTBE detected
MTBE Class:	*
Staff:	RS
Staff Initials:	UNK
Lead Agency:	Local Agency
Local Agency:	33000L
Hydr Basin #:	UPPER SANTA ANA VALL
Beneficial:	Not reported
Priority:	Not reported
Cleanup Fund Id:	Not reported
Work Suspended:	Not reported
Summary:	Not reported

**W89**  
**North**  
**1/4-1/2**  
**0.487 mi.**  
**2572 ft.**

**INLAND FRAME & DESIGN**  
**3596 COMMERCE ST**  
**RIVERSIDE, CA 92507**  
**Site 6 of 6 in cluster W**

**LUST S100937393**  
**N/A**

**Relative:**  
**Lower**  
**Actual:**  
**876 ft.**

**LUST:**

Lead Agency:	RIVERSIDE COUNTY LOP
Case Type:	LUST Cleanup Site
Geo Track:	<a href="http://geotracker.waterboards.ca.gov/profile_report.asp?global_id=T0606500340">http://geotracker.waterboards.ca.gov/profile_report.asp?global_id=T0606500340</a>
Global Id:	T0606500340
Latitude:	33.9804369145557
Longitude:	-117.365432550926
Status:	Completed - Case Closed
Status Date:	07/17/1995
Case Worker:	SCB
RB Case Number:	083302339T
Local Agency:	RIVERSIDE COUNTY LOP
File Location:	Local Agency Warehouse
Local Case Number:	93775
Potential Media Affect:	Soil
Potential Contaminants of Concern:	Gasoline
Site History:	Not reported

**LUST:**

Global Id:	T0606500340
Contact Type:	Regional Board Caseworker
Contact Name:	ROSE SCOTT
Organization Name:	SANTA ANA RWQCB (REGION 8)
Address:	3737 MAIN STREET, SUITE 500
City:	RIVERSIDE
Email:	rose.scott@waterboards.ca.gov
Phone Number:	9513206375

Map ID  
Direction  
Distance  
Elevation

MAP FINDINGS

Site

Database(s)

EDR ID Number  
EPA ID Number

**INLAND FRAME & DESIGN (Continued)**

**S100937393**

Global Id: T0606500340  
Contact Type: Local Agency Caseworker  
Contact Name: SHARON BOLTINGHOUSE  
Organization Name: RIVERSIDE COUNTY LOP  
Address: 3880 LEMON ST SUITE 200  
City: RIVERSIDE  
Email: sbolting@rivco.org  
Phone Number: 9519558980

**LUST:**

Global Id: T0606500340  
Action Type: ENFORCEMENT  
Date: 07/16/1995  
Action: File review - #RCDEH Uploaded Site File 6/4/2015

Global Id: T0606500340  
Action Type: RESPONSE  
Date: 08/23/1993  
Action: Unauthorized Release Form

Global Id: T0606500340  
Action Type: Other  
Date: 08/20/1993  
Action: Leak Reported

Global Id: T0606500340  
Action Type: Other  
Date: 07/29/1993  
Action: Leak Stopped

Global Id: T0606500340  
Action Type: RESPONSE  
Date: 06/21/1994  
Action: CAP/RAP - Other Report

Global Id: T0606500340  
Action Type: RESPONSE  
Date: 06/27/1994  
Action: Soil and Water Investigation Report

Global Id: T0606500340  
Action Type: RESPONSE  
Date: 03/23/1994  
Action: Soil and Water Investigation Workplan

Global Id: T0606500340  
Action Type: Other  
Date: 07/29/1993  
Action: Leak Discovery

Global Id: T0606500340  
Action Type: REMEDIATION  
Date: 07/29/1993  
Action: Excavation

Global Id: T0606500340  
Action Type: ENFORCEMENT

Map ID  
Direction  
Distance  
Elevation

MAP FINDINGS

Site

Database(s)

EDR ID Number  
EPA ID Number

**INLAND FRAME & DESIGN (Continued)**

**S100937393**

Date: 07/17/1995  
Action: Closure/No Further Action Letter - #RCDEH0717

Global Id: T0606500340  
Action Type: ENFORCEMENT  
Date: 08/30/1993  
Action: Notice of Responsibility

Global Id: T0606500340  
Action Type: REMEDIATION  
Date: 06/27/1994  
Action: Soil Vapor Extraction (SVE)

**LUST:**

Global Id: T0606500340  
Status: Open - Case Begin Date  
Status Date: 07/29/1993

Global Id: T0606500340  
Status: Open - Site Assessment  
Status Date: 08/20/1993

Global Id: T0606500340  
Status: Open - Remediation  
Status Date: 06/27/1994

Global Id: T0606500340  
Status: Completed - Case Closed  
Status Date: 07/17/1995

**RIVERSIDE CO. LUST:**

Region: RIVERSIDE  
Facility ID: 93775  
Employee: Boltinghous-LOP  
Site Closed: Yes  
Case Type: Soil only  
Facility Status: closed/action completed  
Casetype Decode: Soil only is impacted  
Fstatus Decode: Closed/Action completed

**90**  
**North**  
**1/2-1**  
**0.575 mi.**  
**3037 ft.**

**WEILAND & COMPANY**  
**3491 COMMERCE**  
**RIVERSIDE, CA 92507**

**ENVIROSTOR S107737593**  
**N/A**

**Relative:**  
**Lower**  
**Actual:**  
**878 ft.**

**ENVIROSTOR:**  
Facility ID: 60000227  
Status: Inactive - Needs Evaluation  
Status Date: 03/06/2006  
Site Code: Not reported  
Site Type: Evaluation  
Site Type Detailed: Evaluation  
Acres: 1.1  
NPL: NO  
Regulatory Agencies: SMBRP, US EPA

Map ID  
Direction  
Distance  
Elevation

MAP FINDINGS

Site

Database(s)

EDR ID Number  
EPA ID Number

**WEILAND & COMPANY (Continued)**

**S107737593**

Lead Agency: SMBRP  
Program Manager: Not reported  
Supervisor: \* Greg Holmes  
Division Branch: Cleanup Cypress  
Assembly: 64  
Senate: 31  
Special Program: EPA - PASI  
Restricted Use: NO  
Site Mgmt Req: NONE SPECIFIED  
Funding: Not Applicable  
Latitude: 33.98156  
Longitude: -117.3651  
APN: NONE SPECIFIED  
Past Use: NONE SPECIFIED  
Potential COC: NONE SPECIFIED  
Confirmed COC: NONE SPECIFIED  
Potential Description: NONE SPECIFIED  
Alias Name: 60000227  
Alias Type: Envirostor ID Number

Completed Info:

Completed Area Name: PROJECT WIDE  
Completed Sub Area Name: Not reported  
Completed Document Type: Site Screening  
Completed Date: 06/13/2006  
Comments: EPA Concurrence June 13,2006.

Future Area Name: Not reported  
Future Sub Area Name: Not reported  
Future Document Type: Not reported  
Future Due Date: Not reported  
Schedule Area Name: Not reported  
Schedule Sub Area Name: Not reported  
Schedule Document Type: Not reported  
Schedule Due Date: Not reported  
Schedule Revised Date: Not reported

91  
NW  
1/2-1  
0.576 mi.  
3040 ft.

**GRIN CHEMICAL COMPANY**  
**3972 MAIN STREET**  
**RIVERSIDE, CA 92501**

**ENVIROSTOR S100201721**  
**N/A**

**Relative:**  
**Lower**

**ENVIROSTOR:**

**Actual:**  
**849 ft.**

Facility ID: 33280007  
Status: No Further Action  
Status Date: 04/01/1985  
Site Code: Not reported  
Site Type: Historical  
Site Type Detailed: \* Historical  
Acres: Not reported  
NPL: NO  
Regulatory Agencies: NONE SPECIFIED  
Lead Agency: NONE SPECIFIED  
Program Manager: Not reported  
Supervisor: Not reported  
Division Branch: Cleanup Cypress  
Assembly: 61

Map ID  
Direction  
Distance  
Elevation

MAP FINDINGS

Site

Database(s)

EDR ID Number  
EPA ID Number

**GRIN CHEMICAL COMPANY (Continued)**

**S100201721**

Senate: 31  
Special Program: \* Site Char & Assess Grant (CERCLA 104)  
Restricted Use: NO  
Site Mgmt Req: NONE SPECIFIED  
Funding: Not reported  
Latitude: 33.98194  
Longitude: -117.3744  
APN: NONE SPECIFIED  
Past Use: NONE  
Potential COC: NONE SPECIFIED No Contaminants found  
Confirmed COC: 31000-NO  
Potential Description: NMA  
Alias Name: ANTIMITE ASSOCIATES  
Alias Type: Alternate Name  
Alias Name: ATLASTA TRANSFORMER CO  
Alias Type: Alternate Name  
Alias Name: BADER TERMINEX COMPANY  
Alias Type: Alternate Name  
Alias Name: BEST MAINTENANCE SUPPLY CO  
Alias Type: Alternate Name  
Alias Name: BREWER & WILSON TERMITE CONTROL  
Alias Type: Alternate Name  
Alias Name: C B BELDEN TERMITE CONTROL  
Alias Type: Alternate Name  
Alias Name: RIVERSIDE CITY HALL  
Alias Type: Alternate Name  
Alias Name: CAD980884951  
Alias Type: EPA Identification Number  
Alias Name: 33280007  
Alias Type: Envirostor ID Number

Completed Info:

Completed Area Name: PROJECT WIDE  
Completed Sub Area Name: Not reported  
Completed Document Type: \* Discovery  
Completed Date: 12/16/1982  
Comments: FACILITY IDENTIFIED ID FROM OLD PHONE BOOK SEARCH 1950,1955

Completed Area Name: PROJECT WIDE  
Completed Sub Area Name: Not reported  
Completed Document Type: Preliminary Assessment Report  
Completed Date: 04/01/1985  
Comments: T/C W/ F.NALL, CITY SENIOR PLANNER - GRIN HAD AN OFFICE IN 3-STORY BLDG.BEFOR CITY HALL CONSTRUCTED. SUBMIT TO EPA PRELIM ASSESS DONE CERCLA 104

Future Area Name: Not reported  
Future Sub Area Name: Not reported  
Future Document Type: Not reported  
Future Due Date: Not reported  
Schedule Area Name: Not reported  
Schedule Sub Area Name: Not reported  
Schedule Document Type: Not reported  
Schedule Due Date: Not reported  
Schedule Revised Date: Not reported

Map ID  
Direction  
Distance  
Elevation

MAP FINDINGS

Site

Database(s) EDR ID Number  
EPA ID Number

92  
NW  
1/2-1  
0.640 mi.  
3377 ft.

RIME'S TIRE SERVICE, INC.  
4150 MARKET STREET  
RIVERSIDE, CA 90040

Notify 65 S100178784  
N/A

Relative: NOTIFY 65:  
Lower Date Reported: Not reported  
Actual: Staff Initials: Not reported  
844 ft. Board File Number: Not reported  
Facility Type: Not reported  
Discharge Date: Not reported  
Issue Date: Not reported  
Incident Description: Not reported

93  
NNE  
1/2-1  
0.654 mi.  
3451 ft.

RIVERSIDE FERTILIZER WORKS  
2622 3RD ST  
RIVERSIDE, CA 92507

ENVIROSTOR S103647597  
N/A

Relative: ENVIROSTOR:  
Lower Facility ID: 60000208  
Actual: Status: Inactive - Needs Evaluation  
885 ft. Status Date: 03/06/2006  
Site Code: Not reported  
Site Type: Evaluation  
Site Type Detailed: Evaluation  
Acres: 1.36  
NPL: NO  
Regulatory Agencies: SMBRP, US EPA  
Lead Agency: SMBRP  
Program Manager: Not reported  
Supervisor: \* Greg Holmes  
Division Branch: Cleanup Cypress  
Assembly: 61  
Senate: 31  
Special Program: EPA - PASI  
Restricted Use: NO  
Site Mgmt Req: NONE SPECIFIED  
Funding: Not Applicable  
Latitude: 33.98251  
Longitude: -117.3633  
APN: 211-021-023  
Past Use: RETAIL  
Potential COC: Perchlorate  
Confirmed COC: 30017-NO  
Potential Description: OTH, SOIL  
Alias Name: Western Farm Service  
Alias Type: Alternate Name  
Alias Name: 211-021-023  
Alias Type: APN  
Alias Name: CAN000908312  
Alias Type: EPA Identification Number  
Alias Name: 60000208  
Alias Type: Envirostor ID Number  
Completed Info:  
Completed Area Name: PROJECT WIDE  
Completed Sub Area Name: Not reported

Map ID  
 Direction  
 Distance  
 Elevation

MAP FINDINGS

Site

Database(s)

EDR ID Number  
 EPA ID Number

**RIVERSIDE FERTILIZER WORKS (Continued)**

**S103647597**

Completed Document Type: Site Screening  
 Completed Date: 06/13/2006  
 Comments: Site Screening Assessment Report submitted to EPA.

Future Area Name: Not reported  
 Future Sub Area Name: Not reported  
 Future Document Type: Not reported  
 Future Due Date: Not reported  
 Schedule Area Name: Not reported  
 Schedule Sub Area Name: Not reported  
 Schedule Document Type: Not reported  
 Schedule Due Date: Not reported  
 Schedule Revised Date: Not reported

**94**  
**NNE**  
**1/2-1**  
**0.764 mi.**  
**4032 ft.**

**SINGLETARY, KING**  
**2675 THIRD**  
**RIVERSIDE, CA 90040**

**Notify 65** **S100179304**  
**N/A**

**Relative:**  
**Lower**  
**Actual:**  
**882 ft.**

NOTIFY 65:  
 Date Reported: Not reported  
 Staff Initials: Not reported  
 Board File Number: Not reported  
 Facility Type: Not reported  
 Discharge Date: Not reported  
 Issue Date: Not reported  
 Incident Description: Not reported

**95**  
**East**  
**1/2-1**  
**0.840 mi.**  
**4437 ft.**

**EASTSIDE ELEMENTARY SCHOOL**  
**UNIVERSITY AVENUE/OTTAWA AVENUE**  
**RIVERSIDE, CA 92507**

**ENVIROSTOR** **S107027259**  
**SCH** **N/A**

**Relative:**  
**Higher**  
**Actual:**  
**947 ft.**

ENVIROSTOR:  
 Facility ID: 33000044  
 Status: Inactive - Needs Evaluation  
 Status Date: 02/07/2007  
 Site Code: 404630  
 Site Type: School Investigation  
 Site Type Detailed: School  
 Acres: 11.5  
 NPL: NO  
 Regulatory Agencies: SMBRP  
 Lead Agency: SMBRP  
 Program Manager: S. Steven Hariri  
 Supervisor: Shahir Haddad  
 Division Branch: Southern California Schools & Brownfields Outreach  
 Assembly: 61  
 Senate: 31  
 Special Program: Not reported  
 Restricted Use: NO  
 Site Mgmt Req: NONE SPECIFIED  
 Funding: School District  
 Latitude: 33.9742

Map ID  
Direction  
Distance  
Elevation

MAP FINDINGS

Site

Database(s)

EDR ID Number  
EPA ID Number

**EASTSIDE ELEMENTARY SCHOOL (Continued)**

**S107027259**

Longitude: -117.3517  
APN: NONE SPECIFIED  
Past Use: \* UNKNOWN  
Potential COC: Benzene Lead Polynuclear aromatic hydrocarbons (PAHs TPH-diesel  
TPH-gas TPH-MOTOR OIL  
Confirmed COC: 30019-NO 30024-NO 30025-NO 30003-NO 30013-NO 3002502-NO  
Potential Description: SOIL  
Alias Name: RIVERSIDE UNIFIED SCHOOL DISTRICT  
Alias Type: Alternate Name  
Alias Name: RIVERSIDE USD-PRPSD EASTSIDE ELEM SCHOOL  
Alias Type: Alternate Name  
Alias Name: 404630  
Alias Type: Project Code (Site Code)  
Alias Name: 33000044  
Alias Type: Envirostor ID Number

Completed Info:

Completed Area Name: PROJECT WIDE  
Completed Sub Area Name: Not reported  
Completed Document Type: Cost Recovery Closeout Memo  
Completed Date: 02/07/2007  
Comments: CRU Completed

Completed Area Name: PROJECT WIDE  
Completed Sub Area Name: Not reported  
Completed Document Type: Preliminary Endangerment Assessment Workplan  
Completed Date: 01/10/2006  
Comments: Field Work Scheduled for 1/16/06

Completed Area Name: PROJECT WIDE  
Completed Sub Area Name: Not reported  
Completed Document Type: Amendment - Order/Agreement  
Completed Date: 04/27/2006  
Comments: Not reported

Completed Area Name: PROJECT WIDE  
Completed Sub Area Name: Not reported  
Completed Document Type: Inactive Status Letter  
Completed Date: 01/16/2007  
Comments: Not reported

Completed Area Name: PROJECT WIDE  
Completed Sub Area Name: Not reported  
Completed Document Type: Environmental Oversight Agreement  
Completed Date: 06/28/2005  
Comments: Not reported

Future Area Name: Not reported  
Future Sub Area Name: Not reported  
Future Document Type: Not reported  
Future Due Date: Not reported  
Schedule Area Name: Not reported  
Schedule Sub Area Name: Not reported  
Schedule Document Type: Not reported  
Schedule Due Date: Not reported  
Schedule Revised Date: Not reported



Map ID  
Direction  
Distance  
Elevation

MAP FINDINGS

Site

Database(s)

EDR ID Number  
EPA ID Number

**EASTSIDE ELEMENTARY SCHOOL (Continued)**

**S107027259**

SCH:

Facility ID: 33000044  
Site Type: School Investigation  
Site Type Detail: School  
Site Mgmt. Req.: NONE SPECIFIED  
Acres: 11.5  
National Priorities List: NO  
Cleanup Oversight Agencies: SMBRP  
Lead Agency: SMBRP  
Lead Agency Description: DTSC - Site Cleanup Program  
Project Manager: S. Steven Hariri  
Supervisor: Shahir Haddad  
Division Branch: Southern California Schools & Brownfields Outreach  
Site Code: 404630  
Assembly: 61  
Senate: 31  
Special Program Status: Not reported  
Status: Inactive - Needs Evaluation  
Status Date: 02/07/2007  
Restricted Use: NO  
Funding: School District  
Latitude: 33.9742  
Longitude: -117.3517  
APN: NONE SPECIFIED  
Past Use: \* UNKNOWN  
Potential COC: Benzene, Lead, Polynuclear aromatic hydrocarbons (PAHs, TPH-diesel, TPH-gas, TPH-MOTOR OIL  
Confirmed COC: 30019-NO, 30024-NO, 30025-NO, 30003-NO, 30013-NO, 3002502-NO  
Potential Description: SOIL  
Alias Name: RIVERSIDE UNIFIED SCHOOL DISTRICT  
Alias Type: Alternate Name  
Alias Name: RIVERSIDE USD-PRPSD EASTSIDE ELEM SCHOOL  
Alias Type: Alternate Name  
Alias Name: 404630  
Alias Type: Project Code (Site Code)  
Alias Name: 33000044  
Alias Type: Envirostor ID Number

Completed Info:

Completed Area Name: PROJECT WIDE  
Completed Sub Area Name: Not reported  
Completed Document Type: Cost Recovery Closeout Memo  
Completed Date: 02/07/2007  
Comments: CRU Completed

Completed Area Name: PROJECT WIDE  
Completed Sub Area Name: Not reported  
Completed Document Type: Preliminary Endangerment Assessment Workplan  
Completed Date: 01/10/2006  
Comments: Field Work Scheduled for 1/16/06

Completed Area Name: PROJECT WIDE  
Completed Sub Area Name: Not reported  
Completed Document Type: Amendment - Order/Agreement  
Completed Date: 04/27/2006  
Comments: Not reported

Map ID  
Direction  
Distance  
Elevation

MAP FINDINGS

Site

Database(s)

EDR ID Number  
EPA ID Number

**EASTSIDE ELEMENTARY SCHOOL (Continued)**

**S107027259**

Completed Area Name: PROJECT WIDE  
Completed Sub Area Name: Not reported  
Completed Document Type: Inactive Status Letter  
Completed Date: 01/16/2007  
Comments: Not reported

Completed Area Name: PROJECT WIDE  
Completed Sub Area Name: Not reported  
Completed Document Type: Environmental Oversight Agreement  
Completed Date: 06/28/2005  
Comments: Not reported

Future Area Name: Not reported  
Future Sub Area Name: Not reported  
Future Document Type: Not reported  
Future Due Date: Not reported  
Schedule Area Name: Not reported  
Schedule Sub Area Name: Not reported  
Schedule Document Type: Not reported  
Schedule Due Date: Not reported  
Schedule Revised Date: Not reported

96  
NNW  
1/2-1  
0.903 mi.  
4769 ft.

**STEARNS DOWNTOWN LIQUOR**  
**4029 7TH**  
**RIVERSIDE, CA 90040**

**Notify 65 S100231512**  
**N/A**

**Relative:**  
**Lower**  
**Actual:**  
**842 ft.**

NOTIFY 65:  
Date Reported: Not reported  
Staff Initials: Not reported  
Board File Number: Not reported  
Facility Type: Not reported  
Discharge Date: Not reported  
Issue Date: Not reported  
Incident Description: Not reported

Count: 2 records.

ORPHAN SUMMARY

City	EDR ID	Site Name	Site Address	Zip	Database(s)
RIVERSIDE	S104970783	UCR - PARKING LOT 6	UNIVERSITY OF CALIF, RIVERSIDE		LUST
RIVERSIDE	S108985921	UCR (PESTICIDE PITS)	N/A UNIVERSITY AVENUE		SLIC

# GOVERNMENT RECORDS SEARCHED / DATA CURRENCY TRACKING

To maintain currency of the following federal and state databases, EDR contacts the appropriate governmental agency on a monthly or quarterly basis, as required.

**Number of Days to Update:** Provides confirmation that EDR is reporting records that have been updated within 90 days from the date the government agency made the information available to the public.

## STANDARD ENVIRONMENTAL RECORDS

### ***Federal NPL site list***

#### **NPL: National Priority List**

National Priorities List (Superfund). The NPL is a subset of CERCLIS and identifies over 1,200 sites for priority cleanup under the Superfund Program. NPL sites may encompass relatively large areas. As such, EDR provides polygon coverage for over 1,000 NPL site boundaries produced by EPA's Environmental Photographic Interpretation Center (EPIC) and regional EPA offices.

Date of Government Version: 12/11/2017	Source: EPA
Date Data Arrived at EDR: 12/22/2017	Telephone: N/A
Date Made Active in Reports: 01/05/2018	Last EDR Contact: 04/27/2018
Number of Days to Update: 14	Next Scheduled EDR Contact: 07/16/2018
	Data Release Frequency: Quarterly

#### **NPL Site Boundaries**

##### **Sources:**

EPA's Environmental Photographic Interpretation Center (EPIC)  
Telephone: 202-564-7333

EPA Region 1  
Telephone 617-918-1143

EPA Region 6  
Telephone: 214-655-6659

EPA Region 3  
Telephone 215-814-5418

EPA Region 7  
Telephone: 913-551-7247

EPA Region 4  
Telephone 404-562-8033

EPA Region 8  
Telephone: 303-312-6774

EPA Region 5  
Telephone 312-886-6686

EPA Region 9  
Telephone: 415-947-4246

EPA Region 10  
Telephone 206-553-8665

#### **Proposed NPL: Proposed National Priority List Sites**

A site that has been proposed for listing on the National Priorities List through the issuance of a proposed rule in the Federal Register. EPA then accepts public comments on the site, responds to the comments, and places on the NPL those sites that continue to meet the requirements for listing.

Date of Government Version: 12/11/2017	Source: EPA
Date Data Arrived at EDR: 12/22/2017	Telephone: N/A
Date Made Active in Reports: 01/05/2018	Last EDR Contact: 04/27/2018
Number of Days to Update: 14	Next Scheduled EDR Contact: 07/16/2018
	Data Release Frequency: Quarterly

#### **NPL LIENS: Federal Superfund Liens**

Federal Superfund Liens. Under the authority granted the USEPA by CERCLA of 1980, the USEPA has the authority to file liens against real property in order to recover remedial action expenditures or when the property owner received notification of potential liability. USEPA compiles a listing of filed notices of Superfund Liens.

Date of Government Version: 10/15/1991	Source: EPA
Date Data Arrived at EDR: 02/02/1994	Telephone: 202-564-4267
Date Made Active in Reports: 03/30/1994	Last EDR Contact: 08/15/2011
Number of Days to Update: 56	Next Scheduled EDR Contact: 11/28/2011
	Data Release Frequency: No Update Planned

# GOVERNMENT RECORDS SEARCHED / DATA CURRENCY TRACKING

## ***Federal Delisted NPL site list***

### Delisted NPL: National Priority List Deletions

The National Oil and Hazardous Substances Pollution Contingency Plan (NCP) establishes the criteria that the EPA uses to delete sites from the NPL. In accordance with 40 CFR 300.425.(e), sites may be deleted from the NPL where no further response is appropriate.

Date of Government Version: 12/11/2017	Source: EPA
Date Data Arrived at EDR: 12/22/2017	Telephone: N/A
Date Made Active in Reports: 01/05/2018	Last EDR Contact: 04/27/2018
Number of Days to Update: 14	Next Scheduled EDR Contact: 07/16/2018
	Data Release Frequency: Quarterly

## ***Federal CERCLIS list***

### FEDERAL FACILITY: Federal Facility Site Information listing

A listing of National Priority List (NPL) and Base Realignment and Closure (BRAC) sites found in the Comprehensive Environmental Response, Compensation and Liability Information System (CERCLIS) Database where EPA Federal Facilities Restoration and Reuse Office is involved in cleanup activities.

Date of Government Version: 11/07/2016	Source: Environmental Protection Agency
Date Data Arrived at EDR: 01/05/2017	Telephone: 703-603-8704
Date Made Active in Reports: 04/07/2017	Last EDR Contact: 04/06/2018
Number of Days to Update: 92	Next Scheduled EDR Contact: 07/16/2018
	Data Release Frequency: Varies

### SEMS: Superfund Enterprise Management System

SEMS (Superfund Enterprise Management System) tracks hazardous waste sites, potentially hazardous waste sites, and remedial activities performed in support of EPA's Superfund Program across the United States. The list was formerly know as CERCLIS, renamed to SEMS by the EPA in 2015. The list contains data on potentially hazardous waste sites that have been reported to the USEPA by states, municipalities, private companies and private persons, pursuant to Section 103 of the Comprehensive Environmental Response, Compensation, and Liability Act (CERCLA). This dataset also contains sites which are either proposed to or on the National Priorities List (NPL) and the sites which are in the screening and assessment phase for possible inclusion on the NPL.

Date of Government Version: 01/09/2018	Source: EPA
Date Data Arrived at EDR: 02/06/2018	Telephone: 800-424-9346
Date Made Active in Reports: 04/13/2018	Last EDR Contact: 04/27/2018
Number of Days to Update: 66	Next Scheduled EDR Contact: 07/30/2018
	Data Release Frequency: Quarterly

## ***Federal CERCLIS NFRAP site list***

### SEMS-ARCHIVE: Superfund Enterprise Management System Archive

# GOVERNMENT RECORDS SEARCHED / DATA CURRENCY TRACKING

SEMS-ARCHIVE (Superfund Enterprise Management System Archive) tracks sites that have no further interest under the Federal Superfund Program based on available information. The list was formerly known as the CERCLIS-NFRAP, renamed to SEMS ARCHIVE by the EPA in 2015. EPA may perform a minimal level of assessment work at a site while it is archived if site conditions change and/or new information becomes available. Archived sites have been removed and archived from the inventory of SEMS sites. Archived status indicates that, to the best of EPA's knowledge, assessment at a site has been completed and that EPA has determined no further steps will be taken to list the site on the National Priorities List (NPL), unless information indicates this decision was not appropriate or other considerations require a recommendation for listing at a later time. The decision does not necessarily mean that there is no hazard associated with a given site; it only means that, based upon available information, the location is not judged to be potential NPL site.

Date of Government Version: 01/09/2018	Source: EPA
Date Data Arrived at EDR: 02/06/2018	Telephone: 800-424-9346
Date Made Active in Reports: 04/13/2018	Last EDR Contact: 04/27/2018
Number of Days to Update: 66	Next Scheduled EDR Contact: 07/30/2018
	Data Release Frequency: Quarterly

## ***Federal RCRA CORRACTS facilities list***

CORRACTS: Corrective Action Report

CORRACTS identifies hazardous waste handlers with RCRA corrective action activity.

Date of Government Version: 12/11/2017	Source: EPA
Date Data Arrived at EDR: 12/26/2017	Telephone: 800-424-9346
Date Made Active in Reports: 02/09/2018	Last EDR Contact: 03/28/2018
Number of Days to Update: 45	Next Scheduled EDR Contact: 07/09/2018
	Data Release Frequency: Quarterly

## ***Federal RCRA non-CORRACTS TSD facilities list***

RCRA-TSDF: RCRA - Treatment, Storage and Disposal

RCRAInfo is EPA's comprehensive information system, providing access to data supporting the Resource Conservation and Recovery Act (RCRA) of 1976 and the Hazardous and Solid Waste Amendments (HSWA) of 1984. The database includes selective information on sites which generate, transport, store, treat and/or dispose of hazardous waste as defined by the Resource Conservation and Recovery Act (RCRA). Transporters are individuals or entities that move hazardous waste from the generator offsite to a facility that can recycle, treat, store, or dispose of the waste. TSDFs treat, store, or dispose of the waste.

Date of Government Version: 12/11/2017	Source: Environmental Protection Agency
Date Data Arrived at EDR: 12/26/2017	Telephone: (415) 495-8895
Date Made Active in Reports: 02/09/2018	Last EDR Contact: 03/28/2018
Number of Days to Update: 45	Next Scheduled EDR Contact: 07/09/2018
	Data Release Frequency: Quarterly

## ***Federal RCRA generators list***

RCRA-LQG: RCRA - Large Quantity Generators

RCRAInfo is EPA's comprehensive information system, providing access to data supporting the Resource Conservation and Recovery Act (RCRA) of 1976 and the Hazardous and Solid Waste Amendments (HSWA) of 1984. The database includes selective information on sites which generate, transport, store, treat and/or dispose of hazardous waste as defined by the Resource Conservation and Recovery Act (RCRA). Large quantity generators (LQGs) generate over 1,000 kilograms (kg) of hazardous waste, or over 1 kg of acutely hazardous waste per month.

Date of Government Version: 12/11/2017	Source: Environmental Protection Agency
Date Data Arrived at EDR: 12/26/2017	Telephone: (415) 495-8895
Date Made Active in Reports: 02/09/2018	Last EDR Contact: 03/28/2018
Number of Days to Update: 45	Next Scheduled EDR Contact: 07/09/2018
	Data Release Frequency: Quarterly

# GOVERNMENT RECORDS SEARCHED / DATA CURRENCY TRACKING

## RCRA-SQG: RCRA - Small Quantity Generators

RCRAInfo is EPA's comprehensive information system, providing access to data supporting the Resource Conservation and Recovery Act (RCRA) of 1976 and the Hazardous and Solid Waste Amendments (HSWA) of 1984. The database includes selective information on sites which generate, transport, store, treat and/or dispose of hazardous waste as defined by the Resource Conservation and Recovery Act (RCRA). Small quantity generators (SQGs) generate between 100 kg and 1,000 kg of hazardous waste per month.

Date of Government Version: 12/11/2017	Source: Environmental Protection Agency
Date Data Arrived at EDR: 12/26/2017	Telephone: (415) 495-8895
Date Made Active in Reports: 02/09/2018	Last EDR Contact: 03/28/2018
Number of Days to Update: 45	Next Scheduled EDR Contact: 07/09/2018
	Data Release Frequency: Quarterly

## RCRA-CESQG: RCRA - Conditionally Exempt Small Quantity Generators

RCRAInfo is EPA's comprehensive information system, providing access to data supporting the Resource Conservation and Recovery Act (RCRA) of 1976 and the Hazardous and Solid Waste Amendments (HSWA) of 1984. The database includes selective information on sites which generate, transport, store, treat and/or dispose of hazardous waste as defined by the Resource Conservation and Recovery Act (RCRA). Conditionally exempt small quantity generators (CESQGs) generate less than 100 kg of hazardous waste, or less than 1 kg of acutely hazardous waste per month.

Date of Government Version: 12/11/2017	Source: Environmental Protection Agency
Date Data Arrived at EDR: 12/26/2017	Telephone: (415) 495-8895
Date Made Active in Reports: 02/09/2018	Last EDR Contact: 03/28/2018
Number of Days to Update: 45	Next Scheduled EDR Contact: 07/09/2018
	Data Release Frequency: Quarterly

## ***Federal institutional controls / engineering controls registries***

### LUCIS: Land Use Control Information System

LUCIS contains records of land use control information pertaining to the former Navy Base Realignment and Closure properties.

Date of Government Version: 05/22/2017	Source: Department of the Navy
Date Data Arrived at EDR: 06/13/2017	Telephone: 843-820-7326
Date Made Active in Reports: 09/15/2017	Last EDR Contact: 02/09/2018
Number of Days to Update: 94	Next Scheduled EDR Contact: 05/28/2018
	Data Release Frequency: Varies

### US ENG CONTROLS: Engineering Controls Sites List

A listing of sites with engineering controls in place. Engineering controls include various forms of caps, building foundations, liners, and treatment methods to create pathway elimination for regulated substances to enter environmental media or effect human health.

Date of Government Version: 11/13/2017	Source: Environmental Protection Agency
Date Data Arrived at EDR: 11/27/2017	Telephone: 703-603-0695
Date Made Active in Reports: 02/09/2018	Last EDR Contact: 02/27/2018
Number of Days to Update: 74	Next Scheduled EDR Contact: 06/11/2018
	Data Release Frequency: Varies

### US INST CONTROL: Sites with Institutional Controls

A listing of sites with institutional controls in place. Institutional controls include administrative measures, such as groundwater use restrictions, construction restrictions, property use restrictions, and post remediation care requirements intended to prevent exposure to contaminants remaining on site. Deed restrictions are generally required as part of the institutional controls.

Date of Government Version: 11/13/2017	Source: Environmental Protection Agency
Date Data Arrived at EDR: 11/27/2017	Telephone: 703-603-0695
Date Made Active in Reports: 02/09/2018	Last EDR Contact: 02/27/2018
Number of Days to Update: 74	Next Scheduled EDR Contact: 06/11/2018
	Data Release Frequency: Varies

# GOVERNMENT RECORDS SEARCHED / DATA CURRENCY TRACKING

## **Federal ERNS list**

ERNS: Emergency Response Notification System

Emergency Response Notification System. ERNS records and stores information on reported releases of oil and hazardous substances.

Date of Government Version: 01/16/2018  
Date Data Arrived at EDR: 01/19/2018  
Date Made Active in Reports: 03/23/2018  
Number of Days to Update: 63

Source: National Response Center, United States Coast Guard  
Telephone: 202-267-2180  
Last EDR Contact: 03/27/2018  
Next Scheduled EDR Contact: 07/09/2018  
Data Release Frequency: Quarterly

## **State- and tribal - equivalent NPL**

RESPONSE: State Response Sites

Identifies confirmed release sites where DTSC is involved in remediation, either in a lead or oversight capacity. These confirmed release sites are generally high-priority and high potential risk.

Date of Government Version: 01/30/2018  
Date Data Arrived at EDR: 01/31/2018  
Date Made Active in Reports: 03/19/2018  
Number of Days to Update: 47

Source: Department of Toxic Substances Control  
Telephone: 916-323-3400  
Last EDR Contact: 05/02/2018  
Next Scheduled EDR Contact: 08/13/2018  
Data Release Frequency: Quarterly

## **State- and tribal - equivalent CERCLIS**

ENVIROSTOR: EnviroStor Database

The Department of Toxic Substances Control's (DTSC's) Site Mitigation and Brownfields Reuse Program's (SMBRP's) EnviroStor database identifies sites that have known contamination or sites for which there may be reasons to investigate further. The database includes the following site types: Federal Superfund sites (National Priorities List (NPL)); State Response, including Military Facilities and State Superfund; Voluntary Cleanup; and School sites. EnviroStor provides similar information to the information that was available in CalSites, and provides additional site information, including, but not limited to, identification of formerly-contaminated properties that have been released for reuse, properties where environmental deed restrictions have been recorded to prevent inappropriate land uses, and risk characterization information that is used to assess potential impacts to public health and the environment at contaminated sites.

Date of Government Version: 01/30/2018  
Date Data Arrived at EDR: 01/31/2018  
Date Made Active in Reports: 03/19/2018  
Number of Days to Update: 47

Source: Department of Toxic Substances Control  
Telephone: 916-323-3400  
Last EDR Contact: 05/02/2018  
Next Scheduled EDR Contact: 08/13/2018  
Data Release Frequency: Quarterly

## **State and tribal landfill and/or solid waste disposal site lists**

SWF/LF (SWIS): Solid Waste Information System

Active, Closed and Inactive Landfills. SWF/LF records typically contain an inventory of solid waste disposal facilities or landfills. These may be active or inactive facilities or open dumps that failed to meet RCRA Section 4004 criteria for solid waste landfills or disposal sites.

Date of Government Version: 02/12/2018  
Date Data Arrived at EDR: 02/14/2018  
Date Made Active in Reports: 04/03/2018  
Number of Days to Update: 48

Source: Department of Resources Recycling and Recovery  
Telephone: 916-341-6320  
Last EDR Contact: 02/14/2018  
Next Scheduled EDR Contact: 05/28/2018  
Data Release Frequency: Quarterly

## **State and tribal leaking storage tank lists**



# GOVERNMENT RECORDS SEARCHED / DATA CURRENCY TRACKING

## LUST REG 6V: Leaking Underground Storage Tank Case Listing

Leaking Underground Storage Tank locations. Inyo, Kern, Los Angeles, Mono, San Bernardino counties.

Date of Government Version: 06/07/2005	Source: California Regional Water Quality Control Board Victorville Branch Office (6)
Date Data Arrived at EDR: 06/07/2005	Telephone: 760-241-7365
Date Made Active in Reports: 06/29/2005	Last EDR Contact: 09/12/2011
Number of Days to Update: 22	Next Scheduled EDR Contact: 12/26/2011
	Data Release Frequency: No Update Planned

## LUST REG 9: Leaking Underground Storage Tank Report

Orange, Riverside, San Diego counties. For more current information, please refer to the State Water Resources Control Board's LUST database.

Date of Government Version: 03/01/2001	Source: California Regional Water Quality Control Board San Diego Region (9)
Date Data Arrived at EDR: 04/23/2001	Telephone: 858-637-5595
Date Made Active in Reports: 05/21/2001	Last EDR Contact: 09/26/2011
Number of Days to Update: 28	Next Scheduled EDR Contact: 01/09/2012
	Data Release Frequency: No Update Planned

## LUST: Leaking Underground Fuel Tank Report (GEOTRACKER)

Leaking Underground Storage Tank (LUST) Sites included in GeoTracker. GeoTracker is the Water Boards data management system for sites that impact, or have the potential to impact, water quality in California, with emphasis on groundwater.

Date of Government Version: 03/12/2018	Source: State Water Resources Control Board
Date Data Arrived at EDR: 03/14/2018	Telephone: see region list
Date Made Active in Reports: 03/21/2018	Last EDR Contact: 03/14/2018
Number of Days to Update: 7	Next Scheduled EDR Contact: 06/25/2018
	Data Release Frequency: Quarterly

## LUST REG 7: Leaking Underground Storage Tank Case Listing

Leaking Underground Storage Tank locations. Imperial, Riverside, San Diego, Santa Barbara counties.

Date of Government Version: 02/26/2004	Source: California Regional Water Quality Control Board Colorado River Basin Region (7)
Date Data Arrived at EDR: 02/26/2004	Telephone: 760-776-8943
Date Made Active in Reports: 03/24/2004	Last EDR Contact: 08/01/2011
Number of Days to Update: 27	Next Scheduled EDR Contact: 11/14/2011
	Data Release Frequency: No Update Planned

## LUST REG 8: Leaking Underground Storage Tanks

California Regional Water Quality Control Board Santa Ana Region (8). For more current information, please refer to the State Water Resources Control Board's LUST database.

Date of Government Version: 02/14/2005	Source: California Regional Water Quality Control Board Santa Ana Region (8)
Date Data Arrived at EDR: 02/15/2005	Telephone: 909-782-4496
Date Made Active in Reports: 03/28/2005	Last EDR Contact: 08/15/2011
Number of Days to Update: 41	Next Scheduled EDR Contact: 11/28/2011
	Data Release Frequency: Varies

## LUST REG 6L: Leaking Underground Storage Tank Case Listing

For more current information, please refer to the State Water Resources Control Board's LUST database.

Date of Government Version: 09/09/2003	Source: California Regional Water Quality Control Board Lahontan Region (6)
Date Data Arrived at EDR: 09/10/2003	Telephone: 530-542-5572
Date Made Active in Reports: 10/07/2003	Last EDR Contact: 09/12/2011
Number of Days to Update: 27	Next Scheduled EDR Contact: 12/26/2011
	Data Release Frequency: No Update Planned

## LUST REG 5: Leaking Underground Storage Tank Database

Leaking Underground Storage Tank locations. Alameda, Alpine, Amador, Butte, Colusa, Contra Costa, Calveras, El Dorado, Fresno, Glenn, Kern, Kings, Lake, Lassen, Madera, Mariposa, Merced, Modoc, Napa, Nevada, Placer, Plumas, Sacramento, San Joaquin, Shasta, Solano, Stanislaus, Sutter, Tehama, Tulare, Tuolumne, Yolo, Yuba counties.

# GOVERNMENT RECORDS SEARCHED / DATA CURRENCY TRACKING

Date of Government Version: 07/01/2008  
Date Data Arrived at EDR: 07/22/2008  
Date Made Active in Reports: 07/31/2008  
Number of Days to Update: 9

Source: California Regional Water Quality Control Board Central Valley Region (5)  
Telephone: 916-464-4834  
Last EDR Contact: 07/01/2011  
Next Scheduled EDR Contact: 10/17/2011  
Data Release Frequency: No Update Planned

## LUST REG 4: Underground Storage Tank Leak List

Los Angeles, Ventura counties. For more current information, please refer to the State Water Resources Control Board's LUST database.

Date of Government Version: 09/07/2004  
Date Data Arrived at EDR: 09/07/2004  
Date Made Active in Reports: 10/12/2004  
Number of Days to Update: 35

Source: California Regional Water Quality Control Board Los Angeles Region (4)  
Telephone: 213-576-6710  
Last EDR Contact: 09/06/2011  
Next Scheduled EDR Contact: 12/19/2011  
Data Release Frequency: No Update Planned

## LUST REG 3: Leaking Underground Storage Tank Database

Leaking Underground Storage Tank locations. Monterey, San Benito, San Luis Obispo, Santa Barbara, Santa Cruz counties.

Date of Government Version: 05/19/2003  
Date Data Arrived at EDR: 05/19/2003  
Date Made Active in Reports: 06/02/2003  
Number of Days to Update: 14

Source: California Regional Water Quality Control Board Central Coast Region (3)  
Telephone: 805-542-4786  
Last EDR Contact: 07/18/2011  
Next Scheduled EDR Contact: 10/31/2011  
Data Release Frequency: No Update Planned

## LUST REG 2: Fuel Leak List

Leaking Underground Storage Tank locations. Alameda, Contra Costa, Marin, Napa, San Francisco, San Mateo, Santa Clara, Solano, Sonoma counties.

Date of Government Version: 09/30/2004  
Date Data Arrived at EDR: 10/20/2004  
Date Made Active in Reports: 11/19/2004  
Number of Days to Update: 30

Source: California Regional Water Quality Control Board San Francisco Bay Region (2)  
Telephone: 510-622-2433  
Last EDR Contact: 09/19/2011  
Next Scheduled EDR Contact: 01/02/2012  
Data Release Frequency: Quarterly

## LUST REG 1: Active Toxic Site Investigation

Del Norte, Humboldt, Lake, Mendocino, Modoc, Siskiyou, Sonoma, Trinity counties. For more current information, please refer to the State Water Resources Control Board's LUST database.

Date of Government Version: 02/01/2001  
Date Data Arrived at EDR: 02/28/2001  
Date Made Active in Reports: 03/29/2001  
Number of Days to Update: 29

Source: California Regional Water Quality Control Board North Coast (1)  
Telephone: 707-570-3769  
Last EDR Contact: 08/01/2011  
Next Scheduled EDR Contact: 11/14/2011  
Data Release Frequency: No Update Planned

## INDIAN LUST R8: Leaking Underground Storage Tanks on Indian Land

LUSTs on Indian land in Colorado, Montana, North Dakota, South Dakota, Utah and Wyoming.

Date of Government Version: 10/12/2017  
Date Data Arrived at EDR: 01/23/2018  
Date Made Active in Reports: 04/13/2018  
Number of Days to Update: 80

Source: EPA Region 8  
Telephone: 303-312-6271  
Last EDR Contact: 04/27/2018  
Next Scheduled EDR Contact: 08/06/2018  
Data Release Frequency: Varies

## INDIAN LUST R7: Leaking Underground Storage Tanks on Indian Land

LUSTs on Indian land in Iowa, Kansas, and Nebraska

Date of Government Version: 10/12/2017  
Date Data Arrived at EDR: 01/23/2018  
Date Made Active in Reports: 04/13/2018  
Number of Days to Update: 80

Source: EPA Region 7  
Telephone: 913-551-7003  
Last EDR Contact: 04/27/2018  
Next Scheduled EDR Contact: 08/06/2018  
Data Release Frequency: Varies

# GOVERNMENT RECORDS SEARCHED / DATA CURRENCY TRACKING

INDIAN LUST R4: Leaking Underground Storage Tanks on Indian Land  
LUSTs on Indian land in Florida, Mississippi and North Carolina.

Date of Government Version: 10/14/2017	Source: EPA Region 4
Date Data Arrived at EDR: 01/23/2018	Telephone: 404-562-8677
Date Made Active in Reports: 04/13/2018	Last EDR Contact: 04/27/2018
Number of Days to Update: 80	Next Scheduled EDR Contact: 08/06/2018
	Data Release Frequency: Varies

INDIAN LUST R5: Leaking Underground Storage Tanks on Indian Land  
Leaking underground storage tanks located on Indian Land in Michigan, Minnesota and Wisconsin.

Date of Government Version: 10/16/2017	Source: EPA, Region 5
Date Data Arrived at EDR: 01/23/2018	Telephone: 312-886-7439
Date Made Active in Reports: 04/13/2018	Last EDR Contact: 04/27/2018
Number of Days to Update: 80	Next Scheduled EDR Contact: 08/06/2018
	Data Release Frequency: Varies

INDIAN LUST R1: Leaking Underground Storage Tanks on Indian Land  
A listing of leaking underground storage tank locations on Indian Land.

Date of Government Version: 10/14/2017	Source: EPA Region 1
Date Data Arrived at EDR: 01/23/2018	Telephone: 617-918-1313
Date Made Active in Reports: 04/13/2018	Last EDR Contact: 04/27/2018
Number of Days to Update: 80	Next Scheduled EDR Contact: 08/06/2018
	Data Release Frequency: Varies

INDIAN LUST R9: Leaking Underground Storage Tanks on Indian Land  
LUSTs on Indian land in Arizona, California, New Mexico and Nevada

Date of Government Version: 09/30/2017	Source: Environmental Protection Agency
Date Data Arrived at EDR: 01/23/2018	Telephone: 415-972-3372
Date Made Active in Reports: 04/13/2018	Last EDR Contact: 04/27/2018
Number of Days to Update: 80	Next Scheduled EDR Contact: 08/06/2018
	Data Release Frequency: Varies

INDIAN LUST R10: Leaking Underground Storage Tanks on Indian Land  
LUSTs on Indian land in Alaska, Idaho, Oregon and Washington.

Date of Government Version: 10/24/2017	Source: EPA Region 10
Date Data Arrived at EDR: 01/23/2018	Telephone: 206-553-2857
Date Made Active in Reports: 04/13/2018	Last EDR Contact: 04/27/2018
Number of Days to Update: 80	Next Scheduled EDR Contact: 08/06/2018
	Data Release Frequency: Varies

INDIAN LUST R6: Leaking Underground Storage Tanks on Indian Land  
LUSTs on Indian land in New Mexico and Oklahoma.

Date of Government Version: 01/06/2018	Source: EPA Region 6
Date Data Arrived at EDR: 01/23/2018	Telephone: 214-665-6597
Date Made Active in Reports: 04/13/2018	Last EDR Contact: 04/27/2018
Number of Days to Update: 80	Next Scheduled EDR Contact: 08/06/2018
	Data Release Frequency: Varies

SLIC: Statewide SLIC Cases (GEOTRACKER)

Cleanup Program Sites (CPS; also known as Site Cleanups [SC] and formerly known as Spills, Leaks, Investigations, and Cleanups [SLIC] sites) included in GeoTracker. GeoTracker is the Water Boards data management system for sites that impact, or have the potential to impact, water quality in California, with emphasis on groundwater.

Date of Government Version: 03/12/2018	Source: State Water Resources Control Board
Date Data Arrived at EDR: 03/14/2018	Telephone: 866-480-1028
Date Made Active in Reports: 03/21/2018	Last EDR Contact: 12/12/2018
Number of Days to Update: 7	Next Scheduled EDR Contact: 06/25/2018
	Data Release Frequency: Varies

# GOVERNMENT RECORDS SEARCHED / DATA CURRENCY TRACKING

## SLIC REG 1: Active Toxic Site Investigations

The SLIC (Spills, Leaks, Investigations and Cleanup) program is designed to protect and restore water quality from spills, leaks, and similar discharges.

Date of Government Version: 04/03/2003  
Date Data Arrived at EDR: 04/07/2003  
Date Made Active in Reports: 04/25/2003  
Number of Days to Update: 18

Source: California Regional Water Quality Control Board, North Coast Region (1)  
Telephone: 707-576-2220  
Last EDR Contact: 08/01/2011  
Next Scheduled EDR Contact: 11/14/2011  
Data Release Frequency: No Update Planned

## SLIC REG 2: Spills, Leaks, Investigation & Cleanup Cost Recovery Listing

The SLIC (Spills, Leaks, Investigations and Cleanup) program is designed to protect and restore water quality from spills, leaks, and similar discharges.

Date of Government Version: 09/30/2004  
Date Data Arrived at EDR: 10/20/2004  
Date Made Active in Reports: 11/19/2004  
Number of Days to Update: 30

Source: Regional Water Quality Control Board San Francisco Bay Region (2)  
Telephone: 510-286-0457  
Last EDR Contact: 09/19/2011  
Next Scheduled EDR Contact: 01/02/2012  
Data Release Frequency: Quarterly

## SLIC REG 3: Spills, Leaks, Investigation & Cleanup Cost Recovery Listing

The SLIC (Spills, Leaks, Investigations and Cleanup) program is designed to protect and restore water quality from spills, leaks, and similar discharges.

Date of Government Version: 05/18/2006  
Date Data Arrived at EDR: 05/18/2006  
Date Made Active in Reports: 06/15/2006  
Number of Days to Update: 28

Source: California Regional Water Quality Control Board Central Coast Region (3)  
Telephone: 805-549-3147  
Last EDR Contact: 07/18/2011  
Next Scheduled EDR Contact: 10/31/2011  
Data Release Frequency: Semi-Annually

## SLIC REG 4: Spills, Leaks, Investigation & Cleanup Cost Recovery Listing

The SLIC (Spills, Leaks, Investigations and Cleanup) program is designed to protect and restore water quality from spills, leaks, and similar discharges.

Date of Government Version: 11/17/2004  
Date Data Arrived at EDR: 11/18/2004  
Date Made Active in Reports: 01/04/2005  
Number of Days to Update: 47

Source: Region Water Quality Control Board Los Angeles Region (4)  
Telephone: 213-576-6600  
Last EDR Contact: 07/01/2011  
Next Scheduled EDR Contact: 10/17/2011  
Data Release Frequency: Varies

## SLIC REG 5: Spills, Leaks, Investigation & Cleanup Cost Recovery Listing

The SLIC (Spills, Leaks, Investigations and Cleanup) program is designed to protect and restore water quality from spills, leaks, and similar discharges.

Date of Government Version: 04/01/2005  
Date Data Arrived at EDR: 04/05/2005  
Date Made Active in Reports: 04/21/2005  
Number of Days to Update: 16

Source: Regional Water Quality Control Board Central Valley Region (5)  
Telephone: 916-464-3291  
Last EDR Contact: 09/12/2011  
Next Scheduled EDR Contact: 12/26/2011  
Data Release Frequency: Semi-Annually

## SLIC REG 6V: Spills, Leaks, Investigation & Cleanup Cost Recovery Listing

The SLIC (Spills, Leaks, Investigations and Cleanup) program is designed to protect and restore water quality from spills, leaks, and similar discharges.

Date of Government Version: 05/24/2005  
Date Data Arrived at EDR: 05/25/2005  
Date Made Active in Reports: 06/16/2005  
Number of Days to Update: 22

Source: Regional Water Quality Control Board, Victorville Branch  
Telephone: 619-241-6583  
Last EDR Contact: 08/15/2011  
Next Scheduled EDR Contact: 11/28/2011  
Data Release Frequency: Semi-Annually

# GOVERNMENT RECORDS SEARCHED / DATA CURRENCY TRACKING

## SLIC REG 6L: SLIC Sites

The SLIC (Spills, Leaks, Investigations and Cleanup) program is designed to protect and restore water quality from spills, leaks, and similar discharges.

Date of Government Version: 09/07/2004  
Date Data Arrived at EDR: 09/07/2004  
Date Made Active in Reports: 10/12/2004  
Number of Days to Update: 35

Source: California Regional Water Quality Control Board, Lahontan Region  
Telephone: 530-542-5574  
Last EDR Contact: 08/15/2011  
Next Scheduled EDR Contact: 11/28/2011  
Data Release Frequency: No Update Planned

## SLIC REG 7: SLIC List

The SLIC (Spills, Leaks, Investigations and Cleanup) program is designed to protect and restore water quality from spills, leaks, and similar discharges.

Date of Government Version: 11/24/2004  
Date Data Arrived at EDR: 11/29/2004  
Date Made Active in Reports: 01/04/2005  
Number of Days to Update: 36

Source: California Regional Quality Control Board, Colorado River Basin Region  
Telephone: 760-346-7491  
Last EDR Contact: 08/01/2011  
Next Scheduled EDR Contact: 11/14/2011  
Data Release Frequency: No Update Planned

## SLIC REG 8: Spills, Leaks, Investigation & Cleanup Cost Recovery Listing

The SLIC (Spills, Leaks, Investigations and Cleanup) program is designed to protect and restore water quality from spills, leaks, and similar discharges.

Date of Government Version: 04/03/2008  
Date Data Arrived at EDR: 04/03/2008  
Date Made Active in Reports: 04/14/2008  
Number of Days to Update: 11

Source: California Region Water Quality Control Board Santa Ana Region (8)  
Telephone: 951-782-3298  
Last EDR Contact: 09/12/2011  
Next Scheduled EDR Contact: 12/26/2011  
Data Release Frequency: Semi-Annually

## SLIC REG 9: Spills, Leaks, Investigation & Cleanup Cost Recovery Listing

The SLIC (Spills, Leaks, Investigations and Cleanup) program is designed to protect and restore water quality from spills, leaks, and similar discharges.

Date of Government Version: 09/10/2007  
Date Data Arrived at EDR: 09/11/2007  
Date Made Active in Reports: 09/28/2007  
Number of Days to Update: 17

Source: California Regional Water Quality Control Board San Diego Region (9)  
Telephone: 858-467-2980  
Last EDR Contact: 08/08/2011  
Next Scheduled EDR Contact: 11/21/2011  
Data Release Frequency: Annually

## **State and tribal registered storage tank lists**

### FEMA UST: Underground Storage Tank Listing

A listing of all FEMA owned underground storage tanks.

Date of Government Version: 05/15/2017  
Date Data Arrived at EDR: 05/30/2017  
Date Made Active in Reports: 10/13/2017  
Number of Days to Update: 136

Source: FEMA  
Telephone: 202-646-5797  
Last EDR Contact: 04/13/2018  
Next Scheduled EDR Contact: 07/23/2018  
Data Release Frequency: Varies

### UST: Active UST Facilities

Active UST facilities gathered from the local regulatory agencies

Date of Government Version: 03/12/2018  
Date Data Arrived at EDR: 03/14/2018  
Date Made Active in Reports: 03/29/2018  
Number of Days to Update: 15

Source: SWRCB  
Telephone: 916-341-5851  
Last EDR Contact: 03/14/2018  
Next Scheduled EDR Contact: 06/25/2018  
Data Release Frequency: Semi-Annually

# GOVERNMENT RECORDS SEARCHED / DATA CURRENCY TRACKING

## AST: Aboveground Petroleum Storage Tank Facilities

A listing of aboveground storage tank petroleum storage tank locations.

Date of Government Version: 07/06/2016	Source: California Environmental Protection Agency
Date Data Arrived at EDR: 07/12/2016	Telephone: 916-327-5092
Date Made Active in Reports: 09/19/2016	Last EDR Contact: 03/21/2018
Number of Days to Update: 69	Next Scheduled EDR Contact: 07/09/2018
	Data Release Frequency: Quarterly

## INDIAN UST R4: Underground Storage Tanks on Indian Land

The Indian Underground Storage Tank (UST) database provides information about underground storage tanks on Indian land in EPA Region 4 (Alabama, Florida, Georgia, Kentucky, Mississippi, North Carolina, South Carolina, Tennessee and Tribal Nations)

Date of Government Version: 10/14/2017	Source: EPA Region 4
Date Data Arrived at EDR: 01/23/2018	Telephone: 404-562-9424
Date Made Active in Reports: 04/13/2018	Last EDR Contact: 04/27/2018
Number of Days to Update: 80	Next Scheduled EDR Contact: 08/06/2018
	Data Release Frequency: Varies

## INDIAN UST R6: Underground Storage Tanks on Indian Land

The Indian Underground Storage Tank (UST) database provides information about underground storage tanks on Indian land in EPA Region 6 (Louisiana, Arkansas, Oklahoma, New Mexico, Texas and 65 Tribes).

Date of Government Version: 04/24/2017	Source: EPA Region 6
Date Data Arrived at EDR: 07/27/2017	Telephone: 214-665-7591
Date Made Active in Reports: 12/08/2017	Last EDR Contact: 04/27/2018
Number of Days to Update: 134	Next Scheduled EDR Contact: 08/06/2018
	Data Release Frequency: Varies

## INDIAN UST R8: Underground Storage Tanks on Indian Land

The Indian Underground Storage Tank (UST) database provides information about underground storage tanks on Indian land in EPA Region 8 (Colorado, Montana, North Dakota, South Dakota, Utah, Wyoming and 27 Tribal Nations).

Date of Government Version: 10/12/2017	Source: EPA Region 8
Date Data Arrived at EDR: 01/23/2018	Telephone: 303-312-6137
Date Made Active in Reports: 04/13/2018	Last EDR Contact: 04/27/2018
Number of Days to Update: 80	Next Scheduled EDR Contact: 08/06/2018
	Data Release Frequency: Varies

## INDIAN UST R10: Underground Storage Tanks on Indian Land

The Indian Underground Storage Tank (UST) database provides information about underground storage tanks on Indian land in EPA Region 10 (Alaska, Idaho, Oregon, Washington, and Tribal Nations).

Date of Government Version: 10/24/2017	Source: EPA Region 10
Date Data Arrived at EDR: 01/23/2018	Telephone: 206-553-2857
Date Made Active in Reports: 04/13/2018	Last EDR Contact: 04/27/2018
Number of Days to Update: 80	Next Scheduled EDR Contact: 08/06/2018
	Data Release Frequency: Varies

## INDIAN UST R1: Underground Storage Tanks on Indian Land

The Indian Underground Storage Tank (UST) database provides information about underground storage tanks on Indian land in EPA Region 1 (Connecticut, Maine, Massachusetts, New Hampshire, Rhode Island, Vermont and ten Tribal Nations).

Date of Government Version: 10/14/2017	Source: EPA, Region 1
Date Data Arrived at EDR: 01/23/2018	Telephone: 617-918-1313
Date Made Active in Reports: 04/13/2018	Last EDR Contact: 04/27/2018
Number of Days to Update: 80	Next Scheduled EDR Contact: 08/06/2018
	Data Release Frequency: Varies

# GOVERNMENT RECORDS SEARCHED / DATA CURRENCY TRACKING

## INDIAN UST R5: Underground Storage Tanks on Indian Land

The Indian Underground Storage Tank (UST) database provides information about underground storage tanks on Indian land in EPA Region 5 (Michigan, Minnesota and Wisconsin and Tribal Nations).

Date of Government Version: 10/16/2017	Source: EPA Region 5
Date Data Arrived at EDR: 01/23/2018	Telephone: 312-886-6136
Date Made Active in Reports: 04/13/2018	Last EDR Contact: 04/27/2018
Number of Days to Update: 80	Next Scheduled EDR Contact: 08/06/2018
	Data Release Frequency: Varies

## INDIAN UST R7: Underground Storage Tanks on Indian Land

The Indian Underground Storage Tank (UST) database provides information about underground storage tanks on Indian land in EPA Region 7 (Iowa, Kansas, Missouri, Nebraska, and 9 Tribal Nations).

Date of Government Version: 01/13/2018	Source: EPA Region 7
Date Data Arrived at EDR: 01/23/2018	Telephone: 913-551-7003
Date Made Active in Reports: 04/13/2018	Last EDR Contact: 04/27/2018
Number of Days to Update: 80	Next Scheduled EDR Contact: 08/06/2018
	Data Release Frequency: Varies

## INDIAN UST R9: Underground Storage Tanks on Indian Land

The Indian Underground Storage Tank (UST) database provides information about underground storage tanks on Indian land in EPA Region 9 (Arizona, California, Hawaii, Nevada, the Pacific Islands, and Tribal Nations).

Date of Government Version: 09/30/2017	Source: EPA Region 9
Date Data Arrived at EDR: 01/23/2018	Telephone: 415-972-3368
Date Made Active in Reports: 04/13/2018	Last EDR Contact: 04/27/2018
Number of Days to Update: 80	Next Scheduled EDR Contact: 08/06/2018
	Data Release Frequency: Varies

## **State and tribal voluntary cleanup sites**

### VCP: Voluntary Cleanup Program Properties

Contains low threat level properties with either confirmed or unconfirmed releases and the project proponents have request that DTSC oversee investigation and/or cleanup activities and have agreed to provide coverage for DTSC's costs.

Date of Government Version: 01/30/2018	Source: Department of Toxic Substances Control
Date Data Arrived at EDR: 01/31/2018	Telephone: 916-323-3400
Date Made Active in Reports: 03/19/2018	Last EDR Contact: 05/02/2018
Number of Days to Update: 47	Next Scheduled EDR Contact: 08/13/2018
	Data Release Frequency: Quarterly

### INDIAN VCP R1: Voluntary Cleanup Priority Listing

A listing of voluntary cleanup priority sites located on Indian Land located in Region 1.

Date of Government Version: 07/27/2015	Source: EPA, Region 1
Date Data Arrived at EDR: 09/29/2015	Telephone: 617-918-1102
Date Made Active in Reports: 02/18/2016	Last EDR Contact: 03/21/2018
Number of Days to Update: 142	Next Scheduled EDR Contact: 07/09/2018
	Data Release Frequency: Varies

### INDIAN VCP R7: Voluntary Cleanup Priority Listing

A listing of voluntary cleanup priority sites located on Indian Land located in Region 7.

Date of Government Version: 03/20/2008	Source: EPA, Region 7
Date Data Arrived at EDR: 04/22/2008	Telephone: 913-551-7365
Date Made Active in Reports: 05/19/2008	Last EDR Contact: 04/20/2009
Number of Days to Update: 27	Next Scheduled EDR Contact: 07/20/2009
	Data Release Frequency: Varies

# GOVERNMENT RECORDS SEARCHED / DATA CURRENCY TRACKING

## ***State and tribal Brownfields sites***

### **BROWNFIELDS: Considered Brownfields Sites Listing**

A listing of sites the SWRCB considers to be Brownfields since these are sites have come to them through the MOA Process.

Date of Government Version: 12/22/2017  
Date Data Arrived at EDR: 12/26/2017  
Date Made Active in Reports: 01/31/2018  
Number of Days to Update: 36

Source: State Water Resources Control Board  
Telephone: 916-323-7905  
Last EDR Contact: 03/27/2018  
Next Scheduled EDR Contact: 07/09/2018  
Data Release Frequency: Quarterly

## **ADDITIONAL ENVIRONMENTAL RECORDS**

### ***Local Brownfield lists***

#### **US BROWNFIELDS: A Listing of Brownfields Sites**

Brownfields are real property, the expansion, redevelopment, or reuse of which may be complicated by the presence or potential presence of a hazardous substance, pollutant, or contaminant. Cleaning up and reinvesting in these properties takes development pressures off of undeveloped, open land, and both improves and protects the environment. Assessment, Cleanup and Redevelopment Exchange System (ACRES) stores information reported by EPA Brownfields grant recipients on brownfields properties assessed or cleaned up with grant funding as well as information on Targeted Brownfields Assessments performed by EPA Regions. A listing of ACRES Brownfield sites is obtained from Cleanups in My Community. Cleanups in My Community provides information on Brownfields properties for which information is reported back to EPA, as well as areas served by Brownfields grant programs.

Date of Government Version: 01/19/2018  
Date Data Arrived at EDR: 01/19/2018  
Date Made Active in Reports: 02/09/2018  
Number of Days to Update: 21

Source: Environmental Protection Agency  
Telephone: 202-566-2777  
Last EDR Contact: 03/21/2018  
Next Scheduled EDR Contact: 07/02/2018  
Data Release Frequency: Semi-Annually

### ***Local Lists of Landfill / Solid Waste Disposal Sites***

#### **WMUDS/SWAT: Waste Management Unit Database**

Waste Management Unit Database System. WMUDS is used by the State Water Resources Control Board staff and the Regional Water Quality Control Boards for program tracking and inventory of waste management units. WMUDS is composed of the following databases: Facility Information, Scheduled Inspections Information, Waste Management Unit Information, SWAT Program Information, SWAT Report Summary Information, SWAT Report Summary Data, Chapter 15 (formerly Subchapter 15) Information, Chapter 15 Monitoring Parameters, TPCA Program Information, RCRA Program Information, Closure Information, and Interested Parties Information.

Date of Government Version: 04/01/2000  
Date Data Arrived at EDR: 04/10/2000  
Date Made Active in Reports: 05/10/2000  
Number of Days to Update: 30

Source: State Water Resources Control Board  
Telephone: 916-227-4448  
Last EDR Contact: 01/31/2018  
Next Scheduled EDR Contact: 05/21/2018  
Data Release Frequency: No Update Planned

#### **SWRCY: Recycler Database**

A listing of recycling facilities in California.

Date of Government Version: 12/11/2017  
Date Data Arrived at EDR: 12/12/2017  
Date Made Active in Reports: 01/17/2018  
Number of Days to Update: 36

Source: Department of Conservation  
Telephone: 916-323-3836  
Last EDR Contact: 03/14/2018  
Next Scheduled EDR Contact: 06/25/2018  
Data Release Frequency: Quarterly

#### **HAULERS: Registered Waste Tire Haulers Listing**

A listing of registered waste tire haulers.



# GOVERNMENT RECORDS SEARCHED / DATA CURRENCY TRACKING

Date of Government Version: 02/08/2018  
Date Data Arrived at EDR: 02/09/2018  
Date Made Active in Reports: 03/20/2018  
Number of Days to Update: 39

Source: Integrated Waste Management Board  
Telephone: 916-341-6422  
Last EDR Contact: 02/09/2018  
Next Scheduled EDR Contact: 02/26/2018  
Data Release Frequency: Varies

## INDIAN ODI: Report on the Status of Open Dumps on Indian Lands

Location of open dumps on Indian land.

Date of Government Version: 12/31/1998  
Date Data Arrived at EDR: 12/03/2007  
Date Made Active in Reports: 01/24/2008  
Number of Days to Update: 52

Source: Environmental Protection Agency  
Telephone: 703-308-8245  
Last EDR Contact: 01/30/2018  
Next Scheduled EDR Contact: 05/14/2018  
Data Release Frequency: Varies

## DEBRIS REGION 9: Torres Martinez Reservation Illegal Dump Site Locations

A listing of illegal dump sites location on the Torres Martinez Indian Reservation located in eastern Riverside County and northern Imperial County, California.

Date of Government Version: 01/12/2009  
Date Data Arrived at EDR: 05/07/2009  
Date Made Active in Reports: 09/21/2009  
Number of Days to Update: 137

Source: EPA, Region 9  
Telephone: 415-947-4219  
Last EDR Contact: 04/18/2018  
Next Scheduled EDR Contact: 08/06/2018  
Data Release Frequency: No Update Planned

## ODI: Open Dump Inventory

An open dump is defined as a disposal facility that does not comply with one or more of the Part 257 or Part 258 Subtitle D Criteria.

Date of Government Version: 06/30/1985  
Date Data Arrived at EDR: 08/09/2004  
Date Made Active in Reports: 09/17/2004  
Number of Days to Update: 39

Source: Environmental Protection Agency  
Telephone: 800-424-9346  
Last EDR Contact: 06/09/2004  
Next Scheduled EDR Contact: N/A  
Data Release Frequency: No Update Planned

## IHS OPEN DUMPS: Open Dumps on Indian Land

A listing of all open dumps located on Indian Land in the United States.

Date of Government Version: 04/01/2014  
Date Data Arrived at EDR: 08/06/2014  
Date Made Active in Reports: 01/29/2015  
Number of Days to Update: 176

Source: Department of Health & Human Services, Indian Health Service  
Telephone: 301-443-1452  
Last EDR Contact: 04/30/2018  
Next Scheduled EDR Contact: 08/13/2018  
Data Release Frequency: Varies

## **Local Lists of Hazardous waste / Contaminated Sites**

### US HIST CDL: National Clandestine Laboratory Register

A listing of clandestine drug lab locations that have been removed from the DEAs National Clandestine Laboratory Register.

Date of Government Version: 01/19/2018  
Date Data Arrived at EDR: 01/24/2018  
Date Made Active in Reports: 02/09/2018  
Number of Days to Update: 16

Source: Drug Enforcement Administration  
Telephone: 202-307-1000  
Last EDR Contact: 02/27/2018  
Next Scheduled EDR Contact: 06/11/2018  
Data Release Frequency: No Update Planned

### HIST CAL-SITES: Calsites Database

The Calsites database contains potential or confirmed hazardous substance release properties. In 1996, California EPA reevaluated and significantly reduced the number of sites in the Calsites database. No longer updated by the state agency. It has been replaced by ENVIROSTOR.

# GOVERNMENT RECORDS SEARCHED / DATA CURRENCY TRACKING

Date of Government Version: 08/08/2005  
Date Data Arrived at EDR: 08/03/2006  
Date Made Active in Reports: 08/24/2006  
Number of Days to Update: 21

Source: Department of Toxic Substance Control  
Telephone: 916-323-3400  
Last EDR Contact: 02/23/2009  
Next Scheduled EDR Contact: 05/25/2009  
Data Release Frequency: No Update Planned

## SCH: School Property Evaluation Program

This category contains proposed and existing school sites that are being evaluated by DTSC for possible hazardous materials contamination. In some cases, these properties may be listed in the CalSites category depending on the level of threat to public health and safety or the environment they pose.

Date of Government Version: 01/30/2018  
Date Data Arrived at EDR: 01/31/2018  
Date Made Active in Reports: 03/19/2018  
Number of Days to Update: 47

Source: Department of Toxic Substances Control  
Telephone: 916-323-3400  
Last EDR Contact: 05/02/2018  
Next Scheduled EDR Contact: 08/13/2018  
Data Release Frequency: Quarterly

## CDL: Clandestine Drug Labs

A listing of drug lab locations. Listing of a location in this database does not indicate that any illegal drug lab materials were or were not present there, and does not constitute a determination that the location either requires or does not require additional cleanup work.

Date of Government Version: 06/30/2017  
Date Data Arrived at EDR: 08/18/2017  
Date Made Active in Reports: 09/21/2017  
Number of Days to Update: 34

Source: Department of Toxic Substances Control  
Telephone: 916-255-6504  
Last EDR Contact: 05/02/2018  
Next Scheduled EDR Contact: 07/23/2018  
Data Release Frequency: Varies

## TOXIC PITS: Toxic Pits Cleanup Act Sites

Toxic PITS Cleanup Act Sites. TOXIC PITS identifies sites suspected of containing hazardous substances where cleanup has not yet been completed.

Date of Government Version: 07/01/1995  
Date Data Arrived at EDR: 08/30/1995  
Date Made Active in Reports: 09/26/1995  
Number of Days to Update: 27

Source: State Water Resources Control Board  
Telephone: 916-227-4364  
Last EDR Contact: 01/26/2009  
Next Scheduled EDR Contact: 04/27/2009  
Data Release Frequency: No Update Planned

## US CDL: Clandestine Drug Labs

A listing of clandestine drug lab locations. The U.S. Department of Justice ("the Department") provides this web site as a public service. It contains addresses of some locations where law enforcement agencies reported they found chemicals or other items that indicated the presence of either clandestine drug laboratories or dumpsites. In most cases, the source of the entries is not the Department, and the Department has not verified the entry and does not guarantee its accuracy. Members of the public must verify the accuracy of all entries by, for example, contacting local law enforcement and local health departments.

Date of Government Version: 01/09/2018  
Date Data Arrived at EDR: 01/24/2018  
Date Made Active in Reports: 02/09/2018  
Number of Days to Update: 16

Source: Drug Enforcement Administration  
Telephone: 202-307-1000  
Last EDR Contact: 02/27/2018  
Next Scheduled EDR Contact: 06/11/2018  
Data Release Frequency: Quarterly

## **Local Lists of Registered Storage Tanks**

### SWEEPS UST: SWEEPS UST Listing

Statewide Environmental Evaluation and Planning System. This underground storage tank listing was updated and maintained by a company contacted by the SWRCB in the early 1990's. The listing is no longer updated or maintained. The local agency is the contact for more information on a site on the SWEEPS list.

# GOVERNMENT RECORDS SEARCHED / DATA CURRENCY TRACKING

Date of Government Version: 06/01/1994  
Date Data Arrived at EDR: 07/07/2005  
Date Made Active in Reports: 08/11/2005  
Number of Days to Update: 35

Source: State Water Resources Control Board  
Telephone: N/A  
Last EDR Contact: 06/03/2005  
Next Scheduled EDR Contact: N/A  
Data Release Frequency: No Update Planned

## UST MENDOCINO: Mendocino County UST Database

A listing of underground storage tank locations in Mendocino County.

Date of Government Version: 02/28/2018  
Date Data Arrived at EDR: 03/01/2018  
Date Made Active in Reports: 03/28/2018  
Number of Days to Update: 27

Source: Department of Public Health  
Telephone: 707-463-4466  
Last EDR Contact: 02/22/2018  
Next Scheduled EDR Contact: 06/11/2018  
Data Release Frequency: Annually

## HIST UST: Hazardous Substance Storage Container Database

The Hazardous Substance Storage Container Database is a historical listing of UST sites. Refer to local/county source for current data.

Date of Government Version: 10/15/1990  
Date Data Arrived at EDR: 01/25/1991  
Date Made Active in Reports: 02/12/1991  
Number of Days to Update: 18

Source: State Water Resources Control Board  
Telephone: 916-341-5851  
Last EDR Contact: 07/26/2001  
Next Scheduled EDR Contact: N/A  
Data Release Frequency: No Update Planned

## CA FID UST: Facility Inventory Database

The Facility Inventory Database (FID) contains a historical listing of active and inactive underground storage tank locations from the State Water Resource Control Board. Refer to local/county source for current data.

Date of Government Version: 10/31/1994  
Date Data Arrived at EDR: 09/05/1995  
Date Made Active in Reports: 09/29/1995  
Number of Days to Update: 24

Source: California Environmental Protection Agency  
Telephone: 916-341-5851  
Last EDR Contact: 12/28/1998  
Next Scheduled EDR Contact: N/A  
Data Release Frequency: No Update Planned

## Local Land Records

### LIENS: Environmental Liens Listing

A listing of property locations with environmental liens for California where DTSC is a lien holder.

Date of Government Version: 01/28/2018  
Date Data Arrived at EDR: 03/01/2018  
Date Made Active in Reports: 04/16/2018  
Number of Days to Update: 46

Source: Department of Toxic Substances Control  
Telephone: 916-323-3400  
Last EDR Contact: 02/28/2018  
Next Scheduled EDR Contact: 06/18/2018  
Data Release Frequency: Varies

### LIENS 2: CERCLA Lien Information

A Federal CERCLA ('Superfund') lien can exist by operation of law at any site or property at which EPA has spent Superfund monies. These monies are spent to investigate and address releases and threatened releases of contamination. CERCLIS provides information as to the identity of these sites and properties.

Date of Government Version: 12/11/2017  
Date Data Arrived at EDR: 12/22/2017  
Date Made Active in Reports: 01/12/2018  
Number of Days to Update: 21

Source: Environmental Protection Agency  
Telephone: 202-564-6023  
Last EDR Contact: 04/27/2018  
Next Scheduled EDR Contact: 08/06/2018  
Data Release Frequency: Semi-Annually

### DEED: Deed Restriction Listing

# GOVERNMENT RECORDS SEARCHED / DATA CURRENCY TRACKING

Site Mitigation and Brownfields Reuse Program Facility Sites with Deed Restrictions & Hazardous Waste Management Program Facility Sites with Deed / Land Use Restriction. The DTSC Site Mitigation and Brownfields Reuse Program (SMBRP) list includes sites cleaned up under the program's oversight and generally does not include current or former hazardous waste facilities that required a hazardous waste facility permit. The list represents deed restrictions that are active. Some sites have multiple deed restrictions. The DTSC Hazardous Waste Management Program (HWMP) has developed a list of current or former hazardous waste facilities that have a recorded land use restriction at the local county recorder's office. The land use restrictions on this list were required by the DTSC HWMP as a result of the presence of hazardous substances that remain on site after the facility (or part of the facility) has been closed or cleaned up. The types of land use restriction include deed notice, deed restriction, or a land use restriction that binds current and future owners.

Date of Government Version: 02/08/2018	Source: DTSC and SWRCB
Date Data Arrived at EDR: 02/08/2018	Telephone: 916-323-3400
Date Made Active in Reports: 02/08/2018	Last EDR Contact: 03/06/2018
Number of Days to Update: 0	Next Scheduled EDR Contact: 06/18/2018
	Data Release Frequency: Semi-Annually

## **Records of Emergency Release Reports**

### **HMIRS: Hazardous Materials Information Reporting System**

Hazardous Materials Incident Report System. HMIRS contains hazardous material spill incidents reported to DOT.

Date of Government Version: 01/19/2018	Source: U.S. Department of Transportation
Date Data Arrived at EDR: 01/19/2018	Telephone: 202-366-4555
Date Made Active in Reports: 03/23/2018	Last EDR Contact: 03/27/2018
Number of Days to Update: 63	Next Scheduled EDR Contact: 07/09/2018
	Data Release Frequency: Quarterly

### **CHMIRS: California Hazardous Material Incident Report System**

California Hazardous Material Incident Reporting System. CHMIRS contains information on reported hazardous material incidents (accidental releases or spills).

Date of Government Version: 02/15/2018	Source: Office of Emergency Services
Date Data Arrived at EDR: 02/20/2018	Telephone: 916-845-8400
Date Made Active in Reports: 04/03/2018	Last EDR Contact: 04/24/2018
Number of Days to Update: 42	Next Scheduled EDR Contact: 08/06/2018
	Data Release Frequency: Semi-Annually

### **LDS: Land Disposal Sites Listing (GEOTRACKER)**

Land Disposal sites (Landfills) included in GeoTracker. GeoTracker is the Water Boards data management system for sites that impact, or have the potential to impact, water quality in California, with emphasis on groundwater.

Date of Government Version: 03/12/2018	Source: State Water Quality Control Board
Date Data Arrived at EDR: 03/14/2018	Telephone: 866-480-1028
Date Made Active in Reports: 03/21/2018	Last EDR Contact: 12/12/2018
Number of Days to Update: 7	Next Scheduled EDR Contact: 06/25/2018
	Data Release Frequency: Quarterly

### **MCS: Military Cleanup Sites Listing (GEOTRACKER)**

Military sites (consisting of: Military UST sites; Military Privatized sites; and Military Cleanup sites [formerly known as DoD non UST]) included in GeoTracker. GeoTracker is the Water Boards data management system for sites that impact, or have the potential to impact, water quality in California, with emphasis on groundwater.

Date of Government Version: 03/12/2018	Source: State Water Resources Control Board
Date Data Arrived at EDR: 03/14/2018	Telephone: 866-480-1028
Date Made Active in Reports: 03/21/2018	Last EDR Contact: 12/12/2018
Number of Days to Update: 7	Next Scheduled EDR Contact: 06/25/2018
	Data Release Frequency: Quarterly

# GOVERNMENT RECORDS SEARCHED / DATA CURRENCY TRACKING

## SPILLS 90: SPILLS90 data from FirstSearch

Spills 90 includes those spill and release records available exclusively from FirstSearch databases. Typically, they may include chemical, oil and/or hazardous substance spills recorded after 1990. Duplicate records that are already included in EDR incident and release records are not included in Spills 90.

Date of Government Version: 06/06/2012	Source: FirstSearch
Date Data Arrived at EDR: 01/03/2013	Telephone: N/A
Date Made Active in Reports: 02/22/2013	Last EDR Contact: 01/03/2013
Number of Days to Update: 50	Next Scheduled EDR Contact: N/A
	Data Release Frequency: No Update Planned

## Other Ascertainable Records

### RCRA NonGen / NLR: RCRA - Non Generators / No Longer Regulated

RCRAInfo is EPA's comprehensive information system, providing access to data supporting the Resource Conservation and Recovery Act (RCRA) of 1976 and the Hazardous and Solid Waste Amendments (HSWA) of 1984. The database includes selective information on sites which generate, transport, store, treat and/or dispose of hazardous waste as defined by the Resource Conservation and Recovery Act (RCRA). Non-Generators do not presently generate hazardous waste.

Date of Government Version: 12/11/2017	Source: Environmental Protection Agency
Date Data Arrived at EDR: 12/26/2017	Telephone: (415) 495-8895
Date Made Active in Reports: 02/09/2018	Last EDR Contact: 03/28/2018
Number of Days to Update: 45	Next Scheduled EDR Contact: 07/09/2018
	Data Release Frequency: Quarterly

### FUDS: Formerly Used Defense Sites

The listing includes locations of Formerly Used Defense Sites properties where the US Army Corps of Engineers is actively working or will take necessary cleanup actions.

Date of Government Version: 01/31/2015	Source: U.S. Army Corps of Engineers
Date Data Arrived at EDR: 07/08/2015	Telephone: 202-528-4285
Date Made Active in Reports: 10/13/2015	Last EDR Contact: 02/21/2018
Number of Days to Update: 97	Next Scheduled EDR Contact: 06/04/2018
	Data Release Frequency: Varies

### DOD: Department of Defense Sites

This data set consists of federally owned or administered lands, administered by the Department of Defense, that have any area equal to or greater than 640 acres of the United States, Puerto Rico, and the U.S. Virgin Islands.

Date of Government Version: 12/31/2005	Source: USGS
Date Data Arrived at EDR: 11/10/2006	Telephone: 888-275-8747
Date Made Active in Reports: 01/11/2007	Last EDR Contact: 04/13/2018
Number of Days to Update: 62	Next Scheduled EDR Contact: 07/23/2018
	Data Release Frequency: Semi-Annually

### FEDLAND: Federal and Indian Lands

Federally and Indian administrated lands of the United States. Lands included are administrated by: Army Corps of Engineers, Bureau of Reclamation, National Wild and Scenic River, National Wildlife Refuge, Public Domain Land, Wilderness, Wilderness Study Area, Wildlife Management Area, Bureau of Indian Affairs, Bureau of Land Management, Department of Justice, Forest Service, Fish and Wildlife Service, National Park Service.

Date of Government Version: 12/31/2005	Source: U.S. Geological Survey
Date Data Arrived at EDR: 02/06/2006	Telephone: 888-275-8747
Date Made Active in Reports: 01/11/2007	Last EDR Contact: 04/11/2018
Number of Days to Update: 339	Next Scheduled EDR Contact: 07/23/2018
	Data Release Frequency: N/A

### SCRD DRYCLEANERS: State Coalition for Remediation of Drycleaners Listing

The State Coalition for Remediation of Drycleaners was established in 1998, with support from the U.S. EPA Office of Superfund Remediation and Technology Innovation. It is comprised of representatives of states with established drycleaner remediation programs. Currently the member states are Alabama, Connecticut, Florida, Illinois, Kansas, Minnesota, Missouri, North Carolina, Oregon, South Carolina, Tennessee, Texas, and Wisconsin.

# GOVERNMENT RECORDS SEARCHED / DATA CURRENCY TRACKING

Date of Government Version: 01/01/2017  
Date Data Arrived at EDR: 02/03/2017  
Date Made Active in Reports: 04/07/2017  
Number of Days to Update: 63

Source: Environmental Protection Agency  
Telephone: 615-532-8599  
Last EDR Contact: 02/16/2018  
Next Scheduled EDR Contact: 05/28/2018  
Data Release Frequency: Varies

## US FIN ASSUR: Financial Assurance Information

All owners and operators of facilities that treat, store, or dispose of hazardous waste are required to provide proof that they will have sufficient funds to pay for the clean up, closure, and post-closure care of their facilities.

Date of Government Version: 01/11/2018  
Date Data Arrived at EDR: 01/19/2018  
Date Made Active in Reports: 03/02/2018  
Number of Days to Update: 42

Source: Environmental Protection Agency  
Telephone: 202-566-1917  
Last EDR Contact: 03/27/2018  
Next Scheduled EDR Contact: 07/09/2018  
Data Release Frequency: Quarterly

## EPA WATCH LIST: EPA WATCH LIST

EPA maintains a "Watch List" to facilitate dialogue between EPA, state and local environmental agencies on enforcement matters relating to facilities with alleged violations identified as either significant or high priority. Being on the Watch List does not mean that the facility has actually violated the law only that an investigation by EPA or a state or local environmental agency has led those organizations to allege that an unproven violation has in fact occurred. Being on the Watch List does not represent a higher level of concern regarding the alleged violations that were detected, but instead indicates cases requiring additional dialogue between EPA, state and local agencies - primarily because of the length of time the alleged violation has gone unaddressed or unresolved.

Date of Government Version: 08/30/2013  
Date Data Arrived at EDR: 03/21/2014  
Date Made Active in Reports: 06/17/2014  
Number of Days to Update: 88

Source: Environmental Protection Agency  
Telephone: 617-520-3000  
Last EDR Contact: 01/31/2018  
Next Scheduled EDR Contact: 05/21/2018  
Data Release Frequency: Quarterly

## 2020 COR ACTION: 2020 Corrective Action Program List

The EPA has set ambitious goals for the RCRA Corrective Action program by creating the 2020 Corrective Action Universe. This RCRA cleanup baseline includes facilities expected to need corrective action. The 2020 universe contains a wide variety of sites. Some properties are heavily contaminated while others were contaminated but have since been cleaned up. Still others have not been fully investigated yet, and may require little or no remediation. Inclusion in the 2020 Universe does not necessarily imply failure on the part of a facility to meet its RCRA obligations.

Date of Government Version: 04/22/2013  
Date Data Arrived at EDR: 03/03/2015  
Date Made Active in Reports: 03/09/2015  
Number of Days to Update: 6

Source: Environmental Protection Agency  
Telephone: 703-308-4044  
Last EDR Contact: 02/08/2018  
Next Scheduled EDR Contact: 05/21/2018  
Data Release Frequency: Varies

## TSCA: Toxic Substances Control Act

Toxic Substances Control Act. TSCA identifies manufacturers and importers of chemical substances included on the TSCA Chemical Substance Inventory list. It includes data on the production volume of these substances by plant site.

Date of Government Version: 12/31/2016  
Date Data Arrived at EDR: 06/21/2017  
Date Made Active in Reports: 01/05/2018  
Number of Days to Update: 198

Source: EPA  
Telephone: 202-260-5521  
Last EDR Contact: 03/23/2018  
Next Scheduled EDR Contact: 07/02/2018  
Data Release Frequency: Every 4 Years

## TRIS: Toxic Chemical Release Inventory System

Toxic Release Inventory System. TRIS identifies facilities which release toxic chemicals to the air, water and land in reportable quantities under SARA Title III Section 313.

# GOVERNMENT RECORDS SEARCHED / DATA CURRENCY TRACKING

Date of Government Version: 12/31/2016  
Date Data Arrived at EDR: 01/10/2018  
Date Made Active in Reports: 01/12/2018  
Number of Days to Update: 2

Source: EPA  
Telephone: 202-566-0250  
Last EDR Contact: 02/23/2018  
Next Scheduled EDR Contact: 06/04/2018  
Data Release Frequency: Annually

## SSTS: Section 7 Tracking Systems

Section 7 of the Federal Insecticide, Fungicide and Rodenticide Act, as amended (92 Stat. 829) requires all registered pesticide-producing establishments to submit a report to the Environmental Protection Agency by March 1st each year. Each establishment must report the types and amounts of pesticides, active ingredients and devices being produced, and those having been produced and sold or distributed in the past year.

Date of Government Version: 12/31/2009  
Date Data Arrived at EDR: 12/10/2010  
Date Made Active in Reports: 02/25/2011  
Number of Days to Update: 77

Source: EPA  
Telephone: 202-564-4203  
Last EDR Contact: 04/09/2018  
Next Scheduled EDR Contact: 08/06/2018  
Data Release Frequency: Annually

## ROD: Records Of Decision

Record of Decision. ROD documents mandate a permanent remedy at an NPL (Superfund) site containing technical and health information to aid in the cleanup.

Date of Government Version: 12/11/2017  
Date Data Arrived at EDR: 12/22/2017  
Date Made Active in Reports: 01/12/2018  
Number of Days to Update: 21

Source: EPA  
Telephone: 703-416-0223  
Last EDR Contact: 04/27/2018  
Next Scheduled EDR Contact: 06/18/2018  
Data Release Frequency: Annually

## RMP: Risk Management Plans

When Congress passed the Clean Air Act Amendments of 1990, it required EPA to publish regulations and guidance for chemical accident prevention at facilities using extremely hazardous substances. The Risk Management Program Rule (RMP Rule) was written to implement Section 112(r) of these amendments. The rule, which built upon existing industry codes and standards, requires companies of all sizes that use certain flammable and toxic substances to develop a Risk Management Program, which includes a(n): Hazard assessment that details the potential effects of an accidental release, an accident history of the last five years, and an evaluation of worst-case and alternative accidental releases; Prevention program that includes safety precautions and maintenance, monitoring, and employee training measures; and Emergency response program that spells out emergency health care, employee training measures and procedures for informing the public and response agencies (e.g the fire department) should an accident occur.

Date of Government Version: 11/02/2017  
Date Data Arrived at EDR: 11/17/2017  
Date Made Active in Reports: 12/08/2017  
Number of Days to Update: 21

Source: Environmental Protection Agency  
Telephone: 202-564-8600  
Last EDR Contact: 04/20/2018  
Next Scheduled EDR Contact: 08/06/2018  
Data Release Frequency: Varies

## RAATS: RCRA Administrative Action Tracking System

RCRA Administration Action Tracking System. RAATS contains records based on enforcement actions issued under RCRA pertaining to major violators and includes administrative and civil actions brought by the EPA. For administration actions after September 30, 1995, data entry in the RAATS database was discontinued. EPA will retain a copy of the database for historical records. It was necessary to terminate RAATS because a decrease in agency resources made it impossible to continue to update the information contained in the database.

Date of Government Version: 04/17/1995  
Date Data Arrived at EDR: 07/03/1995  
Date Made Active in Reports: 08/07/1995  
Number of Days to Update: 35

Source: EPA  
Telephone: 202-564-4104  
Last EDR Contact: 06/02/2008  
Next Scheduled EDR Contact: 09/01/2008  
Data Release Frequency: No Update Planned

# GOVERNMENT RECORDS SEARCHED / DATA CURRENCY TRACKING

## PRP: Potentially Responsible Parties

A listing of verified Potentially Responsible Parties

Date of Government Version: 10/25/2013	Source: EPA
Date Data Arrived at EDR: 10/17/2014	Telephone: 202-564-6023
Date Made Active in Reports: 10/20/2014	Last EDR Contact: 04/27/2018
Number of Days to Update: 3	Next Scheduled EDR Contact: 08/20/2018
	Data Release Frequency: Quarterly

## PADS: PCB Activity Database System

PCB Activity Database. PADS Identifies generators, transporters, commercial storers and/or brokers and disposers of PCB's who are required to notify the EPA of such activities.

Date of Government Version: 06/01/2017	Source: EPA
Date Data Arrived at EDR: 06/09/2017	Telephone: 202-566-0500
Date Made Active in Reports: 10/13/2017	Last EDR Contact: 04/13/2018
Number of Days to Update: 126	Next Scheduled EDR Contact: 07/23/2018
	Data Release Frequency: Annually

## ICIS: Integrated Compliance Information System

The Integrated Compliance Information System (ICIS) supports the information needs of the national enforcement and compliance program as well as the unique needs of the National Pollutant Discharge Elimination System (NPDES) program.

Date of Government Version: 11/18/2016	Source: Environmental Protection Agency
Date Data Arrived at EDR: 11/23/2016	Telephone: 202-564-2501
Date Made Active in Reports: 02/10/2017	Last EDR Contact: 04/09/2018
Number of Days to Update: 79	Next Scheduled EDR Contact: 07/23/2018
	Data Release Frequency: Quarterly

## FTTS: FIFRA/ TSCA Tracking System - FIFRA (Federal Insecticide, Fungicide, & Rodenticide Act)/TSCA (Toxic Substances Control Act)

FTTS tracks administrative cases and pesticide enforcement actions and compliance activities related to FIFRA, TSCA and EPCRA (Emergency Planning and Community Right-to-Know Act). To maintain currency, EDR contacts the Agency on a quarterly basis.

Date of Government Version: 04/09/2009	Source: EPA/Office of Prevention, Pesticides and Toxic Substances
Date Data Arrived at EDR: 04/16/2009	Telephone: 202-566-1667
Date Made Active in Reports: 05/11/2009	Last EDR Contact: 08/18/2017
Number of Days to Update: 25	Next Scheduled EDR Contact: 12/04/2017
	Data Release Frequency: Quarterly

## FTTS INSP: FIFRA/ TSCA Tracking System - FIFRA (Federal Insecticide, Fungicide, & Rodenticide Act)/TSCA (Toxic Substances Control Act)

A listing of FIFRA/TSCA Tracking System (FTTS) inspections and enforcements.

Date of Government Version: 04/09/2009	Source: EPA
Date Data Arrived at EDR: 04/16/2009	Telephone: 202-566-1667
Date Made Active in Reports: 05/11/2009	Last EDR Contact: 08/18/2017
Number of Days to Update: 25	Next Scheduled EDR Contact: 12/04/2017
	Data Release Frequency: Quarterly

## MLTS: Material Licensing Tracking System

MLTS is maintained by the Nuclear Regulatory Commission and contains a list of approximately 8,100 sites which possess or use radioactive materials and which are subject to NRC licensing requirements. To maintain currency, EDR contacts the Agency on a quarterly basis.

Date of Government Version: 08/30/2016	Source: Nuclear Regulatory Commission
Date Data Arrived at EDR: 09/08/2016	Telephone: 301-415-7169
Date Made Active in Reports: 10/21/2016	Last EDR Contact: 01/19/2018
Number of Days to Update: 43	Next Scheduled EDR Contact: 05/21/2018
	Data Release Frequency: Quarterly



# GOVERNMENT RECORDS SEARCHED / DATA CURRENCY TRACKING

## COAL ASH DOE: Steam-Electric Plant Operation Data

A listing of power plants that store ash in surface ponds.

Date of Government Version: 12/31/2005	Source: Department of Energy
Date Data Arrived at EDR: 08/07/2009	Telephone: 202-586-8719
Date Made Active in Reports: 10/22/2009	Last EDR Contact: 03/09/2018
Number of Days to Update: 76	Next Scheduled EDR Contact: 06/18/2018
	Data Release Frequency: Varies

## COAL ASH EPA: Coal Combustion Residues Surface Impoundments List

A listing of coal combustion residues surface impoundments with high hazard potential ratings.

Date of Government Version: 07/01/2014	Source: Environmental Protection Agency
Date Data Arrived at EDR: 09/10/2014	Telephone: N/A
Date Made Active in Reports: 10/20/2014	Last EDR Contact: 03/06/2018
Number of Days to Update: 40	Next Scheduled EDR Contact: 06/18/2018
	Data Release Frequency: Varies

## PCB TRANSFORMER: PCB Transformer Registration Database

The database of PCB transformer registrations that includes all PCB registration submittals.

Date of Government Version: 05/24/2017	Source: Environmental Protection Agency
Date Data Arrived at EDR: 11/30/2017	Telephone: 202-566-0517
Date Made Active in Reports: 12/15/2017	Last EDR Contact: 04/27/2018
Number of Days to Update: 15	Next Scheduled EDR Contact: 08/06/2018
	Data Release Frequency: Varies

## RADINFO: Radiation Information Database

The Radiation Information Database (RADINFO) contains information about facilities that are regulated by U.S. Environmental Protection Agency (EPA) regulations for radiation and radioactivity.

Date of Government Version: 01/03/2018	Source: Environmental Protection Agency
Date Data Arrived at EDR: 01/04/2018	Telephone: 202-343-9775
Date Made Active in Reports: 04/13/2018	Last EDR Contact: 04/05/2018
Number of Days to Update: 99	Next Scheduled EDR Contact: 07/16/2018
	Data Release Frequency: Quarterly

## HIST FTTS: FIFRA/TSCA Tracking System Administrative Case Listing

A complete administrative case listing from the FIFRA/TSCA Tracking System (FTTS) for all ten EPA regions. The information was obtained from the National Compliance Database (NCDB). NCDB supports the implementation of FIFRA (Federal Insecticide, Fungicide, and Rodenticide Act) and TSCA (Toxic Substances Control Act). Some EPA regions are now closing out records. Because of that, and the fact that some EPA regions are not providing EPA Headquarters with updated records, it was decided to create a HIST FTTS database. It included records that may not be included in the newer FTTS database updates. This database is no longer updated.

Date of Government Version: 10/19/2006	Source: Environmental Protection Agency
Date Data Arrived at EDR: 03/01/2007	Telephone: 202-564-2501
Date Made Active in Reports: 04/10/2007	Last EDR Contact: 12/17/2007
Number of Days to Update: 40	Next Scheduled EDR Contact: 03/17/2008
	Data Release Frequency: No Update Planned

## HIST FTTS INSP: FIFRA/TSCA Tracking System Inspection & Enforcement Case Listing

A complete inspection and enforcement case listing from the FIFRA/TSCA Tracking System (FTTS) for all ten EPA regions. The information was obtained from the National Compliance Database (NCDB). NCDB supports the implementation of FIFRA (Federal Insecticide, Fungicide, and Rodenticide Act) and TSCA (Toxic Substances Control Act). Some EPA regions are now closing out records. Because of that, and the fact that some EPA regions are not providing EPA Headquarters with updated records, it was decided to create a HIST FTTS database. It included records that may not be included in the newer FTTS database updates. This database is no longer updated.

# GOVERNMENT RECORDS SEARCHED / DATA CURRENCY TRACKING

Date of Government Version: 10/19/2006  
Date Data Arrived at EDR: 03/01/2007  
Date Made Active in Reports: 04/10/2007  
Number of Days to Update: 40

Source: Environmental Protection Agency  
Telephone: 202-564-2501  
Last EDR Contact: 12/17/2008  
Next Scheduled EDR Contact: 03/17/2008  
Data Release Frequency: No Update Planned

## DOT OPS: Incident and Accident Data

Department of Transportation, Office of Pipeline Safety Incident and Accident data.

Date of Government Version: 07/31/2012  
Date Data Arrived at EDR: 08/07/2012  
Date Made Active in Reports: 09/18/2012  
Number of Days to Update: 42

Source: Department of Transportation, Office of Pipeline Safety  
Telephone: 202-366-4595  
Last EDR Contact: 01/19/2018  
Next Scheduled EDR Contact: 05/14/2018  
Data Release Frequency: Varies

## CONSENT: Superfund (CERCLA) Consent Decrees

Major legal settlements that establish responsibility and standards for cleanup at NPL (Superfund) sites. Released periodically by United States District Courts after settlement by parties to litigation matters.

Date of Government Version: 12/31/2017  
Date Data Arrived at EDR: 01/24/2018  
Date Made Active in Reports: 04/13/2018  
Number of Days to Update: 79

Source: Department of Justice, Consent Decree Library  
Telephone: Varies  
Last EDR Contact: 04/06/2018  
Next Scheduled EDR Contact: 07/02/2018  
Data Release Frequency: Varies

## BRS: Biennial Reporting System

The Biennial Reporting System is a national system administered by the EPA that collects data on the generation and management of hazardous waste. BRS captures detailed data from two groups: Large Quantity Generators (LQG) and Treatment, Storage, and Disposal Facilities.

Date of Government Version: 12/31/2015  
Date Data Arrived at EDR: 02/22/2017  
Date Made Active in Reports: 09/28/2017  
Number of Days to Update: 218

Source: EPA/NTIS  
Telephone: 800-424-9346  
Last EDR Contact: 02/23/2018  
Next Scheduled EDR Contact: 06/04/2018  
Data Release Frequency: Biennially

## INDIAN RESERV: Indian Reservations

This map layer portrays Indian administered lands of the United States that have any area equal to or greater than 640 acres.

Date of Government Version: 12/31/2014  
Date Data Arrived at EDR: 07/14/2015  
Date Made Active in Reports: 01/10/2017  
Number of Days to Update: 546

Source: USGS  
Telephone: 202-208-3710  
Last EDR Contact: 04/11/2018  
Next Scheduled EDR Contact: 07/23/2018  
Data Release Frequency: Semi-Annually

## FUSRAP: Formerly Utilized Sites Remedial Action Program

DOE established the Formerly Utilized Sites Remedial Action Program (FUSRAP) in 1974 to remediate sites where radioactive contamination remained from Manhattan Project and early U.S. Atomic Energy Commission (AEC) operations.

Date of Government Version: 12/23/2016  
Date Data Arrived at EDR: 12/27/2016  
Date Made Active in Reports: 02/17/2017  
Number of Days to Update: 52

Source: Department of Energy  
Telephone: 202-586-3559  
Last EDR Contact: 01/19/2018  
Next Scheduled EDR Contact: 05/21/2018  
Data Release Frequency: Varies

## UMTRA: Uranium Mill Tailings Sites

Uranium ore was mined by private companies for federal government use in national defense programs. When the mills shut down, large piles of the sand-like material (mill tailings) remain after uranium has been extracted from the ore. Levels of human exposure to radioactive materials from the piles are low; however, in some cases tailings were used as construction materials before the potential health hazards of the tailings were recognized.

# GOVERNMENT RECORDS SEARCHED / DATA CURRENCY TRACKING

Date of Government Version: 06/23/2017  
Date Data Arrived at EDR: 10/11/2017  
Date Made Active in Reports: 11/03/2017  
Number of Days to Update: 23

Source: Department of Energy  
Telephone: 505-845-0011  
Last EDR Contact: 02/23/2018  
Next Scheduled EDR Contact: 06/04/2018  
Data Release Frequency: Varies

## LEAD SMELTER 1: Lead Smelter Sites

A listing of former lead smelter site locations.

Date of Government Version: 01/09/2018  
Date Data Arrived at EDR: 02/06/2018  
Date Made Active in Reports: 03/02/2018  
Number of Days to Update: 24

Source: Environmental Protection Agency  
Telephone: 703-603-8787  
Last EDR Contact: 04/27/2018  
Next Scheduled EDR Contact: 07/16/2018  
Data Release Frequency: Varies

## LEAD SMELTER 2: Lead Smelter Sites

A list of several hundred sites in the U.S. where secondary lead smelting was done from 1931 and 1964. These sites may pose a threat to public health through ingestion or inhalation of contaminated soil or dust

Date of Government Version: 04/05/2001  
Date Data Arrived at EDR: 10/27/2010  
Date Made Active in Reports: 12/02/2010  
Number of Days to Update: 36

Source: American Journal of Public Health  
Telephone: 703-305-6451  
Last EDR Contact: 12/02/2009  
Next Scheduled EDR Contact: N/A  
Data Release Frequency: No Update Planned

## US AIRS (AFS): Aerometric Information Retrieval System Facility Subsystem (AFS)

The database is a sub-system of Aerometric Information Retrieval System (AIRS). AFS contains compliance data on air pollution point sources regulated by the U.S. EPA and/or state and local air regulatory agencies. This information comes from source reports by various stationary sources of air pollution, such as electric power plants, steel mills, factories, and universities, and provides information about the air pollutants they produce. Action, air program, air program pollutant, and general level plant data. It is used to track emissions and compliance data from industrial plants.

Date of Government Version: 10/12/2016  
Date Data Arrived at EDR: 10/26/2016  
Date Made Active in Reports: 02/03/2017  
Number of Days to Update: 100

Source: EPA  
Telephone: 202-564-2496  
Last EDR Contact: 09/26/2017  
Next Scheduled EDR Contact: 01/08/2018  
Data Release Frequency: Annually

## US AIRS MINOR: Air Facility System Data

A listing of minor source facilities.

Date of Government Version: 10/12/2016  
Date Data Arrived at EDR: 10/26/2016  
Date Made Active in Reports: 02/03/2017  
Number of Days to Update: 100

Source: EPA  
Telephone: 202-564-2496  
Last EDR Contact: 09/26/2017  
Next Scheduled EDR Contact: 01/08/2018  
Data Release Frequency: Annually

## US MINES: Mines Master Index File

Contains all mine identification numbers issued for mines active or opened since 1971. The data also includes violation information.

Date of Government Version: 10/29/2017  
Date Data Arrived at EDR: 11/28/2017  
Date Made Active in Reports: 01/12/2018  
Number of Days to Update: 45

Source: Department of Labor, Mine Safety and Health Administration  
Telephone: 303-231-5959  
Last EDR Contact: 02/28/2018  
Next Scheduled EDR Contact: 06/11/2018  
Data Release Frequency: Semi-Annually

## US MINES 2: Ferrous and Nonferrous Metal Mines Database Listing

This map layer includes ferrous (ferrous metal mines are facilities that extract ferrous metals, such as iron ore or molybdenum) and nonferrous (Nonferrous metal mines are facilities that extract nonferrous metals, such as gold, silver, copper, zinc, and lead) metal mines in the United States.

# GOVERNMENT RECORDS SEARCHED / DATA CURRENCY TRACKING

Date of Government Version: 12/05/2005	Source: USGS
Date Data Arrived at EDR: 02/29/2008	Telephone: 703-648-7709
Date Made Active in Reports: 04/18/2008	Last EDR Contact: 03/02/2018
Number of Days to Update: 49	Next Scheduled EDR Contact: 06/11/2018
	Data Release Frequency: Varies

## US MINES 3: Active Mines & Mineral Plants Database Listing

Active Mines and Mineral Processing Plant operations for commodities monitored by the Minerals Information Team of the USGS.

Date of Government Version: 04/14/2011	Source: USGS
Date Data Arrived at EDR: 06/08/2011	Telephone: 703-648-7709
Date Made Active in Reports: 09/13/2011	Last EDR Contact: 03/02/2018
Number of Days to Update: 97	Next Scheduled EDR Contact: 06/11/2018
	Data Release Frequency: Varies

## ABANDONED MINES: Abandoned Mines

An inventory of land and water impacted by past mining (primarily coal mining) is maintained by OSMRE to provide information needed to implement the Surface Mining Control and Reclamation Act of 1977 (SMCRA). The inventory contains information on the location, type, and extent of AML impacts, as well as, information on the cost associated with the reclamation of those problems. The inventory is based upon field surveys by State, Tribal, and OSMRE program officials. It is dynamic to the extent that it is modified as new problems are identified and existing problems are reclaimed.

Date of Government Version: 12/20/2017	Source: Department of Interior
Date Data Arrived at EDR: 12/21/2017	Telephone: 202-208-2609
Date Made Active in Reports: 03/23/2018	Last EDR Contact: 03/07/2018
Number of Days to Update: 92	Next Scheduled EDR Contact: 06/25/2018
	Data Release Frequency: Quarterly

## FINDS: Facility Index System/Facility Registry System

Facility Index System. FINDS contains both facility information and 'pointers' to other sources that contain more detail. EDR includes the following FINDS databases in this report: PCS (Permit Compliance System), AIRS (Aerometric Information Retrieval System), DOCKET (Enforcement Docket used to manage and track information on civil judicial enforcement cases for all environmental statutes), FURS (Federal Underground Injection Control), C-DOCKET (Criminal Docket System used to track criminal enforcement actions for all environmental statutes), FFIS (Federal Facilities Information System), STATE (State Environmental Laws and Statutes), and PADS (PCB Activity Data System).

Date of Government Version: 02/21/2018	Source: EPA
Date Data Arrived at EDR: 02/23/2018	Telephone: (415) 947-8000
Date Made Active in Reports: 03/23/2018	Last EDR Contact: 02/23/2018
Number of Days to Update: 28	Next Scheduled EDR Contact: 06/18/2018
	Data Release Frequency: Quarterly

## ECHO: Enforcement & Compliance History Information

ECHO provides integrated compliance and enforcement information for about 800,000 regulated facilities nationwide.

Date of Government Version: 01/13/2018	Source: Environmental Protection Agency
Date Data Arrived at EDR: 01/19/2018	Telephone: 202-564-2280
Date Made Active in Reports: 03/02/2018	Last EDR Contact: 03/07/2018
Number of Days to Update: 42	Next Scheduled EDR Contact: 06/18/2018
	Data Release Frequency: Quarterly

## UXO: Unexploded Ordnance Sites

A listing of unexploded ordnance site locations

Date of Government Version: 09/30/2016	Source: Department of Defense
Date Data Arrived at EDR: 10/31/2017	Telephone: 703-704-1564
Date Made Active in Reports: 01/12/2018	Last EDR Contact: 04/13/2018
Number of Days to Update: 73	Next Scheduled EDR Contact: 07/30/2018
	Data Release Frequency: Varies

# GOVERNMENT RECORDS SEARCHED / DATA CURRENCY TRACKING

## DOCKET HWC: Hazardous Waste Compliance Docket Listing

A complete list of the Federal Agency Hazardous Waste Compliance Docket Facilities.

Date of Government Version: 01/04/2018	Source: Environmental Protection Agency
Date Data Arrived at EDR: 01/19/2018	Telephone: 202-564-0527
Date Made Active in Reports: 04/13/2018	Last EDR Contact: 03/02/2018
Number of Days to Update: 84	Next Scheduled EDR Contact: 06/11/2018
	Data Release Frequency: Varies

## FUELS PROGRAM: EPA Fuels Program Registered Listing

This listing includes facilities that are registered under the Part 80 (Code of Federal Regulations) EPA Fuels Programs. All companies now are required to submit new and updated registrations.

Date of Government Version: 02/20/2018	Source: EPA
Date Data Arrived at EDR: 02/21/2018	Telephone: 800-385-6164
Date Made Active in Reports: 03/23/2018	Last EDR Contact: 02/21/2018
Number of Days to Update: 30	Next Scheduled EDR Contact: 06/04/2018
	Data Release Frequency: Quarterly

## CA BOND EXP. PLAN: Bond Expenditure Plan

Department of Health Services developed a site-specific expenditure plan as the basis for an appropriation of Hazardous Substance Cleanup Bond Act funds. It is not updated.

Date of Government Version: 01/01/1989	Source: Department of Health Services
Date Data Arrived at EDR: 07/27/1994	Telephone: 916-255-2118
Date Made Active in Reports: 08/02/1994	Last EDR Contact: 05/31/1994
Number of Days to Update: 6	Next Scheduled EDR Contact: N/A
	Data Release Frequency: No Update Planned

## CORTESE: "Cortese" Hazardous Waste & Substances Sites List

The sites for the list are designated by the State Water Resource Control Board (LUST), the Integrated Waste Board (SWF/LS), and the Department of Toxic Substances Control (Cal-Sites).

Date of Government Version: 02/08/2018	Source: CAL EPA/Office of Emergency Information
Date Data Arrived at EDR: 02/08/2018	Telephone: 916-323-3400
Date Made Active in Reports: 02/08/2018	Last EDR Contact: 03/27/2018
Number of Days to Update: 0	Next Scheduled EDR Contact: 07/09/2018
	Data Release Frequency: Quarterly

## DRYCLEANERS: Cleaner Facilities

A list of drycleaner related facilities that have EPA ID numbers. These are facilities with certain SIC codes: power laundries, family and commercial; garment pressing and cleaner's agents; linen supply; coin-operated laundries and cleaning; drycleaning plants, except rugs; carpet and upholster cleaning; industrial launderers; laundry and garment services.

Date of Government Version: 12/01/2017	Source: Department of Toxic Substance Control
Date Data Arrived at EDR: 02/02/2018	Telephone: 916-327-4498
Date Made Active in Reports: 03/16/2018	Last EDR Contact: 02/28/2018
Number of Days to Update: 42	Next Scheduled EDR Contact: 06/18/2018
	Data Release Frequency: Annually

## EMI: Emissions Inventory Data

Toxics and criteria pollutant emissions data collected by the ARB and local air pollution agencies.

Date of Government Version: 12/31/2015	Source: California Air Resources Board
Date Data Arrived at EDR: 03/21/2017	Telephone: 916-322-2990
Date Made Active in Reports: 08/15/2017	Last EDR Contact: 03/23/2018
Number of Days to Update: 147	Next Scheduled EDR Contact: 07/02/2018
	Data Release Frequency: Varies

# GOVERNMENT RECORDS SEARCHED / DATA CURRENCY TRACKING

## ENF: Enforcement Action Listing

A listing of Water Board Enforcement Actions. Formal is everything except Oral/Verbal Communication, Notice of Violation, Expedited Payment Letter, and Staff Enforcement Letter.

Date of Government Version: 01/22/2018	Source: State Water Resources Control Board
Date Data Arrived at EDR: 01/24/2018	Telephone: 916-445-9379
Date Made Active in Reports: 03/19/2018	Last EDR Contact: 04/18/2018
Number of Days to Update: 54	Next Scheduled EDR Contact: 08/06/2018
	Data Release Frequency: Varies

## Financial Assurance 1: Financial Assurance Information Listing

Financial Assurance information

Date of Government Version: 01/22/2018	Source: Department of Toxic Substances Control
Date Data Arrived at EDR: 01/24/2018	Telephone: 916-255-3628
Date Made Active in Reports: 03/20/2018	Last EDR Contact: 04/18/2018
Number of Days to Update: 55	Next Scheduled EDR Contact: 08/06/2018
	Data Release Frequency: Varies

## Financial Assurance 2: Financial Assurance Information Listing

A listing of financial assurance information for solid waste facilities. Financial assurance is intended to ensure that resources are available to pay for the cost of closure, post-closure care, and corrective measures if the owner or operator of a regulated facility is unable or unwilling to pay.

Date of Government Version: 02/14/2018	Source: California Integrated Waste Management Board
Date Data Arrived at EDR: 02/16/2018	Telephone: 916-341-6066
Date Made Active in Reports: 04/03/2018	Last EDR Contact: 02/08/2018
Number of Days to Update: 46	Next Scheduled EDR Contact: 05/28/2018
	Data Release Frequency: Varies

## HAZNET: Facility and Manifest Data

Facility and Manifest Data. The data is extracted from the copies of hazardous waste manifests received each year by the DTSC. The annual volume of manifests is typically 700,000 - 1,000,000 annually, representing approximately 350,000 - 500,000 shipments. Data are from the manifests submitted without correction, and therefore many contain some invalid values for data elements such as generator ID, TSD ID, waste category, and disposal method. This database begins with calendar year 1993.

Date of Government Version: 12/31/2016	Source: California Environmental Protection Agency
Date Data Arrived at EDR: 07/12/2017	Telephone: 916-255-1136
Date Made Active in Reports: 10/17/2017	Last EDR Contact: 04/12/2018
Number of Days to Update: 97	Next Scheduled EDR Contact: 07/23/2018
	Data Release Frequency: Annually

## ICE: ICE

Contains data pertaining to the Permitted Facilities with Inspections / Enforcements sites tracked in Envirostor.

Date of Government Version: 02/20/2018	Source: Department of Toxic Substances Control
Date Data Arrived at EDR: 02/21/2018	Telephone: 877-786-9427
Date Made Active in Reports: 04/03/2018	Last EDR Contact: 02/21/2018
Number of Days to Update: 41	Next Scheduled EDR Contact: 06/04/2018
	Data Release Frequency: Quarterly

## HIST CORTESE: Hazardous Waste & Substance Site List

The sites for the list are designated by the State Water Resource Control Board [LUST], the Integrated Waste Board [SWF/LS], and the Department of Toxic Substances Control [CALSTITES]. This listing is no longer updated by the state agency.

Date of Government Version: 04/01/2001	Source: Department of Toxic Substances Control
Date Data Arrived at EDR: 01/22/2009	Telephone: 916-323-3400
Date Made Active in Reports: 04/08/2009	Last EDR Contact: 01/22/2009
Number of Days to Update: 76	Next Scheduled EDR Contact: N/A
	Data Release Frequency: No Update Planned

# GOVERNMENT RECORDS SEARCHED / DATA CURRENCY TRACKING

## HWP: EnviroStor Permitted Facilities Listing

Detailed information on permitted hazardous waste facilities and corrective action ("cleanups") tracked in EnviroStor.

Date of Government Version: 02/20/2018	Source: Department of Toxic Substances Control
Date Data Arrived at EDR: 02/21/2018	Telephone: 916-323-3400
Date Made Active in Reports: 04/03/2018	Last EDR Contact: 02/21/2018
Number of Days to Update: 41	Next Scheduled EDR Contact: 06/04/2018
	Data Release Frequency: Quarterly

## HWT: Registered Hazardous Waste Transporter Database

A listing of hazardous waste transporters. In California, unless specifically exempted, it is unlawful for any person to transport hazardous wastes unless the person holds a valid registration issued by DTSC. A hazardous waste transporter registration is valid for one year and is assigned a unique registration number.

Date of Government Version: 01/08/2018	Source: Department of Toxic Substances Control
Date Data Arrived at EDR: 01/09/2018	Telephone: 916-440-7145
Date Made Active in Reports: 02/06/2018	Last EDR Contact: 04/11/2018
Number of Days to Update: 28	Next Scheduled EDR Contact: 07/23/2018
	Data Release Frequency: Quarterly

## MINES: Mines Site Location Listing

A listing of mine site locations from the Office of Mine Reclamation.

Date of Government Version: 12/11/2017	Source: Department of Conservation
Date Data Arrived at EDR: 12/12/2017	Telephone: 916-322-1080
Date Made Active in Reports: 01/12/2018	Last EDR Contact: 03/14/2018
Number of Days to Update: 31	Next Scheduled EDR Contact: 06/25/2018
	Data Release Frequency: Quarterly

## MWMP: Medical Waste Management Program Listing

The Medical Waste Management Program (MWMP) ensures the proper handling and disposal of medical waste by permitting and inspecting medical waste Offsite Treatment Facilities (PDF) and Transfer Stations (PDF) throughout the state. MWMP also oversees all Medical Waste Transporters.

Date of Government Version: 02/27/2018	Source: Department of Public Health
Date Data Arrived at EDR: 03/05/2018	Telephone: 916-558-1784
Date Made Active in Reports: 04/16/2018	Last EDR Contact: 03/06/2018
Number of Days to Update: 42	Next Scheduled EDR Contact: 06/18/2018
	Data Release Frequency: Varies

## NPDES: NPDES Permits Listing

A listing of NPDES permits, including stormwater.

Date of Government Version: 02/14/2018	Source: State Water Resources Control Board
Date Data Arrived at EDR: 02/14/2018	Telephone: 916-445-9379
Date Made Active in Reports: 03/15/2018	Last EDR Contact: 03/14/2018
Number of Days to Update: 29	Next Scheduled EDR Contact: 05/28/2018
	Data Release Frequency: Quarterly

## PEST LIC: Pesticide Regulation Licenses Listing

A listing of licenses and certificates issued by the Department of Pesticide Regulation. The DPR issues licenses and/or certificates to: Persons and businesses that apply or sell pesticides; Pest control dealers and brokers; Persons who advise on agricultural pesticide applications.

Date of Government Version: 03/05/2018	Source: Department of Pesticide Regulation
Date Data Arrived at EDR: 03/05/2018	Telephone: 916-445-4038
Date Made Active in Reports: 04/19/2018	Last EDR Contact: 03/05/2018
Number of Days to Update: 45	Next Scheduled EDR Contact: 06/18/2018
	Data Release Frequency: Quarterly

# GOVERNMENT RECORDS SEARCHED / DATA CURRENCY TRACKING

## PROC: Certified Processors Database

A listing of certified processors.

Date of Government Version: 12/11/2017  
Date Data Arrived at EDR: 12/12/2017  
Date Made Active in Reports: 01/16/2018  
Number of Days to Update: 35

Source: Department of Conservation  
Telephone: 916-323-3836  
Last EDR Contact: 03/14/2018  
Next Scheduled EDR Contact: 06/25/2018  
Data Release Frequency: Quarterly

## NOTIFY 65: Proposition 65 Records

Listings of all Proposition 65 incidents reported to counties by the State Water Resources Control Board and the Regional Water Quality Control Board. This database is no longer updated by the reporting agency.

Date of Government Version: 12/14/2017  
Date Data Arrived at EDR: 12/15/2017  
Date Made Active in Reports: 01/16/2018  
Number of Days to Update: 32

Source: State Water Resources Control Board  
Telephone: 916-445-3846  
Last EDR Contact: 03/14/2018  
Next Scheduled EDR Contact: 07/02/2018  
Data Release Frequency: No Update Planned

## UIC: UIC Listing

A listing of wells identified as underground injection wells, in the California Oil and Gas Wells database.

Date of Government Version: 12/11/2017  
Date Data Arrived at EDR: 12/12/2017  
Date Made Active in Reports: 01/17/2018  
Number of Days to Update: 36

Source: Department of Conservation  
Telephone: 916-445-2408  
Last EDR Contact: 03/14/2018  
Next Scheduled EDR Contact: 06/25/2018  
Data Release Frequency: Varies

## WASTEWATER PITS: Oil Wastewater Pits Listing

Water officials discovered that oil producers have been dumping chemical-laden wastewater into hundreds of unlined pits that are operating without proper permits. Inspections completed by the Central Valley Regional Water Quality Control Board revealed the existence of previously unidentified waste sites. The water board's review found that more than one-third of the region's active disposal pits are operating without permission.

Date of Government Version: 04/15/2015  
Date Data Arrived at EDR: 04/17/2015  
Date Made Active in Reports: 06/23/2015  
Number of Days to Update: 67

Source: RWQCB, Central Valley Region  
Telephone: 559-445-5577  
Last EDR Contact: 04/13/2018  
Next Scheduled EDR Contact: 07/23/2018  
Data Release Frequency: Varies

## WDS: Waste Discharge System

Sites which have been issued waste discharge requirements.

Date of Government Version: 06/19/2007  
Date Data Arrived at EDR: 06/20/2007  
Date Made Active in Reports: 06/29/2007  
Number of Days to Update: 9

Source: State Water Resources Control Board  
Telephone: 916-341-5227  
Last EDR Contact: 02/15/2018  
Next Scheduled EDR Contact: 06/04/2018  
Data Release Frequency: Quarterly

## WIP: Well Investigation Program Case List

Well Investigation Program case in the San Gabriel and San Fernando Valley area.

Date of Government Version: 07/03/2009  
Date Data Arrived at EDR: 07/21/2009  
Date Made Active in Reports: 08/03/2009  
Number of Days to Update: 13

Source: Los Angeles Water Quality Control Board  
Telephone: 213-576-6726  
Last EDR Contact: 03/21/2018  
Next Scheduled EDR Contact: 07/09/2018  
Data Release Frequency: Varies



# GOVERNMENT RECORDS SEARCHED / DATA CURRENCY TRACKING

## EDR HIGH RISK HISTORICAL RECORDS

### ***EDR Exclusive Records***

#### EDR MGP: EDR Proprietary Manufactured Gas Plants

The EDR Proprietary Manufactured Gas Plant Database includes records of coal gas plants (manufactured gas plants) compiled by EDR's researchers. Manufactured gas sites were used in the United States from the 1800's to 1950's to produce a gas that could be distributed and used as fuel. These plants used whale oil, rosin, coal, or a mixture of coal, oil, and water that also produced a significant amount of waste. Many of the byproducts of the gas production, such as coal tar (oily waste containing volatile and non-volatile chemicals), sludges, oils and other compounds are potentially hazardous to human health and the environment. The byproduct from this process was frequently disposed of directly at the plant site and can remain or spread slowly, serving as a continuous source of soil and groundwater contamination.

Date of Government Version: N/A  
Date Data Arrived at EDR: N/A  
Date Made Active in Reports: N/A  
Number of Days to Update: N/A

Source: EDR, Inc.  
Telephone: N/A  
Last EDR Contact: N/A  
Next Scheduled EDR Contact: N/A  
Data Release Frequency: No Update Planned

#### EDR Hist Auto: EDR Exclusive Historical Auto Stations

EDR has searched selected national collections of business directories and has collected listings of potential gas station/filling station/service station sites that were available to EDR researchers. EDR's review was limited to those categories of sources that might, in EDR's opinion, include gas station/filling station/service station establishments. The categories reviewed included, but were not limited to gas, gas station, gasoline station, filling station, auto, automobile repair, auto service station, service station, etc. This database falls within a category of information EDR classifies as "High Risk Historical Records", or HRHR. EDR's HRHR effort presents unique and sometimes proprietary data about past sites and operations that typically create environmental concerns, but may not show up in current government records searches.

Date of Government Version: N/A  
Date Data Arrived at EDR: N/A  
Date Made Active in Reports: N/A  
Number of Days to Update: N/A

Source: EDR, Inc.  
Telephone: N/A  
Last EDR Contact: N/A  
Next Scheduled EDR Contact: N/A  
Data Release Frequency: Varies

#### EDR Hist Cleaner: EDR Exclusive Historical Cleaners

EDR has searched selected national collections of business directories and has collected listings of potential dry cleaner sites that were available to EDR researchers. EDR's review was limited to those categories of sources that might, in EDR's opinion, include dry cleaning establishments. The categories reviewed included, but were not limited to dry cleaners, cleaners, laundry, laundromat, cleaning/laundry, wash & dry etc. This database falls within a category of information EDR classifies as "High Risk Historical Records", or HRHR. EDR's HRHR effort presents unique and sometimes proprietary data about past sites and operations that typically create environmental concerns, but may not show up in current government records searches.

Date of Government Version: N/A  
Date Data Arrived at EDR: N/A  
Date Made Active in Reports: N/A  
Number of Days to Update: N/A

Source: EDR, Inc.  
Telephone: N/A  
Last EDR Contact: N/A  
Next Scheduled EDR Contact: N/A  
Data Release Frequency: Varies

## EDR RECOVERED GOVERNMENT ARCHIVES

### ***Exclusive Recovered Govt. Archives***

#### RGA LF: Recovered Government Archive Solid Waste Facilities List

The EDR Recovered Government Archive Landfill database provides a list of landfills derived from historical databases and includes many records that no longer appear in current government lists. Compiled from Records formerly available from the Department of Resources Recycling and Recovery in California.

# GOVERNMENT RECORDS SEARCHED / DATA CURRENCY TRACKING

Date of Government Version: N/A  
Date Data Arrived at EDR: 07/01/2013  
Date Made Active in Reports: 01/13/2014  
Number of Days to Update: 196

Source: Department of Resources Recycling and Recovery  
Telephone: N/A  
Last EDR Contact: 06/01/2012  
Next Scheduled EDR Contact: N/A  
Data Release Frequency: Varies

## RGA LUST: Recovered Government Archive Leaking Underground Storage Tank

The EDR Recovered Government Archive Leaking Underground Storage Tank database provides a list of LUST incidents derived from historical databases and includes many records that no longer appear in current government lists. Compiled from Records formerly available from the State Water Resources Control Board in California.

Date of Government Version: N/A  
Date Data Arrived at EDR: 07/01/2013  
Date Made Active in Reports: 12/30/2013  
Number of Days to Update: 182

Source: State Water Resources Control Board  
Telephone: N/A  
Last EDR Contact: 06/01/2012  
Next Scheduled EDR Contact: N/A  
Data Release Frequency: Varies

## COUNTY RECORDS

### ALAMEDA COUNTY:

#### Contaminated Sites

A listing of contaminated sites overseen by the Toxic Release Program (oil and groundwater contamination from chemical releases and spills) and the Leaking Underground Storage Tank Program (soil and ground water contamination from leaking petroleum USTs).

Date of Government Version: 01/09/2018  
Date Data Arrived at EDR: 01/11/2018  
Date Made Active in Reports: 02/22/2018  
Number of Days to Update: 42

Source: Alameda County Environmental Health Services  
Telephone: 510-567-6700  
Last EDR Contact: 04/05/2018  
Next Scheduled EDR Contact: 07/23/2018  
Data Release Frequency: Semi-Annually

#### Underground Tanks

Underground storage tank sites located in Alameda county.

Date of Government Version: 01/22/2018  
Date Data Arrived at EDR: 01/24/2018  
Date Made Active in Reports: 03/28/2018  
Number of Days to Update: 63

Source: Alameda County Environmental Health Services  
Telephone: 510-567-6700  
Last EDR Contact: 04/05/2018  
Next Scheduled EDR Contact: 04/24/2047  
Data Release Frequency: Semi-Annually

### AMADOR COUNTY:

#### CUPA Facility List

Cupa Facility List

Date of Government Version: 03/01/2018  
Date Data Arrived at EDR: 03/05/2018  
Date Made Active in Reports: 03/15/2018  
Number of Days to Update: 10

Source: Amador County Environmental Health  
Telephone: 209-223-6439  
Last EDR Contact: 02/28/2018  
Next Scheduled EDR Contact: 06/18/2018  
Data Release Frequency: Varies

### BUTTE COUNTY:

#### CUPA Facility Listing

Cupa facility list.

# GOVERNMENT RECORDS SEARCHED / DATA CURRENCY TRACKING

Date of Government Version: 04/21/2017  
Date Data Arrived at EDR: 04/25/2017  
Date Made Active in Reports: 08/09/2017  
Number of Days to Update: 106

Source: Public Health Department  
Telephone: 530-538-7149  
Last EDR Contact: 04/05/2018  
Next Scheduled EDR Contact: 07/23/2018  
Data Release Frequency: No Update Planned

## CALVERAS COUNTY:

### CUPA Facility Listing Cupa Facility Listing

Date of Government Version: 01/25/2018  
Date Data Arrived at EDR: 01/26/2018  
Date Made Active in Reports: 03/14/2018  
Number of Days to Update: 47

Source: Calveras County Environmental Health  
Telephone: 209-754-6399  
Last EDR Contact: 03/26/2018  
Next Scheduled EDR Contact: 07/09/2018  
Data Release Frequency: Quarterly

## COLUSA COUNTY:

### CUPA Facility List Cupa facility list.

Date of Government Version: 02/26/2018  
Date Data Arrived at EDR: 03/01/2018  
Date Made Active in Reports: 03/15/2018  
Number of Days to Update: 14

Source: Health & Human Services  
Telephone: 530-458-0396  
Last EDR Contact: 05/02/2018  
Next Scheduled EDR Contact: 08/20/2018  
Data Release Frequency: Semi-Annually

## CONTRA COSTA COUNTY:

### Site List

List includes sites from the underground tank, hazardous waste generator and business plan/2185 programs.

Date of Government Version: 02/22/2018  
Date Data Arrived at EDR: 02/27/2018  
Date Made Active in Reports: 04/16/2018  
Number of Days to Update: 48

Source: Contra Costa Health Services Department  
Telephone: 925-646-2286  
Last EDR Contact: 04/30/2018  
Next Scheduled EDR Contact: 08/13/2018  
Data Release Frequency: Semi-Annually

## DEL NORTE COUNTY:

### CUPA Facility List Cupa Facility list

Date of Government Version: 01/05/2018  
Date Data Arrived at EDR: 02/02/2018  
Date Made Active in Reports: 03/14/2018  
Number of Days to Update: 40

Source: Del Norte County Environmental Health Division  
Telephone: 707-465-0426  
Last EDR Contact: 04/25/2018  
Next Scheduled EDR Contact: 08/13/2018  
Data Release Frequency: Varies

## EL DORADO COUNTY:

### CUPA Facility List CUPA facility list.

# GOVERNMENT RECORDS SEARCHED / DATA CURRENCY TRACKING

Date of Government Version: 03/05/2018  
Date Data Arrived at EDR: 03/08/2018  
Date Made Active in Reports: 04/16/2018  
Number of Days to Update: 39

Source: El Dorado County Environmental Management Department  
Telephone: 530-621-6623  
Last EDR Contact: 04/30/2018  
Next Scheduled EDR Contact: 08/13/2018  
Data Release Frequency: Varies

## FRESNO COUNTY:

### CUPA Resources List

Certified Unified Program Agency. CUPA's are responsible for implementing a unified hazardous materials and hazardous waste management regulatory program. The agency provides oversight of businesses that deal with hazardous materials, operate underground storage tanks or aboveground storage tanks.

Date of Government Version: 03/01/2018  
Date Data Arrived at EDR: 03/05/2018  
Date Made Active in Reports: 03/14/2018  
Number of Days to Update: 9

Source: Dept. of Community Health  
Telephone: 559-445-3271  
Last EDR Contact: 03/06/2018  
Next Scheduled EDR Contact: 07/16/2018  
Data Release Frequency: Semi-Annually

## GLENN COUNTY:

### CUPA Facility List

Cupa facility list

Date of Government Version: 01/22/2018  
Date Data Arrived at EDR: 01/24/2018  
Date Made Active in Reports: 03/14/2018  
Number of Days to Update: 49

Source: Glenn County Air Pollution Control District  
Telephone: 830-934-6500  
Last EDR Contact: 04/18/2018  
Next Scheduled EDR Contact: 08/06/2018  
Data Release Frequency: Varies

## HUMBOLDT COUNTY:

### CUPA Facility List

CUPA facility list.

Date of Government Version: 03/05/2018  
Date Data Arrived at EDR: 03/08/2018  
Date Made Active in Reports: 04/30/2018  
Number of Days to Update: 53

Source: Humboldt County Environmental Health  
Telephone: N/A  
Last EDR Contact: 02/05/2018  
Next Scheduled EDR Contact: 06/04/2018  
Data Release Frequency: Semi-Annually

## IMPERIAL COUNTY:

### CUPA Facility List

Cupa facility list.

Date of Government Version: 01/22/2018  
Date Data Arrived at EDR: 01/26/2018  
Date Made Active in Reports: 03/14/2018  
Number of Days to Update: 47

Source: San Diego Border Field Office  
Telephone: 760-339-2777  
Last EDR Contact: 04/18/2018  
Next Scheduled EDR Contact: 08/06/2018  
Data Release Frequency: Varies

## INYO COUNTY:

# GOVERNMENT RECORDS SEARCHED / DATA CURRENCY TRACKING

## CUPA Facility List

Cupa facility list.

Date of Government Version: 06/08/2017  
Date Data Arrived at EDR: 06/09/2017  
Date Made Active in Reports: 08/04/2017  
Number of Days to Update: 56

Source: Inyo County Environmental Health Services  
Telephone: 760-878-0238  
Last EDR Contact: 03/28/2018  
Next Scheduled EDR Contact: 06/04/2018  
Data Release Frequency: Varies

## KERN COUNTY:

### Underground Storage Tank Sites & Tank Listing Kern County Sites and Tanks Listing.

Date of Government Version: 02/02/2018  
Date Data Arrived at EDR: 02/02/2018  
Date Made Active in Reports: 03/28/2018  
Number of Days to Update: 54

Source: Kern County Environment Health Services Department  
Telephone: 661-862-8700  
Last EDR Contact: 05/02/2018  
Next Scheduled EDR Contact: 08/20/2018  
Data Release Frequency: Quarterly

## KINGS COUNTY:

### CUPA Facility List

A listing of sites included in the county's Certified Unified Program Agency database. California's Secretary for Environmental Protection established the unified hazardous materials and hazardous waste regulatory program as required by chapter 6.11 of the California Health and Safety Code. The Unified Program consolidates the administration, permits, inspections, and enforcement activities.

Date of Government Version: 11/14/2017  
Date Data Arrived at EDR: 11/17/2017  
Date Made Active in Reports: 12/15/2017  
Number of Days to Update: 28

Source: Kings County Department of Public Health  
Telephone: 559-584-1411  
Last EDR Contact: 03/14/2018  
Next Scheduled EDR Contact: 06/04/2018  
Data Release Frequency: Varies

## LAKE COUNTY:

### CUPA Facility List

Cupa facility list

Date of Government Version: 02/06/2018  
Date Data Arrived at EDR: 02/09/2018  
Date Made Active in Reports: 03/14/2018  
Number of Days to Update: 33

Source: Lake County Environmental Health  
Telephone: 707-263-1164  
Last EDR Contact: 04/16/2018  
Next Scheduled EDR Contact: 07/30/2018  
Data Release Frequency: Varies

## LASSEN COUNTY:

### CUPA Facility List

Cupa facility list

Date of Government Version: 01/22/2018  
Date Data Arrived at EDR: 01/24/2018  
Date Made Active in Reports: 03/14/2018  
Number of Days to Update: 49

Source: Lassen County Environmental Health  
Telephone: 530-251-8528  
Last EDR Contact: 04/18/2018  
Next Scheduled EDR Contact: 08/06/2018  
Data Release Frequency: Varies

## LOS ANGELES COUNTY:

# GOVERNMENT RECORDS SEARCHED / DATA CURRENCY TRACKING

## San Gabriel Valley Areas of Concern

San Gabriel Valley areas where VOC contamination is at or above the MCL as designated by region 9 EPA office.

Date of Government Version: 03/30/2009  
Date Data Arrived at EDR: 03/31/2009  
Date Made Active in Reports: 10/23/2009  
Number of Days to Update: 206

Source: EPA Region 9  
Telephone: 415-972-3178  
Last EDR Contact: 03/14/2018  
Next Scheduled EDR Contact: 07/02/2018  
Data Release Frequency: No Update Planned

## HMS: Street Number List

Industrial Waste and Underground Storage Tank Sites.

Date of Government Version: 01/16/2018  
Date Data Arrived at EDR: 01/23/2018  
Date Made Active in Reports: 03/20/2018  
Number of Days to Update: 56

Source: Department of Public Works  
Telephone: 626-458-3517  
Last EDR Contact: 04/05/2018  
Next Scheduled EDR Contact: 07/23/2018  
Data Release Frequency: Semi-Annually

## List of Solid Waste Facilities

Solid Waste Facilities in Los Angeles County.

Date of Government Version: 01/16/2018  
Date Data Arrived at EDR: 01/16/2018  
Date Made Active in Reports: 02/14/2018  
Number of Days to Update: 29

Source: La County Department of Public Works  
Telephone: 818-458-5185  
Last EDR Contact: 04/17/2018  
Next Scheduled EDR Contact: 07/30/2018  
Data Release Frequency: Varies

## City of Los Angeles Landfills

Landfills owned and maintained by the City of Los Angeles.

Date of Government Version: 01/01/2017  
Date Data Arrived at EDR: 04/21/2017  
Date Made Active in Reports: 10/09/2017  
Number of Days to Update: 171

Source: Engineering & Construction Division  
Telephone: 213-473-7869  
Last EDR Contact: 04/11/2018  
Next Scheduled EDR Contact: 07/30/2018  
Data Release Frequency: Varies

## Site Mitigation List

Industrial sites that have had some sort of spill or complaint.

Date of Government Version: 01/01/2018  
Date Data Arrived at EDR: 01/17/2018  
Date Made Active in Reports: 02/14/2018  
Number of Days to Update: 28

Source: Community Health Services  
Telephone: 323-890-7806  
Last EDR Contact: 04/17/2018  
Next Scheduled EDR Contact: 07/30/2018  
Data Release Frequency: Annually

## City of El Segundo Underground Storage Tank

Underground storage tank sites located in El Segundo city.

Date of Government Version: 01/21/2017  
Date Data Arrived at EDR: 04/19/2017  
Date Made Active in Reports: 05/10/2017  
Number of Days to Update: 21

Source: City of El Segundo Fire Department  
Telephone: 310-524-2236  
Last EDR Contact: 04/11/2018  
Next Scheduled EDR Contact: 07/30/2018  
Data Release Frequency: Semi-Annually

## City of Long Beach Underground Storage Tank

Underground storage tank sites located in the city of Long Beach.

Date of Government Version: 03/09/2017  
Date Data Arrived at EDR: 03/10/2017  
Date Made Active in Reports: 05/03/2017  
Number of Days to Update: 54

Source: City of Long Beach Fire Department  
Telephone: 562-570-2563  
Last EDR Contact: 04/18/2018  
Next Scheduled EDR Contact: 08/06/2018  
Data Release Frequency: Annually

# GOVERNMENT RECORDS SEARCHED / DATA CURRENCY TRACKING

## City of Torrance Underground Storage Tank

Underground storage tank sites located in the city of Torrance.

Date of Government Version: 01/04/2018  
Date Data Arrived at EDR: 01/05/2018  
Date Made Active in Reports: 01/18/2018  
Number of Days to Update: 13

Source: City of Torrance Fire Department  
Telephone: 310-618-2973  
Last EDR Contact: 04/05/2018  
Next Scheduled EDR Contact: 07/23/2018  
Data Release Frequency: Semi-Annually

## MADERA COUNTY:

### CUPA Facility List

A listing of sites included in the county's Certified Unified Program Agency database. California's Secretary for Environmental Protection established the unified hazardous materials and hazardous waste regulatory program as required by chapter 6.11 of the California Health and Safety Code. The Unified Program consolidates the administration, permits, inspections, and enforcement activities.

Date of Government Version: 02/21/2018  
Date Data Arrived at EDR: 02/22/2018  
Date Made Active in Reports: 04/03/2018  
Number of Days to Update: 40

Source: Madera County Environmental Health  
Telephone: 559-675-7823  
Last EDR Contact: 02/14/2018  
Next Scheduled EDR Contact: 06/04/2018  
Data Release Frequency: Varies

## MARIN COUNTY:

### Underground Storage Tank Sites

Currently permitted USTs in Marin County.

Date of Government Version: 01/02/2018  
Date Data Arrived at EDR: 01/05/2018  
Date Made Active in Reports: 01/17/2018  
Number of Days to Update: 27

Source: Public Works Department Waste Management  
Telephone: 415-473-6647  
Last EDR Contact: 03/29/2018  
Next Scheduled EDR Contact: 07/16/2018  
Data Release Frequency: Semi-Annually

## MERCED COUNTY:

### CUPA Facility List

CUPA facility list.

Date of Government Version: 01/11/2018  
Date Data Arrived at EDR: 01/12/2018  
Date Made Active in Reports: 02/08/2018  
Number of Days to Update: 27

Source: Merced County Environmental Health  
Telephone: 209-381-1094  
Last EDR Contact: 02/14/2018  
Next Scheduled EDR Contact: 06/04/2018  
Data Release Frequency: Varies

## MONO COUNTY:

### CUPA Facility List

CUPA Facility List

Date of Government Version: 02/22/2018  
Date Data Arrived at EDR: 02/27/2018  
Date Made Active in Reports: 03/14/2018  
Number of Days to Update: 15

Source: Mono County Health Department  
Telephone: 760-932-5580  
Last EDR Contact: 02/22/2018  
Next Scheduled EDR Contact: 06/11/2018  
Data Release Frequency: Varies

## MONTEREY COUNTY:

# GOVERNMENT RECORDS SEARCHED / DATA CURRENCY TRACKING

## CUPA Facility Listing

CUPA Program listing from the Environmental Health Division.

Date of Government Version: 03/27/2018  
Date Data Arrived at EDR: 03/29/2018  
Date Made Active in Reports: 04/16/2018  
Number of Days to Update: 18

Source: Monterey County Health Department  
Telephone: 831-796-1297  
Last EDR Contact: 02/20/2018  
Next Scheduled EDR Contact: 06/04/2018  
Data Release Frequency: Varies

## NAPA COUNTY:

### Sites With Reported Contamination

A listing of leaking underground storage tank sites located in Napa county.

Date of Government Version: 01/09/2017  
Date Data Arrived at EDR: 01/11/2017  
Date Made Active in Reports: 03/02/2017  
Number of Days to Update: 50

Source: Napa County Department of Environmental Management  
Telephone: 707-253-4269  
Last EDR Contact: 02/22/2018  
Next Scheduled EDR Contact: 06/11/2018  
Data Release Frequency: No Update Planned

### Closed and Operating Underground Storage Tank Sites

Underground storage tank sites located in Napa county.

Date of Government Version: 02/22/2018  
Date Data Arrived at EDR: 02/27/2018  
Date Made Active in Reports: 03/29/2018  
Number of Days to Update: 30

Source: Napa County Department of Environmental Management  
Telephone: 707-253-4269  
Last EDR Contact: 02/22/2018  
Next Scheduled EDR Contact: 06/11/2018  
Data Release Frequency: No Update Planned

## NEVADA COUNTY:

### CUPA Facility List

CUPA facility list.

Date of Government Version: 01/31/2018  
Date Data Arrived at EDR: 02/01/2018  
Date Made Active in Reports: 03/14/2018  
Number of Days to Update: 41

Source: Community Development Agency  
Telephone: 530-265-1467  
Last EDR Contact: 04/25/2018  
Next Scheduled EDR Contact: 08/13/2018  
Data Release Frequency: Varies

## ORANGE COUNTY:

### List of Industrial Site Cleanups

Petroleum and non-petroleum spills.

Date of Government Version: 02/05/2018  
Date Data Arrived at EDR: 02/13/2018  
Date Made Active in Reports: 04/03/2018  
Number of Days to Update: 49

Source: Health Care Agency  
Telephone: 714-834-3446  
Last EDR Contact: 02/05/2018  
Next Scheduled EDR Contact: 05/21/2018  
Data Release Frequency: Annually

### List of Underground Storage Tank Cleanups

Orange County Underground Storage Tank Cleanups (LUST).

Date of Government Version: 02/05/2018  
Date Data Arrived at EDR: 02/13/2018  
Date Made Active in Reports: 03/20/2018  
Number of Days to Update: 35

Source: Health Care Agency  
Telephone: 714-834-3446  
Last EDR Contact: 02/05/2018  
Next Scheduled EDR Contact: 05/21/2018  
Data Release Frequency: Quarterly



# GOVERNMENT RECORDS SEARCHED / DATA CURRENCY TRACKING

## List of Underground Storage Tank Facilities

Orange County Underground Storage Tank Facilities (UST).

Date of Government Version: 01/02/2018  
Date Data Arrived at EDR: 02/07/2018  
Date Made Active in Reports: 03/28/2018  
Number of Days to Update: 49

Source: Health Care Agency  
Telephone: 714-834-3446  
Last EDR Contact: 02/07/2018  
Next Scheduled EDR Contact: 05/21/2018  
Data Release Frequency: Quarterly

## PLACER COUNTY:

### Master List of Facilities

List includes aboveground tanks, underground tanks and cleanup sites.

Date of Government Version: 12/08/2017  
Date Data Arrived at EDR: 12/12/2017  
Date Made Active in Reports: 01/31/2018  
Number of Days to Update: 50

Source: Placer County Health and Human Services  
Telephone: 530-745-2363  
Last EDR Contact: 03/15/2018  
Next Scheduled EDR Contact: 06/18/2018  
Data Release Frequency: Semi-Annually

## PLUMAS COUNTY:

### CUPA Facility List

Plumas County CUPA Program facilities.

Date of Government Version: 01/22/2018  
Date Data Arrived at EDR: 01/24/2018  
Date Made Active in Reports: 03/15/2018  
Number of Days to Update: 50

Source: Plumas County Environmental Health  
Telephone: 530-283-6355  
Last EDR Contact: 04/18/2018  
Next Scheduled EDR Contact: 08/06/2018  
Data Release Frequency: Varies

## RIVERSIDE COUNTY:

### Listing of Underground Tank Cleanup Sites

Riverside County Underground Storage Tank Cleanup Sites (LUST).

Date of Government Version: 01/18/2018  
Date Data Arrived at EDR: 01/23/2018  
Date Made Active in Reports: 03/20/2018  
Number of Days to Update: 56

Source: Department of Environmental Health  
Telephone: 951-358-5055  
Last EDR Contact: 03/19/2018  
Next Scheduled EDR Contact: 07/02/2018  
Data Release Frequency: Quarterly

### Underground Storage Tank Tank List

Underground storage tank sites located in Riverside county.

Date of Government Version: 01/18/2018  
Date Data Arrived at EDR: 01/23/2018  
Date Made Active in Reports: 03/28/2018  
Number of Days to Update: 64

Source: Department of Environmental Health  
Telephone: 951-358-5055  
Last EDR Contact: 03/19/2018  
Next Scheduled EDR Contact: 07/02/2018  
Data Release Frequency: Quarterly

## SACRAMENTO COUNTY:

### Toxic Site Clean-Up List

List of sites where unauthorized releases of potentially hazardous materials have occurred.

# GOVERNMENT RECORDS SEARCHED / DATA CURRENCY TRACKING

Date of Government Version: 11/02/2017  
Date Data Arrived at EDR: 01/03/2018  
Date Made Active in Reports: 02/05/2018  
Number of Days to Update: 33

Source: Sacramento County Environmental Management  
Telephone: 916-875-8406  
Last EDR Contact: 04/04/2018  
Next Scheduled EDR Contact: 07/16/2018  
Data Release Frequency: Quarterly

## Master Hazardous Materials Facility List

Any business that has hazardous materials on site - hazardous material storage sites, underground storage tanks, waste generators.

Date of Government Version: 11/02/2017  
Date Data Arrived at EDR: 01/03/2018  
Date Made Active in Reports: 02/14/2018  
Number of Days to Update: 42

Source: Sacramento County Environmental Management  
Telephone: 916-875-8406  
Last EDR Contact: 04/04/2018  
Next Scheduled EDR Contact: 07/16/2018  
Data Release Frequency: Quarterly

## SAN BENITO COUNTY:

### CUPA Facility List

Cupa facility list

Date of Government Version: 11/01/2017  
Date Data Arrived at EDR: 11/03/2017  
Date Made Active in Reports: 11/17/2017  
Number of Days to Update: 14

Source: San Benito County Environmental Health  
Telephone: N/A  
Last EDR Contact: 05/02/2018  
Next Scheduled EDR Contact: 08/20/2018  
Data Release Frequency: Varies

## SAN BERNARDINO COUNTY:

### Hazardous Material Permits

This listing includes underground storage tanks, medical waste handlers/generators, hazardous materials handlers, hazardous waste generators, and waste oil generators/handlers.

Date of Government Version: 11/30/2017  
Date Data Arrived at EDR: 12/01/2017  
Date Made Active in Reports: 01/16/2018  
Number of Days to Update: 46

Source: San Bernardino County Fire Department Hazardous Materials Division  
Telephone: 909-387-3041  
Last EDR Contact: 04/06/2018  
Next Scheduled EDR Contact: 05/21/2018  
Data Release Frequency: Quarterly

## SAN DIEGO COUNTY:

### Hazardous Materials Management Division Database

The database includes: HE58 - This report contains the business name, site address, business phone number, establishment 'H' permit number, type of permit, and the business status. HE17 - In addition to providing the same information provided in the HE58 listing, HE17 provides inspection dates, violations received by the establishment, hazardous waste generated, the quantity, method of storage, treatment/disposal of waste and the hauler, and information on underground storage tanks. Unauthorized Release List - Includes a summary of environmental contamination cases in San Diego County (underground tank cases, non-tank cases, groundwater contamination, and soil contamination are included.)

Date of Government Version: 03/05/2018  
Date Data Arrived at EDR: 03/07/2018  
Date Made Active in Reports: 04/16/2018  
Number of Days to Update: 40

Source: Hazardous Materials Management Division  
Telephone: 619-338-2268  
Last EDR Contact: 03/07/2018  
Next Scheduled EDR Contact: 06/18/2018  
Data Release Frequency: Quarterly

# GOVERNMENT RECORDS SEARCHED / DATA CURRENCY TRACKING

## Solid Waste Facilities

San Diego County Solid Waste Facilities.

Date of Government Version: 10/31/2015  
Date Data Arrived at EDR: 11/07/2015  
Date Made Active in Reports: 01/04/2016  
Number of Days to Update: 58

Source: Department of Health Services  
Telephone: 619-338-2209  
Last EDR Contact: 04/18/2018  
Next Scheduled EDR Contact: 08/06/2018  
Data Release Frequency: Varies

## Environmental Case Listing

The listing contains all underground tank release cases and projects pertaining to properties contaminated with hazardous substances that are actively under review by the Site Assessment and Mitigation Program.

Date of Government Version: 03/23/2010  
Date Data Arrived at EDR: 06/15/2010  
Date Made Active in Reports: 07/09/2010  
Number of Days to Update: 24

Source: San Diego County Department of Environmental Health  
Telephone: 619-338-2371  
Last EDR Contact: 02/28/2018  
Next Scheduled EDR Contact: 06/18/2018  
Data Release Frequency: No Update Planned

## SAN FRANCISCO COUNTY:

### Local Oversight Facilities

A listing of leaking underground storage tank sites located in San Francisco county.

Date of Government Version: 09/19/2008  
Date Data Arrived at EDR: 09/19/2008  
Date Made Active in Reports: 09/29/2008  
Number of Days to Update: 10

Source: Department Of Public Health San Francisco County  
Telephone: 415-252-3920  
Last EDR Contact: 05/02/2018  
Next Scheduled EDR Contact: 08/20/2018  
Data Release Frequency: Quarterly

### Underground Storage Tank Information

Underground storage tank sites located in San Francisco county.

Date of Government Version: 11/02/2017  
Date Data Arrived at EDR: 11/07/2017  
Date Made Active in Reports: 12/19/2017  
Number of Days to Update: 42

Source: Department of Public Health  
Telephone: 415-252-3920  
Last EDR Contact: 05/02/2018  
Next Scheduled EDR Contact: 08/20/2018  
Data Release Frequency: Quarterly

## SAN JOAQUIN COUNTY:

### San Joaquin Co. UST

A listing of underground storage tank locations in San Joaquin county.

Date of Government Version: 12/20/2017  
Date Data Arrived at EDR: 12/21/2017  
Date Made Active in Reports: 02/01/2018  
Number of Days to Update: 42

Source: Environmental Health Department  
Telephone: N/A  
Last EDR Contact: 03/14/2018  
Next Scheduled EDR Contact: 07/02/2018  
Data Release Frequency: Semi-Annually

## SAN LUIS OBISPO COUNTY:

### CUPA Facility List

Cupa Facility List.

Date of Government Version: 11/16/2017  
Date Data Arrived at EDR: 11/17/2017  
Date Made Active in Reports: 12/18/2017  
Number of Days to Update: 31

Source: San Luis Obispo County Public Health Department  
Telephone: 805-781-5596  
Last EDR Contact: 02/15/2018  
Next Scheduled EDR Contact: 06/04/2018  
Data Release Frequency: Varies

## SAN MATEO COUNTY:

# GOVERNMENT RECORDS SEARCHED / DATA CURRENCY TRACKING

## Business Inventory

List includes Hazardous Materials Business Plan, hazardous waste generators, and underground storage tanks.

Date of Government Version: 12/12/2017  
Date Data Arrived at EDR: 12/14/2017  
Date Made Active in Reports: 01/11/2018  
Number of Days to Update: 28

Source: San Mateo County Environmental Health Services Division  
Telephone: 650-363-1921  
Last EDR Contact: 03/07/2018  
Next Scheduled EDR Contact: 06/25/2018  
Data Release Frequency: Annually

## Fuel Leak List

A listing of leaking underground storage tank sites located in San Mateo county.

Date of Government Version: 01/22/2018  
Date Data Arrived at EDR: 01/23/2018  
Date Made Active in Reports: 04/11/2018  
Number of Days to Update: 78

Source: San Mateo County Environmental Health Services Division  
Telephone: 650-363-1921  
Last EDR Contact: 03/07/2018  
Next Scheduled EDR Contact: 06/25/2018  
Data Release Frequency: Semi-Annually

## SANTA BARBARA COUNTY:

### CUPA Facility Listing

CUPA Program Listing from the Environmental Health Services division.

Date of Government Version: 09/08/2011  
Date Data Arrived at EDR: 09/09/2011  
Date Made Active in Reports: 10/07/2011  
Number of Days to Update: 28

Source: Santa Barbara County Public Health Department  
Telephone: 805-686-8167  
Last EDR Contact: 02/15/2018  
Next Scheduled EDR Contact: 06/04/2018  
Data Release Frequency: Varies

## SANTA CLARA COUNTY:

### Cupa Facility List

Cupa facility list

Date of Government Version: 02/20/2018  
Date Data Arrived at EDR: 02/20/2018  
Date Made Active in Reports: 03/19/2018  
Number of Days to Update: 27

Source: Department of Environmental Health  
Telephone: 408-918-1973  
Last EDR Contact: 02/15/2018  
Next Scheduled EDR Contact: 06/04/2018  
Data Release Frequency: Varies

### HIST LUST - Fuel Leak Site Activity Report

A listing of open and closed leaking underground storage tanks. This listing is no longer updated by the county. Leaking underground storage tanks are now handled by the Department of Environmental Health.

Date of Government Version: 03/29/2005  
Date Data Arrived at EDR: 03/30/2005  
Date Made Active in Reports: 04/21/2005  
Number of Days to Update: 22

Source: Santa Clara Valley Water District  
Telephone: 408-265-2600  
Last EDR Contact: 03/23/2009  
Next Scheduled EDR Contact: 06/22/2009  
Data Release Frequency: No Update Planned

### LOP Listing

A listing of leaking underground storage tanks located in Santa Clara county.

Date of Government Version: 03/03/2014  
Date Data Arrived at EDR: 03/05/2014  
Date Made Active in Reports: 03/18/2014  
Number of Days to Update: 13

Source: Department of Environmental Health  
Telephone: 408-918-3417  
Last EDR Contact: 02/22/2018  
Next Scheduled EDR Contact: 06/11/2018  
Data Release Frequency: Annually

# GOVERNMENT RECORDS SEARCHED / DATA CURRENCY TRACKING

## Hazardous Material Facilities

Hazardous material facilities, including underground storage tank sites.

Date of Government Version: 02/04/2018  
Date Data Arrived at EDR: 02/06/2018  
Date Made Active in Reports: 03/20/2018  
Number of Days to Update: 42

Source: City of San Jose Fire Department  
Telephone: 408-535-7694  
Last EDR Contact: 02/01/2018  
Next Scheduled EDR Contact: 05/21/2018  
Data Release Frequency: Annually

## SANTA CRUZ COUNTY:

### CUPA Facility List

CUPA facility listing.

Date of Government Version: 01/21/2017  
Date Data Arrived at EDR: 02/22/2017  
Date Made Active in Reports: 05/23/2017  
Number of Days to Update: 90

Source: Santa Cruz County Environmental Health  
Telephone: 831-464-2761  
Last EDR Contact: 02/15/2018  
Next Scheduled EDR Contact: 06/04/2018  
Data Release Frequency: Varies

## SHASTA COUNTY:

### CUPA Facility List

Cupa Facility List.

Date of Government Version: 06/15/2017  
Date Data Arrived at EDR: 06/19/2017  
Date Made Active in Reports: 08/09/2017  
Number of Days to Update: 51

Source: Shasta County Department of Resource Management  
Telephone: 530-225-5789  
Last EDR Contact: 02/15/2018  
Next Scheduled EDR Contact: 06/04/2018  
Data Release Frequency: Varies

## SOLANO COUNTY:

### Leaking Underground Storage Tanks

A listing of leaking underground storage tank sites located in Solano county.

Date of Government Version: 12/14/2017  
Date Data Arrived at EDR: 12/15/2017  
Date Made Active in Reports: 01/12/2018  
Number of Days to Update: 28

Source: Solano County Department of Environmental Management  
Telephone: 707-784-6770  
Last EDR Contact: 02/28/2018  
Next Scheduled EDR Contact: 06/18/2018  
Data Release Frequency: Quarterly

### Underground Storage Tanks

Underground storage tank sites located in Solano county.

Date of Government Version: 03/08/2018  
Date Data Arrived at EDR: 03/13/2018  
Date Made Active in Reports: 03/29/2018  
Number of Days to Update: 16

Source: Solano County Department of Environmental Management  
Telephone: 707-784-6770  
Last EDR Contact: 02/28/2018  
Next Scheduled EDR Contact: 06/18/2018  
Data Release Frequency: Quarterly

## SONOMA COUNTY:

### Cupa Facility List

Cupa Facility list

# GOVERNMENT RECORDS SEARCHED / DATA CURRENCY TRACKING

Date of Government Version: 03/01/2018  
Date Data Arrived at EDR: 03/27/2018  
Date Made Active in Reports: 04/16/2018  
Number of Days to Update: 20

Source: County of Sonoma Fire & Emergency Services Department  
Telephone: 707-565-1174  
Last EDR Contact: 03/22/2018  
Next Scheduled EDR Contact: 07/09/2018  
Data Release Frequency: Varies

## Leaking Underground Storage Tank Sites

A listing of leaking underground storage tank sites located in Sonoma county.

Date of Government Version: 01/04/2018  
Date Data Arrived at EDR: 01/09/2018  
Date Made Active in Reports: 02/06/2018  
Number of Days to Update: 28

Source: Department of Health Services  
Telephone: 707-565-6565  
Last EDR Contact: 03/22/2018  
Next Scheduled EDR Contact: 07/09/2018  
Data Release Frequency: Quarterly

## STANISLAUS COUNTY:

### CUPA Facility List

Cupa facility list

Date of Government Version: 02/06/2018  
Date Data Arrived at EDR: 02/07/2018  
Date Made Active in Reports: 03/16/2018  
Number of Days to Update: 37

Source: Stanislaus County Department of Environmental Protection  
Telephone: 209-525-6751  
Last EDR Contact: 04/16/2018  
Next Scheduled EDR Contact: 07/30/2018  
Data Release Frequency: Varies

## SUTTER COUNTY:

### Underground Storage Tanks

Underground storage tank sites located in Sutter county.

Date of Government Version: 01/08/2018  
Date Data Arrived at EDR: 03/01/2018  
Date Made Active in Reports: 03/30/2018  
Number of Days to Update: 29

Source: Sutter County Department of Agriculture  
Telephone: 530-822-7500  
Last EDR Contact: 02/28/2018  
Next Scheduled EDR Contact: 06/18/2018  
Data Release Frequency: Semi-Annually

## TEHAMA COUNTY:

### CUPA Facility List

Cupa facilities

Date of Government Version: 01/26/2018  
Date Data Arrived at EDR: 02/02/2018  
Date Made Active in Reports: 03/21/2018  
Number of Days to Update: 47

Source: Tehama County Department of Environmental Health  
Telephone: 530-527-8020  
Last EDR Contact: 02/01/2018  
Next Scheduled EDR Contact: 05/21/2018  
Data Release Frequency: Varies

## TRINITY COUNTY:

### CUPA Facility List

Cupa facility list

Date of Government Version: 01/22/2018  
Date Data Arrived at EDR: 01/25/2018  
Date Made Active in Reports: 03/19/2018  
Number of Days to Update: 53

Source: Department of Toxic Substances Control  
Telephone: 760-352-0381  
Last EDR Contact: 04/18/2018  
Next Scheduled EDR Contact: 08/06/2018  
Data Release Frequency: Varies

## TULARE COUNTY:

# GOVERNMENT RECORDS SEARCHED / DATA CURRENCY TRACKING

## CUPA Facility List

Cupa program facilities

Date of Government Version: 03/19/2018  
Date Data Arrived at EDR: 03/22/2018  
Date Made Active in Reports: 04/17/2018  
Number of Days to Update: 26

Source: Tulare County Environmental Health Services Division  
Telephone: 559-624-7400  
Last EDR Contact: 03/06/2018  
Next Scheduled EDR Contact: 05/21/2018  
Data Release Frequency: Varies

## TUOLUMNE COUNTY:

### CUPA Facility List

Cupa facility list

Date of Government Version: 01/22/2018  
Date Data Arrived at EDR: 01/25/2018  
Date Made Active in Reports: 03/16/2018  
Number of Days to Update: 50

Source: Divison of Environmental Health  
Telephone: 209-533-5633  
Last EDR Contact: 04/18/2018  
Next Scheduled EDR Contact: 08/06/2018  
Data Release Frequency: Varies

## VENTURA COUNTY:

### Business Plan, Hazardous Waste Producers, and Operating Underground Tanks

The BWT list indicates by site address whether the Environmental Health Division has Business Plan (B), Waste Producer (W), and/or Underground Tank (T) information.

Date of Government Version: 12/26/2017  
Date Data Arrived at EDR: 01/25/2018  
Date Made Active in Reports: 03/14/2018  
Number of Days to Update: 48

Source: Ventura County Environmental Health Division  
Telephone: 805-654-2813  
Last EDR Contact: 04/23/2018  
Next Scheduled EDR Contact: 08/06/2018  
Data Release Frequency: Quarterly

### Inventory of Illegal Abandoned and Inactive Sites

Ventura County Inventory of Closed, Illegal Abandoned, and Inactive Sites.

Date of Government Version: 12/01/2011  
Date Data Arrived at EDR: 12/01/2011  
Date Made Active in Reports: 01/19/2012  
Number of Days to Update: 49

Source: Environmental Health Division  
Telephone: 805-654-2813  
Last EDR Contact: 03/29/2018  
Next Scheduled EDR Contact: 07/16/2018  
Data Release Frequency: Annually

### Listing of Underground Tank Cleanup Sites

Ventura County Underground Storage Tank Cleanup Sites (LUST).

Date of Government Version: 05/29/2008  
Date Data Arrived at EDR: 06/24/2008  
Date Made Active in Reports: 07/31/2008  
Number of Days to Update: 37

Source: Environmental Health Division  
Telephone: 805-654-2813  
Last EDR Contact: 02/08/2018  
Next Scheduled EDR Contact: 05/28/2018  
Data Release Frequency: Quarterly

### Medical Waste Program List

To protect public health and safety and the environment from potential exposure to disease causing agents, the Environmental Health Division Medical Waste Program regulates the generation, handling, storage, treatment and disposal of medical waste throughout the County.

Date of Government Version: 12/26/2017  
Date Data Arrived at EDR: 01/25/2018  
Date Made Active in Reports: 03/20/2018  
Number of Days to Update: 54

Source: Ventura County Resource Management Agency  
Telephone: 805-654-2813  
Last EDR Contact: 04/23/2018  
Next Scheduled EDR Contact: 08/06/2018  
Data Release Frequency: Quarterly

# GOVERNMENT RECORDS SEARCHED / DATA CURRENCY TRACKING

## Underground Tank Closed Sites List

Ventura County Operating Underground Storage Tank Sites (UST)/Underground Tank Closed Sites List.

Date of Government Version: 02/28/2018	Source: Environmental Health Division
Date Data Arrived at EDR: 03/14/2018	Telephone: 805-654-2813
Date Made Active in Reports: 03/30/2018	Last EDR Contact: 03/14/2018
Number of Days to Update: 16	Next Scheduled EDR Contact: 06/25/2018
	Data Release Frequency: Quarterly

## YOLO COUNTY:

### Underground Storage Tank Comprehensive Facility Report

Underground storage tank sites located in Yolo county.

Date of Government Version: 01/02/2018	Source: Yolo County Department of Health
Date Data Arrived at EDR: 01/09/2018	Telephone: 530-666-8646
Date Made Active in Reports: 01/19/2018	Last EDR Contact: 03/29/2018
Number of Days to Update: 10	Next Scheduled EDR Contact: 07/16/2018
	Data Release Frequency: Annually

## YUBA COUNTY:

### CUPA Facility List

CUPA facility listing for Yuba County.

Date of Government Version: 02/01/2018	Source: Yuba County Environmental Health Department
Date Data Arrived at EDR: 02/02/2018	Telephone: 530-749-7523
Date Made Active in Reports: 03/21/2018	Last EDR Contact: 04/25/2018
Number of Days to Update: 47	Next Scheduled EDR Contact: 08/13/2018
	Data Release Frequency: Varies

## OTHER DATABASE(S)

Depending on the geographic area covered by this report, the data provided in these specialty databases may or may not be complete. For example, the existence of wetlands information data in a specific report does not mean that all wetlands in the area covered by the report are included. Moreover, the absence of any reported wetlands information does not necessarily mean that wetlands do not exist in the area covered by the report.

### CT MANIFEST: Hazardous Waste Manifest Data

Facility and manifest data. Manifest is a document that lists and tracks hazardous waste from the generator through transporters to a tsd facility.

Date of Government Version: 01/03/2018	Source: Department of Energy & Environmental Protection
Date Data Arrived at EDR: 02/14/2018	Telephone: 860-424-3375
Date Made Active in Reports: 03/22/2018	Last EDR Contact: 02/14/2018
Number of Days to Update: 36	Next Scheduled EDR Contact: 05/28/2018
	Data Release Frequency: No Update Planned

### NJ MANIFEST: Manifest Information

Hazardous waste manifest information.

Date of Government Version: 12/31/2016	Source: Department of Environmental Protection
Date Data Arrived at EDR: 04/11/2017	Telephone: N/A
Date Made Active in Reports: 07/27/2017	Last EDR Contact: 04/23/2018
Number of Days to Update: 107	Next Scheduled EDR Contact: 07/23/2018
	Data Release Frequency: Annually



# GOVERNMENT RECORDS SEARCHED / DATA CURRENCY TRACKING

## NY MANIFEST: Facility and Manifest Data

Manifest is a document that lists and tracks hazardous waste from the generator through transporters to a TSD facility.

Date of Government Version: 12/31/2017  
Date Data Arrived at EDR: 01/31/2018  
Date Made Active in Reports: 03/09/2018  
Number of Days to Update: 37

Source: Department of Environmental Conservation  
Telephone: 518-402-8651  
Last EDR Contact: 01/31/2018  
Next Scheduled EDR Contact: 05/14/2018  
Data Release Frequency: Quarterly

## PA MANIFEST: Manifest Information

Hazardous waste manifest information.

Date of Government Version: 12/31/2016  
Date Data Arrived at EDR: 07/25/2017  
Date Made Active in Reports: 09/25/2017  
Number of Days to Update: 62

Source: Department of Environmental Protection  
Telephone: 717-783-8990  
Last EDR Contact: 04/12/2018  
Next Scheduled EDR Contact: 07/30/2018  
Data Release Frequency: Annually

## RI MANIFEST: Manifest information

Hazardous waste manifest information

Date of Government Version: 12/31/2017  
Date Data Arrived at EDR: 02/23/2018  
Date Made Active in Reports: 04/09/2018  
Number of Days to Update: 45

Source: Department of Environmental Management  
Telephone: 401-222-2797  
Last EDR Contact: 02/21/2018  
Next Scheduled EDR Contact: 06/04/2018  
Data Release Frequency: Annually

## WI MANIFEST: Manifest Information

Hazardous waste manifest information.

Date of Government Version: 12/31/2016  
Date Data Arrived at EDR: 04/13/2017  
Date Made Active in Reports: 07/14/2017  
Number of Days to Update: 92

Source: Department of Natural Resources  
Telephone: N/A  
Last EDR Contact: 03/08/2018  
Next Scheduled EDR Contact: 06/25/2018  
Data Release Frequency: Annually

## Oil/Gas Pipelines

Source: PennWell Corporation

Petroleum Bundle (Crude Oil, Refined Products, Petrochemicals, Gas Liquids (LPG/NGL), and Specialty Gases (Miscellaneous)) N = Natural Gas Bundle (Natural Gas, Gas Liquids (LPG/NGL), and Specialty Gases (Miscellaneous)). This map includes information copyrighted by PennWell Corporation. This information is provided on a best effort basis and PennWell Corporation does not guarantee its accuracy nor warrant its fitness for any particular purpose. Such information has been reprinted with the permission of PennWell.

## Electric Power Transmission Line Data

Source: PennWell Corporation

This map includes information copyrighted by PennWell Corporation. This information is provided on a best effort basis and PennWell Corporation does not guarantee its accuracy nor warrant its fitness for any particular purpose. Such information has been reprinted with the permission of PennWell.

**Sensitive Receptors:** There are individuals deemed sensitive receptors due to their fragile immune systems and special sensitivity to environmental discharges. These sensitive receptors typically include the elderly, the sick, and children. While the location of all sensitive receptors cannot be determined, EDR indicates those buildings and facilities - schools, daycares, hospitals, medical centers, and nursing homes - where individuals who are sensitive receptors are likely to be located.

## AHA Hospitals:

Source: American Hospital Association, Inc.  
Telephone: 312-280-5991

The database includes a listing of hospitals based on the American Hospital Association's annual survey of hospitals.

## Medical Centers: Provider of Services Listing

Source: Centers for Medicare & Medicaid Services  
Telephone: 410-786-3000

A listing of hospitals with Medicare provider number, produced by Centers of Medicare & Medicaid Services, a federal agency within the U.S. Department of Health and Human Services.

## GOVERNMENT RECORDS SEARCHED / DATA CURRENCY TRACKING

### Nursing Homes

Source: National Institutes of Health

Telephone: 301-594-6248

Information on Medicare and Medicaid certified nursing homes in the United States.

### Public Schools

Source: National Center for Education Statistics

Telephone: 202-502-7300

The National Center for Education Statistics' primary database on elementary and secondary public education in the United States. It is a comprehensive, annual, national statistical database of all public elementary and secondary schools and school districts, which contains data that are comparable across all states.

### Private Schools

Source: National Center for Education Statistics

Telephone: 202-502-7300

The National Center for Education Statistics' primary database on private school locations in the United States.

### Daycare Centers: Licensed Facilities

Source: Department of Social Services

Telephone: 916-657-4041

**Flood Zone Data:** This data was obtained from the Federal Emergency Management Agency (FEMA). It depicts 100-year and 500-year flood zones as defined by FEMA. It includes the National Flood Hazard Layer (NFHL) which incorporates Flood Insurance Rate Map (FIRM) data and Q3 data from FEMA in areas not covered by NFHL.

Source: FEMA

Telephone: 877-336-2627

Date of Government Version: 2003, 2015

**NWI:** National Wetlands Inventory. This data, available in select counties across the country, was obtained by EDR in 2002, 2005 and 2010 from the U.S. Fish and Wildlife Service.

### State Wetlands Data: Wetland Inventory

Source: Department of Fish & Game

Telephone: 916-445-0411

### Current USGS 7.5 Minute Topographic Map

Source: U.S. Geological Survey

## **STREET AND ADDRESS INFORMATION**

© 2015 TomTom North America, Inc. All rights reserved. This material is proprietary and the subject of copyright protection and other intellectual property rights owned by or licensed to Tele Atlas North America, Inc. The use of this material is subject to the terms of a license agreement. You will be held liable for any unauthorized copying or disclosure of this material.

## GEOCHECK<sup>®</sup> - PHYSICAL SETTING SOURCE ADDENDUM

### TARGET PROPERTY ADDRESS

EASTSIDE SCHOOL  
4341 VICTORIA AVE  
RIVERSIDE, CA 92507

### TARGET PROPERTY COORDINATES

Latitude (North): 33.97177 - 33° 58' 18.37"  
Longitude (West): 117.36733 - 117° 22' 2.39"  
Universal Tranverse Mercator: Zone 11  
UTM X (Meters): 466065.8  
UTM Y (Meters): 3758892.2  
Elevation: 892 ft. above sea level

### USGS TOPOGRAPHIC MAP

Target Property Map: 5641312 RIVERSIDE EAST, CA  
Version Date: 2012  
  
Southwest Map: 5641332 RIVERSIDE WEST, CA  
Version Date: 2012

EDR's GeoCheck Physical Setting Source Addendum is provided to assist the environmental professional in forming an opinion about the impact of potential contaminant migration.

Assessment of the impact of contaminant migration generally has two principal investigative components:

1. Groundwater flow direction, and
2. Groundwater flow velocity.

Groundwater flow direction may be impacted by surface topography, hydrology, hydrogeology, characteristics of the soil, and nearby wells. Groundwater flow velocity is generally impacted by the nature of the geologic strata.

# GEOCHECK® - PHYSICAL SETTING SOURCE SUMMARY

## GROUNDWATER FLOW DIRECTION INFORMATION

Groundwater flow direction for a particular site is best determined by a qualified environmental professional using site-specific well data. If such data is not reasonably ascertainable, it may be necessary to rely on other sources of information, such as surface topographic information, hydrologic information, hydrogeologic data collected on nearby properties, and regional groundwater flow information (from deep aquifers).

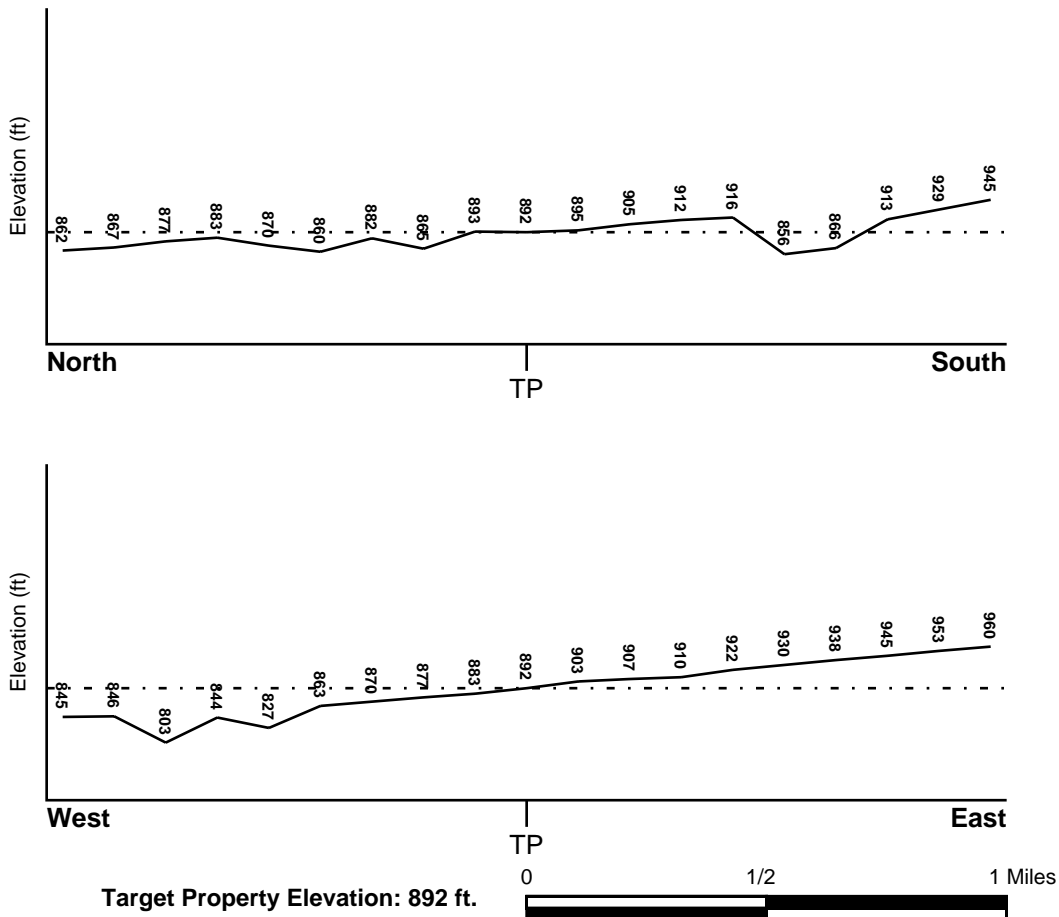
## TOPOGRAPHIC INFORMATION

Surface topography may be indicative of the direction of surficial groundwater flow. This information can be used to assist the environmental professional in forming an opinion about the impact of nearby contaminated properties or, should contamination exist on the target property, what downgradient sites might be impacted.

## TARGET PROPERTY TOPOGRAPHY

General Topographic Gradient: General NW

## SURROUNDING TOPOGRAPHY: ELEVATION PROFILES



Source: Topography has been determined from the USGS 7.5' Digital Elevation Model and should be evaluated on a relative (not an absolute) basis. Relative elevation information between sites of close proximity should be field verified.

# GEOCHECK® - PHYSICAL SETTING SOURCE SUMMARY

## HYDROLOGIC INFORMATION

Surface water can act as a hydrologic barrier to groundwater flow. Such hydrologic information can be used to assist the environmental professional in forming an opinion about the impact of nearby contaminated properties or, should contamination exist on the target property, what downgradient sites might be impacted.

Refer to the Physical Setting Source Map following this summary for hydrologic information (major waterways and bodies of water).

## FEMA FLOOD ZONE

<u>Flood Plain Panel at Target Property</u>	<u>FEMA Source Type</u>
06065C0726G	FEMA FIRM Flood data
<u>Additional Panels in search area:</u>	<u>FEMA Source Type</u>
06065C0710G	FEMA FIRM Flood data
06065C0728G	FEMA FIRM Flood data

## NATIONAL WETLAND INVENTORY

<u>NWI Quad at Target Property</u>	<u>NWI Electronic Data Coverage</u>
NOT AVAILABLE	YES - refer to the Overview Map and Detail Map

## HYDROGEOLOGIC INFORMATION

Hydrogeologic information obtained by installation of wells on a specific site can often be an indicator of groundwater flow direction in the immediate area. Such hydrogeologic information can be used to assist the environmental professional in forming an opinion about the impact of nearby contaminated properties or, should contamination exist on the target property, what downgradient sites might be impacted.

### **Site-Specific Hydrogeological Data\*:**

Search Radius:	1.25 miles
Status:	Not found

## AQUIFLOW®

Search Radius: 1.000 Mile.

EDR has developed the AQUIFLOW Information System to provide data on the general direction of groundwater flow at specific points. EDR has reviewed reports submitted by environmental professionals to regulatory authorities at select sites and has extracted the date of the report, groundwater flow direction as determined hydrogeologically, and the depth to water table.

<u>MAP ID</u>	<u>LOCATION FROM TP</u>	<u>GENERAL DIRECTION GROUNDWATER FLOW</u>
1	0 - 1/8 Mile SE	Not Reported
B6	1/4 - 1/2 Mile WNW	Not Reported
B7	1/4 - 1/2 Mile WNW	Not Reported
8	1/4 - 1/2 Mile NE	W
C9	1/4 - 1/2 Mile NE	NW
C10	1/4 - 1/2 Mile NE	NW
17	1/2 - 1 Mile North	WSW

\* ©1996 Site-specific hydrogeological data gathered by CERCLIS Alerts, Inc., Bainbridge Island, WA. All rights reserved. All of the information and opinions presented are those of the cited EPA report(s), which were completed under a Comprehensive Environmental Response Compensation and Liability Information System (CERCLIS) investigation.

## GEOCHECK® - PHYSICAL SETTING SOURCE SUMMARY

<u>MAP ID</u>	<u>LOCATION FROM TP</u>	<u>GENERAL DIRECTION GROUNDWATER FLOW</u>
18	1/2 - 1 Mile WNW	W
25	1/2 - 1 Mile WNW	SW
I27	1/2 - 1 Mile NW	Not Reported
I28	1/2 - 1 Mile NW	Not Reported
1G	1/2 - 1 Mile North	WSW
2G	1/2 - 1 Mile NW	Not Reported
3G	1/2 - 1 Mile NW	Not Reported
4G	1/2 - 1 Mile WNW	SW
5G	1/2 - 1 Mile WNW	W
6G	1/4 - 1/2 Mile NE	W
7G	1/4 - 1/2 Mile NE	NW
8G	1/4 - 1/2 Mile NE	NW
9G	1/4 - 1/2 Mile WNW	Not Reported
10G	1/4 - 1/2 Mile WNW	Not Reported
11G	0 - 1/8 Mile SE	Not Reported

For additional site information, refer to Physical Setting Source Map Findings.

## GEOCHECK® - PHYSICAL SETTING SOURCE SUMMARY

### GROUNDWATER FLOW VELOCITY INFORMATION

Groundwater flow velocity information for a particular site is best determined by a qualified environmental professional using site specific geologic and soil strata data. If such data are not reasonably ascertainable, it may be necessary to rely on other sources of information, including geologic age identification, rock stratigraphic unit and soil characteristics data collected on nearby properties and regional soil information. In general, contaminant plumes move more quickly through sandy-gravelly types of soils than silty-clayey types of soils.

### GEOLOGIC INFORMATION IN GENERAL AREA OF TARGET PROPERTY

Geologic information can be used by the environmental professional in forming an opinion about the relative speed at which contaminant migration may be occurring.

#### **ROCK STRATIGRAPHIC UNIT**

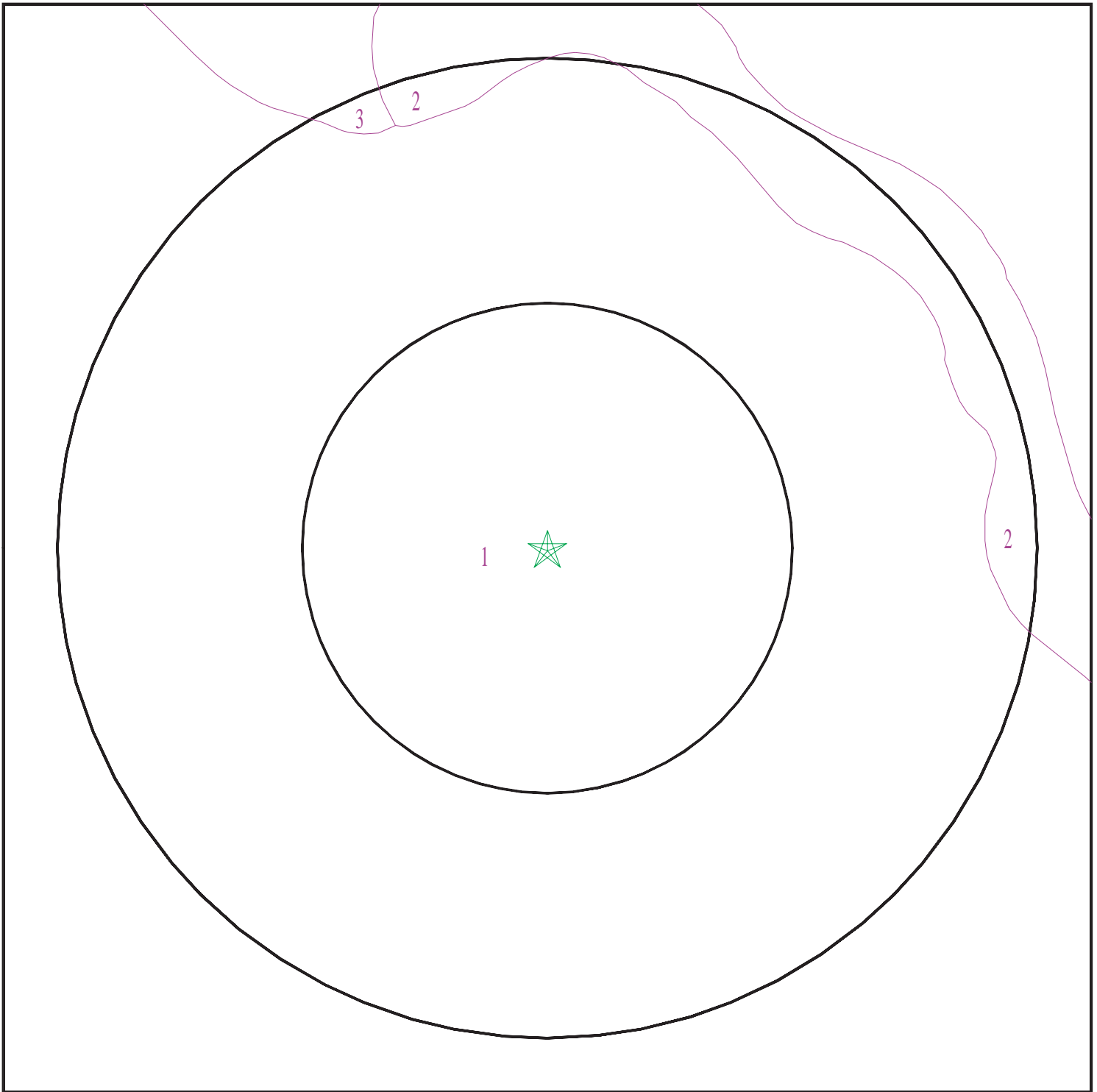
Era: Mesozoic  
System: Cretaceous  
Series: Cretaceous granitic rocks  
Code: Kg (decoded above as Era, System & Series)

#### **GEOLOGIC AGE IDENTIFICATION**

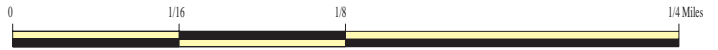
Category: Plutonic and Intrusive Rocks

Geologic Age and Rock Stratigraphic Unit Source: P.G. Schruben, R.E. Arndt and W.J. Bawiec, Geology of the Conterminous U.S. at 1:2,500,000 Scale - a digital representation of the 1974 P.B. King and H.M. Beikman Map, USGS Digital Data Series DDS - 11 (1994).

# SSURGO SOIL MAP - 5281488.2s



- ★ Target Property
- ∩ SSURGO Soil
- ∩ Water



SITE NAME: Eastside School  
ADDRESS: 4341 Victoria Ave  
Riverside CA 92507  
LAT/LONG: 33.97177 / 117.36733

CLIENT: PlaceWorks  
CONTACT: Denise Clendening  
INQUIRY #: 5281488.2s  
DATE: May 03, 2018 7:00 pm



## GEOCHECK® - PHYSICAL SETTING SOURCE SUMMARY

### DOMINANT SOIL COMPOSITION IN GENERAL AREA OF TARGET PROPERTY

The U.S. Department of Agriculture's (USDA) Soil Conservation Service (SCS) leads the National Cooperative Soil Survey (NCSS) and is responsible for collecting, storing, maintaining and distributing soil survey information for privately owned lands in the United States. A soil map in a soil survey is a representation of soil patterns in a landscape. The following information is based on Soil Conservation Service SSURGO data.

#### Soil Map ID: 1

Soil Component Name: BUREN

Soil Surface Texture: fine sandy loam

Hydrologic Group: Class C - Slow infiltration rates. Soils with layers impeding downward movement of water, or soils with moderately fine or fine textures.

Soil Drainage Class: Moderately well drained

Hydric Status: Not hydric

Corrosion Potential - Uncoated Steel: Low

Depth to Bedrock Min: > 0 inches

Depth to Watertable Min: > 0 inches

Soil Layer Information							
Layer	Boundary		Soil Texture Class	Classification		Saturated hydraulic conductivity micro m/sec	Soil Reaction (pH)
	Upper	Lower		AASHTO Group	Unified Soil		
1	0 inches	11 inches	fine sandy loam	Silt-Clay Materials (more than 35 pct. passing No. 200), Silty Soils.	COARSE-GRAINED SOILS, Sands, Sands with fines, Silty Sand.	Max: 42 Min: 14	Max: 8.4 Min: 6.1
2	11 inches	27 inches	loam	Silt-Clay Materials (more than 35 pct. passing No. 200), Clayey Soils.	FINE-GRAINED SOILS, Silts and Clays (liquid limit less than 50%), Lean Clay	Max: 4 Min: 1.4	Max: 8.4 Min: 6.6
3	27 inches	37 inches	loam	Silt-Clay Materials (more than 35 pct. passing No. 200), Silty Soils.	FINE-GRAINED SOILS, Silts and Clays (liquid limit less than 50%), Lean Clay. FINE-GRAINED SOILS, Silts and Clays (liquid limit less than 50%), silt.	Max: 14 Min: 4	Max: 8.4 Min: 7.4

## GEOCHECK® - PHYSICAL SETTING SOURCE SUMMARY

Soil Layer Information							
Layer	Boundary		Soil Texture Class	Classification		Saturated hydraulic conductivity micro m/sec	Soil Reaction (pH)
	Upper	Lower		AASHTO Group	Unified Soil		
4	37 inches	57 inches	cemented	Not reported	Not reported	Max: 0.01 Min: 0	Max: Min:

### Soil Map ID: 2

Soil Component Name: HANFORD

Soil Surface Texture: coarse sandy loam

Hydrologic Group: Class B - Moderate infiltration rates. Deep and moderately deep, moderately well and well drained soils with moderately coarse textures.

Soil Drainage Class: Well drained

Hydric Status: Not hydric

Corrosion Potential - Uncoated Steel: Low

Depth to Bedrock Min: > 0 inches

Depth to Watertable Min: > 0 inches

Soil Layer Information							
Layer	Boundary		Soil Texture Class	Classification		Saturated hydraulic conductivity micro m/sec	Soil Reaction (pH)
	Upper	Lower		AASHTO Group	Unified Soil		
1	0 inches	7 inches	coarse sandy loam	Silt-Clay Materials (more than 35 pct. passing No. 200), Silty Soils.	COARSE-GRAINED SOILS, Sands, Sands with fines, Silty Sand.	Max: 42 Min: 14	Max: 7.8 Min: 5.6
2	7 inches	40 inches	fine sandy loam	Silt-Clay Materials (more than 35 pct. passing No. 200), Silty Soils.	COARSE-GRAINED SOILS, Sands, Sands with fines, Silty Sand.	Max: 42 Min: 14	Max: 7.8 Min: 5.6
3	40 inches	59 inches	stratified loamy sand to coarse sandy loam	Granular materials (35 pct. or less passing No. 200), Stone Fragments, Gravel and Sand.	COARSE-GRAINED SOILS, Sands, Sands with fines, Silty Sand.	Max: 141 Min: 42	Max: 7.8 Min: 5.6

## GEOCHECK® - PHYSICAL SETTING SOURCE SUMMARY

**Soil Map ID: 3**

Soil Component Name: ARLINGTON

Soil Surface Texture: fine sandy loam

Hydrologic Group: Class B - Moderate infiltration rates. Deep and moderately deep, moderately well and well drained soils with moderately coarse textures.

Soil Drainage Class: Well drained

Hydric Status: Not hydric

Corrosion Potential - Uncoated Steel: Low

Depth to Bedrock Min: > 0 inches

Depth to Watertable Min: > 0 inches

Soil Layer Information							
Layer	Boundary		Soil Texture Class	Classification		Saturated hydraulic conductivity micro m/sec	Soil Reaction (pH)
	Upper	Lower		AASHTO Group	Unified Soil		
1	0 inches	11 inches	fine sandy loam	Silt-Clay Materials (more than 35 pct. passing No. 200), Silty Soils.	COARSE-GRAINED SOILS, Sands, Sands with fines, Silty Sand.	Max: 42 Min: 14	Max: 7.8 Min: 6.1
2	11 inches	50 inches	sandy loam	Silt-Clay Materials (more than 35 pct. passing No. 200), Silty Soils.	FINE-GRAINED SOILS, Silts and Clays (liquid limit less than 50%), Lean Clay. FINE-GRAINED SOILS, Silts and Clays (liquid limit less than 50%), silt.	Max: 14 Min: 4	Max: 7.8 Min: 6.1
3	50 inches	59 inches	cemented	Not reported	Not reported	Max: 1.4 Min: 0.42	Max: Min:
4	59 inches	70 inches	coarse sandy loam	Granular materials (35 pct. or less passing No. 200), Stone Fragments, Gravel and Sand.	COARSE-GRAINED SOILS, Sands, Sands with fines, Silty Sand.	Max: 141 Min: 42	Max: 7.3 Min: 6.6

# GEOCHECK® - PHYSICAL SETTING SOURCE SUMMARY

## LOCAL / REGIONAL WATER AGENCY RECORDS

EDR Local/Regional Water Agency records provide water well information to assist the environmental professional in assessing sources that may impact ground water flow direction, and in forming an opinion about the impact of contaminant migration on nearby drinking water wells.

## WELL SEARCH DISTANCE INFORMATION

<u>DATABASE</u>	<u>SEARCH DISTANCE (miles)</u>
Federal USGS	1.000
Federal FRDS PWS	Nearest PWS within 0.001 miles
State Database	1.000

## FEDERAL USGS WELL INFORMATION

<u>MAP ID</u>	<u>WELL ID</u>	<u>LOCATION FROM TP</u>
2	USGS40000139438	1/4 - 1/2 Mile NNW
A4	USGS40000139443	1/4 - 1/2 Mile NW
A5	USGS40000139444	1/4 - 1/2 Mile NW
D13	USGS40000139501	1/2 - 1 Mile NNW
F20	USGS40000139370	1/2 - 1 Mile WSW
H23	USGS40000139358	1/2 - 1 Mile WSW
G24	USGS40000139374	1/2 - 1 Mile West
32	USGS40000139557	1/2 - 1 Mile NNE

## FEDERAL FRDS PUBLIC WATER SUPPLY SYSTEM INFORMATION

<u>MAP ID</u>	<u>WELL ID</u>	<u>LOCATION FROM TP</u>
No PWS System Found		

Note: PWS System location is not always the same as well location.

## STATE DATABASE WELL INFORMATION

<u>MAP ID</u>	<u>WELL ID</u>	<u>LOCATION FROM TP</u>
3	2530	1/4 - 1/2 Mile NW
D11	2529	1/2 - 1 Mile North
12	CADW60000003296	1/2 - 1 Mile ESE
E14	3541	1/2 - 1 Mile WSW
E15	3542	1/2 - 1 Mile WSW
E16	3543	1/2 - 1 Mile WSW
F19	2537	1/2 - 1 Mile WSW
G21	2534	1/2 - 1 Mile WSW
H22	2536	1/2 - 1 Mile WSW
26	3077	1/2 - 1 Mile South
29	2532	1/2 - 1 Mile North
30	2531	1/2 - 1 Mile NNW
31	CADW60000015110	1/2 - 1 Mile NNW

# GEOCHECK® - PHYSICAL SETTING SOURCE SUMMARY

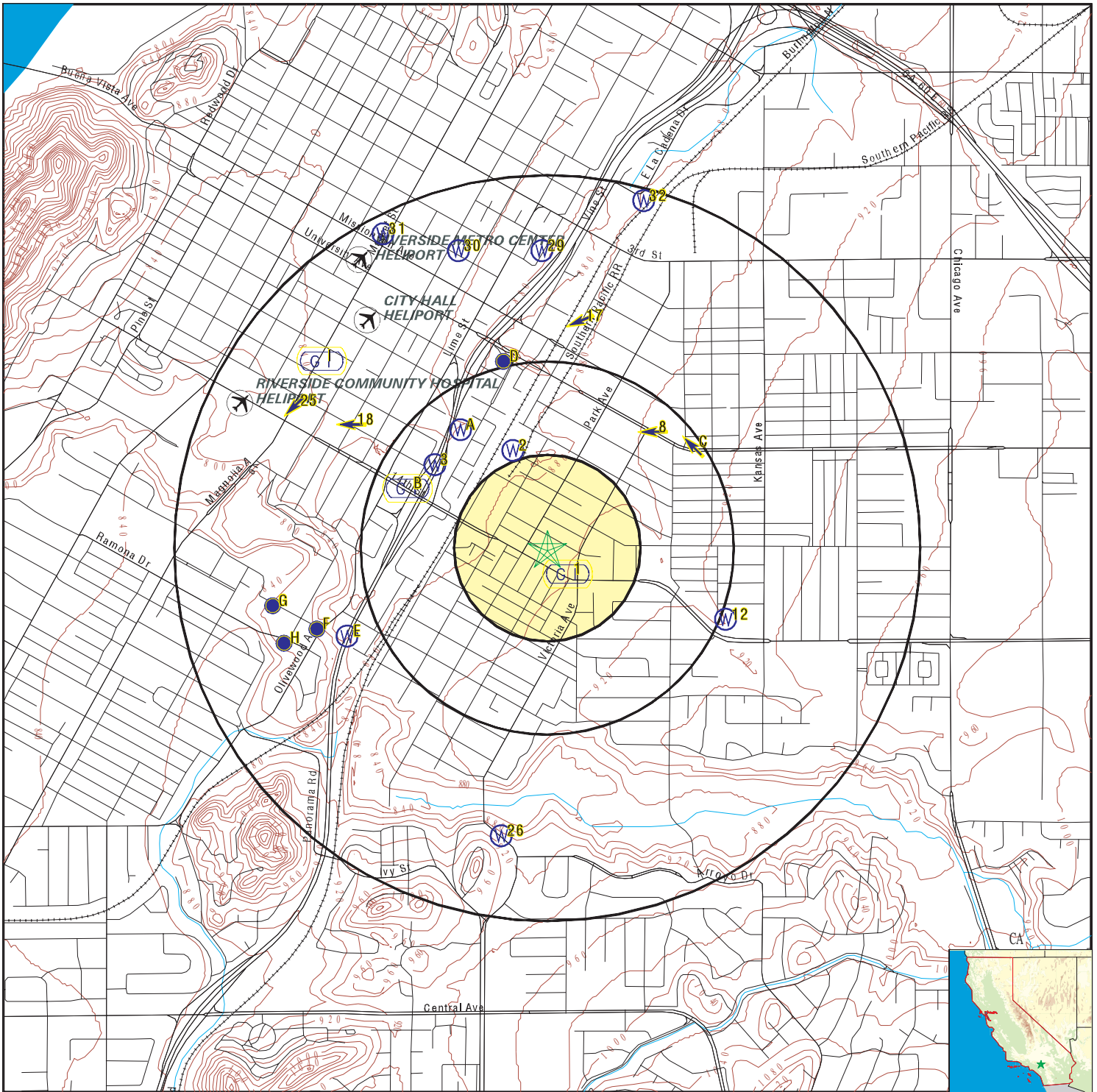
## STATE DATABASE WELL INFORMATION

MAP ID

WELL ID

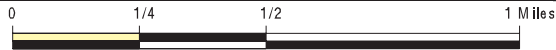
LOCATION  
FROM TP

# PHYSICAL SETTING SOURCE MAP - 5281488.2s



- County Boundary
- Major Roads
- Contour Lines
- Earthquake Fault Lines
- Airports
- Earthquake epicenter, Richter 5 or greater
- Water Wells
- Public Water Supply Wells
- Cluster of Multiple Icons

- Groundwater Flow Direction
- Indeterminate Groundwater Flow at Location
- Groundwater Flow Varies at Location
- Closest Hydrogeological Data
- Oil, gas or related wells



SITE NAME: Eastside School  
 ADDRESS: 4341 Victoria Ave  
 Riverside CA 92507  
 LAT/LONG: 33.97177 / 117.36733

CLIENT: PlaceWorks  
 CONTACT: Denise Clendening  
 INQUIRY #: 5281488.2s  
 DATE: May 03, 2018 7:00 pm

# GEOCHECK® - PHYSICAL SETTING SOURCE MAP FINDINGS

Map ID  
Direction  
Distance  
Elevation

Database      EDR ID Number

<b>1</b> <b>SE</b> <b>0 - 1/8 Mile</b> <b>Higher</b>	Site ID: 083302092T		
	Groundwater Flow: Not Reported	<b>AQUIFLOW</b>	<b>66425</b>
	Shallow Water Depth: Not Reported		
	Deep Water Depth: Not Reported		
	Average Water Depth: 95'		
	Date: 12/07/1992		

<b>2</b> <b>NNW</b> <b>1/4 - 1/2 Mile</b> <b>Lower</b>		<b>FED USGS</b>	<b>USGS40000139438</b>
---	--	-----------------	------------------------

Org. Identifier:	USGS-CA		
Formal name:	USGS California Water Science Center		
Monloc Identifier:	USGS-335832117220501		
Monloc name:	002S005W23R001S		
Monloc type:	Well		
Monloc desc:	Not Reported		
Huc code:	18070203	Drainagearea value:	Not Reported
Drainagearea Units:	Not Reported	Contrib drainagearea:	Not Reported
Contrib drainagearea units:	Not Reported	Latitude:	33.9755708
Longitude:	-117.3689335	Sourcemap scale:	24000
Horiz Acc measure:	1	Horiz Acc measure units:	seconds
Horiz Collection method:	Interpolated from map		
Horiz coord refsys:	NAD83	Vert measure val:	Not Reported
Vert measure units:	Not Reported	Vertacc measure val:	Not Reported
Vert accmeasure units:	Not Reported		
Vertcollection method:	Not Reported		
Vert coord refsys:	Not Reported	Countrycode:	US
Aquifername:	California Coastal Basin aquifers		
Formation type:	Not Reported		
Aquifer type:	Not Reported		
Construction date:	Not Reported	Welldepth:	358
Welldepth units:	ft	Wellholedepth:	Not Reported
Wellholedepth units:	Not Reported		

Ground-water levels, Number of Measurements: 0

<b>3</b> <b>NW</b> <b>1/4 - 1/2 Mile</b> <b>Lower</b>		<b>CA WELLS</b>	<b>2530</b>
--	--	-----------------	-------------

**Water System Information:**

Prime Station Code:	02S/05W-23Q01 S	User ID:	WAT
FRDS Number:	3310031016	County:	Riverside
District Number:	14	Station Type:	WELL/AMBNT/MUN/INTAKE/SUPPLY
Water Type:	Well/Groundwater	Well Status:	Inactive Raw
Source Lat/Long:	335830.5 1172218.8	Precision:	10 Feet (1/10 Second)
Source Name:	ELEVENTH ST. WELL - INACTIVE		

# GEOCHECK® - PHYSICAL SETTING SOURCE MAP FINDINGS

System Number: 3310031  
 System Name: Riverside, City of  
 Organization That Operates System:  
 3900 MAIN STREET  
 RIVERSIDE, CA 92522

Pop Served: 245000                      Connections: 58586  
 Area Served: RIVERSIDE

**A4  
 NW  
 1/4 - 1/2 Mile  
 Lower**

**FED USGS      USGS40000139443**

Org. Identifier: USGS-CA  
 Formal name: USGS California Water Science Center  
 Monloc Identifier: USGS-335835117221501  
 Monloc name: 002S005W23Q001S  
 Monloc type: Well  
 Monloc desc: NAWQA DATA ENTRY COM + VER 06/19/2000 SNHAMLIN  
 Huc code: 18070203                      Drainagearea value: Not Reported  
 Drainagearea Units: Not Reported                      Contrib drainagearea: Not Reported  
 Contrib drainagearea units: Not Reported                      Latitude: 33.9763556  
 Longitude: -117.3710444                      Sourcemap scale: 24000  
 Horiz Acc measure: .5                      Horiz Acc measure units: seconds  
 Horiz Collection method: Global positioning system (GPS), uncorrected  
 Horiz coord refsys: NAD83                      Vert measure val: 860  
 Vert measure units: feet                      Vertacc measure val: 10  
 Vert accmeasure units: feet  
 Vertcollection method: Interpolated from topographic map  
 Vert coord refsys: NGVD29                      Countrycode: US  
 Aquifername: California Coastal Basin aquifers  
 Formation type: Cenozoic Erathem  
 Aquifer type: Unconfined single aquifer  
 Construction date: Not Reported                      Welldepth: 440  
 Welldepth units: ft                      Wellholedepth: Not Reported  
 Wellholedepth units: Not Reported

Ground-water levels, Number of Measurements: 2

Date	Feet below Surface	Feet to Sealevel	Date	Feet below Surface	Feet to Sealevel
2004-06-04	85.1		2000-03-29	80	

**A5  
 NW  
 1/4 - 1/2 Mile  
 Lower**

**FED USGS      USGS40000139444**

Org. Identifier: USGS-CA  
 Formal name: USGS California Water Science Center  
 Monloc Identifier: USGS-335835117221502  
 Monloc name: 002S005W23Q003S  
 Monloc type: Well  
 Monloc desc: Not Reported  
 Huc code: 18070203                      Drainagearea value: Not Reported  
 Drainagearea Units: Not Reported                      Contrib drainagearea: Not Reported  
 Contrib drainagearea units: Not Reported                      Latitude: 33.9764041  
 Longitude: -117.3717114                      Sourcemap scale: 24000



## GEOCHECK® - PHYSICAL SETTING SOURCE MAP FINDINGS

Horiz Acc measure:	1	Horiz Acc measure units:	seconds
Horiz Collection method:	Interpolated from map		
Horiz coord refsys:	NAD83	Vert measure val:	Not Reported
Vert measure units:	Not Reported	Vertacc measure val:	Not Reported
Vert accmeasure units:	Not Reported		
Vertcollection method:	Not Reported		
Vert coord refsys:	Not Reported	Countrycode:	US
Aquifername:	California Coastal Basin aquifers		
Formation type:	Not Reported		
Aquifer type:	Not Reported		
Construction date:	Not Reported	Welldepth:	397
Welldepth units:	ft	Wellholedepth:	Not Reported
Wellholedepth units:	Not Reported		

Ground-water levels, Number of Measurements: 0

---

<b>B6</b> <b>WNW</b> <b>1/4 - 1/2 Mile</b> <b>Lower</b>	Site ID: Groundwater Flow: Shallow Water Depth: Deep Water Depth: Average Water Depth: Date:	083302925T Not Reported 92 94 Not Reported 11/24/1998	<b>AQUIFLOW</b>	<b>54885</b>
--	---	--	-----------------	--------------

---

<b>B7</b> <b>WNW</b> <b>1/4 - 1/2 Mile</b> <b>Lower</b>	Site ID: Groundwater Flow: Shallow Water Depth: Deep Water Depth: Average Water Depth: Date:	083302925T Not Reported 92 94 Not Reported 11/24/1998	<b>AQUIFLOW</b>	<b>54886</b>
--	---	--	-----------------	--------------

---

<b>8</b> <b>NE</b> <b>1/4 - 1/2 Mile</b> <b>Higher</b>	Site ID: Groundwater Flow: Shallow Water Depth: Deep Water Depth: Average Water Depth: Date:	91354 W 124 127 Not Reported 07/22/1997	<b>AQUIFLOW</b>	<b>50163</b>
---	---	--	-----------------	--------------

---

<b>C9</b> <b>NE</b> <b>1/4 - 1/2 Mile</b> <b>Higher</b>	Site ID: Groundwater Flow: Shallow Water Depth: Deep Water Depth: Average Water Depth: Date:	083301742T NW Not Reported Not Reported 135 06/30/1995	<b>AQUIFLOW</b>	<b>37820</b>
--	---	---	-----------------	--------------

---

<b>C10</b> <b>NE</b> <b>1/4 - 1/2 Mile</b> <b>Higher</b>	Site ID: Groundwater Flow: Shallow Water Depth: Deep Water Depth: Average Water Depth: Date:	083301742T NW Not Reported Not Reported 135 06/30/1995	<b>AQUIFLOW</b>	<b>37821</b>
---	---	---	-----------------	--------------

# GEOCHECK® - PHYSICAL SETTING SOURCE MAP FINDINGS

Map ID  
 Direction  
 Distance  
 Elevation

Database      EDR ID Number

**D11**  
**North**  
**1/2 - 1 Mile**  
**Lower**

**CA WELLS      2529**

**Water System Information:**

Prime Station Code:	02S/05W-23J01 S	User ID:	WAT
FRDS Number:	3310031068	County:	Riverside
District Number:	14	Station Type:	WELL/AMBNT/MUN/INTAKE/SUPPLY
Water Type:	Well/Groundwater	Well Status:	Inactive Raw
Source Lat/Long:	335844.2 1172205.7	Precision:	10 Feet (1/10 Second)
Source Name:	MULBERRY - INACTIVE		
System Number:	3310031		
System Name:	Riverside, City of		
Organization That Operates System:	3900 MAIN STREET RIVERSIDE, CA 92522		
Pop Served:	245000	Connections:	58586
Area Served:	RIVERSIDE		
Sample Collected:	20-JUL-06	Findings:	5. UNITS
Chemical:	COLOR		

**12**  
**ESE**  
**1/2 - 1 Mile**  
**Higher**

**CA WELLS      CADW60000003296**

Objectid: 3296  
 Latitude: 33.969  
 Longitude: -117.359  
 Site code: 339690N1173590W001  
 State well numbe: 02S05W25F001S  
 Local well name: 'Clearwater'  
 Well use id: 6  
 Well use descrip: Unknown  
 County id: 33  
 County name: Riverside  
 Basin code: '8-2.03'  
 Basin desc: Riverside-Arlington  
 Dwr region id: 80238  
 Dwr region: Southern Region Office  
 Site id: CADW60000003296

**D13**  
**NNW**  
**1/2 - 1 Mile**  
**Lower**

**FED USGS      USGS40000139501**

Org. Identifier:	USGS-CA		
Formal name:	USGS California Water Science Center		
Monloc Identifier:	USGS-335845117220801		
Monloc name:	002S005W23J001S		
Monloc type:	Well		
Monloc desc:	Not Reported		
Huc code:	18070203	Drainagearea value:	Not Reported
Drainagearea Units:	Not Reported	Contrib drainagearea:	Not Reported
Contrib drainagearea units:	Not Reported	Latitude:	33.9791819
Longitude:	-117.3697669	Sourcemap scale:	24000

## GEOCHECK® - PHYSICAL SETTING SOURCE MAP FINDINGS

Horiz Acc measure:	1	Horiz Acc measure units:	seconds
Horiz Collection method:	Interpolated from map		
Horiz coord refsys:	NAD83	Vert measure val:	Not Reported
Vert measure units:	Not Reported	Vertacc measure val:	Not Reported
Vert accmeasure units:	Not Reported		
Vertcollection method:	Not Reported		
Vert coord refsys:	Not Reported	Countrycode:	US
Aquifername:	California Coastal Basin aquifers		
Formation type:	Not Reported		
Aquifer type:	Not Reported		
Construction date:	Not Reported	Welldepth:	300
Welldepth units:	ft	Wellholedepth:	Not Reported
Wellholedepth units:	Not Reported		

Ground-water levels, Number of Measurements: 0

**E14**  
**WSW**  
**1/2 - 1 Mile**  
**Lower**

**CA WELLS 3541**

**Water System Information:**

Prime Station Code:	03S/05W-06Q03 S	User ID:	WAT
FRDS Number:	3310031003	County:	Riverside
District Number:	14	Station Type:	WELL/AMBNT/MUN/INTAKE/SUPPLY
Water Type:	Well/Groundwater	Well Status:	Inactive Raw
Source Lat/Long:	335806.0 1172233.2	Precision:	10 Feet (1/10 Second)
Source Name:	ARMY WELL 03 - INACTIVE		
System Number:	3310031		
System Name:	Riverside, City of		
Organization That Operates System:	3900 MAIN STREET RIVERSIDE, CA 92522		
Pop Served:	245000	Connections:	58586
Area Served:	RIVERSIDE		

**E15**  
**WSW**  
**1/2 - 1 Mile**  
**Lower**

**CA WELLS 3542**

**Water System Information:**

Prime Station Code:	03S/05W-06Q04 S	User ID:	WAT
FRDS Number:	3310031055	County:	Riverside
District Number:	14	Station Type:	WELL/AMBNT/MUN/INTAKE/SUPPLY
Water Type:	Well/Groundwater	Well Status:	Inactive Raw
Source Lat/Long:	335806.0 1172233.2	Precision:	10 Feet (1/10 Second)
Source Name:	ISELIN WELL 01 - INACTIVE		
System Number:	3310031		
System Name:	Riverside, City of		
Organization That Operates System:	3900 MAIN STREET RIVERSIDE, CA 92522		
Pop Served:	245000	Connections:	58586
Area Served:	RIVERSIDE		

# GEOCHECK® - PHYSICAL SETTING SOURCE MAP FINDINGS

Map ID  
 Direction  
 Distance  
 Elevation

Database      EDR ID Number

**E16**  
**WSW**  
 1/2 - 1 Mile  
 Lower

**CA WELLS      3543**

**Water System Information:**

Prime Station Code: 03S/05W-06Q05 S	User ID: WAT	
FRDS Number: 3310031056	County: Riverside	
District Number: 14	Station Type: WELL/AMBNT/MUN/INTAKE/SUPPLY	
Water Type: Well/Groundwater	Well Status: Inactive Raw	
Source Lat/Long: 335806.0 1172233.2	Precision: 10 Feet (1/10 Second)	
Source Name: ISELIN WELL 02 - INACTIVE		
System Number: 3310031		
System Name: Riverside, City of		
Organization That Operates System: 3900 MAIN STREET RIVERSIDE, CA 92522		
Pop Served: 245000	Connections: 58586	
Area Served: RIVERSIDE		

**17**  
**North**  
 1/2 - 1 Mile  
 Lower

Site ID: 083302339T		<b>AQUIFLOW      50986</b>
Groundwater Flow: WSW		
Shallow Water Depth: 65 ft		
Deep Water Depth: 70 ft		
Average Water Depth: Not Reported		
Date: 05/1994		

**18**  
**WNW**  
 1/2 - 1 Mile  
 Lower

Site ID: 083301572T		<b>AQUIFLOW      50783</b>
Groundwater Flow: W		
Shallow Water Depth: 62.50		
Deep Water Depth: 76.13		
Average Water Depth: Not Reported		
Date: 01/23/1997		

**F19**  
**WSW**  
 1/2 - 1 Mile  
 Lower

**CA WELLS      2537**

**Water System Information:**

Prime Station Code: 02S/05W-26M01 S	User ID: WAT	
FRDS Number: 3310031072	County: Riverside	
District Number: 14	Station Type: WELL/AMBNT/MUN/INTAKE/SUPPLY	
Water Type: Well/Groundwater	Well Status: Agricultural/Irrigation Well	
Source Lat/Long: 335807.6 1172238.3	Precision: 10 Feet (1/10 Second)	
Source Name: OLIVEWOOD WELL 03 - AGRICULTURAL		
System Number: 3310031		
System Name: Riverside, City of		
Organization That Operates System: 3900 MAIN STREET RIVERSIDE, CA 92522		
Pop Served: 245000	Connections: 58586	
Area Served: RIVERSIDE		

# GEOCHECK® - PHYSICAL SETTING SOURCE MAP FINDINGS

Map ID  
 Direction  
 Distance  
 Elevation

Database      EDR ID Number

**F20**  
**WSW**  
 1/2 - 1 Mile  
 Lower

**FED USGS      USGS40000139370**

Org. Identifier:	USGS-CA		
Formal name:	USGS California Water Science Center		
Monloc Identifier:	USGS-335807117223801		
Monloc name:	002S005W26F001S		
Monloc type:	Well		
Monloc desc:	Not Reported		
Huc code:	18070203	Drainagearea value:	Not Reported
Drainagearea Units:	Not Reported	Contrib drainagearea:	Not Reported
Contrib drainagearea units:	Not Reported	Latitude:	33.9686264
Longitude:	-117.3781004	Sourcemap scale:	24000
Horiz Acc measure:	1	Horiz Acc measure units:	seconds
Horiz Collection method:	Interpolated from map		
Horiz coord refsys:	NAD83	Vert measure val:	Not Reported
Vert measure units:	Not Reported	Vertacc measure val:	Not Reported
Vert accmeasure units:	Not Reported		
Vertcollection method:	Not Reported		
Vert coord refsys:	Not Reported	Countrycode:	US
Aquifername:	California Coastal Basin aquifers		
Formation type:	Not Reported		
Aquifer type:	Not Reported		
Construction date:	Not Reported	Welldepth:	396
Welldepth units:	ft	Wellholedepth:	Not Reported
Wellholedepth units:	Not Reported		

Ground-water levels, Number of Measurements: 0

**G21**  
**WSW**  
 1/2 - 1 Mile  
 Lower

**CA WELLS      2534**

**Water System Information:**

Prime Station Code:	02S/05W-26E02 S	User ID:	WAT
FRDS Number:	3310031070	County:	Riverside
District Number:	14	Station Type:	WELL/AMBNT/MUN/INTAKE/SUPPLY
Water Type:	Well/Groundwater	Well Status:	Agricultural/Irrigation Well
Source Lat/Long:	335810.0 1172244.5	Precision:	10 Feet (1/10 Second)
Source Name:	OLIVEWOOD WELL 02 - AGRICULTURAL		
System Number:	3310031		
System Name:	Riverside, City of		
Organization That Operates System:	3900 MAIN STREET RIVERSIDE, CA 92522		
Pop Served:	245000	Connections:	58586
Area Served:	RIVERSIDE		

**H22**  
**WSW**  
 1/2 - 1 Mile  
 Lower

**CA WELLS      2536**

# GEOCHECK® - PHYSICAL SETTING SOURCE MAP FINDINGS

**Water System Information:**

Prime Station Code:	02S/05W-26F01 S	User ID:	WAT
FRDS Number:	3310031069	County:	Riverside
District Number:	14	Station Type:	WELL/AMBNT/MUN/INTAKE/SUPPLY
Water Type:	Well/Groundwater	Well Status:	Agricultural/Irrigation Well
Source Lat/Long:	335805.4 1172243.8	Precision:	10 Feet (1/10 Second)
Source Name:	OLIVEWOOD WELL 01 - AGRICULTURAL		
System Number:	3310031		
System Name:	Riverside, City of		
Organization That Operates System:	3900 MAIN STREET RIVERSIDE, CA 92522		
Pop Served:	245000	Connections:	58586
Area Served:	RIVERSIDE		

**H23  
WSW  
1/2 - 1 Mile  
Lower**

**FED USGS      USGS40000139358**

Org. Identifier:	USGS-CA		
Formal name:	USGS California Water Science Center		
Monloc Identifier:	USGS-335805117224401		
Monloc name:	002S005W26M001S		
Monloc type:	Well		
Monloc desc:	Not Reported		
Huc code:	18070203	Drainagearea value:	Not Reported
Drainagearea Units:	Not Reported	Contrib drainagearea:	Not Reported
Contrib drainagearea units:	Not Reported	Latitude:	33.9680708
Longitude:	-117.379767	Sourcemap scale:	24000
Horiz Acc measure:	1	Horiz Acc measure units:	seconds
Horiz Collection method:	Interpolated from map		
Horiz coord refsys:	NAD83	Vert measure val:	Not Reported
Vert measure units:	Not Reported	Vertacc measure val:	Not Reported
Vert accmeasure units:	Not Reported		
Vertcollection method:	Not Reported		
Vert coord refsys:	Not Reported	Countrycode:	US
Aquifername:	California Coastal Basin aquifers		
Formation type:	Not Reported		
Aquifer type:	Not Reported		
Construction date:	Not Reported	Welldepth:	Not Reported
Welldepth units:	Not Reported	Wellholedepth:	Not Reported
Wellholedepth units:	Not Reported		

Ground-water levels, Number of Measurements: 0

**G24  
West  
1/2 - 1 Mile  
Lower**

**FED USGS      USGS40000139374**

Org. Identifier:	USGS-CA		
Formal name:	USGS California Water Science Center		
Monloc Identifier:	USGS-335810117224701		
Monloc name:	002S005W26E002S		
Monloc type:	Well		
Monloc desc:	Not Reported		
Huc code:	18070203	Drainagearea value:	Not Reported
Drainagearea Units:	Not Reported	Contrib drainagearea:	Not Reported
Contrib drainagearea units:	Not Reported	Latitude:	33.9696111
Longitude:	-117.3805278	Sourcemap scale:	24000

## GEOCHECK® - PHYSICAL SETTING SOURCE MAP FINDINGS

Horiz Acc measure:	.5	Horiz Acc measure units:	seconds
Horiz Collection method:	Global positioning system (GPS), uncorrected		
Horiz coord refsys:	NAD83	Vert measure val:	816.85
Vert measure units:	feet	Vertacc measure val:	5
Vert accmeasure units:	feet		
Vertcollection method:	Reported		
Vert coord refsys:	NGVD29	Countrycode:	US
Aquifername:	California Coastal Basin aquifers		
Formation type:	Not Reported		
Aquifer type:	Not Reported		
Construction date:	Not Reported	Welldepth:	346
Welldepth units:	ft	Wellholedepth:	Not Reported
Wellholedepth units:	Not Reported		

Ground-water levels, Number of Measurements: 0

<b>25</b> <b>WNW</b> <b>1/2 - 1 Mile</b> <b>Lower</b>	Site ID:	083300555T	<b>AQUIFLOW</b>	<b>50778</b>
	Groundwater Flow:	SW		
	Shallow Water Depth:	59.29		
	Deep Water Depth:	65.94		
	Average Water Depth:	60		
	Date:	09/1995		

<b>26</b> <b>South</b> <b>1/2 - 1 Mile</b> <b>Higher</b>		<b>CA WELLS</b>	<b>3077</b>
---	--	-----------------	-------------

**Water System Information:**

Prime Station Code:	033/031-005	User ID:	WAT
FRDS Number:	3310031098	County:	Riverside
District Number:	14	Station Type:	WELL/AMBNT/MUN/INTAKE
Water Type:	Well/Groundwater	Well Status:	Distribution System Sample Point Raw
Source Lat/Long:	335738.9 1172207.5	Precision:	10 Feet (1/10 Second)
Source Name:	VICTORIA BSTR - DISTRIBUTION		
System Number:	3310031		
System Name:	Riverside, City of		
Organization That Operates System:	3900 MAIN STREET RIVERSIDE, CA 92522		
Pop Served:	245000	Connections:	58586
Area Served:	RIVERSIDE		
Sample Collected:	05-DEC-07	Findings:	1.3 UG/L
Chemical:	BROMOFORM (THM)		

<b>I27</b> <b>NW</b> <b>1/2 - 1 Mile</b> <b>Lower</b>	Site ID:	083301058T	<b>AQUIFLOW</b>	<b>50792</b>
	Groundwater Flow:	Not Reported		
	Shallow Water Depth:	Not Reported		
	Deep Water Depth:	Not Reported		
	Average Water Depth:	70		
	Date:	02/28/1997		

<b>I28</b> <b>NW</b> <b>1/2 - 1 Mile</b> <b>Lower</b>	Site ID:	083301058T	<b>AQUIFLOW</b>	<b>50791</b>
	Groundwater Flow:	Not Reported		
	Shallow Water Depth:	Not Reported		
	Deep Water Depth:	Not Reported		
	Average Water Depth:	70		
	Date:	02/28/1997		

# GEOCHECK® - PHYSICAL SETTING SOURCE MAP FINDINGS

Map ID  
 Direction  
 Distance  
 Elevation

Database      EDR ID Number

**29**  
**North**  
**1/2 - 1 Mile**  
**Lower**

**CA WELLS      2532**

**Water System Information:**

Prime Station Code:	02S/05W-23R01 S	User ID:	WAT
FRDS Number:	3310031019	County:	Riverside
District Number:	14	Station Type:	WELL/AMBNT/MUN/INTAKE/SUPPLY
Water Type:	Well/Groundwater	Well Status:	Inactive Raw
Source Lat/Long:	335900.0 1172200.0	Precision:	Undefined
Source Name:	FILL WELL - INACTIVE		
System Number:	3310031		
System Name:	Riverside, City of		
Organization That Operates System:	3900 MAIN STREET RIVERSIDE, CA 92522		
Pop Served:	245000	Connections:	58586
Area Served:	RIVERSIDE		
Sample Collected:	30-JUN-16	Findings:	1100. US
Chemical:	SPECIFIC CONDUCTANCE		
Sample Collected:	30-JUN-16	Findings:	7.8
Chemical:	PH, LABORATORY		
Sample Collected:	30-JUN-16	Findings:	260. MG/L
Chemical:	ALKALINITY (TOTAL) AS CaCO3		
Sample Collected:	30-JUN-16	Findings:	320. MG/L
Chemical:	BICARBONATE ALKALINITY		
Sample Collected:	30-JUN-16	Findings:	17. MG/L
Chemical:	NITRATE (AS N)		
Sample Collected:	30-JUN-16	Findings:	400. MG/L
Chemical:	HARDNESS (TOTAL) AS CaCO3		
Sample Collected:	30-JUN-16	Findings:	120. MG/L
Chemical:	CALCIUM		
Sample Collected:	30-JUN-16	Findings:	25. MG/L
Chemical:	MAGNESIUM		
Sample Collected:	30-JUN-16	Findings:	73. MG/L
Chemical:	SODIUM		
Sample Collected:	30-JUN-16	Findings:	4.3 MG/L
Chemical:	POTASSIUM		
Sample Collected:	30-JUN-16	Findings:	88. MG/L
Chemical:	CHLORIDE		
Sample Collected:	30-JUN-16	Findings:	79. MG/L
Chemical:	SULFATE		
Sample Collected:	30-JUN-16	Findings:	660. MG/L
Chemical:	TOTAL DISSOLVED SOLIDS		



## GEOCHECK® - PHYSICAL SETTING SOURCE MAP FINDINGS

Sample Collected:	30-JUN-16	Findings:	1.3
Chemical:	LANGELIER INDEX @ 60 C		
Sample Collected:	30-JUN-16	Findings:	0.6 NTU
Chemical:	TURBIDITY, LABORATORY		
Sample Collected:	30-JUN-16	Findings:	13.
Chemical:	AGGRSSIVE INDEX (CORROSIVITY)		
Sample Collected:	30-JUN-16	Findings:	17. MG/L
Chemical:	NITRATE + NITRITE (AS N)		

**30  
NNW  
1/2 - 1 Mile  
Lower**

**CA WELLS 2531**

**Water System Information:**

Prime Station Code:	02S/05W-23Q03 S	User ID:	WAT
FRDS Number:	3310031025	County:	Riverside
District Number:	14	Station Type:	WELL/AMBNT/MUN/INTAKE/SUPPLY
Water Type:	Well/Groundwater	Well Status:	Agricultural/Irrigation Well
Source Lat/Long:	335900.0 1172214.6	Precision:	10 Feet (1/10 Second)
Source Name:	FREEWAY WELL - AGRICULTURAL		
System Number:	3310031		
System Name:	Riverside, City of		
Organization That Operates System:	3900 MAIN STREET RIVERSIDE, CA 92522		
Pop Served:	245000	Connections:	58586
Area Served:	RIVERSIDE		

**31  
NNW  
1/2 - 1 Mile  
Lower**

**CA WELLS CADW60000015110**

Objectid:	15110
Latitude:	33.984
Longitude:	-117.375
Site code:	339840N1173750W001
State well numbe:	02S05W23F001S
Local well name:	'Fox metro'
Well use id:	1
Well use descrip:	Observation
County id:	33
County name:	Riverside
Basin code:	'8-2.03'
Basin desc:	Riverside-Arlington
Dwr region id:	80238
Dwr region:	Southern Region Office
Site id:	CADW60000015110

**32  
NNE  
1/2 - 1 Mile  
Lower**

**FED USGS USGS40000139557**

## GEOCHECK® - PHYSICAL SETTING SOURCE MAP FINDINGS

Org. Identifier:	USGS-CA		
Formal name:	USGS California Water Science Center		
Monloc Identifier:	USGS-335907117214301		
Monloc name:	002S005W24D001S		
Monloc type:	Well		
Monloc desc:	Not Reported		
Huc code:	18070203	Drainagearea value:	Not Reported
Drainagearea Units:	Not Reported	Contrib drainagearea:	Not Reported
Contrib drainagearea units:	Not Reported	Latitude:	33.9852929
Longitude:	-117.3628223	Sourcemap scale:	24000
Horiz Acc measure:	1	Horiz Acc measure units:	seconds
Horiz Collection method:	Interpolated from map		
Horiz coord refsys:	NAD83	Vert measure val:	Not Reported
Vert measure units:	Not Reported	Vertacc measure val:	Not Reported
Vert accmeasure units:	Not Reported		
Vertcollection method:	Not Reported		
Vert coord refsys:	Not Reported	Countrycode:	US
Aquifername:	California Coastal Basin aquifers		
Formation type:	Not Reported		
Aquifer type:	Not Reported		
Construction date:	Not Reported	Welldepth:	270
Welldepth units:	ft	Wellholedepth:	Not Reported
Wellholedepth units:	Not Reported		

Ground-water levels, Number of Measurements: 0

---

<b>1G</b> <b>North</b> <b>1/2 - 1 Mile</b> <b>Lower</b>	Site ID:	083302339T		
	Groundwater Flow:	WSW	<b>AQUIFLOW</b>	<b>50986</b>
	Shallow Water Depth:	65 ft		
	Deep Water Depth:	70 ft		
	Average Water Depth:	Not Reported		
	Date:	05/1994		

---

<b>2G</b> <b>NW</b> <b>1/2 - 1 Mile</b> <b>Lower</b>	Site ID:	083301058T		
	Groundwater Flow:	Not Reported	<b>AQUIFLOW</b>	<b>50791</b>
	Shallow Water Depth:	Not Reported		
	Deep Water Depth:	Not Reported		
	Average Water Depth:	70		
	Date:	02/28/1997		

---

<b>3G</b> <b>NW</b> <b>1/2 - 1 Mile</b> <b>Lower</b>	Site ID:	083301058T		
	Groundwater Flow:	Not Reported	<b>AQUIFLOW</b>	<b>50792</b>
	Shallow Water Depth:	Not Reported		
	Deep Water Depth:	Not Reported		
	Average Water Depth:	70		
	Date:	02/28/1997		

---

<b>4G</b> <b>WNW</b> <b>1/2 - 1 Mile</b> <b>Lower</b>	Site ID:	083300555T		
	Groundwater Flow:	SW	<b>AQUIFLOW</b>	<b>50778</b>
	Shallow Water Depth:	59.29		
	Deep Water Depth:	65.94		
	Average Water Depth:	60		
	Date:	09/1995		

## GEOCHECK® - PHYSICAL SETTING SOURCE MAP FINDINGS

Map ID Direction Distance Elevation			Database	EDR ID Number
<b>5G</b> <b>WNW</b> <b>1/2 - 1 Mile</b> <b>Lower</b>	Site ID: Groundwater Flow: Shallow Water Depth: Deep Water Depth: Average Water Depth: Date:	083301572T W 62.50 76.13 Not Reported 01/23/1997	<b>AQUIFLOW</b>	<b>50783</b>
<b>6G</b> <b>NE</b> <b>1/4 - 1/2 Mile</b> <b>Lower</b>	Site ID: Groundwater Flow: Shallow Water Depth: Deep Water Depth: Average Water Depth: Date:	91354 W 124 127 Not Reported 07/22/1997	<b>AQUIFLOW</b>	<b>50163</b>
<b>7G</b> <b>NE</b> <b>1/4 - 1/2 Mile</b> <b>Lower</b>	Site ID: Groundwater Flow: Shallow Water Depth: Deep Water Depth: Average Water Depth: Date:	083301742T NW Not Reported Not Reported 135 06/30/1995	<b>AQUIFLOW</b>	<b>37820</b>
<b>8G</b> <b>NE</b> <b>1/4 - 1/2 Mile</b> <b>Lower</b>	Site ID: Groundwater Flow: Shallow Water Depth: Deep Water Depth: Average Water Depth: Date:	083301742T NW Not Reported Not Reported 135 06/30/1995	<b>AQUIFLOW</b>	<b>37821</b>
<b>9G</b> <b>WNW</b> <b>1/4 - 1/2 Mile</b> <b>Lower</b>	Site ID: Groundwater Flow: Shallow Water Depth: Deep Water Depth: Average Water Depth: Date:	083302925T Not Reported 92 94 Not Reported 11/24/1998	<b>AQUIFLOW</b>	<b>54885</b>
<b>10G</b> <b>WNW</b> <b>1/4 - 1/2 Mile</b> <b>Lower</b>	Site ID: Groundwater Flow: Shallow Water Depth: Deep Water Depth: Average Water Depth: Date:	083302925T Not Reported 92 94 Not Reported 11/24/1998	<b>AQUIFLOW</b>	<b>54886</b>
<b>11G</b> <b>SE</b> <b>0 - 1/8 Mile</b> <b>Lower</b>	Site ID: Groundwater Flow: Shallow Water Depth: Deep Water Depth: Average Water Depth: Date:	083302092T Not Reported Not Reported Not Reported 95' 12/07/1992	<b>AQUIFLOW</b>	<b>66425</b>

# GEOCHECK® - PHYSICAL SETTING SOURCE MAP FINDINGS RADON

## AREA RADON INFORMATION

State Database: CA Radon

### Radon Test Results

Zipcode	Num Tests	> 4 pCi/L
92507	43	0

Federal EPA Radon Zone for RIVERSIDE County: 2

- Note: Zone 1 indoor average level > 4 pCi/L.  
 : Zone 2 indoor average level >= 2 pCi/L and <= 4 pCi/L.  
 : Zone 3 indoor average level < 2 pCi/L.

---

### Federal Area Radon Information for RIVERSIDE COUNTY, CA

Number of sites tested: 12

Area	Average Activity	% <4 pCi/L	% 4-20 pCi/L	% >20 pCi/L
Living Area - 1st Floor	0.117 pCi/L	100%	0%	0%
Living Area - 2nd Floor	0.450 pCi/L	100%	0%	0%
Basement	1.700 pCi/L	100%	0%	0%

# PHYSICAL SETTING SOURCE RECORDS SEARCHED

## TOPOGRAPHIC INFORMATION

### USGS 7.5' Digital Elevation Model (DEM)

Source: United States Geologic Survey

EDR acquired the USGS 7.5' Digital Elevation Model in 2002 and updated it in 2006. The 7.5 minute DEM corresponds to the USGS 1:24,000- and 1:25,000-scale topographic quadrangle maps. The DEM provides elevation data with consistent elevation units and projection.

### Current USGS 7.5 Minute Topographic Map

Source: U.S. Geological Survey

## HYDROLOGIC INFORMATION

Flood Zone Data: This data was obtained from the Federal Emergency Management Agency (FEMA). It depicts 100-year and 500-year flood zones as defined by FEMA. It includes the National Flood Hazard Layer (NFHL) which incorporates Flood Insurance Rate Map (FIRM) data and Q3 data from FEMA in areas not covered by NFHL.

Source: FEMA

Telephone: 877-336-2627

Date of Government Version: 2003, 2015

NWI: National Wetlands Inventory. This data, available in select counties across the country, was obtained by EDR in 2002, 2005 and 2010 from the U.S. Fish and Wildlife Service.

### State Wetlands Data: Wetland Inventory

Source: Department of Fish & Game

Telephone: 916-445-0411

## HYDROGEOLOGIC INFORMATION

### AQUIFLOW<sup>R</sup> Information System

Source: EDR proprietary database of groundwater flow information

EDR has developed the AQUIFLOW Information System (AIS) to provide data on the general direction of groundwater flow at specific points. EDR has reviewed reports submitted to regulatory authorities at select sites and has extracted the date of the report, hydrogeologically determined groundwater flow direction and depth to water table information.

## GEOLOGIC INFORMATION

### Geologic Age and Rock Stratigraphic Unit

Source: P.G. Schruben, R.E. Arndt and W.J. Bawiec, Geology of the Conterminous U.S. at 1:2,500,000 Scale - A digital representation of the 1974 P.B. King and H.M. Beikman Map, USGS Digital Data Series DDS - 11 (1994).

### STATSGO: State Soil Geographic Database

Source: Department of Agriculture, Natural Resources Conservation Service (NRCS)

The U.S. Department of Agriculture's (USDA) Natural Resources Conservation Service (NRCS) leads the national Conservation Soil Survey (NCSS) and is responsible for collecting, storing, maintaining and distributing soil survey information for privately owned lands in the United States. A soil map in a soil survey is a representation of soil patterns in a landscape. Soil maps for STATSGO are compiled by generalizing more detailed (SSURGO) soil survey maps.

### SSURGO: Soil Survey Geographic Database

Source: Department of Agriculture, Natural Resources Conservation Service (NRCS)

Telephone: 800-672-5559

SSURGO is the most detailed level of mapping done by the Natural Resources Conservation Service, mapping scales generally range from 1:12,000 to 1:63,360. Field mapping methods using national standards are used to construct the soil maps in the Soil Survey Geographic (SSURGO) database. SSURGO digitizing duplicates the original soil survey maps. This level of mapping is designed for use by landowners, townships and county natural resource planning and management.

# PHYSICAL SETTING SOURCE RECORDS SEARCHED

## LOCAL / REGIONAL WATER AGENCY RECORDS

### FEDERAL WATER WELLS

#### PWS: Public Water Systems

Source: EPA/Office of Drinking Water

Telephone: 202-564-3750

Public Water System data from the Federal Reporting Data System. A PWS is any water system which provides water to at least 25 people for at least 60 days annually. PWSs provide water from wells, rivers and other sources.

#### PWS ENF: Public Water Systems Violation and Enforcement Data

Source: EPA/Office of Drinking Water

Telephone: 202-564-3750

Violation and Enforcement data for Public Water Systems from the Safe Drinking Water Information System (SDWIS) after August 1995. Prior to August 1995, the data came from the Federal Reporting Data System (FRDS).

#### USGS Water Wells: USGS National Water Inventory System (NWIS)

This database contains descriptive information on sites where the USGS collects or has collected data on surface water and/or groundwater. The groundwater data includes information on wells, springs, and other sources of groundwater.

### STATE RECORDS

#### Water Well Database

Source: Department of Water Resources

Telephone: 916-651-9648

#### California Drinking Water Quality Database

Source: Department of Public Health

Telephone: 916-324-2319

The database includes all drinking water compliance and special studies monitoring for the state of California since 1984. It consists of over 3,200,000 individual analyses along with well and water system information.

## OTHER STATE DATABASE INFORMATION

#### California Oil and Gas Well Locations

Source: Department of Conservation

Telephone: 916-323-1779

Oil and Gas well locations in the state.

### RADON

#### State Database: CA Radon

Source: Department of Health Services

Telephone: 916-324-2208

Radon Database for California

#### Area Radon Information

Source: USGS

Telephone: 703-356-4020

The National Radon Database has been developed by the U.S. Environmental Protection Agency (USEPA) and is a compilation of the EPA/State Residential Radon Survey and the National Residential Radon Survey. The study covers the years 1986 - 1992. Where necessary data has been supplemented by information collected at private sources such as universities and research institutions.

#### EPA Radon Zones

Source: EPA

Telephone: 703-356-4020

Sections 307 & 309 of IRAA directed EPA to list and identify areas of U.S. with the potential for elevated indoor radon levels.

## PHYSICAL SETTING SOURCE RECORDS SEARCHED

### OTHER

Airport Landing Facilities: Private and public use landing facilities  
Source: Federal Aviation Administration, 800-457-6656

Epicenters: World earthquake epicenters, Richter 5 or greater  
Source: Department of Commerce, National Oceanic and Atmospheric Administration

California Earthquake Fault Lines: The fault lines displayed on EDR's Topographic map are digitized quaternary fault lines, prepared in 1975 by the United State Geological Survey. Additional information (also from 1975) regarding activity at specific fault lines comes from California's Preliminary Fault Activity Map prepared by the California Division of Mines and Geology.

### STREET AND ADDRESS INFORMATION

© 2015 TomTom North America, Inc. All rights reserved. This material is proprietary and the subject of copyright protection and other intellectual property rights owned by or licensed to Tele Atlas North America, Inc. The use of this material is subject to the terms of a license agreement. You will be held liable for any unauthorized copying or disclosure of this material.

## Appendix D. Health and Safety Plan



## Appendix

*This page intentionally left blank.*

October 2019 | Health and Safety Plan

# EASTSIDE SCHOOL: SITE C SOUTH PARCELS C14/C15

for Riverside Unified School District

*Prepared for:*

**Riverside Unified School District**

Contact: Ana Gonzalez, Director, Planning and Development  
3070 Washington Street  
Riverside, California 92504

*Project Number:*  
RIV-21.0

*Prepared by:*

**PlaceWorks**

Contact: Denise Clendening, Ph.D., Associate Principal  
2850 Inland Empire Boulevard, Suite B  
Ontario, California 91764  
909.989.4449  
info@placeworks.com  
www.placeworks.com





## Table of Contents

Section	Page
<b>1. Applicable Standards and Goals</b> .....	<b>1</b>
1.1 GENERAL.....	1
1.2 SCOPE AND APPLICABILITY OF THE HEALTH AND SAFETY PLAN .....	1
<b>2. Site Description</b> .....	<b>5</b>
2.1 SITE IDENTIFICATION .....	5
2.2 SITE LOCATION .....	5
2.3 CURRENT AND HISTORICAL LAND USES .....	5
<b>3. Roles and Responsibilities</b> .....	<b>7</b>
3.1 PROJECT DIRECTOR.....	7
3.2 PROJECT MANAGER .....	7
3.3 PLACEWORKS HEALTH AND SAFETY MANAGER.....	7
3.4 SITE MANAGER.....	8
3.5 SITE SAFETY OFFICER.....	8
3.6 FIELD TECHNICIANS .....	8
3.7 FIELD TEAM SIZE .....	9
<b>4. Training and Medical Monitoring Requirements</b> .....	<b>11</b>
<b>5. Description of Field Work</b> .....	<b>13</b>
5.1 SOIL SAMPLING ACTIVITIES.....	13
<b>6. Chemical Hazards</b> .....	<b>15</b>
6.1 HAZARD ASSESSMENT .....	15
<b>7. Physical Hazards</b> .....	<b>17</b>
7.1 HEAVY EQUIPMENT .....	17
7.2 ELECTROCUTION .....	17
7.3 SLIPPERY TERRAIN, SLIPS, TRIPS, AND FALLS .....	17
7.4 NOISE.....	17
7.5 HEAT STRESS.....	18
<b>8. Personal Protective Equipment (PPE)</b> .....	<b>19</b>
<b>9. Illumination</b> .....	<b>21</b>
<b>10. Standard Operating Procedures</b> .....	<b>23</b>
10.1 DAILY SAFETY MEETINGS .....	23
10.2 DAILY DEBRIEFING MEETINGS .....	23
10.3 ADMINISTRATIVE ACTION .....	23
<b>11. Confined Spaces</b> .....	<b>25</b>
<b>12. Noise Monitoring</b> .....	<b>27</b>
<b>13. Description of Site Work Zones</b> .....	<b>29</b>
<b>14. Decontamination</b> .....	<b>31</b>
<b>15. Emergency Supplies</b> .....	<b>33</b>
15.1 FIRE EXTINGUISHERS .....	33
15.2 SPILL CONTROL EQUIPMENT.....	33
<b>16. Emergency Contact Information</b> .....	<b>35</b>

## Table of Contents

<b>17.</b>	<b>Directions to the Hospital .....</b>	<b>37</b>
<b>18.</b>	<b>Authorized Changes to the Health and Safety Plan.....</b>	<b>39</b>
<b>19.</b>	<b>Certification.....</b>	<b>41</b>

## APPENDICES

Appendix A	Safety Rules and Personal Hygiene
Appendix B	Field Standard Operating Procedures for Use and Decontamination of Personal Protective Equipment
Appendix C	Heat Stress and Heat Stress Monitoring
Appendix D	Medical Monitoring Program
Appendix E	Properties of Materials and Toxicological Profiles
Appendix F	Site Safety Officer Responsibilities
Appendix G	Authorized Changes to HASP

Table of Contents

**LIST OF FIGURES**

<b>Figure</b>		<b>Page</b>
Figure 1	Hospital Route Map .....	3

**LIST OF TABLES**

<b>Table</b>	
Table 1	Occupational Health Guidelines and Toxicological Information

## Table of Contents

*This page intentionally left blank.*

# 1. Applicable Standards and Goals

---

## 1.1 GENERAL

This Health and Safety Plan (HASP) was prepared by PlaceWorks for Riverside Unified School District (the District). This HASP provides an overview of current conditions at the site and describes the safety procedures to be employed and the rationale for their selection. The HASP has been prepared to ensure proper precautions are taken to protect human health and safety while work is being performed at the site. During the development of this HASP, consideration was given to current safety standards as defined by the U.S. Environmental Protection Agency (EPA), the Occupational Health and Safety Administration (OSHA), and the National Institute of Occupational Safety and Health (NIOSH). This HASP was prepared in accordance with guidelines set forth in Title 8 of the California Code of Regulations, Section 5192 (8 CCR 5192). In addition, this HASP also describes the health effects and standards for known contaminants and the procedures designed to account for the potential for exposure to unknown substances.

## 1.2 SCOPE AND APPLICABILITY OF THE HEALTH AND SAFETY PLAN

The purpose of this HASP is to define the requirements and designate protocols to be followed by the onsite personnel during the field activities. Site conditions identified sources and previous work elements implemented at the site are described in the Workplan. This HASP is applicable to all employees, government employees, contractors, subcontractors, and visitors to the site. This HASP will be used to ensure that adequate site safety practices are used during sample collection activities.

All personnel working at the site must review the HASP and sign an agreement to comply with its requirements and to signify their familiarity with all aspects of the HASP before entering an exclusion zone or a contamination reduction zone. A copy of the HASP Certification is provided in Section 19. All personnel working at the site will be briefed daily by the Site Safety Officer (SSO) and will be required to become familiar with the following sections of this plan:

- Directions to Hospital - Section 17 and Page 3 (map);
- Safety Rules and Personal Hygiene - Appendix A;
- Field Standard Operating Procedures for Use and Decontamination of Personal Protective Equipment (PPE) - Appendix B;
- Heat Stress and Heat Stress Monitoring - Appendix C.



## 1. Applicable Standards and Goals

*This page intentionally left blank.*

## 1. Introduction

### **Figure 1      Hospital Route Map**

## 1. Applicable Standards and Goals

*This page intentionally left blank.*

## 2. Site Description

---

### 2.1 SITE IDENTIFICATION

The site has been identified by the District as the proposed acquisition school site.

### 2.2 SITE LOCATION

Parcel C14/C15 is associated with the address 4343 Park Avenue in the City of Riverside, Riverside County, California.

### 2.3 CURRENT AND HISTORICAL LAND USES

#### 2.3.1 Property Ownership

Parcels C13, C14, and C15 is owned by Leonard Walker and Teri Thomas-Stokes.

#### 2.3.2 Business/Manufacturing Activities

Historically, Parcel C14 has had a residential dwelling and associated structures since at least 1895 until 1952. Parcel C14 has sat vacant from at least 1952 to the present. Parcel C15 historically had been occupied by residential dwellings and associated structures since at least 1931 until 1954. From 1954 until at least 1978 Parcel C15 also had a gas station.

#### 2.3.3 Site Climatological Setting

The site is classified as being in climate zone 10 by the California Energy Commission. It is an area that is semi-arid with hot, dry summers and mild winters. The Western Regional Climate Center collected data from Riverside from 1893 to 2016. The mean temperature in the area ranges from a low of 48.6° Fahrenheit (°F) in the winter to a high of 79.5°F in the summer. The average annual precipitation is 10.21 inches per year.

## 2. Site Description

*This page intentionally left blank.*

## 3. Roles and Responsibilities

---

A number of roles are required for the safe and efficient operation of a field team. These roles include Project Director, Project Manager, PlaceWorks Health and Safety Manager, Site Manager, SSO and field personnel. A team member may take on more than one role, but the roles must be clearly assigned and must cover all positions required. The personnel assigned to the various roles and their phone numbers are listed below:

<u>Assignment</u>	<u>Name</u>	<u>Phone Number</u>
Project Director	Dr. Denise Clendening	(909) 989-4449
Project Manager	Dr. Denise Clendening	(909) 989-4449
Health & Safety Manager	Mike Watson	(909) 989-4449
Site Manager	Mike Watson	(909) 989-4449
Site Safety Officer	Mike Watson	(909) 989-4449
Field Personnel	Mike Watson	(909) 989-4449

The following guidelines outline assignment of responsibilities of the field team members.

### 3.1 PROJECT DIRECTOR

The Project Director is responsible for the overall operation of the project, including safety during field activities. Specific responsibilities include organization of all project work assignments, assigning personnel to specific duties, ensuring that the field team follows health and safety procedures approved by the PlaceWorks Health and Safety Manager, and overall quality assurance/quality control of the project.

### 3.2 PROJECT MANAGER

The Project Manager will be responsible for the day-to-day progress of the project and will hold review and planning meetings as necessary with all technical staff, during which the current progress, problems encountered, and future direction will be discussed.

### 3.3 PLACEWORKS HEALTH AND SAFETY MANAGER

The PlaceWorks Health and Safety Manager are responsible for the design and, with assistance from the Project Manager on personnel issues, implementation of the health and safety program for this project. This includes developing a site HASP, ensuring that all onsite workers have met the necessary health and safety training requirements and are knowledgeable about the work they will perform, assigning a qualified SSO to the field team, verifying compliance with all applicable safety and health requirements, and updating equipment and procedures based on new information gathered during the course of work.

### 3. Roles and Responsibilities

#### 3.4 SITE MANAGER

The Site Manager is responsible for the operation of the field team. Responsibilities include organization of field activities, compliance with the provisions of the site Workplan, field documentation and record keeping, quality control of field activities, and communication with the site's correspondent. The Site Manager, along with the SSO, must also ensure that subcontractors and outside observers comply with the HASP.

#### 3.5 SITE SAFETY OFFICER

The SSO works closely with the Site Manager to enforce the provisions of the HASP during field activities. The SSO is responsible for implementing the procedures stipulated in the HASP:

- Evaluating and amending the HASP daily to remedy deficiencies and post entry briefings;
- Determining the levels of personal protection based on observations or changing field conditions;
- Controlling site entry and exit;
- Briefing the field team on the health and safety decontamination procedures required for various field activities;
- Monitoring the field team for signs of stress or exposure;
- Initiating emergency procedures, if necessary;
- Verifying that field team members have met the health and safety requirements for field activities;
- Being available to document and respond to any concerns or complaints made by personnel onsite;
- Documenting unsafe work practices or conditions;
- Documenting any accidents or incidents that result in illness or injury to personnel; and
- Issuing stop work notices if site conditions become unsafe, with conference with the Project Director and/or the PlaceWorks Health and Safety Manager.

#### 3.6 FIELD TECHNICIANS

The field technicians are responsible for complying with the HASP, notifying the SSO of hazardous or potentially hazardous conditions, and carrying out specialized tasks during field operations. These tasks include inspecting, calibrating, maintaining, and using field equipment; performing site characterization activities; maintaining decontamination stations; preparing and decontaminating sampling equipment; collecting and preserving samples; and packaging and shipping samples according to proper chain-of-custody procedures.

## 3. Environmental Analysis

### 3.7 FIELD TEAM SIZE

The size of the field team is determined by the nature of the field activities, the characteristics of the site, the safety hazards involved, and the prescribed levels of safety protection. The field team must be large enough to ensure onsite activities are conducted safely, but not so large as to sacrifice efficiency. PlaceWorks personnel shall be present during all phases of the field activities.



### 3. Roles and Responsibilities

*This page intentionally left blank.*

## 4. Training and Medical Monitoring Requirements

---

Staff and subcontractors participating in the fieldwork must have completed a 40-hour health and safety training course (8 CCR 5192(e), 29 CFR 1910.120(e)(2)) as appropriate for their particular tasks and have annual refresher training. Before personnel arrive onsite, each employer will be responsible for certifying that its employees meet the OSHA training requirements.

Each employee will be familiar with the requirements of the site safety and health plan, and will participate in site activity and safety briefings. Medical surveillance is conducted as a routine program, which meets the requirements of 8 CCR 5192 (f); the medical surveillance program is detailed in Appendix D. There will not be any special medical tests or examinations required for staff involved in this project.

All personnel will be trained to operate their respective equipment, including respiratory protection if site conditions exist where respirators are needed. Under no circumstance will untrained or unqualified personnel operate equipment.

## 4. Training and Medical Monitoring Requirements

*This page intentionally left blank.*

## 5. Description of Field Work

---

The following subsections describe tasks to be performed during the field activities and the hazards associated with each task. Some of the protective measures to be implemented during completion of those operations are also identified.

### 5.1 SOIL SAMPLING ACTIVITIES

#### 5.1.1 Soil Sampling

Soil samples will be collected following protocols described in the Workplan and the following guidance: DTSC's *Interim Guidance for Sampling Agricultural Properties (Third Revision)* (DTSC 2008). Soil will be collected in glass jars.

#### 5.1.2 Soil Gas Sampling

Soil Gas Sampling will be conducted to evaluate if there are impacts to the proposed school site from the historical use of the site as a gas service station. Soil gas sampling will be conducted following protocols described in DTSC's *Advisory – Active Soil Gas Investigations* (DTSC 2012). Soil gas samples will be collected at 5 and 15 feet bgs from 11 locations across the site. The soil gas samples will be analyzed for VOCs by EPA Method 8260B. The proposed soil gas sampling locations are shown on Figure 4 of the Workplan. Should soil gas sampling results reveal elevated levels of VOCs, DTSC will be contacted to discuss possible additional sampling and step-out options.

#### 5.1.3 Sampling Methods and Procedures

Soil sampling will be conducted using a hand auger. The hand auger will be advanced to the desired depths and the barrel will be retrieved. Observations pertaining to the soil type will be recorded by a field geologist. The soil will be decanted into a pre-cleaned glass jar. Each sample will be labeled with the sample number, sample depth, and the date and time sampled. Samples will be immediately placed in an ice-filled cooler and listed on a chain-of-custody form. Any observation pertaining to potential soil contamination or soil source will be recorded.

Hazards associated with this task include dermal contact with and accidental ingestion of contaminated soil and inhalation of dusts and vapors (i.e. VOCs), noise and lifting. Some of the protective measures to be implemented during soil sampling include the use of chemical-resistant gloves to reduce the hazards associated with soil sampling. Level D PPE will be used when sampling is initiated, but will be upgraded as necessary. The use of a PID for air monitoring will be used (as necessary) primarily for the detection of VOCs and not organochlorine pesticides or metals, which are not detectable with a PID.

## 5. Description of Field Work

Previous surveys indicate that heavy equipment such as drilling or excavation equipment may produce continuous and impact noise at or above the action level of 85 dBA. All site personnel within 25 feet of operating equipment, or near an operation that creates noise levels high enough to impair conversation, shall wear hearing protective devices (either muffs or plugs). All PlaceWorks personnel are in the PlaceWorks Hearing Conservation Program and have had baseline and, where appropriate, annual audiograms. Personnel will wash their hands with soap and water prior to inserting earplugs to avoid initiating ear infections.

The following guidelines will be followed whenever lifting equipment such as portable generators, coolers filled with samples, any other objects that are of odd size or shape, or that weigh over 40 pounds.

- Get help when lifting heavy loads. Portable generators will only be lifted using a two-person lift.
- When moving heavy objects such as drums or containers, use a dolly or other means of assistance.
- Plan the lift. If lifting a heavy object, plan the route and where to place the object. In addition, plan communication signals to be used (i.e., “1, 2, 3, lift,” etc.).
- Wear sturdy shoes in good condition that supply traction when performing lifts.
- Keep your back straight and head aligned during the lift and use your legs to lift the load – do not twist or bend from the waist. Keep the load in front of you – do not lift or carry objects from the side.
- Keeping the heavy part of the load close to your body will help maintain your balance.

## 6. Chemical Hazards

---

The presence of chemical hazards at the site has not been confirmed; however, the primary suspected potential constituents of concern associated with the site are metals and organochlorine pesticides. The list of chemicals of concern for the site will be reassessed, as more data becomes available. Brief toxicological profiles of the major constituents of concern are included in Appendix E. Chemical and physical characteristics of these compounds are presented in Table 1.

Potential exposures to these chemicals during field activities include the following:

- Dermal contact with and accidental ingestion of potentially contaminated rinsate and residue during decontamination and sampling; and
- Splash hazards during decontamination.

To protect workers from eye and skin contact, skin absorption, and accidental ingestion of airborne dust, PPE will be used as outlined in Section 8.0.

### 6.1 HAZARD ASSESSMENT

A literature review was conducted to find ionization potentials (IPs), exposure limits, and concentrations immediately dangerous to life and health (IDLH) for the constituents of concern in environmental media at the site. Exposure limit data are expressed as 8-hour time-weighted averages (TWAs). TWAs promulgated in OSHA regulations are referred to as permissible exposure limits (PELs). The American Conference of Governmental and Industrial Hygienists adopts values for exposure limits that are referred to as threshold limit values.

Exposure limits and the IDLH for the constituents of concern are depicted in Table 1. These data are also used to establish action levels to determine when personnel should upgrade from Level D PPE (i.e., no respiratory protection) to Level C PPE (i.e., full-face air-purifying respirator) and to select the appropriate types of outer garments, gloves, and respirator cartridges. Action levels triggering an upgrade in respiratory protection from Level D to Level C are established by examining exposure limit data and selecting compounds with the lowest PEL.

Site work will be initiated in Level D protection. If unusual odors or symptoms are noted in the field, and engineering controls cannot reduce potential hazards in the breathing zone, the level of protection will be upgraded to Level C. If an upgrade to Level B is required, field activities will stop and the site will be evacuated. If Level B is required, the project will be stopped and the current operating procedures will be assessed by the SSO, the Health and Safety Officer, and the Health and Safety Committee. If it is determined that Level B PPE is required, a subcontractor will be retained to conduct this supervised work.

## 6. Chemical Hazards

The potential for injuries inherent in operating heavy equipment presents additional hazards, especially because the operator may be wearing restrictive clothing. The use of heavy equipment creates the potential for contact with active utility lines. These utility lines will be located before intrusive activities are conducted and avoided.

## 7. Physical Hazards

---

Potential physical hazards associated with this project include, but are not limited to, working around heavy equipment, electrocution, slippery terrain, noise, weather conditions, and heat stress.

### 7.1 HEAVY EQUIPMENT

It is important that personnel be aware of all operations that are occurring at a work location as well as physical hazards, such as excavations, trenches, or open pits. Personnel will be aware of the position and movement of equipment by identified operational areas. Special precautions, with regard to layout of equipment traffic patterns associated with other vehicles and buildings, will be carefully considered before beginning field activities. Traffic barriers and/or caution barrier tape will be used to delineate the layout and assist in directing traffic flow to reduce risk of vehicle injury. Employees will be notified during daily meetings as to the established traffic patterns of heavy equipment. Whenever heavy equipment operations are conducted in a congested site area, a traffic coordinator designated by the SSO will direct movement of heavy equipment and pedestrians. For non-essential persons, pedestrian traffic will be prohibited where heavy excavation equipment is in operation. Operators will be tasked to watch for employees that might stray into the restricted entry area; site personnel will be required to wear orange safety vests in the vicinity of heavy equipment operation.

### 7.2 ELECTROCUTION

Electrical power lines above (overhead) and below ground will be identified at the site before to the start of any activities to prevent electrocution. Minimum safe distance will be established by the SSO in areas of overhead and underground power lines. Subcontracted utility locating services will be used as necessary to locate or confirm the presence of suspected underground utilities at drilling or boring locations.

### 7.3 SLIPPERY TERRAIN, SLIPS, TRIPS, AND FALLS

Slippery and uneven terrain is common and may increase the risk of injuries. Personnel shall wear the appropriate foot protection while onsite. The SSO will monitor site work surfaces for potential trip and fall hazards. Overhead hazards consist of potential contact with falling objects, rigging equipment, or other items in use at the site. Hard hats are required at all times when at the site.

### 7.4 NOISE

Noise levels around the equipment may exceed a comfortable range; therefore, earplugs or equivalent hearing protection devices are required when equipment is operating.



## 7. Physical Hazards

### 7.5 HEAT STRESS

The potential for heat stress is high given the warm southern California climate and use of protective garments. Heat stress and heat stress monitoring are discussed in Appendix C.

## 8. Personal Protective Equipment (PPE)

---

It is anticipated that Level D PPE will be used, with Level C PPE available on stand-by. Level D PPE will consist of the following equipment:

- Long pants and long-sleeved or short-sleeved shirts;
- Steel-toed work boots;
- Nitrile gloves;
- Hard hats, required when heavy equipment is being used and an overhead hazard exists;
- Safety glasses; and
- Hearing protection during heavy equipment operation.

Damaged PPE will be replaced immediately. Backup equipment will be kept onsite for replacement as necessary.

At a minimum, the following PPE will be discarded and replaced daily:

- Nitrile gloves; and
- Disposable type ear plugs.

New gloves will be used to collect each sample. Procedures for using PPE are given in Appendix B.

The level of protection provided by PPE selection may be upgraded or downgraded by the SSO, in conference with the PlaceWorks Health and Safety Manager and/or the Project Director, based on changes in site conditions. When a significant change occurs, the hazards will be reassessed. Some indicators of the need for reassessment are as follows:

- A change in weather conditions;
- Encountering contaminants other than those previously identified;
- A change in ambient levels of contaminants; and
- A change in work scope that affects the degree of contact with contaminants.

Level C PPE will consist of the following equipment:

## 8. Personal Protective Equipment (PPE)

- Dual-canister full-face air-purifying respirator (NIOSH approved);
- Organic vapor/P100 combination cartridges;
- Tyvek or Saranex-coated coveralls;
- Steel-toed work boots;
- Double layer nitrile;
- Hard hats, required when heavy equipment is being used; and
- Safety glasses.

Particulate respirator cartridges should be changed out when the wearer has difficulty breathing through the cartridges. Chemical gas or vapor respirator cartridges will be changed out at least daily.

- Proper inspection of PPE includes several levels of inspection depending on specific articles of PPE and its frequency of use. The different levels of inspection are as follows:
- Inspection of equipment received from the factory or distributor;
- Inspection of equipment as it is issued to workers;
- Inspection after use or training;
- Periodic inspection of stored equipment; and
- Periodic inspection when a question arises concerning the appropriateness of the selected equipment or when problems with similar equipment arise.

The primary inspection of PPE in use for activities at the site will occur before use and will be conducted by the user. This ensures that the device or article has been inspected by the user and the user is familiar with its use. The SSO will periodically review field technicians' knowledge and execution of inspection guidelines for the various types of PPE in use at the site.

## 9. Illumination

---

Nighttime work activities are not anticipated; however, if nighttime work becomes necessary, illumination at the site will be supplemented in order to ensure safe working conditions. Supplemental lighting will be provided by mobile generator powered units.

## 9. Illumination

*This page intentionally left blank.*

# 10. Standard Operating Procedures

---

The standards regarding Safety Rules and Personal Hygiene and Use and Decontamination of PPE are detailed in Appendices A and B, respectively.

Standard operating procedures (SOPs) for equipment will be presented in the Addendum.

## 10.1 DAILY SAFETY MEETINGS

The SSO will conduct a daily safety meeting to discuss any changes in safety status, safety violations and administrative actions, work assignments, or modifications of procedures with all onsite field personnel. This safety meeting will be scheduled as the first activity of each day. An alternate person may be designated to conduct the briefing at the discretion of the SSO. All personnel present will sign the Daily Attendance sheet.

## 10.2 DAILY DEBRIEFING MEETINGS

At the end of each workday at the site, the SSO will discuss with the Site Manager or the Project Director, daily progress, technical problems, administrative resolution of disciplinary actions, and monitoring and analytical findings.

In the event that an emergency occurs or other accident that requires immediate attention, and additional safety meeting may be conducted. Non-routine meetings will address any site changes that have safety implications, which must be immediately addressed before work can continue.

## 10.3 ADMINISTRATIVE ACTION

Observed violations of safety procedures can result in immediate removal of the violator from the site. The Project Director will take administrative action on each violation. In the event of a violation, the nature of the violation, the past record of the violator, and any extenuating circumstances will be reviewed. The SSO and Health and Safety Officer will provide a recommendation to the Project Director regarding administrative actions such as retraining and reassignment, change in clearance status, or permanent dismissal from the site.

## 10. Standard Operating Procedures

*This page intentionally left blank.*

# 11. Confined Spaces

---

No confined space entry is anticipated at the site. A confined space protocol will be developed for Agency review and approval should conditions at the site change.



## 11. Confined Spaces

*This page intentionally left blank.*

## 12. Noise Monitoring

---

Noise may be monitored using a sound level meter (General Radio model 1565B) in areas where heavy equipment is being utilized. Hearing protection devices (HPDs) will be available onsite at all times. Use of HPDs will be required whenever the noise level equals or exceeds 85 dBA; in general, they will be used whenever equipment is operated. Field technicians will be informed on the proper use, maintenance and storage of HPDs. Engineering controls will be utilized as necessary to ensure that noise levels generated by work do not impact residences adjacent to the site.

## 12. Noise Monitoring

*This page intentionally left blank.*

## 13. Description of Site Work Zones

---

The various work zones may be established at the site before commencing any field activities.

### **Exclusion Zone**

All workers who enter the contaminated work area will wear the correct level of protection. The number of workers in this zone will be kept at a minimum.

### **Contamination Reduction Zone (CRZ)**

Decontamination areas for field personnel and heavy equipment will be designated in the CRZ adjacent to the exclusion zone.

### **Support Zones**

The administrative and break areas shall be located in the support zone outside the CRZ and the overall work zone. The support zone will be located upwind from the overall work zone as permitted by site meteorological conditions.

The work areas and site shall be cleared and secured at the end of each workday.

## 13. Description of Site Work Zones

*This page intentionally left blank.*

## 14. Decontamination

---

Decontamination of PPE will take place in the decontamination area identified onsite. Before starting field activities, a decontamination station will be set with one bucket or tub containing clean water and soap mixture and another bucket or tub containing clean water. All workers and PPE will be decontaminated to prevent the spread of potentially hazardous substances. All workers will wash their hands, arms, and face after removing PPE and before leaving the site. The volume and concentration of the decontamination fluid will be sufficiently low to allow disposal at the site. The water (and water with detergent) will be poured onto the ground or into a storm drain. Disposable items will be placed in trash bags for disposal along with other wastes removed from the property. Support vehicles are to be left, to the extent practical, outside the exclusion area so that decontamination will not be necessary. Decontamination procedures are outlined in Appendix B.

## 14. Decontamination

*This page intentionally left blank.*

# 15. Emergency Supplies

---

## **15.1 FIRE EXTINGUISHERS**

A fire extinguisher will be available onsite during field activities. Field technicians will be informed on the proper use of fire extinguishers.

## **15.2 SPILL CONTROL EQUIPMENT**

Accidental spills will be contained with sandbags or commercially available absorbent materials especially designed for spill containment or cleanup.



## 15. Emergency Supplies

*This page intentionally left blank.*

## 16. Emergency Contact Information

---

Emergency response shall be addressed according to the requirements of T8 CCR 5192. If it is determined that the emergency could threaten human health or the environment, the incident will be reported to the proper agencies:

**Police/Fire** 911

**Department of Toxic Substances Control** (714) 484-5300

5796 Corporate Avenue

Cypress, California 90630

Fax: (714) 484-5302

**Department of Health Services** (916) 445-4171

714/744 P Street

Sacramento, California 95814

The closest hospital is: (951) 788-3000

Riverside Community Hospital

4445 Magnolia Avenue

Riverside, California 92507

## 16. Emergency Contact Information

*This page intentionally left blank.*

## 17. Directions to the Hospital

---

Directions (See Figure 1): Start out heading southwest on Howard Avenue toward 14<sup>th</sup> Street. Turn right onto 14<sup>th</sup> Street. Turn left onto Magnolia Avenue and then turn right and the destination will be on the right.

## 17. Directions to the Hospital

*This page intentionally left blank.*

## 18. Authorized Changes to the Health and Safety Plan

---

Changes to the HASP are to be documented by completing a Modification of Site Health and Safety Plan form. This completed form must be signed by the Site Safety Officer, the Health and Safety Manager, and the Project Director. A copy of each completed form is to be included with each copy of the HASP and made a part of the project files.

## 18. Authorized Changes to the Health and Safety Plan

*This page intentionally left blank.*





## 19. Certification

*This page intentionally left blank.*

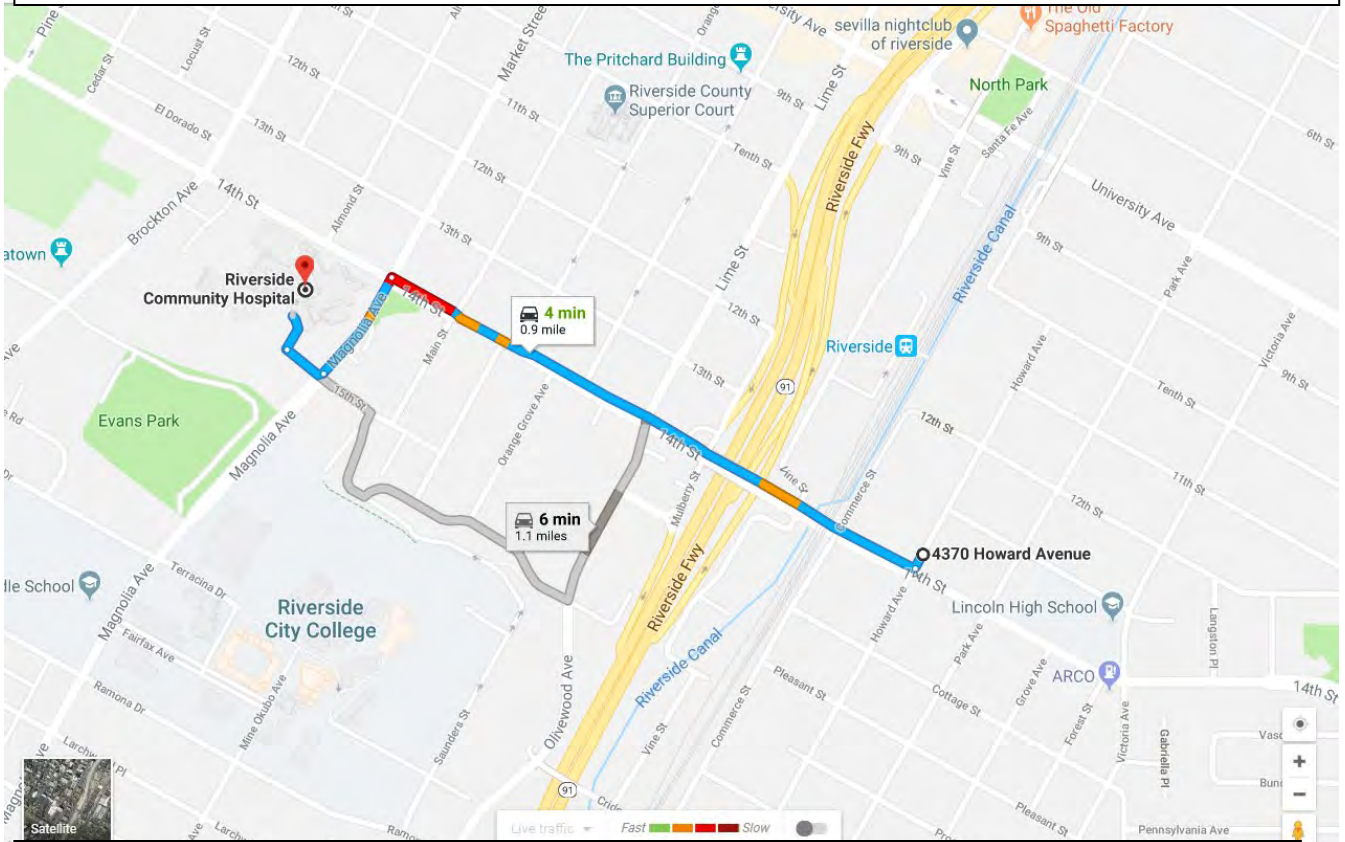
## FIGURE 1 HOSPITAL ROUTE MAP

**Starting from: 4370 Howard Avenue, Riverside, CA**

**Arriving at: Riverside Community Hospital  
4445 Magnolia Avenue, Riverside CA**

**Distance: 0.9 miles**

**Approximate Travel Time: 4 minutes**



### Directions

### Mile

- |   |      |
|---|------|
| 1. Head southwest on Howard Avenue toward 14 <sup>th</sup> Street | <0.1 |
| 2. Turn right onto 14 <sup>th</sup> Street                        | 0.6  |
| 3. Turn left onto Magnolia Avenue                                 | 0.1  |
| 4. Turn right   | <0.1 |
| 5. Turn right   | <0.1 |

**Proposed Eastside School – Site C South Parcel C14/C15  
4341 Victoria Avenue, Riverside CA  
Riverside Unified School District  
Health and Safety Plan - #RIV-21.0**



# Appendices

## Appendix

*This page intentionally left blank.*

**TABLE 1**  
**OCCUPATIONAL HEALTH GUIDELINES AND TOXICOLOGICAL INFORMATION**  
**Proposed Eastside School - Site C South Parcel C14/C15**  
4341 Victoria Avenue  
Riverside, California

Contaminant	OSHA PEL (ppm)	STEL (ppm)	NIOSH REL (ppm)	IDLH (ppm)	Ionization Potential (eV)	Routes of Exposure	Known or Suspected Carcinogen	Symptoms	1997 NIOSH Page Reference
Arsenic	0.010 mg/m <sup>3</sup>	n/a	2 mg/m <sup>3</sup> (15-minute period)	5 mg/m <sup>3</sup>	n/a	Inh, Ing, Absorption, Contact	Yes	Ulceration of nasal septum, dermatitis, GI disturbances, peripheral neuropathy, respiratory irritation, hyperpigmentation of skin	20
Dichlorodiphenyltrichloroethane (DDT)	1 mg/m <sup>3</sup> (skin)	n/a	0.5 mg/m <sup>3</sup>	500 mg/m <sup>3</sup>	n/a	Inh, Ing, Absorption, Contact	Yes	Irritation to eyes and skin, paresthesia of the tongue, lips, and face, tremor, apprehension, dizziness, confusion, malaise, headache, fatigue, convulsions, paresis of hands, vomiting, potential occupational carcinogen	88
Aldrin	0.25 mg/m <sup>3</sup> (skin)	n/a	0.25 mg/m <sup>3</sup> (skin)	25 mg/m <sup>3</sup>	n/a	Inh, Ing, Absorption, Contact	Yes	Headache, dizziness, nausea, vomiting, malaise, myoclonic jerks of limbs, clonic, tonic convulsions, coma, hematuria, azotemia, potential occupational carcinogen	8
Toxaphene	0.5 mg/m <sup>3</sup> (skin)	n/a	n/a	200 mg/m <sup>3</sup>	n/a	Inh, Ing, Absorption, Contact	Yes	Nausea, confusion, agitation, tremor, convulsions, unconsciousness; dry, red skin; potential occupational carcinogen	58
Dieldrin	0.25 mg/m <sup>3</sup> (skin)	n/a	0.25 mg/m <sup>3</sup> (skin)	50 mg/m <sup>3</sup>	n/a	Inh, Ing, Absorption, Contact	Yes	Headache, dizziness, nausea, vomiting, malaise, sweat, myoclonic limb jerks, clonic, tonic convulsions; coma, potential occupational carcinogen, in animals: liver, kidney damage	104

ppm - parts per million  
mg/m<sup>3</sup> - milligrams per cubic meter  
n/a - not applicable

## Appendix E. Laboratory Reports

## Appendix

*This page intentionally left blank.*



# A & R Laboratories, Inc.

1650 S. GROVE AVE., SUITE C

ONTARIO, CA 91761

951-779-0310

www.arlaboratories.com

FAX 951-779-0344

office@arlaboratories.com

FDA#	2030513
LA City#	10261
ELAP#s	2789
	2790
	2122

CHEMISTRY · MICROBIOLOGY · FOOD SAFETY · MOBILE LABORATORIES  
FOOD · COSMETICS · WATER · SOIL · SOIL VAPOR · WASTES

## CASE NARRATIVE

Authorized Signature Name / Title (print)

Ken Zheng, President

Signature / Date

Ken Zheng, President  
09/27/2019 9:45:05

Laboratory Job No. (Certificate of Analysis No.)

1909-00173

Project Name / No.

NW Corver of 14th St. &amp; Park Ave., Riverside, CA 92507

Dates Sampled (from/to)

09/23/19 To 09/23/19

Dates Received (from/to)

09/23/19 To 09/23/19

Dates Reported (from/to)

09/27/19 To 9/27/2019

Chains of Custody Received

Yes

Comments:

### Subcontracting

Organic Analyses

No analyses sub-contracted

### Sample Condition(s)

All samples intact

### Positive Results (Organic Compounds)

Sample	Analyte	Result	Qual	Units	RL	Sample	Analyte	Result	Qual	Units	RL
SG3-5	Toluene	0.060		µg/L	0.050	SG3-15	Toluene	0.070		µg/L	0.050
SG1-5	1,2,4-Trimethylbenzene	0.090		µg/L	0.050	SG1-5	1,3,5-Trimethylbenzene	0.060		µg/L	0.050
SG1-5	2-Chlorotoluene	0.030	J	µg/L	0.050	SG1-5	Toluene	0.050		µg/L	0.050
SG1-5	m,p-Xylenes	0.31		µg/L	0.10	SG1-5	o-Xylene	0.15		µg/L	0.050
SG4-5	Toluene	0.13		µg/L	0.050	SG4-5	m,p-Xylenes	0.21		µg/L	0.10
SG4-5	o-Xylene	0.12		µg/L	0.050	SG2-15	Toluene	0.050		µg/L	0.050
SG2-5	Toluene	0.070		µg/L	0.050	SG5-15	Toluene	0.040	J	µg/L	0.050





# A & R Laboratories, Inc.

1650 S. GROVE AVE., SUITE C

ONTARIO, CA 91761

951-779-0310

www.arlaboratories.com

FAX 951-779-0344

office@arlaboratories.com

FDA#	2030513
LA City#	10261
ELAP#s	2789
	2790
	2122

CHEMISTRY · MICROBIOLOGY · FOOD SAFETY · MOBILE LABORATORIES  
FOOD · COSMETICS · WATER · SOIL · SOIL VAPOR · WASTES

## CERTIFICATE OF ANALYSIS

1909-00173

**PLACEWORKS**  
**DENISE CLENDENING**  
**2850 INLAND EMPIRE BLVD.**  
**SUITE B**  
**ONTARIO, CA 91764**

**Project: NW Corver of 14th St. & Park Ave., Riverside, CA 92507**

Date Reported 09/27/19  
Date Received 09/23/19  
Invoice No. 86916  
Cust # P135  
Permit Number  
Customer P.O.

Analysis	Result	Qual	Units	Method	DF	MDL	RL	Date	Time	Tech
Sample: 001 <b>SG3-5</b>								Date & Time Sampled: 09/23/19	@ 10:06	
Sample Matrix: <b>Soil Vapor</b>										
Purge Volume Sampled: <b>3</b>										
[TPH Gasoline by GCMS ]										
C4-C12	<2.5000		µg/L	LUFT GCMS	0.5	2.5000	5.0	09/23/19	10:16	KZ
[VOCs by GCMS]										
Acetone	<0.2500		µg/L	EPA 8260B	0.5	0.2500	0.50	09/23/19	10:16	JEN
t-Amyl Methyl Ether (TAME)	<0.0250		µg/L	EPA 8260B	0.5	0.0250	0.050	09/23/19	10:16	JEN
Benzene	<0.0180		µg/L	EPA 8260B	0.5	0.0180	0.025	09/23/19	10:16	JEN
Bromobenzene	<0.0250		µg/L	EPA 8260B	0.5	0.0250	0.050	09/23/19	10:16	JEN
Bromochloromethane	<0.0250		µg/L	EPA 8260B	0.5	0.0250	0.050	09/23/19	10:16	JEN
Bromodichloromethane	<0.0250		µg/L	EPA 8260B	0.5	0.0250	0.050	09/23/19	10:16	JEN
Bromoform	<0.0250		µg/L	EPA 8260B	0.5	0.0250	0.050	09/23/19	10:16	JEN
Bromomethane	<0.0250		µg/L	EPA 8260B	0.5	0.0250	0.050	09/23/19	10:16	JEN
t-Butanol (TBA)	<0.2500		µg/L	EPA 8260B	0.5	0.2500	0.50	09/23/19	10:16	JEN
2-Butanone (MEK)	<0.2500		µg/L	EPA 8260B	0.5	0.2500	0.50	09/23/19	10:16	JEN
n-Butylbenzene	<0.0250		µg/L	EPA 8260B	0.5	0.0250	0.050	09/23/19	10:16	JEN
sec-Butylbenzene	<0.0250		µg/L	EPA 8260B	0.5	0.0250	0.050	09/23/19	10:16	JEN
tert-Butylbenzene	<0.0250		µg/L	EPA 8260B	0.5	0.0250	0.050	09/23/19	10:16	JEN
Carbon Disulfide	<0.2500		µg/L	EPA 8260B	0.5	0.2500	0.50	09/23/19	10:16	JEN
Carbon Tetrachloride	<0.0125		µg/L	EPA 8260B	0.5	0.0125	0.025	09/23/19	10:16	JEN
Chlorobenzene	<0.0250		µg/L	EPA 8260B	0.5	0.0250	0.050	09/23/19	10:16	JEN
Chloroethane	<0.0250		µg/L	EPA 8260B	0.5	0.0250	0.050	09/23/19	10:16	JEN
Chloroform	<0.0250		µg/L	EPA 8260B	0.5	0.0250	0.050	09/23/19	10:16	JEN
Chloromethane	<0.0250		µg/L	EPA 8260B	0.5	0.0250	0.050	09/23/19	10:16	JEN
2-Chlorotoluene	<0.0250		µg/L	EPA 8260B	0.5	0.0250	0.050	09/23/19	10:16	JEN
4-Chlorotoluene	<0.0250		µg/L	EPA 8260B	0.5	0.0250	0.050	09/23/19	10:16	JEN
Dibromochloromethane	<0.0250		µg/L	EPA 8260B	0.5	0.0250	0.050	09/23/19	10:16	JEN
1,2-Dibromoethane (EDB)	<0.0100		µg/L	EPA 8260B	0.5	0.0100	0.050	09/23/19	10:16	JEN
1,2-Dibromo-3-Chloropropane	<0.0100		µg/L	EPA 8260B	0.5	0.0100	0.050	09/23/19	10:16	JEN
Dibromomethane	<0.0250		µg/L	EPA 8260B	0.5	0.0250	0.050	09/23/19	10:16	JEN
1,2-Dichlorobenzene	<0.0250		µg/L	EPA 8260B	0.5	0.0250	0.050	09/23/19	10:16	JEN
1,3-Dichlorobenzene	<0.0250		µg/L	EPA 8260B	0.5	0.0250	0.050	09/23/19	10:16	JEN
1,4-Dichlorobenzene	<0.0250		µg/L	EPA 8260B	0.5	0.0250	0.050	09/23/19	10:16	JEN

The data and information on this, and other accompanying documents, represent only the sample(s) analyzed and is rendered upon condition that it is not to be reproduced, wholly or in part, for advertising or other purposes without approval from the laboratory.

USDA-EPA-NIOSH Testing Food Sanitation Consulting Chemical and Microbiological Analyses and Research

F.4-855



# A & R Laboratories, Inc.

1650 S. GROVE AVE., SUITE C

ONTARIO, CA 91761

951-779-0310

www.arlaboratories.com

FAX 951-779-0344

office@arlaboratories.com

FDA#	2030513
LA City#	10261
ELAP#s	2789
	2790
	2122

CHEMISTRY · MICROBIOLOGY · FOOD SAFETY · MOBILE LABORATORIES  
FOOD · COSMETICS · WATER · SOIL · SOIL VAPOR · WASTES

## CERTIFICATE OF ANALYSIS

1909-00173

Date Reported 09/27/19

Date Received 09/23/19

Invoice No. 86916

Cust # P135

Permit Number

Customer P.O.

### PLACEWORKS

DENISE CLENDENING

2850 INLAND EMPIRE BLVD.

SUITE B

ONTARIO, CA 91764

Project: NW Corver of 14th St. &amp; Park Ave., Riverside, CA 92507

Analysis	Result	Qual	Units	Method	DF	MDL	RL	Date	Time	Tech
Sample: 001 <b>SG3-5</b>								Date & Time Sampled:	09/23/19	@ 10:06
Sample Matrix: <b>Soil Vapor</b>										
Purge Volume Sampled: <b>3</b>										
.....continued										
Dichlorodifluoromethane	<0.0250		µg/L	EPA 8260B	0.5	0.0250	0.050	09/23/19	10:16	JEN
1,1-Dichloroethane	<0.0250		µg/L	EPA 8260B	0.5	0.0250	0.050	09/23/19	10:16	JEN
1,2-Dichloroethane	<0.0250		µg/L	EPA 8260B	0.5	0.0250	0.050	09/23/19	10:16	JEN
1,1-Dichloroethene	<0.0250		µg/L	EPA 8260B	0.5	0.0250	0.050	09/23/19	10:16	JEN
cis-1,2-Dichloroethene	<0.0250		µg/L	EPA 8260B	0.5	0.0250	0.050	09/23/19	10:16	JEN
trans-1,2-Dichloroethene	<0.0250		µg/L	EPA 8260B	0.5	0.0250	0.050	09/23/19	10:16	JEN
1,2-Dichloropropane	<0.0250		µg/L	EPA 8260B	0.5	0.0250	0.050	09/23/19	10:16	JEN
1,3-Dichloropropane	<0.0250		µg/L	EPA 8260B	0.5	0.0250	0.050	09/23/19	10:16	JEN
2,2-Dichloropropane	<0.0250		µg/L	EPA 8260B	0.5	0.0250	0.050	09/23/19	10:16	JEN
1,1-Dichloropropene	<0.0250		µg/L	EPA 8260B	0.5	0.0250	0.050	09/23/19	10:16	JEN
cis-1,3-Dichloropropene	<0.0250		µg/L	EPA 8260B	0.5	0.0250	0.050	09/23/19	10:16	JEN
trans-1,3-Dichloropropene	<0.0250		µg/L	EPA 8260B	0.5	0.0250	0.050	09/23/19	10:16	JEN
Diisopropyl Ether (DiPE)	<0.0250		µg/L	EPA 8260B	0.5	0.0250	0.050	09/23/19	10:16	JEN
Ethylbenzene	<0.0250		µg/L	EPA 8260B	0.5	0.0250	0.050	09/23/19	10:16	JEN
Ethyl-t-Butyl Ether (EtBE)	<0.0250		µg/L	EPA 8260B	0.5	0.0250	0.050	09/23/19	10:16	JEN
Hexachlorobutadiene	<0.0250		µg/L	EPA 8260B	0.5	0.0250	0.050	09/23/19	10:16	JEN
2-Hexanone	<0.2500		µg/L	EPA 8260B	0.5	0.2500	0.50	09/23/19	10:16	JEN
Isopropylbenzene	<0.0250		µg/L	EPA 8260B	0.5	0.0250	0.050	09/23/19	10:16	JEN
4-Isopropyltoluene	<0.0250		µg/L	EPA 8260B	0.5	0.0250	0.050	09/23/19	10:16	JEN
Methylene Chloride	<0.0250		µg/L	EPA 8260B	0.5	0.0250	0.05	09/23/19	10:16	JEN
4-Methyl-2-Pentanone (MIBK)	<0.2500		µg/L	EPA 8260B	0.5	0.2500	0.50	09/23/19	10:16	JEN
Methyl-t-butyl Ether (MtBE)	<0.0250		µg/L	EPA 8260B	0.5	0.0250	0.050	09/23/19	10:16	JEN
Naphthalene	<0.0160		µg/L	EPA 8260B	0.5	0.0160	0.025	09/23/19	10:16	JEN
n-Propylbenzene	<0.0250		µg/L	EPA 8260B	0.5	0.0250	0.050	09/23/19	10:16	JEN
Styrene	<0.0250		µg/L	EPA 8260B	0.5	0.0250	0.050	09/23/19	10:16	JEN
1,1,1,2-Tetrachloroethane	<0.0250		µg/L	EPA 8260B	0.5	0.0250	0.050	09/23/19	10:16	JEN
1,1,2,2-Tetrachloroethane	<0.0250		µg/L	EPA 8260B	0.5	0.0250	0.050	09/23/19	10:16	JEN
Tetrachloroethene	<0.0250		µg/L	EPA 8260B	0.5	0.0250	0.050	09/23/19	10:16	JEN
Toluene	<b>0.060</b>		µg/L	EPA 8260B	0.5	0.0250	0.050	09/23/19	10:16	JEN
1,2,3-Trichlorobenzene	<0.0250		µg/L	EPA 8260B	0.5	0.0250	0.050	09/23/19	10:16	JEN

The data and information on this, and other accompanying documents, represent only the sample(s) analyzed and is rendered upon condition that it is not to be reproduced, wholly or in part, for advertising or other purposes without approval from the laboratory.

USDA-EPA-NIOSH Testing Food Sanitation Consulting Chemical and Microbiological Analyses and Research

F.4-856



# A & R Laboratories, Inc.

1650 S. GROVE AVE., SUITE C

ONTARIO, CA 91761

951-779-0310

www.arlaboratories.com

FAX 951-779-0344

office@arlaboratories.com

FDA#	2030513
LA City#	10261
ELAP#s	2789
	2790
	2122

CHEMISTRY · MICROBIOLOGY · FOOD SAFETY · MOBILE LABORATORIES  
FOOD · COSMETICS · WATER · SOIL · SOIL VAPOR · WASTES

## CERTIFICATE OF ANALYSIS

1909-00173

**PLACEWORKS**  
**DENISE CLENDENING**  
**2850 INLAND EMPIRE BLVD.**  
**SUITE B**  
**ONTARIO, CA 91764**

**Project: NW Corver of 14th St. & Park Ave., Riverside, CA 92507**

Date Reported 09/27/19  
Date Received 09/23/19  
Invoice No. 86916  
Cust # P135  
Permit Number  
Customer P.O.

Analysis	Result	Qual	Units	Method	DF	MDL	RL	Date	Time	Tech
Sample: 001 <b>SG3-5</b> Date & Time Sampled: 09/23/19 @ 10:06 Sample Matrix: <b>Soil Vapor</b> Purge Volume Sampled: 3 .....continued										
1,2,4-Trichlorobenzene	<0.0250		µg/L	EPA 8260B	0.5	0.0250	0.050	09/23/19	10:16	JEN
1,1,1-Trichloroethane	<0.0250		µg/L	EPA 8260B	0.5	0.0250	0.050	09/23/19	10:16	JEN
1,1,2-Trichloroethane	<0.0250		µg/L	EPA 8260B	0.5	0.0250	0.050	09/23/19	10:16	JEN
Trichloroethene	<0.0250		µg/L	EPA 8260B	0.5	0.0250	0.050	09/23/19	10:16	JEN
1,2,3-Trichloropropane	<0.0100		µg/L	EPA 8260B	0.5	0.0100	0.050	09/23/19	10:16	JEN
Trichlorofluoromethane	<0.0250		µg/L	EPA 8260B	0.5	0.0250	0.050	09/23/19	10:16	JEN
Trichlorotrifluoroethane	<0.0250		µg/L	EPA 8260B	0.5	0.0250	0.050	09/23/19	10:16	JEN
1,2,4-Trimethylbenzene	<0.0250		µg/L	EPA 8260B	0.5	0.0250	0.050	09/23/19	10:16	JEN
1,3,5-Trimethylbenzene	<0.0250		µg/L	EPA 8260B	0.5	0.0250	0.050	09/23/19	10:16	JEN
Vinyl Chloride	<0.0040		µg/L	EPA 8260B	0.5	0.0040	0.025	09/23/19	10:16	JEN
m,p-Xylenes	<0.0500		µg/L	EPA 8260B	0.5	0.0500	0.10	09/23/19	10:16	JEN
o-Xylene	<0.0250		µg/L	EPA 8260B	0.5	0.0250	0.050	09/23/19	10:16	JEN
[VOC Vapor Sampling Tracer]										
Isopropanol (IPA)	<0.2500		µg/L	EPA 8260B	0.5	0.2500	0.50	09/23/19	10:16	JEN
[VOC Surrogates]										
Dibromofluoromethane	108		%REC	EPA 8260B			70-130	09/23/19	10:16	JEN
Toluene-D8	99		%REC	EPA 8260B			70-130	09/23/19	10:16	JEN
Bromofluorobenzene	101		%REC	EPA 8260B			70-130	09/23/19	10:16	JEN
Sample: 002 <b>SG3-15</b> Date & Time Sampled: 09/23/19 @ 10:38 Sample Matrix: <b>Soil Vapor</b> Purge Volume Sampled: 3										
[TPH Gasoline by GCMS ]										
C4-C12	<2.5000		µg/L	LUFT GCMS	0.5	2.5000	5.0	09/23/19	10:49	KZ
[VOCs by GCMS]										
Acetone	<0.2500		µg/L	EPA 8260B	0.5	0.2500	0.50	09/23/19	10:49	JEN
t-Amyl Methyl Ether (TAME)	<0.0250		µg/L	EPA 8260B	0.5	0.0250	0.050	09/23/19	10:49	JEN
Benzene	<0.0180		µg/L	EPA 8260B	0.5	0.0180	0.025	09/23/19	10:49	JEN
Bromobenzene	<0.0250		µg/L	EPA 8260B	0.5	0.0250	0.050	09/23/19	10:49	JEN
Bromochloromethane	<0.0250		µg/L	EPA 8260B	0.5	0.0250	0.050	09/23/19	10:49	JEN

The data and information on this, and other accompanying documents, represent only the sample(s) analyzed and is rendered upon condition that it is not to be reproduced, wholly or in part, for advertising or other purposes without approval from the laboratory.

USDA-EPA-NIOSH Testing Food Sanitation Consulting Chemical and Microbiological Analyses and Research

F.4-857



# A & R Laboratories, Inc.

1650 S. GROVE AVE., SUITE C

ONTARIO, CA 91761

951-779-0310

www.arlaboratories.com

FAX 951-779-0344

office@arlaboratories.com

FDA#	2030513
LA City#	10261
ELAP#s	2789
	2790
	2122

CHEMISTRY · MICROBIOLOGY · FOOD SAFETY · MOBILE LABORATORIES  
FOOD · COSMETICS · WATER · SOIL · SOIL VAPOR · WASTES

## CERTIFICATE OF ANALYSIS

1909-00173

**PLACEWORKS**  
**DENISE CLENDENING**  
**2850 INLAND EMPIRE BLVD.**  
**SUITE B**  
**ONTARIO, CA 91764**

**Project: NW Corver of 14th St. & Park Ave., Riverside, CA 92507**

Date Reported 09/27/19  
Date Received 09/23/19  
Invoice No. 86916  
Cust # P135  
Permit Number  
Customer P.O.

Analysis	Result	Qual	Units	Method	DF	MDL	RL	Date	Time	Tech
Sample: 002 <b>SG3-15</b>								Date & Time Sampled: 09/23/19	@ 10:38	
Sample Matrix: <b>Soil Vapor</b>										
Purge Volume Sampled: <b>3</b>										
.....continued										
Bromodichloromethane	<0.0250		µg/L	EPA 8260B	0.5	0.0250	0.050	09/23/19	10:49	JEN
Bromoform	<0.0250		µg/L	EPA 8260B	0.5	0.0250	0.050	09/23/19	10:49	JEN
Bromomethane	<0.0250		µg/L	EPA 8260B	0.5	0.0250	0.050	09/23/19	10:49	JEN
t-Butanol (TBA)	<0.2500		µg/L	EPA 8260B	0.5	0.2500	0.50	09/23/19	10:49	JEN
2-Butanone (MEK)	<0.2500		µg/L	EPA 8260B	0.5	0.2500	0.50	09/23/19	10:49	JEN
n-Butylbenzene	<0.0250		µg/L	EPA 8260B	0.5	0.0250	0.050	09/23/19	10:49	JEN
sec-Butylbenzene	<0.0250		µg/L	EPA 8260B	0.5	0.0250	0.050	09/23/19	10:49	JEN
tert-Butylbenzene	<0.0250		µg/L	EPA 8260B	0.5	0.0250	0.050	09/23/19	10:49	JEN
Carbon Disulfide	<0.2500		µg/L	EPA 8260B	0.5	0.2500	0.50	09/23/19	10:49	JEN
Carbon Tetrachloride	<0.0125		µg/L	EPA 8260B	0.5	0.0125	0.025	09/23/19	10:49	JEN
Chlorobenzene	<0.0250		µg/L	EPA 8260B	0.5	0.0250	0.050	09/23/19	10:49	JEN
Chloroethane	<0.0250		µg/L	EPA 8260B	0.5	0.0250	0.050	09/23/19	10:49	JEN
Chloroform	<0.0250		µg/L	EPA 8260B	0.5	0.0250	0.050	09/23/19	10:49	JEN
Chloromethane	<0.0250		µg/L	EPA 8260B	0.5	0.0250	0.050	09/23/19	10:49	JEN
2-Chlorotoluene	<0.0250		µg/L	EPA 8260B	0.5	0.0250	0.050	09/23/19	10:49	JEN
4-Chlorotoluene	<0.0250		µg/L	EPA 8260B	0.5	0.0250	0.050	09/23/19	10:49	JEN
Dibromochloromethane	<0.0250		µg/L	EPA 8260B	0.5	0.0250	0.050	09/23/19	10:49	JEN
1,2-Dibromoethane (EDB)	<0.0100		µg/L	EPA 8260B	0.5	0.0100	0.050	09/23/19	10:49	JEN
1,2-Dibromo-3-Chloropropane	<0.0100		µg/L	EPA 8260B	0.5	0.0100	0.050	09/23/19	10:49	JEN
Dibromomethane	<0.0250		µg/L	EPA 8260B	0.5	0.0250	0.050	09/23/19	10:49	JEN
1,2-Dichlorobenzene	<0.0250		µg/L	EPA 8260B	0.5	0.0250	0.050	09/23/19	10:49	JEN
1,3-Dichlorobenzene	<0.0250		µg/L	EPA 8260B	0.5	0.0250	0.050	09/23/19	10:49	JEN
1,4-Dichlorobenzene	<0.0250		µg/L	EPA 8260B	0.5	0.0250	0.050	09/23/19	10:49	JEN
Dichlorodifluoromethane	<0.0250		µg/L	EPA 8260B	0.5	0.0250	0.050	09/23/19	10:49	JEN
1,1-Dichloroethane	<0.0250		µg/L	EPA 8260B	0.5	0.0250	0.050	09/23/19	10:49	JEN
1,2-Dichloroethane	<0.0250		µg/L	EPA 8260B	0.5	0.0250	0.050	09/23/19	10:49	JEN
1,1-Dichloroethene	<0.0250		µg/L	EPA 8260B	0.5	0.0250	0.050	09/23/19	10:49	JEN
cis-1,2-Dichloroethene	<0.0250		µg/L	EPA 8260B	0.5	0.0250	0.050	09/23/19	10:49	JEN
trans-1,2-Dichloroethene	<0.0250		µg/L	EPA 8260B	0.5	0.0250	0.050	09/23/19	10:49	JEN
1,2-Dichloropropane	<0.0250		µg/L	EPA 8260B	0.5	0.0250	0.050	09/23/19	10:49	JEN

The data and information on this, and other accompanying documents, represent only the sample(s) analyzed and is rendered upon condition that it is not to be reproduced, wholly or in part, for advertising or other purposes without approval from the laboratory.

USDA-EPA-NIOSH Testing Food Sanitation Consulting Chemical and Microbiological Analyses and Research

F.4-858



# A & R Laboratories, Inc.

1650 S. GROVE AVE., SUITE C

ONTARIO, CA 91761

951-779-0310

www.arlaboratories.com

FAX 951-779-0344

office@arlaboratories.com

FDA#	2030513
LA City#	10261
ELAP#s	2789
	2790
	2122

CHEMISTRY · MICROBIOLOGY · FOOD SAFETY · MOBILE LABORATORIES  
FOOD · COSMETICS · WATER · SOIL · SOIL VAPOR · WASTES

## CERTIFICATE OF ANALYSIS

1909-00173

Date Reported 09/27/19

Date Received 09/23/19

Invoice No. 86916

Cust # P135

Permit Number

Customer P.O.

### PLACEWORKS

DENISE CLENDENING

2850 INLAND EMPIRE BLVD.

SUITE B

ONTARIO, CA 91764

Project: NW Corver of 14th St. &amp; Park Ave., Riverside, CA 92507

Analysis	Result	Qual	Units	Method	DF	MDL	RL	Date	Time	Tech
Sample: 002 <b>SG3-15</b>								Date & Time Sampled:	09/23/19	@ 10:38
Sample Matrix: <b>Soil Vapor</b>										
Purge Volume Sampled: <b>3</b>										
.....continued										
1,3-Dichloropropane	<0.0250		µg/L	EPA 8260B	0.5	0.0250	0.050	09/23/19	10:49	JEN
2,2-Dichloropropane	<0.0250		µg/L	EPA 8260B	0.5	0.0250	0.050	09/23/19	10:49	JEN
1,1-Dichloropropene	<0.0250		µg/L	EPA 8260B	0.5	0.0250	0.050	09/23/19	10:49	JEN
cis-1,3-Dichloropropene	<0.0250		µg/L	EPA 8260B	0.5	0.0250	0.050	09/23/19	10:49	JEN
trans-1,3-Dichloropropene	<0.0250		µg/L	EPA 8260B	0.5	0.0250	0.050	09/23/19	10:49	JEN
Diisopropyl Ether (DiPE)	<0.0250		µg/L	EPA 8260B	0.5	0.0250	0.050	09/23/19	10:49	JEN
Ethylbenzene	<0.0250		µg/L	EPA 8260B	0.5	0.0250	0.050	09/23/19	10:49	JEN
Ethyl-t-Butyl Ether (EtBE)	<0.0250		µg/L	EPA 8260B	0.5	0.0250	0.050	09/23/19	10:49	JEN
Hexachlorobutadiene	<0.0250		µg/L	EPA 8260B	0.5	0.0250	0.050	09/23/19	10:49	JEN
2-Hexanone	<0.2500		µg/L	EPA 8260B	0.5	0.2500	0.50	09/23/19	10:49	JEN
Isopropylbenzene	<0.0250		µg/L	EPA 8260B	0.5	0.0250	0.050	09/23/19	10:49	JEN
4-Isopropyltoluene	<0.0250		µg/L	EPA 8260B	0.5	0.0250	0.050	09/23/19	10:49	JEN
Methylene Chloride	<0.0250		µg/L	EPA 8260B	0.5	0.0250	0.05	09/23/19	10:49	JEN
4-Methyl-2-Pentanone (MIBK)	<0.2500		µg/L	EPA 8260B	0.5	0.2500	0.50	09/23/19	10:49	JEN
Methyl-t-butyl Ether (MtBE)	<0.0250		µg/L	EPA 8260B	0.5	0.0250	0.050	09/23/19	10:49	JEN
Naphthalene	<0.0160		µg/L	EPA 8260B	0.5	0.0160	0.025	09/23/19	10:49	JEN
n-Propylbenzene	<0.0250		µg/L	EPA 8260B	0.5	0.0250	0.050	09/23/19	10:49	JEN
Styrene	<0.0250		µg/L	EPA 8260B	0.5	0.0250	0.050	09/23/19	10:49	JEN
1,1,1,2-Tetrachloroethane	<0.0250		µg/L	EPA 8260B	0.5	0.0250	0.050	09/23/19	10:49	JEN
1,1,2,2-Tetrachloroethane	<0.0250		µg/L	EPA 8260B	0.5	0.0250	0.050	09/23/19	10:49	JEN
Tetrachloroethene	<0.0250		µg/L	EPA 8260B	0.5	0.0250	0.050	09/23/19	10:49	JEN
Toluene	<b>0.070</b>		µg/L	EPA 8260B	0.5	0.0250	0.050	09/23/19	10:49	JEN
1,2,3-Trichlorobenzene	<0.0250		µg/L	EPA 8260B	0.5	0.0250	0.050	09/23/19	10:49	JEN
1,2,4-Trichlorobenzene	<0.0250		µg/L	EPA 8260B	0.5	0.0250	0.050	09/23/19	10:49	JEN
1,1,1-Trichloroethane	<0.0250		µg/L	EPA 8260B	0.5	0.0250	0.050	09/23/19	10:49	JEN
1,1,2-Trichloroethane	<0.0250		µg/L	EPA 8260B	0.5	0.0250	0.050	09/23/19	10:49	JEN
Trichloroethene	<0.0250		µg/L	EPA 8260B	0.5	0.0250	0.050	09/23/19	10:49	JEN
1,2,3-Trichloropropane	<0.0100		µg/L	EPA 8260B	0.5	0.0100	0.050	09/23/19	10:49	JEN
Trichlorofluoromethane	<0.0250		µg/L	EPA 8260B	0.5	0.0250	0.050	09/23/19	10:49	JEN
Trichlorotrifluoroethane	<0.0250		µg/L	EPA 8260B	0.5	0.0250	0.050	09/23/19	10:49	JEN

The data and information on this, and other accompanying documents, represent only the sample(s) analyzed and is rendered upon condition that it is not to be reproduced, wholly or in part, for advertising or other purposes without approval from the laboratory.

USDA-EPA-NIOSH Testing Food Sanitation Consulting Chemical and Microbiological Analyses and Research

F.4-859



# A & R Laboratories, Inc.

1650 S. GROVE AVE., SUITE C  
ONTARIO, CA 91761

951-779-0310  
www.arlaboratories.com

FAX 951-779-0344  
office@arlaboratories.com

FDA#	2030513
LA City#	10261
ELAP#s	2789
	2790
	2122

CHEMISTRY · MICROBIOLOGY · FOOD SAFETY · MOBILE LABORATORIES  
FOOD · COSMETICS · WATER · SOIL · SOIL VAPOR · WASTES

## CERTIFICATE OF ANALYSIS

1909-00173

**PLACEWORKS**  
**DENISE CLENDENING**  
**2850 INLAND EMPIRE BLVD.**  
**SUITE B**  
**ONTARIO, CA 91764**

**Project: NW Corver of 14th St. & Park Ave., Riverside, CA 92507**

Date Reported 09/27/19  
Date Received 09/23/19  
Invoice No. 86916  
Cust # P135  
Permit Number  
Customer P.O.

Analysis	Result	Qual	Units	Method	DF	MDL	RL	Date	Time	Tech
Sample: 002 <b>SG3-15</b>						Date & Time Sampled:		09/23/19	@ 10:38	
Sample Matrix: <b>Soil Vapor</b>										
Purge Volume Sampled: <b>3</b>										
.....continued										
1,2,4-Trimethylbenzene	<0.0250		µg/L	EPA 8260B	0.5	0.0250	0.050	09/23/19	10:49	JEN
1,3,5-Trimethylbenzene	<0.0250		µg/L	EPA 8260B	0.5	0.0250	0.050	09/23/19	10:49	JEN
Vinyl Chloride	<0.0040		µg/L	EPA 8260B	0.5	0.0040	0.025	09/23/19	10:49	JEN
m,p-Xylenes	<0.0500		µg/L	EPA 8260B	0.5	0.0500	0.10	09/23/19	10:49	JEN
o-Xylene	<0.0250		µg/L	EPA 8260B	0.5	0.0250	0.050	09/23/19	10:49	JEN
[VOC Vapor Sampling Tracer]										
Isopropanol (IPA)	<0.2500		µg/L	EPA 8260B	0.5	0.2500	0.50	09/23/19	10:49	JEN
[VOC Surrogates]										
Dibromofluoromethane	104		%REC	EPA 8260B			70-130	09/23/19	10:49	JEN
Toluene-D8	103		%REC	EPA 8260B			70-130	09/23/19	10:49	JEN
Bromofluorobenzene	101		%REC	EPA 8260B			70-130	09/23/19	10:49	JEN
Sample: 003 <b>SG1-5</b>						Date & Time Sampled:		09/23/19	@ 11:21	
Sample Matrix: <b>Soil Vapor</b>										
Purge Volume Sampled: <b>3</b>										
[TPH Gasoline by GCMS]										
C4-C12	<2.5000		µg/L	LUFT GCMS	0.5	2.5000	5.0	09/23/19	11:32	KZ
[VOCs by GCMS]										
Acetone	<0.2500		µg/L	EPA 8260B	0.5	0.2500	0.50	09/23/19	11:32	JEN
t-Amyl Methyl Ether (TAME)	<0.0250		µg/L	EPA 8260B	0.5	0.0250	0.050	09/23/19	11:32	JEN
Benzene	<0.0180		µg/L	EPA 8260B	0.5	0.0180	0.025	09/23/19	11:32	JEN
Bromobenzene	<0.0250		µg/L	EPA 8260B	0.5	0.0250	0.050	09/23/19	11:32	JEN
Bromochloromethane	<0.0250		µg/L	EPA 8260B	0.5	0.0250	0.050	09/23/19	11:32	JEN
Bromodichloromethane	<0.0250		µg/L	EPA 8260B	0.5	0.0250	0.050	09/23/19	11:32	JEN
Bromoform	<0.0250		µg/L	EPA 8260B	0.5	0.0250	0.050	09/23/19	11:32	JEN
Bromomethane	<0.0250		µg/L	EPA 8260B	0.5	0.0250	0.050	09/23/19	11:32	JEN
t-Butanol (TBA)	<0.2500		µg/L	EPA 8260B	0.5	0.2500	0.50	09/23/19	11:32	JEN
2-Butanone (MEK)	<0.2500		µg/L	EPA 8260B	0.5	0.2500	0.50	09/23/19	11:32	JEN
n-Butylbenzene	<0.0250		µg/L	EPA 8260B	0.5	0.0250	0.050	09/23/19	11:32	JEN
sec-Butylbenzene	<0.0250		µg/L	EPA 8260B	0.5	0.0250	0.050	09/23/19	11:32	JEN

The data and information on this, and other accompanying documents, represent only the sample(s) analyzed and is rendered upon condition that it is not to be reproduced, wholly or in part, for advertising or other purposes without approval from the laboratory.

USDA-EPA-NIOSH Testing Food Sanitation Consulting Chemical and Microbiological Analyses and Research

F.4-860



# A & R Laboratories, Inc.

1650 S. GROVE AVE., SUITE C

ONTARIO, CA 91761

951-779-0310

www.arlaboratories.com

FAX 951-779-0344

office@arlaboratories.com

FDA#	2030513
LA City#	10261
ELAP#s	2789
	2790
	2122

CHEMISTRY · MICROBIOLOGY · FOOD SAFETY · MOBILE LABORATORIES  
FOOD · COSMETICS · WATER · SOIL · SOIL VAPOR · WASTES

## CERTIFICATE OF ANALYSIS

1909-00173

Date Reported 09/27/19

Date Received 09/23/19

Invoice No. 86916

Cust # P135

Permit Number

Customer P.O.

### PLACEWORKS

DENISE CLENDENING

2850 INLAND EMPIRE BLVD.

SUITE B

ONTARIO, CA 91764

Project: NW Corver of 14th St. &amp; Park Ave., Riverside, CA 92507

Analysis	Result	Qual	Units	Method	DF	MDL	RL	Date	Time	Tech
Sample: 003 <b>SG1-5</b>								Date & Time Sampled:	09/23/19	@ 11:21
Sample Matrix: <b>Soil Vapor</b>										
Purge Volume Sampled: <b>3</b>										
.....continued										
tert-Butylbenzene	<0.0250		µg/L	EPA 8260B	0.5	0.0250	0.050	09/23/19	11:32	JEN
Carbon Disulfide	<0.2500		µg/L	EPA 8260B	0.5	0.2500	0.50	09/23/19	11:32	JEN
Carbon Tetrachloride	<0.0125		µg/L	EPA 8260B	0.5	0.0125	0.025	09/23/19	11:32	JEN
Chlorobenzene	<0.0250		µg/L	EPA 8260B	0.5	0.0250	0.050	09/23/19	11:32	JEN
Chloroethane	<0.0250		µg/L	EPA 8260B	0.5	0.0250	0.050	09/23/19	11:32	JEN
Chloroform	<0.0250		µg/L	EPA 8260B	0.5	0.0250	0.050	09/23/19	11:32	JEN
Chloromethane	<0.0250		µg/L	EPA 8260B	0.5	0.0250	0.050	09/23/19	11:32	JEN
2-Chlorotoluene	<b>0.030</b>	J	µg/L	EPA 8260B	0.5	0.0250	0.050	09/23/19	11:32	JEN
4-Chlorotoluene	<0.0250		µg/L	EPA 8260B	0.5	0.0250	0.050	09/23/19	11:32	JEN
Dibromochloromethane	<0.0250		µg/L	EPA 8260B	0.5	0.0250	0.050	09/23/19	11:32	JEN
1,2-Dibromoethane (EDB)	<0.0100		µg/L	EPA 8260B	0.5	0.0100	0.050	09/23/19	11:32	JEN
1,2-Dibromo-3-Chloropropane	<0.0100		µg/L	EPA 8260B	0.5	0.0100	0.050	09/23/19	11:32	JEN
Dibromomethane	<0.0250		µg/L	EPA 8260B	0.5	0.0250	0.050	09/23/19	11:32	JEN
1,2-Dichlorobenzene	<0.0250		µg/L	EPA 8260B	0.5	0.0250	0.050	09/23/19	11:32	JEN
1,3-Dichlorobenzene	<0.0250		µg/L	EPA 8260B	0.5	0.0250	0.050	09/23/19	11:32	JEN
1,4-Dichlorobenzene	<0.0250		µg/L	EPA 8260B	0.5	0.0250	0.050	09/23/19	11:32	JEN
Dichlorodifluoromethane	<0.0250		µg/L	EPA 8260B	0.5	0.0250	0.050	09/23/19	11:32	JEN
1,1-Dichloroethane	<0.0250		µg/L	EPA 8260B	0.5	0.0250	0.050	09/23/19	11:32	JEN
1,2-Dichloroethane	<0.0250		µg/L	EPA 8260B	0.5	0.0250	0.050	09/23/19	11:32	JEN
1,1-Dichloroethene	<0.0250		µg/L	EPA 8260B	0.5	0.0250	0.050	09/23/19	11:32	JEN
cis-1,2-Dichloroethene	<0.0250		µg/L	EPA 8260B	0.5	0.0250	0.050	09/23/19	11:32	JEN
trans-1,2-Dichloroethene	<0.0250		µg/L	EPA 8260B	0.5	0.0250	0.050	09/23/19	11:32	JEN
1,2-Dichloropropane	<0.0250		µg/L	EPA 8260B	0.5	0.0250	0.050	09/23/19	11:32	JEN
1,3-Dichloropropane	<0.0250		µg/L	EPA 8260B	0.5	0.0250	0.050	09/23/19	11:32	JEN
2,2-Dichloropropane	<0.0250		µg/L	EPA 8260B	0.5	0.0250	0.050	09/23/19	11:32	JEN
1,1-Dichloropropene	<0.0250		µg/L	EPA 8260B	0.5	0.0250	0.050	09/23/19	11:32	JEN
cis-1,3-Dichloropropene	<0.0250		µg/L	EPA 8260B	0.5	0.0250	0.050	09/23/19	11:32	JEN
trans-1,3-Dichloropropene	<0.0250		µg/L	EPA 8260B	0.5	0.0250	0.050	09/23/19	11:32	JEN
Diisopropyl Ether (DIPE)	<0.0250		µg/L	EPA 8260B	0.5	0.0250	0.050	09/23/19	11:32	JEN
Ethylbenzene	<0.0250		µg/L	EPA 8260B	0.5	0.0250	0.050	09/23/19	11:32	JEN

The data and information on this, and other accompanying documents, represent only the sample(s) analyzed and is rendered upon condition that it is not to be reproduced, wholly or in part, for advertising or other purposes without approval from the laboratory.

USDA-EPA-NIOSH Testing Food Sanitation Consulting Chemical and Microbiological Analyses and Research

F.4-861



# A & R Laboratories, Inc.

1650 S. GROVE AVE., SUITE C  
ONTARIO, CA 91761

951-779-0310  
www.arlaboratories.com

FAX 951-779-0344  
office@arlaboratories.com

FDA#	2030513
LA City#	10261
ELAP#'s	2789
	2790
	2122

CHEMISTRY · MICROBIOLOGY · FOOD SAFETY · MOBILE LABORATORIES  
FOOD · COSMETICS · WATER · SOIL · SOIL VAPOR · WASTES

## CERTIFICATE OF ANALYSIS

1909-00173

Date Reported 09/27/19  
Date Received 09/23/19  
Invoice No. 86916  
Cust # P135  
Permit Number  
Customer P.O.

PLACEWORKS  
DENISE CLENDENING  
2850 INLAND EMPIRE BLVD.  
SUITE B  
ONTARIO, CA 91764

Project: NW Corver of 14th St. & Park Ave., Riverside, CA 92507

Analysis	Result	Qual	Units	Method	DF	MDL	RL	Date	Time	Tech
Sample: 003 <b>SG1-5</b>								Date & Time Sampled:	09/23/19	@ 11:21
Sample Matrix: <b>Soil Vapor</b>										
Purge Volume Sampled: <b>3</b>										
.....continued										
Ethyl-t-Butyl Ether (EtBE)	<0.0250		µg/L	EPA 8260B	0.5	0.0250	0.050	09/23/19	11:32	JEN
Hexachlorobutadiene	<0.0250		µg/L	EPA 8260B	0.5	0.0250	0.050	09/23/19	11:32	JEN
2-Hexanone	<0.2500		µg/L	EPA 8260B	0.5	0.2500	0.50	09/23/19	11:32	JEN
Isopropylbenzene	<0.0250		µg/L	EPA 8260B	0.5	0.0250	0.050	09/23/19	11:32	JEN
4-Isopropyltoluene	<0.0250		µg/L	EPA 8260B	0.5	0.0250	0.050	09/23/19	11:32	JEN
Methylene Chloride	<0.0250		µg/L	EPA 8260B	0.5	0.0250	0.05	09/23/19	11:32	JEN
4-Methyl-2-Pentanone (MIBK)	<0.2500		µg/L	EPA 8260B	0.5	0.2500	0.50	09/23/19	11:32	JEN
Methyl-t-butyl Ether (MtBE)	<0.0250		µg/L	EPA 8260B	0.5	0.0250	0.050	09/23/19	11:32	JEN
Naphthalene	<0.0160		µg/L	EPA 8260B	0.5	0.0160	0.025	09/23/19	11:32	JEN
n-Propylbenzene	<0.0250		µg/L	EPA 8260B	0.5	0.0250	0.050	09/23/19	11:32	JEN
Styrene	<0.0250		µg/L	EPA 8260B	0.5	0.0250	0.050	09/23/19	11:32	JEN
1,1,1,2-Tetrachloroethane	<0.0250		µg/L	EPA 8260B	0.5	0.0250	0.050	09/23/19	11:32	JEN
1,1,2,2-Tetrachloroethane	<0.0250		µg/L	EPA 8260B	0.5	0.0250	0.050	09/23/19	11:32	JEN
Tetrachloroethene	<0.0250		µg/L	EPA 8260B	0.5	0.0250	0.050	09/23/19	11:32	JEN
Toluene	<b>0.050</b>		µg/L	EPA 8260B	0.5	0.0250	0.050	09/23/19	11:32	JEN
1,2,3-Trichlorobenzene	<0.0250		µg/L	EPA 8260B	0.5	0.0250	0.050	09/23/19	11:32	JEN
1,2,4-Trichlorobenzene	<0.0250		µg/L	EPA 8260B	0.5	0.0250	0.050	09/23/19	11:32	JEN
1,1,1-Trichloroethane	<0.0250		µg/L	EPA 8260B	0.5	0.0250	0.050	09/23/19	11:32	JEN
1,1,2-Trichloroethane	<0.0250		µg/L	EPA 8260B	0.5	0.0250	0.050	09/23/19	11:32	JEN
Trichloroethene	<0.0250		µg/L	EPA 8260B	0.5	0.0250	0.050	09/23/19	11:32	JEN
1,2,3-Trichloropropane	<0.0100		µg/L	EPA 8260B	0.5	0.0100	0.050	09/23/19	11:32	JEN
Trichlorofluoromethane	<0.0250		µg/L	EPA 8260B	0.5	0.0250	0.050	09/23/19	11:32	JEN
Trichlorotrifluoroethane	<0.0250		µg/L	EPA 8260B	0.5	0.0250	0.050	09/23/19	11:32	JEN
1,2,4-Trimethylbenzene	<b>0.090</b>		µg/L	EPA 8260B	0.5	0.0250	0.050	09/23/19	11:32	JEN
1,3,5-Trimethylbenzene	<b>0.060</b>		µg/L	EPA 8260B	0.5	0.0250	0.050	09/23/19	11:32	JEN
Vinyl Chloride	<0.0040		µg/L	EPA 8260B	0.5	0.0040	0.025	09/23/19	11:32	JEN
m,p-Xylenes	<b>0.31</b>		µg/L	EPA 8260B	0.5	0.0500	0.10	09/23/19	11:32	JEN
o-Xylene	<b>0.15</b>		µg/L	EPA 8260B	0.5	0.0250	0.050	09/23/19	11:32	JEN
[VOC Vapor Sampling Tracer]										
Isopropanol (IPA)	<0.2500		µg/L	EPA 8260B	0.5	0.2500	0.50	09/23/19	11:32	JEN

The data and information on this, and other accompanying documents, represent only the sample(s) analyzed and is rendered upon condition that it is not to be reproduced, wholly or in part, for advertising or other purposes without approval from the laboratory.

USDA-EPA-NIOSH Testing Food Sanitation Consulting Chemical and Microbiological Analyses and Research

F.4-862





# A & R Laboratories, Inc.

1650 S. GROVE AVE., SUITE C

ONTARIO, CA 91761

951-779-0310

www.arlaboratories.com

FAX 951-779-0344

office@arlaboratories.com

FDA#	2030513
LA City#	10261
ELAP#s	2789
	2790
	2122

CHEMISTRY · MICROBIOLOGY · FOOD SAFETY · MOBILE LABORATORIES  
FOOD · COSMETICS · WATER · SOIL · SOIL VAPOR · WASTES

## CERTIFICATE OF ANALYSIS

1909-00173

Date Reported 09/27/19

Date Received 09/23/19

Invoice No. 86916

Cust # P135

Permit Number

Customer P.O.

### PLACEWORKS

DENISE CLENDENING

2850 INLAND EMPIRE BLVD.

SUITE B

ONTARIO, CA 91764

Project: NW Corver of 14th St. &amp; Park Ave., Riverside, CA 92507

Analysis	Result	Qual	Units	Method	DF	MDL	RL	Date	Time	Tech
Sample: 003 <b>SG1-5</b> Date & Time Sampled: 09/23/19 @ 11:21 Sample Matrix: <b>Soil Vapor</b> Purge Volume Sampled: 3 ....continued										
[VOC Surrogates]										
Dibromofluoromethane	103	%REC		EPA 8260B			70-130	09/23/19	11:32	JEN
Toluene-D8	99	%REC		EPA 8260B			70-130	09/23/19	11:32	JEN
Bromofluorobenzene	101	%REC		EPA 8260B			70-130	09/23/19	11:32	JEN
Sample: 004 <b>SG1-15</b> Date & Time Sampled: 09/23/19 @ 11:53 Sample Matrix: <b>Soil Vapor</b> Purge Volume Sampled: 3										
[TPH Gasoline by GCMS ]										
C4-C12	<2.5000		µg/L	LUFT GCMS	0.5	2.5000	5.0	09/23/19	12:03	KZ
[VOCs by GCMS]										
Acetone	<0.2500		µg/L	EPA 8260B	0.5	0.2500	0.50	09/23/19	12:03	JEN
t-Amyl Methyl Ether (TAME)	<0.0250		µg/L	EPA 8260B	0.5	0.0250	0.050	09/23/19	12:03	JEN
Benzene	<0.0180		µg/L	EPA 8260B	0.5	0.0180	0.025	09/23/19	12:03	JEN
Bromobenzene	<0.0250		µg/L	EPA 8260B	0.5	0.0250	0.050	09/23/19	12:03	JEN
Bromochloromethane	<0.0250		µg/L	EPA 8260B	0.5	0.0250	0.050	09/23/19	12:03	JEN
Bromodichloromethane	<0.0250		µg/L	EPA 8260B	0.5	0.0250	0.050	09/23/19	12:03	JEN
Bromoform	<0.0250		µg/L	EPA 8260B	0.5	0.0250	0.050	09/23/19	12:03	JEN
Bromomethane	<0.0250		µg/L	EPA 8260B	0.5	0.0250	0.050	09/23/19	12:03	JEN
t-Butanol (TBA)	<0.2500		µg/L	EPA 8260B	0.5	0.2500	0.50	09/23/19	12:03	JEN
2-Butanone (MEK)	<0.2500		µg/L	EPA 8260B	0.5	0.2500	0.50	09/23/19	12:03	JEN
n-Butylbenzene	<0.0250		µg/L	EPA 8260B	0.5	0.0250	0.050	09/23/19	12:03	JEN
sec-Butylbenzene	<0.0250		µg/L	EPA 8260B	0.5	0.0250	0.050	09/23/19	12:03	JEN
tert-Butylbenzene	<0.0250		µg/L	EPA 8260B	0.5	0.0250	0.050	09/23/19	12:03	JEN
Carbon Disulfide	<0.2500		µg/L	EPA 8260B	0.5	0.2500	0.50	09/23/19	12:03	JEN
Carbon Tetrachloride	<0.0125		µg/L	EPA 8260B	0.5	0.0125	0.025	09/23/19	12:03	JEN
Chlorobenzene	<0.0250		µg/L	EPA 8260B	0.5	0.0250	0.050	09/23/19	12:03	JEN
Chloroethane	<0.0250		µg/L	EPA 8260B	0.5	0.0250	0.050	09/23/19	12:03	JEN
Chloroform	<0.0250		µg/L	EPA 8260B	0.5	0.0250	0.050	09/23/19	12:03	JEN
Chloromethane	<0.0250		µg/L	EPA 8260B	0.5	0.0250	0.050	09/23/19	12:03	JEN

The data and information on this, and other accompanying documents, represent only the sample(s) analyzed and is rendered upon condition that it is not to be reproduced, wholly or in part, for advertising or other purposes without approval from the laboratory.

USDA-EPA-NIOSH Testing Food Sanitation Consulting Chemical and Microbiological Analyses and Research

F.4-863



# A & R Laboratories, Inc.

1650 S. GROVE AVE., SUITE C

ONTARIO, CA 91761

951-779-0310

www.arlaboratories.com

FAX 951-779-0344

office@arlaboratories.com

FDA#	2030513
LA City#	10261
ELAP#'s	2789
	2790
	2122

CHEMISTRY · MICROBIOLOGY · FOOD SAFETY · MOBILE LABORATORIES  
FOOD · COSMETICS · WATER · SOIL · SOIL VAPOR · WASTES

## CERTIFICATE OF ANALYSIS

1909-00173

Date Reported 09/27/19

Date Received 09/23/19

Invoice No. 86916

Cust # P135

Permit Number

Customer P.O.

### PLACEWORKS

DENISE CLENDENING

2850 INLAND EMPIRE BLVD.

SUITE B

ONTARIO, CA 91764

Project: NW Corver of 14th St. &amp; Park Ave., Riverside, CA 92507

Analysis	Result	Qual	Units	Method	DF	MDL	RL	Date	Time	Tech
Sample: 004 <b>SG1-15</b>								Date & Time Sampled:	09/23/19	@ 11:53
Sample Matrix: <b>Soil Vapor</b>										
Purge Volume Sampled: <b>3</b>										
.....continued										
2-Chlorotoluene	<0.0250		µg/L	EPA 8260B	0.5	0.0250	0.050	09/23/19	12:03	JEN
4-Chlorotoluene	<0.0250		µg/L	EPA 8260B	0.5	0.0250	0.050	09/23/19	12:03	JEN
Dibromochloromethane	<0.0250		µg/L	EPA 8260B	0.5	0.0250	0.050	09/23/19	12:03	JEN
1,2-Dibromoethane (EDB)	<0.0100		µg/L	EPA 8260B	0.5	0.0100	0.050	09/23/19	12:03	JEN
1,2-Dibromo-3-Chloropropane	<0.0100		µg/L	EPA 8260B	0.5	0.0100	0.050	09/23/19	12:03	JEN
Dibromomethane	<0.0250		µg/L	EPA 8260B	0.5	0.0250	0.050	09/23/19	12:03	JEN
1,2-Dichlorobenzene	<0.0250		µg/L	EPA 8260B	0.5	0.0250	0.050	09/23/19	12:03	JEN
1,3-Dichlorobenzene	<0.0250		µg/L	EPA 8260B	0.5	0.0250	0.050	09/23/19	12:03	JEN
1,4-Dichlorobenzene	<0.0250		µg/L	EPA 8260B	0.5	0.0250	0.050	09/23/19	12:03	JEN
Dichlorodifluoromethane	<0.0250		µg/L	EPA 8260B	0.5	0.0250	0.050	09/23/19	12:03	JEN
1,1-Dichloroethane	<0.0250		µg/L	EPA 8260B	0.5	0.0250	0.050	09/23/19	12:03	JEN
1,2-Dichloroethane	<0.0250		µg/L	EPA 8260B	0.5	0.0250	0.050	09/23/19	12:03	JEN
1,1-Dichloroethene	<0.0250		µg/L	EPA 8260B	0.5	0.0250	0.050	09/23/19	12:03	JEN
cis-1,2-Dichloroethene	<0.0250		µg/L	EPA 8260B	0.5	0.0250	0.050	09/23/19	12:03	JEN
trans-1,2-Dichloroethene	<0.0250		µg/L	EPA 8260B	0.5	0.0250	0.050	09/23/19	12:03	JEN
1,2-Dichloropropane	<0.0250		µg/L	EPA 8260B	0.5	0.0250	0.050	09/23/19	12:03	JEN
1,3-Dichloropropane	<0.0250		µg/L	EPA 8260B	0.5	0.0250	0.050	09/23/19	12:03	JEN
2,2-Dichloropropane	<0.0250		µg/L	EPA 8260B	0.5	0.0250	0.050	09/23/19	12:03	JEN
1,1-Dichloropropene	<0.0250		µg/L	EPA 8260B	0.5	0.0250	0.050	09/23/19	12:03	JEN
cis-1,3-Dichloropropene	<0.0250		µg/L	EPA 8260B	0.5	0.0250	0.050	09/23/19	12:03	JEN
trans-1,3-Dichloropropene	<0.0250		µg/L	EPA 8260B	0.5	0.0250	0.050	09/23/19	12:03	JEN
Diisopropyl Ether (DiPE)	<0.0250		µg/L	EPA 8260B	0.5	0.0250	0.050	09/23/19	12:03	JEN
Ethylbenzene	<0.0250		µg/L	EPA 8260B	0.5	0.0250	0.050	09/23/19	12:03	JEN
Ethyl-t-Butyl Ether (EtBE)	<0.0250		µg/L	EPA 8260B	0.5	0.0250	0.050	09/23/19	12:03	JEN
Hexachlorobutadiene	<0.0250		µg/L	EPA 8260B	0.5	0.0250	0.050	09/23/19	12:03	JEN
2-Hexanone	<0.2500		µg/L	EPA 8260B	0.5	0.2500	0.50	09/23/19	12:03	JEN
Isopropylbenzene	<0.0250		µg/L	EPA 8260B	0.5	0.0250	0.050	09/23/19	12:03	JEN
4-Isopropyltoluene	<0.0250		µg/L	EPA 8260B	0.5	0.0250	0.050	09/23/19	12:03	JEN
Methylene Chloride	<0.0250		µg/L	EPA 8260B	0.5	0.0250	0.05	09/23/19	12:03	JEN
4-Methyl-2-Pentanone (MIBK)	<0.2500		µg/L	EPA 8260B	0.5	0.2500	0.50	09/23/19	12:03	JEN

The data and information on this, and other accompanying documents, represent only the sample(s) analyzed and is rendered upon condition that it is not to be reproduced, wholly or in part, for advertising or other purposes without approval from the laboratory.

USDA-EPA-NIOSH Testing Food Sanitation Consulting Chemical and Microbiological Analyses and Research

F.4-864



# A & R Laboratories, Inc.

1650 S. GROVE AVE., SUITE C  
ONTARIO, CA 91761

951-779-0310  
www.arlaboratories.com

FAX 951-779-0344  
office@arlaboratories.com

FDA#	2030513
LA City#	10261
ELAP#s	2789
	2790
	2122

CHEMISTRY · MICROBIOLOGY · FOOD SAFETY · MOBILE LABORATORIES  
FOOD · COSMETICS · WATER · SOIL · SOIL VAPOR · WASTES

## CERTIFICATE OF ANALYSIS

1909-00173

Date Reported 09/27/19  
Date Received 09/23/19  
Invoice No. 86916  
Cust # P135  
Permit Number  
Customer P.O.

**PLACEWORKS**  
**DENISE CLENDENING**  
**2850 INLAND EMPIRE BLVD.**  
**SUITE B**  
**ONTARIO, CA 91764**

**Project: NW Corver of 14th St. & Park Ave., Riverside, CA 92507**

Analysis	Result	Qual	Units	Method	DF	MDL	RL	Date	Time	Tech
Sample: 004 <b>SG1-15</b>						Date & Time Sampled:		09/23/19	@ 11:53	
Sample Matrix: <b>Soil Vapor</b>										
Purge Volume Sampled: <b>3</b>										
.....continued										
Methyl-t-butyl Ether (MtBE)	<0.0250		µg/L	EPA 8260B	0.5	0.0250	0.050	09/23/19	12:03	JEN
Naphthalene	<0.0160		µg/L	EPA 8260B	0.5	0.0160	0.025	09/23/19	12:03	JEN
n-Propylbenzene	<0.0250		µg/L	EPA 8260B	0.5	0.0250	0.050	09/23/19	12:03	JEN
Styrene	<0.0250		µg/L	EPA 8260B	0.5	0.0250	0.050	09/23/19	12:03	JEN
1,1,1,2-Tetrachloroethane	<0.0250		µg/L	EPA 8260B	0.5	0.0250	0.050	09/23/19	12:03	JEN
1,1,2,2-Tetrachloroethane	<0.0250		µg/L	EPA 8260B	0.5	0.0250	0.050	09/23/19	12:03	JEN
Tetrachloroethane	<0.0250		µg/L	EPA 8260B	0.5	0.0250	0.050	09/23/19	12:03	JEN
Toluene	<0.0250		µg/L	EPA 8260B	0.5	0.0250	0.050	09/23/19	12:03	JEN
1,2,3-Trichlorobenzene	<0.0250		µg/L	EPA 8260B	0.5	0.0250	0.050	09/23/19	12:03	JEN
1,2,4-Trichlorobenzene	<0.0250		µg/L	EPA 8260B	0.5	0.0250	0.050	09/23/19	12:03	JEN
1,1,1-Trichloroethane	<0.0250		µg/L	EPA 8260B	0.5	0.0250	0.050	09/23/19	12:03	JEN
1,1,2-Trichloroethane	<0.0250		µg/L	EPA 8260B	0.5	0.0250	0.050	09/23/19	12:03	JEN
Trichloroethene	<0.0250		µg/L	EPA 8260B	0.5	0.0250	0.050	09/23/19	12:03	JEN
1,2,3-Trichloropropane	<0.0100		µg/L	EPA 8260B	0.5	0.0100	0.050	09/23/19	12:03	JEN
Trichlorofluoromethane	<0.0250		µg/L	EPA 8260B	0.5	0.0250	0.050	09/23/19	12:03	JEN
Trichlorotrifluoroethane	<0.0250		µg/L	EPA 8260B	0.5	0.0250	0.050	09/23/19	12:03	JEN
1,2,4-Trimethylbenzene	<0.0250		µg/L	EPA 8260B	0.5	0.0250	0.050	09/23/19	12:03	JEN
1,3,5-Trimethylbenzene	<0.0250		µg/L	EPA 8260B	0.5	0.0250	0.050	09/23/19	12:03	JEN
Vinyl Chloride	<0.0040		µg/L	EPA 8260B	0.5	0.0040	0.025	09/23/19	12:03	JEN
m,p-Xylenes	<0.0500		µg/L	EPA 8260B	0.5	0.0500	0.10	09/23/19	12:03	JEN
o-Xylene	<0.0250		µg/L	EPA 8260B	0.5	0.0250	0.050	09/23/19	12:03	JEN
[VOC Vapor Sampling Tracer]										
Isopropanol (IPA)	<0.2500		µg/L	EPA 8260B	0.5	0.2500	0.50	09/23/19	12:03	JEN
[VOC Surrogates]										
Dibromofluoromethane	104		%REC	EPA 8260B			70-130	09/23/19	12:03	JEN
Toluene-D8	99		%REC	EPA 8260B			70-130	09/23/19	12:03	JEN
Bromofluorobenzene	103		%REC	EPA 8260B			70-130	09/23/19	12:03	JEN

Sample: 005 **SG4-5**  
Sample Matrix: **Soil Vapor**

Date & Time Sampled: 09/23/19 @ 12:22



# A & R Laboratories, Inc.

1650 S. GROVE AVE., SUITE C

ONTARIO, CA 91761

951-779-0310

www.arlaboratories.com

FAX 951-779-0344

office@arlaboratories.com

FDA#	2030513
LA City#	10261
ELAP#s	2789
	2790
	2122

CHEMISTRY · MICROBIOLOGY · FOOD SAFETY · MOBILE LABORATORIES  
FOOD · COSMETICS · WATER · SOIL · SOIL VAPOR · WASTES

## CERTIFICATE OF ANALYSIS

1909-00173

Date Reported 09/27/19

Date Received 09/23/19

Invoice No. 86916

Cust # P135

Permit Number

Customer P.O.

### PLACEWORKS

DENISE CLENDENING

2850 INLAND EMPIRE BLVD.

SUITE B

ONTARIO, CA 91764

Project: NW Corver of 14th St. &amp; Park Ave., Riverside, CA 92507

Analysis	Result	Qual	Units	Method	DF	MDL	RL	Date	Time	Tech
Sample: 005 <b>SG4-5</b>								Date & Time Sampled:	09/23/19	@ 12:22
Sample Matrix: <b>Soil Vapor</b>										
Purge Volume Sampled: <b>3</b>										
[TPH Gasoline by GCMS ]										
C4-C12	<2.5000		µg/L	LUFT GCMS	0.5	2.5000	5.0	09/23/19	12:32	KZ
[VOCs by GCMS]										
Acetone	<0.2500		µg/L	EPA 8260B	0.5	0.2500	0.50	09/23/19	12:32	JEN
t-Amyl Methyl Ether (TAME)	<0.0250		µg/L	EPA 8260B	0.5	0.0250	0.050	09/23/19	12:32	JEN
Benzene	<0.0180		µg/L	EPA 8260B	0.5	0.0180	0.025	09/23/19	12:32	JEN
Bromobenzene	<0.0250		µg/L	EPA 8260B	0.5	0.0250	0.050	09/23/19	12:32	JEN
Bromochloromethane	<0.0250		µg/L	EPA 8260B	0.5	0.0250	0.050	09/23/19	12:32	JEN
Bromodichloromethane	<0.0250		µg/L	EPA 8260B	0.5	0.0250	0.050	09/23/19	12:32	JEN
Bromoform	<0.0250		µg/L	EPA 8260B	0.5	0.0250	0.050	09/23/19	12:32	JEN
Bromomethane	<0.0250		µg/L	EPA 8260B	0.5	0.0250	0.050	09/23/19	12:32	JEN
t-Butanol (TBA)	<0.2500		µg/L	EPA 8260B	0.5	0.2500	0.50	09/23/19	12:32	JEN
2-Butanone (MEK)	<0.2500		µg/L	EPA 8260B	0.5	0.2500	0.50	09/23/19	12:32	JEN
n-Butylbenzene	<0.0250		µg/L	EPA 8260B	0.5	0.0250	0.050	09/23/19	12:32	JEN
sec-Butylbenzene	<0.0250		µg/L	EPA 8260B	0.5	0.0250	0.050	09/23/19	12:32	JEN
tert-Butylbenzene	<0.0250		µg/L	EPA 8260B	0.5	0.0250	0.050	09/23/19	12:32	JEN
Carbon Disulfide	<0.2500		µg/L	EPA 8260B	0.5	0.2500	0.50	09/23/19	12:32	JEN
Carbon Tetrachloride	<0.0125		µg/L	EPA 8260B	0.5	0.0125	0.025	09/23/19	12:32	JEN
Chlorobenzene	<0.0250		µg/L	EPA 8260B	0.5	0.0250	0.050	09/23/19	12:32	JEN
Chloroethane	<0.0250		µg/L	EPA 8260B	0.5	0.0250	0.050	09/23/19	12:32	JEN
Chloroform	<0.0250		µg/L	EPA 8260B	0.5	0.0250	0.050	09/23/19	12:32	JEN
Chloromethane	<0.0250		µg/L	EPA 8260B	0.5	0.0250	0.050	09/23/19	12:32	JEN
2-Chlorotoluene	<0.0250		µg/L	EPA 8260B	0.5	0.0250	0.050	09/23/19	12:32	JEN
4-Chlorotoluene	<0.0250		µg/L	EPA 8260B	0.5	0.0250	0.050	09/23/19	12:32	JEN
Dibromochloromethane	<0.0250		µg/L	EPA 8260B	0.5	0.0250	0.050	09/23/19	12:32	JEN
1,2-Dibromoethane (EDB)	<0.0100		µg/L	EPA 8260B	0.5	0.0100	0.050	09/23/19	12:32	JEN
1,2-Dibromo-3-Chloropropane	<0.0100		µg/L	EPA 8260B	0.5	0.0100	0.050	09/23/19	12:32	JEN
Dibromomethane	<0.0250		µg/L	EPA 8260B	0.5	0.0250	0.050	09/23/19	12:32	JEN
1,2-Dichlorobenzene	<0.0250		µg/L	EPA 8260B	0.5	0.0250	0.050	09/23/19	12:32	JEN
1,3-Dichlorobenzene	<0.0250		µg/L	EPA 8260B	0.5	0.0250	0.050	09/23/19	12:32	JEN
1,4-Dichlorobenzene	<0.0250		µg/L	EPA 8260B	0.5	0.0250	0.050	09/23/19	12:32	JEN

The data and information on this, and other accompanying documents, represent only the sample(s) analyzed and is rendered upon condition that it is not to be reproduced, wholly or in part, for advertising or other purposes without approval from the laboratory.

USDA-EPA-NIOSH Testing Food Sanitation Consulting Chemical and Microbiological Analyses and Research

F.4-866



# A & R Laboratories, Inc.

1650 S. GROVE AVE., SUITE C

ONTARIO, CA 91761

951-779-0310

www.arlaboratories.com

FAX 951-779-0344

office@arlaboratories.com

FDA#	2030513
LA City#	10261
ELAP#s	2789
	2790
	2122

CHEMISTRY · MICROBIOLOGY · FOOD SAFETY · MOBILE LABORATORIES  
FOOD · COSMETICS · WATER · SOIL · SOIL VAPOR · WASTES

## CERTIFICATE OF ANALYSIS

1909-00173

Date Reported 09/27/19

Date Received 09/23/19

Invoice No. 86916

Cust # P135

Permit Number

Customer P.O.

### PLACEWORKS

DENISE CLENDENING

2850 INLAND EMPIRE BLVD.

SUITE B

ONTARIO, CA 91764

Project: NW Corver of 14th St. &amp; Park Ave., Riverside, CA 92507

Analysis	Result	Qual	Units	Method	DF	MDL	RL	Date	Time	Tech
Sample: 005 <b>SG4-5</b>								Date & Time Sampled:	09/23/19	@ 12:22
Sample Matrix: <b>Soil Vapor</b>										
Purge Volume Sampled: <b>3</b>										
.....continued										
Dichlorodifluoromethane	<0.0250		µg/L	EPA 8260B	0.5	0.0250	0.050	09/23/19	12:32	JEN
1,1-Dichloroethane	<0.0250		µg/L	EPA 8260B	0.5	0.0250	0.050	09/23/19	12:32	JEN
1,2-Dichloroethane	<0.0250		µg/L	EPA 8260B	0.5	0.0250	0.050	09/23/19	12:32	JEN
1,1-Dichloroethene	<0.0250		µg/L	EPA 8260B	0.5	0.0250	0.050	09/23/19	12:32	JEN
cis-1,2-Dichloroethene	<0.0250		µg/L	EPA 8260B	0.5	0.0250	0.050	09/23/19	12:32	JEN
trans-1,2-Dichloroethene	<0.0250		µg/L	EPA 8260B	0.5	0.0250	0.050	09/23/19	12:32	JEN
1,2-Dichloropropane	<0.0250		µg/L	EPA 8260B	0.5	0.0250	0.050	09/23/19	12:32	JEN
1,3-Dichloropropane	<0.0250		µg/L	EPA 8260B	0.5	0.0250	0.050	09/23/19	12:32	JEN
2,2-Dichloropropane	<0.0250		µg/L	EPA 8260B	0.5	0.0250	0.050	09/23/19	12:32	JEN
1,1-Dichloropropene	<0.0250		µg/L	EPA 8260B	0.5	0.0250	0.050	09/23/19	12:32	JEN
cis-1,3-Dichloropropene	<0.0250		µg/L	EPA 8260B	0.5	0.0250	0.050	09/23/19	12:32	JEN
trans-1,3-Dichloropropene	<0.0250		µg/L	EPA 8260B	0.5	0.0250	0.050	09/23/19	12:32	JEN
Diisopropyl Ether (DiPE)	<0.0250		µg/L	EPA 8260B	0.5	0.0250	0.050	09/23/19	12:32	JEN
Ethylbenzene	<0.0250		µg/L	EPA 8260B	0.5	0.0250	0.050	09/23/19	12:32	JEN
Ethyl-t-Butyl Ether (EtBE)	<0.0250		µg/L	EPA 8260B	0.5	0.0250	0.050	09/23/19	12:32	JEN
Hexachlorobutadiene	<0.0250		µg/L	EPA 8260B	0.5	0.0250	0.050	09/23/19	12:32	JEN
2-Hexanone	<0.2500		µg/L	EPA 8260B	0.5	0.2500	0.50	09/23/19	12:32	JEN
Isopropylbenzene	<0.0250		µg/L	EPA 8260B	0.5	0.0250	0.050	09/23/19	12:32	JEN
4-Isopropyltoluene	<0.0250		µg/L	EPA 8260B	0.5	0.0250	0.050	09/23/19	12:32	JEN
Methylene Chloride	<0.0250		µg/L	EPA 8260B	0.5	0.0250	0.05	09/23/19	12:32	JEN
4-Methyl-2-Pentanone (MIBK)	<0.2500		µg/L	EPA 8260B	0.5	0.2500	0.50	09/23/19	12:32	JEN
Methyl-t-butyl Ether (MtBE)	<0.0250		µg/L	EPA 8260B	0.5	0.0250	0.050	09/23/19	12:32	JEN
Naphthalene	<0.0160		µg/L	EPA 8260B	0.5	0.0160	0.025	09/23/19	12:32	JEN
n-Propylbenzene	<0.0250		µg/L	EPA 8260B	0.5	0.0250	0.050	09/23/19	12:32	JEN
Styrene	<0.0250		µg/L	EPA 8260B	0.5	0.0250	0.050	09/23/19	12:32	JEN
1,1,1,2-Tetrachloroethane	<0.0250		µg/L	EPA 8260B	0.5	0.0250	0.050	09/23/19	12:32	JEN
1,1,2,2-Tetrachloroethane	<0.0250		µg/L	EPA 8260B	0.5	0.0250	0.050	09/23/19	12:32	JEN
Tetrachloroethene	<0.0250		µg/L	EPA 8260B	0.5	0.0250	0.050	09/23/19	12:32	JEN
Toluene	<b>0.13</b>		µg/L	EPA 8260B	0.5	0.0250	0.050	09/23/19	12:32	JEN
1,2,3-Trichlorobenzene	<0.0250		µg/L	EPA 8260B	0.5	0.0250	0.050	09/23/19	12:32	JEN

The data and information on this, and other accompanying documents, represent only the sample(s) analyzed and is rendered upon condition that it is not to be reproduced, wholly or in part, for advertising or other purposes without approval from the laboratory.

USDA-EPA-NIOSH Testing Food Sanitation Consulting Chemical and Microbiological Analyses and Research

F.4-867



# A & R Laboratories, Inc.

1650 S. GROVE AVE., SUITE C

ONTARIO, CA 91761

951-779-0310

www.arlaboratories.com

FAX 951-779-0344

office@arlaboratories.com

FDA#	2030513
LA City#	10261
ELAP#s	2789
	2790
	2122

CHEMISTRY · MICROBIOLOGY · FOOD SAFETY · MOBILE LABORATORIES  
FOOD · COSMETICS · WATER · SOIL · SOIL VAPOR · WASTES

## CERTIFICATE OF ANALYSIS

1909-00173

Date Reported 09/27/19

Date Received 09/23/19

Invoice No. 86916

Cust # P135

Permit Number

Customer P.O.

### PLACEWORKS

DENISE CLENDENING

2850 INLAND EMPIRE BLVD.

SUITE B

ONTARIO, CA 91764

Project: NW Corver of 14th St. &amp; Park Ave., Riverside, CA 92507

Analysis	Result	Qual	Units	Method	DF	MDL	RL	Date	Time	Tech
Sample: 005 <b>SG4-5</b>						Date & Time Sampled:		09/23/19	@ 12:22	
Sample Matrix: <b>Soil Vapor</b>										
Purge Volume Sampled: <b>3</b>										
.....continued										
1,2,4-Trichlorobenzene	<0.0250		µg/L	EPA 8260B	0.5	0.0250	0.050	09/23/19	12:32	JEN
1,1,1-Trichloroethane	<0.0250		µg/L	EPA 8260B	0.5	0.0250	0.050	09/23/19	12:32	JEN
1,1,2-Trichloroethane	<0.0250		µg/L	EPA 8260B	0.5	0.0250	0.050	09/23/19	12:32	JEN
Trichloroethene	<0.0250		µg/L	EPA 8260B	0.5	0.0250	0.050	09/23/19	12:32	JEN
1,2,3-Trichloropropane	<0.0100		µg/L	EPA 8260B	0.5	0.0100	0.050	09/23/19	12:32	JEN
Trichlorofluoromethane	<0.0250		µg/L	EPA 8260B	0.5	0.0250	0.050	09/23/19	12:32	JEN
Trichlorotrifluoroethane	<0.0250		µg/L	EPA 8260B	0.5	0.0250	0.050	09/23/19	12:32	JEN
1,2,4-Trimethylbenzene	<0.0250		µg/L	EPA 8260B	0.5	0.0250	0.050	09/23/19	12:32	JEN
1,3,5-Trimethylbenzene	<0.0250		µg/L	EPA 8260B	0.5	0.0250	0.050	09/23/19	12:32	JEN
Vinyl Chloride	<0.0040		µg/L	EPA 8260B	0.5	0.0040	0.025	09/23/19	12:32	JEN
m,p-Xylenes	<b>0.21</b>		µg/L	EPA 8260B	0.5	0.0500	0.10	09/23/19	12:32	JEN
o-Xylene	<b>0.12</b>		µg/L	EPA 8260B	0.5	0.0250	0.050	09/23/19	12:32	JEN
[VOC Vapor Sampling Tracer]										
Isopropanol (IPA)	<0.2500		µg/L	EPA 8260B	0.5	0.2500	0.50	09/23/19	12:32	JEN
[VOC Surrogates]										
Dibromofluoromethane	106		%REC	EPA 8260B			70-130	09/23/19	12:32	JEN
Toluene-D8	99		%REC	EPA 8260B			70-130	09/23/19	12:32	JEN
Bromofluorobenzene	102		%REC	EPA 8260B			70-130	09/23/19	12:32	JEN
Sample: 006 <b>SG4-15</b>						Date & Time Sampled:		09/23/19	@ 12:50	
Sample Matrix: <b>Soil Vapor</b>										
Purge Volume Sampled: <b>3</b>										
[TPH Gasoline by GCMS ]										
C4-C12	<2.5000		µg/L	LUFT GCMS	0.5	2.5000	5.0	09/23/19	1:00	KZ
[VOCs by GCMS]										
Acetone	<0.2500		µg/L	EPA 8260B	0.5	0.2500	0.50	09/23/19	1:00	JEN
t-Amyl Methyl Ether (TAME)	<0.0250		µg/L	EPA 8260B	0.5	0.0250	0.050	09/23/19	1:00	JEN
Benzene	<0.0180		µg/L	EPA 8260B	0.5	0.0180	0.025	09/23/19	1:00	JEN
Bromobenzene	<0.0250		µg/L	EPA 8260B	0.5	0.0250	0.050	09/23/19	1:00	JEN
Bromochloromethane	<0.0250		µg/L	EPA 8260B	0.5	0.0250	0.050	09/23/19	1:00	JEN

The data and information on this, and other accompanying documents, represent only the sample(s) analyzed and is rendered upon condition that it is not to be reproduced, wholly or in part, for advertising or other purposes without approval from the laboratory.

USDA-EPA-NIOSH Testing Food Sanitation Consulting Chemical and Microbiological Analyses and Research

F.4-868



# A & R Laboratories, Inc.

1650 S. GROVE AVE., SUITE C

ONTARIO, CA 91761

951-779-0310

www.arlaboratories.com

FAX 951-779-0344

office@arlaboratories.com

FDA#	2030513
LA City#	10261
ELAP#s	2789
	2790
	2122

CHEMISTRY · MICROBIOLOGY · FOOD SAFETY · MOBILE LABORATORIES  
FOOD · COSMETICS · WATER · SOIL · SOIL VAPOR · WASTES

## CERTIFICATE OF ANALYSIS

1909-00173

Date Reported 09/27/19

Date Received 09/23/19

Invoice No. 86916

Cust # P135

Permit Number

Customer P.O.

### PLACEWORKS

DENISE CLENDENING

2850 INLAND EMPIRE BLVD.

SUITE B

ONTARIO, CA 91764

Project: NW Corver of 14th St. &amp; Park Ave., Riverside, CA 92507

Analysis	Result	Qual	Units	Method	DF	MDL	RL	Date	Time	Tech
Sample: 006 <b>SG4-15</b>								Date & Time Sampled: 09/23/19	@ 12:50	
Sample Matrix: <b>Soil Vapor</b>										
Purge Volume Sampled: <b>3</b>										
.....continued										
Bromodichloromethane	<0.0250		µg/L	EPA 8260B	0.5	0.0250	0.050	09/23/19	1:00	JEN
Bromoform	<0.0250		µg/L	EPA 8260B	0.5	0.0250	0.050	09/23/19	1:00	JEN
Bromomethane	<0.0250		µg/L	EPA 8260B	0.5	0.0250	0.050	09/23/19	1:00	JEN
t-Butanol (TBA)	<0.2500		µg/L	EPA 8260B	0.5	0.2500	0.50	09/23/19	1:00	JEN
2-Butanone (MEK)	<0.2500		µg/L	EPA 8260B	0.5	0.2500	0.50	09/23/19	1:00	JEN
n-Butylbenzene	<0.0250		µg/L	EPA 8260B	0.5	0.0250	0.050	09/23/19	1:00	JEN
sec-Butylbenzene	<0.0250		µg/L	EPA 8260B	0.5	0.0250	0.050	09/23/19	1:00	JEN
tert-Butylbenzene	<0.0250		µg/L	EPA 8260B	0.5	0.0250	0.050	09/23/19	1:00	JEN
Carbon Disulfide	<0.2500		µg/L	EPA 8260B	0.5	0.2500	0.50	09/23/19	1:00	JEN
Carbon Tetrachloride	<0.0125		µg/L	EPA 8260B	0.5	0.0125	0.025	09/23/19	1:00	JEN
Chlorobenzene	<0.0250		µg/L	EPA 8260B	0.5	0.0250	0.050	09/23/19	1:00	JEN
Chloroethane	<0.0250		µg/L	EPA 8260B	0.5	0.0250	0.050	09/23/19	1:00	JEN
Chloroform	<0.0250		µg/L	EPA 8260B	0.5	0.0250	0.050	09/23/19	1:00	JEN
Chloromethane	<0.0250		µg/L	EPA 8260B	0.5	0.0250	0.050	09/23/19	1:00	JEN
2-Chlorotoluene	<0.0250		µg/L	EPA 8260B	0.5	0.0250	0.050	09/23/19	1:00	JEN
4-Chlorotoluene	<0.0250		µg/L	EPA 8260B	0.5	0.0250	0.050	09/23/19	1:00	JEN
Dibromochloromethane	<0.0250		µg/L	EPA 8260B	0.5	0.0250	0.050	09/23/19	1:00	JEN
1,2-Dibromoethane (EDB)	<0.0100		µg/L	EPA 8260B	0.5	0.0100	0.050	09/23/19	1:00	JEN
1,2-Dibromo-3-Chloropropane	<0.0100		µg/L	EPA 8260B	0.5	0.0100	0.050	09/23/19	1:00	JEN
Dibromomethane	<0.0250		µg/L	EPA 8260B	0.5	0.0250	0.050	09/23/19	1:00	JEN
1,2-Dichlorobenzene	<0.0250		µg/L	EPA 8260B	0.5	0.0250	0.050	09/23/19	1:00	JEN
1,3-Dichlorobenzene	<0.0250		µg/L	EPA 8260B	0.5	0.0250	0.050	09/23/19	1:00	JEN
1,4-Dichlorobenzene	<0.0250		µg/L	EPA 8260B	0.5	0.0250	0.050	09/23/19	1:00	JEN
Dichlorodifluoromethane	<0.0250		µg/L	EPA 8260B	0.5	0.0250	0.050	09/23/19	1:00	JEN
1,1-Dichloroethane	<0.0250		µg/L	EPA 8260B	0.5	0.0250	0.050	09/23/19	1:00	JEN
1,2-Dichloroethane	<0.0250		µg/L	EPA 8260B	0.5	0.0250	0.050	09/23/19	1:00	JEN
1,1-Dichloroethene	<0.0250		µg/L	EPA 8260B	0.5	0.0250	0.050	09/23/19	1:00	JEN
cis-1,2-Dichloroethene	<0.0250		µg/L	EPA 8260B	0.5	0.0250	0.050	09/23/19	1:00	JEN
trans-1,2-Dichloroethene	<0.0250		µg/L	EPA 8260B	0.5	0.0250	0.050	09/23/19	1:00	JEN
1,2-Dichloropropane	<0.0250		µg/L	EPA 8260B	0.5	0.0250	0.050	09/23/19	1:00	JEN

The data and information on this, and other accompanying documents, represent only the sample(s) analyzed and is rendered upon condition that it is not to be reproduced, wholly or in part, for advertising or other purposes without approval from the laboratory.

USDA-EPA-NIOSH Testing Food Sanitation Consulting Chemical and Microbiological Analyses and Research

F.4-869



# A & R Laboratories, Inc.

1650 S. GROVE AVE., SUITE C

ONTARIO, CA 91761

951-779-0310

www.arlaboratories.com

FAX 951-779-0344

office@arlaboratories.com

FDA#	2030513
LA City#	10261
ELAP#s	2789
	2790
	2122

CHEMISTRY · MICROBIOLOGY · FOOD SAFETY · MOBILE LABORATORIES  
FOOD · COSMETICS · WATER · SOIL · SOIL VAPOR · WASTES

## CERTIFICATE OF ANALYSIS

1909-00173

Date Reported 09/27/19

Date Received 09/23/19

Invoice No. 86916

Cust # P135

Permit Number

Customer P.O.

### PLACEWORKS

DENISE CLENDENING

2850 INLAND EMPIRE BLVD.

SUITE B

ONTARIO, CA 91764

Project: NW Corver of 14th St. &amp; Park Ave., Riverside, CA 92507

Analysis	Result	Qual	Units	Method	DF	MDL	RL	Date	Time	Tech
Sample: 006 <b>SG4-15</b>								Date & Time Sampled: 09/23/19	@ 12:50	
Sample Matrix: <b>Soil Vapor</b>										
Purge Volume Sampled: <b>3</b>										
.....continued										
1,3-Dichloropropane	<0.0250		µg/L	EPA 8260B	0.5	0.0250	0.050	09/23/19	1:00	JEN
2,2-Dichloropropane	<0.0250		µg/L	EPA 8260B	0.5	0.0250	0.050	09/23/19	1:00	JEN
1,1-Dichloropropene	<0.0250		µg/L	EPA 8260B	0.5	0.0250	0.050	09/23/19	1:00	JEN
cis-1,3-Dichloropropene	<0.0250		µg/L	EPA 8260B	0.5	0.0250	0.050	09/23/19	1:00	JEN
trans-1,3-Dichloropropene	<0.0250		µg/L	EPA 8260B	0.5	0.0250	0.050	09/23/19	1:00	JEN
Diisopropyl Ether (DiPE)	<0.0250		µg/L	EPA 8260B	0.5	0.0250	0.050	09/23/19	1:00	JEN
Ethylbenzene	<0.0250		µg/L	EPA 8260B	0.5	0.0250	0.050	09/23/19	1:00	JEN
Ethyl-t-Butyl Ether (EtBE)	<0.0250		µg/L	EPA 8260B	0.5	0.0250	0.050	09/23/19	1:00	JEN
Hexachlorobutadiene	<0.0250		µg/L	EPA 8260B	0.5	0.0250	0.050	09/23/19	1:00	JEN
2-Hexanone	<0.2500		µg/L	EPA 8260B	0.5	0.2500	0.50	09/23/19	1:00	JEN
Isopropylbenzene	<0.0250		µg/L	EPA 8260B	0.5	0.0250	0.050	09/23/19	1:00	JEN
4-Isopropyltoluene	<0.0250		µg/L	EPA 8260B	0.5	0.0250	0.050	09/23/19	1:00	JEN
Methylene Chloride	<0.0250		µg/L	EPA 8260B	0.5	0.0250	0.05	09/23/19	1:00	JEN
4-Methyl-2-Pentanone (MIBK)	<0.2500		µg/L	EPA 8260B	0.5	0.2500	0.50	09/23/19	1:00	JEN
Methyl-t-butyl Ether (MtBE)	<0.0250		µg/L	EPA 8260B	0.5	0.0250	0.050	09/23/19	1:00	JEN
Naphthalene	<0.0160		µg/L	EPA 8260B	0.5	0.0160	0.025	09/23/19	1:00	JEN
n-Propylbenzene	<0.0250		µg/L	EPA 8260B	0.5	0.0250	0.050	09/23/19	1:00	JEN
Styrene	<0.0250		µg/L	EPA 8260B	0.5	0.0250	0.050	09/23/19	1:00	JEN
1,1,1,2-Tetrachloroethane	<0.0250		µg/L	EPA 8260B	0.5	0.0250	0.050	09/23/19	1:00	JEN
1,1,2,2-Tetrachloroethane	<0.0250		µg/L	EPA 8260B	0.5	0.0250	0.050	09/23/19	1:00	JEN
Tetrachloroethene	<0.0250		µg/L	EPA 8260B	0.5	0.0250	0.050	09/23/19	1:00	JEN
Toluene	<0.0250		µg/L	EPA 8260B	0.5	0.0250	0.050	09/23/19	1:00	JEN
1,2,3-Trichlorobenzene	<0.0250		µg/L	EPA 8260B	0.5	0.0250	0.050	09/23/19	1:00	JEN
1,2,4-Trichlorobenzene	<0.0250		µg/L	EPA 8260B	0.5	0.0250	0.050	09/23/19	1:00	JEN
1,1,1-Trichloroethane	<0.0250		µg/L	EPA 8260B	0.5	0.0250	0.050	09/23/19	1:00	JEN
1,1,2-Trichloroethane	<0.0250		µg/L	EPA 8260B	0.5	0.0250	0.050	09/23/19	1:00	JEN
Trichloroethene	<0.0250		µg/L	EPA 8260B	0.5	0.0250	0.050	09/23/19	1:00	JEN
1,2,3-Trichloropropane	<0.0100		µg/L	EPA 8260B	0.5	0.0100	0.050	09/23/19	1:00	JEN
Trichlorofluoromethane	<0.0250		µg/L	EPA 8260B	0.5	0.0250	0.050	09/23/19	1:00	JEN
Trichlorotrifluoroethane	<0.0250		µg/L	EPA 8260B	0.5	0.0250	0.050	09/23/19	1:00	JEN

The data and information on this, and other accompanying documents, represent only the sample(s) analyzed and is rendered upon condition that it is not to be reproduced, wholly or in part, for advertising or other purposes without approval from the laboratory.

USDA-EPA-NIOSH Testing Food Sanitation Consulting Chemical and Microbiological Analyses and Research

F.4-870





# A & R Laboratories, Inc.

1650 S. GROVE AVE., SUITE C

ONTARIO, CA 91761

951-779-0310

www.arlaboratories.com

FAX 951-779-0344

office@arlaboratories.com

FDA#	2030513
LA City#	10261
ELAP#s	2789
	2790
	2122

CHEMISTRY · MICROBIOLOGY · FOOD SAFETY · MOBILE LABORATORIES  
FOOD · COSMETICS · WATER · SOIL · SOIL VAPOR · WASTES

## CERTIFICATE OF ANALYSIS

1909-00173

Date Reported 09/27/19

Date Received 09/23/19

Invoice No. 86916

Cust # P135

Permit Number

Customer P.O.

### PLACEWORKS

DENISE CLENDENING

2850 INLAND EMPIRE BLVD.

SUITE B

ONTARIO, CA 91764

Project: NW Corver of 14th St. &amp; Park Ave., Riverside, CA 92507

Analysis	Result	Qual	Units	Method	DF	MDL	RL	Date	Time	Tech
Sample: 006 <b>SG4-15</b>					Date & Time Sampled:		09/23/19	@	12:50	
Sample Matrix: <b>Soil Vapor</b>										
Purge Volume Sampled: <b>3</b>										
.....continued										
1,2,4-Trimethylbenzene	<0.0250		µg/L	EPA 8260B	0.5	0.0250	0.050	09/23/19	1:00	JEN
1,3,5-Trimethylbenzene	<0.0250		µg/L	EPA 8260B	0.5	0.0250	0.050	09/23/19	1:00	JEN
Vinyl Chloride	<0.0040		µg/L	EPA 8260B	0.5	0.0040	0.025	09/23/19	1:00	JEN
m,p-Xylenes	<0.0500		µg/L	EPA 8260B	0.5	0.0500	0.10	09/23/19	1:00	JEN
o-Xylene	<0.0250		µg/L	EPA 8260B	0.5	0.0250	0.050	09/23/19	1:00	JEN
[VOC Vapor Sampling Tracer]										
Isopropanol (IPA)	<0.2500		µg/L	EPA 8260B	0.5	0.2500	0.50	09/23/19	1:00	JEN
[VOC Surrogates]										
Dibromofluoromethane	105		%REC	EPA 8260B			70-130	09/23/19	1:00	JEN
Toluene-D8	100		%REC	EPA 8260B			70-130	09/23/19	1:00	JEN
Bromofluorobenzene	103		%REC	EPA 8260B			70-130	09/23/19	1:00	JEN
Sample: 007 <b>SG2-15</b>					Date & Time Sampled:		09/23/19	@	13:25	
Sample Matrix: <b>Soil Vapor</b>										
Purge Volume Sampled: <b>3</b>										
[TPH Gasoline by GCMS]										
C4-C12	<2.5000		µg/L	LUFT GCMS	0.5	2.5000	5.0	09/23/19	1:37	KZ
[VOCs by GCMS]										
Acetone	<0.2500		µg/L	EPA 8260B	0.5	0.2500	0.50	09/23/19	1:37	JEN
t-Amyl Methyl Ether (TAME)	<0.0250		µg/L	EPA 8260B	0.5	0.0250	0.050	09/23/19	1:37	JEN
Benzene	<0.0180		µg/L	EPA 8260B	0.5	0.0180	0.025	09/23/19	1:37	JEN
Bromobenzene	<0.0250		µg/L	EPA 8260B	0.5	0.0250	0.050	09/23/19	1:37	JEN
Bromochloromethane	<0.0250		µg/L	EPA 8260B	0.5	0.0250	0.050	09/23/19	1:37	JEN
Bromodichloromethane	<0.0250		µg/L	EPA 8260B	0.5	0.0250	0.050	09/23/19	1:37	JEN
Bromoform	<0.0250		µg/L	EPA 8260B	0.5	0.0250	0.050	09/23/19	1:37	JEN
Bromomethane	<0.0250		µg/L	EPA 8260B	0.5	0.0250	0.050	09/23/19	1:37	JEN
t-Butanol (TBA)	<0.2500		µg/L	EPA 8260B	0.5	0.2500	0.50	09/23/19	1:37	JEN
2-Butanone (MEK)	<0.2500		µg/L	EPA 8260B	0.5	0.2500	0.50	09/23/19	1:37	JEN
n-Butylbenzene	<0.0250		µg/L	EPA 8260B	0.5	0.0250	0.050	09/23/19	1:37	JEN
sec-Butylbenzene	<0.0250		µg/L	EPA 8260B	0.5	0.0250	0.050	09/23/19	1:37	JEN

The data and information on this, and other accompanying documents, represent only the sample(s) analyzed and is rendered upon condition that it is not to be reproduced, wholly or in part, for advertising or other purposes without approval from the laboratory.

USDA-EPA-NIOSH Testing Food Sanitation Consulting Chemical and Microbiological Analyses and Research

F.4-871



# A & R Laboratories, Inc.

1650 S. GROVE AVE., SUITE C

ONTARIO, CA 91761

951-779-0310

www.arlaboratories.com

FAX 951-779-0344

office@arlaboratories.com

FDA#	2030513
LA City#	10261
ELAP#s	2789
	2790
	2122

CHEMISTRY · MICROBIOLOGY · FOOD SAFETY · MOBILE LABORATORIES  
FOOD · COSMETICS · WATER · SOIL · SOIL VAPOR · WASTES

## CERTIFICATE OF ANALYSIS

1909-00173

Date Reported 09/27/19

Date Received 09/23/19

Invoice No. 86916

Cust # P135

Permit Number

Customer P.O.

### PLACEWORKS

DENISE CLENDENING

2850 INLAND EMPIRE BLVD.

SUITE B

ONTARIO, CA 91764

Project: NW Corver of 14th St. &amp; Park Ave., Riverside, CA 92507

Analysis	Result	Qual	Units	Method	DF	MDL	RL	Date	Time	Tech
Sample: 007 <b>SG2-15</b>								Date & Time Sampled:	09/23/19	@ 13:25
Sample Matrix: <b>Soil Vapor</b>										
Purge Volume Sampled: <b>3</b>										
.....continued										
tert-Butylbenzene	<0.0250		µg/L	EPA 8260B	0.5	0.0250	0.050	09/23/19	1:37	JEN
Carbon Disulfide	<0.2500		µg/L	EPA 8260B	0.5	0.2500	0.50	09/23/19	1:37	JEN
Carbon Tetrachloride	<0.0125		µg/L	EPA 8260B	0.5	0.0125	0.025	09/23/19	1:37	JEN
Chlorobenzene	<0.0250		µg/L	EPA 8260B	0.5	0.0250	0.050	09/23/19	1:37	JEN
Chloroethane	<0.0250		µg/L	EPA 8260B	0.5	0.0250	0.050	09/23/19	1:37	JEN
Chloroform	<0.0250		µg/L	EPA 8260B	0.5	0.0250	0.050	09/23/19	1:37	JEN
Chloromethane	<0.0250		µg/L	EPA 8260B	0.5	0.0250	0.050	09/23/19	1:37	JEN
2-Chlorotoluene	<0.0250		µg/L	EPA 8260B	0.5	0.0250	0.050	09/23/19	1:37	JEN
4-Chlorotoluene	<0.0250		µg/L	EPA 8260B	0.5	0.0250	0.050	09/23/19	1:37	JEN
Dibromochloromethane	<0.0250		µg/L	EPA 8260B	0.5	0.0250	0.050	09/23/19	1:37	JEN
1,2-Dibromoethane (EDB)	<0.0100		µg/L	EPA 8260B	0.5	0.0100	0.050	09/23/19	1:37	JEN
1,2-Dibromo-3-Chloropropane	<0.0100		µg/L	EPA 8260B	0.5	0.0100	0.050	09/23/19	1:37	JEN
Dibromomethane	<0.0250		µg/L	EPA 8260B	0.5	0.0250	0.050	09/23/19	1:37	JEN
1,2-Dichlorobenzene	<0.0250		µg/L	EPA 8260B	0.5	0.0250	0.050	09/23/19	1:37	JEN
1,3-Dichlorobenzene	<0.0250		µg/L	EPA 8260B	0.5	0.0250	0.050	09/23/19	1:37	JEN
1,4-Dichlorobenzene	<0.0250		µg/L	EPA 8260B	0.5	0.0250	0.050	09/23/19	1:37	JEN
Dichlorodifluoromethane	<0.0250		µg/L	EPA 8260B	0.5	0.0250	0.050	09/23/19	1:37	JEN
1,1-Dichloroethane	<0.0250		µg/L	EPA 8260B	0.5	0.0250	0.050	09/23/19	1:37	JEN
1,2-Dichloroethane	<0.0250		µg/L	EPA 8260B	0.5	0.0250	0.050	09/23/19	1:37	JEN
1,1-Dichloroethene	<0.0250		µg/L	EPA 8260B	0.5	0.0250	0.050	09/23/19	1:37	JEN
cis-1,2-Dichloroethene	<0.0250		µg/L	EPA 8260B	0.5	0.0250	0.050	09/23/19	1:37	JEN
trans-1,2-Dichloroethene	<0.0250		µg/L	EPA 8260B	0.5	0.0250	0.050	09/23/19	1:37	JEN
1,2-Dichloropropane	<0.0250		µg/L	EPA 8260B	0.5	0.0250	0.050	09/23/19	1:37	JEN
1,3-Dichloropropane	<0.0250		µg/L	EPA 8260B	0.5	0.0250	0.050	09/23/19	1:37	JEN
2,2-Dichloropropane	<0.0250		µg/L	EPA 8260B	0.5	0.0250	0.050	09/23/19	1:37	JEN
1,1-Dichloropropene	<0.0250		µg/L	EPA 8260B	0.5	0.0250	0.050	09/23/19	1:37	JEN
cis-1,3-Dichloropropene	<0.0250		µg/L	EPA 8260B	0.5	0.0250	0.050	09/23/19	1:37	JEN
trans-1,3-Dichloropropene	<0.0250		µg/L	EPA 8260B	0.5	0.0250	0.050	09/23/19	1:37	JEN
Diisopropyl Ether (DIPE)	<0.0250		µg/L	EPA 8260B	0.5	0.0250	0.050	09/23/19	1:37	JEN
Ethylbenzene	<0.0250		µg/L	EPA 8260B	0.5	0.0250	0.050	09/23/19	1:37	JEN

The data and information on this, and other accompanying documents, represent only the sample(s) analyzed and is rendered upon condition that it is not to be reproduced, wholly or in part, for advertising or other purposes without approval from the laboratory.

USDA-EPA-NIOSH Testing Food Sanitation Consulting Chemical and Microbiological Analyses and Research

F.4-872



# A & R Laboratories, Inc.

1650 S. GROVE AVE., SUITE C

ONTARIO, CA 91761

951-779-0310

www.arlaboratories.com

FAX 951-779-0344

office@arlaboratories.com

FDA#	2030513
LA City#	10261
ELAP#s	2789
	2790
	2122

CHEMISTRY · MICROBIOLOGY · FOOD SAFETY · MOBILE LABORATORIES  
FOOD · COSMETICS · WATER · SOIL · SOIL VAPOR · WASTES

## CERTIFICATE OF ANALYSIS

1909-00173

Date Reported 09/27/19

Date Received 09/23/19

Invoice No. 86916

Cust # P135

Permit Number

Customer P.O.

### PLACEWORKS

DENISE CLENDENING

2850 INLAND EMPIRE BLVD.

SUITE B

ONTARIO, CA 91764

Project: NW Corver of 14th St. &amp; Park Ave., Riverside, CA 92507

Analysis	Result	Qual	Units	Method	DF	MDL	RL	Date	Time	Tech
Sample: 007 <b>SG2-15</b>								Date & Time Sampled:	09/23/19	@ 13:25
Sample Matrix: <b>Soil Vapor</b>										
Purge Volume Sampled: <b>3</b>										
.....continued										
Ethyl-t-Butyl Ether (EtBE)	<0.0250		µg/L	EPA 8260B	0.5	0.0250	0.050	09/23/19	1:37	JEN
Hexachlorobutadiene	<0.0250		µg/L	EPA 8260B	0.5	0.0250	0.050	09/23/19	1:37	JEN
2-Hexanone	<0.2500		µg/L	EPA 8260B	0.5	0.2500	0.50	09/23/19	1:37	JEN
Isopropylbenzene	<0.0250		µg/L	EPA 8260B	0.5	0.0250	0.050	09/23/19	1:37	JEN
4-Isopropyltoluene	<0.0250		µg/L	EPA 8260B	0.5	0.0250	0.050	09/23/19	1:37	JEN
Methylene Chloride	<0.0250		µg/L	EPA 8260B	0.5	0.0250	0.05	09/23/19	1:37	JEN
4-Methyl-2-Pentanone (MIBK)	<0.2500		µg/L	EPA 8260B	0.5	0.2500	0.50	09/23/19	1:37	JEN
Methyl-t-butyl Ether (MtBE)	<0.0250		µg/L	EPA 8260B	0.5	0.0250	0.050	09/23/19	1:37	JEN
Naphthalene	<0.0160		µg/L	EPA 8260B	0.5	0.0160	0.025	09/23/19	1:37	JEN
n-Propylbenzene	<0.0250		µg/L	EPA 8260B	0.5	0.0250	0.050	09/23/19	1:37	JEN
Styrene	<0.0250		µg/L	EPA 8260B	0.5	0.0250	0.050	09/23/19	1:37	JEN
1,1,1,2-Tetrachloroethane	<0.0250		µg/L	EPA 8260B	0.5	0.0250	0.050	09/23/19	1:37	JEN
1,1,2,2-Tetrachloroethane	<0.0250		µg/L	EPA 8260B	0.5	0.0250	0.050	09/23/19	1:37	JEN
Tetrachloroethene	<0.0250		µg/L	EPA 8260B	0.5	0.0250	0.050	09/23/19	1:37	JEN
Toluene	<b>0.050</b>		µg/L	EPA 8260B	0.5	0.0250	0.050	09/23/19	1:37	JEN
1,2,3-Trichlorobenzene	<0.0250		µg/L	EPA 8260B	0.5	0.0250	0.050	09/23/19	1:37	JEN
1,2,4-Trichlorobenzene	<0.0250		µg/L	EPA 8260B	0.5	0.0250	0.050	09/23/19	1:37	JEN
1,1,1-Trichloroethane	<0.0250		µg/L	EPA 8260B	0.5	0.0250	0.050	09/23/19	1:37	JEN
1,1,2-Trichloroethane	<0.0250		µg/L	EPA 8260B	0.5	0.0250	0.050	09/23/19	1:37	JEN
Trichloroethene	<0.0250		µg/L	EPA 8260B	0.5	0.0250	0.050	09/23/19	1:37	JEN
1,2,3-Trichloropropane	<0.0100		µg/L	EPA 8260B	0.5	0.0100	0.050	09/23/19	1:37	JEN
Trichlorofluoromethane	<0.0250		µg/L	EPA 8260B	0.5	0.0250	0.050	09/23/19	1:37	JEN
Trichlorotrifluoroethane	<0.0250		µg/L	EPA 8260B	0.5	0.0250	0.050	09/23/19	1:37	JEN
1,2,4-Trimethylbenzene	<0.0250		µg/L	EPA 8260B	0.5	0.0250	0.050	09/23/19	1:37	JEN
1,3,5-Trimethylbenzene	<0.0250		µg/L	EPA 8260B	0.5	0.0250	0.050	09/23/19	1:37	JEN
Vinyl Chloride	<0.0040		µg/L	EPA 8260B	0.5	0.0040	0.025	09/23/19	1:37	JEN
m,p-Xylenes	<0.0500		µg/L	EPA 8260B	0.5	0.0500	0.10	09/23/19	1:37	JEN
o-Xylene	<0.0250		µg/L	EPA 8260B	0.5	0.0250	0.050	09/23/19	1:37	JEN
[VOC Vapor Sampling Tracer]										
Isopropanol (IPA)	<0.2500		µg/L	EPA 8260B	0.5	0.2500	0.50	09/23/19	1:37	JEN

The data and information on this, and other accompanying documents, represent only the sample(s) analyzed and is rendered upon condition that it is not to be reproduced, wholly or in part, for advertising or other purposes without approval from the laboratory.

USDA-EPA-NIOSH Testing Food Sanitation Consulting Chemical and Microbiological Analyses and Research

F.4-873



# A & R Laboratories, Inc.

1650 S. GROVE AVE., SUITE C

ONTARIO, CA 91761

951-779-0310

www.arlaboratories.com

FAX 951-779-0344

office@arlaboratories.com

FDA#	2030513
LA City#	10261
ELAP#s	2789
	2790
	2122

CHEMISTRY · MICROBIOLOGY · FOOD SAFETY · MOBILE LABORATORIES  
FOOD · COSMETICS · WATER · SOIL · SOIL VAPOR · WASTES

## CERTIFICATE OF ANALYSIS

1909-00173

Date Reported 09/27/19

Date Received 09/23/19

Invoice No. 86916

Cust # P135

Permit Number

Customer P.O.

### PLACEWORKS

DENISE CLENDENING

2850 INLAND EMPIRE BLVD.

SUITE B

ONTARIO, CA 91764

Project: NW Corver of 14th St. &amp; Park Ave., Riverside, CA 92507

Analysis	Result	Qual	Units	Method	DF	MDL	RL	Date	Time	Tech
Sample: 007 <b>SG2-15</b> Date & Time Sampled: 09/23/19 @ 13:25 Sample Matrix: <b>Soil Vapor</b> Purge Volume Sampled: 3 ....continued										
[VOC Surrogates]										
Dibromofluoromethane	105	%REC		EPA 8260B			70-130	09/23/19	1:37	JEN
Toluene-D8	98	%REC		EPA 8260B			70-130	09/23/19	1:37	JEN
Bromofluorobenzene	101	%REC		EPA 8260B			70-130	09/23/19	1:37	JEN
Sample: 008 <b>SG2-5</b> Date & Time Sampled: 09/23/19 @ 13:55 Sample Matrix: <b>Soil Vapor</b> Purge Volume Sampled: 3										
[TPH Gasoline by GCMS ]										
C4-C12	<2.5000		µg/L	LUFT GCMS	0.5	2.5000	5.0	09/23/19	2:04	KZ
[VOCs by GCMS]										
Acetone	<0.2500		µg/L	EPA 8260B	0.5	0.2500	0.50	09/23/19	2:04	JEN
t-Amyl Methyl Ether (TAME)	<0.0250		µg/L	EPA 8260B	0.5	0.0250	0.050	09/23/19	2:04	JEN
Benzene	<0.0180		µg/L	EPA 8260B	0.5	0.0180	0.025	09/23/19	2:04	JEN
Bromobenzene	<0.0250		µg/L	EPA 8260B	0.5	0.0250	0.050	09/23/19	2:04	JEN
Bromochloromethane	<0.0250		µg/L	EPA 8260B	0.5	0.0250	0.050	09/23/19	2:04	JEN
Bromodichloromethane	<0.0250		µg/L	EPA 8260B	0.5	0.0250	0.050	09/23/19	2:04	JEN
Bromoform	<0.0250		µg/L	EPA 8260B	0.5	0.0250	0.050	09/23/19	2:04	JEN
Bromomethane	<0.0250		µg/L	EPA 8260B	0.5	0.0250	0.050	09/23/19	2:04	JEN
t-Butanol (TBA)	<0.2500		µg/L	EPA 8260B	0.5	0.2500	0.50	09/23/19	2:04	JEN
2-Butanone (MEK)	<0.2500		µg/L	EPA 8260B	0.5	0.2500	0.50	09/23/19	2:04	JEN
n-Butylbenzene	<0.0250		µg/L	EPA 8260B	0.5	0.0250	0.050	09/23/19	2:04	JEN
sec-Butylbenzene	<0.0250		µg/L	EPA 8260B	0.5	0.0250	0.050	09/23/19	2:04	JEN
tert-Butylbenzene	<0.0250		µg/L	EPA 8260B	0.5	0.0250	0.050	09/23/19	2:04	JEN
Carbon Disulfide	<0.2500		µg/L	EPA 8260B	0.5	0.2500	0.50	09/23/19	2:04	JEN
Carbon Tetrachloride	<0.0125		µg/L	EPA 8260B	0.5	0.0125	0.025	09/23/19	2:04	JEN
Chlorobenzene	<0.0250		µg/L	EPA 8260B	0.5	0.0250	0.050	09/23/19	2:04	JEN
Chloroethane	<0.0250		µg/L	EPA 8260B	0.5	0.0250	0.050	09/23/19	2:04	JEN
Chloroform	<0.0250		µg/L	EPA 8260B	0.5	0.0250	0.050	09/23/19	2:04	JEN
Chloromethane	<0.0250		µg/L	EPA 8260B	0.5	0.0250	0.050	09/23/19	2:04	JEN

The data and information on this, and other accompanying documents, represent only the sample(s) analyzed and is rendered upon condition that it is not to be reproduced, wholly or in part, for advertising or other purposes without approval from the laboratory.

USDA-EPA-NIOSH Testing Food Sanitation Consulting Chemical and Microbiological Analyses and Research

F.4-874



# A & R Laboratories, Inc.

1650 S. GROVE AVE., SUITE C

ONTARIO, CA 91761

951-779-0310

www.arlaboratories.com

FAX 951-779-0344

office@arlaboratories.com

FDA#	2030513
LA City#	10261
ELAP#s	2789
	2790
	2122

CHEMISTRY · MICROBIOLOGY · FOOD SAFETY · MOBILE LABORATORIES  
FOOD · COSMETICS · WATER · SOIL · SOIL VAPOR · WASTES

## CERTIFICATE OF ANALYSIS

1909-00173

Date Reported 09/27/19

Date Received 09/23/19

Invoice No. 86916

Cust # P135

Permit Number

Customer P.O.

### PLACEWORKS

DENISE CLENDENING

2850 INLAND EMPIRE BLVD.

SUITE B

ONTARIO, CA 91764

Project: NW Corver of 14th St. &amp; Park Ave., Riverside, CA 92507

Analysis	Result	Qual	Units	Method	DF	MDL	RL	Date	Time	Tech
Sample: 008 <b>SG2-5</b>								Date & Time Sampled:	09/23/19	@ 13:55
Sample Matrix: <b>Soil Vapor</b>										
Purge Volume Sampled: <b>3</b>										
.....continued										
2-Chlorotoluene	<0.0250		µg/L	EPA 8260B	0.5	0.0250	0.050	09/23/19	2:04	JEN
4-Chlorotoluene	<0.0250		µg/L	EPA 8260B	0.5	0.0250	0.050	09/23/19	2:04	JEN
Dibromochloromethane	<0.0250		µg/L	EPA 8260B	0.5	0.0250	0.050	09/23/19	2:04	JEN
1,2-Dibromoethane (EDB)	<0.0100		µg/L	EPA 8260B	0.5	0.0100	0.050	09/23/19	2:04	JEN
1,2-Dibromo-3-Chloropropane	<0.0100		µg/L	EPA 8260B	0.5	0.0100	0.050	09/23/19	2:04	JEN
Dibromomethane	<0.0250		µg/L	EPA 8260B	0.5	0.0250	0.050	09/23/19	2:04	JEN
1,2-Dichlorobenzene	<0.0250		µg/L	EPA 8260B	0.5	0.0250	0.050	09/23/19	2:04	JEN
1,3-Dichlorobenzene	<0.0250		µg/L	EPA 8260B	0.5	0.0250	0.050	09/23/19	2:04	JEN
1,4-Dichlorobenzene	<0.0250		µg/L	EPA 8260B	0.5	0.0250	0.050	09/23/19	2:04	JEN
Dichlorodifluoromethane	<0.0250		µg/L	EPA 8260B	0.5	0.0250	0.050	09/23/19	2:04	JEN
1,1-Dichloroethane	<0.0250		µg/L	EPA 8260B	0.5	0.0250	0.050	09/23/19	2:04	JEN
1,2-Dichloroethane	<0.0250		µg/L	EPA 8260B	0.5	0.0250	0.050	09/23/19	2:04	JEN
1,1-Dichloroethene	<0.0250		µg/L	EPA 8260B	0.5	0.0250	0.050	09/23/19	2:04	JEN
cis-1,2-Dichloroethene	<0.0250		µg/L	EPA 8260B	0.5	0.0250	0.050	09/23/19	2:04	JEN
trans-1,2-Dichloroethene	<0.0250		µg/L	EPA 8260B	0.5	0.0250	0.050	09/23/19	2:04	JEN
1,2-Dichloropropane	<0.0250		µg/L	EPA 8260B	0.5	0.0250	0.050	09/23/19	2:04	JEN
1,3-Dichloropropane	<0.0250		µg/L	EPA 8260B	0.5	0.0250	0.050	09/23/19	2:04	JEN
2,2-Dichloropropane	<0.0250		µg/L	EPA 8260B	0.5	0.0250	0.050	09/23/19	2:04	JEN
1,1-Dichloropropene	<0.0250		µg/L	EPA 8260B	0.5	0.0250	0.050	09/23/19	2:04	JEN
cis-1,3-Dichloropropene	<0.0250		µg/L	EPA 8260B	0.5	0.0250	0.050	09/23/19	2:04	JEN
trans-1,3-Dichloropropene	<0.0250		µg/L	EPA 8260B	0.5	0.0250	0.050	09/23/19	2:04	JEN
Diisopropyl Ether (DiPE)	<0.0250		µg/L	EPA 8260B	0.5	0.0250	0.050	09/23/19	2:04	JEN
Ethylbenzene	<0.0250		µg/L	EPA 8260B	0.5	0.0250	0.050	09/23/19	2:04	JEN
Ethyl-t-Butyl Ether (EtBE)	<0.0250		µg/L	EPA 8260B	0.5	0.0250	0.050	09/23/19	2:04	JEN
Hexachlorobutadiene	<0.0250		µg/L	EPA 8260B	0.5	0.0250	0.050	09/23/19	2:04	JEN
2-Hexanone	<0.2500		µg/L	EPA 8260B	0.5	0.2500	0.50	09/23/19	2:04	JEN
Isopropylbenzene	<0.0250		µg/L	EPA 8260B	0.5	0.0250	0.050	09/23/19	2:04	JEN
4-Isopropyltoluene	<0.0250		µg/L	EPA 8260B	0.5	0.0250	0.050	09/23/19	2:04	JEN
Methylene Chloride	<0.0250		µg/L	EPA 8260B	0.5	0.0250	0.05	09/23/19	2:04	JEN
4-Methyl-2-Pentanone (MIBK)	<0.2500		µg/L	EPA 8260B	0.5	0.2500	0.50	09/23/19	2:04	JEN

The data and information on this, and other accompanying documents, represent only the sample(s) analyzed and is rendered upon condition that it is not to be reproduced, wholly or in part, for advertising or other purposes without approval from the laboratory.

USDA-EPA-NIOSH Testing Food Sanitation Consulting Chemical and Microbiological Analyses and Research

F.4-875



# A & R Laboratories, Inc.

1650 S. GROVE AVE., SUITE C  
ONTARIO, CA 91761

951-779-0310  
www.arlaboratories.com

FAX 951-779-0344  
office@arlaboratories.com

FDA#	2030513
LA City#	10261
ELAP#s	2789
	2790
	2122

CHEMISTRY · MICROBIOLOGY · FOOD SAFETY · MOBILE LABORATORIES  
FOOD · COSMETICS · WATER · SOIL · SOIL VAPOR · WASTES

## CERTIFICATE OF ANALYSIS

1909-00173

Date Reported 09/27/19  
Date Received 09/23/19  
Invoice No. 86916  
Cust # P135  
Permit Number  
Customer P.O.

**PLACEWORKS**  
**DENISE CLENDENING**  
**2850 INLAND EMPIRE BLVD.**  
**SUITE B**  
**ONTARIO, CA 91764**

**Project: NW Corver of 14th St. & Park Ave., Riverside, CA 92507**

Analysis	Result	Qual	Units	Method	DF	MDL	RL	Date	Time	Tech
Sample: 008 <b>SG2-5</b>						Date & Time Sampled:		09/23/19	@ 13:55	
Sample Matrix: <b>Soil Vapor</b>										
Purge Volume Sampled: <b>3</b>										
.....continued										
Methyl-t-butyl Ether (MtBE)	<0.0250		µg/L	EPA 8260B	0.5	0.0250	0.050	09/23/19	2:04	JEN
Naphthalene	<0.0160		µg/L	EPA 8260B	0.5	0.0160	0.025	09/23/19	2:04	JEN
n-Propylbenzene	<0.0250		µg/L	EPA 8260B	0.5	0.0250	0.050	09/23/19	2:04	JEN
Styrene	<0.0250		µg/L	EPA 8260B	0.5	0.0250	0.050	09/23/19	2:04	JEN
1,1,1,2-Tetrachloroethane	<0.0250		µg/L	EPA 8260B	0.5	0.0250	0.050	09/23/19	2:04	JEN
1,1,2,2-Tetrachloroethane	<0.0250		µg/L	EPA 8260B	0.5	0.0250	0.050	09/23/19	2:04	JEN
Tetrachloroethane	<0.0250		µg/L	EPA 8260B	0.5	0.0250	0.050	09/23/19	2:04	JEN
Toluene	<b>0.070</b>		µg/L	EPA 8260B	0.5	0.0250	0.050	09/23/19	2:04	JEN
1,2,3-Trichlorobenzene	<0.0250		µg/L	EPA 8260B	0.5	0.0250	0.050	09/23/19	2:04	JEN
1,2,4-Trichlorobenzene	<0.0250		µg/L	EPA 8260B	0.5	0.0250	0.050	09/23/19	2:04	JEN
1,1,1-Trichloroethane	<0.0250		µg/L	EPA 8260B	0.5	0.0250	0.050	09/23/19	2:04	JEN
1,1,2-Trichloroethane	<0.0250		µg/L	EPA 8260B	0.5	0.0250	0.050	09/23/19	2:04	JEN
Trichloroethene	<0.0250		µg/L	EPA 8260B	0.5	0.0250	0.050	09/23/19	2:04	JEN
1,2,3-Trichloropropane	<0.0100		µg/L	EPA 8260B	0.5	0.0100	0.050	09/23/19	2:04	JEN
Trichlorofluoromethane	<0.0250		µg/L	EPA 8260B	0.5	0.0250	0.050	09/23/19	2:04	JEN
Trichlorotrifluoroethane	<0.0250		µg/L	EPA 8260B	0.5	0.0250	0.050	09/23/19	2:04	JEN
1,2,4-Trimethylbenzene	<0.0250		µg/L	EPA 8260B	0.5	0.0250	0.050	09/23/19	2:04	JEN
1,3,5-Trimethylbenzene	<0.0250		µg/L	EPA 8260B	0.5	0.0250	0.050	09/23/19	2:04	JEN
Vinyl Chloride	<0.0040		µg/L	EPA 8260B	0.5	0.0040	0.025	09/23/19	2:04	JEN
m,p-Xylenes	<0.0500		µg/L	EPA 8260B	0.5	0.0500	0.10	09/23/19	2:04	JEN
o-Xylene	<0.0250		µg/L	EPA 8260B	0.5	0.0250	0.050	09/23/19	2:04	JEN
[VOC Vapor Sampling Tracer]										
Isopropanol (IPA)	<0.2500		µg/L	EPA 8260B	0.5	0.2500	0.50	09/23/19	2:04	JEN
[VOC Surrogates]										
Dibromofluoromethane	105		%REC	EPA 8260B			70-130	09/23/19	2:04	JEN
Toluene-D8	100		%REC	EPA 8260B			70-130	09/23/19	2:04	JEN
Bromofluorobenzene	102		%REC	EPA 8260B			70-130	09/23/19	2:04	JEN

Sample: 009 **SG5-5**  
Sample Matrix: **Soil Vapor**

Date & Time Sampled: 09/23/19 @ 14:20



# A & R Laboratories, Inc.

1650 S. GROVE AVE., SUITE C

ONTARIO, CA 91761

951-779-0310

www.arlaboratories.com

FAX 951-779-0344

office@arlaboratories.com

FDA#	2030513
LA City#	10261
ELAP#s	2789
	2790
	2122

CHEMISTRY · MICROBIOLOGY · FOOD SAFETY · MOBILE LABORATORIES  
FOOD · COSMETICS · WATER · SOIL · SOIL VAPOR · WASTES

## CERTIFICATE OF ANALYSIS

1909-00173

Date Reported 09/27/19

Date Received 09/23/19

Invoice No. 86916

Cust # P135

Permit Number

Customer P.O.

### PLACEWORKS

DENISE CLENDENING

2850 INLAND EMPIRE BLVD.

SUITE B

ONTARIO, CA 91764

Project: NW Corver of 14th St. &amp; Park Ave., Riverside, CA 92507

Analysis	Result	Qual	Units	Method	DF	MDL	RL	Date	Time	Tech
Sample: 009 <b>SG5-5</b>								Date & Time Sampled: 09/23/19 @ 14:20		
Sample Matrix: <b>Soil Vapor</b>										
Purge Volume Sampled: <b>3</b>										
[TPH Gasoline by GCMS ]										
C4-C12	<2.5000		µg/L	LUFT GCMS	0.5	2.5000	5.0	09/23/19	2:32	KZ
[VOCs by GCMS]										
Acetone	<0.2500		µg/L	EPA 8260B	0.5	0.2500	0.50	09/23/19	2:32	JEN
t-Amyl Methyl Ether (TAME)	<0.0250		µg/L	EPA 8260B	0.5	0.0250	0.050	09/23/19	2:32	JEN
Benzene	<0.0180		µg/L	EPA 8260B	0.5	0.0180	0.025	09/23/19	2:32	JEN
Bromobenzene	<0.0250		µg/L	EPA 8260B	0.5	0.0250	0.050	09/23/19	2:32	JEN
Bromochloromethane	<0.0250		µg/L	EPA 8260B	0.5	0.0250	0.050	09/23/19	2:32	JEN
Bromodichloromethane	<0.0250		µg/L	EPA 8260B	0.5	0.0250	0.050	09/23/19	2:32	JEN
Bromoform	<0.0250		µg/L	EPA 8260B	0.5	0.0250	0.050	09/23/19	2:32	JEN
Bromomethane	<0.0250		µg/L	EPA 8260B	0.5	0.0250	0.050	09/23/19	2:32	JEN
t-Butanol (TBA)	<0.2500		µg/L	EPA 8260B	0.5	0.2500	0.50	09/23/19	2:32	JEN
2-Butanone (MEK)	<0.2500		µg/L	EPA 8260B	0.5	0.2500	0.50	09/23/19	2:32	JEN
n-Butylbenzene	<0.0250		µg/L	EPA 8260B	0.5	0.0250	0.050	09/23/19	2:32	JEN
sec-Butylbenzene	<0.0250		µg/L	EPA 8260B	0.5	0.0250	0.050	09/23/19	2:32	JEN
tert-Butylbenzene	<0.0250		µg/L	EPA 8260B	0.5	0.0250	0.050	09/23/19	2:32	JEN
Carbon Disulfide	<0.2500		µg/L	EPA 8260B	0.5	0.2500	0.50	09/23/19	2:32	JEN
Carbon Tetrachloride	<0.0125		µg/L	EPA 8260B	0.5	0.0125	0.025	09/23/19	2:32	JEN
Chlorobenzene	<0.0250		µg/L	EPA 8260B	0.5	0.0250	0.050	09/23/19	2:32	JEN
Chloroethane	<0.0250		µg/L	EPA 8260B	0.5	0.0250	0.050	09/23/19	2:32	JEN
Chloroform	<0.0250		µg/L	EPA 8260B	0.5	0.0250	0.050	09/23/19	2:32	JEN
Chloromethane	<0.0250		µg/L	EPA 8260B	0.5	0.0250	0.050	09/23/19	2:32	JEN
2-Chlorotoluene	<0.0250		µg/L	EPA 8260B	0.5	0.0250	0.050	09/23/19	2:32	JEN
4-Chlorotoluene	<0.0250		µg/L	EPA 8260B	0.5	0.0250	0.050	09/23/19	2:32	JEN
Dibromochloromethane	<0.0250		µg/L	EPA 8260B	0.5	0.0250	0.050	09/23/19	2:32	JEN
1,2-Dibromoethane (EDB)	<0.0100		µg/L	EPA 8260B	0.5	0.0100	0.050	09/23/19	2:32	JEN
1,2-Dibromo-3-Chloropropane	<0.0100		µg/L	EPA 8260B	0.5	0.0100	0.050	09/23/19	2:32	JEN
Dibromomethane	<0.0250		µg/L	EPA 8260B	0.5	0.0250	0.050	09/23/19	2:32	JEN
1,2-Dichlorobenzene	<0.0250		µg/L	EPA 8260B	0.5	0.0250	0.050	09/23/19	2:32	JEN
1,3-Dichlorobenzene	<0.0250		µg/L	EPA 8260B	0.5	0.0250	0.050	09/23/19	2:32	JEN
1,4-Dichlorobenzene	<0.0250		µg/L	EPA 8260B	0.5	0.0250	0.050	09/23/19	2:32	JEN

The data and information on this, and other accompanying documents, represent only the sample(s) analyzed and is rendered upon condition that it is not to be reproduced, wholly or in part, for advertising or other purposes without approval from the laboratory.

USDA-EPA-NIOSH Testing Food Sanitation Consulting Chemical and Microbiological Analyses and Research

F.4-877



# A & R Laboratories, Inc.

1650 S. GROVE AVE., SUITE C

ONTARIO, CA 91761

951-779-0310

www.arlaboratories.com

FAX 951-779-0344

office@arlaboratories.com

FDA#	2030513
LA City#	10261
ELAP#s	2789
	2790
	2122

CHEMISTRY · MICROBIOLOGY · FOOD SAFETY · MOBILE LABORATORIES  
FOOD · COSMETICS · WATER · SOIL · SOIL VAPOR · WASTES

## CERTIFICATE OF ANALYSIS

1909-00173

Date Reported 09/27/19

Date Received 09/23/19

Invoice No. 86916

Cust # P135

Permit Number

Customer P.O.

### PLACEWORKS

DENISE CLENDENING

2850 INLAND EMPIRE BLVD.

SUITE B

ONTARIO, CA 91764

Project: NW Corver of 14th St. &amp; Park Ave., Riverside, CA 92507

Analysis	Result	Qual	Units	Method	DF	MDL	RL	Date	Time	Tech
Sample: 009 <b>SG5-5</b>								Date & Time Sampled: 09/23/19	@ 14:20	
Sample Matrix: <b>Soil Vapor</b>										
Purge Volume Sampled: <b>3</b>										
.....continued										
Dichlorodifluoromethane	<0.0250		µg/L	EPA 8260B	0.5	0.0250	0.050	09/23/19	2:32	JEN
1,1-Dichloroethane	<0.0250		µg/L	EPA 8260B	0.5	0.0250	0.050	09/23/19	2:32	JEN
1,2-Dichloroethane	<0.0250		µg/L	EPA 8260B	0.5	0.0250	0.050	09/23/19	2:32	JEN
1,1-Dichloroethene	<0.0250		µg/L	EPA 8260B	0.5	0.0250	0.050	09/23/19	2:32	JEN
cis-1,2-Dichloroethene	<0.0250		µg/L	EPA 8260B	0.5	0.0250	0.050	09/23/19	2:32	JEN
trans-1,2-Dichloroethene	<0.0250		µg/L	EPA 8260B	0.5	0.0250	0.050	09/23/19	2:32	JEN
1,2-Dichloropropane	<0.0250		µg/L	EPA 8260B	0.5	0.0250	0.050	09/23/19	2:32	JEN
1,3-Dichloropropane	<0.0250		µg/L	EPA 8260B	0.5	0.0250	0.050	09/23/19	2:32	JEN
2,2-Dichloropropane	<0.0250		µg/L	EPA 8260B	0.5	0.0250	0.050	09/23/19	2:32	JEN
1,1-Dichloropropene	<0.0250		µg/L	EPA 8260B	0.5	0.0250	0.050	09/23/19	2:32	JEN
cis-1,3-Dichloropropene	<0.0250		µg/L	EPA 8260B	0.5	0.0250	0.050	09/23/19	2:32	JEN
trans-1,3-Dichloropropene	<0.0250		µg/L	EPA 8260B	0.5	0.0250	0.050	09/23/19	2:32	JEN
Diisopropyl Ether (DiPE)	<0.0250		µg/L	EPA 8260B	0.5	0.0250	0.050	09/23/19	2:32	JEN
Ethylbenzene	<0.0250		µg/L	EPA 8260B	0.5	0.0250	0.050	09/23/19	2:32	JEN
Ethyl-t-Butyl Ether (EtBE)	<0.0250		µg/L	EPA 8260B	0.5	0.0250	0.050	09/23/19	2:32	JEN
Hexachlorobutadiene	<0.0250		µg/L	EPA 8260B	0.5	0.0250	0.050	09/23/19	2:32	JEN
2-Hexanone	<0.2500		µg/L	EPA 8260B	0.5	0.2500	0.50	09/23/19	2:32	JEN
Isopropylbenzene	<0.0250		µg/L	EPA 8260B	0.5	0.0250	0.050	09/23/19	2:32	JEN
4-Isopropyltoluene	<0.0250		µg/L	EPA 8260B	0.5	0.0250	0.050	09/23/19	2:32	JEN
Methylene Chloride	<0.0250		µg/L	EPA 8260B	0.5	0.0250	0.05	09/23/19	2:32	JEN
4-Methyl-2-Pentanone (MIBK)	<0.2500		µg/L	EPA 8260B	0.5	0.2500	0.50	09/23/19	2:32	JEN
Methyl-t-butyl Ether (MtBE)	<0.0250		µg/L	EPA 8260B	0.5	0.0250	0.050	09/23/19	2:32	JEN
Naphthalene	<0.0160		µg/L	EPA 8260B	0.5	0.0160	0.025	09/23/19	2:32	JEN
n-Propylbenzene	<0.0250		µg/L	EPA 8260B	0.5	0.0250	0.050	09/23/19	2:32	JEN
Styrene	<0.0250		µg/L	EPA 8260B	0.5	0.0250	0.050	09/23/19	2:32	JEN
1,1,1,2-Tetrachloroethane	<0.0250		µg/L	EPA 8260B	0.5	0.0250	0.050	09/23/19	2:32	JEN
1,1,2,2-Tetrachloroethane	<0.0250		µg/L	EPA 8260B	0.5	0.0250	0.050	09/23/19	2:32	JEN
Tetrachloroethene	<0.0250		µg/L	EPA 8260B	0.5	0.0250	0.050	09/23/19	2:32	JEN
Toluene	<0.0250		µg/L	EPA 8260B	0.5	0.0250	0.050	09/23/19	2:32	JEN
1,2,3-Trichlorobenzene	<0.0250		µg/L	EPA 8260B	0.5	0.0250	0.050	09/23/19	2:32	JEN

The data and information on this, and other accompanying documents, represent only the sample(s) analyzed and is rendered upon condition that it is not to be reproduced, wholly or in part, for advertising or other purposes without approval from the laboratory.

USDA-EPA-NIOSH Testing Food Sanitation Consulting Chemical and Microbiological Analyses and Research

F.4-878





# A & R Laboratories, Inc.

1650 S. GROVE AVE., SUITE C

ONTARIO, CA 91761

951-779-0310

www.arlaboratories.com

FAX 951-779-0344

office@arlaboratories.com

FDA#	2030513
LA City#	10261
ELAP#s	2789
	2790
	2122

CHEMISTRY · MICROBIOLOGY · FOOD SAFETY · MOBILE LABORATORIES  
FOOD · COSMETICS · WATER · SOIL · SOIL VAPOR · WASTES

## CERTIFICATE OF ANALYSIS

1909-00173

Date Reported 09/27/19

Date Received 09/23/19

Invoice No. 86916

Cust # P135

Permit Number

Customer P.O.

### PLACEWORKS

DENISE CLENDENING

2850 INLAND EMPIRE BLVD.

SUITE B

ONTARIO, CA 91764

Project: NW Corver of 14th St. &amp; Park Ave., Riverside, CA 92507

Analysis	Result	Qual	Units	Method	DF	MDL	RL	Date	Time	Tech
Sample: 009 <b>SG5-5</b>						Date & Time Sampled:		09/23/19	@ 14:20	
Sample Matrix: <b>Soil Vapor</b>										
Purge Volume Sampled: <b>3</b>										
.....continued										
1,2,4-Trichlorobenzene	<0.0250		µg/L	EPA 8260B	0.5	0.0250	0.050	09/23/19	2:32	JEN
1,1,1-Trichloroethane	<0.0250		µg/L	EPA 8260B	0.5	0.0250	0.050	09/23/19	2:32	JEN
1,1,2-Trichloroethane	<0.0250		µg/L	EPA 8260B	0.5	0.0250	0.050	09/23/19	2:32	JEN
Trichloroethene	<0.0250		µg/L	EPA 8260B	0.5	0.0250	0.050	09/23/19	2:32	JEN
1,2,3-Trichloropropane	<0.0100		µg/L	EPA 8260B	0.5	0.0100	0.050	09/23/19	2:32	JEN
Trichlorofluoromethane	<0.0250		µg/L	EPA 8260B	0.5	0.0250	0.050	09/23/19	2:32	JEN
Trichlorotrifluoroethane	<0.0250		µg/L	EPA 8260B	0.5	0.0250	0.050	09/23/19	2:32	JEN
1,2,4-Trimethylbenzene	<0.0250		µg/L	EPA 8260B	0.5	0.0250	0.050	09/23/19	2:32	JEN
1,3,5-Trimethylbenzene	<0.0250		µg/L	EPA 8260B	0.5	0.0250	0.050	09/23/19	2:32	JEN
Vinyl Chloride	<0.0040		µg/L	EPA 8260B	0.5	0.0040	0.025	09/23/19	2:32	JEN
m,p-Xylenes	<0.0500		µg/L	EPA 8260B	0.5	0.0500	0.10	09/23/19	2:32	JEN
o-Xylene	<0.0250		µg/L	EPA 8260B	0.5	0.0250	0.050	09/23/19	2:32	JEN
[VOC Vapor Sampling Tracer]										
Isopropanol (IPA)	<0.2500		µg/L	EPA 8260B	0.5	0.2500	0.50	09/23/19	2:32	JEN
[VOC Surrogates]										
Dibromofluoromethane	104		%REC	EPA 8260B			70-130	09/23/19	2:32	JEN
Toluene-D8	99		%REC	EPA 8260B			70-130	09/23/19	2:32	JEN
Bromofluorobenzene	103		%REC	EPA 8260B			70-130	09/23/19	2:32	JEN
Sample: 010 <b>SG5-15</b>						Date & Time Sampled:		09/23/19	@ 14:52	
Sample Matrix: <b>Soil Vapor</b>										
Purge Volume Sampled: <b>3</b>										
[TPH Gasoline by GCMS ]										
C4-C12	<2.5000		µg/L	LUFT GCMS	0.5	2.5000	5.0	09/23/19	3:01	KZ
[VOCs by GCMS]										
Acetone	<0.2500		µg/L	EPA 8260B	0.5	0.2500	0.50	09/23/19	3:01	JEN
t-Amyl Methyl Ether (TAME)	<0.0250		µg/L	EPA 8260B	0.5	0.0250	0.050	09/23/19	3:01	JEN
Benzene	<0.0180		µg/L	EPA 8260B	0.5	0.0180	0.025	09/23/19	3:01	JEN
Bromobenzene	<0.0250		µg/L	EPA 8260B	0.5	0.0250	0.050	09/23/19	3:01	JEN
Bromochloromethane	<0.0250		µg/L	EPA 8260B	0.5	0.0250	0.050	09/23/19	3:01	JEN

The data and information on this, and other accompanying documents, represent only the sample(s) analyzed and is rendered upon condition that it is not to be reproduced, wholly or in part, for advertising or other purposes without approval from the laboratory.

USDA-EPA-NIOSH Testing Food Sanitation Consulting Chemical and Microbiological Analyses and Research

F.4-879



# A & R Laboratories, Inc.

1650 S. GROVE AVE., SUITE C

ONTARIO, CA 91761

951-779-0310

www.arlaboratories.com

FAX 951-779-0344

office@arlaboratories.com

FDA#	2030513
LA City#	10261
ELAP#s	2789
	2790
	2122

CHEMISTRY · MICROBIOLOGY · FOOD SAFETY · MOBILE LABORATORIES  
FOOD · COSMETICS · WATER · SOIL · SOIL VAPOR · WASTES

## CERTIFICATE OF ANALYSIS

1909-00173

Date Reported 09/27/19

Date Received 09/23/19

Invoice No. 86916

Cust # P135

Permit Number

Customer P.O.

### PLACEWORKS

DENISE CLENDENING

2850 INLAND EMPIRE BLVD.

SUITE B

ONTARIO, CA 91764

Project: NW Corver of 14th St. &amp; Park Ave., Riverside, CA 92507

Analysis	Result	Qual	Units	Method	DF	MDL	RL	Date	Time	Tech
Sample: 010 <b>SG5-15</b>								Date & Time Sampled:	09/23/19	@ 14:52
Sample Matrix: <b>Soil Vapor</b>										
Purge Volume Sampled: <b>3</b>										
.....continued										
Bromodichloromethane	<0.0250		µg/L	EPA 8260B	0.5	0.0250	0.050	09/23/19	3:01	JEN
Bromoform	<0.0250		µg/L	EPA 8260B	0.5	0.0250	0.050	09/23/19	3:01	JEN
Bromomethane	<0.0250		µg/L	EPA 8260B	0.5	0.0250	0.050	09/23/19	3:01	JEN
t-Butanol (TBA)	<0.2500		µg/L	EPA 8260B	0.5	0.2500	0.50	09/23/19	3:01	JEN
2-Butanone (MEK)	<0.2500		µg/L	EPA 8260B	0.5	0.2500	0.50	09/23/19	3:01	JEN
n-Butylbenzene	<0.0250		µg/L	EPA 8260B	0.5	0.0250	0.050	09/23/19	3:01	JEN
sec-Butylbenzene	<0.0250		µg/L	EPA 8260B	0.5	0.0250	0.050	09/23/19	3:01	JEN
tert-Butylbenzene	<0.0250		µg/L	EPA 8260B	0.5	0.0250	0.050	09/23/19	3:01	JEN
Carbon Disulfide	<0.2500		µg/L	EPA 8260B	0.5	0.2500	0.50	09/23/19	3:01	JEN
Carbon Tetrachloride	<0.0125		µg/L	EPA 8260B	0.5	0.0125	0.025	09/23/19	3:01	JEN
Chlorobenzene	<0.0250		µg/L	EPA 8260B	0.5	0.0250	0.050	09/23/19	3:01	JEN
Chloroethane	<0.0250		µg/L	EPA 8260B	0.5	0.0250	0.050	09/23/19	3:01	JEN
Chloroform	<0.0250		µg/L	EPA 8260B	0.5	0.0250	0.050	09/23/19	3:01	JEN
Chloromethane	<0.0250		µg/L	EPA 8260B	0.5	0.0250	0.050	09/23/19	3:01	JEN
2-Chlorotoluene	<0.0250		µg/L	EPA 8260B	0.5	0.0250	0.050	09/23/19	3:01	JEN
4-Chlorotoluene	<0.0250		µg/L	EPA 8260B	0.5	0.0250	0.050	09/23/19	3:01	JEN
Dibromochloromethane	<0.0250		µg/L	EPA 8260B	0.5	0.0250	0.050	09/23/19	3:01	JEN
1,2-Dibromoethane (EDB)	<0.0100		µg/L	EPA 8260B	0.5	0.0100	0.050	09/23/19	3:01	JEN
1,2-Dibromo-3-Chloropropane	<0.0100		µg/L	EPA 8260B	0.5	0.0100	0.050	09/23/19	3:01	JEN
Dibromomethane	<0.0250		µg/L	EPA 8260B	0.5	0.0250	0.050	09/23/19	3:01	JEN
1,2-Dichlorobenzene	<0.0250		µg/L	EPA 8260B	0.5	0.0250	0.050	09/23/19	3:01	JEN
1,3-Dichlorobenzene	<0.0250		µg/L	EPA 8260B	0.5	0.0250	0.050	09/23/19	3:01	JEN
1,4-Dichlorobenzene	<0.0250		µg/L	EPA 8260B	0.5	0.0250	0.050	09/23/19	3:01	JEN
Dichlorodifluoromethane	<0.0250		µg/L	EPA 8260B	0.5	0.0250	0.050	09/23/19	3:01	JEN
1,1-Dichloroethane	<0.0250		µg/L	EPA 8260B	0.5	0.0250	0.050	09/23/19	3:01	JEN
1,2-Dichloroethane	<0.0250		µg/L	EPA 8260B	0.5	0.0250	0.050	09/23/19	3:01	JEN
1,1-Dichloroethene	<0.0250		µg/L	EPA 8260B	0.5	0.0250	0.050	09/23/19	3:01	JEN
cis-1,2-Dichloroethene	<0.0250		µg/L	EPA 8260B	0.5	0.0250	0.050	09/23/19	3:01	JEN
trans-1,2-Dichloroethene	<0.0250		µg/L	EPA 8260B	0.5	0.0250	0.050	09/23/19	3:01	JEN
1,2-Dichloropropane	<0.0250		µg/L	EPA 8260B	0.5	0.0250	0.050	09/23/19	3:01	JEN

The data and information on this, and other accompanying documents, represent only the sample(s) analyzed and is rendered upon condition that it is not to be reproduced, wholly or in part, for advertising or other purposes without approval from the laboratory.

USDA-EPA-NIOSH Testing Food Sanitation Consulting Chemical and Microbiological Analyses and Research

F.4-880



# A & R Laboratories, Inc.

1650 S. GROVE AVE., SUITE C

ONTARIO, CA 91761

951-779-0310

www.arlaboratories.com

FAX 951-779-0344

office@arlaboratories.com

FDA#	2030513
LA City#	10261
ELAP#s	2789
	2790
	2122

CHEMISTRY · MICROBIOLOGY · FOOD SAFETY · MOBILE LABORATORIES  
FOOD · COSMETICS · WATER · SOIL · SOIL VAPOR · WASTES

## CERTIFICATE OF ANALYSIS

1909-00173

Date Reported 09/27/19

Date Received 09/23/19

Invoice No. 86916

Cust # P135

Permit Number

Customer P.O.

### PLACEWORKS

DENISE CLENDENING

2850 INLAND EMPIRE BLVD.

SUITE B

ONTARIO, CA 91764

Project: NW Corver of 14th St. &amp; Park Ave., Riverside, CA 92507

Analysis	Result	Qual	Units	Method	DF	MDL	RL	Date	Time	Tech
Sample: 010 <b>SG5-15</b>								Date & Time Sampled:	09/23/19	@ 14:52
Sample Matrix: <b>Soil Vapor</b>										
Purge Volume Sampled: <b>3</b>										
.....continued										
1,3-Dichloropropane	<0.0250		µg/L	EPA 8260B	0.5	0.0250	0.050	09/23/19	3:01	JEN
2,2-Dichloropropane	<0.0250		µg/L	EPA 8260B	0.5	0.0250	0.050	09/23/19	3:01	JEN
1,1-Dichloropropene	<0.0250		µg/L	EPA 8260B	0.5	0.0250	0.050	09/23/19	3:01	JEN
cis-1,3-Dichloropropene	<0.0250		µg/L	EPA 8260B	0.5	0.0250	0.050	09/23/19	3:01	JEN
trans-1,3-Dichloropropene	<0.0250		µg/L	EPA 8260B	0.5	0.0250	0.050	09/23/19	3:01	JEN
Diisopropyl Ether (DiPE)	<0.0250		µg/L	EPA 8260B	0.5	0.0250	0.050	09/23/19	3:01	JEN
Ethylbenzene	<0.0250		µg/L	EPA 8260B	0.5	0.0250	0.050	09/23/19	3:01	JEN
Ethyl-t-Butyl Ether (EtBE)	<0.0250		µg/L	EPA 8260B	0.5	0.0250	0.050	09/23/19	3:01	JEN
Hexachlorobutadiene	<0.0250		µg/L	EPA 8260B	0.5	0.0250	0.050	09/23/19	3:01	JEN
2-Hexanone	<0.2500		µg/L	EPA 8260B	0.5	0.2500	0.50	09/23/19	3:01	JEN
Isopropylbenzene	<0.0250		µg/L	EPA 8260B	0.5	0.0250	0.050	09/23/19	3:01	JEN
4-Isopropyltoluene	<0.0250		µg/L	EPA 8260B	0.5	0.0250	0.050	09/23/19	3:01	JEN
Methylene Chloride	<0.0250		µg/L	EPA 8260B	0.5	0.0250	0.05	09/23/19	3:01	JEN
4-Methyl-2-Pentanone (MIBK)	<0.2500		µg/L	EPA 8260B	0.5	0.2500	0.50	09/23/19	3:01	JEN
Methyl-t-butyl Ether (MtBE)	<0.0250		µg/L	EPA 8260B	0.5	0.0250	0.050	09/23/19	3:01	JEN
Naphthalene	<0.0160		µg/L	EPA 8260B	0.5	0.0160	0.025	09/23/19	3:01	JEN
n-Propylbenzene	<0.0250		µg/L	EPA 8260B	0.5	0.0250	0.050	09/23/19	3:01	JEN
Styrene	<0.0250		µg/L	EPA 8260B	0.5	0.0250	0.050	09/23/19	3:01	JEN
1,1,1,2-Tetrachloroethane	<0.0250		µg/L	EPA 8260B	0.5	0.0250	0.050	09/23/19	3:01	JEN
1,1,2,2-Tetrachloroethane	<0.0250		µg/L	EPA 8260B	0.5	0.0250	0.050	09/23/19	3:01	JEN
Tetrachloroethene	<0.0250		µg/L	EPA 8260B	0.5	0.0250	0.050	09/23/19	3:01	JEN
Toluene	<b>0.040</b>	J	µg/L	EPA 8260B	0.5	0.0250	0.050	09/23/19	3:01	JEN
1,2,3-Trichlorobenzene	<0.0250		µg/L	EPA 8260B	0.5	0.0250	0.050	09/23/19	3:01	JEN
1,2,4-Trichlorobenzene	<0.0250		µg/L	EPA 8260B	0.5	0.0250	0.050	09/23/19	3:01	JEN
1,1,1-Trichloroethane	<0.0250		µg/L	EPA 8260B	0.5	0.0250	0.050	09/23/19	3:01	JEN
1,1,2-Trichloroethane	<0.0250		µg/L	EPA 8260B	0.5	0.0250	0.050	09/23/19	3:01	JEN
Trichloroethene	<0.0250		µg/L	EPA 8260B	0.5	0.0250	0.050	09/23/19	3:01	JEN
1,2,3-Trichloropropane	<0.0100		µg/L	EPA 8260B	0.5	0.0100	0.050	09/23/19	3:01	JEN
Trichlorofluoromethane	<0.0250		µg/L	EPA 8260B	0.5	0.0250	0.050	09/23/19	3:01	JEN
Trichlorotrifluoroethane	<0.0250		µg/L	EPA 8260B	0.5	0.0250	0.050	09/23/19	3:01	JEN

The data and information on this, and other accompanying documents, represent only the sample(s) analyzed and is rendered upon condition that it is not to be reproduced, wholly or in part, for advertising or other purposes without approval from the laboratory.

USDA-EPA-NIOSH Testing Food Sanitation Consulting Chemical and Microbiological Analyses and Research

F.4-881



# A & R Laboratories, Inc.

1650 S. GROVE AVE., SUITE C

ONTARIO, CA 91761

951-779-0310

www.arlaboratories.com

FAX 951-779-0344

office@arlaboratories.com

FDA#	2030513
LA City#	10261
ELAP#s	2789
	2790
	2122

CHEMISTRY · MICROBIOLOGY · FOOD SAFETY · MOBILE LABORATORIES  
FOOD · COSMETICS · WATER · SOIL · SOIL VAPOR · WASTES

## CERTIFICATE OF ANALYSIS

1909-00173

Date Reported 09/27/19

Date Received 09/23/19

Invoice No. 86916

Cust # P135

Permit Number

Customer P.O.

### PLACEWORKS

DENISE CLENDENING

2850 INLAND EMPIRE BLVD.

SUITE B

ONTARIO, CA 91764

Project: NW Corver of 14th St. &amp; Park Ave., Riverside, CA 92507

Analysis	Result	Qual	Units	Method	DF	MDL	RL	Date	Time	Tech
Sample: 010 <b>SG5-15</b> Date & Time Sampled: 09/23/19 @ 14:52										
Sample Matrix: <b>Soil Vapor</b>										
Purge Volume Sampled: <b>3</b>										
.....continued										
1,2,4-Trimethylbenzene	<0.0250		µg/L	EPA 8260B	0.5	0.0250	0.050	09/23/19	3:01	JEN
1,3,5-Trimethylbenzene	<0.0250		µg/L	EPA 8260B	0.5	0.0250	0.050	09/23/19	3:01	JEN
Vinyl Chloride	<0.0040		µg/L	EPA 8260B	0.5	0.0040	0.025	09/23/19	3:01	JEN
m,p-Xylenes	<0.0500		µg/L	EPA 8260B	0.5	0.0500	0.10	09/23/19	3:01	JEN
o-Xylene	<0.0250		µg/L	EPA 8260B	0.5	0.0250	0.050	09/23/19	3:01	JEN
[VOC Vapor Sampling Tracer]										
Isopropanol (IPA)	<0.2500		µg/L	EPA 8260B	0.5	0.2500	0.50	09/23/19	3:01	JEN
[VOC Surrogates]										
Dibromofluoromethane	104		%REC	EPA 8260B			70-130	09/23/19	3:01	JEN
Toluene-D8	99		%REC	EPA 8260B			70-130	09/23/19	3:01	JEN
Bromofluorobenzene	102		%REC	EPA 8260B			70-130	09/23/19	3:01	JEN
Sample: 011 <b>SG5-15 DUP</b> Date & Time Sampled: 09/23/19 @ 14:52										
Sample Matrix: <b>Soil Vapor</b>										
Purge Volume Sampled: <b>3</b>										
[TPH Gasoline by GCMS]										
C4-C12	<2.5000		µg/L	LUFT GCMS	0.5	2.5000	5.0	09/23/19	3:28	KZ
[VOCs by GCMS]										
Acetone	<0.2500		µg/L	EPA 8260B	0.5	0.2500	0.50	09/23/19	3:28	JEN
t-Amyl Methyl Ether (TAME)	<0.0250		µg/L	EPA 8260B	0.5	0.0250	0.050	09/23/19	3:28	JEN
Benzene	<0.0180		µg/L	EPA 8260B	0.5	0.0180	0.025	09/23/19	3:28	JEN
Bromobenzene	<0.0250		µg/L	EPA 8260B	0.5	0.0250	0.050	09/23/19	3:28	JEN
Bromochloromethane	<0.0250		µg/L	EPA 8260B	0.5	0.0250	0.050	09/23/19	3:28	JEN
Bromodichloromethane	<0.0250		µg/L	EPA 8260B	0.5	0.0250	0.050	09/23/19	3:28	JEN
Bromoform	<0.0250		µg/L	EPA 8260B	0.5	0.0250	0.050	09/23/19	3:28	JEN
Bromomethane	<0.0250		µg/L	EPA 8260B	0.5	0.0250	0.050	09/23/19	3:28	JEN
t-Butanol (TBA)	<0.2500		µg/L	EPA 8260B	0.5	0.2500	0.50	09/23/19	3:28	JEN
2-Butanone (MEK)	<0.2500		µg/L	EPA 8260B	0.5	0.2500	0.50	09/23/19	3:28	JEN
n-Butylbenzene	<0.0250		µg/L	EPA 8260B	0.5	0.0250	0.050	09/23/19	3:28	JEN
sec-Butylbenzene	<0.0250		µg/L	EPA 8260B	0.5	0.0250	0.050	09/23/19	3:28	JEN

The data and information on this, and other accompanying documents, represent only the sample(s) analyzed and is rendered upon condition that it is not to be reproduced, wholly or in part, for advertising or other purposes without approval from the laboratory.

USDA-EPA-NIOSH Testing Food Sanitation Consulting Chemical and Microbiological Analyses and Research

F.4-882



# A & R Laboratories, Inc.

1650 S. GROVE AVE., SUITE C

ONTARIO, CA 91761

951-779-0310

www.arlaboratories.com

FAX 951-779-0344

office@arlaboratories.com

FDA#	2030513
LA City#	10261
ELAP#s	2789
	2790
	2122

CHEMISTRY · MICROBIOLOGY · FOOD SAFETY · MOBILE LABORATORIES  
FOOD · COSMETICS · WATER · SOIL · SOIL VAPOR · WASTES

## CERTIFICATE OF ANALYSIS

1909-00173

Date Reported 09/27/19

Date Received 09/23/19

Invoice No. 86916

Cust # P135

Permit Number

Customer P.O.

### PLACEWORKS

DENISE CLENDENING

2850 INLAND EMPIRE BLVD.

SUITE B

ONTARIO, CA 91764

Project: NW Corver of 14th St. &amp; Park Ave., Riverside, CA 92507

Analysis	Result	Qual	Units	Method	DF	MDL	RL	Date	Time	Tech
Sample: 011 <b>SG5-15 DUP</b>								Date & Time Sampled: 09/23/19	@ 14:52	
Sample Matrix: <b>Soil Vapor</b>										
Purge Volume Sampled: <b>3</b>										
.....continued										
tert-Butylbenzene	<0.0250		µg/L	EPA 8260B	0.5	0.0250	0.050	09/23/19	3:28	JEN
Carbon Disulfide	<0.2500		µg/L	EPA 8260B	0.5	0.2500	0.50	09/23/19	3:28	JEN
Carbon Tetrachloride	<0.0125		µg/L	EPA 8260B	0.5	0.0125	0.025	09/23/19	3:28	JEN
Chlorobenzene	<0.0250		µg/L	EPA 8260B	0.5	0.0250	0.050	09/23/19	3:28	JEN
Chloroethane	<0.0250		µg/L	EPA 8260B	0.5	0.0250	0.050	09/23/19	3:28	JEN
Chloroform	<0.0250		µg/L	EPA 8260B	0.5	0.0250	0.050	09/23/19	3:28	JEN
Chloromethane	<0.0250		µg/L	EPA 8260B	0.5	0.0250	0.050	09/23/19	3:28	JEN
2-Chlorotoluene	<0.0250		µg/L	EPA 8260B	0.5	0.0250	0.050	09/23/19	3:28	JEN
4-Chlorotoluene	<0.0250		µg/L	EPA 8260B	0.5	0.0250	0.050	09/23/19	3:28	JEN
Dibromochloromethane	<0.0250		µg/L	EPA 8260B	0.5	0.0250	0.050	09/23/19	3:28	JEN
1,2-Dibromoethane (EDB)	<0.0100		µg/L	EPA 8260B	0.5	0.0100	0.050	09/23/19	3:28	JEN
1,2-Dibromo-3-Chloropropane	<0.0100		µg/L	EPA 8260B	0.5	0.0100	0.050	09/23/19	3:28	JEN
Dibromomethane	<0.0250		µg/L	EPA 8260B	0.5	0.0250	0.050	09/23/19	3:28	JEN
1,2-Dichlorobenzene	<0.0250		µg/L	EPA 8260B	0.5	0.0250	0.050	09/23/19	3:28	JEN
1,3-Dichlorobenzene	<0.0250		µg/L	EPA 8260B	0.5	0.0250	0.050	09/23/19	3:28	JEN
1,4-Dichlorobenzene	<0.0250		µg/L	EPA 8260B	0.5	0.0250	0.050	09/23/19	3:28	JEN
Dichlorodifluoromethane	<0.0250		µg/L	EPA 8260B	0.5	0.0250	0.050	09/23/19	3:28	JEN
1,1-Dichloroethane	<0.0250		µg/L	EPA 8260B	0.5	0.0250	0.050	09/23/19	3:28	JEN
1,2-Dichloroethane	<0.0250		µg/L	EPA 8260B	0.5	0.0250	0.050	09/23/19	3:28	JEN
1,1-Dichloroethene	<0.0250		µg/L	EPA 8260B	0.5	0.0250	0.050	09/23/19	3:28	JEN
cis-1,2-Dichloroethene	<0.0250		µg/L	EPA 8260B	0.5	0.0250	0.050	09/23/19	3:28	JEN
trans-1,2-Dichloroethene	<0.0250		µg/L	EPA 8260B	0.5	0.0250	0.050	09/23/19	3:28	JEN
1,2-Dichloropropane	<0.0250		µg/L	EPA 8260B	0.5	0.0250	0.050	09/23/19	3:28	JEN
1,3-Dichloropropane	<0.0250		µg/L	EPA 8260B	0.5	0.0250	0.050	09/23/19	3:28	JEN
2,2-Dichloropropane	<0.0250		µg/L	EPA 8260B	0.5	0.0250	0.050	09/23/19	3:28	JEN
1,1-Dichloropropene	<0.0250		µg/L	EPA 8260B	0.5	0.0250	0.050	09/23/19	3:28	JEN
cis-1,3-Dichloropropene	<0.0250		µg/L	EPA 8260B	0.5	0.0250	0.050	09/23/19	3:28	JEN
trans-1,3-Dichloropropene	<0.0250		µg/L	EPA 8260B	0.5	0.0250	0.050	09/23/19	3:28	JEN
Diisopropyl Ether (DIPE)	<0.0250		µg/L	EPA 8260B	0.5	0.0250	0.050	09/23/19	3:28	JEN
Ethylbenzene	<0.0250		µg/L	EPA 8260B	0.5	0.0250	0.050	09/23/19	3:28	JEN

The data and information on this, and other accompanying documents, represent only the sample(s) analyzed and is rendered upon condition that it is not to be reproduced, wholly or in part, for advertising or other purposes without approval from the laboratory.

USDA-EPA-NIOSH Testing Food Sanitation Consulting Chemical and Microbiological Analyses and Research

F.4-883



# A & R Laboratories, Inc.

1650 S. GROVE AVE., SUITE C

ONTARIO, CA 91761

951-779-0310

www.arlaboratories.com

FAX 951-779-0344

office@arlaboratories.com

FDA#	2030513
LA City#	10261
ELAP#'s	2789
	2790
	2122

CHEMISTRY · MICROBIOLOGY · FOOD SAFETY · MOBILE LABORATORIES  
FOOD · COSMETICS · WATER · SOIL · SOIL VAPOR · WASTES

## CERTIFICATE OF ANALYSIS

1909-00173

Date Reported 09/27/19

Date Received 09/23/19

Invoice No. 86916

Cust # P135

Permit Number

Customer P.O.

### PLACEWORKS

DENISE CLENDENING

2850 INLAND EMPIRE BLVD.

SUITE B

ONTARIO, CA 91764

Project: NW Corver of 14th St. &amp; Park Ave., Riverside, CA 92507

Analysis	Result	Qual	Units	Method	DF	MDL	RL	Date	Time	Tech
Sample: 011 <b>SG5-15 DUP</b>								Date & Time Sampled: 09/23/19	@ 14:52	
Sample Matrix: <b>Soil Vapor</b>										
Purge Volume Sampled: <b>3</b>										
.....continued										
Ethyl-t-Butyl Ether (EtBE)	<0.0250		µg/L	EPA 8260B	0.5	0.0250	0.050	09/23/19	3:28	JEN
Hexachlorobutadiene	<0.0250		µg/L	EPA 8260B	0.5	0.0250	0.050	09/23/19	3:28	JEN
2-Hexanone	<0.2500		µg/L	EPA 8260B	0.5	0.2500	0.50	09/23/19	3:28	JEN
Isopropylbenzene	<0.0250		µg/L	EPA 8260B	0.5	0.0250	0.050	09/23/19	3:28	JEN
4-Isopropyltoluene	<0.0250		µg/L	EPA 8260B	0.5	0.0250	0.050	09/23/19	3:28	JEN
Methylene Chloride	<0.0250		µg/L	EPA 8260B	0.5	0.0250	0.05	09/23/19	3:28	JEN
4-Methyl-2-Pentanone (MIBK)	<0.2500		µg/L	EPA 8260B	0.5	0.2500	0.50	09/23/19	3:28	JEN
Methyl-t-butyl Ether (MtBE)	<0.0250		µg/L	EPA 8260B	0.5	0.0250	0.050	09/23/19	3:28	JEN
Naphthalene	<0.0160		µg/L	EPA 8260B	0.5	0.0160	0.025	09/23/19	3:28	JEN
n-Propylbenzene	<0.0250		µg/L	EPA 8260B	0.5	0.0250	0.050	09/23/19	3:28	JEN
Styrene	<0.0250		µg/L	EPA 8260B	0.5	0.0250	0.050	09/23/19	3:28	JEN
1,1,1,2-Tetrachloroethane	<0.0250		µg/L	EPA 8260B	0.5	0.0250	0.050	09/23/19	3:28	JEN
1,1,2,2-Tetrachloroethane	<0.0250		µg/L	EPA 8260B	0.5	0.0250	0.050	09/23/19	3:28	JEN
Tetrachloroethene	<0.0250		µg/L	EPA 8260B	0.5	0.0250	0.050	09/23/19	3:28	JEN
Toluene	<0.0250		µg/L	EPA 8260B	0.5	0.0250	0.050	09/23/19	3:28	JEN
1,2,3-Trichlorobenzene	<0.0250		µg/L	EPA 8260B	0.5	0.0250	0.050	09/23/19	3:28	JEN
1,2,4-Trichlorobenzene	<0.0250		µg/L	EPA 8260B	0.5	0.0250	0.050	09/23/19	3:28	JEN
1,1,1-Trichloroethane	<0.0250		µg/L	EPA 8260B	0.5	0.0250	0.050	09/23/19	3:28	JEN
1,1,2-Trichloroethane	<0.0250		µg/L	EPA 8260B	0.5	0.0250	0.050	09/23/19	3:28	JEN
Trichloroethene	<0.0250		µg/L	EPA 8260B	0.5	0.0250	0.050	09/23/19	3:28	JEN
1,2,3-Trichloropropane	<0.0100		µg/L	EPA 8260B	0.5	0.0100	0.050	09/23/19	3:28	JEN
Trichlorofluoromethane	<0.0250		µg/L	EPA 8260B	0.5	0.0250	0.050	09/23/19	3:28	JEN
Trichlorotrifluoroethane	<0.0250		µg/L	EPA 8260B	0.5	0.0250	0.050	09/23/19	3:28	JEN
1,2,4-Trimethylbenzene	<0.0250		µg/L	EPA 8260B	0.5	0.0250	0.050	09/23/19	3:28	JEN
1,3,5-Trimethylbenzene	<0.0250		µg/L	EPA 8260B	0.5	0.0250	0.050	09/23/19	3:28	JEN
Vinyl Chloride	<0.0040		µg/L	EPA 8260B	0.5	0.0040	0.025	09/23/19	3:28	JEN
m,p-Xylenes	<0.0500		µg/L	EPA 8260B	0.5	0.0500	0.10	09/23/19	3:28	JEN
o-Xylene	<0.0250		µg/L	EPA 8260B	0.5	0.0250	0.050	09/23/19	3:28	JEN
[VOC Vapor Sampling Tracer]										
Isopropanol (IPA)	<0.2500		µg/L	EPA 8260B	0.5	0.2500	0.50	09/23/19	3:28	JEN

The data and information on this, and other accompanying documents, represent only the sample(s) analyzed and is rendered upon condition that it is not to be reproduced, wholly or in part, for advertising or other purposes without approval from the laboratory.

USDA-EPA-NIOSH Testing Food Sanitation Consulting Chemical and Microbiological Analyses and Research

F.4-884



# A & R Laboratories, Inc.

1650 S. GROVE AVE., SUITE C

ONTARIO, CA 91761

951-779-0310

www.arlaboratories.com

FAX 951-779-0344

office@arlaboratories.com

FDA#	2030513
LA City#	10261
ELAP#s	2789
	2790
	2122

CHEMISTRY · MICROBIOLOGY · FOOD SAFETY · MOBILE LABORATORIES  
FOOD · COSMETICS · WATER · SOIL · SOIL VAPOR · WASTES

## CERTIFICATE OF ANALYSIS

1909-00173

Date Reported	09/27/19
Date Received	09/23/19
Invoice No.	86916
Cust #	P135
Permit Number	
Customer P.O.	

**PLACEWORKS**  
**DENISE CLENDENING**  
**2850 INLAND EMPIRE BLVD.**  
**SUITE B**  
**ONTARIO, CA 91764**

**Project: NW Corver of 14th St. & Park Ave., Riverside, CA 92507**

Analysis	Result	Qual	Units	Method	DF	MDL	RL	Date	Time	Tech
Sample: 011 <b>SG5-15 DUP</b>								Date & Time Sampled:	09/23/19	@ 14:52
Sample Matrix: <b>Soil Vapor</b>										
Purge Volume Sampled: <b>3</b>										
.....continued										
[VOC Surrogates]										
Dibromofluoromethane	106	%REC		EPA 8260B			70-130	09/23/19	3:28	JEN
Toluene-D8	99	%REC		EPA 8260B			70-130	09/23/19	3:28	JEN
Bromofluorobenzene	103	%REC		EPA 8260B			70-130	09/23/19	3:28	JEN

**Respectfully Submitted:**

*Ken Zheng*  
Ken Zheng - President

### QUALIFIERS

B = Detected in the associated Method Blank at a concentration above the routine RL.  
B1 = BOD dilution water is over specifications . The reported result may be biased high.  
D = Surrogate recoveries are not calculated due to sample dilution.  
E = Estimated value; Value exceeds calibration level of instrument.  
H = Analyte was prepared and/or analyzed outside of the analytical method holding time  
I = Matrix Interference.  
J = Analyte concentration detected between RL and MDL.  
Q = One or more quality control criteria did not meet specifications. See Comments for further explanation.  
S = Customer provided specification limit exceeded.

### ABBREVIATIONS

DF = Dilution Factor  
RL = Reporting Limit, Adjusted by DF  
MDL = Method Detection Limit, Adjusted by DF  
Qual = Qualifier  
Tech = Technician

*As regulatory limits change frequently, A & R Laboratories advises the recipient of this report to confirm such limits with the appropriate federal, state, or local authorities before acting in reliance on the regulatory limits provided.*

*For any feedback concerning our services, please contact Jenny Jiang, Project Manager at 951.779.0310. You may also contact Ken Zheng, President at office@arlaboratories.com.*



# A & R Laboratories, Inc.

1650 S. GROVE AVE., SUITE C  
 ONTAIRO, CA 91761  
 951-779-0310 FAX 951-779-0344  
 www.arlaboratories.com office@arlaboratories.com

FDA#	2030513
LA City#	10261
ELAP#s	2789
	2790
	2122

CHEMISTRY · MICROBIOLOGY · FOOD SAFETY · MOBILE LABORATORIES  
 FOOD · COSMETICS · WATER · SOIL · SOIL VAPOR · WASTES

## QUALITY CONTROL DATA REPORT

PLACEWORKS  
 ONTARIO, CA 91764

1909-00173

Date Reported 09/27/2019  
 Date Received 09/23/2019  
 Date Sampled 09/23/2019  
 Invoice No. 86916  
 Customer # P135  
 Customer P.O.

Project: NW Corver of 14th St. & Park Ave., Riverside, CA  
 92507

**Method # EPA 8260B**

QC Reference # 84811 Date Analyzed: 9/23/2019 Technician: JEN

Samples 001 002 003 004 005 006 007 008 009 010 011

**Results**

	LCS %REC	LCS %DUP	LCS %RPD	BLKSRR% REC
1,1-Dichloroethene	84	88	4.0	
Benzene	108	104	5.0	
Bromofluorobenzene				98
Chlorobenzene	118	106	9.8	
Dibromofluoromethan				96
Toluene	114	98	15.2	
Toluene-D8				97
Trichloroethene	114	104	9.0	

**Control Ranges**

LCS %REC	LCS %RPD	BLKSRR%REC
70 - 130	0 - 25	
70 - 130	0 - 25	
		50 - 150
70 - 130	0 - 25	
		50 - 150
70 - 130	0 - 25	
		50 - 150
70 - 130	0 - 25	

**Method # LUFT GCMS**

QC Reference # 84829 Date Analyzed: 9/23/2019 Technician: KZ

Samples 001 002 003 004 005 006 007 008 009 010 011

**Results**

	LCS %REC
C4-C12	95

**Control Ranges**

LCS %REC
70 - 130





# A & R Laboratories, Inc.

1650 S. GROVE AVE., SUITE C  
ONTAIRO, CA 91761

951-779-0310  
www.arlaboratories.com

FAX 951-779-0344  
office@arlaboratories.com

FDA# 2030513  
LA City# 10261  
ELAP#s 2789  
2790  
2122

CHEMISTRY · MICROBIOLOGY · FOOD SAFETY · MOBILE LABORATORIES  
FOOD · COSMETICS · WATER · SOIL · SOIL VAPOR · WASTES

## QUALITY CONTROL DATA REPORT

PLACEWORKS

1909-00173

Date Reported 09/27/2019

Date Received 09/23/2019

Date Sampled 09/23/2019

Project: NW Corver of 14th St. & Park Ave., Riverside, CA 92507

### Method blank results

Ref	Test Name	Result	Qualif	Units	MDL	Ref	Test Name	Result	Qualif	Units	MDL
84811	Acetone	<0.2500		µg/L	0.2500		Isopropylbenzene	<0.0250		µg/L	0.0250
	t-Amyl Methyl Ether (TAME)	<0.0250		µg/L	0.0250		4-Isopropyltoluene	<0.0250		µg/L	0.0250
	Benzene	<0.0180		µg/L	0.0180		Methylene Chloride	<0.0250		µg/L	0.0250
	Bromobenzene	<0.0250		µg/L	0.0250		4-Methyl-2-Pentanone (MIBK)	<0.2500		µg/L	0.2500
	Bromochloromethane	<0.0250		µg/L	0.0250		Methyl-t-butyl Ether (MtBE)	<0.0250		µg/L	0.0250
	Bromodichloromethane	<0.0250		µg/L	0.0250		Naphthalene	<0.0160		µg/L	0.0160
	Bromoform	<0.0250		µg/L	0.0250		n-Propylbenzene	<0.0250		µg/L	0.0250
	Bromomethane	<0.0250		µg/L	0.0250		Styrene	<0.0250		µg/L	0.0250
	t-Butanol (TBA)	<0.2500		µg/L	0.2500		1,1,1,2-Tetrachloroethane	<0.0250		µg/L	0.0250
	2-Butanone (MEK)	<0.2500		µg/L	0.2500		1,1,2,2-Tetrachloroethane	<0.0250		µg/L	0.0250
	n-Butylbenzene	<0.0250		µg/L	0.0250		Tetrachloroethene	<0.0250		µg/L	0.0250
	sec-Butylbenzene	<0.0250		µg/L	0.0250		Toluene	<0.0250		µg/L	0.0250
	tert-Butylbenzene	<0.0250		µg/L	0.0250		1,2,3-Trichlorobenzene	<0.0250		µg/L	0.0250
	Carbon Disulfide	<0.2500		µg/L	0.2500		1,2,4-Trichlorobenzene	<0.0250		µg/L	0.0250
	Carbon Tetrachloride	<0.0125		µg/L	0.0125		1,1,1-Trichloroethane	<0.0250		µg/L	0.0250
	Chlorobenzene	<0.0250		µg/L	0.0250		1,1,2-Trichloroethane	<0.0250		µg/L	0.0250
	Chloroethane	<0.0250		µg/L	0.0250		Trichloroethene	<0.0250		µg/L	0.0250
	Chloroform	<0.0250		µg/L	0.0250		1,2,3-Trichloropropane	<0.0100		µg/L	0.0100
	Chloromethane	<0.0250		µg/L	0.0250		Trichlorofluoromethane	<0.0250		µg/L	0.0250
	2-Chlorotoluene	<0.0250		µg/L	0.0250		Trichlorotrifluoroethane	<0.0250		µg/L	0.0250
	4-Chlorotoluene	<0.0250		µg/L	0.0250		1,2,4-Trimethylbenzene	<0.0250		µg/L	0.0250
	Dibromochloromethane	<0.0250		µg/L	0.0250		1,3,5-Trimethylbenzene	<0.0250		µg/L	0.0250
	1,2-Dibromoethane (EDB)	<0.0100		µg/L	0.0100		Vinyl Chloride	<0.0040		µg/L	0.0040
	1,2-Dibromo-3-Chloropropane	<0.0100		µg/L	0.0100		m,p-Xylenes	<0.0500		µg/L	0.0500
	Dibromomethane	<0.0250		µg/L	0.0250		o-Xylene	<0.0250		µg/L	0.0250
	1,2-Dichlorobenzene	<0.0250		µg/L	0.0250		Isopropanol (IPA)	<0.2500		µg/L	0.2500
	1,3-Dichlorobenzene	<0.0250		µg/L	0.0250	84829	C4-C12	<5		µg/L	5
	1,4-Dichlorobenzene	<0.0250		µg/L	0.0250						
	Dichlorodifluoromethane	<0.0250		µg/L	0.0250						
	1,1-Dichloroethane	<0.0250		µg/L	0.0250						
	1,2-Dichloroethane	<0.0250		µg/L	0.0250						
	1,1-Dichloroethene	<0.0250		µg/L	0.0250						
	cis-1,2-Dichloroethene	<0.0250		µg/L	0.0250						
	trans-1,2-Dichloroethene	<0.0250		µg/L	0.0250						
	1,2-Dichloropropane	<0.0250		µg/L	0.0250						
	1,3-Dichloropropane	<0.0250		µg/L	0.0250						
	2,2-Dichloropropane	<0.0250		µg/L	0.0250						
	1,1-Dichloropropene	<0.0250		µg/L	0.0250						
	cis-1,3-Dichloropropene	<0.0250		µg/L	0.0250						
	trans-1,3-Dichloropropene	<0.0250		µg/L	0.0250						
	Diisopropyl Ether (DIPE)	<0.0250		µg/L	0.0250						
	Ethylbenzene	<0.0250		µg/L	0.0250						
	Ethyl-t-Butyl Ether (EtBE)	<0.0250		µg/L	0.0250						
	Hexachlorobutadiene	<0.0250		µg/L	0.0250						
	2-Hexanone	<0.2500		µg/L	0.2500						



# A & R Laboratories, Inc.

1650 S. GROVE AVE., SUITE C  
ONTAIRO, CA 91761

951-779-0310  
www.arlaboratories.com

FAX 951-779-0344  
office@arlaboratories.com

FDA#	2030513
LA City#	10261
ELAP#s	2789
	2790
	2122

CHEMISTRY · MICROBIOLOGY · FOOD SAFETY · MOBILE LABORATORIES  
FOOD · COSMETICS · WATER · SOIL · SOIL VAPOR · WASTES

## QUALITY CONTROL DATA REPORT

PLACEWORKS

**1909-00173**

**Date Reported 09/27/2019**

**Date Received 09/23/2019**

**Date Sampled 09/23/2019**

**Project: NW Corver of 14th St. & Park Ave., Riverside, CA 92507**

*Respectfully Submitted:*

Ken Zheng - President

*For any feedback concerning our services, please contact Jenny Jiang, Project Manager at 951.779.0310. You may also contact Ken Zheng, President at office@arlaboratories.com.*



# A & R Laboratories

1650 S. Grove Ave., Ste C, Ontario, CA 91761  
 Tel: 951-779-0310 / 909-781-6335 Fax: 951-779-0344  
 E-mail: office@arlaboratories.com

# CHAIN OF CUSTODY

A &amp; R Work Order #:

1909-173

Page 1 of 1

Client Name <b>Placemarks</b>				<input type="checkbox"/> Chilled		<b>Analyses Requested</b>										Turn Around Time Requested							
E-mail <b>mwatson@placemarks.com</b>				<input checked="" type="checkbox"/> Intact												8 12 24 48 Hours							
Address <b>2850 INLAND EMPIRE BLVD, STE. B, ONTARIO, CA 91764</b>				<input type="checkbox"/> Seal		Rush																	
Report Attention <b>MIKE W.</b>		Phone # <b>909.989.4449</b>		Sampled By <b>KZ</b>		Normal																	
Project No./ Name		Project Site <b>14th St. &amp; Park Ave. Riverside, CA</b>				Remarks																	
Lab # (Lab use)	Client Sample ID	Sample Collection		Matrix Type	Sample Preserve	No., type* & size of container	EPA8260B (VOCs & Oxygenates)	EPA8260B(BTEX & Oxygenates)	LUFT / 8015 (Gasoline)	LUFT / 8015 (Diesel)	EPA8081A (Organochlorine Pesticides)	EPA 8082 (PCBs)	EPA 8015M (Carbon Chain C4-C40)	EPA 6010B/7000 (CAM 17 Metals)	Micro: Plate Cnt., Coliform, E-Coli								
		Date	Time																				
-1	SG3-5	9/23/19	10:06	Air		250ml G	X	X															3 PV
-2	SG3-15		10:38																				
-3	SG1-5		11:21																				
-4	SG1-15		11:53																				
-5	SG4-5		12:22																				
-6	SG4-15		12:50																				
-7	SG2-15		13:25																				
-8	SG2-15		13:55																				
-9	SG5-5		14:20																				
-10	SG5-15		14:52																				
-11	SG5-15 dup		14:52																				
* Sample ID corrections -- per Mike's request. 9/23/19																							
Relinquished By <b>[Signature]</b>		Company <b>Placemarks</b>		Date <b>9/23/19</b>		Time <b>16:00</b>		Received By <b>[Signature]</b>		Company <b>ARL</b>		Date <b>9/23/19</b>		Time <b>16:00</b>		Note: Samples are discarded 30 days after results are reported unless other arrangements are made.							
Relinquished By		Company		Date		Time		Received By		Company		Date		Time									

Matrix Code: DW=Drinking Water SL=Sludge Preservative Code IC=Ice SH=NaOH  
 GW=Ground Water SS=Soil/Sediment HC=HCl ST=Na2S2O3  
 WW=Waste Water AR=Air HN=HNO3 HS=H2SO4  
 SD=Solid Waste PP=Pure Product  
 \* Sample Container Types: T=Tedlar Air Bag B= Brass Tube E= EnCore  
 G=Glass Container P=Plastic Bottle  
 ST= Steel Tube V=VOA Vial



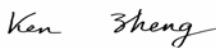
# A & R Laboratories, Inc.

1650 S. GROVE AVE., SUITE C  
 ONTARIO, CA 91761  
 951-779-0310 FAX 951-779-0344  
 www.arlaboratories.com office@arlaboratories.com

FDA#	2030513
LA City#	10261
ELAP#s	2789
	2790
	2122

CHEMISTRY · MICROBIOLOGY · FOOD SAFETY · MOBILE LABORATORIES  
 FOOD · COSMETICS · WATER · SOIL · SOIL VAPOR · WASTES

## CASE NARRATIVE

Authorized Signature Name / Title (print)	Ken Zheng, President
Signature / Date	 Ken Zheng, President 10/04/2019 9:24:02
Laboratory Job No. (Certificate of Analysis No.)	1909-00187
Project Name / No.	EASTSIDE C14/C15 PROPERTIES RIVERSIDE,CA RIV-21.0
Dates Sampled (from/to)	09/23/19 To 09/23/19
Dates Received (from/to)	09/23/19 To 09/23/19
Dates Reported (from/to)	10/04/19 To 10/4/2019
Chains of Custody Received	Yes

Comments:

**Subcontracting**

Organic Analyses  
 No analyses sub-contracted

Inorganic Analyses  
 No analyses sub-contracted

**Sample Condition(s)**

All samples intact

**Positive Results (Organic Compounds)**

Sample	Analyte	Result	Qual Units	RL	Result	Qual Units	RL
C15-12@0.5'	C13-C22	181	mg/Kg	20			



# A & R Laboratories, Inc.

1650 S. GROVE AVE., SUITE C

ONTARIO, CA 91761

951-779-0310

www.arlaboratories.com

FAX 951-779-0344

office@arlaboratories.com

FDA#	2030513
LA City#	10261
ELAP#s	2789
	2790
	2122

CHEMISTRY · MICROBIOLOGY · FOOD SAFETY · MOBILE LABORATORIES  
FOOD · COSMETICS · WATER · SOIL · SOIL VAPOR · WASTES

## CERTIFICATE OF ANALYSIS

1909-00187

**PLACEWORKS**  
**DENISE CLENDENING**  
**2850 INLAND EMPIRE BLVD.**  
**SUITE B**  
**ONTARIO, CA 91764**

**Project: EASTSIDE C14/C15 PROPERTIES RIVERSIDE,CA**

Date Reported 10/04/19  
Date Received 09/23/19  
Invoice No. 86974  
Cust # P135  
Permit Number  
Customer P.O. RIV-21.0

Analysis	Result	Qual	Units	Method	DF	RL	Date	Tech
Sample: 001 <b>SG-3@5.0'</b>							Date & Time Sampled: 09/23/19 @ 7:36	
Sample Matrix: <b>Soil</b>								
[TPH Gasoline (C4-C12)]								
Closed System P&T TPHg Soil	Complete			EPA 5035	1.0		09/25/19	JEN
C4-C12	<0.20		mg/Kg	CA LUFT	1.0	0.20	09/25/19	JEN
[Extractable Hydrocarbons]								
Extraction	Complete			EPA 3550B	1.0		09/25/19	JEN
C13-C22	<10		mg/Kg	EPA 8015B	1.0	10	09/25/19	JEN
C23-C40	<20		mg/Kg	EPA 8015B	1.0	20	09/25/19	JEN
[Surrogate]								
o-Terphenyl (OTP)	128		%REC	EPA 8015B		50-150	09/25/19	JEN
[Metals Title 22 no Hg]								
Metals Acid Digestion	Complete			EPA 3050B	1.0		09/25/19	TLB
Antimony	<1.00		mg/Kg	EPA 6010B	1.0	1.00	09/25/19	TLB
Arsenic	<b>1.55</b>		mg/Kg	EPA 6010B	1.0	1.00	09/25/19	TLB
Barium	<b>85.2</b>		mg/Kg	EPA 6010B	1.0	0.500	09/25/19	TLB
Beryllium	<0.500		mg/Kg	EPA 6010B	1.0	0.500	09/25/19	TLB
Cadmium	<0.500		mg/Kg	EPA 6010B	1.0	0.500	09/25/19	TLB
Chromium	<b>128</b>		mg/Kg	EPA 6010B	1.0	0.500	09/25/19	TLB
Cobalt	<b>6.08</b>		mg/Kg	EPA 6010B	1.0	0.500	09/25/19	TLB
Copper	<b>103</b>		mg/Kg	EPA 6010B	1.0	0.500	09/25/19	TLB
Lead	<b>8.02</b>		mg/Kg	EPA 6010B	1.0	0.500	09/25/19	TLB
Molybdenum	<b>44.7</b>		mg/Kg	EPA 6010B	1.0	0.500	09/25/19	TLB
Nickel	<b>61.8</b>		mg/Kg	EPA 6010B	1.0	0.500	09/25/19	TLB
Selenium	<1.00		mg/Kg	EPA 6010B	1.0	1.00	09/25/19	TLB
Silver	<1.00		mg/Kg	EPA 6010B	1.0	1.00	09/25/19	TLB
Thallium	<1.00		mg/Kg	EPA 6010B	1.0	1.00	09/25/19	TLB
Vanadium	<b>29.8</b>		mg/Kg	EPA 6010B	1.0	0.500	09/25/19	TLB
Zinc	<b>684</b>		mg/Kg	EPA 6010B	1.0	5.00	09/25/19	TLB
[Mercury]								
Mercury Digestion	Complete			EPA 7471A	1.0		09/24/19	KZ
Mercury	<0.20		mg/Kg	EPA 7471A	1.0	0.20	09/24/19	KZ

The data and information on this, and other accompanying documents, represent only the sample(s) analyzed and is rendered upon condition that it is not to be reproduced, wholly or in part, for advertising or other purposes without approval from the laboratory.

USDA-EPA-NIOSH Testing Food Sanitation Consulting Chemical and Microbiological Analyses and Research

F.4-891



# A & R Laboratories, Inc.

1650 S. GROVE AVE., SUITE C

ONTARIO, CA 91761

951-779-0310

www.arlaboratories.com

FAX 951-779-0344

office@arlaboratories.com

FDA#	2030513
LA City#	10261
ELAP#s	2789
	2790
	2122

CHEMISTRY · MICROBIOLOGY · FOOD SAFETY · MOBILE LABORATORIES  
FOOD · COSMETICS · WATER · SOIL · SOIL VAPOR · WASTES

## CERTIFICATE OF ANALYSIS

### 1909-00187

**PLACEWORKS**  
**DENISE CLENDENING**  
**2850 INLAND EMPIRE BLVD.**  
**SUITE B**  
**ONTARIO, CA 91764**

**Project: EASTSIDE C14/C15 PROPERTIES RIVERSIDE,CA**

Date Reported 10/04/19  
Date Received 09/23/19  
Invoice No. 86974  
Cust # P135  
Permit Number  
Customer P.O. RIV-21.0

Analysis	Result	Qual	Units	Method	DF	RL	Date	Tech
Sample: 002 <b>SG-3@15.0'</b>					Date & Time Sampled:		09/23/19	@ 7:45
Sample Matrix: <b>Soil</b>								
[TPH Gasoline (C4-C12)]								
Closed System P&T TPHg Soil	Complete			EPA 5035	1.0		09/25/19	JEN
C4-C12	<0.20		mg/Kg	CA LUFT	1.0	0.20	09/25/19	JEN
[Extractable Hydrocarbons]								
Extraction	Complete			EPA 3550B	1.0		09/25/19	JEN
C13-C22	<10		mg/Kg	EPA 8015B	1.0	10	09/25/19	JEN
C23-C40	<20		mg/Kg	EPA 8015B	1.0	20	09/25/19	JEN
[Surrogate]								
o-Terphenyl (OTP)	90		%REC	EPA 8015B		50-150	09/25/19	JEN
Sample: 003 <b>SG-1@5.0'</b>					Date & Time Sampled:		09/23/19	@ 8:05
Sample Matrix: <b>Soil</b>								
[TPH Gasoline (C4-C12)]								
Closed System P&T TPHg Soil	Complete			EPA 5035	1.0		09/25/19	JEN
C4-C12	<0.20		mg/Kg	CA LUFT	1.0	0.20	09/25/19	JEN
[Extractable Hydrocarbons]								
Extraction	Complete			EPA 3550B	1.0		09/25/19	JEN
C13-C22	<10		mg/Kg	EPA 8015B	1.0	10	09/25/19	JEN
C23-C40	<20		mg/Kg	EPA 8015B	1.0	20	09/25/19	JEN
[Surrogate]								
o-Terphenyl (OTP)	76		%REC	EPA 8015B		50-150	09/25/19	JEN
Sample: 004 <b>SG-1@15.0'</b>					Date & Time Sampled:		09/23/19	@ 8:10
Sample Matrix: <b>Soil</b>								
[TPH Gasoline (C4-C12)]								
Closed System P&T TPHg Soil	Complete			EPA 5035	1.0		09/25/19	JEN
C4-C12	<0.20		mg/Kg	CA LUFT	1.0	0.20	09/25/19	JEN
[Extractable Hydrocarbons]								
Extraction	Complete			EPA 3550B	1.0		09/25/19	JEN
C13-C22	<10		mg/Kg	EPA 8015B	1.0	10	09/25/19	JEN
C23-C40	<20		mg/Kg	EPA 8015B	1.0	20	09/25/19	JEN
[Surrogate]								
o-Terphenyl (OTP)	86		%REC	EPA 8015B		50-150	09/25/19	JEN

The data and information on this, and other accompanying documents, represent only the sample(s) analyzed and is rendered upon condition that it is not to be reproduced, wholly or in part, for advertising or other purposes without approval from the laboratory.



# A & R Laboratories, Inc.

1650 S. GROVE AVE., SUITE C

ONTARIO, CA 91761

951-779-0310

www.arlaboratories.com

FAX 951-779-0344

office@arlaboratories.com

FDA#	2030513
LA City#	10261
ELAP#s	2789
	2790
	2122

CHEMISTRY · MICROBIOLOGY · FOOD SAFETY · MOBILE LABORATORIES  
FOOD · COSMETICS · WATER · SOIL · SOIL VAPOR · WASTES

## CERTIFICATE OF ANALYSIS

### 1909-00187

**PLACEWORKS**  
**DENISE CLENDENING**  
**2850 INLAND EMPIRE BLVD.**  
**SUITE B**  
**ONTARIO, CA 91764**

**Project: EASTSIDE C14/C15 PROPERTIES RIVERSIDE,CA**

Date Reported 10/04/19  
Date Received 09/23/19  
Invoice No. 86974  
Cust # P135  
Permit Number  
Customer P.O. RIV-21.0

Analysis	Result	Qual	Units	Method	DF	RL	Date	Tech
Sample: 004 <b>SG-1@15.0'</b>							Date & Time Sampled: 09/23/19 @ 8:10	
Sample Matrix: <b>Soil</b>								
.....continued								
[Metals Title 22 no Hg]								
Metals Acid Digestion	Complete			EPA 3050B	1.0		09/25/19	TLB
Antimony	<1.00		mg/Kg	EPA 6010B	1.0	1.00	09/25/19	TLB
Arsenic	<1.00		mg/Kg	EPA 6010B	1.0	1.00	09/25/19	TLB
Barium	<b>81.1</b>		mg/Kg	EPA 6010B	1.0	0.500	09/25/19	TLB
Beryllium	<0.500		mg/Kg	EPA 6010B	1.0	0.500	09/25/19	TLB
Cadmium	<0.500		mg/Kg	EPA 6010B	1.0	0.500	09/25/19	TLB
Chromium	<b>10.1</b>		mg/Kg	EPA 6010B	1.0	0.500	09/25/19	TLB
Cobalt	<b>3.66</b>		mg/Kg	EPA 6010B	1.0	0.500	09/25/19	TLB
Copper	<b>4.72</b>		mg/Kg	EPA 6010B	1.0	0.500	09/25/19	TLB
Lead	<b>2.02</b>		mg/Kg	EPA 6010B	1.0	0.500	09/25/19	TLB
Molybdenum	<0.500		mg/Kg	EPA 6010B	1.0	0.500	09/25/19	TLB
Nickel	<b>3.77</b>		mg/Kg	EPA 6010B	1.0	0.500	09/25/19	TLB
Selenium	<1.00		mg/Kg	EPA 6010B	1.0	1.00	09/25/19	TLB
Silver	<1.00		mg/Kg	EPA 6010B	1.0	1.00	09/25/19	TLB
Thallium	<1.00		mg/Kg	EPA 6010B	1.0	1.00	09/25/19	TLB
Vanadium	<b>29.8</b>		mg/Kg	EPA 6010B	1.0	0.500	09/25/19	TLB
Zinc	<b>19.8</b>		mg/Kg	EPA 6010B	1.0	5.00	09/25/19	TLB
[Mercury]								
Mercury Digestion	Complete			EPA 7471A	1.0		09/24/19	KZ
Mercury	<0.20		mg/Kg	EPA 7471A	1.0	0.20	09/24/19	KZ
Sample: 005 <b>SG-4@5.0'</b>							Date & Time Sampled: 09/23/19 @ 8:23	
Sample Matrix: <b>Soil</b>								
[TPH Gasoline (C4-C12)]								
Closed System P&T TPHg Soil	Complete			EPA 5035	1.0		09/25/19	JEN
C4-C12	<0.20		mg/Kg	CA LUFT	1.0	0.20	09/25/19	JEN
[Extractable Hydrocarbons]								
Extraction	Complete			EPA 3550B	1.0		09/25/19	JEN
C13-C22	<10		mg/Kg	EPA 8015B	1.0	10	09/25/19	JEN
C23-C40	<20		mg/Kg	EPA 8015B	1.0	20	09/25/19	JEN

The data and information on this, and other accompanying documents, represent only the sample(s) analyzed and is rendered upon condition that it is not to be reproduced, wholly or in part, for advertising or other purposes without approval from the laboratory.

USDA-EPA-NIOSH Testing Food Sanitation Consulting Chemical and Microbiological Analyses and Research  
F.4-893



# A & R Laboratories, Inc.

1650 S. GROVE AVE., SUITE C

ONTARIO, CA 91761

951-779-0310

www.arlaboratories.com

FAX 951-779-0344

office@arlaboratories.com

FDA#	2030513
LA City#	10261
ELAP#s	2789
	2790
	2122

CHEMISTRY · MICROBIOLOGY · FOOD SAFETY · MOBILE LABORATORIES  
FOOD · COSMETICS · WATER · SOIL · SOIL VAPOR · WASTES

## CERTIFICATE OF ANALYSIS

1909-00187

**PLACEWORKS**  
**DENISE CLENDENING**  
**2850 INLAND EMPIRE BLVD.**  
**SUITE B**  
**ONTARIO, CA 91764**

**Project: EASTSIDE C14/C15 PROPERTIES RIVERSIDE,CA**

Date Reported 10/04/19  
Date Received 09/23/19  
Invoice No. 86974  
Cust # P135  
Permit Number  
Customer P.O. RIV-21.0

Analysis	Result	Qual	Units	Method	DF	RL	Date	Tech
Sample: 005 <b>SG-4@5.0'</b>							Date & Time Sampled: 09/23/19 @ 8:23	
Sample Matrix: <b>Soil</b>								
.....continued								
[Surrogate]								
o-Terphenyl (OTP)	98		%REC	EPA 8015B		50-150	09/25/19	JEN
[Metals Title 22 no Hg]								
Metals Acid Digestion	Complete			EPA 3050B	1.0		09/25/19	TLB
Antimony	<1.00		mg/Kg	EPA 6010B	1.0	1.00	09/25/19	TLB
Arsenic	<1.00		mg/Kg	EPA 6010B	1.0	1.00	09/25/19	TLB
Barium	<b>155</b>		mg/Kg	EPA 6010B	1.0	0.500	09/25/19	TLB
Beryllium	<0.500		mg/Kg	EPA 6010B	1.0	0.500	09/25/19	TLB
Cadmium	<0.500		mg/Kg	EPA 6010B	1.0	0.500	09/25/19	TLB
Chromium	<b>18.9</b>		mg/Kg	EPA 6010B	1.0	0.500	09/25/19	TLB
Cobalt	<b>8.32</b>		mg/Kg	EPA 6010B	1.0	0.500	09/25/19	TLB
Copper	<b>8.19</b>		mg/Kg	EPA 6010B	1.0	0.500	09/25/19	TLB
Lead	<b>13.4</b>		mg/Kg	EPA 6010B	1.0	0.500	09/25/19	TLB
Molybdenum	<0.500		mg/Kg	EPA 6010B	1.0	0.500	09/25/19	TLB
Nickel	<b>7.98</b>		mg/Kg	EPA 6010B	1.0	0.500	09/25/19	TLB
Selenium	<1.00		mg/Kg	EPA 6010B	1.0	1.00	09/25/19	TLB
Silver	<1.00		mg/Kg	EPA 6010B	1.0	1.00	09/25/19	TLB
Thallium	<1.00		mg/Kg	EPA 6010B	1.0	1.00	09/25/19	TLB
Vanadium	<b>53.1</b>		mg/Kg	EPA 6010B	1.0	0.500	09/25/19	TLB
Zinc	<b>34.6</b>		mg/Kg	EPA 6010B	1.0	5.00	09/25/19	TLB
[Mercury]								
Mercury Digestion	Complete			EPA 7471A	1.0		09/24/19	KZ
Mercury	<0.20		mg/Kg	EPA 7471A	1.0	0.20	09/24/19	KZ
Sample: 006 <b>SG-4@15.0'</b>							Date & Time Sampled: 09/23/19 @ 8:28	
Sample Matrix: <b>Soil</b>								
[TPH Gasoline (C4-C12)]								
Closed System P&T TPHg Soil	Complete			EPA 5035	1.0		09/25/19	JEN
C4-C12	<0.20		mg/Kg	CA LUFT	1.0	0.20	09/25/19	JEN
[Extractable Hydrocarbons]								
Extraction	Complete			EPA 3550B	1.0		09/25/19	JEN

The data and information on this, and other accompanying documents, represent only the sample(s) analyzed and is rendered upon condition that it is not to be reproduced, wholly or in part, for advertising or other purposes without approval from the laboratory.

USDA-EPA-NIOSH Testing Food Sanitation Consulting Chemical and Microbiological Analyses and Research  
F.4-894





# A & R Laboratories, Inc.

1650 S. GROVE AVE., SUITE C  
 ONTARIO, CA 91761  
 951-779-0310 FAX 951-779-0344  
 www.arlaboratories.com office@arlaboratories.com

FDA#	2030513
LA City#	10261
ELAP#s	2789
	2790
	2122

CHEMISTRY · MICROBIOLOGY · FOOD SAFETY · MOBILE LABORATORIES  
 FOOD · COSMETICS · WATER · SOIL · SOIL VAPOR · WASTES

## CERTIFICATE OF ANALYSIS

1909-00187

Date Reported 10/04/19  
 Date Received 09/23/19  
 Invoice No. 86974  
 Cust # P135  
 Permit Number  
 Customer P.O. RIV-21.0

**PLACEWORKS**  
**DENISE CLENDENING**  
**2850 INLAND EMPIRE BLVD.**  
**SUITE B**  
**ONTARIO, CA 91764**

**Project: EASTSIDE C14/C15 PROPERTIES RIVERSIDE,CA**

Analysis	Result	Qual	Units	Method	DF	RL	Date	Tech
Sample: 006 <b>SG-4@15.0'</b> Sample Matrix: <b>Soil</b> .....continued							Date & Time Sampled: 09/23/19 @ 8:28	
C13-C22	<10		mg/Kg	EPA 8015B	1.0	10	09/25/19	JEN
C23-C40	<20		mg/Kg	EPA 8015B	1.0	20	09/25/19	JEN
[Surrogate]								
o-Terphenyl (OTP)	89		%REC	EPA 8015B		50-150	09/25/19	JEN
Sample: 007 <b>SG-2@5.0'</b> Sample Matrix: <b>Soil</b>							Date & Time Sampled: 09/23/19 @ 8:46	
[TPH Gasoline (C4-C12)]								
Closed System P&T TPHg Soil	Complete			EPA 5035	1.0		09/25/19	JEN
C4-C12	<0.20		mg/Kg	CA LUFT	1.0	0.20	09/25/19	JEN
[Extractable Hydrocarbons]								
Extraction	Complete			EPA 3550B	1.0		09/25/19	JEN
C13-C22	<10		mg/Kg	EPA 8015B	1.0	10	09/25/19	JEN
C23-C40	<20		mg/Kg	EPA 8015B	1.0	20	09/25/19	JEN
[Surrogate]								
o-Terphenyl (OTP)	91		%REC	EPA 8015B		50-150	09/25/19	JEN
Sample: 008 <b>SG-2@15.0'</b> Sample Matrix: <b>Soil</b>							Date & Time Sampled: 09/23/19 @ 8:52	
[TPH Gasoline (C4-C12)]								
Closed System P&T TPHg Soil	Complete			EPA 5035	1.0		09/25/19	JEN
C4-C12	<0.20		mg/Kg	CA LUFT	1.0	0.20	09/25/19	JEN
[Extractable Hydrocarbons]								
Extraction	Complete			EPA 3550B	1.0		09/25/19	JEN
C13-C22	<10		mg/Kg	EPA 8015B	1.0	10	09/25/19	JEN
C23-C40	<20		mg/Kg	EPA 8015B	1.0	20	09/25/19	JEN
[Surrogate]								
o-Terphenyl (OTP)	94		%REC	EPA 8015B		50-150	09/25/19	JEN
[Metals Title 22 no Hg]								
Metals Acid Digestion	Complete			EPA 3050B	1.0		09/25/19	TLB
Antimony	<1.00		mg/Kg	EPA 6010B	1.0	1.00	09/25/19	TLB
Arsenic	<1.00		mg/Kg	EPA 6010B	1.0	1.00	09/25/19	TLB

The data and information on this, and other accompanying documents, represent only the sample(s) analyzed and is rendered upon condition that it is not to be reproduced, wholly or in part, for advertising or other purposes without approval from the laboratory.



# A & R Laboratories, Inc.

1650 S. GROVE AVE., SUITE C

ONTARIO, CA 91761

951-779-0310

www.arlaboratories.com

FAX 951-779-0344

office@arlaboratories.com

FDA#	2030513
LA City#	10261
ELAP#s	2789
	2790
	2122

CHEMISTRY · MICROBIOLOGY · FOOD SAFETY · MOBILE LABORATORIES  
FOOD · COSMETICS · WATER · SOIL · SOIL VAPOR · WASTES

## CERTIFICATE OF ANALYSIS

1909-00187

**PLACEWORKS**  
**DENISE CLENDENING**  
**2850 INLAND EMPIRE BLVD.**  
**SUITE B**  
**ONTARIO, CA 91764**

**Project: EASTSIDE C14/C15 PROPERTIES RIVERSIDE,CA**

Date Reported 10/04/19  
Date Received 09/23/19  
Invoice No. 86974  
Cust # P135  
Permit Number  
Customer P.O. RIV-21.0

Analysis	Result	Qual	Units	Method	DF	RL	Date	Tech
Sample: 008 <b>SG-2@15.0'</b> Sample Matrix: <b>Soil</b> .....continued							Date & Time Sampled: 09/23/19 @ 8:52	
Barium	<b>63.7</b>		mg/Kg	EPA 6010B	1.0	0.500	09/25/19	TLB
Beryllium	<0.500		mg/Kg	EPA 6010B	1.0	0.500	09/25/19	TLB
Cadmium	<0.500		mg/Kg	EPA 6010B	1.0	0.500	09/25/19	TLB
Chromium	<b>8.19</b>		mg/Kg	EPA 6010B	1.0	0.500	09/25/19	TLB
Cobalt	<b>3.48</b>		mg/Kg	EPA 6010B	1.0	0.500	09/25/19	TLB
Copper	<b>3.86</b>		mg/Kg	EPA 6010B	1.0	0.500	09/25/19	TLB
Lead	<b>2.09</b>		mg/Kg	EPA 6010B	1.0	0.500	09/25/19	TLB
Molybdenum	<0.500		mg/Kg	EPA 6010B	1.0	0.500	09/25/19	TLB
Nickel	<b>3.31</b>		mg/Kg	EPA 6010B	1.0	0.500	09/25/19	TLB
Selenium	<1.00		mg/Kg	EPA 6010B	1.0	1.00	09/25/19	TLB
Silver	<1.00		mg/Kg	EPA 6010B	1.0	1.00	09/25/19	TLB
Thallium	<1.00		mg/Kg	EPA 6010B	1.0	1.00	09/25/19	TLB
Vanadium	<b>24.1</b>		mg/Kg	EPA 6010B	1.0	0.500	09/25/19	TLB
Zinc	<b>15.0</b>		mg/Kg	EPA 6010B	1.0	5.00	09/25/19	TLB
[Mercury]								
Mercury Digestion	Complete			EPA 7471A	1.0		09/24/19	KZ
Mercury	<0.20		mg/Kg	EPA 7471A	1.0	0.20	09/24/19	KZ
Sample: 009 <b>SG-5@5.0'</b> Sample Matrix: <b>Soil</b>							Date & Time Sampled: 09/23/19 @ 9:17	
[TPH Gasoline (C4-C12)]								
Closed System P&T TPHg Soil	Complete			EPA 5035	1.0		09/25/19	JEN
C4-C12	<0.20		mg/Kg	CA LUFT	1.0	0.20	09/25/19	JEN
[Extractable Hydrocarbons]								
Extraction	Complete			EPA 3550B	1.0		09/25/19	JEN
C13-C22	<10		mg/Kg	EPA 8015B	1.0	10	09/25/19	JEN
C23-C40	<20		mg/Kg	EPA 8015B	1.0	20	09/25/19	JEN
[Surrogate]								
o-Terphenyl (OTP)	92		%REC	EPA 8015B		50-150	09/25/19	JEN
[Metals Title 22 no Hg]								
Metals Acid Digestion	Complete			EPA 3050B	1.0		09/25/19	TLB

The data and information on this, and other accompanying documents, represent only the sample(s) analyzed and is rendered upon condition that it is not to be reproduced, wholly or in part, for advertising or other purposes without approval from the laboratory.

USDA-EPA-NIOSH Testing Food Sanitation Consulting Chemical and Microbiological Analyses and Research  
F.4-896



# A & R Laboratories, Inc.

1650 S. GROVE AVE., SUITE C

ONTARIO, CA 91761

951-779-0310

www.arlaboratories.com

FAX 951-779-0344

office@arlaboratories.com

FDA#	2030513
LA City#	10261
ELAP#s	2789
	2790
	2122

CHEMISTRY · MICROBIOLOGY · FOOD SAFETY · MOBILE LABORATORIES  
FOOD · COSMETICS · WATER · SOIL · SOIL VAPOR · WASTES

## CERTIFICATE OF ANALYSIS

1909-00187

**PLACEWORKS**  
**DENISE CLENDENING**  
**2850 INLAND EMPIRE BLVD.**  
**SUITE B**  
**ONTARIO, CA 91764**

**Project: EASTSIDE C14/C15 PROPERTIES RIVERSIDE,CA**

Date Reported 10/04/19  
Date Received 09/23/19  
Invoice No. 86974  
Cust # P135  
Permit Number  
Customer P.O. RIV-21.0

Analysis	Result	Qual	Units	Method	DF	RL	Date	Tech
Sample: 009 <b>SG-5@5.0'</b> Sample Matrix: <b>Soil</b> .....continued					Date & Time Sampled:		09/23/19 @ 9:17	
Antimony	<1.00		mg/Kg	EPA 6010B	1.0	1.00	09/25/19	TLB
Arsenic	<1.00		mg/Kg	EPA 6010B	1.0	1.00	09/25/19	TLB
Barium	<b>58.3</b>		mg/Kg	EPA 6010B	1.0	0.500	09/25/19	TLB
Beryllium	<0.500		mg/Kg	EPA 6010B	1.0	0.500	09/25/19	TLB
Cadmium	<0.500		mg/Kg	EPA 6010B	1.0	0.500	09/25/19	TLB
Chromium	<b>9.04</b>		mg/Kg	EPA 6010B	1.0	0.500	09/25/19	TLB
Cobalt	<b>2.39</b>		mg/Kg	EPA 6010B	1.0	0.500	09/25/19	TLB
Copper	<b>6.10</b>		mg/Kg	EPA 6010B	1.0	0.500	09/25/19	TLB
Lead	<b>1.99</b>		mg/Kg	EPA 6010B	1.0	0.500	09/25/19	TLB
Molybdenum	<0.500		mg/Kg	EPA 6010B	1.0	0.500	09/25/19	TLB
Nickel	<b>2.88</b>		mg/Kg	EPA 6010B	1.0	0.500	09/25/19	TLB
Selenium	<1.00		mg/Kg	EPA 6010B	1.0	1.00	09/25/19	TLB
Silver	<1.00		mg/Kg	EPA 6010B	1.0	1.00	09/25/19	TLB
Thallium	<1.00		mg/Kg	EPA 6010B	1.0	1.00	09/25/19	TLB
Vanadium	<b>25.5</b>		mg/Kg	EPA 6010B	1.0	0.500	09/25/19	TLB
Zinc	<b>14.8</b>		mg/Kg	EPA 6010B	1.0	5.00	09/25/19	TLB
[Mercury]								
Mercury Digestion	Complete			EPA 7471A	1.0		09/24/19	KZ
Mercury	<0.20		mg/Kg	EPA 7471A	1.0	0.20	09/24/19	KZ
Sample: 010 <b>SG-5@15.0'</b> Sample Matrix: <b>Soil</b>					Date & Time Sampled:		09/23/19 @ 9:23	
[TPH Gasoline (C4-C12)]								
Closed System P&T TPHg Soil	Complete			EPA 5035	1.0		09/25/19	JEN
C4-C12	<0.20		mg/Kg	CA LUFT	1.0	0.20	09/25/19	JEN
[Extractable Hydrocarbons]								
Extraction	Complete			EPA 3550B	1.0		09/25/19	JEN
C13-C22	<10		mg/Kg	EPA 8015B	1.0	10	09/25/19	JEN
C23-C40	<20		mg/Kg	EPA 8015B	1.0	20	09/25/19	JEN
[Surrogate]								
o-Terphenyl (OTP)	102		%REC	EPA 8015B		50-150	09/25/19	JEN

The data and information on this, and other accompanying documents, represent only the sample(s) analyzed and is rendered upon condition that it is not to be reproduced, wholly or in part, for advertising or other purposes without approval from the laboratory.

USDA-EPA-NIOSH Testing Food Sanitation Consulting Chemical and Microbiological Analyses and Research  
F.4-897



# A & R Laboratories, Inc.

1650 S. GROVE AVE., SUITE C  
ONTARIO, CA 91761

951-779-0310

www.arlaboratories.com

FAX 951-779-0344

office@arlaboratories.com

FDA#	2030513
LA City#	10261
ELAP#s	2789
	2790
	2122

CHEMISTRY · MICROBIOLOGY · FOOD SAFETY · MOBILE LABORATORIES  
FOOD · COSMETICS · WATER · SOIL · SOIL VAPOR · WASTES

## CERTIFICATE OF ANALYSIS

1909-00187

**PLACEWORKS**  
**DENISE CLENDENING**  
**2850 INLAND EMPIRE BLVD.**  
**SUITE B**  
**ONTARIO, CA 91764**

**Project: EASTSIDE C14/C15 PROPERTIES RIVERSIDE,CA**

Date Reported 10/04/19  
Date Received 09/23/19  
Invoice No. 86974  
Cust # P135  
Permit Number  
Customer P.O. RIV-21.0

Analysis	Result	Qual	Units	Method	DF	RL	Date	Tech
Sample: 011 <b>C15-1@0.5'</b>					Date & Time Sampled:		09/23/19	@ 9:50
Sample Matrix: <b>Soil</b>								
[TPH Gasoline (C4-C12)]								
Closed System P&T TPHg Soil	Complete			EPA 5035	1.0		09/25/19	JEN
C4-C12	<0.20		mg/Kg	CA LUFT	1.0	0.20	09/25/19	JEN
[Extractable Hydrocarbons]								
Extraction	Complete			EPA 3550B	1.0		09/25/19	JEN
C13-C22	<10		mg/Kg	EPA 8015B	1.0	10	09/25/19	JEN
C23-C40	<20		mg/Kg	EPA 8015B	1.0	20	09/25/19	JEN
[Surrogate]								
o-Terphenyl (OTP)	89		%REC	EPA 8015B		50-150	09/25/19	JEN
[Metals]								
Metals Acid Digestion	Complete			EPA 3050B	1.0		09/25/19	TLB
Lead	<b>6.51</b>		mg/Kg	EPA 6010B	1.0	0.500	09/25/19	TLB
Sample: 012 <b>C15-1DUP@0.5'</b>					Date & Time Sampled:		09/23/19	@ 9:51
Sample Matrix: <b>Soil</b>								
[TPH Gasoline (C4-C12)]								
Closed System P&T TPHg Soil	Complete			EPA 5035	1.0		09/25/19	JEN
C4-C12	<0.20		mg/Kg	CA LUFT	1.0	0.20	09/25/19	JEN
[Extractable Hydrocarbons]								
Extraction	Complete			EPA 3550B	1.0		09/25/19	JEN
C13-C22	<10		mg/Kg	EPA 8015B	1.0	10	09/25/19	JEN
C23-C40	<20		mg/Kg	EPA 8015B	1.0	20	09/25/19	JEN
[Surrogate]								
o-Terphenyl (OTP)	92		%REC	EPA 8015B		50-150	09/25/19	JEN
[Metals]								
Metals Acid Digestion	Complete			EPA 3050B	1.0		09/25/19	TLB
Lead	<b>29.4</b>		mg/Kg	EPA 6010B	1.0	0.500	09/25/19	TLB
Sample: 013 <b>C-15-2@0.5'</b>					Date & Time Sampled:		09/23/19	@ 9:59
Sample Matrix: <b>Soil</b>								
[TPH Gasoline (C4-C12)]								
Closed System P&T TPHg Soil	Complete			EPA 5035	1.0		09/25/19	JEN

The data and information on this, and other accompanying documents, represent only the sample(s) analyzed and is rendered upon condition that it is not to be reproduced, wholly or in part, for advertising or other purposes without approval from the laboratory.

USDA-EPA-NIOSH Testing Food Sanitation Consulting Chemical and Microbiological Analyses and Research  
F.4-898



# A & R Laboratories, Inc.

1650 S. GROVE AVE., SUITE C  
 ONTARIO, CA 91761  
 951-779-0310 FAX 951-779-0344  
 www.arlaboratories.com office@arlaboratories.com

FDA#	2030513
LA City#	10261
ELAP#s	2789
	2790
	2122

CHEMISTRY · MICROBIOLOGY · FOOD SAFETY · MOBILE LABORATORIES  
 FOOD · COSMETICS · WATER · SOIL · SOIL VAPOR · WASTES

## CERTIFICATE OF ANALYSIS

1909-00187

Date Reported 10/04/19  
 Date Received 09/23/19  
 Invoice No. 86974  
 Cust # P135  
 Permit Number  
 Customer P.O. RIV-21.0

**PLACEWORKS**  
**DENISE CLENDENING**  
**2850 INLAND EMPIRE BLVD.**  
**SUITE B**  
**ONTARIO, CA 91764**

**Project: EASTSIDE C14/C15 PROPERTIES RIVERSIDE,CA**

Analysis	Result	Qual	Units	Method	DF	RL	Date	Tech
Sample: 013 <b>C-15-2@0.5'</b> Sample Matrix: <b>Soil</b> .....continued							Date & Time Sampled: 09/23/19 @ 9:59	
C4-C12 [Extractable Hydrocarbons]	<0.20		mg/Kg	CA LUFT	1.0	0.20	09/25/19	JEN
Extraction	Complete			EPA 3550B	1.0		09/25/19	JEN
C13-C22	<10		mg/Kg	EPA 8015B	1.0	10	09/25/19	JEN
C23-C40 [Surrogate]	<20		mg/Kg	EPA 8015B	1.0	20	09/25/19	JEN
o-Terphenyl (OTP) [Metals]	102		%REC	EPA 8015B		50-150	09/25/19	JEN
Metals Acid Digestion	Complete			EPA 3050B	1.0		09/25/19	TLB
Lead	<b>102</b>		mg/Kg	EPA 6010B	1.0	0.500	09/25/19	TLB
Sample: 014 <b>C-15-2DUP@0.5'</b> Sample Matrix: <b>Soil</b>							Date & Time Sampled: 09/23/19 @ 10:00	
[TPH Gasoline (C4-C12)]								
Closed System P&T TPHg Soil	Complete			EPA 5035	1.0		09/25/19	JEN
C4-C12 [Extractable Hydrocarbons]	<0.20		mg/Kg	CA LUFT	1.0	0.20	09/25/19	JEN
Extraction	Complete			EPA 3550B	1.0		09/25/19	JEN
C13-C22	<10		mg/Kg	EPA 8015B	1.0	10	09/25/19	JEN
C23-C40 [Surrogate]	<20		mg/Kg	EPA 8015B	1.0	20	09/25/19	JEN
o-Terphenyl (OTP) [Metals]	96		%REC	EPA 8015B		50-150	09/25/19	JEN
Metals Acid Digestion	Complete			EPA 3050B	1.0		09/25/19	TLB
Lead	<b>8.26</b>		mg/Kg	EPA 6010B	1.0	0.500	09/25/19	TLB
Sample: 015 <b>C15-3@0.5'</b> Sample Matrix: <b>Soil</b>							Date & Time Sampled: 09/23/19 @ 10:05	
[TPH Gasoline (C4-C12)]								
Closed System P&T TPHg Soil	Complete			EPA 5035	1.0		09/25/19	JEN
C4-C12 [Extractable Hydrocarbons]	<0.20		mg/Kg	CA LUFT	1.0	0.20	09/25/19	JEN

The data and information on this, and other accompanying documents, represent only the sample(s) analyzed and is rendered upon condition that it is not to be reproduced, wholly or in part, for advertising or other purposes without approval from the laboratory.

USDA-EPA-NIOSH Testing Food Sanitation Consulting Chemical and Microbiological Analyses and Research  
 F.4-899



# A & R Laboratories, Inc.

1650 S. GROVE AVE., SUITE C  
 ONTARIO, CA 91761  
 951-779-0310 FAX 951-779-0344  
 www.arlaboratories.com office@arlaboratories.com

FDA#	2030513
LA City#	10261
ELAP#s	2789
	2790
	2122

CHEMISTRY · MICROBIOLOGY · FOOD SAFETY · MOBILE LABORATORIES  
 FOOD · COSMETICS · WATER · SOIL · SOIL VAPOR · WASTES

## CERTIFICATE OF ANALYSIS

1909-00187

Date Reported 10/04/19  
 Date Received 09/23/19  
 Invoice No. 86974  
 Cust # P135  
 Permit Number  
 Customer P.O. RIV-21.0

**PLACEWORKS**  
**DENISE CLENDENING**  
**2850 INLAND EMPIRE BLVD.**  
**SUITE B**  
**ONTARIO, CA 91764**

**Project: EASTSIDE C14/C15 PROPERTIES RIVERSIDE,CA**

Analysis	Result	Qual	Units	Method	DF	RL	Date	Tech
Sample: 015 <b>C15-3@0.5'</b>					Date & Time Sampled:		09/23/19	@ 10:05
Sample Matrix: <b>Soil</b>								
.....continued								
Extraction	Complete			EPA 3550B	1.0		09/25/19	JEN
C13-C22	<10		mg/Kg	EPA 8015B	1.0	10	09/25/19	JEN
C23-C40	<20		mg/Kg	EPA 8015B	1.0	20	09/25/19	JEN
[Surrogate]								
o-Terphenyl (OTP)	116		%REC	EPA 8015B		50-150	09/25/19	JEN
[Metals]								
Metals Acid Digestion	Complete			EPA 3050B	1.0		09/25/19	TLB
Lead	<b>36.1</b>		mg/Kg	EPA 6010B	1.0	0.500	09/25/19	TLB
Sample: 016 <b>C15-4@0.5'</b>					Date & Time Sampled:		09/23/19	@ 10:11
Sample Matrix: <b>Soil</b>								
[TPH Gasoline (C4-C12)]								
Closed System P&T TPHg Soil	Complete			EPA 5035	1.0		09/25/19	JEN
C4-C12	<0.20		mg/Kg	CA LUFT	1.0	0.20	09/25/19	JEN
[Extractable Hydrocarbons]								
Extraction	Complete			EPA 3550B	1.0		09/25/19	JEN
C13-C22	<10		mg/Kg	EPA 8015B	1.0	10	09/25/19	JEN
C23-C40	<20		mg/Kg	EPA 8015B	1.0	20	09/25/19	JEN
[Surrogate]								
o-Terphenyl (OTP)	110		%REC	EPA 8015B		50-150	09/25/19	JEN
[Metals]								
Metals Acid Digestion	Complete			EPA 3050B	1.0		09/25/19	TLB
Lead	<b>15.0</b>		mg/Kg	EPA 6010B	1.0	0.500	09/25/19	TLB
Sample: 017 <b>C15-10@0.5'</b>					Date & Time Sampled:		09/23/19	@ 10:19
Sample Matrix: <b>Soil</b>								
[TPH Gasoline (C4-C12)]								
Closed System P&T TPHg Soil	Complete			EPA 5035	1.0		09/26/19	JEN
C4-C12	<0.20		mg/Kg	CA LUFT	1.0	0.20	09/26/19	JEN
[Extractable Hydrocarbons]								
Extraction	Complete			EPA 3550B	1.0		09/25/19	JEN
C13-C22	<10		mg/Kg	EPA 8015B	1.0	10	09/25/19	JEN

The data and information on this, and other accompanying documents, represent only the sample(s) analyzed and is rendered upon condition that it is not to be reproduced, wholly or in part, for advertising or other purposes without approval from the laboratory.



# A & R Laboratories, Inc.

1650 S. GROVE AVE., SUITE C

ONTARIO, CA 91761

951-779-0310

www.arlaboratories.com

FAX 951-779-0344

office@arlaboratories.com

FDA#	2030513
LA City#	10261
ELAP#s	2789
	2790
	2122

CHEMISTRY · MICROBIOLOGY · FOOD SAFETY · MOBILE LABORATORIES  
FOOD · COSMETICS · WATER · SOIL · SOIL VAPOR · WASTES

## CERTIFICATE OF ANALYSIS

### 1909-00187

Date Reported 10/04/19  
Date Received 09/23/19  
Invoice No. 86974  
Cust # P135  
Permit Number  
Customer P.O. RIV-21.0

**PLACEWORKS**  
**DENISE CLENDENING**  
**2850 INLAND EMPIRE BLVD.**  
**SUITE B**  
**ONTARIO, CA 91764**

**Project: EASTSIDE C14/C15 PROPERTIES RIVERSIDE,CA**

Analysis	Result	Qual	Units	Method	DF	RL	Date	Tech
Sample: 017 <b>C15-10@0.5'</b> Sample Matrix: <b>Soil</b> .....continued							Date & Time Sampled: 09/23/19 @ 10:19	
C23-C40 [Surrogate]	<20		mg/Kg	EPA 8015B	1.0	20	09/25/19	JEN
o-Terphenyl (OTP) [Metals]	107		%REC	EPA 8015B		50-150	09/25/19	JEN
Metals Acid Digestion	Complete			EPA 3050B	1.0		09/25/19	TLB
Lead	<b>59.9</b>		mg/Kg	EPA 6010B	1.0	0.500	09/25/19	TLB
Sample: 018 <b>C15-12@0.5'</b> Sample Matrix: <b>Soil</b>							Date & Time Sampled: 09/23/19 @ 10:26	
[TPH Gasoline (C4-C12)]								
Closed System P&T TPHg Soil	Complete			EPA 5035	1.0		09/26/19	JEN
C4-C12 [Extractable Hydrocarbons]	<0.20		mg/Kg	CA LUFT	1.0	0.20	09/26/19	JEN
Extraction	Complete			EPA 3550B	1.0		09/25/19	JEN
C13-C22	<b>181</b>		mg/Kg	EPA 8015B	2.0	20	09/25/19	JEN
C23-C40 [Surrogate]	<40		mg/Kg	EPA 8015B	2.0	40	09/25/19	JEN
o-Terphenyl (OTP) [Metals]	126		%REC	EPA 8015B		50-150	09/25/19	JEN
Metals Acid Digestion	Complete			EPA 3050B	1.0		09/25/19	TLB
Lead	<b>12.5</b>		mg/Kg	EPA 6010B	1.0	0.500	09/25/19	TLB
Sample: 019 <b>C15-11@0.5'</b> Sample Matrix: <b>Soil</b>							Date & Time Sampled: 09/23/19 @ 10:38	
[TPH Gasoline (C4-C12)]								
Closed System P&T TPHg Soil	Complete			EPA 5035	1.0		09/26/19	JEN
C4-C12 [Extractable Hydrocarbons]	<0.20		mg/Kg	CA LUFT	1.0	0.20	09/26/19	JEN
Extraction	Complete			EPA 3550B	1.0		09/25/19	JEN
C13-C22	<10		mg/Kg	EPA 8015B	1.0	10	09/25/19	JEN
C23-C40 [Surrogate]	<20		mg/Kg	EPA 8015B	1.0	20	09/25/19	JEN

The data and information on this, and other accompanying documents, represent only the sample(s) analyzed and is rendered upon condition that it is not to be reproduced, wholly or in part, for advertising or other purposes without approval from the laboratory.

USDA-EPA-NIOSH Testing Food Sanitation Consulting Chemical and Microbiological Analyses and Research  
F.4-901



# A & R Laboratories, Inc.

1650 S. GROVE AVE., SUITE C

ONTARIO, CA 91761

951-779-0310

www.arlaboratories.com

FAX 951-779-0344

office@arlaboratories.com

FDA#	2030513
LA City#	10261
ELAP#s	2789
	2790
	2122

CHEMISTRY · MICROBIOLOGY · FOOD SAFETY · MOBILE LABORATORIES  
FOOD · COSMETICS · WATER · SOIL · SOIL VAPOR · WASTES

## CERTIFICATE OF ANALYSIS

### 1909-00187

Date Reported	10/04/19
Date Received	09/23/19
Invoice No.	86974
Cust #	P135
Permit Number	
Customer P.O.	RIV-21.0

**PLACEWORKS**  
**DENISE CLENDENING**  
**2850 INLAND EMPIRE BLVD.**  
**SUITE B**  
**ONTARIO, CA 91764**

**Project: EASTSIDE C14/C15 PROPERTIES RIVERSIDE,CA**

Analysis	Result	Qual	Units	Method	DF	RL	Date	Tech
Sample: 019 <b>C15-11@0.5'</b> Sample Matrix: <b>Soil</b> .....continued							Date & Time Sampled: 09/23/19 @ 10:38	
o-Terphenyl (OTP)	104		%REC	EPA 8015B		50-150	09/25/19	JEN
[Metals]								
Metals Acid Digestion	Complete			EPA 3050B	1.0		09/25/19	TLB
Lead	<b>9.84</b>		mg/Kg	EPA 6010B	1.0	0.500	09/25/19	TLB
Sample: 020 <b>C15-9@0.5'</b> Sample Matrix: <b>Soil</b>							Date & Time Sampled: 09/23/19 @ 10:45	
[TPH Gasoline (C4-C12)]								
Closed System P&T TPHg Soil	Complete			EPA 5035	1.0		09/26/19	JEN
C4-C12	<0.20		mg/Kg	CA LUFT	1.0	0.20	09/26/19	JEN
[Extractable Hydrocarbons]								
Extraction	Complete			EPA 3550B	1.0		09/25/19	JEN
C13-C22	<10		mg/Kg	EPA 8015B	1.0	10	09/25/19	JEN
C23-C40	<20		mg/Kg	EPA 8015B	1.0	20	09/25/19	JEN
[Surrogate]								
o-Terphenyl (OTP)	113		%REC	EPA 8015B		50-150	09/25/19	JEN
[Metals]								
Metals Acid Digestion	Complete			EPA 3050B	1.0		09/25/19	TLB
Lead	<b>13.6</b>		mg/Kg	EPA 6010B	1.0	0.500	09/25/19	TLB
Sample: 021 <b>C15-8@0.5'</b> Sample Matrix: <b>Soil</b>							Date & Time Sampled: 09/23/19 @ 10:50	
[TPH Gasoline (C4-C12)]								
Closed System P&T TPHg Soil	Complete			EPA 5035	1.0		09/26/19	JEN
C4-C12	<0.20		mg/Kg	CA LUFT	1.0	0.20	09/26/19	JEN
[Extractable Hydrocarbons]								
Extraction	Complete			EPA 3550B	1.0		09/24/19	JEN
C13-C22	<10		mg/Kg	EPA 8015B	1.0	10	09/25/19	JEN
C23-C40	<20		mg/Kg	EPA 8015B	1.0	20	09/25/19	JEN
[Surrogate]								
o-Terphenyl (OTP)	111		%REC	EPA 8015B		50-150	09/25/19	JEN
[Metals]								

The data and information on this, and other accompanying documents, represent only the sample(s) analyzed and is rendered upon condition that it is not to be reproduced, wholly or in part, for advertising or other purposes without approval from the laboratory.

USDA-EPA-NIOSH Testing Food Sanitation Consulting Chemical and Microbiological Analyses and Research  
F.4-902





# A & R Laboratories, Inc.

1650 S. GROVE AVE., SUITE C

ONTARIO, CA 91761

951-779-0310

www.arlaboratories.com

FAX 951-779-0344

office@arlaboratories.com

FDA#	2030513
LA City#	10261
ELAP#s	2789
	2790
	2122

CHEMISTRY · MICROBIOLOGY · FOOD SAFETY · MOBILE LABORATORIES  
FOOD · COSMETICS · WATER · SOIL · SOIL VAPOR · WASTES

## CERTIFICATE OF ANALYSIS

### 1909-00187

Date Reported 10/04/19  
Date Received 09/23/19  
Invoice No. 86974  
Cust # P135  
Permit Number  
Customer P.O. RIV-21.0

**PLACEWORKS**  
**DENISE CLENDENING**  
**2850 INLAND EMPIRE BLVD.**  
**SUITE B**  
**ONTARIO, CA 91764**

**Project: EASTSIDE C14/C15 PROPERTIES RIVERSIDE, CA**

Analysis	Result	Qual	Units	Method	DF	RL	Date	Tech
Sample: 021 <b>C15-8@0.5'</b> Sample Matrix: <b>Soil</b> .....continued							Date & Time Sampled: 09/23/19 @ 10:50	
Metals Acid Digestion	Complete			EPA 3050B	1.0		09/25/19	TLB
Lead	<b>23.4</b>		mg/Kg	EPA 6010B	1.0	0.500	09/25/19	TLB
Sample: 022 <b>C15-7@0.5'</b> Sample Matrix: <b>Soil</b>							Date & Time Sampled: 09/23/19 @ 10:55	
[TPH Gasoline (C4-C12)]								
Closed System P&T TPHg Soil	Complete			EPA 5035	1.0		09/26/19	JEN
C4-C12	<0.20		mg/Kg	CA LUFT	1.0	0.20	09/26/19	JEN
[Extractable Hydrocarbons]								
Extraction	Complete			EPA 3550B	1.0		09/24/19	JEN
C13-C22	<10		mg/Kg	EPA 8015B	1.0	10	09/25/19	JEN
C23-C40	<20		mg/Kg	EPA 8015B	1.0	20	09/25/19	JEN
[Surrogate]								
o-Terphenyl (OTP)	119		%REC	EPA 8015B		50-150	09/25/19	JEN
[Metals]								
Metals Acid Digestion	Complete			EPA 3050B	1.0		09/25/19	TLB
Lead	<b>34.6</b>		mg/Kg	EPA 6010B	1.0	0.500	09/25/19	TLB
Sample: 023 <b>C15-6@0.5'</b> Sample Matrix: <b>Soil</b>							Date & Time Sampled: 09/23/19 @ 11:00	
[TPH Gasoline (C4-C12)]								
Closed System P&T TPHg Soil	Complete			EPA 5035	1.0		09/26/19	JEN
C4-C12	<0.20		mg/Kg	CA LUFT	1.0	0.20	09/26/19	JEN
[Extractable Hydrocarbons]								
Extraction	Complete			EPA 3550B	1.0		09/24/19	JEN
C13-C22	<10		mg/Kg	EPA 8015B	1.0	10	09/25/19	JEN
C23-C40	<20		mg/Kg	EPA 8015B	1.0	20	09/25/19	JEN
[Surrogate]								
o-Terphenyl (OTP)	125		%REC	EPA 8015B		50-150	09/25/19	JEN
[Metals]								
Metals Acid Digestion	Complete			EPA 3050B	1.0		09/25/19	TLB
Lead	<b>21.2</b>		mg/Kg	EPA 6010B	1.0	0.500	09/25/19	TLB

The data and information on this, and other accompanying documents, represent only the sample(s) analyzed and is rendered upon condition that it is not to be reproduced, wholly or in part, for advertising or other purposes without approval from the laboratory.



# A & R Laboratories, Inc.

1650 S. GROVE AVE., SUITE C  
 ONTARIO, CA 91761  
 951-779-0310 FAX 951-779-0344  
 www.arlaboratories.com office@arlaboratories.com

FDA#	2030513
LA City#	10261
ELAP#s	2789
	2790
	2122

CHEMISTRY · MICROBIOLOGY · FOOD SAFETY · MOBILE LABORATORIES  
 FOOD · COSMETICS · WATER · SOIL · SOIL VAPOR · WASTES

## CERTIFICATE OF ANALYSIS

1909-00187

Date Reported 10/04/19  
 Date Received 09/23/19  
 Invoice No. 86974  
 Cust # P135  
 Permit Number  
 Customer P.O. RIV-21.0

PLACEWORKS  
 DENISE CLENDENING  
 2850 INLAND EMPIRE BLVD.  
 SUITE B  
 ONTARIO, CA 91764

Project: EASTSIDE C14/C15 PROPERTIES RIVERSIDE,CA

Analysis	Result	Qual	Units	Method	DF	RL	Date	Tech
Sample: 024 <b>C15-5@0.5'</b> Date & Time Sampled: 09/23/19 @ 11:06								
Sample Matrix: <b>Soil</b>								
[TPH Gasoline (C4-C12)]								
Closed System P&T TPHg Soil	Complete			EPA 5035	1.0		09/26/19	JEN
C4-C12	<0.20		mg/Kg	CA LUFT	1.0	0.20	09/26/19	JEN
[Extractable Hydrocarbons]								
Extraction	Complete			EPA 3550B	1.0		09/24/19	JEN
C13-C22	<10		mg/Kg	EPA 8015B	1.0	10	09/25/19	JEN
C23-C40	<20		mg/Kg	EPA 8015B	1.0	20	09/25/19	JEN
[Surrogate]								
o-Terphenyl (OTP)	155	D	%REC	EPA 8015B		50-150	09/25/19	JEN
[Metals]								
Metals Acid Digestion	Complete			EPA 3050B	1.0		09/25/19	TLB
Lead	<b>19.6</b>		mg/Kg	EPA 6010B	1.0	0.500	09/25/19	TLB
Sample: 025 <b>C14-8@0.5'</b> Date & Time Sampled: 09/23/19 @ 11:17								
Sample Matrix: <b>Soil</b>								
[Metals]								
Metals Acid Digestion	Complete			EPA 3050B	1.0		09/25/19	TLB
Lead	<b>29.5</b>		mg/Kg	EPA 6010B	1.0	0.500	09/25/19	TLB
Sample: 026 <b>C14-6@0.5'</b> Date & Time Sampled: 09/23/19 @ 11:23								
Sample Matrix: <b>Soil</b>								
[Metals]								
Metals Acid Digestion	Complete			EPA 3050B	1.0		09/25/19	TLB
Lead	<b>48.7</b>		mg/Kg	EPA 6010B	1.0	0.500	09/25/19	TLB
Sample: 027 <b>C14-5@0.5'</b> Date & Time Sampled: 09/23/19 @ 11:30								
Sample Matrix: <b>Soil</b>								
[Metals]								
Metals Acid Digestion	Complete			EPA 3050B	1.0		09/25/19	TLB
Lead	<b>38.4</b>		mg/Kg	EPA 6010B	1.0	0.500	09/25/19	TLB
Sample: 028 <b>C14-7@0.5'</b> Date & Time Sampled: 09/23/19 @ 11:35								
Sample Matrix: <b>Soil</b>								

The data and information on this, and other accompanying documents, represent only the sample(s) analyzed and is rendered upon condition that it is not to be reproduced, wholly or in part, for advertising or other purposes without approval from the laboratory.



# A & R Laboratories, Inc.

1650 S. GROVE AVE., SUITE C

ONTARIO, CA 91761

951-779-0310

www.arlaboratories.com

FAX 951-779-0344

office@arlaboratories.com

FDA#	2030513
LA City#	10261
ELAP#s	2789
	2790
	2122

CHEMISTRY · MICROBIOLOGY · FOOD SAFETY · MOBILE LABORATORIES  
FOOD · COSMETICS · WATER · SOIL · SOIL VAPOR · WASTES

## CERTIFICATE OF ANALYSIS

1909-00187

**PLACEWORKS**  
**DENISE CLENDENING**  
**2850 INLAND EMPIRE BLVD.**  
**SUITE B**  
**ONTARIO, CA 91764**

**Project: EASTSIDE C14/C15 PROPERTIES RIVERSIDE, CA**

Date Reported 10/04/19  
Date Received 09/23/19  
Invoice No. 86974  
Cust # P135  
Permit Number  
Customer P.O. RIV-21.0

Analysis	Result	Qual	Units	Method	DF	RL	Date	Tech
Sample: 028 <b>C14-7@0.5'</b> Sample Matrix: <b>Soil</b>							Date & Time Sampled: 09/23/19 @ 11:35	
[Metals]								
Metals Acid Digestion	Complete			EPA 3050B	1.0		09/25/19	TLB
Lead	<b>61.0</b>		mg/Kg	EPA 6010B	1.0	0.500	09/25/19	TLB
Sample: 029 <b>C14-4@0.5'</b> Sample Matrix: <b>Soil</b>							Date & Time Sampled: 09/23/19 @ 11:42	
[Metals]								
Metals Acid Digestion	Complete			EPA 3050B	1.0		09/25/19	TLB
Lead	<b>44.4</b>		mg/Kg	EPA 6010B	1.0	0.500	09/25/19	TLB
Sample: 030 <b>C14-1@0.5'</b> Sample Matrix: <b>Soil</b>							Date & Time Sampled: 09/23/19 @ 11:48	
[Metals]								
Metals Acid Digestion	Complete			EPA 3050B	1.0		09/25/19	TLB
Lead	<b>54.0</b>		mg/Kg	EPA 6010B	1.0	0.500	09/25/19	TLB
Sample: 031 <b>C14-3@0.5'</b> Sample Matrix: <b>Soil</b>							Date & Time Sampled: 09/23/19 @ 11:56	
[Metals]								
Metals Acid Digestion	Complete			EPA 3050B	1.0		09/25/19	TLB
Lead	<b>43.9</b>		mg/Kg	EPA 6010B	1.0	0.500	09/25/19	TLB
Sample: 032 <b>C14-2@0.5'</b> Sample Matrix: <b>Soil</b>							Date & Time Sampled: 09/23/19 @ 12:02	
[Metals]								
Metals Acid Digestion	Complete			EPA 3050B	1.0		09/25/19	TLB
Lead	<b>9.37</b>		mg/Kg	EPA 6010B	1.0	0.500	09/25/19	TLB
Sample: 033 <b>EB092319</b> Sample Matrix: <b>Aqueous</b>							Date & Time Sampled: 09/23/19 @ 7:36	
[TPH Gasoline (C4-C12)]								
Gasoline (C4-C12)	<100		µg/L	CA LUFT	1.0	100	10/02/19	JEN
[Extractable Hydrocarbons]								
Extraction	Complete			EPA 3510C	1.0		09/30/19	JEN

The data and information on this, and other accompanying documents, represent only the sample(s) analyzed and is rendered upon condition that it is not to be reproduced, wholly or in part, for advertising or other purposes without approval from the laboratory.

USDA-EPA-NIOSH Testing Food Sanitation Consulting Chemical and Microbiological Analyses and Research  
F.4-905



# A & R Laboratories, Inc.

1650 S. GROVE AVE., SUITE C

ONTARIO, CA 91761

951-779-0310

www.arlaboratories.com

FAX 951-779-0344

office@arlaboratories.com

FDA#	2030513
LA City#	10261
ELAP#s	2789
	2790
	2122

CHEMISTRY · MICROBIOLOGY · FOOD SAFETY · MOBILE LABORATORIES  
FOOD · COSMETICS · WATER · SOIL · SOIL VAPOR · WASTES

## CERTIFICATE OF ANALYSIS

1909-00187

Date Reported	10/04/19
Date Received	09/23/19
Invoice No.	86974
Cust #	P135
Permit Number	
Customer P.O.	RIV-21.0

**PLACEWORKS**  
**DENISE CLENDENING**  
**2850 INLAND EMPIRE BLVD.**  
**SUITE B**  
**ONTARIO, CA 91764**

**Project: EASTSIDE C14/C15 PROPERTIES RIVERSIDE,CA**

Analysis	Result	Qual	Units	Method	DF	RL	Date	Tech
Sample: 033 <b>EB092319</b>							Date & Time Sampled: 09/23/19 @ 7:36	
Sample Matrix: <b>Aqueous</b>								
.....continued								
C13-C22	<0.40		mg/L	EPA 8015B	1.0	0.40	09/30/19	JEN
C23-C40	<0.80		mg/L	EPA 8015B	1.0	0.80	09/30/19	JEN
[Surrogate]								
o-Terphenyl (OTP)	112		%REC	EPA 8015B		50-150	09/30/19	JEN
[Metals Title 22 no Hg]								
Metals Acid Digestion	Complete			EPA 3010A	1.0		09/25/19	TLB
Antimony	<0.0200		mg/L	EPA 6010B	1.0	0.0200	09/25/19	TLB
Arsenic	<0.0200		mg/L	EPA 6010B	1.0	0.0200	09/25/19	TLB
Barium	<0.0100		mg/L	EPA 6010B	1.0	0.0100	09/25/19	TLB
Beryllium	<0.00500		mg/L	EPA 6010B	1.0	0.00500	09/25/19	TLB
Cadmium	<0.00500		mg/L	EPA 6010B	1.0	0.00500	09/25/19	TLB
Chromium	<0.0100		mg/L	EPA 6010B	1.0	0.0100	09/25/19	TLB
Cobalt	<0.00500		mg/L	EPA 6010B	1.0	0.00500	09/25/19	TLB
Copper	<0.0100		mg/L	EPA 6010B	1.0	0.0100	09/25/19	TLB
Lead	<0.0200		mg/L	EPA 6010B	1.0	0.0200	09/25/19	TLB
Molybdenum	<0.0100		mg/L	EPA 6010B	1.0	0.0100	09/25/19	TLB
Nickel	<0.0100		mg/L	EPA 6010B	1.0	0.0100	09/25/19	TLB
Selenium	<0.0200		mg/L	EPA 6010B	1.0	0.0200	09/25/19	TLB
Silver	<0.0200		mg/L	EPA 6010B	1.0	0.0200	09/25/19	TLB
Thallium	<0.100		mg/L	EPA 6010B	1.0	0.100	09/25/19	TLB
Vanadium	<0.0100		mg/L	EPA 6010B	1.0	0.0100	09/25/19	TLB
Zinc	<0.0400		mg/L	EPA 6010B	1.0	0.0400	09/25/19	TLB
[Mercury]								
Mercury Digestion	Complete			EPA 7470A	1.0		10/03/19	JEN
Mercury	<0.500		ug/L	EPA 7470A	1.0	0.500	10/03/19	JEN
[Pesticides]								
Sep Funnel LLE	Complete			EPA 3510C	1.0		09/23/19	JEN
Aldrin	<0.050		µg/L	EPA 8081A	1.0	0.050	09/24/19	JEN
alpha-BHC	<0.050		µg/L	EPA 8081A	1.0	0.050	09/24/19	JEN
beta-BHC	<0.050		µg/L	EPA 8081A	1.0	0.050	09/24/19	JEN
delta-BHC	<0.050		µg/L	EPA 8081A	1.0	0.050	09/24/19	JEN

The data and information on this, and other accompanying documents, represent only the sample(s) analyzed and is rendered upon condition that it is not to be reproduced, wholly or in part, for advertising or other purposes without approval from the laboratory.



# A & R Laboratories, Inc.

1650 S. GROVE AVE., SUITE C

ONTARIO, CA 91761

951-779-0310

www.arlaboratories.com

FAX 951-779-0344

office@arlaboratories.com

FDA#	2030513
LA City#	10261
ELAP#s	2789
	2790
	2122

CHEMISTRY · MICROBIOLOGY · FOOD SAFETY · MOBILE LABORATORIES  
FOOD · COSMETICS · WATER · SOIL · SOIL VAPOR · WASTES

## CERTIFICATE OF ANALYSIS

1909-00187

Date Reported 10/04/19  
Date Received 09/23/19  
Invoice No. 86974  
Cust # P135  
Permit Number  
Customer P.O. RIV-21.0

PLACEWORKS  
DENISE CLENDENING  
2850 INLAND EMPIRE BLVD.  
SUITE B  
ONTARIO, CA 91764

Project: EASTSIDE C14/C15 PROPERTIES RIVERSIDE, CA

Analysis	Result	Qual	Units	Method	DF	RL	Date	Tech
Sample: 033 <b>EB092319</b>					Date & Time Sampled:		09/23/19 @ 7:36	
Sample Matrix: <b>Aqueous</b>								
.....continued								
gamma-BHC	<0.050		µg/L	EPA 8081A	1.0	0.050	09/24/19	JEN
Chlordane	<0.50		µg/L	EPA 8081A	1.0	0.50	09/24/19	JEN
4,4'-DDD	<0.050		µg/L	EPA 8081A	1.0	0.050	09/24/19	JEN
4,4'-DDE	<0.050		µg/L	EPA 8081A	1.0	0.050	09/24/19	JEN
4,4'-DDT	<0.050		µg/L	EPA 8081A	1.0	0.050	09/24/19	JEN
Dieldrin	<0.050		µg/L	EPA 8081A	1.0	0.050	09/24/19	JEN
Endosulfan I	<0.050		µg/L	EPA 8081A	1.0	0.050	09/24/19	JEN
Endosulfan II	<0.050		µg/L	EPA 8081A	1.0	0.050	09/24/19	JEN
Endosulfan Sulfate	<0.10		µg/L	EPA 8081A	1.0	0.10	09/24/19	JEN
Endrin	<0.050		µg/L	EPA 8081A	1.0	0.050	09/24/19	JEN
Endrin Aldehyde	<0.10		µg/L	EPA 8081A	1.0	0.10	09/24/19	JEN
Endrin Ketone	<0.50		µg/L	EPA 8081A	1.0	0.50	09/24/19	JEN
Heptachlor	<0.050		µg/L	EPA 8081A	1.0	0.050	09/24/19	JEN
Heptachlor Epoxide	<0.050		µg/L	EPA 8081A	1.0	0.050	09/24/19	JEN
Methoxychlor	<0.50		µg/L	EPA 8081A	1.0	0.50	09/24/19	JEN
Toxaphene	<0.50		µg/L	EPA 8081A	1.0	0.50	09/24/19	JEN
[Surrogates]								
Tetrachloro-m-xylene	93		%REC	EPA 8081A/8082		50-150	09/24/19	JEN
Decachlorobiphenyl	113		%REC	EPA 8081A/8082		50-150	09/24/19	JEN
Sample: 034 <b>C15-1,C15-2,C15-3,C15-4@0.5'</b>					Date & Time Sampled:		09/23/19 @ 7:36	
Sample Matrix: <b>Soil</b>								
[Pesticides]								
Ultrasonic Extraction	Complete			EPA 3550	1.0		09/30/19	JEN
Aldrin	<0.020		mg/Kg	EPA 8081A	10.0	0.020	09/30/19	JEN
alpha-BHC	<0.020		mg/Kg	EPA 8081A	10.0	0.020	09/30/19	JEN
beta-BHC	<0.020		mg/Kg	EPA 8081A	10.0	0.020	09/30/19	JEN
delta-BHC	<0.020		mg/Kg	EPA 8081A	10.0	0.020	09/30/19	JEN
gamma-BHC	<0.020		mg/Kg	EPA 8081A	10.0	0.020	09/30/19	JEN
Chlordane	<0.10		mg/Kg	EPA 8081A	10.0	0.10	09/30/19	JEN
4,4'-DDD	<0.020		mg/Kg	EPA 8081A	10.0	0.020	09/30/19	JEN

The data and information on this, and other accompanying documents, represent only the sample(s) analyzed and is rendered upon condition that it is not to be reproduced, wholly or in part, for advertising or other purposes without approval from the laboratory.



# A & R Laboratories, Inc.

1650 S. GROVE AVE., SUITE C

ONTARIO, CA 91761

951-779-0310

www.arlaboratories.com

FAX 951-779-0344

office@arlaboratories.com

FDA#	2030513
LA City#	10261
ELAP#s	2789
	2790
	2122

CHEMISTRY · MICROBIOLOGY · FOOD SAFETY · MOBILE LABORATORIES  
FOOD · COSMETICS · WATER · SOIL · SOIL VAPOR · WASTES

## CERTIFICATE OF ANALYSIS

### 1909-00187

Date Reported 10/04/19  
Date Received 09/23/19  
Invoice No. 86974  
Cust # P135  
Permit Number  
Customer P.O. RIV-21.0

**PLACEWORKS**  
**DENISE CLENDENING**  
**2850 INLAND EMPIRE BLVD.**  
**SUITE B**  
**ONTARIO, CA 91764**

**Project: EASTSIDE C14/C15 PROPERTIES RIVERSIDE,CA**

Analysis	Result	Qual	Units	Method	DF	RL	Date	Tech
Sample: 034 <b>C15-1,C15-2,C15-3,C15-4@0.5'</b>							Date & Time Sampled: 09/23/19 @ 7:36	
Sample Matrix: <b>Soil</b>								
.....continued								
4,4'-DDE	<0.020		mg/Kg	EPA 8081A	10.0	0.020	09/30/19	JEN
4,4'-DDT	<0.020		mg/Kg	EPA 8081A	10.0	0.020	09/30/19	JEN
Dieldrin	<0.020		mg/Kg	EPA 8081A	10.0	0.020	09/30/19	JEN
Endosulfan I	<0.020		mg/Kg	EPA 8081A	10.0	0.020	09/30/19	JEN
Endosulfan II	<0.020		mg/Kg	EPA 8081A	10.0	0.020	09/30/19	JEN
Endosulfan Sulfate	<0.020		mg/Kg	EPA 8081A	10.0	0.020	09/30/19	JEN
Endrin	<0.020		mg/Kg	EPA 8081A	10.0	0.020	09/30/19	JEN
Endrin Aldehyde	<0.020		mg/Kg	EPA 8081A	10.0	0.020	09/30/19	JEN
Endrin ketone	<0.020		mg/Kg	EPA 8081A	10.0	0.020	09/30/19	JEN
Heptachlor	<0.020		mg/Kg	EPA 8081A	10.0	0.020	09/30/19	JEN
Heptachlor Epoxide	<0.020		mg/Kg	EPA 8081A	10.0	0.020	09/30/19	JEN
Methoxychlor	<0.10		mg/Kg	EPA 8081A	10.0	0.10	09/30/19	JEN
Toxaphene	<0.50		mg/Kg	EPA 8081A	10.0	0.50	09/30/19	JEN
[Surrogates]								
Tetrachloro-m-xylene		D	%REC	EPA 8081A/8082		50-150	09/30/19	JEN
Decachlorobiphenyl		D	%REC	EPA 8081A/8082		50-150	09/30/19	JEN
Sample: 035 <b>C15-1DUP,C15-2DUP,C15-3DUP,C15-4DUP@0.5'</b>							Date & Time Sampled: 09/23/19 @ 7:36	
Sample Matrix: <b>Soil</b>								
[Pesticides]								
Ultrasonic Extraction	Complete			EPA 3550	1.0		09/30/19	JEN
Aldrin	<0.010		mg/Kg	EPA 8081A	5.0	0.010	09/30/19	JEN
alpha-BHC	<0.010		mg/Kg	EPA 8081A	5.0	0.010	09/30/19	JEN
beta-BHC	<0.010		mg/Kg	EPA 8081A	5.0	0.010	09/30/19	JEN
delta-BHC	<0.010		mg/Kg	EPA 8081A	5.0	0.010	09/30/19	JEN
gamma-BHC	<0.010		mg/Kg	EPA 8081A	5.0	0.010	09/30/19	JEN
Chlordane	<0.050		mg/Kg	EPA 8081A	5.0	0.050	09/30/19	JEN
4,4'-DDD	<0.010		mg/Kg	EPA 8081A	5.0	0.010	09/30/19	JEN
4,4'-DDE	<0.010		mg/Kg	EPA 8081A	5.0	0.010	09/30/19	JEN
4,4'-DDT	<0.010		mg/Kg	EPA 8081A	5.0	0.010	09/30/19	JEN
Dieldrin	<0.010		mg/Kg	EPA 8081A	5.0	0.010	09/30/19	JEN

The data and information on this, and other accompanying documents, represent only the sample(s) analyzed and is rendered upon condition that it is not to be reproduced, wholly or in part, for advertising or other purposes without approval from the laboratory.



# A & R Laboratories, Inc.

1650 S. GROVE AVE., SUITE C

ONTARIO, CA 91761

951-779-0310

www.arlaboratories.com

FAX 951-779-0344

office@arlaboratories.com

FDA#	2030513
LA City#	10261
ELAP#s	2789
	2790
	2122

CHEMISTRY · MICROBIOLOGY · FOOD SAFETY · MOBILE LABORATORIES  
FOOD · COSMETICS · WATER · SOIL · SOIL VAPOR · WASTES

## CERTIFICATE OF ANALYSIS

1909-00187

Date Reported 10/04/19  
Date Received 09/23/19  
Invoice No. 86974  
Cust # P135  
Permit Number  
Customer P.O. RIV-21.0

PLACEWORKS  
DENISE CLENDENING  
2850 INLAND EMPIRE BLVD.  
SUITE B  
ONTARIO, CA 91764

Project: EASTSIDE C14/C15 PROPERTIES RIVERSIDE, CA

Analysis	Result	Qual	Units	Method	DF	RL	Date	Tech
Sample: 035 <b>C15-1DUP,C15-2DUP,C15-3DUP,C15-4DUP@0.5'</b>							Date & Time Sampled: 09/23/19 @ 7:36	
Sample Matrix: <b>Soil</b>								
.....continued								
Endosulfan I	<0.010		mg/Kg	EPA 8081A	5.0	0.010	09/30/19	JEN
Endosulfan II	<0.010		mg/Kg	EPA 8081A	5.0	0.010	09/30/19	JEN
Endosulfan Sulfate	<0.010		mg/Kg	EPA 8081A	5.0	0.010	09/30/19	JEN
Endrin	<0.010		mg/Kg	EPA 8081A	5.0	0.010	09/30/19	JEN
Endrin Aldehyde	<0.010		mg/Kg	EPA 8081A	5.0	0.010	09/30/19	JEN
Endrin ketone	<0.010		mg/Kg	EPA 8081A	5.0	0.010	09/30/19	JEN
Heptachlor	<0.010		mg/Kg	EPA 8081A	5.0	0.010	09/30/19	JEN
Heptachlor Epoxide	<0.010		mg/Kg	EPA 8081A	5.0	0.010	09/30/19	JEN
Methoxychlor	<0.050		mg/Kg	EPA 8081A	5.0	0.050	09/30/19	JEN
Toxaphene	<0.25		mg/Kg	EPA 8081A	5.0	0.25	09/30/19	JEN
[Surrogates]								
Tetrachloro-m-xylene		D	%REC	EPA 8081A/8082		50-150	09/30/19	JEN
Decachlorobiphenyl		D	%REC	EPA 8081A/8082		50-150	09/30/19	JEN
Sample: 036 <b>C15-1,C15-2,C15-3,C15-4@2.5'</b>							Date & Time Sampled: 09/23/19 @ 7:36	
Sample Matrix: <b>Soil</b>								
[Pesticides]								
Ultrasonic Extraction	Complete			EPA 3550	1.0		09/30/19	JEN
Aldrin	<0.0020		mg/Kg	EPA 8081A	1.0	0.0020	09/30/19	JEN
alpha-BHC	<0.0020		mg/Kg	EPA 8081A	1.0	0.0020	09/30/19	JEN
beta-BHC	<0.0020		mg/Kg	EPA 8081A	1.0	0.0020	09/30/19	JEN
delta-BHC	<0.0020		mg/Kg	EPA 8081A	1.0	0.0020	09/30/19	JEN
gamma-BHC	<0.0020		mg/Kg	EPA 8081A	1.0	0.0020	09/30/19	JEN
Chlordane	<0.010		mg/Kg	EPA 8081A	1.0	0.010	09/30/19	JEN
4,4'-DDD	<0.0020		mg/Kg	EPA 8081A	1.0	0.0020	09/30/19	JEN
4,4'-DDE	<0.0020		mg/Kg	EPA 8081A	1.0	0.0020	09/30/19	JEN
4,4'-DDT	<0.0020		mg/Kg	EPA 8081A	1.0	0.0020	09/30/19	JEN
Dieldrin	<0.0020		mg/Kg	EPA 8081A	1.0	0.0020	09/30/19	JEN
Endosulfan I	<0.00020		mg/Kg	EPA 8081A	1.0	0.0020	09/30/19	JEN
Endosulfan II	<0.0020		mg/Kg	EPA 8081A	1.0	0.0020	09/30/19	JEN
Endosulfan Sulfate	<0.0020		mg/Kg	EPA 8081A	1.0	0.0020	09/30/19	JEN

The data and information on this, and other accompanying documents, represent only the sample(s) analyzed and is rendered upon condition that it is not to be reproduced, wholly or in part, for advertising or other purposes without approval from the laboratory.



# A & R Laboratories, Inc.

1650 S. GROVE AVE., SUITE C

ONTARIO, CA 91761

951-779-0310

www.arlaboratories.com

FAX 951-779-0344

office@arlaboratories.com

FDA#	2030513
LA City#	10261
ELAP#s	2789
	2790
	2122

CHEMISTRY · MICROBIOLOGY · FOOD SAFETY · MOBILE LABORATORIES  
FOOD · COSMETICS · WATER · SOIL · SOIL VAPOR · WASTES

## CERTIFICATE OF ANALYSIS

1909-00187

Date Reported 10/04/19  
Date Received 09/23/19  
Invoice No. 86974  
Cust # P135  
Permit Number  
Customer P.O. RIV-21.0

PLACEWORKS  
DENISE CLENDENING  
2850 INLAND EMPIRE BLVD.  
SUITE B  
ONTARIO, CA 91764

Project: EASTSIDE C14/C15 PROPERTIES RIVERSIDE, CA

Analysis	Result	Qual	Units	Method	DF	RL	Date	Tech
Sample: 036 C15-1,C15-2,C15-3,C15-4@2.5'					Date & Time Sampled:		09/23/19 @ 7:36	
Sample Matrix: Soil								
.....continued								
Endrin	<0.0020		mg/Kg	EPA 8081A	1.0	0.0020	09/30/19	JEN
Endrin Aldehyde	<0.0020		mg/Kg	EPA 8081A	1.0	0.0020	09/30/19	JEN
Endrin ketone	<0.0020		mg/Kg	EPA 8081A	1.0	0.0020	09/30/19	JEN
Heptachlor	<0.0020		mg/Kg	EPA 8081A	1.0	0.0020	09/30/19	JEN
Heptachlor Epoxide	<0.0020		mg/Kg	EPA 8081A	1.0	0.0020	09/30/19	JEN
Methoxychlor	<0.010		mg/Kg	EPA 8081A	1.0	0.010	09/30/19	JEN
Toxaphene	<0.050		mg/Kg	EPA 8081A	1.0	0.050	09/30/19	JEN
[Surrogates]								
Tetrachloro-m-xylene	100		%REC	EPA 8081A/8082		50-150	09/30/19	JEN
Decachlorobiphenyl	102		%REC	EPA 8081A/8082		50-150	09/30/19	JEN

Respectfully Submitted:

Ken Zheng - Lab Director

### QUALIFIERS

B = Detected in the associated Method Blank at a concentration above the routine RL.  
B1 = BOD dilution water is over specifications . The reported result may be biased high.  
D = Surrogate recoveries are not calculated due to sample dilution.  
E = Estimated value; Value exceeds calibration level of instrument.  
H = Analyte was prepared and/or analyzed outside of the analytical method holding time  
I = Matrix Interference.  
J = Analyte concentration detected between RL and MDL.  
Q = One or more quality control criteria did not meet specifications. See Comments for further explanation.  
S = Customer provided specification limit exceeded.

### ABBREVIATIONS

DF = Dilution Factor  
RL = Reporting Limit, Adjusted by DF  
MDL = Method Detection Limit, Adjusted by DF  
Qual = Qualifier  
Tech = Technician

As regulatory limits change frequently, A & R Laboratories advises the recipient of this report to confirm such limits with the appropriate federal, state, or local authorities before acting in reliance on the regulatory limits provided.

For any feedback concerning our services, please contact Jenny Jiang, Project Manager at 951.779.0310. You may also contact Ken Zheng, President at office@arlaboratories.com.





# A & R Laboratories, Inc.

1650 S. GROVE AVE., SUITE C  
 ONTARIO, CA 91761  
 951-779-0310 FAX 951-779-0344  
 www.arlaboratories.com office@arlaboratories.com

FDA#	2030513
LA City#	10261
ELAP#s	2789
	2790
	2122

CHEMISTRY · MICROBIOLOGY · FOOD SAFETY · MOBILE LABORATORIES  
 FOOD · COSMETICS · WATER · SOIL · SOIL VAPOR · WASTES

## QUALITY CONTROL DATA REPORT

PLACEWORKS  
 ONTARIO, CA 91764

1909-00187

Date Reported 10/04/2019  
 Date Received 09/23/2019  
 Date Sampled 09/23/2019  
 Invoice No. 86974  
 Customer # P135  
 Customer P.O. RIV-21.0

Project: EASTSIDE C14/C15 PROPERTIES RIVERSIDE,CA

**Method # CA LUFT**

QC Reference # 84816 Date Analyzed: 9/25/2019 Technician: JEN

Samples 001 002 003 004 005 006 007 008 009 010 011 012 013 014 015 016

**Results**

LCS %REC LCS %DUP LCS %RPD

C4-C12 116 125 9

**Control Ranges**

LCS %REC LCS %RPD

70 - 130 0 - 25

QC Reference # 84886 Date Analyzed: 9/26/2019 Technician: JEN

Samples 017 018 019 020 021 022 023 024

**Results**

LCS %REC LCS %DUP LCS %RPD

C4-C12 113 121 8

**Control Ranges**

LCS %REC LCS %RPD

70 - 130 0 - 25

QC Reference # 84996 Date Analyzed: 10/2/2019 Technician: JEN

Samples 033

**Results**

LCS %REC LCS %DUP LCS %RPD

Gasoline (C4-C12) 100 95 5

**Control Ranges**

LCS %REC LCS %RPD

70 - 130 0 - 25

**Method # EPA 6010B**

QC Reference # 84765 Date Analyzed: 9/25/2019 Technician: TLB

Samples 001 004 005 008 009

**Results**

LCS %REC LCS %DUP LCS %RPD SPIKE %REC SPIKE %DUP SPIKE %RPD

Antimony	105	107	1.4	93	94	1.2
Arsenic	103	103	0.7	92	92	0.2
Barium	104	106	1.2	104	106	1.2
Beryllium	105	107	1.9	107	109	1.7
Cadmium	100	99	1.2	82	83	1.2
Chromium	103	104	0.8	108	111	2.5
Cobalt	101	100	0.6	93	94	1.3
Copper	99	100	0.7	93	96	1.9
Lead	101	100	1.0	86	87	1.3
Molybdenum	102	102	0.2	100	101	0.9
Nickel	101	100	0.7	98	99	1.1
Selenium	102	101	0.7	73	73	0.4
Silver	100	100	0.5	79	81	1.8
Thallium	99	104	5.0	87	88	7.0
Vanadium	100	100	0.3	97	99	0.9
Zinc	100	99	1.0	56	104	0.8

**Control Ranges**

LCS %REC LCS %RPD SPIKE %RPD

75 - 125	0 - 20	0 - 20
75 - 125	0 - 20	0 - 20
75 - 125	0 - 20	0 - 20
75 - 125	0 - 20	0 - 20
75 - 125	0 - 20	0 - 20
75 - 125	0 - 20	0 - 20
75 - 125	0 - 20	0 - 20
75 - 125	0 - 20	0 - 20
75 - 125	0 - 20	0 - 20
75 - 125	0 - 20	0 - 20
75 - 125	0 - 20	0 - 20
75 - 125	0 - 20	0 - 20
75 - 125	0 - 20	0 - 20
75 - 125	0 - 20	0 - 20
75 - 125	0 - 20	0 - 20
75 - 125	0 - 20	0 - 20
75 - 125	0 - 20	0 - 20
75 - 125	0 - 20	0 - 20
75 - 125	0 - 20	0 - 20

QC Reference # 84766 Date Analyzed: 9/25/2019 Technician: TLB





# A & R Laboratories, Inc.

1650 S. GROVE AVE., SUITE C  
 ONTARIO, CA 91761  
 951-779-0310 FAX 951-779-0344  
 www.arlaboratories.com office@arlaboratories.com

FDA#	2030513
LA City#	10261
ELAP#s	2789
	2790
	2122

CHEMISTRY · MICROBIOLOGY · FOOD SAFETY · MOBILE LABORATORIES  
 FOOD · COSMETICS · WATER · SOIL · SOIL VAPOR · WASTES

## QUALITY CONTROL DATA REPORT

PLACEWORKS

1909-00187

Date Reported 10/04/2019  
 Date Received 09/23/2019  
 Date Sampled 09/23/2019

### Project: EASTSIDE C14/C15 PROPERTIES RIVERSIDE,CA

<b>Method #</b> EPA 7471A	
<b>QC Reference #</b> 84762	<b>Date Analyzed:</b> 9/24/2019 <b>Technician:</b> KZ
<b>Samples</b> 001 004 005 008 009	
<b>Results</b>	<b>Control Ranges</b>
LCS %REC LCS %DUP LCS %RPD SPIKE %REC SPIKE %DUP SPIKE %RPD	LCS %REC LCS %RPD SPIKE %RPD
Mercury 90 96 6 88 80 9	75 - 125 0 - 25 0 - 25

<b>Method #</b> EPA 8015B	
<b>QC Reference #</b> 84814	<b>Date Analyzed:</b> 9/25/2019 <b>Technician:</b> JEN
<b>Samples</b> 001 002 003 004 005 006 007 008 009 010 011 012 013 014 015 016 017 018 019 020	
<b>Results</b>	<b>Control Ranges</b>
LCS %REC SPIKE %REC SPIKE %DUP SPIKE %RPD	LCS %REC SPIKE %RPD
C13-C22 121 99 91 8	70 - 130 0 - 25

<b>QC Reference #</b> 84818	
<b>Date Analyzed:</b> 9/25/2019	<b>Technician:</b> JEN
<b>Samples</b> 021 022 023 024	
<b>Results</b>	<b>Control Ranges</b>
LCS %REC LCS %DUP LCS %RPD SPIKE %REC SPIKE %DUP SPIKE %RPD	LCS %REC LCS %RPD SPIKE %RPD
C13-C22 125 107 18 99 91 8	70 - 130 0 - 25 0 - 25

<b>QC Reference #</b> 84918	
<b>Date Analyzed:</b> 9/30/2019	<b>Technician:</b> JEN
<b>Samples</b> 033	
<b>Results</b>	<b>Control Ranges</b>
LCS %REC LCS %DUP LCS %RPD	LCS %REC LCS %RPD
C13-C22 110 112 2	70 - 130 0 - 25

<b>Method #</b> EPA 8081A	
<b>QC Reference #</b> 84859	<b>Date Analyzed:</b> 9/24/2019 <b>Technician:</b> JEN
<b>Samples</b> 033	
<b>Results</b>	<b>Control Ranges</b>
LCS %REC	LCS %REC
4,4'-DDT 150	50 - 130
Aldrin 102	50 - 140
Dieldrin 113	70 - 130
Endrin 200	70 - 150
gamma-BHC 95	50 - 150
Heptachlor 100	50 - 150
<b>QC Reference #</b> 84905	<b>Date Analyzed:</b> 9/30/2019 <b>Technician:</b> JEN
<b>Samples</b> 034 035 036	



# A & R Laboratories, Inc.

1650 S. GROVE AVE., SUITE C  
 ONTARIO, CA 91761  
 951-779-0310 FAX 951-779-0344  
 www.arlaboratories.com office@arlaboratories.com

FDA#	2030513
LA City#	10261
ELAP#s	2789 2790 2122

CHEMISTRY · MICROBIOLOGY · FOOD SAFETY · MOBILE LABORATORIES  
 FOOD · COSMETICS · WATER · SOIL · SOIL VAPOR · WASTES

## QUALITY CONTROL DATA REPORT

PLACEWORKS

1909-00187

Date Reported 10/04/2019  
 Date Received 09/23/2019  
 Date Sampled 09/23/2019

Project: EASTSIDE C14/C15 PROPERTIES RIVERSIDE, CA

Method # EPA 8081A

QC Reference # 84905 Date Analyzed: 9/30/2019 Technician: JEN

Samples 034 035 036

### Results

LCS %REC

4,4'-DDT	70
Aldrin	116
Dieldrin	101
Endrin	125
gamma-BHC	111
Heptachlor	105

### Control Ranges

LCS %REC

50 - 130
50 - 140
70 - 130
70 - 150
50 - 150
50 - 150

Method # EPA 8081A/8082

QC Reference # 84859 Date Analyzed: 9/24/2019 Technician: JEN

Samples 033

**No QC recoveries reported.**

QC Reference # 84905 Date Analyzed: 9/30/2019 Technician: JEN

Samples 034 035 036

**No QC recoveries reported.**

**No method blank results were above reporting limit**

Respectfully Submitted:

*Ken Zheng*

Ken Zheng - President

For any feedback concerning our services, please contact Jenny Jiang, Project Manager at 951.779.0310. You may also contact Ken Zheng, President at office@arlaboratories.com.



Client Name <b>PLACEWORKS</b>				<input type="checkbox"/> Chilled		<b>Analyses Requested</b> EPA8260B (VOCs & Oxygenates)    EPA8260B(BTEX & Oxygenates)    LUFT / 8015 (Gasoline)    LUFT / 8015 (Diesel)    EPA8081A (Organochlorine Pesticides)    EPA 8082 (PCBs)    EPA 8015M (Carbon Chain C4-C40)    EPA 6010B/7000 (CAM 17 Metals)    Micro: Plate Cnt., Coliform, E-Coli <b>6010B Lead</b>										Turn Around Time Requested			
E-mail <b>DCLDENING@PLACEWORKS.COM</b>				<input type="checkbox"/> Intact												<input type="checkbox"/> Rush 8 12 24 48 Hours <input checked="" type="checkbox"/> Normal			
Address <b>2850 INLAND EMPIRE BL #6 ONTARIO CA 91764</b>				<input type="checkbox"/> Seal															
Report Attention <b>Denise</b>		Phone # <b>9099894449</b>		Sampled By <b>M. Watson</b>															
Project No./Name <b>RN-21.0</b>		Project Site <b>EASTSIDE CIVICIS PROPERTY RIVERSIDE CA</b>																	
Lab # (Lab use)	Client Sample ID	Sample Collection		Matrix Type	Sample Preserve	No., type* & size of container	EPA8260B (VOCs & Oxygenates)	EPA8260B(BTEX & Oxygenates)	LUFT / 8015 (Gasoline)	LUFT / 8015 (Diesel)	EPA8081A (Organochlorine Pesticides)	EPA 8082 (PCBs)	EPA 8015M (Carbon Chain C4-C40)	EPA 6010B/7000 (CAM 17 Metals)	Micro: Plate Cnt., Coliform, E-Coli	6010B Lead	HOLD	C=Composite X=discrete	Remarks
		Date	Time																
	CIS-2@2.5'	9/23/19	1002	Soil	ice	acetate sieve							X						See CIS-1@2.5'
15	CIS-3@0.5'		1005										X						See CIS-1@0.5'
	CIS-3@1@0.5'		1006																See CIS-10@0.5'
	CIS-3@2.5'		1008																See CIS-1@2.5'
16	CIS-4@0.5'		1011										X						See CIS-1@0.5'
	CIS-4@1@0.5'		1012																See CIS-10@0.5'
	CIS-4@2.5'		1014																See CIS-1@2.5'
17	CIS-10@0.5'		1019										X						
	CIS-10@2.5'		1021																X
18	CIS-12@0.5'		1026										X						
	CIS-12@2.5'		1028																X
19	CIS-11@0.5'		1038										X						
	CIS-11@2.5'		1040																X
20	CIS-9@0.5'		1045										X						
	CIS-9@2.5'		1047																X
Relinquished By <b>[Signature]</b> Company <b>PLACEWORKS</b> Date <b>9/23/19</b> Time <b>16:00</b>		Received By <b>[Signature]</b> Company <b>ARL</b> Date <b>9/23/19</b> Time <b>16:00</b>		Note: Samples are discarded 30 days after results are reported unless other arrangements are made.															

Matrix Code:	DW=Drinking Water GW=Ground Water WW=Waste Water SD=Solid Waste	SL=Sludge SS=Soil/Sediment AR=Air PP=Pure Product	Preservative Code	IC=Ice HC=HCl HN=HNO3	SH=NaOH ST=Na2S2O3 HS=H2SO4	* Sample Container Types: T= Tedlar Air Bag G= Glass Container ST= Steel Tube	B= Brass Tube P= Plastic Bottle V= VOA Vial	E= EnCore
--------------	--	--	-------------------	-----------------------------	-----------------------------------	--	---	-----------

Client Name <b>PLACEWORKS</b>				<input type="checkbox"/> Chilled		<b>Analyses Requested</b>										Turn Around Time Requested	
E-mail <b>DCELENDENING@PLACEWORKS.COM</b>				<input type="checkbox"/> Intact												EPA8260B (VOCs & Oxygenates) EPA8260B(BTEX & Oxygenates) LUFT / 8015 (Gasoline) LUFT / 8015 (Diesel) EPA8081A (Organochlorine Pesticides) EPA 8082 (PCBs) EPA 8015M (Carbon Chain C4-C40) EPA 6010B/7000 (CAM 17 Metals) Micro: Plate Cnt., Coliform, E-Coli	
Address <b>2850 INLAND EMPIRE BL # B ONTARIO CA 91761</b>				<input type="checkbox"/> Seal		Project No./ Name <b>RIV-21.0</b> Project Site <b>EASTSIDE CIVIC Properties RIVERSIDE, CA</b>		Report Attention <b>Denise</b> Phone # <b>909 989 4819</b> Sampled By <b>M. Watson</b>		Lab # (Lab use)   Client Sample ID   Sample Collection Date   Time   Matrix Type   Sample Preserve   No., type* & size of container   Remarks							
Project No./ Name <b>RIV-21.0</b>				Report Attention <b>Denise</b> Phone # <b>909 989 4819</b> Sampled By <b>M. Watson</b>													
Lab # (Lab use)		Client Sample ID		Sample Collection		Matrix Type		Sample Preserve		No., type* & size of container		Remarks					
				Date   Time													
21		C15-8@0.5'		9/23/19 1050		Soil		ice		1 acetate sleeve		X					
		C15-8@2.5'		1 1052								X					
22		C15-7@0.5'		1 1055								X					
		C15-7@2.5'		1 1057								X					
23		C15-6@0.5'		1 1100								X					
		C15-6@2.5'		1 1102								X					
24		C15-5@0.5'		1 1106								X					
		C15-5@2.5'		1 1108								X					
25		C14-8@0.5'		1 1117								X					
		C14-8@2.5'		1 1119								X					
26		C14-6@0.5'		1 1123								X					
		C14-6@2.5'		1 1125								X					
27		C14-5@0.5'		1 1130								X					
		C14-5@2.5'		1 1132								X					
28		C14-7@0.5'		1 1135								X					
Relinquished By <b>[Signature]</b>		Company <b>PLACEWORKS</b>		Date <b>9/23/19</b>		Time <b>16:00</b>		Received By <b>[Signature]</b>		Company <b>ARL</b>		Date <b>9/23/19</b>		Time <b>16:00</b>		Note: Samples are discarded 30 days after results are reported unless other arrangements are made.	
Relinquished By		Company		Date		Time		Received By		Company		Date		Time			

Matrix Code:	DW=Drinking Water GW=Ground Water WW=Waste Water SD=Solid Waste	SL=Sludge SS=Soil/Sediment AR=Air PP=Pure Product	Preservative Code	IC=Ice HC=HCl HN=HNO <sub>3</sub>	SH=NaOH ST=Na <sub>2</sub> S <sub>2</sub> O <sub>3</sub> HS=H <sub>2</sub> SO <sub>4</sub>	* Sample Container Types: T=Tedlar Air Bag G=Glass Container ST= Steel Tube	B= Brass Tube P=Plastic Bottle V=VOA Vial	E= EnCore
--------------	--	--	-------------------	---	--	--	---	-----------

Client Name <b>PLACEWORKS</b>				<input type="checkbox"/> Chilled		<b>Analyses Requested</b>										Turn Around Time Requested			
E-mail <b>DCLENDING@PLACEWORKS.COM</b>				<input type="checkbox"/> Intact												<input type="checkbox"/> Rush 8 12 24 48 Hours <input checked="" type="checkbox"/> Normal			
Address <b>2850 INLAND EMPIRE BLVD B ONTARIO CA 91764</b>				<input type="checkbox"/> Seal															
Report Attention <b>Demise</b>		Phone # <b>909 989 4449</b>		Sampled By <b>M. Watson</b>															
Project No./ Name <b>RIV-21.0</b>		Project Site <b>EASTSIDE CH/CS Properties RIVERVIEW, CA</b>																	
Lab # <small>(Lab use)</small>	Client Sample ID	Sample Collection		Matrix Type	Sample Preserve	No., type* & size of container	EPA8260B (VOCs & Oxygenates)	EPA8260B(BTEX & Oxygenates)	LUFT / 8015 (Gasoline)	LUFT / 8015 (Diesel)	EPA8081A (Organochlorine Pesticides)	EPA 8082 (PCBs)	EPA 8015M (Carbon Chain C4-C40)	EPA 6010B/7000 (CAM 17 Metals)	Micro: Plate Cnt., Coliform, E-Coli	6010B lead	Hold	Remarks	
		Date	Time																
	C14-7E2.5'	9/23/19	1137	Soil	ice	1 acetate jar												X	
29	C14-4E0.5'		1142													X			
	C14-4E2.5'		1144																
30	C14-1E0.5'		1148													X			
	C14-1E2.5'		1150																
31	C14-3E0.5'		1156													X			
	C14-3E2.5'		1158																
32	C14-2E0.5'		1202													X			
	C14-2E2.5'		1204																
33	ES092319		1235	aqueous	ice	1 glass amber jar in plastic bag 3 VOA's					X		X	X					

Relinquished By <b>[Signature]</b>	Company <b>PLACEWORKS</b>	Date <b>9/23/19</b>	Time <b>16200</b>	Received By <b>[Signature]</b>	Company <b>ARL</b>	Date <b>9/23/19</b>	Time <b>16:00</b>
Relinquished By	Company	Date	Time	Received By	Company	Date	Time

Note: Samples are discarded 30 days after results are reported unless other arrangements are made.

Matrix Code: DW=Drinking Water, GW=Ground Water, WW=Waste Water, SD=Solid Waste	SL=Sludge, SS=Soil/Sediment, AR=Air, PP=Pure Product	Preservative Code	IC=Ice, HC=HCl, HN=HNO3	SH=NaOH, ST=Na2S2O3, HS=H2SO4	* Sample Container Types: T=Tedlar Air Bag, G=Glass Container, ST= Steel Tube	B= Brass Tube, P=Plastic Bottle, V=VOA Vial	E= EnCore
---	--	-------------------	-------------------------	-------------------------------	---	---	-----------



	A	B	C	D	E	F	G	H	I	J	K	L
1	<b>UCL Statistics for Uncensored Full Data Sets</b>											
2												
3	<b>User Selected Options</b>											
4	Date/Time of Computation		ProUCL 5.111/5/2019 2:44:29 PM									
5	From File		lead screen.xls									
6	Full Precision		OFF									
7	Confidence Coefficient		95%									
8	Number of Bootstrap Operations		2000									
9												
10												
11	<b>Lead</b>											
12												
13	<b>General Statistics</b>											
14	Total Number of Observations			27		Number of Distinct Observations			27			
15							Number of Missing Observations			0		
16	Minimum			1.99		Mean			27.73			
17	Maximum			102		Median			21.2			
18	SD			23.49		Std. Error of Mean			4.521			
19	Coefficient of Variation			0.847		Skewness			1.341			
20												
21	<b>Normal GOF Test</b>											
22	Shapiro Wilk Test Statistic			0.883		Shapiro Wilk GOF Test						
23	5% Shapiro Wilk Critical Value			0.923		Data Not Normal at 5% Significance Level						
24	Lilliefors Test Statistic			0.151		Lilliefors GOF Test						
25	5% Lilliefors Critical Value			0.167		Data appear Normal at 5% Significance Level						
26	Data appear Approximate Normal at 5% Significance Level											
27												
28	<b>Assuming Normal Distribution</b>											
29	95% Normal UCL						95% UCLs (Adjusted for Skewness)					
30	95% Student's-t UCL			35.44		95% Adjusted-CLT UCL (Chen-1995)			36.41			
31							95% Modified-t UCL (Johnson-1978)			35.63		
32												
33	<b>Gamma GOF Test</b>											
34	A-D Test Statistic			0.244		Anderson-Darling Gamma GOF Test						
35	5% A-D Critical Value			0.767		Detected data appear Gamma Distributed at 5% Significance Level						
36	K-S Test Statistic			0.0853		Kolmogorov-Smirnov Gamma GOF Test						
37	5% K-S Critical Value			0.172		Detected data appear Gamma Distributed at 5% Significance Level						
38	Detected data appear Gamma Distributed at 5% Significance Level											
39												
40	<b>Gamma Statistics</b>											
41	k hat (MLE)			1.311		k star (bias corrected MLE)			1.19			
42	Theta hat (MLE)			21.15		Theta star (bias corrected MLE)			23.3			
43	nu hat (MLE)			70.79		nu star (bias corrected)			64.26			
44	MLE Mean (bias corrected)			27.73		MLE Sd (bias corrected)			25.42			
45							Approximate Chi Square Value (0.05)			46.82		
46	Adjusted Level of Significance			0.0401		Adjusted Chi Square Value			45.86			
47												
48	<b>Assuming Gamma Distribution</b>											
49	95% Approximate Gamma UCL (use when n>=50))			38.06		95% Adjusted Gamma UCL (use when n<50)			38.85			
50												
51	<b>Lognormal GOF Test</b>											
52	Shapiro Wilk Test Statistic			0.933		Shapiro Wilk Lognormal GOF Test						

	A	B	C	D	E	F	G	H	I	J	K	L
53			5% Shapiro Wilk Critical Value			0.923	Data appear Lognormal at 5% Significance Level					
54			Lilliefors Test Statistic			0.12	Lilliefors Lognormal GOF Test					
55			5% Lilliefors Critical Value			0.167	Data appear Lognormal at 5% Significance Level					
56	Data appear Lognormal at 5% Significance Level											
57												
58	<b>Lognormal Statistics</b>											
59			Minimum of Logged Data			0.688	Mean of logged Data					2.895
60			Maximum of Logged Data			4.625	SD of logged Data					1.065
61												
62	<b>Assuming Lognormal Distribution</b>											
63			95% H-UCL			54.99	90% Chebyshev (MVUE) UCL					52.9
64			95% Chebyshev (MVUE) UCL			62.86	97.5% Chebyshev (MVUE) UCL					76.69
65			99% Chebyshev (MVUE) UCL			103.8						
66												
67	<b>Nonparametric Distribution Free UCL Statistics</b>											
68	Data appear to follow a Discernible Distribution at 5% Significance Level											
69												
70	<b>Nonparametric Distribution Free UCLs</b>											
71			95% CLT UCL			35.17	95% Jackknife UCL					35.44
72			95% Standard Bootstrap UCL			34.97	95% Bootstrap-t UCL					36.89
73			95% Hall's Bootstrap UCL			37.62	95% Percentile Bootstrap UCL					35.6
74			95% BCA Bootstrap UCL			36.41						
75			90% Chebyshev(Mean, Sd) UCL			41.29	95% Chebyshev(Mean, Sd) UCL					47.43
76			97.5% Chebyshev(Mean, Sd) UCL			55.96	99% Chebyshev(Mean, Sd) UCL					72.71
77												
78	<b>Suggested UCL to Use</b>											
79			95% Student's-t UCL			35.44						
80												
81	When a data set follows an approximate (e.g., normal) distribution passing one of the GOF test											
82	When applicable, it is suggested to use a UCL based upon a distribution (e.g., gamma) passing both GOF tests in ProUCL											
83												
84	Note: Suggestions regarding the selection of a 95% UCL are provided to help the user to select the most appropriate 95% UCL.											
85	Recommendations are based upon data size, data distribution, and skewness.											
86	These recommendations are based upon the results of the simulation studies summarized in Singh, Maichle, and Lee (2006).											
87	However, simulations results will not cover all Real World data sets; for additional insight the user may want to consult a statistician.											
88												

## Appendix F. QAPP

## Appendix

*This page intentionally left blank.*

October 2019 | Quality Assurance Project Plan

# EASTSIDE SCHOOL: SITE C SOUTH PARCELS C14/C15

for Riverside Unified School District

*Prepared for:*

**Riverside Unified School District**

Contact: Ana Gonzalez, Director, Planning and Development  
3070 Washington Street  
Riverside, California 92504

*Project Number:*

*RIV-21.0*

*Prepared by:*

**PlaceWorks**

Contact: Denise Clendening, Ph.D., Associate Principal  
2850 Inland Empire Boulevard, Suite B  
Ontario, California 91764  
909.989.4449  
info@placeworks.com  
www.placeworks.com











## Table of Contents

Section	Page
<b>1. Introduction.....</b>	<b>1</b>
1.1 PROJECT HISTORY AND OBJECTIVES.....	1
<b>2. Project Description.....</b>	<b>3</b>
2.1 ANALYTICAL SCOPE.....	3
2.2 DATA USE.....	3
<b>3. Project Organization.....</b>	<b>5</b>
3.1 RIVERSIDE UNIFIED SCHOOL DISTRICT .....	5
3.2 PLACEWORKS .....	5
3.3 LABORATORY.....	5
<b>4. Data Quality Objectives.....</b>	<b>7</b>
4.1 DATA QUALITY OBJECTIVES .....	7
4.2 PRECISION, ACCURACY, REPRESENTATIVENESS, COMPARABILITY AND COMPLETENESS .....	8
<b>5. Quality Control Elements.....</b>	<b>11</b>
5.1 QUALITY CONTROL ELEMENTS.....	11
5.2 QUALITY ASSURANCE AND QUALITY CONTROL (QA/QC) SAMPLES.....	12
<b>6. Sampling Procedures.....</b>	<b>15</b>
6.1 SAMPLING PROCEDURES.....	15
<b>7. Analytical Procedures .....</b>	<b>17</b>
7.1 INTERNAL STANDARDS.....	17
7.2 RETENTION TIME WINDOWS.....	17
7.3 METHOD DETECTION LIMITS .....	17
7.4 INSTRUMENT CALIBRATION.....	18
<b>8. Data Reporting .....</b>	<b>19</b>
8.1 FIELD DATA.....	19
8.2 LABORATORY DATA .....	19
8.3 PROCEDURES FOR DATA VALIDATION .....	20
<b>9. Performance and System Audits.....</b>	<b>23</b>
9.1 FIELD AUDITS.....	23
9.2 LABORATORY AUDITS .....	23
9.3 DATA AUDITS.....	23
9.4 REPORTS TO MANAGEMENT AND RESPONSIBILITIES .....	23
9.5 CORRECTIVE ACTION .....	24
<b>10. References .....</b>	<b>25</b>

## Table of Contents

### LIST OF TABLES

**Table**

---

Table 1	Sample Containers, Preservatives, and Holding Times
Table 2	List of Method Compounds and Reporting Limits – Soil and Blank Sample Analysis
Table 3	Laboratory Quality Control Limits

# 1. Introduction

---

This Quality Assurance Project Plan (QAPP) has been prepared by PlaceWorks on behalf of Riverside Unified School District (District) to address quality assurance (QA) and quality control (QC) policies associated with the collection of environmental data at the Proposed Eastside School - Site C South (site), in Riverside, California. This QAPP presents the plan for sampling and analysis as part of the investigation. U.S. Environmental Protection Agency (USEPA) policy requires a QAPP for all environmental data collection projects mandated or supported by the USEPA through regulations or other formalized means (USEPA 1998a). The purpose of this QAPP is to identify the methods to be employed to establish technical accuracy, precision, and validity of data that is generated at the site.

This QAPP contains general and specific details regarding field sampling, laboratory, and analytical procedures that apply to investigation activities. It provides field and laboratory personnel with instructions regarding activities to be performed before, during, and after field investigations. These instructions will insure data collected for use in project decisions will be of the type and quality required to meet the data quality objectives (DQOs) for the project.

Guidelines followed in the preparation of this QAPP are described in EPA Requirements for Quality Assurance Plans for Environmental Data Operations, External Review Draft Final, EPA QA/R-5 (USEPA 1998a) and EPA Guidance for Quality Assurance Project Plans, EPA QA/G-5 (USEPA 1998b). Other documents that have been referenced in this plan include, Guidance for the Data Quality Objectives Process, EPA QA/G-4 (USEPA 1994a) and Test Methods for Evaluating Solid Waste, Physical/Chemical Methods (USEPA SW-846, Third Edition, 1996).

## 1.1 PROJECT HISTORY AND OBJECTIVES

Site C South is approximately 1.66-acres and to the west of the Lincoln High School, across Park Avenue. The project site is located within Section 26 of Township 2 South, Range 5 West of the San Bernardino Base Line and Meridian. For the purposes of this Phase II report, the project site is being defined as the area PlaceWorks has labeled as Site C South Parcels C14 and C15. For Parcel C14 and C15 the APNs are 211-233-017 and 211-233-013 respectively.

Past usage of the site was assessed through an interview, historical aerial photographs, topographic maps and databases. Copies of historical information reviewed are included in Appendix B. Based on a review of historical information, Parcel C14 has had a residential dwelling and associated structures since at least 1895 until 1952. Parcel C14 has sat vacant from at least 1952 to the present. Parcel C15 historically had been occupied by residential dwellings and associated structures since at least 1931 until 1954. From 1954 until at least 1978 Parcel C15 also had a gas station.

## 1. Introduction

*This page intentionally left blank.*

## 2. Project Description

---

This section presents information concerning the proposed sampling activities, selected analytical parameters, data quality objectives, and the resulting project decisions.

### 2.1 ANALYTICAL SCOPE

The planned sampling effort includes the sampling and analysis of shallow soils for a list of potential hazardous substances. Soil samples will be collected on the project area in accordance with the protocols detailed in the DTSC's PEA Guidance Manual (DTSC 1999).

The appropriate analyses selected for this field program, and the rationale for selection of these parameters, will be further provided in the Workplan. A&R Laboratories, Inc. (ARL), located in Ontario, California, will perform testing of soil samples. Jones Environmental, Inc. based in Santa Fe Springs, California is expected to perform on-site testing of soil gas samples.

### 2.2 DATA USE

Decisions to be made based upon the planned sampling and analysis effort will be determined by the data compiled from the sampling and analysis program. It is intended that data collected through implementation of this QAPP will satisfy federal, state, and local data quality requirements. These data may be used to characterize the nature and extent of contamination, support risk assessment, support the evaluation of corrective/remedial action, and/or assist in determination of additional actions.

The presence of environmental contaminants will be determined by the extent of valid detectable concentrations of the constituents discussed above. If the data associated with any detections of chemicals of potential concern (COPCs) are confirmed, the data will be used to assess risk using accepted methods for determining potential carcinogenic and non-carcinogenic exposures. If results from the risk screening evaluations indicate no risks of exposure with respect to the use of the property, then the District will use the data to support No Further Action consent from DTSC, and the proposed development may continue without modification. If the evaluation indicates unacceptable risks of exposure, then the data can be used by District for further consideration of action.

## 2. Site Description

*This page intentionally left blank.*

## 3. Project Organization

---

This section provides a description of the organizational structure and responsibilities of the individual positions for this project. This description defines the lines of communication and identifies key personnel assigned to various activities for the project.

### 3.1 RIVERSIDE UNIFIED SCHOOL DISTRICT

Ms. Ana Gonzalez is the designated contact person for the District. Ms. Gonzalez will be responsible for the directional decisions, as well as budget control, and for work conducted at the school site. Ms. Gonzalez, or designee, may perform document review of related work plans, reports, and drawings for activities associated with this project.

### 3.2 PLACEWORKS

The investigation contractor has responsibility for assigned phases of investigation and reporting. Together the management team (Project Manager and Field Manager) will be responsible for the technical planning and implementation of the work. The QA staff has responsibility for effective planning, verification and management of QA activities associated with the assigned project.

Dr. Denise Clendening is the PlaceWorks Project Manager and will serve as the primary contact with the DTSC and the District. Her responsibilities include strategy development, budget control, document control, project management, risk assessment and document review.

Mr. Michael Watson of PlaceWorks is a Professional Geologist in the State of California. Mr. Watson's responsibilities include field activities and preparation of required reports and data validation including quality assurance/quality control.

### 3.3 LABORATORY

The primary offsite laboratory is anticipated to be ARL in Ontario, California. ARL will perform analytical testing for soil samples collected for this investigation. The primary onsite laboratory is anticipated to be Jones Environmental, Inc. based in Santa Fe Springs, California. Jones will perform analytical testing for soil gas samples collected for this investigation. The respective laboratory's project manager will report to the PlaceWorks Field Manager on all aspects of the sample analysis. In addition, the PlaceWorks QA Manager will be advised of any matters related to data quality during the course of the investigation.

### 3. Project Organization

*This page intentionally left blank.*



## 4. Data Quality Objectives

---

DQOs have been specified for each data collection activity. The project work will be conducted and documented so that the data collected are of sufficient quality for their intended use (USEPA 1998). DQOs specify the data type, quality, quantity, and uses needed to make decisions, and are the basis for designing data collection activities. The DQOs have been used to design the data collection activities that will be presented in the Workplan. The DQOs for the project are discussed in the following sections.

### 4.1 DATA QUALITY OBJECTIVES

The project DQOs developed specifically for the planned sampling and analysis program have been determined based on USEPA's seven-step DQO process (USEPA 1994a). The Project Manager will evaluate the DQOs to determine if the quantitative and qualitative needs of the sampling and analysis program have been met. The project definition associated with each step of the DQO process can be summarized as follows:

**State the problem:** The purpose of the sampling program is to determine if the proposed site is acceptable for the development of a new educational facility. Although the proposed development of the site will result in asphalt or concrete surfacing over the majority of the site, exposed soils will exist in landscaped areas where students could come into contact. Previous investigations have not performed a complete evaluation of potential contamination based on historical use of the property.

**Identify the Decision:** The data obtained from the sampling and testing activities will be used to evaluate if releases of hazardous substances from historical uses have occurred at the site. The investigative results will be further evaluated to determine to what extent any contamination identified will result in risk of exposure. The results will be compiled and used to assess the relative threat associated with any contamination identified, through a baseline risk assessment. Based on the calculation of human health and ecological risks for the site, the suitability of the property for its intended development will be determined.

**Identify Inputs to the Decision:** Inputs to the decision will include results of analytical testing of soil gas samples, and shallow soils from selected locations on the site. Each of these matrices will be tested for the specified analytes discussed in Section II.

**Define the Study Boundaries:** The boundaries of the field sampling and analysis program will be the perimeter of the site as discussed above and detailed in the Workplan.

**Develop a Decision Rule:** Decisions will be based upon laboratory results for the target constituents presented in Tables 1 through 3 for each respective matrix tested. If no valid detectable concentrations of target compounds are reported for the given samples, then a decision will be made that the site is fully characterized with respect to the compounds tested and no further sampling will be required as part of this

## 4. Data Quality Objectives

investigation. If target constituents are detected in the samples tested, then the data will be compiled for use in calculating the human health and ecological risk of exposure. The results of the risk evaluation will be used by the District to support No Further Action consent from DTSC, if the data indicate risk is acceptable.

**Specify Limits on Decision Error:** The results of all analytical testing will be subjected to data validation specified in Section 7.3. Data are determined to be valid if the specified DQOs for precision, accuracy, representativeness, comparability and completeness are achieved. The results of any detected target constituents will be considered in evaluating the need for additional sampling of soil gas and/or site soil, and assessing the necessity for reducing any risks posed by the potential contamination.

**Optimize the Design:** The field sampling program has been designed to provide the type and quantity of data needed to satisfy each of the aforementioned objectives. A separate Workplan provides the specifications for the data collection activities, including the numbers of samples, respective locations, and sampling techniques. The quality of the data will be assessed through the procedures further described in this QAPP.

### 4.2 PRECISION, ACCURACY, REPRESENTATIVENESS, COMPARABILITY AND COMPLETENESS

The basis for assessing the elements of data quality is discussed in the following subsections. In the absence of laboratory specific precision and accuracy limits, the QC limits listed in this section must be met.

#### 4.2.1 Precision

Precision measures the reproducibility of repetitive measurements. It is strictly defined as the degree of mutual agreement among independent measurements as the result of repeated application of the sample process under similar conditions.

Analytical precision is a measurement of the variability associated with duplicate or replicate analyses of the same sample in the laboratory. Precision is assessed by analysis of the results between laboratory quality control sample pairs. These include laboratory control sample (LCS) and LCS duplicates, matrix spike (MS) and MS duplicates (MSD), or sample duplicates. If the recoveries of analytes in the specified control samples pairs are comparable within established control limits, then precision criteria are satisfied.

Total precision is a measurement of the variability associated with the entire sampling and analytical process. It is determined by analysis of duplicate (two) or replicate (more than two) field samples, and measures variability introduced by both the laboratory and field operations. Field duplicate samples are analyzed to assess combined field and analytical precision.

Duplicate results are assessed using the relative percent difference (RPD) between duplicate measurements. If the RPD for laboratory quality control samples exceeds 30 percent, data will be qualified as described in the applicable validation procedure. If the RPD between primary and duplicate field samples exceeds 100 percent for soil or soil gas, data will be qualified as described in the applicable validation procedure.

## 4. Data Quality Objectives

The RPD is calculated as the difference between the two sample results (absolute value) divided by the average of the two sample results. The equation can be expressed as follows:

$$\%RPD = 200 \times ((x_2 - x_1) / (x_2 + x_1))$$

### 4.2.2 Accuracy

Accuracy is a statistical measurement of correctness of a measured value, and includes components of random error (variability due to imprecision) and systematic error. It reflects the total error associated with a measurement. A measurement is accurate when the value reported does not differ from the true value of a known concentration, spike, or standard.

Accuracy of laboratory analyses will be assessed by LCS recoveries, surrogate standard recoveries, MS spike recoveries, and initial and continuing calibrations of instruments. Laboratory accuracy is expressed as the percent recovery (%R). Accuracy limits are statistically generated by the laboratory or required by specified USEPA methods. If the percent recovery is determined to be outside of acceptance criteria, data will be qualified as described in the applicable validation procedure. The calculation of percent recovery is provided below:

$$\% R = 100 \times (X_s - X) / T$$

where  $X_s$  is the measured value of the spiked sample,  $X$  is the measured value of the unspiked sample, and  $T$  is the true value of the spike solution added.

Accuracy is also assessed by the analysis of laboratory and field blanks. Assessment of blank results provides information regarding potential bias imparted to analytical results from measurement systems and/or field conditions. Field accuracy will be assessed through the analysis of field equipment blanks. Analysis of field blanks documents bias associated with the sampling process, field contamination, sample preservation, and sample handling. The DQO for field equipment and trip blanks is that all values are less than the reporting limit for each target constituent. If contamination is reported in the field equipment or trip blanks, data will be qualified as described in the applicable validation procedure.

### 4.2.3 Representativeness

Representativeness is the degree to which data accurately and precisely represent selected characteristics of the media sampled. Representativeness of data collection is addressed by careful preparation of sampling and analysis programs. This QAPP addresses representativeness by specifying sufficient and proper numbers and locations of samples; incorporating appropriate sampling methodologies; specifying proper sample collection techniques and decontamination procedures; selecting appropriate laboratory methods to prepare and analyze soil and soil gas; and establishing proper field and laboratory QA/QC procedures.

### 4.2.4 Completeness

Completeness is the measure of valid data obtained compared to the amount that was expected under ideal conditions. The number of valid results divided by the number of possible results, expressed as a percentage,

## 4. Data Quality Objectives

determines the completeness of the data set. The objective for completeness is to obtain at least 90 percent of the planned data to support evaluation and assessment efforts. Specifically, for background samples, a completeness requirement of 100 percent is mandated. The formula for calculation of completeness is presented, as follows:

$$\% \text{ Completeness} = 100 \times \frac{\text{number of valid results}}{\text{number of expected results}}$$

### 4.2.5 Comparability

Comparability is an expression of confidence with which one data set can be compared to another. The objective of comparability is to ensure that data developed during the investigation are comparable with data previously collected (i.e., methods of analysis are comparable), and that the methods used adequately address applicable criteria or standards established by the USEPA and California Department of Health Services (CADHS). This QAPP addresses comparability by specifying laboratory methods that are consistent with the current standards of practice as approved by the USEPA and CADHS. Field methods will be discussed in the Workplan.

## 5. Quality Control Elements

---

This section presents QC requirements relevant to analysis of environmental samples that will be followed during all project analytical activities. The purpose of the QC program is to produce data of known quality that satisfy the project objectives and that meet or exceed the requirements of the standard methods of analysis. This program provides a mechanism for ongoing control and evaluation of data quality measurements through the use of QC materials.

### 5.1 QUALITY CONTROL ELEMENTS

The chemical data to be collected for this effort will be used to determine that the extent of contamination is properly evaluated. As such, it is critical that the chemical data is documented to be of the highest confidence and quality. Consequently, strict QA/QC procedures will be adhered to. These procedures include:

- Adherence to protocols for field sampling and decontamination procedures;
- Collection and laboratory analysis of appropriate field and equipment blanks to monitor for contamination of samples in the field or the laboratory;
- Collection and laboratory analysis of site specific matrix spike, matrix spike duplicate, and blind duplicate samples to evaluate precision and accuracy; and
- Attainment of completeness goals.

#### 5.1.1 Equipment Decontamination

Non-dedicated equipment will be decontaminated before and after each sample is collected. The equipment will be washed in a non-phosphate detergent and potable water, rinsed in potable water, and then double rinsed in distilled water. A description of the specific methodologies to be followed to maximize proper decontamination of non-dedicated sampling equipment is provided in the Workplan.

#### 5.1.2 Standards

Standards used for calibration or to prepare samples will be certified by National Institute of Standards and Technology (NIST), USEPA, or other equivalent source. The standards will be current. The expiration date will be established by the manufacturer, or based on chemical stability, the possibility of contamination, and environmental and storage conditions. Standards will be labeled with expiration dates, and will reference primary standard sources if applicable. Expired standards will be discarded.

## 5. Quality Control Elements

### 5.1.3 Supplies

All supplies will be inspected prior to their use in the field or laboratory. The descriptions for sample collection and analysis contained in the methods will be used as a guideline for establishing the acceptance criteria for supplies. A current inventory and appropriate storage system for these materials will assure their integrity prior to use.

### 5.1.4 Holding Time Compliance

Sample preparation and analysis will be completed within the required method holding times (Table 1). Holding time begins at the time of sample collection. If holding times are exceeded, and the analyses are performed, the associated results will be qualified as described in the applicable validation procedure. The following definitions of extraction and analysis compliance are used to assess holding times:

- Preparation or extraction completion - completion of the sample preparation process as described in the applicable method, prior to any necessary extract cleanup.
- Analysis completion - completion of all analytical runs, including dilutions, second-column confirmations, and any required re-analyses.

### 5.1.5 Preventative Maintenance

The Field Manager for PlaceWorks is responsible for documenting the maintenance of all field equipment prescribed in the manufacturer's specifications. Scheduled maintenance will be performed by trained personnel. Procedures specific to the calibration, use and maintenance of field equipment are presented in the Workplan. The analytical laboratory is responsible for all analytical equipment calibration and maintenance as described in their laboratory QA Plan. Subcontractors are responsible for maintenance of all equipment needed to carry out subcontracted duties

## 5.2 QUALITY ASSURANCE AND QUALITY CONTROL (QA/QC) SAMPLES

The purpose of this QA/QC program is to produce data of known quality that satisfy the project objectives and that meet or exceed the requirements of the standard methods of analysis. This program provides a mechanism for ongoing control and evaluation of data quality measurements through the use of QC materials. Quality assurance and quality control samples will be collected as part of the overall QA/QC program.

### 5.2.1 Laboratory Reagent Blanks

A laboratory reagent blank is de-ionized, distilled water that is extracted by the laboratory and analyzed as a sample. Analysis of the reagent blank indicates potential sources of contamination from laboratory procedures (e.g., contaminated reagents, improperly cleaned laboratory equipment, or persistent contamination due to presence of certain compounds in the ambient laboratory air). A reagent blank will be analyzed at least once each day for each method utilized by the laboratory for that day.

## 5. Quality Control Elements

### 5.2.2 Field Equipment Blanks

A field equipment blank is a sample that is prepared in the field by pouring de-ionized, distilled water into cleaned sampling equipment. The water is then collected and analyzed as a sample. Field equipment blanks are typically blind (given a fictitious name so that the laboratory will not recognize it as a blank). The field equipment blank gives an indication of contamination from field procedures (e.g., improperly cleaned sampling equipment, cross-contamination). Field equipment blanks will be collected at a minimum frequency of at least one per day when non-dedicated equipment is utilized. The field equipment blanks should be analyzed using the same analyses requested for the associated primary samples collected.

### 5.2.3 Trip Blanks

The primary purpose of trip blanks is to detect potential additional sources of contamination that could potentially influence contaminant values reported in field samples, both quantitatively and qualitatively. Trip blanks serve as a mechanism of control for sample bottle preparation, blank water quality and sample handling. They are generally submitted to the laboratory for analysis of VOCs. If VOCs are detected with the PID at or above 1 part per million, trip blanks will included as part of the sampling program.

### 5.2.4 Matrix Spike Samples

Matrix spikes are performed by the analytical laboratory to evaluate the efficiency of the sample extraction and analysis procedures, and are necessary because matrix interference (interferences from non-target compound in the sample matrix, water or soil) may have a widely varying impact on the accuracy and precision of the extraction analysis. The matrix spike is prepared by the addition of known quantities of target compounds to a sample. The sample is extracted and analyzed. The results of the analysis are compared with the known additions and a matrix spike recovery is calculated giving an evaluation of the accuracy of the extraction and analysis procedures. Matrix spike recoveries are reviewed to check that they are within acceptable range. However, the acceptable ranges vary widely with both sample matrix and analytical method. Matrix spikes and matrix spike duplicates will be analyzed by the laboratory at a frequency of at least one per twenty, or 5 percent of the primary field samples. Typically, matrix spikes are performed in duplicate in order to evaluate the precision of the procedures as well as the accuracy. Precision objectives (represented by agreement between matrix spike and matrix spike duplicate recoveries) and accuracy objectives (represented by matrix spike recovery results) are based on statistically generated limits established annually by the analytical laboratory. It is important to note that these objectives are to be viewed as goals, not as criteria. If matrix bias is suspected, the associated data will be qualified and the direction of the bias indicated in the data validation report.

### 5.2.5 Field Duplicate Samples

Field duplicate samples will be collected and analyzed to evaluate sampling and analytical precision. Field duplicates are collected and analyzed in the same manner as the primary samples. Agreement between duplicate sample results will indicate good sampling and analytical precision. Specific locations will be designated for collection of field duplicates prior to the start of field activities. Field duplicates will be collected at a frequency of 10 percent of the primary samples collected. The duplicate sample will be

## 5. Quality Control Elements

analyzed for all laboratory analyses requested for the primary sample collected. The precision goal for field duplicates analyses will be plus or minus 50 percent relative percent difference for aqueous samples and plus or minus 100 percent relative percent difference for soil, or air samples. Results for samples exceeding these goals will be qualified as estimated. Professional judgement will be used to determine if all samples in the associated batch will be qualified as well.

### **5.2.6 Performance Evaluation Samples**

Double blind performance evaluation (PE) samples may be submitted to the analytical laboratory during any site investigation. These samples may be of water or soil matrix, and are used to assess the accuracy of analytical procedures employed for a given sample set. PE samples will be used if questionable data quality is suspected as determined during laboratory audits or data validation.

If used, double blind PE samples will be prepared by Environmental Resources Standards, or similar supplier, in similar sample containers as the project field samples and shipped from the field to the laboratory for analysis.

Double blind PE samples will be prepared using NIST and/or A2LA certified standards. The project-specific PE samples will contain known concentrations of the analytes of interest. Laboratory results will be evaluated against the original Certificates of Analyses for precision and accuracy. PE samples may be submitted for analysis as part of the laboratory pre-qualification process, or as part of a given sampling event. Results will be reported to the laboratory and presented with associated field sample results



## 6. Sampling Procedures

---

The defensibility of data is dependent on the use of well defined, accepted sampling procedures. This section describes the sampling and handling procedures that will be followed for each sampling event.

### 6.1 SAMPLING PROCEDURES

Collection of high integrity environmental samples is important to the quality of chemical data to be generated. To this end, detailed field procedures have been developed to guide sample collections during each phase of the field investigation. These procedures are contained in the Workplan.

#### 6.1.1 Sample Containers, Preservation and Holding Times

Table 1 lists the required sample containers, preservatives, and recommended maximum holding times for samples. Sample containers provided by the laboratory will be new, and purchased commercially from I-Chem, Eagle Pitcher, or other equivalent validated sources.

#### 6.1.2 Sample Handling and Storage

In the field, each sample container will be marked with the sampling location number, and date and time of sample collection. All sample containers will be wiped with paper towels and securely packed, in a cooler on ice, in preparation for delivery to the laboratory.

Upon receipt of the samples, the laboratory will immediately notify the Field Manager if conditions or problems are identified which require immediate resolution. Such conditions include container breakage, missing or improper chain-of-custody, exceeded holding times, improper preservation, missing or illegible sample labeling, or temperature excursions.

#### 6.1.3 Sample Custody

For each sample that is submitted to the laboratory for analysis, an entry will be made on a chain-of-custody form supplied by the laboratory. The information to be recorded includes the sampling date and time, sample identification number, matrix type, requested analyses and methods, preservatives, and the sampler's name. Sampling team members will maintain custody of the samples until they are relinquished to laboratory personnel or a professional courier service. The chain-of-custody form will accompany the samples from the time of collection until received by the laboratory. Each party in possession of the samples (except the professional courier service) will sign the chain-of-custody form signifying receipt.

The chain-of-custody form will be placed in a plastic bag and shipped with samples inside the cooler. After the samples, ice, and chain-of-custody forms are packed in the coolers, the cooler will be appropriately sealed before it is relinquished to the courier. A copy of the original completed form will be provided by the

## 6. Sampling Procedures

laboratory along with the report of results. Upon receipt, the laboratory will inspect the condition of the sample containers and report the information on chain-of-custody or similar form.

## 7. Analytical Procedures

---

The analytical methods used for this project are primarily USEPA approved methods and are listed in Tables 1 through 3. Specific analytical method procedures are detailed in the laboratory QA Plan and standard operating procedures (SOPs) of the selected laboratory. These documents may be reviewed by PlaceWorks quality assurance staff during laboratory audits to ensure that project specifications are met. Laboratory audits are discussed in Section 9.2.

### 7.1 INTERNAL STANDARDS

Internal standards are measured amounts of method-specified compounds added after preparation, or extraction, of a sample. Internal standards are added to samples, controls, and blanks in accordance with method requirements to identify column injection losses, purging losses, or viscosity effects.

Acceptance limits for internal standard recoveries are set forth in the applicable method. If the internal standard recovery falls outside of acceptance criteria, the instrument will be checked for malfunction and reanalysis of the sample will be performed after any problems are resolved.

### 7.2 RETENTION TIME WINDOWS

Retention time windows will be established as described in SW-846 Method 8000A for applicable analyses of organic compounds. Retention time windows are used for qualitative identification of analytes and are calculated based on multiple, replicated analyses of a respective standard.

Retention times will be checked on a daily basis. Acceptance criteria for retention time windows are established in the referenced method. If the retention time falls outside the respective window, actions will be taken to correct the problem. The instrument must be re-calibrated after any retention time window failure and the affected samples must be reanalyzed.

### 7.3 METHOD DETECTION LIMITS

The method detection limit (MDL) is the minimum concentration of an analyte, or compound, that can be measured and reported with 99 percent confidence that the concentration is greater than zero. MDLs are established for each method, matrix and analyte, and for each instrument used to analyze project samples. MDLs are derived using the procedures described in 40CFR 136 Appendix B (USEPA 1990a). USEPA requires that MDLs be established on an annual basis. MDLs must be less than applicable reporting limits for each target analyte presented in Tables 2 and 3.

## 7. Analytical Procedures

### 7.4 INSTRUMENT CALIBRATION

Analytical instruments will be calibrated in accordance with the procedures specified in the applicable method. All analytes that are reported shall be present in the initial and continuing calibrations, and these calibrations must meet the acceptance criteria specified in the reference method. Records of standard preparation and instrument calibration will be maintained. Records shall unambiguously trace the preparation of standards and their use in calibration and quantitation of sample results. Calibration records will be traceable to standard materials as described in Section 5.2.

At the onset of analysis, instrument calibrations will be checked using all of the analytes of interest. This applies equally to multi-response analytes. At a minimum, calibration criteria will satisfy method requirements. Analyte concentrations can be determined with either calibration curves or response factors, as defined in the method. Guidance provided in SW-846 should be considered to determine appropriate evaluation procedures.

## 8. Data Reporting

---

This section presents reporting requirements relevant to the data produced during all project analytical activities.

### 8.1 FIELD DATA

Data measured by field instruments will be recorded in field notebooks, laptops, and/or on required field forms. Units of measure for field analyses are identified on the field forms. The field data will be reviewed by the Project or Field Manager to evaluate completeness of the field records and appropriateness of the field methods employed. All field records will be retained in the project files.

### 8.2 LABORATORY DATA

Analytical data will contain the necessary sample results and quality control data to evaluate the data quality objectives defined for the project. Documentation requirements for laboratory data are defined in USEPA Region IX Laboratory Documentation Requirements for Data Validation (USEPA 1990b). The laboratory reports will be consistent with USEPA Level III documentation and include the following data and summary forms:

- Narrative, cross-reference, chain-of-custody, and method references;
- Analytical results;
- Surrogate recoveries (as applicable);
- Calibration summary;
- Blank results;
- Laboratory control sample recoveries;
- Duplicate sample results or duplicate spike recoveries;
- Sample spike recoveries;
- Instrument tuning summary;
- Associated raw data; and
- Magnetic tape or equivalent upon request.

## 8. Data Reporting

Data validation criteria are derived from the USEPA Contract Laboratory Program National Functional Guidelines for Organic and Inorganic Data Review (USEPA 1994b and 1994c). The Functional Guidelines provide specific data validation criteria that can be applied to data generated for this investigation.

The laboratory data will be reviewed for compliance with the applicable method and the quality of the data reported. The following summarizes the areas of data validation.

- Holding Times;
- Calibrations;
- Blanks;
- Laboratory Control Samples;
- Matrix Spike/Matrix Spike Duplicates;
- Surrogates/Internal Standards (as applicable);
- Field Quality Control Samples; and
- Compound Identification and Quantification.

The application of data validation criteria is a function of project-specific DQOs. The QA/QC Manager will determine if the data quality objectives for the analytical data have been met. Results of the data validation review will be documented and summarized in the investigation.

### 8.3 PROCEDURES FOR DATA VALIDATION

Procedures for performing data validation for the types of analyses to be performed for this investigation are documented in the National Functional Guidelines. Data validation will be documented in a manner consistent with the functional guidelines. The results of the data validation will be included in a Data Validation Memorandum. This documentation will be maintained by PlaceWorks in the project files.

#### 8.3.1 Data Qualifiers

The data validation procedures were designed to review each data set and identify biases inherent to the data and determine its usefulness. Data validation flags are applied to those sample results that fall outside of specified tolerance limits, and, therefore, did not meet the program's quality assurance objectives described in Section 3.2. Data validation flags to be used for this project are defined in the National Functional Guidelines. Data validation flags will indicate if results are considered quantitative, estimated, or rejected. Only rejected data are considered unusable for decision-making purposes; however, other qualified data may require further verification.

## 8. Data Reporting

### 8.3.2 Project Data Management

Data management is the process of organizing, maintaining, and applying a variety of data to provide a useful and coherent view of the site conditions. Data collected for this investigation include sample collection data, field measurement data, onsite laboratory analytical data, and offsite laboratory analytical data. The data management resources include staff to review and maintain project data, a computerized data management system, and a documentation filing system. The project database management system has the capability to maintain the relationship between sampling locations, samples collected, and filed and laboratory analytical results.

## 8. Data Reporting

*This page intentionally left blank.*



## 9. Performance and System Audits

---

Audit programs are established and directed by PlaceWorks quality assurance staff to ensure that field and laboratory activities are performed in compliance with project controlling documents. This section describes responsibilities, requirements and methods for scheduling, conducting and documenting audits of field and laboratory activities.

### 9.1 FIELD AUDITS

Field audits focus on appropriateness of personnel assignments and expertise, availability of field equipment, adherence to project controlling documents for sample collection and identification, sample handling and transport, use of QA samples, chain of custody procedures, equipment decontamination and documentation. Field audits are not required, but may be performed in the event significant discrepancies are identified that warrant evaluation of field practices.

### 9.2 LABORATORY AUDITS

Laboratory audits include reviews of sample handling procedures, internal sample tracking, SOPs, analytical data documentation, QA/QC protocols, and data reporting. Any selected mobile or offsite laboratory will be licensed by the State of California as a certified testing laboratory. If no previous audit has been conducted by PlaceWorks, a scheduled audit will be conducted by the quality assurance staff during the course of this project to ensure the integrity of sample handling and processing by the laboratory.

### 9.3 DATA AUDITS

Data audits will be performed on analytical results received from the laboratories. These audits will be accomplished through the process of data validation as described in Section 8.3, or may involve a more detailed review of laboratory analytical results. Data audits require the laboratory to submit complete raw data files to PlaceWorks for validation. PlaceWorks chemists will perform a review of the data consistent with the level of effort described in the National Functional Guidelines (USEPA 1994 b and c). This level of validation consists of a detailed review of sample data, including verification of data calculations for calibration and quality control samples to assess if these data are consistent with method requirements. Upon request, the laboratory will make available all supporting documentation in a timely fashion.

### 9.4 REPORTS TO MANAGEMENT AND RESPONSIBILITIES

Upon completion of any audit, the auditor will submit to the Project Manager and Field Manager a report or memorandum describing any problems or deficiencies identified during the audit. It is the responsibility of the Project Manager to determine if the deviations will result in any adverse effect on the project conclusions. If it is determined that corrective action is necessary, procedures outlined in Section 9.5 will be followed.

## 9. Performance and System Audits

### 9.5 CORRECTIVE ACTION

Corrective actions will be initiated whenever data quality indicators suggest that DQOs have not been met. Corrective actions will begin with identifying the source of the problem. Potential problem sources include failure to adhere to method procedures, improper data reduction, equipment malfunctions, or systemic contamination. The first level of responsibility for identifying the problems and initiating corrective action lies with the analyst/field personnel. The second level of responsibility lies with any person reviewing the data. Corrective actions may include more intensive staff training, equipment repair followed by a more intensive preventive maintenance program, or removal of the source of systemic contamination. Once resolved, the corrective action procedure will be fully documented, and if DQOs were not met, the samples in question must be recollected and/or reanalyzed utilizing a properly functioning system (USEPA 1998).

## 10. References

---

1. USEPA, 1990a. Code of Federal Regulations, Title 40 – Protection of Environment. Office of the Federal Register. U.S. National Archives and Records Administration, Washington, D.C.
2. USEPA, 1990b. Region 9 Laboratory Documentation Requirements for Data Validation. Document Control No. 9QA-07-90. U.S. Environmental Protection Agency, Region 9. San Francisco, California.
3. USEPA, 1994a. Guidance for the Data Quality Objectives Process. EPA QA/G-4. Office of Research and Development U.S. Environmental Protection Agency. Washington, D.C.
4. USEPA, 1994b. Contract Laboratory Program National Functional Guidelines for Inorganic Data Review. EPA540/R-94/013. Office of Emergency and Remedial Response. Washington, D.C.
5. USEPA, 1994c. Contract Laboratory Program National Functional Guidelines for Organic Data Review. EPA540/R-94/012. Office of Emergency and Remedial Response. Washington, D.C.
6. USEPA, 1996. Test Methods for Evaluating Solid Waste, Physical/Chemical Methods. SW-846, Third Edition, Office of Solid Waste and Emergency Response U.S. Environmental Protection Agency. Washington, D.C.
7. USEPA, 1998a. EPA Guidance for Quality Assurance Project Plans. EPA QA/G-5. Office of Research and Development U.S. Environmental Protection Agency. Washington, D.C.
8. USEPA, 1998b. EPA Requirements for Quality Assurance Project Plans for Environmental Data Operations, External Review Draft Final. EPA QA/R-5. Washington, D.C.
9. United States Geological Survey (USGS), 2015. 7.5' Topographic Series, Riverside East, California Quadrangle Map, scale 1:24,000.

## 10. References

*This page intentionally left blank.*

**Table 1**  
**Sample Containers, Preservatives, and Holding Times**  
**Eastside Expansion Site C South**  
**4341 Victoria Avenue**  
**Riverside Unified School District**  
**Riverside, California**

Analyte	Method	Container	Preservative	Holding Time
<b>SOIL ANALYSES</b>				
Organochlorine Pesticides	EPA 8081A	4 oz glass or sleeve	4°C	14 days to extraction, 40 days to analysis
Lead	EPA 6010B	4 oz glass or sleeve	4°C	
Arsenic	EPA 6010B	4 oz glass or sleeve	4°C	180 days

**Notes:**

The laboratory will freeze all samples after extraction and all archived samples immediately.

No deterioration of frozen samples is expected during the time period required to complete the investigation.

**Table 2**  
**List of Method Compounds and Reporting Limits**  
**Soil and Blank Sample Analysis**  
**Eastside Expansion**  
**4341 Victoria Avenue**  
**Riverside Unified School District**  
**Riverside, California**

<b>Title 22 Metals</b>			
Method	Compound	Soil Reporting Limit mg/kg	Water Reporting Limit mg/l
EPA 6010B	Arsenic	1.00	0.0100
<b>Organochlorine Pesticides</b>			
Method	Compound	Soil Reporting Limit mg/kg	Water Reporting Limit ug/l
EPA 8081A	Aldrin	0.0010	0.040
	alpha-BHC	0.0010	0.030
	beta-BHC	0.0010	0.060
	delta-BHC	0.0010	0.090
	gamma-BHC	0.0010	0.040
	Chlordane	0.010	0.50
	4,4'-DDD	0.0020	0.050
	4,4'-DDE	0.0020	0.050
	4,4'-DDT	0.0020	0.050
	Dieldrin	0.0020	0.020
	Endosulfan I	0.0010	0.050
	Endosulfan II	0.0020	0.040
	Endosulfan Sulfate	0.0020	0.10
	Endrin	0.0020	0.050
	Endrin Aldehyde	0.0020	0.10
	Endrin Ketone	0.100	0.50
	Heptachlor	0.0010	0.030
	Heptachlor Epoxide	0.0010	0.080
	Methoxychlor	0.010	0.040
Toxaphene	0.020	0.50	

**Table 3**  
**Laboratory Quality Control Limits**  
**Eastside Expansion**  
**4341 Victoria Avenue**  
**Riverside Unified School District**  
**Riverside, California**

<b>Title 22 Metals</b>						
<b>Method</b>	<b>Compound</b>	<b>RL</b> mg/kg	<b>MDL</b> mg/kg	<b>LCS</b> % Rec.	<b>MS/MSD</b> % Rec.	<b>MS/MSD</b> RPD
EPA 6010B	Arsenic	1.00	0.243	70-130	70-130	0-25
<b>Volatile Organic Compounds</b>						
<b>Method</b>	<b>Compound</b>	<b>RL</b> mg/kg	<b>MDL</b> mg/kg	<b>LCS</b> % Rec.	<b>MS/MSD</b> % Rec.	<b>MS/MSD</b> RPD
EPA 8081A	Aldrin	0.0010	0.00090	70-130	70-130	0-25
	alpha-BHC	0.0010	0.00060	70-130	70-130	0-25
	beta-BHC	0.0010	0.00030	70-130	70-130	0-25
	delta-BHC	0.0010	0.00040	70-130	70-130	0-25
	gamma-BHC	0.0010	0.00050	70-130	70-130	0-25
	Chlordane	0.010	0.0087	70-130	70-130	0-25
	4,4'-DDD	0.0020	0.0011	70-130	70-130	0-25
	4,4'-DDE	0.0020	0.00090	70-130	70-130	0-25
	4,4'-DDT	0.0020	0.00090	70-130	70-130	0-25
	Dieldrin	0.0020	0.0015	70-130	70-130	0-25
	Endosulfan I	0.0010	0.00070	70-130	70-130	0-25
	Endosulfan II	0.0020	0.0011	70-130	70-130	0-25
	Endosulfan Sulfate	0.0020	0.00090	70-130	70-130	0-25
	Endrin	0.0020	0.0014	70-130	70-130	0-25
	Endrin Aldehyde	0.0020	0.00090	70-130	70-130	0-25
	Endrin Ketone	0.100	0.0021	70-130	70-130	0-25
	Heptachlor	0.0010	0.00070	70-130	70-130	0-25
	Heptachlor Epoxide	0.0010	0.00050	70-130	70-130	0-25
	Methoxychlor	0.010	0.00090	70-130	70-130	0-25
Toxaphene	0.020	0.0110	70-130	70-130	0-25	

*Notes:*

Blank cells denote analytes which are not part of the normally spiked compounds.

- RL            Reporting Limit
- MDL        Method Detection Limit
- LCS        Laboratory Control Sample
- MS/MSD   Matrix Spikes/Matrix Spike Duplicates
- RPD        Relative Percent Difference