

## **Appendix F      Hazardous Materials Site Assessment Reports and Data**

## Appendices

*This page intentionally left blank.*

## **Appendix F.1 EDR Radius Map Report**

## Appendices

*This page intentionally left blank.*

**Eastside School**

4341 Victoria Ave  
Riverside, CA 92507

Inquiry Number: 5281488.2s  
May 03, 2018

# The EDR Radius Map™ Report with GeoCheck®



6 Armstrong Road, 4th floor  
Shelton, CT 06484  
Toll Free: 800.352.0050  
[www.edrnet.com](http://www.edrnet.com)

# TABLE OF CONTENTS

<u>SECTION</u>	<u>PAGE</u>
Executive Summary .....	ES1
Overview Map .....	2
Detail Map .....	3
Map Findings Summary .....	4
Map Findings .....	8
Orphan Summary .....	200
Government Records Searched/Data Currency Tracking .....	GR-1
 <b><u>GEOCHECK ADDENDUM</u></b>	
Physical Setting Source Addendum .....	A-1
Physical Setting Source Summary .....	A-2
Physical Setting SSURGO Soil Map .....	A-6
Physical Setting Source Map .....	A-11
Physical Setting Source Map Findings .....	A-13
Physical Setting Source Records Searched .....	PSGR-1

***Thank you for your business.***  
Please contact EDR at 1-800-352-0050  
with any questions or comments.

### Disclaimer - Copyright and Trademark Notice

This Report contains certain information obtained from a variety of public and other sources reasonably available to Environmental Data Resources, Inc. It cannot be concluded from this Report that coverage information for the target and surrounding properties does not exist from other sources. **NO WARRANTY EXPRESSED OR IMPLIED, IS MADE WHATSOEVER IN CONNECTION WITH THIS REPORT. ENVIRONMENTAL DATA RESOURCES, INC. SPECIFICALLY DISCLAIMS THE MAKING OF ANY SUCH WARRANTIES, INCLUDING WITHOUT LIMITATION, MERCHANTABILITY OR FITNESS FOR A PARTICULAR USE OR PURPOSE. ALL RISK IS ASSUMED BY THE USER. IN NO EVENT SHALL ENVIRONMENTAL DATA RESOURCES, INC. BE LIABLE TO ANYONE, WHETHER ARISING OUT OF ERRORS OR OMISSIONS, NEGLIGENCE, ACCIDENT OR ANY OTHER CAUSE, FOR ANY LOSS OF DAMAGE, INCLUDING, WITHOUT LIMITATION, SPECIAL, INCIDENTAL, CONSEQUENTIAL, OR EXEMPLARY DAMAGES. ANY LIABILITY ON THE PART OF ENVIRONMENTAL DATA RESOURCES, INC. IS STRICTLY LIMITED TO A REFUND OF THE AMOUNT PAID FOR THIS REPORT.** Purchaser accepts this Report "AS IS". Any analyses, estimates, ratings, environmental risk levels or risk codes provided in this Report are provided for illustrative purposes only, and are not intended to provide, nor should they be interpreted as providing any facts regarding, or prediction or forecast of, any environmental risk for any property. Only a Phase I Environmental Site Assessment performed by an environmental professional can provide information regarding the environmental risk for any property. Additionally, the information provided in this Report is not to be construed as legal advice.

Copyright 2018 by Environmental Data Resources, Inc. All rights reserved. Reproduction in any media or format, in whole or in part, of any report or map of Environmental Data Resources, Inc., or its affiliates, is prohibited without prior written permission.

EDR and its logos (including Sanborn and Sanborn Map) are trademarks of Environmental Data Resources, Inc. or its affiliates. All other trademarks used herein are the property of their respective owners.

## EXECUTIVE SUMMARY

A search of available environmental records was conducted by Environmental Data Resources, Inc (EDR). The report was designed to assist parties seeking to meet the search requirements of EPA's Standards and Practices for All Appropriate Inquiries (40 CFR Part 312), the ASTM Standard Practice for Environmental Site Assessments (E 1527-13), the ASTM Standard Practice for Environmental Site Assessments for Forestland or Rural Property (E 2247-16), the ASTM Standard Practice for Limited Environmental Due Diligence: Transaction Screen Process (E 1528-14) or custom requirements developed for the evaluation of environmental risk associated with a parcel of real estate.

### TARGET PROPERTY INFORMATION

#### ADDRESS

4341 VICTORIA AVE  
RIVERSIDE, CA 92507

#### COORDINATES

Latitude (North): 33.9717700 - 33° 58' 18.37"  
Longitude (West): 117.3673300 - 117° 22' 2.38"  
Universal Transverse Mercator: Zone 11  
UTM X (Meters): 466065.8  
UTM Y (Meters): 3758892.2  
Elevation: 892 ft. above sea level

### USGS TOPOGRAPHIC MAP ASSOCIATED WITH TARGET PROPERTY

Target Property Map: 5641312 RIVERSIDE EAST, CA  
Version Date: 2012  
  
Southwest Map: 5641332 RIVERSIDE WEST, CA  
Version Date: 2012

### AERIAL PHOTOGRAPHY IN THIS REPORT

Portions of Photo from: 20140603  
Source: USDA

MAPPED SITES SUMMARY

Target Property Address:  
4341 VICTORIA AVE  
RIVERSIDE, CA 92507

Click on Map ID to see full detail.

MAP ID	SITE NAME	ADDRESS	DATABASE ACRONYMS	RELATIVE ELEVATION	DIST (ft. & mi.) DIRECTION
<a href="#">A1</a>	RUSD - LINCOLN CONTI	4341 VICTORIA AVE	HAZNET		TP
<a href="#">A2</a>	LINCOLN CONTINUATION	4341 VICTORIA	HAZNET		TP
<a href="#">A3</a>	LINCOLN CONTINUATION	4341 VICTORIA AVENUE	HAZNET		TP
<a href="#">B4</a>	L&M FRICTION MATERIA	2993 14TH	HAZNET	Lower	1 ft.
<a href="#">B5</a>	L & M FRAME & AXLE*	2945 14TH STREET	EDR Hist Auto	Lower	1 ft.
<a href="#">A6</a>	CANO CARLOS	4302 PARK AVE	EDR Hist Auto	Lower	1 ft.
<a href="#">C7</a>	CITY BODY & FRAME,DO	4403 PARK AVE	EMI	Lower	1 ft.
<a href="#">B8</a>	L & M FRICTION MATER	2993 14TH ST	FINDS	Lower	1 ft.
<a href="#">9</a>	CITY OF RIVERSIDE DE	4307 PARK AVE	HAZNET	Lower	1 ft.
<a href="#">C10</a>	CITY BODY & FRAME	4403 PARK AVE	HAZNET	Lower	1 ft.
<a href="#">A11</a>	TURNER GEO	4302 PARK AVE	EDR Hist Cleaner	Lower	1 ft.
<a href="#">B12</a>	NEXTEL CELL SITE CA5	4354 HOWARD AVE	FINDS	Lower	1 ft.
<a href="#">B13</a>	RIVERSIDE SCRAP IRON	2993	HIST CORTESE	Lower	37, 0.007, WNW
<a href="#">C14</a>	STREETER E D	2880 14TH ST	EDR Hist Cleaner	Lower	61, 0.012, WSW
<a href="#">C15</a>	CARTER 0 L	2880 14TH ST	EDR Hist Auto	Lower	61, 0.012, WSW
<a href="#">D16</a>	DAVIDSON J F ASSOCIA	2748 14TH ST	EDR Hist Auto	Higher	120, 0.023, SSE
<a href="#">D17</a>	14TH ST GARAGE	2748 14TH ST	RCRA-SQG, LUST, FINDS, ECHO, HIST CORTESE	Higher	120, 0.023, SSE
<a href="#">E18</a>	FMC CORPORATION	3075 E 12TH STREET	SLIC	Lower	151, 0.029, NNW
<a href="#">E19</a>	GW CLEANUP-RIVERSIDE	3075 12TH	Cortese, ENF, HIST CORTESE	Lower	151, 0.029, NNW
<a href="#">F20</a>	PALMER H L	4173 PARK AVE	EDR Hist Cleaner	Higher	171, 0.032, North
<a href="#">D21</a>	G & K PETRO INC	2720 14TH ST	SWEEPS UST	Higher	172, 0.033, SSE
<a href="#">D22</a>	GBS ENTERPRISE, INC	2720 14TH ST	UST	Higher	172, 0.033, SSE
<a href="#">D23</a>	VICTORIA SHELL SERVI	2720 - 14TH STREET	EDR Hist Auto	Higher	172, 0.033, SSE
<a href="#">E24</a>	ATCO RUBBER PRODUCTS	3080 12TH STREET	RCRA-SQG, FINDS, ECHO	Lower	278, 0.053, NW
<a href="#">E25</a>	ATCO RUBBER PRODUCTS	3080 12TH ST	LUST, HAZNET, Notify 65	Lower	278, 0.053, NW
<a href="#">F26</a>	LOZANO FRANK	4142 PARK AVE	EDR Hist Auto	Lower	297, 0.056, NNE
<a href="#">G27</a>	SOUTHERN CALIFORNIA	4495 HOWARD AVE	UST	Lower	331, 0.063, West
<a href="#">G28</a>	RIVERSIDE	4495 HOWARD AVE	HIST UST	Lower	331, 0.063, West
<a href="#">G29</a>	SOUTHERN CAL GAS - R	4495 HOWARD AVE	SWEEPS UST, CA FID UST	Lower	331, 0.063, West
<a href="#">G30</a>	SO CAL GAS CO RIVERS	4495 HOWARD AVE	RCRA-SQG	Lower	331, 0.063, West
<a href="#">H31</a>	CAMPBELL GLEN W	3010 11TH ST	EDR Hist Auto	Lower	356, 0.067, NNW
<a href="#">H32</a>	FORMER POMA DISTRIBU	3010 11TH STREET	SLIC	Lower	356, 0.067, NNW
<a href="#">E33</a>	FMC CORP CITRUS MACH	3075 12ST ST	RCRA-SQG, FINDS, ECHO	Lower	365, 0.069, NNW
<a href="#">H34</a>	ROYAL CITRUS CO INC	2995 11TH ST	UST	Lower	428, 0.081, North
<a href="#">I35</a>	FMC CORP	4430 COMMERCE ST	HIST UST, CHMIRS, EMI	Lower	469, 0.089, West
<a href="#">I36</a>	F M C TECHNOLOGIES I	4430 COMMERCE ST	RCRA-SQG	Lower	469, 0.089, West
<a href="#">I37</a>	MOBIL OIL CORPORATIO	4426 COMMERCE	EDR Hist Auto	Lower	497, 0.094, WNW
<a href="#">I38</a>	FAIRFIELD CHEMICALS	3075 14TH ST	ENVIROSTOR	Lower	535, 0.101, WNW
<a href="#">39</a>	OLSEN MEAT COMPANY I	4505 HOWARD AVE	SWEEPS UST, CA FID UST	Lower	622, 0.118, WSW



MAPPED SITES SUMMARY

Target Property Address:  
4341 VICTORIA AVE  
RIVERSIDE, CA 92507

Click on Map ID to see full detail.

MAP ID	SITE NAME	ADDRESS	DATABASE ACRONYMS	RELATIVE ELEVATION	DIST (ft. & mi.) DIRECTION
J40	RIVERSIDE PLUME	DOWNTOWN RIVERSIDE	SLIC	Lower	713, 0.135, NNW
J41	FMC CORP.	3087 12TH STREET	SLIC	Lower	781, 0.148, NNW
K42	SO CAL GAS/RIVERSIDE	10TH ST AND HOWARD	HIST CORTESE	Lower	800, 0.152, North
K43	SO CAL GAS/RIVERSIDE	10TH STREET AND HOWA	ENVIROSTOR, VCP, DEED	Lower	800, 0.152, North
K44	ROYAL CITRUS CO	2989 10TH ST	RCRA-SQG, FINDS, ECHO, HAZNET	Lower	866, 0.164, North
L45	RIVERSIDE GAS AND EL	3084 E. 10TH STREET	EDR MGP	Lower	873, 0.165, North
L46	SOUTHERN CALIFORNIA	3084 E 10TH ST	RCRA-SQG	Lower	873, 0.165, North
M47	MOBIL BULK PLANT	4526 COMMERCE ST	SWEEPS UST, CA FID UST, HIST CORTESE	Lower	938, 0.178, West
M48	MOBIL # 04-407 (BULK	4526 COMMERCE ST	LUST, HIST UST, HAZNET	Lower	938, 0.178, West
M49	MOBIL BULK PLANT # 0	4526 COMMERCE ST	LUST	Lower	938, 0.178, West
N50	CENTRE BRANDS	3038 PLEASANT ST	HIST UST, RCRA NonGen / NLR	Lower	1002, 0.190, WSW
N51	DOSKOCIL SPECIALTY B	3038 PLEASANT ST	SWEEPS UST, CA FID UST, EMI	Lower	1002, 0.190, WSW
N52	CENTRE BRANDS INC	3038 PLEASANT STREET	HIST UST, EMI	Lower	1002, 0.190, WSW
N53	SPECIALTY BRANDS CO	3038 PLEASANT ST	UST	Lower	1002, 0.190, WSW
54	LA DIST ENG CON PROJ		ENVIROSTOR	Lower	1133, 0.215, NW
O55	TOTALPLAN INC	3131 10TH STREET	HIST UST	Lower	1135, 0.215, NNW
O56	TOTALPLAN INC	3131 TENTH ST	SWEEPS UST, CA FID UST	Lower	1135, 0.215, NNW
P57	AMERICAN MEDICAL RES	3198 15TH ST	RCRA-SQG, FINDS, ECHO, HAZNET, WDS	Lower	1268, 0.240, West
Q58	MOBIL #18-D3H	3315 14TH ST	LUST, SWEEPS UST, CA FID UST, HIST CORTESE	Lower	1420, 0.269, WNW
P59	QUINLAN PROPERTY	4616 VINE	LUST, HIST CORTESE	Lower	1439, 0.273, West
Q60	CHEVRON #96984	3304 14TH ST	LUST, SWEEPS UST, HIST UST	Lower	1468, 0.278, WNW
Q61	CHEVRON #96984	3304 14TH ST	LUST	Lower	1468, 0.278, WNW
R62	BLACK GOLD	2871 UNIVERSITY AVE	LUST, SWEEPS UST, CA FID UST, HIST CORTESE	Higher	1780, 0.337, NNE
R63	KEN'S ARCO	2871 UNIVERSITY AVEN	LUST, HIST UST	Higher	1780, 0.337, NNE
S64	USA PETROLEUM COMPAN	2658 UNIVERSITY AVE	SWEEPS UST, CA FID UST, HIST CORTESE	Higher	1813, 0.343, NE
S65	USA GASOLINE #240	2658 UNIVERSITY AVE	LUST	Higher	1813, 0.343, NE
S66	USA GASOLINE #240	2658 UNIVERSITY AVE	LUST	Higher	1813, 0.343, NE
T67	RIVERSIDE, CITY, SUB	3920 MULBERRY	SLIC	Lower	1860, 0.352, NNW
T68	RVSD CITY MULBERRY Y	3880 MULBERRY ST	LUST, HIST UST, HIST CORTESE	Lower	1895, 0.359, NNW
T69	RVSD CITY MULBERRY Y	3870 MULBERRY ST	LUST, HIST CORTESE	Lower	1901, 0.360, NNW
70	ARNOLD WEED	3057 CRIDGE ST	SEMS-ARCHIVE	Lower	1914, 0.363, SW
71	BROWNS AUTOMOTIVE	3390 UNIVERSITY AVEN	SLIC	Lower	2155, 0.408, NNW
U72	RVSD CO CAC (RIVERSI	4080 LEMON ST	LUST, CHMIRS	Lower	2188, 0.414, NW
U73	RSDE COUNTY ADMINIST	4080 LEMON ST	LUST, SWEEPS UST, CA FID UST, EMI, HIST CORTESE	Lower	2188, 0.414, NW
74	3093 7TH STREET	3093 7TH STREET	US BROWNFIELDS, FINDS	Lower	2208, 0.418, North
75	CIRCLE K #5231 (FORM	2371 UNIVERSITY AVE	LUST, HIST CORTESE	Higher	2232, 0.423, NE
V76	3008-3032 6TH STREET	3008-3032 6TH STREET	US BROWNFIELDS, FINDS	Lower	2406, 0.456, NNE
V77	3008-3032 6TH STREET	3008-3032 6TH STREET	US BROWNFIELDS, FINDS	Lower	2406, 0.456, NNE
78	SLAMAL PROPERTY	3663 VINE STREET	LUST, HIST CORTESE	Lower	2425, 0.459, North

MAPPED SITES SUMMARY

Target Property Address:  
4341 VICTORIA AVE  
RIVERSIDE, CA 92507

Click on Map ID to see full detail.

MAP ID	SITE NAME	ADDRESS	DATABASE ACRONYMS	RELATIVE ELEVATION	DIST (ft. & mi.) DIRECTION
<a href="#">W79</a>	3604 COMMERCE STREET	3604 COMMERCE STREET	US BROWNFIELDS	Lower	2466, 0.467, North
<a href="#">W80</a>	6TH AND COMMERCE STR	6TH STREET AND COMME	US BROWNFIELDS, FINDS	Lower	2490, 0.472, North
<a href="#">W81</a>	INLAND FRAME & DESIG	3596 COMMERCE	HIST CORTESE	Lower	2515, 0.476, North
<a href="#">W82</a>	RIVERSIDE SCRAP IRON	2993 SIXTH ST	LUST, CHMIRS	Lower	2523, 0.478, NNE
<a href="#">W83</a>	RIVERSIDE SCRAP IRON	2993 SIXTH STREET	LUST, SLIC, NPDES, WDS	Lower	2523, 0.478, NNE
<a href="#">W84</a>	RIVERSIDE SCRAP IRON	2993 SIXTH STREET	ENVIROSTOR, VCP, HAZNET	Lower	2523, 0.478, NNE
<a href="#">X85</a>	RIV. CO., AUTOMOTIVE	4293 ORANGE ST	LUST, SWEEPS UST, CA FID UST, EMI, HIST CORTESE	Lower	2564, 0.486, WNW
<a href="#">X86</a>	RIVERSIDE COUNTY GAR	4293 ORANGE ST	LUST, HIST UST	Lower	2564, 0.486, WNW
<a href="#">W87</a>	3596 COMMERCE STREET	3596 COMMERCE STREET	US BROWNFIELDS	Lower	2572, 0.487, North
<a href="#">W88</a>	INLAND FRAME & DESIG	3596 COMMERCE ST	LUST	Lower	2572, 0.487, North
<a href="#">W89</a>	INLAND FRAME & DESIG	3596 COMMERCE ST	LUST	Lower	2572, 0.487, North
<a href="#">90</a>	WEILAND & COMPANY	3491 COMMERCE	ENVIROSTOR	Lower	3037, 0.575, North
<a href="#">91</a>	GRIN CHEMICAL COMPAN	3972 MAIN STREET	ENVIROSTOR	Lower	3040, 0.576, NW
<a href="#">92</a>	RIME'S TIRE SERVICE,	4150 MARKET STREET	Notify 65	Lower	3377, 0.640, NW
<a href="#">93</a>	RIVERSIDE FERTILIZER	2622 3RD ST	ENVIROSTOR	Lower	3451, 0.654, NNE
<a href="#">94</a>	SINGLETERARY, KING	2675 THIRD	Notify 65	Lower	4032, 0.764, NNE
<a href="#">95</a>	EASTSIDE ELEMENTARY	UNIVERSITY AVENUE/OT	ENVIROSTOR, SCH	Higher	4437, 0.840, East
<a href="#">96</a>	STEARNS DOWNTOWN LIQ	4029 7TH	Notify 65	Lower	4769, 0.903, NNW

# EXECUTIVE SUMMARY

## TARGET PROPERTY SEARCH RESULTS

The target property was identified in the following records. For more information on this property see page 8 of the attached EDR Radius Map report:

<u>Site</u>	<u>Database(s)</u>	<u>EPA ID</u>
RUSD - LINCOLN CONTI 4341 VICTORIA AVE RIVERSIDE, CA 92507	HAZNET GEPaid: CAL000110056	N/A
LINCOLN CONTINUATION 4341 VICTORIA RIVERSIDE, CA 92506	HAZNET GEPaid: CAC001379840	N/A
LINCOLN CONTINUATION 4341 VICTORIA AVENUE RIVERSIDE, CA 92507	HAZNET GEPaid: CAL000113140	N/A

## DATABASES WITH NO MAPPED SITES

No mapped sites were found in EDR's search of available ("reasonably ascertainable ") government records either on the target property or within the search radius around the target property for the following databases:

## STANDARD ENVIRONMENTAL RECORDS

### ***Federal NPL site list***

NPL..... National Priority List  
Proposed NPL..... Proposed National Priority List Sites  
NPL LIENS..... Federal Superfund Liens

### ***Federal Delisted NPL site list***

Delisted NPL..... National Priority List Deletions

### ***Federal CERCLIS list***

FEDERAL FACILITY..... Federal Facility Site Information listing  
SEMS..... Superfund Enterprise Management System

### ***Federal RCRA CORRACTS facilities list***

CORRACTS..... Corrective Action Report

### ***Federal RCRA non-CORRACTS TSD facilities list***

RCRA-TSDF..... RCRA - Treatment, Storage and Disposal

## EXECUTIVE SUMMARY

### ***Federal RCRA generators list***

RCRA-LQG..... RCRA - Large Quantity Generators  
RCRA-CESQG..... RCRA - Conditionally Exempt Small Quantity Generator

### ***Federal institutional controls / engineering controls registries***

LUCIS..... Land Use Control Information System  
US ENG CONTROLS..... Engineering Controls Sites List  
US INST CONTROL..... Sites with Institutional Controls

### ***Federal ERNS list***

ERNS..... Emergency Response Notification System

### ***State- and tribal - equivalent NPL***

RESPONSE..... State Response Sites

### ***State and tribal landfill and/or solid waste disposal site lists***

SWF/LF..... Solid Waste Information System

### ***State and tribal leaking storage tank lists***

INDIAN LUST..... Leaking Underground Storage Tanks on Indian Land

### ***State and tribal registered storage tank lists***

FEMA UST..... Underground Storage Tank Listing  
AST..... Aboveground Petroleum Storage Tank Facilities  
INDIAN UST..... Underground Storage Tanks on Indian Land

### ***State and tribal voluntary cleanup sites***

INDIAN VCP..... Voluntary Cleanup Priority Listing

### ***State and tribal Brownfields sites***

BROWNFIELDS..... Considered Brownfields Sites Listing

### **ADDITIONAL ENVIRONMENTAL RECORDS**

#### ***Local Lists of Landfill / Solid Waste Disposal Sites***

WMUDS/SWAT..... Waste Management Unit Database  
SWRCY..... Recycler Database  
HAULERS..... Registered Waste Tire Haulers Listing  
INDIAN ODI..... Report on the Status of Open Dumps on Indian Lands  
DEBRIS REGION 9..... Torres Martinez Reservation Illegal Dump Site Locations  
ODI..... Open Dump Inventory  
IHS OPEN DUMPS..... Open Dumps on Indian Land

#### ***Local Lists of Hazardous waste / Contaminated Sites***

US HIST CDL..... Delisted National Clandestine Laboratory Register

## EXECUTIVE SUMMARY

HIST Cal-Sites.....	Historical Calsites Database
SCH.....	School Property Evaluation Program
CDL.....	Clandestine Drug Labs
Toxic Pits.....	Toxic Pits Cleanup Act Sites
US CDL.....	National Clandestine Laboratory Register

### **Local Land Records**

LIENS.....	Environmental Liens Listing
LIENS 2.....	CERCLA Lien Information

### **Records of Emergency Release Reports**

HMIRS.....	Hazardous Materials Information Reporting System
CHMIRS.....	California Hazardous Material Incident Report System
LDS.....	Land Disposal Sites Listing
MCS.....	Military Cleanup Sites Listing
SPILLS 90.....	SPILLS 90 data from FirstSearch

### **Other Ascertainable Records**

FUDS.....	Formerly Used Defense Sites
DOD.....	Department of Defense Sites
SCRD DRYCLEANERS.....	State Coalition for Remediation of Drycleaners Listing
US FIN ASSUR.....	Financial Assurance Information
EPA WATCH LIST.....	EPA WATCH LIST
2020 COR ACTION.....	2020 Corrective Action Program List
TSCA.....	Toxic Substances Control Act
TRIS.....	Toxic Chemical Release Inventory System
SSTS.....	Section 7 Tracking Systems
ROD.....	Records Of Decision
RMP.....	Risk Management Plans
RAATS.....	RCRA Administrative Action Tracking System
PRP.....	Potentially Responsible Parties
PADS.....	PCB Activity Database System
ICIS.....	Integrated Compliance Information System
FTTS.....	FIFRA/ TSCA Tracking System - FIFRA (Federal Insecticide, Fungicide, & Rodenticide Act)/TSCA (Toxic Substances Control Act)
MLTS.....	Material Licensing Tracking System
COAL ASH DOE.....	Steam-Electric Plant Operation Data
COAL ASH EPA.....	Coal Combustion Residues Surface Impoundments List
PCB TRANSFORMER.....	PCB Transformer Registration Database
RADINFO.....	Radiation Information Database
HIST FTTS.....	FIFRA/TSCA Tracking System Administrative Case Listing
DOT OPS.....	Incident and Accident Data
CONSENT.....	Superfund (CERCLA) Consent Decrees
INDIAN RESERV.....	Indian Reservations
FUSRAP.....	Formerly Utilized Sites Remedial Action Program
UMTRA.....	Uranium Mill Tailings Sites
LEAD SMELTERS.....	Lead Smelter Sites
US AIRS.....	Aerometric Information Retrieval System Facility Subsystem
US MINES.....	Mines Master Index File
ABANDONED MINES.....	Abandoned Mines
UXO.....	Unexploded Ordnance Sites
ECHO.....	Enforcement & Compliance History Information

## EXECUTIVE SUMMARY

DOCKET HWC.....	Hazardous Waste Compliance Docket Listing
FUELS PROGRAM.....	EPA Fuels Program Registered Listing
CA BOND EXP. PLAN.....	Bond Expenditure Plan
CUPA Listings.....	CUPA Resources List
DRYCLEANERS.....	Cleaner Facilities
ENF.....	Enforcement Action Listing
Financial Assurance.....	Financial Assurance Information Listing
ICE.....	ICE
HWP.....	EnviroStor Permitted Facilities Listing
HWT.....	Registered Hazardous Waste Transporter Database
MINES.....	Mines Site Location Listing
MWMP.....	Medical Waste Management Program Listing
NPDES.....	NPDES Permits Listing
PEST LIC.....	Pesticide Regulation Licenses Listing
PROC.....	Certified Processors Database
UIC.....	UIC Listing
WASTEWATER PITS.....	Oil Wastewater Pits Listing
WDS.....	Waste Discharge System
WIP.....	Well Investigation Program Case List

### EDR RECOVERED GOVERNMENT ARCHIVES

#### ***Exclusive Recovered Govt. Archives***

RGA LF.....	Recovered Government Archive Solid Waste Facilities List
RGA LUST.....	Recovered Government Archive Leaking Underground Storage Tank

### SURROUNDING SITES: SEARCH RESULTS

Surrounding sites were identified in the following databases.

Elevations have been determined from the USGS Digital Elevation Model and should be evaluated on a relative (not an absolute) basis. Relative elevation information between sites of close proximity should be field verified. Sites with an elevation equal to or higher than the target property have been differentiated below from sites with an elevation lower than the target property.

Page numbers and map identification numbers refer to the EDR Radius Map report where detailed data on individual sites can be reviewed.

Sites listed in ***bold italics*** are in multiple databases.

Unmappable (orphan) sites are not considered in the foregoing analysis.

### STANDARD ENVIRONMENTAL RECORDS

#### ***Federal CERCLIS NFRAP site list***

SEMS-ARCHIVE: SEMS-ARCHIVE (Superfund Enterprise Management System Archive) tracks sites that have no further interest under the Federal Superfund Program based on available information. The list was formerly known as the CERCLIS-NFRAP, renamed to SEMS ARCHIVE by the EPA in 2015. EPA may perform a minimal level of assessment work at a site while it is archived if site conditions change and/or new information becomes available. Archived sites have been removed and archived from the inventory of SEMS sites. Archived status indicates that, to the best of EPA's knowledge, assessment at a site has been completed and that EPA has determined no further steps will be taken to list the site on the National Priorities List (NPL), unless

## EXECUTIVE SUMMARY

information indicates this decision was not appropriate or other considerations require a recommendation for listing at a later time. The decision does not necessarily mean that there is no hazard associated with a given site; it only means that, based upon available information, the location is not judged to be potential NPL site.

A review of the SEMS-ARCHIVE list, as provided by EDR, and dated 01/09/2018 has revealed that there is 1 SEMS-ARCHIVE site within approximately 0.5 miles of the target property.

<u>Lower Elevation</u>	<u>Address</u>	<u>Direction / Distance</u>	<u>Map ID</u>	<u>Page</u>
ARNOLD WEED	3057 CRIDGE ST	SW 1/4 - 1/2 (0.363 mi.)	70	137

### ***Federal RCRA generators list***

RCRA-SQG: RCRAInfo is EPA's comprehensive information system, providing access to data supporting the Resource Conservation and Recovery Act (RCRA) of 1976 and the Hazardous and Solid Waste Amendments (HSWA) of 1984. The database includes selective information on sites which generate, transport, store, treat and/or dispose of hazardous waste as defined by the Resource Conservation and Recovery Act (RCRA). Small quantity generators (SQGs) generate between 100 kg and 1,000 kg of hazardous waste per month.

A review of the RCRA-SQG list, as provided by EDR, and dated 12/11/2017 has revealed that there are 8 RCRA-SQG sites within approximately 0.25 miles of the target property.

<u>Equal/Higher Elevation</u>	<u>Address</u>	<u>Direction / Distance</u>	<u>Map ID</u>	<u>Page</u>
<b>14TH ST GARAGE</b>	<b>2748 14TH ST</b>	<b>SSE 0 - 1/8 (0.023 mi.)</b>	<b>D17</b>	<b>17</b>

<u>Lower Elevation</u>	<u>Address</u>	<u>Direction / Distance</u>	<u>Map ID</u>	<u>Page</u>
<b>ATCO RUBBER PRODUCTS</b>	<b>3080 12TH STREET</b>	<b>NW 0 - 1/8 (0.053 mi.)</b>	<b>E24</b>	<b>26</b>
SO CAL GAS CO RIVERS	4495 HOWARD AVE	W 0 - 1/8 (0.063 mi.)	G30	35
<b>FMC CORP CITRUS MACH</b>	<b>3075 12ST ST</b>	<b>NNW 0 - 1/8 (0.069 mi.)</b>	<b>E33</b>	<b>37</b>
F M C TECHNOLOGIES I	4430 COMMERCE ST	W 0 - 1/8 (0.089 mi.)	I36	44
<b>ROYAL CITRUS CO</b>	<b>2989 10TH ST</b>	<b>N 1/8 - 1/4 (0.164 mi.)</b>	<b>K44</b>	<b>63</b>
SOUTHERN CALIFORNIA	3084 E 10TH ST	N 1/8 - 1/4 (0.165 mi.)	L46	66
<b>AMERICAN MEDICAL RES</b>	<b>3198 15TH ST</b>	<b>W 1/8 - 1/4 (0.240 mi.)</b>	<b>P57</b>	<b>91</b>

### ***State- and tribal - equivalent CERCLIS***

ENVIROSTOR: The Department of Toxic Substances Control's (DTSC's) Site Mitigation and Brownfields Reuse Program's (SMBRP's) EnviroStor database identifies sites that have known contamination or sites for which there may be reasons to investigate further. The database includes the following site types: Federal Superfund sites (National Priorities List (NPL)); State Response, including Military Facilities and State Superfund; Voluntary Cleanup; and School sites. EnviroStor provides similar information to the information that was available in CalSites, and provides additional site information, including, but not limited to, identification of formerly-contaminated properties that have been released for reuse, properties where environmental deed restrictions have been recorded to prevent inappropriate land uses, and risk characterization information that is used to assess potential impacts to public health and the environment at contaminated sites.

A review of the ENVIROSTOR list, as provided by EDR, and dated 01/30/2018 has revealed that there are 8 ENVIROSTOR sites within approximately 1 mile of the target property.

## EXECUTIVE SUMMARY

<u>Equal/Higher Elevation</u>	<u>Address</u>	<u>Direction / Distance</u>	<u>Map ID</u>	<u>Page</u>
<b>EASTSIDE ELEMENTARY</b> Facility Id: 33000044 Status: Inactive - Needs Evaluation	<b>UNIVERSITY AVENUE/OT</b>	<b>E 1/2 - 1 (0.840 mi.)</b>	<b>95</b>	<b>196</b>
<b>Lower Elevation</b>	<b>Address</b>	<b>Direction / Distance</b>	<b>Map ID</b>	<b>Page</b>
FAIRFIELD CHEMICALS Facility Id: 60000221 Status: Inactive - Needs Evaluation	3075 14TH ST	WNW 0 - 1/8 (0.101 mi.)	I38	46
<b>SO CAL GAS/RIVERSIDE</b> Facility Id: 33490085 Status: Certified O&M - Land Use Restrictions Only	<b>10TH STREET AND HOWA</b>	<b>N 1/8 - 1/4 (0.152 mi.)</b>	<b>K43</b>	<b>49</b>
LA DIST ENG CON PROJ Facility Id: 80000286 Status: Inactive - Needs Evaluation		NW 1/8 - 1/4 (0.215 mi.)	54	89
<b>RIVERSIDE SCRAP IRON</b> Facility Id: 60002350 Status: Active	<b>2993 SIXTH STREET</b>	<b>NNE 1/4 - 1/2 (0.478 mi.)</b>	<b>V84</b>	<b>172</b>
WEILAND & COMPANY Facility Id: 60000227 Status: Inactive - Needs Evaluation	3491 COMMERCE	N 1/2 - 1 (0.575 mi.)	90	192
GRIN CHEMICAL COMPAN Facility Id: 33280007 Status: No Further Action	3972 MAIN STREET	NW 1/2 - 1 (0.576 mi.)	91	193
RIVERSIDE FERTILIZER Facility Id: 60000208 Status: Inactive - Needs Evaluation	2622 3RD ST	NNE 1/2 - 1 (0.654 mi.)	93	195

### **State and tribal leaking storage tank lists**

LUST: Leaking Underground Storage Tank (LUST) Sites included in GeoTracker. GeoTracker is the Water Boards data management system for sites that impact, or have the potential to impact, water quality in California, with emphasis on groundwater.

A review of the LUST list, as provided by EDR, has revealed that there are 24 LUST sites within approximately 0.5 miles of the target property.

<u>Equal/Higher Elevation</u>	<u>Address</u>	<u>Direction / Distance</u>	<u>Map ID</u>	<u>Page</u>
<b>14TH ST GARAGE</b> Database: LUST REG 8, Date of Government Version: 02/14/2005 Database: RIVERSIDE CO. LUST, Date of Government Version: 01/18/2018 Database: LUST, Date of Government Version: 03/12/2018 Status: Completed - Case Closed Facility Status: Case Closed Facility Id: 92578 Global Id: T0606500278 Facility Status: 9 Global ID: T0606500278	<b>2748 14TH ST</b>	<b>SSE 0 - 1/8 (0.023 mi.)</b>	<b>D17</b>	<b>17</b>
<b>BLACK GOLD</b> Database: LUST REG 8, Date of Government Version: 02/14/2005	<b>2871 UNIVERSITY AVE</b>	<b>NNE 1/4 - 1/2 (0.337 mi.)</b>	<b>R62</b>	<b>108</b>



## EXECUTIVE SUMMARY

Facility Status: Preliminary site assessment workplan submitted  
Global ID: T0606500625

<p><b>KEN'S ARCO</b> Database: RIVERSIDE CO. LUST, Date of Government Version: 01/18/2018 Database: LUST, Date of Government Version: 03/12/2018 Status: Completed - Case Closed Facility Id: 9915805 Global Id: T0606500625 Facility Status: 0</p>	<p><b>2871 UNIVERSITY AVEN</b></p>	<p><b>NNE 1/4 - 1/2 (0.337 mi.)</b></p>	<p><b>R63</b></p>	<p><b>111</b></p>
<p>USA GASOLINE #240 Database: LUST REG 8, Date of Government Version: 02/14/2005 Facility Status: Remedial action (cleanup) Underway Global ID: T0606500237</p>	<p>2658 UNIVERSITY AVE</p>	<p>NE 1/4 - 1/2 (0.343 mi.)</p>	<p>S65</p>	<p>122</p>
<p>USA GASOLINE #240 Database: RIVERSIDE CO. LUST, Date of Government Version: 01/18/2018 Database: LUST, Date of Government Version: 03/12/2018 Status: Completed - Case Closed Facility Id: 91354 Global Id: T0606500237 Facility Status: 9</p>	<p>2658 UNIVERSITY AVE</p>	<p>NE 1/4 - 1/2 (0.343 mi.)</p>	<p>S66</p>	<p>124</p>
<p><b>CIRCLE K #5231 (FORM</b> Database: LUST REG 8, Date of Government Version: 02/14/2005 Database: RIVERSIDE CO. LUST, Date of Government Version: 01/18/2018 Database: LUST, Date of Government Version: 03/12/2018 Status: Completed - Case Closed Facility Status: Case Closed Facility Id: 91016 Global Id: T0606500221 Facility Status: 9 Global ID: T0606500221</p>	<p><b>2371 UNIVERSITY AVE</b></p>	<p><b>NE 1/4 - 1/2 (0.423 mi.)</b></p>	<p><b>75</b></p>	<p><b>146</b></p>
<u>Lower Elevation</u>	<u>Address</u>	<u>Direction / Distance</u>	<u>Map ID</u>	<u>Page</u>
<p><b>ATCO RUBBER PRODUCTS</b> Database: RIVERSIDE CO. LUST, Date of Government Version: 01/18/2018 Database: LUST, Date of Government Version: 03/12/2018 Status: Completed - Case Closed Facility Id: 2013RO6600623 Global Id: T10000005231 Facility Status: 9</p>	<p><b>3080 12TH ST</b></p>	<p><b>NW 0 - 1/8 (0.053 mi.)</b></p>	<p><b>E25</b></p>	<p><b>28</b></p>
<p><b>MOBIL # 04-407 (BULK</b> Database: RIVERSIDE CO. LUST, Date of Government Version: 01/18/2018 Database: LUST, Date of Government Version: 03/12/2018 Status: Open - Verification Monitoring Facility Id: 87710 Global Id: T0606500083 Facility Status: 0</p>	<p><b>4526 COMMERCE ST</b></p>	<p><b>W 1/8 - 1/4 (0.178 mi.)</b></p>	<p><b>M48</b></p>	<p><b>70</b></p>
<p>MOBIL BULK PLANT # 0 Database: LUST REG 8, Date of Government Version: 02/14/2005 Facility Status: Remedial action (cleanup) Underway Global ID: T0606500083</p>	<p>4526 COMMERCE ST</p>	<p>W 1/8 - 1/4 (0.178 mi.)</p>	<p>M49</p>	<p>81</p>
<p><b>MOBIL #18-D3H</b> Database: LUST REG 8, Date of Government Version: 02/14/2005 Database: RIVERSIDE CO. LUST, Date of Government Version: 01/18/2018 Database: LUST, Date of Government Version: 03/12/2018</p>	<p><b>3315 14TH ST</b></p>	<p><b>WNW 1/4 - 1/2 (0.269 mi.)</b></p>	<p><b>Q58</b></p>	<p><b>95</b></p>



## EXECUTIVE SUMMARY

Facility Status: 9				
<b>RSDE COUNTY ADMINIST</b>	<b>4080 LEMON ST</b>	<b>NW 1/4 - 1/2 (0.414 mi.)</b>	<b>U73</b>	<b>141</b>
Database: LUST REG 8, Date of Government Version: 02/14/2005				
Facility Status: Case Closed				
Global ID: T0606500500				
<b>SLAMAL PROPERTY</b>	<b>3663 VINE STREET</b>	<b>N 1/4 - 1/2 (0.459 mi.)</b>	<b>78</b>	<b>155</b>
Database: LUST REG 8, Date of Government Version: 02/14/2005				
Database: RIVERSIDE CO. LUST, Date of Government Version: 01/18/2018				
Database: LUST, Date of Government Version: 03/12/2018				
Status: Completed - Case Closed				
Facility Status: Case Closed				
Facility Id: 90944				
Global Id: T0606500218				
Facility Status: 9				
Global ID: T0606500218				
<b>RIVERSIDE SCRAP IRON</b>	<b>2993 SIXTH ST</b>	<b>NNE 1/4 - 1/2 (0.478 mi.)</b>	<b>V82</b>	<b>163</b>
Database: RIVERSIDE CO. LUST, Date of Government Version: 01/18/2018				
Facility Id: 9915785				
Facility Status: 9				
<b>RIVERSIDE SCRAP IRON</b>	<b>2993 SIXTH STREET</b>	<b>NNE 1/4 - 1/2 (0.478 mi.)</b>	<b>V83</b>	<b>166</b>
Database: LUST REG 8, Date of Government Version: 02/14/2005				
Database: LUST, Date of Government Version: 03/12/2018				
Status: Completed - Case Closed				
Facility Status: Leak being confirmed				
Global Id: T0606500626				
Global ID: T0606500626				
<b>RIV. CO., AUTOMOTIVE</b>	<b>4293 ORANGE ST</b>	<b>WNW 1/4 - 1/2 (0.486 mi.)</b>	<b>X85</b>	<b>176</b>
Database: LUST REG 8, Date of Government Version: 02/14/2005				
Facility Status: Remedial action (cleanup) Underway				
Global ID: T0606500194				
<b>RIVERSIDE COUNTY GAR</b>	<b>4293 ORANGE ST</b>	<b>WNW 1/4 - 1/2 (0.486 mi.)</b>	<b>X86</b>	<b>180</b>
Database: RIVERSIDE CO. LUST, Date of Government Version: 01/18/2018				
Database: LUST, Date of Government Version: 03/12/2018				
Status: Completed - Case Closed				
Facility Id: 90539				
Global Id: T0606500194				
Facility Status: 0				
<b>INLAND FRAME &amp; DESIG</b>	<b>3596 COMMERCE ST</b>	<b>N 1/4 - 1/2 (0.487 mi.)</b>	<b>W88</b>	<b>189</b>
Database: LUST REG 8, Date of Government Version: 02/14/2005				
Facility Status: Case Closed				
Global ID: T0606500340				
<b>INLAND FRAME &amp; DESIG</b>	<b>3596 COMMERCE ST</b>	<b>N 1/4 - 1/2 (0.487 mi.)</b>	<b>W89</b>	<b>190</b>
Database: RIVERSIDE CO. LUST, Date of Government Version: 01/18/2018				
Database: LUST, Date of Government Version: 03/12/2018				
Status: Completed - Case Closed				
Facility Id: 93775				
Global Id: T0606500340				
Facility Status: 9				

## EXECUTIVE SUMMARY

SLIC: Cleanup Program Sites (CPS; also known as Site Cleanups [SC] and formerly known as Spills, Leaks, Investigations, and Cleanups [SLIC] sites) included in GeoTracker. GeoTracker is the Water Boards data management system for sites that impact, or have the potential to impact, water quality in California, with emphasis on groundwater.

A review of the SLIC list, as provided by EDR, has revealed that there are 7 SLIC sites within approximately 0.5 miles of the target property.

<u>Lower Elevation</u>	<u>Address</u>	<u>Direction / Distance</u>	<u>Map ID</u>	<u>Page</u>
FMC CORPORATION Database: SLIC REG 8, Date of Government Version: 04/03/2008 Facility Status: Additional Characterization Underway	3075 E 12TH STREET	NNW 0 - 1/8 (0.029 mi.)	E18	21
FORMER POMA DISTRIBU Database: SLIC REG 8, Date of Government Version: 04/03/2008 Database: SLIC, Date of Government Version: 03/12/2018 Facility Status: Open - Inactive Global Id: SL606592762	3010 11TH STREET	NNW 0 - 1/8 (0.067 mi.)	H32	37
RIVERSIDE PLUME Database: SLIC, Date of Government Version: 03/12/2018 Facility Status: Open - Inactive Global Id: SLT8R0373922	DOWNTOWN RIVERSIDE	NNW 1/8 - 1/4 (0.135 mi.)	J40	47
FMC CORP. Database: SLIC, Date of Government Version: 03/12/2018 Facility Status: Open - Inactive Global Id: SLT8R0333918	3087 12TH STREET	NNW 1/8 - 1/4 (0.148 mi.)	J41	48
RIVERSIDE, CITY, SUB Database: SLIC REG 8, Date of Government Version: 04/03/2008 Database: SLIC, Date of Government Version: 03/12/2018 Facility Status: Open - Eligible for Closure Facility Status: Completed - Case Closed Facility Status: Closed Global Id: T10000004259 Global Id: SLT8R0523936	3920 MULBERRY	NNW 1/4 - 1/2 (0.352 mi.)	T67	129
BROWNS AUTOMOTIVE Database: SLIC REG 8, Date of Government Version: 04/03/2008 Facility Status: Initial Investigation Underway	3390 UNIVERSITY AVEN	NNW 1/4 - 1/2 (0.408 mi.)	71	138
<b>RIVERSIDE SCRAP IRON</b> Database: SLIC, Date of Government Version: 03/12/2018 Facility Status: Open - Assessment & Interim Remedial Action Global Id: T10000005690	<b>2993 SIXTH STREET</b>	<b>NNE 1/4 - 1/2 (0.478 mi.)</b>	<b>V83</b>	<b>166</b>

### **State and tribal registered storage tank lists**

UST: The Underground Storage Tank database contains registered USTs. USTs are regulated under Subtitle I of the Resource Conservation and Recovery Act (RCRA). The data come from the State Water Resources Control Board's Hazardous Substance Storage Container Database.

A review of the UST list, as provided by EDR, has revealed that there are 4 UST sites within approximately 0.25 miles of the target property.

<u>Equal/Higher Elevation</u>	<u>Address</u>	<u>Direction / Distance</u>	<u>Map ID</u>	<u>Page</u>
GBS ENTERPRISE, INC Database: RIVERSIDE CO. UST, Date of Government Version: 01/18/2018 Database: UST, Date of Government Version: 03/12/2018	2720 14TH ST	SSE 0 - 1/8 (0.033 mi.)	D22	25

## EXECUTIVE SUMMARY

Facility Id: 702  
Facility Id: FA0014240

<u>Lower Elevation</u>	<u>Address</u>	<u>Direction / Distance</u>	<u>Map ID</u>	<u>Page</u>
SOUTHERN CALIFORNIA Database: RIVERSIDE CO. UST, Date of Government Version: 01/18/2018 Database: UST, Date of Government Version: 03/12/2018 Facility Id: 709 Facility Id: FA0014672	4495 HOWARD AVE	W 0 - 1/8 (0.063 mi.)	G27	33
ROYAL CITRUS CO INC Database: UST, Date of Government Version: 03/12/2018 Facility Id: 658	2995 11TH ST	N 0 - 1/8 (0.081 mi.)	H34	39
SPECIALTY BRANDS CO Database: UST, Date of Government Version: 03/12/2018 Facility Id: 717	3038 PLEASANT ST	WSW 1/8 - 1/4 (0.190 mi.)	N53	88

### **State and tribal voluntary cleanup sites**

VCP: Contains low threat level properties with either confirmed or unconfirmed releases and the project proponents have request that DTSC oversee investigation and/or cleanup activities and have agreed to provide coverage for DTSC's costs.

A review of the VCP list, as provided by EDR, and dated 01/30/2018 has revealed that there are 2 VCP sites within approximately 0.5 miles of the target property.

<u>Lower Elevation</u>	<u>Address</u>	<u>Direction / Distance</u>	<u>Map ID</u>	<u>Page</u>
<b>SO CAL GAS/RIVERSIDE</b> Status: Certified O&M - Land Use Restrictions Only Facility Id: 33490085	<b>10TH STREET AND HOWA</b>	<b>N 1/8 - 1/4 (0.152 mi.)</b>	<b>K43</b>	<b>49</b>
<b>RIVERSIDE SCRAP IRON</b> Status: Active Facility Id: 60002350	<b>2993 SIXTH STREET</b>	<b>NNE 1/4 - 1/2 (0.478 mi.)</b>	<b>V84</b>	<b>172</b>

### **ADDITIONAL ENVIRONMENTAL RECORDS**

#### **Local Brownfield lists**

US BROWNFIELDS: The EPA's listing of Brownfields properties from the Cleanups in My Community program, which provides information on Brownfields properties for which information is reported back to EPA, as well as areas served by Brownfields grant programs.

A review of the US BROWNFIELDS list, as provided by EDR, and dated 01/19/2018 has revealed that there are 6 US BROWNFIELDS sites within approximately 0.5 miles of the target property.

<u>Lower Elevation</u>	<u>Address</u>	<u>Direction / Distance</u>	<u>Map ID</u>	<u>Page</u>
<b>3093 7TH STREET</b>	<b>3093 7TH STREET</b>	<b>N 1/4 - 1/2 (0.418 mi.)</b>	<b>74</b>	<b>144</b>
<b>3008-3032 6TH STREET</b>	<b>3008-3032 6TH STREET</b>	<b>NNE 1/4 - 1/2 (0.456 mi.)</b>	<b>V76</b>	<b>149</b>
<b>3008-3032 6TH STREET</b>	<b>3008-3032 6TH STREET</b>	<b>NNE 1/4 - 1/2 (0.456 mi.)</b>	<b>V77</b>	<b>152</b>

## EXECUTIVE SUMMARY

<u>Lower Elevation</u>	<u>Address</u>	<u>Direction / Distance</u>	<u>Map ID</u>	<u>Page</u>
3604 COMMERCE STREET	3604 COMMERCE STREET	N 1/4 - 1/2 (0.467 mi.)	W79	158
<b>6TH AND COMMERCE STR</b>	<b>6TH STREET AND COMME</b>	<b>N 1/4 - 1/2 (0.472 mi.)</b>	<b>W80</b>	<b>160</b>
3596 COMMERCE STREET	3596 COMMERCE STREET	N 1/4 - 1/2 (0.487 mi.)	W87	186

### **Local Lists of Registered Storage Tanks**

SWEEPS UST: Statewide Environmental Evaluation and Planning System. This underground storage tank listing was updated and maintained by a company contacted by the SWRCB in the early 1990's. The listing is no longer updated or maintained. The local agency is the contact for more information on a site on the SWEEPS list.

A review of the SWEEPS UST list, as provided by EDR, and dated 06/01/1994 has revealed that there are 6 SWEEPS UST sites within approximately 0.25 miles of the target property.

<u>Equal/Higher Elevation</u>	<u>Address</u>	<u>Direction / Distance</u>	<u>Map ID</u>	<u>Page</u>
G & K PETRO INC Status: A Tank Status: A Comp Number: 34903	2720 14TH ST	SSE 0 - 1/8 (0.033 mi.)	D21	24

<u>Lower Elevation</u>	<u>Address</u>	<u>Direction / Distance</u>	<u>Map ID</u>	<u>Page</u>
<b>SOUTHERN CAL GAS - R</b> Status: A Tank Status: A Comp Number: 7462	<b>4495 HOWARD AVE</b>	<b>W 0 - 1/8 (0.063 mi.)</b>	<b>G29</b>	<b>34</b>
<b>OLSEN MEAT COMPANY I</b> Status: A Tank Status: A Comp Number: 41815	<b>4505 HOWARD AVE</b>	<b>WSW 0 - 1/8 (0.118 mi.)</b>	<b>39</b>	<b>47</b>
<b>MOBIL BULK PLANT</b> Status: A Tank Status: A Comp Number: 1833	<b>4526 COMMERCE ST</b>	<b>W 1/8 - 1/4 (0.178 mi.)</b>	<b>M47</b>	<b>69</b>
<b>DOSKOCIL SPECIALTY B</b> Status: A Tank Status: A Comp Number: 67053	<b>3038 PLEASANT ST</b>	<b>WSW 1/8 - 1/4 (0.190 mi.)</b>	<b>N51</b>	<b>84</b>
<b>TOTALPLAN INC</b> Status: A Tank Status: A Comp Number: 37058	<b>3131 TENTH ST</b>	<b>NNW 1/8 - 1/4 (0.215 mi.)</b>	<b>O56</b>	<b>90</b>

## EXECUTIVE SUMMARY

HIST UST: Historical UST Registered Database.

A review of the HIST UST list, as provided by EDR, and dated 10/15/1990 has revealed that there are 6 HIST UST sites within approximately 0.25 miles of the target property.

<u>Lower Elevation</u>	<u>Address</u>	<u>Direction / Distance</u>	<u>Map ID</u>	<u>Page</u>
RIVERSIDE Facility Id: 00000007463	4495 HOWARD AVE	W 0 - 1/8 (0.063 mi.)	G28	33
<b>FMC CORP</b> Facility Id: 00000007395	<b>4430 COMMERCE ST</b>	<b>W 0 - 1/8 (0.089 mi.)</b>	<b>I35</b>	<b>39</b>
<b>MOBIL # 04-407 (BULK)</b> Facility Id: 00000039264	<b>4526 COMMERCE ST</b>	<b>W 1/8 - 1/4 (0.178 mi.)</b>	<b>M48</b>	<b>70</b>
<b>CENTRE BRANDS</b> Facility Id: 00000067053	<b>3038 PLEASANT ST</b>	<b>WSW 1/8 - 1/4 (0.190 mi.)</b>	<b>N50</b>	<b>82</b>
<b>CENTRE BRANDS INC</b> TOTALPLAN INC Facility Id: 00000037058	<b>3038 PLEASANT STREET</b> 3131 10TH STREET	<b>WSW 1/8 - 1/4 (0.190 mi.)</b> NNW 1/8 - 1/4 (0.215 mi.)	<b>N52</b> O55	<b>87</b> 90

CA FID UST: The Facility Inventory Database contains active and inactive underground storage tank locations. The source is the State Water Resource Control Board.

A review of the CA FID UST list, as provided by EDR, and dated 10/31/1994 has revealed that there are 5 CA FID UST sites within approximately 0.25 miles of the target property.

<u>Lower Elevation</u>	<u>Address</u>	<u>Direction / Distance</u>	<u>Map ID</u>	<u>Page</u>
<b>SOUTHERN CAL GAS - R</b> Facility Id: 33002307 Status: A	<b>4495 HOWARD AVE</b>	<b>W 0 - 1/8 (0.063 mi.)</b>	<b>G29</b>	<b>34</b>
<b>OLSEN MEAT COMPANY I</b> Facility Id: 33000463 Status: A	<b>4505 HOWARD AVE</b>	<b>WSW 0 - 1/8 (0.118 mi.)</b>	<b>39</b>	<b>47</b>
<b>MOBIL BULK PLANT</b> Facility Id: 33000224 Status: A	<b>4526 COMMERCE ST</b>	<b>W 1/8 - 1/4 (0.178 mi.)</b>	<b>M47</b>	<b>69</b>
<b>DOSKOCIL SPECIALTY B</b> Facility Id: 33000762 Status: A	<b>3038 PLEASANT ST</b>	<b>WSW 1/8 - 1/4 (0.190 mi.)</b>	<b>N51</b>	<b>84</b>
<b>TOTALPLAN INC</b> Facility Id: 33007011 Status: A	<b>3131 TENTH ST</b>	<b>NNW 1/8 - 1/4 (0.215 mi.)</b>	<b>O56</b>	<b>90</b>

### **Local Land Records**

DEED: The use of recorded land use restrictions is one of the methods the DTSC uses to protect the public from unsafe exposures to hazardous substances and wastes .

A review of the DEED list, as provided by EDR, and dated 02/08/2018 has revealed that there is 1 DEED

## EXECUTIVE SUMMARY

site within approximately 0.5 miles of the target property.

<u>Lower Elevation</u>	<u>Address</u>	<u>Direction / Distance</u>	<u>Map ID</u>	<u>Page</u>
<b>SO CAL GAS/RIVERSIDE</b> Status: CERTIFIED O&M - LAND USE RESTRICTIONS ONLY Envirostor ID: 33490085	<b>10TH STREET AND HOWA</b>	<b>N 1/8 - 1/4 (0.152 mi.)</b>	<b>K43</b>	<b>49</b>

### **Other Ascertainable Records**

RCRA NonGen / NLR: RCRAInfo is EPA's comprehensive information system, providing access to data supporting the Resource Conservation and Recovery Act (RCRA) of 1976 and the Hazardous and Solid Waste Amendments (HSWA) of 1984. The database includes selective information on sites which generate, transport, store, treat and/or dispose of hazardous waste as defined by the Resource Conservation and Recovery Act (RCRA). Non-Generators do not presently generate hazardous waste.

A review of the RCRA NonGen / NLR list, as provided by EDR, and dated 12/11/2017 has revealed that there is 1 RCRA NonGen / NLR site within approximately 0.25 miles of the target property.

<u>Lower Elevation</u>	<u>Address</u>	<u>Direction / Distance</u>	<u>Map ID</u>	<u>Page</u>
<b>CENTRE BRANDS</b>	<b>3038 PLEASANT ST</b>	<b>WSW 1/8 - 1/4 (0.190 mi.)</b>	<b>N50</b>	<b>82</b>

**FINDS:** The Facility Index System contains both facility information and "pointers" to other sources of information that contain more detail. These include: RCRIS; Permit Compliance System (PCS); Aerometric Information Retrieval System (AIRS); FATES (FIFRA [Federal Insecticide Fungicide Rodenticide Act] and TSCA Enforcement System, FTTS [FIFRA/TSCA Tracking System]; CERCLIS; DOCKET (Enforcement Docket used to manage and track information on civil judicial enforcement cases for all environmental statutes); Federal Underground Injection Control (FURS); Federal Reporting Data System (FRDS); Surface Impoundments (SIA); TSCA Chemicals in Commerce Information System (CICS); PADS; RCRA-J (medical waste transporters/disposers); TRIS; and TSCA. The source of this database is the U.S. EPA/NTIS.

A review of the FINDS list, as provided by EDR, and dated 02/21/2018 has revealed that there are 2 FINDS sites within approximately 0.001 miles of the target property.

<u>Lower Elevation</u>	<u>Address</u>	<u>Direction / Distance</u>	<u>Map ID</u>	<u>Page</u>
L & M FRICTION MATER	2993 14TH ST	0 - 1/8 (0.000 mi.)	B8	13
NEXTEL CELL SITE CA5	4354 HOWARD AVE	0 - 1/8 (0.000 mi.)	B12	15

**Cortese:** The sites for the list are designated by the State Water Resource Control Board (LUST), the Integrated Waste Board (SWF/LS), and the Department of Toxic Substances Control (Cal-Sites).

A review of the Cortese list, as provided by EDR, and dated 02/08/2018 has revealed that there is 1 Cortese site within approximately 0.5 miles of the target property.

<u>Lower Elevation</u>	<u>Address</u>	<u>Direction / Distance</u>	<u>Map ID</u>	<u>Page</u>
<b>GW CLEANUP-RIVERSIDE</b>	<b>3075 12TH</b>	<b>NNW 0 - 1/8 (0.029 mi.)</b>	<b>E19</b>	<b>22</b>



## EXECUTIVE SUMMARY

EMI: Toxics and criteria pollutant emissions data collected by the ARB and local air pollution agencies

A review of the EMI list, as provided by EDR, and dated 12/31/2015 has revealed that there is 1 EMI site within approximately 0.001 miles of the target property.

<u>Lower Elevation</u>	<u>Address</u>	<u>Direction / Distance</u>	<u>Map ID</u>	<u>Page</u>
CITY BODY & FRAME,DO Facility Id: 60276	4403 PARK AVE	0 - 1/8 (0.000 mi.)	C7	12

HAZNET: The data is extracted from the copies of hazardous waste manifests received each year by the DTSC. The annual volume of manifests is typically 700,000-1,000,000 annually, representing approximately 350,000-500,000 shipments. Data from non-California manifests & continuation sheets are not included at the present time. Data are from the manifests submitted without correction, and therefore many contain some invalid values for data elements such as generator ID, TSD ID, waste category, & disposal method. The source is the Department of Toxic Substance Control is the agency. This database begins with calendar year 1993.

A review of the HAZNET list, as provided by EDR, and dated 12/31/2016 has revealed that there are 3 HAZNET sites within approximately 0.001 miles of the target property.

<u>Lower Elevation</u>	<u>Address</u>	<u>Direction / Distance</u>	<u>Map ID</u>	<u>Page</u>
L&M FRICTION MATERIA GEPaid: CAL000059186	2993 14TH	0 - 1/8 (0.000 mi.)	B4	10
CITY OF RIVERSIDE DE GEPaid: CAC002643548	4307 PARK AVE	0 - 1/8 (0.000 mi.)	9	13
CITY BODY & FRAME GEPaid: CAL000041125	4403 PARK AVE	0 - 1/8 (0.000 mi.)	C10	13

HIST CORTESE: The sites for the list are designated by the State Water Resource Control Board [LUST], the Integrated Waste Board [SWF/LS], and the Department of Toxic Substances Control [CALSTITES]. This listing is no longer updated by the state agency.

A review of the HIST CORTESE list, as provided by EDR, and dated 04/01/2001 has revealed that there are 16 HIST CORTESE sites within approximately 0.5 miles of the target property.

<u>Equal/Higher Elevation</u>	<u>Address</u>	<u>Direction / Distance</u>	<u>Map ID</u>	<u>Page</u>
<b>14TH ST GARAGE</b> Reg Id: 083302092T	<b>2748 14TH ST</b>	<b>SSE 0 - 1/8 (0.023 mi.)</b>	<b>D17</b>	<b>17</b>
<b>BLACK GOLD</b> Reg Id: 083303624T	<b>2871 UNIVERSITY AVE</b>	<b>NNE 1/4 - 1/2 (0.337 mi.)</b>	<b>R62</b>	<b>108</b>
<b>USA PETROLEUM COMPAN</b> Reg Id: 083301863T	<b>2658 UNIVERSITY AVE</b>	<b>NE 1/4 - 1/2 (0.343 mi.)</b>	<b>S64</b>	<b>121</b>
<b>CIRCLE K #5231 (FORM</b> Reg Id: 083301742T	<b>2371 UNIVERSITY AVE</b>	<b>NE 1/4 - 1/2 (0.423 mi.)</b>	<b>75</b>	<b>146</b>
<u>Lower Elevation</u>	<u>Address</u>	<u>Direction / Distance</u>	<u>Map ID</u>	<u>Page</u>
RIVERSIDE SCRAP IRON Reg Id: 083303625T	2993	WNW 0 - 1/8 (0.007 mi.)	B13	16
<b>GW CLEANUP-RIVERSIDE</b>	<b>3075 12TH</b>	<b>NNW 0 - 1/8 (0.029 mi.)</b>	<b>E19</b>	<b>22</b>

## EXECUTIVE SUMMARY

Reg Id: 8 332262N01					
SO CAL GAS/RIVERSIDE	10TH ST AND HOWARD	N 1/8 - 1/4 (0.152 mi.)	K42	48	
Reg Id: 33490085					
<b>MOBIL BULK PLANT</b>	<b>4526 COMMERCE ST</b>	<b>W 1/8 - 1/4 (0.178 mi.)</b>	<b>M47</b>	<b>69</b>	
Reg Id: 083300766T					
<b>MOBIL #18-D3H</b>	<b>3315 14TH ST</b>	<b>WNW 1/4 - 1/2 (0.269 mi.)</b>	<b>Q58</b>	<b>95</b>	
Reg Id: 083302925T					
<b>QUINLAN PROPERTY</b>	<b>4616 VINE</b>	<b>W 1/4 - 1/2 (0.273 mi.)</b>	<b>P59</b>	<b>101</b>	
Reg Id: 083302089T					
<b>RVSD CITY MULBERRY Y</b>	<b>3880 MULBERRY ST</b>	<b>NNW 1/4 - 1/2 (0.359 mi.)</b>	<b>T68</b>	<b>130</b>	
Reg Id: 083301172T					
<b>RVSD CITY MULBERRY Y</b>	<b>3870 MULBERRY ST</b>	<b>NNW 1/4 - 1/2 (0.360 mi.)</b>	<b>T69</b>	<b>134</b>	
Reg Id: 083301910T					
<b>RSDE COUNTY ADMINIST</b>	<b>4080 LEMON ST</b>	<b>NW 1/4 - 1/2 (0.414 mi.)</b>	<b>U73</b>	<b>141</b>	
Reg Id: 083303037T					
<b>SLAMAL PROPERTY</b>	<b>3663 VINE STREET</b>	<b>N 1/4 - 1/2 (0.459 mi.)</b>	<b>78</b>	<b>155</b>	
Reg Id: 083301728T					
INLAND FRAME & DESIG	3596 COMMERCE	N 1/4 - 1/2 (0.476 mi.)	W81	163	
Reg Id: 083302339T					
<b>RIV. CO., AUTOMOTIVE</b>	<b>4293 ORANGE ST</b>	<b>WNW 1/4 - 1/2 (0.486 mi.)</b>	<b>X85</b>	<b>176</b>	
Reg Id: 083301572T					

Notify 65: Listings of all Proposition 65 incidents reported to counties by the State Water Resources Control Board and the Regional Water Quality Control Board. This database is no longer updated by the reporting agency.

A review of the Notify 65 list, as provided by EDR, and dated 12/14/2017 has revealed that there are 4 Notify 65 sites within approximately 1 mile of the target property.

<u>Lower Elevation</u>	<u>Address</u>	<u>Direction / Distance</u>	<u>Map ID</u>	<u>Page</u>
<b>ATCO RUBBER PRODUCTS</b>	<b>3080 12TH ST</b>	<b>NW 0 - 1/8 (0.053 mi.)</b>	<b>E25</b>	<b>28</b>
RIME'S TIRE SERVICE,	4150 MARKET STREET	NW 1/2 - 1 (0.640 mi.)	92	195
SINGLETARY, KING	2675 THIRD	NNE 1/2 - 1 (0.764 mi.)	94	196
STEARNS DOWNTOWN LIQ	4029 7TH	NNW 1/2 - 1 (0.903 mi.)	96	199

### EDR HIGH RISK HISTORICAL RECORDS

#### **EDR Exclusive Records**

EDR MGP: The EDR Proprietary Manufactured Gas Plant Database includes records of coal gas plants (manufactured gas plants) compiled by EDR's researchers. Manufactured gas sites were used in the United States from the 1800's to 1950's to produce a gas that could be distributed and used as fuel. These plants used whale oil, rosin, coal, or a mixture of coal, oil, and water that also produced a significant amount of waste. Many of the byproducts of the gas production, such as coal tar (oily waste containing volatile and non-volatile chemicals), sludges, oils and other compounds are potentially hazardous to human health and the

## EXECUTIVE SUMMARY

environment. The byproduct from this process was frequently disposed of directly at the plant site and can remain or spread slowly, serving as a continuous source of soil and groundwater contamination.

A review of the EDR MGP list, as provided by EDR, has revealed that there is 1 EDR MGP site within approximately 1 mile of the target property.

<u>Lower Elevation</u>	<u>Address</u>	<u>Direction / Distance</u>	<u>Map ID</u>	<u>Page</u>
RIVERSIDE GAS AND EL	3084 E. 10TH STREET	N 1/8 - 1/4 (0.165 mi.)	L45	66

EDR Hist Auto: EDR has searched selected national collections of business directories and has collected listings of potential gas station/filling station/service station sites that were available to EDR researchers. EDR's review was limited to those categories of sources that might, in EDR's opinion, include gas station/filling station/service station establishments. The categories reviewed included, but were not limited to gas, gas station, gasoline station, filling station, auto, automobile repair, auto service station, service station, etc. This database falls within a category of information EDR classifies as "High Risk Historical Records", or HRHR. EDR's HRHR effort presents unique and sometimes proprietary data about past sites and operations that typically create environmental concerns, but may not show up in current government records searches.

A review of the EDR Hist Auto list, as provided by EDR, has revealed that there are 8 EDR Hist Auto sites within approximately 0.125 miles of the target property.

<u>Equal/Higher Elevation</u>	<u>Address</u>	<u>Direction / Distance</u>	<u>Map ID</u>	<u>Page</u>
DAVIDSON J F ASSOCIA	2748 14TH ST	SSE 0 - 1/8 (0.023 mi.)	D16	16
VICTORIA SHELL SERVI	2720 - 14TH STREET	SSE 0 - 1/8 (0.033 mi.)	D23	25

<u>Lower Elevation</u>	<u>Address</u>	<u>Direction / Distance</u>	<u>Map ID</u>	<u>Page</u>
L & M FRAME & AXLE*	2945 14TH STREET	0 - 1/8 (0.000 mi.)	B5	11
CANO CARLOS	4302 PARK AVE	0 - 1/8 (0.000 mi.)	A6	12
CARTER O L	2880 14TH ST	WSW 0 - 1/8 (0.012 mi.)	C15	16
LOZANO FRANK	4142 PARK AVE	NNE 0 - 1/8 (0.056 mi.)	F26	33
CAMPBELL GLEN W	3010 11TH ST	NNW 0 - 1/8 (0.067 mi.)	H31	36
MOBIL OIL CORPORATIO	4426 COMMERCE	WNW 0 - 1/8 (0.094 mi.)	I37	45

EDR Hist Cleaner: EDR has searched selected national collections of business directories and has collected listings of potential dry cleaner sites that were available to EDR researchers. EDR's review was limited to those categories of sources that might, in EDR's opinion, include dry cleaning establishments. The categories reviewed included, but were not limited to dry cleaners, cleaners, laundry, laundromat, cleaning/laundry, wash & dry etc. This database falls within a category of information EDR classifies as "High Risk Historical Records", or HRHR. EDR's HRHR effort presents unique and sometimes proprietary data about past sites and operations that typically create environmental concerns, but may not show up in current government records searches.

A review of the EDR Hist Cleaner list, as provided by EDR, has revealed that there are 3 EDR Hist Cleaner sites within approximately 0.125 miles of the target property.

<u>Equal/Higher Elevation</u>	<u>Address</u>	<u>Direction / Distance</u>	<u>Map ID</u>	<u>Page</u>
PALMER H L	4173 PARK AVE	N 0 - 1/8 (0.032 mi.)	F20	24

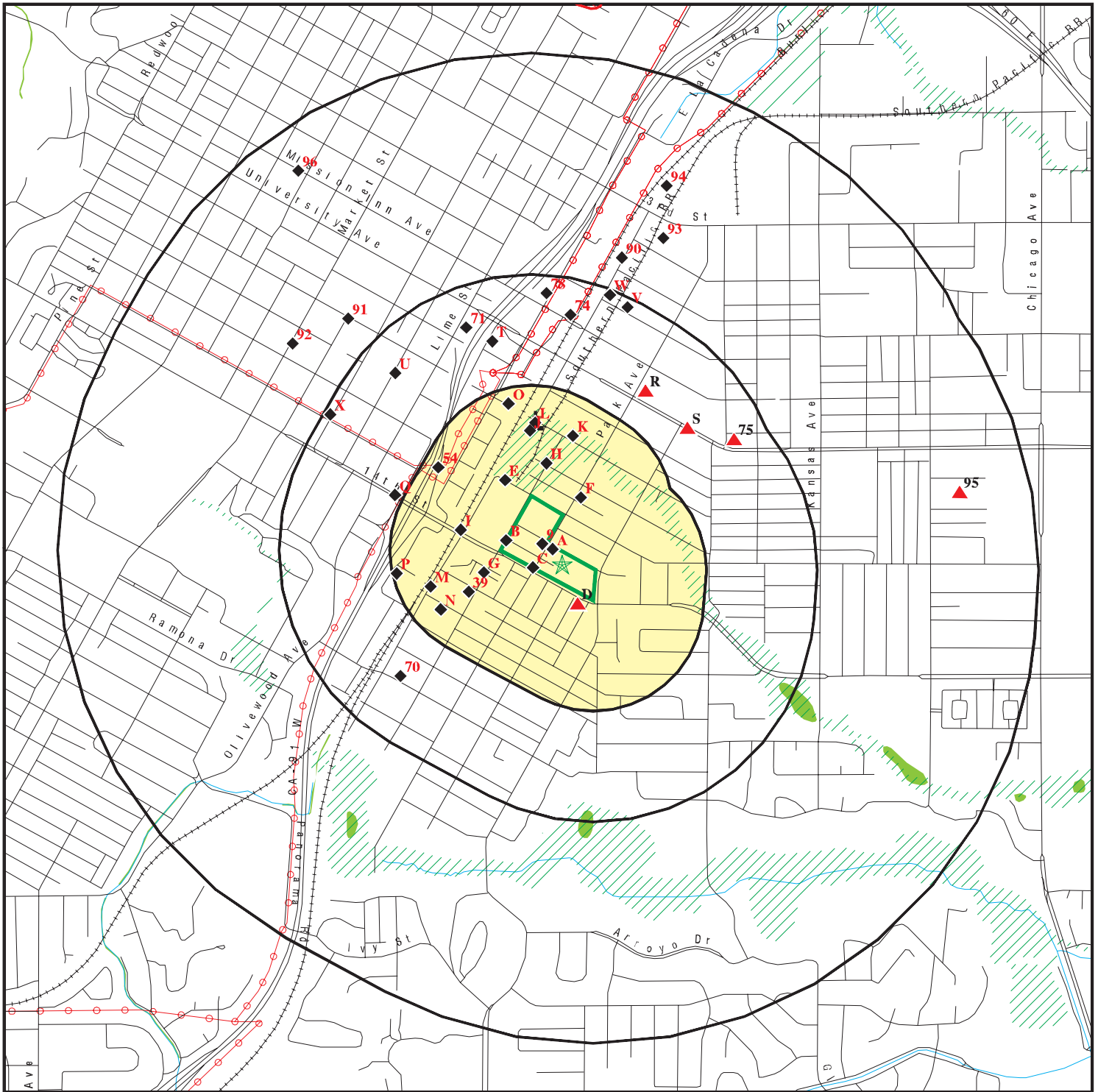
<u>Lower Elevation</u>	<u>Address</u>	<u>Direction / Distance</u>	<u>Map ID</u>	<u>Page</u>
TURNER GEO	4302 PARK AVE	0 - 1/8 (0.000 mi.)	A11	15
STREETER E D	2880 14TH ST	WSW 0 - 1/8 (0.012 mi.)	C14	16

## EXECUTIVE SUMMARY

Due to poor or inadequate address information, the following sites were not mapped. Count: 2 records.

<u>Site Name</u>	<u>Database(s)</u>
UCR - PARKING LOT 6	LUST
UCR (PESTICIDE PITS)	SLIC

# OVERVIEW MAP - 5281488.2S



Target Property

Sites at elevations higher than or equal to the target property

Sites at elevations lower than the target property

Manufactured Gas Plants

National Priority List Sites

Dept. Defense Sites



Indian Reservations BIA

Power transmission lines

100-year flood zone

500-year flood zone

National Wetland Inventory

State Wetlands

Upgradient Area

Areas of Concern

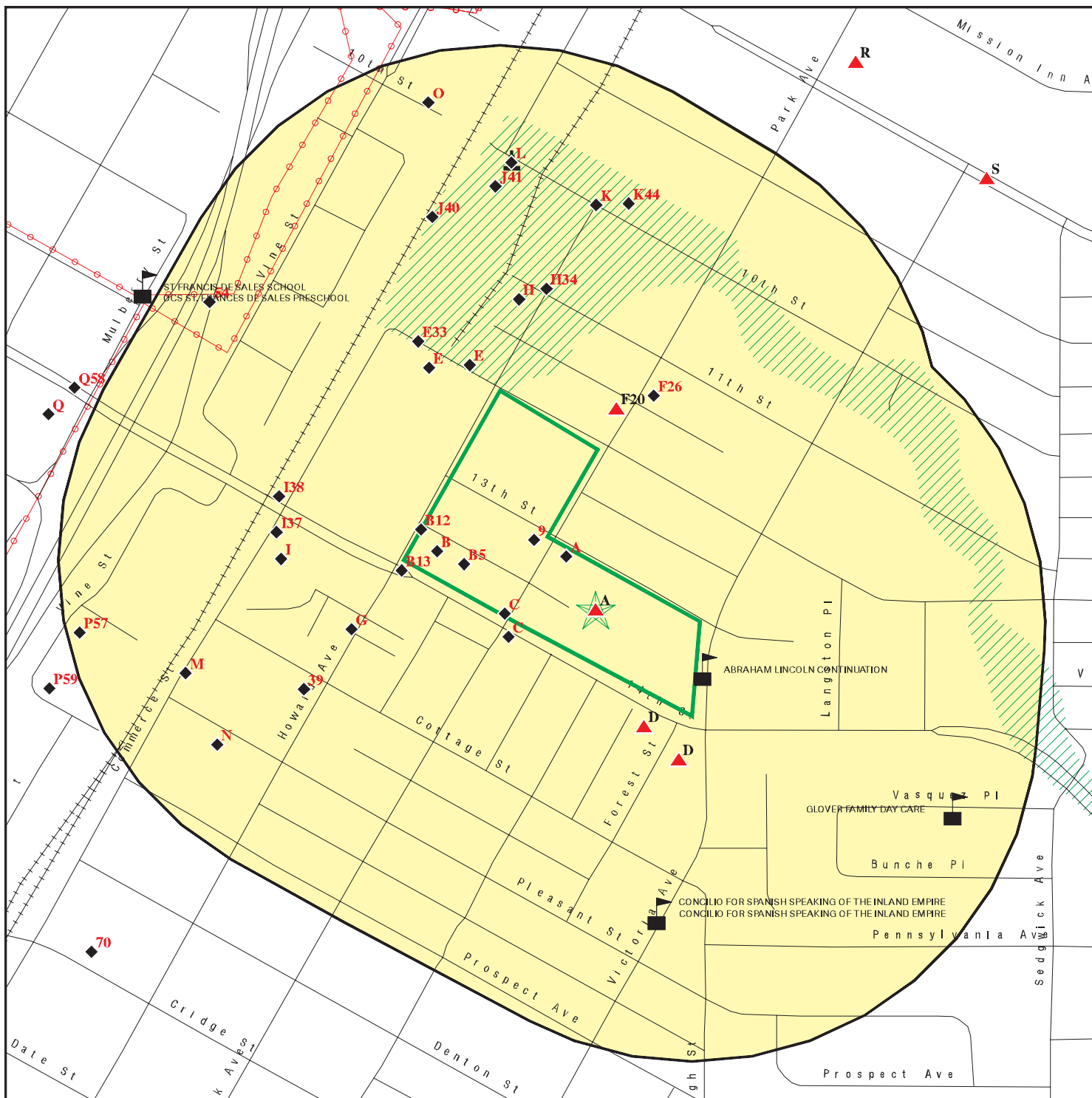














This report includes Interactive Map Layers to display and/or hide map information. The legend includes only those icons for the default map view.


SITE NAME: Eastside School  
 ADDRESS: 4341 Victoria Ave  
 Riverside CA 92507  
 LAT/LONG: 33.97177 / 117.36733

CLIENT: PlaceWorks  
 CONTACT: Denise Clendening  
 F.125 INQUIRY #: 5281488.2s  
 DATE: May 03, 2018 6:58 pm

# DETAIL MAP - 5281488.2S



-  Target Property
-  Sites at elevations higher than or equal to the target property
-  Sites at elevations lower than the target property
-  Manufactured Gas Plants
-  Sensitive Receptors
-  National Priority List Sites
-  Dept. Defense Sites
-  Indian Reservations BIA
-  Power transmission lines
-  100-year flood zone
-  500-year flood zone
-  Areas of Concern



This report includes Interactive Map Layers to display and/or hide map information. The legend includes only those icons for the default map view.

<p>SITE NAME: Eastside School          ADDRESS: 4341 Victoria Ave          Riverside CA 92507          LAT/LONG: 33.97177 / 117.36733</p>	<p>CLIENT: PlaceWorks          CONTACT: Denise Clendening          F.126 INQUIRY #: 5281488.2s          DATE: May 03, 2018 7:00 pm</p>
---	--

## MAP FINDINGS SUMMARY

Database	Search Distance (Miles)	Target Property	< 1/8	1/8 - 1/4	1/4 - 1/2	1/2 - 1	> 1	Total Plotted
<b>STANDARD ENVIRONMENTAL RECORDS</b>								
<b><i>Federal NPL site list</i></b>								
NPL	1.000		0	0	0	0	NR	0
Proposed NPL	1.000		0	0	0	0	NR	0
NPL LIENS	0.001		0	NR	NR	NR	NR	0
<b><i>Federal Delisted NPL site list</i></b>								
Delisted NPL	1.000		0	0	0	0	NR	0
<b><i>Federal CERCLIS list</i></b>								
FEDERAL FACILITY	0.500		0	0	0	NR	NR	0
SEMS	0.500		0	0	0	NR	NR	0
<b><i>Federal CERCLIS NFRAP site list</i></b>								
SEMS-ARCHIVE	0.500		0	0	1	NR	NR	1
<b><i>Federal RCRA CORRACTS facilities list</i></b>								
CORRACTS	1.000		0	0	0	0	NR	0
<b><i>Federal RCRA non-CORRACTS TSD facilities list</i></b>								
RCRA-TSDF	0.500		0	0	0	NR	NR	0
<b><i>Federal RCRA generators list</i></b>								
RCRA-LQG	0.250		0	0	NR	NR	NR	0
RCRA-SQG	0.250		5	3	NR	NR	NR	8
RCRA-CESQG	0.250		0	0	NR	NR	NR	0
<b><i>Federal institutional controls / engineering controls registries</i></b>								
LUCIS	0.500		0	0	0	NR	NR	0
US ENG CONTROLS	0.500		0	0	0	NR	NR	0
US INST CONTROL	0.500		0	0	0	NR	NR	0
<b><i>Federal ERNS list</i></b>								
ERNS	0.001		0	NR	NR	NR	NR	0
<b><i>State- and tribal - equivalent NPL RESPONSE</i></b>								
RESPONSE	1.000		0	0	0	0	NR	0
<b><i>State- and tribal - equivalent CERCLIS ENVIROSTOR</i></b>								
ENVIROSTOR	1.000		1	2	1	4	NR	8
<b><i>State and tribal landfill and/or solid waste disposal site lists</i></b>								
SWF/LF	0.500		0	0	0	NR	NR	0
<b><i>State and tribal leaking storage tank lists</i></b>								
LUST	0.500		2	2	20	NR	NR	24

## MAP FINDINGS SUMMARY

Database	Search Distance (Miles)	Target Property	< 1/8	1/8 - 1/4	1/4 - 1/2	1/2 - 1	> 1	Total Plotted
INDIAN LUST	0.500		0	0	0	NR	NR	0
SLIC	0.500		2	2	3	NR	NR	7
<b><i>State and tribal registered storage tank lists</i></b>								
FEMA UST	0.250		0	0	NR	NR	NR	0
UST	0.250		3	1	NR	NR	NR	4
AST	0.250		0	0	NR	NR	NR	0
INDIAN UST	0.250		0	0	NR	NR	NR	0
<b><i>State and tribal voluntary cleanup sites</i></b>								
INDIAN VCP	0.500		0	0	0	NR	NR	0
VCP	0.500		0	1	1	NR	NR	2
<b><i>State and tribal Brownfields sites</i></b>								
BROWNFIELDS	0.500		0	0	0	NR	NR	0
<b><u>ADDITIONAL ENVIRONMENTAL RECORDS</u></b>								
<b><i>Local Brownfield lists</i></b>								
US BROWNFIELDS	0.500		0	0	6	NR	NR	6
<b><i>Local Lists of Landfill / Solid Waste Disposal Sites</i></b>								
WMUDS/SWAT	0.500		0	0	0	NR	NR	0
SWRCY	0.500		0	0	0	NR	NR	0
HAULERS	0.001		0	NR	NR	NR	NR	0
INDIAN ODI	0.500		0	0	0	NR	NR	0
DEBRIS REGION 9	0.500		0	0	0	NR	NR	0
ODI	0.500		0	0	0	NR	NR	0
IHS OPEN DUMPS	0.500		0	0	0	NR	NR	0
<b><i>Local Lists of Hazardous waste / Contaminated Sites</i></b>								
US HIST CDL	0.001		0	NR	NR	NR	NR	0
HIST Cal-Sites	1.000		0	0	0	0	NR	0
SCH	0.250		0	0	NR	NR	NR	0
CDL	0.001		0	NR	NR	NR	NR	0
Toxic Pits	1.000		0	0	0	0	NR	0
US CDL	0.001		0	NR	NR	NR	NR	0
<b><i>Local Lists of Registered Storage Tanks</i></b>								
SWEEPS UST	0.250		3	3	NR	NR	NR	6
HIST UST	0.250		2	4	NR	NR	NR	6
CA FID UST	0.250		2	3	NR	NR	NR	5
<b><i>Local Land Records</i></b>								
LIENS	0.001		0	NR	NR	NR	NR	0
LIENS 2	0.001		0	NR	NR	NR	NR	0
DEED	0.500		0	1	0	NR	NR	1
<b><i>Records of Emergency Release Reports</i></b>								
HMIRS	0.001		0	NR	NR	NR	NR	0



## MAP FINDINGS SUMMARY

Database	Search Distance (Miles)	Target Property	< 1/8	1/8 - 1/4	1/4 - 1/2	1/2 - 1	> 1	Total Plotted
CHMIRS	0.001		0	NR	NR	NR	NR	0
LDS	0.001		0	NR	NR	NR	NR	0
MCS	0.001		0	NR	NR	NR	NR	0
SPILLS 90	0.001		0	NR	NR	NR	NR	0
<b>Other Ascertainable Records</b>								
RCRA NonGen / NLR	0.250		0	1	NR	NR	NR	1
FUDS	1.000		0	0	0	0	NR	0
DOD	1.000		0	0	0	0	NR	0
SCRD DRYCLEANERS	0.500		0	0	0	NR	NR	0
US FIN ASSUR	0.001		0	NR	NR	NR	NR	0
EPA WATCH LIST	0.001		0	NR	NR	NR	NR	0
2020 COR ACTION	0.250		0	0	NR	NR	NR	0
TSCA	0.001		0	NR	NR	NR	NR	0
TRIS	0.001		0	NR	NR	NR	NR	0
SSTS	0.001		0	NR	NR	NR	NR	0
ROD	1.000		0	0	0	0	NR	0
RMP	0.001		0	NR	NR	NR	NR	0
RAATS	0.001		0	NR	NR	NR	NR	0
PRP	0.001		0	NR	NR	NR	NR	0
PADS	0.001		0	NR	NR	NR	NR	0
ICIS	0.001		0	NR	NR	NR	NR	0
FTTS	0.001		0	NR	NR	NR	NR	0
MLTS	0.001		0	NR	NR	NR	NR	0
COAL ASH DOE	0.001		0	NR	NR	NR	NR	0
COAL ASH EPA	0.500		0	0	0	NR	NR	0
PCB TRANSFORMER	0.001		0	NR	NR	NR	NR	0
RADINFO	0.001		0	NR	NR	NR	NR	0
HIST FTTS	0.001		0	NR	NR	NR	NR	0
DOT OPS	0.001		0	NR	NR	NR	NR	0
CONSENT	1.000		0	0	0	0	NR	0
INDIAN RESERV	0.001		0	NR	NR	NR	NR	0
FUSRAP	1.000		0	0	0	0	NR	0
UMTRA	0.500		0	0	0	NR	NR	0
LEAD SMELTERS	0.001		0	NR	NR	NR	NR	0
US AIRS	0.001		0	NR	NR	NR	NR	0
US MINES	0.250		0	0	NR	NR	NR	0
ABANDONED MINES	0.001		0	NR	NR	NR	NR	0
FINDS	0.001		2	NR	NR	NR	NR	2
UXO	1.000		0	0	0	0	NR	0
ECHO	0.001		0	NR	NR	NR	NR	0
DOCKET HWC	0.001		0	NR	NR	NR	NR	0
FUELS PROGRAM	0.250		0	0	NR	NR	NR	0
CA BOND EXP. PLAN	1.000		0	0	0	0	NR	0
Cortese	0.500		1	0	0	NR	NR	1
CUPA Listings	0.250		0	0	NR	NR	NR	0
DRYCLEANERS	0.250		0	0	NR	NR	NR	0
EMI	0.001		1	NR	NR	NR	NR	1
ENF	0.001		0	NR	NR	NR	NR	0
Financial Assurance	0.001		0	NR	NR	NR	NR	0
HAZNET	0.001	3	3	NR	NR	NR	NR	6

## MAP FINDINGS SUMMARY

Database	Search Distance (Miles)	Target Property	< 1/8	1/8 - 1/4	1/4 - 1/2	1/2 - 1	> 1	Total Plotted
ICE	0.001		0	NR	NR	NR	NR	0
HIST CORTESE	0.500		3	2	11	NR	NR	16
HWP	1.000		0	0	0	0	NR	0
HWT	0.250		0	0	NR	NR	NR	0
MINES	0.001		0	NR	NR	NR	NR	0
MWMP	0.250		0	0	NR	NR	NR	0
NPDES	0.001		0	NR	NR	NR	NR	0
PEST LIC	0.001		0	NR	NR	NR	NR	0
PROC	0.500		0	0	0	NR	NR	0
Notify 65	1.000		1	0	0	3	NR	4
UIC	0.001		0	NR	NR	NR	NR	0
WASTEWATER PITS	0.500		0	0	0	NR	NR	0
WDS	0.001		0	NR	NR	NR	NR	0
WIP	0.250		0	0	NR	NR	NR	0

### EDR HIGH RISK HISTORICAL RECORDS

#### ***EDR Exclusive Records***

EDR MGP	1.000		0	1	0	0	NR	1
EDR Hist Auto	0.125		8	NR	NR	NR	NR	8
EDR Hist Cleaner	0.125		3	NR	NR	NR	NR	3

### EDR RECOVERED GOVERNMENT ARCHIVES

#### ***Exclusive Recovered Govt. Archives***

RGA LF	0.001		0	NR	NR	NR	NR	0
RGA LUST	0.001		0	NR	NR	NR	NR	0

- Totals --		3	42	26	43	7	0	121
-------------	--	---	----	----	----	---	---	-----

#### NOTES:

TP = Target Property

NR = Not Requested at this Search Distance

Sites may be listed in more than one database

Map ID  
Direction  
Distance  
Elevation

MAP FINDINGS

Site

Database(s)

EDR ID Number  
EPA ID Number

A1  
Target  
Property

RUSD - LINCOLN CONTINUATION HIGH SCHOOL  
4341 VICTORIA AVE  
RIVERSIDE, CA 92507

HAZNET S113062439  
N/A

Site 1 of 5 in cluster A

Actual:  
892 ft.

HAZNET:  
envid: S113062439  
Year: 2006  
GEPAID: CAL000110056  
Contact: BRIAN CALDWELL SFTY TECHNICIAN  
Telephone: 9517887286  
Mailing Name: Not reported  
Mailing Address: 3380 14TH ST  
Mailing City,St,Zip: RIVERSIDE, CA 925013810  
Gen County: Not reported  
TSD EPA ID: CAD008364432  
TSD County: Not reported  
Waste Category: Laboratory waste chemicals  
Disposal Method: Transfer Station  
Tons: 0.02  
Cat Decode: Not reported  
Method Decode: Not reported  
Facility County: Riverside

envid: S113062439  
Year: 2006  
GEPAID: CAL000110056  
Contact: BRIAN CALDWELL SFTY TECHNICIAN  
Telephone: 9517887286  
Mailing Name: Not reported  
Mailing Address: 3380 14TH ST  
Mailing City,St,Zip: RIVERSIDE, CA 925013810  
Gen County: Not reported  
TSD EPA ID: CAD008364432  
TSD County: Not reported  
Waste Category: Laboratory waste chemicals  
Disposal Method: Transfer Station  
Tons: 0.01  
Cat Decode: Not reported  
Method Decode: Not reported  
Facility County: Riverside

envid: S113062439  
Year: 2005  
GEPAID: CAL000110056  
Contact: DEBRA CAMPBELL  
Telephone: 9517887585  
Mailing Name: Not reported  
Mailing Address: 3380 14TH ST  
Mailing City,St,Zip: RIVERSIDE, CA 925013810  
Gen County: Not reported  
TSD EPA ID: CAD008364432  
TSD County: Not reported  
Waste Category: Laboratory waste chemicals  
Disposal Method: Transfer Station  
Tons: 0  
Cat Decode: Not reported  
Method Decode: Not reported

Map ID  
Direction  
Distance  
Elevation

MAP FINDINGS

Site

Database(s)

EDR ID Number  
EPA ID Number

**RUSD - LINCOLN CONTINUATION HIGH SCHOOL (Continued)**

**S113062439**

Facility County: Riverside  
  
envid: S113062439  
Year: 2005  
GEPaid: CAL000110056  
Contact: DEBRA CAMPBELL  
Telephone: 9517887585  
Mailing Name: Not reported  
Mailing Address: 3380 14TH ST  
Mailing City,St,Zip: RIVERSIDE, CA 925013810  
Gen County: Not reported  
TSD EPA ID: CAD008364432  
TSD County: Not reported  
Waste Category: Liquids with pH <= 2  
Disposal Method: Transfer Station  
Tons: 0  
Cat Decode: Not reported  
Method Decode: Not reported  
Facility County: Riverside

envid: S113062439  
Year: 2005  
GEPaid: CAL000110056  
Contact: DEBRA CAMPBELL  
Telephone: 9517887585  
Mailing Name: Not reported  
Mailing Address: 3380 14TH ST  
Mailing City,St,Zip: RIVERSIDE, CA 925013810  
Gen County: Not reported  
TSD EPA ID: CAD008364432  
TSD County: Not reported  
Waste Category: Alkaline solution without metals pH >= 12.5  
Disposal Method: Transfer Station  
Tons: 0  
Cat Decode: Not reported  
Method Decode: Not reported  
Facility County: Riverside

[Click this hyperlink](#) while viewing on your computer to access 4 additional CA\_HAZNET: record(s) in the EDR Site Report.

**A2  
Target  
Property**

**LINCOLN CONTINUATION HIGH SCHOOL  
4341 VICTORIA  
RIVERSIDE, CA 92506**

**HAZNET S112886362  
N/A**

**Site 2 of 5 in cluster A**

**Actual:  
892 ft.**

HAZNET:  
envid: S112886362  
Year: 1999  
GEPaid: CAC001379840  
Contact: RIVERSIDE SCHOOL DISTRICT  
Telephone: 7147305931  
Mailing Name: Not reported  
Mailing Address: 3070 WASHINGTON ST  
Mailing City,St,Zip: RIVERSIDE, CA 925040000  
Gen County: Not reported  
TSD EPA ID: CAD009007626

Map ID  
Direction  
Distance  
Elevation

MAP FINDINGS

Site

Database(s)

EDR ID Number  
EPA ID Number

**LINCOLN CONTINUATION HIGH SCHOOL (Continued)**

**S112886362**

TSD County: Not reported  
Waste Category: Asbestos containing waste  
Disposal Method: Disposal, Land Fill  
Tons: 1.6856  
Cat Decode: Not reported  
Method Decode: Not reported  
Facility County: Riverside

**A3  
Target  
Property**

**LINCOLN CONTINUATION HIGH SCHOOL  
4341 VICTORIA AVENUE  
RIVERSIDE, CA 92507**

**HAZNET S113064410  
N/A**

**Site 3 of 5 in cluster A**

**Actual:  
892 ft.**

HAZNET:  
envid: S113064410  
Year: 1993  
GEPaid: CAL000113140  
Contact: RIVERSIDE UNIFIED SCHOOL DIST  
Telephone: 9097887470  
Mailing Name: Not reported  
Mailing Address: P O BOX 2800  
Mailing City,St,Zip: RIVERSIDE, CA 925162800  
Gen County: Not reported  
TSD EPA ID: CAT000646117  
TSD County: Not reported  
Waste Category: Liquids with polychlorinated biphenyls >= 50 Mg./L  
Disposal Method: Disposal, Land Fill  
Tons: 0.17499999999  
Cat Decode: Not reported  
Method Decode: Not reported  
Facility County: Riverside

**B4  
< 1/8  
1 ft.**

**L&M FRICTION MATERIALS INC  
2993 14TH  
RIVERSIDE, CA 92507**

**HAZNET S113044732  
N/A**

**Site 1 of 5 in cluster B**

**Relative:  
Lower  
Actual:  
883 ft.**

HAZNET:  
envid: S113044732  
Year: 2008  
GEPaid: CAL000059186  
Contact: CHARLES R WARE  
Telephone: 9516845713  
Mailing Name: Not reported  
Mailing Address: 2993 14TH ST  
Mailing City,St,Zip: RIVERSIDE, CA 925070000  
Gen County: Not reported  
TSD EPA ID: CAD982444481  
TSD County: Not reported  
Waste Category: Unspecified oil-containing waste  
Disposal Method: Storage, Bulking, And/Or Transfer Off Site--No Treatment/Reovery (H010-H129) Or (H131-H135)  
Tons: 0.22935  
Cat Decode: Not reported

Map ID  
 Direction  
 Distance  
 Elevation

MAP FINDINGS

Site

Database(s)

EDR ID Number  
 EPA ID Number

**L&M FRICTION MATERIALS INC (Continued)**

**S113044732**

Method Decode: Not reported  
 Facility County: Riverside  
  
 envid: S113044732  
 Year: 2003  
 GEPAID: CAL000059186  
 Contact: CHARLES R WARE  
 Telephone: 9096845713  
 Mailing Name: Not reported  
 Mailing Address: 2993 14TH ST  
 Mailing City,St,Zip: RIVERSIDE, CA 925070000  
 Gen County: Not reported  
 TSD EPA ID: CAD981696420  
 TSD County: Not reported  
 Waste Category: Unspecified oil-containing waste  
 Disposal Method: Recycler  
 Tons: 0.22  
 Cat Decode: Not reported  
 Method Decode: Not reported  
 Facility County: Riverside

envid: S113044732  
 Year: 1998  
 GEPAID: CAL000059186  
 Contact: L&M FRICTION MATERIALS INC  
 Telephone: 0000000000  
 Mailing Name: Not reported  
 Mailing Address: 2993 14TH ST  
 Mailing City,St,Zip: RIVERSIDE, CA 925070000  
 Gen County: Not reported  
 TSD EPA ID: CAT000613893  
 TSD County: Not reported  
 Waste Category: Aqueous solution with total organic residues less than 10 percent  
 Disposal Method: Transfer Station  
 Tons: .0417  
 Cat Decode: Not reported  
 Method Decode: Not reported  
 Facility County: San Bernardino

**B5**

**L & M FRAME & AXLE\***  
**2945 14TH STREET**  
**RIVERSIDE, CA 92507**

**EDR Hist Auto 1021124466**

**N/A**

**< 1/8**  
**1 ft.**

**Site 2 of 5 in cluster B**

**Relative:**  
**Lower**

EDR Hist Auto

**Actual:**  
**884 ft.**

Year:	Name:	Type:
1975	L & M FRAME & AXLE*	Automotive Repair Shops, NEC
1976	L & M FRAME & AXLE*	Automotive Repair Shops, NEC
1977	L & M FRAME & AXLE*	Automotive Repair Shops, NEC
1978	L & M FRAME & AXLE*	Automotive Repair Shops, NEC
1979	L & M FRAME & AXLE*	Automotive Repair Shops, NEC
1980	L & M FRAME & AXLE*	Automotive Repair Shops, NEC
1982	L & M FRAME & AXLE*	Automotive Repair Shops, NEC
1983	L & M FRAME & AXLE*	Automotive Repair Shops, NEC
1985	L & M FRAME & AXLE*	Automotive Repair Shops, NEC
1986	L & M FRAME & AXLE*	Automotive Repair Shops, NEC

Map ID  
 Direction  
 Distance  
 Elevation

MAP FINDINGS

Site

Database(s)

EDR ID Number  
 EPA ID Number

**L & M FRAME & AXLE\* (Continued)**

**1021124466**

1987	L & M FRAME & AXLE*	Automotive Repair Shops, NEC
1988	L & M FRAME & AXLE	Automotive Repair Shops, NEC
1994	ZAPATA FRANCISCO	Automotive Transmission Repair Shops
1995	ZAPATA FRANCISCO	Automotive Transmission Repair Shops
1996	ZAPATA FRANCISCO	Automotive Transmission Repair Shops
1997	ZAPATA FRANCISCO	Automotive Transmission Repair Shops
1998	ZAPATA FRANCISCO	Automotive Transmission Repair Shops
1999	ZAPATA FRANCISCO	Automotive Transmission Repair Shops
2000	ZAPATA FRANCISCO	Automotive Transmission Repair Shops
2001	BEST TRANSIMISON DIST CTR	Automotive Transmission Repair Shops
2002	BEST TRANSIMISON DIST CTR	Automotive Transmission Repair Shops
2003	RUIZ HERBERTO	Automotive Transmission Repair Shops
2004	RUIZ HERBERTO	Automotive Transmission Repair Shops
2005	RUIZ HERBERTO	Automotive Transmission Repair Shops
2006	RUIZ HERBERTO	Automotive Transmission Repair Shops
2007	N RASA MECHANIC SHOP	Automotive Maintenance Services
2008	N RASA MECHANIC SHOP	Automotive Maintenance Services
2009	N RASA MECHANIC SHOP	Automotive Maintenance Services

**A6**

**CANO CARLOS  
 4302 PARK AVE  
 RIVERSIDE, CA**

**EDR Hist Auto 1009018747  
 N/A**

< 1/8  
 1 ft.

**Site 4 of 5 in cluster A**

**Relative:  
 Lower**

EDR Hist Auto

**Actual:  
 890 ft.**

Year:	Name:	Type:
1930	ACOSTA C D	GASOLINE AND OIL SERVICE STATIONS
1936	CANO CARLOS	GAS AND OIL SERVICE STATIONS
1939	CANO CARLOS	GAS AND OIL SERVICE STATIONS

**C7**

**CITY BODY & FRAME,DONALD FEELE  
 4403 PARK AVE  
 RIVERSIDE, CA 92507**

**EMI S100858645  
 N/A**

< 1/8  
 1 ft.

**Site 1 of 4 in cluster C**

**Relative:  
 Lower**

EMI:

**Actual:  
 887 ft.**

Year:	1990
County Code:	33
Air Basin:	SC
Facility ID:	60276
Air District Name:	SC
SIC Code:	7538
Air District Name:	SOUTH COAST AQMD
Community Health Air Pollution Info System:	Not reported
Consolidated Emission Reporting Rule:	Not reported
Total Organic Hydrocarbon Gases Tons/Yr:	2
Reactive Organic Gases Tons/Yr:	2
Carbon Monoxide Emissions Tons/Yr:	0
NOX - Oxides of Nitrogen Tons/Yr:	0
SOX - Oxides of Sulphur Tons/Yr:	0
Particulate Matter Tons/Yr:	0
Part. Matter 10 Micrometers and Smlr Tons/Yr:	0

MAP FINDINGS

Map ID Direction Distance Elevation	Site	Database(s)	EDR ID Number EPA ID Number
--	------	-------------	--------------------------------

<b>B8</b>	<b>L &amp; M FRICTION MATERIALS INC</b> <b>2993 14TH ST</b> <b>RIVERSIDE, CA 92507</b>	<b>FINDS</b>	<b>1023304121</b> <b>N/A</b>
-----------	--	--------------	---------------------------------

< 1/8  
1 ft.  
**Site 3 of 5 in cluster B**

**Relative: Lower** FINDS:

**Actual: 883 ft.** Registry ID: 110065964683

Environmental Interest/Information System  
STATE MASTER

[Click this hyperlink](#) while viewing on your computer to access additional FINDS: detail in the EDR Site Report.

<b>9</b>	<b>CITY OF RIVERSIDE DEVELOPMENT DEPT</b> <b>4307 PARK AVE</b> <b>RIVERSIDE, CA 92507</b>	<b>HAZNET</b>	<b>S112978660</b> <b>N/A</b>
----------	---	---------------	---------------------------------

< 1/8  
1 ft.

**Relative: Lower** HAZNET:

**Actual: 888 ft.**      envid: S112978660  
                          Year: 2009

                         GEPAID: CAC002643548  
                          Contact: SHERYN SMAY  
                          Telephone: 9518265311  
                          Mailing Name: Not reported  
                          Mailing Address: 3900 MAIN ST 5TH FL  
                          Mailing City,St,Zip: RIVERSIDE, CA 92522  
                          Gen County: Not reported  
                          TSD EPA ID: CAD028409019  
                          TSD County: Not reported  
                          Waste Category: Other inorganic solid waste  
                          Disposal Method: Storage, Bulking, And/Or Transfer Off Site--No Treatment/Reovery (H010-H129) Or (H131-H135)  
                          Tons: 0.005  
                          Cat Decode: Not reported  
                          Method Decode: Not reported  
                          Facility County: Riverside

<b>C10</b>	<b>CITY BODY &amp; FRAME</b> <b>4403 PARK AVE</b> <b>RIVERSIDE, CA 92507</b>	<b>HAZNET</b>	<b>S113038098</b> <b>N/A</b>
------------	--	---------------	---------------------------------

< 1/8  
1 ft.

**Site 2 of 4 in cluster C**

**Relative: Lower** HAZNET:

**Actual: 887 ft.**      envid: S113038098  
                          Year: 2015

                         GEPAID: CAL000041125  
                          Contact: TIKI BANDUR  
                          Telephone: 9516822103  
                          Mailing Name: Not reported  
                          Mailing Address: 2910 14TH ST  
                          Mailing City,St,Zip: RIVERSIDE, CA 925074970  
                          Gen County: Riverside



Map ID  
Direction  
Distance  
Elevation

MAP FINDINGS

Site

Database(s)

EDR ID Number  
EPA ID Number

**CITY BODY & FRAME (Continued)**

**S113038098**

TSD EPA ID: CAD008252405  
TSD County: Los Angeles  
Waste Category: Aqueous solution with total organic residues 10 percent or more  
Disposal Method: Fuel Blending Prior To Energy Recovery At Another Site  
Tons: 0.24603  
Cat Decode: Not reported  
Method Decode: Not reported  
Facility County: Riverside

envid: S113038098  
Year: 2015  
GEPaid: CAL000041125  
Contact: TIKI BANDUR  
Telephone: 9516822103  
Mailing Name: Not reported  
Mailing Address: 2910 14TH ST  
Mailing City,St,Zip: RIVERSIDE, CA 925074970  
Gen County: Riverside  
TSD EPA ID: CAD008252405  
TSD County: Los Angeles  
Waste Category: Waste oil and mixed oil  
Disposal Method: Fuel Blending Prior To Energy Recovery At Another Site  
Tons: 0.0912  
Cat Decode: Not reported  
Method Decode: Not reported  
Facility County: Riverside

envid: S113038098  
Year: 2014  
GEPaid: CAL000041125  
Contact: TIKI BANDUR  
Telephone: 9516822103  
Mailing Name: Not reported  
Mailing Address: 2910 14TH ST  
Mailing City,St,Zip: RIVERSIDE, CA 925074970  
Gen County: Riverside  
TSD EPA ID: CAD008252405  
TSD County: Los Angeles  
Waste Category: Waste oil and mixed oil  
Disposal Method: Fuel Blending Prior To Energy Recovery At Another Site  
Tons: 0.038  
Cat Decode: Not reported  
Method Decode: Not reported  
Facility County: Riverside

envid: S113038098  
Year: 2014  
GEPaid: CAL000041125  
Contact: TIKI BANDUR  
Telephone: 9516822103  
Mailing Name: Not reported  
Mailing Address: 2910 14TH ST  
Mailing City,St,Zip: RIVERSIDE, CA 925074970  
Gen County: Riverside  
TSD EPA ID: CAD008252405  
TSD County: Los Angeles  
Waste Category: Aqueous solution with total organic residues 10 percent or more

Map ID  
Direction  
Distance  
Elevation

MAP FINDINGS

Site

Database(s)

EDR ID Number  
EPA ID Number

CITY BODY & FRAME (Continued)

S113038098

Disposal Method: Fuel Blending Prior To Energy Recovery At Another Site  
 Tons: 0.1251  
 Cat Decode: Not reported  
 Method Decode: Not reported  
 Facility County: Riverside

envid: S113038098  
 Year: 2013  
 GEPAID: CAL000041125  
 Contact: DONALD FEELEY JR  
 Telephone: 9517814086  
 Mailing Name: Not reported  
 Mailing Address: 2910 14TH ST  
 Mailing City,St,Zip: RIVERSIDE, CA 925074970  
 Gen County: Riverside  
 TSD EPA ID: CAD008252405  
 TSD County: Los Angeles  
 Waste Category: Not reported  
 Disposal Method: Fuel Blending Prior To Energy Recovery At Another Site  
 Tons: 0.171  
 Cat Decode: Not reported  
 Method Decode: Not reported  
 Facility County: Not reported

[Click this hyperlink](#) while viewing on your computer to access 25 additional CA\_HAZNET: record(s) in the EDR Site Report.

**A11**      **TURNER GEO**      **EDR Hist Cleaner**      **1009146957**  
**4302 PARK AVE**      **N/A**  
**RIVERSIDE, CA**

< 1/8  
1 ft.

**Site 5 of 5 in cluster A**

**Relative:**      EDR Hist Cleaner  
**Lower**

**Actual:**      Year:      Name:      Type:  
**890 ft.**      1945      TURNER GEO      FAMILY LAUNDRY WORK

**B12**      **NEXTEL CELL SITE CA5232**      **FINDS**      **1023327641**  
**4354 HOWARD AVE**      **N/A**  
**RIVERSIDE, CA 92507**

< 1/8  
1 ft.

**Site 4 of 5 in cluster B**

**Relative:**      FINDS:  
**Lower**

**Actual:**      Registry ID:      110066219782  
**883 ft.**

Environmental Interest/Information System  
STATE MASTER

[Click this hyperlink](#) while viewing on your computer to access additional FINDS: detail in the EDR Site Report.

MAP FINDINGS

Map ID  
Direction  
Distance  
Elevation

Site

Database(s)

EDR ID Number  
EPA ID Number

**B13**      **RIVERSIDE SCRAP IRON & ME**      **HIST CORTESE**      **S103973887**  
**WNW**      **2993**           **N/A**  
**< 1/8**      **RIVERSIDE, CA 92507**  
**0.007 mi.**  
**37 ft.**      **Site 5 of 5 in cluster B**

**Relative:**      HIST CORTESE:  
**Lower**      Region:      CORTESE  
**Actual:**      Facility County Code:      33  
**881 ft.**      Reg By:      LTNKA  
                  Reg Id:      083303625T

**C14**      **STREETER E D**      **EDR Hist Cleaner**      **1009146956**  
**WSW**      **2880 14TH ST**           **N/A**  
**< 1/8**      **RIVERSIDE, CA**  
**0.012 mi.**  
**61 ft.**      **Site 3 of 4 in cluster C**

**Relative:**      EDR Hist Cleaner  
**Lower**

**Actual:**      Year:      Name:      Type:  
**887 ft.**      1945      STREETER E D      FAMILY LAUNDRY WORK

**C15**      **CARTER 0 L**      **EDR Hist Auto**      **1009022095**  
**WSW**      **2880 14TH ST**           **N/A**  
**< 1/8**      **RIVERSIDE, CA**  
**0.012 mi.**  
**61 ft.**      **Site 4 of 4 in cluster C**

**Relative:**      EDR Hist Auto  
**Lower**

**Actual:**      Year:      Name:      Type:  
**887 ft.**      1951      CARTER 0 L      GASOLINE STATIONS

**D16**      **DAVIDSON J F ASSOCIATES**      **EDR Hist Auto**      **1020613315**  
**SSE**      **2748 14TH ST**           **N/A**  
**< 1/8**      **RIVERSIDE, CA 92501**  
**0.023 mi.**  
**120 ft.**      **Site 1 of 5 in cluster D**

**Relative:**      EDR Hist Auto  
**Higher**

**Actual:**      Year:      Name:      Type:  
**897 ft.**      1969      JIMINEZ RAYMOND V      Gasoline Service Stations  
                  1970      JIMINEZ RAYMOND V      Gasoline Service Stations  
                  1971      JIMINEZ RAYMOND V      Gasoline Service Stations  
                  1975      JONES BILL AUTO SERVICE      General Automotive Repair Shops  
                  1976      JONES BILL AUTO SERVICE      General Automotive Repair Shops  
                  1976      HIBBARD DON      Gasoline Service Stations  
                  1977      JONES BILL AUTO SERVICE      General Automotive Repair Shops  
                  1977      HIBBARD DON      Gasoline Service Stations  
                  1978      JONES BILL AUTO SERVICE      General Automotive Repair Shops  
                  1978      HIBBARD DON      Gasoline Service Stations  
                  1979      JONES BILL AUTO SERVICE      General Automotive Repair Shops  
                  1979      HIBBARD DON      Gasoline Service Stations  
                  1979      JONES BILL AUTO SERVICE      General Automotive Repair Shops  
                  1980      HIBBARD DON      Gasoline Service Stations

Map ID  
 Direction  
 Distance  
 Elevation

MAP FINDINGS

Site

Database(s)

EDR ID Number  
 EPA ID Number

**DAVIDSON J F ASSOCIATES (Continued)**

**1020613315**

1980	JONES BILL AUTO SERVICE	General Automotive Repair Shops
1982	HIBBARD DON	Gasoline Service Stations
1982	JONES BILL AUTO SERVICE	General Automotive Repair Shops
1983	JONES BILL AUTO SERVICE	General Automotive Repair Shops
1985	JONES BILL AUTO SERVICE	General Automotive Repair Shops
1988	DAVIDSON J F ASSOCIATES	General Automotive Repair Shops
1989	14 TH STREET GARAGE	General Automotive Repair Shops
1989	DAVIDSON J F ASSOCIATES	General Automotive Repair Shops
1990	14 TH STREET GARAGE	General Automotive Repair Shops
1991	14 TH STREET GARAGE	General Automotive Repair Shops
1992	14 TH STREET GARAGE	General Automotive Repair Shops
1993	14 TH STREET GARAGE	General Automotive Repair Shops
1994	14 TH STREET GARAGE	General Automotive Repair Shops
1995	14TH STREET GARAGE	General Automotive Repair Shops
1996	14TH STREET GARAGE	General Automotive Repair Shops
1997	14TH STREET GARAGE	General Automotive Repair Shops
1998	14TH STREET GARAGE	General Automotive Repair Shops
1999	14TH STREET GARAGE	General Automotive Repair Shops
2000	14TH STREET GARAGE	General Automotive Repair Shops
2001	14TH STREET GARAGE	General Automotive Repair Shops
2002	14TH STREET GARAGE	General Automotive Repair Shops
2002	PRYZYBYLEK JEFF	General Automotive Repair Shops
2003	PRYZYBYLEK JEFF	General Automotive Repair Shops
2004	PRYZYBYLEK JEFF	General Automotive Repair Shops
2005	PRYZYBYLEK JEFF	General Automotive Repair Shops
2006	PRYZYBYLEK JEFF	General Automotive Repair Shops

**D17**  
**SSE**  
 < 1/8  
 0.023 mi.  
 120 ft.

**14TH ST GARAGE**  
**2748 14TH ST**  
**RIVERSIDE, CA 92507**  
 Site 2 of 5 in cluster D

**RCRA-SQG** 1000238608  
**LUST** CAD982407306  
**FINDS**  
**ECHO**  
**HIST CORTESE**

**Relative:**  
**Higher**

RCRA-SQG:

**Actual:**  
**897 ft.**

Date form received by agency: 03/31/1988  
 Facility name: 14TH ST GARAGE  
 Facility address: 2748 14TH ST  
 RIVERSIDE, CA 92507  
 EPA ID: CAD982407306  
 Mailing address: FOURTEEN ST  
 RIVERSIDE, CA 92507  
 Contact: ENVIRONMENTAL MANAGER  
 Contact address: 2748 FOURTEEN ST  
 RIVERSIDE, CA 92507  
 Contact country: US  
 Contact telephone: 714-781-9906  
 Contact email: Not reported  
 EPA Region: 09  
 Classification: Small Small Quantity Generator  
 Description: Handler: generates more than 100 and less than 1000 kg of hazardous waste during any calendar month and accumulates less than 6000 kg of hazardous waste at any time; or generates 100 kg or less of hazardous waste during any calendar month, and accumulates more than 1000 kg of hazardous waste at any time

Owner/Operator Summary:

Owner/operator name: J F DAVIDSON ASSOS

Map ID  
Direction  
Distance  
Elevation

MAP FINDINGS

Site

Database(s)

EDR ID Number  
EPA ID Number

14TH ST GARAGE (Continued)

1000238608

Owner/operator address: NOT REQUIRED  
NOT REQUIRED, ME 99999  
Owner/operator country: Not reported  
Owner/operator telephone: 415-555-1212  
Owner/operator email: Not reported  
Owner/operator fax: Not reported  
Owner/operator extension: Not reported  
Legal status: Private  
Owner/Operator Type: Owner  
Owner/Op start date: Not reported  
Owner/Op end date: Not reported

Owner/operator name: NOT REQUIRED  
Owner/operator address: NOT REQUIRED  
NOT REQUIRED, ME 99999  
Owner/operator country: Not reported  
Owner/operator telephone: 415-555-1212  
Owner/operator email: Not reported  
Owner/operator fax: Not reported  
Owner/operator extension: Not reported  
Legal status: Private  
Owner/Operator Type: Operator  
Owner/Op start date: Not reported  
Owner/Op end date: Not reported

Handler Activities Summary:

U.S. importer of hazardous waste: No  
Mixed waste (haz. and radioactive): No  
Recycler of hazardous waste: No  
Transporter of hazardous waste: No  
Treater, storer or disposer of HW: No  
Underground injection activity: No  
On-site burner exemption: No  
Furnace exemption: No  
Used oil fuel burner: No  
Used oil processor: No  
User oil refiner: No  
Used oil fuel marketer to burner: No  
Used oil Specification marketer: No  
Used oil transfer facility: No  
Used oil transporter: No

Violation Status: No violations found

LUST:

Lead Agency: RIVERSIDE COUNTY LOP  
Case Type: LUST Cleanup Site  
Geo Track: [http://geotracker.waterboards.ca.gov/profile\\_report.asp?global\\_id=T0606500278](http://geotracker.waterboards.ca.gov/profile_report.asp?global_id=T0606500278)  
Global Id: T0606500278  
Latitude: 33.9704656566909  
Longitude: -117.36663878158  
Status: Completed - Case Closed  
Status Date: 02/10/1993  
Case Worker: SCB  
RB Case Number: 083302092T  
Local Agency: RIVERSIDE COUNTY LOP  
File Location: Local Agency Warehouse

Map ID  
Direction  
Distance  
Elevation

MAP FINDINGS

Site

Database(s)

EDR ID Number  
EPA ID Number

**14TH ST GARAGE (Continued)**

**1000238608**

Local Case Number: 92578  
Potential Media Affect: Soil  
Potential Contaminants of Concern: Gasoline  
Site History: Not reported

LUST:

Global Id: T0606500278  
Contact Type: Local Agency Caseworker  
Contact Name: SHARON BOLTINGHOUSE  
Organization Name: RIVERSIDE COUNTY LOP  
Address: 3880 LEMON ST SUITE 200  
City: RIVERSIDE  
Email: sbolting@rivco.org  
Phone Number: 9519558980

Global Id: T0606500278  
Contact Type: Regional Board Caseworker  
Contact Name: VALERIE JAHN-BULL  
Organization Name: SANTA ANA RWQCB (REGION 8)  
Address: 3737 MAIN STREET, SUITE 500  
City: RIVERSIDE  
Email: valerie.jahn-bull@waterboards.ca.gov  
Phone Number: 9517824903

LUST:

Global Id: T0606500278  
Action Type: ENFORCEMENT  
Date: 02/10/1993  
Action: Closure/No Further Action Letter - #Riv Co Closure

Global Id: T0606500278  
Action Type: ENFORCEMENT  
Date: 02/09/1993  
Action: File review - #RCDEH site file

Global Id: T0606500278  
Action Type: Other  
Date: 06/23/1992  
Action: Leak Reported

Global Id: T0606500278  
Action Type: Other  
Date: 05/28/1992  
Action: Leak Discovery

Global Id: T0606500278  
Action Type: Other  
Date: 05/28/1992  
Action: Leak Stopped

LUST:

Global Id: T0606500278  
Status: Open - Case Begin Date  
Status Date: 05/28/1992

Global Id: T0606500278  
Status: Completed - Case Closed

Map ID  
Direction  
Distance  
Elevation

MAP FINDINGS

Site

Database(s)

EDR ID Number  
EPA ID Number

14TH ST GARAGE (Continued)

1000238608

Status Date: 02/10/1993

LUST REG 8:

Region:	8
County:	Riverside
Regional Board:	Santa Ana Region
Facility Status:	Case Closed
Case Number:	083302092T
Local Case Num:	92578
Case Type:	Soil only
Substance:	Gasoline
Qty Leaked:	Not reported
Abate Method:	Not reported
Cross Street:	FOREST
Enf Type:	CLOS
Funding:	Not reported
How Discovered:	Tank Closure
How Stopped:	Not reported
Leak Cause:	UNK
Leak Source:	Tank
Global ID:	T0606500278
How Stopped Date:	5/28/1992
Enter Date:	7/20/1992
Date Confirmation of Leak Began:	Not reported
Date Preliminary Assessment Began:	Not reported
Discover Date:	5/28/1992
Enforcement Date:	Not reported
Close Date:	2/10/1993
Date Prelim Assessment Workplan Submitted:	Not reported
Date Pollution Characterization Began:	Not reported
Date Remediation Plan Submitted:	Not reported
Date Remedial Action Underway:	Not reported
Date Post Remedial Action Monitoring:	Not reported
Enter Date:	7/20/1992
GW Qualifies:	Not reported
Soil Qualifies:	Not reported
Operator:	Not reported
Facility Contact:	Not reported
Interim:	Not reported
Oversite Program:	LUST
Latitude:	33.9704484
Longitude:	-117.3663688
MTBE Date:	Not reported
Max MTBE GW:	Not reported
MTBE Concentration:	0
Max MTBE Soil:	Not reported
MTBE Fuel:	1
MTBE Tested:	Site NOT Tested for MTBE.Includes Unknown and Not Analyzed.
MTBE Class:	*
Staff:	VJJ
Staff Initials:	UNK
Lead Agency:	Local Agency
Local Agency:	33000L
Hydr Basin #:	UPPER SANTA ANA VALL
Beneficial:	Not reported
Priority:	Not reported

Map ID  
Direction  
Distance  
Elevation

MAP FINDINGS

Site

Database(s)

EDR ID Number  
EPA ID Number

**14TH ST GARAGE (Continued)**

**1000238608**

Cleanup Fund Id: Not reported  
Work Suspended: Not reported  
Summary: Not reported

**RIVERSIDE CO. LUST:**

Region: RIVERSIDE  
Facility ID: 92578  
Employee: Boltinghous-LOP  
Site Closed: Yes  
Case Type: Soil only  
Facility Status: closed/action completed  
Casetype Decode: Soil only is impacted  
Fstatus Decode: Closed/Action completed

**FINDS:**

Registry ID: 110002805563

**Environmental Interest/Information System**

RCRAInfo is a national information system that supports the Resource Conservation and Recovery Act (RCRA) program through the tracking of events and activities related to facilities that generate, transport, and treat, store, or dispose of hazardous waste. RCRAInfo allows RCRA program staff to track the notification, permit, compliance, and corrective action activities required under RCRA.

[Click this hyperlink](#) while viewing on your computer to access additional FINDS: detail in the EDR Site Report.

**ECHO:**

Envid: 1000238608  
Registry ID: 110002805563  
DFR URL: <http://echo.epa.gov/detailed-facility-report?fid=110002805563>

**HIST CORTESE:**

Region: CORTESE  
Facility County Code: 33  
Reg By: LTNKA  
Reg Id: 083302092T

**E18  
NNW  
< 1/8  
0.029 mi.  
151 ft.**

**FMC CORPORATION  
3075 E 12TH STREET  
RIVERSIDE, CA  
Site 1 of 5 in cluster E**

**SLIC S108542959  
N/A**

**Relative:  
Lower  
Actual:  
881 ft.**

SLIC REG 8:  
Type: SWG  
Facility Status: Additional Characterization Underway  
Staff: Kamron Saremi, Tel 909-782-4303, SLIC  
Substance: TCE, DCE  
Lead Agency: Regional Board  
Location Code: Not reported  
Thomas Bros Code: Not reported



Map ID  
 Direction  
 Distance  
 Elevation

MAP FINDINGS

Site

Database(s)

EDR ID Number  
 EPA ID Number

**E19**  
**NNW**  
**< 1/8**  
**0.029 mi.**  
**151 ft.**

**GW CLEANUP-RIVERSIDE, 12TH**  
**3075 12TH**  
**RIVERSIDE, CA**  
**Site 2 of 5 in cluster E**

**Cortese** **S105025885**  
**ENF** **N/A**  
**HIST CORTESE**

**Relative:**  
**Lower**  
**Actual:**  
**881 ft.**

**CORTESE:**  
 Region: CORTESE  
 Envirostor Id: Not reported  
 Site/Facility Type: Not reported  
 Cleanup Status: Not reported  
 Status Date: Not reported  
 Site Code: Not reported  
 Latitude: Not reported  
 Longitude: Not reported  
 Owner: Not reported  
 Enf Type: Not reported  
 Swat R: Not reported  
 Flag: CORTESE  
 Order No: Not reported  
 Waste Discharge System No: Not reported  
 Effective Date: Not reported  
 Region 2: 8  
 WID Id: 8 332262N01  
 Solid Waste Id No: Not reported  
 Waste Management Uit Name: Not reported  
 File Name: Cease Desist Orders & Cleanup Abatement Orders

**ENF:**  
 Region: 8  
 Facility Id: 228446  
 Agency Name: FMC Corporation Philadelphia  
 Place Type: Manufacturing  
 Place Subtype: Manufacturing NEC  
 Facility Type: Industrial  
 Agency Type: Privately-Owned Business  
 # Of Agencies: 1  
 Place Latitude: Not reported  
 Place Longitude: Not reported  
 SIC Code 1: 4959  
 SIC Desc 1: Sanitary Services, NEC  
 SIC Code 2: Not reported  
 SIC Desc 2: Not reported  
 SIC Code 3: Not reported  
 SIC Desc 3: Not reported  
 NAICS Code 1: Not reported  
 NAICS Desc 1: Not reported  
 NAICS Code 2: Not reported  
 NAICS Desc 2: Not reported  
 NAICS Code 3: Not reported  
 NAICS Desc 3: Not reported  
 # Of Places: 1  
 Source Of Facility: Reg Meas  
 Design Flow: Not reported  
 Threat To Water Quality: Not reported  
 Complexity: Not reported  
 Pretreatment: Not reported  
 Facility Waste Type: Not reported  
 Facility Waste Type 2: Not reported

Map ID  
Direction  
Distance  
Elevation

MAP FINDINGS

Site

Database(s)

EDR ID Number  
EPA ID Number

**GW CLEANUP-RIVERSIDE, 12TH (Continued)**

**S105025885**

Facility Waste Type 3:	Not reported
Facility Waste Type 4:	Not reported
Program:	UNREGS
Program Category1:	UNREGS
Program Category2:	UNREGS
# Of Programs:	1
WDID:	8 332262N01
Reg Measure Id:	158590
Reg Measure Type:	Unregulated
Region:	8
Order #:	Not reported
Npdes# CA#:	Not reported
Major-Minor:	Not reported
Npdes Type:	Not reported
Reclamation:	Not reported
Dredge Fill Fee:	Not reported
301H:	Not reported
Application Fee Amt Received:	Not reported
Status:	Never Active
Status Date:	02/21/2013
Effective Date:	Not reported
Expiration/Review Date:	Not reported
Termination Date:	Not reported
WDR Review - Amend:	Not reported
WDR Review - Revise/Renew:	Not reported
WDR Review - Rescind:	Not reported
WDR Review - No Action Required:	Not reported
WDR Review - Pending:	Not reported
WDR Review - Planned:	Not reported
Status Enrollee:	N
Individual/General:	I
Fee Code:	Not reported
Direction/Voice:	Passive
Enforcement Id(EID):	224834
Region:	8
Order / Resolution Number:	88-082
Enforcement Action Type:	Clean-up and Abatement Order
Effective Date:	07/08/1988
Adoption/Issuance Date:	Not reported
Achieve Date:	Not reported
Termination Date:	Not reported
ACL Issuance Date:	Not reported
EPL Issuance Date:	Not reported
Status:	Active
Title:	Enforcement - 8 332262N01
Description:	AMMENDS CAO NO. 87-96
Program:	UNREGS
Latest Milestone Completion Date:	Not reported
# Of Programs1:	1
Total Assessment Amount:	\$0.00
Initial Assessed Amount:	\$0.00
Liability \$ Amount:	\$0.00
Project \$ Amount:	\$0.00
Liability \$ Paid:	\$0.00
Project \$ Completed:	\$0.00
Total \$ Paid/Completed Amount:	\$0.00

Map ID  
Direction  
Distance  
Elevation

MAP FINDINGS

Site

Database(s)

EDR ID Number  
EPA ID Number

**GW CLEANUP-RIVERSIDE, 12TH (Continued)**

**S105025885**

HIST CORTESE:  
Region: CORTESE  
Facility County Code: 33  
Reg By: WBC&D  
Reg Id: 8 332262N01

**F20**  
**North**  
**< 1/8**  
**0.032 mi.**  
**171 ft.**

**PALMER H L**  
**4173 PARK AVE**  
**RIVERSIDE, CA**  
**Site 1 of 2 in cluster F**

**EDR Hist Cleaner 1009145073**  
**N/A**

**Relative:**  
**Higher**

EDR Hist Cleaner

**Actual:**  
**892 ft.**

Year: Name:  
1945 PALMER H L

Type:  
CLOTHES PRESSERS AND CLEANERS

**D21**  
**SSE**  
**< 1/8**  
**0.033 mi.**  
**172 ft.**

**G & K PETRO INC**  
**2720 14TH ST**  
**RIVERSIDE, CA 92507**  
**Site 3 of 5 in cluster D**

**SWEEPS UST S106926506**  
**N/A**

**Relative:**  
**Higher**

SWEEPS UST:  
Status: Active  
Comp Number: 34903  
Number: 1  
Board Of Equalization: 44-018267  
Referral Date: 05-10-94  
Action Date: 06-06-94  
Created Date: 06-06-94  
Owner Tank Id: Not reported  
SWRCB Tank Id: 33-000-034903-000001  
Tank Status: A  
Capacity: 1  
Active Date: 05-10-94  
Tank Use: OIL  
STG: W  
Content: WASTE OIL  
Number Of Tanks: 3

Status: Active  
Comp Number: 34903  
Number: 1  
Board Of Equalization: 44-018267  
Referral Date: 05-10-94  
Action Date: 06-06-94  
Created Date: 06-06-94  
Owner Tank Id: Not reported  
SWRCB Tank Id: 33-000-034903-000002  
Tank Status: A  
Capacity: 10000  
Active Date: 05-10-94  
Tank Use: M.V. FUEL  
STG: W  
Content: REG UNLEADED

Map ID  
Direction  
Distance  
Elevation

MAP FINDINGS

Site

Database(s)

EDR ID Number  
EPA ID Number

**G & K PETRO INC (Continued)**

**S106926506**

Number Of Tanks: Not reported

Status: Active  
 Comp Number: 34903  
 Number: 1  
 Board Of Equalization: 44-018267  
 Referral Date: 05-10-94  
 Action Date: 06-06-94  
 Created Date: 06-06-94  
 Owner Tank Id: Not reported  
 SWRCB Tank Id: 33-000-034903-000003  
 Tank Status: A  
 Capacity: 10000  
 Active Date: 05-10-94  
 Tank Use: M.V. FUEL  
 STG: W  
 Content: PRM UNLEADED  
 Number Of Tanks: Not reported

**D22  
SSE  
< 1/8  
0.033 mi.  
172 ft.**

**GBS ENTERPRISE, INC  
2720 14TH ST  
RIVERSIDE, CA 92507**

**UST U002244835  
N/A**

**Site 4 of 5 in cluster D**

**Relative:  
Higher  
Actual:  
902 ft.**

UST:  
 Facility ID: FA0014240  
 Permitting Agency: Riverside County Department of Environmental Health  
 Latitude: 33.97022  
 Longitude: -117.36628

Facility ID: 702  
 Permitting Agency: RIVERSIDE COUNTY  
 Latitude: 33.9715187  
 Longitude: -117.3650865

RIVERSIDE CO. UST:  
 Region: RIVERSIDE  
 Total Tanks: 3

**D23  
SSE  
< 1/8  
0.033 mi.  
172 ft.**

**VICTORIA SHELL SERVICE  
2720 - 14TH STREET  
RIVERSIDE, CA 92507**

**EDR Hist Auto 1020671294  
N/A**

**Site 5 of 5 in cluster D**

**Relative:  
Higher  
Actual:  
902 ft.**

EDR Hist Auto

Year:	Name:	Type:
1969	VICTORIA SHELL SERVICE	Gasoline Service Stations
1970	VICTORIA SHELL SERVICE	Gasoline Service Stations
1971	VICTORIA SHELL SERVICE	Gasoline Service Stations
1972	VICTORIA SHELL SERVICE	Gasoline Service Stations
1973	VICTORIA SHELL SERVICE	Gasoline Service Stations
1974	VICTORIA SHELL SERVICE	Gasoline Service Stations
1975	VICTORIA SHELL SERVICE	Gasoline Service Stations

Map ID  
 Direction  
 Distance  
 Elevation

MAP FINDINGS

Site

Database(s)

EDR ID Number  
 EPA ID Number

**VICTORIA SHELL SERVICE (Continued)**

**1020671294**

1976	VICTORIA SHELL SERVICE	Gasoline Service Stations
1989	G&G SERVICE	General Automotive Repair Shops
1991	G&G SERVICE	General Automotive Repair Shops
1992	G&K PETRO INC	Gasoline Service Stations
1992	G&G SERVICE	General Automotive Repair Shops
1993	G&G SERVICE	General Automotive Repair Shops
1993	G&K PETRO INC	Gasoline Service Stations
1994	G&K PETRO INC	Gasoline Service Stations
1995	G&K PETRO INC	Gasoline Service Stations
1996	G&K PETRO INC	Gasoline Service Stations
1997	G&K PETRO INC	Gasoline Service Stations
1999	G&K PETRO INC	Gasoline Service Stations
2000	G&K PETRO INC	Gasoline Service Stations
2001	G&K PETRO INC	Gasoline Service Stations
2002	G&K PETRO INC	Gasoline Service Stations
2003	G&K PETRO INC	Gasoline Service Stations
2003	SMOG PROS	Gasoline Service Stations
2004	SINGH PETRO INC	Gasoline Service Stations
2004	G & K PETRO INC	Gasoline Service Stations, NEC
2008	CAR SMOG TEST ONLY	Automotive Maintenance Services
2009	CAR SMOG TEST ONLY	Automotive Maintenance Services
2010	CAR SMOG TEST ONLY	Automotive Maintenance Services
2011	CAR SMOG TEST ONLY	Automotive Maintenance Services
2012	CAR SMOG TEST ONLY	Automotive Maintenance Services
2013	CAR SMOG TEST ONLY	Automotive Maintenance Services
2014	CAR SMOG TEST ONLY	Automotive Maintenance Services

**E24**  
**NW**  
 < 1/8  
 0.053 mi.  
 278 ft.

**ATCO RUBBER PRODUCTS, INC.**  
**3080 12TH STREET**  
**RIVERSIDE, CA 92507**

**RCRA-SQG** 1000351375  
**FINDS** CAD982473159  
**ECHO**

**Site 3 of 5 in cluster E**

**Relative:**  
**Lower**

RCRA-SQG:

Date form received by agency: 09/01/1996  
 Facility name: ROHR INDUSTRIES INC  
 Facility address: 3080 12TH STREET  
 RIVERSIDE, CA 92501  
 EPA ID: CAD982473159  
 Mailing address: 8200 ARLINGTON AVENUE  
 RIVERSIDE, CA 92503  
 Contact: Not reported  
 Contact address: Not reported  
 Not reported  
 Contact country: US  
 Contact telephone: Not reported  
 Contact email: Not reported  
 EPA Region: 09  
 Classification: Small Small Quantity Generator  
 Description: Handler: generates more than 100 and less than 1000 kg of hazardous waste during any calendar month and accumulates less than 6000 kg of hazardous waste at any time; or generates 100 kg or less of hazardous waste during any calendar month, and accumulates more than 1000 kg of hazardous waste at any time

Owner/Operator Summary:

Owner/operator name: NOT REQUIRED

Map ID  
Direction  
Distance  
Elevation

MAP FINDINGS

Site

Database(s)

EDR ID Number  
EPA ID Number

**ATCO RUBBER PRODUCTS, INC. (Continued)**

**1000351375**

Owner/operator address: NOT REQUIRED  
NOT REQUIRED, ME 99999  
Owner/operator country: Not reported  
Owner/operator telephone: 415-555-1212  
Owner/operator email: Not reported  
Owner/operator fax: Not reported  
Owner/operator extension: Not reported  
Legal status: Private  
Owner/Operator Type: Operator  
Owner/Op start date: Not reported  
Owner/Op end date: Not reported

Owner/operator name: ATCO RUBBER PRODUCTS  
Owner/operator address: NOT REQUIRED  
NOT REQUIRED, ME 99999  
Owner/operator country: Not reported  
Owner/operator telephone: 415-555-1212  
Owner/operator email: Not reported  
Owner/operator fax: Not reported  
Owner/operator extension: Not reported  
Legal status: Private  
Owner/Operator Type: Owner  
Owner/Op start date: Not reported  
Owner/Op end date: Not reported

Handler Activities Summary:

U.S. importer of hazardous waste: No  
Mixed waste (haz. and radioactive): No  
Recycler of hazardous waste: No  
Transporter of hazardous waste: No  
Treater, storer or disposer of HW: No  
Underground injection activity: No  
On-site burner exemption: No  
Furnace exemption: No  
Used oil fuel burner: No  
Used oil processor: No  
User oil refiner: No  
Used oil fuel marketer to burner: No  
Used oil Specification marketer: No  
Used oil transfer facility: No  
Used oil transporter: No

Historical Generators:

Date form received by agency: 06/03/1988  
Site name: ROHR INDUSTRIES INC  
Classification: Large Quantity Generator

Violation Status: No violations found

FINDS:

Registry ID: 110055878812

Environmental Interest/Information System  
STATE MASTER

Registry ID: 110002821199

Map ID  
 Direction  
 Distance  
 Elevation

MAP FINDINGS

Site

Database(s)

EDR ID Number  
 EPA ID Number

**ATCO RUBBER PRODUCTS, INC. (Continued)**

**1000351375**

Environmental Interest/Information System

RCRAInfo is a national information system that supports the Resource Conservation and Recovery Act (RCRA) program through the tracking of events and activities related to facilities that generate, transport, and treat, store, or dispose of hazardous waste. RCRAInfo allows RCRA program staff to track the notification, permit, compliance, and corrective action activities required under RCRA.

[Click this hyperlink](#) while viewing on your computer to access additional FINDS: detail in the EDR Site Report.

ECHO:

Envid: 1000351375  
 Registry ID: 110002821199  
 DFR URL: <http://echo.epa.gov/detailed-facility-report?fid=110002821199>

**E25  
 NW  
 < 1/8  
 0.053 mi.  
 278 ft.**

**ATCO RUBBER PRODUCTS INC  
 3080 12TH ST  
 RIVERSIDE, CA 92507  
 Site 4 of 5 in cluster E**

**LUST S112954318  
 HAZNET N/A  
 Notify 65**

**Relative:  
 Lower**

LUST:

**Actual:  
 879 ft.**

Lead Agency: RIVERSIDE COUNTY LOP  
 Case Type: LUST Cleanup Site  
 Geo Track: [http://geotracker.waterboards.ca.gov/profile\\_report.asp?global\\_id=T10000005231](http://geotracker.waterboards.ca.gov/profile_report.asp?global_id=T10000005231)  
 Global Id: T10000005231  
 Latitude: 33.9742686081328  
 Longitude: -117.369501178309  
 Status: Completed - Case Closed  
 Status Date: 07/02/2014  
 Case Worker: AB  
 RB Case Number: Not reported  
 Local Agency: RIVERSIDE COUNTY LOP  
 File Location: Local Agency  
 Local Case Number: 2013RO6600623  
 Potential Media Affect: Under Investigation  
 Potential Contaminants of Concern: Diesel  
 Site History: July 2012 - One 1000 gallon gasoline UST (T1) was removed and three 1000 gallon gasoline UST's(T2,T3,T4) were abandoned in-place. Three slant borings were drilled under the abandoned UST's and soil samples were collected at four and six feet . All soil samples were ND (non-detect) for TPH, BTXE, & oxygenates except: 1855 mg/kg TPHd (T1-N-2) and 605 mg/kg TPHd (T4-N-4).Lead was detected in all samples with highest detection of 9 mg/kg.. The site was placed into the LOP in October 2013. Assessment: October 2013 One slant-boring (SB2) was advanced to 50 feet below grade (ft bg) under T4 and one vertical boring (SB1) was advanced to 40 ft bg through the former T1 tank cavity. All soil samples from SB1 were non-detect for TPH (C4- C40) and VOCs (8260 full scan). Soil samples from SB2 had detections of TPHd (C12-C22) to a maximum depth of 25 ft bg with the highest concentrations at 20 ft bg (1190 ppm TPHd SB2-20). Samples above and below this depth had detections of 970 ppm TPHd (15-foot sample) and 230 ppm TPHd (25-foot sample). A 25-ft clean zone was established from 30 to 50-ft bg. Groundwater Monitoring: Groundwater was not encountered during drilling to 50 ft. bg and is estimated to be

Map ID  
Direction  
Distance  
Elevation

MAP FINDINGS

Site

Database(s)

EDR ID Number  
EPA ID Number

**ATCO RUBBER PRODUCTS INC (Continued)**

**S112954318**

deeper than 100 ft bg. Based on the limited mass and depth to groundwater, remaining hydrocarbon impacts do not pose a threat to groundwater quality. Justification for Closure: The primary source of diesel from the USTs has been removed. The remaining TPHd C4-C40 impacts appear to be limited in mass and confined within shallow soils above 30 feet in the area of former T4 UST. Based on the lack of VOC detections in the soil and low volatility of diesel hydrocarbons, the risk of vapor intrusion appears negligible. Although the site does not meet the LTCP media-specific criteria for petroleum vapor intrusion to indoor air due to TPHd concentrations greater than 100 ppm in the bioattenuation zone and the less than 30-foot of separation between impacted soil and the foundation of existing buildings, this site should be closed. Remediation: not required Other information: The site is currently occupied by a commercial Solar company. 7/2/2014 NFA/Case closure letter issued by RCDEH

LUST:

Global Id: T10000005231  
Contact Type: Local Agency Caseworker  
Contact Name: ANDREA BRIONES  
Organization Name: RIVERSIDE COUNTY LOP  
Address: 3880 LEMON ST SUITE 200  
City: RIVERSIDE  
Email: abriones@rivco.org  
Phone Number: 9519558980

Global Id: T10000005231  
Contact Type: Regional Board Caseworker  
Contact Name: NANCY OLSON-MARTIN  
Organization Name: SANTA ANA RWQCB (REGION 8)  
Address: 3737 MAIN STREET, SUITE 500  
City: RIVERSIDE  
Email: nolson-martin@waterboards.ca.gov  
Phone Number: Not reported

LUST:

Global Id: T10000005231  
Action Type: RESPONSE  
Date: 04/30/2014  
Action: Other Report / Document

Global Id: T10000005231  
Action Type: Other  
Date: 10/25/2013  
Action: Leak Reported

Global Id: T10000005231  
Action Type: RESPONSE  
Date: 12/19/2013  
Action: Other Report / Document

Global Id: T10000005231  
Action Type: RESPONSE  
Date: 02/28/2014  
Action: Site Assessment Report - Regulator Responded



Map ID  
Direction  
Distance  
Elevation

MAP FINDINGS

Site

Database(s)

EDR ID Number  
EPA ID Number

**ATCO RUBBER PRODUCTS INC (Continued)**

**S112954318**

Global Id: T1000005231  
Action Type: RESPONSE  
Date: 02/10/2014  
Action: Request for Closure - Regulator Responded

Global Id: T1000005231  
Action Type: ENFORCEMENT  
Date: 12/30/2013  
Action: Staff Letter - #RCDEH#123013

Global Id: T1000005231  
Action Type: RESPONSE  
Date: 06/25/2014  
Action: Verbal Communication

Global Id: T1000005231  
Action Type: ENFORCEMENT  
Date: 10/25/2013  
Action: Notification - Proposition 65 - #RCDEH#102513

Global Id: T1000005231  
Action Type: Other  
Date: 07/02/2012  
Action: Leak Stopped

Global Id: T1000005231  
Action Type: ENFORCEMENT  
Date: 04/02/2014  
Action: LOP Case Closure Summary to RB - #RCDEH#040214

Global Id: T1000005231  
Action Type: RESPONSE  
Date: 01/04/2014  
Action: Preliminary Site Assessment Workplan - Regulator Responded

Global Id: T1000005231  
Action Type: ENFORCEMENT  
Date: 04/11/2014  
Action: Staff Letter - #RCDEH#041014

Global Id: T1000005231  
Action Type: ENFORCEMENT  
Date: 10/25/2013  
Action: Unauthorized Release Form - #RCDEH#102513

Global Id: T1000005231  
Action Type: ENFORCEMENT  
Date: 11/04/2013  
Action: Staff Letter - #RCDEH#110413

Global Id: T1000005231  
Action Type: RESPONSE  
Date: 07/20/2012  
Action: Tank Removal Report / UST Sampling Report

Global Id: T1000005231  
Action Type: ENFORCEMENT

Map ID  
Direction  
Distance  
Elevation

MAP FINDINGS

Site

Database(s)

EDR ID Number  
EPA ID Number

**ATCO RUBBER PRODUCTS INC (Continued)**

**S112954318**

Date: 07/02/2014  
Action: Closure/No Further Action Letter - #RCDEH closure docs

Global Id: T1000005231  
Action Type: ENFORCEMENT  
Date: 10/28/2013  
Action: Notice of Responsibility - #RCDEH#102813NotA

Global Id: T1000005231  
Action Type: ENFORCEMENT  
Date: 04/10/2014  
Action: Notification - Public Notice of Case Closure - #RCDEH#041014

Global Id: T1000005231  
Action Type: ENFORCEMENT  
Date: 07/01/2014  
Action: File review - #RCDEH SITE SUMMARY

Global Id: T1000005231  
Action Type: Other  
Date: 10/25/2013  
Action: Leak Discovery

**LUST:**

Global Id: T1000005231  
Status: Open - Case Begin Date  
Status Date: 07/02/2012

Global Id: T1000005231  
Status: Open - Site Assessment  
Status Date: 10/30/2013

Global Id: T1000005231  
Status: Open - Eligible for Closure  
Status Date: 03/28/2014

Global Id: T1000005231  
Status: Open - Eligible for Closure  
Status Date: 04/10/2014

Global Id: T1000005231  
Status: Completed - Case Closed  
Status Date: 07/02/2014

**RIVERSIDE CO. LUST:**

Region: RIVERSIDE  
Facility ID: 2013RO6600623  
Employee: Briones-LOP  
Site Closed: Yes  
Case Type: Soil only  
Facility Status: closed/action completed  
Casetype Decode: Soil only is impacted  
Fstatus Decode: Closed/Action completed

Map ID  
Direction  
Distance  
Elevation

MAP FINDINGS

Site

Database(s)

EDR ID Number  
EPA ID Number

**ATCO RUBBER PRODUCTS INC (Continued)**

**S112954318**

HAZNET:

envid: S112954318  
Year: 2006  
GEPaid: CAC002604990  
Contact: DAVID POLIZZI/Front Mngr  
Telephone: 9517884345  
Mailing Name: Not reported  
Mailing Address: 3080 12TH ST  
Mailing City,St,Zip: RIVERSIDE, CA 925074903  
Gen County: Not reported  
TSD EPA ID: CAD982444481  
TSD County: Not reported  
Waste Category: Unspecified oil-containing waste  
Disposal Method: Transfer Station  
Tons: 0.12  
Cat Decode: Not reported  
Method Decode: Not reported  
Facility County: Riverside

envid: S112954318  
Year: 2006  
GEPaid: CAC002604990  
Contact: DAVID POLIZZI/Front Mngr  
Telephone: 9517884345  
Mailing Name: Not reported  
Mailing Address: 3080 12TH ST  
Mailing City,St,Zip: RIVERSIDE, CA 925074903  
Gen County: Not reported  
TSD EPA ID: CAD982444481  
TSD County: Not reported  
Waste Category: Contaminated soil from site clean-up  
Disposal Method: Recycler  
Tons: 0.3  
Cat Decode: Not reported  
Method Decode: Not reported  
Facility County: Riverside

envid: S112954318  
Year: 2006  
GEPaid: CAC002604990  
Contact: DAVID POLIZZI/Front Mngr  
Telephone: 9517884345  
Mailing Name: Not reported  
Mailing Address: 3080 12TH ST  
Mailing City,St,Zip: RIVERSIDE, CA 925074903  
Gen County: Not reported  
TSD EPA ID: CAD982444481  
TSD County: Not reported  
Waste Category: Off-specification, aged or surplus organics  
Disposal Method: Transfer Station  
Tons: 0.06  
Cat Decode: Not reported  
Method Decode: Not reported  
Facility County: Riverside

NOTIFY 65:

Map ID  
 Direction  
 Distance  
 Elevation

MAP FINDINGS

Site

Database(s)

EDR ID Number  
 EPA ID Number

**ATCO RUBBER PRODUCTS INC (Continued)**

**S112954318**

Date Reported: Not reported  
 Staff Initials: Not reported  
 Board File Number: Not reported  
 Facility Type: Not reported  
 Discharge Date: Not reported  
 Issue Date: Not reported  
 Incident Description: Not reported

**F26**  
**NNE**  
 < 1/8  
 0.056 mi.  
 297 ft.

**LOZANO FRANK**  
**4142 PARK AVE**  
**RIVERSIDE, CA**

**EDR Hist Auto**    **1009021447**  
 N/A

**Site 2 of 2 in cluster F**

**Relative:**    EDR Hist Auto  
**Lower**

**Actual:**  
**891 ft.**

Year:    Name:  
 1930    LOZANO FRANK  
 1930    LOZANO FRANK  
 1936    LOZANO FRANK  
 1939    SOTELO MELITON

Type:  
 AUTO REPAIRING  
 GASOLINE AND OIL SERVICE STATIONS  
 GAS AND OIL SERVICE STATIONS  
 GAS AND OIL SERVICE STATIONS

**G27**  
**West**  
 < 1/8  
 0.063 mi.  
 331 ft.

**SOUTHERN CALIFORNIA GAS COMPANY**  
**4495 HOWARD AVE**  
**RIVERSIDE, CA 92507**

**UST**    **U002244910**  
 N/A

**Site 1 of 4 in cluster G**

**Relative:**  
**Lower**

**UST:**  
 Facility ID:                    FA0014672  
 Permitting Agency:        Riverside County Department of Environmental Health  
 Latitude:                      33.9719  
 Longitude:                    -117.3706

**Actual:**  
**880 ft.**

Facility ID:                    709  
 Permitting Agency:        RIVERSIDE COUNTY  
 Latitude:                      33.97109  
 Longitude:                    -117.37067

RIVERSIDE CO. UST:  
 Region:                      RIVERSIDE  
 Total Tanks:                2

**G28**  
**West**  
 < 1/8  
 0.063 mi.  
 331 ft.

**RIVERSIDE**  
**4495 HOWARD AVE**  
**RIVERSIDE, CA 92507**

**HIST UST**    **U001576531**  
 N/A

**Site 2 of 4 in cluster G**

**Relative:**  
**Lower**

**HIST UST:**  
 File Number:                0001F99B  
 URL:                            <http://geotracker.waterboards.ca.gov/ustpdfs/pdf/0001F99B.pdf>  
 Region:                      STATE  
 Facility ID:                    00000007463

**Actual:**  
**880 ft.**

Map ID  
Direction  
Distance  
Elevation

MAP FINDINGS

Site

Database(s)

EDR ID Number  
EPA ID Number

**RIVERSIDE (Continued)**

**U001576531**

Facility Type: Other  
Other Type: PUBLIC UTILITY  
Contact Name: JERRY PARKER  
Telephone: 7147816123  
Owner Name: SOUTHERN CALIF. GAS COMPANY  
Owner Address: BOX 3249 TERMINAL ANNEX  
Owner City,St,Zip: LOS ANGELES, CA 90051  
Total Tanks: 0001

Tank Num: 001  
Container Num: DEAU102  
Year Installed: Not reported  
Tank Capacity: 00000550  
Tank Used for: WASTE  
Type of Fuel: 5  
Container Construction Thickness: 12.  
Leak Detection: None

[Click here for Geo Tracker PDF:](#)

**G29**  
**West**  
**< 1/8**  
**0.063 mi.**  
**331 ft.**

**SOUTHERN CAL GAS - RIVERSIDE**  
**4495 HOWARD AVE**  
**RIVERSIDE, CA 92507**

**SWEEPS UST** **S101590008**  
**CA FID UST** **N/A**

**Site 3 of 4 in cluster G**

**Relative:**  
**Lower**  
**Actual:**  
**880 ft.**

**SWEEPS UST:**  
Status: Active  
Comp Number: 7462  
Number: 1  
Board Of Equalization: 44-011410  
Referral Date: 11-19-92  
Action Date: 11-19-92  
Created Date: 05-10-89  
Owner Tank Id: DEAV104  
SWRCB Tank Id: 33-000-007462-000001  
Tank Status: A  
Capacity: 12000  
Active Date: 11-19-92  
Tank Use: M.V. FUEL  
STG: P  
Content: REG UNLEADED  
Number Of Tanks: 2

Status: Active  
Comp Number: 7462  
Number: 1  
Board Of Equalization: 44-011410  
Referral Date: 11-19-92  
Action Date: 11-19-92  
Created Date: 05-10-89  
Owner Tank Id: DEAV101  
SWRCB Tank Id: 33-000-007462-000002  
Tank Status: A  
Capacity: 12000  
Active Date: 11-19-92  
Tank Use: M.V. FUEL  
STG: P

Map ID  
Direction  
Distance  
Elevation

MAP FINDINGS

Site

Database(s)

EDR ID Number  
EPA ID Number

**SOUTHERN CAL GAS - RIVERSIDE (Continued)**

**S101590008**

Content: REG UNLEADED  
Number Of Tanks: Not reported

CA FID UST:

Facility ID: 33002307  
Regulated By: UTNKA  
Regulated ID: Not reported  
Cortese Code: Not reported  
SIC Code: Not reported  
Facility Phone: 7143357817  
Mail To: Not reported  
Mailing Address: P O BOX 3003 ML 8042  
Mailing Address 2: Not reported  
Mailing City,St,Zip: RIVERSIDE 925075534  
Contact: Not reported  
Contact Phone: Not reported  
DUNs Number: Not reported  
NPDES Number: Not reported  
EPA ID: Not reported  
Comments: Not reported  
Status: Active

**G30**  
**West**  
**< 1/8**  
**0.063 mi.**  
**331 ft.**

**SO CAL GAS CO RIVERSIDE BASE**  
**4495 HOWARD AVE**  
**RIVERSIDE, CA 92504**

**RCRA-SQG 1000166486**  
**CAD981422272**

**Site 4 of 4 in cluster G**

**Relative:**  
**Lower**  
**Actual:**  
**880 ft.**

RCRA-SQG:  
Date form received by agency: 06/23/1986  
Facility name: SO CAL GAS CO RIVERSIDE BASE  
Facility address: 4495 HOWARD AVE  
RIVERSIDE, CA 92504  
EPA ID: CAD981422272  
Mailing address: PO BOX 3249 TERMINAL ANNEX  
LOS ANGELES, CA 90051  
Contact: ENVIRONMENTAL MANAGER  
Contact address: 4495 HOWARD AVE  
RIVERSIDE, CA 92504  
Contact country: US  
Contact telephone: 213-289-3075  
Contact email: Not reported  
EPA Region: 09  
Classification: Small Small Quantity Generator  
Description: Handler: generates more than 100 and less than 1000 kg of hazardous waste during any calendar month and accumulates less than 6000 kg of hazardous waste at any time; or generates 100 kg or less of hazardous waste during any calendar month, and accumulates more than 1000 kg of hazardous waste at any time

Owner/Operator Summary:

Owner/operator name: SO CA GAS CO  
Owner/operator address: NOT REQUIRED  
NOT REQUIRED, ME 99999  
Owner/operator country: Not reported  
Owner/operator telephone: 415-555-1212  
Owner/operator email: Not reported

Map ID  
Direction  
Distance  
Elevation

MAP FINDINGS

Site

Database(s)

EDR ID Number  
EPA ID Number

**SO CAL GAS CO RIVERSIDE BASE (Continued)**

**1000166486**

Owner/operator fax: Not reported  
Owner/operator extension: Not reported  
Legal status: Private  
Owner/Operator Type: Owner  
Owner/Op start date: Not reported  
Owner/Op end date: Not reported

Owner/operator name: NOT REQUIRED  
Owner/operator address: NOT REQUIRED  
NOT REQUIRED, ME 99999

Owner/operator country: Not reported  
Owner/operator telephone: 415-555-1212  
Owner/operator email: Not reported  
Owner/operator fax: Not reported  
Owner/operator extension: Not reported  
Legal status: Private  
Owner/Operator Type: Operator  
Owner/Op start date: Not reported  
Owner/Op end date: Not reported

Handler Activities Summary:

U.S. importer of hazardous waste: No  
Mixed waste (haz. and radioactive): No  
Recycler of hazardous waste: No  
Transporter of hazardous waste: No  
Treater, storer or disposer of HW: No  
Underground injection activity: No  
On-site burner exemption: No  
Furnace exemption: No  
Used oil fuel burner: No  
Used oil processor: No  
User oil refiner: No  
Used oil fuel marketer to burner: No  
Used oil Specification marketer: No  
Used oil transfer facility: No  
Used oil transporter: No

Violation Status: No violations found

**H31  
NNW  
< 1/8  
0.067 mi.  
356 ft.**

**CAMPBELL GLEN W  
3010 11TH ST  
RIVERSIDE, CA 92507  
Site 1 of 3 in cluster H**

**EDR Hist Auto 1021789440  
N/A**

**Relative:  
Lower**

EDR Hist Auto

**Actual:  
863 ft.**

Year: Name:  
1971 CAMPBELL GLEN W  
1972 CAMPBELL GLEN W  
1973 CAMPBELL GLEN W  
1974 CAMPBELL GLEN W

Type:  
Toys And Hobby Goods And Supplies  
Toys And Hobby Goods And Supplies  
Petroleum Products, NEC  
Petroleum Products, NEC

MAP FINDINGS

Map ID  
Direction  
Distance  
Elevation

Site

Database(s)

EDR ID Number  
EPA ID Number

**H32**  
**NNW**  
**< 1/8**  
**0.067 mi.**  
**356 ft.**

**FORMER POMA DISTRIBUTING COMPANY**  
**3010 11TH STREET**  
**RIVERSIDE, CA 92501**

**SLIC S105502119**  
**N/A**

**Site 2 of 3 in cluster H**

**Relative:**  
**Lower**  
**Actual:**  
**863 ft.**

**SLIC:**  
Region: STATE  
**Facility Status: Open - Inactive**  
Status Date: 03/01/2006  
Global Id: SL606592762  
Lead Agency: SANTA ANA RWQCB (REGION 8)  
Lead Agency Case Number: Not reported  
Latitude: 33.975072  
Longitude: -117.367024  
Case Type: Cleanup Program Site  
Case Worker: KS  
Local Agency: Not reported  
RB Case Number: Not reported  
File Location: Regional Board  
Potential Media Affected: Not reported  
Potential Contaminants of Concern: Not reported  
Site History: The site overlies a contaminant groundwater plume of low concentration petroleum hydrocarbon. Low concentrations of VOCs have also been detected in several monitoring wells near the site, associated with upgradient source (s). Limited soil vapor extraction were performed in 1998.

[Click here to access the California GeoTracker records for this facility:](#)

**SLIC REG 8:**  
Type: Soil  
Facility Status: 6  
Staff: Kamron Saremi, Tel 909-782-4303, SLIC  
Substance: TPH  
Lead Agency: Regional Board  
Location Code: Not reported  
Thomas Bros Code: Not reported

**E33**  
**NNW**  
**< 1/8**  
**0.069 mi.**  
**365 ft.**

**FMC CORP CITRUS MACHINERY DIV**  
**3075 12ST ST**  
**RIVERSIDE, CA 92502**

**RCRA-SQG 1000109332**  
**FINDS CAD990724361**  
**ECHO**

**Site 5 of 5 in cluster E**

**Relative:**  
**Lower**  
**Actual:**  
**877 ft.**

**RCRA-SQG:**  
Date form received by agency: 09/01/1996  
Facility name: FMC CORP CITRUS MACHINERY DIV  
Facility address: 3075 12ST ST  
RIVERSIDE, CA 92502  
EPA ID: CAD990724361  
Mailing address: 12ST ST  
RIVERSIDE, CA 92502  
Contact: Not reported  
Contact address: Not reported  
Not reported  
Contact country: US  
Contact telephone: Not reported  
Contact email: Not reported



Map ID  
Direction  
Distance  
Elevation

MAP FINDINGS

Site

Database(s)

EDR ID Number  
EPA ID Number

**FMC CORP CITRUS MACHINERY DIV (Continued)**

**1000109332**

EPA Region: 09  
Classification: Small Small Quantity Generator  
Description: Handler: generates more than 100 and less than 1000 kg of hazardous waste during any calendar month and accumulates less than 6000 kg of hazardous waste at any time; or generates 100 kg or less of hazardous waste during any calendar month, and accumulates more than 1000 kg of hazardous waste at any time

Owner/Operator Summary:

Owner/operator name: NOT REQUIRED  
Owner/operator address: NOT REQUIRED, ME 99999  
Owner/operator country: Not reported  
Owner/operator telephone: 415-555-1212  
Owner/operator email: Not reported  
Owner/operator fax: Not reported  
Owner/operator extension: Not reported  
Legal status: Private  
Owner/Operator Type: Operator  
Owner/Op start date: Not reported  
Owner/Op end date: Not reported

Owner/operator name: FMC CORP  
Owner/operator address: NOT REQUIRED, ME 99999  
Owner/operator country: Not reported  
Owner/operator telephone: 415-555-1212  
Owner/operator email: Not reported  
Owner/operator fax: Not reported  
Owner/operator extension: Not reported  
Legal status: Private  
Owner/Operator Type: Owner  
Owner/Op start date: Not reported  
Owner/Op end date: Not reported

Handler Activities Summary:

U.S. importer of hazardous waste: No  
Mixed waste (haz. and radioactive): No  
Recycler of hazardous waste: No  
Transporter of hazardous waste: No  
Treater, storer or disposer of HW: No  
Underground injection activity: No  
On-site burner exemption: No  
Furnace exemption: No  
Used oil fuel burner: No  
Used oil processor: No  
User oil refiner: No  
Used oil fuel marketer to burner: No  
Used oil Specification marketer: No  
Used oil transfer facility: No  
Used oil transporter: No

Violation Status: No violations found

FINDS:

Registry ID: 110002903635

Map ID  
 Direction  
 Distance  
 Elevation

MAP FINDINGS

Site

Database(s)

EDR ID Number  
 EPA ID Number

**FMC CORP CITRUS MACHINERY DIV (Continued)**

**1000109332**

Environmental Interest/Information System

RCRAInfo is a national information system that supports the Resource Conservation and Recovery Act (RCRA) program through the tracking of events and activities related to facilities that generate, transport, and treat, store, or dispose of hazardous waste. RCRAInfo allows RCRA program staff to track the notification, permit, compliance, and corrective action activities required under RCRA.

[Click this hyperlink](#) while viewing on your computer to access additional FINDS: detail in the EDR Site Report.

ECHO:

Envid: 1000109332  
 Registry ID: 110002903635  
 DFR URL: <http://echo.epa.gov/detailed-facility-report?fid=110002903635>

**H34**  
**North**  
**< 1/8**  
**0.081 mi.**  
**428 ft.**

**ROYAL CITRUS CO INC**  
**2995 11TH ST**  
**RIVERSIDE, CA 92507**  
**Site 3 of 3 in cluster H**

**UST U003803331**  
**N/A**

**Relative:**  
**Lower**  
**Actual:**  
**860 ft.**

UST:  
 Facility ID: 658  
 Permitting Agency: RIVERSIDE COUNTY  
 Latitude: 33.975  
 Longitude: -117.36777

**I35**  
**West**  
**< 1/8**  
**0.089 mi.**  
**469 ft.**

**FMC CORP**  
**4430 COMMERCE ST**  
**RIVERSIDE, CA 92507**  
**Site 1 of 4 in cluster I**

**HIST UST U001576505**  
**CHMIRS N/A**  
**EMI**

**Relative:**  
**Lower**  
**Actual:**  
**876 ft.**

HIST UST:  
 File Number: 0001F68F  
 URL: <http://geotracker.waterboards.ca.gov/ustpdfs/pdf/0001F68F.pdf>  
 Region: STATE  
 Facility ID: 00000007395  
 Facility Type: Other  
 Other Type: WAX MIXING  
 Contact Name: E. S. ROMO  
 Telephone: 7143594120  
 Owner Name: FMC CORPORATION  
 Owner Address: 1540 LINDEN ST.  
 Owner City,St,Zip: RIVERSIDE, CA 92507  
 Total Tanks: 0007  
  
 Tank Num: 001  
 Container Num: 1  
 Year Installed: Not reported  
 Tank Capacity: 00006000  
 Tank Used for: PRODUCT  
 Type of Fuel: UNLEADED  
 Container Construction Thickness: 1/4

Map ID  
Direction  
Distance  
Elevation

MAP FINDINGS

Site

Database(s)

EDR ID Number  
EPA ID Number

**FMC CORP (Continued)**

**U001576505**

Leak Detection:	None
Tank Num:	002
Container Num:	5
Year Installed:	Not reported
Tank Capacity:	00006000
Tank Used for:	PRODUCT
Type of Fuel:	Not reported
Container Construction Thickness:	1/4
Leak Detection:	None
Tank Num:	003
Container Num:	6
Year Installed:	Not reported
Tank Capacity:	00006000
Tank Used for:	PRODUCT
Type of Fuel:	Not reported
Container Construction Thickness:	1/4
Leak Detection:	None
Tank Num:	004
Container Num:	2
Year Installed:	Not reported
Tank Capacity:	00004000
Tank Used for:	PRODUCT
Type of Fuel:	Not reported
Container Construction Thickness:	3/16
Leak Detection:	None
Tank Num:	005
Container Num:	3
Year Installed:	Not reported
Tank Capacity:	00004000
Tank Used for:	PRODUCT
Type of Fuel:	Not reported
Container Construction Thickness:	3/16
Leak Detection:	None
Tank Num:	006
Container Num:	4
Year Installed:	Not reported
Tank Capacity:	00008000
Tank Used for:	PRODUCT
Type of Fuel:	Not reported
Container Construction Thickness:	1/4
Leak Detection:	None
Tank Num:	007
Container Num:	7
Year Installed:	Not reported
Tank Capacity:	00005000
Tank Used for:	WASTE
Type of Fuel:	Not reported
Container Construction Thickness:	1/4
Leak Detection:	None

Map ID  
Direction  
Distance  
Elevation

MAP FINDINGS

Site

Database(s)

EDR ID Number  
EPA ID Number

**FMC CORP (Continued)**

**U001576505**

[Click here for Geo Tracker PDF:](#)

CHMIRS:

OES Incident Number:	5-3256
OES notification:	05/31/2005
OES Date:	Not reported
OES Time:	Not reported
<b>Date Completed:</b>	<b>Not reported</b>
Property Use:	Not reported
Agency Id Number:	Not reported
Agency Incident Number:	Not reported
Time Notified:	Not reported
Time Completed:	Not reported
Surrounding Area:	Not reported
Estimated Temperature:	Not reported
Property Management:	Not reported
More Than Two Substances Involved?:	Not reported
Resp Agncy Personel # Of Decontaminated:	Not reported
Responding Agency Personel # Of Injuries:	Not reported
Responding Agency Personel # Of Fatalities:	Not reported
Others Number Of Decontaminated:	Not reported
Others Number Of Injuries:	Not reported
Others Number Of Fatalities:	Not reported
Vehicle Make/year:	Not reported
Vehicle License Number:	Not reported
Vehicle State:	Not reported
Vehicle Id Number:	Not reported
CA DOT PUC/ICC Number:	Not reported
Company Name:	Not reported
Reporting Officer Name/ID:	Not reported
Report Date:	Not reported
Facility Telephone:	Not reported
Waterway Involved:	Not reported
Waterway:	storm drain
Spill Site:	Not reported
Cleanup By:	Reporting Party
Containment:	Not reported
What Happened:	Not reported
Type:	Not reported
Measure:	Not reported
Other:	Not reported
Date/Time:	Not reported
Year:	2005
Agency:	Riverside Sewer Plant
Incident Date:	5/28/2005 12:00:00 AM
Admin Agency:	Riverside City Fire Department
Amount:	Not reported
Contained:	Yes
Site Type:	Road
E Date:	Not reported
Substance:	raw sewage
Gallons:	23000
Unknown:	0
Substance #2:	Not reported
Substance #3:	Not reported
Evacuations:	0
Number of Injuries:	0

Map ID  
Direction  
Distance  
Elevation

MAP FINDINGS

Site

Database(s)

EDR ID Number  
EPA ID Number

**FMC CORP (Continued)**

**U001576505**

Number of Fatalities:	0
#1 Pipeline:	Not reported
#2 Pipeline:	Not reported
#3 Pipeline:	Not reported
#1 Vessel >= 300 Tons:	Not reported
#2 Vessel >= 300 Tons:	Not reported
#3 Vessel >= 300 Tons:	Not reported
Evacs:	Not reported
Injuries:	Not reported
Fatals:	Not reported
Comments:	Not reported
Description:	grease and rags in sewer line caused blockage and the sewer to overflow
OES Incident Number:	5-3251
OES notification:	05/31/2005
OES Date:	Not reported
OES Time:	Not reported
<b>Date Completed:</b>	<b>Not reported</b>
Property Use:	Not reported
Agency Id Number:	Not reported
Agency Incident Number:	Not reported
Time Notified:	Not reported
Time Completed:	Not reported
Surrounding Area:	Not reported
Estimated Temperature:	Not reported
Property Management:	Not reported
More Than Two Substances Involved?:	Not reported
Resp Agncy Personel # Of Decontaminated:	Not reported
Responding Agency Personel # Of Injuries:	Not reported
Responding Agency Personel # Of Fatalities:	Not reported
Others Number Of Decontaminated:	Not reported
Others Number Of Injuries:	Not reported
Others Number Of Fatalities:	Not reported
Vehicle Make/year:	Not reported
Vehicle License Number:	Not reported
Vehicle State:	Not reported
Vehicle Id Number:	Not reported
CA DOT PUC/ICC Number:	Not reported
Company Name:	Not reported
Reporting Officer Name/ID:	Not reported
Report Date:	Not reported
Facility Telephone:	Not reported
Waterway Involved:	Not reported
Waterway:	Santa Ana River
Spill Site:	Not reported
Cleanup By:	Reporting Party
Containment:	Not reported
What Happened:	Not reported
Type:	Not reported
Measure:	Not reported
Other:	Not reported
Date/Time:	Not reported
Year:	2005
Agency:	City of Riverside
Incident Date:	5/31/2005 12:00:00 AM
Admin Agency:	Riverside City Fire Department

Map ID  
Direction  
Distance  
Elevation

MAP FINDINGS

Site

Database(s)

EDR ID Number  
EPA ID Number

**FMC CORP (Continued)**

**U001576505**

Amount: Not reported  
Contained: Yes  
Site Type: Utilities/Substation  
E Date: Not reported  
Substance: Sewage  
Gallons: 23,562  
Unknown: 0  
Substance #2: Not reported  
Substance #3: Not reported  
Evacuations: 0  
Number of Injuries: 0  
Number of Fatalities: 0  
#1 Pipeline: Not reported  
#2 Pipeline: Not reported  
#3 Pipeline: Not reported  
#1 Vessel >= 300 Tons: Not reported  
#2 Vessel >= 300 Tons: Not reported  
#3 Vessel >= 300 Tons: Not reported  
Evacs: Not reported  
Injuries: Not reported  
Fatals: Not reported  
Comments: Not reported  
Description: Per caller, a grease blockage in a sewer line caused the release.

**EMI:**

Year: 1987  
County Code: 33  
Air Basin: SC  
Facility ID: 19613  
Air District Name: SC  
SIC Code: 2879  
Air District Name: SOUTH COAST AQMD  
Community Health Air Pollution Info System: Not reported  
Consolidated Emission Reporting Rule: Not reported  
Total Organic Hydrocarbon Gases Tons/Yr: 0  
Reactive Organic Gases Tons/Yr: 0  
Carbon Monoxide Emissions Tons/Yr: 0  
NOX - Oxides of Nitrogen Tons/Yr: 0  
SOX - Oxides of Sulphur Tons/Yr: 0  
Particulate Matter Tons/Yr: 0  
Part. Matter 10 Micrometers and Smlr Tons/Yr: 0

Year: 1990  
County Code: 33  
Air Basin: SC  
Facility ID: 19613  
Air District Name: SC  
SIC Code: 3535  
Air District Name: SOUTH COAST AQMD  
Community Health Air Pollution Info System: Not reported  
Consolidated Emission Reporting Rule: Not reported  
Total Organic Hydrocarbon Gases Tons/Yr: 0  
Reactive Organic Gases Tons/Yr: 0  
Carbon Monoxide Emissions Tons/Yr: 0  
NOX - Oxides of Nitrogen Tons/Yr: 0  
SOX - Oxides of Sulphur Tons/Yr: 0

Map ID  
Direction  
Distance  
Elevation

MAP FINDINGS

Site

Database(s)

EDR ID Number  
EPA ID Number

**FMC CORP (Continued)**

**U001576505**

Particulate Matter Tons/Yr: 0  
Part. Matter 10 Micrometers and Smllr Tons/Yr:0

**I36**  
**West**  
**< 1/8**  
**0.089 mi.**  
**469 ft.**

**F M C TECHNOLOGIES INC**  
**4430 COMMERCE ST**  
**RIVERSIDE, CA 92507**

**RCRA-SQG** **1000109297**  
**CAD008370041**

**Site 2 of 4 in cluster I**

**Relative:**  
**Lower**

RCRA-SQG:

**Actual:**  
**876 ft.**

Date form received by agency:06/19/2001  
Facility name: F M C TECHNOLOGIES INC  
Facility address: 4430 COMMERCE ST  
RIVERSIDE, CA 92507  
EPA ID: CAD008370041  
Mailing address: BOX 5710  
RIVERSIDE, CA 92517  
Contact: CHRISTINA CAMPOS  
Contact address: BOX 5710  
RIVERSIDE, CA 92517  
Contact country: US  
Contact telephone: 909-222-2300  
Contact email: Not reported  
EPA Region: 09  
Classification: Small Small Quantity Generator  
Description: Handler: generates more than 100 and less than 1000 kg of hazardous waste during any calendar month and accumulates less than 6000 kg of hazardous waste at any time; or generates 100 kg or less of hazardous waste during any calendar month, and accumulates more than 1000 kg of hazardous waste at any time

Owner/Operator Summary:

Owner/operator name: RICHARD L HOUTZER  
Owner/operator address: BOX 5710  
RIVERSIDE, CA 92517  
Owner/operator country: Not reported  
Owner/operator telephone: 909-222-2300  
Owner/operator email: Not reported  
Owner/operator fax: Not reported  
Owner/operator extension: Not reported  
Legal status: Private  
Owner/Operator Type: Owner  
Owner/Op start date: Not reported  
Owner/Op end date: Not reported  
  
Owner/operator name: NOT REQUIRED  
Owner/operator address: NOT REQUIRED  
NOT REQUIRED, ME 99999  
Owner/operator country: Not reported  
Owner/operator telephone: 415-555-1212  
Owner/operator email: Not reported  
Owner/operator fax: Not reported  
Owner/operator extension: Not reported  
Legal status: Private  
Owner/Operator Type: Operator  
Owner/Op start date: Not reported  
Owner/Op end date: Not reported

Map ID  
Direction  
Distance  
Elevation

MAP FINDINGS

Site

Database(s)

EDR ID Number  
EPA ID Number

**F M C TECHNOLOGIES INC (Continued)**

**1000109297**

Handler Activities Summary:

U.S. importer of hazardous waste: No  
Mixed waste (haz. and radioactive): No  
Recycler of hazardous waste: No  
Transporter of hazardous waste: No  
Treater, storer or disposer of HW: No  
Underground injection activity: No  
On-site burner exemption: No  
Furnace exemption: No  
Used oil fuel burner: No  
Used oil processor: No  
User oil refiner: No  
Used oil fuel marketer to burner: No  
Used oil Specification marketer: No  
Used oil transfer facility: No  
Used oil transporter: No

- . Waste code: D000
- . Waste name: Not Defined
  
- . Waste code: D001
- . Waste name: IGNITABLE WASTE
  
- . Waste code: D002
- . Waste name: CORROSIVE WASTE
  
- . Waste code: D018
- . Waste name: BENZENE
  
- . Waste code: D039
- . Waste name: TETRACHLOROETHYLENE
  
- . Waste code: D040
- . Waste name: TRICHLORETHYLENE

Historical Generators:

Date form received by agency: 09/01/1996  
Site name: F M C TECHNOLOGIES INC  
Classification: Large Quantity Generator

Violation Status: No violations found

I37  
WNW  
< 1/8  
0.094 mi.  
497 ft.

**MOBIL OIL CORPORATION**  
**4426 COMMERCE**  
**RIVERSIDE, CA 92507**

**Site 3 of 4 in cluster I**

**EDR Hist Auto 1021155701**  
**N/A**

**Relative:**  
**Lower**

EDR Hist Auto

**Actual:**  
**875 ft.**

Year: Name:  
1989 MOBIL OIL CORPORATION  
1990 MOBIL OIL CORPORATION

Type:  
Gasoline Service Stations  
Gasoline Service Stations



Map ID  
Direction  
Distance  
Elevation

MAP FINDINGS

Site

Database(s)

EDR ID Number  
EPA ID Number

I38  
WNW  
< 1/8  
0.101 mi.  
535 ft.

**FAIRFIELD CHEMICALS**  
**3075 14TH ST**  
**RIVERSIDE, CA 92507**  
**Site 4 of 4 in cluster I**

**ENVIROSTOR** **S109422426**  
**N/A**

**Relative:**  
**Lower**  
**Actual:**  
**874 ft.**

ENVIROSTOR:  
Facility ID: 60000221  
Status: Inactive - Needs Evaluation  
Status Date: 03/06/2006  
Site Code: Not reported  
Site Type: Evaluation  
Site Type Detailed: Evaluation  
Acres: 7.45  
NPL: NO  
Regulatory Agencies: SMBRP, US EPA  
Lead Agency: SMBRP  
Program Manager: Not reported  
Supervisor: \* Greg Holmes  
Division Branch: Cleanup Cypress  
Assembly: 61  
Senate: 31  
Special Program: EPA - PASI  
Restricted Use: NO  
Site Mgmt Req: NONE SPECIFIED  
Funding: Not Applicable  
Latitude: 33.96983  
Longitude: -117.3741  
APN: 211231023  
Past Use: FUEL - AIRCRAFT STORAGE/ REFUELING  
Potential COC: Perchlorate  
Confirmed COC: 30017-NO  
Potential Description: NONE SPECIFIED  
Alias Name: 211231023  
Alias Type: APN  
Alias Name: CAN000908323  
Alias Type: EPA Identification Number  
Alias Name: 60000221  
Alias Type: Envirostor ID Number

Completed Info:  
Completed Area Name: PROJECT WIDE  
Completed Sub Area Name: Not reported  
Completed Document Type: Site Screening  
Completed Date: 06/13/2006  
Comments: EPA concurrence June 13, 2006  
  
Future Area Name: Not reported  
Future Sub Area Name: Not reported  
Future Document Type: Not reported  
Future Due Date: Not reported  
Schedule Area Name: Not reported  
Schedule Sub Area Name: Not reported  
Schedule Document Type: Not reported  
Schedule Due Date: Not reported  
Schedule Revised Date: Not reported

MAP FINDINGS

Map ID  
Direction  
Distance  
Elevation

Site

Database(s)

EDR ID Number  
EPA ID Number

**39**  
**WSW**  
**< 1/8**  
**0.118 mi.**  
**622 ft.**

**OLSEN MEAT COMPANY INC**  
**4505 HOWARD AVE**  
**RIVERSIDE, CA 92507**

**SWEEPS UST**    **S101589885**  
**CA FID UST**    **N/A**

**Relative:**  
**Lower**  
**Actual:**  
**881 ft.**

**SWEEPS UST:**  
Status: Active  
Comp Number: 41815  
Number: 1  
Board Of Equalization: Not reported  
Referral Date: 10-26-89  
Action Date: 10-26-89  
Created Date: 10-26-89  
Owner Tank Id: 001683  
SWRCB Tank Id: 33-000-041815-000001  
Tank Status: A  
Capacity: 1000  
Active Date: 10-26-89  
Tank Use: M.V. FUEL  
STG: P  
Content: REG UNLEADED  
Number Of Tanks: 1

**CA FID UST:**  
Facility ID: 33000463  
Regulated By: UTNKA  
Regulated ID: Not reported  
Cortese Code: Not reported  
SIC Code: Not reported  
Facility Phone: 7146838811  
Mail To: Not reported  
Mailing Address: P O BOX 5132  
Mailing Address 2: Not reported  
Mailing City,St,Zip: RIVERSIDE 92507  
Contact: Not reported  
Contact Phone: Not reported  
DUNs Number: Not reported  
NPDES Number: Not reported  
EPA ID: Not reported  
Comments: Not reported  
Status: Active

**J40**  
**NNW**  
**1/8-1/4**  
**0.135 mi.**  
**713 ft.**

**RIVERSIDE PLUME**  
**DOWNTOWN RIVERSIDE**  
**RIVERSIDE, CA**  
  
**Site 1 of 2 in cluster J**

**SLIC**    **S106486916**  
**N/A**

**Relative:**  
**Lower**  
**Actual:**  
**872 ft.**

**SLIC:**  
Region: STATE  
**Facility Status: Open - Inactive**  
Status Date: 05/12/2015  
Global Id: SLT8R0373922  
Lead Agency: SANTA ANA RWQCB (REGION 8)  
Lead Agency Case Number: Not reported  
Latitude: 33.975894080962  
Longitude: -117.369389533997  
Case Type: Cleanup Program Site

Map ID  
 Direction  
 Distance  
 Elevation

MAP FINDINGS

Site

Database(s)

EDR ID Number  
 EPA ID Number

**RIVERSIDE PLUME (Continued)**

**S106486916**

Case Worker: KS  
 Local Agency: Not reported  
 RB Case Number: SLT8R037  
 File Location: Not reported  
 Potential Media Affected: Not reported  
 Potential Contaminants of Concern: Not reported  
 Site History: Not reported

[Click here to access the California GeoTracker records for this facility:](#)

**J41  
 NNW  
 1/8-1/4  
 0.148 mi.  
 781 ft.**

**FMC CORP.  
 3087 12TH STREET  
 RIVERSIDE, CA 92507  
 Site 2 of 2 in cluster J**

**SLIC S106486914  
 N/A**

**Relative:  
 Lower  
 Actual:  
 869 ft.**

**SLIC:**  
 Region: STATE  
**Facility Status: Open - Inactive**  
 Status Date: 05/16/2016  
 Global Id: SLT8R0333918  
 Lead Agency: SANTA ANA RWQCB (REGION 8)  
 Lead Agency Case Number: Not reported  
 Latitude: 33.9759207723475  
 Longitude: -117.368724346161  
 Case Type: Cleanup Program Site  
 Case Worker: KS  
 Local Agency: Not reported  
 RB Case Number: SLT8R033  
 File Location: Regional Board  
 Potential Media Affected: Not reported  
 Potential Contaminants of Concern: Not reported  
 Site History: Volatile Organic Compounds (VOCs) were detected in several emergency supply wells owned and operated by the City of Riverside in the proximity to the former FMC sometimes in early 1980s. Several investigations at the former FMC (on-site and off-site) were conducted, including soil and groundwater in early 1990s in order to determine the probable source of the VOCs found in groundwater in the immediate area. The available technical data obtained from the investigations did not provide information to consider the former FMC as the primary responsible party for VOC-impacted wells.

[Click here to access the California GeoTracker records for this facility:](#)

**K42  
 North  
 1/8-1/4  
 0.152 mi.  
 800 ft.**

**SO CAL GAS/RIVERSIDE MGP  
 10TH ST AND HOWARD  
 RIVERSIDE, CA 92507  
 Site 1 of 3 in cluster K**

**HIST CORTESE S105025884  
 N/A**

**Relative:  
 Lower  
 Actual:  
 873 ft.**

**HIST CORTESE:**  
 Region: CORTESE  
 Facility County Code: 33  
 Reg By: CALSI  
 Reg Id: 33490085

MAP FINDINGS

Map ID  
 Direction  
 Distance  
 Elevation

Site

Database(s)

EDR ID Number  
 EPA ID Number

**K43**  
**North**  
**1/8-1/4**  
**0.152 mi.**  
**800 ft.**

**SO CAL GAS/RIVERSIDE MGP**  
**10TH STREET AND HOWARD**  
**RIVERSIDE, CA 92507**

**ENVIROSTOR**  
**VCP**  
**DEED**

**S101481581**  
**N/A**

**Site 2 of 3 in cluster K**

**Relative:**  
**Lower**  
**Actual:**  
**873 ft.**

**ENVIROSTOR:**  
 Facility ID: 33490085  
 Status: Certified O&M - Land Use Restrictions Only  
 Status Date: 07/29/2013  
 Site Code: 400964  
 Site Type: Voluntary Cleanup  
 Site Type Detailed: Voluntary Cleanup  
 Acres: 1.2  
 NPL: NO  
 Regulatory Agencies: SMBRP  
 Lead Agency: SMBRP  
 Program Manager: Chand Sultana  
 Supervisor: Sayareh Amirebrahimi  
 Division Branch: Cleanup Chatsworth  
 Assembly: 61  
 Senate: 31  
 Special Program: Voluntary Cleanup Program  
 Restricted Use: YES  
 Site Mgmt Req: NONE SPECIFIED  
 Funding: Responsible Party  
 Latitude: 33.975  
 Longitude: -117.368  
 APN: 211-201-004, 211-201-039  
 Past Use: MANUFACTURED GAS PLANT  
 Potential COC: Polynuclear aromatic hydrocarbons (PAHs)  
 Confirmed COC: Polynuclear aromatic hydrocarbons (PAHs)  
 Potential Description: SOIL  
 Alias Name: RIVERSIDE MPG SITE  
 Alias Type: Alternate Name  
 Alias Name: SO CAL GAS - RIVERSIDE  
 Alias Type: Alternate Name  
 Alias Name: SOUTHERN CALIFORNIA GAS  
 Alias Type: Alternate Name  
 Alias Name: SOUTHERN CALIFORNIA GAS COMPANY  
 Alias Type: Alternate Name  
 Alias Name: TOWN GAS SITE - RIVERSIDE  
 Alias Type: Alternate Name  
 Alias Name: 211-201-004  
 Alias Type: APN  
 Alias Name: 211-201-039  
 Alias Type: APN  
 Alias Name: 110033615746  
 Alias Type: EPA (FRS #)  
 Alias Name: 400964  
 Alias Type: Project Code (Site Code)  
 Alias Name: 33490085  
 Alias Type: Envirostor ID Number

**Completed Info:**  
 Completed Area Name: PROJECT WIDE  
 Completed Sub Area Name: Not reported  
 Completed Document Type: Correspondence  
 Completed Date: 10/19/2010  
 Comments: Draft and send out cost estimate letter for fiscal year 2010-2011

Map ID  
Direction  
Distance  
Elevation

MAP FINDINGS

Site

Database(s)

EDR ID Number  
EPA ID Number

**SO CAL GAS/RIVERSIDE MGP (Continued)**

**S101481581**

Completed Area Name: PROJECT WIDE  
Completed Sub Area Name: Not reported  
Completed Document Type: \*Voluntary Cleanup Agreement Completion  
Completed Date: 08/20/1993  
Comments: Not reported

Completed Area Name: PROJECT WIDE  
Completed Sub Area Name: Not reported  
Completed Document Type: Annual Oversight Cost Estimate  
Completed Date: 10/20/2015  
Comments: Riverside MGP Annual Cost Estimate Letter

Completed Area Name: PROJECT WIDE  
Completed Sub Area Name: Not reported  
Completed Document Type: Correspondence  
Completed Date: 10/31/2016  
Comments: Annual Cost Estimate Letter FY 16-17

Completed Area Name: PROJECT WIDE  
Completed Sub Area Name: Not reported  
Completed Document Type: Land Use Restriction  
Completed Date: 06/01/2012  
Comments: Not reported

Completed Area Name: PROJECT WIDE  
Completed Sub Area Name: Not reported  
Completed Document Type: Certification  
Completed Date: 11/29/2012  
Comments: Not reported

Completed Area Name: PROJECT WIDE  
Completed Sub Area Name: Not reported  
Completed Document Type: CEQA - Initial Study/ Neg. Declaration  
Completed Date: 10/15/2007  
Comments: DTSC approved the Negative Declaration.

Completed Area Name: PROJECT WIDE  
Completed Sub Area Name: Not reported  
Completed Document Type: Supplemental Site Investigation Report  
Completed Date: 12/09/2005  
Comments: DTSC conditionally approved the SSI/HRA report and recommended to proceed with the submittal of the RAW.

Completed Area Name: PROJECT WIDE  
Completed Sub Area Name: Not reported  
Completed Document Type: Remedial Action Plan  
Completed Date: 10/15/2007  
Comments: DTSC approved the RAP and the Negative Declaration for the site. The site's soil is contaminated with elevated levels of polycyclic aromatic hydrocarbons (PAHs), total petroleum hydrocarbons (TPHs), volatile organic compounds (VOCs), polychlorinated biphenyls (PCBs), benzidine, lead and arsenic. The selected remedial alternative is the excavation of all contaminated soil above site target criteria. The excavated soil will be removed and transported off-site for treatment/recycling or disposal. It is expected that approximately 100,000 tons of contaminated soil will be removed from the site. The excavated area will be restored by backfilling with clean imported

Map ID  
Direction  
Distance  
Elevation

MAP FINDINGS

Site

Database(s)

EDR ID Number  
EPA ID Number

**SO CAL GAS/RIVERSIDE MGP (Continued)**

**S101481581**

soil, followed by compacting and grading.

Completed Area Name: PROJECT WIDE  
Completed Sub Area Name: Not reported  
Completed Document Type: Preliminary Endangerment Assessment Report  
Completed Date: 06/02/1994  
Comments: PEA considered complete. Further investigation/remediation warranted in future on lo-priority basis.

Completed Area Name: PROJECT WIDE  
Completed Sub Area Name: Not reported  
Completed Document Type: Monitoring Report  
Completed Date: 01/04/2006  
Comments: DTSC completed review and suggested incorporation of acceptable response into subsequent quarterly reports.

Completed Area Name: PROJECT WIDE  
Completed Sub Area Name: Not reported  
Completed Document Type: Monitoring Report  
Completed Date: 01/31/2005  
Comments: Approved and asked to incorporate comments in the 2nd quarter report.

Completed Area Name: PROJECT WIDE  
Completed Sub Area Name: Not reported  
Completed Document Type: Monitoring Report  
Completed Date: 04/18/2006  
Comments: Approved and recommended to incorporate comments in the 3rd quarter monitoring report.

Completed Area Name: PROJECT WIDE  
Completed Sub Area Name: Not reported  
Completed Document Type: Monitoring Report  
Completed Date: 05/25/2006  
Comments: DTSC does not have any comments.

Completed Area Name: PROJECT WIDE  
Completed Sub Area Name: Not reported  
Completed Document Type: Feasibility Study Report  
Completed Date: 06/25/2007  
Comments: DTSC approved the FS.

Completed Area Name: PROJECT WIDE  
Completed Sub Area Name: Not reported  
Completed Document Type: Monitoring Report  
Completed Date: 11/22/2006  
Comments: DTSC approved the report with comments. However, recommended to incorporate DTSC's comments in the future reports.

Completed Area Name: PROJECT WIDE  
Completed Sub Area Name: Not reported  
Completed Document Type: Monitoring Report  
Completed Date: 06/11/2007  
Comments: Not reported

Completed Area Name: PROJECT WIDE  
Completed Sub Area Name: Not reported  
Completed Document Type: Monitoring Report

Map ID  
Direction  
Distance  
Elevation

MAP FINDINGS

Site

Database(s)

EDR ID Number  
EPA ID Number

**SO CAL GAS/RIVERSIDE MGP (Continued)**

**S101481581**

Completed Date: 06/11/2007  
Comments: DTSC provided comments regarding the subject document.

Completed Area Name: PROJECT WIDE  
Completed Sub Area Name: Not reported  
Completed Document Type: Fact Sheets  
Completed Date: 06/30/2007  
Comments: Not reported

Completed Area Name: PROJECT WIDE  
Completed Sub Area Name: Not reported  
Completed Document Type: Public Notice  
Completed Date: 06/30/2007  
Comments: Not reported

Completed Area Name: PROJECT WIDE  
Completed Sub Area Name: Not reported  
Completed Document Type: Monitoring Plan  
Completed Date: 06/20/2005  
Comments: Not reported

Completed Area Name: PROJECT WIDE  
Completed Sub Area Name: Not reported  
Completed Document Type: Remedial Investigation Workplan  
Completed Date: 08/17/2007  
Comments: Not reported

Completed Area Name: PROJECT WIDE  
Completed Sub Area Name: Not reported  
Completed Document Type: Design/Implementation Workplan  
Completed Date: 04/22/2008  
Comments: Not reported

Completed Area Name: PROJECT WIDE  
Completed Sub Area Name: Not reported  
Completed Document Type: Monitoring Report  
Completed Date: 10/18/2007  
Comments: Not reported

Completed Area Name: PROJECT WIDE  
Completed Sub Area Name: Not reported  
Completed Document Type: Design/Implementation Workplan  
Completed Date: 04/22/2008  
Comments: Not reported

Completed Area Name: PROJECT WIDE  
Completed Sub Area Name: Not reported  
Completed Document Type: Design/Implementation Workplan  
Completed Date: 04/22/2008  
Comments: Not reported

Completed Area Name: PROJECT WIDE  
Completed Sub Area Name: Not reported  
Completed Document Type: Monitoring Report  
Completed Date: 04/09/2008  
Comments: Not reported

Map ID  
Direction  
Distance  
Elevation

MAP FINDINGS

Site

Database(s)

EDR ID Number  
EPA ID Number

**SO CAL GAS/RIVERSIDE MGP (Continued)**

**S101481581**

Completed Area Name: PROJECT WIDE  
Completed Sub Area Name: Not reported  
Completed Document Type: Monitoring Report  
Completed Date: 09/24/2008  
Comments: Not reported

Completed Area Name: PROJECT WIDE  
Completed Sub Area Name: Not reported  
Completed Document Type: \*Correspondence - Received  
Completed Date: 08/06/2008  
Comments: Not reported

Completed Area Name: PROJECT WIDE  
Completed Sub Area Name: Not reported  
Completed Document Type: Remedial Action Completion Report  
Completed Date: 03/06/2012  
Comments: Riverside MGP RACR final reviewed and approved

Completed Area Name: PROJECT WIDE  
Completed Sub Area Name: Not reported  
Completed Document Type: Monitoring Report  
Completed Date: 01/06/2009  
Comments: DTSC approved the report. However, recommended not to discontinue Title 2 metal analysis. DTSC suggested to reduce the frequency of metal analysis from quarterly to annual basis.

Completed Area Name: PROJECT WIDE  
Completed Sub Area Name: Not reported  
Completed Document Type: \*Correspondence - Received  
Completed Date: 12/06/2008  
Comments: DTSC scheduled a meeting to discuss internally.

Completed Area Name: PROJECT WIDE  
Completed Sub Area Name: Not reported  
Completed Document Type: Application  
Completed Date: 01/05/2009  
Comments: Not reported

Completed Area Name: PROJECT WIDE  
Completed Sub Area Name: Not reported  
Completed Document Type: \*Correspondence - Received  
Completed Date: 01/26/2009  
Comments: Not reported

Completed Area Name: PROJECT WIDE  
Completed Sub Area Name: Not reported  
Completed Document Type: Fieldwork  
Completed Date: 06/30/2010  
Comments: RA Fieldwork Implemented

Completed Area Name: PROJECT WIDE  
Completed Sub Area Name: Not reported  
Completed Document Type: \*Correspondence - Received  
Completed Date: 11/05/2010  
Comments: Not reported

Completed Area Name: PROJECT WIDE



Map ID  
Direction  
Distance  
Elevation

MAP FINDINGS

Site

Database(s)

EDR ID Number  
EPA ID Number

**SO CAL GAS/RIVERSIDE MGP (Continued)**

**S101481581**

Completed Sub Area Name: Not reported  
Completed Document Type: Fieldwork  
Completed Date: 09/23/2011  
Comments: Supplemental fieldwork completed in support of Remedial Action

Completed Area Name: PROJECT WIDE  
Completed Sub Area Name: Not reported  
Completed Document Type: Remedy Constructed: Operating Properly & Successfully  
Completed Date: 03/06/2012  
Comments: Construction Complete

Completed Area Name: PROJECT WIDE  
Completed Sub Area Name: Not reported  
Completed Document Type: 5 Year Review Reports  
Completed Date: 06/18/2013  
Comments: Not reported

Completed Area Name: PROJECT WIDE  
Completed Sub Area Name: Not reported  
Completed Document Type: Fieldwork  
Completed Date: 04/20/2012  
Comments: Post Closure Soil Gas and Groundwater Sampling completed

Completed Area Name: PROJECT WIDE  
Completed Sub Area Name: Not reported  
Completed Document Type: Monitoring Report  
Completed Date: 08/30/2012  
Comments: Not reported

Completed Area Name: PROJECT WIDE  
Completed Sub Area Name: Not reported  
Completed Document Type: Well Decommissioning Report  
Completed Date: 02/20/2014  
Comments: Not reported

Completed Area Name: PROJECT WIDE  
Completed Sub Area Name: Not reported  
Completed Document Type: \* Land Use Restriction Monitoring Report  
Completed Date: 10/20/2013  
Comments: Not reported

Completed Area Name: PROJECT WIDE  
Completed Sub Area Name: Not reported  
Completed Document Type: \* Land Use Restriction Monitoring Report  
Completed Date: 03/08/2016  
Comments: Not reported

Completed Area Name: PROJECT WIDE  
Completed Sub Area Name: Not reported  
Completed Document Type: \* Land Use Restriction Monitoring Report  
Completed Date: 01/09/2017  
Comments: Annual Inspection completed and report finalized and signed

Completed Area Name: PROJECT WIDE  
Completed Sub Area Name: Not reported  
Completed Document Type: \* Land Use Restriction Monitoring Report  
Completed Date: 12/07/2017

Map ID  
Direction  
Distance  
Elevation

MAP FINDINGS

Site

Database(s)

EDR ID Number  
EPA ID Number

**SO CAL GAS/RIVERSIDE MGP (Continued)**

**S101481581**

Comments: Not reported

Completed Area Name: PROJECT WIDE  
Completed Sub Area Name: Not reported  
Completed Document Type: Correspondence  
Completed Date: 11/09/2007  
Comments: DTSC sent the cost estimate for the upcoming year.

Completed Area Name: PROJECT WIDE  
Completed Sub Area Name: Not reported  
Completed Document Type: Correspondence  
Completed Date: 01/07/2009  
Comments: Mailed the letter to the RP.

Completed Area Name: PROJECT WIDE  
Completed Sub Area Name: Not reported  
Completed Document Type: Correspondence  
Completed Date: 11/09/2007  
Comments: Not reported

Completed Area Name: PROJECT WIDE  
Completed Sub Area Name: Not reported  
Completed Document Type: Correspondence  
Completed Date: 11/05/2013  
Comments: Not reported

Completed Area Name: PROJECT WIDE  
Completed Sub Area Name: Not reported  
Completed Document Type: Correspondence  
Completed Date: 08/15/2008  
Comments: DTSC sent a letter requesting voluntary site access for implementing the RAP.

Completed Area Name: PROJECT WIDE  
Completed Sub Area Name: Not reported  
Completed Document Type: Correspondence  
Completed Date: 09/09/2014  
Comments: Annual Cost Estimate Letter

Completed Area Name: PROJECT WIDE  
Completed Sub Area Name: Not reported  
Completed Document Type: Voluntary Cleanup Agreement  
Completed Date: 07/18/2001  
Comments: Not reported

Completed Area Name: PROJECT WIDE  
Completed Sub Area Name: Not reported  
Completed Document Type: Correspondence  
Completed Date: 02/22/2010  
Comments: FMC Invite letter completed and sent out

Future Area Name: PROJECT WIDE  
Future Sub Area Name: Not reported  
Future Document Type: 5 Year Review Reports  
Future Due Date: 2023  
Future Area Name: PROJECT WIDE  
Future Sub Area Name: Not reported

Map ID  
Direction  
Distance  
Elevation

MAP FINDINGS

Site

Database(s)

EDR ID Number  
EPA ID Number

**SO CAL GAS/RIVERSIDE MGP (Continued)**

**S101481581**

Future Document Type: 5 Year Review Reports  
Future Due Date: 2018  
Schedule Area Name: Not reported  
Schedule Sub Area Name: Not reported  
Schedule Document Type: Not reported  
Schedule Due Date: Not reported  
Schedule Revised Date: Not reported

VCP:

Facility ID: 33490085  
Site Type: Voluntary Cleanup  
Site Type Detail: Voluntary Cleanup  
Site Mgmt. Req.: NONE SPECIFIED  
Acres: 1.2  
National Priorities List: NO  
Cleanup Oversight Agencies: SMBRP  
Lead Agency: SMBRP  
Lead Agency Description: DTSC - Site Cleanup Program  
Project Manager: Chand Sultana  
Supervisor: Sayareh Amirebrahimi  
Division Branch: Cleanup Chatsworth  
Site Code: 400964  
Assembly: 61  
Senate: 31  
Special Programs Code: Voluntary Cleanup Program  
Status: Certified O&M - Land Use Restrictions Only  
Status Date: 07/29/2013  
Restricted Use: YES  
Funding: Responsible Party  
Lat/Long: 33.975 / -117.368  
APN: 211-201-004, 211-201-039  
Past Use: MANUFACTURED GAS PLANT  
Potential COC: 30019  
Confirmed COC: 30019  
Potential Description: SOIL  
Alias Name: RIVERSIDE MPG SITE  
Alias Type: Alternate Name  
Alias Name: SO CAL GAS - RIVERSIDE  
Alias Type: Alternate Name  
Alias Name: SOUTHERN CALIFORNIA GAS  
Alias Type: Alternate Name  
Alias Name: SOUTHERN CALIFORNIA GAS COMPANY  
Alias Type: Alternate Name  
Alias Name: TOWN GAS SITE - RIVERSIDE  
Alias Type: Alternate Name  
Alias Name: 211-201-004  
Alias Type: APN  
Alias Name: 211-201-039  
Alias Type: APN  
Alias Name: 110033615746  
Alias Type: EPA (FRS #)  
Alias Name: 400964  
Alias Type: Project Code (Site Code)  
Alias Name: 33490085  
Alias Type: Envirostor ID Number

Completed Info:

Map ID  
Direction  
Distance  
Elevation

MAP FINDINGS

Site

Database(s)

EDR ID Number  
EPA ID Number

**SO CAL GAS/RIVERSIDE MGP (Continued)**

**S101481581**

Completed Area Name: PROJECT WIDE  
Completed Sub Area Name: Not reported  
Completed Document Type: Correspondence  
Completed Date: 10/19/2010  
Comments: Draft and send out cost estimate letter for fiscal year 2010-2011

Completed Area Name: PROJECT WIDE  
Completed Sub Area Name: Not reported  
Completed Document Type: \*Voluntary Cleanup Agreement Completion  
Completed Date: 08/20/1993  
Comments: Not reported

Completed Area Name: PROJECT WIDE  
Completed Sub Area Name: Not reported  
Completed Document Type: Annual Oversight Cost Estimate  
Completed Date: 10/20/2015  
Comments: Riverside MGP Annual Cost Estimate Letter

Completed Area Name: PROJECT WIDE  
Completed Sub Area Name: Not reported  
Completed Document Type: Correspondence  
Completed Date: 10/31/2016  
Comments: Annual Cost Estimate Letter FY 16-17

Completed Area Name: PROJECT WIDE  
Completed Sub Area Name: Not reported  
Completed Document Type: Land Use Restriction  
Completed Date: 06/01/2012  
Comments: Not reported

Completed Area Name: PROJECT WIDE  
Completed Sub Area Name: Not reported  
Completed Document Type: Certification  
Completed Date: 11/29/2012  
Comments: Not reported

Completed Area Name: PROJECT WIDE  
Completed Sub Area Name: Not reported  
Completed Document Type: CEQA - Initial Study/ Neg. Declaration  
Completed Date: 10/15/2007  
Comments: DTSC approved the Negative Declaration.

Completed Area Name: PROJECT WIDE  
Completed Sub Area Name: Not reported  
Completed Document Type: Supplemental Site Investigation Report  
Completed Date: 12/09/2005  
Comments: DTSC conditionally approved the SSI/HRA report and recommended to proceed with the submittal of the RAW.

Completed Area Name: PROJECT WIDE  
Completed Sub Area Name: Not reported  
Completed Document Type: Remedial Action Plan  
Completed Date: 10/15/2007  
Comments: DTSC approved the RAP and the Negative Declaration for the site. The site's soil is contaminated with elevated levels of polycyclic aromatic hydrocarbons (PAHs), total petroleum hydrocarbons (TPHs), volatile organic compounds (VOCs), polychlorinated biphenyls (PCBs),

Map ID  
Direction  
Distance  
Elevation

MAP FINDINGS

Site

Database(s)

EDR ID Number  
EPA ID Number

**SO CAL GAS/RIVERSIDE MGP (Continued)**

**S101481581**

benzidine, lead and arsenic. The selected remedial alternative is the excavation of all contaminated soil above site target criteria. The excavated soil will be removed and transported off-site for treatment/recycling or disposal. It is expected that approximately 100,000 tons of contaminated soil will be removed from the site. The excavated area will be restored by backfilling with clean imported soil, followed by compacting and grading.

Completed Area Name: PROJECT WIDE  
Completed Sub Area Name: Not reported  
Completed Document Type: Preliminary Endangerment Assessment Report  
Completed Date: 06/02/1994  
Comments: PEA considered complete. Further investigation/remediation warranted in future on lo-priority basis.

Completed Area Name: PROJECT WIDE  
Completed Sub Area Name: Not reported  
Completed Document Type: Monitoring Report  
Completed Date: 01/04/2006  
Comments: DTSC completed review and suggested incorporation of acceptable response into subsequent quarterly reports.

Completed Area Name: PROJECT WIDE  
Completed Sub Area Name: Not reported  
Completed Document Type: Monitoring Report  
Completed Date: 01/31/2005  
Comments: Approved and asked to incorporate comments in the 2nd quarter report.

Completed Area Name: PROJECT WIDE  
Completed Sub Area Name: Not reported  
Completed Document Type: Monitoring Report  
Completed Date: 04/18/2006  
Comments: Approved and recommended to incorporate comments in the 3rd quarter monitoring report.

Completed Area Name: PROJECT WIDE  
Completed Sub Area Name: Not reported  
Completed Document Type: Monitoring Report  
Completed Date: 05/25/2006  
Comments: DTSC does not have any comments.

Completed Area Name: PROJECT WIDE  
Completed Sub Area Name: Not reported  
Completed Document Type: Feasibility Study Report  
Completed Date: 06/25/2007  
Comments: DTSC approved the FS.

Completed Area Name: PROJECT WIDE  
Completed Sub Area Name: Not reported  
Completed Document Type: Monitoring Report  
Completed Date: 11/22/2006  
Comments: DTSC approved the report with comments. However, recommended to incorporate DTSC's comments in the future reports.

Completed Area Name: PROJECT WIDE  
Completed Sub Area Name: Not reported  
Completed Document Type: Monitoring Report

Map ID  
Direction  
Distance  
Elevation

MAP FINDINGS

Site

Database(s)

EDR ID Number  
EPA ID Number

**SO CAL GAS/RIVERSIDE MGP (Continued)**

**S101481581**

Completed Date: 06/11/2007  
Comments: Not reported

Completed Area Name: PROJECT WIDE  
Completed Sub Area Name: Not reported  
Completed Document Type: Monitoring Report  
Completed Date: 06/11/2007  
Comments: DTSC provided comments regrading the subject document.

Completed Area Name: PROJECT WIDE  
Completed Sub Area Name: Not reported  
Completed Document Type: Fact Sheets  
Completed Date: 06/30/2007  
Comments: Not reported

Completed Area Name: PROJECT WIDE  
Completed Sub Area Name: Not reported  
Completed Document Type: Public Notice  
Completed Date: 06/30/2007  
Comments: Not reported

Completed Area Name: PROJECT WIDE  
Completed Sub Area Name: Not reported  
Completed Document Type: Monitoring Plan  
Completed Date: 06/20/2005  
Comments: Not reported

Completed Area Name: PROJECT WIDE  
Completed Sub Area Name: Not reported  
Completed Document Type: Remedial Investigation Workplan  
Completed Date: 08/17/2007  
Comments: Not reported

Completed Area Name: PROJECT WIDE  
Completed Sub Area Name: Not reported  
Completed Document Type: Design/Implementation Workplan  
Completed Date: 04/22/2008  
Comments: Not reported

Completed Area Name: PROJECT WIDE  
Completed Sub Area Name: Not reported  
Completed Document Type: Monitoring Report  
Completed Date: 10/18/2007  
Comments: Not reported

Completed Area Name: PROJECT WIDE  
Completed Sub Area Name: Not reported  
Completed Document Type: Design/Implementation Workplan  
Completed Date: 04/22/2008  
Comments: Not reported

Completed Area Name: PROJECT WIDE  
Completed Sub Area Name: Not reported  
Completed Document Type: Design/Implementation Workplan  
Completed Date: 04/22/2008  
Comments: Not reported

Map ID  
Direction  
Distance  
Elevation

MAP FINDINGS

Site

Database(s)

EDR ID Number  
EPA ID Number

**SO CAL GAS/RIVERSIDE MGP (Continued)**

**S101481581**

Completed Area Name: PROJECT WIDE  
Completed Sub Area Name: Not reported  
Completed Document Type: Monitoring Report  
Completed Date: 04/09/2008  
Comments: Not reported

Completed Area Name: PROJECT WIDE  
Completed Sub Area Name: Not reported  
Completed Document Type: Monitoring Report  
Completed Date: 09/24/2008  
Comments: Not reported

Completed Area Name: PROJECT WIDE  
Completed Sub Area Name: Not reported  
Completed Document Type: \*Correspondence - Received  
Completed Date: 08/06/2008  
Comments: Not reported

Completed Area Name: PROJECT WIDE  
Completed Sub Area Name: Not reported  
Completed Document Type: Remedial Action Completion Report  
Completed Date: 03/06/2012  
Comments: Riverside MGP RACR final reviewed and approved

Completed Area Name: PROJECT WIDE  
Completed Sub Area Name: Not reported  
Completed Document Type: Monitoring Report  
Completed Date: 01/06/2009  
Comments: DTSC approved the report. However, recommended not to discontinue Title 2 metal analysis. DTSC suggested to reduce the frequency of metal analysis from quarterly to annual basis.

Completed Area Name: PROJECT WIDE  
Completed Sub Area Name: Not reported  
Completed Document Type: \*Correspondence - Received  
Completed Date: 12/06/2008  
Comments: DTSC scheduled a meeting to discuss internally.

Completed Area Name: PROJECT WIDE  
Completed Sub Area Name: Not reported  
Completed Document Type: Application  
Completed Date: 01/05/2009  
Comments: Not reported

Completed Area Name: PROJECT WIDE  
Completed Sub Area Name: Not reported  
Completed Document Type: \*Correspondence - Received  
Completed Date: 01/26/2009  
Comments: Not reported

Completed Area Name: PROJECT WIDE  
Completed Sub Area Name: Not reported  
Completed Document Type: Fieldwork  
Completed Date: 06/30/2010  
Comments: RA Fieldwork Implemented

Completed Area Name: PROJECT WIDE

Map ID  
Direction  
Distance  
Elevation

MAP FINDINGS

Site

Database(s)

EDR ID Number  
EPA ID Number

**SO CAL GAS/RIVERSIDE MGP (Continued)**

**S101481581**

Completed Sub Area Name: Not reported  
Completed Document Type: \*Correspondence - Received  
Completed Date: 11/05/2010  
Comments: Not reported

Completed Area Name: PROJECT WIDE  
Completed Sub Area Name: Not reported  
Completed Document Type: Fieldwork  
Completed Date: 09/23/2011  
Comments: Supplemental fieldwork completed in support of Remedial Action

Completed Area Name: PROJECT WIDE  
Completed Sub Area Name: Not reported  
Completed Document Type: Remedy Constructed: Operating Properly & Successfully  
Completed Date: 03/06/2012  
Comments: Construction Complete

Completed Area Name: PROJECT WIDE  
Completed Sub Area Name: Not reported  
Completed Document Type: 5 Year Review Reports  
Completed Date: 06/18/2013  
Comments: Not reported

Completed Area Name: PROJECT WIDE  
Completed Sub Area Name: Not reported  
Completed Document Type: Fieldwork  
Completed Date: 04/20/2012  
Comments: Post Closure Soil Gas and Groundwater Sampling completed

Completed Area Name: PROJECT WIDE  
Completed Sub Area Name: Not reported  
Completed Document Type: Monitoring Report  
Completed Date: 08/30/2012  
Comments: Not reported

Completed Area Name: PROJECT WIDE  
Completed Sub Area Name: Not reported  
Completed Document Type: Well Decommissioning Report  
Completed Date: 02/20/2014  
Comments: Not reported

Completed Area Name: PROJECT WIDE  
Completed Sub Area Name: Not reported  
Completed Document Type: \* Land Use Restriction Monitoring Report  
Completed Date: 10/20/2013  
Comments: Not reported

Completed Area Name: PROJECT WIDE  
Completed Sub Area Name: Not reported  
Completed Document Type: \* Land Use Restriction Monitoring Report  
Completed Date: 03/08/2016  
Comments: Not reported

Completed Area Name: PROJECT WIDE  
Completed Sub Area Name: Not reported  
Completed Document Type: \* Land Use Restriction Monitoring Report  
Completed Date: 01/09/2017



Map ID  
Direction  
Distance  
Elevation

MAP FINDINGS

Site

Database(s)

EDR ID Number  
EPA ID Number

**SO CAL GAS/RIVERSIDE MGP (Continued)**

**S101481581**

Comments: Annual Inspection completed and report finalized and signed

Completed Area Name: PROJECT WIDE  
Completed Sub Area Name: Not reported  
Completed Document Type: \* Land Use Restriction Monitoring Report  
Completed Date: 12/07/2017  
Comments: Not reported

Completed Area Name: PROJECT WIDE  
Completed Sub Area Name: Not reported  
Completed Document Type: Correspondence  
Completed Date: 11/09/2007  
Comments: DTSC sent the cost estimate for the upcoming year.

Completed Area Name: PROJECT WIDE  
Completed Sub Area Name: Not reported  
Completed Document Type: Correspondence  
Completed Date: 01/07/2009  
Comments: Mailed the letter to the RP.

Completed Area Name: PROJECT WIDE  
Completed Sub Area Name: Not reported  
Completed Document Type: Correspondence  
Completed Date: 11/09/2007  
Comments: Not reported

Completed Area Name: PROJECT WIDE  
Completed Sub Area Name: Not reported  
Completed Document Type: Correspondence  
Completed Date: 11/05/2013  
Comments: Not reported

Completed Area Name: PROJECT WIDE  
Completed Sub Area Name: Not reported  
Completed Document Type: Correspondence  
Completed Date: 08/15/2008  
Comments: DTSC sent a letter requesting voluntary site access for implementing the RAP.

Completed Area Name: PROJECT WIDE  
Completed Sub Area Name: Not reported  
Completed Document Type: Correspondence  
Completed Date: 09/09/2014  
Comments: Annual Cost Estimate Letter

Completed Area Name: PROJECT WIDE  
Completed Sub Area Name: Not reported  
Completed Document Type: Voluntary Cleanup Agreement  
Completed Date: 07/18/2001  
Comments: Not reported

Completed Area Name: PROJECT WIDE  
Completed Sub Area Name: Not reported  
Completed Document Type: Correspondence  
Completed Date: 02/22/2010  
Comments: FMC Invite letter completed and sent out

Map ID  
Direction  
Distance  
Elevation

MAP FINDINGS

Site

Database(s)

EDR ID Number  
EPA ID Number

**SO CAL GAS/RIVERSIDE MGP (Continued)**

**S101481581**

Future Area Name: PROJECT WIDE  
Future Sub Area Name: Not reported  
Future Document Type: 5 Year Review Reports  
Future Due Date: 2023  
Future Area Name: PROJECT WIDE  
Future Sub Area Name: Not reported  
Future Document Type: 5 Year Review Reports  
Future Due Date: 2018  
Schedule Area Name: Not reported  
Schedule Sub Area Name: Not reported  
Schedule Document Type: Not reported  
Schedule Due Date: Not reported  
Schedule Revised Date: Not reported

**DEED:**

Envirostor ID: 33490085  
Area: PROJECT WIDE  
Sub Area: Not reported  
Site Type: VOLUNTARY CLEANUP  
Status: CERTIFIED O&M - LAND USE RESTRICTIONS ONLY  
Agency: Not reported  
Covenant Uploaded: Not reported  
Deed Date(s): 06/01/2012  
File Name: Envirostor Land Use Restrictions

**K44**  
**North**  
**1/8-1/4**  
**0.164 mi.**  
**866 ft.**

**ROYAL CITRUS CO**  
**2989 10TH ST**  
**RIVERSIDE, CA 92507**  
**Site 3 of 3 in cluster K**

**RCRA-SQG 1000818482**  
**FINDS CAD983643552**  
**ECHO**  
**HAZNET**

**Relative:**  
**Lower**  
**Actual:**  
**877 ft.**

**RCRA-SQG:**  
Date form received by agency: 07/22/1992  
Facility name: ROYAL CITRUS CO  
Facility address: 2989 10TH ST  
RIVERSIDE, CA 92507  
EPA ID: CAD983643552  
Mailing address: P O BOX 288  
RIVERSIDE, CA 92507  
Contact: MICHAEL ADDIE  
Contact address: 2989 10TH ST  
RIVERSIDE, CA 92507  
Contact country: US  
Contact telephone: 714-683-3762  
Contact email: Not reported  
EPA Region: 09  
Classification: Small Small Quantity Generator  
Description: Handler: generates more than 100 and less than 1000 kg of hazardous waste during any calendar month and accumulates less than 6000 kg of hazardous waste at any time; or generates 100 kg or less of hazardous waste during any calendar month, and accumulates more than 1000 kg of hazardous waste at any time

**Owner/Operator Summary:**  
Owner/operator name: ROYAL CITRUS CO  
Owner/operator address: P O BOX 288  
RIVERSIDE, CA 92507

Map ID  
Direction  
Distance  
Elevation

MAP FINDINGS

Site

Database(s)

EDR ID Number  
EPA ID Number

**ROYAL CITRUS CO (Continued)**

**1000818482**

Owner/operator country: Not reported  
Owner/operator telephone: 714-686-0987  
Owner/operator email: Not reported  
Owner/operator fax: Not reported  
Owner/operator extension: Not reported  
Legal status: Private  
Owner/Operator Type: Owner  
Owner/Op start date: Not reported  
Owner/Op end date: Not reported

Handler Activities Summary:

U.S. importer of hazardous waste: No  
Mixed waste (haz. and radioactive): No  
Recycler of hazardous waste: No  
Transporter of hazardous waste: No  
Treater, storer or disposer of HW: No  
Underground injection activity: No  
On-site burner exemption: No  
Furnace exemption: No  
Used oil fuel burner: No  
Used oil processor: No  
User oil refiner: No  
Used oil fuel marketer to burner: No  
Used oil Specification marketer: No  
Used oil transfer facility: No  
Used oil transporter: No

Violation Status: No violations found

FINDS:

Registry ID: 110002881329

Environmental Interest/Information System

RCRAInfo is a national information system that supports the Resource Conservation and Recovery Act (RCRA) program through the tracking of events and activities related to facilities that generate, transport, and treat, store, or dispose of hazardous waste. RCRAInfo allows RCRA program staff to track the notification, permit, compliance, and corrective action activities required under RCRA.

[Click this hyperlink](#) while viewing on your computer to access additional FINDS: detail in the EDR Site Report.

ECHO:

Envid: 1000818482  
Registry ID: 110002881329  
DFR URL: <http://echo.epa.gov/detailed-facility-report?fid=110002881329>

HAZNET:

envid: 1000818482  
Year: 1999  
GEPaid: CAD983643552  
Contact: ROYAL CITRUS CO  
Telephone: 9096860987

Map ID  
Direction  
Distance  
Elevation

MAP FINDINGS

Site

Database(s)

EDR ID Number  
EPA ID Number

**ROYAL CITRUS CO (Continued)**

**1000818482**

Mailing Name: Not reported  
Mailing Address: PO BOX 288  
Mailing City,St,Zip: RIVERSIDE, CA 925020288  
Gen County: Not reported  
TSD EPA ID: CAT000613893  
TSD County: Not reported  
Waste Category: Aqueous solution with total organic residues less than 10 percent  
Disposal Method: Transfer Station  
Tons: .0625  
Cat Decode: Not reported  
Method Decode: Not reported  
Facility County: Riverside

envid: 1000818482  
Year: 1998  
GEPaid: CAD983643552  
Contact: ROYAL CITRUS CO  
Telephone: 9096860987  
Mailing Name: Not reported  
Mailing Address: PO BOX 288  
Mailing City,St,Zip: RIVERSIDE, CA 925020288  
Gen County: Not reported  
TSD EPA ID: CAT080025711  
TSD County: Not reported  
Waste Category: Aqueous solution with total organic residues less than 10 percent  
Disposal Method: Recycler  
Tons: .6255  
Cat Decode: Not reported  
Method Decode: Not reported  
Facility County: Riverside

envid: 1000818482  
Year: 1998  
GEPaid: CAD983643552  
Contact: ROYAL CITRUS CO  
Telephone: 9096860987  
Mailing Name: Not reported  
Mailing Address: PO BOX 288  
Mailing City,St,Zip: RIVERSIDE, CA 925020288  
Gen County: Not reported  
TSD EPA ID: CAT000613893  
TSD County: Not reported  
Waste Category: Aqueous solution with total organic residues less than 10 percent  
Disposal Method: Transfer Station  
Tons: .2001  
Cat Decode: Not reported  
Method Decode: Not reported  
Facility County: Riverside

envid: 1000818482  
Year: 1998  
GEPaid: CAD983643552  
Contact: ROYAL CITRUS CO  
Telephone: 9096860987  
Mailing Name: Not reported  
Mailing Address: PO BOX 288  
Mailing City,St,Zip: RIVERSIDE, CA 925020288

Map ID  
 Direction  
 Distance  
 Elevation

MAP FINDINGS

Site

Database(s)

EDR ID Number  
 EPA ID Number

**ROYAL CITRUS CO (Continued)**

**1000818482**

Gen County: Not reported  
 TSD EPA ID: CAT080033681  
 TSD County: Not reported  
 Waste Category: Other organic solids  
 Disposal Method: Disposal, Other  
 Tons: .7000  
 Cat Decode: Not reported  
 Method Decode: Not reported  
 Facility County: Riverside

envid: 1000818482  
 Year: 1998  
 GEPAID: CAD983643552  
 Contact: ROYAL CITRUS CO  
 Telephone: 9096860987  
 Mailing Name: Not reported  
 Mailing Address: PO BOX 288  
 Mailing City, St, Zip: RIVERSIDE, CA 925020288  
 Gen County: Not reported  
 TSD EPA ID: CAT080033681  
 TSD County: Not reported  
 Waste Category: Unspecified oil-containing waste  
 Disposal Method: Recycler  
 Tons: 2.1000  
 Cat Decode: Not reported  
 Method Decode: Not reported  
 Facility County: Riverside

[Click this hyperlink](#) while viewing on your computer to access 18 additional CA\_HAZNET: record(s) in the EDR Site Report.

**L45**  
**North**  
**1/8-1/4**  
**0.165 mi.**  
**873 ft.**

**RIVERSIDE GAS AND ELECTRIC LIGHT CO**  
**3084 E. 10TH STREET**  
**RIVERSIDE, CA 92507**

**EDR MGP 1008407743**  
**N/A**

**Site 1 of 2 in cluster L**

**Relative:**  
**Lower**  
**Actual:**  
**872 ft.**

Manufactured Gas Plants:  
 Alternate Name: EDISON ELECTRIC LIGHT GO-GAS WORKS; SOUTHERN CAL GAS. No additional information available

**L46**  
**North**  
**1/8-1/4**  
**0.165 mi.**  
**873 ft.**

**SOUTHERN CALIFORNIA GAS COMPANY**  
**3084 E 10TH ST**  
**RIVERSIDE, CA 92507**

**RCRA-SQG 1014387393**  
**CAR000209155**

**Site 2 of 2 in cluster L**

**Relative:**  
**Lower**  
**Actual:**  
**872 ft.**

RCRA-SQG:  
 Date form received by agency: 06/24/2010  
 Facility name: SOUTHERN CALIFORNIA GAS COMPANY  
 Facility address: 3084 E 10TH ST  
 RIVERSIDE, CA 92507-4906  
 EPA ID: CAR000209155  
 Mailing address: 6875 CONSOLIDATED WAY  
 SD 1373  
 SAN DIEGO, CA 92121  
 Contact: JAMES T SCRUGGS

Map ID  
Direction  
Distance  
Elevation

MAP FINDINGS

Site

Database(s)

EDR ID Number  
EPA ID Number

**SOUTHERN CALIFORNIA GAS COMPANY (Continued)**

**1014387393**

Contact address: 6875 CONSOLIDATED WAY SD 1373  
SAN DIEGO, CA 92121  
Contact country: US  
Contact telephone: 858-653-3104  
Contact email: JSCRUGGS@SEMPRAUTILITIES.COM  
EPA Region: 09  
Classification: Small Small Quantity Generator  
Description: Handler: generates more than 100 and less than 1000 kg of hazardous waste during any calendar month and accumulates less than 6000 kg of hazardous waste at any time; or generates 100 kg or less of hazardous waste during any calendar month, and accumulates more than 1000 kg of hazardous waste at any time

Owner/Operator Summary:

Owner/operator name: SOUTHERN CALIFORNIA GAS CO  
Owner/operator address: 6875 CONSOLIDATED WAY SD 1373  
SAN DIEGO, CA 92121  
Owner/operator country: US  
Owner/operator telephone: 858-653-3104  
Owner/operator email: Not reported  
Owner/operator fax: Not reported  
Owner/operator extension: Not reported  
Legal status: Private  
Owner/Operator Type: Operator  
Owner/Op start date: 01/27/1980  
Owner/Op end date: Not reported

Owner/operator name: SOUTHERN CALIFORNIA GAS CO  
Owner/operator address: 6875 CONSOLIDATED WAY SD 1373  
SAN DIEGO, CA 92121  
Owner/operator country: US  
Owner/operator telephone: 858-653-3104  
Owner/operator email: Not reported  
Owner/operator fax: Not reported  
Owner/operator extension: Not reported  
Legal status: Private  
Owner/Operator Type: Owner  
Owner/Op start date: 01/27/1980  
Owner/Op end date: Not reported

Handler Activities Summary:

U.S. importer of hazardous waste: No  
Mixed waste (haz. and radioactive): No  
Recycler of hazardous waste: No  
Transporter of hazardous waste: No  
Treater, storer or disposer of HW: No  
Underground injection activity: No  
On-site burner exemption: No  
Furnace exemption: No  
Used oil fuel burner: No  
Used oil processor: No  
User oil refiner: No  
Used oil fuel marketer to burner: No  
Used oil Specification marketer: No  
Used oil transfer facility: No  
Used oil transporter: No

Map ID  
Direction  
Distance  
Elevation

MAP FINDINGS

Site

Database(s)

EDR ID Number  
EPA ID Number

**SOUTHERN CALIFORNIA GAS COMPANY (Continued)**

**1014387393**

Universal Waste Summary:

Waste type: Batteries  
Accumulated waste on-site: Yes  
Generated waste on-site: Not reported

Waste type: Lamps  
Accumulated waste on-site: Yes  
Generated waste on-site: Not reported

Waste type: Pesticides  
Accumulated waste on-site: Yes  
Generated waste on-site: Not reported

Waste type: Thermostats  
Accumulated waste on-site: Yes  
Generated waste on-site: Not reported

- . Waste code: 151
- . Waste name: Asbestos-containing waste
  
- . Waste code: 181
- . Waste name: Other inorganic solid waste
  
- . Waste code: 343
- . Waste name: Unspecified organic liquid mixture
  
- . Waste code: 352
- . Waste name: Other organic solids
  
- . Waste code: 611
- . Waste name: Contaminated soil from site clean-ups
  
- . Waste code: D004
- . Waste name: ARSENIC
  
- . Waste code: D005
- . Waste name: BARIUM
  
- . Waste code: D006
- . Waste name: CADMIUM
  
- . Waste code: D007
- . Waste name: CHROMIUM
  
- . Waste code: D008
- . Waste name: LEAD
  
- . Waste code: D018
- . Waste name: BENZENE

Violation Status: No violations found

Map ID  
Direction  
Distance  
Elevation

MAP FINDINGS

Site

Database(s)

EDR ID Number  
EPA ID Number

**M47**  
**West**  
**1/8-1/4**  
**0.178 mi.**  
**938 ft.**  
**MOBIL BULK PLANT**  
**4526 COMMERCE ST**  
**RIVERSIDE, CA 92501**  
**Site 1 of 3 in cluster M**

**SWEEPS UST**  
**CA FID UST**  
**HIST CORTESE**  
**S101589833**  
**N/A**

**Relative:**  
**Lower**  
**Actual:**  
**877 ft.**

**SWEEPS UST:**  
Status: Active  
Comp Number: 1833  
Number: 1  
Board Of Equalization: Not reported  
Referral Date: 11-17-92  
Action Date: 11-17-92  
Created Date: 08-26-91  
Owner Tank Id: J-392820  
SWRCB Tank Id: 33-000-001833-000001  
Tank Status: A  
Capacity: 500  
Active Date: 11-17-92  
Tank Use: PETROLEUM  
STG: W  
Content: GASOLINE & W  
Number Of Tanks: 1

**CA FID UST:**  
Facility ID: 33000224  
Regulated By: UTNKA  
Regulated ID: Not reported  
Cortese Code: Not reported  
SIC Code: Not reported  
Facility Phone: Not reported  
Mail To: Not reported  
Mailing Address: 3800 W ALAMEDA AVE  
Mailing Address 2: Not reported  
Mailing City,St,Zip: RIVERSIDE 92501  
Contact: Not reported  
Contact Phone: Not reported  
DUNs Number: Not reported  
NPDES Number: Not reported  
EPA ID: Not reported  
Comments: Not reported  
Status: Active

**HIST CORTESE:**  
Region: CORTESE  
Facility County Code: 33  
Reg By: LTNKA  
Reg Id: 083300766T



MAP FINDINGS

Map ID  
Direction  
Distance  
Elevation

Site

Database(s)

EDR ID Number  
EPA ID Number

**M48**      **MOBIL # 04-407 (BULK PLANT)**  
**West**      **4526 COMMERCE ST**  
**1/8-1/4**      **RIVERSIDE, CA 92507**  
**0.178 mi.**  
**938 ft.**      **Site 2 of 3 in cluster M**

**LUST**      **U001576534**  
**HIST UST**      **N/A**  
**HAZNET**

**Relative:**  
**Lower**  
**Actual:**  
**877 ft.**

**LUST:**  
Lead Agency: SANTA ANA RWQCB (REGION 8)  
Case Type: LUST Cleanup Site  
Geo Track: [http://geotracker.waterboards.ca.gov/profile\\_report.asp?global\\_id=T0606500083](http://geotracker.waterboards.ca.gov/profile_report.asp?global_id=T0606500083)  
Global Id: T0606500083  
Latitude: 33.9711213  
Longitude: -117.372198  
Status: Open - Verification Monitoring  
Status Date: 09/15/2017  
Case Worker: NOM  
RB Case Number: 083300766T  
Local Agency: Not reported  
File Location: Regional Board  
Local Case Number: 87710  
Potential Media Affect: Aquifer used for drinking water supply  
Potential Contaminants of Concern: Gasoline  
Site History: ACCORDING TO A JANUARY 4, 2018 EMAIL, MOBILEXON/CONSULTANT HAS REQUESTED THAT STATE BOARD REVIEW CASE FOR SITE CLOSURE. REGIONAL BOARD DENIED SITE CLOSURE AND REQUESTED ADDITIONAL WORK (I.E., DEEPER SCREENED WELL).

**LUST:**  
Global Id: T0606500083  
Contact Type: Regional Board Caseworker  
Contact Name: NANCY OLSON-MARTIN  
Organization Name: SANTA ANA RWQCB (REGION 8)  
Address: 3737 MAIN STREET, SUITE 500  
City: RIVERSIDE  
Email: [nolson-martin@waterboards.ca.gov](mailto:nolson-martin@waterboards.ca.gov)  
Phone Number: Not reported

**LUST:**  
Global Id: T0606500083  
Action Type: RESPONSE  
Date: 07/06/2016  
Action: Email Correspondence

Global Id: T0606500083  
Action Type: RESPONSE  
Date: 07/12/2016  
Action: Email Correspondence

Global Id: T0606500083  
Action Type: RESPONSE  
Date: 10/12/2016  
Action: Monitoring Report - Semi-Annually

Global Id: T0606500083  
Action Type: RESPONSE  
Date: 04/30/2016  
Action: Monitoring Report - Semi-Annually

Global Id: T0606500083

Map ID  
Direction  
Distance  
Elevation

MAP FINDINGS

Site

Database(s)

EDR ID Number  
EPA ID Number

**MOBIL # 04-407 (BULK PLANT) (Continued)**

**U001576534**

Action Type: RESPONSE  
Date: 09/02/2015  
Action: Sensitive Receptor Survey Report

Global Id: T0606500083  
Action Type: ENFORCEMENT  
Date: 09/22/2005  
Action: File review - #RCDEH Upload Site File 5/29/2015

Global Id: T0606500083  
Action Type: RESPONSE  
Date: 01/12/2018  
Action: Email Correspondence

Global Id: T0606500083  
Action Type: RESPONSE  
Date: 05/22/2015  
Action: Email Correspondence

Global Id: T0606500083  
Action Type: RESPONSE  
Date: 02/13/2015  
Action: Well Installation Workplan - Regulator Responded

Global Id: T0606500083  
Action Type: ENFORCEMENT  
Date: 04/20/2007  
Action: Staff Letter

Global Id: T0606500083  
Action Type: ENFORCEMENT  
Date: 12/14/2013  
Action: File review

Global Id: T0606500083  
Action Type: ENFORCEMENT  
Date: 05/07/2014  
Action: Staff Letter

Global Id: T0606500083  
Action Type: RESPONSE  
Date: 10/04/2016  
Action: Email Correspondence

Global Id: T0606500083  
Action Type: ENFORCEMENT  
Date: 03/20/2007  
Action: Verbal Enforcement

Global Id: T0606500083  
Action Type: ENFORCEMENT  
Date: 07/31/2017  
Action: Email Correspondence

Global Id: T0606500083  
Action Type: RESPONSE  
Date: 07/30/2007

Map ID  
Direction  
Distance  
Elevation

MAP FINDINGS

Site

Database(s)

EDR ID Number  
EPA ID Number

**MOBIL # 04-407 (BULK PLANT) (Continued)**

**U001576534**

Action: Monitoring Report - Quarterly

Global Id: T0606500083  
Action Type: RESPONSE  
Date: 08/30/2007  
Action: Well Installation Report

Global Id: T0606500083  
Action Type: RESPONSE  
Date: 01/04/2018  
Action: Email Correspondence

Global Id: T0606500083  
Action Type: ENFORCEMENT  
Date: 06/19/2015  
Action: Staff Letter

Global Id: T0606500083  
Action Type: ENFORCEMENT  
Date: 04/14/2014  
Action: File review

Global Id: T0606500083  
Action Type: RESPONSE  
Date: 01/30/2013  
Action: Request for Closure - Regulator Responded

Global Id: T0606500083  
Action Type: RESPONSE  
Date: 04/15/2014  
Action: Soil and Water Investigation Workplan - Regulator Responded

Global Id: T0606500083  
Action Type: RESPONSE  
Date: 05/03/2017  
Action: Email Correspondence

Global Id: T0606500083  
Action Type: RESPONSE  
Date: 09/30/2015  
Action: Monitoring Report - Semi-Annually

Global Id: T0606500083  
Action Type: RESPONSE  
Date: 11/18/2015  
Action: Soil and Water Investigation Workplan - Regulator Responded

Global Id: T0606500083  
Action Type: RESPONSE  
Date: 08/30/2016  
Action: Other Report / Document - Regulator Responded

Global Id: T0606500083  
Action Type: ENFORCEMENT  
Date: 06/10/2013  
Action: File review

Map ID  
Direction  
Distance  
Elevation

MAP FINDINGS

Site

Database(s)

EDR ID Number  
EPA ID Number

**MOBIL # 04-407 (BULK PLANT) (Continued)**

**U001576534**

Global Id:	T0606500083
Action Type:	RESPONSE
Date:	10/30/2006
Action:	Monitoring Report - Quarterly
Global Id:	T0606500083
Action Type:	RESPONSE
Date:	07/30/2006
Action:	Monitoring Report - Quarterly
Global Id:	T0606500083
Action Type:	RESPONSE
Date:	07/30/2006
Action:	Other Report / Document
Global Id:	T0606500083
Action Type:	RESPONSE
Date:	07/30/2006
Action:	Remedial Progress Report
Global Id:	T0606500083
Action Type:	ENFORCEMENT
Date:	07/01/2006
Action:	File review
Global Id:	T0606500083
Action Type:	RESPONSE
Date:	01/30/2012
Action:	Monitoring Report - Semi-Annually
Global Id:	T0606500083
Action Type:	ENFORCEMENT
Date:	10/15/2015
Action:	Meeting
Global Id:	T0606500083
Action Type:	ENFORCEMENT
Date:	02/17/2010
Action:	Technical Correspondence / Assistance / Other
Global Id:	T0606500083
Action Type:	RESPONSE
Date:	05/20/2015
Action:	Email Correspondence
Global Id:	T0606500083
Action Type:	RESPONSE
Date:	07/31/2017
Action:	Monitoring Report - Semi-Annually - Regulator Responded
Global Id:	T0606500083
Action Type:	RESPONSE
Date:	09/07/2017
Action:	Request for Closure - Regulator Responded
Global Id:	T0606500083
Action Type:	REMEDIATION

Map ID  
Direction  
Distance  
Elevation

MAP FINDINGS

Site

Database(s)

EDR ID Number  
EPA ID Number

**MOBIL # 04-407 (BULK PLANT) (Continued)**

**U001576534**

Date: 01/01/1991  
Action: Dual Phase Extraction

Global Id: T0606500083  
Action Type: ENFORCEMENT  
Date: 06/23/2016  
Action: Meeting

Global Id: T0606500083  
Action Type: RESPONSE  
Date: 05/17/2016  
Action: Request for Closure - Regulator Responded

Global Id: T0606500083  
Action Type: ENFORCEMENT  
Date: 01/01/2013  
Action: Staff Letter

Global Id: T0606500083  
Action Type: RESPONSE  
Date: 01/30/2011  
Action: Monitoring Report - Semi-Annually

Global Id: T0606500083  
Action Type: Other  
Date: 11/17/1987  
Action: Leak Reported

Global Id: T0606500083  
Action Type: RESPONSE  
Date: 01/24/2017  
Action: Email Correspondence

Global Id: T0606500083  
Action Type: RESPONSE  
Date: 03/08/2017  
Action: Email Correspondence

Global Id: T0606500083  
Action Type: Other  
Date: 11/17/1987  
Action: Leak Stopped

Global Id: T0606500083  
Action Type: RESPONSE  
Date: 01/20/2016  
Action: Monitoring Report - Other

Global Id: T0606500083  
Action Type: RESPONSE  
Date: 01/30/2015  
Action: Monitoring Report - Semi-Annually

Global Id: T0606500083  
Action Type: RESPONSE  
Date: 03/07/2017  
Action: Email Correspondence

Map ID  
Direction  
Distance  
Elevation

MAP FINDINGS

Site

Database(s)

EDR ID Number  
EPA ID Number

**MOBIL # 04-407 (BULK PLANT) (Continued)**

**U001576534**

Global Id:	T0606500083
Action Type:	RESPONSE
Date:	01/29/2016
Action:	Sensitive Receptor Survey Report
Global Id:	T0606500083
Action Type:	ENFORCEMENT
Date:	07/28/2009
Action:	Staff Letter
Global Id:	T0606500083
Action Type:	REMEDIATION
Date:	01/30/1988
Action:	Free Product Removal
Global Id:	T0606500083
Action Type:	ENFORCEMENT
Date:	02/13/2013
Action:	Staff Letter
Global Id:	T0606500083
Action Type:	ENFORCEMENT
Date:	04/03/2015
Action:	Staff Letter
Global Id:	T0606500083
Action Type:	ENFORCEMENT
Date:	11/14/2014
Action:	Meeting
Global Id:	T0606500083
Action Type:	RESPONSE
Date:	10/14/2005
Action:	Monitoring Report - Quarterly
Global Id:	T0606500083
Action Type:	RESPONSE
Date:	09/20/2016
Action:	Email Correspondence
Global Id:	T0606500083
Action Type:	ENFORCEMENT
Date:	09/22/2005
Action:	* Referral to Regional Board or Another State Agency
Global Id:	T0606500083
Action Type:	ENFORCEMENT
Date:	10/25/2005
Action:	* No Action
Global Id:	T0606500083
Action Type:	Other
Date:	08/21/1987
Action:	Leak Discovery
Global Id:	T0606500083
Action Type:	RESPONSE

Map ID  
Direction  
Distance  
Elevation

MAP FINDINGS

Site

Database(s)

EDR ID Number  
EPA ID Number

**MOBIL # 04-407 (BULK PLANT) (Continued)**

**U001576534**

Date: 07/30/2010  
Action: Monitoring Report - Semi-Annually

Global Id: T0606500083  
Action Type: RESPONSE  
Date: 07/30/2007  
Action: Remedial Progress Report

Global Id: T0606500083  
Action Type: ENFORCEMENT  
Date: 02/11/2009  
Action: Meeting

Global Id: T0606500083  
Action Type: RESPONSE  
Date: 06/24/2016  
Action: Other Workplan - Regulator Responded

Global Id: T0606500083  
Action Type: RESPONSE  
Date: 07/30/2011  
Action: Monitoring Report - Semi-Annually

Global Id: T0606500083  
Action Type: RESPONSE  
Date: 03/15/2017  
Action: Email Correspondence

Global Id: T0606500083  
Action Type: RESPONSE  
Date: 09/01/2016  
Action: Email Correspondence

Global Id: T0606500083  
Action Type: RESPONSE  
Date: 07/12/2016  
Action: Email Correspondence

Global Id: T0606500083  
Action Type: ENFORCEMENT  
Date: 01/26/2016  
Action: Email Correspondence

Global Id: T0606500083  
Action Type: RESPONSE  
Date: 07/13/2017  
Action: Email Correspondence

Global Id: T0606500083  
Action Type: RESPONSE  
Date: 07/13/2017  
Action: Monitoring Report - Semi-Annually

Global Id: T0606500083  
Action Type: RESPONSE  
Date: 10/30/2006  
Action: Monitoring Report - Quarterly

Map ID  
Direction  
Distance  
Elevation

MAP FINDINGS

Site

Database(s)

EDR ID Number  
EPA ID Number

**MOBIL # 04-407 (BULK PLANT) (Continued)**

**U001576534**

Global Id: T0606500083  
Action Type: RESPONSE  
Date: 10/30/2006  
Action: Other Report / Document

Global Id: T0606500083  
Action Type: RESPONSE  
Date: 10/30/2006  
Action: Remedial Progress Report

Global Id: T0606500083  
Action Type: RESPONSE  
Date: 07/30/2006  
Action: Monitoring Report - Quarterly

Global Id: T0606500083  
Action Type: RESPONSE  
Date: 07/30/2006  
Action: Remedial Progress Report

Global Id: T0606500083  
Action Type: RESPONSE  
Date: 07/30/2006  
Action: Other Report / Document

Global Id: T0606500083  
Action Type: ENFORCEMENT  
Date: 09/25/2008  
Action: File review

Global Id: T0606500083  
Action Type: RESPONSE  
Date: 10/30/2017  
Action: Other Workplan - Regulator Responded

Global Id: T0606500083  
Action Type: RESPONSE  
Date: 01/03/2018  
Action: Email Correspondence

**LUST:**

Global Id: T0606500083  
Status: Open - Case Begin Date  
Status Date: 08/21/1987

Global Id: T0606500083  
Status: Open - Site Assessment  
Status Date: 08/21/1987

Global Id: T0606500083  
Status: Open - Site Assessment  
Status Date: 12/01/1987

Global Id: T0606500083  
Status: Open - Site Assessment  
Status Date: 03/16/1988



Map ID  
Direction  
Distance  
Elevation

MAP FINDINGS

Site

Database(s)

EDR ID Number  
EPA ID Number

**MOBIL # 04-407 (BULK PLANT) (Continued)**

**U001576534**

Global Id: T0606500083  
Status: Open - Remediation  
Status Date: 09/12/1989

Global Id: T0606500083  
Status: Open - Remediation  
Status Date: 09/13/1989

Global Id: T0606500083  
Status: Open - Remediation  
Status Date: 07/13/2006

Global Id: T0606500083  
Status: Open - Remediation  
Status Date: 07/15/2006

Global Id: T0606500083  
Status: Open - Remediation  
Status Date: 10/12/2006

Global Id: T0606500083  
Status: Open - Remediation  
Status Date: 07/15/2007

Global Id: T0606500083  
Status: Open - Eligible for Closure  
Status Date: 09/15/2016

Global Id: T0606500083  
Status: Open - Verification Monitoring  
Status Date: 09/15/2017

**RIVERSIDE CO. LUST:**

Region: RIVERSIDE  
Facility ID: 87710  
Employee: Boltinghous-LOP  
Site Closed: Referred to Water Board  
Case Type: Drinking Water Aquifer affected  
Facility Status: 0  
Casetype Decode: An Aquifer used for Drinking Water supply has been contaminated.  
Fstatus Decode: Not reported

**HIST UST:**

File Number: 0001F7F9  
URL: <http://geotracker.waterboards.ca.gov/ustpdfs/pdf/0001F7F9.pdf>  
Region: STATE  
Facility ID: 00000039264  
Facility Type: Other  
Other Type: BULK PETRO. STORAGE  
Contact Name: DAVE GASH  
Telephone: 7146827933  
Owner Name: MOBIL OIL CORPORATION  
Owner Address: 612 SO. FLOWER ST.  
Owner City,St,Zip: LOS ANGELES, CA 90017  
Total Tanks: 0001

Map ID  
Direction  
Distance  
Elevation

MAP FINDINGS

Site

Database(s)

EDR ID Number  
EPA ID Number

**MOBIL # 04-407 (BULK PLANT) (Continued)**

**U001576534**

Tank Num: 001  
Container Num: 1  
Year Installed: Not reported  
Tank Capacity: 00005000  
Tank Used for: PRODUCT  
Type of Fuel: UNLEADED  
Container Construction Thickness: Not reported  
Leak Detection: Stock Inventor

[Click here for Geo Tracker PDF:](#)

**HAZNET:**

envid: U001576534  
Year: 2015  
GEPaid: CAL000074663  
Contact: DONNA HYMES  
Telephone: 6104308151  
Mailing Name: Not reported  
Mailing Address: 800 E WASHINGTON ST  
Mailing City,St,Zip: WEST CHESTER, PA 193804542  
Gen County: Riverside  
TSD EPA ID: NVT330010000  
TSD County: 99  
Waste Category: Other organic solids  
Disposal Method: Landfill Or Surface Impoundment That Will Be Closed As Landfill( To Include On-Site Treatment And/Or Stabilization)  
Tons: 0.025  
Cat Decode: Not reported  
Method Decode: Not reported  
Facility County: Riverside

envid: U001576534  
Year: 2015  
GEPaid: CAL000074663  
Contact: DONNA HYMES  
Telephone: 6104308151  
Mailing Name: Not reported  
Mailing Address: 800 E WASHINGTON ST  
Mailing City,St,Zip: WEST CHESTER, PA 193804542  
Gen County: Riverside  
TSD EPA ID: CAT080013352  
TSD County: Los Angeles  
Waste Category: Aqueous solution with total organic residues 10 percent or more  
Disposal Method: Other Recovery Of Reclamation For Reuse Including Acid Regeneration, Organics Recovery Ect  
Tons: 0.28773  
Cat Decode: Not reported  
Method Decode: Not reported  
Facility County: Riverside

envid: U001576534  
Year: 2011  
GEPaid: CAL000074663  
Contact: D HYMES EXXONMOBIL HAZ WSTE CO  
Telephone: 6104308151  
Mailing Name: Not reported  
Mailing Address: 800 E WASHINGTON ST

Map ID  
Direction  
Distance  
Elevation

MAP FINDINGS

Site

Database(s)

EDR ID Number  
EPA ID Number

**MOBIL # 04-407 (BULK PLANT) (Continued)**

**U001576534**

Mailing City,St,Zip: WEST CHESTER, PA 193800000  
Gen County: Not reported  
TSD EPA ID: CAD028409019  
TSD County: Not reported  
Waste Category: Off-specification, aged or surplus organics  
Disposal Method: Fuel Blending Prior To Energy Recovery At Another Site  
Tons: 0.0165  
Cat Decode: Not reported  
Method Decode: Not reported  
Facility County: Riverside

envid: U001576534  
Year: 2011  
GEPaid: CAL000074663  
Contact: D HYMES EXXONMOBIL HAZ WSTE CO  
Telephone: 6104308151  
Mailing Name: Not reported  
Mailing Address: 800 E WASHINGTON ST  
Mailing City,St,Zip: WEST CHESTER, PA 193800000  
Gen County: Not reported  
TSD EPA ID: CAD028409019  
TSD County: Not reported  
Waste Category: Off-specification, aged or surplus organics  
Disposal Method: Fuel Blending Prior To Energy Recovery At Another Site  
Tons: 0.0165  
Cat Decode: Not reported  
Method Decode: Not reported  
Facility County: Riverside

envid: U001576534  
Year: 2009  
GEPaid: CAL000074663  
Contact: ASHLEY FORBES  
Telephone: 5124516334  
Mailing Name: Not reported  
Mailing Address: PO BOX 142667  
Mailing City,St,Zip: AUSTIN, TX 787142667  
Gen County: Not reported  
TSD EPA ID: CAD028409019  
TSD County: Not reported  
Waste Category: Aqueous solution with total organic residues 10 percent or more  
Disposal Method: Storage, Bulking, And/Or Transfer Off Site--No Treatment/Reovery (H010-H129) Or (H131-H135)  
Tons: 0.2085  
Cat Decode: Not reported  
Method Decode: Not reported  
Facility County: Riverside

[Click this hyperlink](#) while viewing on your computer to access  
1 additional CA\_HAZNET: record(s) in the EDR Site Report.

Map ID  
 Direction  
 Distance  
 Elevation

MAP FINDINGS

Site

Database(s)

EDR ID Number  
 EPA ID Number

**M49**  
**West**  
**1/8-1/4**  
**0.178 mi.**  
**938 ft.**

**MOBIL BULK PLANT # 04-407**  
**4526 COMMERCE ST**  
**RIVERSIDE, CA 92507**  
**Site 3 of 3 in cluster M**

**LUST** **S105692134**  
**N/A**

**Relative:**  
**Lower**

LUST REG 8:

**Actual:**  
**877 ft.**

Region:	8
County:	Riverside
Regional Board:	Santa Ana Region
Facility Status:	Remedial action (cleanup) Underway
Case Number:	083300766T
Local Case Num:	87710
Case Type:	Aquifer affected
Substance:	Gasoline
Qty Leaked:	Not reported
Abate Method:	EDGT
Cross Street:	PLEASANT
Enf Type:	Not reported
Funding:	State Funds
How Discovered:	Subsurface Monitoring
How Stopped:	Not reported
Leak Cause:	Overfill
Leak Source:	UNK
Global ID:	T0606500083
How Stopped Date:	Not reported
Enter Date:	3/16/1988
Date Confirmation of Leak Began:	12/1/1987
Date Preliminary Assessment Began:	Not reported
Discover Date:	8/21/1987
Enforcement Date:	Not reported
Close Date:	Not reported
Date Prelim Assessment Workplan Submitted:	8/21/1987
Date Pollution Characterization Began:	3/16/1988
Date Remediation Plan Submitted:	9/12/1989
Date Remedial Action Underway:	1/1/1965
Date Post Remedial Action Monitoring:	Not reported
Enter Date:	3/16/1988
GW Qualifies:	=
Soil Qualifies:	ND
Operator:	Not reported
Facility Contact:	Not reported
Interim:	Not reported
Oversite Program:	LUST
Latitude:	33.9711213
Longitude:	-117.372198
MTBE Date:	2/19/1996
Max MTBE GW:	1300
MTBE Concentration:	1
Max MTBE Soil:	5
MTBE Fuel:	1
MTBE Tested:	MTBE Detected. Site tested for MTBE & MTBE detected
MTBE Class:	B
Staff:	RS
Staff Initials:	UNK
Lead Agency:	Local Agency
Local Agency:	33000L
Hydr Basin #:	UPPER SANTA ANA VALL
Beneficial:	Not reported

Map ID  
Direction  
Distance  
Elevation

MAP FINDINGS

Site

Database(s)

EDR ID Number  
EPA ID Number

**MOBIL BULK PLANT # 04-407 (Continued)**

**S105692134**

Priority: Not reported  
Cleanup Fund Id: Not reported  
Work Suspended: Not reported  
Summary: FREE PRODUCT (MAX. 5.1'). SYSTEM DEACTIVATED-NO LONGER EFFECTIVE. THEY ARE PRESENTLY CONDUCTING QUARTERLY MONITORING

**N50  
WSW  
1/8-1/4  
0.190 mi.  
1002 ft.**

**CENTRE BRANDS  
3038 PLEASANT ST  
RIVERSIDE, CA 92507**

**HIST UST 1000419625  
RCRA NonGen / NLR CAD981631211**

**Site 1 of 4 in cluster N**

**Relative:  
Lower  
Actual:  
882 ft.**

HIST UST:  
File Number: Not reported  
URL: Not reported  
Region: STATE  
Facility ID: 00000067053  
Facility Type: Other  
Other Type: FOOD MGF.  
Contact Name: Not reported  
Telephone: 7143696147  
Owner Name: INTERNATIONAL MULTIFOODS CORPO  
Owner Address: MULTIFOODS TOWER  
Owner City,St,Zip: MINNEAPOLIS, MN 55402  
Total Tanks: 0003  
  
Tank Num: 001  
Container Num: 1  
Year Installed: 1967  
Tank Capacity: 00010000  
Tank Used for: WASTE  
Type of Fuel: 2  
Container Construction Thickness: X  
Leak Detection: Stock Inventor  
  
Tank Num: 002  
Container Num: 2  
Year Installed: 1967  
Tank Capacity: 00004800  
Tank Used for: PRODUCT  
Type of Fuel: Not reported  
Container Construction Thickness: Not reported  
Leak Detection: Stock Inventor  
  
Tank Num: 003  
Container Num: 3  
Year Installed: 1967  
Tank Capacity: 00010000  
Tank Used for: PRODUCT  
Type of Fuel: Not reported  
Container Construction Thickness: Not reported  
Leak Detection: Stock Inventor

RCRA NonGen / NLR:  
Date form received by agency: 02/09/1986  
Facility name: CENTRE BRANDS  
Facility address: 3038 PLEASANT ST

Map ID  
Direction  
Distance  
Elevation

MAP FINDINGS

Site

Database(s)

EDR ID Number  
EPA ID Number

**CENTRE BRANDS (Continued)**

**1000419625**

RIVERSIDE, CA 92507  
EPA ID: CAD981631211  
Mailing address: PLEASANT ST  
RIVERSIDE, CA 92507  
Contact: ENVIRONMENTAL MANAGER  
Contact address: 3038 PLEASANT ST  
RIVERSIDE, CA 92507  
Contact country: US  
Contact telephone: 714-782-7926  
Contact email: Not reported  
EPA Region: 09  
Classification: Non-Generator  
Description: Handler: Non-Generators do not presently generate hazardous waste

**Owner/Operator Summary:**

Owner/operator name: INTERNATIONAL MULTI  
Owner/operator address: NOT REQUIRED  
NOT REQUIRED, ME 99999  
Owner/operator country: Not reported  
Owner/operator telephone: 415-555-1212  
Owner/operator email: Not reported  
Owner/operator fax: Not reported  
Owner/operator extension: Not reported  
Legal status: Private  
Owner/Operator Type: Owner  
Owner/Op start date: Not reported  
Owner/Op end date: Not reported

Owner/operator name: NOT REQUIRED  
Owner/operator address: NOT REQUIRED  
NOT REQUIRED, ME 99999  
Owner/operator country: Not reported  
Owner/operator telephone: 415-555-1212  
Owner/operator email: Not reported  
Owner/operator fax: Not reported  
Owner/operator extension: Not reported  
Legal status: Private  
Owner/Operator Type: Operator  
Owner/Op start date: Not reported  
Owner/Op end date: Not reported

**Handler Activities Summary:**

U.S. importer of hazardous waste: No  
Mixed waste (haz. and radioactive): No  
Recycler of hazardous waste: No  
Transporter of hazardous waste: No  
Treater, storer or disposer of HW: No  
Underground injection activity: No  
On-site burner exemption: No  
Furnace exemption: No  
Used oil fuel burner: No  
Used oil processor: No  
User oil refiner: No  
Used oil fuel marketer to burner: No  
Used oil Specification marketer: No  
Used oil transfer facility: No

Map ID  
 Direction  
 Distance  
 Elevation

MAP FINDINGS

Site

Database(s)

EDR ID Number  
 EPA ID Number

**CENTRE BRANDS (Continued)**

1000419625

Used oil transporter: No  
 Violation Status: No violations found

**N51**  
**WSW**  
**1/8-1/4**  
**0.190 mi.**  
**1002 ft.**

**DOSKOCIL SPECIALTY BRANDS COMPANY**  
**3038 PLEASANT ST**  
**RIVERSIDE, CA 92507**  
**Site 2 of 4 in cluster N**

**SWEEPS UST**  
**CA FID UST**  
**EMI**

1000419622  
 N/A

**Relative:**  
**Lower**  
**Actual:**  
**882 ft.**

**SWEEPS UST:**  
 Status: Active  
 Comp Number: 67053  
 Number: 1  
 Board Of Equalization: 44-018499  
 Referral Date: 09-09-91  
 Action Date: 09-09-91  
 Created Date: 02-29-88  
 Owner Tank Id: 001619  
 SWRCB Tank Id: 33-000-067053-000001  
 Tank Status: A  
 Capacity: 10000  
 Active Date: 09-09-91  
 Tank Use: M.V. FUEL  
 STG: P  
 Content: LEADED  
 Number Of Tanks: 2

Status: Active  
 Comp Number: 67053  
 Number: 1  
 Board Of Equalization: 44-018499  
 Referral Date: 09-09-91  
 Action Date: 09-09-91  
 Created Date: 02-29-88  
 Owner Tank Id: 001619  
 SWRCB Tank Id: 33-000-067053-000002  
 Tank Status: A  
 Capacity: 1000  
 Active Date: 09-09-91  
 Tank Use: UNKNOWN  
 STG: P  
 Content: Not reported  
 Number Of Tanks: Not reported

**CA FID UST:**  
 Facility ID: 33000762  
 Regulated By: UTNKA  
 Regulated ID: 00067053  
 Cortese Code: Not reported  
 SIC Code: Not reported  
 Facility Phone: 7143696147  
 Mail To: Not reported  
 Mailing Address: 3038 PLEASANT ST  
 Mailing Address 2: Not reported  
 Mailing City, St, Zip: RIVERSIDE 92507  
 Contact: Not reported  
 Contact Phone: Not reported

Map ID  
Direction  
Distance  
Elevation

MAP FINDINGS

Site

Database(s)

EDR ID Number  
EPA ID Number

**DOSKOCIL SPECIALTY BRANDS COMPANY (Continued)**

**1000419622**

DUNs Number: Not reported  
NPDES Number: Not reported  
EPA ID: Not reported  
Comments: Not reported  
Status: Active

**EMI:**

Year: 1987  
County Code: 33  
Air Basin: SC  
Facility ID: 51438  
Air District Name: SC  
SIC Code: 2099  
Air District Name: SOUTH COAST AQMD  
Community Health Air Pollution Info System: Not reported  
Consolidated Emission Reporting Rule: Not reported  
Total Organic Hydrocarbon Gases Tons/Yr: 0  
Reactive Organic Gases Tons/Yr: 0  
Carbon Monoxide Emissions Tons/Yr: 0  
NOX - Oxides of Nitrogen Tons/Yr: 0  
SOX - Oxides of Sulphur Tons/Yr: 0  
Particulate Matter Tons/Yr: 2  
Part. Matter 10 Micrometers and Smlr Tons/Yr:1

Year: 1990  
County Code: 33  
Air Basin: SC  
Facility ID: 51438  
Air District Name: SC  
SIC Code: 2099  
Air District Name: SOUTH COAST AQMD  
Community Health Air Pollution Info System: Not reported  
Consolidated Emission Reporting Rule: Not reported  
Total Organic Hydrocarbon Gases Tons/Yr: 1  
Reactive Organic Gases Tons/Yr: 0  
Carbon Monoxide Emissions Tons/Yr: 3  
NOX - Oxides of Nitrogen Tons/Yr: 11  
SOX - Oxides of Sulphur Tons/Yr: 0  
Particulate Matter Tons/Yr: 1  
Part. Matter 10 Micrometers and Smlr Tons/Yr:1

Year: 1993  
County Code: 33  
Air Basin: SC  
Facility ID: 51438  
Air District Name: SC  
SIC Code: 2099  
Air District Name: SOUTH COAST AQMD  
Community Health Air Pollution Info System: Not reported  
Consolidated Emission Reporting Rule: Not reported  
Total Organic Hydrocarbon Gases Tons/Yr: 16  
Reactive Organic Gases Tons/Yr: 14  
Carbon Monoxide Emissions Tons/Yr: 1  
NOX - Oxides of Nitrogen Tons/Yr: 3  
SOX - Oxides of Sulphur Tons/Yr: 0  
Particulate Matter Tons/Yr: 0  
Part. Matter 10 Micrometers and Smlr Tons/Yr:0



Map ID  
Direction  
Distance  
Elevation

MAP FINDINGS

Site

Database(s)

EDR ID Number  
EPA ID Number

**DOSKOCIL SPECIALTY BRANDS COMPANY (Continued)**

**1000419622**

Year: 1995  
County Code: 33  
Air Basin: SC  
Facility ID: 51438  
Air District Name: SC  
SIC Code: 2099  
Air District Name: SOUTH COAST AQMD  
Community Health Air Pollution Info System: Not reported  
Consolidated Emission Reporting Rule: Not reported  
Total Organic Hydrocarbon Gases Tons/Yr: 16  
Reactive Organic Gases Tons/Yr: 14  
Carbon Monoxide Emissions Tons/Yr: 1  
NOX - Oxides of Nitrogen Tons/Yr: 3  
SOX - Oxides of Sulphur Tons/Yr: 0  
Particulate Matter Tons/Yr: 0  
Part. Matter 10 Micrometers and Smlr Tons/Yr:0

Year: 1996  
County Code: 33  
Air Basin: SC  
Facility ID: 103618  
Air District Name: SC  
SIC Code: 5142  
Air District Name: SOUTH COAST AQMD  
Community Health Air Pollution Info System: Not reported  
Consolidated Emission Reporting Rule: Not reported  
Total Organic Hydrocarbon Gases Tons/Yr: 1  
Reactive Organic Gases Tons/Yr: 0  
Carbon Monoxide Emissions Tons/Yr: 0  
NOX - Oxides of Nitrogen Tons/Yr: 1  
SOX - Oxides of Sulphur Tons/Yr: 0  
Particulate Matter Tons/Yr: 0  
Part. Matter 10 Micrometers and Smlr Tons/Yr:0

Year: 2001  
County Code: 33  
Air Basin: SC  
Facility ID: 103618  
Air District Name: SC  
SIC Code: 5142  
Air District Name: SOUTH COAST AQMD  
Community Health Air Pollution Info System: Y  
Consolidated Emission Reporting Rule: Not reported  
Total Organic Hydrocarbon Gases Tons/Yr: 1  
Reactive Organic Gases Tons/Yr: 0  
Carbon Monoxide Emissions Tons/Yr: 0  
NOX - Oxides of Nitrogen Tons/Yr: 1  
SOX - Oxides of Sulphur Tons/Yr: 0  
Particulate Matter Tons/Yr: 14  
Part. Matter 10 Micrometers and Smlr Tons/Yr:14

Map ID  
Direction  
Distance  
Elevation

MAP FINDINGS

Site

Database(s)

EDR ID Number  
EPA ID Number

**N52**  
**WSW**  
**1/8-1/4**  
**0.190 mi.**  
**1002 ft.**

**CENTRE BRANDS INC**  
**3038 PLEASANT STREET**  
**RIVERSIDE, CA 92507**

**HIST UST** **S113747603**  
**EMI** **N/A**

**Site 3 of 4 in cluster N**

**Relative:**  
**Lower**

HIST UST:

**Actual:**  
**882 ft.**

File Number: 0001F718  
URL: <http://geotracker.waterboards.ca.gov/ustpdfs/pdf/0001F718.pdf>  
Region: Not reported  
Facility ID: Not reported  
Facility Type: Not reported  
Other Type: Not reported  
Contact Name: Not reported  
Telephone: Not reported  
Owner Name: Not reported  
Owner Address: Not reported  
Owner City,St,Zip: Not reported  
Total Tanks: Not reported  
  
Tank Num: Not reported  
Container Num: Not reported  
Year Installed: Not reported  
Tank Capacity: Not reported  
Tank Used for: Not reported  
Type of Fuel: Not reported  
Container Construction Thickness: Not reported  
Leak Detection: Not reported

Click here for Geo Tracker PDF:

EMI:

Year: 2009  
County Code: 33  
Air Basin: SC  
Facility ID: 158950  
Air District Name: SC  
SIC Code: 5142  
Air District Name: SOUTH COAST AQMD  
Community Health Air Pollution Info System: Not reported  
Consolidated Emission Reporting Rule: Not reported  
Total Organic Hydrocarbon Gases Tons/Yr: 1.14326148405629  
Reactive Organic Gases Tons/Yr: 0.7359  
Carbon Monoxide Emissions Tons/Yr: 1.22  
NOX - Oxides of Nitrogen Tons/Yr: 1.22  
SOX - Oxides of Sulphur Tons/Yr: 0.010265  
Particulate Matter Tons/Yr: 0.46031  
Part. Matter 10 Micrometers and Smlr Tons/Yr: 0.21739449999999999

Year: 2010  
County Code: 33  
Air Basin: SC  
Facility ID: 158950  
Air District Name: SC  
SIC Code: 5411  
Air District Name: SOUTH COAST AQMD  
Community Health Air Pollution Info System: Not reported  
Consolidated Emission Reporting Rule: Not reported  
Total Organic Hydrocarbon Gases Tons/Yr: 0.77036112558065895

Map ID  
Direction  
Distance  
Elevation

MAP FINDINGS

Site

Database(s)

EDR ID Number  
EPA ID Number

**CENTRE BRANDS INC (Continued)**

**S113747603**

Reactive Organic Gases Tons/Yr: 0.4991300000000002  
Carbon Monoxide Emissions Tons/Yr: 0.7641400000000004  
NOX - Oxides of Nitrogen Tons/Yr: 0.65847  
SOX - Oxides of Sulphur Tons/Yr: 0.006149  
Particulate Matter Tons/Yr: 0.22233  
Part. Matter 10 Micrometers and Smllr Tons/Yr:0.1479455000000001

Year: 2011  
County Code: 33  
Air Basin: SC  
Facility ID: 158950  
Air District Name: SC  
SIC Code: 5411  
Air District Name: SOUTH COAST AQMD  
Community Health Air Pollution Info System: Not reported  
Consolidated Emission Reporting Rule: Not reported  
Total Organic Hydrocarbon Gases Tons/Yr: 1.1261137068  
Reactive Organic Gases Tons/Yr: 0.73304  
Carbon Monoxide Emissions Tons/Yr: 0.87041  
NOX - Oxides of Nitrogen Tons/Yr: 0.85046  
SOX - Oxides of Sulphur Tons/Yr: 0.00733  
Particulate Matter Tons/Yr: 0.30984  
Part. Matter 10 Micrometers and Smllr Tons/Yr:0.1980595

Year: 2012  
County Code: 33  
Air Basin: SC  
Facility ID: 158950  
Air District Name: SC  
SIC Code: 9999  
Air District Name: SOUTH COAST AQMD  
Community Health Air Pollution Info System: Not reported  
Consolidated Emission Reporting Rule: Not reported  
Total Organic Hydrocarbon Gases Tons/Yr: 0.42809405627  
Reactive Organic Gases Tons/Yr: 0.27309  
Carbon Monoxide Emissions Tons/Yr: 0.52783  
NOX - Oxides of Nitrogen Tons/Yr: 0.41548  
SOX - Oxides of Sulphur Tons/Yr: 0.004133  
Particulate Matter Tons/Yr: 0.12905  
Part. Matter 10 Micrometers and Smllr Tons/Yr:0.089536

**N53  
WSW  
1/8-1/4  
0.190 mi.  
1002 ft.**

**SPECIALTY BRANDS CO  
3038 PLEASANT ST  
RIVERSIDE, CA 92507  
Site 4 of 4 in cluster N**

**UST U003644351  
N/A**

**Relative:  
Lower  
Actual:  
882 ft.**

UST:  
Facility ID: 717  
Permitting Agency: RIVERSIDE COUNTY  
Latitude: 33.971222  
Longitude: -117.371075

Map ID  
Direction  
Distance  
Elevation

MAP FINDINGS

Site

Database(s)

EDR ID Number  
EPA ID Number

54  
NW  
1/8-1/4  
0.215 mi.  
1133 ft.

LA DIST ENG CON PROJ OF  
RIVERSIDE, CA

ENVIROSTOR S109548246  
N/A

Relative:  
Lower  
Actual:  
862 ft.

ENVIROSTOR:  
Facility ID: 80000286  
Status: Inactive - Needs Evaluation  
Status Date: 07/01/2005  
Site Code: Not reported  
Site Type: Military Evaluation  
Site Type Detailed: FUDS  
Acres: Not reported  
NPL: NO  
Regulatory Agencies: SMBRP  
Lead Agency: SMBRP  
Program Manager: Not reported  
Supervisor: Douglas Bautista  
Division Branch: Cleanup Cypress  
Assembly: 61  
Senate: 31  
Special Program: Not reported  
Restricted Use: NO  
Site Mgmt Req: NONE SPECIFIED  
Funding: DERA  
Latitude: 33.975  
Longitude: -117.3722  
APN: NONE SPECIFIED  
Past Use: NONE SPECIFIED  
Potential COC: NONE SPECIFIED  
Confirmed COC: NONE SPECIFIED  
Potential Description: NONE SPECIFIED  
Alias Name: CA99799F548500  
Alias Type: Federal Facility ID  
Alias Name: J09CA0426  
Alias Type: INPR  
Alias Name: 80000286  
Alias Type: Envirostor ID Number

Completed Info:  
Completed Area Name: Not reported  
Completed Sub Area Name: Not reported  
Completed Document Type: Not reported  
Completed Date: Not reported  
Comments: Not reported  
  
Future Area Name: Not reported  
Future Sub Area Name: Not reported  
Future Document Type: Not reported  
Future Due Date: Not reported  
Schedule Area Name: Not reported  
Schedule Sub Area Name: Not reported  
Schedule Document Type: Not reported  
Schedule Due Date: Not reported  
Schedule Revised Date: Not reported

Map ID  
Direction  
Distance  
Elevation

MAP FINDINGS

Site

Database(s)

EDR ID Number  
EPA ID Number

**O55** TOTALPLAN INC  
**NNW** 3131 10TH STREET  
**1/8-1/4** RIVERSIDE, CA 92507  
**0.215 mi.**  
**1135 ft.** Site 1 of 2 in cluster O

**HIST UST** U001576550  
N/A

**Relative:**  
**Lower**  
**Actual:**  
**872 ft.**

HIST UST:  
File Number: 0001F817  
URL: <http://geotracker.waterboards.ca.gov/ustpdfs/pdf/0001F817.pdf>  
Region: STATE  
Facility ID: 00000037058  
Facility Type: Other  
Other Type: COMPANY VEHICLES  
Contact Name: W.SCHY/D. FOSDICK/S. BOOSTROM  
Telephone: 7147879000  
Owner Name: MR. & MRS. SCHY MR. & MRS. D.  
Owner Address: 3131 10TH STREET  
Owner City,St,Zip: RIVERSIDE, CA 92507  
Total Tanks: 0002  
  
Tank Num: 001  
Container Num: #1  
Year Installed: Not reported  
Tank Capacity: 00001000  
Tank Used for: PRODUCT  
Type of Fuel: UNLEADED  
Container Construction Thickness: Not reported  
Leak Detection: Visual  
  
Tank Num: 002  
Container Num: #2  
Year Installed: Not reported  
Tank Capacity: 00000550  
Tank Used for: PRODUCT  
Type of Fuel: UNLEADED  
Container Construction Thickness: Not reported  
Leak Detection: Visual

[Click here for Geo Tracker PDF:](#)

**O56** TOTALPLAN INC  
**NNW** 3131 TENTH ST  
**1/8-1/4** RIVERSIDE, CA 92507  
**0.215 mi.**  
**1135 ft.** Site 2 of 2 in cluster O

**SWEEPS UST** S101619609  
**CA FID UST** N/A

**Relative:**  
**Lower**  
**Actual:**  
**872 ft.**

SWEEPS UST:  
Status: Active  
Comp Number: 37058  
Number: 1  
Board Of Equalization: 44-018214  
Referral Date: 07-05-90  
Action Date: 07-05-90  
Created Date: 02-29-88  
Owner Tank Id: 001050  
SWRCB Tank Id: 33-000-037058-000001  
Tank Status: A  
Capacity: 1000  
Active Date: 07-05-90  
Tank Use: M.V. FUEL

Map ID  
Direction  
Distance  
Elevation

MAP FINDINGS

Site

Database(s)

EDR ID Number  
EPA ID Number

**TOTALPLAN INC (Continued)**

**S101619609**

STG: P  
Content: REG UNLEADED  
Number Of Tanks: 2  
  
Status: Active  
Comp Number: 37058  
Number: 1  
Board Of Equalization: 44-018214  
Referral Date: 07-05-90  
Action Date: 07-05-90  
Created Date: 02-29-88  
Owner Tank Id: 001050  
SWRCB Tank Id: 33-000-037058-000002  
Tank Status: A  
Capacity: 550  
Active Date: 07-05-90  
Tank Use: M.V. FUEL  
STG: P  
Content: REG UNLEADED  
Number Of Tanks: Not reported

**CA FID UST:**

Facility ID: 33007011  
Regulated By: UTNKA  
Regulated ID: 00037058  
Cortese Code: Not reported  
SIC Code: Not reported  
Facility Phone: 7147879000  
Mail To: Not reported  
Mailing Address: 3131 TENTH ST  
Mailing Address 2: Not reported  
Mailing City,St,Zip: RIVERSIDE 92507  
Contact: Not reported  
Contact Phone: Not reported  
DUNs Number: Not reported  
NPDES Number: Not reported  
EPA ID: Not reported  
Comments: Not reported  
Status: Active

**P57 AMERICAN MEDICAL RESPONSE**  
**West 3198 15TH ST**  
**1/8-1/4 RIVERSIDE, CA 92507**  
**0.240 mi.**  
**1268 ft. Site 1 of 2 in cluster P**

**RCRA-SQG 1001967534**  
**FINDS CAR000070235**  
**ECHO**  
**HAZNET**  
**WDS**

**Relative:** RCRA-SQG:  
**Lower** Date form received by agency: 04/11/2000  
**Actual:** Facility name: AMERICAN MEDICAL RESPONSE  
**867 ft.** Facility address: 3198 15TH ST  
RIVERSIDE, CA 92507  
EPA ID: CAR000070235  
Contact: BRIAN STITES  
Contact address: 3198 15TH ST  
RIVERSIDE, CA 92507  
Contact country: US  
Contact telephone: 909-684-1946

Map ID  
Direction  
Distance  
Elevation

MAP FINDINGS

Site

Database(s)

EDR ID Number  
EPA ID Number

**AMERICAN MEDICAL RESPONSE (Continued)**

**1001967534**

Contact email: Not reported  
EPA Region: 09  
Classification: Small Small Quantity Generator  
Description: Handler: generates more than 100 and less than 1000 kg of hazardous waste during any calendar month and accumulates less than 6000 kg of hazardous waste at any time; or generates 100 kg or less of hazardous waste during any calendar month, and accumulates more than 1000 kg of hazardous waste at any time

**Owner/Operator Summary:**

Owner/operator name: AMERICAN MEDICAL RESPONSE  
Owner/operator address: 20101 HAMILTON AVE SUITE 300  
TORRANCE, CA 90502  
Owner/operator country: Not reported  
Owner/operator telephone: 310-851-7000  
Owner/operator email: Not reported  
Owner/operator fax: Not reported  
Owner/operator extension: Not reported  
Legal status: Private  
Owner/Operator Type: Owner  
Owner/Op start date: Not reported  
Owner/Op end date: Not reported

**Handler Activities Summary:**

U.S. importer of hazardous waste: No  
Mixed waste (haz. and radioactive): No  
Recycler of hazardous waste: No  
Transporter of hazardous waste: No  
Treater, storer or disposer of HW: No  
Underground injection activity: No  
On-site burner exemption: No  
Furnace exemption: No  
Used oil fuel burner: No  
Used oil processor: No  
User oil refiner: No  
Used oil fuel marketer to burner: No  
Used oil Specification marketer: No  
Used oil transfer facility: No  
Used oil transporter: No

. Waste code: D000  
. Waste name: Not Defined

. Waste code: D039  
. Waste name: TETRACHLOROETHYLENE

Violation Status: No violations found

**FINDS:**

Registry ID: 110002935138

**Environmental Interest/Information System**

RCRAInfo is a national information system that supports the Resource Conservation and Recovery Act (RCRA) program through the tracking of events and activities related to facilities that generate, transport, and treat, store, or dispose of hazardous waste. RCRAInfo allows RCRA

Map ID  
Direction  
Distance  
Elevation

MAP FINDINGS

Site

Database(s)

EDR ID Number  
EPA ID Number

**AMERICAN MEDICAL RESPONSE (Continued)**

**1001967534**

program staff to track the notification, permit, compliance, and corrective action activities required under RCRA.

[Click this hyperlink](#) while viewing on your computer to access additional FINDS: detail in the EDR Site Report.

**ECHO:**

Envid: 1001967534  
Registry ID: 110002935138  
DFR URL: <http://echo.epa.gov/detailed-facility-report?fid=110002935138>

**HAZNET:**

envid: 1001967534  
Year: 2003  
GEPAID: CAR000070235  
Contact: BRIAN L STITES  
Telephone: 9096841402  
Mailing Name: Not reported  
Mailing Address: 3198 15TH ST  
Mailing City,St,Zip: RIVERSIDE, CA 925070000  
Gen County: Not reported  
TSD EPA ID: CAT000613927  
TSD County: Not reported  
Waste Category: Aqueous solution with total organic residues less than 10 percent  
Disposal Method: Transfer Station  
Tons: 0.14  
Cat Decode: Not reported  
Method Decode: Not reported  
Facility County: Riverside

envid: 1001967534  
Year: 2003  
GEPAID: CAR000070235  
Contact: BRIAN L STITES  
Telephone: 9096841402  
Mailing Name: Not reported  
Mailing Address: 3198 15TH ST  
Mailing City,St,Zip: RIVERSIDE, CA 925070000  
Gen County: Not reported  
TSD EPA ID: CAT080013352  
TSD County: Not reported  
Waste Category: Oil/water separation sludge  
Disposal Method: Recycler  
Tons: 5.31  
Cat Decode: Not reported  
Method Decode: Not reported  
Facility County: Riverside

envid: 1001967534  
Year: 2002  
GEPAID: CAR000070235  
Contact: BRIAN L STITES  
Telephone: 9096841402  
Mailing Name: Not reported  
Mailing Address: 3198 15TH ST



Map ID  
Direction  
Distance  
Elevation

MAP FINDINGS

Site

Database(s)

EDR ID Number  
EPA ID Number

**AMERICAN MEDICAL RESPONSE (Continued)**

**1001967534**

Mailing City,St,Zip: RIVERSIDE, CA 925070000  
Gen County: Not reported  
TSD EPA ID: KYD053348108  
TSD County: Not reported  
Waste Category: Oxygenated solvents (acetone, butanol, ethyl acetate, etc.)  
Disposal Method: Transfer Station  
Tons: 0.12  
Cat Decode: Not reported  
Method Decode: Not reported  
Facility County: Riverside

envid: 1001967534  
Year: 2002  
GEPaid: CAR000070235  
Contact: BRIAN L STITES  
Telephone: 9096841402  
Mailing Name: Not reported  
Mailing Address: 3198 15TH ST  
Mailing City,St,Zip: RIVERSIDE, CA 925070000  
Gen County: Not reported  
TSD EPA ID: CAT000613927  
TSD County: Not reported  
Waste Category: Aqueous solution with total organic residues less than 10 percent  
Disposal Method: Transfer Station  
Tons: 0.52  
Cat Decode: Not reported  
Method Decode: Not reported  
Facility County: Riverside

envid: 1001967534  
Year: 2002  
GEPaid: CAR000070235  
Contact: BRIAN L STITES  
Telephone: 9096841402  
Mailing Name: Not reported  
Mailing Address: 3198 15TH ST  
Mailing City,St,Zip: RIVERSIDE, CA 925070000  
Gen County: Not reported  
TSD EPA ID: CAT080013352  
TSD County: Not reported  
Waste Category: Oil/water separation sludge  
Disposal Method: Recycler  
Tons: 9.64  
Cat Decode: Not reported  
Method Decode: Not reported  
Facility County: Riverside

[Click this hyperlink](#) while viewing on your computer to access 8 additional CA\_HAZNET: record(s) in the EDR Site Report.

**WDS:**

Facility ID: Santa Ana River 331012170  
Facility Type: Industrial - Facility that treats and/or disposes of liquid or semisolid wastes from any servicing, producing, manufacturing or processing operation of whatever nature, including mining, gravel washing, geothermal operations, air conditioning, ship building and repairing, oil production, storage and disposal operations, water

Map ID  
 Direction  
 Distance  
 Elevation

MAP FINDINGS

Site

Database(s)

EDR ID Number  
 EPA ID Number

**AMERICAN MEDICAL RESPONSE (Continued)**

**1001967534**

pumping.

Facility Status: Active - Any facility with a continuous or seasonal discharge that is under Waste Discharge Requirements.

NPDES Number: CAS000001 The 1st 2 characters designate the state. The remaining 7 are assigned by the Regional Board

Subregion: 8

Facility Telephone: 9096841402

Facility Contact: BRIAN STITES

Agency Name: RIVERSIDE AMR

Agency Address: 1044 E La Cadena Dr

Agency City,St,Zip: Riverside 925011416

Agency Contact: BRIAN STITES

Agency Telephone: 9096841402

Agency Type: Private

SIC Code: 0

SIC Code 2: Not reported

Primary Waste Type: Not reported

Primary Waste: Not reported

Waste Type2: Not reported

Waste2: Not reported

Primary Waste Type: Not reported

Secondary Waste: Not reported

Secondary Waste Type: Not reported

Design Flow: 0

Baseline Flow: 0

Reclamation: Not reported

POTW: Not reported

Treat To Water: Minor Threat to Water Quality. A violation of a regional board order should cause a relatively minor impairment of beneficial uses compared to a major or minor threat. Not: All nurds without a TTWQ will be considered a minor threat to water quality unless coded at a higher Level. A Zero (0) may be used to code those NURDS that are found to represent no threat to water quality.

Complexity: Category C - Facilities having no waste treatment systems, such as cooling water dischargers or those who must comply through best management practices, facilities with passive waste treatment and disposal systems, such as septic systems with subsurface disposal, or dischargers having waste storage systems with land disposal such as dairy waste ponds.

**Q58**      **MOBIL #18-D3H**  
**WNW**      **3315 14TH ST**  
**1/4-1/2**      **RIVERSIDE, CA 92501**  
**0.269 mi.**  
**1420 ft.**      **Site 1 of 3 in cluster Q**

**LUST**      **S101590086**  
**SWEEPS UST**      **N/A**  
**CA FID UST**  
**HIST CORTESE**

**Relative:**      **LUST:**  
**Lower**      Lead Agency:      RIVERSIDE COUNTY LOP  
**Actual:**      Case Type:      LUST Cleanup Site  
**863 ft.**      Geo Track:      [http://geotracker.waterboards.ca.gov/profile\\_report.asp?global\\_id=T0606500480](http://geotracker.waterboards.ca.gov/profile_report.asp?global_id=T0606500480)  
                  Global Id:      T0606500480  
                  Latitude:      33.9743132  
                  Longitude:      -117.3739591  
                  Status:      Completed - Case Closed  
                  Status Date:      01/25/2008  
                  Case Worker:      SCB  
                  RB Case Number:      083302925T  
                  Local Agency:      RIVERSIDE COUNTY LOP

Map ID  
Direction  
Distance  
Elevation

MAP FINDINGS

Site

Database(s)

EDR ID Number  
EPA ID Number

**MOBIL #18-D3H (Continued)**

**S101590086**

File Location: Local Agency  
Local Case Number: 961023  
Potential Media Affect: Aquifer used for drinking water supply  
Potential Contaminants of Concern: Gasoline  
Site History: Not reported

LUST:

Global Id: T0606500480  
Contact Type: Regional Board Caseworker  
Contact Name: ROSE SCOTT  
Organization Name: SANTA ANA RWQCB (REGION 8)  
Address: 3737 MAIN STREET, SUITE 500  
City: RIVERSIDE  
Email: rose.scott@waterboards.ca.gov  
Phone Number: 9513206375

Global Id: T0606500480  
Contact Type: Local Agency Caseworker  
Contact Name: SHARON BOLTINGHOUSE  
Organization Name: RIVERSIDE COUNTY LOP  
Address: 3880 LEMON ST SUITE 200  
City: RIVERSIDE  
Email: sbolting@rivco.org  
Phone Number: 9519558980

LUST:

Global Id: T0606500480  
Action Type: ENFORCEMENT  
Date: 11/19/2007  
Action: File review

Global Id: T0606500480  
Action Type: ENFORCEMENT  
Date: 04/05/2007  
Action: Staff Letter - #1

Global Id: T0606500480  
Action Type: REMEDIATION  
Date: 07/01/2004  
Action: Soil Vapor Extraction (SVE)

Global Id: T0606500480  
Action Type: Other  
Date: 09/24/1996  
Action: Leak Discovery

Global Id: T0606500480  
Action Type: ENFORCEMENT  
Date: 01/24/2008  
Action: File review - #RCDEH uploaded site file

Global Id: T0606500480  
Action Type: ENFORCEMENT  
Date: 01/25/2008  
Action: Closure/No Further Action Letter - #RCDEH012508

Global Id: T0606500480

Map ID  
Direction  
Distance  
Elevation

MAP FINDINGS

Site

Database(s)

EDR ID Number  
EPA ID Number

**MOBIL #18-D3H (Continued)**

**S101590086**

Action Type: ENFORCEMENT  
Date: 05/21/2007  
Action: Technical Correspondence / Assistance / Other - #RCDEH -52107

Global Id: T0606500480  
Action Type: Other  
Date: 10/10/1996  
Action: Leak Reported

Global Id: T0606500480  
Action Type: RESPONSE  
Date: 10/15/2007  
Action: Monitoring Report - Quarterly

Global Id: T0606500480  
Action Type: Other  
Date: 01/01/1988  
Action: Leak Stopped

Global Id: T0606500480  
Action Type: RESPONSE  
Date: 05/31/2007  
Action: Request for Closure

Global Id: T0606500480  
Action Type: RESPONSE  
Date: 04/20/2007  
Action: Other Report / Document

**LUST:**

Global Id: T0606500480  
Status: Open - Case Begin Date  
Status Date: 01/01/1988

Global Id: T0606500480  
Status: Open - Site Assessment  
Status Date: 09/24/1996

Global Id: T0606500480  
Status: Open - Site Assessment  
Status Date: 10/11/1996

Global Id: T0606500480  
Status: Open - Remediation  
Status Date: 07/01/2004

Global Id: T0606500480  
Status: Open - Verification Monitoring  
Status Date: 07/29/2005

Global Id: T0606500480  
Status: Open - Verification Monitoring  
Status Date: 08/17/2006

Global Id: T0606500480  
Status: Completed - Case Closed  
Status Date: 01/25/2008

Map ID  
Direction  
Distance  
Elevation

MAP FINDINGS

Site

Database(s)

EDR ID Number  
EPA ID Number

**MOBIL #18-D3H (Continued)**

**S101590086**

LUST REG 8:  
Region: 8  
County: Riverside  
Regional Board: Santa Ana Region  
Facility Status: Pollution Characterization  
Case Number: 083302925T  
Local Case Num: 961023  
Case Type: Aquifer affected  
Substance: Gasoline  
Qty Leaked: Not reported  
Abate Method: Not reported  
Cross Street: MULBERRY  
Enf Type: Not reported  
Funding: Not reported  
How Discovered: OM  
How Stopped: Not reported  
Leak Cause: UNK  
Leak Source: Not reported  
Global ID: T0606500480  
How Stopped Date: Not reported  
Enter Date: 11/7/1996  
Date Confirmation of Leak Began: 9/24/1996  
Date Preliminary Assessment Began: Not reported  
Discover Date: 9/24/1996  
Enforcement Date: Not reported  
Close Date: Not reported  
Date Prelim Assessment Workplan Submitted: Not reported  
Date Pollution Characterization Began: 7/20/1999  
Date Remediation Plan Submitted: Not reported  
Date Remedial Action Underway: Not reported  
Date Post Remedial Action Monitoring: Not reported  
Enter Date: 11/7/1996  
GW Qualifies: =  
Soil Qualifies: ND  
Operator: Not reported  
Facility Contact: Not reported  
Interim: Not reported  
Oversite Program: LUST  
Latitude: 33.9743132  
Longitude: -117.3739591  
MTBE Date: 2/13/2004  
Max MTBE GW: 1100  
MTBE Concentration: 1  
Max MTBE Soil: 5  
MTBE Fuel: 1  
MTBE Tested: MTBE Detected. Site tested for MTBE & MTBE detected  
MTBE Class: B  
Staff: RS  
Staff Initials: UNK  
Lead Agency: Local Agency  
Local Agency: 33000L  
Hydr Basin #: UPPER SANTA ANA VALL  
Beneficial: Not reported  
Priority: Not reported  
Cleanup Fund Id: Not reported  
Work Suspended: Not reported  
Summary: GROUNDWATER ENCOUNTER AT 92 FT., NO GW SAMPLE COLLECTED.

Map ID  
Direction  
Distance  
Elevation

MAP FINDINGS

Site

Database(s)

EDR ID Number  
EPA ID Number

**MOBIL #18-D3H (Continued)**

**S101590086**

RIVERSIDE CO. LUST:

Region: RIVERSIDE  
Facility ID: 961023  
Employee: Boltinghous-LOP  
Site Closed: Yes  
Case Type: Drinking Water Aquifer affected  
Facility Status: closed/action completed  
Casetype Decode: An Aquifer used for Drinking Water supply has been contaminated.  
Fstatus Decode: Closed/Action completed

SWEEPS UST:

Status: Active  
Comp Number: 39275  
Number: 1  
Board Of Equalization: 44-000400  
Referral Date: 11-17-92  
Action Date: 11-17-92  
Created Date: 02-29-88  
Owner Tank Id: 18D3HUL-12DW88  
SWRCB Tank Id: 33-000-039275-000001  
Tank Status: A  
Capacity: 12000  
Active Date: 11-17-92  
Tank Use: M.V. FUEL  
STG: P  
Content: REG UNLEADED  
Number Of Tanks: 4

Status: Active  
Comp Number: 39275  
Number: 1  
Board Of Equalization: 44-000400  
Referral Date: 11-17-92  
Action Date: 11-17-92  
Created Date: 02-29-88  
Owner Tank Id: 18D3HRG-10DW88  
SWRCB Tank Id: 33-000-039275-000002  
Tank Status: A  
Capacity: 10000  
Active Date: 11-17-92  
Tank Use: M.V. FUEL  
STG: P  
Content: LEADED  
Number Of Tanks: Not reported

Status: Active  
Comp Number: 39275  
Number: 1  
Board Of Equalization: 44-000400  
Referral Date: 11-17-92  
Action Date: 11-17-92  
Created Date: 02-29-88  
Owner Tank Id: 18D3HUL-10DW88  
SWRCB Tank Id: 33-000-039275-000003  
Tank Status: A  
Capacity: 10000

Map ID  
Direction  
Distance  
Elevation

MAP FINDINGS

Site

Database(s)

EDR ID Number  
EPA ID Number

**MOBIL #18-D3H (Continued)**

**S101590086**

Active Date: 11-17-92  
Tank Use: M.V. FUEL  
STG: P  
Content: REG UNLEADED  
Number Of Tanks: Not reported

Status: Active  
Comp Number: 39275  
Number: 1  
Board Of Equalization: 44-000400  
Referral Date: 11-17-92  
Action Date: 11-17-92  
Created Date: 02-29-88  
Owner Tank Id: 18D3HWO-1000DW  
SWRCB Tank Id: 33-000-039275-000004  
Tank Status: A  
Capacity: 1000  
Active Date: 11-17-92  
Tank Use: OIL  
STG: W  
Content: WASTE OIL  
Number Of Tanks: Not reported

**CA FID UST:**

Facility ID: 33003825  
Regulated By: UTNKA  
Regulated ID: 00039275  
Cortese Code: Not reported  
SIC Code: Not reported  
Facility Phone: 7146828444  
Mail To: Not reported  
Mailing Address: 3225 GALLOWS RD  
Mailing Address 2: Not reported  
Mailing City,St,Zip: RIVERSIDE 92501  
Contact: Not reported  
Contact Phone: Not reported  
DUNs Number: Not reported  
NPDES Number: Not reported  
EPA ID: Not reported  
Comments: Not reported  
Status: Active

**HIST CORTESE:**

Region: CORTESE  
Facility County Code: 33  
Reg By: LTNKA  
Reg Id: 083302925T

Map ID  
Direction  
Distance  
Elevation

MAP FINDINGS

Site

Database(s)

EDR ID Number  
EPA ID Number

**P59**      **QUINLAN PROPERTY**  
**West**     **4616 VINE**  
**1/4-1/2**   **RIVERSIDE, CA 92507**  
**0.273 mi.**  
**1439 ft.**   **Site 2 of 2 in cluster P**

**LUST**    **S103820909**  
**HIST CORTESE**    **N/A**

**Relative:**  
**Lower**  
**Actual:**  
**873 ft.**

**LUST:**  
Lead Agency: RIVERSIDE COUNTY LOP  
Case Type: LUST Cleanup Site  
Geo Track: [http://geotracker.waterboards.ca.gov/profile\\_report.asp?global\\_id=T0606500276](http://geotracker.waterboards.ca.gov/profile_report.asp?global_id=T0606500276)  
Global Id: T0606500276  
Latitude: 33.9702380545294  
Longitude: -117.374062851521  
Status: Completed - Case Closed  
Status Date: 07/21/1992  
Case Worker: SCB  
RB Case Number: 083302089T  
Local Agency: RIVERSIDE COUNTY LOP  
File Location: Local Agency Warehouse  
Local Case Number: 92494  
Potential Media Affect: Soil  
Potential Contaminants of Concern: Gasoline  
Site History: Not reported

**LUST:**  
Global Id: T0606500276  
Contact Type: Regional Board Caseworker  
Contact Name: ROSE SCOTT  
Organization Name: SANTA ANA RWQCB (REGION 8)  
Address: 3737 MAIN STREET, SUITE 500  
City: RIVERSIDE  
Email: [rose.scott@waterboards.ca.gov](mailto:rose.scott@waterboards.ca.gov)  
Phone Number: 9513206375  
  
Global Id: T0606500276  
Contact Type: Local Agency Caseworker  
Contact Name: SHARON BOLTINGHOUSE  
Organization Name: RIVERSIDE COUNTY LOP  
Address: 3880 LEMON ST SUITE 200  
City: RIVERSIDE  
Email: [sbolting@rivco.org](mailto:sbolting@rivco.org)  
Phone Number: 9519558980

**LUST:**  
Global Id: T0606500276  
Action Type: ENFORCEMENT  
Date: 07/20/1992  
Action: File review - #RCDEH upload site file 8/26/2015  
  
Global Id: T0606500276  
Action Type: Other  
Date: 06/02/1992  
Action: Leak Reported  
  
Global Id: T0606500276  
Action Type: Other  
Date: 05/28/1992  
Action: Leak Discovery



Map ID  
Direction  
Distance  
Elevation

MAP FINDINGS

Site

Database(s)

EDR ID Number  
EPA ID Number

**QUINLAN PROPERTY (Continued)**

**S103820909**

Global Id:	T0606500276
Action Type:	Other
Date:	05/28/1992
Action:	Leak Stopped
Global Id:	T0606500276
Action Type:	ENFORCEMENT
Date:	07/21/1992
Action:	Closure/No Further Action Letter - #RCDEH0721

**LUST:**

Global Id:	T0606500276
Status:	Open - Case Begin Date
Status Date:	05/28/1992

Global Id:	T0606500276
Status:	Open - Site Assessment
Status Date:	06/02/1992

Global Id:	T0606500276
Status:	Open - Site Assessment
Status Date:	06/11/1992

Global Id:	T0606500276
Status:	Completed - Case Closed
Status Date:	07/21/1992

**LUST REG 8:**

Region:	8
County:	Riverside
Regional Board:	Santa Ana Region
Facility Status:	Case Closed
Case Number:	083302089T
Local Case Num:	Not reported
Case Type:	Soil only
Substance:	Gasoline
Qty Leaked:	Not reported
Abate Method:	Not reported
Cross Street:	14TH
Enf Type:	CLOS
Funding:	Not reported
How Discovered:	Tank Closure
How Stopped:	Not reported
Leak Cause:	Corrosion
Leak Source:	Tank
Global ID:	T0606500276
How Stopped Date:	5/28/1992
Enter Date:	7/20/1992
Date Confirmation of Leak Began:	Not reported
Date Preliminary Assessment Began:	Not reported
Discover Date:	5/28/1992
Enforcement Date:	Not reported
Close Date:	7/21/1992
Date Prelim Assessment Workplan Submitted:	Not reported
Date Pollution Characterization Began:	Not reported

Map ID  
 Direction  
 Distance  
 Elevation

MAP FINDINGS

Site

Database(s)

EDR ID Number  
 EPA ID Number

**QUINLAN PROPERTY (Continued)**

**S103820909**

Date Remediation Plan Submitted:	Not reported
Date Remedial Action Underway:	Not reported
Date Post Remedial Action Monitoring:	Not reported
Enter Date:	7/20/1992
GW Qualifies:	Not reported
Soil Qualifies:	Not reported
Operator:	Not reported
Facility Contact:	Not reported
Interim:	Not reported
Oversite Program:	LUST
Latitude:	33.9702023
Longitude:	-117.3739581
MTBE Date:	Not reported
Max MTBE GW:	Not reported
MTBE Concentration:	0
Max MTBE Soil:	Not reported
MTBE Fuel:	1
MTBE Tested:	Site NOT Tested for MTBE.Includes Unknown and Not Analyzed.
MTBE Class:	*
Staff:	RS
Staff Initials:	UNK
Lead Agency:	Local Agency
Local Agency:	33000L
Hydr Basin #:	UPPER SANTA ANA VALL
Beneficial:	Not reported
Priority:	Not reported
Cleanup Fund Id:	Not reported
Work Suspended:	Not reported
Summary:	DIESEL ALSO

**RIVERSIDE CO. LUST:**

Region:	RIVERSIDE
Facility ID:	92494
Employee:	Boltinghous-LOP
Site Closed:	Yes
Case Type:	Soil only
Facility Status:	closed/action completed
Casetype Decode:	Soil only is impacted
Fstatus Decode:	Closed/Action completed

**HIST CORTESE:**

Region:	CORTESE
Facility County Code:	33
Reg By:	LTNKA
Reg Id:	083302089T

**Q60**  
**WNW**  
 1/4-1/2  
 0.278 mi.  
 1468 ft.

**CHEVRON #96984**  
**3304 14TH ST**  
**RIVERSIDE, CA 92501**  
**Site 2 of 3 in cluster Q**

**LUST** **U001576264**  
**SWEEPS UST** **N/A**  
**HIST UST**

**Relative:**  
**Lower**  
**Actual:**  
**863 ft.**

**LUST:**  
 Lead Agency: RIVERSIDE COUNTY LOP  
 Case Type: LUST Cleanup Site  
 Geo Track: [http://geotracker.waterboards.ca.gov/profile\\_report.asp?global\\_id=T0606599140](http://geotracker.waterboards.ca.gov/profile_report.asp?global_id=T0606599140)  
 Global Id: T0606599140

Map ID  
Direction  
Distance  
Elevation

MAP FINDINGS

Site

Database(s)

EDR ID Number  
EPA ID Number

**CHEVRON #96984 (Continued)**

**U001576264**

Latitude: 33.973961  
Longitude: -117.373956  
Status: Completed - Case Closed  
Status Date: 09/22/2008  
Case Worker: SCB  
RB Case Number: 083303692T  
Local Agency: RIVERSIDE COUNTY LOP  
File Location: Local Agency  
Local Case Number: 200016217  
Potential Media Affect: Aquifer used for drinking water supply  
Potential Contaminants of Concern: Gasoline  
Site History: Not reported

LUST:

Global Id: T0606599140  
Contact Type: Local Agency Caseworker  
Contact Name: SHARON BOLTINGHOUSE  
Organization Name: RIVERSIDE COUNTY LOP  
Address: 3880 LEMON ST SUITE 200  
City: RIVERSIDE  
Email: sbolting@rivco.org  
Phone Number: 9519558980

Global Id: T0606599140  
Contact Type: Regional Board Caseworker  
Contact Name: TOM E. MBEKE-EKANEM  
Organization Name: SANTA ANA RWQCB (REGION 8)  
Address: 3737 MAIN STREET, SUITE 500  
City: RIVERSIDE  
Email: tmbeke-ekanem@waterboards.ca.gov  
Phone Number: 9513202007

LUST:

Global Id: T0606599140  
Action Type: ENFORCEMENT  
Date: 03/13/2008  
Action: LOP Case Closure Summary to RB

Global Id: T0606599140  
Action Type: ENFORCEMENT  
Date: 05/06/2008  
Action: Staff Letter - #RCDEH050608

Global Id: T0606599140  
Action Type: RESPONSE  
Date: 05/30/2008  
Action: Unknown

Global Id: T0606599140  
Action Type: REMEDIATION  
Date: 01/28/2004  
Action: Soil Vapor Extraction (SVE)

Global Id: T0606599140  
Action Type: ENFORCEMENT  
Date: 03/27/2007  
Action: Technical Correspondence / Assistance / Other - #RCDEH 032807

Map ID  
Direction  
Distance  
Elevation

MAP FINDINGS

Site

Database(s)

EDR ID Number  
EPA ID Number

**CHEVRON #96984 (Continued)**

**U001576264**

Global Id: T0606599140  
Action Type: Other  
Date: 04/11/2000  
Action: Leak Discovery

Global Id: T0606599140  
Action Type: RESPONSE  
Date: 04/27/2007  
Action: Request for Closure

Global Id: T0606599140  
Action Type: ENFORCEMENT  
Date: 09/19/2008  
Action: Closure/No Further Action Letter - #RCDEH 09-19-08

Global Id: T0606599140  
Action Type: Other  
Date: 02/22/2000  
Action: Leak Stopped

Global Id: T0606599140  
Action Type: Other  
Date: 04/11/2000  
Action: Leak Reported

Global Id: T0606599140  
Action Type: ENFORCEMENT  
Date: 03/19/2008  
Action: Staff Letter - #RCDEH031908

**LUST:**

Global Id: T0606599140  
Status: Open - Case Begin Date  
Status Date: 02/22/2000

Global Id: T0606599140  
Status: Open - Site Assessment  
Status Date: 04/11/2000

Global Id: T0606599140  
Status: Open - Site Assessment  
Status Date: 04/28/2000

Global Id: T0606599140  
Status: Open - Remediation  
Status Date: 01/28/2004

Global Id: T0606599140  
Status: Open - Verification Monitoring  
Status Date: 04/24/2006

Global Id: T0606599140  
Status: Completed - Case Closed  
Status Date: 09/22/2008

Map ID  
Direction  
Distance  
Elevation

MAP FINDINGS

Site

Database(s)

EDR ID Number  
EPA ID Number

**CHEVRON #96984 (Continued)**

**U001576264**

RIVERSIDE CO. LUST:

Region: RIVERSIDE  
Facility ID: 200016217  
Employee: Boltinghous-LOP  
Site Closed: Yes  
Case Type: Drinking Water Aquifer affected  
Facility Status: closed/action completed  
Casetype Decode: An Aquifer used for Drinking Water supply has been contaminated.  
Fstatus Decode: Closed/Action completed

SWEEPS UST:

Status: Active  
Comp Number: 62943  
Number: 1  
Board Of Equalization: 44-018446  
Referral Date: 02-28-94  
Action Date: 04-21-94  
Created Date: 02-29-88  
Owner Tank Id: 1  
SWRCB Tank Id: 33-000-062943-000001  
Tank Status: A  
Capacity: 10000  
Active Date: 02-28-94  
Tank Use: M.V. FUEL  
STG: P  
Content: REG UNLEADED  
Number Of Tanks: 3

Status: Active  
Comp Number: 62943  
Number: 1  
Board Of Equalization: 44-018446  
Referral Date: 02-28-94  
Action Date: 04-21-94  
Created Date: 02-29-88  
Owner Tank Id: 2  
SWRCB Tank Id: 33-000-062943-000002  
Tank Status: A  
Capacity: 10000  
Active Date: 02-28-94  
Tank Use: M.V. FUEL  
STG: P  
Content: LEADED  
Number Of Tanks: Not reported

Status: Active  
Comp Number: 62943  
Number: 1  
Board Of Equalization: 44-018446  
Referral Date: 02-28-94  
Action Date: 04-21-94  
Created Date: 02-29-88  
Owner Tank Id: 3  
SWRCB Tank Id: 33-000-062943-000003  
Tank Status: A  
Capacity: 6000

Map ID  
 Direction  
 Distance  
 Elevation

MAP FINDINGS

Site

Database(s)

EDR ID Number  
 EPA ID Number

**CHEVRON #96984 (Continued)**

**U001576264**

Active Date: 02-28-94  
 Tank Use: M.V. FUEL  
 STG: P  
 Content: PRM UNLEADED  
 Number Of Tanks: Not reported

**HIST UST:**

File Number: 0001F4E5  
 URL: <http://geotracker.waterboards.ca.gov/ustpdfs/pdf/0001F4E5.pdf>  
 Region: STATE  
 Facility ID: 00000057387  
 Facility Type: Other  
 Other Type: CAR WASH  
 Contact Name: EARL MILLEKER  
 Telephone: 7146845560  
 Owner Name: CHEVRON U.S.A. INC. OPERATIONS  
 Owner Address: P.O. BOX 2833  
 Owner City,St,Zip: LA HABRA, CA 90631  
 Total Tanks: 0001

Tank Num: 001  
 Container Num: 1  
 Year Installed: Not reported  
 Tank Capacity: 00000000  
 Tank Used for: WASTE  
 Type of Fuel: Not reported  
 Container Construction Thickness: Not reported  
 Leak Detection: Visual

[Click here for Geo Tracker PDF:](#)

**Q61**  
**WNW**  
 1/4-1/2  
 0.278 mi.  
 1468 ft.

**CHEVRON #96984**  
**3304 14TH ST**  
**RIVERSIDE, CA 92501**  
**Site 3 of 3 in cluster Q**

**LUST S105035908**  
**N/A**

**Relative:**  
**Lower**  
**Actual:**  
**863 ft.**

**LUST REG 8:**  
 Region: 8  
 County: Riverside  
 Regional Board: Santa Ana Region  
 Facility Status: Preliminary site assessment underway  
 Case Number: 083303692T  
 Local Case Num: 200016217  
 Case Type: Aquifer affected  
 Substance: Gasoline  
 Qty Leaked: Not reported  
 Abate Method: Not reported  
 Cross Street: 91 FWY AND MULBERRY ST  
 Enf Type: Not reported  
 Funding: Not reported  
 How Discovered: Tank Closure  
 How Stopped: Not reported  
 Leak Cause: UNK  
 Leak Source: UNK  
 Global ID: T0606599140  
 How Stopped Date: 2/22/2000

Map ID  
 Direction  
 Distance  
 Elevation

MAP FINDINGS

Site

Database(s)

EDR ID Number  
 EPA ID Number

**CHEVRON #96984 (Continued)**

**S105035908**

Enter Date: 5/24/2000  
 Date Confirmation of Leak Began: 4/11/2000  
 Date Preliminary Assessment Began: 4/28/2000  
 Discover Date: 4/11/2000  
 Enforcement Date: Not reported  
 Close Date: Not reported  
 Date Prelim Assessment Workplan Submitted: Not reported  
 Date Pollution Characterization Began: Not reported  
 Date Remediation Plan Submitted: Not reported  
 Date Remedial Action Underway: Not reported  
 Date Post Remedial Action Monitoring: Not reported  
 Enter Date: 5/24/2000  
 GW Qualifies: =  
 Soil Qualifies: ND  
 Operator: Not reported  
 Facility Contact: Not reported  
 Interim: Not reported  
 Oversight Program: LUST  
 Latitude: 33.973961  
 Longitude: -117.373956  
 MTBE Date: 9/21/2001  
 Max MTBE GW: 34000  
 MTBE Concentration: 0  
 Max MTBE Soil: 0  
 MTBE Fuel: 1  
 MTBE Tested: MTBE Detected. Site tested for MTBE & MTBE detected  
 MTBE Class: \*  
 Staff: TME  
 Staff Initials: SCB  
 Lead Agency: Local Agency  
 Local Agency: 33000L  
 Hydr Basin #: UPPER SANTA ANA VALL  
 Beneficial: Not reported  
 Priority: Not reported  
 Cleanup Fund Id: Not reported  
 Work Suspended: No  
 Summary: Site assessment report submitted on November 15, 2000.

**R62**  
**NNE**  
**1/4-1/2**  
**0.337 mi.**  
**1780 ft.**

**BLACK GOLD**  
**2871 UNIVERSITY AVE**  
**RIVERSIDE, CA 92507**  
**Site 1 of 2 in cluster R**

**LUST**  
**SWEEPS UST**  
**CA FID UST**  
**HIST CORTESE**

**S101629959**  
**N/A**

**Relative:**  
**Higher**  
**Actual:**  
**892 ft.**

LUST REG 8:  
 Region: 8  
 County: Riverside  
 Regional Board: Santa Ana Region  
 Facility Status: Preliminary site assessment workplan submitted  
 Case Number: 083303624T  
 Local Case Num: 9915805  
 Case Type: Soil only  
 Substance: Gasoline  
 Qty Leaked: Not reported  
 Abate Method: Not reported  
 Cross Street: PARK AVENUE  
 Enf Type: TPA  
 Funding: Not reported

Map ID  
Direction  
Distance  
Elevation

MAP FINDINGS

Site

Database(s)

EDR ID Number  
EPA ID Number

**BLACK GOLD (Continued)**

**S101629959**

How Discovered:	Tank Closure
How Stopped:	Not reported
Leak Cause:	UNK
Leak Source:	UNK
Global ID:	T0606500625
How Stopped Date:	7/6/1999
Enter Date:	2/2/2000
Date Confirmation of Leak Began:	11/15/1999
Date Preliminary Assessment Began:	Not reported
Discover Date:	11/15/1999
Enforcement Date:	Not reported
Close Date:	Not reported
Date Prelim Assessment Workplan Submitted:	7/12/2004
Date Pollution Characterization Began:	Not reported
Date Remediation Plan Submitted:	Not reported
Date Remedial Action Underway:	Not reported
Date Post Remedial Action Monitoring:	Not reported
Enter Date:	2/2/2000
GW Qualifies:	Not reported
Soil Qualifies:	Not reported
Operator:	Not reported
Facility Contact:	Not reported
Interim:	Not reported
Oversite Program:	LUST
Latitude:	33.97703
Longitude:	-117.36426
MTBE Date:	Not reported
Max MTBE GW:	Not reported
MTBE Concentration:	0
Max MTBE Soil:	Not reported
MTBE Fuel:	1
MTBE Tested:	Site NOT Tested for MTBE. Includes Unknown and Not Analyzed.
MTBE Class:	*
Staff:	VJJ
Staff Initials:	SCB
Lead Agency:	Regional Board
Local Agency:	33000L
Hydr Basin #:	UPPER SANTA ANA VALL
Beneficial:	AGR, GWR, PROC, IND, MUN
Priority:	Not reported
Cleanup Fund Id:	Not reported
Work Suspended:	No
Summary:	Not reported

**SWEEPS UST:**

Status:	Active
Comp Number:	35592
Number:	1
Board Of Equalization:	44-018192
Referral Date:	06-03-93
Action Date:	06-03-93
Created Date:	02-29-88
Owner Tank Id:	000187
SWRCB Tank Id:	33-000-035592-000001
Tank Status:	A
Capacity:	10000
Active Date:	06-03-93



Map ID  
Direction  
Distance  
Elevation

MAP FINDINGS

Site

Database(s)

EDR ID Number  
EPA ID Number

**BLACK GOLD (Continued)**

**S101629959**

Tank Use: M.V. FUEL  
STG: P  
Content: LEADED  
Number Of Tanks: 3  
  
Status: Active  
Comp Number: 35592  
Number: 1  
Board Of Equalization: 44-018192  
Referral Date: 06-03-93  
Action Date: 06-03-93  
Created Date: 02-29-88  
Owner Tank Id: 000187  
SWRCB Tank Id: 33-000-035592-000002  
Tank Status: A  
Capacity: 10000  
Active Date: 06-03-93  
Tank Use: M.V. FUEL  
STG: P  
Content: REG UNLEADED  
Number Of Tanks: Not reported

Status: Active  
Comp Number: 35592  
Number: 1  
Board Of Equalization: 44-018192  
Referral Date: 06-03-93  
Action Date: 06-03-93  
Created Date: 02-29-88  
Owner Tank Id: 000187  
SWRCB Tank Id: 33-000-035592-000003  
Tank Status: A  
Capacity: 10000  
Active Date: 06-03-93  
Tank Use: M.V. FUEL  
STG: P  
Content: REG UNLEADED  
Number Of Tanks: Not reported

**CA FID UST:**

Facility ID: 33007003  
Regulated By: UTNKA  
Regulated ID: 00035592  
Cortese Code: Not reported  
SIC Code: Not reported  
Facility Phone: 7147884651  
Mail To: Not reported  
Mailing Address: P O BOX 3758  
Mailing Address 2: Not reported  
Mailing City,St,Zip: RIVERSIDE 92507  
Contact: Not reported  
Contact Phone: Not reported  
DUNs Number: Not reported  
NPDES Number: Not reported  
EPA ID: Not reported  
Comments: Not reported  
Status: Active

Map ID  
Direction  
Distance  
Elevation

MAP FINDINGS

Site

Database(s)

EDR ID Number  
EPA ID Number

**BLACK GOLD (Continued)**

**S101629959**

HIST CORTESE:  
Region: CORTESE  
Facility County Code: 33  
Reg By: LTNKA  
Reg Id: 083303624T

**R63**  
**NNE**  
**1/4-1/2**  
**0.337 mi.**  
**1780 ft.**

**KEN'S ARCO**  
**2871 UNIVERSITY AVENUE**  
**RIVERSIDE, CA 92507**

**LUST** **U001576488**  
**HIST UST** **N/A**

**Site 2 of 2 in cluster R**

**Relative:**  
**Higher**

**Actual:**  
**892 ft.**

LUST:  
Lead Agency: SANTA ANA RWQCB (REGION 8)  
Case Type: LUST Cleanup Site  
Geo Track: [http://geotracker.waterboards.ca.gov/profile\\_report.asp?global\\_id=T0606500625](http://geotracker.waterboards.ca.gov/profile_report.asp?global_id=T0606500625)  
Global Id: T0606500625  
Latitude: 33.977510723  
Longitude: -117.364335  
Status: Completed - Case Closed  
Status Date: 06/24/2011  
Case Worker: VJB  
RB Case Number: 083303624T  
Local Agency: Not reported  
File Location: Not reported  
Local Case Number: 9915805  
Potential Media Affect: Aquifer used for drinking water supply  
Potential Contaminants of Concern: Gasoline  
Site History: Historic VES completed. CSB results suggest vadose zone mitigation effective. Only limited/low-level GW impacts observed historically. Case closure to be issued pending notification/well abandonment documentation

LUST:  
Global Id: T0606500625  
Contact Type: Regional Board Caseworker  
Contact Name: VALERIE JAHN-BULL  
Organization Name: SANTA ANA RWQCB (REGION 8)  
Address: 3737 MAIN STREET, SUITE 500  
City: RIVERSIDE  
Email: valerie.jahn-bull@waterboards.ca.gov  
Phone Number: 9517824903

LUST:  
Global Id: T0606500625  
Action Type: RESPONSE  
Date: 04/26/2010  
Action: Correspondence  
  
Global Id: T0606500625  
Action Type: RESPONSE  
Date: 10/30/2004  
Action: Soil and Water Investigation Workplan  
  
Global Id: T0606500625  
Action Type: RESPONSE  
Date: 11/01/2004

Map ID  
Direction  
Distance  
Elevation

MAP FINDINGS

Site

Database(s)

EDR ID Number  
EPA ID Number

**KEN'S ARCO (Continued)**

**U001576488**

Action:	Other Report / Document
Global Id:	T0606500625
Action Type:	RESPONSE
Date:	07/30/2004
Action:	Other Report / Document
Global Id:	T0606500625
Action Type:	RESPONSE
Date:	10/30/2004
Action:	Soil and Water Investigation Workplan
Global Id:	T0606500625
Action Type:	RESPONSE
Date:	07/23/2004
Action:	Other Report / Document
Global Id:	T0606500625
Action Type:	ENFORCEMENT
Date:	03/02/2011
Action:	File review
Global Id:	T0606500625
Action Type:	ENFORCEMENT
Date:	06/24/2011
Action:	Closure/No Further Action Letter
Global Id:	T0606500625
Action Type:	RESPONSE
Date:	08/21/2009
Action:	Soil and Water Investigation Workplan
Global Id:	T0606500625
Action Type:	RESPONSE
Date:	01/31/2009
Action:	Remedial Progress Report
Global Id:	T0606500625
Action Type:	ENFORCEMENT
Date:	08/19/2009
Action:	Meeting
Global Id:	T0606500625
Action Type:	ENFORCEMENT
Date:	08/24/2009
Action:	Technical Correspondence / Assistance / Other
Global Id:	T0606500625
Action Type:	ENFORCEMENT
Date:	01/10/2007
Action:	Verbal Enforcement
Global Id:	T0606500625
Action Type:	ENFORCEMENT
Date:	05/31/2006
Action:	Site Visit / Inspection / Sampling

Map ID  
Direction  
Distance  
Elevation

MAP FINDINGS

Site

Database(s)

EDR ID Number  
EPA ID Number

**KEN'S ARCO (Continued)**

**U001576488**

Global Id: T0606500625  
Action Type: ENFORCEMENT  
Date: 12/09/2010  
Action: Notification - Public Notice of Case Closure

Global Id: T0606500625  
Action Type: ENFORCEMENT  
Date: 07/16/2009  
Action: File review

Global Id: T0606500625  
Action Type: ENFORCEMENT  
Date: 04/09/2009  
Action: File review

Global Id: T0606500625  
Action Type: ENFORCEMENT  
Date: 11/08/2005  
Action: Staff Letter

Global Id: T0606500625  
Action Type: ENFORCEMENT  
Date: 11/17/2005  
Action: Staff Letter

Global Id: T0606500625  
Action Type: ENFORCEMENT  
Date: 10/21/2005  
Action: File review

Global Id: T0606500625  
Action Type: ENFORCEMENT  
Date: 04/07/2007  
Action: Verbal Enforcement

Global Id: T0606500625  
Action Type: ENFORCEMENT  
Date: 02/08/2007  
Action: Verbal Enforcement

Global Id: T0606500625  
Action Type: ENFORCEMENT  
Date: 09/25/2007  
Action: Verbal Communication

Global Id: T0606500625  
Action Type: ENFORCEMENT  
Date: 11/15/2005  
Action: File review

Global Id: T0606500625  
Action Type: ENFORCEMENT  
Date: 03/09/2006  
Action: File review

Global Id: T0606500625  
Action Type: ENFORCEMENT

Map ID  
Direction  
Distance  
Elevation

MAP FINDINGS

Site

Database(s)

EDR ID Number  
EPA ID Number

**KEN'S ARCO (Continued)**

**U001576488**

Date: 05/02/2011  
Action: Technical Correspondence / Assistance / Other

Global Id: T0606500625  
Action Type: RESPONSE  
Date: 11/08/2005  
Action: Other Report / Document

Global Id: T0606500625  
Action Type: RESPONSE  
Date: 09/16/2005  
Action: Soil and Water Investigation Report

Global Id: T0606500625  
Action Type: RESPONSE  
Date: 10/07/2005  
Action: Other Workplan

Global Id: T0606500625  
Action Type: ENFORCEMENT  
Date: 11/01/2004  
Action: Technical Correspondence / Assistance / Other

Global Id: T0606500625  
Action Type: RESPONSE  
Date: 04/30/2007  
Action: Remedial Progress Report

Global Id: T0606500625  
Action Type: RESPONSE  
Date: 08/15/2007  
Action: Soil and Water Investigation Workplan

Global Id: T0606500625  
Action Type: RESPONSE  
Date: 07/30/2007  
Action: Monitoring Report - Quarterly

Global Id: T0606500625  
Action Type: RESPONSE  
Date: 07/30/2007  
Action: Remedial Progress Report

Global Id: T0606500625  
Action Type: RESPONSE  
Date: 05/30/2005  
Action: Soil and Water Investigation Report

Global Id: T0606500625  
Action Type: RESPONSE  
Date: 01/31/2009  
Action: Monitoring Report - Quarterly

Global Id: T0606500625  
Action Type: RESPONSE  
Date: 03/28/2011  
Action: Other Report / Document

Map ID  
Direction  
Distance  
Elevation

MAP FINDINGS

Site

Database(s)

EDR ID Number  
EPA ID Number

**KEN'S ARCO (Continued)**

**U001576488**

Global Id:	T0606500625
Action Type:	ENFORCEMENT
Date:	09/18/2007
Action:	Staff Letter
Global Id:	T0606500625
Action Type:	ENFORCEMENT
Date:	09/10/2007
Action:	File review
Global Id:	T0606500625
Action Type:	ENFORCEMENT
Date:	06/26/2007
Action:	File review
Global Id:	T0606500625
Action Type:	ENFORCEMENT
Date:	04/19/2007
Action:	Verbal Enforcement
Global Id:	T0606500625
Action Type:	ENFORCEMENT
Date:	10/16/2007
Action:	Site Visit / Inspection / Sampling
Global Id:	T0606500625
Action Type:	ENFORCEMENT
Date:	02/24/2010
Action:	Technical Correspondence / Assistance / Other
Global Id:	T0606500625
Action Type:	ENFORCEMENT
Date:	09/24/2009
Action:	Site Visit / Inspection / Sampling
Global Id:	T0606500625
Action Type:	ENFORCEMENT
Date:	07/31/2007
Action:	Verbal Enforcement
Global Id:	T0606500625
Action Type:	RESPONSE
Date:	10/30/2008
Action:	Remedial Progress Report
Global Id:	T0606500625
Action Type:	RESPONSE
Date:	06/11/2008
Action:	Monitoring Report - Quarterly
Global Id:	T0606500625
Action Type:	Other
Date:	11/15/1999
Action:	Leak Discovery
Global Id:	T0606500625
Action Type:	Other

Map ID  
Direction  
Distance  
Elevation

MAP FINDINGS

Site

Database(s)

EDR ID Number  
EPA ID Number

**KEN'S ARCO (Continued)**

**U001576488**

Date:	11/15/1999
Action:	Leak Reported
Global Id:	T0606500625
Action Type:	ENFORCEMENT
Date:	10/25/2005
Action:	File review
Global Id:	T0606500625
Action Type:	ENFORCEMENT
Date:	03/16/2008
Action:	Verbal Enforcement
Global Id:	T0606500625
Action Type:	ENFORCEMENT
Date:	12/01/2008
Action:	Verbal Enforcement
Global Id:	T0606500625
Action Type:	Other
Date:	07/06/1999
Action:	Leak Stopped
Global Id:	T0606500625
Action Type:	RESPONSE
Date:	07/30/2004
Action:	Preliminary Site Assessment Workplan
Global Id:	T0606500625
Action Type:	RESPONSE
Date:	11/10/2005
Action:	Other Report / Document
Global Id:	T0606500625
Action Type:	ENFORCEMENT
Date:	10/30/2004
Action:	File review
Global Id:	T0606500625
Action Type:	ENFORCEMENT
Date:	07/30/2004
Action:	Meeting
Global Id:	T0606500625
Action Type:	ENFORCEMENT
Date:	09/01/2004
Action:	Technical Correspondence / Assistance / Other
Global Id:	T0606500625
Action Type:	ENFORCEMENT
Date:	07/12/2004
Action:	* Verbal Communication
Global Id:	T0606500625
Action Type:	RESPONSE
Date:	06/30/2009
Action:	Remedial Progress Report

Map ID  
Direction  
Distance  
Elevation

MAP FINDINGS

Site

Database(s)

EDR ID Number  
EPA ID Number

**KEN'S ARCO (Continued)**

**U001576488**

Global Id:	T0606500625
Action Type:	ENFORCEMENT
Date:	05/10/2005
Action:	Staff Letter
Global Id:	T0606500625
Action Type:	ENFORCEMENT
Date:	01/31/2007
Action:	Site Visit / Inspection / Sampling
Global Id:	T0606500625
Action Type:	ENFORCEMENT
Date:	12/08/2006
Action:	Site Visit / Inspection / Sampling
Global Id:	T0606500625
Action Type:	RESPONSE
Date:	01/31/2007
Action:	Remedial Progress Report
Global Id:	T0606500625
Action Type:	ENFORCEMENT
Date:	08/16/2010
Action:	File review
Global Id:	T0606500625
Action Type:	ENFORCEMENT
Date:	11/09/2005
Action:	* Verbal Communication
Global Id:	T0606500625
Action Type:	ENFORCEMENT
Date:	07/29/2004
Action:	File review
Global Id:	T0606500625
Action Type:	ENFORCEMENT
Date:	10/19/2005
Action:	File review
Global Id:	T0606500625
Action Type:	RESPONSE
Date:	10/30/2008
Action:	Monitoring Report - Quarterly
Global Id:	T0606500625
Action Type:	ENFORCEMENT
Date:	01/29/2008
Action:	File review
Global Id:	T0606500625
Action Type:	ENFORCEMENT
Date:	01/10/2011
Action:	File review
Global Id:	T0606500625
Action Type:	RESPONSE



Map ID  
Direction  
Distance  
Elevation

MAP FINDINGS

Site

Database(s)

EDR ID Number  
EPA ID Number

**KEN'S ARCO (Continued)**

**U001576488**

Date: 08/31/2005  
Action: CAP/RAP - Feasibility Study Report

Global Id: T0606500625  
Action Type: RESPONSE  
Date: 09/01/2005  
Action: CAP/RAP - Final Remediation / Design Plan

Global Id: T0606500625  
Action Type: RESPONSE  
Date: 09/01/2005  
Action: CAP/RAP - Feasibility Study Report

Global Id: T0606500625  
Action Type: RESPONSE  
Date: 09/01/2005  
Action: Other Workplan

Global Id: T0606500625  
Action Type: ENFORCEMENT  
Date: 07/07/2005  
Action: Site Visit / Inspection / Sampling

Global Id: T0606500625  
Action Type: ENFORCEMENT  
Date: 10/26/2005  
Action: Staff Letter

Global Id: T0606500625  
Action Type: ENFORCEMENT  
Date: 08/02/2004  
Action: File review

Global Id: T0606500625  
Action Type: ENFORCEMENT  
Date: 07/23/2004  
Action: File review

Global Id: T0606500625  
Action Type: RESPONSE  
Date: 05/30/2011  
Action: Well Destruction Report

Global Id: T0606500625  
Action Type: ENFORCEMENT  
Date: 06/16/2008  
Action: File review

Global Id: T0606500625  
Action Type: ENFORCEMENT  
Date: 07/01/2008  
Action: Site Visit / Inspection / Sampling

Global Id: T0606500625  
Action Type: ENFORCEMENT  
Date: 07/01/2008  
Action: Meeting

Map ID  
Direction  
Distance  
Elevation

MAP FINDINGS

Site

Database(s)

EDR ID Number  
EPA ID Number

**KEN'S ARCO (Continued)**

**U001576488**

Global Id: T0606500625  
Action Type: ENFORCEMENT  
Date: 06/24/2008  
Action: Verbal Enforcement

Global Id: T0606500625  
Action Type: RESPONSE  
Date: 01/30/2008  
Action: Monitoring Report - Quarterly

Global Id: T0606500625  
Action Type: RESPONSE  
Date: 01/30/2008  
Action: Remedial Progress Report

Global Id: T0606500625  
Action Type: ENFORCEMENT  
Date: 11/01/2004  
Action: Staff Letter

Global Id: T0606500625  
Action Type: REMEDIATION  
Date: 09/01/2006  
Action: Soil Vapor Extraction (SVE)

**LUST:**

Global Id: T0606500625  
Status: Open - Case Begin Date  
Status Date: 07/06/1999

Global Id: T0606500625  
Status: Open - Site Assessment  
Status Date: 11/15/1999

Global Id: T0606500625  
Status: Open - Site Assessment  
Status Date: 07/12/2004

Global Id: T0606500625  
Status: Open - Site Assessment  
Status Date: 09/01/2004

Global Id: T0606500625  
Status: Open - Remediation  
Status Date: 09/01/2005

Global Id: T0606500625  
Status: Open - Site Assessment  
Status Date: 09/16/2005

Global Id: T0606500625  
Status: Open - Remediation  
Status Date: 01/31/2007

Global Id: T0606500625  
Status: Open - Remediation  
Status Date: 05/11/2007

Map ID  
Direction  
Distance  
Elevation

MAP FINDINGS

Site

Database(s)

EDR ID Number  
EPA ID Number

**KEN'S ARCO (Continued)**

**U001576488**

Global Id: T0606500625  
Status: Open - Remediation  
Status Date: 07/30/2007

Global Id: T0606500625  
Status: Open - Site Assessment  
Status Date: 08/06/2007

Global Id: T0606500625  
Status: Open - Remediation  
Status Date: 01/25/2008

Global Id: T0606500625  
Status: Open - Verification Monitoring  
Status Date: 01/25/2008

Global Id: T0606500625  
Status: Completed - Case Closed  
Status Date: 06/24/2011

**RIVERSIDE CO. LUST:**

Region: RIVERSIDE  
Facility ID: 9915805  
Employee: Boltinghous-LOP  
Site Closed: Referred to Water Board  
Case Type: Soil only  
Facility Status: 0  
Casetype Decode: Soil only is impacted  
Fstatus Decode: Not reported

**HIST UST:**

File Number: 0001F43A  
URL: <http://geotracker.waterboards.ca.gov/ustpdfs/pdf/0001F43A.pdf>  
Region: STATE  
Facility ID: 00000035592  
Facility Type: Gas Station  
Other Type: Not reported  
Contact Name: KHAILAIZADEH  
Telephone: 7147884651  
Owner Name: BLACK GOLD OIL COMPANY  
Owner Address: 1194 E. HOLT BLVD  
Owner City,St,Zip: ONTARIO, CA 91761  
Total Tanks: 0003

Tank Num: 001  
Container Num: 140-3  
Year Installed: Not reported  
Tank Capacity: 00010000  
Tank Used for: PRODUCT  
Type of Fuel: PREMIUM  
Container Construction Thickness: Not reported  
Leak Detection: Stock Inventor

Tank Num: 002  
Container Num: 140-2

Map ID  
Direction  
Distance  
Elevation

MAP FINDINGS

Site

Database(s)

EDR ID Number  
EPA ID Number

**KEN'S ARCO (Continued)**

**U001576488**

Year Installed: Not reported  
Tank Capacity: 00010000  
Tank Used for: PRODUCT  
Type of Fuel: UNLEADED  
Container Construction Thickness: Not reported  
Leak Detection: Stock Inventor

Tank Num: 003  
Container Num: 140-1  
Year Installed: Not reported  
Tank Capacity: 00010000  
Tank Used for: PRODUCT  
Type of Fuel: REGULAR  
Container Construction Thickness: Not reported  
Leak Detection: Stock Inventor

[Click here for Geo Tracker PDF:](#)

**S64  
NE  
1/4-1/2  
0.343 mi.  
1813 ft.**

**USA PETROLEUM COMPANY #240  
2658 UNIVERSITY AVE  
RIVERSIDE, CA 92507**

**SWEEPS UST S101619610  
CA FID UST N/A  
HIST CORTESE**

**Site 1 of 3 in cluster S**

**Relative:  
Higher  
Actual:  
903 ft.**

**SWEEPS UST:**  
Status: Active  
Comp Number: 1982  
Number: 1  
Board Of Equalization: 44-002179  
Referral Date: 06-06-90  
Action Date: 06-06-90  
Created Date: 02-29-88  
Owner Tank Id: 001102  
SWRCB Tank Id: 33-000-001982-000001  
Tank Status: A  
Capacity: 10000  
Active Date: 06-06-90  
Tank Use: M.V. FUEL  
STG: P  
Content: REG UNLEADED  
Number Of Tanks: 3

Status: Active  
Comp Number: 1982  
Number: 1  
Board Of Equalization: 44-002179  
Referral Date: 06-06-90  
Action Date: 06-06-90  
Created Date: 02-29-88  
Owner Tank Id: 001102  
SWRCB Tank Id: 33-000-001982-000002  
Tank Status: A  
Capacity: 10000  
Active Date: 06-06-90  
Tank Use: M.V. FUEL  
STG: P  
Content: REG UNLEADED  
Number Of Tanks: Not reported

Map ID  
Direction  
Distance  
Elevation

MAP FINDINGS

Site

Database(s)

EDR ID Number  
EPA ID Number

**USA PETROLEUM COMPANY #240 (Continued)**

**S101619610**

Status: Active  
Comp Number: 1982  
Number: 1  
Board Of Equalization: 44-002179  
Referral Date: 06-06-90  
Action Date: 06-06-90  
Created Date: 02-29-88  
Owner Tank Id: 001102  
SWRCB Tank Id: 33-000-001982-000003  
Tank Status: A  
Capacity: 10000  
Active Date: 06-06-90  
Tank Use: M.V. FUEL  
STG: P  
Content: LEADED  
Number Of Tanks: Not reported

**CA FID UST:**

Facility ID: 33000295  
Regulated By: UTNKA  
Regulated ID: 00001982  
Cortese Code: Not reported  
SIC Code: Not reported  
Facility Phone: 2133945050  
Mail To: Not reported  
Mailing Address: P O BOX 1839  
Mailing Address 2: Not reported  
Mailing City,St,Zip: RIVERSIDE 92507  
Contact: Not reported  
Contact Phone: Not reported  
DUNs Number: Not reported  
NPDES Number: Not reported  
EPA ID: Not reported  
Comments: Not reported  
Status: Active

**HIST CORTESE:**

Region: CORTESE  
Facility County Code: 33  
Reg By: LTNKA  
Reg Id: 083301863T

**S65** **USA GASOLINE #240**  
**NE** **2658 UNIVERSITY AVE**  
**1/4-1/2** **RIVERSIDE, CA 92507**  
**0.343 mi.**  
**1813 ft.** **Site 2 of 3 in cluster S**

**LUST** **U003886165**  
**N/A**

**Relative:**  
**Higher**  
**Actual:**  
**903 ft.**

**LUST REG 8:**  
Region: 8  
County: Riverside  
Regional Board: Santa Ana Region  
Facility Status: Remedial action (cleanup) Underway  
Case Number: 083301863T  
Local Case Num: 91354  
Case Type: Aquifer affected  
Substance: Gasoline

Map ID  
Direction  
Distance  
Elevation

MAP FINDINGS

Site

Database(s)

EDR ID Number  
EPA ID Number

**USA GASOLINE #240 (Continued)**

**U003886165**

Qty Leaked:	Not reported
Abate Method:	Vapor Extraction
Cross Street:	VICTORIA
Enf Type:	Not reported
Funding:	Not reported
How Discovered:	Inventory Control
How Stopped:	Not reported
Leak Cause:	Structure Failure
Leak Source:	UNK
Global ID:	T0606500237
How Stopped Date:	1/29/1990
Enter Date:	6/11/1991
Date Confirmation of Leak Began:	1/29/1990
Date Preliminary Assessment Began:	10/23/1992
Discover Date:	1/29/1990
Enforcement Date:	Not reported
Close Date:	Not reported
Date Prelim Assessment Workplan Submitted:	10/23/1991
Date Pollution Characterization Began:	Not reported
Date Remediation Plan Submitted:	Not reported
Date Remedial Action Underway:	2/28/1995
Date Post Remedial Action Monitoring:	Not reported
Enter Date:	6/11/1991
GW Qualifies:	=
Soil Qualifies:	Not reported
Operator:	Not reported
Facility Contact:	Not reported
Interim:	Not reported
Oversite Program:	LUST
Latitude:	33.9760803
Longitude:	-117.3623787
MTBE Date:	9/25/2002
Max MTBE GW:	45
MTBE Concentration:	0
Max MTBE Soil:	Not reported
MTBE Fuel:	1
MTBE Tested:	MTBE Detected. Site tested for MTBE & MTBE detected
MTBE Class:	*
Staff:	TME
Staff Initials:	UNK
Lead Agency:	Local Agency
Local Agency:	33000L
Hydr Basin #:	UPPER SANTA ANA VALL
Beneficial:	Not reported
Priority:	Not reported
Cleanup Fund Id:	Not reported
Work Suspended:	Not reported
Summary:	Not reported

Map ID  
Direction  
Distance  
Elevation

MAP FINDINGS

Site

Database(s)

EDR ID Number  
EPA ID Number

S66  
NE  
1/4-1/2  
0.343 mi.  
1813 ft.

USA GASOLINE #240  
2658 UNIVERSITY AVE  
RIVERSIDE, CA 92507

Site 3 of 3 in cluster S

LUST S103647943  
N/A

Relative:  
Higher

LUST:

Actual:  
903 ft.

Lead Agency: RIVERSIDE COUNTY LOP  
Case Type: LUST Cleanup Site  
Geo Track: [http://geotracker.waterboards.ca.gov/profile\\_report.asp?global\\_id=T0606500237](http://geotracker.waterboards.ca.gov/profile_report.asp?global_id=T0606500237)  
Global Id: T0606500237  
Latitude: 33.9760987147417  
Longitude: -117.362480163574  
Status: Completed - Case Closed  
Status Date: 08/18/2010  
Case Worker: AB  
RB Case Number: 083301863T  
Local Agency: RIVERSIDE COUNTY LOP  
File Location: Local Agency  
Local Case Number: 91354  
Potential Media Affect: Aquifer used for drinking water supply  
Potential Contaminants of Concern: Gasoline  
Site History:

During 1990, USA Station No. 240 records showed a gasoline inventory discrepancy sufficient to prompt exploratory maintenance of a suspected product line leak. USA maintenance personnel subsequently discovered and repaired a leak in a gasket immediately above one of the turbine pumps on one of the underground fuel storage tanks (USTs). In December 1990, a site assessment was conducted that consisted of drilling and installing three (3) groundwater monitoring wells (MW-2-P through MW-4-P) and one (1) vadose zone monitoring well (MW-1-P). Soil samples collected from MW-1-P, located near the presumed source of the gasoline leak, contained high concentration of total petroleum hydrocarbons as gasoline (TPHg) and benzene, toluene, ethylbenzene, and total xylenes (BTEX) to the total depth of the soil boring (MW-1-P) was drilled and sampled to a total depth of 103-feet below ground surface [bgs], however it was later completed with 4-inch diameter PVC casing and screen only to a total depth of 75 feet bgs). Analytical results from soil samples collected from borings MW-2-P, MW-3-P, and MW-4-P showed petroleum hydrocarbons were at very low or below detection concentrations. The maximum detectable TPHg concentration was 1.4 milligrams per kilogram (mg/kg) in MW-3-P at 40-feet bgs. Soil samples collected from these peripheral borings had a maximum benzene concentration of 0.29 mg/kg. Results of these site assessment activities suggested that the lateral extent of hydrocarbon impacts in soil in the vadose zone were restricted to a limited area along the western portion of the USTs. Groundwater conditions beneath, adjacent, and further downgradient of the Site, however, had not been fully assessed. Park subsequently initiated field operations at one (1) off-site well location, MW-5-P, on March 22, 1993. The groundwater monitoring well was installed to a total depth of approximately 146- feet bgs. The well is situated approximately 150 feet to the east of the Site, on the north side of University Avenue. Results of laboratory analysis of soil samples collected from MW-5-P indicated the presence of very low concentrations of TPHg at 1.4 mg/kg and 0.96 mg/kg at 120- and 125-feet bgs, respectively. Low concentrations of BTEX were detected in soil samples collected from depths of 100, 120-, and 125-feet bgs. A total of two (2) soil borings, later constructed as groundwater monitoring wells MW-6-P and MW-7-P, were drilled in September 1994 to

MAP FINDINGS

**USA GASOLINE #240 (Continued)**

**S103647943**

depths ranging from 145 feet to 147 feet bgs, respectively. A total of fourteen (14) soil samples were submitted to the laboratory for analyses of TPHg and BTEX using EPA Methods 8015M (modified as gasoline) and 8020, respectively. Analytical results from all soil samples collected TPHg and BTEX concentrations below the method detection limits of 0.05 mg/kg and 0.003 mg/kg, respectively. In October 1999, one additional groundwater monitoring well, MW-8-P, was drilled and installed southwest (downgradient) of the USTs to further assess groundwater conditions between wells MW-6-P and MW-7-P. The soil samples collected from this well also showed below detection concentrations for all targeted (TPHg and BTEX) compounds. Based on the lateral and vertical extent of gasoline-impacted soil and groundwater beneath the Site, soil vapor extraction (SVE) was selected as the primary remedial method to mitigate the hydrocarbon impacts in soil and groundwater beneath the Site. To recover vapor phase and dissolved phase hydrocarbons from shallow soils and groundwater beneath the Site, three wells (MW-1-P, MW-3-P, and MW-4-P) were converted for vapor extraction. Vapor extraction activities were initiated from all three SVE wells on February 28, 1996. SVE operations were active for total cumulative of 535 days (from February 28, 1996 through December 31, 1998) and recovered and destroyed a total cumulative volume of approximately 86,800 pounds of hydrocarbon vapor. During this interval, TPHg concentrations in the influent vapor stream decreased from over 2,700 ppmv to less than 400 ppmv. Benzene concentrations in the influent vapor stream decreased from approximately 50 ppmv to less than 1 ppmv during this interval. SVE operations were shut down on November 30, 1998 when benzene concentrations in the influent vapor had decreased to levels below 1 ppmv during four (4) consecutive monthly sampling events. In addition, quarterly groundwater sampling of well MW-4-P had shown reductions of dissolved TPHg and benzene concentrations from over 13,000 and 3,300 ppb, respectively in May 1997 to below detection concentrations for both compounds during the 3rd and 4th quarter 1998 sampling events. Following the suspension of SVE operations in November 1998, two confirmation soil borings (SB-1 and SB-2) were advanced and sampled during April 2000 in former hydrocarbon impacted areas west of the USTs. Analytical results from sampling these two soil borings revealed that residual hydrocarbon concentrations were still present within a very localized area of the Site, directly adjacent to the western edge of the USTs (near MW-1-P), from approximately 100 to 125 feet below ground surface. These soil borings showed that previous soil vapor extraction activities significantly reduced the overall concentration of these hydrocarbons in shallower soil intervals within this area. However, the remedial effect of vapor extraction on the unsaturated interval from the bottom of MW-1-P to the top of the groundwater table was observed to be minimal, based on the soil sampling results. The total depth of well MW-1-P was measured at approximately 75 feet bgs. The depth to the top of the groundwater table beneath well MW-1-P was observed to be approximately 125 feet. Vapor extraction well (MW-1 A), was drilled on October 26, 2001, directly adjacent to well MW-1-P, and completed to a total depth of 125 feet and completed with two casing strings of 2" diameter PVC casing with slotted intervals from approximately 74-99 bgs (upper zone) and from 100-125 feet bgs (lower zone). Following modifications to the subsurface SVE extraction piping, the new well was connected to the system. SVE activities were resumed from wells MW-1-P and MW-1A (upper and lower



Map ID  
Direction  
Distance  
Elevation

MAP FINDINGS

Site

Database(s)

EDR ID Number  
EPA ID Number

**USA GASOLINE #240 (Continued)**

**S103647943**

zone) on November 15, 2001. Resumed SVE operations were active for a total cumulative of 1,467 days (from November 15, 2001 through April 2, 2007) and recovered and destroyed an additional 13,528 pounds of hydrocarbon vapor. Following resumption of SVE activities, TPHg concentrations in the influent vapor stream decreased from a maximum of 1,200 ppmv to less than 25 ppmv. Benzene concentrations in the influent vapor stream decreased from a maximum of 1.8 ppmv to less than 1 ppmv during this interval. A soil vapor rebound test was conducted during August 2006 to assess remaining TPHg, BTEX, and MTBE vapor concentrations from all wells. Following discrete soil vapor sampling on August 2, 2006, SVE operations were suspended for approximately 3 weeks. On August 22, 2006, the SVE system was re-activated, and after approximately 30 minutes after system startup, discrete vapor samples were again collected from each well to measure any hydrocarbon rebound in the soil vapor. Except for xylene concentrations in wells MW-1, MW-1U, and MW-1L, all wells showed TPHg, BTEX, and MTBE concentrations to below the analytical detection limit. Xylene concentrations in well MW-1, MW-1U, and MW-1L were reported at 0.27, 1.30, and 0.38 ppmv, respectively, following the rebound test. This vapor rebound test, along with analytical from previous monthly sampling events of the influent vapor stream, indicated that the resumed soil vapor extraction remedial effort had recovered most of the recoverable hydrocarbon vapor from the impacted area from 75 to 125 feet bgs. TPHg concentrations in the influent vapor stream following the rebound test period were sustained at levels below 100 ppmv for more than 6 months, SVE operations were terminated on March 31, 2007. To further verify the completion of additional soil remedial activities from remaining soil impacts in the deeper zones, two confirmation soil borings (SB-3 and SB-4) were advanced and sampled on November 15 and 16, 2007, respectively. Both of these borings were adjacent to a total depth of approximately 125 feet bgs and sampled at 10 foot depth intervals above 70 feet bgs, and at 5 foot intervals from 75 to 125 feet bgs. The analytical results from this sampling showed a significant reduction in hydrocarbon concentrations from 75-125 feet bgs and indicated most of the recoverable hydrocarbon compounds were removed from this interval. February 2, 2009 Final groundwater sampling event. All seven groundwater monitoring wells were sampled. Maximum groundwater concentrations were ND<50 ppb TPHg, 0.76J ppb B (MW-4-P), ND<0.5 ppb TEX, MTBE, ETBE, TAME, ND<5.0 TBA, ND<500 ppb Ethanol, 6.55 ppb FC-12(Dichlorodifluoromethane) (MW-6-P), and 1.42 ppb Chloroform (MW-6-P). Groundwater Monitoring Groundwater sampling results showed concentrations below detection limits for petroleum hydrocarbons and fuel oxygenates since December 2003. The three off-site groundwater monitoring wells (MW-6-P, MW-7-P, and MW-8-P) downgradient of the site have not showed TPHg or MTBE concentrations above detection limits since February 2000. Since April 2009, RCDEH has been waiting on well destructions prior to issuing a no further action letter. As per the SWRCBs directive to close the site regardless of non-compliance with well destructions, a site closure letter dated 8/18/10 was prepared. A cover letter was attached to the closure letter requiring documentation of well destructions by 11/30/10.

LUST:

Global Id: T0606500237  
Contact Type: Local Agency Caseworker  
Contact Name: ANDREA BRIONES  
Organization Name: RIVERSIDE COUNTY LOP

Map ID  
Direction  
Distance  
Elevation

MAP FINDINGS

Site

Database(s)

EDR ID Number  
EPA ID Number

**USA GASOLINE #240 (Continued)**

**S103647943**

Address: 3880 LEMON ST SUITE 200  
City: RIVERSIDE  
Email: abriones@rivco.org  
Phone Number: 9519558980  
  
Global Id: T0606500237  
Contact Type: Regional Board Caseworker  
Contact Name: TOM E. MBEKE-EKANEM  
Organization Name: SANTA ANA RWQCB (REGION 8)  
Address: 3737 MAIN STREET, SUITE 500  
City: RIVERSIDE  
Email: tmbeke-ekanem@waterboards.ca.gov  
Phone Number: 9513202007

**LUST:**

Global Id: T0606500237  
Action Type: ENFORCEMENT  
Date: 04/04/2011  
Action: Closure/No Further Action Letter - #RCDEH040411

Global Id: T0606500237  
Action Type: ENFORCEMENT  
Date: 08/18/2010  
Action: Closure/No Further Action Letter - #RCDEH Closure

Global Id: T0606500237  
Action Type: RESPONSE  
Date: 06/12/2009  
Action: Well Destruction Report

Global Id: T0606500237  
Action Type: ENFORCEMENT  
Date: 08/13/2009  
Action: Staff Letter - #RCDEH081309

Global Id: T0606500237  
Action Type: ENFORCEMENT  
Date: 04/07/2009  
Action: Staff Letter - #RCDEH040709

Global Id: T0606500237  
Action Type: ENFORCEMENT  
Date: 08/18/2010  
Action: Staff Letter - #RCDEH 081810

Global Id: T0606500237  
Action Type: REMEDIATION  
Date: 11/14/2001  
Action: Soil Vapor Extraction (SVE)

Global Id: T0606500237  
Action Type: RESPONSE  
Date: 02/25/2010  
Action: Clean Up Fund - 5-Year Review Summary

Global Id: T0606500237  
Action Type: Other

Map ID  
Direction  
Distance  
Elevation

MAP FINDINGS

Site

Database(s)

EDR ID Number  
EPA ID Number

**USA GASOLINE #240 (Continued)**

**S103647943**

Date: 01/29/1990  
Action: Leak Discovery

Global Id: T0606500237  
Action Type: RESPONSE  
Date: 03/10/2009  
Action: Request for Closure

Global Id: T0606500237  
Action Type: ENFORCEMENT  
Date: 05/01/2008  
Action: Staff Letter - #RCDEH050108

Global Id: T0606500237  
Action Type: ENFORCEMENT  
Date: 09/25/2007  
Action: Staff Letter - #RCDEH 092507

Global Id: T0606500237  
Action Type: Other  
Date: 11/02/1990  
Action: Leak Reported

Global Id: T0606500237  
Action Type: Other  
Date: 01/29/1990  
Action: Leak Stopped

Global Id: T0606500237  
Action Type: ENFORCEMENT  
Date: 02/26/2008  
Action: Technical Correspondence / Assistance / Other - #RCDEH 022608

Global Id: T0606500237  
Action Type: ENFORCEMENT  
Date: 12/19/2009  
Action: LOP Case Closure Summary to RB

Global Id: T0606500237  
Action Type: RESPONSE  
Date: 11/30/2010  
Action: Well Destruction Report

Global Id: T0606500237  
Action Type: RESPONSE  
Date: 11/30/2007  
Action: Other Report / Document

Global Id: T0606500237  
Action Type: RESPONSE  
Date: 12/29/2007  
Action: Request for Closure

Global Id: T0606500237  
Action Type: REMEDIATION  
Date: 02/27/1996  
Action: Soil Vapor Extraction (SVE)

Map ID  
Direction  
Distance  
Elevation

MAP FINDINGS

Site

Database(s)

EDR ID Number  
EPA ID Number

USA GASOLINE #240 (Continued)

S103647943

LUST:

Global Id: T0606500237  
 Status: Open - Case Begin Date  
 Status Date: 01/29/1990

Global Id: T0606500237  
 Status: Open - Site Assessment  
 Status Date: 04/25/1991

Global Id: T0606500237  
 Status: Open - Site Assessment  
 Status Date: 10/23/1991

Global Id: T0606500237  
 Status: Open - Remediation  
 Status Date: 02/27/1996

Global Id: T0606500237  
 Status: Open - Remediation  
 Status Date: 11/14/2001

Global Id: T0606500237  
 Status: Open - Verification Monitoring  
 Status Date: 05/01/2007

Global Id: T0606500237  
 Status: Completed - Case Closed  
 Status Date: 08/18/2010

RIVERSIDE CO. LUST:

Region: RIVERSIDE  
 Facility ID: 91354  
 Employee: Reyes-LOP  
 Site Closed: Yes  
 Case Type: Drinking Water Aquifer affected  
 Facility Status: closed/action completed  
 Casetype Decode: An Aquifer used for Drinking Water supply has been contaminated.  
 Fstatus Decode: Closed/Action completed

T67  
NNW  
1/4-1/2  
0.352 mi.  
1860 ft.

RIVERSIDE, CITY, SUBSTATION  
3920 MULBERRY  
RIVERSIDE, CA 92501  
Site 1 of 3 in cluster T

SLIC S101541246  
N/A

Relative:  
Lower  
Actual:  
881 ft.

SLIC:  
 Region: STATE  
 Facility Status: Open - Eligible for Closure  
 Status Date: 05/02/2017  
 Global Id: T10000004259  
 Lead Agency: SANTA ANA RWQCB (REGION 8)  
 Lead Agency Case Number: Not reported  
 Latitude: 33.9781949341966  
 Longitude: -117.370262500224  
 Case Type: Cleanup Program Site  
 Case Worker: AK

Map ID  
 Direction  
 Distance  
 Elevation

MAP FINDINGS

Site

Database(s)

EDR ID Number  
 EPA ID Number

**RIVERSIDE, CITY, SUBSTATION (Continued)**

**S101541246**

Local Agency: Not reported  
 RB Case Number: 2080080  
 File Location: Regional Board  
 Potential Media Affected: Other Groundwater (uses other than drinking water), Sediments  
 Potential Contaminants of Concern: Other Petroleum  
 Site History: Tar-like substance was observed in the borehole for the power pole. Waterboard recommended surface capping to prevent infiltration and migration of the contaminant.

[Click here to access the California GeoTracker records for this facility:](#)

Region: STATE  
**Facility Status: Completed - Case Closed**  
 Status Date: 06/06/1994  
 Global Id: SLT8R0523936  
 Lead Agency: SANTA ANA RWQCB (REGION 8)  
 Lead Agency Case Number: Not reported  
 Latitude: 33.978713  
 Longitude: -117.369557  
 Case Type: Cleanup Program Site  
 Case Worker: KS  
 Local Agency: Not reported  
 RB Case Number: SLT8R052  
 File Location: Regional Board  
 Potential Media Affected: Not reported  
 Potential Contaminants of Concern: Not reported  
 Site History: Not reported

[Click here to access the California GeoTracker records for this facility:](#)

SLIC REG 8:  
 Type: Soil  
 Facility Status: Closed  
 Staff: Kamron Saremi, Tel 909-782-4303, SLIC  
 Substance: CREOSOTE/TPH  
 Lead Agency: Regional Board  
 Location Code: Not reported  
 Thomas Bros Code: Not reported

**T68**  
**NNW**  
**1/4-1/2**  
**0.359 mi.**  
**1895 ft.**

**RVSD CITY MULBERRY YARD**  
**3880 MULBERRY ST**  
**RIVERSIDE, CA 92507**

**Site 2 of 3 in cluster T**

**LUST U001576524**  
**HIST UST N/A**  
**HIST CORTESE**

**Relative:**  
**Lower**  
**Actual:**  
**880 ft.**

LUST:  
 Lead Agency: RIVERSIDE COUNTY LOP  
 Case Type: LUST Cleanup Site  
 Geo Track: [http://geotracker.waterboards.ca.gov/profile\\_report.asp?global\\_id=T0606500112](http://geotracker.waterboards.ca.gov/profile_report.asp?global_id=T0606500112)  
 Global Id: T0606500112  
 Latitude: 33.9790950748862  
 Longitude: -117.369745888187  
 Status: Completed - Case Closed  
 Status Date: 03/08/1991  
 Case Worker: SCB  
 RB Case Number: 083301172T  
 Local Agency: RIVERSIDE COUNTY LOP

Map ID  
Direction  
Distance  
Elevation

MAP FINDINGS

Site

Database(s)

EDR ID Number  
EPA ID Number

**RVSD CITY MULBERRY YARD (Continued)**

**U001576524**

File Location: Local Agency Warehouse  
Local Case Number: 89150  
Potential Media Affect: Soil  
Potential Contaminants of Concern: Gasoline  
Site History: Not reported

LUST:

Global Id: T0606500112  
Contact Type: Regional Board Caseworker  
Contact Name: PATRICIA HANNON  
Organization Name: SANTA ANA RWQCB (REGION 8)  
Address: 3737 MAIN STREET, SUITE 500  
City: RIVERSIDE  
Email: phannon@waterboards.ca.gov  
Phone Number: Not reported

Global Id: T0606500112  
Contact Type: Local Agency Caseworker  
Contact Name: SHARON BOLTINGHOUSE  
Organization Name: RIVERSIDE COUNTY LOP  
Address: 3880 LEMON ST SUITE 200  
City: RIVERSIDE  
Email: sbolting@rivco.org  
Phone Number: 9519558980

LUST:

Global Id: T0606500112  
Action Type: ENFORCEMENT  
Date: 03/07/1991  
Action: File review - #RCDEH Upload Site File 10/28/2015

Global Id: T0606500112  
Action Type: ENFORCEMENT  
Date: 03/08/1991  
Action: Closure/No Further Action Letter - #RCDEH0308

Global Id: T0606500112  
Action Type: Other  
Date: 11/07/1988  
Action: Leak Reported

Global Id: T0606500112  
Action Type: REMEDIATION  
Date: 03/06/1991  
Action: Excavation

LUST:

Global Id: T0606500112  
Status: Open - Case Begin Date  
Status Date: 11/07/1988

Global Id: T0606500112  
Status: Open - Site Assessment  
Status Date: 11/07/1988

Global Id: T0606500112  
Status: Open - Site Assessment

Map ID  
Direction  
Distance  
Elevation

MAP FINDINGS

Site

Database(s)

EDR ID Number  
EPA ID Number

**RVSD CITY MULBERRY YARD (Continued)**

**U001576524**

Status Date: 08/23/1989  
  
Global Id: T0606500112  
Status: Open - Remediation  
Status Date: 03/06/1991  
  
Global Id: T0606500112  
Status: Completed - Case Closed  
Status Date: 03/08/1991

**LUST REG 8:**

Region: 8  
County: Riverside  
Regional Board: Santa Ana Region  
Facility Status: Case Closed  
Case Number: 083301172T  
Local Case Num: Not reported  
Case Type: Soil only  
Substance: Unleaded Gasoline  
Qty Leaked: Not reported  
Abate Method: Not reported  
Cross Street: 10TH  
Enf Type: CLOS  
Funding: State Funds  
How Discovered: Tank Closure  
How Stopped: Not reported  
Leak Cause: UNK  
Leak Source: UNK  
Global ID: T0606500112  
How Stopped Date: 10/28/1988  
Enter Date: 3/8/1989  
Date Confirmation of Leak Began: Not reported  
Date Preliminary Assessment Began: Not reported  
Discover Date: 11/4/1988  
Enforcement Date: Not reported  
Close Date: 3/8/1991  
Date Prelim Assessment Workplan Submitted: Not reported  
Date Pollution Characterization Began: 3/9/1989  
Date Remediation Plan Submitted: 9/12/1989  
Date Remedial Action Underway: Not reported  
Date Post Remedial Action Monitoring: Not reported  
Enter Date: 3/8/1989  
GW Qualifies: Not reported  
Soil Qualifies: Not reported  
Operator: Not reported  
Facility Contact: Not reported  
Interim: Not reported  
Oversite Program: LUST  
Latitude: 33.9733432  
Longitude: -117.3738081  
MTBE Date: Not reported  
Max MTBE GW: Not reported  
MTBE Concentration: 0  
Max MTBE Soil: Not reported  
MTBE Fuel: 1  
MTBE Tested: Site NOT Tested for MTBE.Includes Unknown and Not Analyzed.

Map ID  
Direction  
Distance  
Elevation

MAP FINDINGS

Site

Database(s)

EDR ID Number  
EPA ID Number

**RVSD CITY MULBERRY YARD (Continued)**

**U001576524**

MTBE Class: \*  
Staff: PAH  
Staff Initials: UNK  
Lead Agency: Local Agency  
Local Agency: 33000L  
Hydr Basin #: UPPER SANTA ANA VALL  
Beneficial: Not reported  
Priority: Not reported  
Cleanup Fund Id: Not reported  
Work Suspended: Not reported  
Summary: 07/31/89- PROPOSED PLAN FOR ASSESSMENT AND REMEDIATION ACCEPTED

**RIVERSIDE CO. LUST:**

Region: RIVERSIDE  
Facility ID: 89150  
Employee: Rogers  
Site Closed: Yes  
Case Type: Soil only  
Facility Status: closed/action completed  
Casetype Decode: Soil only is impacted  
Fstatus Decode: Closed/Action completed

**HIST UST:**

File Number: 0001F53D  
URL: <http://geotracker.waterboards.ca.gov/ustpdfs/pdf/0001F53D.pdf>  
Region: STATE  
Facility ID: 00000030900  
Facility Type: Gas Station  
Other Type: Not reported  
Contact Name: MEL ABEYTA  
Telephone: 7147877561  
Owner Name: CITY OF RIVERSIDE  
Owner Address: 3900 MAIN ST.  
Owner City,St,Zip: RIVERSIDE, CA 92522  
Total Tanks: 0003

Tank Num: 001  
Container Num: 2-1  
Year Installed: Not reported  
Tank Capacity: 00010000  
Tank Used for: PRODUCT  
Type of Fuel: REGULAR  
Container Construction Thickness: Not reported  
Leak Detection: None

Tank Num: 002  
Container Num: 2-2  
Year Installed: Not reported  
Tank Capacity: 00010000  
Tank Used for: PRODUCT  
Type of Fuel: UNLEADED  
Container Construction Thickness: Not reported  
Leak Detection: None

Tank Num: 003  
Container Num: 2-3



Map ID  
Direction  
Distance  
Elevation

MAP FINDINGS

Site

Database(s)

EDR ID Number  
EPA ID Number

**RVSD CITY MULBERRY YARD (Continued)**

**U001576524**

Year Installed: Not reported  
Tank Capacity: 00000000  
Tank Used for: PRODUCT  
Type of Fuel: Not reported  
Container Construction Thickness: Not reported  
Leak Detection: None

Click here for Geo Tracker PDF:

**HIST CORTESE:**

Region: CORTESE  
Facility County Code: 33  
Reg By: LTNKA  
Reg Id: 083301172T

**T69**  
**NNW**  
**1/4-1/2**  
**0.360 mi.**  
**1901 ft.**

**RVSD CITY MULBERRY YARD**  
**3870 MULBERRY ST**  
**RIVERSIDE, CA 92501**

**LUST S101307994**  
**HIST CORTESE N/A**

**Site 3 of 3 in cluster T**

**Relative:**  
**Lower**  
**Actual:**  
**880 ft.**

**LUST:**

Lead Agency: RIVERSIDE COUNTY LOP  
Case Type: LUST Cleanup Site  
Geo Track: [http://geotracker.waterboards.ca.gov/profile\\_report.asp?global\\_id=T0606500245](http://geotracker.waterboards.ca.gov/profile_report.asp?global_id=T0606500245)  
Global Id: T0606500245  
Latitude: 33.9787077299525  
Longitude: -117.369355361871  
Status: Completed - Case Closed  
Status Date: 04/29/1996  
Case Worker: SCB  
RB Case Number: 083301910T  
Local Agency: RIVERSIDE COUNTY LOP  
File Location: Local Agency Warehouse  
Local Case Number: 91906  
Potential Media Affect: Soil  
Potential Contaminants of Concern: Gasoline  
Site History: Not reported

**LUST:**

Global Id: T0606500245  
Contact Type: Regional Board Caseworker  
Contact Name: KAMRON SAREMI  
Organization Name: SANTA ANA RWQCB (REGION 8)  
Address: 3737 MAIN STREET, SUITE 500  
City: RIVERSIDE  
Email: ksaremi@waterboards.ca.gov  
Phone Number: 9517824303

Global Id: T0606500245  
Contact Type: Local Agency Caseworker  
Contact Name: SHARON BOLTINGHOUSE  
Organization Name: RIVERSIDE COUNTY LOP  
Address: 3880 LEMON ST SUITE 200  
City: RIVERSIDE  
Email: sbolting@rivco.org  
Phone Number: 9519558980

Map ID  
Direction  
Distance  
Elevation

MAP FINDINGS

Site

Database(s)

EDR ID Number  
EPA ID Number

**RVSD CITY MULBERRY YARD (Continued)**

**S101307994**

LUST:

Global Id: T0606500245  
Action Type: REMEDIATION  
Date: 12/10/1991  
Action: Excavation

Global Id: T0606500245  
Action Type: ENFORCEMENT  
Date: 04/28/1996  
Action: File review - #RCDEH Upload Site File 9/25/2015

Global Id: T0606500245  
Action Type: Other  
Date: 09/27/1991  
Action: Leak Reported

Global Id: T0606500245  
Action Type: Other  
Date: 09/27/1991  
Action: Leak Discovery

Global Id: T0606500245  
Action Type: Other  
Date: 07/16/1991  
Action: Leak Stopped

Global Id: T0606500245  
Action Type: ENFORCEMENT  
Date: 04/29/1996  
Action: Closure/No Further Action Letter

LUST:

Global Id: T0606500245  
Status: Open - Case Begin Date  
Status Date: 07/16/1991

Global Id: T0606500245  
Status: Open - Site Assessment  
Status Date: 09/27/1991

Global Id: T0606500245  
Status: Open - Remediation  
Status Date: 12/10/1991

Global Id: T0606500245  
Status: Completed - Case Closed  
Status Date: 04/29/1996

LUST REG 8:

Region: 8  
County: Riverside  
Regional Board: Santa Ana Region  
Facility Status: Case Closed  
Case Number: 083301910T  
Local Case Num: Not reported

Map ID  
Direction  
Distance  
Elevation

MAP FINDINGS

Site

Database(s)

EDR ID Number  
EPA ID Number

**RVSD CITY MULBERRY YARD (Continued)**

**S101307994**

Case Type:	Soil only
Substance:	Gasoline
Qty Leaked:	Not reported
Abate Method:	Not reported
Cross Street:	UNIVERSITY
Enf Type:	CLOS
Funding:	Not reported
How Discovered:	Tank Closure
How Stopped:	Not reported
Leak Cause:	UNK
Leak Source:	UNK
Global ID:	T0606500245
How Stopped Date:	7/16/1991
Enter Date:	7/24/1991
Date Confirmation of Leak Began:	Not reported
Date Preliminary Assessment Began:	Not reported
Discover Date:	9/27/1991
Enforcement Date:	Not reported
Close Date:	4/29/1996
Date Prelim Assessment Workplan Submitted:	9/27/1991
Date Pollution Characterization Began:	Not reported
Date Remediation Plan Submitted:	Not reported
Date Remedial Action Underway:	Not reported
Date Post Remedial Action Monitoring:	Not reported
Enter Date:	7/24/1991
GW Qualifies:	Not reported
Soil Qualifies:	Not reported
Operator:	Not reported
Facility Contact:	Not reported
Interim:	Not reported
Oversite Program:	LUST
Latitude:	33.9733602
Longitude:	-117.3737971
MTBE Date:	Not reported
Max MTBE GW:	Not reported
MTBE Concentration:	0
Max MTBE Soil:	Not reported
MTBE Fuel:	1
MTBE Tested:	Site NOT Tested for MTBE.Includes Unknown and Not Analyzed.
MTBE Class:	*
Staff:	KS
Staff Initials:	UNK
Lead Agency:	Local Agency
Local Agency:	33000L
Hydr Basin #:	UPPER SANTA ANA VALL
Beneficial:	Not reported
Priority:	Not reported
Cleanup Fund Id:	Not reported
Work Suspended:	Not reported
Summary:	Not reported

**RIVERSIDE CO. LUST:**

Region:	RIVERSIDE
Facility ID:	91906
Employee:	Boltinghous-LOP
Site Closed:	Yes
Case Type:	Soil only

Map ID  
Direction  
Distance  
Elevation

MAP FINDINGS

Site

Database(s)

EDR ID Number  
EPA ID Number

**RVSD CITY MULBERRY YARD (Continued)**

**S101307994**

Facility Status: closed/action completed  
Casetype Decode: Soil only is impacted  
Fstatus Decode: Closed/Action completed

HIST CORTESE:  
Region: CORTESE  
Facility County Code: 33  
Reg By: LTNKA  
Reg Id: 083301910T

**70**  
**SW**  
**1/4-1/2**  
**0.363 mi.**  
**1914 ft.**

**ARNOLD WEED**  
**3057 CRIDGE ST**  
**RIVERSIDE, CA 92507**

**SEMS-ARCHIVE 1003878994**  
**CAD981622186**

**Relative:**  
**Lower**  
**Actual:**  
**887 ft.**

SEMS Archive:  
Site ID: 902473  
EPA ID: CAD981622186  
Cong District: 36  
FIPS Code: 6065  
FF: N  
NPL: Not on the NPL  
Non NPL Status: Removal Only Site (No Site Assessment Work Needed)

SEMS Archive Detail:

Region: 9  
Site ID: 902473  
EPA ID: CAD981622186  
Site Name: ARNOLD WEED  
NPL: N  
FF: N  
OU: 0  
Action Code: VS  
Action Name: ARCH SITE  
SEQ: 1  
Start Date: Not reported  
Finish Date: 1996-01-23 00:00:00  
Qual: Not reported  
Current Action Lead: EPA Perf In-Hse

Region: 9  
Site ID: 902473  
EPA ID: CAD981622186  
Site Name: ARNOLD WEED  
NPL: N  
FF: N  
OU: 0  
Action Code: RV  
Action Name: RMVL  
SEQ: 1  
Start Date: 1985-06-04 00:00:00  
Finish Date: 1985-06-05 00:00:00  
Qual: C  
Current Action Lead: EPA Perf

MAP FINDINGS

Map ID			EDR ID Number
Direction			EPA ID Number
Distance			
Elevation	Site	Database(s)	

<b>71</b> <b>NNW</b> <b>1/4-1/2</b> <b>0.408 mi.</b> <b>2155 ft.</b>	<b>BROWNS AUTOMOTIVE</b> <b>3390 UNIVERSITY AVENUE</b> <b>RIVERSIDE, CA</b>	<b>SLIC</b>	<b>S105181581</b> <b>N/A</b>
--	---	-------------	---------------------------------

<b>Relative:</b>	SLIC REG 8:		
<b>Lower</b>	Type:	Soil	
<b>Actual:</b>	Facility Status:	Initial Investigation Underway	
<b>872 ft.</b>	Staff:	Kamron Saremi, Tel 909-782-4303, SLIC	
	Substance:	PCE	
	Lead Agency:	Regional Board	
	Location Code:	Not reported	
	Thomas Bros Code:	Not reported	

<b>U72</b> <b>NW</b> <b>1/4-1/2</b> <b>0.414 mi.</b> <b>2188 ft.</b>	<b>RVSD CO CAC (RIVERSIDE)</b> <b>4080 LEMON ST</b> <b>RIVERSIDE, CA 92501</b>  <b>Site 1 of 2 in cluster U</b>	<b>LUST</b> <b>CHMIRS</b>	<b>S100217488</b> <b>N/A</b>
--	---	------------------------------	---------------------------------

<b>Relative:</b>	LUST:		
<b>Lower</b>	Lead Agency:	RIVERSIDE COUNTY LOP	
<b>Actual:</b>	Case Type:	LUST Cleanup Site	
<b>853 ft.</b>	Geo Track:	<a href="http://geotracker.waterboards.ca.gov/profile_report.asp?global_id=T0606500500">http://geotracker.waterboards.ca.gov/profile_report.asp?global_id=T0606500500</a>	
	Global Id:	T0606500500	
	Latitude:	33.9779887745131	
	Longitude:	-117.373334606865	
	Status:	Completed - Case Closed	
	Status Date:	04/21/1998	
	Case Worker:	SCB	
	RB Case Number:	083303037T	
	Local Agency:	RIVERSIDE COUNTY LOP	
	File Location:	Local Agency Warehouse	
	Local Case Number:	970744	
	Potential Media Affect:	Soil	
	Potential Contaminants of Concern:	Diesel	
	Site History:	Not reported	

LUST:			
	Global Id:	T0606500500	
	Contact Type:	Local Agency Caseworker	
	Contact Name:	SHARON BOLTINGHOUSE	
	Organization Name:	RIVERSIDE COUNTY LOP	
	Address:	3880 LEMON ST SUITE 200	
	City:	RIVERSIDE	
	Email:	sbolting@rivco.org	
	Phone Number:	9519558980	
	Global Id:	T0606500500	
	Contact Type:	Regional Board Caseworker	
	Contact Name:	VALERIE JAHN-BULL	
	Organization Name:	SANTA ANA RWQCB (REGION 8)	
	Address:	3737 MAIN STREET, SUITE 500	
	City:	RIVERSIDE	
	Email:	valerie.jahn-bull@waterboards.ca.gov	
	Phone Number:	9517824903	

LUST:			
	Global Id:	T0606500500	

Map ID  
Direction  
Distance  
Elevation

MAP FINDINGS

Site

Database(s)

EDR ID Number  
EPA ID Number

**RVSD CO CAC (RIVERSIDE) (Continued)**

**S100217488**

Action Type: ENFORCEMENT  
Date: 04/21/1998  
Action: Closure/No Further Action Letter - #RCDEH0421

Global Id: T0606500500  
Action Type: ENFORCEMENT  
Date: 04/20/1998  
Action: Other Report - #UST Sample Analytical Report

Global Id: T0606500500  
Action Type: Other  
Date: 07/14/1997  
Action: Leak Discovery

Global Id: T0606500500  
Action Type: Other  
Date: 07/23/1997  
Action: Leak Reported

Global Id: T0606500500  
Action Type: Other  
Date: 07/02/1997  
Action: Leak Stopped

Global Id: T0606500500  
Action Type: ENFORCEMENT  
Date: 04/20/1998  
Action: File review - #RCDEH Upload Site File 10/28/2015

**LUST:**

Global Id: T0606500500  
Status: Open - Case Begin Date  
Status Date: 07/02/1997

Global Id: T0606500500  
Status: Open - Site Assessment  
Status Date: 07/16/1997

Global Id: T0606500500  
Status: Completed - Case Closed  
Status Date: 04/21/1998

**RIVERSIDE CO. LUST:**

Region: RIVERSIDE  
Facility ID: 970744  
Employee: Boltinghous-LOP  
Site Closed: Yes  
Case Type: Soil only  
Facility Status: closed/action completed  
Casetype Decode: Soil only is impacted  
Fstatus Decode: Closed/Action completed

**CHMIRS:**

OES Incident Number: 907085  
OES notification: Not reported

Map ID  
Direction  
Distance  
Elevation

MAP FINDINGS

Site

Database(s)

EDR ID Number  
EPA ID Number

**RVSD CO CAC (RIVERSIDE) (Continued)**

**S100217488**

OES Date:	Not reported
OES Time:	Not reported
<b>Date Completed:</b>	<b>18-JUL-89</b>
Property Use:	500
Agency Id Number:	33075
Agency Incident Number:	8909766
Time Notified:	1558
Time Completed:	2104
Surrounding Area:	500
Estimated Temperature:	85
Property Management:	K
More Than Two Substances Involved?:	N
Resp Agency Personnel # Of Decontaminated:	0
Responding Agency Personnel # Of Injuries:	0
Responding Agency Personnel # Of Fatalities:	0
Others Number Of Decontaminated:	0
Others Number Of Injuries:	0
Others Number Of Fatalities:	0
Vehicle Make/year:	Not reported
Vehicle License Number:	Not reported
Vehicle State:	Not reported
Vehicle Id Number:	Not reported
CA DOT PUC/ICC Number:	Not reported
Company Name:	Not reported
Reporting Officer Name/ID:	STEVE EARLEY #26000
Report Date:	18-JUL-89
Facility Telephone:	714 782-5311
Waterway Involved:	Not reported
Waterway:	Not reported
Spill Site:	Not reported
Cleanup By:	Not reported
Containment:	Not reported
What Happened:	Not reported
Type:	Not reported
Measure:	Not reported
Other:	Not reported
Date/Time:	Not reported
Year:	88-92
Agency:	Not reported
Incident Date:	18-JUL-89
Admin Agency:	Not reported
Amount:	Not reported
Contained:	Not reported
Site Type:	Not reported
E Date:	16-MAY-90
Substance:	Not reported
Unknown:	Not reported
Substance #2:	Not reported
Substance #3:	Not reported
Evacuations:	Not reported
Number of Injuries:	Not reported
Number of Fatalities:	Not reported
#1 Pipeline:	Not reported
#2 Pipeline:	Not reported
#3 Pipeline:	Not reported
#1 Vessel >= 300 Tons:	Not reported
#2 Vessel >= 300 Tons:	Not reported

Map ID  
 Direction  
 Distance  
 Elevation

MAP FINDINGS

Site

Database(s)

EDR ID Number  
 EPA ID Number

**RVSD CO CAC (RIVERSIDE) (Continued)**

**S100217488**

#3 Vessel >= 300 Tons:	Not reported
Evacs:	Not reported
Injuries:	Not reported
Fatals:	Not reported
Comments:	Not reported
Description:	Not reported

**U73**  
**NW**  
 1/4-1/2  
 0.414 mi.  
 2188 ft.

**RSDE COUNTY ADMINISTRATIVE CTR**  
**4080 LEMON ST**  
**RIVERSIDE, CA 92501**  
 Site 2 of 2 in cluster U

**LUST**  
**SWEEPS UST**  
**CA FID UST**  
**EMI**  
**HIST CORTESE**

**S101589950**  
**N/A**

**Relative:**  
**Lower**  
**Actual:**  
**853 ft.**

**LUST REG 8:**

Region:	8
County:	Riverside
Regional Board:	Santa Ana Region
Facility Status:	Case Closed
Case Number:	083303037T
Local Case Num:	970744
Case Type:	Soil only
Substance:	Diesel
Qty Leaked:	Not reported
Abate Method:	Not reported
Cross Street:	10TH
Enf Type:	CLOS
Funding:	Not reported
How Discovered:	Not reported
How Stopped:	Not reported
Leak Cause:	Not reported
Leak Source:	Not reported
Global ID:	T0606500500
How Stopped Date:	Not reported
Enter Date:	8/29/1997
Date Confirmation of Leak Began:	7/14/1997
Date Preliminary Assessment Began:	Not reported
Discover Date:	7/14/1997
Enforcement Date:	Not reported
Close Date:	4/21/1998
Date Prelim Assessment Workplan Submitted:	Not reported
Date Pollution Characterization Began:	Not reported
Date Remediation Plan Submitted:	Not reported
Date Remedial Action Underway:	Not reported
Date Post Remedial Action Monitoring:	Not reported
Enter Date:	8/29/1997
GW Qualifies:	Not reported
Soil Qualifies:	Not reported
Operator:	Not reported
Facility Contact:	Not reported
Interim:	Not reported
Oversite Program:	LUST
Latitude:	33.9778422
Longitude:	-117.3737662
MTBE Date:	Not reported
Max MTBE GW:	Not reported
MTBE Concentration:	0
Max MTBE Soil:	Not reported
MTBE Fuel:	0



Map ID  
Direction  
Distance  
Elevation

MAP FINDINGS

Site

Database(s)

EDR ID Number  
EPA ID Number

RSDE COUNTY ADMINISTRATIVE CTR (Continued)

S101589950

MTBE Tested: Not Required to be Tested.  
MTBE Class: \*  
Staff: VJJ  
Staff Initials: UNK  
Lead Agency: Local Agency  
Local Agency: 33000L  
Hydr Basin #: UPPER SANTA ANA VALL  
Beneficial: Not reported  
Priority: Not reported  
Cleanup Fund Id: Not reported  
Work Suspended: Not reported  
Summary: Not reported

SWEEPS UST:

Status: Active  
Comp Number: 32207  
Number: 4  
Board Of Equalization: 44-018155  
Referral Date: 04-19-89  
Action Date: 04-19-89  
Created Date: 02-29-88  
Owner Tank Id: 1  
SWRCB Tank Id: 33-000-032207-000001  
Tank Status: A  
Capacity: 500  
Active Date: 07-01-85  
Tank Use: M.V. FUEL  
STG: P  
Content: REG UNLEADED  
Number Of Tanks: 1

CA FID UST:

Facility ID: 33001655  
Regulated By: UTNKA  
Regulated ID: 00032207  
Cortese Code: Not reported  
SIC Code: Not reported  
Facility Phone: 7147872452  
Mail To: Not reported  
Mailing Address: 4080 LEMON ST  
Mailing Address 2: Not reported  
Mailing City,St,Zip: RIVERSIDE 92501  
Contact: Not reported  
Contact Phone: Not reported  
DUNs Number: Not reported  
NPDES Number: Not reported  
EPA ID: Not reported  
Comments: Not reported  
Status: Active

EMI:

Year: 1987  
County Code: 33  
Air Basin: SC  
Facility ID: 684  
Air District Name: SC

Map ID  
Direction  
Distance  
Elevation

MAP FINDINGS

Site

Database(s)

EDR ID Number  
EPA ID Number

RSDE COUNTY ADMINISTRATIVE CTR (Continued)

S101589950

SIC Code: 4463  
Air District Name: SOUTH COAST AQMD  
Community Health Air Pollution Info System: Not reported  
Consolidated Emission Reporting Rule: Not reported  
Total Organic Hydrocarbon Gases Tons/Yr: 0  
Reactive Organic Gases Tons/Yr: 0  
Carbon Monoxide Emissions Tons/Yr: 1  
NOX - Oxides of Nitrogen Tons/Yr: 6  
SOX - Oxides of Sulphur Tons/Yr: 0  
Particulate Matter Tons/Yr: 0  
Part. Matter 10 Micrometers and Smlr Tons/Yr:0

Year: 1990  
County Code: 33  
Air Basin: SC  
Facility ID: 684  
Air District Name: SC  
SIC Code: 9199  
Air District Name: SOUTH COAST AQMD  
Community Health Air Pollution Info System: Not reported  
Consolidated Emission Reporting Rule: Not reported  
Total Organic Hydrocarbon Gases Tons/Yr: 0  
Reactive Organic Gases Tons/Yr: 0  
Carbon Monoxide Emissions Tons/Yr: 1  
NOX - Oxides of Nitrogen Tons/Yr: 2  
SOX - Oxides of Sulphur Tons/Yr: 0  
Particulate Matter Tons/Yr: 0  
Part. Matter 10 Micrometers and Smlr Tons/Yr:0

Year: 1995  
County Code: 33  
Air Basin: SC  
Facility ID: 684  
Air District Name: SC  
SIC Code: 9199  
Air District Name: SOUTH COAST AQMD  
Community Health Air Pollution Info System: Not reported  
Consolidated Emission Reporting Rule: Not reported  
Total Organic Hydrocarbon Gases Tons/Yr: 0  
Reactive Organic Gases Tons/Yr: 0  
Carbon Monoxide Emissions Tons/Yr: 0  
NOX - Oxides of Nitrogen Tons/Yr: 1  
SOX - Oxides of Sulphur Tons/Yr: 0  
Particulate Matter Tons/Yr: 0  
Part. Matter 10 Micrometers and Smlr Tons/Yr:0

HIST CORTESE:

Region: CORTESE  
Facility County Code: 33  
Reg By: LTNKA  
Reg Id: 083303037T

Map ID  
 Direction  
 Distance  
 Elevation

MAP FINDINGS

Site

Database(s)

EDR ID Number  
 EPA ID Number

**74**  
**North**  
**1/4-1/2**  
**0.418 mi.**  
**2208 ft.**

**3093 7TH STREET**  
**3093 7TH STREET**  
**RIVERSIDE, CA 92507**

**US BROWNFIELDS** **1016345329**  
**FINDS** **N/A**

**Relative:**  
**Lower**  
**Actual:**  
**871 ft.**

**US BROWNFIELDS:**

Property Name: 3093 7TH STREET  
 Recipient Name: Riverside, City of  
 Grant Type: Assessment  
 Property Number: 211-072-002  
 Parcel size: .42  
 Latitude: 33.98  
 Longitude: -117.367  
 HCM Label: Address Matching-House Number  
 Map Scale: 1:24,000  
 Point of Reference: Center of a Facility or Station  
 Highlights: Not reported  
 Datum: Not reported  
 Acres Property ID: 15986  
 IC Data Access: Not reported  
 Start Date: Not reported  
 Redev Completion Date: Not reported  
 Completed Date: Not reported  
 Acres Cleaned Up: Not reported  
 Cleanup Funding: Not reported  
 Cleanup Funding Source: Not reported  
 Assessment Funding: 6641  
 Assessment Funding Source: US EPA - Brownfields Assessment Cooperative Agreement  
 Redevelopment Funding: Not reported  
 Redev. Funding Source: Not reported  
 Redev. Funding Entity Name: Not reported  
 Redevelopment Start Date: Not reported  
 Assessment Funding Entity: Not reported  
 Cleanup Funding Entity: Not reported  
 Grant Type: N/A  
 Accomplishment Type: Phase I Environmental Assessment  
 Accomplishment Count: 1  
 Cooperative Agreement Number: 96912801  
 Start Date: 09/14/2005 00:00:00  
 Ownership Entity: Private  
 Completion Date: 09/14/2005 00:00:00  
 Current Owner: Lynnette and Jerry Davis, Jr.  
 Did Owner Change: Not reported  
 Cleanup Required: Not reported  
 Video Available: Not reported  
 Photo Available: Not reported  
 Institutional Controls Required: Not reported  
 IC Category Proprietary Controls: Not reported  
 IC Cat. Info. Devices: Not reported  
 IC Cat. Gov. Controls: Not reported  
 IC Cat. Enforcement Permit Tools: Not reported  
 IC in place date: Not reported  
 IC in place: U  
 State/tribal program date: Not reported  
 State/tribal program ID: Not reported  
 State/tribal NFA date: Not reported  
 Air contaminated: Not reported  
 Air cleaned: Not reported

Map ID  
Direction  
Distance  
Elevation

MAP FINDINGS

Site

Database(s)

EDR ID Number  
EPA ID Number

**3093 7TH STREET (Continued)**

**1016345329**

Asbestos found:	Not reported
Asbestos cleaned:	Not reported
Controlled substance found:	Not reported
Controlled substance cleaned:	Not reported
Drinking water affected:	Not reported
Drinking water cleaned:	Not reported
Groundwater affected:	Not reported
Groundwater cleaned:	Not reported
Lead contaminant found:	Not reported
Lead cleaned up:	Not reported
No media affected:	Not reported
Unknown media affected:	Not reported
Other cleaned up:	Not reported
Other metals found:	Not reported
Other metals cleaned:	Not reported
Other contaminants found:	Not reported
Other contams found description:	Not reported
PAHs found:	Not reported
PAHs cleaned up:	Not reported
PCBs found:	Not reported
PCBs cleaned up:	Not reported
Petro products found:	Not reported
Petro products cleaned:	Not reported
Sediments found:	Not reported
Sediments cleaned:	Not reported
Soil affected:	Not reported
Soil cleaned up:	Not reported
Surface water cleaned:	Not reported
VOCs found:	Not reported
VOCs cleaned:	Not reported
Cleanup other description:	Not reported
Num. of cleanup and re-dev. jobs:	Not reported
Past use greenspace acreage:	Not reported
Past use residential acreage:	Not reported
Surface Water:	Not reported
Past use commercial acreage:	Not reported
Past use industrial acreage:	Not reported
Future use greenspace acreage:	Not reported
Future use residential acreage:	Not reported
Future use commercial acreage:	Not reported
Future use industrial acreage:	Not reported
Greenspace acreage and type:	Not reported
Superfund Fed. landowner flag:	Not reported
Arsenic cleaned up:	Not reported
Cadmium cleaned up:	Not reported
Chromium cleaned up:	Not reported
Copper cleaned up:	Not reported
Iron cleaned up:	Not reported
mercury cleaned up:	Not reported
Nickel Cleaned Up:	Not reported
No clean up:	Not reported
Pesticides cleaned up:	Not reported
Selenium cleaned up:	Not reported
SVOCs cleaned up:	Not reported
Unknown clean up:	Not reported
Arsenic contaminant found:	Not reported
Cadmium contaminant found:	Not reported

Map ID  
 Direction  
 Distance  
 Elevation

MAP FINDINGS

Site

Database(s)

EDR ID Number  
 EPA ID Number

**3093 7TH STREET (Continued)**

**1016345329**

Chromium contaminant found:	Not reported
Copper contaminant found:	Not reported
Iron contaminant found:	Not reported
Mercury contaminant found:	Not reported
Nickel contaminant found:	Not reported
No contaminant found:	Not reported
Pesticides contaminant found:	Not reported
Selenium contaminant found:	Not reported
SVOCs contaminant found:	Not reported
Unknown contaminant found:	Not reported
Future Use: Multistory	Not reported
Media affected Bluiding Material:	Not reported
Media affected indoor air:	Not reported
Building material media cleaned up:	Not reported
Indoor air media cleaned up:	Not reported
Unknown media cleaned up:	Not reported
Past Use: Multistory	Not reported
Property Description:	Not reported
Below Poverty Number:	1852
Below Poverty Percent:	31.9%
Meidan Income:	9607
Meidan Income Number:	3521
Meidan Income Percent:	60.7%
Vacant Housing Number:	216
Vacant Housing Percent:	14.0%
Unemployed Number:	383
Unemployed Percent:	6.6%

FINDS:

Registry ID: 110038693660

Environmental Interest/Information System

US EPA Assessment, Cleanup and Redevelopment Exchange System (ACRES) is a federal online database for Brownfields Grantees to electronically submit data directly to EPA.

[Click this hyperlink](#) while viewing on your computer to access additional FINDS: detail in the EDR Site Report.

75  
 NE  
 1/4-1/2  
 0.423 mi.  
 2232 ft.

**CIRCLE K #5231 (FORMER STOP N' GO #1065)**  
**2371 UNIVERSITY AVE**  
**RIVERSIDE, CA 92507**

**LUST S102427902**  
**HIST CORTESE N/A**

**Relative:**  
**Higher**  
**Actual:**  
**912 ft.**

LUST:  
 Lead Agency: RIVERSIDE COUNTY LOP  
 Case Type: LUST Cleanup Site  
 Geo Track: [http://geotracker.waterboards.ca.gov/profile\\_report.asp?global\\_id=T0606500221](http://geotracker.waterboards.ca.gov/profile_report.asp?global_id=T0606500221)  
 Global Id: T0606500221  
 Latitude: 33.9758533597229  
 Longitude: -117.360736250332  
 Status: Completed - Case Closed  
 Status Date: 10/26/1995  
 Case Worker: SCB

Map ID  
Direction  
Distance  
Elevation

MAP FINDINGS

Site

Database(s)

EDR ID Number  
EPA ID Number

**CIRCLE K #5231 (FORMER STOP N' GO #1065) (Continued)**

**S102427902**

RB Case Number: 083301742T  
Local Agency: RIVERSIDE COUNTY LOP  
File Location: Local Agency Warehouse  
Local Case Number: 91016  
Potential Media Affect: Soil  
Potential Contaminants of Concern: Gasoline  
Site History: Not reported

LUST:

Global Id: T0606500221  
Contact Type: Regional Board Caseworker  
Contact Name: CARL BERNHARDT  
Organization Name: SANTA ANA RWQCB (REGION 8)  
Address: 3737 MAIN STREET, SUITE 500  
City: RIVERSIDE  
Email: cbernhardt@waterboards.ca.gov  
Phone Number: 9517824495

Global Id: T0606500221  
Contact Type: Local Agency Caseworker  
Contact Name: SHARON BOLTINGHOUSE  
Organization Name: RIVERSIDE COUNTY LOP  
Address: 3880 LEMON ST SUITE 200  
City: RIVERSIDE  
Email: sbolting@rivco.org  
Phone Number: 9519558980

LUST:

Global Id: T0606500221  
Action Type: ENFORCEMENT  
Date: 10/26/1995  
Action: Closure/No Further Action Letter - #RCDEH1026

Global Id: T0606500221  
Action Type: REMEDIATION  
Date: 02/23/1995  
Action: Excavation

Global Id: T0606500221  
Action Type: Other  
Date: 12/28/1990  
Action: Leak Discovery

Global Id: T0606500221  
Action Type: ENFORCEMENT  
Date: 10/25/1995  
Action: File review - #RCDEH Upload Site File 1/16/2015

Global Id: T0606500221  
Action Type: Other  
Date: 01/10/1991  
Action: Leak Reported

LUST:

Global Id: T0606500221  
Status: Open - Case Begin Date  
Status Date: 12/28/1990

Map ID  
Direction  
Distance  
Elevation

MAP FINDINGS

Site

Database(s)

EDR ID Number  
EPA ID Number

**CIRCLE K #5231 (FORMER STOP N' GO #1065) (Continued)**

**S102427902**

Global Id: T0606500221  
Status: Open - Site Assessment  
Status Date: 01/10/1991

Global Id: T0606500221  
Status: Open - Site Assessment  
Status Date: 02/28/1991

Global Id: T0606500221  
Status: Open - Verification Monitoring  
Status Date: 02/09/1994

Global Id: T0606500221  
Status: Completed - Case Closed  
Status Date: 10/26/1995

**LUST REG 8:**

Region: 8  
County: Riverside  
Regional Board: Santa Ana Region  
Facility Status: Case Closed  
Case Number: 083301742T  
Local Case Num: Not reported  
Case Type: Soil only  
Substance: Gasoline  
Qty Leaked: Not reported  
Abate Method: Not reported  
Cross Street: SEDGEWICK  
Enf Type: Not reported  
Funding: Not reported  
How Discovered: OM  
How Stopped: Not reported  
Leak Cause: UNK  
Leak Source: UNK  
Global ID: T0606500221  
How Stopped Date: Not reported  
Enter Date: 1/12/1991  
Date Confirmation of Leak Began: 12/28/1990  
Date Preliminary Assessment Began: Not reported  
Discover Date: 12/28/1990  
Enforcement Date: Not reported  
Close Date: 10/26/1995  
Date Prelim Assessment Workplan Submitted: Not reported  
Date Pollution Characterization Began: Not reported  
Date Remediation Plan Submitted: Not reported  
Date Remedial Action Underway: Not reported  
Date Post Remedial Action Monitoring: Not reported  
Enter Date: 1/12/1991  
GW Qualifies: Not reported  
Soil Qualifies: Not reported  
Operator: Not reported  
Facility Contact: Not reported  
Interim: Not reported  
Oversite Program: LUST  
Latitude: 33.9755673  
Longitude: -117.3605127

Map ID  
 Direction  
 Distance  
 Elevation

MAP FINDINGS

Site

Database(s)

EDR ID Number  
 EPA ID Number

**CIRCLE K #5231 (FORMER STOP N' GO #1065) (Continued)**

**S102427902**

MTBE Date:	Not reported
Max MTBE GW:	Not reported
MTBE Concentration:	0
Max MTBE Soil:	Not reported
MTBE Fuel:	1
MTBE Tested:	Site NOT Tested for MTBE.Includes Unknown and Not Analyzed.
MTBE Class:	*
Staff:	CAB
Staff Initials:	UNK
Lead Agency:	Local Agency
Local Agency:	33000L
Hydr Basin #:	UPPER SANTA ANA VALL
Beneficial:	Not reported
Priority:	Not reported
Cleanup Fund Id:	Not reported
Work Suspended:	Not reported
Summary:	Not reported

**RIVERSIDE CO. LUST:**

Region:	RIVERSIDE
Facility ID:	91016
Employee:	Boltinghous-LOP
Site Closed:	Yes
Case Type:	Soil only
Facility Status:	closed/action completed
Casetype Decode:	Soil only is impacted
Fstatus Decode:	Closed/Action completed

**HIST CORTESE:**

Region:	CORTESE
Facility County Code:	33
Reg By:	LTNKA
Reg Id:	083301742T

**V76**  
**NNE**  
**1/4-1/2**  
**0.456 mi.**  
**2406 ft.**

**3008-3032 6TH STREET (RSIMC PARCEL 021)**  
**3008-3032 6TH STREET**  
**RIVERSIDE, CA 92507**

**US BROWNFIELDS**    **1016345323**  
**FINDS**                **N/A**

**Site 1 of 5 in cluster V**

**Relative:**  
**Lower**  
**Actual:**  
**883 ft.**

<b>US BROWNFIELDS:</b>	
Property Name:	3008-3032 6TH STREET (RSIMC PARCEL 021)
Recipient Name:	Riverside, City of
Grant Type:	Assessment
Property Number:	211-072-021
Parcel size:	1.46
Latitude:	33.98001
Longitude:	-117.36484
HCM Label:	Address Matching-House Number
Map Scale:	1:24,000
Point of Reference:	Center of a Facility or Station
Highlights:	Not reported
Datum:	Not reported
Acres Property ID:	15980
IC Data Access:	Not reported
Start Date:	Not reported
Redev Completion Date:	Not reported



Map ID  
Direction  
Distance  
Elevation

MAP FINDINGS

Site

Database(s)

EDR ID Number  
EPA ID Number

**3008-3032 6TH STREET (RSIMC PARCEL 021) (Continued)**

**1016345323**

Completed Date:	Not reported
Acres Cleaned Up:	Not reported
Cleanup Funding:	Not reported
Cleanup Funding Source:	Not reported
Assessment Funding:	6641
Assessment Funding Source:	US EPA - Brownfields Assessment Cooperative Agreement
Redevelopment Funding:	Not reported
Redev. Funding Source:	Not reported
Redev. Funding Entity Name:	Not reported
Redevelopment Start Date:	Not reported
Assessment Funding Entity:	Not reported
Cleanup Funding Entity:	Not reported
Grant Type:	N/A
Accomplishment Type:	Phase I Environmental Assessment
Accomplishment Count:	1
Cooperative Agreement Number:	96912801
Start Date:	09/14/2005 00:00:00
Ownership Entity:	Private
Completion Date:	09/14/2005 00:00:00
Current Owner:	Riverside Scrap Iron and Metal Corporation
Did Owner Change:	Not reported
Cleanup Required:	Not reported
Video Available:	Not reported
Photo Available:	Not reported
Institutional Controls Required:	Not reported
IC Category Proprietary Controls:	Not reported
IC Cat. Info. Devices:	Not reported
IC Cat. Gov. Controls:	Not reported
IC Cat. Enforcement Permit Tools:	Not reported
IC in place date:	Not reported
IC in place:	U
State/tribal program date:	Not reported
State/tribal program ID:	Not reported
State/tribal NFA date:	Not reported
Air contaminated:	Not reported
Air cleaned:	Not reported
Asbestos found:	Not reported
Asbestos cleaned:	Not reported
Controlled substance found:	Not reported
Controlled substance cleaned:	Not reported
Drinking water affected:	Not reported
Drinking water cleaned:	Not reported
Groundwater affected:	Not reported
Groundwater cleaned:	Not reported
Lead contaminant found:	Not reported
Lead cleaned up:	Not reported
No media affected:	Not reported
Unknown media affected:	Not reported
Other cleaned up:	Not reported
Other metals found:	Not reported
Other metals cleaned:	Not reported
Other contaminants found:	Not reported
Other contams found description:	Not reported
PAHs found:	Not reported
PAHs cleaned up:	Not reported
PCBs found:	Not reported
PCBs cleaned up:	Not reported

Map ID  
Direction  
Distance  
Elevation

MAP FINDINGS

Site

Database(s)

EDR ID Number  
EPA ID Number

**3008-3032 6TH STREET (RSIMC PARCEL 021) (Continued)**

**1016345323**

Petro products found:	Not reported
Petro products cleaned:	Not reported
Sediments found:	Not reported
Sediments cleaned:	Not reported
Soil affected:	Not reported
Soil cleaned up:	Not reported
Surface water cleaned:	Not reported
VOCs found:	Not reported
VOCs cleaned:	Not reported
Cleanup other description:	Not reported
Num. of cleanup and re-dev. jobs:	Not reported
Past use greenspace acreage:	Not reported
Past use residential acreage:	Not reported
Surface Water:	Not reported
Past use commercial acreage:	Not reported
Past use industrial acreage:	Not reported
Future use greenspace acreage:	Not reported
Future use residential acreage:	Not reported
Future use commercial acreage:	Not reported
Future use industrial acreage:	Not reported
Greenspace acreage and type:	Not reported
Superfund Fed. landowner flag:	Not reported
Arsenic cleaned up:	Not reported
Cadmium cleaned up:	Not reported
Chromium cleaned up:	Not reported
Copper cleaned up:	Not reported
Iron cleaned up:	Not reported
mercury cleaned up:	Not reported
Nickel Cleaned Up:	Not reported
No clean up:	Not reported
Pesticides cleaned up:	Not reported
Selenium cleaned up:	Not reported
SVOCs cleaned up:	Not reported
Unknown clean up:	Not reported
Arsenic contaminant found:	Not reported
Cadmium contaminant found:	Not reported
Chromium contaminant found:	Not reported
Copper contaminant found:	Not reported
Iron contaminant found:	Not reported
Mercury contaminant found:	Not reported
Nickel contaminant found:	Not reported
No contaminant found:	Not reported
Pesticides contaminant found:	Not reported
Selenium contaminant found:	Not reported
SVOCs contaminant found:	Not reported
Unknown contaminant found:	Not reported
Future Use: Multistory	Not reported
Media affected Bluiding Material:	Not reported
Media affected indoor air:	Not reported
Building material media cleaned up:	Not reported
Indoor air media cleaned up:	Not reported
Unknown media cleaned up:	Not reported
Past Use: Multistory	Not reported
Property Description:	Not reported
Below Poverty Number:	1653
Below Poverty Percent:	33.5%
Meidan Income:	10417

Map ID  
 Direction  
 Distance  
 Elevation

MAP FINDINGS

Site

Database(s)

EDR ID Number  
 EPA ID Number

**3008-3032 6TH STREET (RSIMC PARCEL 021) (Continued)**

**1016345323**

Meidan Income Number: 3305  
 Meidan Income Percent: 67.1%  
 Vacant Housing Number: 229  
 Vacant Housing Percent: 15.7%  
 Unemployed Number: 357  
 Unemployed Percent: 7.2%

**FINDS:**

Registry ID: 110038693606

**Environmental Interest/Information System**

US EPA Assessment, Cleanup and Redevelopment Exchange System (ACRES) is an federal online database for Brownfields Grantees to electronically submit data directly to EPA.

[Click this hyperlink](#) while viewing on your computer to access additional FINDS: detail in the EDR Site Report.

V77  
 NNE  
 1/4-1/2  
 0.456 mi.  
 2406 ft.

**3008-3032 6TH STREET (RSIMC PARCEL 022)**  
**3008-3032 6TH STREET**  
**RIVERSIDE, CA 92507**

**US BROWNFIELDS 1016345322**  
**FINDS N/A**

**Site 2 of 5 in cluster V**

**Relative:**  
**Lower**  
**Actual:**  
**883 ft.**

**US BROWNFIELDS:**  
 Property Name: 3008-3032 6TH STREET (RSIMC PARCEL 022)  
 Recipient Name: Riverside, City of  
 Grant Type: Assessment  
 Property Number: 211-072-022  
 Parcel size: .22  
 Latitude: 33.98001  
 Longitude: -117.36484  
 HCM Label: Address Matching-House Number  
 Map Scale: 1:24,000  
 Point of Reference: Center of a Facility or Station  
 Highlights: Not reported  
 Datum: Not reported  
 Acres Property ID: 15979  
 IC Data Access: Not reported  
 Start Date: Not reported  
 Redev Completion Date: Not reported  
 Completed Date: Not reported  
 Acres Cleaned Up: Not reported  
 Cleanup Funding: Not reported  
 Cleanup Funding Source: Not reported  
 Assessment Funding: 6641  
 Assessment Funding Source: US EPA - Brownfields Assessment Cooperative Agreement  
 Redevelopment Funding: Not reported  
 Redev. Funding Source: Not reported  
 Redev. Funding Entity Name: Not reported  
 Redevelopment Start Date: Not reported  
 Assessment Funding Entity: Not reported  
 Cleanup Funding Entity: Not reported  
 Grant Type: N/A  
 Accomplishment Type: Phase I Environmental Assessment

Map ID  
Direction  
Distance  
Elevation

MAP FINDINGS

Site

Database(s)

EDR ID Number  
EPA ID Number

**3008-3032 6TH STREET (RSIMC PARCEL 022) (Continued)**

**1016345322**

Accomplishment Count:	1
Cooperative Agreement Number:	96912801
Start Date:	09/14/2005 00:00:00
Ownership Entity:	Private
Completion Date:	09/14/2005 00:00:00
Current Owner:	Riverside Scrap Iron and Metal Corporation
Did Owner Change:	Not reported
Cleanup Required:	Not reported
Video Available:	Not reported
Photo Available:	Not reported
Institutional Controls Required:	Not reported
IC Category Proprietary Controls:	Not reported
IC Cat. Info. Devices:	Not reported
IC Cat. Gov. Controls:	Not reported
IC Cat. Enforcement Permit Tools:	Not reported
IC in place date:	Not reported
IC in place:	U
State/tribal program date:	Not reported
State/tribal program ID:	Not reported
State/tribal NFA date:	Not reported
Air contaminated:	Not reported
Air cleaned:	Not reported
Asbestos found:	Not reported
Asbestos cleaned:	Not reported
Controlled substance found:	Not reported
Controlled substance cleaned:	Not reported
Drinking water affected:	Not reported
Drinking water cleaned:	Not reported
Groundwater affected:	Not reported
Groundwater cleaned:	Not reported
Lead contaminant found:	Not reported
Lead cleaned up:	Not reported
No media affected:	Not reported
Unknown media affected:	Not reported
Other cleaned up:	Not reported
Other metals found:	Not reported
Other metals cleaned:	Not reported
Other contaminants found:	Not reported
Other contams found description:	Not reported
PAHs found:	Not reported
PAHs cleaned up:	Not reported
PCBs found:	Not reported
PCBs cleaned up:	Not reported
Petro products found:	Not reported
Petro products cleaned:	Not reported
Sediments found:	Not reported
Sediments cleaned:	Not reported
Soil affected:	Not reported
Soil cleaned up:	Not reported
Surface water cleaned:	Not reported
VOCs found:	Not reported
VOCs cleaned:	Not reported
Cleanup other description:	Not reported
Num. of cleanup and re-dev. jobs:	Not reported
Past use greenspace acreage:	Not reported
Past use residential acreage:	Not reported
Surface Water:	Not reported

Map ID  
Direction  
Distance  
Elevation

MAP FINDINGS

Site

Database(s)

EDR ID Number  
EPA ID Number

**3008-3032 6TH STREET (RSIMC PARCEL 022) (Continued)**

**1016345322**

Past use commercial acreage:	Not reported
Past use industrial acreage:	Not reported
Future use greenspace acreage:	Not reported
Future use residential acreage:	Not reported
Future use commercial acreage:	Not reported
Future use industrial acreage:	Not reported
Greenspace acreage and type:	Not reported
Superfund Fed. landowner flag:	Not reported
Arsenic cleaned up:	Not reported
Cadmium cleaned up:	Not reported
Chromium cleaned up:	Not reported
Copper cleaned up:	Not reported
Iron cleaned up:	Not reported
mercury cleaned up:	Not reported
Nickel Cleaned Up:	Not reported
No clean up:	Not reported
Pesticides cleaned up:	Not reported
Selenium cleaned up:	Not reported
SVOCs cleaned up:	Not reported
Unknown clean up:	Not reported
Arsenic contaminant found:	Not reported
Cadmium contaminant found:	Not reported
Chromium contaminant found:	Not reported
Copper contaminant found:	Not reported
Iron contaminant found:	Not reported
Mercury contaminant found:	Not reported
Nickel contaminant found:	Not reported
No contaminant found:	Not reported
Pesticides contaminant found:	Not reported
Selenium contaminant found:	Not reported
SVOCs contaminant found:	Not reported
Unknown contaminant found:	Not reported
Future Use: Multistory	Not reported
Media affected Bluiding Material:	Not reported
Media affected indoor air:	Not reported
Building material media cleaned up:	Not reported
Indoor air media cleaned up:	Not reported
Unknown media cleaned up:	Not reported
Past Use: Multistory	Not reported
Property Description:	Not reported
Below Poverty Number:	1653
Below Poverty Percent:	33.5%
Meidan Income:	10417
Meidan Income Number:	3305
Meidan Income Percent:	67.1%
Vacant Housing Number:	229
Vacant Housing Percent:	15.7%
Unemployed Number:	357
Unemployed Percent:	7.2%

**FINDS:**

Registry ID: 110038693599

Environmental Interest/Information System  
US EPA Assessment, Cleanup and Redevelopment Exchange System (ACRES)  
is an federal online database for Brownfields Grantees to

Map ID  
Direction  
Distance  
Elevation

MAP FINDINGS

Site

Database(s)

EDR ID Number  
EPA ID Number

**3008-3032 6TH STREET (RSIMC PARCEL 022) (Continued)**

**1016345322**

electronically submit data directly to EPA.

[Click this hyperlink](#) while viewing on your computer to access additional FINDS: detail in the EDR Site Report.

**78**  
**North**  
**1/4-1/2**  
**0.459 mi.**  
**2425 ft.**

**SLAMAL PROPERTY**  
**3663 VINE STREET**  
**RIVERSIDE, CA 92507**

**LUST S101307997**  
**HIST CORTESE N/A**

**Relative:**  
**Lower**

LUST:

**Actual:**  
**879 ft.**

Lead Agency: RIVERSIDE COUNTY LOP  
Case Type: LUST Cleanup Site  
Geo Track: [http://geotracker.waterboards.ca.gov/profile\\_report.asp?global\\_id=T0606500218](http://geotracker.waterboards.ca.gov/profile_report.asp?global_id=T0606500218)  
Global Id: T0606500218  
Latitude: 33.9807306449686  
Longitude: -117.368351170639  
Status: Completed - Case Closed  
Status Date: 01/29/1997  
Case Worker: SCB  
RB Case Number: 083301728T  
Local Agency: RIVERSIDE COUNTY LOP  
File Location: Local Agency Warehouse  
Local Case Number: 90944  
Potential Media Affect: Soil  
Potential Contaminants of Concern: Diesel, Gasoline  
Site History: Not reported

LUST:

Global Id: T0606500218  
Contact Type: Regional Board Caseworker  
Contact Name: ROSE SCOTT  
Organization Name: SANTA ANA RWQCB (REGION 8)  
Address: 3737 MAIN STREET, SUITE 500  
City: RIVERSIDE  
Email: [rose.scott@waterboards.ca.gov](mailto:rose.scott@waterboards.ca.gov)  
Phone Number: 9513206375

Global Id: T0606500218  
Contact Type: Local Agency Caseworker  
Contact Name: SHARON BOLTINGHOUSE  
Organization Name: RIVERSIDE COUNTY LOP  
Address: 3880 LEMON ST SUITE 200  
City: RIVERSIDE  
Email: [sbolting@rivco.org](mailto:sbolting@rivco.org)  
Phone Number: 9519558980

LUST:

Global Id: T0606500218  
Action Type: ENFORCEMENT  
Date: 01/28/1997  
Action: File review - #RCDEH Upload Site File 10/27/2015

Global Id: T0606500218  
Action Type: Other  
Date: 10/05/1990

Map ID  
Direction  
Distance  
Elevation

MAP FINDINGS

Site

Database(s)

EDR ID Number  
EPA ID Number

**SLAMAL PROPERTY (Continued)**

**S101307997**

Action: Leak Discovery

Global Id: T0606500218  
Action Type: Other  
Date: 10/17/1990  
Action: Leak Reported

Global Id: T0606500218  
Action Type: Other  
Date: 10/05/1990  
Action: Leak Stopped

Global Id: T0606500218  
Action Type: ENFORCEMENT  
Date: 01/29/1997  
Action: Closure/No Further Action Letter - #RCDEH0129

**LUST:**

Global Id: T0606500218  
Status: Open - Case Begin Date  
Status Date: 10/05/1990

Global Id: T0606500218  
Status: Open - Site Assessment  
Status Date: 10/17/1990

Global Id: T0606500218  
Status: Open - Site Assessment  
Status Date: 01/28/1992

Global Id: T0606500218  
Status: Completed - Case Closed  
Status Date: 01/29/1997

**LUST REG 8:**

Region: 8  
County: Riverside  
Regional Board: Santa Ana Region  
Facility Status: Case Closed  
Case Number: 083301728T  
Local Case Num: 90944  
Case Type: Soil only  
Substance: Gasoline  
Qty Leaked: Not reported  
Abate Method: Not reported  
Cross Street: 6TH  
Enf Type: Not reported  
Funding: Not reported  
How Discovered: Tank Closure  
How Stopped: Not reported  
Leak Cause: Corrosion  
Leak Source: Tank  
Global ID: T0606500218  
How Stopped Date: 10/5/1990  
Enter Date: 12/17/1990

Map ID  
Direction  
Distance  
Elevation

MAP FINDINGS

Site

Database(s)

EDR ID Number  
EPA ID Number

**SLAMAL PROPERTY (Continued)**

**S101307997**

Date Confirmation of Leak Began: 10/15/1990  
Date Preliminary Assessment Began: 2/10/1992  
Discover Date: 10/5/1990  
Enforcement Date: Not reported  
Close Date: 1/29/1997  
Date Prelim Assessment Workplan Submitted: 2/6/1992  
Date Pollution Characterization Began: 10/17/1990  
Date Remediation Plan Submitted: 7/22/1992  
Date Remedial Action Underway: Not reported  
Date Post Remedial Action Monitoring: Not reported  
Enter Date: 12/17/1990  
GW Qualifies: Not reported  
Soil Qualifies: Not reported  
Operator: Not reported  
Facility Contact: Not reported  
Interim: Not reported  
Oversite Program: LUST  
Latitude: 33.9805922  
Longitude: -117.367766  
MTBE Date: Not reported  
Max MTBE GW: Not reported  
MTBE Concentration: 0  
Max MTBE Soil: Not reported  
MTBE Fuel: 1  
MTBE Tested: Site NOT Tested for MTBE. Includes Unknown and Not Analyzed.  
MTBE Class: \*  
Staff: RS  
Staff Initials: UNK  
Lead Agency: Local Agency  
Local Agency: 33000L  
Hydr Basin #: UPPER SANTA ANA VALL  
Beneficial: Not reported  
Priority: Not reported  
Cleanup Fund Id: Not reported  
Work Suspended: Not reported  
Summary: ROBERT SLAMAL IS THE CURRENT PROPERTY OWNER. RICHARD BAILEY PREVIOUSLY OWNED THE PROPERTY. THE SITE IS CURRENTLY USED AS A PARKING LOT.

**RIVERSIDE CO. LUST:**

Region: RIVERSIDE  
Facility ID: 90944  
Employee: Boltinghous-LOP  
Site Closed: Yes  
Case Type: Soil only  
Facility Status: closed/action completed  
Casetype Decode: Soil only is impacted  
Fstatus Decode: Closed/Action completed

**HIST CORTESE:**

Region: CORTESE  
Facility County Code: 33  
Reg By: LTNKA  
Reg Id: 083301728T



Map ID  
 Direction  
 Distance  
 Elevation

MAP FINDINGS

Site

Database(s)

EDR ID Number  
 EPA ID Number

**W79**  
**North**  
**1/4-1/2**  
**0.467 mi.**  
**2466 ft.**

**3604 COMMERCE STREET**  
**3604 COMMERCE STREET**  
**RIVERSIDE, CA 92507**

**US BROWNFIELDS**

**1010367196**  
**N/A**

**Site 1 of 6 in cluster W**

**Relative:**  
**Lower**

US BROWNFIELDS:

**Actual:**  
**874 ft.**

Property Name:	3604 COMMERCE STREET
Recipient Name:	Riverside, City of
Grant Type:	Assessment
Property Number:	211-072-001
Parcel size:	.49
Latitude:	33.98182
Longitude:	-117.36485
HCM Label:	Address Matching-House Number
Map Scale:	1:24,000
Point of Reference:	Center of a Facility or Station
Highlights:	Not reported
Datum:	Not reported
Acres Property ID:	15987
IC Data Access:	Not reported
Start Date:	Not reported
Redev Completion Date:	Not reported
Completed Date:	Not reported
Acres Cleaned Up:	Not reported
Cleanup Funding:	Not reported
Cleanup Funding Source:	Not reported
Assessment Funding:	6641
Assessment Funding Source:	US EPA - Brownfields Assessment Cooperative Agreement
Redevelopment Funding:	Not reported
Redev. Funding Source:	Not reported
Redev. Funding Entity Name:	Not reported
Redevelopment Start Date:	Not reported
Assessment Funding Entity:	Not reported
Cleanup Funding Entity:	Not reported
Grant Type:	N/A
Accomplishment Type:	Phase I Environmental Assessment
Accomplishment Count:	1
Cooperative Agreement Number:	96912801
Start Date:	09/14/2005 00:00:00
Ownership Entity:	Private
Completion Date:	09/14/2005 00:00:00
Current Owner:	Lynnette and Jerry Davis, Jr.
Did Owner Change:	Not reported
Cleanup Required:	Not reported
Video Available:	Not reported
Photo Available:	Not reported
Institutional Controls Required:	Not reported
IC Category Proprietary Controls:	Not reported
IC Cat. Info. Devices:	Not reported
IC Cat. Gov. Controls:	Not reported
IC Cat. Enforcement Permit Tools:	Not reported
IC in place date:	Not reported
IC in place:	U
State/tribal program date:	Not reported
State/tribal program ID:	Not reported
State/tribal NFA date:	Not reported
Air contaminated:	Not reported
Air cleaned:	Not reported

Map ID  
Direction  
Distance  
Elevation

MAP FINDINGS

Site

Database(s)

EDR ID Number  
EPA ID Number

**3604 COMMERCE STREET (Continued)**

**1010367196**

Asbestos found:	Not reported
Asbestos cleaned:	Not reported
Controlled substance found:	Not reported
Controlled substance cleaned:	Not reported
Drinking water affected:	Not reported
Drinking water cleaned:	Not reported
Groundwater affected:	Not reported
Groundwater cleaned:	Not reported
Lead contaminant found:	Not reported
Lead cleaned up:	Not reported
No media affected:	Not reported
Unknown media affected:	Not reported
Other cleaned up:	Not reported
Other metals found:	Not reported
Other metals cleaned:	Not reported
Other contaminants found:	Not reported
Other contams found description:	Not reported
PAHs found:	Not reported
PAHs cleaned up:	Not reported
PCBs found:	Not reported
PCBs cleaned up:	Not reported
Petro products found:	Not reported
Petro products cleaned:	Not reported
Sediments found:	Not reported
Sediments cleaned:	Not reported
Soil affected:	Not reported
Soil cleaned up:	Not reported
Surface water cleaned:	Not reported
VOCs found:	Not reported
VOCs cleaned:	Not reported
Cleanup other description:	Not reported
Num. of cleanup and re-dev. jobs:	Not reported
Past use greenspace acreage:	Not reported
Past use residential acreage:	Not reported
Surface Water:	Not reported
Past use commercial acreage:	Not reported
Past use industrial acreage:	Not reported
Future use greenspace acreage:	Not reported
Future use residential acreage:	Not reported
Future use commercial acreage:	Not reported
Future use industrial acreage:	Not reported
Greenspace acreage and type:	Not reported
Superfund Fed. landowner flag:	Not reported
Arsenic cleaned up:	Not reported
Cadmium cleaned up:	Not reported
Chromium cleaned up:	Not reported
Copper cleaned up:	Not reported
Iron cleaned up:	Not reported
mercury cleaned up:	Not reported
Nickel Cleaned Up:	Not reported
No clean up:	Not reported
Pesticides cleaned up:	Not reported
Selenium cleaned up:	Not reported
SVOCs cleaned up:	Not reported
Unknown clean up:	Not reported
Arsenic contaminant found:	Not reported
Cadmium contaminant found:	Not reported

Map ID  
 Direction  
 Distance  
 Elevation

MAP FINDINGS

Site

Database(s)

EDR ID Number  
 EPA ID Number

**3604 COMMERCE STREET (Continued)**

**1010367196**

Chromium contaminant found:	Not reported
Copper contaminant found:	Not reported
Iron contaminant found:	Not reported
Mercury contaminant found:	Not reported
Nickel contaminant found:	Not reported
No contaminant found:	Not reported
Pesticides contaminant found:	Not reported
Selenium contaminant found:	Not reported
SVOCs contaminant found:	Not reported
Unknown contaminant found:	Not reported
Future Use: Multistory	Not reported
Media affected Bluiding Material:	Not reported
Media affected indoor air:	Not reported
Building material media cleaned up:	Not reported
Indoor air media cleaned up:	Not reported
Unknown media cleaned up:	Not reported
Past Use: Multistory	Not reported
Property Description:	Not reported
Below Poverty Number:	1539
Below Poverty Percent:	33.9%
Meidan Income:	8604
Meidan Income Number:	3068
Meidan Income Percent:	67.5%
Vacant Housing Number:	223
Vacant Housing Percent:	16.3%
Unemployed Number:	343
Unemployed Percent:	7.6%

**W80**  
**North**  
**1/4-1/2**  
**0.472 mi.**  
**2490 ft.**

**6TH AND COMMERCE STREETS**  
**6TH STREET AND COMMERCE STREET**  
**RIVERSIDE, CA 92507**  
**Site 2 of 6 in cluster W**

**US BROWNFIELDS** **1016345326**  
**FINDS** **N/A**

**Relative:**  
**Lower**  
**Actual:**  
**874 ft.**

<b>US BROWNFIELDS:</b>	
Property Name:	6TH AND COMMERCE STREETS
Recipient Name:	Riverside, City of
Grant Type:	Assessment
Property Number:	211-027-004
Parcel size:	0
Latitude:	33.98049
Longitude:	-117.365779
HCM Label:	Not reported
Map Scale:	Not reported
Point of Reference:	Not reported
Highlights:	Not reported
Datum:	Not reported
Acres Property ID:	15983
IC Data Access:	Not reported
Start Date:	Not reported
Redev Completion Date:	Not reported
Completed Date:	Not reported
Acres Cleaned Up:	Not reported
Cleanup Funding:	Not reported
Cleanup Funding Source:	Not reported
Assessment Funding:	6641
Assessment Funding Source:	US EPA - Brownfields Assessment Cooperative Agreement
Redevelopment Funding:	Not reported

Map ID  
Direction  
Distance  
Elevation

MAP FINDINGS

Site

Database(s)

EDR ID Number  
EPA ID Number

**6TH AND COMMERCE STREETS (Continued)**

**1016345326**

Redev. Funding Source:	Not reported
Redev. Funding Entity Name:	Not reported
Redevelopment Start Date:	Not reported
Assessment Funding Entity:	Not reported
Cleanup Funding Entity:	Not reported
Grant Type:	N/A
Accomplishment Type:	Phase I Environmental Assessment
Accomplishment Count:	1
Cooperative Agreement Number:	96912801
Start Date:	09/14/2005 00:00:00
Ownership Entity:	Private
Completion Date:	09/14/2005 00:00:00
Current Owner:	Riverside Scrap Iron and Metal Corporation
Did Owner Change:	Not reported
Cleanup Required:	Not reported
Video Available:	Not reported
Photo Available:	Not reported
Institutional Controls Required:	Not reported
IC Category Proprietary Controls:	Not reported
IC Cat. Info. Devices:	Not reported
IC Cat. Gov. Controls:	Not reported
IC Cat. Enforcement Permit Tools:	Not reported
IC in place date:	Not reported
IC in place:	U
State/tribal program date:	Not reported
State/tribal program ID:	Not reported
State/tribal NFA date:	Not reported
Air contaminated:	Not reported
Air cleaned:	Not reported
Asbestos found:	Not reported
Asbestos cleaned:	Not reported
Controlled substance found:	Not reported
Controlled substance cleaned:	Not reported
Drinking water affected:	Not reported
Drinking water cleaned:	Not reported
Groundwater affected:	Not reported
Groundwater cleaned:	Not reported
Lead contaminant found:	Not reported
Lead cleaned up:	Not reported
No media affected:	Not reported
Unknown media affected:	Not reported
Other cleaned up:	Not reported
Other metals found:	Not reported
Other metals cleaned:	Not reported
Other contaminants found:	Not reported
Other contams found description:	Not reported
PAHs found:	Not reported
PAHs cleaned up:	Not reported
PCBs found:	Not reported
PCBs cleaned up:	Not reported
Petro products found:	Not reported
Petro products cleaned:	Not reported
Sediments found:	Not reported
Sediments cleaned:	Not reported
Soil affected:	Not reported
Soil cleaned up:	Not reported
Surface water cleaned:	Not reported

Map ID  
Direction  
Distance  
Elevation

MAP FINDINGS

Site

Database(s)

EDR ID Number  
EPA ID Number

**6TH AND COMMERCE STREETS (Continued)**

**1016345326**

VOCs found:	Not reported
VOCs cleaned:	Not reported
Cleanup other description:	Not reported
Num. of cleanup and re-dev. jobs:	Not reported
Past use greenspace acreage:	Not reported
Past use residential acreage:	Not reported
Surface Water:	Not reported
Past use commercial acreage:	Not reported
Past use industrial acreage:	Not reported
Future use greenspace acreage:	Not reported
Future use residential acreage:	Not reported
Future use commercial acreage:	Not reported
Future use industrial acreage:	Not reported
Greenspace acreage and type:	Not reported
Superfund Fed. landowner flag:	Not reported
Arsenic cleaned up:	Not reported
Cadmium cleaned up:	Not reported
Chromium cleaned up:	Not reported
Copper cleaned up:	Not reported
Iron cleaned up:	Not reported
mercury cleaned up:	Not reported
Nickel Cleaned Up:	Not reported
No clean up:	Not reported
Pesticides cleaned up:	Not reported
Selenium cleaned up:	Not reported
SVOCs cleaned up:	Not reported
Unknown clean up:	Not reported
Arsenic contaminant found:	Not reported
Cadmium contaminant found:	Not reported
Chromium contaminant found:	Not reported
Copper contaminant found:	Not reported
Iron contaminant found:	Not reported
Mercury contaminant found:	Not reported
Nickel contaminant found:	Not reported
No contaminant found:	Not reported
Pesticides contaminant found:	Not reported
Selenium contaminant found:	Not reported
SVOCs contaminant found:	Not reported
Unknown contaminant found:	Not reported
Future Use: Multistory	Not reported
Media affected Bluiding Material:	Not reported
Media affected indoor air:	Not reported
Building material media cleaned up:	Not reported
Indoor air media cleaned up:	Not reported
Unknown media cleaned up:	Not reported
Past Use: Multistory	Not reported
Property Description:	Not reported
Below Poverty Number:	1539
Below Poverty Percent:	33.9%
Meidan Income:	8604
Meidan Income Number:	3068
Meidan Income Percent:	67.5%
Vacant Housing Number:	223
Vacant Housing Percent:	16.3%
Unemployed Number:	343
Unemployed Percent:	7.6%

Map ID  
 Direction  
 Distance  
 Elevation

MAP FINDINGS

Site

Database(s)

EDR ID Number  
 EPA ID Number

**6TH AND COMMERCE STREETS (Continued)**

**1016345326**

**FINDS:**

Registry ID: 110038693633

**Environmental Interest/Information System**

US EPA Assessment, Cleanup and Redevelopment Exchange System (ACRES) is an federal online database for Brownfields Grantees to electronically submit data directly to EPA.

[Click this hyperlink](#) while viewing on your computer to access additional FINDS: detail in the EDR Site Report.

**W81**  
**North**  
**1/4-1/2**  
**0.476 mi.**  
**2515 ft.**

**INLAND FRAME & DESIGN**  
**3596 COMMERCE**  
**RIVERDALE, CA 92517**

**HIST CORTESE** **S105025865**  
**N/A**

**Site 3 of 6 in cluster W**

**Relative:**  
**Lower**  
**Actual:**  
**874 ft.**

**HIST CORTESE:**  
 Region: CORTESE  
 Facility County Code: 33  
 Reg By: LTNKA  
 Reg Id: 083302339T

**V82**  
**NNE**  
**1/4-1/2**  
**0.478 mi.**  
**2523 ft.**

**RIVERSIDE SCRAP IRON & METAL CORP**  
**2993 SIXTH ST**  
**RIVERSIDE, CA**

**LUST** **S104405164**  
**CHMIRS** **N/A**

**Site 3 of 5 in cluster V**

**Relative:**  
**Lower**  
**Actual:**  
**882 ft.**

**RIVERSIDE CO. LUST:**  
 Region: RIVERSIDE  
 Facility ID: 9915785  
 Employee: Boltinghous-LOP  
 Site Closed: Yes  
 Case Type: Soil only  
 Facility Status: closed/action completed  
 Casetype Decode: Soil only is impacted  
 Fstatus Decode: Closed/Action completed

**CHMIRS:**

OES Incident Number: 0-1985  
 OES notification: 05/04/2000  
 OES Date: Not reported  
 OES Time: Not reported  
**Date Completed: Not reported**  
 Property Use: Not reported  
 Agency Id Number: Not reported  
 Agency Incident Number: Not reported  
 Time Notified: Not reported  
 Time Completed: Not reported  
 Surrounding Area: Not reported  
 Estimated Temperature: Not reported  
 Property Management: Not reported

Map ID  
Direction  
Distance  
Elevation

MAP FINDINGS

Site

Database(s)

EDR ID Number  
EPA ID Number

**RIVERSIDE SCRAP IRON & METAL CORP (Continued)**

**S104405164**

More Than Two Substances Involved?:	Not reported
Resp Agency Personel # Of Decontaminated:	Not reported
Responding Agency Personel # Of Injuries:	Not reported
Responding Agency Personel # Of Fatalities:	Not reported
Others Number Of Decontaminated:	Not reported
Others Number Of Injuries:	Not reported
Others Number Of Fatalities:	Not reported
Vehicle Make/year:	Not reported
Vehicle License Number:	Not reported
Vehicle State:	Not reported
Vehicle Id Number:	Not reported
CA DOT PUC/ICC Number:	Not reported
Company Name:	Not reported
Reporting Officer Name/ID:	Not reported
Report Date:	Not reported
Facility Telephone:	Not reported
Waterway Involved:	No
Waterway:	Not reported
Spill Site:	Not reported
Cleanup By:	Contractor
Containment:	Not reported
What Happened:	Not reported
Type:	Not reported
Measure:	Not reported
Other:	Not reported
Date/Time:	Not reported
Year:	2000
Agency:	Riverside City Fire
Incident Date:	5/4/200012:00:00 AM
Admin Agency:	Riverside City Fire Department
Amount:	Not reported
Contained:	Yes
Site Type:	Road
E Date:	Not reported
Substance:	Hydrochloric acid
Gallons:	2
Unknown:	0
Substance #2:	Not reported
Substance #3:	Not reported
Evacuations:	35
Number of Injuries:	0
Number of Fatalities:	0
#1 Pipeline:	Not reported
#2 Pipeline:	Not reported
#3 Pipeline:	Not reported
#1 Vessel >= 300 Tons:	Not reported
#2 Vessel >= 300 Tons:	Not reported
#3 Vessel >= 300 Tons:	Not reported
Evacs:	Not reported
Injuries:	Not reported
Fatals:	Not reported
Comments:	Not reported
Description:	Spilled on ground and caused a vapor cloud.
OES Incident Number:	0-1986
OES notification:	05/04/2000
OES Date:	Not reported

Map ID  
Direction  
Distance  
Elevation

MAP FINDINGS

Site

Database(s)

EDR ID Number  
EPA ID Number

**RIVERSIDE SCRAP IRON & METAL CORP (Continued)**

**S104405164**

OES Time:	Not reported
<b>Date Completed:</b>	<b>Not reported</b>
Property Use:	Not reported
Agency Id Number:	Not reported
Agency Incident Number:	Not reported
Time Notified:	Not reported
Time Completed:	Not reported
Surrounding Area:	Not reported
Estimated Temperature:	Not reported
Property Management:	Not reported
More Than Two Substances Involved?:	Not reported
Resp Agncy Personel # Of Decontaminated:	Not reported
Responding Agency Personel # Of Injuries:	Not reported
Responding Agency Personel # Of Fatalities:	Not reported
Others Number Of Decontaminated:	Not reported
Others Number Of Injuries:	Not reported
Others Number Of Fatalities:	Not reported
Vehicle Make/year:	Not reported
Vehicle License Number:	Not reported
Vehicle State:	Not reported
Vehicle Id Number:	Not reported
CA DOT PUC/ICC Number:	Not reported
Company Name:	Not reported
Reporting Officer Name/ID:	Not reported
Report Date:	Not reported
Facility Telephone:	Not reported
Waterway Involved:	No
Waterway:	Not reported
Spill Site:	Not reported
Cleanup By:	Contractor
Containment:	Not reported
What Happened:	Not reported
Type:	Not reported
Measure:	Not reported
Other:	Not reported
Date/Time:	Not reported
Year:	2000
Agency:	Riverside City Fire
Incident Date:	5/3/200012:00:00 AM
Admin Agency:	Riverside City Fire Department
Amount:	Not reported
Contained:	Yes
Site Type:	Road
E Date:	Not reported
Substance:	Xylenes
Gallons:	1
Unknown:	0
Substance #2:	Not reported
Substance #3:	Not reported
Evacuations:	0
Number of Injuries:	0
Number of Fatalities:	0
#1 Pipeline:	Not reported
#2 Pipeline:	Not reported
#3 Pipeline:	Not reported
#1 Vessel >= 300 Tons:	Not reported
#2 Vessel >= 300 Tons:	Not reported



Map ID  
Direction  
Distance  
Elevation

MAP FINDINGS

Site

Database(s)

EDR ID Number  
EPA ID Number

**RIVERSIDE SCRAP IRON & METAL CORP (Continued)**

**S104405164**

#3 Vessel >= 300 Tons: Not reported  
Evacs: Not reported  
Injuries: Not reported  
Fatals: Not reported  
Comments: Not reported  
Description: 3, 30 gallon containers abandon, not leaking.

**V83**  
**NNE**  
**1/4-1/2**  
**0.478 mi.**  
**2523 ft.**

**RIVERSIDE SCRAP IRON & METAL CORPORATION**  
**2993 SIXTH STREET**  
**RIVERSIDE, CA 92517**

**LUST S104405435**  
**SLIC N/A**  
**NPDES**  
**WDS**

**Site 4 of 5 in cluster V**

**Relative:**  
**Lower**  
**Actual:**  
**882 ft.**

**LUST:**  
Lead Agency: RIVERSIDE COUNTY LOP  
Case Type: LUST Cleanup Site  
Geo Track: [http://geotracker.waterboards.ca.gov/profile\\_report.asp?global\\_id=T0606500626](http://geotracker.waterboards.ca.gov/profile_report.asp?global_id=T0606500626)  
Global Id: T0606500626  
Latitude: 33.9808892006788  
Longitude: -117.364549495151  
Status: Completed - Case Closed  
Status Date: 10/03/2000  
Case Worker: SCB  
RB Case Number: 083303625T  
Local Agency: RIVERSIDE COUNTY LOP  
File Location: Local Agency Warehouse  
Local Case Number: 9915785  
Potential Media Affect: Soil  
Potential Contaminants of Concern: Gasoline  
Site History: Not reported

**LUST:**  
Global Id: T0606500626  
Contact Type: Regional Board Caseworker  
Contact Name: ROSE SCOTT  
Organization Name: SANTA ANA RWQCB (REGION 8)  
Address: 3737 MAIN STREET, SUITE 500  
City: RIVERSIDE  
Email: [rose.scott@waterboards.ca.gov](mailto:rose.scott@waterboards.ca.gov)  
Phone Number: 9513206375

Global Id: T0606500626  
Contact Type: Local Agency Caseworker  
Contact Name: SHARON BOLTINGHOUSE  
Organization Name: RIVERSIDE COUNTY LOP  
Address: 3880 LEMON ST SUITE 200  
City: RIVERSIDE  
Email: [sbolting@rivco.org](mailto:sbolting@rivco.org)  
Phone Number: 9519558980

**LUST:**  
Global Id: T0606500626  
Action Type: ENFORCEMENT  
Date: 10/03/2000  
Action: Closure/No Further Action Letter - #Riv Co Closure

Global Id: T0606500626  
Action Type: ENFORCEMENT

Map ID  
Direction  
Distance  
Elevation

MAP FINDINGS

Site

Database(s)

EDR ID Number  
EPA ID Number

**RIVERSIDE SCRAP IRON & METAL CORPORATION (Continued)**

**S104405435**

Date: 10/02/2000  
Action: File review - #RCDEH Upload Site File 10/23/2015

Global Id: T0606500626  
Action Type: Other  
Date: 11/05/1999  
Action: Leak Discovery

Global Id: T0606500626  
Action Type: Other  
Date: 11/05/1999  
Action: Leak Reported

Global Id: T0606500626  
Action Type: Other  
Date: 09/30/1999  
Action: Leak Stopped

**LUST:**

Global Id: T0606500626  
Status: Open - Case Begin Date  
Status Date: 09/30/1999

Global Id: T0606500626  
Status: Open - Site Assessment  
Status Date: 11/05/1999

Global Id: T0606500626  
Status: Completed - Case Closed  
Status Date: 10/03/2000

**LUST REG 8:**

Region: 8  
County: Riverside  
Regional Board: Santa Ana Region  
Facility Status: Leak being confirmed  
Case Number: 083303625T  
Local Case Num: 99-15785  
Case Type: Soil only  
Substance: Gasoline  
Qty Leaked: Not reported  
Abate Method: Not reported  
Cross Street: COMMERCE STREET  
Enf Type: Not reported  
Funding: Not reported  
How Discovered: Tank Closure  
How Stopped: Not reported  
Leak Cause: UNK  
Leak Source: UNK  
Global ID: T0606500626  
How Stopped Date: 9/30/1999  
Enter Date: 2/2/2000  
Date Confirmation of Leak Began: 11/5/1999  
Date Preliminary Assessment Began: Not reported  
Discover Date: 11/5/1999

Map ID  
Direction  
Distance  
Elevation

MAP FINDINGS

Site

Database(s)

EDR ID Number  
EPA ID Number

**RIVERSIDE SCRAP IRON & METAL CORPORATION (Continued)**

**S104405435**

Enforcement Date: Not reported  
Close Date: Not reported  
Date Prelim Assessment Workplan Submitted: Not reported  
Date Pollution Characterization Began: Not reported  
Date Remediation Plan Submitted: Not reported  
Date Remedial Action Underway: Not reported  
Date Post Remedial Action Monitoring: Not reported  
Enter Date: 2/2/2000  
GW Qualifies: Not reported  
Soil Qualifies: Not reported  
Operator: Not reported  
Facility Contact: Not reported  
Interim: Not reported  
Oversite Program: LUST  
Latitude: 33.980047  
Longitude: -117.364369  
MTBE Date: Not reported  
Max MTBE GW: Not reported  
MTBE Concentration: 0  
Max MTBE Soil: Not reported  
MTBE Fuel: 1  
MTBE Tested: Site NOT Tested for MTBE. Includes Unknown and Not Analyzed.  
MTBE Class: \*  
Staff: RS  
Staff Initials: SCB  
Lead Agency: Local Agency  
Local Agency: 33000L  
Hydr Basin #: UPPER SANTA ANA VALL  
Beneficial: Not reported  
Priority: Not reported  
Cleanup Fund Id: Not reported  
Work Suspended: No  
Summary: Not reported

**SLIC:**

Region: STATE  
**Facility Status:** **Open - Assessment & Interim Remedial Action**  
Status Date: 02/27/2014  
Global Id: T10000005690  
Lead Agency: DEPARTMENT OF TOXIC SUBSTANCES CONTROL  
Lead Agency Case Number: 60002350  
Latitude: 33.9799561  
Longitude: -117.3645406  
Case Type: Cleanup Program Site  
Case Worker: Not reported  
Local Agency: Not reported  
RB Case Number: Not reported  
File Location: DTSC  
Potential Media Affected: Not reported  
Potential Contaminants of Concern: Tetrachloroethylene (PCE), Polychlorinated biphenyls (PCBs), Arsenic, Lead, Polynuclear aromatic hydrocarbons (PAHs), Total Petroleum Hydrocarbons (TPH)  
Site History: Project transferred to Department of Toxic Substances Control please see their website for further information.  
[https://www.envirostor.dtsc.ca.gov/public/profile\\_report.asp?global\\_id=60002350](https://www.envirostor.dtsc.ca.gov/public/profile_report.asp?global_id=60002350)

Map ID  
Direction  
Distance  
Elevation

MAP FINDINGS

Site

Database(s)

EDR ID Number  
EPA ID Number

**RIVERSIDE SCRAP IRON & METAL CORPORATION (Continued)**

**S104405435**

[Click here to access the California GeoTracker records for this facility:](#)

**NPDES:**

Npdes Number:	Not reported
Facility Status:	Not reported
Agency Id:	Not reported
Region:	8
Regulatory Measure Id:	426960
Order No:	Not reported
Regulatory Measure Type:	Region 8 - Scrap Metal Permit
Place Id:	Not reported
WDID:	8 33MR000026
Program Type:	Not reported
Adoption Date Of Regulatory Measure:	Not reported
Effective Date Of Regulatory Measure:	Not reported
Expiration Date Of Regulatory Measure:	Not reported
Termination Date Of Regulatory Measure:	09/01/2015
Discharge Name:	Not reported
Discharge Address:	Not reported
Discharge City:	Not reported
Discharge State:	Not reported
Discharge Zip:	Not reported
RECEIVED DATE:	05/08/2012
PROCESSED DATE:	05/24/2012
STATUS CODE NAME:	Terminated
STATUS DATE:	10/14/2015
PLACE SIZE:	8
PLACE SIZE UNIT:	Acres
FACILITY CONTACT NAME:	Frank Cuthbert
FACILITY CONTACT TITLE:	Operations Manager
FACILITY CONTACT PHONE:	951-686-2129
FACILITY CONTACT PHONE EXT:	205
FACILITY CONTACT EMAIL:	rsimcsb@aol.com
OPERATOR NAME:	Riverside Scrap iron & Metal Corporation
OPERATOR ADDRESS:	P O Box 5288
OPERATOR CITY:	Riverside
OPERATOR STATE:	California
OPERATOR ZIP:	92517
OPERATOR CONTACT NAME:	Raj Gandhi
OPERATOR CONTACT TITLE:	Not reported
OPERATOR CONTACT PHONE:	951-686-2129
OPERATOR CONTACT PHONE EXT:	Not reported
OPERATOR CONTACT EMAIL:	RajMG1029@msn.com
OPERATOR TYPE:	Private Business
DEVELOPER NAME:	Not reported
DEVELOPER ADDRESS:	Not reported
DEVELOPER CITY:	Not reported
DEVELOPER STATE:	California
DEVELOPER ZIP:	Not reported
DEVELOPER CONTACT NAME:	Not reported
DEVELOPER CONTACT TITLE:	Not reported
CONSTYPE LINEAR UTILITY IND:	Not reported
EMERGENCY PHONE NO:	Not reported
EMERGENCY PHONE EXT:	Not reported
CONSTYPE ABOVE GROUND IND:	Not reported
CONSTYPE BELOW GROUND IND:	Not reported

Map ID  
Direction  
Distance  
Elevation

MAP FINDINGS

Site

Database(s)

EDR ID Number  
EPA ID Number

**RIVERSIDE SCRAP IRON & METAL CORPORATION (Continued)**

**S104405435**

CONSTYPE CABLE LINE IND:	Not reported
CONSTYPE COMM LINE IND:	Not reported
CONSTYPE COMMERCIAL IND:	Not reported
CONSTYPE ELECTRICAL LINE IND:	Not reported
CONSTYPE GAS LINE IND:	Not reported
CONSTYPE INDUSTRIAL IND:	Not reported
CONSTYPE OTHER DESCRIPTION:	Not reported
CONSTYPE OTHER IND:	Not reported
CONSTYPE RECONS IND:	Not reported
CONSTYPE RESIDENTIAL IND:	Not reported
CONSTYPE TRANSPORT IND:	Not reported
CONSTYPE UTILITY DESCRIPTION:	Not reported
CONSTYPE UTILITY IND:	Not reported
CONSTYPE WATER SEWER IND:	Not reported
DIR DISCHARGE USWATER IND:	N
RECEIVING WATER NAME:	Not reported
CERTIFIER NAME:	Raj Gandhi
CERTIFIER TITLE:	Not reported
CERTIFICATION DATE:	08-MAY-12
PRIMARY SIC:	5093-Scrap and Waste Materials
SECONDARY SIC:	Not reported
TERTIARY SIC:	Not reported
Npdes Number:	Not reported
Facility Status:	Terminated
Agency Id:	0
Region:	8
Regulatory Measure Id:	426960
Order No:	Not reported
Regulatory Measure Type:	Enrollee
Place Id:	Not reported
WDID:	8 33MR000026
Program Type:	Region 8 - Scrap Metal Permit
Adoption Date Of Regulatory Measure:	Not reported
Effective Date Of Regulatory Measure:	05/24/2012
Expiration Date Of Regulatory Measure:	Not reported
Termination Date Of Regulatory Measure:	09/01/2015
Discharge Name:	Riverside Scrap iron & Metal Corporation
Discharge Address:	P O Box 5288
Discharge City:	Riverside
Discharge State:	California
Discharge Zip:	92517
RECEIVED DATE:	Not reported
PROCESSED DATE:	Not reported
STATUS CODE NAME:	Not reported
STATUS DATE:	Not reported
PLACE SIZE:	Not reported
PLACE SIZE UNIT:	Not reported
FACILITY CONTACT NAME:	Not reported
FACILITY CONTACT TITLE:	Not reported
FACILITY CONTACT PHONE:	Not reported
FACILITY CONTACT PHONE EXT:	Not reported
FACILITY CONTACT EMAIL:	Not reported
OPERATOR NAME:	Not reported
OPERATOR ADDRESS:	Not reported
OPERATOR CITY:	Not reported
OPERATOR STATE:	Not reported

Map ID  
Direction  
Distance  
Elevation

MAP FINDINGS

Site

Database(s)

EDR ID Number  
EPA ID Number

**RIVERSIDE SCRAP IRON & METAL CORPORATION (Continued)**

**S104405435**

OPERATOR ZIP: Not reported  
OPERATOR CONTACT NAME: Not reported  
OPERATOR CONTACT TITLE: Not reported  
OPERATOR CONTACT PHONE: Not reported  
OPERATOR CONTACT PHONE EXT: Not reported  
OPERATOR CONTACT EMAIL: Not reported  
OPERATOR TYPE: Not reported  
DEVELOPER NAME: Not reported  
DEVELOPER ADDRESS: Not reported  
DEVELOPER CITY: Not reported  
DEVELOPER STATE: Not reported  
DEVELOPER ZIP: Not reported  
DEVELOPER CONTACT NAME: Not reported  
DEVELOPER CONTACT TITLE: Not reported  
CONSTYPE LINEAR UTILITY IND: Not reported  
EMERGENCY PHONE NO: Not reported  
EMERGENCY PHONE EXT: Not reported  
CONSTYPE ABOVE GROUND IND: Not reported  
CONSTYPE BELOW GROUND IND: Not reported  
CONSTYPE CABLE LINE IND: Not reported  
CONSTYPE COMM LINE IND: Not reported  
CONSTYPE COMMERTIAL IND: Not reported  
CONSTYPE ELECTRICAL LINE IND: Not reported  
CONSTYPE GAS LINE IND: Not reported  
CONSTYPE INDUSTRIAL IND: Not reported  
CONSTYPE OTHER DESCRIPTION: Not reported  
CONSTYPE OTHER IND: Not reported  
CONSTYPE RECONS IND: Not reported  
CONSTYPE RESIDENTIAL IND: Not reported  
CONSTYPE TRANSPORT IND: Not reported  
CONSTYPE UTILITY DESCRIPTION: Not reported  
CONSTYPE UTILITY IND: Not reported  
CONSTYPE WATER SEWER IND: Not reported  
DIR DISCHARGE USWATER IND: Not reported  
RECEIVING WATER NAME: Not reported  
CERTIFIER NAME: Not reported  
CERTIFIER TITLE: Not reported  
CERTIFICATION DATE: Not reported  
PRIMARY SIC: Not reported  
SECONDARY SIC: Not reported  
TERTIARY SIC: Not reported

**WDS:**

Facility ID: Santa Ana River 331010663  
Facility Type: Industrial - Facility that treats and/or disposes of liquid or semisolid wastes from any servicing, producing, manufacturing or processing operation of whatever nature, including mining, gravel washing, geothermal operations, air conditioning, ship building and repairing, oil production, storage and disposal operations, water pumping.  
Facility Status: Active - Any facility with a continuous or seasonal discharge that is under Waste Discharge Requirements.  
NPDES Number: CAS000001 The 1st 2 characters designate the state. The remaining 7 are assigned by the Regional Board  
Subregion: 8  
Facility Telephone: 9096862120  
Facility Contact: DANIEL J FRANKEL

Map ID  
 Direction  
 Distance  
 Elevation

MAP FINDINGS

Site

Database(s)

EDR ID Number  
 EPA ID Number

**RIVERSIDE SCRAP IRON & METAL CORPORATION (Continued)**

**S104405435**

Agency Name: RIVERSIDE SCRAP IRON & METAL  
 Agency Address: PO Box 5288  
 Agency City,St,Zip: Riverside 925175288  
 Agency Contact: DANIEL J FRANKEL  
 Agency Telephone: 9096862120  
 Agency Type: Private  
 SIC Code: 0  
 SIC Code 2: Not reported  
 Primary Waste Type: Not reported  
 Primary Waste: Not reported  
 Waste Type2: Not reported  
 Waste2: Not reported  
 Primary Waste Type: Not reported  
 Secondary Waste: Not reported  
 Secondary Waste Type: Not reported  
 Design Flow: 0  
 Baseline Flow: 0  
 Reclamation: Not reported  
 POTW: Not reported  
 Treat To Water: Minor Threat to Water Quality. A violation of a regional board order should cause a relatively minor impairment of beneficial uses compared to a major or minor threat. Not: All nurds without a TTWQ will be considered a minor threat to water quality unless coded at a higher Level. A Zero (0) may be used to code those NURDS that are found to represent no threat to water quality.  
 Complexity: Category C - Facilities having no waste treatment systems, such as cooling water dischargers or those who must comply through best management practices, facilities with passive waste treatment and disposal systems, such as septic systems with subsurface disposal, or dischargers having waste storage systems with land disposal such as dairy waste ponds.

**V84**  
**NNE**  
**1/4-1/2**  
**0.478 mi.**  
**2523 ft.**

**RIVERSIDE SCRAP IRON & METAL CORP.**  
**2993 SIXTH STREET**  
**RIVERSIDE, CA 92507**  
**Site 5 of 5 in cluster V**

**ENVIROSTOR** **S113010552**  
**VCP** **N/A**  
**HAZNET**

**Relative:**  
**Lower**  
**Actual:**  
**882 ft.**

ENVIROSTOR:  
 Facility ID: 60002350  
 Status: Active  
 Status Date: 04/25/2016  
 Site Code: 401746  
 Site Type: Voluntary Cleanup  
 Site Type Detailed: Voluntary Cleanup  
 Acres: 0  
 NPL: NO  
 Regulatory Agencies: SMBRP  
 Lead Agency: SMBRP  
 Program Manager: Aslam Shareef  
 Supervisor: Shahir Haddad  
 Division Branch: Southern California Schools & Brownfields Outreach  
 Assembly: , 61  
 Senate: , 31  
 Special Program: Not reported  
 Restricted Use: NO  
 Site Mgmt Req: NONE SPECIFIED  
 Funding: Responsible Party

Map ID  
Direction  
Distance  
Elevation

MAP FINDINGS

Site

Database(s)

EDR ID Number  
EPA ID Number

**RIVERSIDE SCRAP IRON & METAL CORP. (Continued)**

**S113010552**

Latitude: 33.98017  
Longitude: -117.3645  
APN: NONE SPECIFIED  
Past Use: RECYCLING - SCRAP METAL  
Potential COC: Lead Polychlorinated biphenyls (PCBs)  
Confirmed COC: 30013-NO 30018-NO  
Potential Description: SOIL, SV  
Alias Name: 401746  
Alias Type: Project Code (Site Code)  
Alias Name: 60002350  
Alias Type: Envirostor ID Number

Completed Info:

Completed Area Name: PROJECT WIDE  
Completed Sub Area Name: Not reported  
Completed Document Type: Annual Oversight Cost Estimate  
Completed Date: 09/19/2016  
Comments: Annual Cost Estimate letter sent to RP on 9/19/16.

Completed Area Name: PROJECT WIDE  
Completed Sub Area Name: Not reported  
Completed Document Type: Correspondence  
Completed Date: 04/25/2016  
Comments: Santa Ana Regional Water Quality Control Board sent letter, dated 04/25/16, transferring the Regulatory Oversight to DTSC for this Site.  
Not reported

Completed Area Name: PROJECT WIDE  
Completed Sub Area Name: Not reported  
Completed Document Type: Annual Oversight Cost Estimate  
Completed Date: 09/07/2017  
Comments: Mr. Frankel emailed that he never received the Annual Cost Estimate letter. A copy of the letter was mailed to him at P.O. Box 5288, Riverside, CA 92517 on 9/19/17.

Completed Area Name: PROJECT WIDE  
Completed Sub Area Name: Not reported  
Completed Document Type: Voluntary Cleanup Agreement  
Completed Date: 07/28/2016  
Comments: Fully executed VCA sent via email and regular mail to RP on 07/28/16.

Completed Area Name: PROJECT WIDE  
Completed Sub Area Name: Not reported  
Completed Document Type: Preliminary Endangerment Assessment Workplan  
Completed Date: 12/02/2016  
Comments: DTSC approved the Preliminary Environmental Assessment Technical Memorandum for implementation.

Completed Area Name: PROJECT WIDE  
Completed Sub Area Name: Not reported  
Completed Document Type: Preliminary Endangerment Assessment Report  
Completed Date: 04/11/2017  
Comments: DTSC approved the PEA with a Further Action determination

Future Area Name: PROJECT WIDE  
Future Sub Area Name: Not reported  
Future Document Type: Remedial Action Completion Report  
Future Due Date: 2019



Map ID  
Direction  
Distance  
Elevation

MAP FINDINGS

Site

Database(s)

EDR ID Number  
EPA ID Number

**RIVERSIDE SCRAP IRON & METAL CORP. (Continued)**

**S113010552**

Schedule Area Name: PROJECT WIDE  
Schedule Sub Area Name: Not reported  
Schedule Document Type: Public Notice  
Schedule Due Date: 06/09/2017  
Schedule Revised Date: Not reported  
Schedule Area Name: PROJECT WIDE  
Schedule Sub Area Name: Not reported  
Schedule Document Type: Community Profile  
Schedule Due Date: 08/13/2017  
Schedule Revised Date: Not reported  
Schedule Area Name: PROJECT WIDE  
Schedule Sub Area Name: Not reported  
Schedule Document Type: Remedial Action Plan  
Schedule Due Date: 09/12/2017  
Schedule Revised Date: Not reported  
Schedule Area Name: PROJECT WIDE  
Schedule Sub Area Name: Not reported  
Schedule Document Type: Fact Sheets  
Schedule Due Date: 08/13/2017  
Schedule Revised Date: Not reported  
Schedule Area Name: PROJECT WIDE  
Schedule Sub Area Name: Not reported  
Schedule Document Type: CEQA - Initial Study/ Environmental Impact Report  
Schedule Due Date: 07/04/2017  
Schedule Revised Date: Not reported

VCP:

Facility ID: 60002350  
Site Type: Voluntary Cleanup  
Site Type Detail: Voluntary Cleanup  
Site Mgmt. Req.: NONE SPECIFIED  
Acres: 0  
National Priorities List: NO  
Cleanup Oversight Agencies: SMBRP  
Lead Agency: SMBRP  
Lead Agency Description: DTSC - Site Cleanup Program  
Project Manager: Aslam Shareef  
Supervisor: Shahir Haddad  
Division Branch: Southern California Schools & Brownfields Outreach  
Site Code: 401746  
Assembly: , 61  
Senate: , 31  
Special Programs Code: Not reported  
Status: Active  
Status Date: 04/25/2016  
Restricted Use: NO  
Funding: Responsible Party  
Lat/Long: 33.98017 / -117.3645  
APN: NONE SPECIFIED  
Past Use: RECYCLING - SCRAP METAL  
Potential COC: 30013, 30018  
Confirmed COC: 30013-NO,30018-NO  
Potential Description: SOIL, SV  
Alias Name: 401746  
Alias Type: Project Code (Site Code)  
Alias Name: 60002350  
Alias Type: Envirostor ID Number

Map ID  
Direction  
Distance  
Elevation

MAP FINDINGS

Site

Database(s)

EDR ID Number  
EPA ID Number

**RIVERSIDE SCRAP IRON & METAL CORP. (Continued)**

**S113010552**

Completed Info:

Completed Area Name: PROJECT WIDE  
Completed Sub Area Name: Not reported  
Completed Document Type: Annual Oversight Cost Estimate  
Completed Date: 09/19/2016  
Comments: Annual Cost Estimate letter sent to RP on 9/19/16.

Completed Area Name: PROJECT WIDE  
Completed Sub Area Name: Not reported  
Completed Document Type: Correspondence  
Completed Date: 04/25/2016  
Comments: Santa Ana Regional Water Quality Control Board sent letter, dated 04/25/16, transferring the Regulatory Oversight to DTSC for this Site.  
Not reported

Completed Area Name: PROJECT WIDE  
Completed Sub Area Name: Not reported  
Completed Document Type: Annual Oversight Cost Estimate  
Completed Date: 09/07/2017  
Comments: Mr. Frankel emailed that he never received the Annual Cost Estimate letter. A copy of the letter was mailed to him at P.O. Box 5288, Riverside, CA 92517 on 9/19/17.

Completed Area Name: PROJECT WIDE  
Completed Sub Area Name: Not reported  
Completed Document Type: Voluntary Cleanup Agreement  
Completed Date: 07/28/2016  
Comments: Fully executed VCA sent via email and regular mail to RP on 07/28/16.

Completed Area Name: PROJECT WIDE  
Completed Sub Area Name: Not reported  
Completed Document Type: Preliminary Endangerment Assessment Workplan  
Completed Date: 12/02/2016  
Comments: DTSC approved the Preliminary Environmental Assessment Technical Memorandum for implementation.

Completed Area Name: PROJECT WIDE  
Completed Sub Area Name: Not reported  
Completed Document Type: Preliminary Endangerment Assessment Report  
Completed Date: 04/11/2017  
Comments: DTSC approved the PEA with a Further Action determination

Future Area Name: PROJECT WIDE  
Future Sub Area Name: Not reported  
Future Document Type: Remedial Action Completion Report  
Future Due Date: 2019  
Schedule Area Name: PROJECT WIDE  
Schedule Sub Area Name: Not reported  
Schedule Document Type: Public Notice  
Schedule Due Date: 06/09/2017  
Schedule Revised Date: Not reported  
Schedule Area Name: PROJECT WIDE  
Schedule Sub Area Name: Not reported  
Schedule Document Type: Community Profile  
Schedule Due Date: 08/13/2017  
Schedule Revised Date: Not reported  
Schedule Area Name: PROJECT WIDE

Map ID  
 Direction  
 Distance  
 Elevation

MAP FINDINGS

Site

Database(s)

EDR ID Number  
 EPA ID Number

**RIVERSIDE SCRAP IRON & METAL CORP. (Continued)**

**S113010552**

Schedule Sub Area Name: Not reported  
 Schedule Document Type: Remedial Action Plan  
 Schedule Due Date: 09/12/2017  
 Schedule Revised Date: Not reported  
 Schedule Area Name: PROJECT WIDE  
 Schedule Sub Area Name: Not reported  
 Schedule Document Type: Fact Sheets  
 Schedule Due Date: 08/13/2017  
 Schedule Revised Date: Not reported  
 Schedule Area Name: PROJECT WIDE  
 Schedule Sub Area Name: Not reported  
 Schedule Document Type: CEQA - Initial Study/ Environmental Impact Report  
 Schedule Due Date: 07/04/2017  
 Schedule Revised Date: Not reported

**HAZNET:**

envid: S113010552  
 Year: 1993  
 GEPAID: CAD981694649  
 Contact: Not reported  
 Telephone: 0000000000  
 Mailing Name: Not reported  
 Mailing Address: P O BOX 5288  
 Mailing City,St,Zip: RIVERSIDE, CA 925170000  
 Gen County: Not reported  
 TSD EPA ID: CAD000088252  
 TSD County: Not reported  
 Waste Category: Oil/water separation sludge  
 Disposal Method: Transfer Station  
 Tons: 0.2293  
 Cat Decode: Not reported  
 Method Decode: Not reported  
 Facility County: Riverside

**X85**      **RIV. CO., AUTOMOTIVE MAINT**  
**WNW**      **4293 ORANGE ST**  
**1/4-1/2**      **RIVERSIDE, CA 92501**  
**0.486 mi.**  
**2564 ft.**      **Site 1 of 2 in cluster X**

**LUST**      **S101589849**  
**SWEEPS UST**      **N/A**  
**CA FID UST**  
**EMI**  
**HIST CORTESE**

**Relative:**      LUST REG 8:  
**Lower**              Region:                      8  
                             County:                      Riverside  
**Actual:**              Regional Board:          Santa Ana Region  
**852 ft.**              Facility Status:          Remedial action (cleanup) Underway  
                             Case Number:              083301572T  
                             Local Case Num:        90539  
                             Case Type:                Aquifer affected  
                             Substance:                Gasoline  
                             Qty Leaked:                Not reported  
                             Abate Method:            Vapor Extraction  
                             Cross Street:              12TH  
                             Enf Type:                  SEL  
                             Funding:                    Not reported  
                             How Discovered:        Nuisance Conditions  
                             How Stopped:              Not reported  
                             Leak Cause:                Corrosion

Map ID  
Direction  
Distance  
Elevation

MAP FINDINGS

Site

Database(s)

EDR ID Number  
EPA ID Number

RIV. CO., AUTOMOTIVE MAINT (Continued)

S101589849

Leak Source: Piping  
Global ID: T0606500194  
How Stopped Date: Not reported  
Enter Date: 6/26/1990  
Date Confirmation of Leak Began: Not reported  
Date Preliminary Assessment Began: 6/28/1990  
Discover Date: 6/14/1990  
Enforcement Date: 1/1/1965  
Close Date: Not reported  
Date Prelim Assessment Workplan Submitted: Not reported  
Date Pollution Characterization Began: Not reported  
Date Remediation Plan Submitted: 5/29/1992  
Date Remedial Action Underway: 7/15/1993  
Date Post Remedial Action Monitoring: Not reported  
Enter Date: 6/26/1990  
GW Qualifies: <  
Soil Qualifies: Not reported  
Operator: Not reported  
Facility Contact: Not reported  
Interim: Not reported  
Oversite Program: LUST  
Latitude: 33.9765612  
Longitude: -117.3764192  
MTBE Date: 3/5/1999  
Max MTBE GW: 10  
MTBE Concentration: 1  
Max MTBE Soil: Not reported  
MTBE Fuel: 1  
MTBE Tested: MTBE Detected. Site tested for MTBE & MTBE detected  
MTBE Class: B  
Staff: RS  
Staff Initials: SCB  
Lead Agency: Regional Board  
Local Agency: 33000L  
Hydr Basin #: UPPER SANTA ANA VALL  
Beneficial: Not reported  
Priority: Not reported  
Cleanup Fund Id: Not reported  
Work Suspended: Not reported  
Summary: Not reported

SWEEPS UST:

Status: Active  
Comp Number: 64692  
Number: 4  
Board Of Equalization: 44-017841  
Referral Date: 10-29-92  
Action Date: 10-29-92  
Created Date: 02-29-88  
Owner Tank Id: 001055  
SWRCB Tank Id: 33-000-064692-000001  
Tank Status: A  
Capacity: 10000  
Active Date: 10-29-92  
Tank Use: M.V. FUEL  
STG: P  
Content: REG UNLEADED

Map ID  
Direction  
Distance  
Elevation

MAP FINDINGS

Site

Database(s)

EDR ID Number  
EPA ID Number

RIV. CO., AUTOMOTIVE MAINT (Continued)

S101589849

Number Of Tanks: 5  
  
Status: Active  
Comp Number: 64692  
Number: 4  
Board Of Equalization: 44-017841  
Referral Date: 10-29-92  
Action Date: 10-29-92  
Created Date: 02-29-88  
Owner Tank Id: 001055  
SWRCB Tank Id: 33-000-064692-000002  
Tank Status: A  
Capacity: 10000  
Active Date: 10-29-92  
Tank Use: M.V. FUEL  
STG: P  
Content: REG UNLEADED  
Number Of Tanks: Not reported

Status: Active  
Comp Number: 64692  
Number: 4  
Board Of Equalization: 44-017841  
Referral Date: 10-29-92  
Action Date: 10-29-92  
Created Date: 02-29-88  
Owner Tank Id: 001055  
SWRCB Tank Id: 33-000-064692-000003  
Tank Status: A  
Capacity: 6000  
Active Date: 10-29-92  
Tank Use: M.V. FUEL  
STG: P  
Content: REG UNLEADED  
Number Of Tanks: Not reported

Status: Active  
Comp Number: 64692  
Number: 4  
Board Of Equalization: 44-017841  
Referral Date: 10-29-92  
Action Date: 10-29-92  
Created Date: 02-29-88  
Owner Tank Id: 001055  
SWRCB Tank Id: 33-000-064692-000004  
Tank Status: A  
Capacity: 300  
Active Date: 10-29-92  
Tank Use: OIL  
STG: W  
Content: WASTE OIL  
Number Of Tanks: Not reported

Status: Active  
Comp Number: 64692  
Number: 4  
Board Of Equalization: 44-017841

Map ID  
Direction  
Distance  
Elevation

MAP FINDINGS

Site

Database(s)

EDR ID Number  
EPA ID Number

**RIV. CO., AUTOMOTIVE MAINT (Continued)**

**S101589849**

Referral Date: 10-29-92  
Action Date: 10-29-92  
Created Date: 02-29-88  
Owner Tank Id: 001055  
SWRCB Tank Id: 33-000-064692-000005  
Tank Status: A  
Capacity: 10000  
Active Date: 10-29-92  
Tank Use: M.V. FUEL  
STG: P  
Content: METHANOL  
Number Of Tanks: Not reported

**CA FID UST:**

Facility ID: 33000275  
Regulated By: UTNKA  
Regulated ID: 00064692  
Cortese Code: Not reported  
SIC Code: Not reported  
Facility Phone: 7147876322  
Mail To: Not reported  
Mailing Address: 4293 ORANGE ST  
Mailing Address 2: Not reported  
Mailing City,St,Zip: RIVERSIDE 92501  
Contact: Not reported  
Contact Phone: Not reported  
DUNS Number: Not reported  
NPDES Number: Not reported  
EPA ID: Not reported  
Comments: Not reported  
Status: Active

**EMI:**

Year: 1990  
County Code: 33  
Air Basin: SC  
Facility ID: 31717  
Air District Name: SC  
SIC Code: 9621  
Air District Name: SOUTH COAST AQMD  
Community Health Air Pollution Info System: Not reported  
Consolidated Emission Reporting Rule: Not reported  
Total Organic Hydrocarbon Gases Tons/Yr: 0  
Reactive Organic Gases Tons/Yr: 0  
Carbon Monoxide Emissions Tons/Yr: 0  
NOX - Oxides of Nitrogen Tons/Yr: 0  
SOX - Oxides of Sulphur Tons/Yr: 0  
Particulate Matter Tons/Yr: 0  
Part. Matter 10 Micrometers and Smllr Tons/Yr:0

**HIST CORTESE:**

Region: CORTESE  
Facility County Code: 33  
Reg By: LTNKA  
Reg Id: 083301572T

Map ID  
Direction  
Distance  
Elevation

MAP FINDINGS

Site

Database(s)

EDR ID Number  
EPA ID Number

**X86** RIVERSIDE COUNTY GARAGE  
**WNW** 4293 ORANGE ST  
**1/4-1/2** RIVERSIDE, CA 92501  
**0.486 mi.**  
**2564 ft.** Site 2 of 2 in cluster X

**LUST** U001576297  
**HIST UST** N/A

**Relative:**  
**Lower**

LUST:

**Actual:**  
**852 ft.**

Lead Agency: SANTA ANA RWQCB (REGION 8)  
Case Type: LUST Cleanup Site  
Geo Track: [http://geotracker.waterboards.ca.gov/profile\\_report.asp?global\\_id=T0606500194](http://geotracker.waterboards.ca.gov/profile_report.asp?global_id=T0606500194)  
Global Id: T0606500194  
Latitude: 33.9765612  
Longitude: -117.3764192  
Status: Completed - Case Closed  
Status Date: 07/01/2010  
Case Worker: RS  
RB Case Number: 083301572T  
Local Agency: RIVERSIDE COUNTY LOP  
File Location: Not reported  
Local Case Number: 90539  
Potential Media Affect: Aquifer used for drinking water supply  
Potential Contaminants of Concern: Gasoline  
Site History:

An unauthorized release of gasoline occurred at the site. The release was discovered on June 14, 1990 in response to complaints of nuisance conditions created from a piping leak. Product was observed seeping out of cracks in the concrete surface. The piping leak was caused by corrosion of the piping section near the eastern dispenser island. Samples collected from the excavation repair trench on June 15, 1990 indicated 180,000 milligrams per kilogram (mg/kg) of total petroleum hydrocarbons as gasoline (TPH-g) in soil at 6 feet. This represents the worst case conditions at the site prior to remediation as shown on the table in Section III above. However, the samples were not analyzed for volatile organics. The piping leak was repaired with excavated soil returned as backfill. From August 14 to 24, 1990, a preliminary assessment was performed consisting of four vertical borings around the dispensers and one slant boring beneath the eastern dispenser piping (ESE, October 5, 1990). The highest concentrations of the detected aromatic volatile organic compounds: benzene, toluene, ethylbenzene and xylenes (BTEX) are shown on the table in Section III above. Although these were the highest concentrations of BTEX detected, they may not represent the worst case conditions prior to remediation. For example, benzene was 240 mg/kg and the sample contained 8,000 mg/kg of TPH-g. The samples were not analyzed for the full suite of volatile organic compounds. In January and May 1992, corrective action plans were submitted. From January to November 1992, A Phase II Environmental Assessment was conducted that consisted of installing four vapor extraction wells, two vapor monitoring well clusters, three groundwater monitoring wells and several cone penetrometer borings, conducting a vapor extraction test and performing multiple phases of soil vapor sampling (ESE, January 18, 1993). The highest concentration of benzene detected was 1,200 micrograms per liter (µg/l) in the groundwater sample collected from MW2 on November 28, 1992. The compound, 1,1,1-trichloroethane, was detected at its highest concentration represented on the table. In April 1993, one groundwater monitoring well and four vapor wells were installed (ESE, October 15, 1993). The wells were designed to meet additional assessment requirements and provide support to the existing vapor extraction system. Groundwater monitoring was conducted from November 1992 until May 2000. The

MAP FINDINGS

**RIVERSIDE COUNTY GARAGE (Continued)**

**U001576297**

groundwater beneath the site has ranged from a depth of approximately 60 to 77 feet below surface. Low levels (less than 50 micrograms per liter [Ijg/l]) of chlorinated hydrocarbons have been detected in the groundwater historically at this site. The highest concentrations of TPH-g and benzene reported were 19,000 and 4,000 Ijg/l in December 1993. According to the groundwater monitoring report, dated May 30, 2000, TPH-g (410 Ijg/l) and benzene (0.96 Ijg/l) were detected in one well. No other fuel constituents were detected in groundwater in May of 2000. MtBE and the other fuel oxygenates have never been detected in groundwater. Post remedial groundwater monitoring was conducted on May 6, 2008. TPH-g and BTEX were not detected. Low levels of chlorinated compounds were detected at concentrations less than 5 Ijg/l. Vapor extraction was conducted intermittently from September 1992 until May 10, 1999 (total operation period of 5 years and 4 months). This vapor extraction effort removed 3,336 pounds of hydrocarbon Riverside County Garage - 5 - July 1, 2010 vapors from the subsurface. During vapor extraction efforts, the highest concentration of benzene reported was 760 ppmv in August 1993 and the highest TPH-g was 15,000 ppmv in January 1994. During a 3-day vapor extraction test conducted in August 2000, neither benzene nor MTBE were detected in the vapor samples collected from the four vapor wells throughout the test. The highest concentration of TPH-g was 1,638 parts per million by volume ppmv. Since 1997, the highest concentration of benzene in the vapor was 8.8 ppmv in April 1998. The only reported MtBE in vapor was 2.4 ppmv on June 10, 1997. From June 21 to 22, 2008 a vapor extraction rebound test was conducted using a new well, SVE-1 installed on June 20, 2008 to facilitate testing in the area found to contain residual concentrations of petroleum hydrocarbons in the dispenser area during post remediation soil verification sampling. Benzene and MtBE were not detected in the vapor samples collected during the test. The highest concentration of TPH-g was 1,600 ppmv. In August 1999, the tanks and piping were removed or upgraded. A limited amount of soil was removed and transported offsite as non-hazardous waste. During the tank removal and upgrade, sampling indicated generally decreased concentrations of petroleum hydrocarbons. Methyl tertiary butyl ether (MtBE) was reported for six soil samples using EPA Method 8021 B; however, it was not confirmed using EPA Method 8260. The highest concentration reported was 12 mg/kg in a soil sample collected from beneath the eastern dispenser piping as shown on the table in Section III above. The results of post remedial soil verification sampling in May 2008 are presented on the after column in the table in Section III above. The petroleum hydrocarbon concentrations have significantly reduced and the worst case results are limited beneath the canopy of the existing fuel dispensing area. Based on the results of the assessment and remediation activities conducted to date: The source of gasoline in soil was identified and repaired or replaced; The site is currently an active fueling facility; The active underground storage tank and fuel dispensing systems were upgraded in 1999; The soil and groundwater contaminant plumes have been defined; MtBE was detected in a limited number of soil, vapor and groundwater samples collected at the site; Soil vapor extraction removed more than 3,000 pounds of petroleum hydrocarbons from the subsurface; Soil, vapor and groundwater verification sampling indicated significant decreases in residual petroleum hydrocarbon concentrations; and Petroleum hydrocarbon concentrations in groundwater confirmation samples were within acceptable limits for closure. Therefore, no further action is



Map ID  
Direction  
Distance  
Elevation

MAP FINDINGS

Site

Database(s)

EDR ID Number  
EPA ID Number

**RIVERSIDE COUNTY GARAGE (Continued)**

**U001576297**

recommended at this site.

LUST:

Global Id: T0606500194  
Contact Type: Regional Board Caseworker  
Contact Name: ROSE SCOTT  
Organization Name: SANTA ANA RWQCB (REGION 8)  
Address: 3737 MAIN STREET, SUITE 500  
City: RIVERSIDE  
Email: rose.scott@waterboards.ca.gov  
Phone Number: 9513206375

Global Id: T0606500194  
Contact Type: Local Agency Caseworker  
Contact Name: SHARON BOLTINGHOUSE  
Organization Name: RIVERSIDE COUNTY LOP  
Address: 3880 LEMON ST SUITE 200  
City: RIVERSIDE  
Email: sbolting@rivco.org  
Phone Number: 9519558980

LUST:

Global Id: T0606500194  
Action Type: ENFORCEMENT  
Date: 07/01/2010  
Action: Staff Letter

Global Id: T0606500194  
Action Type: ENFORCEMENT  
Date: 03/12/2003  
Action: \* Verbal Communication

Global Id: T0606500194  
Action Type: ENFORCEMENT  
Date: 08/20/2009  
Action: Verbal Enforcement

Global Id: T0606500194  
Action Type: ENFORCEMENT  
Date: 07/28/2009  
Action: File review

Global Id: T0606500194  
Action Type: RESPONSE  
Date: 10/01/2005  
Action: Soil and Water Investigation Report

Global Id: T0606500194  
Action Type: ENFORCEMENT  
Date: 06/05/2003  
Action: Staff Letter

Global Id: T0606500194  
Action Type: ENFORCEMENT  
Date: 07/22/2005  
Action: \* No Action

Map ID  
Direction  
Distance  
Elevation

MAP FINDINGS

Site

Database(s)

EDR ID Number  
EPA ID Number

**RIVERSIDE COUNTY GARAGE (Continued)**

**U001576297**

Global Id:	T0606500194
Action Type:	ENFORCEMENT
Date:	07/22/2005
Action:	* No Action
Global Id:	T0606500194
Action Type:	REMEDIATION
Date:	09/01/1991
Action:	Excavation
Global Id:	T0606500194
Action Type:	RESPONSE
Date:	03/15/2006
Action:	Monitoring Report - Quarterly
Global Id:	T0606500194
Action Type:	REMEDIATION
Date:	06/21/2008
Action:	Soil Vapor Extraction (SVE)
Global Id:	T0606500194
Action Type:	REMEDIATION
Date:	08/06/1999
Action:	Excavation
Global Id:	T0606500194
Action Type:	RESPONSE
Date:	04/04/2005
Action:	Other Report / Document
Global Id:	T0606500194
Action Type:	Other
Date:	06/14/1990
Action:	Leak Discovery
Global Id:	T0606500194
Action Type:	ENFORCEMENT
Date:	01/05/2010
Action:	Meeting
Global Id:	T0606500194
Action Type:	ENFORCEMENT
Date:	01/21/2010
Action:	Staff Letter
Global Id:	T0606500194
Action Type:	ENFORCEMENT
Date:	01/21/2010
Action:	Notification - Preclosure
Global Id:	T0606500194
Action Type:	ENFORCEMENT
Date:	01/12/2010
Action:	Staff Letter
Global Id:	T0606500194
Action Type:	ENFORCEMENT

Map ID  
Direction  
Distance  
Elevation

MAP FINDINGS

Site

Database(s)

EDR ID Number  
EPA ID Number

**RIVERSIDE COUNTY GARAGE (Continued)**

**U001576297**

Date: 03/03/2003  
Action: File review - #RCDEH uploaded site files 9/24/2015

Global Id: T0606500194  
Action Type: ENFORCEMENT  
Date: 03/03/2003  
Action: \* Historical Enforcement

Global Id: T0606500194  
Action Type: Other  
Date: 06/26/1990  
Action: Leak Reported

Global Id: T0606500194  
Action Type: ENFORCEMENT  
Date: 06/05/2008  
Action: Staff Letter

Global Id: T0606500194  
Action Type: ENFORCEMENT  
Date: 01/08/2009  
Action: Technical Correspondence / Assistance / Other

Global Id: T0606500194  
Action Type: ENFORCEMENT  
Date: 04/30/2008  
Action: Meeting

Global Id: T0606500194  
Action Type: ENFORCEMENT  
Date: 06/12/2008  
Action: Staff Letter

Global Id: T0606500194  
Action Type: ENFORCEMENT  
Date: 07/19/2005  
Action: \* No Action

Global Id: T0606500194  
Action Type: ENFORCEMENT  
Date: 03/18/2006  
Action: Verbal Enforcement

Global Id: T0606500194  
Action Type: RESPONSE  
Date: 09/15/2005  
Action: Soil and Water Investigation Workplan

Global Id: T0606500194  
Action Type: RESPONSE  
Date: 07/11/2005  
Action: Other Report / Document

Global Id: T0606500194  
Action Type: ENFORCEMENT  
Date: 07/31/2003  
Action: Staff Letter

Map ID  
Direction  
Distance  
Elevation

MAP FINDINGS

Site

Database(s)

EDR ID Number  
EPA ID Number

**RIVERSIDE COUNTY GARAGE (Continued)**

**U001576297**

Global Id: T0606500194  
Action Type: ENFORCEMENT  
Date: 07/01/2010  
Action: Closure/No Further Action Letter

Global Id: T0606500194  
Action Type: RESPONSE  
Date: 07/15/2006  
Action: Soil and Water Investigation Workplan

Global Id: T0606500194  
Action Type: REMEDIATION  
Date: 09/01/1992  
Action: Soil Vapor Extraction (SVE)

**LUST:**

Global Id: T0606500194  
Status: Open - Case Begin Date  
Status Date: 06/14/1990

Global Id: T0606500194  
Status: Open - Site Assessment  
Status Date: 06/28/1990

Global Id: T0606500194  
Status: Open - Remediation  
Status Date: 05/29/1992

Global Id: T0606500194  
Status: Open - Remediation  
Status Date: 07/15/1993

Global Id: T0606500194  
Status: Open - Verification Monitoring  
Status Date: 09/23/2008

Global Id: T0606500194  
Status: Completed - Case Closed  
Status Date: 07/01/2010

**RIVERSIDE CO. LUST:**

Region: RIVERSIDE  
Facility ID: 90539  
Employee: Boltinghous-LOP  
Site Closed: Referred to Water Board  
Case Type: Drinking Water Aquifer affected  
Facility Status: 0  
Casetype Decode: An Aquifer used for Drinking Water supply has been contaminated.  
Fstatus Decode: Not reported

**HIST UST:**

File Number: 0001F596  
URL: <http://geotracker.waterboards.ca.gov/ustpdfs/pdf/0001F596.pdf>  
Region: STATE  
Facility ID: 00000064692

Map ID  
Direction  
Distance  
Elevation

MAP FINDINGS

Site

Database(s)

EDR ID Number  
EPA ID Number

**RIVERSIDE COUNTY GARAGE (Continued)**

**U001576297**

Facility Type: Gas Station  
Other Type: VEHICLE REPAIR SHOPS  
Contact Name: ARDELL ROUSE  
Telephone: 7147876322  
Owner Name: COUNTY OF RIVERSIDE, AUTOMOTIV  
Owner Address: 4293 ORANGE ST.  
Owner City,St,Zip: RIVERSIDE, CA 92501  
Total Tanks: 0004

Tank Num: 001  
Container Num: 1  
Year Installed: Not reported  
Tank Capacity: 00010000  
Tank Used for: PRODUCT  
Type of Fuel: UNLEADED  
Container Construction Thickness: Not reported  
Leak Detection: Visual, Stock Inventor

Tank Num: 002  
Container Num: 2  
Year Installed: Not reported  
Tank Capacity: 00010000  
Tank Used for: PRODUCT  
Type of Fuel: UNLEADED  
Container Construction Thickness: Not reported  
Leak Detection: Visual, Stock Inventor

Tank Num: 003  
Container Num: 3  
Year Installed: Not reported  
Tank Capacity: 00006000  
Tank Used for: PRODUCT  
Type of Fuel: UNLEADED  
Container Construction Thickness: Not reported  
Leak Detection: Visual, Stock Inventor

Tank Num: 004  
Container Num: 4  
Year Installed: Not reported  
Tank Capacity: 00000300  
Tank Used for: WASTE  
Type of Fuel: WASTE OIL  
Container Construction Thickness: Not reported  
Leak Detection: Visual

[Click here for Geo Tracker PDF:](#)

**W87**  
**North**  
**1/4-1/2**  
**0.487 mi.**  
**2572 ft.**

**3596 COMMERCE STREET**  
**3596 COMMERCE STREET**  
**RIVERSIDE, CA 92507**  
**Site 4 of 6 in cluster W**

**US BROWNFIELDS** **1010367198**  
**N/A**

**Relative:**  
**Lower**  
**Actual:**  
**876 ft.**

US BROWNFIELDS:  
Property Name: 3596 COMMERCE STREET  
Recipient Name: Riverside, City of  
Grant Type: Assessment  
Property Number: 211-071-002

Map ID  
Direction  
Distance  
Elevation

MAP FINDINGS

Site

Database(s)

EDR ID Number  
EPA ID Number

**3596 COMMERCE STREET (Continued)**

**1010367198**

Parcel size:	.28
Latitude:	33.98182
Longitude:	-117.36485
HCM Label:	Address Matching-House Number
Map Scale:	1:24,000
Point of Reference:	Center of a Facility or Station
Highlights:	Not reported
Datum:	Not reported
Acres Property ID:	15989
IC Data Access:	Not reported
Start Date:	Not reported
Redev Completion Date:	Not reported
Completed Date:	Not reported
Acres Cleaned Up:	Not reported
Cleanup Funding:	Not reported
Cleanup Funding Source:	Not reported
Assessment Funding:	6641
Assessment Funding Source:	US EPA - Brownfields Assessment Cooperative Agreement
Redevelopment Funding:	Not reported
Redev. Funding Source:	Not reported
Redev. Funding Entity Name:	Not reported
Redevelopment Start Date:	Not reported
Assessment Funding Entity:	Not reported
Cleanup Funding Entity:	Not reported
Grant Type:	N/A
Accomplishment Type:	Phase I Environmental Assessment
Accomplishment Count:	1
Cooperative Agreement Number:	96912801
Start Date:	09/14/2005 00:00:00
Ownership Entity:	Not reported
Completion Date:	09/14/2005 00:00:00
Current Owner:	Sidney Lerner
Did Owner Change:	Not reported
Cleanup Required:	Not reported
Video Available:	Not reported
Photo Available:	Not reported
Institutional Controls Required:	Not reported
IC Category Proprietary Controls:	Not reported
IC Cat. Info. Devices:	Not reported
IC Cat. Gov. Controls:	Not reported
IC Cat. Enforcement Permit Tools:	Not reported
IC in place date:	Not reported
IC in place:	U
State/tribal program date:	Not reported
State/tribal program ID:	Not reported
State/tribal NFA date:	Not reported
Air contaminated:	Not reported
Air cleaned:	Not reported
Asbestos found:	Not reported
Asbestos cleaned:	Not reported
Controlled substance found:	Not reported
Controlled substance cleaned:	Not reported
Drinking water affected:	Not reported
Drinking water cleaned:	Not reported
Groundwater affected:	Not reported
Groundwater cleaned:	Not reported
Lead contaminant found:	Not reported

Map ID  
Direction  
Distance  
Elevation

MAP FINDINGS

Site

Database(s)

EDR ID Number  
EPA ID Number

**3596 COMMERCE STREET (Continued)**

**1010367198**

Lead cleaned up:	Not reported
No media affected:	Not reported
Unknown media affected:	Not reported
Other cleaned up:	Not reported
Other metals found:	Not reported
Other metals cleaned:	Not reported
Other contaminants found:	Not reported
Other contams found description:	Not reported
PAHs found:	Not reported
PAHs cleaned up:	Not reported
PCBs found:	Not reported
PCBs cleaned up:	Not reported
Petro products found:	Not reported
Petro products cleaned:	Not reported
Sediments found:	Not reported
Sediments cleaned:	Not reported
Soil affected:	Not reported
Soil cleaned up:	Not reported
Surface water cleaned:	Not reported
VOCs found:	Not reported
VOCs cleaned:	Not reported
Cleanup other description:	Not reported
Num. of cleanup and re-dev. jobs:	Not reported
Past use greenspace acreage:	Not reported
Past use residential acreage:	Not reported
Surface Water:	Not reported
Past use commercial acreage:	Not reported
Past use industrial acreage:	Not reported
Future use greenspace acreage:	Not reported
Future use residential acreage:	Not reported
Future use commercial acreage:	Not reported
Future use industrial acreage:	Not reported
Greenspace acreage and type:	Not reported
Superfund Fed. landowner flag:	Not reported
Arsenic cleaned up:	Not reported
Cadmium cleaned up:	Not reported
Chromium cleaned up:	Not reported
Copper cleaned up:	Not reported
Iron cleaned up:	Not reported
mercury cleaned up:	Not reported
Nickel Cleaned Up:	Not reported
No clean up:	Not reported
Pesticides cleaned up:	Not reported
Selenium cleaned up:	Not reported
SVOCs cleaned up:	Not reported
Unknown clean up:	Not reported
Arsenic contaminant found:	Not reported
Cadmium contaminant found:	Not reported
Chromium contaminant found:	Not reported
Copper contaminant found:	Not reported
Iron contaminant found:	Not reported
Mercury contaminant found:	Not reported
Nickel contaminant found:	Not reported
No contaminant found:	Not reported
Pesticides contaminant found:	Not reported
Selenium contaminant found:	Not reported
SVOCs contaminant found:	Not reported

Map ID  
 Direction  
 Distance  
 Elevation

MAP FINDINGS

Site

Database(s)

EDR ID Number  
 EPA ID Number

**3596 COMMERCE STREET (Continued)**

**1010367198**

Unknown contaminant found:	Not reported
Future Use: Multistory	Not reported
Media affected Bluiding Material:	Not reported
Media affected indoor air:	Not reported
Building material media cleaned up:	Not reported
Indoor air media cleaned up:	Not reported
Unknown media cleaned up:	Not reported
Past Use: Multistory	Not reported
Property Description:	Not reported
Below Poverty Number:	1553
Below Poverty Percent:	34.1%
Meidan Income:	8604
Meidan Income Number:	3078
Meidan Income Percent:	67.6%
Vacant Housing Number:	230
Vacant Housing Percent:	16.6%
Unemployed Number:	345
Unemployed Percent:	7.6%

**W88**  
**North**  
**1/4-1/2**  
**0.487 mi.**  
**2572 ft.**

**INLAND FRAME & DESIGN**  
**3596 COMMERCE ST**  
**RIVERSIDE, CA 92507**

**LUST S101300559**  
**N/A**

**Site 5 of 6 in cluster W**

**Relative:**  
**Lower**  
**Actual:**  
**876 ft.**

<b>LUST REG 8:</b>	
Region:	8
County:	Riverside
Regional Board:	Santa Ana Region
Facility Status:	Case Closed
Case Number:	083302339T
Local Case Num:	Not reported
Case Type:	Soil only
Substance:	Gasoline
Qty Leaked:	Not reported
Abate Method:	Vapor Extraction
Cross Street:	7TH
Enf Type:	CLOS
Funding:	Not reported
How Discovered:	Tank Closure
How Stopped:	Not reported
Leak Cause:	UNK
Leak Source:	UNK
Global ID:	T0606500340
How Stopped Date:	7/29/1993
Enter Date:	12/21/1993
Date Confirmation of Leak Began:	7/29/1993
Date Preliminary Assessment Began:	Not reported
Discover Date:	7/29/1993
Enforcement Date:	Not reported
Close Date:	7/17/1995
Date Prelim Assessment Workplan Submitted:	Not reported
Date Pollution Characterization Began:	3/23/1994
Date Remediation Plan Submitted:	Not reported
Date Remedial Action Underway:	6/21/1994
Date Post Remedial Action Monitoring:	Not reported
Enter Date:	12/21/1993
GW Qualifies:	Not reported



Map ID  
 Direction  
 Distance  
 Elevation

MAP FINDINGS

Site

Database(s)

EDR ID Number  
 EPA ID Number

**INLAND FRAME & DESIGN (Continued)**

**S101300559**

Soil Qualifies:	Not reported
Operator:	Not reported
Facility Contact:	Not reported
Interim:	Not reported
Oversite Program:	LUST
Latitude:	33.9804162
Longitude:	-117.3655349
MTBE Date:	Not reported
Max MTBE GW:	Not reported
MTBE Concentration:	2
Max MTBE Soil:	Not reported
MTBE Fuel:	1
MTBE Tested:	MTBE Detected. Site tested for MTBE & MTBE detected
MTBE Class:	*
Staff:	RS
Staff Initials:	UNK
Lead Agency:	Local Agency
Local Agency:	33000L
Hydr Basin #:	UPPER SANTA ANA VALL
Beneficial:	Not reported
Priority:	Not reported
Cleanup Fund Id:	Not reported
Work Suspended:	Not reported
Summary:	Not reported

**W89**  
**North**  
**1/4-1/2**  
**0.487 mi.**  
**2572 ft.**

**INLAND FRAME & DESIGN**  
**3596 COMMERCE ST**  
**RIVERSIDE, CA 92507**  
**Site 6 of 6 in cluster W**

**LUST S100937393**  
**N/A**

**Relative:**  
**Lower**  
**Actual:**  
**876 ft.**

**LUST:**

Lead Agency:	RIVERSIDE COUNTY LOP
Case Type:	LUST Cleanup Site
Geo Track:	<a href="http://geotracker.waterboards.ca.gov/profile_report.asp?global_id=T0606500340">http://geotracker.waterboards.ca.gov/profile_report.asp?global_id=T0606500340</a>
Global Id:	T0606500340
Latitude:	33.9804369145557
Longitude:	-117.365432550926
Status:	Completed - Case Closed
Status Date:	07/17/1995
Case Worker:	SCB
RB Case Number:	083302339T
Local Agency:	RIVERSIDE COUNTY LOP
File Location:	Local Agency Warehouse
Local Case Number:	93775
Potential Media Affect:	Soil
Potential Contaminants of Concern:	Gasoline
Site History:	Not reported

**LUST:**

Global Id:	T0606500340
Contact Type:	Regional Board Caseworker
Contact Name:	ROSE SCOTT
Organization Name:	SANTA ANA RWQCB (REGION 8)
Address:	3737 MAIN STREET, SUITE 500
City:	RIVERSIDE
Email:	rose.scott@waterboards.ca.gov
Phone Number:	9513206375

Map ID  
Direction  
Distance  
Elevation

MAP FINDINGS

Site

Database(s)

EDR ID Number  
EPA ID Number

**INLAND FRAME & DESIGN (Continued)**

**S100937393**

Global Id: T0606500340  
Contact Type: Local Agency Caseworker  
Contact Name: SHARON BOLTINGHOUSE  
Organization Name: RIVERSIDE COUNTY LOP  
Address: 3880 LEMON ST SUITE 200  
City: RIVERSIDE  
Email: sbolting@rivco.org  
Phone Number: 9519558980

**LUST:**

Global Id: T0606500340  
Action Type: ENFORCEMENT  
Date: 07/16/1995  
Action: File review - #RCDEH Uploaded Site File 6/4/2015

Global Id: T0606500340  
Action Type: RESPONSE  
Date: 08/23/1993  
Action: Unauthorized Release Form

Global Id: T0606500340  
Action Type: Other  
Date: 08/20/1993  
Action: Leak Reported

Global Id: T0606500340  
Action Type: Other  
Date: 07/29/1993  
Action: Leak Stopped

Global Id: T0606500340  
Action Type: RESPONSE  
Date: 06/21/1994  
Action: CAP/RAP - Other Report

Global Id: T0606500340  
Action Type: RESPONSE  
Date: 06/27/1994  
Action: Soil and Water Investigation Report

Global Id: T0606500340  
Action Type: RESPONSE  
Date: 03/23/1994  
Action: Soil and Water Investigation Workplan

Global Id: T0606500340  
Action Type: Other  
Date: 07/29/1993  
Action: Leak Discovery

Global Id: T0606500340  
Action Type: REMEDIATION  
Date: 07/29/1993  
Action: Excavation

Global Id: T0606500340  
Action Type: ENFORCEMENT

Map ID  
Direction  
Distance  
Elevation

MAP FINDINGS

Site

Database(s)

EDR ID Number  
EPA ID Number

**INLAND FRAME & DESIGN (Continued)**

**S100937393**

Date: 07/17/1995  
Action: Closure/No Further Action Letter - #RCDEH0717

Global Id: T0606500340  
Action Type: ENFORCEMENT  
Date: 08/30/1993  
Action: Notice of Responsibility

Global Id: T0606500340  
Action Type: REMEDIATION  
Date: 06/27/1994  
Action: Soil Vapor Extraction (SVE)

**LUST:**

Global Id: T0606500340  
Status: Open - Case Begin Date  
Status Date: 07/29/1993

Global Id: T0606500340  
Status: Open - Site Assessment  
Status Date: 08/20/1993

Global Id: T0606500340  
Status: Open - Remediation  
Status Date: 06/27/1994

Global Id: T0606500340  
Status: Completed - Case Closed  
Status Date: 07/17/1995

**RIVERSIDE CO. LUST:**

Region: RIVERSIDE  
Facility ID: 93775  
Employee: Boltinghous-LOP  
Site Closed: Yes  
Case Type: Soil only  
Facility Status: closed/action completed  
Casetype Decode: Soil only is impacted  
Fstatus Decode: Closed/Action completed

**90**  
**North**  
**1/2-1**  
**0.575 mi.**  
**3037 ft.**

**WEILAND & COMPANY**  
**3491 COMMERCE**  
**RIVERSIDE, CA 92507**

**ENVIROSTOR S107737593**  
**N/A**

**Relative:**  
**Lower**  
**Actual:**  
**878 ft.**

**ENVIROSTOR:**  
Facility ID: 60000227  
Status: Inactive - Needs Evaluation  
Status Date: 03/06/2006  
Site Code: Not reported  
Site Type: Evaluation  
Site Type Detailed: Evaluation  
Acres: 1.1  
NPL: NO  
Regulatory Agencies: SMBRP, US EPA

Map ID  
 Direction  
 Distance  
 Elevation

MAP FINDINGS

Site

Database(s)

EDR ID Number  
 EPA ID Number

**WEILAND & COMPANY (Continued)**

**S107737593**

Lead Agency: SMBRP  
 Program Manager: Not reported  
 Supervisor: \* Greg Holmes  
 Division Branch: Cleanup Cypress  
 Assembly: 64  
 Senate: 31  
 Special Program: EPA - PASI  
 Restricted Use: NO  
 Site Mgmt Req: NONE SPECIFIED  
 Funding: Not Applicable  
 Latitude: 33.98156  
 Longitude: -117.3651  
 APN: NONE SPECIFIED  
 Past Use: NONE SPECIFIED  
 Potential COC: NONE SPECIFIED  
 Confirmed COC: NONE SPECIFIED  
 Potential Description: NONE SPECIFIED  
 Alias Name: 60000227  
 Alias Type: Envirostor ID Number

Completed Info:

Completed Area Name: PROJECT WIDE  
 Completed Sub Area Name: Not reported  
 Completed Document Type: Site Screening  
 Completed Date: 06/13/2006  
 Comments: EPA Concurrence June 13,2006.

Future Area Name: Not reported  
 Future Sub Area Name: Not reported  
 Future Document Type: Not reported  
 Future Due Date: Not reported  
 Schedule Area Name: Not reported  
 Schedule Sub Area Name: Not reported  
 Schedule Document Type: Not reported  
 Schedule Due Date: Not reported  
 Schedule Revised Date: Not reported

91  
 NW  
 1/2-1  
 0.576 mi.  
 3040 ft.

**GRIN CHEMICAL COMPANY**  
**3972 MAIN STREET**  
**RIVERSIDE, CA 92501**

**ENVIROSTOR S100201721**  
**N/A**

**Relative:**  
**Lower**  
**Actual:**  
**849 ft.**

ENVIROSTOR:  
 Facility ID: 33280007  
 Status: No Further Action  
 Status Date: 04/01/1985  
 Site Code: Not reported  
 Site Type: Historical  
 Site Type Detailed: \* Historical  
 Acres: Not reported  
 NPL: NO  
 Regulatory Agencies: NONE SPECIFIED  
 Lead Agency: NONE SPECIFIED  
 Program Manager: Not reported  
 Supervisor: Not reported  
 Division Branch: Cleanup Cypress  
 Assembly: 61

Map ID  
Direction  
Distance  
Elevation

MAP FINDINGS

Site

Database(s)

EDR ID Number  
EPA ID Number

**GRIN CHEMICAL COMPANY (Continued)**

**S100201721**

Senate: 31  
Special Program: \* Site Char & Assess Grant (CERCLA 104)  
Restricted Use: NO  
Site Mgmt Req: NONE SPECIFIED  
Funding: Not reported  
Latitude: 33.98194  
Longitude: -117.3744  
APN: NONE SPECIFIED  
Past Use: NONE  
Potential COC: NONE SPECIFIED No Contaminants found  
Confirmed COC: 31000-NO  
Potential Description: NMA  
Alias Name: ANTIMITE ASSOCIATES  
Alias Type: Alternate Name  
Alias Name: ATLASTA TRANSFORMER CO  
Alias Type: Alternate Name  
Alias Name: BADER TERMINEX COMPANY  
Alias Type: Alternate Name  
Alias Name: BEST MAINTENANCE SUPPLY CO  
Alias Type: Alternate Name  
Alias Name: BREWER & WILSON TERMITE CONTROL  
Alias Type: Alternate Name  
Alias Name: C B BELDEN TERMITE CONTROL  
Alias Type: Alternate Name  
Alias Name: RIVERSIDE CITY HALL  
Alias Type: Alternate Name  
Alias Name: CAD980884951  
Alias Type: EPA Identification Number  
Alias Name: 33280007  
Alias Type: Envirostor ID Number

Completed Info:

Completed Area Name: PROJECT WIDE  
Completed Sub Area Name: Not reported  
Completed Document Type: \* Discovery  
Completed Date: 12/16/1982  
Comments: FACILITY IDENTIFIED ID FROM OLD PHONE BOOK SEARCH 1950,1955

Completed Area Name: PROJECT WIDE  
Completed Sub Area Name: Not reported  
Completed Document Type: Preliminary Assessment Report  
Completed Date: 04/01/1985  
Comments: T/C W/ F.NALL, CITY SENIOR PLANNER - GRIN HAD AN OFFICE IN 3-STORY BLDG.BEFOR CITY HALL CONSTRUCTED. SUBMIT TO EPA PRELIM ASSESS DONE CERCLA 104

Future Area Name: Not reported  
Future Sub Area Name: Not reported  
Future Document Type: Not reported  
Future Due Date: Not reported  
Schedule Area Name: Not reported  
Schedule Sub Area Name: Not reported  
Schedule Document Type: Not reported  
Schedule Due Date: Not reported  
Schedule Revised Date: Not reported

MAP FINDINGS

Map ID  
Direction  
Distance  
Elevation

Site

Database(s)

EDR ID Number  
EPA ID Number

**92**  
**NW**  
**1/2-1**  
**0.640 mi.**  
**3377 ft.**

**RIME'S TIRE SERVICE, INC.**  
**4150 MARKET STREET**  
**RIVERSIDE, CA 90040**

**Notify 65**    **S100178784**  
**N/A**

**Relative:**    NOTIFY 65:  
**Lower**        Date Reported:    Not reported  
                  Staff Initials:    Not reported  
**Actual:**       Board File Number: Not reported  
**844 ft.**        Facility Type:     Not reported  
                  Discharge Date:   Not reported  
                  Issue Date:       Not reported  
                  Incident Description: Not reported

**93**  
**NNE**  
**1/2-1**  
**0.654 mi.**  
**3451 ft.**

**RIVERSIDE FERTILIZER WORKS**  
**2622 3RD ST**  
**RIVERSIDE, CA 92507**

**ENVIROSTOR**    **S103647597**  
**N/A**

**Relative:**    ENVIROSTOR:  
**Lower**        Facility ID:        60000208  
**Actual:**       Status:            Inactive - Needs Evaluation  
**885 ft.**        Status Date:      03/06/2006  
                  Site Code:        Not reported  
                  Site Type:        Evaluation  
                  Site Type Detailed: Evaluation  
                  Acres:            1.36  
                  NPL:              NO  
                  Regulatory Agencies: SMBRP, US EPA  
                  Lead Agency:     SMBRP  
                  Program Manager: Not reported  
                  Supervisor:      \* Greg Holmes  
                  Division Branch: Cleanup Cypress  
                  Assembly:        61  
                  Senate:           31  
                  Special Program: EPA - PASI  
                  Restricted Use:   NO  
                  Site Mgmt Req:   NONE SPECIFIED  
                  Funding:          Not Applicable  
                  Latitude:         33.98251  
                  Longitude:       -117.3633  
                  APN:              211-021-023  
                  Past Use:         RETAIL  
                  Potential COC:   Perchlorate  
                  Confirmed COC:   30017-NO  
                  Potential Description: OTH, SOIL  
                  Alias Name:       Western Farm Service  
                  Alias Type:       Alternate Name  
                  Alias Name:       211-021-023  
                  Alias Type:       APN  
                  Alias Name:       CAN000908312  
                  Alias Type:       EPA Identification Number  
                  Alias Name:       60000208  
                  Alias Type:       Envirostor ID Number

**Completed Info:**  
Completed Area Name:    PROJECT WIDE  
Completed Sub Area Name: Not reported

Map ID  
 Direction  
 Distance  
 Elevation

MAP FINDINGS

Site

Database(s)

EDR ID Number  
 EPA ID Number

**RIVERSIDE FERTILIZER WORKS (Continued)**

**S103647597**

Completed Document Type: Site Screening  
 Completed Date: 06/13/2006  
 Comments: Site Screening Assessment Report submitted to EPA.

Future Area Name: Not reported  
 Future Sub Area Name: Not reported  
 Future Document Type: Not reported  
 Future Due Date: Not reported  
 Schedule Area Name: Not reported  
 Schedule Sub Area Name: Not reported  
 Schedule Document Type: Not reported  
 Schedule Due Date: Not reported  
 Schedule Revised Date: Not reported

**94**  
**NNE**  
**1/2-1**  
**0.764 mi.**  
**4032 ft.**

**SINGLETARY, KING**  
**2675 THIRD**  
**RIVERSIDE, CA 90040**

**Notify 65** **S100179304**  
**N/A**

**Relative:**  
**Lower**  
**Actual:**  
**882 ft.**

NOTIFY 65:  
 Date Reported: Not reported  
 Staff Initials: Not reported  
 Board File Number: Not reported  
 Facility Type: Not reported  
 Discharge Date: Not reported  
 Issue Date: Not reported  
 Incident Description: Not reported

**95**  
**East**  
**1/2-1**  
**0.840 mi.**  
**4437 ft.**

**EASTSIDE ELEMENTARY SCHOOL**  
**UNIVERSITY AVENUE/OTTAWA AVENUE**  
**RIVERSIDE, CA 92507**

**ENVIROSTOR** **S107027259**  
**SCH** **N/A**

**Relative:**  
**Higher**  
**Actual:**  
**947 ft.**

ENVIROSTOR:  
 Facility ID: 33000044  
 Status: Inactive - Needs Evaluation  
 Status Date: 02/07/2007  
 Site Code: 404630  
 Site Type: School Investigation  
 Site Type Detailed: School  
 Acres: 11.5  
 NPL: NO  
 Regulatory Agencies: SMBRP  
 Lead Agency: SMBRP  
 Program Manager: S. Steven Hariri  
 Supervisor: Shahir Haddad  
 Division Branch: Southern California Schools & Brownfields Outreach  
 Assembly: 61  
 Senate: 31  
 Special Program: Not reported  
 Restricted Use: NO  
 Site Mgmt Req: NONE SPECIFIED  
 Funding: School District  
 Latitude: 33.9742

Map ID  
Direction  
Distance  
Elevation

MAP FINDINGS

Site

Database(s)

EDR ID Number  
EPA ID Number

**EASTSIDE ELEMENTARY SCHOOL (Continued)**

**S107027259**

Longitude: -117.3517  
APN: NONE SPECIFIED  
Past Use: \* UNKNOWN  
Potential COC: Benzene Lead Polynuclear aromatic hydrocarbons (PAHs TPH-diesel  
TPH-gas TPH-MOTOR OIL  
Confirmed COC: 30019-NO 30024-NO 30025-NO 30003-NO 30013-NO 3002502-NO  
Potential Description: SOIL  
Alias Name: RIVERSIDE UNIFIED SCHOOL DISTRICT  
Alias Type: Alternate Name  
Alias Name: RIVERSIDE USD-PRPSD EASTSIDE ELEM SCHOOL  
Alias Type: Alternate Name  
Alias Name: 404630  
Alias Type: Project Code (Site Code)  
Alias Name: 33000044  
Alias Type: Envirostor ID Number

Completed Info:

Completed Area Name: PROJECT WIDE  
Completed Sub Area Name: Not reported  
Completed Document Type: Cost Recovery Closeout Memo  
Completed Date: 02/07/2007  
Comments: CRU Completed

Completed Area Name: PROJECT WIDE  
Completed Sub Area Name: Not reported  
Completed Document Type: Preliminary Endangerment Assessment Workplan  
Completed Date: 01/10/2006  
Comments: Field Work Scheduled for 1/16/06

Completed Area Name: PROJECT WIDE  
Completed Sub Area Name: Not reported  
Completed Document Type: Amendment - Order/Agreement  
Completed Date: 04/27/2006  
Comments: Not reported

Completed Area Name: PROJECT WIDE  
Completed Sub Area Name: Not reported  
Completed Document Type: Inactive Status Letter  
Completed Date: 01/16/2007  
Comments: Not reported

Completed Area Name: PROJECT WIDE  
Completed Sub Area Name: Not reported  
Completed Document Type: Environmental Oversight Agreement  
Completed Date: 06/28/2005  
Comments: Not reported

Future Area Name: Not reported  
Future Sub Area Name: Not reported  
Future Document Type: Not reported  
Future Due Date: Not reported  
Schedule Area Name: Not reported  
Schedule Sub Area Name: Not reported  
Schedule Document Type: Not reported  
Schedule Due Date: Not reported  
Schedule Revised Date: Not reported



Map ID  
Direction  
Distance  
Elevation

MAP FINDINGS

Site

Database(s)

EDR ID Number  
EPA ID Number

**EASTSIDE ELEMENTARY SCHOOL (Continued)**

**S107027259**

SCH:

Facility ID: 33000044  
Site Type: School Investigation  
Site Type Detail: School  
Site Mgmt. Req.: NONE SPECIFIED  
Acres: 11.5  
National Priorities List: NO  
Cleanup Oversight Agencies: SMBRP  
Lead Agency: SMBRP  
Lead Agency Description: DTSC - Site Cleanup Program  
Project Manager: S. Steven Hariri  
Supervisor: Shahir Haddad  
Division Branch: Southern California Schools & Brownfields Outreach  
Site Code: 404630  
Assembly: 61  
Senate: 31  
Special Program Status: Not reported  
Status: Inactive - Needs Evaluation  
Status Date: 02/07/2007  
Restricted Use: NO  
Funding: School District  
Latitude: 33.9742  
Longitude: -117.3517  
APN: NONE SPECIFIED  
Past Use: \* UNKNOWN  
Potential COC: Benzene, Lead, Polynuclear aromatic hydrocarbons (PAHs, TPH-diesel, TPH-gas, TPH-MOTOR OIL  
Confirmed COC: 30019-NO, 30024-NO, 30025-NO, 30003-NO, 30013-NO, 3002502-NO  
Potential Description: SOIL  
Alias Name: RIVERSIDE UNIFIED SCHOOL DISTRICT  
Alias Type: Alternate Name  
Alias Name: RIVERSIDE USD-PRPSD EASTSIDE ELEM SCHOOL  
Alias Type: Alternate Name  
Alias Name: 404630  
Alias Type: Project Code (Site Code)  
Alias Name: 33000044  
Alias Type: Envirostor ID Number

Completed Info:

Completed Area Name: PROJECT WIDE  
Completed Sub Area Name: Not reported  
Completed Document Type: Cost Recovery Closeout Memo  
Completed Date: 02/07/2007  
Comments: CRU Completed

Completed Area Name: PROJECT WIDE  
Completed Sub Area Name: Not reported  
Completed Document Type: Preliminary Endangerment Assessment Workplan  
Completed Date: 01/10/2006  
Comments: Field Work Scheduled for 1/16/06

Completed Area Name: PROJECT WIDE  
Completed Sub Area Name: Not reported  
Completed Document Type: Amendment - Order/Agreement  
Completed Date: 04/27/2006  
Comments: Not reported

Map ID  
Direction  
Distance  
Elevation

MAP FINDINGS

Site

Database(s)

EDR ID Number  
EPA ID Number

**EASTSIDE ELEMENTARY SCHOOL (Continued)**

**S107027259**

Completed Area Name: PROJECT WIDE  
Completed Sub Area Name: Not reported  
Completed Document Type: Inactive Status Letter  
Completed Date: 01/16/2007  
Comments: Not reported

Completed Area Name: PROJECT WIDE  
Completed Sub Area Name: Not reported  
Completed Document Type: Environmental Oversight Agreement  
Completed Date: 06/28/2005  
Comments: Not reported

Future Area Name: Not reported  
Future Sub Area Name: Not reported  
Future Document Type: Not reported  
Future Due Date: Not reported  
Schedule Area Name: Not reported  
Schedule Sub Area Name: Not reported  
Schedule Document Type: Not reported  
Schedule Due Date: Not reported  
Schedule Revised Date: Not reported

**96**  
**NNW**  
**1/2-1**  
**0.903 mi.**  
**4769 ft.**

**STEARNS DOWNTOWN LIQUOR**  
**4029 7TH**  
**RIVERSIDE, CA 90040**

**Notify 65** **S100231512**  
**N/A**

**Relative:**  
**Lower**  
**Actual:**  
**842 ft.**

NOTIFY 65:  
Date Reported: Not reported  
Staff Initials: Not reported  
Board File Number: Not reported  
Facility Type: Not reported  
Discharge Date: Not reported  
Issue Date: Not reported  
Incident Description: Not reported

Count: 2 records.

ORPHAN SUMMARY

City	EDR ID	Site Name	Site Address	Zip	Database(s)
RIVERSIDE	S104970783	UCR - PARKING LOT 6	UNIVERSITY OF CALIF, RIVERSIDE		LUST
RIVERSIDE	S108985921	UCR (PESTICIDE PITS)	N/A UNIVERSITY AVENUE		SLIC

# GOVERNMENT RECORDS SEARCHED / DATA CURRENCY TRACKING

To maintain currency of the following federal and state databases, EDR contacts the appropriate governmental agency on a monthly or quarterly basis, as required.

**Number of Days to Update:** Provides confirmation that EDR is reporting records that have been updated within 90 days from the date the government agency made the information available to the public.

## STANDARD ENVIRONMENTAL RECORDS

### ***Federal NPL site list***

#### **NPL: National Priority List**

National Priorities List (Superfund). The NPL is a subset of CERCLIS and identifies over 1,200 sites for priority cleanup under the Superfund Program. NPL sites may encompass relatively large areas. As such, EDR provides polygon coverage for over 1,000 NPL site boundaries produced by EPA's Environmental Photographic Interpretation Center (EPIC) and regional EPA offices.

Date of Government Version: 12/11/2017	Source: EPA
Date Data Arrived at EDR: 12/22/2017	Telephone: N/A
Date Made Active in Reports: 01/05/2018	Last EDR Contact: 04/27/2018
Number of Days to Update: 14	Next Scheduled EDR Contact: 07/16/2018
	Data Release Frequency: Quarterly

#### **NPL Site Boundaries**

##### **Sources:**

EPA's Environmental Photographic Interpretation Center (EPIC)  
Telephone: 202-564-7333

EPA Region 1  
Telephone 617-918-1143

EPA Region 6  
Telephone: 214-655-6659

EPA Region 3  
Telephone 215-814-5418

EPA Region 7  
Telephone: 913-551-7247

EPA Region 4  
Telephone 404-562-8033

EPA Region 8  
Telephone: 303-312-6774

EPA Region 5  
Telephone 312-886-6686

EPA Region 9  
Telephone: 415-947-4246

EPA Region 10  
Telephone 206-553-8665

#### **Proposed NPL: Proposed National Priority List Sites**

A site that has been proposed for listing on the National Priorities List through the issuance of a proposed rule in the Federal Register. EPA then accepts public comments on the site, responds to the comments, and places on the NPL those sites that continue to meet the requirements for listing.

Date of Government Version: 12/11/2017	Source: EPA
Date Data Arrived at EDR: 12/22/2017	Telephone: N/A
Date Made Active in Reports: 01/05/2018	Last EDR Contact: 04/27/2018
Number of Days to Update: 14	Next Scheduled EDR Contact: 07/16/2018
	Data Release Frequency: Quarterly

#### **NPL LIENS: Federal Superfund Liens**

Federal Superfund Liens. Under the authority granted the USEPA by CERCLA of 1980, the USEPA has the authority to file liens against real property in order to recover remedial action expenditures or when the property owner received notification of potential liability. USEPA compiles a listing of filed notices of Superfund Liens.

Date of Government Version: 10/15/1991	Source: EPA
Date Data Arrived at EDR: 02/02/1994	Telephone: 202-564-4267
Date Made Active in Reports: 03/30/1994	Last EDR Contact: 08/15/2011
Number of Days to Update: 56	Next Scheduled EDR Contact: 11/28/2011
	Data Release Frequency: No Update Planned

# GOVERNMENT RECORDS SEARCHED / DATA CURRENCY TRACKING

## ***Federal Delisted NPL site list***

Delisted NPL: National Priority List Deletions

The National Oil and Hazardous Substances Pollution Contingency Plan (NCP) establishes the criteria that the EPA uses to delete sites from the NPL. In accordance with 40 CFR 300.425.(e), sites may be deleted from the NPL where no further response is appropriate.

Date of Government Version: 12/11/2017	Source: EPA
Date Data Arrived at EDR: 12/22/2017	Telephone: N/A
Date Made Active in Reports: 01/05/2018	Last EDR Contact: 04/27/2018
Number of Days to Update: 14	Next Scheduled EDR Contact: 07/16/2018
	Data Release Frequency: Quarterly

## ***Federal CERCLIS list***

FEDERAL FACILITY: Federal Facility Site Information listing

A listing of National Priority List (NPL) and Base Realignment and Closure (BRAC) sites found in the Comprehensive Environmental Response, Compensation and Liability Information System (CERCLIS) Database where EPA Federal Facilities Restoration and Reuse Office is involved in cleanup activities.

Date of Government Version: 11/07/2016	Source: Environmental Protection Agency
Date Data Arrived at EDR: 01/05/2017	Telephone: 703-603-8704
Date Made Active in Reports: 04/07/2017	Last EDR Contact: 04/06/2018
Number of Days to Update: 92	Next Scheduled EDR Contact: 07/16/2018
	Data Release Frequency: Varies

SEMS: Superfund Enterprise Management System

SEMS (Superfund Enterprise Management System) tracks hazardous waste sites, potentially hazardous waste sites, and remedial activities performed in support of EPA's Superfund Program across the United States. The list was formerly know as CERCLIS, renamed to SEMS by the EPA in 2015. The list contains data on potentially hazardous waste sites that have been reported to the USEPA by states, municipalities, private companies and private persons, pursuant to Section 103 of the Comprehensive Environmental Response, Compensation, and Liability Act (CERCLA). This dataset also contains sites which are either proposed to or on the National Priorities List (NPL) and the sites which are in the screening and assessment phase for possible inclusion on the NPL.

Date of Government Version: 01/09/2018	Source: EPA
Date Data Arrived at EDR: 02/06/2018	Telephone: 800-424-9346
Date Made Active in Reports: 04/13/2018	Last EDR Contact: 04/27/2018
Number of Days to Update: 66	Next Scheduled EDR Contact: 07/30/2018
	Data Release Frequency: Quarterly

## ***Federal CERCLIS NFRAP site list***

SEMS-ARCHIVE: Superfund Enterprise Management System Archive

# GOVERNMENT RECORDS SEARCHED / DATA CURRENCY TRACKING

SEMS-ARCHIVE (Superfund Enterprise Management System Archive) tracks sites that have no further interest under the Federal Superfund Program based on available information. The list was formerly known as the CERCLIS-NFRAP, renamed to SEMS ARCHIVE by the EPA in 2015. EPA may perform a minimal level of assessment work at a site while it is archived if site conditions change and/or new information becomes available. Archived sites have been removed and archived from the inventory of SEMS sites. Archived status indicates that, to the best of EPA's knowledge, assessment at a site has been completed and that EPA has determined no further steps will be taken to list the site on the National Priorities List (NPL), unless information indicates this decision was not appropriate or other considerations require a recommendation for listing at a later time. The decision does not necessarily mean that there is no hazard associated with a given site; it only means that, based upon available information, the location is not judged to be potential NPL site.

Date of Government Version: 01/09/2018	Source: EPA
Date Data Arrived at EDR: 02/06/2018	Telephone: 800-424-9346
Date Made Active in Reports: 04/13/2018	Last EDR Contact: 04/27/2018
Number of Days to Update: 66	Next Scheduled EDR Contact: 07/30/2018
	Data Release Frequency: Quarterly

## ***Federal RCRA CORRACTS facilities list***

CORRACTS: Corrective Action Report

CORRACTS identifies hazardous waste handlers with RCRA corrective action activity.

Date of Government Version: 12/11/2017	Source: EPA
Date Data Arrived at EDR: 12/26/2017	Telephone: 800-424-9346
Date Made Active in Reports: 02/09/2018	Last EDR Contact: 03/28/2018
Number of Days to Update: 45	Next Scheduled EDR Contact: 07/09/2018
	Data Release Frequency: Quarterly

## ***Federal RCRA non-CORRACTS TSD facilities list***

RCRA-TSDF: RCRA - Treatment, Storage and Disposal

RCRAInfo is EPA's comprehensive information system, providing access to data supporting the Resource Conservation and Recovery Act (RCRA) of 1976 and the Hazardous and Solid Waste Amendments (HSWA) of 1984. The database includes selective information on sites which generate, transport, store, treat and/or dispose of hazardous waste as defined by the Resource Conservation and Recovery Act (RCRA). Transporters are individuals or entities that move hazardous waste from the generator offsite to a facility that can recycle, treat, store, or dispose of the waste. TSDFs treat, store, or dispose of the waste.

Date of Government Version: 12/11/2017	Source: Environmental Protection Agency
Date Data Arrived at EDR: 12/26/2017	Telephone: (415) 495-8895
Date Made Active in Reports: 02/09/2018	Last EDR Contact: 03/28/2018
Number of Days to Update: 45	Next Scheduled EDR Contact: 07/09/2018
	Data Release Frequency: Quarterly

## ***Federal RCRA generators list***

RCRA-LQG: RCRA - Large Quantity Generators

RCRAInfo is EPA's comprehensive information system, providing access to data supporting the Resource Conservation and Recovery Act (RCRA) of 1976 and the Hazardous and Solid Waste Amendments (HSWA) of 1984. The database includes selective information on sites which generate, transport, store, treat and/or dispose of hazardous waste as defined by the Resource Conservation and Recovery Act (RCRA). Large quantity generators (LQGs) generate over 1,000 kilograms (kg) of hazardous waste, or over 1 kg of acutely hazardous waste per month.

Date of Government Version: 12/11/2017	Source: Environmental Protection Agency
Date Data Arrived at EDR: 12/26/2017	Telephone: (415) 495-8895
Date Made Active in Reports: 02/09/2018	Last EDR Contact: 03/28/2018
Number of Days to Update: 45	Next Scheduled EDR Contact: 07/09/2018
	Data Release Frequency: Quarterly

# GOVERNMENT RECORDS SEARCHED / DATA CURRENCY TRACKING

## RCRA-SQG: RCRA - Small Quantity Generators

RCRAInfo is EPA's comprehensive information system, providing access to data supporting the Resource Conservation and Recovery Act (RCRA) of 1976 and the Hazardous and Solid Waste Amendments (HSWA) of 1984. The database includes selective information on sites which generate, transport, store, treat and/or dispose of hazardous waste as defined by the Resource Conservation and Recovery Act (RCRA). Small quantity generators (SQGs) generate between 100 kg and 1,000 kg of hazardous waste per month.

Date of Government Version: 12/11/2017	Source: Environmental Protection Agency
Date Data Arrived at EDR: 12/26/2017	Telephone: (415) 495-8895
Date Made Active in Reports: 02/09/2018	Last EDR Contact: 03/28/2018
Number of Days to Update: 45	Next Scheduled EDR Contact: 07/09/2018
	Data Release Frequency: Quarterly

## RCRA-CESQG: RCRA - Conditionally Exempt Small Quantity Generators

RCRAInfo is EPA's comprehensive information system, providing access to data supporting the Resource Conservation and Recovery Act (RCRA) of 1976 and the Hazardous and Solid Waste Amendments (HSWA) of 1984. The database includes selective information on sites which generate, transport, store, treat and/or dispose of hazardous waste as defined by the Resource Conservation and Recovery Act (RCRA). Conditionally exempt small quantity generators (CESQGs) generate less than 100 kg of hazardous waste, or less than 1 kg of acutely hazardous waste per month.

Date of Government Version: 12/11/2017	Source: Environmental Protection Agency
Date Data Arrived at EDR: 12/26/2017	Telephone: (415) 495-8895
Date Made Active in Reports: 02/09/2018	Last EDR Contact: 03/28/2018
Number of Days to Update: 45	Next Scheduled EDR Contact: 07/09/2018
	Data Release Frequency: Quarterly

## ***Federal institutional controls / engineering controls registries***

### LUCIS: Land Use Control Information System

LUCIS contains records of land use control information pertaining to the former Navy Base Realignment and Closure properties.

Date of Government Version: 05/22/2017	Source: Department of the Navy
Date Data Arrived at EDR: 06/13/2017	Telephone: 843-820-7326
Date Made Active in Reports: 09/15/2017	Last EDR Contact: 02/09/2018
Number of Days to Update: 94	Next Scheduled EDR Contact: 05/28/2018
	Data Release Frequency: Varies

### US ENG CONTROLS: Engineering Controls Sites List

A listing of sites with engineering controls in place. Engineering controls include various forms of caps, building foundations, liners, and treatment methods to create pathway elimination for regulated substances to enter environmental media or effect human health.

Date of Government Version: 11/13/2017	Source: Environmental Protection Agency
Date Data Arrived at EDR: 11/27/2017	Telephone: 703-603-0695
Date Made Active in Reports: 02/09/2018	Last EDR Contact: 02/27/2018
Number of Days to Update: 74	Next Scheduled EDR Contact: 06/11/2018
	Data Release Frequency: Varies

### US INST CONTROL: Sites with Institutional Controls

A listing of sites with institutional controls in place. Institutional controls include administrative measures, such as groundwater use restrictions, construction restrictions, property use restrictions, and post remediation care requirements intended to prevent exposure to contaminants remaining on site. Deed restrictions are generally required as part of the institutional controls.

Date of Government Version: 11/13/2017	Source: Environmental Protection Agency
Date Data Arrived at EDR: 11/27/2017	Telephone: 703-603-0695
Date Made Active in Reports: 02/09/2018	Last EDR Contact: 02/27/2018
Number of Days to Update: 74	Next Scheduled EDR Contact: 06/11/2018
	Data Release Frequency: Varies

# GOVERNMENT RECORDS SEARCHED / DATA CURRENCY TRACKING

## ***Federal ERNS list***

ERNS: Emergency Response Notification System

Emergency Response Notification System. ERNS records and stores information on reported releases of oil and hazardous substances.

Date of Government Version: 01/16/2018

Date Data Arrived at EDR: 01/19/2018

Date Made Active in Reports: 03/23/2018

Number of Days to Update: 63

Source: National Response Center, United States Coast Guard

Telephone: 202-267-2180

Last EDR Contact: 03/27/2018

Next Scheduled EDR Contact: 07/09/2018

Data Release Frequency: Quarterly

## ***State- and tribal - equivalent NPL***

RESPONSE: State Response Sites

Identifies confirmed release sites where DTSC is involved in remediation, either in a lead or oversight capacity. These confirmed release sites are generally high-priority and high potential risk.

Date of Government Version: 01/30/2018

Date Data Arrived at EDR: 01/31/2018

Date Made Active in Reports: 03/19/2018

Number of Days to Update: 47

Source: Department of Toxic Substances Control

Telephone: 916-323-3400

Last EDR Contact: 05/02/2018

Next Scheduled EDR Contact: 08/13/2018

Data Release Frequency: Quarterly

## ***State- and tribal - equivalent CERCLIS***

ENVIROSTOR: EnviroStor Database

The Department of Toxic Substances Control's (DTSC's) Site Mitigation and Brownfields Reuse Program's (SMBRP's) EnviroStor database identifies sites that have known contamination or sites for which there may be reasons to investigate further. The database includes the following site types: Federal Superfund sites (National Priorities List (NPL)); State Response, including Military Facilities and State Superfund; Voluntary Cleanup; and School sites. EnviroStor provides similar information to the information that was available in CalSites, and provides additional site information, including, but not limited to, identification of formerly-contaminated properties that have been released for reuse, properties where environmental deed restrictions have been recorded to prevent inappropriate land uses, and risk characterization information that is used to assess potential impacts to public health and the environment at contaminated sites.

Date of Government Version: 01/30/2018

Date Data Arrived at EDR: 01/31/2018

Date Made Active in Reports: 03/19/2018

Number of Days to Update: 47

Source: Department of Toxic Substances Control

Telephone: 916-323-3400

Last EDR Contact: 05/02/2018

Next Scheduled EDR Contact: 08/13/2018

Data Release Frequency: Quarterly

## ***State and tribal landfill and/or solid waste disposal site lists***

SWF/LF (SWIS): Solid Waste Information System

Active, Closed and Inactive Landfills. SWF/LF records typically contain an inventory of solid waste disposal facilities or landfills. These may be active or inactive facilities or open dumps that failed to meet RCRA Section 4004 criteria for solid waste landfills or disposal sites.

Date of Government Version: 02/12/2018

Date Data Arrived at EDR: 02/14/2018

Date Made Active in Reports: 04/03/2018

Number of Days to Update: 48

Source: Department of Resources Recycling and Recovery

Telephone: 916-341-6320

Last EDR Contact: 02/14/2018

Next Scheduled EDR Contact: 05/28/2018

Data Release Frequency: Quarterly

## ***State and tribal leaking storage tank lists***



# GOVERNMENT RECORDS SEARCHED / DATA CURRENCY TRACKING

## LUST REG 6V: Leaking Underground Storage Tank Case Listing

Leaking Underground Storage Tank locations. Inyo, Kern, Los Angeles, Mono, San Bernardino counties.

Date of Government Version: 06/07/2005  
Date Data Arrived at EDR: 06/07/2005  
Date Made Active in Reports: 06/29/2005  
Number of Days to Update: 22

Source: California Regional Water Quality Control Board Victorville Branch Office (6)  
Telephone: 760-241-7365  
Last EDR Contact: 09/12/2011  
Next Scheduled EDR Contact: 12/26/2011  
Data Release Frequency: No Update Planned

## LUST REG 9: Leaking Underground Storage Tank Report

Orange, Riverside, San Diego counties. For more current information, please refer to the State Water Resources Control Board's LUST database.

Date of Government Version: 03/01/2001  
Date Data Arrived at EDR: 04/23/2001  
Date Made Active in Reports: 05/21/2001  
Number of Days to Update: 28

Source: California Regional Water Quality Control Board San Diego Region (9)  
Telephone: 858-637-5595  
Last EDR Contact: 09/26/2011  
Next Scheduled EDR Contact: 01/09/2012  
Data Release Frequency: No Update Planned

## LUST: Leaking Underground Fuel Tank Report (GEOTRACKER)

Leaking Underground Storage Tank (LUST) Sites included in GeoTracker. GeoTracker is the Water Boards data management system for sites that impact, or have the potential to impact, water quality in California, with emphasis on groundwater.

Date of Government Version: 03/12/2018  
Date Data Arrived at EDR: 03/14/2018  
Date Made Active in Reports: 03/21/2018  
Number of Days to Update: 7

Source: State Water Resources Control Board  
Telephone: see region list  
Last EDR Contact: 03/14/2018  
Next Scheduled EDR Contact: 06/25/2018  
Data Release Frequency: Quarterly

## LUST REG 7: Leaking Underground Storage Tank Case Listing

Leaking Underground Storage Tank locations. Imperial, Riverside, San Diego, Santa Barbara counties.

Date of Government Version: 02/26/2004  
Date Data Arrived at EDR: 02/26/2004  
Date Made Active in Reports: 03/24/2004  
Number of Days to Update: 27

Source: California Regional Water Quality Control Board Colorado River Basin Region (7)  
Telephone: 760-776-8943  
Last EDR Contact: 08/01/2011  
Next Scheduled EDR Contact: 11/14/2011  
Data Release Frequency: No Update Planned

## LUST REG 8: Leaking Underground Storage Tanks

California Regional Water Quality Control Board Santa Ana Region (8). For more current information, please refer to the State Water Resources Control Board's LUST database.

Date of Government Version: 02/14/2005  
Date Data Arrived at EDR: 02/15/2005  
Date Made Active in Reports: 03/28/2005  
Number of Days to Update: 41

Source: California Regional Water Quality Control Board Santa Ana Region (8)  
Telephone: 909-782-4496  
Last EDR Contact: 08/15/2011  
Next Scheduled EDR Contact: 11/28/2011  
Data Release Frequency: Varies

## LUST REG 6L: Leaking Underground Storage Tank Case Listing

For more current information, please refer to the State Water Resources Control Board's LUST database.

Date of Government Version: 09/09/2003  
Date Data Arrived at EDR: 09/10/2003  
Date Made Active in Reports: 10/07/2003  
Number of Days to Update: 27

Source: California Regional Water Quality Control Board Lahontan Region (6)  
Telephone: 530-542-5572  
Last EDR Contact: 09/12/2011  
Next Scheduled EDR Contact: 12/26/2011  
Data Release Frequency: No Update Planned

## LUST REG 5: Leaking Underground Storage Tank Database

Leaking Underground Storage Tank locations. Alameda, Alpine, Amador, Butte, Colusa, Contra Costa, Calveras, El Dorado, Fresno, Glenn, Kern, Kings, Lake, Lassen, Madera, Mariposa, Merced, Modoc, Napa, Nevada, Placer, Plumas, Sacramento, San Joaquin, Shasta, Solano, Stanislaus, Sutter, Tehama, Tulare, Tuolumne, Yolo, Yuba counties.

# GOVERNMENT RECORDS SEARCHED / DATA CURRENCY TRACKING

Date of Government Version: 07/01/2008  
Date Data Arrived at EDR: 07/22/2008  
Date Made Active in Reports: 07/31/2008  
Number of Days to Update: 9

Source: California Regional Water Quality Control Board Central Valley Region (5)  
Telephone: 916-464-4834  
Last EDR Contact: 07/01/2011  
Next Scheduled EDR Contact: 10/17/2011  
Data Release Frequency: No Update Planned

## LUST REG 4: Underground Storage Tank Leak List

Los Angeles, Ventura counties. For more current information, please refer to the State Water Resources Control Board's LUST database.

Date of Government Version: 09/07/2004  
Date Data Arrived at EDR: 09/07/2004  
Date Made Active in Reports: 10/12/2004  
Number of Days to Update: 35

Source: California Regional Water Quality Control Board Los Angeles Region (4)  
Telephone: 213-576-6710  
Last EDR Contact: 09/06/2011  
Next Scheduled EDR Contact: 12/19/2011  
Data Release Frequency: No Update Planned

## LUST REG 3: Leaking Underground Storage Tank Database

Leaking Underground Storage Tank locations. Monterey, San Benito, San Luis Obispo, Santa Barbara, Santa Cruz counties.

Date of Government Version: 05/19/2003  
Date Data Arrived at EDR: 05/19/2003  
Date Made Active in Reports: 06/02/2003  
Number of Days to Update: 14

Source: California Regional Water Quality Control Board Central Coast Region (3)  
Telephone: 805-542-4786  
Last EDR Contact: 07/18/2011  
Next Scheduled EDR Contact: 10/31/2011  
Data Release Frequency: No Update Planned

## LUST REG 2: Fuel Leak List

Leaking Underground Storage Tank locations. Alameda, Contra Costa, Marin, Napa, San Francisco, San Mateo, Santa Clara, Solano, Sonoma counties.

Date of Government Version: 09/30/2004  
Date Data Arrived at EDR: 10/20/2004  
Date Made Active in Reports: 11/19/2004  
Number of Days to Update: 30

Source: California Regional Water Quality Control Board San Francisco Bay Region (2)  
Telephone: 510-622-2433  
Last EDR Contact: 09/19/2011  
Next Scheduled EDR Contact: 01/02/2012  
Data Release Frequency: Quarterly

## LUST REG 1: Active Toxic Site Investigation

Del Norte, Humboldt, Lake, Mendocino, Modoc, Siskiyou, Sonoma, Trinity counties. For more current information, please refer to the State Water Resources Control Board's LUST database.

Date of Government Version: 02/01/2001  
Date Data Arrived at EDR: 02/28/2001  
Date Made Active in Reports: 03/29/2001  
Number of Days to Update: 29

Source: California Regional Water Quality Control Board North Coast (1)  
Telephone: 707-570-3769  
Last EDR Contact: 08/01/2011  
Next Scheduled EDR Contact: 11/14/2011  
Data Release Frequency: No Update Planned

## INDIAN LUST R8: Leaking Underground Storage Tanks on Indian Land

LUSTs on Indian land in Colorado, Montana, North Dakota, South Dakota, Utah and Wyoming.

Date of Government Version: 10/12/2017  
Date Data Arrived at EDR: 01/23/2018  
Date Made Active in Reports: 04/13/2018  
Number of Days to Update: 80

Source: EPA Region 8  
Telephone: 303-312-6271  
Last EDR Contact: 04/27/2018  
Next Scheduled EDR Contact: 08/06/2018  
Data Release Frequency: Varies

## INDIAN LUST R7: Leaking Underground Storage Tanks on Indian Land

LUSTs on Indian land in Iowa, Kansas, and Nebraska

Date of Government Version: 10/12/2017  
Date Data Arrived at EDR: 01/23/2018  
Date Made Active in Reports: 04/13/2018  
Number of Days to Update: 80

Source: EPA Region 7  
Telephone: 913-551-7003  
Last EDR Contact: 04/27/2018  
Next Scheduled EDR Contact: 08/06/2018  
Data Release Frequency: Varies

# GOVERNMENT RECORDS SEARCHED / DATA CURRENCY TRACKING

INDIAN LUST R4: Leaking Underground Storage Tanks on Indian Land  
LUSTs on Indian land in Florida, Mississippi and North Carolina.

Date of Government Version: 10/14/2017	Source: EPA Region 4
Date Data Arrived at EDR: 01/23/2018	Telephone: 404-562-8677
Date Made Active in Reports: 04/13/2018	Last EDR Contact: 04/27/2018
Number of Days to Update: 80	Next Scheduled EDR Contact: 08/06/2018
	Data Release Frequency: Varies

INDIAN LUST R5: Leaking Underground Storage Tanks on Indian Land  
Leaking underground storage tanks located on Indian Land in Michigan, Minnesota and Wisconsin.

Date of Government Version: 10/16/2017	Source: EPA, Region 5
Date Data Arrived at EDR: 01/23/2018	Telephone: 312-886-7439
Date Made Active in Reports: 04/13/2018	Last EDR Contact: 04/27/2018
Number of Days to Update: 80	Next Scheduled EDR Contact: 08/06/2018
	Data Release Frequency: Varies

INDIAN LUST R1: Leaking Underground Storage Tanks on Indian Land  
A listing of leaking underground storage tank locations on Indian Land.

Date of Government Version: 10/14/2017	Source: EPA Region 1
Date Data Arrived at EDR: 01/23/2018	Telephone: 617-918-1313
Date Made Active in Reports: 04/13/2018	Last EDR Contact: 04/27/2018
Number of Days to Update: 80	Next Scheduled EDR Contact: 08/06/2018
	Data Release Frequency: Varies

INDIAN LUST R9: Leaking Underground Storage Tanks on Indian Land  
LUSTs on Indian land in Arizona, California, New Mexico and Nevada

Date of Government Version: 09/30/2017	Source: Environmental Protection Agency
Date Data Arrived at EDR: 01/23/2018	Telephone: 415-972-3372
Date Made Active in Reports: 04/13/2018	Last EDR Contact: 04/27/2018
Number of Days to Update: 80	Next Scheduled EDR Contact: 08/06/2018
	Data Release Frequency: Varies

INDIAN LUST R10: Leaking Underground Storage Tanks on Indian Land  
LUSTs on Indian land in Alaska, Idaho, Oregon and Washington.

Date of Government Version: 10/24/2017	Source: EPA Region 10
Date Data Arrived at EDR: 01/23/2018	Telephone: 206-553-2857
Date Made Active in Reports: 04/13/2018	Last EDR Contact: 04/27/2018
Number of Days to Update: 80	Next Scheduled EDR Contact: 08/06/2018
	Data Release Frequency: Varies

INDIAN LUST R6: Leaking Underground Storage Tanks on Indian Land  
LUSTs on Indian land in New Mexico and Oklahoma.

Date of Government Version: 01/06/2018	Source: EPA Region 6
Date Data Arrived at EDR: 01/23/2018	Telephone: 214-665-6597
Date Made Active in Reports: 04/13/2018	Last EDR Contact: 04/27/2018
Number of Days to Update: 80	Next Scheduled EDR Contact: 08/06/2018
	Data Release Frequency: Varies

SLIC: Statewide SLIC Cases (GEOTRACKER)

Cleanup Program Sites (CPS; also known as Site Cleanups [SC] and formerly known as Spills, Leaks, Investigations, and Cleanups [SLIC] sites) included in GeoTracker. GeoTracker is the Water Boards data management system for sites that impact, or have the potential to impact, water quality in California, with emphasis on groundwater.

Date of Government Version: 03/12/2018	Source: State Water Resources Control Board
Date Data Arrived at EDR: 03/14/2018	Telephone: 866-480-1028
Date Made Active in Reports: 03/21/2018	Last EDR Contact: 12/12/2018
Number of Days to Update: 7	Next Scheduled EDR Contact: 06/25/2018
	Data Release Frequency: Varies

# GOVERNMENT RECORDS SEARCHED / DATA CURRENCY TRACKING

## SLIC REG 1: Active Toxic Site Investigations

The SLIC (Spills, Leaks, Investigations and Cleanup) program is designed to protect and restore water quality from spills, leaks, and similar discharges.

Date of Government Version: 04/03/2003  
Date Data Arrived at EDR: 04/07/2003  
Date Made Active in Reports: 04/25/2003  
Number of Days to Update: 18

Source: California Regional Water Quality Control Board, North Coast Region (1)  
Telephone: 707-576-2220  
Last EDR Contact: 08/01/2011  
Next Scheduled EDR Contact: 11/14/2011  
Data Release Frequency: No Update Planned

## SLIC REG 2: Spills, Leaks, Investigation & Cleanup Cost Recovery Listing

The SLIC (Spills, Leaks, Investigations and Cleanup) program is designed to protect and restore water quality from spills, leaks, and similar discharges.

Date of Government Version: 09/30/2004  
Date Data Arrived at EDR: 10/20/2004  
Date Made Active in Reports: 11/19/2004  
Number of Days to Update: 30

Source: Regional Water Quality Control Board San Francisco Bay Region (2)  
Telephone: 510-286-0457  
Last EDR Contact: 09/19/2011  
Next Scheduled EDR Contact: 01/02/2012  
Data Release Frequency: Quarterly

## SLIC REG 3: Spills, Leaks, Investigation & Cleanup Cost Recovery Listing

The SLIC (Spills, Leaks, Investigations and Cleanup) program is designed to protect and restore water quality from spills, leaks, and similar discharges.

Date of Government Version: 05/18/2006  
Date Data Arrived at EDR: 05/18/2006  
Date Made Active in Reports: 06/15/2006  
Number of Days to Update: 28

Source: California Regional Water Quality Control Board Central Coast Region (3)  
Telephone: 805-549-3147  
Last EDR Contact: 07/18/2011  
Next Scheduled EDR Contact: 10/31/2011  
Data Release Frequency: Semi-Annually

## SLIC REG 4: Spills, Leaks, Investigation & Cleanup Cost Recovery Listing

The SLIC (Spills, Leaks, Investigations and Cleanup) program is designed to protect and restore water quality from spills, leaks, and similar discharges.

Date of Government Version: 11/17/2004  
Date Data Arrived at EDR: 11/18/2004  
Date Made Active in Reports: 01/04/2005  
Number of Days to Update: 47

Source: Region Water Quality Control Board Los Angeles Region (4)  
Telephone: 213-576-6600  
Last EDR Contact: 07/01/2011  
Next Scheduled EDR Contact: 10/17/2011  
Data Release Frequency: Varies

## SLIC REG 5: Spills, Leaks, Investigation & Cleanup Cost Recovery Listing

The SLIC (Spills, Leaks, Investigations and Cleanup) program is designed to protect and restore water quality from spills, leaks, and similar discharges.

Date of Government Version: 04/01/2005  
Date Data Arrived at EDR: 04/05/2005  
Date Made Active in Reports: 04/21/2005  
Number of Days to Update: 16

Source: Regional Water Quality Control Board Central Valley Region (5)  
Telephone: 916-464-3291  
Last EDR Contact: 09/12/2011  
Next Scheduled EDR Contact: 12/26/2011  
Data Release Frequency: Semi-Annually

## SLIC REG 6V: Spills, Leaks, Investigation & Cleanup Cost Recovery Listing

The SLIC (Spills, Leaks, Investigations and Cleanup) program is designed to protect and restore water quality from spills, leaks, and similar discharges.

Date of Government Version: 05/24/2005  
Date Data Arrived at EDR: 05/25/2005  
Date Made Active in Reports: 06/16/2005  
Number of Days to Update: 22

Source: Regional Water Quality Control Board, Victorville Branch  
Telephone: 619-241-6583  
Last EDR Contact: 08/15/2011  
Next Scheduled EDR Contact: 11/28/2011  
Data Release Frequency: Semi-Annually

# GOVERNMENT RECORDS SEARCHED / DATA CURRENCY TRACKING

## SLIC REG 6L: SLIC Sites

The SLIC (Spills, Leaks, Investigations and Cleanup) program is designed to protect and restore water quality from spills, leaks, and similar discharges.

Date of Government Version: 09/07/2004  
Date Data Arrived at EDR: 09/07/2004  
Date Made Active in Reports: 10/12/2004  
Number of Days to Update: 35

Source: California Regional Water Quality Control Board, Lahontan Region  
Telephone: 530-542-5574  
Last EDR Contact: 08/15/2011  
Next Scheduled EDR Contact: 11/28/2011  
Data Release Frequency: No Update Planned

## SLIC REG 7: SLIC List

The SLIC (Spills, Leaks, Investigations and Cleanup) program is designed to protect and restore water quality from spills, leaks, and similar discharges.

Date of Government Version: 11/24/2004  
Date Data Arrived at EDR: 11/29/2004  
Date Made Active in Reports: 01/04/2005  
Number of Days to Update: 36

Source: California Regional Quality Control Board, Colorado River Basin Region  
Telephone: 760-346-7491  
Last EDR Contact: 08/01/2011  
Next Scheduled EDR Contact: 11/14/2011  
Data Release Frequency: No Update Planned

## SLIC REG 8: Spills, Leaks, Investigation & Cleanup Cost Recovery Listing

The SLIC (Spills, Leaks, Investigations and Cleanup) program is designed to protect and restore water quality from spills, leaks, and similar discharges.

Date of Government Version: 04/03/2008  
Date Data Arrived at EDR: 04/03/2008  
Date Made Active in Reports: 04/14/2008  
Number of Days to Update: 11

Source: California Region Water Quality Control Board Santa Ana Region (8)  
Telephone: 951-782-3298  
Last EDR Contact: 09/12/2011  
Next Scheduled EDR Contact: 12/26/2011  
Data Release Frequency: Semi-Annually

## SLIC REG 9: Spills, Leaks, Investigation & Cleanup Cost Recovery Listing

The SLIC (Spills, Leaks, Investigations and Cleanup) program is designed to protect and restore water quality from spills, leaks, and similar discharges.

Date of Government Version: 09/10/2007  
Date Data Arrived at EDR: 09/11/2007  
Date Made Active in Reports: 09/28/2007  
Number of Days to Update: 17

Source: California Regional Water Quality Control Board San Diego Region (9)  
Telephone: 858-467-2980  
Last EDR Contact: 08/08/2011  
Next Scheduled EDR Contact: 11/21/2011  
Data Release Frequency: Annually

## **State and tribal registered storage tank lists**

### FEMA UST: Underground Storage Tank Listing

A listing of all FEMA owned underground storage tanks.

Date of Government Version: 05/15/2017  
Date Data Arrived at EDR: 05/30/2017  
Date Made Active in Reports: 10/13/2017  
Number of Days to Update: 136

Source: FEMA  
Telephone: 202-646-5797  
Last EDR Contact: 04/13/2018  
Next Scheduled EDR Contact: 07/23/2018  
Data Release Frequency: Varies

### UST: Active UST Facilities

Active UST facilities gathered from the local regulatory agencies

Date of Government Version: 03/12/2018  
Date Data Arrived at EDR: 03/14/2018  
Date Made Active in Reports: 03/29/2018  
Number of Days to Update: 15

Source: SWRCB  
Telephone: 916-341-5851  
Last EDR Contact: 03/14/2018  
Next Scheduled EDR Contact: 06/25/2018  
Data Release Frequency: Semi-Annually

# GOVERNMENT RECORDS SEARCHED / DATA CURRENCY TRACKING

## AST: Aboveground Petroleum Storage Tank Facilities

A listing of aboveground storage tank petroleum storage tank locations.

Date of Government Version: 07/06/2016	Source: California Environmental Protection Agency
Date Data Arrived at EDR: 07/12/2016	Telephone: 916-327-5092
Date Made Active in Reports: 09/19/2016	Last EDR Contact: 03/21/2018
Number of Days to Update: 69	Next Scheduled EDR Contact: 07/09/2018
	Data Release Frequency: Quarterly

## INDIAN UST R4: Underground Storage Tanks on Indian Land

The Indian Underground Storage Tank (UST) database provides information about underground storage tanks on Indian land in EPA Region 4 (Alabama, Florida, Georgia, Kentucky, Mississippi, North Carolina, South Carolina, Tennessee and Tribal Nations)

Date of Government Version: 10/14/2017	Source: EPA Region 4
Date Data Arrived at EDR: 01/23/2018	Telephone: 404-562-9424
Date Made Active in Reports: 04/13/2018	Last EDR Contact: 04/27/2018
Number of Days to Update: 80	Next Scheduled EDR Contact: 08/06/2018
	Data Release Frequency: Varies

## INDIAN UST R6: Underground Storage Tanks on Indian Land

The Indian Underground Storage Tank (UST) database provides information about underground storage tanks on Indian land in EPA Region 6 (Louisiana, Arkansas, Oklahoma, New Mexico, Texas and 65 Tribes).

Date of Government Version: 04/24/2017	Source: EPA Region 6
Date Data Arrived at EDR: 07/27/2017	Telephone: 214-665-7591
Date Made Active in Reports: 12/08/2017	Last EDR Contact: 04/27/2018
Number of Days to Update: 134	Next Scheduled EDR Contact: 08/06/2018
	Data Release Frequency: Varies

## INDIAN UST R8: Underground Storage Tanks on Indian Land

The Indian Underground Storage Tank (UST) database provides information about underground storage tanks on Indian land in EPA Region 8 (Colorado, Montana, North Dakota, South Dakota, Utah, Wyoming and 27 Tribal Nations).

Date of Government Version: 10/12/2017	Source: EPA Region 8
Date Data Arrived at EDR: 01/23/2018	Telephone: 303-312-6137
Date Made Active in Reports: 04/13/2018	Last EDR Contact: 04/27/2018
Number of Days to Update: 80	Next Scheduled EDR Contact: 08/06/2018
	Data Release Frequency: Varies

## INDIAN UST R10: Underground Storage Tanks on Indian Land

The Indian Underground Storage Tank (UST) database provides information about underground storage tanks on Indian land in EPA Region 10 (Alaska, Idaho, Oregon, Washington, and Tribal Nations).

Date of Government Version: 10/24/2017	Source: EPA Region 10
Date Data Arrived at EDR: 01/23/2018	Telephone: 206-553-2857
Date Made Active in Reports: 04/13/2018	Last EDR Contact: 04/27/2018
Number of Days to Update: 80	Next Scheduled EDR Contact: 08/06/2018
	Data Release Frequency: Varies

## INDIAN UST R1: Underground Storage Tanks on Indian Land

The Indian Underground Storage Tank (UST) database provides information about underground storage tanks on Indian land in EPA Region 1 (Connecticut, Maine, Massachusetts, New Hampshire, Rhode Island, Vermont and ten Tribal Nations).

Date of Government Version: 10/14/2017	Source: EPA, Region 1
Date Data Arrived at EDR: 01/23/2018	Telephone: 617-918-1313
Date Made Active in Reports: 04/13/2018	Last EDR Contact: 04/27/2018
Number of Days to Update: 80	Next Scheduled EDR Contact: 08/06/2018
	Data Release Frequency: Varies

# GOVERNMENT RECORDS SEARCHED / DATA CURRENCY TRACKING

## INDIAN UST R5: Underground Storage Tanks on Indian Land

The Indian Underground Storage Tank (UST) database provides information about underground storage tanks on Indian land in EPA Region 5 (Michigan, Minnesota and Wisconsin and Tribal Nations).

Date of Government Version: 10/16/2017	Source: EPA Region 5
Date Data Arrived at EDR: 01/23/2018	Telephone: 312-886-6136
Date Made Active in Reports: 04/13/2018	Last EDR Contact: 04/27/2018
Number of Days to Update: 80	Next Scheduled EDR Contact: 08/06/2018
	Data Release Frequency: Varies

## INDIAN UST R7: Underground Storage Tanks on Indian Land

The Indian Underground Storage Tank (UST) database provides information about underground storage tanks on Indian land in EPA Region 7 (Iowa, Kansas, Missouri, Nebraska, and 9 Tribal Nations).

Date of Government Version: 01/13/2018	Source: EPA Region 7
Date Data Arrived at EDR: 01/23/2018	Telephone: 913-551-7003
Date Made Active in Reports: 04/13/2018	Last EDR Contact: 04/27/2018
Number of Days to Update: 80	Next Scheduled EDR Contact: 08/06/2018
	Data Release Frequency: Varies

## INDIAN UST R9: Underground Storage Tanks on Indian Land

The Indian Underground Storage Tank (UST) database provides information about underground storage tanks on Indian land in EPA Region 9 (Arizona, California, Hawaii, Nevada, the Pacific Islands, and Tribal Nations).

Date of Government Version: 09/30/2017	Source: EPA Region 9
Date Data Arrived at EDR: 01/23/2018	Telephone: 415-972-3368
Date Made Active in Reports: 04/13/2018	Last EDR Contact: 04/27/2018
Number of Days to Update: 80	Next Scheduled EDR Contact: 08/06/2018
	Data Release Frequency: Varies

## **State and tribal voluntary cleanup sites**

### VCP: Voluntary Cleanup Program Properties

Contains low threat level properties with either confirmed or unconfirmed releases and the project proponents have request that DTSC oversee investigation and/or cleanup activities and have agreed to provide coverage for DTSC's costs.

Date of Government Version: 01/30/2018	Source: Department of Toxic Substances Control
Date Data Arrived at EDR: 01/31/2018	Telephone: 916-323-3400
Date Made Active in Reports: 03/19/2018	Last EDR Contact: 05/02/2018
Number of Days to Update: 47	Next Scheduled EDR Contact: 08/13/2018
	Data Release Frequency: Quarterly

### INDIAN VCP R1: Voluntary Cleanup Priority Listing

A listing of voluntary cleanup priority sites located on Indian Land located in Region 1.

Date of Government Version: 07/27/2015	Source: EPA, Region 1
Date Data Arrived at EDR: 09/29/2015	Telephone: 617-918-1102
Date Made Active in Reports: 02/18/2016	Last EDR Contact: 03/21/2018
Number of Days to Update: 142	Next Scheduled EDR Contact: 07/09/2018
	Data Release Frequency: Varies

### INDIAN VCP R7: Voluntary Cleanup Priority Listing

A listing of voluntary cleanup priority sites located on Indian Land located in Region 7.

Date of Government Version: 03/20/2008	Source: EPA, Region 7
Date Data Arrived at EDR: 04/22/2008	Telephone: 913-551-7365
Date Made Active in Reports: 05/19/2008	Last EDR Contact: 04/20/2009
Number of Days to Update: 27	Next Scheduled EDR Contact: 07/20/2009
	Data Release Frequency: Varies

# GOVERNMENT RECORDS SEARCHED / DATA CURRENCY TRACKING

## ***State and tribal Brownfields sites***

### **BROWNFIELDS: Considered Brownfields Sites Listing**

A listing of sites the SWRCB considers to be Brownfields since these are sites have come to them through the MOA Process.

Date of Government Version: 12/22/2017  
Date Data Arrived at EDR: 12/26/2017  
Date Made Active in Reports: 01/31/2018  
Number of Days to Update: 36

Source: State Water Resources Control Board  
Telephone: 916-323-7905  
Last EDR Contact: 03/27/2018  
Next Scheduled EDR Contact: 07/09/2018  
Data Release Frequency: Quarterly

## **ADDITIONAL ENVIRONMENTAL RECORDS**

### ***Local Brownfield lists***

#### **US BROWNFIELDS: A Listing of Brownfields Sites**

Brownfields are real property, the expansion, redevelopment, or reuse of which may be complicated by the presence or potential presence of a hazardous substance, pollutant, or contaminant. Cleaning up and reinvesting in these properties takes development pressures off of undeveloped, open land, and both improves and protects the environment. Assessment, Cleanup and Redevelopment Exchange System (ACRES) stores information reported by EPA Brownfields grant recipients on brownfields properties assessed or cleaned up with grant funding as well as information on Targeted Brownfields Assessments performed by EPA Regions. A listing of ACRES Brownfield sites is obtained from Cleanups in My Community. Cleanups in My Community provides information on Brownfields properties for which information is reported back to EPA, as well as areas served by Brownfields grant programs.

Date of Government Version: 01/19/2018  
Date Data Arrived at EDR: 01/19/2018  
Date Made Active in Reports: 02/09/2018  
Number of Days to Update: 21

Source: Environmental Protection Agency  
Telephone: 202-566-2777  
Last EDR Contact: 03/21/2018  
Next Scheduled EDR Contact: 07/02/2018  
Data Release Frequency: Semi-Annually

### ***Local Lists of Landfill / Solid Waste Disposal Sites***

#### **WMUDS/SWAT: Waste Management Unit Database**

Waste Management Unit Database System. WMUDS is used by the State Water Resources Control Board staff and the Regional Water Quality Control Boards for program tracking and inventory of waste management units. WMUDS is composed of the following databases: Facility Information, Scheduled Inspections Information, Waste Management Unit Information, SWAT Program Information, SWAT Report Summary Information, SWAT Report Summary Data, Chapter 15 (formerly Subchapter 15) Information, Chapter 15 Monitoring Parameters, TPCA Program Information, RCRA Program Information, Closure Information, and Interested Parties Information.

Date of Government Version: 04/01/2000  
Date Data Arrived at EDR: 04/10/2000  
Date Made Active in Reports: 05/10/2000  
Number of Days to Update: 30

Source: State Water Resources Control Board  
Telephone: 916-227-4448  
Last EDR Contact: 01/31/2018  
Next Scheduled EDR Contact: 05/21/2018  
Data Release Frequency: No Update Planned

#### **SWRCY: Recycler Database**

A listing of recycling facilities in California.

Date of Government Version: 12/11/2017  
Date Data Arrived at EDR: 12/12/2017  
Date Made Active in Reports: 01/17/2018  
Number of Days to Update: 36

Source: Department of Conservation  
Telephone: 916-323-3836  
Last EDR Contact: 03/14/2018  
Next Scheduled EDR Contact: 06/25/2018  
Data Release Frequency: Quarterly

#### **HAULERS: Registered Waste Tire Haulers Listing**

A listing of registered waste tire haulers.



# GOVERNMENT RECORDS SEARCHED / DATA CURRENCY TRACKING

Date of Government Version: 02/08/2018  
Date Data Arrived at EDR: 02/09/2018  
Date Made Active in Reports: 03/20/2018  
Number of Days to Update: 39

Source: Integrated Waste Management Board  
Telephone: 916-341-6422  
Last EDR Contact: 02/09/2018  
Next Scheduled EDR Contact: 02/26/2018  
Data Release Frequency: Varies

## INDIAN ODI: Report on the Status of Open Dumps on Indian Lands

Location of open dumps on Indian land.

Date of Government Version: 12/31/1998  
Date Data Arrived at EDR: 12/03/2007  
Date Made Active in Reports: 01/24/2008  
Number of Days to Update: 52

Source: Environmental Protection Agency  
Telephone: 703-308-8245  
Last EDR Contact: 01/30/2018  
Next Scheduled EDR Contact: 05/14/2018  
Data Release Frequency: Varies

## DEBRIS REGION 9: Torres Martinez Reservation Illegal Dump Site Locations

A listing of illegal dump sites location on the Torres Martinez Indian Reservation located in eastern Riverside County and northern Imperial County, California.

Date of Government Version: 01/12/2009  
Date Data Arrived at EDR: 05/07/2009  
Date Made Active in Reports: 09/21/2009  
Number of Days to Update: 137

Source: EPA, Region 9  
Telephone: 415-947-4219  
Last EDR Contact: 04/18/2018  
Next Scheduled EDR Contact: 08/06/2018  
Data Release Frequency: No Update Planned

## ODI: Open Dump Inventory

An open dump is defined as a disposal facility that does not comply with one or more of the Part 257 or Part 258 Subtitle D Criteria.

Date of Government Version: 06/30/1985  
Date Data Arrived at EDR: 08/09/2004  
Date Made Active in Reports: 09/17/2004  
Number of Days to Update: 39

Source: Environmental Protection Agency  
Telephone: 800-424-9346  
Last EDR Contact: 06/09/2004  
Next Scheduled EDR Contact: N/A  
Data Release Frequency: No Update Planned

## IHS OPEN DUMPS: Open Dumps on Indian Land

A listing of all open dumps located on Indian Land in the United States.

Date of Government Version: 04/01/2014  
Date Data Arrived at EDR: 08/06/2014  
Date Made Active in Reports: 01/29/2015  
Number of Days to Update: 176

Source: Department of Health & Human Services, Indian Health Service  
Telephone: 301-443-1452  
Last EDR Contact: 04/30/2018  
Next Scheduled EDR Contact: 08/13/2018  
Data Release Frequency: Varies

## **Local Lists of Hazardous waste / Contaminated Sites**

### US HIST CDL: National Clandestine Laboratory Register

A listing of clandestine drug lab locations that have been removed from the DEAs National Clandestine Laboratory Register.

Date of Government Version: 01/19/2018  
Date Data Arrived at EDR: 01/24/2018  
Date Made Active in Reports: 02/09/2018  
Number of Days to Update: 16

Source: Drug Enforcement Administration  
Telephone: 202-307-1000  
Last EDR Contact: 02/27/2018  
Next Scheduled EDR Contact: 06/11/2018  
Data Release Frequency: No Update Planned

### HIST CAL-SITES: Calsites Database

The Calsites database contains potential or confirmed hazardous substance release properties. In 1996, California EPA reevaluated and significantly reduced the number of sites in the Calsites database. No longer updated by the state agency. It has been replaced by ENVIROSTOR.

# GOVERNMENT RECORDS SEARCHED / DATA CURRENCY TRACKING

Date of Government Version: 08/08/2005  
Date Data Arrived at EDR: 08/03/2006  
Date Made Active in Reports: 08/24/2006  
Number of Days to Update: 21

Source: Department of Toxic Substance Control  
Telephone: 916-323-3400  
Last EDR Contact: 02/23/2009  
Next Scheduled EDR Contact: 05/25/2009  
Data Release Frequency: No Update Planned

## SCH: School Property Evaluation Program

This category contains proposed and existing school sites that are being evaluated by DTSC for possible hazardous materials contamination. In some cases, these properties may be listed in the CalSites category depending on the level of threat to public health and safety or the environment they pose.

Date of Government Version: 01/30/2018  
Date Data Arrived at EDR: 01/31/2018  
Date Made Active in Reports: 03/19/2018  
Number of Days to Update: 47

Source: Department of Toxic Substances Control  
Telephone: 916-323-3400  
Last EDR Contact: 05/02/2018  
Next Scheduled EDR Contact: 08/13/2018  
Data Release Frequency: Quarterly

## CDL: Clandestine Drug Labs

A listing of drug lab locations. Listing of a location in this database does not indicate that any illegal drug lab materials were or were not present there, and does not constitute a determination that the location either requires or does not require additional cleanup work.

Date of Government Version: 06/30/2017  
Date Data Arrived at EDR: 08/18/2017  
Date Made Active in Reports: 09/21/2017  
Number of Days to Update: 34

Source: Department of Toxic Substances Control  
Telephone: 916-255-6504  
Last EDR Contact: 05/02/2018  
Next Scheduled EDR Contact: 07/23/2018  
Data Release Frequency: Varies

## TOXIC PITS: Toxic Pits Cleanup Act Sites

Toxic PITS Cleanup Act Sites. TOXIC PITS identifies sites suspected of containing hazardous substances where cleanup has not yet been completed.

Date of Government Version: 07/01/1995  
Date Data Arrived at EDR: 08/30/1995  
Date Made Active in Reports: 09/26/1995  
Number of Days to Update: 27

Source: State Water Resources Control Board  
Telephone: 916-227-4364  
Last EDR Contact: 01/26/2009  
Next Scheduled EDR Contact: 04/27/2009  
Data Release Frequency: No Update Planned

## US CDL: Clandestine Drug Labs

A listing of clandestine drug lab locations. The U.S. Department of Justice ("the Department") provides this web site as a public service. It contains addresses of some locations where law enforcement agencies reported they found chemicals or other items that indicated the presence of either clandestine drug laboratories or dumpsites. In most cases, the source of the entries is not the Department, and the Department has not verified the entry and does not guarantee its accuracy. Members of the public must verify the accuracy of all entries by, for example, contacting local law enforcement and local health departments.

Date of Government Version: 01/09/2018  
Date Data Arrived at EDR: 01/24/2018  
Date Made Active in Reports: 02/09/2018  
Number of Days to Update: 16

Source: Drug Enforcement Administration  
Telephone: 202-307-1000  
Last EDR Contact: 02/27/2018  
Next Scheduled EDR Contact: 06/11/2018  
Data Release Frequency: Quarterly

## **Local Lists of Registered Storage Tanks**

### SWEEPS UST: SWEEPS UST Listing

Statewide Environmental Evaluation and Planning System. This underground storage tank listing was updated and maintained by a company contacted by the SWRCB in the early 1990's. The listing is no longer updated or maintained. The local agency is the contact for more information on a site on the SWEEPS list.

# GOVERNMENT RECORDS SEARCHED / DATA CURRENCY TRACKING

Date of Government Version: 06/01/1994  
Date Data Arrived at EDR: 07/07/2005  
Date Made Active in Reports: 08/11/2005  
Number of Days to Update: 35

Source: State Water Resources Control Board  
Telephone: N/A  
Last EDR Contact: 06/03/2005  
Next Scheduled EDR Contact: N/A  
Data Release Frequency: No Update Planned

## UST MENDOCINO: Mendocino County UST Database

A listing of underground storage tank locations in Mendocino County.

Date of Government Version: 02/28/2018  
Date Data Arrived at EDR: 03/01/2018  
Date Made Active in Reports: 03/28/2018  
Number of Days to Update: 27

Source: Department of Public Health  
Telephone: 707-463-4466  
Last EDR Contact: 02/22/2018  
Next Scheduled EDR Contact: 06/11/2018  
Data Release Frequency: Annually

## HIST UST: Hazardous Substance Storage Container Database

The Hazardous Substance Storage Container Database is a historical listing of UST sites. Refer to local/county source for current data.

Date of Government Version: 10/15/1990  
Date Data Arrived at EDR: 01/25/1991  
Date Made Active in Reports: 02/12/1991  
Number of Days to Update: 18

Source: State Water Resources Control Board  
Telephone: 916-341-5851  
Last EDR Contact: 07/26/2001  
Next Scheduled EDR Contact: N/A  
Data Release Frequency: No Update Planned

## CA FID UST: Facility Inventory Database

The Facility Inventory Database (FID) contains a historical listing of active and inactive underground storage tank locations from the State Water Resource Control Board. Refer to local/county source for current data.

Date of Government Version: 10/31/1994  
Date Data Arrived at EDR: 09/05/1995  
Date Made Active in Reports: 09/29/1995  
Number of Days to Update: 24

Source: California Environmental Protection Agency  
Telephone: 916-341-5851  
Last EDR Contact: 12/28/1998  
Next Scheduled EDR Contact: N/A  
Data Release Frequency: No Update Planned

## Local Land Records

### LIENS: Environmental Liens Listing

A listing of property locations with environmental liens for California where DTSC is a lien holder.

Date of Government Version: 01/28/2018  
Date Data Arrived at EDR: 03/01/2018  
Date Made Active in Reports: 04/16/2018  
Number of Days to Update: 46

Source: Department of Toxic Substances Control  
Telephone: 916-323-3400  
Last EDR Contact: 02/28/2018  
Next Scheduled EDR Contact: 06/18/2018  
Data Release Frequency: Varies

### LIENS 2: CERCLA Lien Information

A Federal CERCLA ('Superfund') lien can exist by operation of law at any site or property at which EPA has spent Superfund monies. These monies are spent to investigate and address releases and threatened releases of contamination. CERCLIS provides information as to the identity of these sites and properties.

Date of Government Version: 12/11/2017  
Date Data Arrived at EDR: 12/22/2017  
Date Made Active in Reports: 01/12/2018  
Number of Days to Update: 21

Source: Environmental Protection Agency  
Telephone: 202-564-6023  
Last EDR Contact: 04/27/2018  
Next Scheduled EDR Contact: 08/06/2018  
Data Release Frequency: Semi-Annually

### DEED: Deed Restriction Listing

## GOVERNMENT RECORDS SEARCHED / DATA CURRENCY TRACKING

Site Mitigation and Brownfields Reuse Program Facility Sites with Deed Restrictions & Hazardous Waste Management Program Facility Sites with Deed / Land Use Restriction. The DTSC Site Mitigation and Brownfields Reuse Program (SMBRP) list includes sites cleaned up under the program's oversight and generally does not include current or former hazardous waste facilities that required a hazardous waste facility permit. The list represents deed restrictions that are active. Some sites have multiple deed restrictions. The DTSC Hazardous Waste Management Program (HWMP) has developed a list of current or former hazardous waste facilities that have a recorded land use restriction at the local county recorder's office. The land use restrictions on this list were required by the DTSC HWMP as a result of the presence of hazardous substances that remain on site after the facility (or part of the facility) has been closed or cleaned up. The types of land use restriction include deed notice, deed restriction, or a land use restriction that binds current and future owners.

Date of Government Version: 02/08/2018	Source: DTSC and SWRCB
Date Data Arrived at EDR: 02/08/2018	Telephone: 916-323-3400
Date Made Active in Reports: 02/08/2018	Last EDR Contact: 03/06/2018
Number of Days to Update: 0	Next Scheduled EDR Contact: 06/18/2018
	Data Release Frequency: Semi-Annually

### **Records of Emergency Release Reports**

#### **HMIRS: Hazardous Materials Information Reporting System**

Hazardous Materials Incident Report System. HMIRS contains hazardous material spill incidents reported to DOT.

Date of Government Version: 01/19/2018	Source: U.S. Department of Transportation
Date Data Arrived at EDR: 01/19/2018	Telephone: 202-366-4555
Date Made Active in Reports: 03/23/2018	Last EDR Contact: 03/27/2018
Number of Days to Update: 63	Next Scheduled EDR Contact: 07/09/2018
	Data Release Frequency: Quarterly

#### **CHMIRS: California Hazardous Material Incident Report System**

California Hazardous Material Incident Reporting System. CHMIRS contains information on reported hazardous material incidents (accidental releases or spills).

Date of Government Version: 02/15/2018	Source: Office of Emergency Services
Date Data Arrived at EDR: 02/20/2018	Telephone: 916-845-8400
Date Made Active in Reports: 04/03/2018	Last EDR Contact: 04/24/2018
Number of Days to Update: 42	Next Scheduled EDR Contact: 08/06/2018
	Data Release Frequency: Semi-Annually

#### **LDS: Land Disposal Sites Listing (GEOTRACKER)**

Land Disposal sites (Landfills) included in GeoTracker. GeoTracker is the Water Boards data management system for sites that impact, or have the potential to impact, water quality in California, with emphasis on groundwater.

Date of Government Version: 03/12/2018	Source: State Water Quality Control Board
Date Data Arrived at EDR: 03/14/2018	Telephone: 866-480-1028
Date Made Active in Reports: 03/21/2018	Last EDR Contact: 12/12/2018
Number of Days to Update: 7	Next Scheduled EDR Contact: 06/25/2018
	Data Release Frequency: Quarterly

#### **MCS: Military Cleanup Sites Listing (GEOTRACKER)**

Military sites (consisting of: Military UST sites; Military Privatized sites; and Military Cleanup sites [formerly known as DoD non UST]) included in GeoTracker. GeoTracker is the Water Boards data management system for sites that impact, or have the potential to impact, water quality in California, with emphasis on groundwater.

Date of Government Version: 03/12/2018	Source: State Water Resources Control Board
Date Data Arrived at EDR: 03/14/2018	Telephone: 866-480-1028
Date Made Active in Reports: 03/21/2018	Last EDR Contact: 12/12/2018
Number of Days to Update: 7	Next Scheduled EDR Contact: 06/25/2018
	Data Release Frequency: Quarterly

# GOVERNMENT RECORDS SEARCHED / DATA CURRENCY TRACKING

## SPILLS 90: SPILLS90 data from FirstSearch

Spills 90 includes those spill and release records available exclusively from FirstSearch databases. Typically, they may include chemical, oil and/or hazardous substance spills recorded after 1990. Duplicate records that are already included in EDR incident and release records are not included in Spills 90.

Date of Government Version: 06/06/2012	Source: FirstSearch
Date Data Arrived at EDR: 01/03/2013	Telephone: N/A
Date Made Active in Reports: 02/22/2013	Last EDR Contact: 01/03/2013
Number of Days to Update: 50	Next Scheduled EDR Contact: N/A
	Data Release Frequency: No Update Planned

## Other Ascertainable Records

### RCRA NonGen / NLR: RCRA - Non Generators / No Longer Regulated

RCRAInfo is EPA's comprehensive information system, providing access to data supporting the Resource Conservation and Recovery Act (RCRA) of 1976 and the Hazardous and Solid Waste Amendments (HSWA) of 1984. The database includes selective information on sites which generate, transport, store, treat and/or dispose of hazardous waste as defined by the Resource Conservation and Recovery Act (RCRA). Non-Generators do not presently generate hazardous waste.

Date of Government Version: 12/11/2017	Source: Environmental Protection Agency
Date Data Arrived at EDR: 12/26/2017	Telephone: (415) 495-8895
Date Made Active in Reports: 02/09/2018	Last EDR Contact: 03/28/2018
Number of Days to Update: 45	Next Scheduled EDR Contact: 07/09/2018
	Data Release Frequency: Quarterly

### FUDS: Formerly Used Defense Sites

The listing includes locations of Formerly Used Defense Sites properties where the US Army Corps of Engineers is actively working or will take necessary cleanup actions.

Date of Government Version: 01/31/2015	Source: U.S. Army Corps of Engineers
Date Data Arrived at EDR: 07/08/2015	Telephone: 202-528-4285
Date Made Active in Reports: 10/13/2015	Last EDR Contact: 02/21/2018
Number of Days to Update: 97	Next Scheduled EDR Contact: 06/04/2018
	Data Release Frequency: Varies

### DOD: Department of Defense Sites

This data set consists of federally owned or administered lands, administered by the Department of Defense, that have any area equal to or greater than 640 acres of the United States, Puerto Rico, and the U.S. Virgin Islands.

Date of Government Version: 12/31/2005	Source: USGS
Date Data Arrived at EDR: 11/10/2006	Telephone: 888-275-8747
Date Made Active in Reports: 01/11/2007	Last EDR Contact: 04/13/2018
Number of Days to Update: 62	Next Scheduled EDR Contact: 07/23/2018
	Data Release Frequency: Semi-Annually

### FEDLAND: Federal and Indian Lands

Federally and Indian administrated lands of the United States. Lands included are administrated by: Army Corps of Engineers, Bureau of Reclamation, National Wild and Scenic River, National Wildlife Refuge, Public Domain Land, Wilderness, Wilderness Study Area, Wildlife Management Area, Bureau of Indian Affairs, Bureau of Land Management, Department of Justice, Forest Service, Fish and Wildlife Service, National Park Service.

Date of Government Version: 12/31/2005	Source: U.S. Geological Survey
Date Data Arrived at EDR: 02/06/2006	Telephone: 888-275-8747
Date Made Active in Reports: 01/11/2007	Last EDR Contact: 04/11/2018
Number of Days to Update: 339	Next Scheduled EDR Contact: 07/23/2018
	Data Release Frequency: N/A

### SCRD DRYCLEANERS: State Coalition for Remediation of Drycleaners Listing

The State Coalition for Remediation of Drycleaners was established in 1998, with support from the U.S. EPA Office of Superfund Remediation and Technology Innovation. It is comprised of representatives of states with established drycleaner remediation programs. Currently the member states are Alabama, Connecticut, Florida, Illinois, Kansas, Minnesota, Missouri, North Carolina, Oregon, South Carolina, Tennessee, Texas, and Wisconsin.

# GOVERNMENT RECORDS SEARCHED / DATA CURRENCY TRACKING

Date of Government Version: 01/01/2017  
Date Data Arrived at EDR: 02/03/2017  
Date Made Active in Reports: 04/07/2017  
Number of Days to Update: 63

Source: Environmental Protection Agency  
Telephone: 615-532-8599  
Last EDR Contact: 02/16/2018  
Next Scheduled EDR Contact: 05/28/2018  
Data Release Frequency: Varies

## US FIN ASSUR: Financial Assurance Information

All owners and operators of facilities that treat, store, or dispose of hazardous waste are required to provide proof that they will have sufficient funds to pay for the clean up, closure, and post-closure care of their facilities.

Date of Government Version: 01/11/2018  
Date Data Arrived at EDR: 01/19/2018  
Date Made Active in Reports: 03/02/2018  
Number of Days to Update: 42

Source: Environmental Protection Agency  
Telephone: 202-566-1917  
Last EDR Contact: 03/27/2018  
Next Scheduled EDR Contact: 07/09/2018  
Data Release Frequency: Quarterly

## EPA WATCH LIST: EPA WATCH LIST

EPA maintains a "Watch List" to facilitate dialogue between EPA, state and local environmental agencies on enforcement matters relating to facilities with alleged violations identified as either significant or high priority. Being on the Watch List does not mean that the facility has actually violated the law only that an investigation by EPA or a state or local environmental agency has led those organizations to allege that an unproven violation has in fact occurred. Being on the Watch List does not represent a higher level of concern regarding the alleged violations that were detected, but instead indicates cases requiring additional dialogue between EPA, state and local agencies - primarily because of the length of time the alleged violation has gone unaddressed or unresolved.

Date of Government Version: 08/30/2013  
Date Data Arrived at EDR: 03/21/2014  
Date Made Active in Reports: 06/17/2014  
Number of Days to Update: 88

Source: Environmental Protection Agency  
Telephone: 617-520-3000  
Last EDR Contact: 01/31/2018  
Next Scheduled EDR Contact: 05/21/2018  
Data Release Frequency: Quarterly

## 2020 COR ACTION: 2020 Corrective Action Program List

The EPA has set ambitious goals for the RCRA Corrective Action program by creating the 2020 Corrective Action Universe. This RCRA cleanup baseline includes facilities expected to need corrective action. The 2020 universe contains a wide variety of sites. Some properties are heavily contaminated while others were contaminated but have since been cleaned up. Still others have not been fully investigated yet, and may require little or no remediation. Inclusion in the 2020 Universe does not necessarily imply failure on the part of a facility to meet its RCRA obligations.

Date of Government Version: 04/22/2013  
Date Data Arrived at EDR: 03/03/2015  
Date Made Active in Reports: 03/09/2015  
Number of Days to Update: 6

Source: Environmental Protection Agency  
Telephone: 703-308-4044  
Last EDR Contact: 02/08/2018  
Next Scheduled EDR Contact: 05/21/2018  
Data Release Frequency: Varies

## TSCA: Toxic Substances Control Act

Toxic Substances Control Act. TSCA identifies manufacturers and importers of chemical substances included on the TSCA Chemical Substance Inventory list. It includes data on the production volume of these substances by plant site.

Date of Government Version: 12/31/2016  
Date Data Arrived at EDR: 06/21/2017  
Date Made Active in Reports: 01/05/2018  
Number of Days to Update: 198

Source: EPA  
Telephone: 202-260-5521  
Last EDR Contact: 03/23/2018  
Next Scheduled EDR Contact: 07/02/2018  
Data Release Frequency: Every 4 Years

## TRIS: Toxic Chemical Release Inventory System

Toxic Release Inventory System. TRIS identifies facilities which release toxic chemicals to the air, water and land in reportable quantities under SARA Title III Section 313.

# GOVERNMENT RECORDS SEARCHED / DATA CURRENCY TRACKING

Date of Government Version: 12/31/2016  
Date Data Arrived at EDR: 01/10/2018  
Date Made Active in Reports: 01/12/2018  
Number of Days to Update: 2

Source: EPA  
Telephone: 202-566-0250  
Last EDR Contact: 02/23/2018  
Next Scheduled EDR Contact: 06/04/2018  
Data Release Frequency: Annually

## SSTS: Section 7 Tracking Systems

Section 7 of the Federal Insecticide, Fungicide and Rodenticide Act, as amended (92 Stat. 829) requires all registered pesticide-producing establishments to submit a report to the Environmental Protection Agency by March 1st each year. Each establishment must report the types and amounts of pesticides, active ingredients and devices being produced, and those having been produced and sold or distributed in the past year.

Date of Government Version: 12/31/2009  
Date Data Arrived at EDR: 12/10/2010  
Date Made Active in Reports: 02/25/2011  
Number of Days to Update: 77

Source: EPA  
Telephone: 202-564-4203  
Last EDR Contact: 04/09/2018  
Next Scheduled EDR Contact: 08/06/2018  
Data Release Frequency: Annually

## ROD: Records Of Decision

Record of Decision. ROD documents mandate a permanent remedy at an NPL (Superfund) site containing technical and health information to aid in the cleanup.

Date of Government Version: 12/11/2017  
Date Data Arrived at EDR: 12/22/2017  
Date Made Active in Reports: 01/12/2018  
Number of Days to Update: 21

Source: EPA  
Telephone: 703-416-0223  
Last EDR Contact: 04/27/2018  
Next Scheduled EDR Contact: 06/18/2018  
Data Release Frequency: Annually

## RMP: Risk Management Plans

When Congress passed the Clean Air Act Amendments of 1990, it required EPA to publish regulations and guidance for chemical accident prevention at facilities using extremely hazardous substances. The Risk Management Program Rule (RMP Rule) was written to implement Section 112(r) of these amendments. The rule, which built upon existing industry codes and standards, requires companies of all sizes that use certain flammable and toxic substances to develop a Risk Management Program, which includes a(n): Hazard assessment that details the potential effects of an accidental release, an accident history of the last five years, and an evaluation of worst-case and alternative accidental releases; Prevention program that includes safety precautions and maintenance, monitoring, and employee training measures; and Emergency response program that spells out emergency health care, employee training measures and procedures for informing the public and response agencies (e.g the fire department) should an accident occur.

Date of Government Version: 11/02/2017  
Date Data Arrived at EDR: 11/17/2017  
Date Made Active in Reports: 12/08/2017  
Number of Days to Update: 21

Source: Environmental Protection Agency  
Telephone: 202-564-8600  
Last EDR Contact: 04/20/2018  
Next Scheduled EDR Contact: 08/06/2018  
Data Release Frequency: Varies

## RAATS: RCRA Administrative Action Tracking System

RCRA Administration Action Tracking System. RAATS contains records based on enforcement actions issued under RCRA pertaining to major violators and includes administrative and civil actions brought by the EPA. For administration actions after September 30, 1995, data entry in the RAATS database was discontinued. EPA will retain a copy of the database for historical records. It was necessary to terminate RAATS because a decrease in agency resources made it impossible to continue to update the information contained in the database.

Date of Government Version: 04/17/1995  
Date Data Arrived at EDR: 07/03/1995  
Date Made Active in Reports: 08/07/1995  
Number of Days to Update: 35

Source: EPA  
Telephone: 202-564-4104  
Last EDR Contact: 06/02/2008  
Next Scheduled EDR Contact: 09/01/2008  
Data Release Frequency: No Update Planned

# GOVERNMENT RECORDS SEARCHED / DATA CURRENCY TRACKING

## PRP: Potentially Responsible Parties

A listing of verified Potentially Responsible Parties

Date of Government Version: 10/25/2013	Source: EPA
Date Data Arrived at EDR: 10/17/2014	Telephone: 202-564-6023
Date Made Active in Reports: 10/20/2014	Last EDR Contact: 04/27/2018
Number of Days to Update: 3	Next Scheduled EDR Contact: 08/20/2018
	Data Release Frequency: Quarterly

## PADS: PCB Activity Database System

PCB Activity Database. PADS Identifies generators, transporters, commercial storers and/or brokers and disposers of PCB's who are required to notify the EPA of such activities.

Date of Government Version: 06/01/2017	Source: EPA
Date Data Arrived at EDR: 06/09/2017	Telephone: 202-566-0500
Date Made Active in Reports: 10/13/2017	Last EDR Contact: 04/13/2018
Number of Days to Update: 126	Next Scheduled EDR Contact: 07/23/2018
	Data Release Frequency: Annually

## ICIS: Integrated Compliance Information System

The Integrated Compliance Information System (ICIS) supports the information needs of the national enforcement and compliance program as well as the unique needs of the National Pollutant Discharge Elimination System (NPDES) program.

Date of Government Version: 11/18/2016	Source: Environmental Protection Agency
Date Data Arrived at EDR: 11/23/2016	Telephone: 202-564-2501
Date Made Active in Reports: 02/10/2017	Last EDR Contact: 04/09/2018
Number of Days to Update: 79	Next Scheduled EDR Contact: 07/23/2018
	Data Release Frequency: Quarterly

## FTTS: FIFRA/ TSCA Tracking System - FIFRA (Federal Insecticide, Fungicide, & Rodenticide Act)/TSCA (Toxic Substances Control Act)

FTTS tracks administrative cases and pesticide enforcement actions and compliance activities related to FIFRA, TSCA and EPCRA (Emergency Planning and Community Right-to-Know Act). To maintain currency, EDR contacts the Agency on a quarterly basis.

Date of Government Version: 04/09/2009	Source: EPA/Office of Prevention, Pesticides and Toxic Substances
Date Data Arrived at EDR: 04/16/2009	Telephone: 202-566-1667
Date Made Active in Reports: 05/11/2009	Last EDR Contact: 08/18/2017
Number of Days to Update: 25	Next Scheduled EDR Contact: 12/04/2017
	Data Release Frequency: Quarterly

## FTTS INSP: FIFRA/ TSCA Tracking System - FIFRA (Federal Insecticide, Fungicide, & Rodenticide Act)/TSCA (Toxic Substances Control Act)

A listing of FIFRA/TSCA Tracking System (FTTS) inspections and enforcements.

Date of Government Version: 04/09/2009	Source: EPA
Date Data Arrived at EDR: 04/16/2009	Telephone: 202-566-1667
Date Made Active in Reports: 05/11/2009	Last EDR Contact: 08/18/2017
Number of Days to Update: 25	Next Scheduled EDR Contact: 12/04/2017
	Data Release Frequency: Quarterly

## MLTS: Material Licensing Tracking System

MLTS is maintained by the Nuclear Regulatory Commission and contains a list of approximately 8,100 sites which possess or use radioactive materials and which are subject to NRC licensing requirements. To maintain currency, EDR contacts the Agency on a quarterly basis.

Date of Government Version: 08/30/2016	Source: Nuclear Regulatory Commission
Date Data Arrived at EDR: 09/08/2016	Telephone: 301-415-7169
Date Made Active in Reports: 10/21/2016	Last EDR Contact: 01/19/2018
Number of Days to Update: 43	Next Scheduled EDR Contact: 05/21/2018
	Data Release Frequency: Quarterly



# GOVERNMENT RECORDS SEARCHED / DATA CURRENCY TRACKING

## COAL ASH DOE: Steam-Electric Plant Operation Data

A listing of power plants that store ash in surface ponds.

Date of Government Version: 12/31/2005	Source: Department of Energy
Date Data Arrived at EDR: 08/07/2009	Telephone: 202-586-8719
Date Made Active in Reports: 10/22/2009	Last EDR Contact: 03/09/2018
Number of Days to Update: 76	Next Scheduled EDR Contact: 06/18/2018
	Data Release Frequency: Varies

## COAL ASH EPA: Coal Combustion Residues Surface Impoundments List

A listing of coal combustion residues surface impoundments with high hazard potential ratings.

Date of Government Version: 07/01/2014	Source: Environmental Protection Agency
Date Data Arrived at EDR: 09/10/2014	Telephone: N/A
Date Made Active in Reports: 10/20/2014	Last EDR Contact: 03/06/2018
Number of Days to Update: 40	Next Scheduled EDR Contact: 06/18/2018
	Data Release Frequency: Varies

## PCB TRANSFORMER: PCB Transformer Registration Database

The database of PCB transformer registrations that includes all PCB registration submittals.

Date of Government Version: 05/24/2017	Source: Environmental Protection Agency
Date Data Arrived at EDR: 11/30/2017	Telephone: 202-566-0517
Date Made Active in Reports: 12/15/2017	Last EDR Contact: 04/27/2018
Number of Days to Update: 15	Next Scheduled EDR Contact: 08/06/2018
	Data Release Frequency: Varies

## RADINFO: Radiation Information Database

The Radiation Information Database (RADINFO) contains information about facilities that are regulated by U.S. Environmental Protection Agency (EPA) regulations for radiation and radioactivity.

Date of Government Version: 01/03/2018	Source: Environmental Protection Agency
Date Data Arrived at EDR: 01/04/2018	Telephone: 202-343-9775
Date Made Active in Reports: 04/13/2018	Last EDR Contact: 04/05/2018
Number of Days to Update: 99	Next Scheduled EDR Contact: 07/16/2018
	Data Release Frequency: Quarterly

## HIST FTTS: FIFRA/TSCA Tracking System Administrative Case Listing

A complete administrative case listing from the FIFRA/TSCA Tracking System (FTTS) for all ten EPA regions. The information was obtained from the National Compliance Database (NCDB). NCDB supports the implementation of FIFRA (Federal Insecticide, Fungicide, and Rodenticide Act) and TSCA (Toxic Substances Control Act). Some EPA regions are now closing out records. Because of that, and the fact that some EPA regions are not providing EPA Headquarters with updated records, it was decided to create a HIST FTTS database. It included records that may not be included in the newer FTTS database updates. This database is no longer updated.

Date of Government Version: 10/19/2006	Source: Environmental Protection Agency
Date Data Arrived at EDR: 03/01/2007	Telephone: 202-564-2501
Date Made Active in Reports: 04/10/2007	Last EDR Contact: 12/17/2007
Number of Days to Update: 40	Next Scheduled EDR Contact: 03/17/2008
	Data Release Frequency: No Update Planned

## HIST FTTS INSP: FIFRA/TSCA Tracking System Inspection & Enforcement Case Listing

A complete inspection and enforcement case listing from the FIFRA/TSCA Tracking System (FTTS) for all ten EPA regions. The information was obtained from the National Compliance Database (NCDB). NCDB supports the implementation of FIFRA (Federal Insecticide, Fungicide, and Rodenticide Act) and TSCA (Toxic Substances Control Act). Some EPA regions are now closing out records. Because of that, and the fact that some EPA regions are not providing EPA Headquarters with updated records, it was decided to create a HIST FTTS database. It included records that may not be included in the newer FTTS database updates. This database is no longer updated.

# GOVERNMENT RECORDS SEARCHED / DATA CURRENCY TRACKING

Date of Government Version: 10/19/2006  
Date Data Arrived at EDR: 03/01/2007  
Date Made Active in Reports: 04/10/2007  
Number of Days to Update: 40

Source: Environmental Protection Agency  
Telephone: 202-564-2501  
Last EDR Contact: 12/17/2008  
Next Scheduled EDR Contact: 03/17/2008  
Data Release Frequency: No Update Planned

## DOT OPS: Incident and Accident Data

Department of Transportation, Office of Pipeline Safety Incident and Accident data.

Date of Government Version: 07/31/2012  
Date Data Arrived at EDR: 08/07/2012  
Date Made Active in Reports: 09/18/2012  
Number of Days to Update: 42

Source: Department of Transportation, Office of Pipeline Safety  
Telephone: 202-366-4595  
Last EDR Contact: 01/19/2018  
Next Scheduled EDR Contact: 05/14/2018  
Data Release Frequency: Varies

## CONSENT: Superfund (CERCLA) Consent Decrees

Major legal settlements that establish responsibility and standards for cleanup at NPL (Superfund) sites. Released periodically by United States District Courts after settlement by parties to litigation matters.

Date of Government Version: 12/31/2017  
Date Data Arrived at EDR: 01/24/2018  
Date Made Active in Reports: 04/13/2018  
Number of Days to Update: 79

Source: Department of Justice, Consent Decree Library  
Telephone: Varies  
Last EDR Contact: 04/06/2018  
Next Scheduled EDR Contact: 07/02/2018  
Data Release Frequency: Varies

## BRS: Biennial Reporting System

The Biennial Reporting System is a national system administered by the EPA that collects data on the generation and management of hazardous waste. BRS captures detailed data from two groups: Large Quantity Generators (LQG) and Treatment, Storage, and Disposal Facilities.

Date of Government Version: 12/31/2015  
Date Data Arrived at EDR: 02/22/2017  
Date Made Active in Reports: 09/28/2017  
Number of Days to Update: 218

Source: EPA/NTIS  
Telephone: 800-424-9346  
Last EDR Contact: 02/23/2018  
Next Scheduled EDR Contact: 06/04/2018  
Data Release Frequency: Biennially

## INDIAN RESERV: Indian Reservations

This map layer portrays Indian administered lands of the United States that have any area equal to or greater than 640 acres.

Date of Government Version: 12/31/2014  
Date Data Arrived at EDR: 07/14/2015  
Date Made Active in Reports: 01/10/2017  
Number of Days to Update: 546

Source: USGS  
Telephone: 202-208-3710  
Last EDR Contact: 04/11/2018  
Next Scheduled EDR Contact: 07/23/2018  
Data Release Frequency: Semi-Annually

## FUSRAP: Formerly Utilized Sites Remedial Action Program

DOE established the Formerly Utilized Sites Remedial Action Program (FUSRAP) in 1974 to remediate sites where radioactive contamination remained from Manhattan Project and early U.S. Atomic Energy Commission (AEC) operations.

Date of Government Version: 12/23/2016  
Date Data Arrived at EDR: 12/27/2016  
Date Made Active in Reports: 02/17/2017  
Number of Days to Update: 52

Source: Department of Energy  
Telephone: 202-586-3559  
Last EDR Contact: 01/19/2018  
Next Scheduled EDR Contact: 05/21/2018  
Data Release Frequency: Varies

## UMTRA: Uranium Mill Tailings Sites

Uranium ore was mined by private companies for federal government use in national defense programs. When the mills shut down, large piles of the sand-like material (mill tailings) remain after uranium has been extracted from the ore. Levels of human exposure to radioactive materials from the piles are low; however, in some cases tailings were used as construction materials before the potential health hazards of the tailings were recognized.

# GOVERNMENT RECORDS SEARCHED / DATA CURRENCY TRACKING

Date of Government Version: 06/23/2017  
Date Data Arrived at EDR: 10/11/2017  
Date Made Active in Reports: 11/03/2017  
Number of Days to Update: 23

Source: Department of Energy  
Telephone: 505-845-0011  
Last EDR Contact: 02/23/2018  
Next Scheduled EDR Contact: 06/04/2018  
Data Release Frequency: Varies

## LEAD SMELTER 1: Lead Smelter Sites

A listing of former lead smelter site locations.

Date of Government Version: 01/09/2018  
Date Data Arrived at EDR: 02/06/2018  
Date Made Active in Reports: 03/02/2018  
Number of Days to Update: 24

Source: Environmental Protection Agency  
Telephone: 703-603-8787  
Last EDR Contact: 04/27/2018  
Next Scheduled EDR Contact: 07/16/2018  
Data Release Frequency: Varies

## LEAD SMELTER 2: Lead Smelter Sites

A list of several hundred sites in the U.S. where secondary lead smelting was done from 1931 and 1964. These sites may pose a threat to public health through ingestion or inhalation of contaminated soil or dust

Date of Government Version: 04/05/2001  
Date Data Arrived at EDR: 10/27/2010  
Date Made Active in Reports: 12/02/2010  
Number of Days to Update: 36

Source: American Journal of Public Health  
Telephone: 703-305-6451  
Last EDR Contact: 12/02/2009  
Next Scheduled EDR Contact: N/A  
Data Release Frequency: No Update Planned

## US AIRS (AFS): Aerometric Information Retrieval System Facility Subsystem (AFS)

The database is a sub-system of Aerometric Information Retrieval System (AIRS). AFS contains compliance data on air pollution point sources regulated by the U.S. EPA and/or state and local air regulatory agencies. This information comes from source reports by various stationary sources of air pollution, such as electric power plants, steel mills, factories, and universities, and provides information about the air pollutants they produce. Action, air program, air program pollutant, and general level plant data. It is used to track emissions and compliance data from industrial plants.

Date of Government Version: 10/12/2016  
Date Data Arrived at EDR: 10/26/2016  
Date Made Active in Reports: 02/03/2017  
Number of Days to Update: 100

Source: EPA  
Telephone: 202-564-2496  
Last EDR Contact: 09/26/2017  
Next Scheduled EDR Contact: 01/08/2018  
Data Release Frequency: Annually

## US AIRS MINOR: Air Facility System Data

A listing of minor source facilities.

Date of Government Version: 10/12/2016  
Date Data Arrived at EDR: 10/26/2016  
Date Made Active in Reports: 02/03/2017  
Number of Days to Update: 100

Source: EPA  
Telephone: 202-564-2496  
Last EDR Contact: 09/26/2017  
Next Scheduled EDR Contact: 01/08/2018  
Data Release Frequency: Annually

## US MINES: Mines Master Index File

Contains all mine identification numbers issued for mines active or opened since 1971. The data also includes violation information.

Date of Government Version: 10/29/2017  
Date Data Arrived at EDR: 11/28/2017  
Date Made Active in Reports: 01/12/2018  
Number of Days to Update: 45

Source: Department of Labor, Mine Safety and Health Administration  
Telephone: 303-231-5959  
Last EDR Contact: 02/28/2018  
Next Scheduled EDR Contact: 06/11/2018  
Data Release Frequency: Semi-Annually

## US MINES 2: Ferrous and Nonferrous Metal Mines Database Listing

This map layer includes ferrous (ferrous metal mines are facilities that extract ferrous metals, such as iron ore or molybdenum) and nonferrous (Nonferrous metal mines are facilities that extract nonferrous metals, such as gold, silver, copper, zinc, and lead) metal mines in the United States.

# GOVERNMENT RECORDS SEARCHED / DATA CURRENCY TRACKING

Date of Government Version: 12/05/2005  
Date Data Arrived at EDR: 02/29/2008  
Date Made Active in Reports: 04/18/2008  
Number of Days to Update: 49

Source: USGS  
Telephone: 703-648-7709  
Last EDR Contact: 03/02/2018  
Next Scheduled EDR Contact: 06/11/2018  
Data Release Frequency: Varies

## US MINES 3: Active Mines & Mineral Plants Database Listing

Active Mines and Mineral Processing Plant operations for commodities monitored by the Minerals Information Team of the USGS.

Date of Government Version: 04/14/2011  
Date Data Arrived at EDR: 06/08/2011  
Date Made Active in Reports: 09/13/2011  
Number of Days to Update: 97

Source: USGS  
Telephone: 703-648-7709  
Last EDR Contact: 03/02/2018  
Next Scheduled EDR Contact: 06/11/2018  
Data Release Frequency: Varies

## ABANDONED MINES: Abandoned Mines

An inventory of land and water impacted by past mining (primarily coal mining) is maintained by OSMRE to provide information needed to implement the Surface Mining Control and Reclamation Act of 1977 (SMCRA). The inventory contains information on the location, type, and extent of AML impacts, as well as, information on the cost associated with the reclamation of those problems. The inventory is based upon field surveys by State, Tribal, and OSMRE program officials. It is dynamic to the extent that it is modified as new problems are identified and existing problems are reclaimed.

Date of Government Version: 12/20/2017  
Date Data Arrived at EDR: 12/21/2017  
Date Made Active in Reports: 03/23/2018  
Number of Days to Update: 92

Source: Department of Interior  
Telephone: 202-208-2609  
Last EDR Contact: 03/07/2018  
Next Scheduled EDR Contact: 06/25/2018  
Data Release Frequency: Quarterly

## FINDS: Facility Index System/Facility Registry System

Facility Index System. FINDS contains both facility information and 'pointers' to other sources that contain more detail. EDR includes the following FINDS databases in this report: PCS (Permit Compliance System), AIRS (Aerometric Information Retrieval System), DOCKET (Enforcement Docket used to manage and track information on civil judicial enforcement cases for all environmental statutes), FURS (Federal Underground Injection Control), C-DOCKET (Criminal Docket System used to track criminal enforcement actions for all environmental statutes), FFIS (Federal Facilities Information System), STATE (State Environmental Laws and Statutes), and PADS (PCB Activity Data System).

Date of Government Version: 02/21/2018  
Date Data Arrived at EDR: 02/23/2018  
Date Made Active in Reports: 03/23/2018  
Number of Days to Update: 28

Source: EPA  
Telephone: (415) 947-8000  
Last EDR Contact: 02/23/2018  
Next Scheduled EDR Contact: 06/18/2018  
Data Release Frequency: Quarterly

## ECHO: Enforcement & Compliance History Information

ECHO provides integrated compliance and enforcement information for about 800,000 regulated facilities nationwide.

Date of Government Version: 01/13/2018  
Date Data Arrived at EDR: 01/19/2018  
Date Made Active in Reports: 03/02/2018  
Number of Days to Update: 42

Source: Environmental Protection Agency  
Telephone: 202-564-2280  
Last EDR Contact: 03/07/2018  
Next Scheduled EDR Contact: 06/18/2018  
Data Release Frequency: Quarterly

## UXO: Unexploded Ordnance Sites

A listing of unexploded ordnance site locations

Date of Government Version: 09/30/2016  
Date Data Arrived at EDR: 10/31/2017  
Date Made Active in Reports: 01/12/2018  
Number of Days to Update: 73

Source: Department of Defense  
Telephone: 703-704-1564  
Last EDR Contact: 04/13/2018  
Next Scheduled EDR Contact: 07/30/2018  
Data Release Frequency: Varies

# GOVERNMENT RECORDS SEARCHED / DATA CURRENCY TRACKING

## DOCKET HWC: Hazardous Waste Compliance Docket Listing

A complete list of the Federal Agency Hazardous Waste Compliance Docket Facilities.

Date of Government Version: 01/04/2018	Source: Environmental Protection Agency
Date Data Arrived at EDR: 01/19/2018	Telephone: 202-564-0527
Date Made Active in Reports: 04/13/2018	Last EDR Contact: 03/02/2018
Number of Days to Update: 84	Next Scheduled EDR Contact: 06/11/2018
	Data Release Frequency: Varies

## FUELS PROGRAM: EPA Fuels Program Registered Listing

This listing includes facilities that are registered under the Part 80 (Code of Federal Regulations) EPA Fuels Programs. All companies now are required to submit new and updated registrations.

Date of Government Version: 02/20/2018	Source: EPA
Date Data Arrived at EDR: 02/21/2018	Telephone: 800-385-6164
Date Made Active in Reports: 03/23/2018	Last EDR Contact: 02/21/2018
Number of Days to Update: 30	Next Scheduled EDR Contact: 06/04/2018
	Data Release Frequency: Quarterly

## CA BOND EXP. PLAN: Bond Expenditure Plan

Department of Health Services developed a site-specific expenditure plan as the basis for an appropriation of Hazardous Substance Cleanup Bond Act funds. It is not updated.

Date of Government Version: 01/01/1989	Source: Department of Health Services
Date Data Arrived at EDR: 07/27/1994	Telephone: 916-255-2118
Date Made Active in Reports: 08/02/1994	Last EDR Contact: 05/31/1994
Number of Days to Update: 6	Next Scheduled EDR Contact: N/A
	Data Release Frequency: No Update Planned

## CORTESE: "Cortese" Hazardous Waste & Substances Sites List

The sites for the list are designated by the State Water Resource Control Board (LUST), the Integrated Waste Board (SWF/LS), and the Department of Toxic Substances Control (Cal-Sites).

Date of Government Version: 02/08/2018	Source: CAL EPA/Office of Emergency Information
Date Data Arrived at EDR: 02/08/2018	Telephone: 916-323-3400
Date Made Active in Reports: 02/08/2018	Last EDR Contact: 03/27/2018
Number of Days to Update: 0	Next Scheduled EDR Contact: 07/09/2018
	Data Release Frequency: Quarterly

## DRYCLEANERS: Cleaner Facilities

A list of drycleaner related facilities that have EPA ID numbers. These are facilities with certain SIC codes: power laundries, family and commercial; garment pressing and cleaner's agents; linen supply; coin-operated laundries and cleaning; drycleaning plants, except rugs; carpet and upholster cleaning; industrial launderers; laundry and garment services.

Date of Government Version: 12/01/2017	Source: Department of Toxic Substance Control
Date Data Arrived at EDR: 02/02/2018	Telephone: 916-327-4498
Date Made Active in Reports: 03/16/2018	Last EDR Contact: 02/28/2018
Number of Days to Update: 42	Next Scheduled EDR Contact: 06/18/2018
	Data Release Frequency: Annually

## EMI: Emissions Inventory Data

Toxics and criteria pollutant emissions data collected by the ARB and local air pollution agencies.

Date of Government Version: 12/31/2015	Source: California Air Resources Board
Date Data Arrived at EDR: 03/21/2017	Telephone: 916-322-2990
Date Made Active in Reports: 08/15/2017	Last EDR Contact: 03/23/2018
Number of Days to Update: 147	Next Scheduled EDR Contact: 07/02/2018
	Data Release Frequency: Varies

# GOVERNMENT RECORDS SEARCHED / DATA CURRENCY TRACKING

## ENF: Enforcement Action Listing

A listing of Water Board Enforcement Actions. Formal is everything except Oral/Verbal Communication, Notice of Violation, Expedited Payment Letter, and Staff Enforcement Letter.

Date of Government Version: 01/22/2018	Source: State Water Resources Control Board
Date Data Arrived at EDR: 01/24/2018	Telephone: 916-445-9379
Date Made Active in Reports: 03/19/2018	Last EDR Contact: 04/18/2018
Number of Days to Update: 54	Next Scheduled EDR Contact: 08/06/2018
	Data Release Frequency: Varies

## Financial Assurance 1: Financial Assurance Information Listing

Financial Assurance information

Date of Government Version: 01/22/2018	Source: Department of Toxic Substances Control
Date Data Arrived at EDR: 01/24/2018	Telephone: 916-255-3628
Date Made Active in Reports: 03/20/2018	Last EDR Contact: 04/18/2018
Number of Days to Update: 55	Next Scheduled EDR Contact: 08/06/2018
	Data Release Frequency: Varies

## Financial Assurance 2: Financial Assurance Information Listing

A listing of financial assurance information for solid waste facilities. Financial assurance is intended to ensure that resources are available to pay for the cost of closure, post-closure care, and corrective measures if the owner or operator of a regulated facility is unable or unwilling to pay.

Date of Government Version: 02/14/2018	Source: California Integrated Waste Management Board
Date Data Arrived at EDR: 02/16/2018	Telephone: 916-341-6066
Date Made Active in Reports: 04/03/2018	Last EDR Contact: 02/08/2018
Number of Days to Update: 46	Next Scheduled EDR Contact: 05/28/2018
	Data Release Frequency: Varies

## HAZNET: Facility and Manifest Data

Facility and Manifest Data. The data is extracted from the copies of hazardous waste manifests received each year by the DTSC. The annual volume of manifests is typically 700,000 - 1,000,000 annually, representing approximately 350,000 - 500,000 shipments. Data are from the manifests submitted without correction, and therefore many contain some invalid values for data elements such as generator ID, TSD ID, waste category, and disposal method. This database begins with calendar year 1993.

Date of Government Version: 12/31/2016	Source: California Environmental Protection Agency
Date Data Arrived at EDR: 07/12/2017	Telephone: 916-255-1136
Date Made Active in Reports: 10/17/2017	Last EDR Contact: 04/12/2018
Number of Days to Update: 97	Next Scheduled EDR Contact: 07/23/2018
	Data Release Frequency: Annually

## ICE: ICE

Contains data pertaining to the Permitted Facilities with Inspections / Enforcements sites tracked in Envirositor.

Date of Government Version: 02/20/2018	Source: Department of Toxic Substances Control
Date Data Arrived at EDR: 02/21/2018	Telephone: 877-786-9427
Date Made Active in Reports: 04/03/2018	Last EDR Contact: 02/21/2018
Number of Days to Update: 41	Next Scheduled EDR Contact: 06/04/2018
	Data Release Frequency: Quarterly

## HIST CORTESE: Hazardous Waste & Substance Site List

The sites for the list are designated by the State Water Resource Control Board [LUST], the Integrated Waste Board [SWF/LS], and the Department of Toxic Substances Control [CALSITES]. This listing is no longer updated by the state agency.

Date of Government Version: 04/01/2001	Source: Department of Toxic Substances Control
Date Data Arrived at EDR: 01/22/2009	Telephone: 916-323-3400
Date Made Active in Reports: 04/08/2009	Last EDR Contact: 01/22/2009
Number of Days to Update: 76	Next Scheduled EDR Contact: N/A
	Data Release Frequency: No Update Planned

# GOVERNMENT RECORDS SEARCHED / DATA CURRENCY TRACKING

## HWP: EnviroStor Permitted Facilities Listing

Detailed information on permitted hazardous waste facilities and corrective action ("cleanups") tracked in EnviroStor.

Date of Government Version: 02/20/2018	Source: Department of Toxic Substances Control
Date Data Arrived at EDR: 02/21/2018	Telephone: 916-323-3400
Date Made Active in Reports: 04/03/2018	Last EDR Contact: 02/21/2018
Number of Days to Update: 41	Next Scheduled EDR Contact: 06/04/2018
	Data Release Frequency: Quarterly

## HWT: Registered Hazardous Waste Transporter Database

A listing of hazardous waste transporters. In California, unless specifically exempted, it is unlawful for any person to transport hazardous wastes unless the person holds a valid registration issued by DTSC. A hazardous waste transporter registration is valid for one year and is assigned a unique registration number.

Date of Government Version: 01/08/2018	Source: Department of Toxic Substances Control
Date Data Arrived at EDR: 01/09/2018	Telephone: 916-440-7145
Date Made Active in Reports: 02/06/2018	Last EDR Contact: 04/11/2018
Number of Days to Update: 28	Next Scheduled EDR Contact: 07/23/2018
	Data Release Frequency: Quarterly

## MINES: Mines Site Location Listing

A listing of mine site locations from the Office of Mine Reclamation.

Date of Government Version: 12/11/2017	Source: Department of Conservation
Date Data Arrived at EDR: 12/12/2017	Telephone: 916-322-1080
Date Made Active in Reports: 01/12/2018	Last EDR Contact: 03/14/2018
Number of Days to Update: 31	Next Scheduled EDR Contact: 06/25/2018
	Data Release Frequency: Quarterly

## MWMP: Medical Waste Management Program Listing

The Medical Waste Management Program (MWMP) ensures the proper handling and disposal of medical waste by permitting and inspecting medical waste Offsite Treatment Facilities (PDF) and Transfer Stations (PDF) throughout the state. MWMP also oversees all Medical Waste Transporters.

Date of Government Version: 02/27/2018	Source: Department of Public Health
Date Data Arrived at EDR: 03/05/2018	Telephone: 916-558-1784
Date Made Active in Reports: 04/16/2018	Last EDR Contact: 03/06/2018
Number of Days to Update: 42	Next Scheduled EDR Contact: 06/18/2018
	Data Release Frequency: Varies

## NPDES: NPDES Permits Listing

A listing of NPDES permits, including stormwater.

Date of Government Version: 02/14/2018	Source: State Water Resources Control Board
Date Data Arrived at EDR: 02/14/2018	Telephone: 916-445-9379
Date Made Active in Reports: 03/15/2018	Last EDR Contact: 03/14/2018
Number of Days to Update: 29	Next Scheduled EDR Contact: 05/28/2018
	Data Release Frequency: Quarterly

## PEST LIC: Pesticide Regulation Licenses Listing

A listing of licenses and certificates issued by the Department of Pesticide Regulation. The DPR issues licenses and/or certificates to: Persons and businesses that apply or sell pesticides; Pest control dealers and brokers; Persons who advise on agricultural pesticide applications.

Date of Government Version: 03/05/2018	Source: Department of Pesticide Regulation
Date Data Arrived at EDR: 03/05/2018	Telephone: 916-445-4038
Date Made Active in Reports: 04/19/2018	Last EDR Contact: 03/05/2018
Number of Days to Update: 45	Next Scheduled EDR Contact: 06/18/2018
	Data Release Frequency: Quarterly

# GOVERNMENT RECORDS SEARCHED / DATA CURRENCY TRACKING

## PROC: Certified Processors Database

A listing of certified processors.

Date of Government Version: 12/11/2017  
Date Data Arrived at EDR: 12/12/2017  
Date Made Active in Reports: 01/16/2018  
Number of Days to Update: 35

Source: Department of Conservation  
Telephone: 916-323-3836  
Last EDR Contact: 03/14/2018  
Next Scheduled EDR Contact: 06/25/2018  
Data Release Frequency: Quarterly

## NOTIFY 65: Proposition 65 Records

Listings of all Proposition 65 incidents reported to counties by the State Water Resources Control Board and the Regional Water Quality Control Board. This database is no longer updated by the reporting agency.

Date of Government Version: 12/14/2017  
Date Data Arrived at EDR: 12/15/2017  
Date Made Active in Reports: 01/16/2018  
Number of Days to Update: 32

Source: State Water Resources Control Board  
Telephone: 916-445-3846  
Last EDR Contact: 03/14/2018  
Next Scheduled EDR Contact: 07/02/2018  
Data Release Frequency: No Update Planned

## UIC: UIC Listing

A listing of wells identified as underground injection wells, in the California Oil and Gas Wells database.

Date of Government Version: 12/11/2017  
Date Data Arrived at EDR: 12/12/2017  
Date Made Active in Reports: 01/17/2018  
Number of Days to Update: 36

Source: Department of Conservation  
Telephone: 916-445-2408  
Last EDR Contact: 03/14/2018  
Next Scheduled EDR Contact: 06/25/2018  
Data Release Frequency: Varies

## WASTEWATER PITS: Oil Wastewater Pits Listing

Water officials discovered that oil producers have been dumping chemical-laden wastewater into hundreds of unlined pits that are operating without proper permits. Inspections completed by the Central Valley Regional Water Quality Control Board revealed the existence of previously unidentified waste sites. The water board's review found that more than one-third of the region's active disposal pits are operating without permission.

Date of Government Version: 04/15/2015  
Date Data Arrived at EDR: 04/17/2015  
Date Made Active in Reports: 06/23/2015  
Number of Days to Update: 67

Source: RWQCB, Central Valley Region  
Telephone: 559-445-5577  
Last EDR Contact: 04/13/2018  
Next Scheduled EDR Contact: 07/23/2018  
Data Release Frequency: Varies

## WDS: Waste Discharge System

Sites which have been issued waste discharge requirements.

Date of Government Version: 06/19/2007  
Date Data Arrived at EDR: 06/20/2007  
Date Made Active in Reports: 06/29/2007  
Number of Days to Update: 9

Source: State Water Resources Control Board  
Telephone: 916-341-5227  
Last EDR Contact: 02/15/2018  
Next Scheduled EDR Contact: 06/04/2018  
Data Release Frequency: Quarterly

## WIP: Well Investigation Program Case List

Well Investigation Program case in the San Gabriel and San Fernando Valley area.

Date of Government Version: 07/03/2009  
Date Data Arrived at EDR: 07/21/2009  
Date Made Active in Reports: 08/03/2009  
Number of Days to Update: 13

Source: Los Angeles Water Quality Control Board  
Telephone: 213-576-6726  
Last EDR Contact: 03/21/2018  
Next Scheduled EDR Contact: 07/09/2018  
Data Release Frequency: Varies



# GOVERNMENT RECORDS SEARCHED / DATA CURRENCY TRACKING

## EDR HIGH RISK HISTORICAL RECORDS

### ***EDR Exclusive Records***

#### EDR MGP: EDR Proprietary Manufactured Gas Plants

The EDR Proprietary Manufactured Gas Plant Database includes records of coal gas plants (manufactured gas plants) compiled by EDR's researchers. Manufactured gas sites were used in the United States from the 1800's to 1950's to produce a gas that could be distributed and used as fuel. These plants used whale oil, rosin, coal, or a mixture of coal, oil, and water that also produced a significant amount of waste. Many of the byproducts of the gas production, such as coal tar (oily waste containing volatile and non-volatile chemicals), sludges, oils and other compounds are potentially hazardous to human health and the environment. The byproduct from this process was frequently disposed of directly at the plant site and can remain or spread slowly, serving as a continuous source of soil and groundwater contamination.

Date of Government Version: N/A  
Date Data Arrived at EDR: N/A  
Date Made Active in Reports: N/A  
Number of Days to Update: N/A

Source: EDR, Inc.  
Telephone: N/A  
Last EDR Contact: N/A  
Next Scheduled EDR Contact: N/A  
Data Release Frequency: No Update Planned

#### EDR Hist Auto: EDR Exclusive Historical Auto Stations

EDR has searched selected national collections of business directories and has collected listings of potential gas station/filling station/service station sites that were available to EDR researchers. EDR's review was limited to those categories of sources that might, in EDR's opinion, include gas station/filling station/service station establishments. The categories reviewed included, but were not limited to gas, gas station, gasoline station, filling station, auto, automobile repair, auto service station, service station, etc. This database falls within a category of information EDR classifies as "High Risk Historical Records", or HRHR. EDR's HRHR effort presents unique and sometimes proprietary data about past sites and operations that typically create environmental concerns, but may not show up in current government records searches.

Date of Government Version: N/A  
Date Data Arrived at EDR: N/A  
Date Made Active in Reports: N/A  
Number of Days to Update: N/A

Source: EDR, Inc.  
Telephone: N/A  
Last EDR Contact: N/A  
Next Scheduled EDR Contact: N/A  
Data Release Frequency: Varies

#### EDR Hist Cleaner: EDR Exclusive Historical Cleaners

EDR has searched selected national collections of business directories and has collected listings of potential dry cleaner sites that were available to EDR researchers. EDR's review was limited to those categories of sources that might, in EDR's opinion, include dry cleaning establishments. The categories reviewed included, but were not limited to dry cleaners, cleaners, laundry, laundromat, cleaning/laundry, wash & dry etc. This database falls within a category of information EDR classifies as "High Risk Historical Records", or HRHR. EDR's HRHR effort presents unique and sometimes proprietary data about past sites and operations that typically create environmental concerns, but may not show up in current government records searches.

Date of Government Version: N/A  
Date Data Arrived at EDR: N/A  
Date Made Active in Reports: N/A  
Number of Days to Update: N/A

Source: EDR, Inc.  
Telephone: N/A  
Last EDR Contact: N/A  
Next Scheduled EDR Contact: N/A  
Data Release Frequency: Varies

## EDR RECOVERED GOVERNMENT ARCHIVES

### ***Exclusive Recovered Govt. Archives***

#### RGA LF: Recovered Government Archive Solid Waste Facilities List

The EDR Recovered Government Archive Landfill database provides a list of landfills derived from historical databases and includes many records that no longer appear in current government lists. Compiled from Records formerly available from the Department of Resources Recycling and Recovery in California.

# GOVERNMENT RECORDS SEARCHED / DATA CURRENCY TRACKING

Date of Government Version: N/A  
Date Data Arrived at EDR: 07/01/2013  
Date Made Active in Reports: 01/13/2014  
Number of Days to Update: 196

Source: Department of Resources Recycling and Recovery  
Telephone: N/A  
Last EDR Contact: 06/01/2012  
Next Scheduled EDR Contact: N/A  
Data Release Frequency: Varies

## RGA LUST: Recovered Government Archive Leaking Underground Storage Tank

The EDR Recovered Government Archive Leaking Underground Storage Tank database provides a list of LUST incidents derived from historical databases and includes many records that no longer appear in current government lists. Compiled from Records formerly available from the State Water Resources Control Board in California.

Date of Government Version: N/A  
Date Data Arrived at EDR: 07/01/2013  
Date Made Active in Reports: 12/30/2013  
Number of Days to Update: 182

Source: State Water Resources Control Board  
Telephone: N/A  
Last EDR Contact: 06/01/2012  
Next Scheduled EDR Contact: N/A  
Data Release Frequency: Varies

## COUNTY RECORDS

### ALAMEDA COUNTY:

#### Contaminated Sites

A listing of contaminated sites overseen by the Toxic Release Program (oil and groundwater contamination from chemical releases and spills) and the Leaking Underground Storage Tank Program (soil and ground water contamination from leaking petroleum USTs).

Date of Government Version: 01/09/2018  
Date Data Arrived at EDR: 01/11/2018  
Date Made Active in Reports: 02/22/2018  
Number of Days to Update: 42

Source: Alameda County Environmental Health Services  
Telephone: 510-567-6700  
Last EDR Contact: 04/05/2018  
Next Scheduled EDR Contact: 07/23/2018  
Data Release Frequency: Semi-Annually

#### Underground Tanks

Underground storage tank sites located in Alameda county.

Date of Government Version: 01/22/2018  
Date Data Arrived at EDR: 01/24/2018  
Date Made Active in Reports: 03/28/2018  
Number of Days to Update: 63

Source: Alameda County Environmental Health Services  
Telephone: 510-567-6700  
Last EDR Contact: 04/05/2018  
Next Scheduled EDR Contact: 04/24/2047  
Data Release Frequency: Semi-Annually

### AMADOR COUNTY:

#### CUPA Facility List

Cupa Facility List

Date of Government Version: 03/01/2018  
Date Data Arrived at EDR: 03/05/2018  
Date Made Active in Reports: 03/15/2018  
Number of Days to Update: 10

Source: Amador County Environmental Health  
Telephone: 209-223-6439  
Last EDR Contact: 02/28/2018  
Next Scheduled EDR Contact: 06/18/2018  
Data Release Frequency: Varies

### BUTTE COUNTY:

#### CUPA Facility Listing

Cupa facility list.

# GOVERNMENT RECORDS SEARCHED / DATA CURRENCY TRACKING

Date of Government Version: 04/21/2017  
Date Data Arrived at EDR: 04/25/2017  
Date Made Active in Reports: 08/09/2017  
Number of Days to Update: 106

Source: Public Health Department  
Telephone: 530-538-7149  
Last EDR Contact: 04/05/2018  
Next Scheduled EDR Contact: 07/23/2018  
Data Release Frequency: No Update Planned

## CALVERAS COUNTY:

### CUPA Facility Listing Cupa Facility Listing

Date of Government Version: 01/25/2018  
Date Data Arrived at EDR: 01/26/2018  
Date Made Active in Reports: 03/14/2018  
Number of Days to Update: 47

Source: Calveras County Environmental Health  
Telephone: 209-754-6399  
Last EDR Contact: 03/26/2018  
Next Scheduled EDR Contact: 07/09/2018  
Data Release Frequency: Quarterly

## COLUSA COUNTY:

### CUPA Facility List Cupa facility list.

Date of Government Version: 02/26/2018  
Date Data Arrived at EDR: 03/01/2018  
Date Made Active in Reports: 03/15/2018  
Number of Days to Update: 14

Source: Health & Human Services  
Telephone: 530-458-0396  
Last EDR Contact: 05/02/2018  
Next Scheduled EDR Contact: 08/20/2018  
Data Release Frequency: Semi-Annually

## CONTRA COSTA COUNTY:

### Site List

List includes sites from the underground tank, hazardous waste generator and business plan/2185 programs.

Date of Government Version: 02/22/2018  
Date Data Arrived at EDR: 02/27/2018  
Date Made Active in Reports: 04/16/2018  
Number of Days to Update: 48

Source: Contra Costa Health Services Department  
Telephone: 925-646-2286  
Last EDR Contact: 04/30/2018  
Next Scheduled EDR Contact: 08/13/2018  
Data Release Frequency: Semi-Annually

## DEL NORTE COUNTY:

### CUPA Facility List Cupa Facility list

Date of Government Version: 01/05/2018  
Date Data Arrived at EDR: 02/02/2018  
Date Made Active in Reports: 03/14/2018  
Number of Days to Update: 40

Source: Del Norte County Environmental Health Division  
Telephone: 707-465-0426  
Last EDR Contact: 04/25/2018  
Next Scheduled EDR Contact: 08/13/2018  
Data Release Frequency: Varies

## EL DORADO COUNTY:

### CUPA Facility List CUPA facility list.

# GOVERNMENT RECORDS SEARCHED / DATA CURRENCY TRACKING

Date of Government Version: 03/05/2018  
Date Data Arrived at EDR: 03/08/2018  
Date Made Active in Reports: 04/16/2018  
Number of Days to Update: 39

Source: El Dorado County Environmental Management Department  
Telephone: 530-621-6623  
Last EDR Contact: 04/30/2018  
Next Scheduled EDR Contact: 08/13/2018  
Data Release Frequency: Varies

## FRESNO COUNTY:

### CUPA Resources List

Certified Unified Program Agency. CUPA's are responsible for implementing a unified hazardous materials and hazardous waste management regulatory program. The agency provides oversight of businesses that deal with hazardous materials, operate underground storage tanks or aboveground storage tanks.

Date of Government Version: 03/01/2018  
Date Data Arrived at EDR: 03/05/2018  
Date Made Active in Reports: 03/14/2018  
Number of Days to Update: 9

Source: Dept. of Community Health  
Telephone: 559-445-3271  
Last EDR Contact: 03/06/2018  
Next Scheduled EDR Contact: 07/16/2018  
Data Release Frequency: Semi-Annually

## GLENN COUNTY:

### CUPA Facility List

Cupa facility list

Date of Government Version: 01/22/2018  
Date Data Arrived at EDR: 01/24/2018  
Date Made Active in Reports: 03/14/2018  
Number of Days to Update: 49

Source: Glenn County Air Pollution Control District  
Telephone: 830-934-6500  
Last EDR Contact: 04/18/2018  
Next Scheduled EDR Contact: 08/06/2018  
Data Release Frequency: Varies

## HUMBOLDT COUNTY:

### CUPA Facility List

CUPA facility list.

Date of Government Version: 03/05/2018  
Date Data Arrived at EDR: 03/08/2018  
Date Made Active in Reports: 04/30/2018  
Number of Days to Update: 53

Source: Humboldt County Environmental Health  
Telephone: N/A  
Last EDR Contact: 02/05/2018  
Next Scheduled EDR Contact: 06/04/2018  
Data Release Frequency: Semi-Annually

## IMPERIAL COUNTY:

### CUPA Facility List

Cupa facility list.

Date of Government Version: 01/22/2018  
Date Data Arrived at EDR: 01/26/2018  
Date Made Active in Reports: 03/14/2018  
Number of Days to Update: 47

Source: San Diego Border Field Office  
Telephone: 760-339-2777  
Last EDR Contact: 04/18/2018  
Next Scheduled EDR Contact: 08/06/2018  
Data Release Frequency: Varies

## INYO COUNTY:

# GOVERNMENT RECORDS SEARCHED / DATA CURRENCY TRACKING

## CUPA Facility List

Cupa facility list.

Date of Government Version: 06/08/2017  
Date Data Arrived at EDR: 06/09/2017  
Date Made Active in Reports: 08/04/2017  
Number of Days to Update: 56

Source: Inyo County Environmental Health Services  
Telephone: 760-878-0238  
Last EDR Contact: 03/28/2018  
Next Scheduled EDR Contact: 06/04/2018  
Data Release Frequency: Varies

## KERN COUNTY:

### Underground Storage Tank Sites & Tank Listing Kern County Sites and Tanks Listing.

Date of Government Version: 02/02/2018  
Date Data Arrived at EDR: 02/02/2018  
Date Made Active in Reports: 03/28/2018  
Number of Days to Update: 54

Source: Kern County Environment Health Services Department  
Telephone: 661-862-8700  
Last EDR Contact: 05/02/2018  
Next Scheduled EDR Contact: 08/20/2018  
Data Release Frequency: Quarterly

## KINGS COUNTY:

### CUPA Facility List

A listing of sites included in the county's Certified Unified Program Agency database. California's Secretary for Environmental Protection established the unified hazardous materials and hazardous waste regulatory program as required by chapter 6.11 of the California Health and Safety Code. The Unified Program consolidates the administration, permits, inspections, and enforcement activities.

Date of Government Version: 11/14/2017  
Date Data Arrived at EDR: 11/17/2017  
Date Made Active in Reports: 12/15/2017  
Number of Days to Update: 33

Source: Kings County Department of Public Health  
Telephone: 559-584-1411  
Last EDR Contact: 03/14/2018  
Next Scheduled EDR Contact: 06/04/2018  
Data Release Frequency: Varies

## LAKE COUNTY:

### CUPA Facility List

Cupa facility list

Date of Government Version: 02/06/2018  
Date Data Arrived at EDR: 02/09/2018  
Date Made Active in Reports: 03/14/2018  
Number of Days to Update: 33

Source: Lake County Environmental Health  
Telephone: 707-263-1164  
Last EDR Contact: 04/16/2018  
Next Scheduled EDR Contact: 07/30/2018  
Data Release Frequency: Varies

## LASSEN COUNTY:

### CUPA Facility List

Cupa facility list

Date of Government Version: 01/22/2018  
Date Data Arrived at EDR: 01/24/2018  
Date Made Active in Reports: 03/14/2018  
Number of Days to Update: 49

Source: Lassen County Environmental Health  
Telephone: 530-251-8528  
Last EDR Contact: 04/18/2018  
Next Scheduled EDR Contact: 08/06/2018  
Data Release Frequency: Varies

## LOS ANGELES COUNTY:

# GOVERNMENT RECORDS SEARCHED / DATA CURRENCY TRACKING

## San Gabriel Valley Areas of Concern

San Gabriel Valley areas where VOC contamination is at or above the MCL as designated by region 9 EPA office.

Date of Government Version: 03/30/2009  
Date Data Arrived at EDR: 03/31/2009  
Date Made Active in Reports: 10/23/2009  
Number of Days to Update: 206

Source: EPA Region 9  
Telephone: 415-972-3178  
Last EDR Contact: 03/14/2018  
Next Scheduled EDR Contact: 07/02/2018  
Data Release Frequency: No Update Planned

## HMS: Street Number List

Industrial Waste and Underground Storage Tank Sites.

Date of Government Version: 01/16/2018  
Date Data Arrived at EDR: 01/23/2018  
Date Made Active in Reports: 03/20/2018  
Number of Days to Update: 56

Source: Department of Public Works  
Telephone: 626-458-3517  
Last EDR Contact: 04/05/2018  
Next Scheduled EDR Contact: 07/23/2018  
Data Release Frequency: Semi-Annually

## List of Solid Waste Facilities

Solid Waste Facilities in Los Angeles County.

Date of Government Version: 01/16/2018  
Date Data Arrived at EDR: 01/16/2018  
Date Made Active in Reports: 02/14/2018  
Number of Days to Update: 29

Source: La County Department of Public Works  
Telephone: 818-458-5185  
Last EDR Contact: 04/17/2018  
Next Scheduled EDR Contact: 07/30/2018  
Data Release Frequency: Varies

## City of Los Angeles Landfills

Landfills owned and maintained by the City of Los Angeles.

Date of Government Version: 01/01/2017  
Date Data Arrived at EDR: 04/21/2017  
Date Made Active in Reports: 10/09/2017  
Number of Days to Update: 171

Source: Engineering & Construction Division  
Telephone: 213-473-7869  
Last EDR Contact: 04/11/2018  
Next Scheduled EDR Contact: 07/30/2018  
Data Release Frequency: Varies

## Site Mitigation List

Industrial sites that have had some sort of spill or complaint.

Date of Government Version: 01/01/2018  
Date Data Arrived at EDR: 01/17/2018  
Date Made Active in Reports: 02/14/2018  
Number of Days to Update: 28

Source: Community Health Services  
Telephone: 323-890-7806  
Last EDR Contact: 04/17/2018  
Next Scheduled EDR Contact: 07/30/2018  
Data Release Frequency: Annually

## City of El Segundo Underground Storage Tank

Underground storage tank sites located in El Segundo city.

Date of Government Version: 01/21/2017  
Date Data Arrived at EDR: 04/19/2017  
Date Made Active in Reports: 05/10/2017  
Number of Days to Update: 21

Source: City of El Segundo Fire Department  
Telephone: 310-524-2236  
Last EDR Contact: 04/11/2018  
Next Scheduled EDR Contact: 07/30/2018  
Data Release Frequency: Semi-Annually

## City of Long Beach Underground Storage Tank

Underground storage tank sites located in the city of Long Beach.

Date of Government Version: 03/09/2017  
Date Data Arrived at EDR: 03/10/2017  
Date Made Active in Reports: 05/03/2017  
Number of Days to Update: 54

Source: City of Long Beach Fire Department  
Telephone: 562-570-2563  
Last EDR Contact: 04/18/2018  
Next Scheduled EDR Contact: 08/06/2018  
Data Release Frequency: Annually

# GOVERNMENT RECORDS SEARCHED / DATA CURRENCY TRACKING

## City of Torrance Underground Storage Tank

Underground storage tank sites located in the city of Torrance.

Date of Government Version: 01/04/2018  
Date Data Arrived at EDR: 01/05/2018  
Date Made Active in Reports: 01/18/2018  
Number of Days to Update: 13

Source: City of Torrance Fire Department  
Telephone: 310-618-2973  
Last EDR Contact: 04/05/2018  
Next Scheduled EDR Contact: 07/23/2018  
Data Release Frequency: Semi-Annually

## MADERA COUNTY:

### CUPA Facility List

A listing of sites included in the county's Certified Unified Program Agency database. California's Secretary for Environmental Protection established the unified hazardous materials and hazardous waste regulatory program as required by chapter 6.11 of the California Health and Safety Code. The Unified Program consolidates the administration, permits, inspections, and enforcement activities.

Date of Government Version: 02/21/2018  
Date Data Arrived at EDR: 02/22/2018  
Date Made Active in Reports: 04/03/2018  
Number of Days to Update: 40

Source: Madera County Environmental Health  
Telephone: 559-675-7823  
Last EDR Contact: 02/14/2018  
Next Scheduled EDR Contact: 06/04/2018  
Data Release Frequency: Varies

## MARIN COUNTY:

### Underground Storage Tank Sites

Currently permitted USTs in Marin County.

Date of Government Version: 01/02/2018  
Date Data Arrived at EDR: 01/05/2018  
Date Made Active in Reports: 01/17/2018  
Number of Days to Update: 12

Source: Public Works Department Waste Management  
Telephone: 415-473-6647  
Last EDR Contact: 03/29/2018  
Next Scheduled EDR Contact: 07/16/2018  
Data Release Frequency: Semi-Annually

## MERCED COUNTY:

### CUPA Facility List

CUPA facility list.

Date of Government Version: 01/11/2018  
Date Data Arrived at EDR: 01/12/2018  
Date Made Active in Reports: 02/08/2018  
Number of Days to Update: 27

Source: Merced County Environmental Health  
Telephone: 209-381-1094  
Last EDR Contact: 02/14/2018  
Next Scheduled EDR Contact: 06/04/2018  
Data Release Frequency: Varies

## MONO COUNTY:

### CUPA Facility List

CUPA Facility List

Date of Government Version: 02/22/2018  
Date Data Arrived at EDR: 02/27/2018  
Date Made Active in Reports: 03/14/2018  
Number of Days to Update: 15

Source: Mono County Health Department  
Telephone: 760-932-5580  
Last EDR Contact: 02/22/2018  
Next Scheduled EDR Contact: 06/11/2018  
Data Release Frequency: Varies

## MONTEREY COUNTY:

# GOVERNMENT RECORDS SEARCHED / DATA CURRENCY TRACKING

## CUPA Facility Listing

CUPA Program listing from the Environmental Health Division.

Date of Government Version: 03/27/2018  
Date Data Arrived at EDR: 03/29/2018  
Date Made Active in Reports: 04/16/2018  
Number of Days to Update: 18

Source: Monterey County Health Department  
Telephone: 831-796-1297  
Last EDR Contact: 02/20/2018  
Next Scheduled EDR Contact: 06/04/2018  
Data Release Frequency: Varies

## NAPA COUNTY:

### Sites With Reported Contamination

A listing of leaking underground storage tank sites located in Napa county.

Date of Government Version: 01/09/2017  
Date Data Arrived at EDR: 01/11/2017  
Date Made Active in Reports: 03/02/2017  
Number of Days to Update: 50

Source: Napa County Department of Environmental Management  
Telephone: 707-253-4269  
Last EDR Contact: 02/22/2018  
Next Scheduled EDR Contact: 06/11/2018  
Data Release Frequency: No Update Planned

### Closed and Operating Underground Storage Tank Sites

Underground storage tank sites located in Napa county.

Date of Government Version: 02/22/2018  
Date Data Arrived at EDR: 02/27/2018  
Date Made Active in Reports: 03/29/2018  
Number of Days to Update: 30

Source: Napa County Department of Environmental Management  
Telephone: 707-253-4269  
Last EDR Contact: 02/22/2018  
Next Scheduled EDR Contact: 06/11/2018  
Data Release Frequency: No Update Planned

## NEVADA COUNTY:

### CUPA Facility List

CUPA facility list.

Date of Government Version: 01/31/2018  
Date Data Arrived at EDR: 02/01/2018  
Date Made Active in Reports: 03/14/2018  
Number of Days to Update: 41

Source: Community Development Agency  
Telephone: 530-265-1467  
Last EDR Contact: 04/25/2018  
Next Scheduled EDR Contact: 08/13/2018  
Data Release Frequency: Varies

## ORANGE COUNTY:

### List of Industrial Site Cleanups

Petroleum and non-petroleum spills.

Date of Government Version: 02/05/2018  
Date Data Arrived at EDR: 02/13/2018  
Date Made Active in Reports: 04/03/2018  
Number of Days to Update: 49

Source: Health Care Agency  
Telephone: 714-834-3446  
Last EDR Contact: 02/05/2018  
Next Scheduled EDR Contact: 05/21/2018  
Data Release Frequency: Annually

### List of Underground Storage Tank Cleanups

Orange County Underground Storage Tank Cleanups (LUST).

Date of Government Version: 02/05/2018  
Date Data Arrived at EDR: 02/13/2018  
Date Made Active in Reports: 03/20/2018  
Number of Days to Update: 35

Source: Health Care Agency  
Telephone: 714-834-3446  
Last EDR Contact: 02/05/2018  
Next Scheduled EDR Contact: 05/21/2018  
Data Release Frequency: Quarterly



# GOVERNMENT RECORDS SEARCHED / DATA CURRENCY TRACKING

## List of Underground Storage Tank Facilities

Orange County Underground Storage Tank Facilities (UST).

Date of Government Version: 01/02/2018  
Date Data Arrived at EDR: 02/07/2018  
Date Made Active in Reports: 03/28/2018  
Number of Days to Update: 49

Source: Health Care Agency  
Telephone: 714-834-3446  
Last EDR Contact: 02/07/2018  
Next Scheduled EDR Contact: 05/21/2018  
Data Release Frequency: Quarterly

## PLACER COUNTY:

### Master List of Facilities

List includes aboveground tanks, underground tanks and cleanup sites.

Date of Government Version: 12/08/2017  
Date Data Arrived at EDR: 12/12/2017  
Date Made Active in Reports: 01/31/2018  
Number of Days to Update: 50

Source: Placer County Health and Human Services  
Telephone: 530-745-2363  
Last EDR Contact: 03/15/2018  
Next Scheduled EDR Contact: 06/18/2018  
Data Release Frequency: Semi-Annually

## PLUMAS COUNTY:

### CUPA Facility List

Plumas County CUPA Program facilities.

Date of Government Version: 01/22/2018  
Date Data Arrived at EDR: 01/24/2018  
Date Made Active in Reports: 03/15/2018  
Number of Days to Update: 50

Source: Plumas County Environmental Health  
Telephone: 530-283-6355  
Last EDR Contact: 04/18/2018  
Next Scheduled EDR Contact: 08/06/2018  
Data Release Frequency: Varies

## RIVERSIDE COUNTY:

### Listing of Underground Tank Cleanup Sites

Riverside County Underground Storage Tank Cleanup Sites (LUST).

Date of Government Version: 01/18/2018  
Date Data Arrived at EDR: 01/23/2018  
Date Made Active in Reports: 03/20/2018  
Number of Days to Update: 56

Source: Department of Environmental Health  
Telephone: 951-358-5055  
Last EDR Contact: 03/19/2018  
Next Scheduled EDR Contact: 07/02/2018  
Data Release Frequency: Quarterly

### Underground Storage Tank Tank List

Underground storage tank sites located in Riverside county.

Date of Government Version: 01/18/2018  
Date Data Arrived at EDR: 01/23/2018  
Date Made Active in Reports: 03/28/2018  
Number of Days to Update: 64

Source: Department of Environmental Health  
Telephone: 951-358-5055  
Last EDR Contact: 03/19/2018  
Next Scheduled EDR Contact: 07/02/2018  
Data Release Frequency: Quarterly

## SACRAMENTO COUNTY:

### Toxic Site Clean-Up List

List of sites where unauthorized releases of potentially hazardous materials have occurred.

# GOVERNMENT RECORDS SEARCHED / DATA CURRENCY TRACKING

Date of Government Version: 11/02/2017  
Date Data Arrived at EDR: 01/03/2018  
Date Made Active in Reports: 02/05/2018  
Number of Days to Update: 33

Source: Sacramento County Environmental Management  
Telephone: 916-875-8406  
Last EDR Contact: 04/04/2018  
Next Scheduled EDR Contact: 07/16/2018  
Data Release Frequency: Quarterly

## Master Hazardous Materials Facility List

Any business that has hazardous materials on site - hazardous material storage sites, underground storage tanks, waste generators.

Date of Government Version: 11/02/2017  
Date Data Arrived at EDR: 01/03/2018  
Date Made Active in Reports: 02/14/2018  
Number of Days to Update: 42

Source: Sacramento County Environmental Management  
Telephone: 916-875-8406  
Last EDR Contact: 04/04/2018  
Next Scheduled EDR Contact: 07/16/2018  
Data Release Frequency: Quarterly

## SAN BENITO COUNTY:

### CUPA Facility List

Cupa facility list

Date of Government Version: 11/01/2017  
Date Data Arrived at EDR: 11/03/2017  
Date Made Active in Reports: 11/17/2017  
Number of Days to Update: 14

Source: San Benito County Environmental Health  
Telephone: N/A  
Last EDR Contact: 05/02/2018  
Next Scheduled EDR Contact: 08/20/2018  
Data Release Frequency: Varies

## SAN BERNARDINO COUNTY:

### Hazardous Material Permits

This listing includes underground storage tanks, medical waste handlers/generators, hazardous materials handlers, hazardous waste generators, and waste oil generators/handlers.

Date of Government Version: 11/30/2017  
Date Data Arrived at EDR: 12/01/2017  
Date Made Active in Reports: 01/16/2018  
Number of Days to Update: 46

Source: San Bernardino County Fire Department Hazardous Materials Division  
Telephone: 909-387-3041  
Last EDR Contact: 04/06/2018  
Next Scheduled EDR Contact: 05/21/2018  
Data Release Frequency: Quarterly

## SAN DIEGO COUNTY:

### Hazardous Materials Management Division Database

The database includes: HE58 - This report contains the business name, site address, business phone number, establishment 'H' permit number, type of permit, and the business status. HE17 - In addition to providing the same information provided in the HE58 listing, HE17 provides inspection dates, violations received by the establishment, hazardous waste generated, the quantity, method of storage, treatment/disposal of waste and the hauler, and information on underground storage tanks. Unauthorized Release List - Includes a summary of environmental contamination cases in San Diego County (underground tank cases, non-tank cases, groundwater contamination, and soil contamination are included.)

Date of Government Version: 03/05/2018  
Date Data Arrived at EDR: 03/07/2018  
Date Made Active in Reports: 04/16/2018  
Number of Days to Update: 40

Source: Hazardous Materials Management Division  
Telephone: 619-338-2268  
Last EDR Contact: 03/07/2018  
Next Scheduled EDR Contact: 06/18/2018  
Data Release Frequency: Quarterly

# GOVERNMENT RECORDS SEARCHED / DATA CURRENCY TRACKING

## Solid Waste Facilities

San Diego County Solid Waste Facilities.

Date of Government Version: 10/31/2015  
Date Data Arrived at EDR: 11/07/2015  
Date Made Active in Reports: 01/04/2016  
Number of Days to Update: 58

Source: Department of Health Services  
Telephone: 619-338-2209  
Last EDR Contact: 04/18/2018  
Next Scheduled EDR Contact: 08/06/2018  
Data Release Frequency: Varies

## Environmental Case Listing

The listing contains all underground tank release cases and projects pertaining to properties contaminated with hazardous substances that are actively under review by the Site Assessment and Mitigation Program.

Date of Government Version: 03/23/2010  
Date Data Arrived at EDR: 06/15/2010  
Date Made Active in Reports: 07/09/2010  
Number of Days to Update: 24

Source: San Diego County Department of Environmental Health  
Telephone: 619-338-2371  
Last EDR Contact: 02/28/2018  
Next Scheduled EDR Contact: 06/18/2018  
Data Release Frequency: No Update Planned

## SAN FRANCISCO COUNTY:

### Local Oversight Facilities

A listing of leaking underground storage tank sites located in San Francisco county.

Date of Government Version: 09/19/2008  
Date Data Arrived at EDR: 09/19/2008  
Date Made Active in Reports: 09/29/2008  
Number of Days to Update: 10

Source: Department Of Public Health San Francisco County  
Telephone: 415-252-3920  
Last EDR Contact: 05/02/2018  
Next Scheduled EDR Contact: 08/20/2018  
Data Release Frequency: Quarterly

### Underground Storage Tank Information

Underground storage tank sites located in San Francisco county.

Date of Government Version: 11/02/2017  
Date Data Arrived at EDR: 11/07/2017  
Date Made Active in Reports: 12/19/2017  
Number of Days to Update: 42

Source: Department of Public Health  
Telephone: 415-252-3920  
Last EDR Contact: 05/02/2018  
Next Scheduled EDR Contact: 08/20/2018  
Data Release Frequency: Quarterly

## SAN JOAQUIN COUNTY:

### San Joaquin Co. UST

A listing of underground storage tank locations in San Joaquin county.

Date of Government Version: 12/20/2017  
Date Data Arrived at EDR: 12/21/2017  
Date Made Active in Reports: 02/01/2018  
Number of Days to Update: 42

Source: Environmental Health Department  
Telephone: N/A  
Last EDR Contact: 03/14/2018  
Next Scheduled EDR Contact: 07/02/2018  
Data Release Frequency: Semi-Annually

## SAN LUIS OBISPO COUNTY:

### CUPA Facility List

Cupa Facility List.

Date of Government Version: 11/16/2017  
Date Data Arrived at EDR: 11/17/2017  
Date Made Active in Reports: 12/18/2017  
Number of Days to Update: 31

Source: San Luis Obispo County Public Health Department  
Telephone: 805-781-5596  
Last EDR Contact: 02/15/2018  
Next Scheduled EDR Contact: 06/04/2018  
Data Release Frequency: Varies

## SAN MATEO COUNTY:

# GOVERNMENT RECORDS SEARCHED / DATA CURRENCY TRACKING

## Business Inventory

List includes Hazardous Materials Business Plan, hazardous waste generators, and underground storage tanks.

Date of Government Version: 12/12/2017  
Date Data Arrived at EDR: 12/14/2017  
Date Made Active in Reports: 01/11/2018  
Number of Days to Update: 28

Source: San Mateo County Environmental Health Services Division  
Telephone: 650-363-1921  
Last EDR Contact: 03/07/2018  
Next Scheduled EDR Contact: 06/25/2018  
Data Release Frequency: Annually

## Fuel Leak List

A listing of leaking underground storage tank sites located in San Mateo county.

Date of Government Version: 01/22/2018  
Date Data Arrived at EDR: 01/23/2018  
Date Made Active in Reports: 04/11/2018  
Number of Days to Update: 78

Source: San Mateo County Environmental Health Services Division  
Telephone: 650-363-1921  
Last EDR Contact: 03/07/2018  
Next Scheduled EDR Contact: 06/25/2018  
Data Release Frequency: Semi-Annually

## SANTA BARBARA COUNTY:

### CUPA Facility Listing

CUPA Program Listing from the Environmental Health Services division.

Date of Government Version: 09/08/2011  
Date Data Arrived at EDR: 09/09/2011  
Date Made Active in Reports: 10/07/2011  
Number of Days to Update: 28

Source: Santa Barbara County Public Health Department  
Telephone: 805-686-8167  
Last EDR Contact: 02/15/2018  
Next Scheduled EDR Contact: 06/04/2018  
Data Release Frequency: Varies

## SANTA CLARA COUNTY:

### Cupa Facility List

Cupa facility list

Date of Government Version: 02/20/2018  
Date Data Arrived at EDR: 02/20/2018  
Date Made Active in Reports: 03/19/2018  
Number of Days to Update: 27

Source: Department of Environmental Health  
Telephone: 408-918-1973  
Last EDR Contact: 02/15/2018  
Next Scheduled EDR Contact: 06/04/2018  
Data Release Frequency: Varies

### HIST LUST - Fuel Leak Site Activity Report

A listing of open and closed leaking underground storage tanks. This listing is no longer updated by the county. Leaking underground storage tanks are now handled by the Department of Environmental Health.

Date of Government Version: 03/29/2005  
Date Data Arrived at EDR: 03/30/2005  
Date Made Active in Reports: 04/21/2005  
Number of Days to Update: 22

Source: Santa Clara Valley Water District  
Telephone: 408-265-2600  
Last EDR Contact: 03/23/2009  
Next Scheduled EDR Contact: 06/22/2009  
Data Release Frequency: No Update Planned

### LOP Listing

A listing of leaking underground storage tanks located in Santa Clara county.

Date of Government Version: 03/03/2014  
Date Data Arrived at EDR: 03/05/2014  
Date Made Active in Reports: 03/18/2014  
Number of Days to Update: 13

Source: Department of Environmental Health  
Telephone: 408-918-3417  
Last EDR Contact: 02/22/2018  
Next Scheduled EDR Contact: 06/11/2018  
Data Release Frequency: Annually

# GOVERNMENT RECORDS SEARCHED / DATA CURRENCY TRACKING

## Hazardous Material Facilities

Hazardous material facilities, including underground storage tank sites.

Date of Government Version: 02/04/2018  
Date Data Arrived at EDR: 02/06/2018  
Date Made Active in Reports: 03/20/2018  
Number of Days to Update: 42

Source: City of San Jose Fire Department  
Telephone: 408-535-7694  
Last EDR Contact: 02/01/2018  
Next Scheduled EDR Contact: 05/21/2018  
Data Release Frequency: Annually

## SANTA CRUZ COUNTY:

### CUPA Facility List

CUPA facility listing.

Date of Government Version: 01/21/2017  
Date Data Arrived at EDR: 02/22/2017  
Date Made Active in Reports: 05/23/2017  
Number of Days to Update: 90

Source: Santa Cruz County Environmental Health  
Telephone: 831-464-2761  
Last EDR Contact: 02/15/2018  
Next Scheduled EDR Contact: 06/04/2018  
Data Release Frequency: Varies

## SHASTA COUNTY:

### CUPA Facility List

Cupa Facility List.

Date of Government Version: 06/15/2017  
Date Data Arrived at EDR: 06/19/2017  
Date Made Active in Reports: 08/09/2017  
Number of Days to Update: 51

Source: Shasta County Department of Resource Management  
Telephone: 530-225-5789  
Last EDR Contact: 02/15/2018  
Next Scheduled EDR Contact: 06/04/2018  
Data Release Frequency: Varies

## SOLANO COUNTY:

### Leaking Underground Storage Tanks

A listing of leaking underground storage tank sites located in Solano county.

Date of Government Version: 12/14/2017  
Date Data Arrived at EDR: 12/15/2017  
Date Made Active in Reports: 01/12/2018  
Number of Days to Update: 28

Source: Solano County Department of Environmental Management  
Telephone: 707-784-6770  
Last EDR Contact: 02/28/2018  
Next Scheduled EDR Contact: 06/18/2018  
Data Release Frequency: Quarterly

### Underground Storage Tanks

Underground storage tank sites located in Solano county.

Date of Government Version: 03/08/2018  
Date Data Arrived at EDR: 03/13/2018  
Date Made Active in Reports: 03/29/2018  
Number of Days to Update: 16

Source: Solano County Department of Environmental Management  
Telephone: 707-784-6770  
Last EDR Contact: 02/28/2018  
Next Scheduled EDR Contact: 06/18/2018  
Data Release Frequency: Quarterly

## SONOMA COUNTY:

### Cupa Facility List

Cupa Facility list

# GOVERNMENT RECORDS SEARCHED / DATA CURRENCY TRACKING

Date of Government Version: 03/01/2018  
Date Data Arrived at EDR: 03/27/2018  
Date Made Active in Reports: 04/16/2018  
Number of Days to Update: 20

Source: County of Sonoma Fire & Emergency Services Department  
Telephone: 707-565-1174  
Last EDR Contact: 03/22/2018  
Next Scheduled EDR Contact: 07/09/2018  
Data Release Frequency: Varies

## Leaking Underground Storage Tank Sites

A listing of leaking underground storage tank sites located in Sonoma county.

Date of Government Version: 01/04/2018  
Date Data Arrived at EDR: 01/09/2018  
Date Made Active in Reports: 02/06/2018  
Number of Days to Update: 28

Source: Department of Health Services  
Telephone: 707-565-6565  
Last EDR Contact: 03/22/2018  
Next Scheduled EDR Contact: 07/09/2018  
Data Release Frequency: Quarterly

## STANISLAUS COUNTY:

### CUPA Facility List

Cupa facility list

Date of Government Version: 02/06/2018  
Date Data Arrived at EDR: 02/07/2018  
Date Made Active in Reports: 03/16/2018  
Number of Days to Update: 37

Source: Stanislaus County Department of Environmental Protection  
Telephone: 209-525-6751  
Last EDR Contact: 04/16/2018  
Next Scheduled EDR Contact: 07/30/2018  
Data Release Frequency: Varies

## SUTTER COUNTY:

### Underground Storage Tanks

Underground storage tank sites located in Sutter county.

Date of Government Version: 01/08/2018  
Date Data Arrived at EDR: 03/01/2018  
Date Made Active in Reports: 03/30/2018  
Number of Days to Update: 29

Source: Sutter County Department of Agriculture  
Telephone: 530-822-7500  
Last EDR Contact: 02/28/2018  
Next Scheduled EDR Contact: 06/18/2018  
Data Release Frequency: Semi-Annually

## TEHAMA COUNTY:

### CUPA Facility List

Cupa facilities

Date of Government Version: 01/26/2018  
Date Data Arrived at EDR: 02/02/2018  
Date Made Active in Reports: 03/21/2018  
Number of Days to Update: 47

Source: Tehama County Department of Environmental Health  
Telephone: 530-527-8020  
Last EDR Contact: 02/01/2018  
Next Scheduled EDR Contact: 05/21/2018  
Data Release Frequency: Varies

## TRINITY COUNTY:

### CUPA Facility List

Cupa facility list

Date of Government Version: 01/22/2018  
Date Data Arrived at EDR: 01/25/2018  
Date Made Active in Reports: 03/19/2018  
Number of Days to Update: 53

Source: Department of Toxic Substances Control  
Telephone: 760-352-0381  
Last EDR Contact: 04/18/2018  
Next Scheduled EDR Contact: 08/06/2018  
Data Release Frequency: Varies

## TULARE COUNTY:

# GOVERNMENT RECORDS SEARCHED / DATA CURRENCY TRACKING

## CUPA Facility List

Cupa program facilities

Date of Government Version: 03/19/2018  
Date Data Arrived at EDR: 03/22/2018  
Date Made Active in Reports: 04/17/2018  
Number of Days to Update: 26

Source: Tulare County Environmental Health Services Division  
Telephone: 559-624-7400  
Last EDR Contact: 03/06/2018  
Next Scheduled EDR Contact: 05/21/2018  
Data Release Frequency: Varies

## TUOLUMNE COUNTY:

### CUPA Facility List

Cupa facility list

Date of Government Version: 01/22/2018  
Date Data Arrived at EDR: 01/25/2018  
Date Made Active in Reports: 03/16/2018  
Number of Days to Update: 50

Source: Divison of Environmental Health  
Telephone: 209-533-5633  
Last EDR Contact: 04/18/2018  
Next Scheduled EDR Contact: 08/06/2018  
Data Release Frequency: Varies

## VENTURA COUNTY:

### Business Plan, Hazardous Waste Producers, and Operating Underground Tanks

The BWT list indicates by site address whether the Environmental Health Division has Business Plan (B), Waste Producer (W), and/or Underground Tank (T) information.

Date of Government Version: 12/26/2017  
Date Data Arrived at EDR: 01/25/2018  
Date Made Active in Reports: 03/14/2018  
Number of Days to Update: 48

Source: Ventura County Environmental Health Division  
Telephone: 805-654-2813  
Last EDR Contact: 04/23/2018  
Next Scheduled EDR Contact: 08/06/2018  
Data Release Frequency: Quarterly

### Inventory of Illegal Abandoned and Inactive Sites

Ventura County Inventory of Closed, Illegal Abandoned, and Inactive Sites.

Date of Government Version: 12/01/2011  
Date Data Arrived at EDR: 12/01/2011  
Date Made Active in Reports: 01/19/2012  
Number of Days to Update: 49

Source: Environmental Health Division  
Telephone: 805-654-2813  
Last EDR Contact: 03/29/2018  
Next Scheduled EDR Contact: 07/16/2018  
Data Release Frequency: Annually

### Listing of Underground Tank Cleanup Sites

Ventura County Underground Storage Tank Cleanup Sites (LUST).

Date of Government Version: 05/29/2008  
Date Data Arrived at EDR: 06/24/2008  
Date Made Active in Reports: 07/31/2008  
Number of Days to Update: 37

Source: Environmental Health Division  
Telephone: 805-654-2813  
Last EDR Contact: 02/08/2018  
Next Scheduled EDR Contact: 05/28/2018  
Data Release Frequency: Quarterly

### Medical Waste Program List

To protect public health and safety and the environment from potential exposure to disease causing agents, the Environmental Health Division Medical Waste Program regulates the generation, handling, storage, treatment and disposal of medical waste throughout the County.

Date of Government Version: 12/26/2017  
Date Data Arrived at EDR: 01/25/2018  
Date Made Active in Reports: 03/20/2018  
Number of Days to Update: 54

Source: Ventura County Resource Management Agency  
Telephone: 805-654-2813  
Last EDR Contact: 04/23/2018  
Next Scheduled EDR Contact: 08/06/2018  
Data Release Frequency: Quarterly

# GOVERNMENT RECORDS SEARCHED / DATA CURRENCY TRACKING

## Underground Tank Closed Sites List

Ventura County Operating Underground Storage Tank Sites (UST)/Underground Tank Closed Sites List.

Date of Government Version: 02/28/2018	Source: Environmental Health Division
Date Data Arrived at EDR: 03/14/2018	Telephone: 805-654-2813
Date Made Active in Reports: 03/30/2018	Last EDR Contact: 03/14/2018
Number of Days to Update: 16	Next Scheduled EDR Contact: 06/25/2018
	Data Release Frequency: Quarterly

## YOLO COUNTY:

### Underground Storage Tank Comprehensive Facility Report

Underground storage tank sites located in Yolo county.

Date of Government Version: 01/02/2018	Source: Yolo County Department of Health
Date Data Arrived at EDR: 01/09/2018	Telephone: 530-666-8646
Date Made Active in Reports: 01/19/2018	Last EDR Contact: 03/29/2018
Number of Days to Update: 10	Next Scheduled EDR Contact: 07/16/2018
	Data Release Frequency: Annually

## YUBA COUNTY:

### CUPA Facility List

CUPA facility listing for Yuba County.

Date of Government Version: 02/01/2018	Source: Yuba County Environmental Health Department
Date Data Arrived at EDR: 02/02/2018	Telephone: 530-749-7523
Date Made Active in Reports: 03/21/2018	Last EDR Contact: 04/25/2018
Number of Days to Update: 47	Next Scheduled EDR Contact: 08/13/2018
	Data Release Frequency: Varies

## OTHER DATABASE(S)

Depending on the geographic area covered by this report, the data provided in these specialty databases may or may not be complete. For example, the existence of wetlands information data in a specific report does not mean that all wetlands in the area covered by the report are included. Moreover, the absence of any reported wetlands information does not necessarily mean that wetlands do not exist in the area covered by the report.

### CT MANIFEST: Hazardous Waste Manifest Data

Facility and manifest data. Manifest is a document that lists and tracks hazardous waste from the generator through transporters to a tsd facility.

Date of Government Version: 01/03/2018	Source: Department of Energy & Environmental Protection
Date Data Arrived at EDR: 02/14/2018	Telephone: 860-424-3375
Date Made Active in Reports: 03/22/2018	Last EDR Contact: 02/14/2018
Number of Days to Update: 36	Next Scheduled EDR Contact: 05/28/2018
	Data Release Frequency: No Update Planned

### NJ MANIFEST: Manifest Information

Hazardous waste manifest information.

Date of Government Version: 12/31/2016	Source: Department of Environmental Protection
Date Data Arrived at EDR: 04/11/2017	Telephone: N/A
Date Made Active in Reports: 07/27/2017	Last EDR Contact: 04/23/2018
Number of Days to Update: 107	Next Scheduled EDR Contact: 07/23/2018
	Data Release Frequency: Annually



# GOVERNMENT RECORDS SEARCHED / DATA CURRENCY TRACKING

## NY MANIFEST: Facility and Manifest Data

Manifest is a document that lists and tracks hazardous waste from the generator through transporters to a TSD facility.

Date of Government Version: 12/31/2017  
Date Data Arrived at EDR: 01/31/2018  
Date Made Active in Reports: 03/09/2018  
Number of Days to Update: 37

Source: Department of Environmental Conservation  
Telephone: 518-402-8651  
Last EDR Contact: 01/31/2018  
Next Scheduled EDR Contact: 05/14/2018  
Data Release Frequency: Quarterly

## PA MANIFEST: Manifest Information

Hazardous waste manifest information.

Date of Government Version: 12/31/2016  
Date Data Arrived at EDR: 07/25/2017  
Date Made Active in Reports: 09/25/2017  
Number of Days to Update: 62

Source: Department of Environmental Protection  
Telephone: 717-783-8990  
Last EDR Contact: 04/12/2018  
Next Scheduled EDR Contact: 07/30/2018  
Data Release Frequency: Annually

## RI MANIFEST: Manifest information

Hazardous waste manifest information

Date of Government Version: 12/31/2017  
Date Data Arrived at EDR: 02/23/2018  
Date Made Active in Reports: 04/09/2018  
Number of Days to Update: 45

Source: Department of Environmental Management  
Telephone: 401-222-2797  
Last EDR Contact: 02/21/2018  
Next Scheduled EDR Contact: 06/04/2018  
Data Release Frequency: Annually

## WI MANIFEST: Manifest Information

Hazardous waste manifest information.

Date of Government Version: 12/31/2016  
Date Data Arrived at EDR: 04/13/2017  
Date Made Active in Reports: 07/14/2017  
Number of Days to Update: 92

Source: Department of Natural Resources  
Telephone: N/A  
Last EDR Contact: 03/08/2018  
Next Scheduled EDR Contact: 06/25/2018  
Data Release Frequency: Annually

## Oil/Gas Pipelines

Source: PennWell Corporation

Petroleum Bundle (Crude Oil, Refined Products, Petrochemicals, Gas Liquids (LPG/NGL), and Specialty Gases (Miscellaneous)) N = Natural Gas Bundle (Natural Gas, Gas Liquids (LPG/NGL), and Specialty Gases (Miscellaneous)). This map includes information copyrighted by PennWell Corporation. This information is provided on a best effort basis and PennWell Corporation does not guarantee its accuracy nor warrant its fitness for any particular purpose. Such information has been reprinted with the permission of PennWell.

## Electric Power Transmission Line Data

Source: PennWell Corporation

This map includes information copyrighted by PennWell Corporation. This information is provided on a best effort basis and PennWell Corporation does not guarantee its accuracy nor warrant its fitness for any particular purpose. Such information has been reprinted with the permission of PennWell.

**Sensitive Receptors:** There are individuals deemed sensitive receptors due to their fragile immune systems and special sensitivity to environmental discharges. These sensitive receptors typically include the elderly, the sick, and children. While the location of all sensitive receptors cannot be determined, EDR indicates those buildings and facilities - schools, daycares, hospitals, medical centers, and nursing homes - where individuals who are sensitive receptors are likely to be located.

## AHA Hospitals:

Source: American Hospital Association, Inc.  
Telephone: 312-280-5991

The database includes a listing of hospitals based on the American Hospital Association's annual survey of hospitals.

## Medical Centers: Provider of Services Listing

Source: Centers for Medicare & Medicaid Services  
Telephone: 410-786-3000

A listing of hospitals with Medicare provider number, produced by Centers of Medicare & Medicaid Services, a federal agency within the U.S. Department of Health and Human Services.

# GOVERNMENT RECORDS SEARCHED / DATA CURRENCY TRACKING

## Nursing Homes

Source: National Institutes of Health

Telephone: 301-594-6248

Information on Medicare and Medicaid certified nursing homes in the United States.

## Public Schools

Source: National Center for Education Statistics

Telephone: 202-502-7300

The National Center for Education Statistics' primary database on elementary and secondary public education in the United States. It is a comprehensive, annual, national statistical database of all public elementary and secondary schools and school districts, which contains data that are comparable across all states.

## Private Schools

Source: National Center for Education Statistics

Telephone: 202-502-7300

The National Center for Education Statistics' primary database on private school locations in the United States.

## Daycare Centers: Licensed Facilities

Source: Department of Social Services

Telephone: 916-657-4041

**Flood Zone Data:** This data was obtained from the Federal Emergency Management Agency (FEMA). It depicts 100-year and 500-year flood zones as defined by FEMA. It includes the National Flood Hazard Layer (NFHL) which incorporates Flood Insurance Rate Map (FIRM) data and Q3 data from FEMA in areas not covered by NFHL.

Source: FEMA

Telephone: 877-336-2627

Date of Government Version: 2003, 2015

**NWI:** National Wetlands Inventory. This data, available in select counties across the country, was obtained by EDR in 2002, 2005 and 2010 from the U.S. Fish and Wildlife Service.

## State Wetlands Data: Wetland Inventory

Source: Department of Fish & Game

Telephone: 916-445-0411

## Current USGS 7.5 Minute Topographic Map

Source: U.S. Geological Survey

## **STREET AND ADDRESS INFORMATION**

© 2015 TomTom North America, Inc. All rights reserved. This material is proprietary and the subject of copyright protection and other intellectual property rights owned by or licensed to Tele Atlas North America, Inc. The use of this material is subject to the terms of a license agreement. You will be held liable for any unauthorized copying or disclosure of this material.

## GEOCHECK<sup>®</sup> - PHYSICAL SETTING SOURCE ADDENDUM

### TARGET PROPERTY ADDRESS

EASTSIDE SCHOOL  
4341 VICTORIA AVE  
RIVERSIDE, CA 92507

### TARGET PROPERTY COORDINATES

Latitude (North):	33.97177 - 33° 58' 18.37"
Longitude (West):	117.36733 - 117° 22' 2.39"
Universal Tranverse Mercator:	Zone 11
UTM X (Meters):	466065.8
UTM Y (Meters):	3758892.2
Elevation:	892 ft. above sea level

### USGS TOPOGRAPHIC MAP

Target Property Map:	5641312 RIVERSIDE EAST, CA
Version Date:	2012
Southwest Map:	5641332 RIVERSIDE WEST, CA
Version Date:	2012

EDR's GeoCheck Physical Setting Source Addendum is provided to assist the environmental professional in forming an opinion about the impact of potential contaminant migration.

Assessment of the impact of contaminant migration generally has two principal investigative components:

1. Groundwater flow direction, and
2. Groundwater flow velocity.

Groundwater flow direction may be impacted by surface topography, hydrology, hydrogeology, characteristics of the soil, and nearby wells. Groundwater flow velocity is generally impacted by the nature of the geologic strata.

# GEOCHECK® - PHYSICAL SETTING SOURCE SUMMARY

## GROUNDWATER FLOW DIRECTION INFORMATION

Groundwater flow direction for a particular site is best determined by a qualified environmental professional using site-specific well data. If such data is not reasonably ascertainable, it may be necessary to rely on other sources of information, such as surface topographic information, hydrologic information, hydrogeologic data collected on nearby properties, and regional groundwater flow information (from deep aquifers).

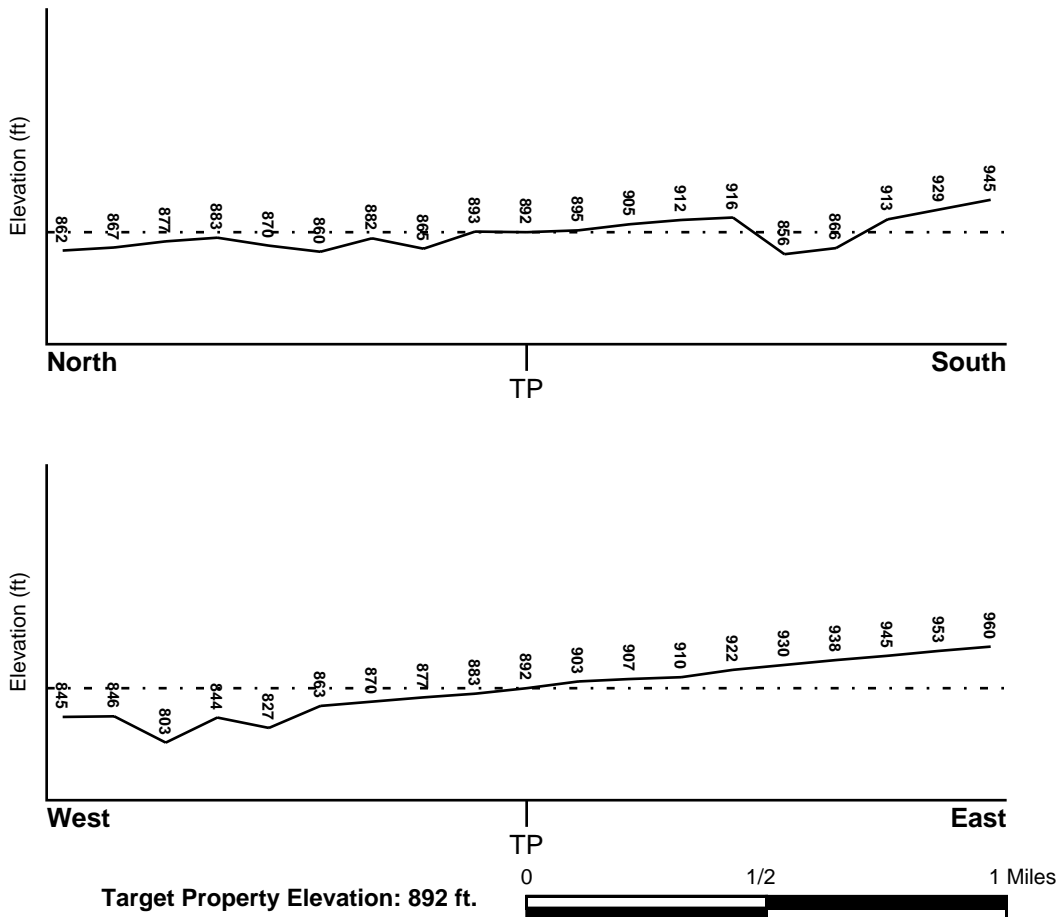
## TOPOGRAPHIC INFORMATION

Surface topography may be indicative of the direction of surficial groundwater flow. This information can be used to assist the environmental professional in forming an opinion about the impact of nearby contaminated properties or, should contamination exist on the target property, what downgradient sites might be impacted.

## TARGET PROPERTY TOPOGRAPHY

General Topographic Gradient: General NW

## SURROUNDING TOPOGRAPHY: ELEVATION PROFILES



Source: Topography has been determined from the USGS 7.5' Digital Elevation Model and should be evaluated on a relative (not an absolute) basis. Relative elevation information between sites of close proximity should be field verified.

# GEOCHECK® - PHYSICAL SETTING SOURCE SUMMARY

## HYDROLOGIC INFORMATION

Surface water can act as a hydrologic barrier to groundwater flow. Such hydrologic information can be used to assist the environmental professional in forming an opinion about the impact of nearby contaminated properties or, should contamination exist on the target property, what downgradient sites might be impacted.

Refer to the Physical Setting Source Map following this summary for hydrologic information (major waterways and bodies of water).

## FEMA FLOOD ZONE

<u>Flood Plain Panel at Target Property</u>	<u>FEMA Source Type</u>
06065C0726G	FEMA FIRM Flood data
<u>Additional Panels in search area:</u>	<u>FEMA Source Type</u>
06065C0710G	FEMA FIRM Flood data
06065C0728G	FEMA FIRM Flood data

## NATIONAL WETLAND INVENTORY

<u>NWI Quad at Target Property</u>	<u>NWI Electronic Data Coverage</u>
NOT AVAILABLE	YES - refer to the Overview Map and Detail Map

## HYDROGEOLOGIC INFORMATION

Hydrogeologic information obtained by installation of wells on a specific site can often be an indicator of groundwater flow direction in the immediate area. Such hydrogeologic information can be used to assist the environmental professional in forming an opinion about the impact of nearby contaminated properties or, should contamination exist on the target property, what downgradient sites might be impacted.

### **Site-Specific Hydrogeological Data\*:**

Search Radius:	1.25 miles
Status:	Not found

## AQUIFLOW®

Search Radius: 1.000 Mile.

EDR has developed the AQUIFLOW Information System to provide data on the general direction of groundwater flow at specific points. EDR has reviewed reports submitted by environmental professionals to regulatory authorities at select sites and has extracted the date of the report, groundwater flow direction as determined hydrogeologically, and the depth to water table.

<u>MAP ID</u>	<u>LOCATION FROM TP</u>	<u>GENERAL DIRECTION GROUNDWATER FLOW</u>
1	0 - 1/8 Mile SE	Not Reported
B6	1/4 - 1/2 Mile WNW	Not Reported
B7	1/4 - 1/2 Mile WNW	Not Reported
8	1/4 - 1/2 Mile NE	W
C9	1/4 - 1/2 Mile NE	NW
C10	1/4 - 1/2 Mile NE	NW
17	1/2 - 1 Mile North	WSW

\* ©1996 Site-specific hydrogeological data gathered by CERCLIS Alerts, Inc., Bainbridge Island, WA. All rights reserved. All of the information and opinions presented are those of the cited EPA report(s), which were completed under a Comprehensive Environmental Response Compensation and Liability Information System (CERCLIS) investigation.

## GEOCHECK® - PHYSICAL SETTING SOURCE SUMMARY

<u>MAP ID</u>	<u>LOCATION FROM TP</u>	<u>GENERAL DIRECTION GROUNDWATER FLOW</u>
18	1/2 - 1 Mile WNW	W
25	1/2 - 1 Mile WNW	SW
I27	1/2 - 1 Mile NW	Not Reported
I28	1/2 - 1 Mile NW	Not Reported
1G	1/2 - 1 Mile North	WSW
2G	1/2 - 1 Mile NW	Not Reported
3G	1/2 - 1 Mile NW	Not Reported
4G	1/2 - 1 Mile WNW	SW
5G	1/2 - 1 Mile WNW	W
6G	1/4 - 1/2 Mile NE	W
7G	1/4 - 1/2 Mile NE	NW
8G	1/4 - 1/2 Mile NE	NW
9G	1/4 - 1/2 Mile WNW	Not Reported
10G	1/4 - 1/2 Mile WNW	Not Reported
11G	0 - 1/8 Mile SE	Not Reported

For additional site information, refer to Physical Setting Source Map Findings.

## GEOCHECK® - PHYSICAL SETTING SOURCE SUMMARY

### GROUNDWATER FLOW VELOCITY INFORMATION

Groundwater flow velocity information for a particular site is best determined by a qualified environmental professional using site specific geologic and soil strata data. If such data are not reasonably ascertainable, it may be necessary to rely on other sources of information, including geologic age identification, rock stratigraphic unit and soil characteristics data collected on nearby properties and regional soil information. In general, contaminant plumes move more quickly through sandy-gravelly types of soils than silty-clayey types of soils.

### GEOLOGIC INFORMATION IN GENERAL AREA OF TARGET PROPERTY

Geologic information can be used by the environmental professional in forming an opinion about the relative speed at which contaminant migration may be occurring.

#### **ROCK STRATIGRAPHIC UNIT**

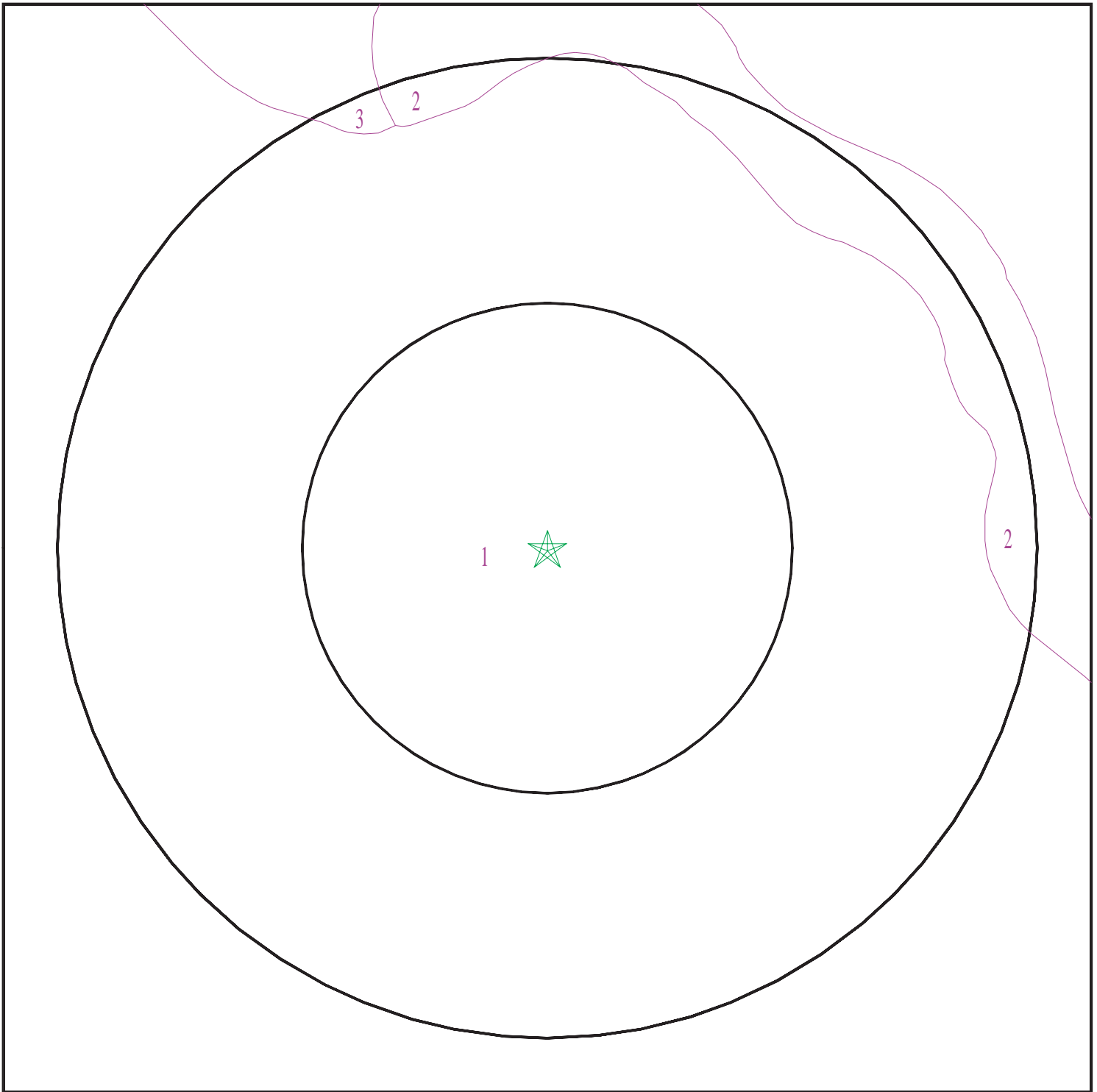
Era: Mesozoic  
System: Cretaceous  
Series: Cretaceous granitic rocks  
Code: Kg (*decoded above as Era, System & Series*)

#### **GEOLOGIC AGE IDENTIFICATION**

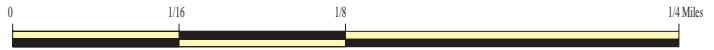
Category: Plutonic and Intrusive Rocks

Geologic Age and Rock Stratigraphic Unit Source: P.G. Schruben, R.E. Arndt and W.J. Bawiec, Geology of the Conterminous U.S. at 1:2,500,000 Scale - a digital representation of the 1974 P.B. King and H.M. Beikman Map, USGS Digital Data Series DDS - 11 (1994).

# SSURGO SOIL MAP - 5281488.2s



- ★ Target Property
- SSURGO Soil
- Water



SITE NAME: Eastside School  
ADDRESS: 4341 Victoria Ave  
Riverside CA 92507  
LAT/LONG: 33.97177 / 117.36733

CLIENT: PlaceWorks  
CONTACT: Denise Clendening  
INQUIRY #: 5281488.2s  
DATE: May 03, 2018 7:00 pm



# GEOCHECK® - PHYSICAL SETTING SOURCE SUMMARY

## DOMINANT SOIL COMPOSITION IN GENERAL AREA OF TARGET PROPERTY

The U.S. Department of Agriculture's (USDA) Soil Conservation Service (SCS) leads the National Cooperative Soil Survey (NCSS) and is responsible for collecting, storing, maintaining and distributing soil survey information for privately owned lands in the United States. A soil map in a soil survey is a representation of soil patterns in a landscape. The following information is based on Soil Conservation Service SSURGO data.

### Soil Map ID: 1

Soil Component Name: BUREN

Soil Surface Texture: fine sandy loam

Hydrologic Group: Class C - Slow infiltration rates. Soils with layers impeding downward movement of water, or soils with moderately fine or fine textures.

Soil Drainage Class: Moderately well drained

Hydric Status: Not hydric

Corrosion Potential - Uncoated Steel: Low

Depth to Bedrock Min: > 0 inches

Depth to Watertable Min: > 0 inches

Soil Layer Information							
Layer	Boundary		Soil Texture Class	Classification		Saturated hydraulic conductivity micro m/sec	Soil Reaction (pH)
	Upper	Lower		AASHTO Group	Unified Soil		
1	0 inches	11 inches	fine sandy loam	Silt-Clay Materials (more than 35 pct. passing No. 200), Silty Soils.	COARSE-GRAINED SOILS, Sands, Sands with fines, Silty Sand.	Max: 42 Min: 14	Max: 8.4 Min: 6.1
2	11 inches	27 inches	loam	Silt-Clay Materials (more than 35 pct. passing No. 200), Clayey Soils.	FINE-GRAINED SOILS, Silts and Clays (liquid limit less than 50%), Lean Clay	Max: 4 Min: 1.4	Max: 8.4 Min: 6.6
3	27 inches	37 inches	loam	Silt-Clay Materials (more than 35 pct. passing No. 200), Silty Soils.	FINE-GRAINED SOILS, Silts and Clays (liquid limit less than 50%), Lean Clay. FINE-GRAINED SOILS, Silts and Clays (liquid limit less than 50%), silt.	Max: 14 Min: 4	Max: 8.4 Min: 7.4

## GEOCHECK® - PHYSICAL SETTING SOURCE SUMMARY

Soil Layer Information							
Layer	Boundary		Soil Texture Class	Classification		Saturated hydraulic conductivity micro m/sec	Soil Reaction (pH)
	Upper	Lower		AASHTO Group	Unified Soil		
4	37 inches	57 inches	cemented	Not reported	Not reported	Max: 0.01 Min: 0	Max: Min:

### Soil Map ID: 2

Soil Component Name: HANFORD

Soil Surface Texture: coarse sandy loam

Hydrologic Group: Class B - Moderate infiltration rates. Deep and moderately deep, moderately well and well drained soils with moderately coarse textures.

Soil Drainage Class: Well drained

Hydric Status: Not hydric

Corrosion Potential - Uncoated Steel: Low

Depth to Bedrock Min: > 0 inches

Depth to Watertable Min: > 0 inches

Soil Layer Information							
Layer	Boundary		Soil Texture Class	Classification		Saturated hydraulic conductivity micro m/sec	Soil Reaction (pH)
	Upper	Lower		AASHTO Group	Unified Soil		
1	0 inches	7 inches	coarse sandy loam	Silt-Clay Materials (more than 35 pct. passing No. 200), Silty Soils.	COARSE-GRAINED SOILS, Sands, Sands with fines, Silty Sand.	Max: 42 Min: 14	Max: 7.8 Min: 5.6
2	7 inches	40 inches	fine sandy loam	Silt-Clay Materials (more than 35 pct. passing No. 200), Silty Soils.	COARSE-GRAINED SOILS, Sands, Sands with fines, Silty Sand.	Max: 42 Min: 14	Max: 7.8 Min: 5.6
3	40 inches	59 inches	stratified loamy sand to coarse sandy loam	Granular materials (35 pct. or less passing No. 200), Stone Fragments, Gravel and Sand.	COARSE-GRAINED SOILS, Sands, Sands with fines, Silty Sand.	Max: 141 Min: 42	Max: 7.8 Min: 5.6

## GEOCHECK® - PHYSICAL SETTING SOURCE SUMMARY

**Soil Map ID: 3**

Soil Component Name: ARLINGTON

Soil Surface Texture: fine sandy loam

Hydrologic Group: Class B - Moderate infiltration rates. Deep and moderately deep, moderately well and well drained soils with moderately coarse textures.

Soil Drainage Class: Well drained

Hydric Status: Not hydric

Corrosion Potential - Uncoated Steel: Low

Depth to Bedrock Min: > 0 inches

Depth to Watertable Min: > 0 inches

Soil Layer Information							
Layer	Boundary		Soil Texture Class	Classification		Saturated hydraulic conductivity micro m/sec	Soil Reaction (pH)
	Upper	Lower		AASHTO Group	Unified Soil		
1	0 inches	11 inches	fine sandy loam	Silt-Clay Materials (more than 35 pct. passing No. 200), Silty Soils.	COARSE-GRAINED SOILS, Sands, Sands with fines, Silty Sand.	Max: 42 Min: 14	Max: 7.8 Min: 6.1
2	11 inches	50 inches	sandy loam	Silt-Clay Materials (more than 35 pct. passing No. 200), Silty Soils.	FINE-GRAINED SOILS, Silts and Clays (liquid limit less than 50%), Lean Clay. FINE-GRAINED SOILS, Silts and Clays (liquid limit less than 50%), silt.	Max: 14 Min: 4	Max: 7.8 Min: 6.1
3	50 inches	59 inches	cemented	Not reported	Not reported	Max: 1.4 Min: 0.42	Max: Min:
4	59 inches	70 inches	coarse sandy loam	Granular materials (35 pct. or less passing No. 200), Stone Fragments, Gravel and Sand.	COARSE-GRAINED SOILS, Sands, Sands with fines, Silty Sand.	Max: 141 Min: 42	Max: 7.3 Min: 6.6

# GEOCHECK® - PHYSICAL SETTING SOURCE SUMMARY

## LOCAL / REGIONAL WATER AGENCY RECORDS

EDR Local/Regional Water Agency records provide water well information to assist the environmental professional in assessing sources that may impact ground water flow direction, and in forming an opinion about the impact of contaminant migration on nearby drinking water wells.

## WELL SEARCH DISTANCE INFORMATION

<u>DATABASE</u>	<u>SEARCH DISTANCE (miles)</u>
Federal USGS	1.000
Federal FRDS PWS	Nearest PWS within 0.001 miles
State Database	1.000

## FEDERAL USGS WELL INFORMATION

<u>MAP ID</u>	<u>WELL ID</u>	<u>LOCATION FROM TP</u>
2	USGS40000139438	1/4 - 1/2 Mile NNW
A4	USGS40000139443	1/4 - 1/2 Mile NW
A5	USGS40000139444	1/4 - 1/2 Mile NW
D13	USGS40000139501	1/2 - 1 Mile NNW
F20	USGS40000139370	1/2 - 1 Mile WSW
H23	USGS40000139358	1/2 - 1 Mile WSW
G24	USGS40000139374	1/2 - 1 Mile West
32	USGS40000139557	1/2 - 1 Mile NNE

## FEDERAL FRDS PUBLIC WATER SUPPLY SYSTEM INFORMATION

<u>MAP ID</u>	<u>WELL ID</u>	<u>LOCATION FROM TP</u>
No PWS System Found		

Note: PWS System location is not always the same as well location.

## STATE DATABASE WELL INFORMATION

<u>MAP ID</u>	<u>WELL ID</u>	<u>LOCATION FROM TP</u>
3	2530	1/4 - 1/2 Mile NW
D11	2529	1/2 - 1 Mile North
12	CADW60000003296	1/2 - 1 Mile ESE
E14	3541	1/2 - 1 Mile WSW
E15	3542	1/2 - 1 Mile WSW
E16	3543	1/2 - 1 Mile WSW
F19	2537	1/2 - 1 Mile WSW
G21	2534	1/2 - 1 Mile WSW
H22	2536	1/2 - 1 Mile WSW
26	3077	1/2 - 1 Mile South
29	2532	1/2 - 1 Mile North
30	2531	1/2 - 1 Mile NNW
31	CADW60000015110	1/2 - 1 Mile NNW

# GEOCHECK® - PHYSICAL SETTING SOURCE SUMMARY

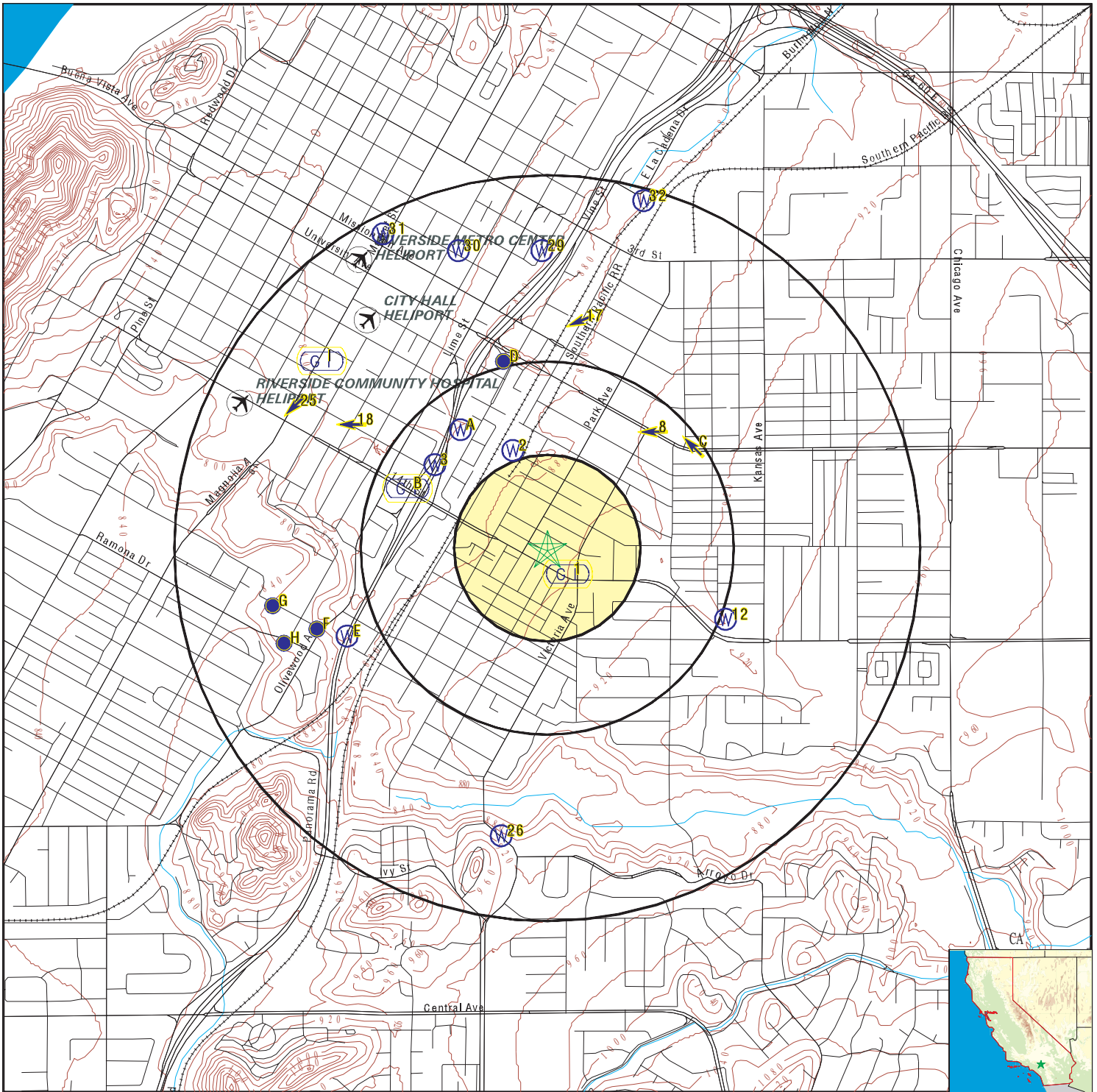
## STATE DATABASE WELL INFORMATION

MAP ID

WELL ID

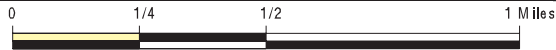
LOCATION  
FROM TP

# PHYSICAL SETTING SOURCE MAP - 5281488.2s



- County Boundary
- Major Roads
- Contour Lines
- Earthquake Fault Lines
- Airports
- Earthquake epicenter, Richter 5 or greater
- Water Wells
- Public Water Supply Wells
- Cluster of Multiple Icons

- Groundwater Flow Direction
- Indeterminate Groundwater Flow at Location
- Groundwater Flow Varies at Location
- Closest Hydrogeological Data
- Oil, gas or related wells



SITE NAME: Eastside School  
 ADDRESS: 4341 Victoria Ave  
 Riverside CA 92507  
 LAT/LONG: 33.97177 / 117.36733

CLIENT: PlaceWorks  
 CONTACT: Denise Clendening  
 F.1-28 INQUIRY #: 5281488.2s  
 DATE: May 03, 2018 7:00 pm

# GEOCHECK® - PHYSICAL SETTING SOURCE MAP FINDINGS

Map ID  
 Direction  
 Distance  
 Elevation

Database      EDR ID Number

**1**  
**SE**  
**0 - 1/8 Mile**  
**Higher**

Site ID:                    083302092T  
 Groundwater Flow:      Not Reported  
 Shallow Water Depth:    Not Reported  
 Deep Water Depth:       Not Reported  
 Average Water Depth:    95'  
 Date:                        12/07/1992

**AQUIFLOW      66425**

**2**  
**NNW**  
**1/4 - 1/2 Mile**  
**Lower**

Org. Identifier:            USGS-CA  
 Formal name:              USGS California Water Science Center  
 Monloc Identifier:        USGS-335832117220501  
 Monloc name:              002S005W23R001S  
 Monloc type:              Well  
 Monloc desc:              Not Reported  
 Huc code:                  18070203                    Drainagearea value:      Not Reported  
 Drainagearea Units:      Not Reported                Contrib drainagearea:    Not Reported  
 Contrib drainagearea units: Not Reported                Latitude:                    33.9755708  
 Longitude:                -117.3689335                Sourcemap scale:        24000  
 Horiz Acc measure:       1                                Horiz Acc measure units: seconds  
 Horiz Collection method: Interpolated from map  
 Horiz coord refsys:      NAD83                        Vert measure val:        Not Reported  
 Vert measure units:      Not Reported                Vertacc measure val:     Not Reported  
 Vert accmeasure units:   Not Reported  
 Vertcollection method:   Not Reported  
 Vert coord refsys:       Not Reported                Countrycode:              US  
 Aquifername:              California Coastal Basin aquifers  
 Formation type:           Not Reported  
 Aquifer type:              Not Reported  
 Construction date:       Not Reported                Welldepth:                358  
 Welldepth units:          ft                                Wellholedepth:            Not Reported  
 Wellholedepth units:     Not Reported

**FED USGS      USGS40000139438**

Ground-water levels, Number of Measurements: 0

**3**  
**NW**  
**1/4 - 1/2 Mile**  
**Lower**

**Water System Information:**

Prime Station Code:    02S/05W-23Q01 S	User ID:                  WAT
FRDS Number:          3310031016	County:                  Riverside
District Number:       14	Station Type:           WELL/AMBNT/MUN/INTAKE/SUPPLY
Water Type:              Well/Groundwater	Well Status:             Inactive Raw
Source Lat/Long:       335830.5 1172218.8	Precision:               10 Feet (1/10 Second)
Source Name:            ELEVENTH ST. WELL - INACTIVE	

**CA WELLS      2530**

# GEOCHECK® - PHYSICAL SETTING SOURCE MAP FINDINGS

System Number: 3310031  
 System Name: Riverside, City of  
 Organization That Operates System:  
 3900 MAIN STREET  
 RIVERSIDE, CA 92522

Pop Served: 245000                      Connections: 58586  
 Area Served: RIVERSIDE

**A4  
 NW  
 1/4 - 1/2 Mile  
 Lower**

**FED USGS      USGS40000139443**

Org. Identifier: USGS-CA  
 Formal name: USGS California Water Science Center  
 Monloc Identifier: USGS-335835117221501  
 Monloc name: 002S005W23Q001S  
 Monloc type: Well  
 Monloc desc: NAWQA DATA ENTRY COM + VER 06/19/2000 SNHAMLIN  
 Huc code: 18070203                      Drainagearea value: Not Reported  
 Drainagearea Units: Not Reported                      Contrib drainagearea: Not Reported  
 Contrib drainagearea units: Not Reported                      Latitude: 33.9763556  
 Longitude: -117.3710444                      Sourcemap scale: 24000  
 Horiz Acc measure: .5                      Horiz Acc measure units: seconds  
 Horiz Collection method: Global positioning system (GPS), uncorrected  
 Horiz coord refsys: NAD83                      Vert measure val: 860  
 Vert measure units: feet                      Vertacc measure val: 10  
 Vert accmeasure units: feet  
 Vertcollection method: Interpolated from topographic map  
 Vert coord refsys: NGVD29                      Countrycode: US  
 Aquifername: California Coastal Basin aquifers  
 Formation type: Cenozoic Erathem  
 Aquifer type: Unconfined single aquifer  
 Construction date: Not Reported                      Welldepth: 440  
 Welldepth units: ft                      Wellholedepth: Not Reported  
 Wellholedepth units: Not Reported

Ground-water levels, Number of Measurements: 2

Date	Feet below Surface	Feet to Sealevel	Date	Feet below Surface	Feet to Sealevel
2004-06-04	85.1		2000-03-29	80	

**A5  
 NW  
 1/4 - 1/2 Mile  
 Lower**

**FED USGS      USGS40000139444**

Org. Identifier: USGS-CA  
 Formal name: USGS California Water Science Center  
 Monloc Identifier: USGS-335835117221502  
 Monloc name: 002S005W23Q003S  
 Monloc type: Well  
 Monloc desc: Not Reported  
 Huc code: 18070203                      Drainagearea value: Not Reported  
 Drainagearea Units: Not Reported                      Contrib drainagearea: Not Reported  
 Contrib drainagearea units: Not Reported                      Latitude: 33.9764041  
 Longitude: -117.3717114                      Sourcemap scale: 24000



## GEOCHECK® - PHYSICAL SETTING SOURCE MAP FINDINGS

Horiz Acc measure:	1	Horiz Acc measure units:	seconds
Horiz Collection method:	Interpolated from map		
Horiz coord refsys:	NAD83	Vert measure val:	Not Reported
Vert measure units:	Not Reported	Vertacc measure val:	Not Reported
Vert accmeasure units:	Not Reported		
Vertcollection method:	Not Reported		
Vert coord refsys:	Not Reported	Countrycode:	US
Aquifername:	California Coastal Basin aquifers		
Formation type:	Not Reported		
Aquifer type:	Not Reported		
Construction date:	Not Reported	Welldepth:	397
Welldepth units:	ft	Wellholedepth:	Not Reported
Wellholedepth units:	Not Reported		

Ground-water levels, Number of Measurements: 0

---

<b>B6</b> <b>WNW</b> <b>1/4 - 1/2 Mile</b> <b>Lower</b>	Site ID: Groundwater Flow: Shallow Water Depth: Deep Water Depth: Average Water Depth: Date:	083302925T Not Reported 92 94 Not Reported 11/24/1998	<b>AQUIFLOW</b>	<b>54885</b>
--	---	--	-----------------	--------------

---

<b>B7</b> <b>WNW</b> <b>1/4 - 1/2 Mile</b> <b>Lower</b>	Site ID: Groundwater Flow: Shallow Water Depth: Deep Water Depth: Average Water Depth: Date:	083302925T Not Reported 92 94 Not Reported 11/24/1998	<b>AQUIFLOW</b>	<b>54886</b>
--	---	--	-----------------	--------------

---

<b>8</b> <b>NE</b> <b>1/4 - 1/2 Mile</b> <b>Higher</b>	Site ID: Groundwater Flow: Shallow Water Depth: Deep Water Depth: Average Water Depth: Date:	91354 W 124 127 Not Reported 07/22/1997	<b>AQUIFLOW</b>	<b>50163</b>
---	---	--	-----------------	--------------

---

<b>C9</b> <b>NE</b> <b>1/4 - 1/2 Mile</b> <b>Higher</b>	Site ID: Groundwater Flow: Shallow Water Depth: Deep Water Depth: Average Water Depth: Date:	083301742T NW Not Reported Not Reported 135 06/30/1995	<b>AQUIFLOW</b>	<b>37820</b>
--	---	---	-----------------	--------------

---

<b>C10</b> <b>NE</b> <b>1/4 - 1/2 Mile</b> <b>Higher</b>	Site ID: Groundwater Flow: Shallow Water Depth: Deep Water Depth: Average Water Depth: Date:	083301742T NW Not Reported Not Reported 135 06/30/1995	<b>AQUIFLOW</b>	<b>37821</b>
---	---	---	-----------------	--------------

# GEOCHECK® - PHYSICAL SETTING SOURCE MAP FINDINGS

Map ID  
 Direction  
 Distance  
 Elevation

Database      EDR ID Number

**D11**  
**North**  
**1/2 - 1 Mile**  
**Lower**

**CA WELLS      2529**

**Water System Information:**

Prime Station Code:	02S/05W-23J01 S	User ID:	WAT
FRDS Number:	3310031068	County:	Riverside
District Number:	14	Station Type:	WELL/AMBNT/MUN/INTAKE/SUPPLY
Water Type:	Well/Groundwater	Well Status:	Inactive Raw
Source Lat/Long:	335844.2 1172205.7	Precision:	10 Feet (1/10 Second)
Source Name:	MULBERRY - INACTIVE		
System Number:	3310031		
System Name:	Riverside, City of		
Organization That Operates System:	3900 MAIN STREET RIVERSIDE, CA 92522		
Pop Served:	245000	Connections:	58586
Area Served:	RIVERSIDE		
Sample Collected:	20-JUL-06	Findings:	5. UNITS
Chemical:	COLOR		

**12**  
**ESE**  
**1/2 - 1 Mile**  
**Higher**

**CA WELLS      CADW60000003296**

Objectid: 3296  
 Latitude: 33.969  
 Longitude: -117.359  
 Site code: 339690N1173590W001  
 State well numbe: 02S05W25F001S  
 Local well name: 'Clearwater'  
 Well use id: 6  
 Well use descrip: Unknown  
 County id: 33  
 County name: Riverside  
 Basin code: '8-2.03'  
 Basin desc: Riverside-Arlington  
 Dwr region id: 80238  
 Dwr region: Southern Region Office  
 Site id: CADW60000003296

**D13**  
**NNW**  
**1/2 - 1 Mile**  
**Lower**

**FED USGS      USGS40000139501**

Org. Identifier:	USGS-CA		
Formal name:	USGS California Water Science Center		
Monloc Identifier:	USGS-335845117220801		
Monloc name:	002S005W23J001S		
Monloc type:	Well		
Monloc desc:	Not Reported		
Huc code:	18070203	Drainagearea value:	Not Reported
Drainagearea Units:	Not Reported	Contrib drainagearea:	Not Reported
Contrib drainagearea units:	Not Reported	Latitude:	33.9791819
Longitude:	-117.3697669	Sourcemap scale:	24000

## GEOCHECK® - PHYSICAL SETTING SOURCE MAP FINDINGS

Horiz Acc measure:	1	Horiz Acc measure units:	seconds
Horiz Collection method:	Interpolated from map		
Horiz coord refsys:	NAD83	Vert measure val:	Not Reported
Vert measure units:	Not Reported	Vertacc measure val:	Not Reported
Vert accmeasure units:	Not Reported		
Vertcollection method:	Not Reported		
Vert coord refsys:	Not Reported	Countrycode:	US
Aquifername:	California Coastal Basin aquifers		
Formation type:	Not Reported		
Aquifer type:	Not Reported		
Construction date:	Not Reported	Welldepth:	300
Welldepth units:	ft	Wellholedepth:	Not Reported
Wellholedepth units:	Not Reported		

Ground-water levels, Number of Measurements: 0

**E14**  
**WSW**  
**1/2 - 1 Mile**  
**Lower**

**CA WELLS 3541**

**Water System Information:**

Prime Station Code:	03S/05W-06Q03 S	User ID:	WAT
FRDS Number:	3310031003	County:	Riverside
District Number:	14	Station Type:	WELL/AMBNT/MUN/INTAKE/SUPPLY
Water Type:	Well/Groundwater	Well Status:	Inactive Raw
Source Lat/Long:	335806.0 1172233.2	Precision:	10 Feet (1/10 Second)
Source Name:	ARMY WELL 03 - INACTIVE		
System Number:	3310031		
System Name:	Riverside, City of		
Organization That Operates System:	3900 MAIN STREET RIVERSIDE, CA 92522		
Pop Served:	245000	Connections:	58586
Area Served:	RIVERSIDE		

**E15**  
**WSW**  
**1/2 - 1 Mile**  
**Lower**

**CA WELLS 3542**

**Water System Information:**

Prime Station Code:	03S/05W-06Q04 S	User ID:	WAT
FRDS Number:	3310031055	County:	Riverside
District Number:	14	Station Type:	WELL/AMBNT/MUN/INTAKE/SUPPLY
Water Type:	Well/Groundwater	Well Status:	Inactive Raw
Source Lat/Long:	335806.0 1172233.2	Precision:	10 Feet (1/10 Second)
Source Name:	ISELIN WELL 01 - INACTIVE		
System Number:	3310031		
System Name:	Riverside, City of		
Organization That Operates System:	3900 MAIN STREET RIVERSIDE, CA 92522		
Pop Served:	245000	Connections:	58586
Area Served:	RIVERSIDE		

## GEOCHECK® - PHYSICAL SETTING SOURCE MAP FINDINGS

Map ID  
 Direction  
 Distance  
 Elevation

Database      EDR ID Number

**E16**  
**WSW**  
 1/2 - 1 Mile  
 Lower

**CA WELLS      3543**

**Water System Information:**

Prime Station Code: 03S/05W-06Q05 S	User ID: WAT	
FRDS Number: 3310031056	County: Riverside	
District Number: 14	Station Type: WELL/AMBNT/MUN/INTAKE/SUPPLY	
Water Type: Well/Groundwater	Well Status: Inactive Raw	
Source Lat/Long: 335806.0 1172233.2	Precision: 10 Feet (1/10 Second)	
Source Name: ISELIN WELL 02 - INACTIVE		
System Number: 3310031		
System Name: Riverside, City of		
Organization That Operates System: 3900 MAIN STREET RIVERSIDE, CA 92522		
Pop Served: 245000	Connections: 58586	
Area Served: RIVERSIDE		

**17**  
**North**  
 1/2 - 1 Mile  
 Lower

Site ID: 083302339T		<b>AQUIFLOW      50986</b>
Groundwater Flow: WSW		
Shallow Water Depth: 65 ft		
Deep Water Depth: 70 ft		
Average Water Depth: Not Reported		
Date: 05/1994		

**18**  
**WNW**  
 1/2 - 1 Mile  
 Lower

Site ID: 083301572T		<b>AQUIFLOW      50783</b>
Groundwater Flow: W		
Shallow Water Depth: 62.50		
Deep Water Depth: 76.13		
Average Water Depth: Not Reported		
Date: 01/23/1997		

**F19**  
**WSW**  
 1/2 - 1 Mile  
 Lower

**CA WELLS      2537**

**Water System Information:**

Prime Station Code: 02S/05W-26M01 S	User ID: WAT	
FRDS Number: 3310031072	County: Riverside	
District Number: 14	Station Type: WELL/AMBNT/MUN/INTAKE/SUPPLY	
Water Type: Well/Groundwater	Well Status: Agricultural/Irrigation Well	
Source Lat/Long: 335807.6 1172238.3	Precision: 10 Feet (1/10 Second)	
Source Name: OLIVEWOOD WELL 03 - AGRICULTURAL		
System Number: 3310031		
System Name: Riverside, City of		
Organization That Operates System: 3900 MAIN STREET RIVERSIDE, CA 92522		
Pop Served: 245000	Connections: 58586	
Area Served: RIVERSIDE		

# GEOCHECK® - PHYSICAL SETTING SOURCE MAP FINDINGS

Map ID  
 Direction  
 Distance  
 Elevation

Database      EDR ID Number

**F20**  
**WSW**  
 1/2 - 1 Mile  
 Lower

**FED USGS      USGS40000139370**

Org. Identifier:	USGS-CA		
Formal name:	USGS California Water Science Center		
Monloc Identifier:	USGS-335807117223801		
Monloc name:	002S005W26F001S		
Monloc type:	Well		
Monloc desc:	Not Reported		
Huc code:	18070203	Drainagearea value:	Not Reported
Drainagearea Units:	Not Reported	Contrib drainagearea:	Not Reported
Contrib drainagearea units:	Not Reported	Latitude:	33.9686264
Longitude:	-117.3781004	Sourcemap scale:	24000
Horiz Acc measure:	1	Horiz Acc measure units:	seconds
Horiz Collection method:	Interpolated from map		
Horiz coord refsys:	NAD83	Vert measure val:	Not Reported
Vert measure units:	Not Reported	Vertacc measure val:	Not Reported
Vert accmeasure units:	Not Reported		
Vertcollection method:	Not Reported		
Vert coord refsys:	Not Reported	Countrycode:	US
Aquifername:	California Coastal Basin aquifers		
Formation type:	Not Reported		
Aquifer type:	Not Reported		
Construction date:	Not Reported	Welldepth:	396
Welldepth units:	ft	Wellholedepth:	Not Reported
Wellholedepth units:	Not Reported		

Ground-water levels, Number of Measurements: 0

**G21**  
**WSW**  
 1/2 - 1 Mile  
 Lower

**CA WELLS      2534**

**Water System Information:**

Prime Station Code:	02S/05W-26E02 S	User ID:	WAT
FRDS Number:	3310031070	County:	Riverside
District Number:	14	Station Type:	WELL/AMBNT/MUN/INTAKE/SUPPLY
Water Type:	Well/Groundwater	Well Status:	Agricultural/Irrigation Well
Source Lat/Long:	335810.0 1172244.5	Precision:	10 Feet (1/10 Second)
Source Name:	OLIVEWOOD WELL 02 - AGRICULTURAL		
System Number:	3310031		
System Name:	Riverside, City of		
Organization That Operates System:	3900 MAIN STREET RIVERSIDE, CA 92522		
Pop Served:	245000	Connections:	58586
Area Served:	RIVERSIDE		

**H22**  
**WSW**  
 1/2 - 1 Mile  
 Lower

**CA WELLS      2536**

# GEOCHECK® - PHYSICAL SETTING SOURCE MAP FINDINGS

**Water System Information:**

Prime Station Code:	02S/05W-26F01 S	User ID:	WAT
FRDS Number:	3310031069	County:	Riverside
District Number:	14	Station Type:	WELL/AMBNT/MUN/INTAKE/SUPPLY
Water Type:	Well/Groundwater	Well Status:	Agricultural/Irrigation Well
Source Lat/Long:	335805.4 1172243.8	Precision:	10 Feet (1/10 Second)
Source Name:	OLIVEWOOD WELL 01 - AGRICULTURAL		
System Number:	3310031		
System Name:	Riverside, City of		
Organization That Operates System:	3900 MAIN STREET RIVERSIDE, CA 92522		
Pop Served:	245000	Connections:	58586
Area Served:	RIVERSIDE		

**H23  
WSW  
1/2 - 1 Mile  
Lower**

**FED USGS      USGS40000139358**

Org. Identifier:	USGS-CA		
Formal name:	USGS California Water Science Center		
Monloc Identifier:	USGS-335805117224401		
Monloc name:	002S005W26M001S		
Monloc type:	Well		
Monloc desc:	Not Reported		
Huc code:	18070203	Drainagearea value:	Not Reported
Drainagearea Units:	Not Reported	Contrib drainagearea:	Not Reported
Contrib drainagearea units:	Not Reported	Latitude:	33.9680708
Longitude:	-117.379767	Sourcemap scale:	24000
Horiz Acc measure:	1	Horiz Acc measure units:	seconds
Horiz Collection method:	Interpolated from map		
Horiz coord refsys:	NAD83	Vert measure val:	Not Reported
Vert measure units:	Not Reported	Vertacc measure val:	Not Reported
Vert accmeasure units:	Not Reported		
Vertcollection method:	Not Reported		
Vert coord refsys:	Not Reported	Countrycode:	US
Aquifername:	California Coastal Basin aquifers		
Formation type:	Not Reported		
Aquifer type:	Not Reported		
Construction date:	Not Reported	Welldepth:	Not Reported
Welldepth units:	Not Reported	Wellholedepth:	Not Reported
Wellholedepth units:	Not Reported		

Ground-water levels, Number of Measurements: 0

**G24  
West  
1/2 - 1 Mile  
Lower**

**FED USGS      USGS40000139374**

Org. Identifier:	USGS-CA		
Formal name:	USGS California Water Science Center		
Monloc Identifier:	USGS-335810117224701		
Monloc name:	002S005W26E002S		
Monloc type:	Well		
Monloc desc:	Not Reported		
Huc code:	18070203	Drainagearea value:	Not Reported
Drainagearea Units:	Not Reported	Contrib drainagearea:	Not Reported
Contrib drainagearea units:	Not Reported	Latitude:	33.9696111
Longitude:	-117.3805278	Sourcemap scale:	24000

## GEOCHECK® - PHYSICAL SETTING SOURCE MAP FINDINGS

Horiz Acc measure:	.5	Horiz Acc measure units:	seconds
Horiz Collection method:	Global positioning system (GPS), uncorrected		
Horiz coord refsys:	NAD83	Vert measure val:	816.85
Vert measure units:	feet	Vertacc measure val:	5
Vert accmeasure units:	feet		
Vertcollection method:	Reported		
Vert coord refsys:	NGVD29	Countrycode:	US
Aquifername:	California Coastal Basin aquifers		
Formation type:	Not Reported		
Aquifer type:	Not Reported		
Construction date:	Not Reported	Welldepth:	346
Welldepth units:	ft	Wellholedepth:	Not Reported
Wellholedepth units:	Not Reported		

Ground-water levels, Number of Measurements: 0

<b>25</b> <b>WNW</b> <b>1/2 - 1 Mile</b> <b>Lower</b>	Site ID:	083300555T	<b>AQUIFLOW</b>	<b>50778</b>
	Groundwater Flow:	SW		
	Shallow Water Depth:	59.29		
	Deep Water Depth:	65.94		
	Average Water Depth:	60		
	Date:	09/1995		

<b>26</b> <b>South</b> <b>1/2 - 1 Mile</b> <b>Higher</b>		<b>CA WELLS</b>	<b>3077</b>
---	--	-----------------	-------------

**Water System Information:**

Prime Station Code:	033/031-005	User ID:	WAT
FRDS Number:	3310031098	County:	Riverside
District Number:	14	Station Type:	WELL/AMBNT/MUN/INTAKE
Water Type:	Well/Groundwater	Well Status:	Distribution System Sample Point Raw
Source Lat/Long:	335738.9 1172207.5	Precision:	10 Feet (1/10 Second)
Source Name:	VICTORIA BSTR - DISTRIBUTION		
System Number:	3310031		
System Name:	Riverside, City of		
Organization That Operates System:	3900 MAIN STREET RIVERSIDE, CA 92522		
Pop Served:	245000	Connections:	58586
Area Served:	RIVERSIDE		
Sample Collected:	05-DEC-07	Findings:	1.3 UG/L
Chemical:	BROMOFORM (THM)		

<b>I27</b> <b>NW</b> <b>1/2 - 1 Mile</b> <b>Lower</b>	Site ID:	083301058T	<b>AQUIFLOW</b>	<b>50792</b>
	Groundwater Flow:	Not Reported		
	Shallow Water Depth:	Not Reported		
	Deep Water Depth:	Not Reported		
	Average Water Depth:	70		
	Date:	02/28/1997		

<b>I28</b> <b>NW</b> <b>1/2 - 1 Mile</b> <b>Lower</b>	Site ID:	083301058T	<b>AQUIFLOW</b>	<b>50791</b>
	Groundwater Flow:	Not Reported		
	Shallow Water Depth:	Not Reported		
	Deep Water Depth:	Not Reported		
	Average Water Depth:	70		
	Date:	02/28/1997		

# GEOCHECK® - PHYSICAL SETTING SOURCE MAP FINDINGS

Map ID  
 Direction  
 Distance  
 Elevation

Database      EDR ID Number

**29**  
**North**  
**1/2 - 1 Mile**  
**Lower**

**CA WELLS      2532**

**Water System Information:**

Prime Station Code:	02S/05W-23R01 S	User ID:	WAT
FRDS Number:	3310031019	County:	Riverside
District Number:	14	Station Type:	WELL/AMBNT/MUN/INTAKE/SUPPLY
Water Type:	Well/Groundwater	Well Status:	Inactive Raw
Source Lat/Long:	335900.0 1172200.0	Precision:	Undefined
Source Name:	FILL WELL - INACTIVE		
System Number:	3310031		
System Name:	Riverside, City of		
Organization That Operates System:	3900 MAIN STREET RIVERSIDE, CA 92522		
Pop Served:	245000	Connections:	58586
Area Served:	RIVERSIDE		
Sample Collected:	30-JUN-16	Findings:	1100. US
Chemical:	SPECIFIC CONDUCTANCE		
Sample Collected:	30-JUN-16	Findings:	7.8
Chemical:	PH, LABORATORY		
Sample Collected:	30-JUN-16	Findings:	260. MG/L
Chemical:	ALKALINITY (TOTAL) AS CaCO3		
Sample Collected:	30-JUN-16	Findings:	320. MG/L
Chemical:	BICARBONATE ALKALINITY		
Sample Collected:	30-JUN-16	Findings:	17. MG/L
Chemical:	NITRATE (AS N)		
Sample Collected:	30-JUN-16	Findings:	400. MG/L
Chemical:	HARDNESS (TOTAL) AS CaCO3		
Sample Collected:	30-JUN-16	Findings:	120. MG/L
Chemical:	CALCIUM		
Sample Collected:	30-JUN-16	Findings:	25. MG/L
Chemical:	MAGNESIUM		
Sample Collected:	30-JUN-16	Findings:	73. MG/L
Chemical:	SODIUM		
Sample Collected:	30-JUN-16	Findings:	4.3 MG/L
Chemical:	POTASSIUM		
Sample Collected:	30-JUN-16	Findings:	88. MG/L
Chemical:	CHLORIDE		
Sample Collected:	30-JUN-16	Findings:	79. MG/L
Chemical:	SULFATE		
Sample Collected:	30-JUN-16	Findings:	660. MG/L
Chemical:	TOTAL DISSOLVED SOLIDS		



## GEOCHECK® - PHYSICAL SETTING SOURCE MAP FINDINGS

Sample Collected:	30-JUN-16	Findings:	1.3
Chemical:	LANGELIER INDEX @ 60 C		
Sample Collected:	30-JUN-16	Findings:	0.6 NTU
Chemical:	TURBIDITY, LABORATORY		
Sample Collected:	30-JUN-16	Findings:	13.
Chemical:	AGGRSSIVE INDEX (CORROSIVITY)		
Sample Collected:	30-JUN-16	Findings:	17. MG/L
Chemical:	NITRATE + NITRITE (AS N)		

**30  
NNW  
1/2 - 1 Mile  
Lower**

**CA WELLS 2531**

**Water System Information:**

Prime Station Code:	02S/05W-23Q03 S	User ID:	WAT
FRDS Number:	3310031025	County:	Riverside
District Number:	14	Station Type:	WELL/AMBNT/MUN/INTAKE/SUPPLY
Water Type:	Well/Groundwater	Well Status:	Agricultural/Irrigation Well
Source Lat/Long:	335900.0 1172214.6	Precision:	10 Feet (1/10 Second)
Source Name:	FREEWAY WELL - AGRICULTURAL		
System Number:	3310031		
System Name:	Riverside, City of		
Organization That Operates System:	3900 MAIN STREET RIVERSIDE, CA 92522		
Pop Served:	245000	Connections:	58586
Area Served:	RIVERSIDE		

**31  
NNW  
1/2 - 1 Mile  
Lower**

**CA WELLS CADW60000015110**

Objectid:	15110
Latitude:	33.984
Longitude:	-117.375
Site code:	339840N1173750W001
State well numbe:	02S05W23F001S
Local well name:	'Fox metro'
Well use id:	1
Well use descrip:	Observation
County id:	33
County name:	Riverside
Basin code:	'8-2.03'
Basin desc:	Riverside-Arlington
Dwr region id:	80238
Dwr region:	Southern Region Office
Site id:	CADW60000015110

**32  
NNE  
1/2 - 1 Mile  
Lower**

**FED USGS USGS40000139557**

## GEOCHECK® - PHYSICAL SETTING SOURCE MAP FINDINGS

Org. Identifier:	USGS-CA		
Formal name:	USGS California Water Science Center		
Monloc Identifier:	USGS-335907117214301		
Monloc name:	002S005W24D001S		
Monloc type:	Well		
Monloc desc:	Not Reported		
Huc code:	18070203	Drainagearea value:	Not Reported
Drainagearea Units:	Not Reported	Contrib drainagearea:	Not Reported
Contrib drainagearea units:	Not Reported	Latitude:	33.9852929
Longitude:	-117.3628223	Sourcemap scale:	24000
Horiz Acc measure:	1	Horiz Acc measure units:	seconds
Horiz Collection method:	Interpolated from map		
Horiz coord refsys:	NAD83	Vert measure val:	Not Reported
Vert measure units:	Not Reported	Vertacc measure val:	Not Reported
Vert accmeasure units:	Not Reported		
Vertcollection method:	Not Reported		
Vert coord refsys:	Not Reported	Countrycode:	US
Aquifername:	California Coastal Basin aquifers		
Formation type:	Not Reported		
Aquifer type:	Not Reported		
Construction date:	Not Reported	Welldepth:	270
Welldepth units:	ft	Wellholedepth:	Not Reported
Wellholedepth units:	Not Reported		

Ground-water levels, Number of Measurements: 0

---

<b>1G</b> <b>North</b> <b>1/2 - 1 Mile</b> <b>Lower</b>	Site ID:	083302339T		
	Groundwater Flow:	WSW	<b>AQUIFLOW</b>	<b>50986</b>
	Shallow Water Depth:	65 ft		
	Deep Water Depth:	70 ft		
	Average Water Depth:	Not Reported		
	Date:	05/1994		

---

<b>2G</b> <b>NW</b> <b>1/2 - 1 Mile</b> <b>Lower</b>	Site ID:	083301058T		
	Groundwater Flow:	Not Reported	<b>AQUIFLOW</b>	<b>50791</b>
	Shallow Water Depth:	Not Reported		
	Deep Water Depth:	Not Reported		
	Average Water Depth:	70		
	Date:	02/28/1997		

---

<b>3G</b> <b>NW</b> <b>1/2 - 1 Mile</b> <b>Lower</b>	Site ID:	083301058T		
	Groundwater Flow:	Not Reported	<b>AQUIFLOW</b>	<b>50792</b>
	Shallow Water Depth:	Not Reported		
	Deep Water Depth:	Not Reported		
	Average Water Depth:	70		
	Date:	02/28/1997		

---

<b>4G</b> <b>WNW</b> <b>1/2 - 1 Mile</b> <b>Lower</b>	Site ID:	083300555T		
	Groundwater Flow:	SW	<b>AQUIFLOW</b>	<b>50778</b>
	Shallow Water Depth:	59.29		
	Deep Water Depth:	65.94		
	Average Water Depth:	60		
	Date:	09/1995		

## GEOCHECK® - PHYSICAL SETTING SOURCE MAP FINDINGS

Map ID Direction Distance Elevation			Database	EDR ID Number
<b>5G WNW 1/2 - 1 Mile Lower</b>	Site ID: Groundwater Flow: Shallow Water Depth: Deep Water Depth: Average Water Depth: Date:	083301572T W 62.50 76.13 Not Reported 01/23/1997	<b>AQUIFLOW</b>	<b>50783</b>
<b>6G NE 1/4 - 1/2 Mile Lower</b>	Site ID: Groundwater Flow: Shallow Water Depth: Deep Water Depth: Average Water Depth: Date:	91354 W 124 127 Not Reported 07/22/1997	<b>AQUIFLOW</b>	<b>50163</b>
<b>7G NE 1/4 - 1/2 Mile Lower</b>	Site ID: Groundwater Flow: Shallow Water Depth: Deep Water Depth: Average Water Depth: Date:	083301742T NW Not Reported Not Reported 135 06/30/1995	<b>AQUIFLOW</b>	<b>37820</b>
<b>8G NE 1/4 - 1/2 Mile Lower</b>	Site ID: Groundwater Flow: Shallow Water Depth: Deep Water Depth: Average Water Depth: Date:	083301742T NW Not Reported Not Reported 135 06/30/1995	<b>AQUIFLOW</b>	<b>37821</b>
<b>9G WNW 1/4 - 1/2 Mile Lower</b>	Site ID: Groundwater Flow: Shallow Water Depth: Deep Water Depth: Average Water Depth: Date:	083302925T Not Reported 92 94 Not Reported 11/24/1998	<b>AQUIFLOW</b>	<b>54885</b>
<b>10G WNW 1/4 - 1/2 Mile Lower</b>	Site ID: Groundwater Flow: Shallow Water Depth: Deep Water Depth: Average Water Depth: Date:	083302925T Not Reported 92 94 Not Reported 11/24/1998	<b>AQUIFLOW</b>	<b>54886</b>
<b>11G SE 0 - 1/8 Mile Lower</b>	Site ID: Groundwater Flow: Shallow Water Depth: Deep Water Depth: Average Water Depth: Date:	083302092T Not Reported Not Reported Not Reported 95' 12/07/1992	<b>AQUIFLOW</b>	<b>66425</b>

# GEOCHECK® - PHYSICAL SETTING SOURCE MAP FINDINGS RADON

## AREA RADON INFORMATION

State Database: CA Radon

### Radon Test Results

Zipcode	Num Tests	> 4 pCi/L
92507	43	0

Federal EPA Radon Zone for RIVERSIDE County: 2

- Note: Zone 1 indoor average level > 4 pCi/L.  
 : Zone 2 indoor average level  $\geq$  2 pCi/L and  $\leq$  4 pCi/L.  
 : Zone 3 indoor average level < 2 pCi/L.

---

### Federal Area Radon Information for RIVERSIDE COUNTY, CA

Number of sites tested: 12

Area	Average Activity	% <4 pCi/L	% 4-20 pCi/L	% >20 pCi/L
Living Area - 1st Floor	0.117 pCi/L	100%	0%	0%
Living Area - 2nd Floor	0.450 pCi/L	100%	0%	0%
Basement	1.700 pCi/L	100%	0%	0%

# PHYSICAL SETTING SOURCE RECORDS SEARCHED

## TOPOGRAPHIC INFORMATION

### USGS 7.5' Digital Elevation Model (DEM)

Source: United States Geologic Survey

EDR acquired the USGS 7.5' Digital Elevation Model in 2002 and updated it in 2006. The 7.5 minute DEM corresponds to the USGS 1:24,000- and 1:25,000-scale topographic quadrangle maps. The DEM provides elevation data with consistent elevation units and projection.

### Current USGS 7.5 Minute Topographic Map

Source: U.S. Geological Survey

## HYDROLOGIC INFORMATION

Flood Zone Data: This data was obtained from the Federal Emergency Management Agency (FEMA). It depicts 100-year and 500-year flood zones as defined by FEMA. It includes the National Flood Hazard Layer (NFHL) which incorporates Flood Insurance Rate Map (FIRM) data and Q3 data from FEMA in areas not covered by NFHL.

Source: FEMA

Telephone: 877-336-2627

Date of Government Version: 2003, 2015

NWI: National Wetlands Inventory. This data, available in select counties across the country, was obtained by EDR in 2002, 2005 and 2010 from the U.S. Fish and Wildlife Service.

### State Wetlands Data: Wetland Inventory

Source: Department of Fish & Game

Telephone: 916-445-0411

## HYDROGEOLOGIC INFORMATION

### AQUIFLOW<sup>R</sup> Information System

Source: EDR proprietary database of groundwater flow information

EDR has developed the AQUIFLOW Information System (AIS) to provide data on the general direction of groundwater flow at specific points. EDR has reviewed reports submitted to regulatory authorities at select sites and has extracted the date of the report, hydrogeologically determined groundwater flow direction and depth to water table information.

## GEOLOGIC INFORMATION

### Geologic Age and Rock Stratigraphic Unit

Source: P.G. Schruben, R.E. Arndt and W.J. Bawiec, Geology of the Conterminous U.S. at 1:2,500,000 Scale - A digital representation of the 1974 P.B. King and H.M. Beikman Map, USGS Digital Data Series DDS - 11 (1994).

### STATSGO: State Soil Geographic Database

Source: Department of Agriculture, Natural Resources Conservation Service (NRCS)

The U.S. Department of Agriculture's (USDA) Natural Resources Conservation Service (NRCS) leads the national Conservation Soil Survey (NCSS) and is responsible for collecting, storing, maintaining and distributing soil survey information for privately owned lands in the United States. A soil map in a soil survey is a representation of soil patterns in a landscape. Soil maps for STATSGO are compiled by generalizing more detailed (SSURGO) soil survey maps.

### SSURGO: Soil Survey Geographic Database

Source: Department of Agriculture, Natural Resources Conservation Service (NRCS)

Telephone: 800-672-5559

SSURGO is the most detailed level of mapping done by the Natural Resources Conservation Service, mapping scales generally range from 1:12,000 to 1:63,360. Field mapping methods using national standards are used to construct the soil maps in the Soil Survey Geographic (SSURGO) database. SSURGO digitizing duplicates the original soil survey maps. This level of mapping is designed for use by landowners, townships and county natural resource planning and management.

# PHYSICAL SETTING SOURCE RECORDS SEARCHED

## LOCAL / REGIONAL WATER AGENCY RECORDS

### FEDERAL WATER WELLS

#### PWS: Public Water Systems

Source: EPA/Office of Drinking Water

Telephone: 202-564-3750

Public Water System data from the Federal Reporting Data System. A PWS is any water system which provides water to at least 25 people for at least 60 days annually. PWSs provide water from wells, rivers and other sources.

#### PWS ENF: Public Water Systems Violation and Enforcement Data

Source: EPA/Office of Drinking Water

Telephone: 202-564-3750

Violation and Enforcement data for Public Water Systems from the Safe Drinking Water Information System (SDWIS) after August 1995. Prior to August 1995, the data came from the Federal Reporting Data System (FRDS).

#### USGS Water Wells: USGS National Water Inventory System (NWIS)

This database contains descriptive information on sites where the USGS collects or has collected data on surface water and/or groundwater. The groundwater data includes information on wells, springs, and other sources of groundwater.

### STATE RECORDS

#### Water Well Database

Source: Department of Water Resources

Telephone: 916-651-9648

#### California Drinking Water Quality Database

Source: Department of Public Health

Telephone: 916-324-2319

The database includes all drinking water compliance and special studies monitoring for the state of California since 1984. It consists of over 3,200,000 individual analyses along with well and water system information.

## OTHER STATE DATABASE INFORMATION

#### California Oil and Gas Well Locations

Source: Department of Conservation

Telephone: 916-323-1779

Oil and Gas well locations in the state.

### RADON

#### State Database: CA Radon

Source: Department of Health Services

Telephone: 916-324-2208

Radon Database for California

#### Area Radon Information

Source: USGS

Telephone: 703-356-4020

The National Radon Database has been developed by the U.S. Environmental Protection Agency (USEPA) and is a compilation of the EPA/State Residential Radon Survey and the National Residential Radon Survey. The study covers the years 1986 - 1992. Where necessary data has been supplemented by information collected at private sources such as universities and research institutions.

#### EPA Radon Zones

Source: EPA

Telephone: 703-356-4020

Sections 307 & 309 of IRAA directed EPA to list and identify areas of U.S. with the potential for elevated indoor radon levels.

## PHYSICAL SETTING SOURCE RECORDS SEARCHED

### OTHER

Airport Landing Facilities: Private and public use landing facilities  
Source: Federal Aviation Administration, 800-457-6656

Epicenters: World earthquake epicenters, Richter 5 or greater  
Source: Department of Commerce, National Oceanic and Atmospheric Administration

California Earthquake Fault Lines: The fault lines displayed on EDR's Topographic map are digitized quaternary fault lines, prepared in 1975 by the United State Geological Survey. Additional information (also from 1975) regarding activity at specific fault lines comes from California's Preliminary Fault Activity Map prepared by the California Division of Mines and Geology.

### STREET AND ADDRESS INFORMATION

© 2015 TomTom North America, Inc. All rights reserved. This material is proprietary and the subject of copyright protection and other intellectual property rights owned by or licensed to Tele Atlas North America, Inc. The use of this material is subject to the terms of a license agreement. You will be held liable for any unauthorized copying or disclosure of this material.