

Phase I ESA Report

Vega 4 (Doyle Ranch) Solar Site South side of the AAC at Bonesteele Road Holtville, California

Prepared for:

Vega SES 4, LLC
750 Main Street
El Centro, CA 92243



Prepared by:



GS Lyon Consultants, Inc.
780 N. 4th Street
El Centro, CA 92243
(760) 337-1100

December 2020



Engineering And
Information Technology

December 17, 2020

Mr. Ziad Alaynon
Vega SES 4, LLC
750 Main Street
El Centro, CA 92243

**Phase I Environmental Site Assessment Report
Vega 4 (Doyle Ranch) Solar Site
Holtville, California
*GSL Report No. GS2015***

Dear Mr. Alaynon:

We have performed a Phase I Environmental Site Assessment in general conformance with the scope and limitations of ASTM E1527-13 of the approximately 530-acre property located on the south side of the All American Canal at Bonesteele Road approximately 10 miles south of Holtville, California. Any exceptions to, or deletions from, this practice are described in Section 1.4 of this report. **This assessment has revealed the following “de minimis” conditions in connection with the property:**

- Pesticide residues (low concentrations) typical to agricultural crop applications are present in the near surface soils.
- Pole-mounted sealed electrical transformers owned and maintained by the Imperial Irrigation District (IID) exist on this subject property. All IID transformers containing PCB's have been replaced. ***If the transformers begin to leak, the IID should be notified and the transformers replaced.***

This assessment has not revealed any recognized environmental conditions (REC's) in connection with the property.

We declare that, to the best of our professional knowledge and belief, we meet the definition of *Environmental Professional* as defined in §312.10 of 40 CFR §312 and we have the specific qualifications based on education, training and experience to assess a property of the nature, history, and setting of the subject property. We have developed and performed all the appropriate inquiries in conformance with the standards and practices set forth in 40 CFR Part 312.

Attached is our report which describes the procedures used and results of the assessment. If you have any questions or require additional information, please do not hesitate to contact the undersigned at (760) 337-1100. We appreciate the opportunity to provide our professional review for this subject property.

Respectfully Submitted,
GS Lyon Consultants, Inc.



Jeffrey O. Lyon, PE
Principal Engineer



Steven K. Williams, PG, CEG
Consulting Geologist



TABLE OF CONTENTS

1.0 INTRODUCTION 1

 1.1 Purpose 1

 1.2 Scope of Services 1

 1.3 Limitations 2

 1.4 Deviations or Data Gaps 2

 1.4.1 Data Failures 3

 1.4.2 Data Gaps..... 3

 1.5 Significant Assumptions 3

 1.6 User Reliance 4

2.0 SITE DESCRIPTION 5

 2.1 Site Location and Legal Description 5

 2.2 Current Property Use and Description 5

 2.3 Adjoining Property Use..... 5

 2.4 Physical Site Characteristics 5

3.0 USER PROVIDED INFORMATION 7

 3.1 Title Records 7

 3.2 Environmental Liens or Activity and Use Limitations 7

 3.3 Specialized Knowledge 8

 3.4 Commonly Known or Reasonable Ascertainable Information 8

 3.5 Valuation Reduction for Environmental Issues 8

 3.6 Owner, Property Manager, and Occupant Information..... 8

 3.7 Previous Reports and Other Provided Documentation 8

4.0 RECORDS REVIEW..... 9

 4.1 Regulatory Database Review 9

 4.1.1 Standard Environmental Record Sources 9

 4.1.2 Additional Environmental Record Sources 13

 4.2 Historical Use Records..... 14

 4.2.1 Title Records..... 14

 4.2.2 Sanborn Fire Insurance Maps 15

 4.2.3 Aerial Photographs..... 15

 4.2.4 Street Directories 16

 4.2.5 Historic Topographic Maps 16

 4.2.6 Historical Telephone Directories 16

 4.3 Historical Use Summary 16

 4.3.1 Summary of the Historical Use of Property..... 16

 4.3.2 Summary of the Historical Use of Adjacent Properties..... 16

5.0 SITE RECONNAISSANCE 17

 5.1 Methodology and Limiting Conditions 17

 5.2 General Site Setting..... 17

 5.3 Adjacent Properties 18

 5.4 Exterior and Interior Observations 18

 5.4.1 Hazardous Substances and Petroleum Products 18

 5.4.2 Storage Tanks..... 18

 5.4.3 Odors..... 18

5.4.4	Pools of Liquid.....	18
5.4.5	Drums and Containers.....	19
5.4.6	Unidentified Substance Containers.....	19
5.4.7	Suspect Polychlorinated Biphenyl (PCB) Containing Equipment.....	19
5.5	Interior Observations.....	19
5.6	Exterior Observations.....	19
5.6.1	Pits, Ponds, and Lagoons	19
5.6.2	Stained Soils or Pavement	19
5.6.3	Stressed Vegetation.....	19
5.6.4	Solid Waste	19
5.6.5	Wastewater.....	19
5.6.6	Wells	20
5.6.7	Septic Systems	20
5.7	Non-Scope Issues	20
5.7.1	Asbestos-Containing Building Materials.....	20
5.7.2	Lead-Based Paint	20
5.7.3	Radon	20
5.7.4	Agricultural Use.....	20
6.0	INTERVIEWS	21
6.1	Interview with Owner.....	21
6.2	Interview with the Site Manager	21
6.3	Interview with Occupants.....	21
6.4	Interview with Local Government Officials	21
7.0	EVALUATION.....	22
7.1	Summary of Findings.....	22
7.2	Conclusions	22
7.2.1	Recognized Environmental Conditions	22
7.2.2	Historical Recognized Environmental Conditions.....	23
7.2.3	Environmental Concerns and De Minimis Conditions	23
7.3	Recommendations	23
8.0	REFERENCES	24

APPENDICES

Appendix A: Site Photographs

Appendix B: Vicinity, Site, and Soils Maps

Appendix C: Historical Aerial Photographs

Appendix D: Historical Topographic Maps

Appendix E: EDR Environmental Records Search Report

Appendix F: Other Environmental Records Search Results

Appendix G: Preliminary Title Report

Appendix H: User Questionnaire and EDR Environmental Lien and AUL Search

Appendix I: Resumes of Environmental Professionals

1.0 INTRODUCTION

1.1 Purpose

GS Lyon Consultants, Inc. was retained by Vega SES 4, LLC to conduct a Phase I Environmental Site Assessment (ESA) for the Property (herein referred to as the subject property or subject site in this Phase I ESA Report) as a prerequisite to property transaction (purchase, sale, refinance, etc.). The approximately 530-acre subject property is located on the south side of the All American Canal at Bonesteele Road approximately 10 miles south of Holtville, California. See Plate 1 in Appendix B for a Vicinity Map of the subject property.

The purpose of this Phase I Environmental Site Assessment (ESA) is to identify, to the extent feasible, recognized environmental conditions (RECs) associated with past and present activities on the subject property or in the immediate subject property vicinity in general conformance to ASTM Standard E1527-13 “*Standard Practice for Environmental Site Assessments: Phase I Environmental Site Assessment Process*” that may affect future uses of the subject property.

This report is intended to satisfy the Phase I ESA portion of “*all appropriate inquiry*” into the previous ownership and uses of the subject property as defined under the Comprehensive Environmental Response, Compensation, and Liability Act (CERCLA) at Title 42 of the United States Code (U.S.C.) §9601(35)(B) and in accordance with 40 Code of Federal Regulations (CFR) Part 312, Standards and Practices for All Appropriate Inquiries; Final Rule (AAI Rule).

1.2 Scope of Services

The scope of work for this ESA is in general accordance with the requirements of ASTM Standard E1527-13. This assessment included:

- Reconnaissance of the subject property and adjacent properties
- Review user-provided information
- Interviews with persons with significant knowledge of the subject property
- Review of a regulatory database report provided by a third-party vendor
- Review readily-available historical sources (including but not limited to: aerial photographs, fire insurance maps, property tax files, recorded land title records, and topographical maps)
- Prepare report of findings

1.3 Limitations

No Phase I ESA can completely eliminate uncertainty regarding the potential for RECs in connection with a property. Conformance of this assessment with ASTM Standard E1527-13 is intended to reduce, but not eliminate uncertainty regarding the potential for RECs in connection with the Subject Property. While GS Lyon has made reasonable effort to discover and interpret available historical and current information on the property within the time available, the possibility of undiscovered contamination remains. Our assessment of the subject property and surrounding areas was conducted in accordance with ASTM guidelines and the *generally accepted environmental engineering standard of practice* which existed in Imperial County, California at the time that the report was prepared. No warranty, express or implied, is made.

GS Lyon Consultants, Inc. derived the data in this report primarily from visual inspections, examination of public records and information in the public domain, informal interviews with individuals, and readily available information about the subject property. The passage of time, manifestation of latent conditions or occurrence of future events may require further exploration of the subject property, analysis of the data, and reevaluation of the findings, observations, and conclusions expressed in this report.

The findings, observations, and conclusions expressed by GS Lyon Consultants in this report are not, and should not be considered, an opinion concerning the compliance of any past or present owner or operator of the subject property with any federal, state or local law or regulation.

This report should not be relied upon after **180 days** from the date of issuance, unless additional services are performed as defined in ASTM E1527-13 - Section 4.7.

1.4 Deviations or Data Gaps

ASTM Standard E1527-13 requires any significant data gaps, deviations, and deletions from the ASTM Standard to be identified and addressed in the Phase I ESA. A significant data gap would be one that affected the ability to identify a REC on the subject property or adjacent properties.

Through the course of this assessment, *data failures* or *data gaps* may have been encountered. These failures or gaps, if any, are discussed below. The following provides the opinion of the Environmental Professional as to the significance of the data gaps in terms of defining *recognized environmental conditions* at the subject property. Data failures may or may not be significant data gaps, and the discussion also provides information pertaining to whether the data failures resulted in significant data gaps.

1.4.1 Data Failures

Data failure is a failure to achieve the historical (property use) research objectives specified in the ASTM Standard Practice even after reviewing the eight standard historical sources that are reasonably ascertainable and likely to be useful. Data failure is one type of data gap. No *data failures* were encountered during this investigation.

1.4.2 Data Gaps

A *data gap* is a lack of or inability to obtain information required by the ASTM Standard Practice, despite good faith efforts by the Environmental Professional to gather such information. This could include any component of the Practice, e.g., standard environmental records, interviews, or a complete reconnaissance. A data gap by itself is not inherently significant, but if other information and/or the EP's experience raises reasonable concerns about the gap, it may be judged to be significant.

Due to the location of the subject property, Sanborn Fire Insurance maps were not available for the subject property. Because there is no historical data or physical indications that the property has ever been developed or occupied by a business that would have produced hazardous materials, the lack of Sanborn Fire Insurance maps is not considered a significant data gap.

Aerial photographs and other historical records were not available at 5 year intervals as required under the ASTM E1527-13 standard. This resulted in a data gap for years that records were not available regarding the area of the subject property. However, based upon other historical information reviewed, the subject property has been vacant desert land up to about 1980 when a portion of the subject property was converted into agricultural use. Therefore, this data gap is not considered to be significant.

Interviews with past owners, operators and occupants were not reasonably ascertainable and thus constitute a data gap. Based on information obtained from other historical sources (as discussed in Section 3.0), this data gap is not expected to alter the findings of this assessment.

1.5 Significant Assumptions

In preparing this report, GS Lyon Consultants, Inc. has relied upon and presumed accurate certain information (or the absence thereof) about the subject property and adjacent properties by governmental officials and agencies, the Client, and others identified herein. Except as otherwise stated in the report, GS Lyon Consultants has not attempted to verify the accuracy or completeness of any such information.

1.6 User Reliance

This report has been prepared on behalf of and for the exclusive use of Vega SES 4, LLC for the particular subject property identified in this report, and is subject to and issued in connection with the referenced Agreement and the provisions thereof. This report should not be relied upon by any party other than the client, its legal counsel, and financial institution without the express permission of GS Lyon Consultants, Inc. Any reliance on this report by other parties shall be at such party's sole risk. Any future consultation or provision of services to third parties related to the subject property requires written authorization from Vega SES 4, LLC or their representatives. Any such services may be provided at GS Lyon Consultants sole discretion and under terms and conditions acceptable to GS Lyon Consultants, including potential additional compensation.

2.0 SITE DESCRIPTION

2.1 Site Location and Legal Description

The approximately 530-acre subject property (APNs 059-299-010, 059-300-017, and 059-300-015) is located on the south side of the All American Canal at Bonesteele Road approximately 10 miles south of Holtville, California. The subject property location is depicted on Plate 1, Site Map.

2.2 Current Property Use and Description

The subject property currently consists of approximately 530 acres comprised of three parcels (APNs 059-299-010, 059-300-017, and 059-300-015). The subject property is roughly triangular in plan view with the All American Canal forming the northern boundary, the International Border with the Republic of Mexico forming the southern boundary and vacant desert land forming the eastern boundary. The majority of the subject site has been cleared of desert vegetation for agricultural use. The western wedge and a small area in the north-central portion of the site are heavily vegetated where shallow groundwater has accumulated due to seepage from the earthen All American Canal.

A farm yard is located in the north-central portion of the subject site. A small masonry building housing water pumps, an above ground fuel storage tank (AST) and a storage building, all located within a chain-link fenced area comprise the farm yard. A bank of pole mounted transformers is located on the embankment of the All American Canal adjacent to the farm yard. A small equipment storage area with a disc, a trap wagon, and other miscellaneous farm implements is located northeast of the farm yard area. There are two central-pivot sprinklers that are located in the central portion of the site.

2.3 Adjoining Property Use

The subject property is located within a mixed agricultural and undeveloped desert area south of Holtville, California. Adjacent properties consist of the International Border with the Republic of Mexico along the southern boundary of the subject site and the All American Canal along the northern margin of the subject site.

2.4 Physical Site Characteristics

Topography: Topographic maps (USGS 7.5 minute Bonds Corner, CA Quadrangle) indicate that the subject property elevation is approximately 35 to 60 feet above mean sea level (MSL) or Elevation 1035 to 1060 (local datum). The Imperial Irrigation District, which supplies power and raw (irrigation) water to the area, established local datum by equating mean sea level to El. 1000.00 feet. The shoreline for the ancient Lake Cahuilla crosses the site at El. +43 ft. MSL.

Geologic Setting: The subject property is located in the Colorado Desert Physiographic province of southern California. The dominant feature of the Colorado Desert province is the Salton Trough, a geologic structural depression resulting from large-scale regional faulting. The trough is bounded on the northeast by the San Andreas Fault and the southwest by faults of the San Jacinto Fault Zone. The Salton Trough represents northward extension of the Gulf of California, which has experienced continual in-filling with both marine and non-marine sediments since the Miocene Epoch (25 million years before present). The tectonic activity that formed the trough continues at a high rate as evidenced by deformed young sedimentary deposits and high levels of historic seismicity.

The subject property is directly underlain by Holocene (0-11,000 years before present) Cahuilla Lake sediments, which consist of interbedded lenticular and tabular sand, silt, and clay. The predominant surface soil is silty clay. The Holocene lake deposits are considered to be less than 100 feet thick and are characterized by surficial clay and silt deposits with varying amounts of fine sand. The topography of the Imperial Valley is relatively flat, with few significant land features. The valley floor slopes gently to the north (less than 0.5 percent) from an elevation of sea level at Calexico to approximately 225 feet below sea level at the Salton Sea.

Soil Conditions: The U. S. Soil Conservation Service compiled a map of surface soil conditions and published a soil survey report including maps in 1980. The soil survey maps indicate that surficial deposits at the subject property and surrounding area consist predominantly of silt and silty sand loams of the Indio-Vint, Niland, Rositas and Vint soil groups (see Appendix B). These loams are formed in sediment and alluvium of mixed origin (Colorado River overflows and fresh-water lake-bed sediments). Based on Unified Soil Classification System presented in the Soils Survey Report, the permeability of these soils is expected to be low to moderate.

Groundwater Conditions: The groundwater in the vicinity of the subject property is brackish and is encountered at a depth of near surface to greater than 50 feet below the ground surface. Depth to groundwater may fluctuate due to localized geologic conditions, water level and seepage from the All American Canal, precipitation, irrigation, drainage and construction practices in the region. Based on the regional topography, groundwater flow is assumed to be generally towards the northwest within the subject property area. Flow directions may also vary locally across and in the vicinity of the subject property.

3.0 USER PROVIDED INFORMATION

In order to qualify for one of the *Landowner Liability Protections (LLPs)* offered by the Small Business Liability Relief and Brownfields Revitalization Act of 2001 (the *Brownfields Amendments*), the *User* must provide the following information (if available) to the *environmental professional*. Failure to provide this information could result in a determination that *all appropriate inquiry* is not complete. The user was asked to provide information or knowledge of the following:

- Environmental cleanup liens that are filed or recorded against the subject property.
- Activity and land use limitations that are in place on the subject property or that have been filed or recorded in a registry.
- Specialized knowledge or experience of the person seeking to qualify for the LLPs.
- Relationship of the purchase price to the fair market value of the *property* if it were not contaminated.
- Commonly known or *reasonably ascertainable* information about the *property*.
- The degree of obviousness of the presence or likely presence of contamination at the *property*, and the ability to detect the contamination by appropriate investigation.
- The reason for preparation of this Phase I ESA.

A user questionnaire was provided to the user to aid in gathering information that may be pertinent to the evaluation of the subject property for environmental conditions. The completed user questionnaire is provided in Appendix G.

3.1 Title Records

GS Lyon reviewed preliminary title reports as part of this assessment and did not find past ownership or easements that would indicate environmentally hazardous uses on the parcels.

3.2 Environmental Liens or Activity and Use Limitations

An environmental lien is a charge, security, or encumbrance upon the title to a property to secure the payment of a cost, damage, debt, obligation, or duty arising out of response actions, cleanup, or other remediation of hazardous substances or petroleum products upon the property. According to the User Questionnaire, Ms. Jamie Nagel of Apex Energy Solutions, LLP is not aware of any Environmental Liens or Activity and Use Limitations associated with the subject property that have been filed or recorded under federal, tribal, state or local law (Appendix G). No environmental liens associated with the subject property were noted in the preliminary title report.

3.3 Specialized Knowledge

According to the User Questionnaire, Ms. Nagel is not aware of any specialized knowledge or experience associated with the subject property or nearby properties. GS Lyon does not have any personal knowledge of the subject property.

3.4 Commonly Known or Reasonable Ascertainable Information

No information was provided by the Client regarding any commonly known or reasonably ascertainable information within the local community that is material to RECs in connection with the subject property.

3.5 Valuation Reduction for Environmental Issues

The client indicated that the purchase price of this property reasonably reflects the fair market value of the property with no discounts for environmental issues.

3.6 Owner, Property Manager, and Occupant Information

The current owner of the subject property is the Doyle Family 2010 Trust. The subject property is currently undeveloped desert land. No property manager or occupant information is available.

3.7 Previous Reports and Other Provided Documentation

No previous reports or other pertinent documentation was provided to GS Lyon for review during the course of this assessment.

4.0 RECORDS REVIEW

A review of historic aerial photographs (Appendix C), historic topographic maps (Appendix D), governmental regulatory databases (Appendix E), other regulatory and agency databases (Appendix F), and historic telephone and city directories was performed to evaluate potentially adverse environmental conditions resulting from previous ownership and uses of the subject property. The details of the review are presented in Sections 4.1 through 4.5 of this report.

4.1 Regulatory Database Review

4.1.1 Standard Environmental Record Sources

GS Lyon Consultants contracted Environmental Data Resources, Inc. (EDR) of Shelton, Connecticut which queries and maintains comprehensive environmental databases and historical information, including proprietary databases, aerial photography, topographic maps, Sanborn Maps, and city directories to generate a compilation of Federal, State and Tribal regulatory lists containing information regarding hazardous materials occurrences on or within the prescribed radii of ASTM E1527-13. The search of each database was conducted using the approximate minimum search distances from the subject property defined by the ASTM E1527-13 Standard. The purpose of the records review is to obtain and review *reasonably ascertainable* records that will help identify *recognized environmental conditions* or *historical recognized environmental conditions* in connection with the subject property.

EDR's Phase I ESA search package was ordered and performed on August 27, 2020. The search package included: Radius Map with Geocheck, aerial photographs, and historic topographic maps. The results of EDR's search were used to evaluate if the subject property and/or properties within prescribed search distances are listed as having a past or present record of actual or potential environmental impact. Inclusion of a property in a government database list does not necessarily indicate that the property has an environmental problem.

The following is a brief synopsis of sites identified in the EDR Radius Map with Geocheck report. The government record search report is included in its entirety in Appendix E.

Federal NPL List

The Environmental Protection Agency's (EPA) National Priorities List (NPL) of uncontrolled or abandoned hazardous waste sites was reviewed for risk sites within a 1 mile radius of the subject property. The NPL identifies sites for priority cleanup and long-term care of properties under the Superfund Program that are contaminated with hazardous substances.

The database search did not identify any NPL sites within 1 mile of the subject property.

Federal CERCLIS List

The EPA's Comprehensive Environmental Response, Compensation, and Liability Information System (CERCLIS) listings were reviewed to determine if risks sites within ½ mile are listed for investigation. The CERCLIS database identifies hazardous waste sites that are on or proposed to be included in the NPL and sites that require investigation and possible remedial action to mitigate potential negative impacts on human health or the environment.

The CERCLIS database search did not identify any risk sites within 0.5 mile of the subject property.

Federal CERCLIS – No Further Remedial Action Planned

The EPA's CERCLIS – No Further Remedial Action Planned (NFRAP) database was reviewed to determine if risks sites within ½ mile are listed. CERCLIS NFRAP site are risk sites that have been removed from and archived from the inventory of CERCLIS sites. Archived status indicates that, to the best of EPA's knowledge, assessment at the subject property has been completed and the EPA has determined that no further steps will be taken to list this subject property on the NPL, unless information indicates this decision was not appropriate or other considerations require a recommendation for listing at a later time.

This designation is for sites where no contamination was found, contamination was quickly removed without the need for the subject property to be placed on the NPL, or the contamination was not serious enough to require Federal Superfund action or NPL consideration.

The CERCLIS – NFRAP database search did not identify any risk sites within ½mile of the subject property.

Federal RCRA List

The Federal Resource Conservation Recovery Act (RCRA) Notifiers List was reviewed to determine if RCRA treatment, storage or disposal sites (TSD) are located within 1 mile of the subject property. The RCRA Correction Action Sites List (CORRACTS) is maintained for risk sites which are undergoing "a corrective action". A corrective action order is issued when there has been a release of hazardous waste constituents into the environment from a RCRA facility.

The RCRA and RCRA CORRACTS database searches did not identify any RCRA TSD or RCRA CORRACTS risk sites within ½ mile of the subject property.

The RCRA regulated hazardous waste generator notifiers list was reviewed to determine if RCRA generator facilities are located on or adjoining the subject property. No RCRA generator facilities within ¼ mile of the subject property were identified in the database.

Federal ERNS List

The Federal Emergency Response Notification System (ERNS) List was reviewed to determine if reported release of oil and/or hazardous substances occurred on the subject property.

The ERNS database searches did not identify any reported releases for the subject property.

State and Tribal NPL List

The Environmental Protection Agency's (EPA) National Priorities List (NPL) of uncontrolled or abandoned hazardous waste sites was reviewed for risk sites within a 1 mile radius of the subject property. The NPL identifies sites for priority cleanup and long-term care of properties under the Superfund Program that are contaminated with hazardous substances.

The database search did not identify any NPL sites within 1 mile of the subject property.

State and Tribal equivalent CERCLIS

The Department of Toxic Substances Control's (DTSC's) Site Mitigation and Brownfields Reuse Program's (SMBRP's) EnviroStor database identifies sites that have known contamination or sites for which there may be reasons to investigate further. The database includes the following site types: Federal Superfund sites (National Priorities List (NPL)); State Response, including Military Facilities and State Superfund; Voluntary Cleanup; and School sites. EnviroStor provides similar information to the information that was available in CalSites, and provides additional site information, including, but not limited to, identification of formerly-contaminated properties that have been released for reuse, properties where environmental deed restrictions have been recorded to prevent inappropriate land uses, and risk characterization information that is used to assess potential impacts to public health and the environment at contaminated sites.

The EnviroStor database search did not identify any reported releases for the subject property.

State and Tribal Leaking Underground Storage Tank Sites

The California State Water Resources Control Board (SWRCB) maintains a list of information concerning reported leaking underground storage tanks (LUST). The LUST inventory list was reviewed to determine if any LUSTs are located within ½ mile the subject property.

The SWRCB LUST database did not identify any risk sites within ½ mile of the subject property.

State and Tribal Underground and Aboveground Storage Tank Sites

The California State Water Resource Control Board (SWRCB) underground storage tank (UST) and above ground storage tank (AST) inventory list was reviewed to determine if any UAST's are located on or adjacent to the subject property.

The SWRCB UST and AST databases did not identify any risk sites within ¼ mile of the subject property.

Solid Waste Disposal/Landfill Facilities

The Solid Waste Disposal/Landfill Sites records typically contain an inventory of solid waste disposal facilities or landfills in a particular state. The data comes from the Integrated Waste Management Board's Solid Waste Information System (SWIS) database.

A review of the SWF/LF list database did not identify any risk sites within ½ mile of the subject property.

Unmapped (Orphan) Sites

Not all sites or facilities identified in the database records can be accurately located in relation to the Subject Property due to incomplete information being supplied to the regulatory agencies and are referred to as "orphan sites" by EDR.

The "Orphan Summary" section of the EDR Radius Map Report identified several orphan sites. Based on a drive-by reconnaissance of the Subject Property vicinity and review of location and status information provided in the database report, none of the identified orphan sites are located within the search radii for databases specified by the Standard.

No unmapped (orphan) listings were reported.

4.1.2 Additional Environmental Record Sources

California Department of Toxic Substances Control (DTSC) Records – Envirostor Database: EnviroStor is an online search and Geographic Information System tool for identifying sites that have known contamination or sites for which there may be reasons to investigate further. Public Access to EnviroStor is accessible via the DTSC Web Page located at: <http://www.envirostor.dtsc.ca.gov/public/>. The EnviroStor database includes the following site types: Federal Superfund sites (National Priority List); State Response, including Military Facilities and State Superfund; Voluntary Cleanup; and School sites. The information includes site name, site type, status, address, any restricted use (recorded deed restrictions), past use(s) that caused contamination, potential contaminants of concern, potential environmental media affected, site history, planned and completed activities. The EnviroStor database also contains current and historical information relating to Permitted and Corrective Action facilities. The EnviroStor database includes current and historical information on the following permit-related documents: facility permits; permit renewal applications; permit modifications to an existing permit; closure of hazardous waste management units (HWMUs) or entire facilities; facility corrective action (investigation and/or cleanup); and/or post-closure permits or other required post-closure activities.

The EnviroStor database was queried on September 9, 2020. A map showing the results of the query is provided in Appendix F. No reported cases were found on the subject property. No risk sites were located within 1 mile of the subject property.

California State Water Resources Control Board Records – GeoTracker Database: GeoTracker is a geographic information system (GIS) maintained by the California State Water Resources Control Board (SWRCB) that provides online access to environmental data at <http://www.geotracker.swrcb.ca.gov>. GeoTracker tracks regulatory data about underground fuel tanks, fuel pipelines, and public drinking water supplies. Site information from the Spills, Leaks, Investigations, and Cleanups (SLIC) Program is also included in GeoTracker.

The GeoTracker database was queried for environmental data pertaining to the Subject property on September 9, 2020. A map showing the results of the query is provided in Appendix F. No reported cases were found on the subject property. No risk sites were located within 1 mile of the subject property.

CUPA Records Search: The Unified Program consolidates, coordinates, and makes consistent the administrative requirements, permits, inspections, and enforcement activities of six environmental and emergency response programs. Cal/EPA and other state agencies set the standards for their programs while local governments implement the standards—these local implementing agencies are called Certified Unified Program Agencies (CUPA).

The DTSC Imperial CUPA office was contacted (Veronica Lopez) by email on September 9, 2020. CUPA records were searched for environmental issues related to the subject property. The DTSC indicated that records are filed per address, and with no known address associated with the subject property, no records were found associated with the subject property.

4.2 Historical Use Records

ASTM E1527-13 requires the environmental professional to identify all obvious uses of the property from the present back to the property's first developed use or 1940, whichever is earliest. This information is collected to identify the likelihood that past uses have led to RECs in connection with the property. This task is accomplished by reviewing standard historical sources to the extent that they are necessary, reasonably ascertainable, and likely to be useful. These standard records include aerial photographs, fire insurance maps, property tax files, land title records, topographic maps, city directories, telephone directories, building department records, and zoning/land use records.

The general type of historical use (i.e., commercial, retail, residential, industrial, undeveloped, office) should be identified at 5-year intervals, unless the specific use of the property appears to be unchanged over a period longer than 5 years. The historical research is complete when the use is defined or when data failure occurs. Data failure occurs when all of the standard historical sources have been reviewed, yet the property use cannot be identified back to its first developed use or to 1940. Data failure is not uncommon in trying to identify the use of the property at 5-year intervals back to first use or 1940, whichever is earlier.

GS Lyon reviewed the following historical records to identify obvious uses of the subject property from the present back to the property's first developed use, or to 1940, whichever is earlier. The results of this research and data failure, if encountered, are presented in the following sections.

4.2.1 Title Records

GS Lyon was provided with preliminary title records for review as part of this assessment.

4.2.2 Sanborn Fire Insurance Maps

Sanborn Fire Insurance Maps are large scale maps depicting the commercial, industrial, and residential sections of various cities across the United States. Since the primary use of the fire insurance maps was to assess the buildings that were being insured, the existence and location of fuel storage tanks, flammable or other potentially toxic substances, and the nature of businesses are often shown on these maps. Due to the rural undeveloped nature of the subject property and vicinity for the years the Sanborn Fire Insurance Maps were available for this subject property, no maps are available for the subject property.

4.2.3 Aerial Photographs

Aerial photographs obtained from Environmental Data Resources (EDR) dating back to 1937 and Google Earth aerial photographs dating back to 1996 were reviewed for historical development of the subject property. Reproductions of the historical aerial photographs reviewed are included in Appendix C.

The 1937 aerial shows the western portion of the subject site as appearing to be a fallow agricultural field. The eastern portion is vacant desert land. The recently constructed All American Canal (Bureau of Reclamation – Boulder Canyon Project – 1933) is located north of the subject site. Two canals cross the All American Canal and the western portion of the subject site from Mexico.

The 1953 aerial photograph shows the western portion of the subject site as being a fallow agricultural field. The canals that crossed the All American Canal have been removed leaving a heavily brushed area in the western portion of the subject site. The eastern portion is still vacant desert land.

The 1976 aerial photograph is similar to the 1953 aerial photograph.

The 1985 aerial photograph shows a circular agricultural area occupying the eastern portion of the subject site. This is the location of the center-pivot sprinkler. The eastern portion of the subject site is vacant with overgrown brush.

The 1996, 2002, 2006 and 2010 aerial photographs are similar to the 1985 aerial photograph. Several small structures are noted in the area of the farm yard in the north-central portion of the subject site.

The 2014 aerial photograph shows that additional desert land to the west of the circular field has been cleared for agricultural use. Standing water (All American Canal seepage) and surficial salts are noted in the western portion of the subject site.

The 2018 aerial photograph shows the subject site as being similar to the present time. The agricultural fields have been fallowed.

4.2.4 Street Directories

GS Lyon Consultants conducted a search of historic city directories for the subject property. City directories are used for locating individuals and businesses in a particular urban or suburban area. City directories are generally divided into three sections: a business index, a list of resident names and addresses, the name and type of businesses (if unclear from the name). While city directory coverage is comprehensive for major cities, it may be spotty for rural and small towns.

Polk City Directories: The Polk City Directories for the years 1965 and 1983 were reviewed. No listings were found for the subject property.

4.2.5 Historic Topographic Maps

Historic topographic maps (1907, 1940, 1947, 1957, 1976, and 2012), USGS 7.5 Min. Bonds Corner, CA Quadrangle, showed the subject property as being undeveloped (Appendix D). The All American Canal was not present in the 1907 topographic map, but appears in the 1940 map. The canal was constructed in the 1930s as part of the US Bureau of Reclamation – Boulder Canyon Project.

4.2.6 Historical Telephone Directories

Telephone Directories: Telephone directories for the Imperial County, which included the City of Calexico businesses published in 1941, 1955, 1965, 1974, 1994, and 2004 were reviewed. No service stations, chemical or petroleum manufacturers, distributors, or automotive repair facilities were noted at or in the immediate vicinity of the subject site.

4.3 Historical Use Summary

4.3.1 Summary of the Historical Use of Property

Based on a review of the historical information, the western portion of the subject property was first developed prior to 1937 for agricultural use, but has been fallow since at least 1937. The eastern portion of the subject site has been vacant desert land until about 1980 when a center-pivot irrigation system was installed and a circular agricultural field was developed.

4.3.2 Summary of the Historical Use of Adjacent Properties

Historically, the properties located immediately adjacent to the subject property have been comprised of vacant desert land to the east, the Republic of Mexico to the south, and the All American Canal and agricultural fields to the north.

5.0 SITE RECONNAISSANCE

5.1 Methodology and Limiting Conditions

A site reconnaissance was performed by Mr. Steven Williams, a consulting geologist to GS Lyon Consultants, on September 22, 2020. The site visit consisted of a driving the perimeter of the subject property and randomly crossing the subject property. The reconnaissance included visual observations of surficial conditions at the subject property and observation of adjoining properties to the extent that they were visible from public areas. Mr. Williams was accompanied during the site reconnaissance by Ramon Gonzalez, a representative for Apex Energy Solutions, LLC.

The site reconnaissance was limited to visual and/or physical observation of the exterior and interior of the subject property and its improvements, the current uses of the property and adjoining properties, and the current condition of the property. The site visit evaluated the subject property and adjoining properties for potential hazardous materials/waste and petroleum product use, storage, disposal, or accidental release, including the following: presence of tank and drum storage; mechanical or electrical equipment likely to contain liquids; evidence of soil or pavement staining or stressed vegetation; ponds, pits, lagoons, or sumps; suspicious odors; fill and depressions; or any other condition indicative of potential contamination. The site visit did not evaluate the presence of asbestos-containing materials, radon, lead-based paint, mold, indoor air quality, or structural defects, or other non-scope items.

A site reconnaissance can be limited by weather conditions, bodies of water, adjacent buildings, or other obstacles. The weather was warm and sunny and no access limitations were placed on the site visit.

5.2 General Site Setting

The subject property currently consists of approximately 530 acres comprised of three parcels (APNs 059-299-010, 059-300-017, and 059-300-015). The subject property is roughly triangular in plan view with the All American Canal forming the northern boundary, the International Border with the Republic of Mexico forming the southern boundary and vacant desert land forming the eastern boundary. The majority of the subject site has been cleared of desert vegetation for agricultural use. The western wedge and a small area in the north-central portion of the site are heavily vegetated.

A farm yard is located in the north-central portion of the subject site. A small masonry building housing water pumps, an above ground fuel storage tank (AST) and a storage building, all located within a chain-link fenced area comprise the farm yard. A bank of pole mounted transformers is located on the embankment of the All American Canal adjacent to the farm yard. A small equipment storage area with a disk, a trap wagon, and other miscellaneous farm implements is located northeast of the farm yard area. There are two central-pivot sprinklers that are located in the central portion of the site.

Photographs of the subject property taken on September 22, 2020 during our site reconnaissance are included in Appendix A.

5.3 Adjacent Properties

The subject property is located within a mixed agricultural and undeveloped desert area south of Holtville, California. Adjacent properties consist of the International Border with the Republic of Mexico along the southern boundary of the subject site and the All American Canal along the northern margin of the subject site.

5.4 Exterior and Interior Observations

The following conditions were specifically assessed for their potential to indicate RECs and may include conditions inside or outside structures on the subject property.

5.4.1 Hazardous Substances and Petroleum Products

GS Lyon did not observe operations that use, treat, store, dispose of, or generate hazardous materials or petroleum products on the subject property.

5.4.2 Storage Tanks

Underground Storage Tanks (USTs) – No obvious visual evidence indicating the current presence of USTs (i.e. vent pipes, fill ports, etc.) was noted.

Aboveground Storage Tanks (ASTs) – One (1) above ground fuel tank (AST) was observed within the fenced farm yard. Access to the tank was not available to determine if it contained fuel.

5.4.3 Odors

No obvious strong, pungent, or noxious odors were noted during the site reconnaissance.

5.4.4 Pools of Liquid

Pools of liquid were not observed during the site reconnaissance.

5.4.5 Drums and Containers

GS Lyon observed several steel 55-gallon drums on the subject property. No fluids were observed in the drums that were accessible.

5.4.6 Unidentified Substance Containers

GS Lyon did not observe open or damaged containers containing unidentified substances at the subject property.

5.4.7 Suspect Polychlorinated Biphenyl (PCB) Containing Equipment

Pole-mounted sealed electrical transformers owned and maintained by the Imperial Irrigation District (IID) are located on the embankment of the All American Canal adjacent to the farm yard on the subject property. In recent years, the IID has replaced all transformers that contained PCBs. Stickers were observed on the transformers that indicated that they had been tested for PCBs. No leaks were noted during our site visit.

5.5 Interior Observations

Access to the pump building within the fenced farm yard was not obtainable; therefore, interior observations were not made of the structure.

5.6 Exterior Observations

5.6.1 Pits, Ponds, and Lagoons

No pits, ponds, or lagoons were noted on the subject property.

5.6.2 Stained Soils or Pavement

No evidence of significantly stained soil or pavement was noted on the subject property.

5.6.3 Stressed Vegetation

No evidence of stressed vegetation attributed to potential contamination was noted on the subject property.

5.6.4 Solid Waste

No dumpsters or solid waste containers exist on the subject property.

5.6.5 Wastewater

No wastewater is generated at the subject property.

5.6.6 Wells

No evidence of wells (dry wells, drinking water, observation wells, groundwater monitoring wells, irrigation wells, injection wells or abandoned wells) was noted on the subject property. Water for the center-pivot sprinkler system was supplied from the All American Canal.

5.6.7 Septic Systems

No septic systems are present on the subject property.

5.7 Non-Scope Issues

ASTM guidelines identify non-scope issues, which are beyond the scope of a Phase I ESA as defined by ASTM. These issues may affect environmental risk at the subject property and may warrant discussion and/or assessment. Some of these non-scope issues include; asbestos-containing building materials, radon, lead-based paint, and wetlands which are discussed below.

5.7.1 Asbestos-Containing Building Materials

The potential for asbestos containing materials (ACM) existing at the subject property is low due to the lack of structures other than the small masonry structure at the farm yard.

5.7.2 Lead-Based Paint

The potential or lead based paint residues existing at the subject property is very low due to the lack of development other than the small masonry structure at the farm yard.

5.7.3 Radon

The subject property is located in Zone 3 as shown on the EPA Map of Radon Zones indicating a predicted average indoor radon screening level of less than 2 pCi/L. Radon gas is not believed to be a potential hazard at the subject property.

5.7.4 Agricultural Use

Based on our review of environmental records, historical documents, and subject property conditions, the property has been in agricultural use and/or vacant since the 1930's. Residues of currently available pesticides and currently banned pesticides such as DDT/DDE may be present in near surface soils in limited concentrations. The concentrations of these pesticides found on other Imperial Valley agricultural sites are typically less than 25% of the current regulatory threshold limits and, at those levels, are not considered a significant environmental hazard. The presence and concentration of near surface pesticides at this subject property can be accurately characterized only by site-specific sampling and testing.

6.0 INTERVIEWS

GS Lyon interviewed various individuals familiar with the subject property, as identified to us, and/or government officials in order to evaluate historical uses and identify potential RECs existing on the subject property. The individuals interviewed were asked to provide responses in good faith and to the best of their knowledge. The following sections identify the individuals interviewed and summarize the information each provided; however, additional information provided by these individuals may be presented in other sections of this report.

Interviews with past owners, operators and occupants were not reasonably ascertainable and thus constitute a data gap.

6.1 Interview with Owner

GS Lyon we not able to contact the current property owner; therefore, no interview was conducted.

6.2 Interview with the Site Manager

The subject property is vacant, undeveloped land; therefore, there is no site manager.

6.3 Interview with Occupants

The subject property is vacant, undeveloped land; therefore, there are no occupants.

6.4 Interview with Local Government Officials

The DTSC Imperial CUPA office was contacted (Veronica Lopez) by email on September 9, 2020. CUPA records were searched for environmental issues related to the subject property. The DTSC indicated that records are filed per address, and with no known address associated with the subject property, no records were found associated with the subject property.

7.0 EVALUATION

7.1 Summary of Findings

The subject property is located in an area generally developed for agricultural use east of Calexico, California. The western portion of the subject property has been developed as agricultural use since at least the 1930s according to the historical information obtained and reviewed during this site assessment. The eastern portion of the site was vacant desert land until about 1980 when a portion was developed for agricultural use.

7.2 Conclusions

GS Lyon has performed a Phase I Environmental Site Assessment in general conformance with the scope and limitations of ASTM E1527-13 of the approximately 530-acre property located on the south side of the All American Canal at Bonesteele Road approximately 10 miles south of Holtville, California. Any exceptions to, or deviations from, this practice are described in Section 1.4 of this Phase I ESA report. This assessment has revealed the following recognized environmental conditions (RECs) in connection with the subject property:

7.2.1 Recognized Environmental Conditions

A *recognized environmental condition (REC)* refers to the presence or likely presence of any hazardous substances or petroleum products in, on, or at a property: (1) due to any release to the environment; (2) under conditions indicative of a release to the environment; or (3) under conditions that pose a material threat of a future release to the environment. under conditions that indicate an existing release, a past release, or a material threat of a release of any hazardous substances or petroleum products into structures on the property or into the ground, groundwater, or surface water of the property. The term REC includes hazardous substances and petroleum products even under conditions that might be in compliance with laws. The term is not intended to include "de minimis" conditions as defined in Section 7.2.3 of this report.

This Phase I ESA has revealed no evidence of *recognized environmental conditions* in connection with the subject property.

7.2.2 Historical Recognized Environmental Conditions

A *historical recognized environmental condition (HREC)* refers to a past *release* of any *hazardous substances* or *petroleum products* that has occurred in connection with the *property* and has been addressed to the satisfaction of the applicable regulatory authority or meeting unrestricted use criteria established by a regulatory authority, without subjecting the *property* to any required controls (for example, *property* use restrictions, *activity and use limitations*, *institutional controls*, or *engineering controls*).

This Phase I ESA has revealed no evidence of *historical recognized environmental conditions* in connection with the subject property.

7.2.3 Environmental Concerns and De Minimis Conditions

A *de minimis condition* is a condition that generally does not present a threat to human health or the *environment* and that generally would not be the subject of an enforcement action if brought to the attention of appropriate governmental agencies. Conditions determined to be *de minimis conditions* are not *recognized environmental conditions* nor *controlled recognized environmental conditions*.

This Phase I ESA has revealed the following *de minimis* conditions or environmental concerns in connection with the subject property:

1. Pole-mounted sealed electrical transformers owned and maintained by the Imperial Irrigation District (IID) exist on the margin of this subject property. All IID transformers containing PCB's have been replaced. ***If the transformers begin to leak, the IID should be notified and the transformers replaced.***
2. An aboveground fuel tank is located within the fenced farm yard area. If it is shown that spills or leaks had occurred, the affected soil should be cleaned up and properly disposed.

7.3 Recommendations

Based on the scope of work performed for this assessment, it is our professional opinion that no RECs have been identified in connection with the subject property that would warrant further environmental study (Phase II) at this time.

8.0 REFERENCES

40 CFR 312, Standards and Practices for All Appropriate Inquiries; Final Rule, November 2005 (AAI Rule).

American Society for Testing and Materials. 2013. Standard Practice for Environmental Site Assessments: Phase I Environmental Site Assessment Process. Designation E 1527-13. West Conshohocken, Pennsylvania. 35 pp.

Department of Toxic Substances Control. 2020. EnviroStor Database Website, <http://www.envirostor.dtsc.ca.gov/public/> .

Environmental Data Resources, Inc., *The EDR Radius Map with Geocheck*. Inquiry number 6171645, dated August 28, 2020

Environmental Data Resources, Inc., *EDR Historical Topographic Map Report*. Inquiry number 6171645, dated August 28, 2020

Environmental Data Resources, Inc., *The EDR Aerial Photo Decade Package*. Inquiry number 6171645, dated August 28, 2020

State Water Resources Control Board. 2020. GeoTracker Database Website, <http://geotracker.swrcb.ca.gov/>

United States Department of Agriculture, Natural Resources Conservation Service, Web Soil Survey, accessed via the Internet, September 2020

United States Environmental Protection Agency, EPA Map of Radon Zones (Document EPA-402-R-93-071), accessed via the Internet, September 2020

United States Geological Survey Topographic Map 1997, 7.5 minute series

APPENDIX A



Photo 1: Looking northeast along the northern boundary of the subject site.



Photo 2: View of center-pivot sprinkler near the north-central portion of the site.



Photo 3: Masonry block pump house located at the north-central portion of the subject site.



Photo 4: Clos-up view of pump house and transformer bank.



Photo 5: Above ground fuel tank (AST) within farm yard.



Photo 6: Miscellaneous building near farm yard.



Photo 7: Farm equipment storage area east of farm yard.



Photo 8: Close-up view of farm equipment.



Photo 9: Close-up view of transformer bank. IID stickers show the transformers have been tested for PCBs.



Photo 10: Looking east across the site from the west margin of the subject site.



Photo 11: Looking south along the west margin of the subject site.



Photo 12: Looking east along the southern boundary of the subject site.



Photo 13: Looking west from the east-central portion of the subject site.



Photo 14: Looking north across the subject property.



Photo 15: Looking north from the southeast corner of the subject site.


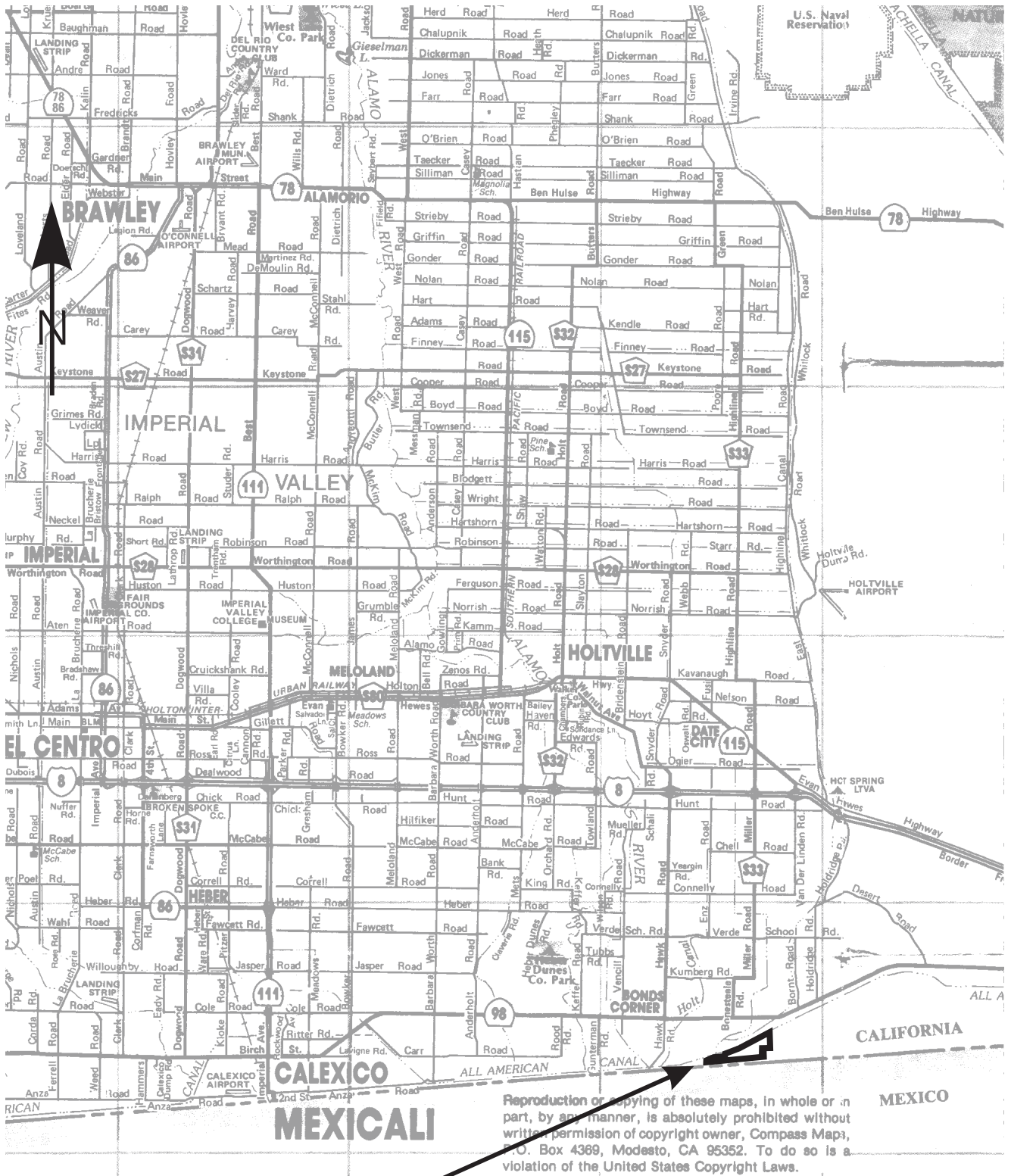


Photo 16: Looking west along the southern margin of the subject property. The United States border fence and Border Patrol road on left side of the photo.

APPENDIX B



Reproduction or copying of these maps, in whole or in part, by any manner, is absolutely prohibited without written permission of copyright owner, Compass Maps, P.O. Box 4369, Modesto, CA 95352. To do so is a violation of the United States Copyright Laws.

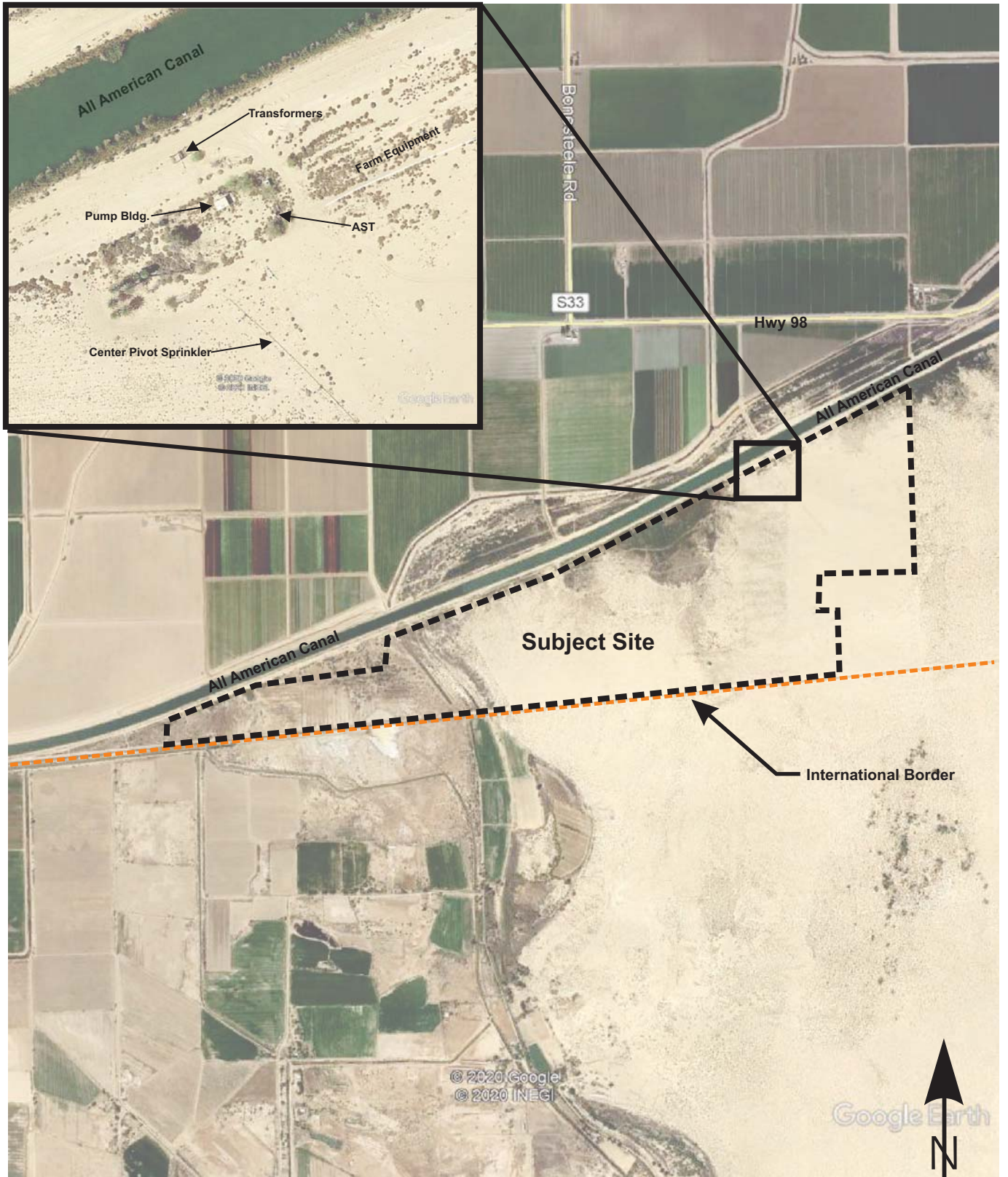
Subject Site

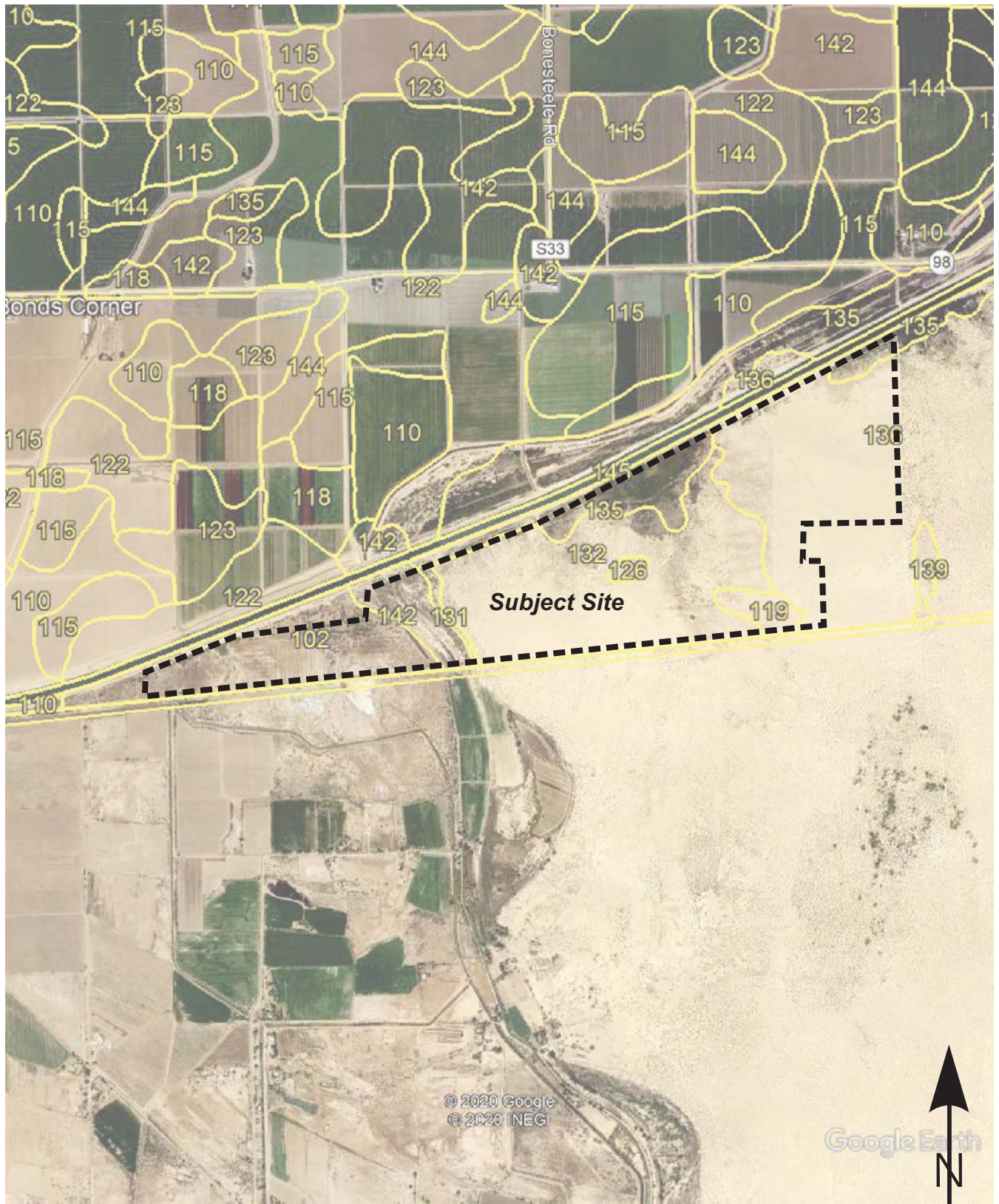


Project No.: GS2015

Vicinity Map

Plate
1





© 2020 Google
© 2020 INEG



Google Earth

GS Lyon


Project No.: GS2015

Soil Survey Map

Plate
3

Soil Survey of

**IMPERIAL COUNTY
CALIFORNIA
IMPERIAL VALLEY AREA**



United States Department of Agriculture Soil Conservation Service
in cooperation with
University of California Agricultural Experiment Station
and
Imperial Irrigation District

TABLE 11.--ENGINEERING INDEX PROPERTIES

[The symbol > means more than. Absence of an entry indicates that data were not estimated]

Soil name and map symbol	Depth	USDA texture	Classification		Frag-ments > 3 inches	Percentage passing sieve number--				Liquid limit	Plas-ticity index
			Unified	AASHTO		4	10	40	200		
	In				Pct					Pct	
100-----	0-13	Loamy fine sand	SM	A-2	0	100	100	75-85	10-30	---	NP
Antho	13-60	Sandy loam, fine sandy loam.	SM	A-2, A-4	0	90-100	75-95	50-60	15-40	---	NP
101*:											
Antho-----	0-8	Loamy fine sand	SM	A-2	0	100	100	75-85	10-30	---	NP
	8-60	Sandy loam, fine sandy loam.	SM	A-2, A-4	0	90-100	75-95	50-60	15-40	---	NP
Superstition-----	0-6	Fine sand-----	SM	A-2	0	100	95-100	70-85	15-25	---	NP
	6-60	Loamy fine sand, fine sand, sand.	SM	A-2	0	100	95-100	70-85	15-25	---	NP
102*.											
Badland											
103-----	0-10	Gravelly sand---	SP, SP-SM	A-1, A-2	0-5	60-90	50-85	30-55	0-10	---	NP
Carsitas	10-60	Gravelly sand, gravelly coarse sand, sand.	SP, SP-SM	A-1	0-5	60-90	50-85	25-50	0-10	---	NP
104*											
Fluvaquents											
105-----	0-13	Clay loam-----	CL	A-6	0	100	100	90-100	70-95	35-45	15-30
Glenbar	13-60	Clay loam, silty clay loam.	CL	A-6	0	100	100	90-100	70-95	35-45	15-30
106-----	0-13	Clay loam-----	CL	A-6, A-7	0	100	100	90-100	70-95	35-45	15-25
Glenbar	13-60	Clay loam, silty clay loam.	CL	A-6, A-7	0	100	100	90-100	70-95	35-45	15-25
107*-----	0-13	Loam-----	ML, CL-ML, CL	A-4	0	100	100	100	70-80	20-30	NP-10
Glenbar	13-60	Clay loam, silty clay loam.	CL	A-6, A-7	0	100	100	95-100	75-95	35-45	15-30
108-----	0-14	Loam-----	ML	A-4	0	100	100	85-100	55-95	25-35	NP-10
Holtville	14-22	Clay, silty clay	CL, CH	A-7	0	100	100	95-100	85-95	40-65	20-35
	22-60	Silt loam, very fine sandy loam.	ML	A-4	0	100	100	95-100	65-85	25-35	NP-10
109-----	0-17	Silty clay-----	CL, CH	A-7	0	100	100	95-100	85-95	40-65	20-35
Holtville	17-24	Clay, silty clay	CL, CH	A-7	0	100	100	95-100	85-95	40-65	20-35
	24-35	Silt loam, very fine sandy loam.	ML	A-4	0	100	100	95-100	65-85	25-35	NP-10
	35-60	Loamy very fine sand, loamy fine sand.	SM, ML	A-2, A-4	0	100	100	75-100	20-55	---	NP
110-----	0-17	Silty clay-----	CH, CL	A-7	0	100	100	95-100	85-95	40-65	20-35
Holtville	17-24	Clay, silty clay	CH, CL	A-7	0	100	100	95-100	85-95	40-65	20-35
	24-35	Silt loam, very fine sandy loam.	ML	A-4	0	100	100	95-100	55-85	25-35	NP-10
	35-60	Loamy very fine sand, loamy fine sand.	SM, ML	A-2, A-4	0	100	100	75-100	20-55	---	NP

See footnote at end of table.

TABLE 11.--ENGINEERING INDEX PROPERTIES--Continued

Soil name and map symbol	Depth	USDA texture	Classification		Frag-ments > 3 inches	Percentage passing sieve number--				Liquid limit	Plas-ticity index
			Unified	AASHTO		4	10	40	200		
	In				Pct					Pct	
111*: Holtville-----	0-10	Silty clay loam	CL, CH	A-7	0	100	100	95-100	85-95	40-65	20-35
	10-22	Clay, silty clay	CL, CH	A-7	0	100	100	95-100	85-95	40-65	20-35
	22-60	Silt loam, very fine sandy loam.	ML	A-4	0	100	100	95-100	65-85	25-35	NP-10
Imperial-----	0-12	Silty clay loam	CL	A-7	0	100	100	100	85-95	40-50	10-20
	12-60	Silty clay loam, silty clay, clay.	CH	A-7	0	100	100	100	85-95	50-70	25-45
112-----	0-12	Silty clay-----	CH	A-7	0	100	100	100	85-95	50-70	25-45
Imperial	12-60	Silty clay loam, silty clay, clay.	CH	A-7	0	100	100	100	85-95	50-70	25-45
113-----	0-12	Silty clay-----	CH	A-7	0	100	100	100	85-95	50-70	25-45
Imperial	12-60	Silty clay, clay, silty clay loam.	CH	A-7	0	100	100	100	85-95	50-70	25-45
114-----	0-12	Silty clay-----	CH	A-7	0	100	100	100	85-95	50-70	25-45
Imperial	12-60	Silty clay loam, silty clay, clay.	CH	A-7	0	100	100	100	85-95	50-70	25-45
115*: Imperial-----	0-12	Silty clay loam	CL	A-7	0	100	100	100	85-95	40-50	10-20
	12-60	Silty clay loam, silty clay, clay.	CH	A-7	0	100	100	100	85-95	50-70	25-45
Glenbar-----	0-13	Silty clay loam	CL	A-6, A-7	0	100	100	90-100	70-95	35-45	15-25
	13-60	Clay loam, silty clay loam.	CL	A-6, A-7	0	100	100	90-100	70-95	35-45	15-25
116*: Imperial-----	0-13	Silty clay loam	CL	A-7	0	100	100	100	85-95	40-50	10-20
	13-60	Silty clay loam, silty clay, clay.	CH	A-7	0	100	100	100	85-95	50-70	25-45
Glenbar-----	0-13	Silty clay loam	CL	A-6, A-7	0	100	100	90-100	70-95	35-45	15-25
	13-60	Clay loam, silty clay loam.	CL	A-6	0	100	100	90-100	70-95	35-45	15-30
117, 118-----	0-12	Loam-----	ML	A-4	0	95-100	95-100	85-100	75-90	20-30	NP-5
Indio	12-72	Stratified loamy very fine sand to silt loam.	ML	A-4	0	95-100	95-100	85-100	75-90	20-30	NP-5
119*: Indio-----	0-12	Loam-----	ML	A-4	0	95-100	95-100	85-100	75-90	20-30	NP-5
	12-72	Stratified loamy very fine sand to silt loam.	ML	A-4	0	95-100	95-100	85-100	75-90	20-30	NP-5
Vint-----	0-10	Loamy fine sand	SM	A-2	0	95-100	95-100	70-80	25-35	---	NP
	10-60	Loamy sand, loamy fine sand.	SM	A-2	0	95-100	95-100	70-80	20-30	---	NP
120*: Laveen-----	0-12	Loam-----	ML, CL-ML	A-4	0	100	95-100	75-85	55-65	20-30	NP-10
	12-60	Loam, very fine sandy loam.	ML, CL-ML	A-4	0	95-100	85-95	70-80	55-65	15-25	NP-10

See footnote at end of table.

TABLE 11.--ENGINEERING INDEX PROPERTIES--Continued

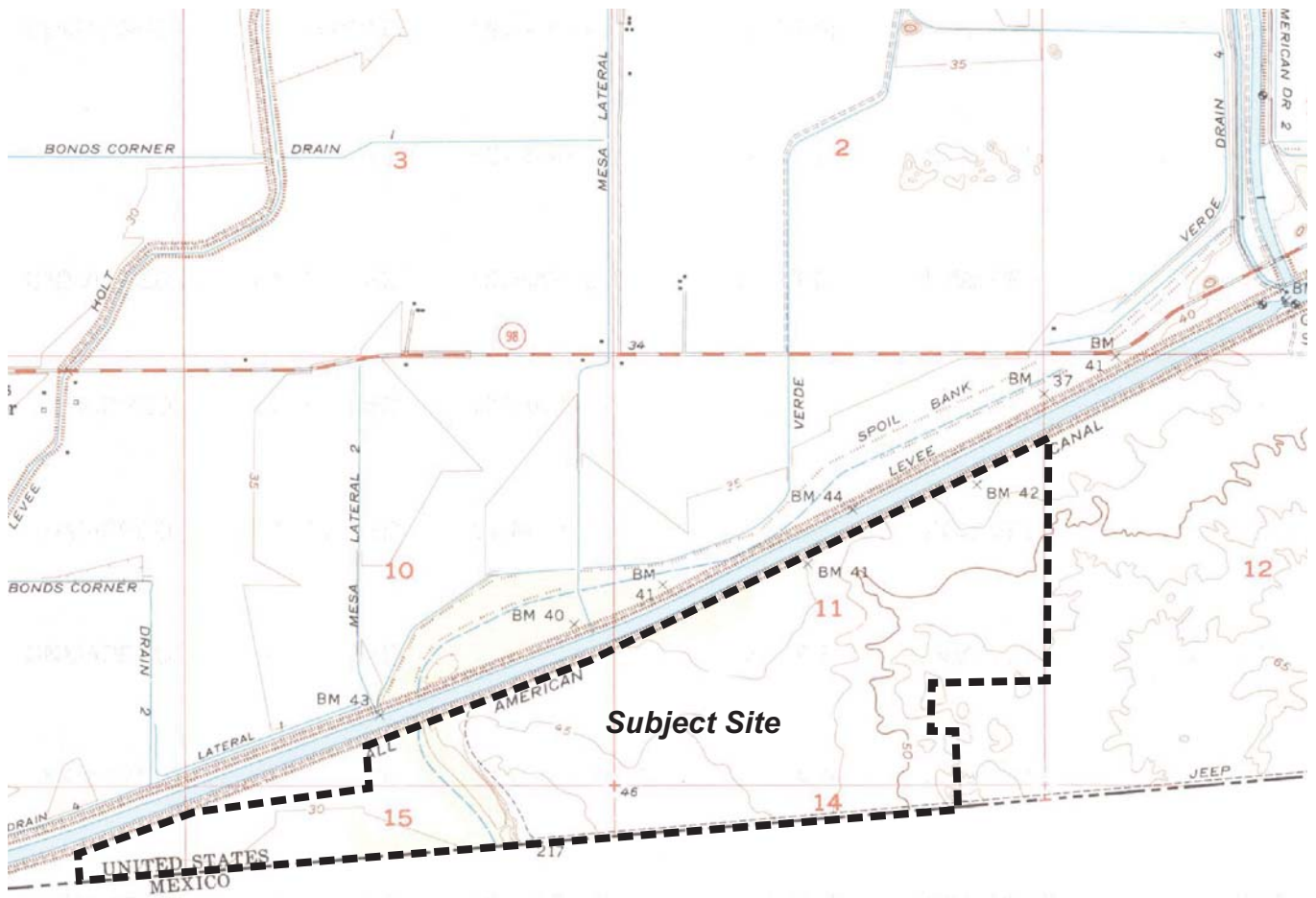
Soil name and map symbol	Depth In	USDA texture	Classification		Frag- ments > 3 inches Pct	Percentage passing sieve number--				Liquid limit Pet	Plas- ticity index
			Unified	AASHTO		4	10	40	200		
121----- Meloland	0-12	Fine sand-----	SM, SP-SM	A-2, A-3	0	95-100	90-100	75-100	5-30	---	NP
	12-26	Stratified loamy fine sand to silt loam.	ML	A-4	0	100	100	90-100	50-65	25-35	NP-10
	26-71	Clay, silty clay, silty clay loam.	CL, CH	A-7	0	100	100	95-100	85-95	40-65	20-40
122----- Meloland	0-12	Very fine sandy loam.	ML	A-4	0	95-100	95-100	95-100	55-85	25-35	NP-10
	12-26	Stratified loamy fine sand to silt loam.	ML	A-4	0	100	100	90-100	50-70	25-35	NP-10
	26-71	Clay, silty clay, silty clay loam.	CH, CL	A-7	0	100	100	95-100	85-95	40-65	20-40
123*: Meloland-----	0-12	Loam-----	ML	A-4	0	95-100	95-100	95-100	55-85	25-35	NP-10
	12-26	Stratified loamy fine sand to silt loam.	ML	A-4	0	100	100	90-100	50-70	25-35	NP-10
	26-38	Clay, silty clay, silty clay loam.	CH, CL	A-7	0	100	100	95-100	85-95	40-65	20-40
	38-60	Stratified silt loam to loamy fine sand.	SM, ML	A-4	0	100	100	75-100	35-55	25-35	NP-10
Holtville-----	0-12	Loam-----	ML	A-4	0	100	100	85-100	55-95	25-35	NP-10
	12-24	Clay, silty clay	CH, CL	A-7	0	100	100	95-100	85-95	40-65	20-35
	24-36	Silt loam, very fine sandy loam.	ML	A-4	0	100	100	95-100	55-85	25-35	NP-10
	36-60	Loamy very fine sand, loamy fine sand.	SM, ML	A-2, A-4	0	100	100	75-100	20-55	---	NP
124, 125----- Niland	0-23	Gravelly sand---	SM, SP-SM	A-2, A-3	0	90-100	70-95	50-65	5-25	---	NP
	23-60	Silty clay, clay, clay loam.	CL, CH	A-7	0	100	100	85-100	80-95	40-65	20-40
126----- Niland	0-23	Fine sand-----	SM, SP-SM	A-2, A-3	0	90-100	90-100	50-65	5-25	---	NP
	23-60	Silty clay-----	CL, CH	A-7	0	100	100	85-100	80-95	40-65	20-40
127----- Niland	0-23	Loamy fine sand	SM	A-2	0	90-100	90-100	50-65	15-30	---	NP
	23-60	Silty clay-----	CL, CH	A-7	0	100	100	85-100	80-95	40-65	20-40
128*: Niland-----	0-23	Gravelly sand---	SM, SP-SM	A-2, A-3	0	90-100	70-95	50-65	5-25	---	NP
	23-60	Silty clay, clay, clay loam.	CL, CH	A-7	0	100	100	85-100	80-100	40-65	20-40
Imperial-----	0-12	Silty clay-----	CH	A-7	0	100	100	100	85-95	50-70	25-45
	12-60	Silty clay loam, silty clay, clay.	CH	A-7	0	100	100	100	85-95	50-70	25-45
129*: Pits											
130, 131----- Rositas	0-27	Sand-----	SP-SM	A-3, A-1, A-2	0	100	80-100	40-70	5-15	---	NP
	27-60	Sand, fine sand, loamy sand.	SM, SP-SM	A-3, A-2, A-1	0	100	80-100	40-85	5-30	---	NP

See footnote at end of table.

TABLE 11.--ENGINEERING INDEX PROPERTIES--Continued

Soil name and map symbol	Depth	USDA texture	Classification		Frag-ments > 3 inches	Percentage passing sieve number--				Liquid limit	Plas-ticity index
			Unified	AASHTO		4	10	40	200		
	In				Pct					Pct	
132, 133, 134, 135-Rositas	0-9	Fine sand-----	SM	A-3, A-2	0	100	80-100	50-80	10-25	---	NP
	9-60	Sand, fine sand, loamy sand.	SM, SP-SM	A-3, A-2, A-1	0	100	80-100	40-85	5-30	---	NP
136-----Rositas	0-4	Loamy fine sand	SM	A-1, A-2	0	100	80-100	40-85	10-35	---	NP
	4-60	Sand, fine sand, loamy sand.	SM, SP-SM	A-3, A-2, A-1	0	100	80-100	40-85	5-30	---	NP
137-----Rositas	0-12	Silt loam-----	ML	A-4	0	100	100	90-100	70-90	20-30	NP-5
	12-60	Sand, fine sand, loamy sand.	SM, SP-SM	A-3, A-2, A-1	0	100	80-100	40-85	5-30	---	NP
138*: Rositas-----	0-4	Loamy fine sand	SM	A-1, A-2	0	100	80-100	40-85	10-35	---	NP
	4-60	Sand, fine sand, loamy sand.	SM, SP-SM	A-3, A-2, A-1	0	100	80-100	40-85	5-30	---	NP
Superstition-----	0-6	Loamy fine sand	SM	A-2	0	100	95-100	70-85	15-25	---	NP
	6-60	Loamy fine sand, fine sand, sand.	SM	A-2	0	100	95-100	70-85	15-25	---	NP
139-----Superstition	0-6	Loamy fine sand	SM	A-2	0	100	95-100	70-85	15-25	---	NP
	6-60	Loamy fine sand, fine sand, sand.	SM	A-2	0	100	95-100	70-85	15-25	---	NP
140*: Torriorthents											
Rock outcrop											
141*: Torriorthents											
Orthids											
142-----Vint	0-10	Loamy very fine sand.	SM, ML	A-4	0	100	100	85-95	40-65	15-25	NP-5
	10-60	Loamy fine sand	SM	A-2	0	95-100	95-100	70-80	20-30	---	NP
143-----Vint	0-12	Fine sandy loam	ML, CL-ML, SM, SM-SC	A-4	0	100	100	75-85	45-55	15-25	NP-5
	12-60	Loamy sand, loamy fine sand.	SM	A-2	0	95-100	95-100	70-80	20-30	---	NP
144*: Vint-----	0-10	Very fine sandy loam.	SM, ML	A-4	0	100	100	85-95	40-65	15-25	NP-5
	10-40	Loamy fine sand	SM	A-2	0	95-100	95-100	70-80	20-30	---	NP
	40-60	Silty clay-----	CL, CH	A-7	0	100	100	95-100	85-95	40-65	20-35
Indio-----	0-12	Very fine sandy loam.	ML	A-4	0	95-100	95-100	85-100	75-90	20-30	NP-5
	12-40	Stratified loamy very fine sand to silt loam.	ML	A-4	0	95-100	95-100	85-100	75-90	20-30	NP-5
	40-72	Silty clay-----	CL, CH	A-7	0	100	100	95-100	85-95	40-65	20-35

* See description of the map unit for composition and behavior characteristics of the map unit.



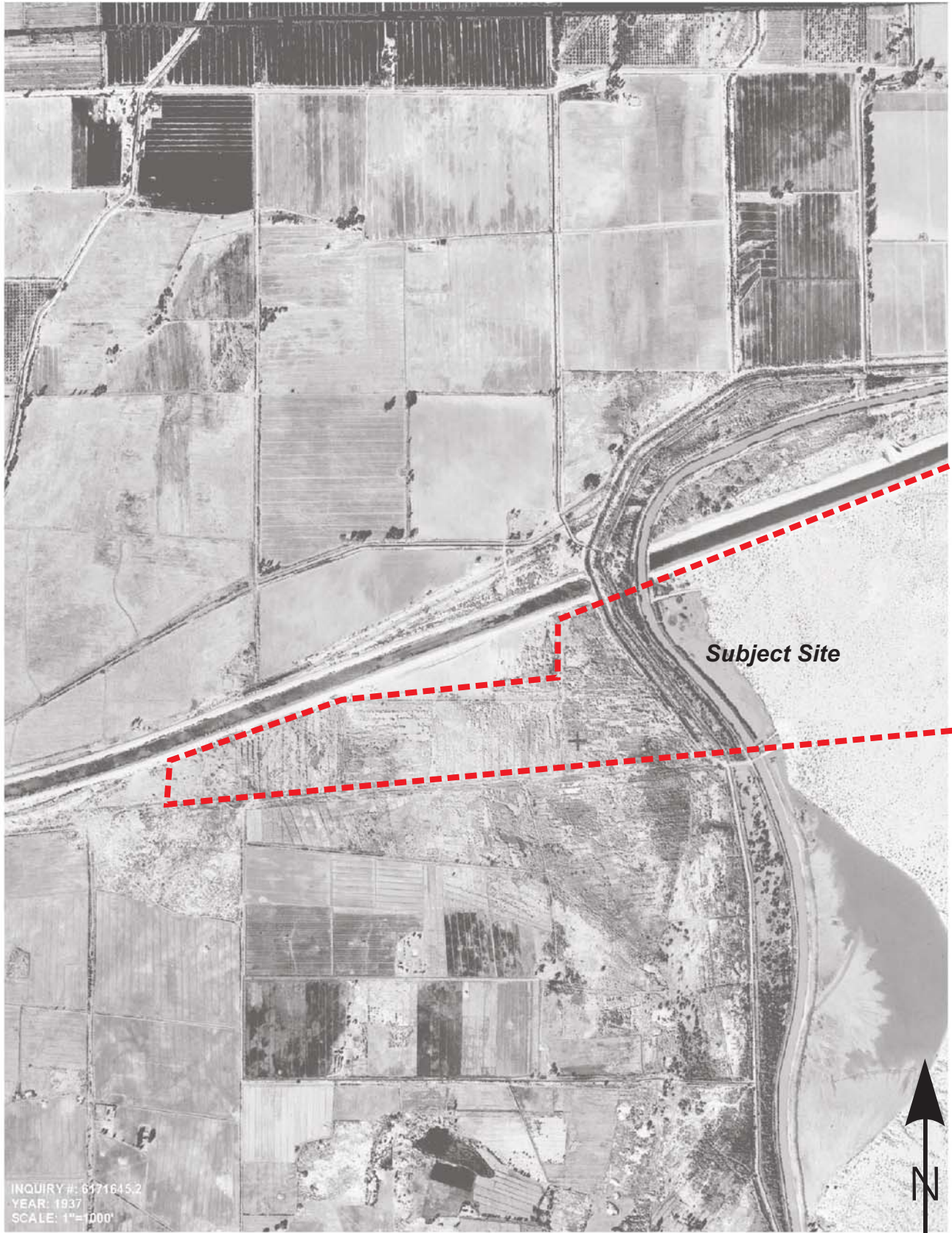
GS Lyon

Project No.: GS2011

Topographic Map

Plate
4

APPENDIX C

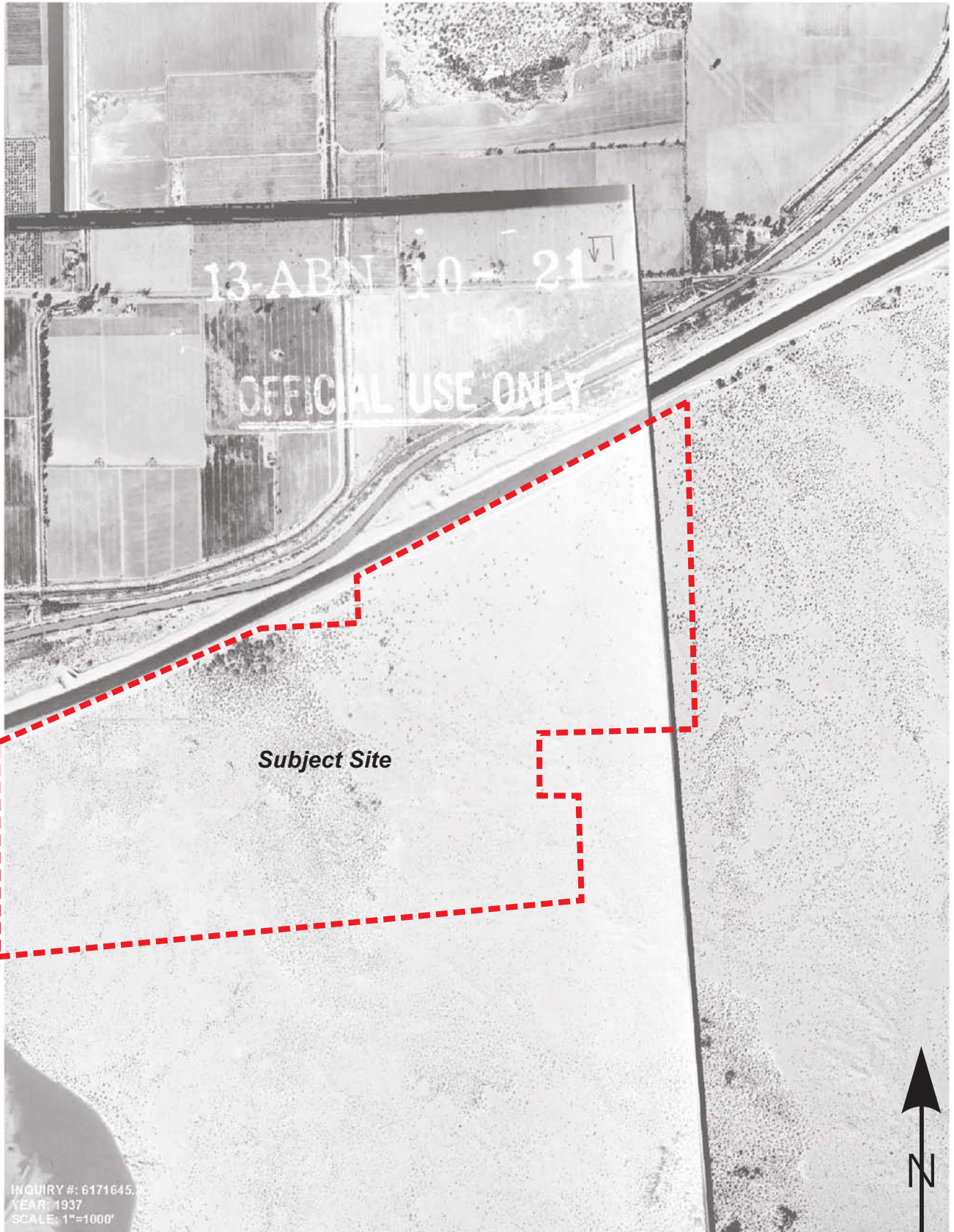


GS Lyon

Project No.: GS2015

1937 Aerial Photograph

Plate
5a



13-ABN 10-21

OFFICIAL USE ONLY

Subject Site




INQUIRY #: 6171645
YEAR: 1937
SCALE: 1"=1000'

GS Lyon

Project No.: GS2015

1937 Aerial Photograph

Plate
5b



3-30-53

INQUIRY #: 6171645.2
YEAR: 1953
SCALE: 1"=1000'

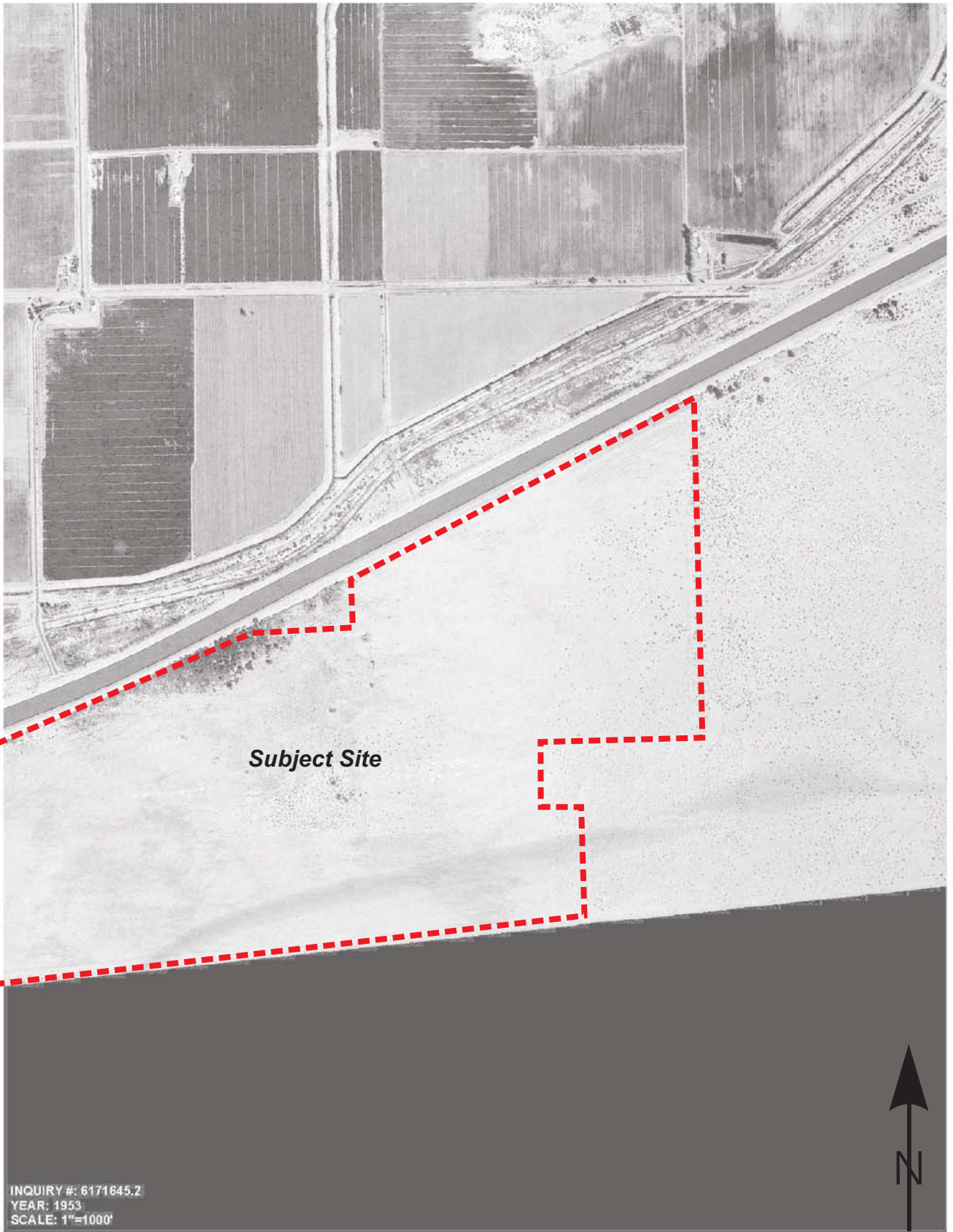


GS Lyon

Project No.: GS2015

1953 Aerial Photograph

Plate
6a



INQUIRY #: 6171645.2
YEAR: 1953
SCALE: 1"=1000'



Project No.: GS2015

1953 Aerial Photograph

Plate
6b



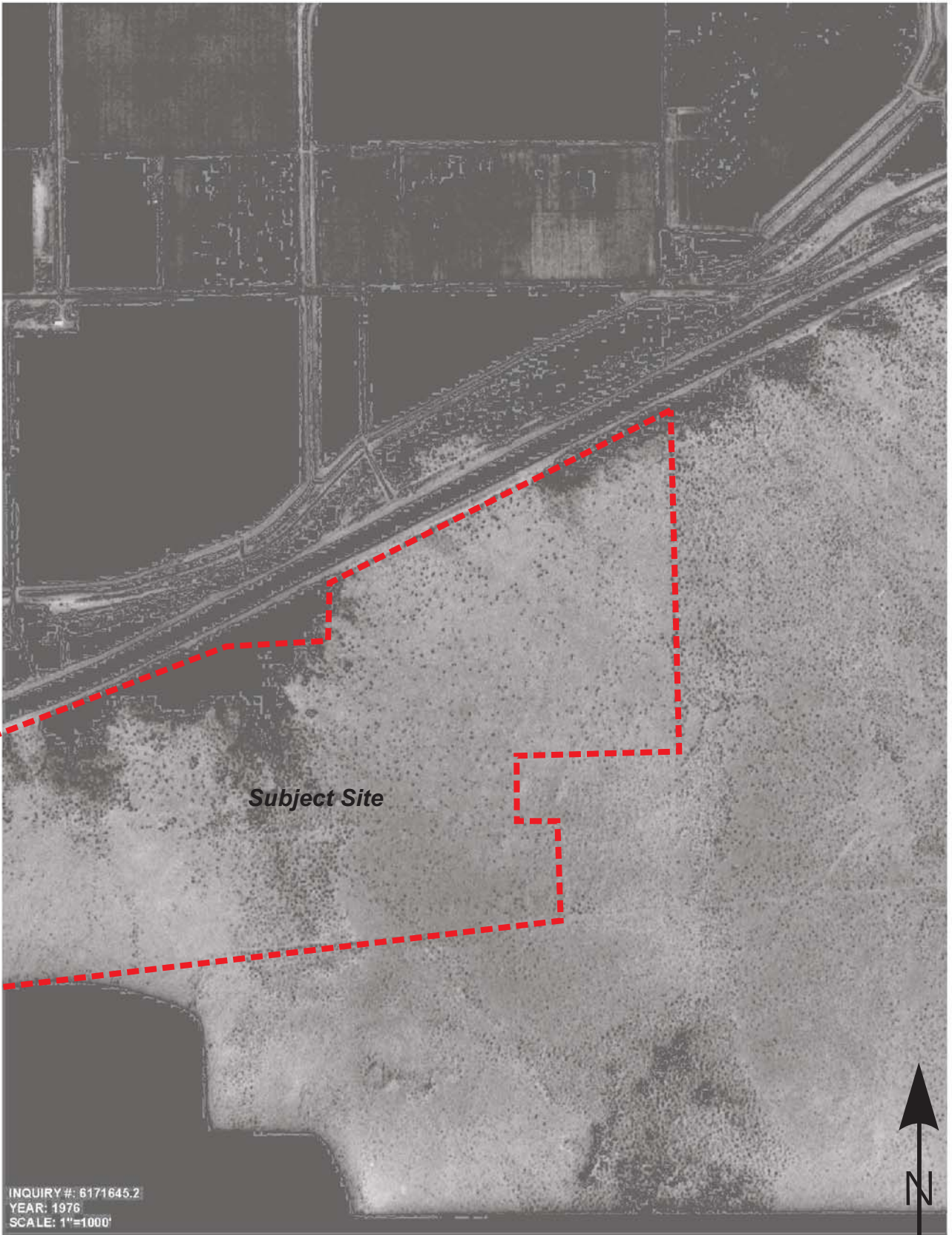
INQUIRY #: 6171645.2
YEAR: 1976
SCALE: 1"=1000'



Project No.: GS2015

1976 Aerial Photograph

Plate
7a



INQUIRY #: 6171645.2
YEAR: 1976
SCALE: 1"=1000'




GS Lyon

Project No.: GS2015

1976 Aerial Photograph

Plate
7b



INQUIRY #: 6171645.2
YEAR: 1985
SCALE: 1"=1000'

Subject Site




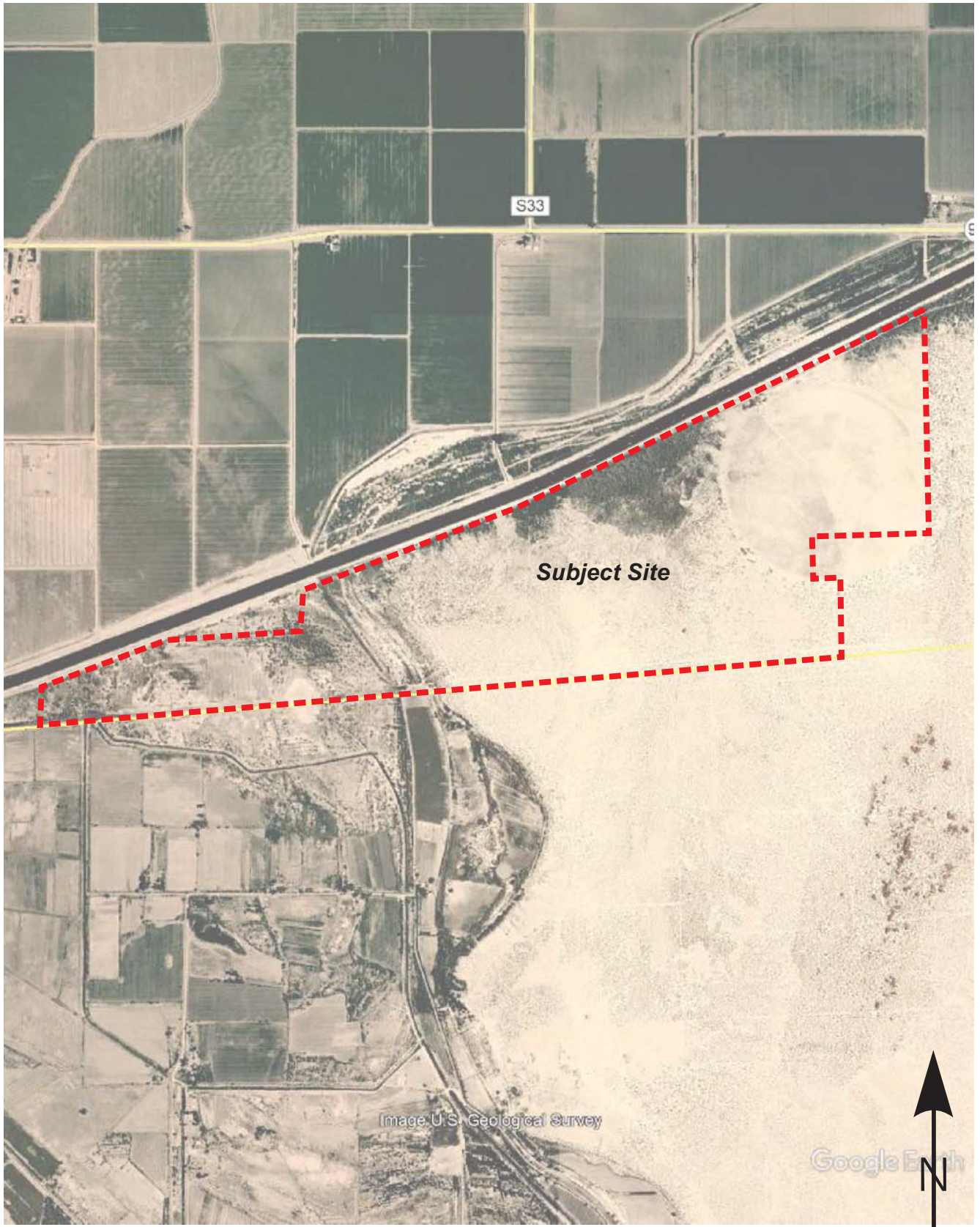
GS Lyon

Project No.: GS2015

1985 Aerial Photograph

Plate
8a



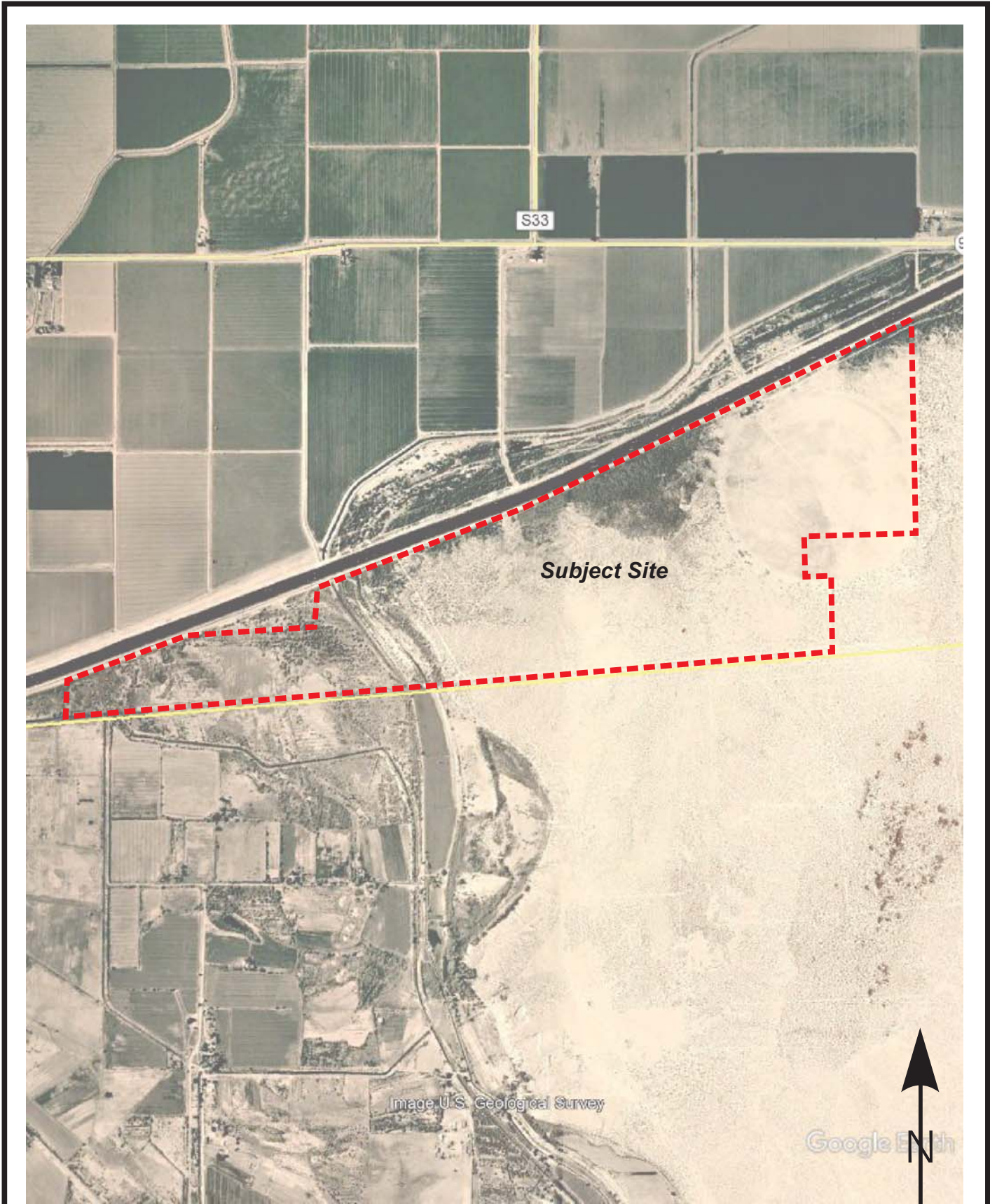


GS Lyon

Project No.: GS2015

1996 Aerial Photograph

Plate
9

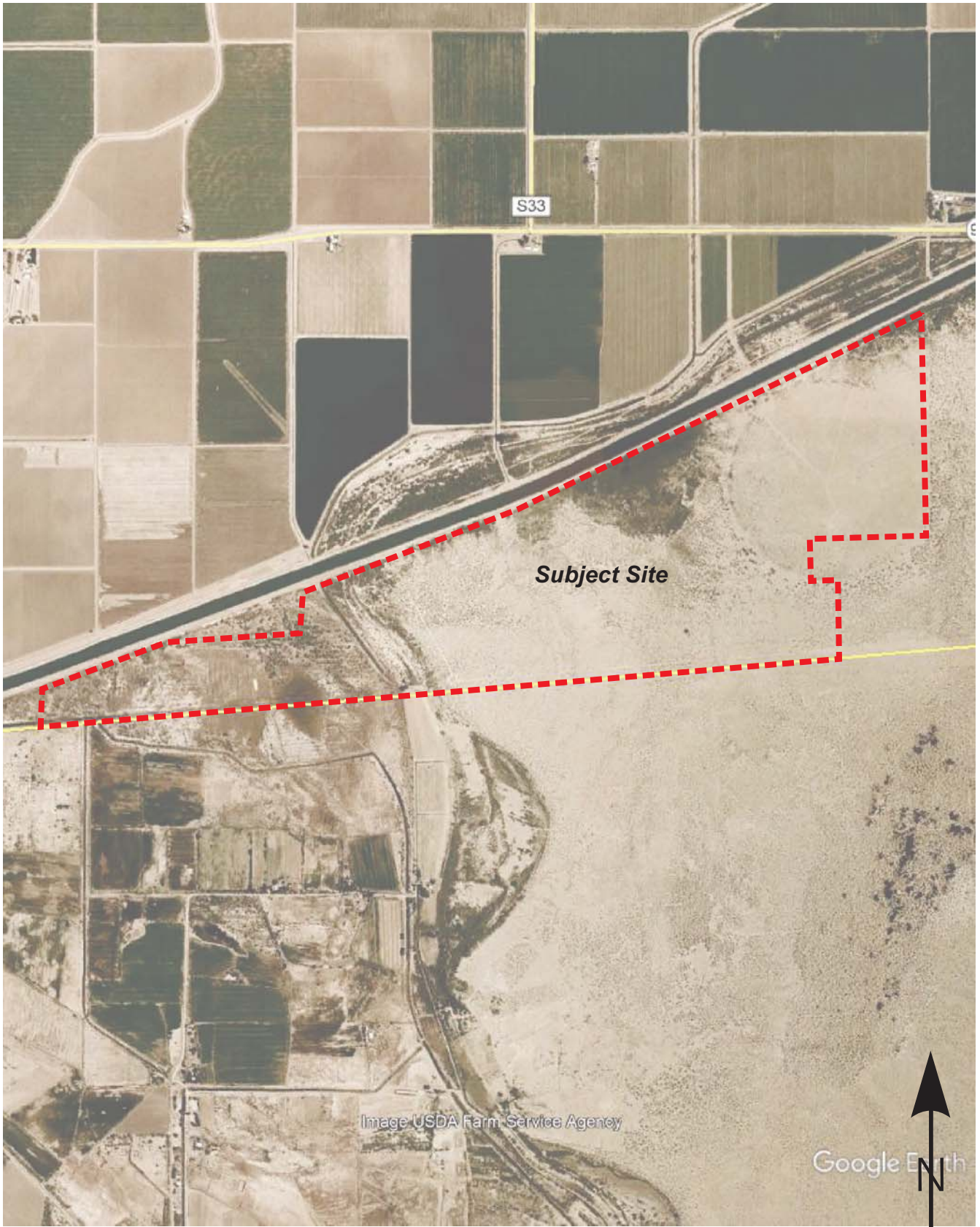


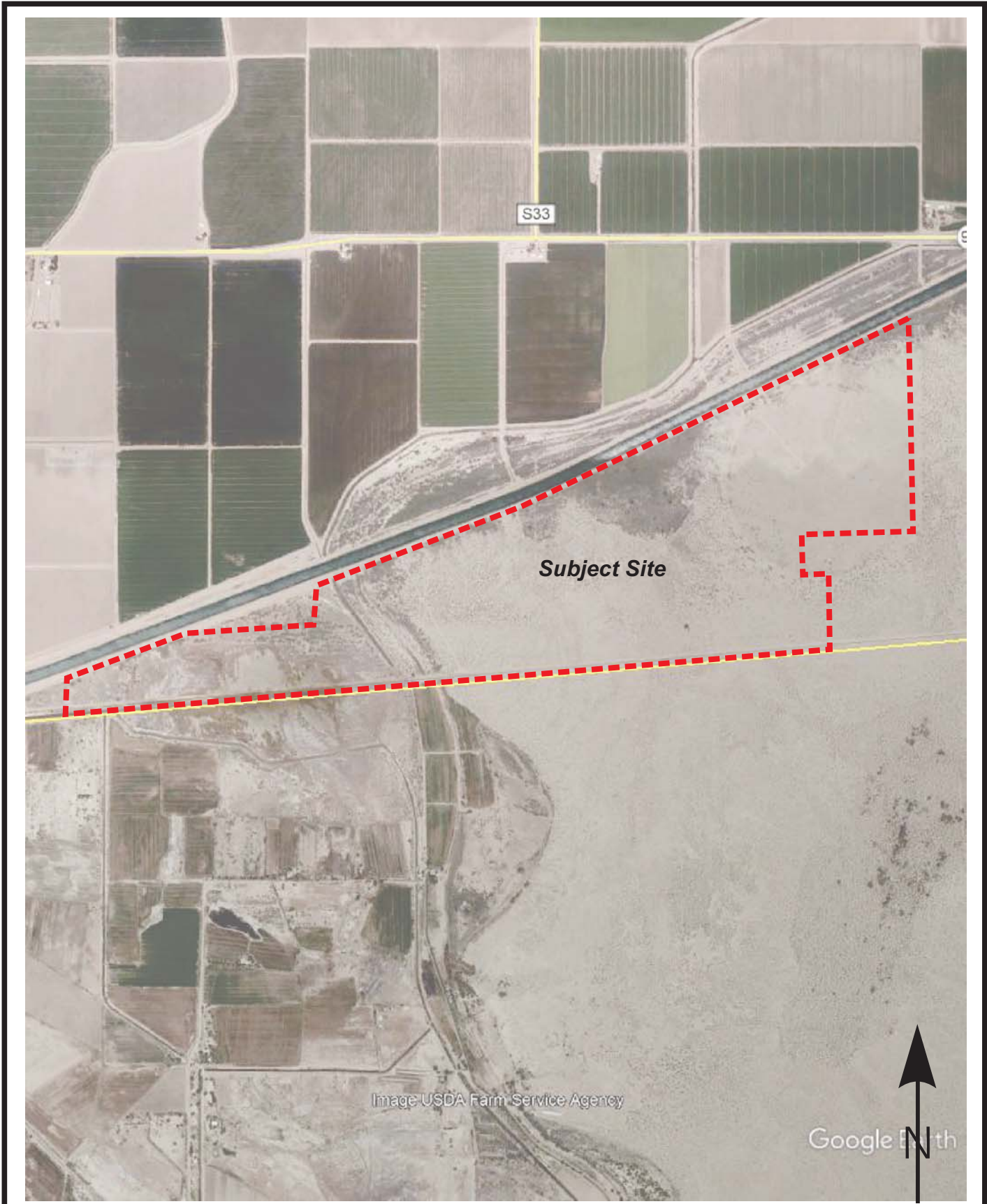
GS Lyon

Project No.: GS2015

2002 Aerial Photograph

Plate
10



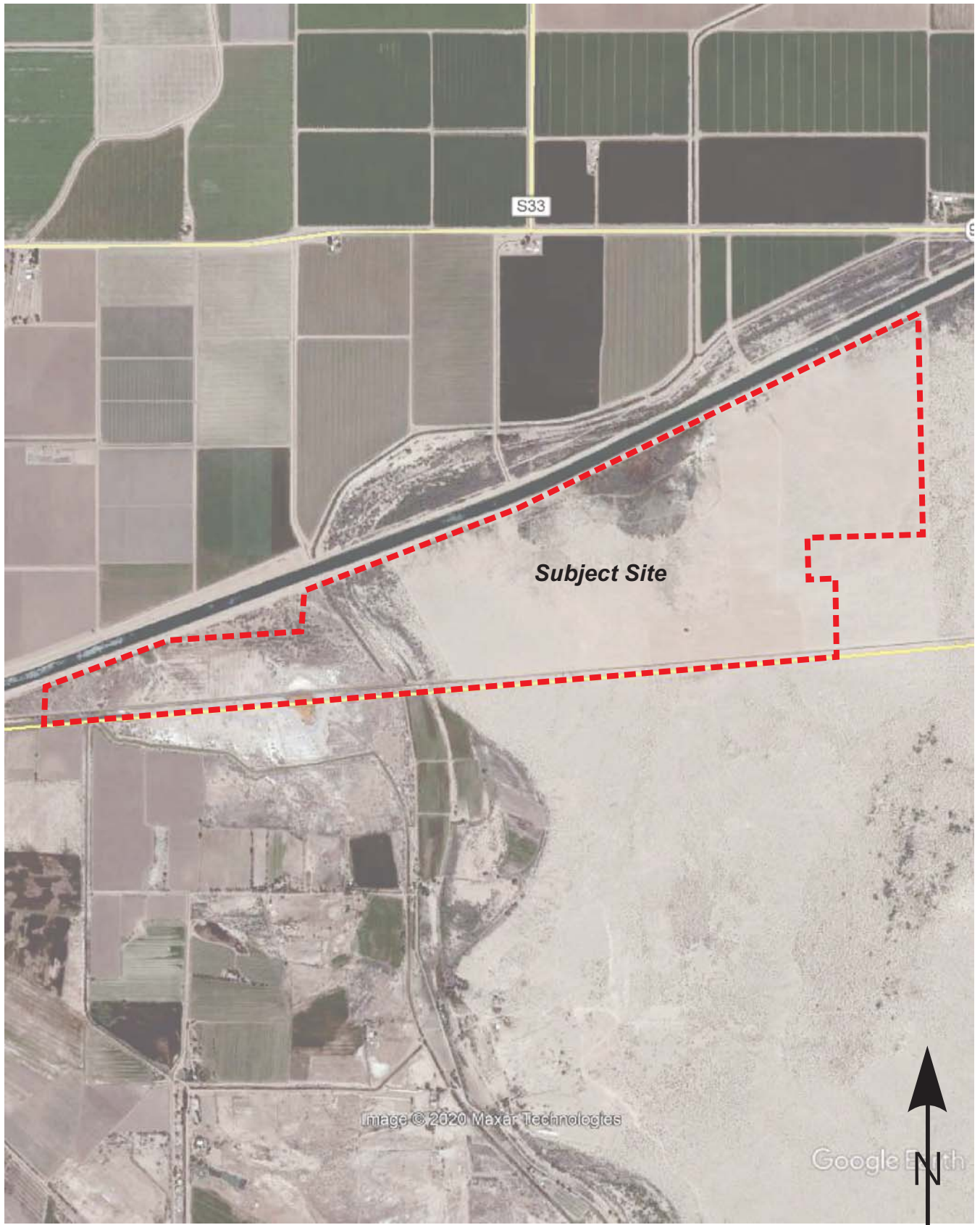


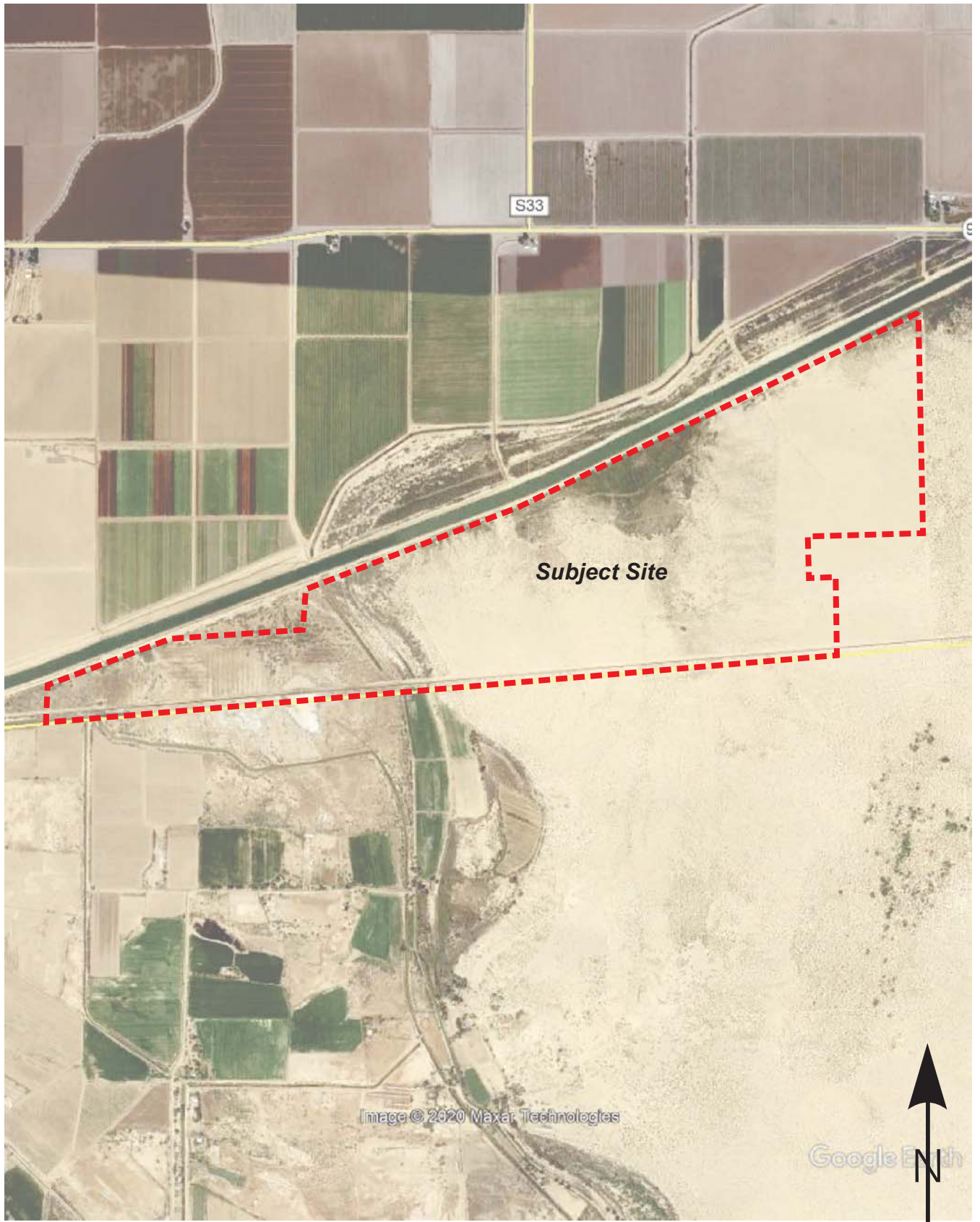
GS Lyon

Project No.: GS2015

2010 Aerial Photograph

Plate
12





Subject Site

Image © 2020 Maxar Technologies

Google Earth



GS Lyon

Project No.: GS2015

2018 Aerial Photograph

Plate
14

APPENDIX D

Cedar Solar 1
SEC All American Canal & Bonds Corner
Calexico, CA 92283

Inquiry Number: 6171645.1

August 28, 2020

EDR Historical Topo Map Report

with QuadMatch™



6 Armstrong Road, 4th floor
Shelton, CT 06484
Toll Free: 800.352.0050
www.edrnet.com

EDR Historical Topo Map Report

08/28/20

Site Name:

Cedar Solar 1
SEC All American Canal & Bor
Calexico, CA 92283
EDR Inquiry # 6171645.1

Client Name:

GS Lyon Consultants
780 N. Fourth Street
El Centro, CA 92243
Contact: Peter E. Labrucherie



EDR Topographic Map Library has been searched by EDR and maps covering the target property location as provided by GS Lyon Consultants were identified for the years listed below. EDR's Historical Topo Map Report is designed to assist professionals in evaluating potential liability on a target property resulting from past activities. EDR's Historical Topo Map Report includes a search of a collection of public and private color historical topographic maps, dating back to the late 1800s.

Search Results:**Coordinates:**

P.O.#	NA	Latitude:	32.682206 32° 40' 56" North
Project:	GS2015	Longitude:	-115.308199 -115° 18' 30" West
		UTM Zone:	Zone 11 North
		UTM X Meters:	658614.82
		UTM Y Meters:	3617321.89
		Elevation:	46.00' above sea level

Maps Provided:

2012
1976
1957
1947
1940
1907

Disclaimer - Copyright and Trademark Notice

This Report contains certain information obtained from a variety of public and other sources reasonably available to Environmental Data Resources, Inc. It cannot be concluded from this Report that coverage information for the target and surrounding properties does not exist from other sources. NO WARRANTY EXPRESSED OR IMPLIED, IS MADE WHATSOEVER IN CONNECTION WITH THIS REPORT. ENVIRONMENTAL DATA RESOURCES, INC. SPECIFICALLY DISCLAIMS THE MAKING OF ANY SUCH WARRANTIES, INCLUDING WITHOUT LIMITATION, MERCHANTABILITY OR FITNESS FOR A PARTICULAR USE OR PURPOSE. ALL RISK IS ASSUMED BY THE USER. IN NO EVENT SHALL ENVIRONMENTAL DATA RESOURCES, INC. BE LIABLE TO ANYONE, WHETHER ARISING OUT OF ERRORS OR OMISSIONS, NEGLIGENCE, ACCIDENT OR ANY OTHER CAUSE, FOR ANY LOSS OF DAMAGE, INCLUDING, WITHOUT LIMITATION, SPECIAL, INCIDENTAL, CONSEQUENTIAL, OR EXEMPLARY DAMAGES. ANY LIABILITY ON THE PART OF ENVIRONMENTAL DATA RESOURCES, INC. IS STRICTLY LIMITED TO A REFUND OF THE AMOUNT PAID FOR THIS REPORT. Purchaser accepts this Report "AS IS". Any analyses, estimates, ratings, environmental risk levels or risk codes provided in this Report are provided for illustrative purposes only, and are not intended to provide, nor should they be interpreted as providing any facts regarding, or prediction or forecast of, any environmental risk for any property. Only a Phase I Environmental Site Assessment performed by an environmental professional can provide information regarding the environmental risk for any property. Additionally, the information provided in this Report is not to be construed as legal advice.

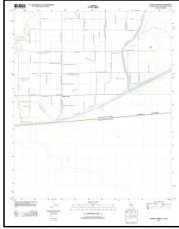
Copyright 2020 by Environmental Data Resources, Inc. All rights reserved. Reproduction in any media or format, in whole or in part, of any report or map of Environmental Data Resources, Inc., or its affiliates, is prohibited without prior written permission.

EDR and its logos (including Sanborn and Sanborn Map) are trademarks of Environmental Data Resources, Inc. or its affiliates. All other trademarks used herein are the property of their respective owners.

Topo Sheet Key

This EDR Topo Map Report is based upon the following USGS topographic map sheets.

2012 Source Sheets



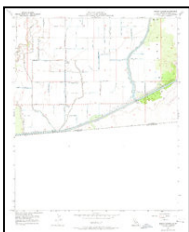
Bonds Corner
2012
7.5-minute, 24000

1976 Source Sheets



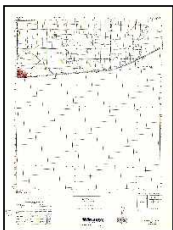
Bonds Corner
1976
7.5-minute, 24000
Aerial Photo Revised 1953

1957 Source Sheets



Bonds Corner
1957
7.5-minute, 24000
Aerial Photo Revised 1953

1947 Source Sheets



CALEXICO
1947
15-minute, 50000

Topo Sheet Key

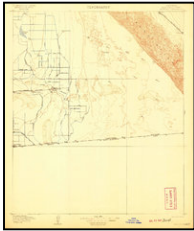
This EDR Topo Map Report is based upon the following USGS topographic map sheets.

1940 Source Sheets

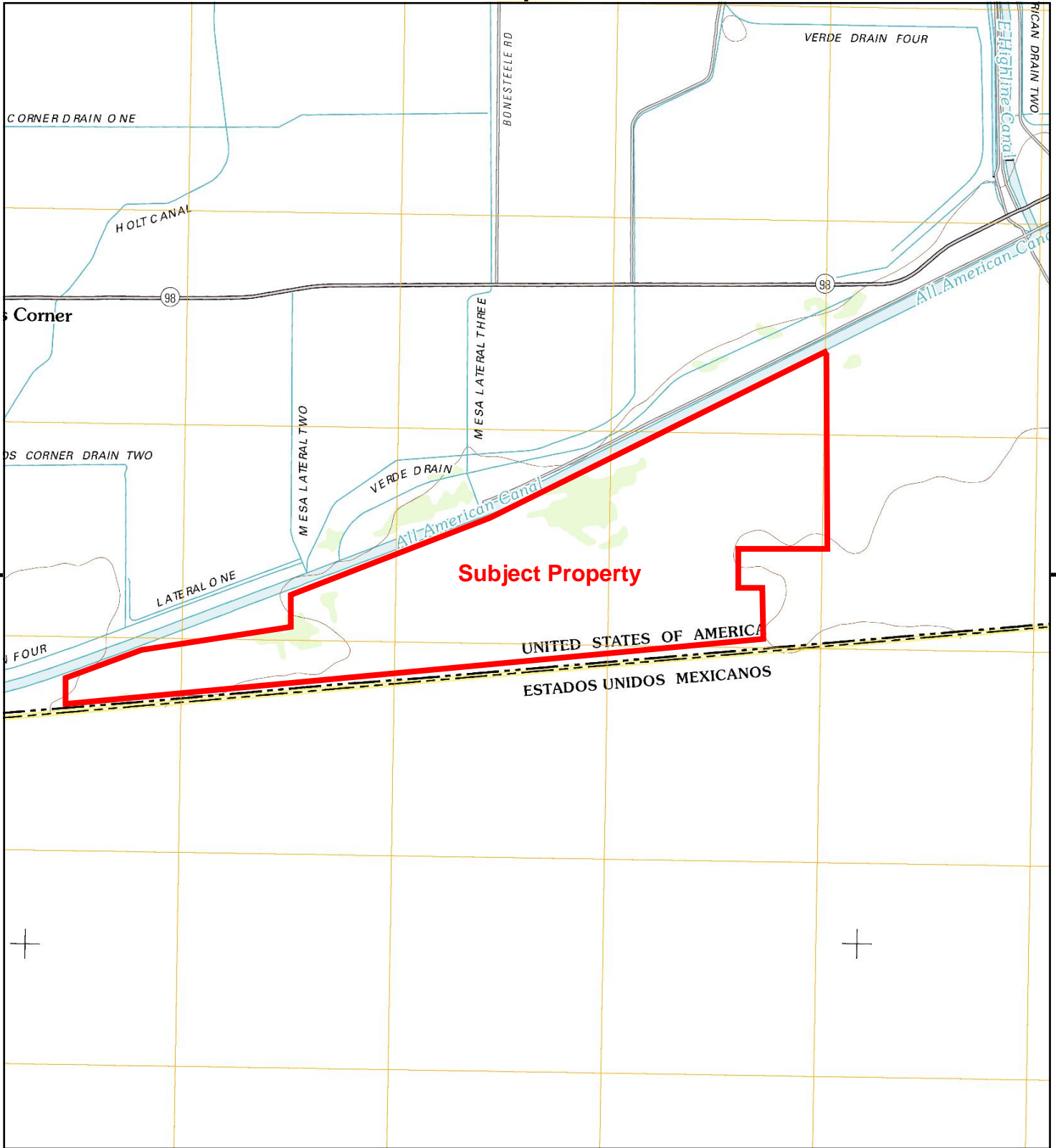


Calexico
1940
15-minute, 62500
Aerial Photo Revised 1940

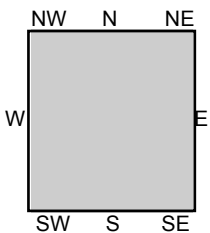
1907 Source Sheets



Holtville
1907
30-minute, 125000



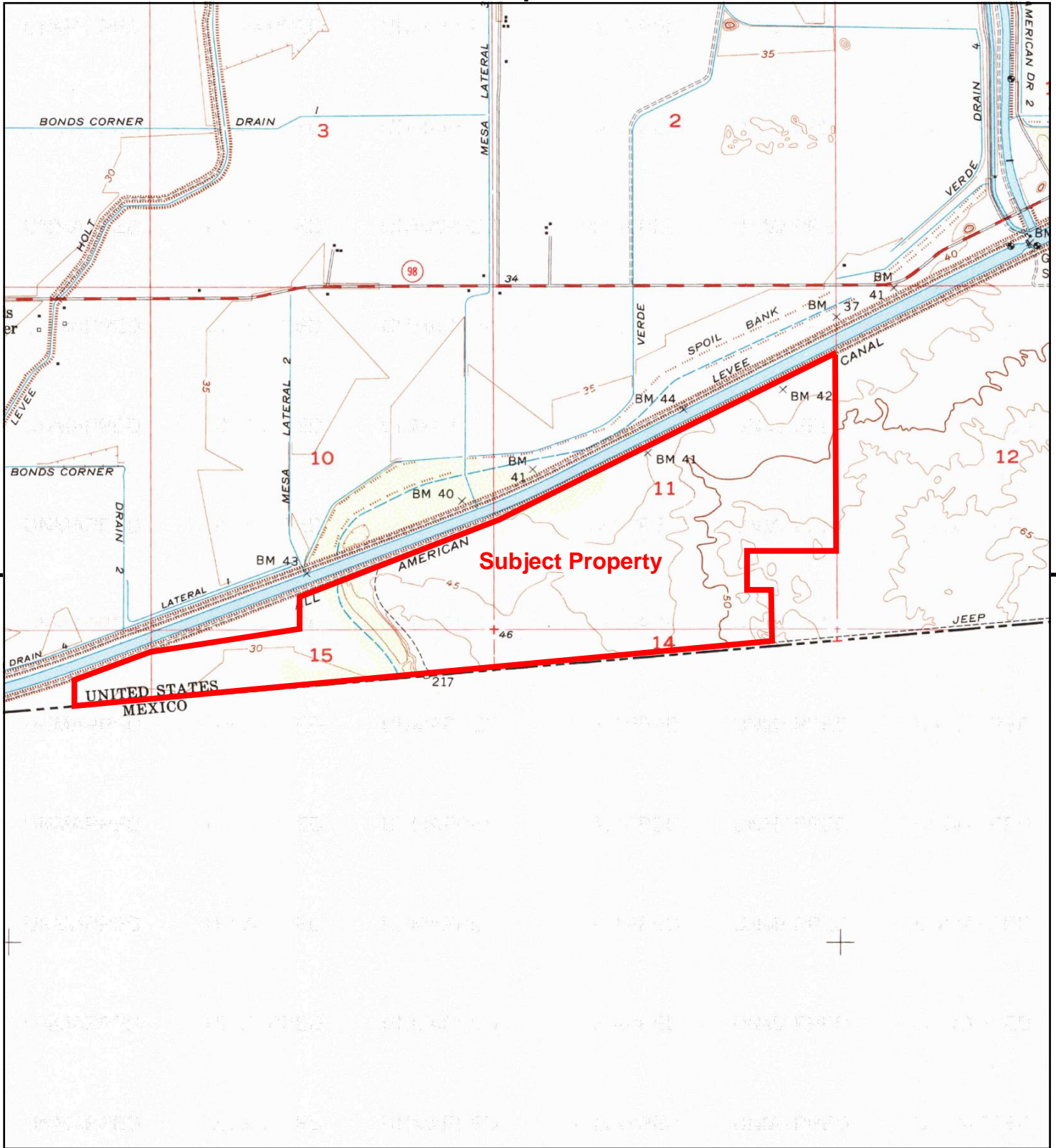
This report includes information from the following map sheet(s).



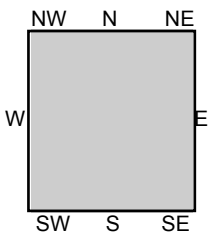
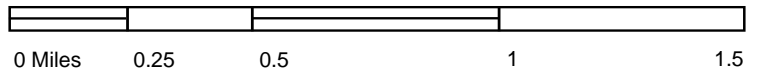
TP, Bonds Corner, 2012, 7.5-minute

SITE NAME: Cedar Solar 1
 ADDRESS: SEC All American Canal & Bonds Corner
 Calexico, CA 92283
 CLIENT: GS Lyon Consultants





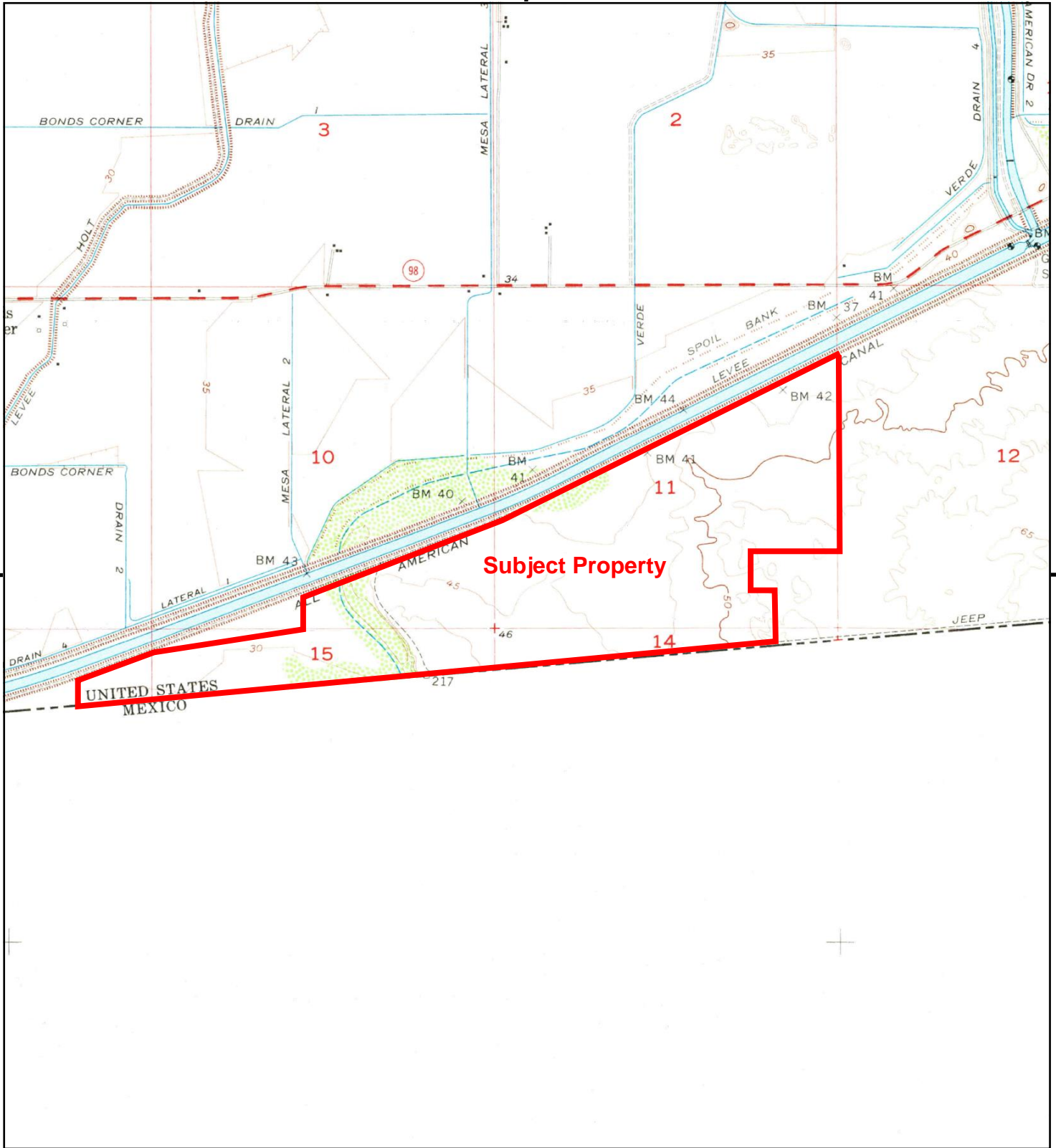
This report includes information from the following map sheet(s).



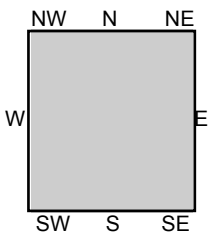
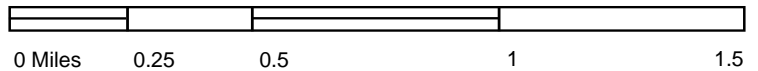
TP, Bonds Corner, 1976, 7.5-minute

SITE NAME: Cedar Solar 1
 ADDRESS: SEC All American Canal & Bonds Corner
 Calexico, CA 92283
 CLIENT: GS Lyon Consultants





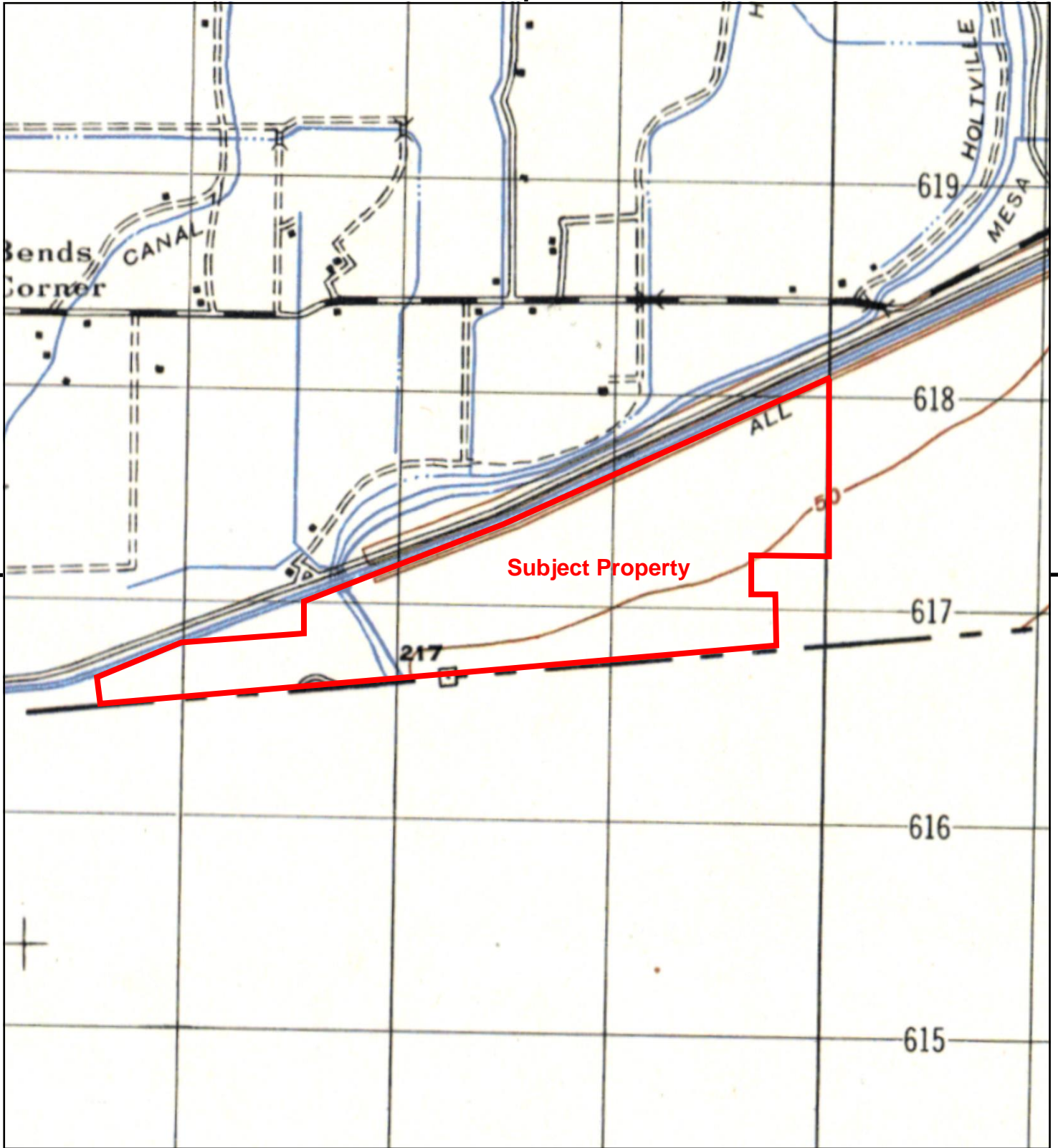
This report includes information from the following map sheet(s).



TP, Bonds Corner, 1957, 7.5-minute

SITE NAME: Cedar Solar 1
 ADDRESS: SEC All American Canal & Bonds Corner
 Calexico, CA 92283
 CLIENT: GS Lyon Consultants





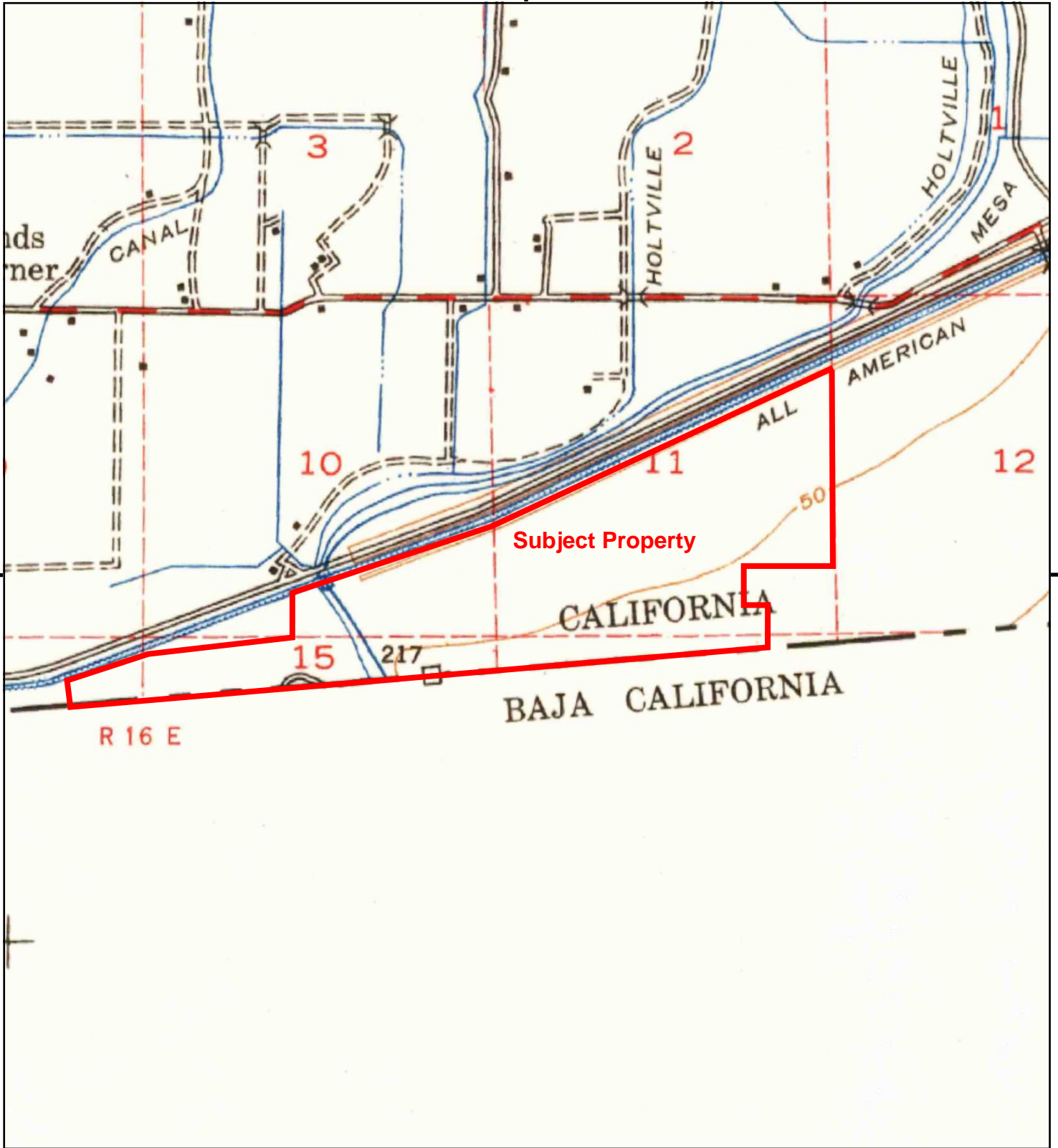
This report includes information from the following map sheet(s).



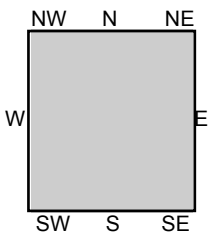
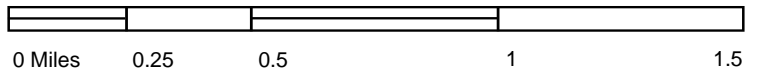
TP, CALEXICO, 1947, 15-minute

SITE NAME: Cedar Solar 1
ADDRESS: SEC All American Canal & Bonds Corner
 Calexico, CA 92283
CLIENT: GS Lyon Consultants





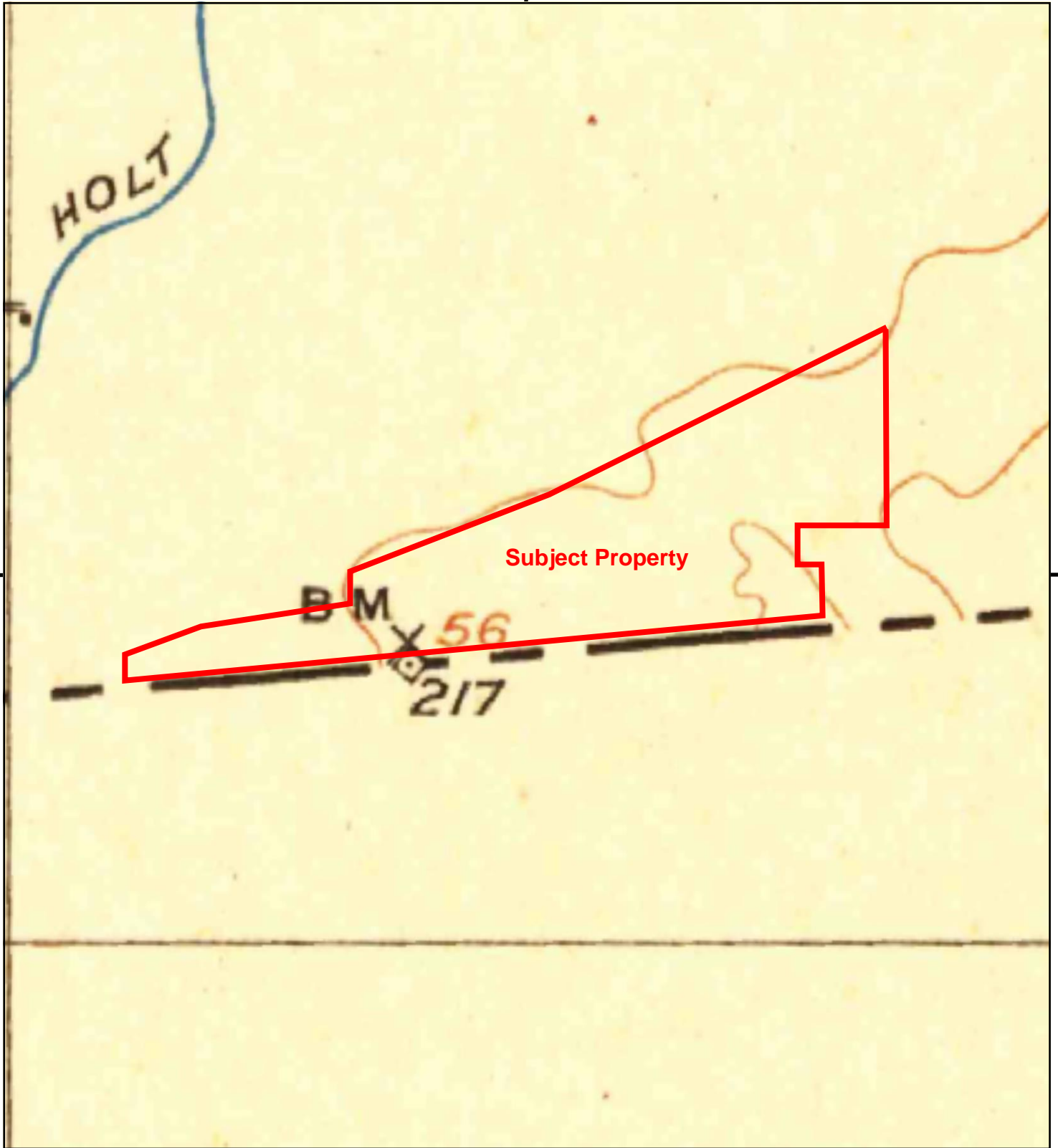
This report includes information from the following map sheet(s).



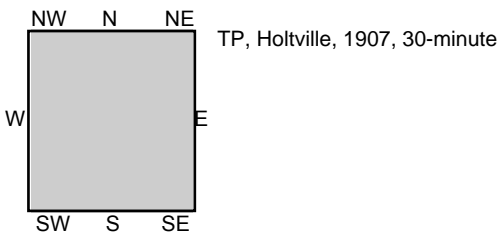
TP, Calexico, 1940, 15-minute

SITE NAME: Cedar Solar 1
 ADDRESS: SEC All American Canal & Bonds Corner
 Calexico, CA 92283
 CLIENT: GS Lyon Consultants





This report includes information from the following map sheet(s).



SITE NAME: Cedar Solar 1
 ADDRESS: SEC All American Canal & Bonds Corner
 Calexico, CA 92283
 CLIENT: GS Lyon Consultants



APPENDIX E



Cedar Solar 1

SEC All American Canal & Bonds Corner
Calexico, CA 92283

Inquiry Number: 6171645.3s
August 27, 2020

EDR Area / Corridor Report



6 Armstrong Road, 4th floor
Shelton, CT 06484
Toll Free: 800.352.0050
www.edrnet.com

TABLE OF CONTENTS

SECTION	PAGE
Executive Summary	ES1
Mapped Sites Summary	2
Key Map	2
Map Findings Summary	3
Focus Maps	8
Map Findings	20
Orphan Summary	OR-1
Government Records Searched/Data Currency Tracking	GR-1

Thank you for your business.
 Please contact EDR at 1-800-352-0050
 with any questions or comments.

Disclaimer - Copyright and Trademark Notice

This Report contains certain information obtained from a variety of public and other sources reasonably available to Environmental Data Resources, Inc. It cannot be concluded from this Report that coverage information for the target and surrounding properties does not exist from other sources. **NO WARRANTY EXPRESSED OR IMPLIED, IS MADE WHATSOEVER IN CONNECTION WITH THIS REPORT. ENVIRONMENTAL DATA RESOURCES, INC. SPECIFICALLY DISCLAIMS THE MAKING OF ANY SUCH WARRANTIES, INCLUDING WITHOUT LIMITATION, MERCHANTABILITY OR FITNESS FOR A PARTICULAR USE OR PURPOSE. ALL RISK IS ASSUMED BY THE USER. IN NO EVENT SHALL ENVIRONMENTAL DATA RESOURCES, INC. BE LIABLE TO ANYONE, WHETHER ARISING OUT OF ERRORS OR OMISSIONS, NEGLIGENCE, ACCIDENT OR ANY OTHER CAUSE, FOR ANY LOSS OF DAMAGE, INCLUDING, WITHOUT LIMITATION, SPECIAL, INCIDENTAL, CONSEQUENTIAL, OR EXEMPLARY DAMAGES. ANY LIABILITY ON THE PART OF ENVIRONMENTAL DATA RESOURCES, INC. IS STRICTLY LIMITED TO A REFUND OF THE AMOUNT PAID FOR THIS REPORT.** Purchaser accepts this Report "AS IS". Any analyses, estimates, ratings, environmental risk levels or risk codes provided in this Report are provided for illustrative purposes only, and are not intended to provide, nor should they be interpreted as providing any facts regarding, or prediction or forecast of, any environmental risk for any property. Only a Phase I Environmental Site Assessment performed by an environmental professional can provide information regarding the environmental risk for any property. Additionally, the information provided in this Report is not to be construed as legal advice.

Copyright 2020 by Environmental Data Resources, Inc. All rights reserved. Reproduction in any media or format, in whole or in part, of any report or map of Environmental Data Resources, Inc., or its affiliates, is prohibited without prior written permission.

EDR and its logos (including Sanborn and Sanborn Map) are trademarks of Environmental Data Resources, Inc. or its affiliates. All other trademarks used herein are the property of their respective owners.

EXECUTIVE SUMMARY

A search of available environmental records was conducted by Environmental Data Resources, Inc (EDR). The report was designed to assist parties seeking to meet the search requirements of EPA's Standards and Practices for All Appropriate Inquiries (40 CFR Part 312), the ASTM Standard Practice for Environmental Site Assessments (E 1527-13), the ASTM Standard Practice for Environmental Site Assessments for Forestland or Rural Property (E 2247-16), the ASTM Standard Practice for Limited Environmental Due Diligence: Transaction Screen Process (E 1528-14) or custom requirements developed for the evaluation of environmental risk associated with a parcel of real estate.

SUBJECT PROPERTY INFORMATION

ADDRESS

SEC ALL AMERICAN CANAL & BONDS CORNER
CALEXICO, CA 92283

TARGET PROPERTY SEARCH RESULTS

The Target Property was identified in the following databases.

Page Numbers and Map Identifications refer to the EDR Area/Corridor Report where detailed data on individual sites can be reviewed.

Sites listed in ***bold italics*** are in multiple databases.

SURROUNDING SITES: SEARCH RESULTS

Surrounding sites were not identified.

Unmappable (orphan) sites are not considered in the foregoing analysis.

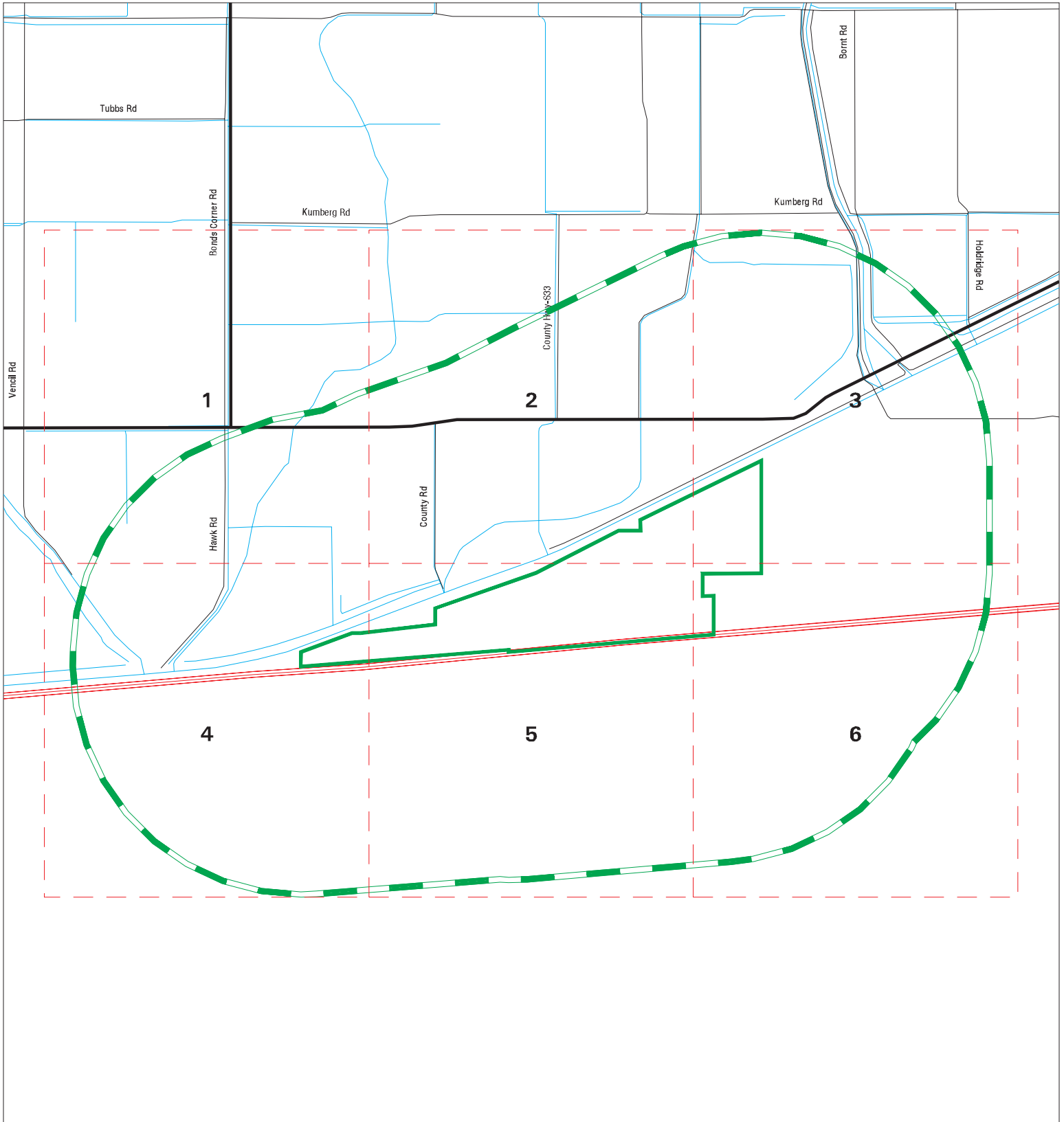
MAPPED SITES SUMMARY

Target Property:
SEC ALL AMERICAN CANAL & BONDS CORNER
CALEXICO, CA 92283

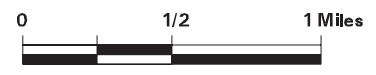
MAP ID / FOCUS MAP	SITE NAME	ADDRESS	DATABASE ACRONYMS	DIST (ft. & mi.) DIRECTION
-----------------------	-----------	---------	-------------------	-------------------------------

NO MAPPED SITES FOUND

Key Map - 6171645.3s



- ▲ Sites
- ↗ Target Property
- ↘ Search Buffer
- ↗ Focus Map - Sites
- ↘ Focus Map - No Sites
- Indian Reservations BIA
- National Priority List Sites
- Areas of Concern
- Dept. Defense Sites



<p>SITE NAME: Cedar Solar 1 ADDRESS: SEC All American Canal & Bonds Corner CITY/STATE: Calexico CA ZIP: 92283</p>	<p>CLIENT: GS Lyon Consultants CONTACT: Peter E. Labrucherie INQUIRY #: 6171645.3s DATE: 08/27/20 4:51 PM</p>
--	--

MAP FINDINGS SUMMARY

Database	Search Distance (Miles)	Target Property	< 1/8	1/8 - 1/4	1/4 - 1/2	1/2 - 1	> 1	Total Plotted
<u>STANDARD ENVIRONMENTAL RECORDS</u>								
<i>Federal NPL site list</i>								
NPL	1.000		0	0	0	0	NR	0
Proposed NPL	1.000		0	0	0	0	NR	0
NPL LIENS	1.000		0	0	0	0	NR	0
<i>Federal Delisted NPL site list</i>								
Delisted NPL	1.000		0	0	0	0	NR	0
<i>Federal CERCLIS list</i>								
FEDERAL FACILITY	0.500		0	0	0	NR	NR	0
SEMS	0.500		0	0	0	NR	NR	0
<i>Federal CERCLIS NFRAP site list</i>								
SEMS-ARCHIVE	0.500		0	0	0	NR	NR	0
<i>Federal RCRA CORRACTS facilities list</i>								
CORRACTS	1.000		0	0	0	0	NR	0
<i>Federal RCRA non-CORRACTS TSD facilities list</i>								
RCRA-TSDF	0.500		0	0	0	NR	NR	0
<i>Federal RCRA generators list</i>								
RCRA-LQG	0.250		0	0	NR	NR	NR	0
RCRA-SQG	0.250		0	0	NR	NR	NR	0
RCRA-VSQG	0.250		0	0	NR	NR	NR	0
<i>Federal institutional controls / engineering controls registries</i>								
LUCIS	0.500		0	0	0	NR	NR	0
US ENG CONTROLS	0.500		0	0	0	NR	NR	0
US INST CONTROLS	0.500		0	0	0	NR	NR	0
<i>Federal ERNS list</i>								
ERNS	TP		NR	NR	NR	NR	NR	0
<i>State- and tribal - equivalent NPL RESPONSE</i>								
RESPONSE	1.000		0	0	0	0	NR	0
<i>State- and tribal - equivalent CERCLIS ENVIROSTOR</i>								
ENVIROSTOR	1.000		0	0	0	0	NR	0
<i>State and tribal landfill and/or solid waste disposal site lists</i>								
SWF/LF	0.500		0	0	0	NR	NR	0
<i>State and tribal leaking storage tank lists</i>								
LUST	0.500		0	0	0	NR	NR	0

MAP FINDINGS SUMMARY

Database	Search Distance (Miles)	Target Property	< 1/8	1/8 - 1/4	1/4 - 1/2	1/2 - 1	> 1	Total Plotted
INDIAN LUST	0.500		0	0	0	NR	NR	0
CPS-SLIC	0.500		0	0	0	NR	NR	0
State and tribal registered storage tank lists								
FEMA UST	0.250		0	0	NR	NR	NR	0
UST	0.250		0	0	NR	NR	NR	0
AST	0.250		0	0	NR	NR	NR	0
INDIAN UST	0.250		0	0	NR	NR	NR	0
State and tribal voluntary cleanup sites								
VCP	0.500		0	0	0	NR	NR	0
INDIAN VCP	0.500		0	0	0	NR	NR	0
State and tribal Brownfields sites								
BROWNFIELDS	0.500		0	0	0	NR	NR	0
<u>ADDITIONAL ENVIRONMENTAL RECORDS</u>								
Local Brownfield lists								
US BROWNFIELDS	0.500		0	0	0	NR	NR	0
Local Lists of Landfill / Solid Waste Disposal Sites								
WMUDS/SWAT	0.500		0	0	0	NR	NR	0
SWRCY	0.500		0	0	0	NR	NR	0
HAULERS	TP		NR	NR	NR	NR	NR	0
INDIAN ODI	0.500		0	0	0	NR	NR	0
DEBRIS REGION 9	0.500		0	0	0	NR	NR	0
ODI	0.500		0	0	0	NR	NR	0
IHS OPEN DUMPS	0.500		0	0	0	NR	NR	0
Local Lists of Hazardous waste / Contaminated Sites								
US HIST CDL	TP		NR	NR	NR	NR	NR	0
HIST Cal-Sites	1.000		0	0	0	0	NR	0
SCH	0.250		0	0	NR	NR	NR	0
CDL	TP		NR	NR	NR	NR	NR	0
Toxic Pits	1.000		0	0	0	0	NR	0
CERS HAZ WASTE	0.250		0	0	NR	NR	NR	0
US CDL	TP		NR	NR	NR	NR	NR	0
PFAS	0.500		0	0	0	NR	NR	0
Local Lists of Registered Storage Tanks								
SWEEPS UST	0.250		0	0	NR	NR	NR	0
HIST UST	0.250		0	0	NR	NR	NR	0
CERS TANKS	0.250		0	0	NR	NR	NR	0
CA FID UST	0.250		0	0	NR	NR	NR	0
Local Land Records								
LIENS	TP		NR	NR	NR	NR	NR	0

MAP FINDINGS SUMMARY

Database	Search Distance (Miles)	Target Property	< 1/8	1/8 - 1/4	1/4 - 1/2	1/2 - 1	> 1	Total Plotted
LIENS 2	TP		NR	NR	NR	NR	NR	0
DEED	0.500		0	0	0	NR	NR	0
Records of Emergency Release Reports								
HMIRS	TP		NR	NR	NR	NR	NR	0
CHMIRS	TP		NR	NR	NR	NR	NR	0
LDS	TP		NR	NR	NR	NR	NR	0
MCS	TP		NR	NR	NR	NR	NR	0
SPILLS 90	TP		NR	NR	NR	NR	NR	0
Other Ascertainable Records								
RCRA NonGen / NLR	0.250		0	0	NR	NR	NR	0
FUDS	1.000		0	0	0	0	NR	0
DOD	1.000		0	0	0	0	NR	0
SCRD DRYCLEANERS	0.500		0	0	0	NR	NR	0
US FIN ASSUR	TP		NR	NR	NR	NR	NR	0
EPA WATCH LIST	TP		NR	NR	NR	NR	NR	0
2020 COR ACTION	0.250		0	0	NR	NR	NR	0
TSCA	TP		NR	NR	NR	NR	NR	0
TRIS	TP		NR	NR	NR	NR	NR	0
SSTS	TP		NR	NR	NR	NR	NR	0
ROD	1.000		0	0	0	0	NR	0
RMP	TP		NR	NR	NR	NR	NR	0
RAATS	TP		NR	NR	NR	NR	NR	0
PRP	TP		NR	NR	NR	NR	NR	0
PADS	TP		NR	NR	NR	NR	NR	0
ICIS	TP		NR	NR	NR	NR	NR	0
FTTS	TP		NR	NR	NR	NR	NR	0
MLTS	TP		NR	NR	NR	NR	NR	0
COAL ASH DOE	TP		NR	NR	NR	NR	NR	0
COAL ASH EPA	0.500		0	0	0	NR	NR	0
PCB TRANSFORMER	TP		NR	NR	NR	NR	NR	0
RADINFO	TP		NR	NR	NR	NR	NR	0
HIST FTTS	TP		NR	NR	NR	NR	NR	0
DOT OPS	TP		NR	NR	NR	NR	NR	0
CONSENT	1.000		0	0	0	0	NR	0
INDIAN RESERV	1.000		0	0	0	0	NR	0
FUSRAP	1.000		0	0	0	0	NR	0
UMTRA	0.500		0	0	0	NR	NR	0
LEAD SMELTERS	TP		NR	NR	NR	NR	NR	0
US AIRS	TP		NR	NR	NR	NR	NR	0
US MINES	0.250		0	0	NR	NR	NR	0
ABANDONED MINES	0.250		0	0	NR	NR	NR	0
FINDS	TP		NR	NR	NR	NR	NR	0
DOCKET HWC	TP		NR	NR	NR	NR	NR	0
ECHO	TP		NR	NR	NR	NR	NR	0
UXO	1.000		0	0	0	0	NR	0
FUELS PROGRAM	0.250		0	0	NR	NR	NR	0
CA BOND EXP. PLAN	1.000		0	0	0	0	NR	0
Cortese	0.500		0	0	0	NR	NR	0
CUPA Listings	0.250		0	0	NR	NR	NR	0

MAP FINDINGS SUMMARY

Database	Search Distance (Miles)	Target Property	< 1/8	1/8 - 1/4	1/4 - 1/2	1/2 - 1	> 1	Total Plotted
CUPA Listings	0.250		0	0	NR	NR	NR	0
DRYCLEANERS	0.250		0	0	NR	NR	NR	0
EMI	TP		NR	NR	NR	NR	NR	0
ENF	TP		NR	NR	NR	NR	NR	0
Financial Assurance	TP		NR	NR	NR	NR	NR	0
HAZNET	TP		NR	NR	NR	NR	NR	0
ICE	TP		NR	NR	NR	NR	NR	0
HIST CORTESE	0.500		0	0	0	NR	NR	0
HWP	1.000		0	0	0	0	NR	0
HWT	0.250		0	0	NR	NR	NR	0
MINES	0.250		0	0	NR	NR	NR	0
MWMP	0.250		0	0	NR	NR	NR	0
NPDES	TP		NR	NR	NR	NR	NR	0
PEST LIC	TP		NR	NR	NR	NR	NR	0
PROC	0.500		0	0	0	NR	NR	0
Notify 65	1.000		0	0	0	0	NR	0
UIC	TP		NR	NR	NR	NR	NR	0
UIC GEO	TP		NR	NR	NR	NR	NR	0
WASTEWATER PITS	0.500		0	0	0	NR	NR	0
WDS	TP		NR	NR	NR	NR	NR	0
WIP	0.250		0	0	NR	NR	NR	0
MILITARY PRIV SITES PROJECT	TP		NR	NR	NR	NR	NR	0
WDR	TP		NR	NR	NR	NR	NR	0
CIWQS	TP		NR	NR	NR	NR	NR	0
CERS	TP		NR	NR	NR	NR	NR	0
NON-CASE INFO	TP		NR	NR	NR	NR	NR	0
OTHER OIL GAS	TP		NR	NR	NR	NR	NR	0
PROD WATER PONDS	TP		NR	NR	NR	NR	NR	0
SAMPLING POINT	TP		NR	NR	NR	NR	NR	0
WELL STIM PROJ	TP		NR	NR	NR	NR	NR	0
HWTS	TP		NR	NR	NR	NR	NR	0
MINES MRDS	TP		NR	NR	NR	NR	NR	0
<u>EDR HIGH RISK HISTORICAL RECORDS</u>								
<i>EDR Exclusive Records</i>								
EDR MGP	1.000		0	0	0	0	NR	0
EDR Hist Auto	0.125		0	NR	NR	NR	NR	0
EDR Hist Cleaner	0.125		0	NR	NR	NR	NR	0
<u>EDR RECOVERED GOVERNMENT ARCHIVES</u>								
<i>Exclusive Recovered Govt. Archives</i>								
RGA LF	TP		NR	NR	NR	NR	NR	0
RGA LUST	TP		NR	NR	NR	NR	NR	0
- Totals --			0	0	0	0	0	0

MAP FINDINGS SUMMARY

<u>Database</u>	<u>Search Distance (Miles)</u>	<u>Target Property</u>	<u>< 1/8</u>	<u>1/8 - 1/4</u>	<u>1/4 - 1/2</u>	<u>1/2 - 1</u>	<u>> 1</u>	<u>Total Plotted</u>
-----------------	--	----------------------------	-----------------	------------------	------------------	----------------	---------------	--------------------------

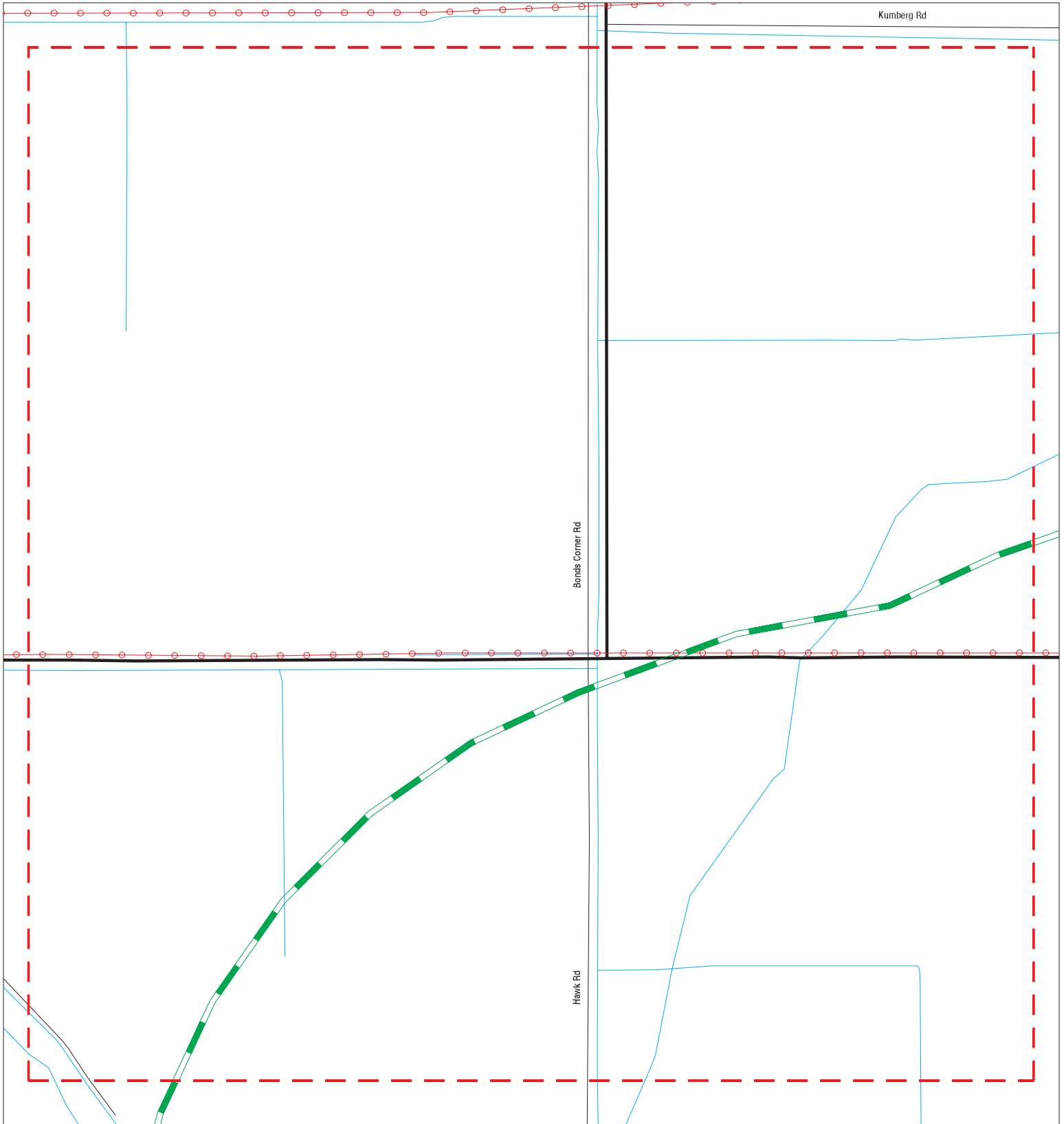
NOTES:

TP = Target Property

NR = Not Requested at this Search Distance

Sites may be listed in more than one database

Focus Map - 1 - 6171645.3s



- | | | |
|----------------------|------------------------------|-------------------------|
| Sites | Focus Map - Sites | Dept. Defense Sites |
| Target Property | Power Line | Indian Reservations BIA |
| Search Buffer | National Priority List Sites | Areas of Concern |
| Focus Map - No Sites | | |



SITE NAME: Cedar Solar 1
ADDRESS: SEC All American Canal & Bonds Corner
CITY/STATE: Calexico CA
ZIP: 92283

CLIENT: GS Lyon Consultants
CONTACT: Peter E. Labrucherie
INQUIRY #: 6171645.3s
DATE: 08/27/20

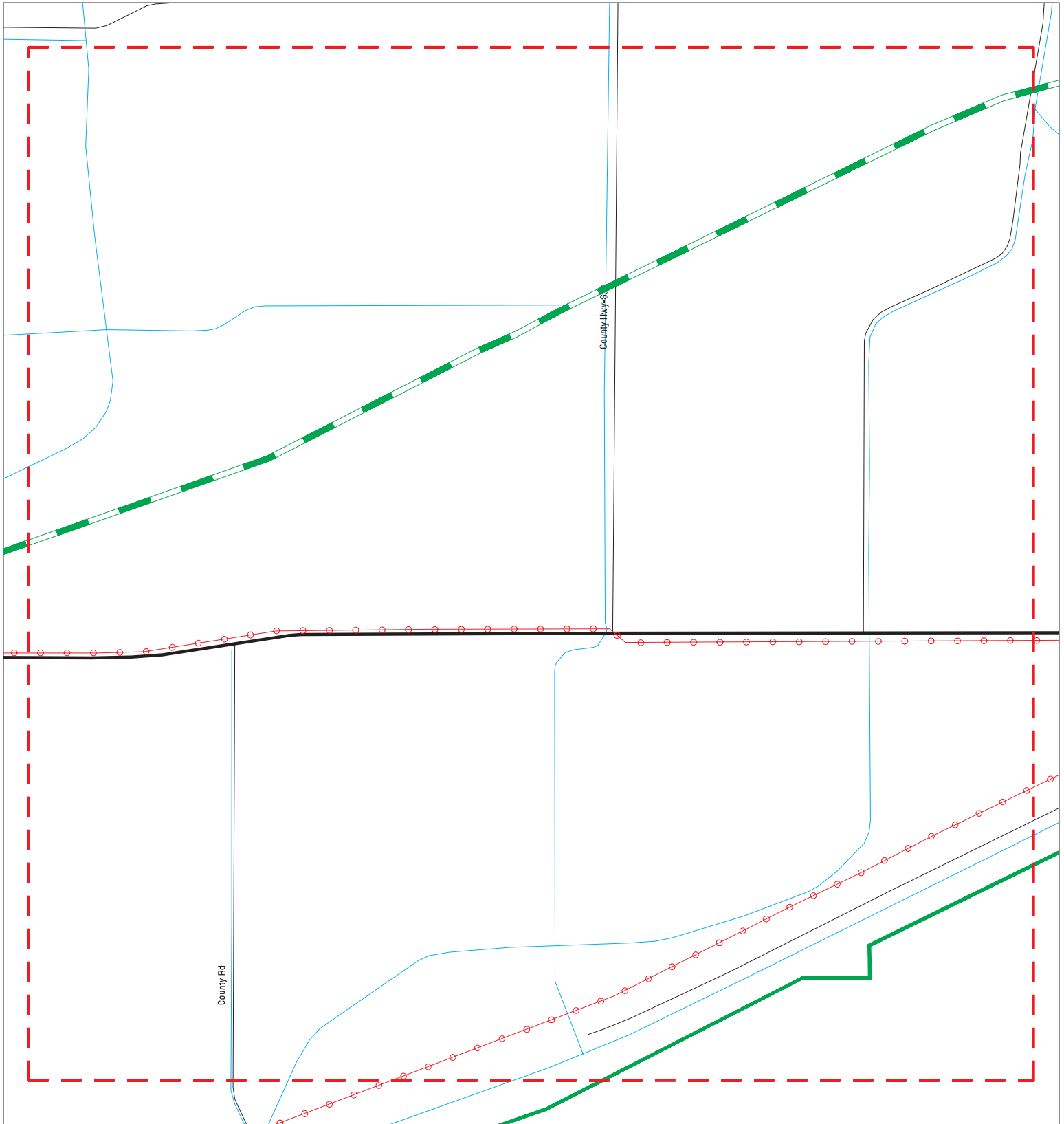
MAPPED SITES SUMMARY - FOCUS MAP 1











Target Property:
SEC ALL AMERICAN CANAL & BONDS CORNER
CALEXICO, CA 92283

MAP ID / FOCUS MAP	SITE NAME	ADDRESS	DATABASE ACRONYMS	DIST (ft. & mi.) DIRECTION
-----------------------	-----------	---------	-------------------	-------------------------------

NO MAPPED SITES FOUND

Focus Map - 2 - 6171645.3s



- | | | |
|---|--|---|
|  Sites |  Focus Map - Sites |  Dept. Defense Sites |
|  Target Property |  Power Line |  Indian Reservations BIA |
|  Search Buffer |  National Priority List Sites |  Areas of Concern |
|  Focus Map - No Sites | | |



SITE NAME: Cedar Solar 1
ADDRESS: SEC All American Canal & Bonds Corner
CITY/STATE: Calexico CA
ZIP: 92283

CLIENT: GS Lyon Consultants
CONTACT: Peter E. Labrucherie
INQUIRY #: 6171645.3s
DATE: 08/27/20

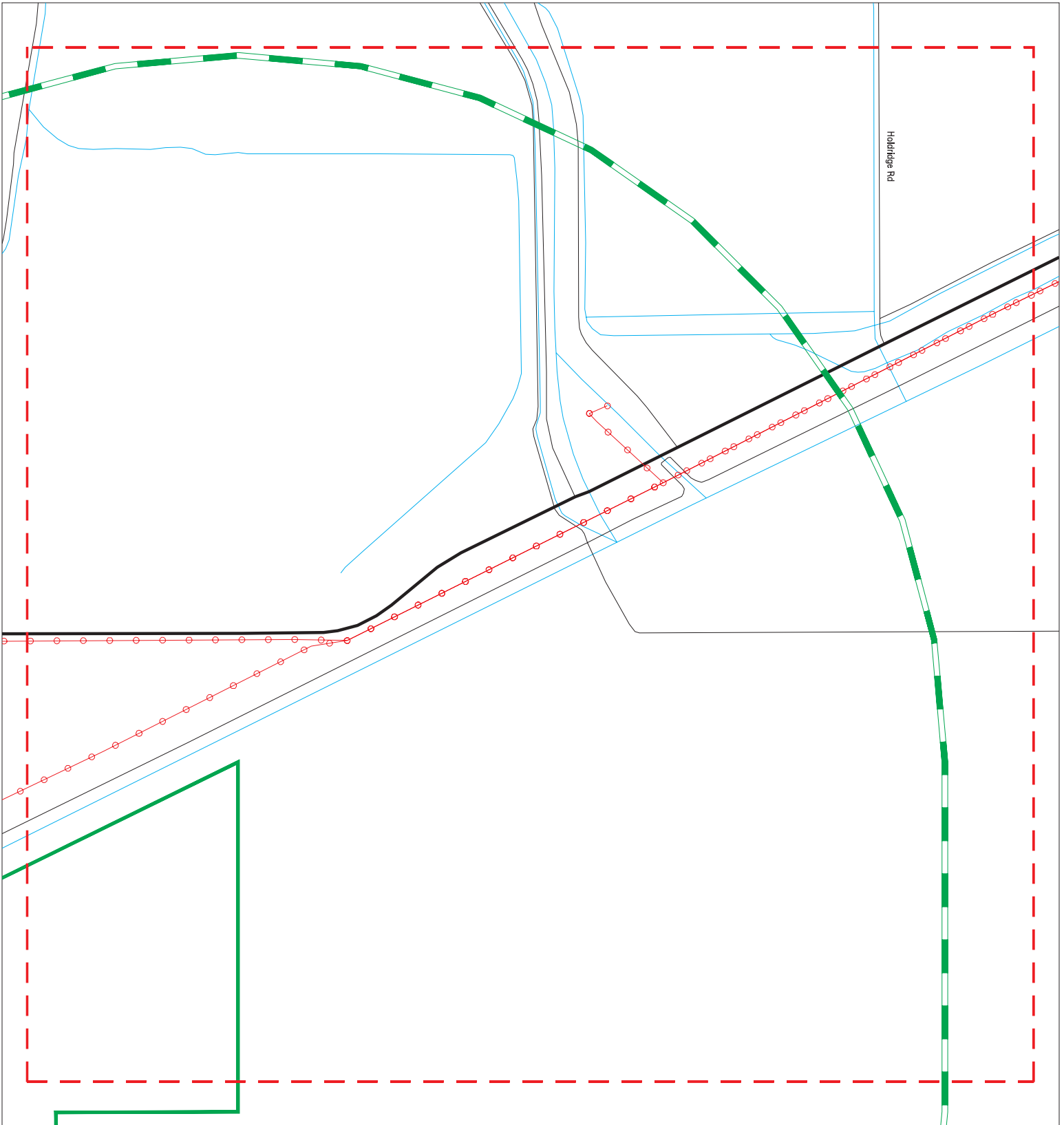
MAPPED SITES SUMMARY - FOCUS MAP 2

Target Property:
SEC ALL AMERICAN CANAL & BONDS CORNER
CALEXICO, CA 92283










MAP ID / FOCUS MAP	SITE NAME	ADDRESS	DATABASE ACRONYMS	DIST (ft. & mi.) DIRECTION
-----------------------	-----------	---------	-------------------	-------------------------------

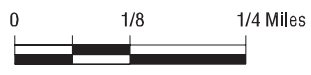
NO MAPPED SITES FOUND

Focus Map - 3 - 6171645.3s



Holdridge Rd

- | | | | | | |
|---|----------------------|---|------------------------------|---|-------------------------|
|  | Sites |  | Focus Map - Sites |  | Dept. Defense Sites |
|  | Target Property |  | Power Line |  | Indian Reservations BIA |
|  | Search Buffer |  | National Priority List Sites |  | Areas of Concern |
|  | Focus Map - No Sites | | | | |



SITE NAME: Cedar Solar 1
 ADDRESS: SEC All American Canal & Bonds Corner
 CITY/STATE: Calexico CA
 ZIP: 92283

CLIENT: GS Lyon Consultants
 CONTACT: Peter E. Labrucherie
 INQUIRY #: 6171645.3s
 DATE: 08/27/20

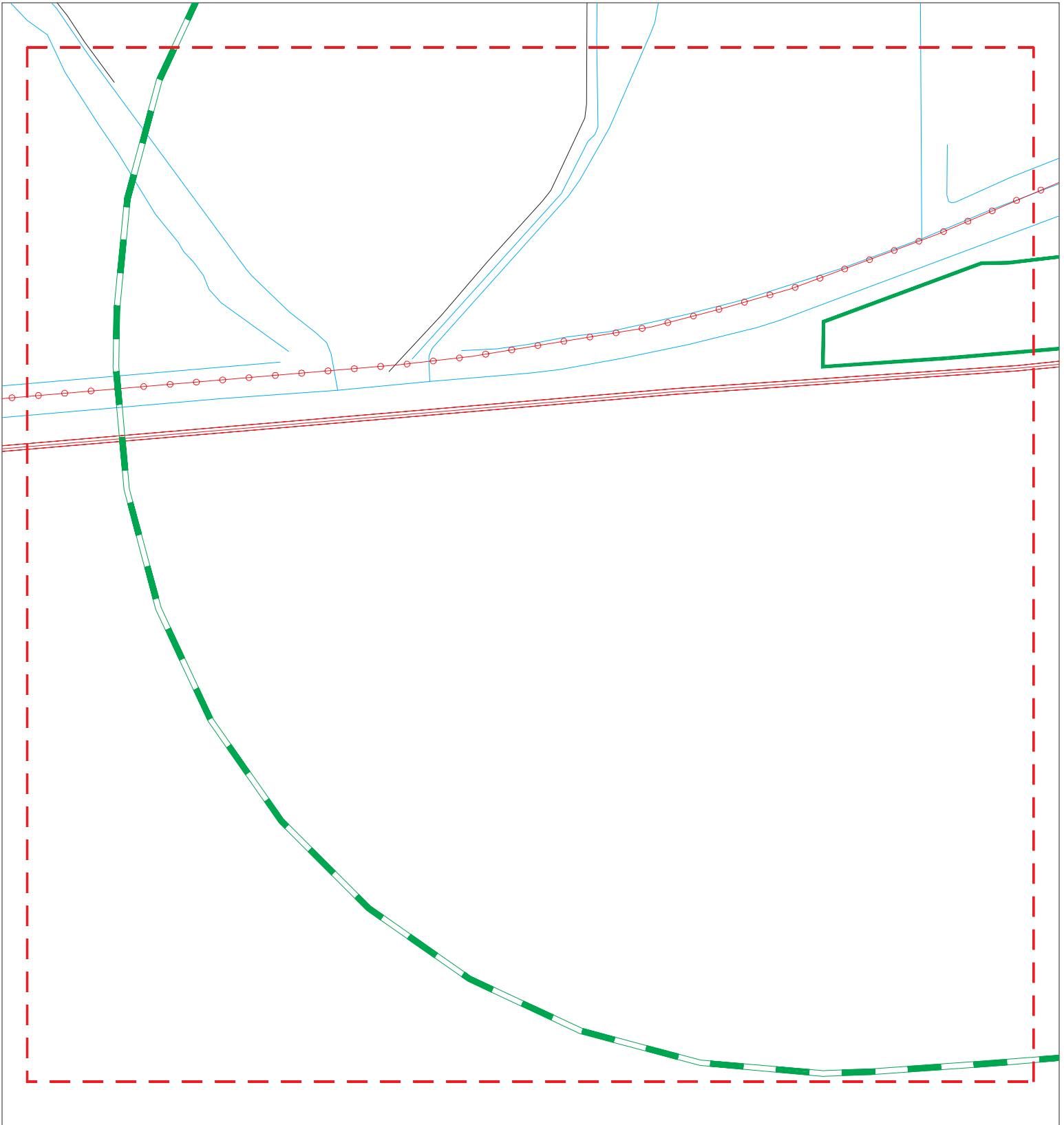
MAPPED SITES SUMMARY - FOCUS MAP 3











Target Property:
SEC ALL AMERICAN CANAL & BONDS CORNER
CALEXICO, CA 92283

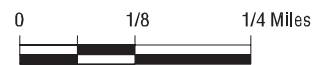
MAP ID / FOCUS MAP	SITE NAME	ADDRESS	DATABASE ACRONYMS	DIST (ft. & mi.) DIRECTION
-----------------------	-----------	---------	-------------------	-------------------------------

NO MAPPED SITES FOUND

Focus Map - 4 - 6171645.3s



- | | | |
|---|--|---|
|  Sites |  Focus Map - Sites |  Dept. Defense Sites |
|  Target Property |  Power Line |  Indian Reservations BIA |
|  Search Buffer |  National Priority List Sites |  Areas of Concern |
|  Focus Map - No Sites | | |



SITE NAME: Cedar Solar 1
ADDRESS: SEC All American Canal & Bonds Corner
CITY/STATE: Calexico CA
ZIP: 92283

CLIENT: GS Lyon Consultants
CONTACT: Peter E. Labrucherie
INQUIRY #: 6171645.3s
DATE: 08/27/20

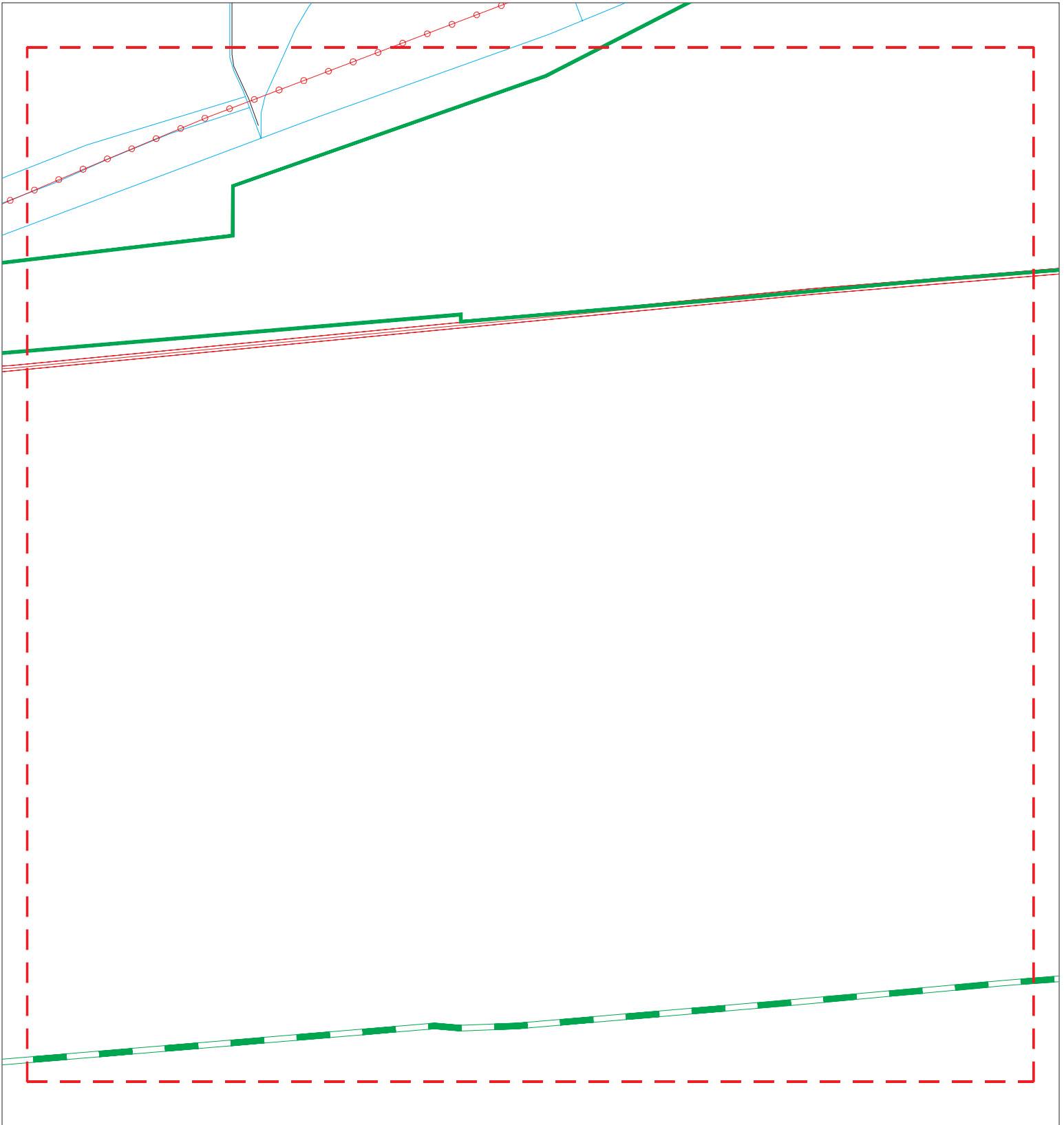
MAPPED SITES SUMMARY - FOCUS MAP 4











Target Property:
SEC ALL AMERICAN CANAL & BONDS CORNER
CALEXICO, CA 92283

MAP ID / FOCUS MAP	SITE NAME	ADDRESS	DATABASE ACRONYMS	DIST (ft. & mi.) DIRECTION
-----------------------	-----------	---------	-------------------	-------------------------------

NO MAPPED SITES FOUND

Focus Map - 5 - 6171645.3s



- | | | |
|---|--|---|
|  Sites |  Focus Map - Sites |  Dept. Defense Sites |
|  Target Property |  Power Line |  Indian Reservations BIA |
|  Search Buffer |  National Priority List Sites |  Areas of Concern |
|  Focus Map - No Sites | | |



SITE NAME: Cedar Solar 1
 ADDRESS: SEC All American Canal & Bonds Corner
 CITY/STATE: Calexico CA
 ZIP: 92283

CLIENT: GS Lyon Consultants
 CONTACT: Peter E. Labrucherie
 INQUIRY #: 6171645.3s
 DATE: 08/27/20

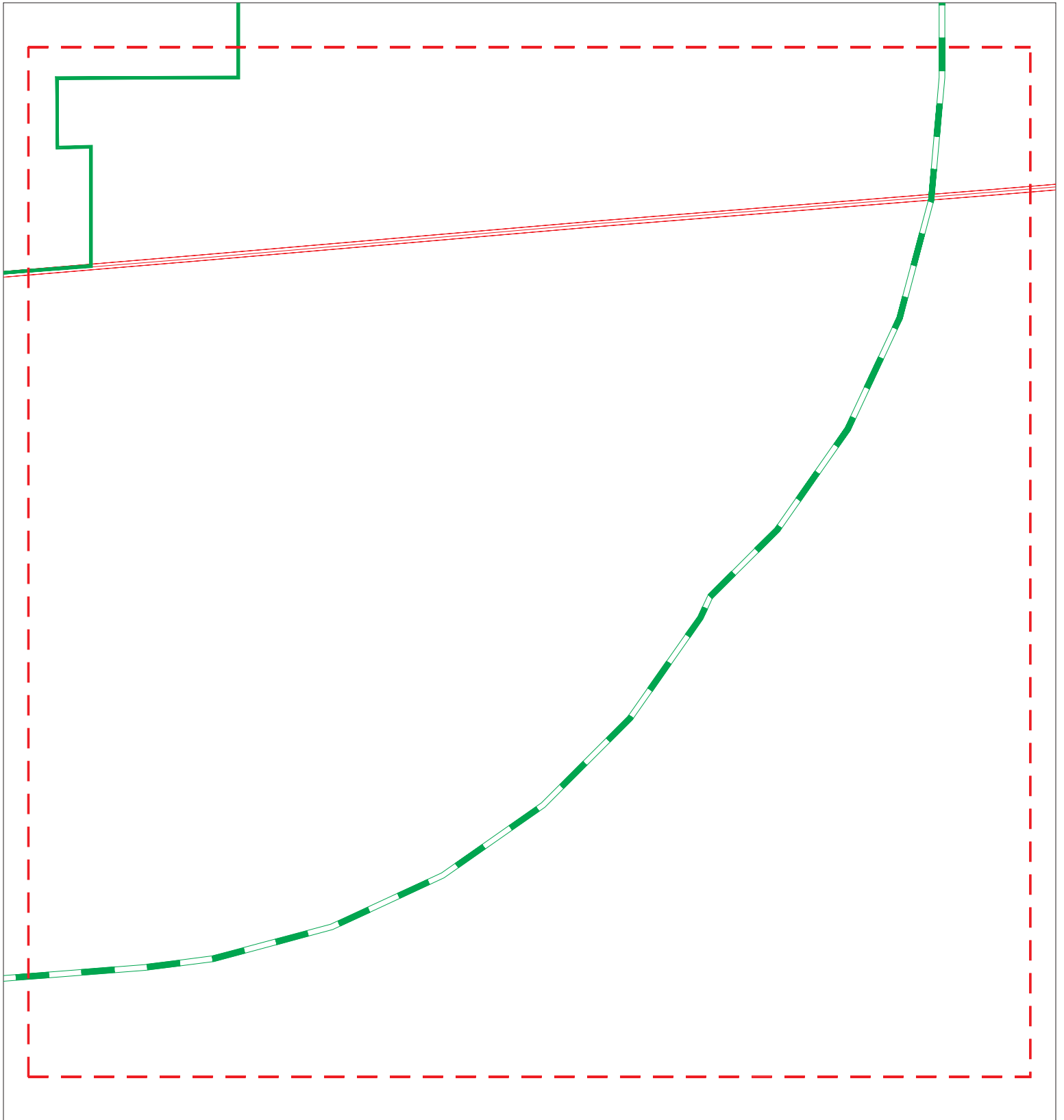
MAPPED SITES SUMMARY - FOCUS MAP 5

Target Property:
SEC ALL AMERICAN CANAL & BONDS CORNER
CALEXICO, CA 92283

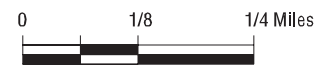
MAP ID / FOCUS MAP	SITE NAME	ADDRESS	DATABASE ACRONYMS	DIST (ft. & mi.) DIRECTION
-----------------------	-----------	---------	-------------------	-------------------------------

NO MAPPED SITES FOUND

Focus Map - 6 - 6171645.3s



- | | | |
|----------------------|------------------------------|-------------------------|
| Sites | Focus Map - Sites | Dept. Defense Sites |
| Target Property | Power Line | Indian Reservations BIA |
| Search Buffer | National Priority List Sites | Areas of Concern |
| Focus Map - No Sites | | |



SITE NAME: Cedar Solar 1
 ADDRESS: SEC All American Canal & Bonds Corner
 CITY/STATE: Calexico CA
 ZIP: 92283

CLIENT: GS Lyon Consultants
 CONTACT: Peter E. Labrucherie
 INQUIRY #: 6171645.3s
 DATE: 08/27/20

MAPPED SITES SUMMARY - FOCUS MAP 6

Target Property:
SEC ALL AMERICAN CANAL & BONDS CORNER
CALEXICO, CA 92283

MAP ID / FOCUS MAP	SITE NAME	ADDRESS	DATABASE ACRONYMS	DIST (ft. & mi.) DIRECTION
-----------------------	-----------	---------	-------------------	-------------------------------

NO MAPPED SITES FOUND

Map ID
Direction
Distance
Elevation

MAP FINDINGS

Site

Database(s)

EDR ID Number
EPA ID Number

NO SITES FOUND

Count: 1 records

ORPHAN SUMMARY

City	EDR ID	Site Name	Site Address	Zip	Database(s)
HOLTVILLE	S117696630	CALTRANS UTILITY RELOCATION PR	16 T16 S R15E SEC 11 12 13 14 23	92250	NPDES, CIWQS

GOVERNMENT RECORDS SEARCHED / DATA CURRENCY TRACKING

To maintain currency of the following federal and state databases, EDR contacts the appropriate governmental agency on a monthly or quarterly basis, as required.

Number of Days to Update: Provides confirmation that EDR is reporting records that have been updated within 90 days from the date the government agency made the information available to the public.

STANDARD ENVIRONMENTAL RECORDS

Federal NPL site list

NPL: National Priority List

National Priorities List (Superfund). The NPL is a subset of CERCLIS and identifies over 1,200 sites for priority cleanup under the Superfund Program. NPL sites may encompass relatively large areas. As such, EDR provides polygon coverage for over 1,000 NPL site boundaries produced by EPA's Environmental Photographic Interpretation Center (EPIC) and regional EPA offices.

Date of Government Version: 07/29/2020	Source: EPA
Date Data Arrived at EDR: 08/03/2020	Telephone: N/A
Date Made Active in Reports: 08/25/2020	Last EDR Contact: 08/03/2020
Number of Days to Update: 22	Next Scheduled EDR Contact: 10/12/2020
	Data Release Frequency: Quarterly

NPL Site Boundaries

Sources:

EPA's Environmental Photographic Interpretation Center (EPIC)
Telephone: 202-564-7333

EPA Region 1
Telephone 617-918-1143

EPA Region 6
Telephone: 214-655-6659

EPA Region 3
Telephone 215-814-5418

EPA Region 7
Telephone: 913-551-7247

EPA Region 4
Telephone 404-562-8033

EPA Region 8
Telephone: 303-312-6774

EPA Region 5
Telephone 312-886-6686

EPA Region 9
Telephone: 415-947-4246

EPA Region 10
Telephone 206-553-8665

Proposed NPL: Proposed National Priority List Sites

A site that has been proposed for listing on the National Priorities List through the issuance of a proposed rule in the Federal Register. EPA then accepts public comments on the site, responds to the comments, and places on the NPL those sites that continue to meet the requirements for listing.

Date of Government Version: 07/29/2020	Source: EPA
Date Data Arrived at EDR: 08/03/2020	Telephone: N/A
Date Made Active in Reports: 08/25/2020	Last EDR Contact: 08/03/2020
Number of Days to Update: 22	Next Scheduled EDR Contact: 10/12/2020
	Data Release Frequency: Quarterly

NPL LIENS: Federal Superfund Liens

Federal Superfund Liens. Under the authority granted the USEPA by CERCLA of 1980, the USEPA has the authority to file liens against real property in order to recover remedial action expenditures or when the property owner received notification of potential liability. USEPA compiles a listing of filed notices of Superfund Liens.

GOVERNMENT RECORDS SEARCHED / DATA CURRENCY TRACKING

Date of Government Version: 10/15/1991
Date Data Arrived at EDR: 02/02/1994
Date Made Active in Reports: 03/30/1994
Number of Days to Update: 56

Source: EPA
Telephone: 202-564-4267
Last EDR Contact: 08/15/2011
Next Scheduled EDR Contact: 11/28/2011
Data Release Frequency: No Update Planned

Federal Delisted NPL site list

Delisted NPL: National Priority List Deletions

The National Oil and Hazardous Substances Pollution Contingency Plan (NCP) establishes the criteria that the EPA uses to delete sites from the NPL. In accordance with 40 CFR 300.425.(e), sites may be deleted from the NPL where no further response is appropriate.

Date of Government Version: 07/29/2020
Date Data Arrived at EDR: 08/03/2020
Date Made Active in Reports: 08/25/2020
Number of Days to Update: 22

Source: EPA
Telephone: N/A
Last EDR Contact: 08/03/2020
Next Scheduled EDR Contact: 10/12/2020
Data Release Frequency: Quarterly

Federal CERCLIS list

FEDERAL FACILITY: Federal Facility Site Information listing

A listing of National Priority List (NPL) and Base Realignment and Closure (BRAC) sites found in the Comprehensive Environmental Response, Compensation and Liability Information System (CERCLIS) Database where EPA Federal Facilities Restoration and Reuse Office is involved in cleanup activities.

Date of Government Version: 04/03/2019
Date Data Arrived at EDR: 04/05/2019
Date Made Active in Reports: 05/14/2019
Number of Days to Update: 39

Source: Environmental Protection Agency
Telephone: 703-603-8704
Last EDR Contact: 07/02/2020
Next Scheduled EDR Contact: 10/12/2020
Data Release Frequency: Varies

SEMS: Superfund Enterprise Management System

SEMS (Superfund Enterprise Management System) tracks hazardous waste sites, potentially hazardous waste sites, and remedial activities performed in support of EPA's Superfund Program across the United States. The list was formerly known as CERCLIS, renamed to SEMS by the EPA in 2015. The list contains data on potentially hazardous waste sites that have been reported to the USEPA by states, municipalities, private companies and private persons, pursuant to Section 103 of the Comprehensive Environmental Response, Compensation, and Liability Act (CERCLA). This dataset also contains sites which are either proposed to or on the National Priorities List (NPL) and the sites which are in the screening and assessment phase for possible inclusion on the NPL.

Date of Government Version: 07/29/2020
Date Data Arrived at EDR: 08/03/2020
Date Made Active in Reports: 08/25/2020
Number of Days to Update: 22

Source: EPA
Telephone: 800-424-9346
Last EDR Contact: 08/03/2020
Next Scheduled EDR Contact: 10/26/2020
Data Release Frequency: Quarterly

Federal CERCLIS NFRAP site list

SEMS-ARCHIVE: Superfund Enterprise Management System Archive

GOVERNMENT RECORDS SEARCHED / DATA CURRENCY TRACKING

SEMS-ARCHIVE (Superfund Enterprise Management System Archive) tracks sites that have no further interest under the Federal Superfund Program based on available information. The list was formerly known as the CERCLIS-NFRAP, renamed to SEMS ARCHIVE by the EPA in 2015. EPA may perform a minimal level of assessment work at a site while it is archived if site conditions change and/or new information becomes available. Archived sites have been removed and archived from the inventory of SEMS sites. Archived status indicates that, to the best of EPA's knowledge, assessment at a site has been completed and that EPA has determined no further steps will be taken to list the site on the National Priorities List (NPL), unless information indicates this decision was not appropriate or other considerations require a recommendation for listing at a later time. The decision does not necessarily mean that there is no hazard associated with a given site; it only means that, based upon available information, the location is not judged to be potential NPL site.

Date of Government Version: 07/29/2020	Source: EPA
Date Data Arrived at EDR: 08/03/2020	Telephone: 800-424-9346
Date Made Active in Reports: 08/25/2020	Last EDR Contact: 08/03/2020
Number of Days to Update: 22	Next Scheduled EDR Contact: 10/26/2020
	Data Release Frequency: Quarterly

Federal RCRA CORRACTS facilities list

CORRACTS: Corrective Action Report

CORRACTS identifies hazardous waste handlers with RCRA corrective action activity.

Date of Government Version: 03/23/2020	Source: EPA
Date Data Arrived at EDR: 03/25/2020	Telephone: 800-424-9346
Date Made Active in Reports: 05/21/2020	Last EDR Contact: 06/22/2020
Number of Days to Update: 57	Next Scheduled EDR Contact: 10/05/2020
	Data Release Frequency: Quarterly

Federal RCRA non-CORRACTS TSD facilities list

RCRA-TSDF: RCRA - Treatment, Storage and Disposal

RCRAInfo is EPA's comprehensive information system, providing access to data supporting the Resource Conservation and Recovery Act (RCRA) of 1976 and the Hazardous and Solid Waste Amendments (HSWA) of 1984. The database includes selective information on sites which generate, transport, store, treat and/or dispose of hazardous waste as defined by the Resource Conservation and Recovery Act (RCRA). Transporters are individuals or entities that move hazardous waste from the generator offsite to a facility that can recycle, treat, store, or dispose of the waste. TSDFs treat, store, or dispose of the waste.

Date of Government Version: 03/23/2020	Source: Environmental Protection Agency
Date Data Arrived at EDR: 03/25/2020	Telephone: (415) 495-8895
Date Made Active in Reports: 05/21/2020	Last EDR Contact: 06/22/2020
Number of Days to Update: 57	Next Scheduled EDR Contact: 10/05/2020
	Data Release Frequency: Quarterly

Federal RCRA generators list

RCRA-LQG: RCRA - Large Quantity Generators

RCRAInfo is EPA's comprehensive information system, providing access to data supporting the Resource Conservation and Recovery Act (RCRA) of 1976 and the Hazardous and Solid Waste Amendments (HSWA) of 1984. The database includes selective information on sites which generate, transport, store, treat and/or dispose of hazardous waste as defined by the Resource Conservation and Recovery Act (RCRA). Large quantity generators (LQGs) generate over 1,000 kilograms (kg) of hazardous waste, or over 1 kg of acutely hazardous waste per month.

Date of Government Version: 03/23/2020	Source: Environmental Protection Agency
Date Data Arrived at EDR: 03/25/2020	Telephone: (415) 495-8895
Date Made Active in Reports: 05/21/2020	Last EDR Contact: 06/22/2020
Number of Days to Update: 57	Next Scheduled EDR Contact: 10/05/2020
	Data Release Frequency: Quarterly

GOVERNMENT RECORDS SEARCHED / DATA CURRENCY TRACKING

RCRA-SQG: RCRA - Small Quantity Generators

RCRAInfo is EPA's comprehensive information system, providing access to data supporting the Resource Conservation and Recovery Act (RCRA) of 1976 and the Hazardous and Solid Waste Amendments (HSWA) of 1984. The database includes selective information on sites which generate, transport, store, treat and/or dispose of hazardous waste as defined by the Resource Conservation and Recovery Act (RCRA). Small quantity generators (SQGs) generate between 100 kg and 1,000 kg of hazardous waste per month.

Date of Government Version: 03/23/2020	Source: Environmental Protection Agency
Date Data Arrived at EDR: 03/25/2020	Telephone: (415) 495-8895
Date Made Active in Reports: 05/21/2020	Last EDR Contact: 06/22/2020
Number of Days to Update: 57	Next Scheduled EDR Contact: 10/05/2020
	Data Release Frequency: Quarterly

RCRA-VSQG: RCRA - Very Small Quantity Generators (Formerly Conditionally Exempt Small Quantity Generators)

RCRAInfo is EPA's comprehensive information system, providing access to data supporting the Resource Conservation and Recovery Act (RCRA) of 1976 and the Hazardous and Solid Waste Amendments (HSWA) of 1984. The database includes selective information on sites which generate, transport, store, treat and/or dispose of hazardous waste as defined by the Resource Conservation and Recovery Act (RCRA). Very small quantity generators (VSQGs) generate less than 100 kg of hazardous waste, or less than 1 kg of acutely hazardous waste per month.

Date of Government Version: 03/23/2020	Source: Environmental Protection Agency
Date Data Arrived at EDR: 03/25/2020	Telephone: (415) 495-8895
Date Made Active in Reports: 05/21/2020	Last EDR Contact: 06/22/2020
Number of Days to Update: 57	Next Scheduled EDR Contact: 10/05/2020
	Data Release Frequency: Quarterly

Federal institutional controls / engineering controls registries

LUCIS: Land Use Control Information System

LUCIS contains records of land use control information pertaining to the former Navy Base Realignment and Closure properties.

Date of Government Version: 05/15/2020	Source: Department of the Navy
Date Data Arrived at EDR: 05/19/2020	Telephone: 843-820-7326
Date Made Active in Reports: 06/18/2020	Last EDR Contact: 08/04/2020
Number of Days to Update: 30	Next Scheduled EDR Contact: 11/23/2020
	Data Release Frequency: Varies

US ENG CONTROLS: Engineering Controls Sites List

A listing of sites with engineering controls in place. Engineering controls include various forms of caps, building foundations, liners, and treatment methods to create pathway elimination for regulated substances to enter environmental media or effect human health.

Date of Government Version: 02/13/2020	Source: Environmental Protection Agency
Date Data Arrived at EDR: 02/20/2020	Telephone: 703-603-0695
Date Made Active in Reports: 05/15/2020	Last EDR Contact: 08/24/2020
Number of Days to Update: 85	Next Scheduled EDR Contact: 09/07/2020
	Data Release Frequency: Varies

US INST CONTROLS: Institutional Controls Sites List

A listing of sites with institutional controls in place. Institutional controls include administrative measures, such as groundwater use restrictions, construction restrictions, property use restrictions, and post remediation care requirements intended to prevent exposure to contaminants remaining on site. Deed restrictions are generally required as part of the institutional controls.

Date of Government Version: 02/13/2020	Source: Environmental Protection Agency
Date Data Arrived at EDR: 02/20/2020	Telephone: 703-603-0695
Date Made Active in Reports: 05/15/2020	Last EDR Contact: 08/24/2020
Number of Days to Update: 85	Next Scheduled EDR Contact: 12/07/2020
	Data Release Frequency: Varies

GOVERNMENT RECORDS SEARCHED / DATA CURRENCY TRACKING

Federal ERNS list

ERNS: Emergency Response Notification System

Emergency Response Notification System. ERNS records and stores information on reported releases of oil and hazardous substances.

Date of Government Version: 03/22/2020

Date Data Arrived at EDR: 03/24/2020

Date Made Active in Reports: 06/18/2020

Number of Days to Update: 86

Source: National Response Center, United States Coast Guard

Telephone: 202-267-2180

Last EDR Contact: 06/22/2020

Next Scheduled EDR Contact: 10/05/2020

Data Release Frequency: Quarterly

State- and tribal - equivalent NPL

RESPONSE: State Response Sites

Identifies confirmed release sites where DTSC is involved in remediation, either in a lead or oversight capacity. These confirmed release sites are generally high-priority and high potential risk.

Date of Government Version: 04/27/2020

Date Data Arrived at EDR: 04/28/2020

Date Made Active in Reports: 07/13/2020

Number of Days to Update: 76

Source: Department of Toxic Substances Control

Telephone: 916-323-3400

Last EDR Contact: 07/27/2020

Next Scheduled EDR Contact: 11/09/2020

Data Release Frequency: Quarterly

State- and tribal - equivalent CERCLIS

ENVIROSTOR: EnviroStor Database

The Department of Toxic Substances Control's (DTSC's) Site Mitigation and Brownfields Reuse Program's (SMBRP's) EnviroStor database identifies sites that have known contamination or sites for which there may be reasons to investigate further. The database includes the following site types: Federal Superfund sites (National Priorities List (NPL)); State Response, including Military Facilities and State Superfund; Voluntary Cleanup; and School sites. EnviroStor provides similar information to the information that was available in CalSites, and provides additional site information, including, but not limited to, identification of formerly-contaminated properties that have been released for reuse, properties where environmental deed restrictions have been recorded to prevent inappropriate land uses, and risk characterization information that is used to assess potential impacts to public health and the environment at contaminated sites.

Date of Government Version: 04/27/2020

Date Data Arrived at EDR: 04/28/2020

Date Made Active in Reports: 07/13/2020

Number of Days to Update: 76

Source: Department of Toxic Substances Control

Telephone: 916-323-3400

Last EDR Contact: 07/27/2020

Next Scheduled EDR Contact: 11/09/2020

Data Release Frequency: Quarterly

State and tribal landfill and/or solid waste disposal site lists

SWF/LF (SWIS): Solid Waste Information System

Active, Closed and Inactive Landfills. SWF/LF records typically contain an inventory of solid waste disposal facilities or landfills. These may be active or inactive facilities or open dumps that failed to meet RCRA Section 4004 criteria for solid waste landfills or disposal sites.

Date of Government Version: 05/11/2020

Date Data Arrived at EDR: 05/12/2020

Date Made Active in Reports: 07/27/2020

Number of Days to Update: 76

Source: Department of Resources Recycling and Recovery

Telephone: 916-341-6320

Last EDR Contact: 08/10/2020

Next Scheduled EDR Contact: 11/23/2020

Data Release Frequency: Quarterly

State and tribal leaking storage tank lists

GOVERNMENT RECORDS SEARCHED / DATA CURRENCY TRACKING

LUST REG 2: Fuel Leak List

Leaking Underground Storage Tank locations. Alameda, Contra Costa, Marin, Napa, San Francisco, San Mateo, Santa Clara, Solano, Sonoma counties.

Date of Government Version: 09/30/2004
Date Data Arrived at EDR: 10/20/2004
Date Made Active in Reports: 11/19/2004
Number of Days to Update: 30

Source: California Regional Water Quality Control Board San Francisco Bay Region (2)
Telephone: 510-622-2433
Last EDR Contact: 09/19/2011
Next Scheduled EDR Contact: 01/02/2012
Data Release Frequency: No Update Planned

LUST REG 3: Leaking Underground Storage Tank Database

Leaking Underground Storage Tank locations. Monterey, San Benito, San Luis Obispo, Santa Barbara, Santa Cruz counties.

Date of Government Version: 05/19/2003
Date Data Arrived at EDR: 05/19/2003
Date Made Active in Reports: 06/02/2003
Number of Days to Update: 14

Source: California Regional Water Quality Control Board Central Coast Region (3)
Telephone: 805-542-4786
Last EDR Contact: 07/18/2011
Next Scheduled EDR Contact: 10/31/2011
Data Release Frequency: No Update Planned

LUST REG 4: Underground Storage Tank Leak List

Los Angeles, Ventura counties. For more current information, please refer to the State Water Resources Control Board's LUST database.

Date of Government Version: 09/07/2004
Date Data Arrived at EDR: 09/07/2004
Date Made Active in Reports: 10/12/2004
Number of Days to Update: 35

Source: California Regional Water Quality Control Board Los Angeles Region (4)
Telephone: 213-576-6710
Last EDR Contact: 09/06/2011
Next Scheduled EDR Contact: 12/19/2011
Data Release Frequency: No Update Planned

LUST REG 9: Leaking Underground Storage Tank Report

Orange, Riverside, San Diego counties. For more current information, please refer to the State Water Resources Control Board's LUST database.

Date of Government Version: 03/01/2001
Date Data Arrived at EDR: 04/23/2001
Date Made Active in Reports: 05/21/2001
Number of Days to Update: 28

Source: California Regional Water Quality Control Board San Diego Region (9)
Telephone: 858-637-5595
Last EDR Contact: 09/26/2011
Next Scheduled EDR Contact: 01/09/2012
Data Release Frequency: No Update Planned

LUST REG 8: Leaking Underground Storage Tanks

California Regional Water Quality Control Board Santa Ana Region (8). For more current information, please refer to the State Water Resources Control Board's LUST database.

Date of Government Version: 02/14/2005
Date Data Arrived at EDR: 02/15/2005
Date Made Active in Reports: 03/28/2005
Number of Days to Update: 41

Source: California Regional Water Quality Control Board Santa Ana Region (8)
Telephone: 909-782-4496
Last EDR Contact: 08/15/2011
Next Scheduled EDR Contact: 11/28/2011
Data Release Frequency: No Update Planned

LUST REG 5: Leaking Underground Storage Tank Database

Leaking Underground Storage Tank locations. Alameda, Alpine, Amador, Butte, Colusa, Contra Costa, Calveras, El Dorado, Fresno, Glenn, Kern, Kings, Lake, Lassen, Madera, Mariposa, Merced, Modoc, Napa, Nevada, Placer, Plumas, Sacramento, San Joaquin, Shasta, Solano, Stanislaus, Sutter, Tehama, Tulare, Tuolumne, Yolo, Yuba counties.

Date of Government Version: 07/01/2008
Date Data Arrived at EDR: 07/22/2008
Date Made Active in Reports: 07/31/2008
Number of Days to Update: 9

Source: California Regional Water Quality Control Board Central Valley Region (5)
Telephone: 916-464-4834
Last EDR Contact: 07/01/2011
Next Scheduled EDR Contact: 10/17/2011
Data Release Frequency: No Update Planned

GOVERNMENT RECORDS SEARCHED / DATA CURRENCY TRACKING

LUST REG 6L: Leaking Underground Storage Tank Case Listing

For more current information, please refer to the State Water Resources Control Board's LUST database.

Date of Government Version: 09/09/2003	Source: California Regional Water Quality Control Board Lahontan Region (6)
Date Data Arrived at EDR: 09/10/2003	Telephone: 530-542-5572
Date Made Active in Reports: 10/07/2003	Last EDR Contact: 09/12/2011
Number of Days to Update: 27	Next Scheduled EDR Contact: 12/26/2011
	Data Release Frequency: No Update Planned

LUST REG 6V: Leaking Underground Storage Tank Case Listing

Leaking Underground Storage Tank locations. Inyo, Kern, Los Angeles, Mono, San Bernardino counties.

Date of Government Version: 06/07/2005	Source: California Regional Water Quality Control Board Victorville Branch Office (6)
Date Data Arrived at EDR: 06/07/2005	Telephone: 760-241-7365
Date Made Active in Reports: 06/29/2005	Last EDR Contact: 09/12/2011
Number of Days to Update: 22	Next Scheduled EDR Contact: 12/26/2011
	Data Release Frequency: No Update Planned

LUST REG 1: Active Toxic Site Investigation

Del Norte, Humboldt, Lake, Mendocino, Modoc, Siskiyou, Sonoma, Trinity counties. For more current information, please refer to the State Water Resources Control Board's LUST database.

Date of Government Version: 02/01/2001	Source: California Regional Water Quality Control Board North Coast (1)
Date Data Arrived at EDR: 02/28/2001	Telephone: 707-570-3769
Date Made Active in Reports: 03/29/2001	Last EDR Contact: 08/01/2011
Number of Days to Update: 29	Next Scheduled EDR Contact: 11/14/2011
	Data Release Frequency: No Update Planned

LUST REG 7: Leaking Underground Storage Tank Case Listing

Leaking Underground Storage Tank locations. Imperial, Riverside, San Diego, Santa Barbara counties.

Date of Government Version: 02/26/2004	Source: California Regional Water Quality Control Board Colorado River Basin Region (7)
Date Data Arrived at EDR: 02/26/2004	Telephone: 760-776-8943
Date Made Active in Reports: 03/24/2004	Last EDR Contact: 08/01/2011
Number of Days to Update: 27	Next Scheduled EDR Contact: 11/14/2011
	Data Release Frequency: No Update Planned

LUST: Leaking Underground Fuel Tank Report (GEOTRACKER)

Leaking Underground Storage Tank (LUST) Sites included in GeoTracker. GeoTracker is the Water Boards data management system for sites that impact, or have the potential to impact, water quality in California, with emphasis on groundwater.

Date of Government Version: 06/08/2020	Source: State Water Resources Control Board
Date Data Arrived at EDR: 06/09/2020	Telephone: see region list
Date Made Active in Reports: 08/19/2020	Last EDR Contact: 06/09/2020
Number of Days to Update: 71	Next Scheduled EDR Contact: 09/21/2020
	Data Release Frequency: Quarterly

INDIAN LUST R10: Leaking Underground Storage Tanks on Indian Land

LUSTs on Indian land in Alaska, Idaho, Oregon and Washington.

Date of Government Version: 04/14/2020	Source: EPA Region 10
Date Data Arrived at EDR: 05/20/2020	Telephone: 206-553-2857
Date Made Active in Reports: 08/12/2020	Last EDR Contact: 07/24/2020
Number of Days to Update: 84	Next Scheduled EDR Contact: 11/02/2020
	Data Release Frequency: Varies

INDIAN LUST R4: Leaking Underground Storage Tanks on Indian Land

LUSTs on Indian land in Florida, Mississippi and North Carolina.

Date of Government Version: 04/14/2020	Source: EPA Region 4
Date Data Arrived at EDR: 05/26/2020	Telephone: 404-562-8677
Date Made Active in Reports: 08/12/2020	Last EDR Contact: 07/24/2020
Number of Days to Update: 78	Next Scheduled EDR Contact: 11/02/2020
	Data Release Frequency: Varies

GOVERNMENT RECORDS SEARCHED / DATA CURRENCY TRACKING

INDIAN LUST R5: Leaking Underground Storage Tanks on Indian Land

Leaking underground storage tanks located on Indian Land in Michigan, Minnesota and Wisconsin.

Date of Government Version: 04/14/2020	Source: EPA, Region 5
Date Data Arrived at EDR: 05/20/2020	Telephone: 312-886-7439
Date Made Active in Reports: 08/12/2020	Last EDR Contact: 07/24/2020
Number of Days to Update: 84	Next Scheduled EDR Contact: 11/02/2020
	Data Release Frequency: Varies

INDIAN LUST R1: Leaking Underground Storage Tanks on Indian Land

A listing of leaking underground storage tank locations on Indian Land.

Date of Government Version: 04/29/2020	Source: EPA Region 1
Date Data Arrived at EDR: 05/20/2020	Telephone: 617-918-1313
Date Made Active in Reports: 08/12/2020	Last EDR Contact: 07/24/2020
Number of Days to Update: 84	Next Scheduled EDR Contact: 11/02/2020
	Data Release Frequency: Varies

INDIAN LUST R6: Leaking Underground Storage Tanks on Indian Land

LUSTs on Indian land in New Mexico and Oklahoma.

Date of Government Version: 04/08/2020	Source: EPA Region 6
Date Data Arrived at EDR: 05/20/2020	Telephone: 214-665-6597
Date Made Active in Reports: 08/12/2020	Last EDR Contact: 07/24/2020
Number of Days to Update: 84	Next Scheduled EDR Contact: 11/02/2020
	Data Release Frequency: Varies

INDIAN LUST R7: Leaking Underground Storage Tanks on Indian Land

LUSTs on Indian land in Iowa, Kansas, and Nebraska

Date of Government Version: 04/15/2020	Source: EPA Region 7
Date Data Arrived at EDR: 05/20/2020	Telephone: 913-551-7003
Date Made Active in Reports: 08/12/2020	Last EDR Contact: 07/24/2020
Number of Days to Update: 84	Next Scheduled EDR Contact: 11/02/2020
	Data Release Frequency: Varies

INDIAN LUST R8: Leaking Underground Storage Tanks on Indian Land

LUSTs on Indian land in Colorado, Montana, North Dakota, South Dakota, Utah and Wyoming.

Date of Government Version: 04/14/2020	Source: EPA Region 8
Date Data Arrived at EDR: 05/20/2020	Telephone: 303-312-6271
Date Made Active in Reports: 08/12/2020	Last EDR Contact: 07/24/2020
Number of Days to Update: 84	Next Scheduled EDR Contact: 11/02/2020
	Data Release Frequency: Varies

INDIAN LUST R9: Leaking Underground Storage Tanks on Indian Land

LUSTs on Indian land in Arizona, California, New Mexico and Nevada

Date of Government Version: 04/08/2020	Source: Environmental Protection Agency
Date Data Arrived at EDR: 05/20/2020	Telephone: 415-972-3372
Date Made Active in Reports: 08/12/2020	Last EDR Contact: 07/24/2020
Number of Days to Update: 84	Next Scheduled EDR Contact: 11/02/2020
	Data Release Frequency: Varies

CPS-SLIC: Statewide SLIC Cases (GEOTRACKER)

Cleanup Program Sites (CPS; also known as Site Cleanups [SC] and formerly known as Spills, Leaks, Investigations, and Cleanups [SLIC] sites) included in GeoTracker. GeoTracker is the Water Boards data management system for sites that impact, or have the potential to impact, water quality in California, with emphasis on groundwater.

Date of Government Version: 06/08/2020	Source: State Water Resources Control Board
Date Data Arrived at EDR: 06/09/2020	Telephone: 866-480-1028
Date Made Active in Reports: 08/19/2020	Last EDR Contact: 06/09/2020
Number of Days to Update: 71	Next Scheduled EDR Contact: 09/21/2020
	Data Release Frequency: Varies

GOVERNMENT RECORDS SEARCHED / DATA CURRENCY TRACKING

SLIC REG 1: Active Toxic Site Investigations

The SLIC (Spills, Leaks, Investigations and Cleanup) program is designed to protect and restore water quality from spills, leaks, and similar discharges.

Date of Government Version: 04/03/2003
Date Data Arrived at EDR: 04/07/2003
Date Made Active in Reports: 04/25/2003
Number of Days to Update: 18

Source: California Regional Water Quality Control Board, North Coast Region (1)
Telephone: 707-576-2220
Last EDR Contact: 08/01/2011
Next Scheduled EDR Contact: 11/14/2011
Data Release Frequency: No Update Planned

SLIC REG 2: Spills, Leaks, Investigation & Cleanup Cost Recovery Listing

The SLIC (Spills, Leaks, Investigations and Cleanup) program is designed to protect and restore water quality from spills, leaks, and similar discharges.

Date of Government Version: 09/30/2004
Date Data Arrived at EDR: 10/20/2004
Date Made Active in Reports: 11/19/2004
Number of Days to Update: 30

Source: Regional Water Quality Control Board San Francisco Bay Region (2)
Telephone: 510-286-0457
Last EDR Contact: 09/19/2011
Next Scheduled EDR Contact: 01/02/2012
Data Release Frequency: No Update Planned

SLIC REG 3: Spills, Leaks, Investigation & Cleanup Cost Recovery Listing

The SLIC (Spills, Leaks, Investigations and Cleanup) program is designed to protect and restore water quality from spills, leaks, and similar discharges.

Date of Government Version: 05/18/2006
Date Data Arrived at EDR: 05/18/2006
Date Made Active in Reports: 06/15/2006
Number of Days to Update: 28

Source: California Regional Water Quality Control Board Central Coast Region (3)
Telephone: 805-549-3147
Last EDR Contact: 07/18/2011
Next Scheduled EDR Contact: 10/31/2011
Data Release Frequency: No Update Planned

SLIC REG 4: Spills, Leaks, Investigation & Cleanup Cost Recovery Listing

The SLIC (Spills, Leaks, Investigations and Cleanup) program is designed to protect and restore water quality from spills, leaks, and similar discharges.

Date of Government Version: 11/17/2004
Date Data Arrived at EDR: 11/18/2004
Date Made Active in Reports: 01/04/2005
Number of Days to Update: 47

Source: Region Water Quality Control Board Los Angeles Region (4)
Telephone: 213-576-6600
Last EDR Contact: 07/01/2011
Next Scheduled EDR Contact: 10/17/2011
Data Release Frequency: No Update Planned

SLIC REG 5: Spills, Leaks, Investigation & Cleanup Cost Recovery Listing

The SLIC (Spills, Leaks, Investigations and Cleanup) program is designed to protect and restore water quality from spills, leaks, and similar discharges.

Date of Government Version: 04/01/2005
Date Data Arrived at EDR: 04/05/2005
Date Made Active in Reports: 04/21/2005
Number of Days to Update: 16

Source: Regional Water Quality Control Board Central Valley Region (5)
Telephone: 916-464-3291
Last EDR Contact: 09/12/2011
Next Scheduled EDR Contact: 12/26/2011
Data Release Frequency: No Update Planned

SLIC REG 6V: Spills, Leaks, Investigation & Cleanup Cost Recovery Listing

The SLIC (Spills, Leaks, Investigations and Cleanup) program is designed to protect and restore water quality from spills, leaks, and similar discharges.

Date of Government Version: 05/24/2005
Date Data Arrived at EDR: 05/25/2005
Date Made Active in Reports: 06/16/2005
Number of Days to Update: 22

Source: Regional Water Quality Control Board, Victorville Branch
Telephone: 619-241-6583
Last EDR Contact: 08/15/2011
Next Scheduled EDR Contact: 11/28/2011
Data Release Frequency: No Update Planned

GOVERNMENT RECORDS SEARCHED / DATA CURRENCY TRACKING

SLIC REG 6L: SLIC Sites

The SLIC (Spills, Leaks, Investigations and Cleanup) program is designed to protect and restore water quality from spills, leaks, and similar discharges.

Date of Government Version: 09/07/2004
Date Data Arrived at EDR: 09/07/2004
Date Made Active in Reports: 10/12/2004
Number of Days to Update: 35

Source: California Regional Water Quality Control Board, Lahontan Region
Telephone: 530-542-5574
Last EDR Contact: 08/15/2011
Next Scheduled EDR Contact: 11/28/2011
Data Release Frequency: No Update Planned

SLIC REG 7: SLIC List

The SLIC (Spills, Leaks, Investigations and Cleanup) program is designed to protect and restore water quality from spills, leaks, and similar discharges.

Date of Government Version: 11/24/2004
Date Data Arrived at EDR: 11/29/2004
Date Made Active in Reports: 01/04/2005
Number of Days to Update: 36

Source: California Regional Quality Control Board, Colorado River Basin Region
Telephone: 760-346-7491
Last EDR Contact: 08/01/2011
Next Scheduled EDR Contact: 11/14/2011
Data Release Frequency: No Update Planned

SLIC REG 8: Spills, Leaks, Investigation & Cleanup Cost Recovery Listing

The SLIC (Spills, Leaks, Investigations and Cleanup) program is designed to protect and restore water quality from spills, leaks, and similar discharges.

Date of Government Version: 04/03/2008
Date Data Arrived at EDR: 04/03/2008
Date Made Active in Reports: 04/14/2008
Number of Days to Update: 11

Source: California Region Water Quality Control Board Santa Ana Region (8)
Telephone: 951-782-3298
Last EDR Contact: 09/12/2011
Next Scheduled EDR Contact: 12/26/2011
Data Release Frequency: No Update Planned

SLIC REG 9: Spills, Leaks, Investigation & Cleanup Cost Recovery Listing

The SLIC (Spills, Leaks, Investigations and Cleanup) program is designed to protect and restore water quality from spills, leaks, and similar discharges.

Date of Government Version: 09/10/2007
Date Data Arrived at EDR: 09/11/2007
Date Made Active in Reports: 09/28/2007
Number of Days to Update: 17

Source: California Regional Water Quality Control Board San Diego Region (9)
Telephone: 858-467-2980
Last EDR Contact: 08/08/2011
Next Scheduled EDR Contact: 11/21/2011
Data Release Frequency: No Update Planned

State and tribal registered storage tank lists

FEMA UST: Underground Storage Tank Listing

A listing of all FEMA owned underground storage tanks.

Date of Government Version: 02/01/2020
Date Data Arrived at EDR: 03/19/2020
Date Made Active in Reports: 06/09/2020
Number of Days to Update: 82

Source: FEMA
Telephone: 202-646-5797
Last EDR Contact: 07/06/2020
Next Scheduled EDR Contact: 10/19/2020
Data Release Frequency: Varies

MILITARY UST SITES: Military UST Sites (GEOTRACKER)

Military ust sites

Date of Government Version: 06/08/2020
Date Data Arrived at EDR: 06/09/2020
Date Made Active in Reports: 08/19/2020
Number of Days to Update: 71

Source: State Water Resources Control Board
Telephone: 866-480-1028
Last EDR Contact: 06/09/2020
Next Scheduled EDR Contact: 09/21/2020
Data Release Frequency: Varies

GOVERNMENT RECORDS SEARCHED / DATA CURRENCY TRACKING

UST: Active UST Facilities

Active UST facilities gathered from the local regulatory agencies

Date of Government Version: 06/08/2020	Source: SWRCB
Date Data Arrived at EDR: 06/09/2020	Telephone: 916-341-5851
Date Made Active in Reports: 08/20/2020	Last EDR Contact: 06/09/2020
Number of Days to Update: 72	Next Scheduled EDR Contact: 09/21/2020
	Data Release Frequency: Semi-Annually

UST CLOSURE: Proposed Closure of Underground Storage Tank (UST) Cases

UST cases that are being considered for closure by either the State Water Resources Control Board or the Executive Director have been posted for a 60-day public comment period. UST Case Closures being proposed for consideration by the State Water Resources Control Board. These are primarily UST cases that meet closure criteria under the decisional framework in State Water Board Resolution No. 92-49 and other Board orders. UST Case Closures proposed for consideration by the Executive Director pursuant to State Water Board Resolution No. 2012-0061. These are cases that meet the criteria of the Low-Threat UST Case Closure Policy. UST Case Closure Review Denials and Approved Orders.

Date of Government Version: 05/26/2020	Source: State Water Resources Control Board
Date Data Arrived at EDR: 06/09/2020	Telephone: 916-327-7844
Date Made Active in Reports: 08/20/2020	Last EDR Contact: 06/09/2020
Number of Days to Update: 72	Next Scheduled EDR Contact: 09/21/2020
	Data Release Frequency: Varies

AST: Aboveground Petroleum Storage Tank Facilities

A listing of aboveground storage tank petroleum storage tank locations.

Date of Government Version: 07/06/2016	Source: California Environmental Protection Agency
Date Data Arrived at EDR: 07/12/2016	Telephone: 916-327-5092
Date Made Active in Reports: 09/19/2016	Last EDR Contact: 06/10/2020
Number of Days to Update: 69	Next Scheduled EDR Contact: 09/28/2020
	Data Release Frequency: Varies

INDIAN UST R4: Underground Storage Tanks on Indian Land

The Indian Underground Storage Tank (UST) database provides information about underground storage tanks on Indian land in EPA Region 4 (Alabama, Florida, Georgia, Kentucky, Mississippi, North Carolina, South Carolina, Tennessee and Tribal Nations)

Date of Government Version: 04/14/2020	Source: EPA Region 4
Date Data Arrived at EDR: 05/26/2020	Telephone: 404-562-9424
Date Made Active in Reports: 08/12/2020	Last EDR Contact: 07/24/2020
Number of Days to Update: 78	Next Scheduled EDR Contact: 11/02/2020
	Data Release Frequency: Varies

INDIAN UST R5: Underground Storage Tanks on Indian Land

The Indian Underground Storage Tank (UST) database provides information about underground storage tanks on Indian land in EPA Region 5 (Michigan, Minnesota and Wisconsin and Tribal Nations).

Date of Government Version: 04/14/2020	Source: EPA Region 5
Date Data Arrived at EDR: 05/20/2020	Telephone: 312-886-6136
Date Made Active in Reports: 08/12/2020	Last EDR Contact: 07/24/2020
Number of Days to Update: 84	Next Scheduled EDR Contact: 11/02/2020
	Data Release Frequency: Varies

INDIAN UST R10: Underground Storage Tanks on Indian Land

The Indian Underground Storage Tank (UST) database provides information about underground storage tanks on Indian land in EPA Region 10 (Alaska, Idaho, Oregon, Washington, and Tribal Nations).

Date of Government Version: 04/14/2020	Source: EPA Region 10
Date Data Arrived at EDR: 05/20/2020	Telephone: 206-553-2857
Date Made Active in Reports: 08/12/2020	Last EDR Contact: 07/24/2020
Number of Days to Update: 84	Next Scheduled EDR Contact: 11/02/2020
	Data Release Frequency: Varies

GOVERNMENT RECORDS SEARCHED / DATA CURRENCY TRACKING

INDIAN UST R7: Underground Storage Tanks on Indian Land

The Indian Underground Storage Tank (UST) database provides information about underground storage tanks on Indian land in EPA Region 7 (Iowa, Kansas, Missouri, Nebraska, and 9 Tribal Nations).

Date of Government Version: 04/03/2020	Source: EPA Region 7
Date Data Arrived at EDR: 05/20/2020	Telephone: 913-551-7003
Date Made Active in Reports: 08/12/2020	Last EDR Contact: 07/24/2020
Number of Days to Update: 84	Next Scheduled EDR Contact: 11/02/2020
	Data Release Frequency: Varies

INDIAN UST R6: Underground Storage Tanks on Indian Land

The Indian Underground Storage Tank (UST) database provides information about underground storage tanks on Indian land in EPA Region 6 (Louisiana, Arkansas, Oklahoma, New Mexico, Texas and 65 Tribes).

Date of Government Version: 04/08/2020	Source: EPA Region 6
Date Data Arrived at EDR: 05/20/2020	Telephone: 214-665-7591
Date Made Active in Reports: 08/12/2020	Last EDR Contact: 07/24/2020
Number of Days to Update: 84	Next Scheduled EDR Contact: 11/02/2020
	Data Release Frequency: Varies

INDIAN UST R9: Underground Storage Tanks on Indian Land

The Indian Underground Storage Tank (UST) database provides information about underground storage tanks on Indian land in EPA Region 9 (Arizona, California, Hawaii, Nevada, the Pacific Islands, and Tribal Nations).

Date of Government Version: 04/08/2020	Source: EPA Region 9
Date Data Arrived at EDR: 05/20/2020	Telephone: 415-972-3368
Date Made Active in Reports: 08/12/2020	Last EDR Contact: 07/23/2020
Number of Days to Update: 84	Next Scheduled EDR Contact: 11/01/2020
	Data Release Frequency: Varies

INDIAN UST R1: Underground Storage Tanks on Indian Land

The Indian Underground Storage Tank (UST) database provides information about underground storage tanks on Indian land in EPA Region 1 (Connecticut, Maine, Massachusetts, New Hampshire, Rhode Island, Vermont and ten Tribal Nations).

Date of Government Version: 04/29/2020	Source: EPA, Region 1
Date Data Arrived at EDR: 05/20/2020	Telephone: 617-918-1313
Date Made Active in Reports: 08/12/2020	Last EDR Contact: 07/24/2020
Number of Days to Update: 84	Next Scheduled EDR Contact: 11/02/2020
	Data Release Frequency: Varies

INDIAN UST R8: Underground Storage Tanks on Indian Land

The Indian Underground Storage Tank (UST) database provides information about underground storage tanks on Indian land in EPA Region 8 (Colorado, Montana, North Dakota, South Dakota, Utah, Wyoming and 27 Tribal Nations).

Date of Government Version: 04/14/2020	Source: EPA Region 8
Date Data Arrived at EDR: 05/20/2020	Telephone: 303-312-6137
Date Made Active in Reports: 08/13/2020	Last EDR Contact: 07/24/2020
Number of Days to Update: 85	Next Scheduled EDR Contact: 11/02/2020
	Data Release Frequency: Varies

State and tribal voluntary cleanup sites

VCP: Voluntary Cleanup Program Properties

Contains low threat level properties with either confirmed or unconfirmed releases and the project proponents have request that DTSC oversee investigation and/or cleanup activities and have agreed to provide coverage for DTSC's costs.

Date of Government Version: 04/27/2020	Source: Department of Toxic Substances Control
Date Data Arrived at EDR: 04/28/2020	Telephone: 916-323-3400
Date Made Active in Reports: 07/13/2020	Last EDR Contact: 07/27/2020
Number of Days to Update: 76	Next Scheduled EDR Contact: 11/09/2020
	Data Release Frequency: Quarterly

GOVERNMENT RECORDS SEARCHED / DATA CURRENCY TRACKING

INDIAN VCP R7: Voluntary Cleanup Priority Listing

A listing of voluntary cleanup priority sites located on Indian Land located in Region 7.

Date of Government Version: 03/20/2008	Source: EPA, Region 7
Date Data Arrived at EDR: 04/22/2008	Telephone: 913-551-7365
Date Made Active in Reports: 05/19/2008	Last EDR Contact: 04/20/2009
Number of Days to Update: 27	Next Scheduled EDR Contact: 07/20/2009
	Data Release Frequency: Varies

INDIAN VCP R1: Voluntary Cleanup Priority Listing

A listing of voluntary cleanup priority sites located on Indian Land located in Region 1.

Date of Government Version: 07/27/2015	Source: EPA, Region 1
Date Data Arrived at EDR: 09/29/2015	Telephone: 617-918-1102
Date Made Active in Reports: 02/18/2016	Last EDR Contact: 06/17/2020
Number of Days to Update: 142	Next Scheduled EDR Contact: 10/05/2020
	Data Release Frequency: Varies

State and tribal Brownfields sites

BROWNFIELDS: Considered Brownfields Sites Listing

A listing of sites the SWRCB considers to be Brownfields since these are sites have come to them through the MOA Process.

Date of Government Version: 03/23/2020	Source: State Water Resources Control Board
Date Data Arrived at EDR: 03/24/2020	Telephone: 916-323-7905
Date Made Active in Reports: 06/05/2020	Last EDR Contact: 06/22/2020
Number of Days to Update: 73	Next Scheduled EDR Contact: 10/05/2020
	Data Release Frequency: Quarterly

ADDITIONAL ENVIRONMENTAL RECORDS

Local Brownfield lists

US BROWNFIELDS: A Listing of Brownfields Sites

Brownfields are real property, the expansion, redevelopment, or reuse of which may be complicated by the presence or potential presence of a hazardous substance, pollutant, or contaminant. Cleaning up and reinvesting in these properties takes development pressures off of undeveloped, open land, and both improves and protects the environment. Assessment, Cleanup and Redevelopment Exchange System (ACRES) stores information reported by EPA Brownfields grant recipients on brownfields properties assessed or cleaned up with grant funding as well as information on Targeted Brownfields Assessments performed by EPA Regions. A listing of ACRES Brownfield sites is obtained from Cleanups in My Community. Cleanups in My Community provides information on Brownfields properties for which information is reported back to EPA, as well as areas served by Brownfields grant programs.

Date of Government Version: 06/01/2020	Source: Environmental Protection Agency
Date Data Arrived at EDR: 06/02/2020	Telephone: 202-566-2777
Date Made Active in Reports: 06/09/2020	Last EDR Contact: 06/02/2020
Number of Days to Update: 7	Next Scheduled EDR Contact: 09/28/2020
	Data Release Frequency: Semi-Annually

Local Lists of Landfill / Solid Waste Disposal Sites

WMUDS/SWAT: Waste Management Unit Database

Waste Management Unit Database System. WMUDS is used by the State Water Resources Control Board staff and the Regional Water Quality Control Boards for program tracking and inventory of waste management units. WMUDS is composed of the following databases: Facility Information, Scheduled Inspections Information, Waste Management Unit Information, SWAT Program Information, SWAT Report Summary Information, SWAT Report Summary Data, Chapter 15 (formerly Subchapter 15) Information, Chapter 15 Monitoring Parameters, TPCA Program Information, RCRA Program Information, Closure Information, and Interested Parties Information.

GOVERNMENT RECORDS SEARCHED / DATA CURRENCY TRACKING

Date of Government Version: 04/01/2000
Date Data Arrived at EDR: 04/10/2000
Date Made Active in Reports: 05/10/2000
Number of Days to Update: 30

Source: State Water Resources Control Board
Telephone: 916-227-4448
Last EDR Contact: 07/21/2020
Next Scheduled EDR Contact: 11/09/2020
Data Release Frequency: No Update Planned

SWRCY: Recycler Database

A listing of recycling facilities in California.

Date of Government Version: 06/08/2020
Date Data Arrived at EDR: 06/09/2020
Date Made Active in Reports: 08/19/2020
Number of Days to Update: 71

Source: Department of Conservation
Telephone: 916-323-3836
Last EDR Contact: 06/09/2020
Next Scheduled EDR Contact: 09/21/2020
Data Release Frequency: Quarterly

HAULERS: Registered Waste Tire Haulers Listing

A listing of registered waste tire haulers.

Date of Government Version: 05/28/2020
Date Data Arrived at EDR: 05/29/2020
Date Made Active in Reports: 08/12/2020
Number of Days to Update: 75

Source: Integrated Waste Management Board
Telephone: 916-341-6422
Last EDR Contact: 08/04/2020
Next Scheduled EDR Contact: 11/23/2020
Data Release Frequency: Varies

INDIAN ODI: Report on the Status of Open Dumps on Indian Lands

Location of open dumps on Indian land.

Date of Government Version: 12/31/1998
Date Data Arrived at EDR: 12/03/2007
Date Made Active in Reports: 01/24/2008
Number of Days to Update: 52

Source: Environmental Protection Agency
Telephone: 703-308-8245
Last EDR Contact: 07/21/2020
Next Scheduled EDR Contact: 11/09/2020
Data Release Frequency: Varies

ODI: Open Dump Inventory

An open dump is defined as a disposal facility that does not comply with one or more of the Part 257 or Part 258 Subtitle D Criteria.

Date of Government Version: 06/30/1985
Date Data Arrived at EDR: 08/09/2004
Date Made Active in Reports: 09/17/2004
Number of Days to Update: 39

Source: Environmental Protection Agency
Telephone: 800-424-9346
Last EDR Contact: 06/09/2004
Next Scheduled EDR Contact: N/A
Data Release Frequency: No Update Planned

DEBRIS REGION 9: Torres Martinez Reservation Illegal Dump Site Locations

A listing of illegal dump sites location on the Torres Martinez Indian Reservation located in eastern Riverside County and northern Imperial County, California.

Date of Government Version: 01/12/2009
Date Data Arrived at EDR: 05/07/2009
Date Made Active in Reports: 09/21/2009
Number of Days to Update: 137

Source: EPA, Region 9
Telephone: 415-947-4219
Last EDR Contact: 07/14/2020
Next Scheduled EDR Contact: 11/02/2020
Data Release Frequency: No Update Planned

IHS OPEN DUMPS: Open Dumps on Indian Land

A listing of all open dumps located on Indian Land in the United States.

Date of Government Version: 04/01/2014
Date Data Arrived at EDR: 08/06/2014
Date Made Active in Reports: 01/29/2015
Number of Days to Update: 176

Source: Department of Health & Human Services, Indian Health Service
Telephone: 301-443-1452
Last EDR Contact: 07/31/2020
Next Scheduled EDR Contact: 11/09/2020
Data Release Frequency: Varies

GOVERNMENT RECORDS SEARCHED / DATA CURRENCY TRACKING

Local Lists of Hazardous waste / Contaminated Sites

US HIST CDL: National Clandestine Laboratory Register

A listing of clandestine drug lab locations that have been removed from the DEAs National Clandestine Laboratory Register.

Date of Government Version: 03/18/2020	Source: Drug Enforcement Administration
Date Data Arrived at EDR: 03/19/2020	Telephone: 202-307-1000
Date Made Active in Reports: 06/09/2020	Last EDR Contact: 08/19/2020
Number of Days to Update: 82	Next Scheduled EDR Contact: 12/07/2020
	Data Release Frequency: No Update Planned

HIST CAL-SITES: Calsites Database

The Calsites database contains potential or confirmed hazardous substance release properties. In 1996, California EPA reevaluated and significantly reduced the number of sites in the Calsites database. No longer updated by the state agency. It has been replaced by ENVIROSTOR.

Date of Government Version: 08/08/2005	Source: Department of Toxic Substance Control
Date Data Arrived at EDR: 08/03/2006	Telephone: 916-323-3400
Date Made Active in Reports: 08/24/2006	Last EDR Contact: 02/23/2009
Number of Days to Update: 21	Next Scheduled EDR Contact: 05/25/2009
	Data Release Frequency: No Update Planned

SCH: School Property Evaluation Program

This category contains proposed and existing school sites that are being evaluated by DTSC for possible hazardous materials contamination. In some cases, these properties may be listed in the CalSites category depending on the level of threat to public health and safety or the environment they pose.

Date of Government Version: 04/27/2020	Source: Department of Toxic Substances Control
Date Data Arrived at EDR: 04/28/2020	Telephone: 916-323-3400
Date Made Active in Reports: 07/13/2020	Last EDR Contact: 07/27/2020
Number of Days to Update: 76	Next Scheduled EDR Contact: 11/09/2020
	Data Release Frequency: Quarterly

CDL: Clandestine Drug Labs

A listing of drug lab locations. Listing of a location in this database does not indicate that any illegal drug lab materials were or were not present there, and does not constitute a determination that the location either requires or does not require additional cleanup work.

Date of Government Version: 06/30/2019	Source: Department of Toxic Substances Control
Date Data Arrived at EDR: 05/28/2020	Telephone: 916-255-6504
Date Made Active in Reports: 08/12/2020	Last EDR Contact: 07/09/2020
Number of Days to Update: 76	Next Scheduled EDR Contact: 10/19/2020
	Data Release Frequency: Varies

TOXIC PITS: Toxic Pits Cleanup Act Sites

Toxic PITS Cleanup Act Sites. TOXIC PITS identifies sites suspected of containing hazardous substances where cleanup has not yet been completed.

Date of Government Version: 07/01/1995	Source: State Water Resources Control Board
Date Data Arrived at EDR: 08/30/1995	Telephone: 916-227-4364
Date Made Active in Reports: 09/26/1995	Last EDR Contact: 01/26/2009
Number of Days to Update: 27	Next Scheduled EDR Contact: 04/27/2009
	Data Release Frequency: No Update Planned

CERS HAZ WASTE: CERS HAZ WASTE

List of sites in the California Environmental Protection Agency (CalEPA) Regulated Site Portal which fall under the Hazardous Chemical Management, Hazardous Waste Onsite Treatment, Household Hazardous Waste Collection, Hazardous Waste Generator, and RCRA LQ HW Generator programs.

GOVERNMENT RECORDS SEARCHED / DATA CURRENCY TRACKING

Date of Government Version: 04/20/2020
Date Data Arrived at EDR: 04/21/2020
Date Made Active in Reports: 07/13/2020
Number of Days to Update: 83

Source: CalEPA
Telephone: 916-323-2514
Last EDR Contact: 07/21/2020
Next Scheduled EDR Contact: 11/02/2020
Data Release Frequency: Quarterly

US CDL: Clandestine Drug Labs

A listing of clandestine drug lab locations. The U.S. Department of Justice ("the Department") provides this web site as a public service. It contains addresses of some locations where law enforcement agencies reported they found chemicals or other items that indicated the presence of either clandestine drug laboratories or dumpsites. In most cases, the source of the entries is not the Department, and the Department has not verified the entry and does not guarantee its accuracy. Members of the public must verify the accuracy of all entries by, for example, contacting local law enforcement and local health departments.

Date of Government Version: 03/18/2020
Date Data Arrived at EDR: 03/19/2020
Date Made Active in Reports: 06/09/2020
Number of Days to Update: 82

Source: Drug Enforcement Administration
Telephone: 202-307-1000
Last EDR Contact: 08/19/2020
Next Scheduled EDR Contact: 12/07/2020
Data Release Frequency: Quarterly

PFAS: PFAS Contamination Site Location Listing

A listing of PFAS contaminated sites included in the GeoTracker database.

Date of Government Version: 06/08/2020
Date Data Arrived at EDR: 06/09/2020
Date Made Active in Reports: 08/19/2020
Number of Days to Update: 71

Source: State Water Resources Control Board
Telephone: 866-480-1028
Last EDR Contact: 06/09/2020
Next Scheduled EDR Contact: 09/21/2020
Data Release Frequency: Varies

Local Lists of Registered Storage Tanks

SWEEPS UST: SWEEPS UST Listing

Statewide Environmental Evaluation and Planning System. This underground storage tank listing was updated and maintained by a company contacted by the SWRCB in the early 1990's. The listing is no longer updated or maintained. The local agency is the contact for more information on a site on the SWEEPS list.

Date of Government Version: 06/01/1994
Date Data Arrived at EDR: 07/07/2005
Date Made Active in Reports: 08/11/2005
Number of Days to Update: 35

Source: State Water Resources Control Board
Telephone: N/A
Last EDR Contact: 06/03/2005
Next Scheduled EDR Contact: N/A
Data Release Frequency: No Update Planned

UST MENDOCINO: Mendocino County UST Database

A listing of underground storage tank locations in Mendocino County.

Date of Government Version: 05/20/2020
Date Data Arrived at EDR: 05/20/2020
Date Made Active in Reports: 08/06/2020
Number of Days to Update: 78

Source: Department of Public Health
Telephone: 707-463-4466
Last EDR Contact: 08/17/2020
Next Scheduled EDR Contact: 12/07/2020
Data Release Frequency: Annually

HIST UST: Hazardous Substance Storage Container Database

The Hazardous Substance Storage Container Database is a historical listing of UST sites. Refer to local/county source for current data.

Date of Government Version: 10/15/1990
Date Data Arrived at EDR: 01/25/1991
Date Made Active in Reports: 02/12/1991
Number of Days to Update: 18

Source: State Water Resources Control Board
Telephone: 916-341-5851
Last EDR Contact: 07/26/2001
Next Scheduled EDR Contact: N/A
Data Release Frequency: No Update Planned

GOVERNMENT RECORDS SEARCHED / DATA CURRENCY TRACKING

SAN FRANCISCO AST: Aboveground Storage Tank Site Listing Aboveground storage tank sites

Date of Government Version: 05/04/2020	Source: San Francisco County Department of Public Health
Date Data Arrived at EDR: 05/06/2020	Telephone: 415-252-3896
Date Made Active in Reports: 07/17/2020	Last EDR Contact: 07/28/2020
Number of Days to Update: 72	Next Scheduled EDR Contact: 11/16/2020
	Data Release Frequency: Varies

CA FID UST: Facility Inventory Database

The Facility Inventory Database (FID) contains a historical listing of active and inactive underground storage tank locations from the State Water Resource Control Board. Refer to local/county source for current data.

Date of Government Version: 10/31/1994	Source: California Environmental Protection Agency
Date Data Arrived at EDR: 09/05/1995	Telephone: 916-341-5851
Date Made Active in Reports: 09/29/1995	Last EDR Contact: 12/28/1998
Number of Days to Update: 24	Next Scheduled EDR Contact: N/A
	Data Release Frequency: No Update Planned

CERS TANKS: California Environmental Reporting System (CERS) Tanks

List of sites in the California Environmental Protection Agency (CalEPA) Regulated Site Portal which fall under the Aboveground Petroleum Storage and Underground Storage Tank regulatory programs.

Date of Government Version: 04/20/2020	Source: California Environmental Protection Agency
Date Data Arrived at EDR: 04/21/2020	Telephone: 916-323-2514
Date Made Active in Reports: 07/09/2020	Last EDR Contact: 07/21/2020
Number of Days to Update: 79	Next Scheduled EDR Contact: 11/02/2020
	Data Release Frequency: Quarterly

Local Land Records

LIENS: Environmental Liens Listing

A listing of property locations with environmental liens for California where DTSC is a lien holder.

Date of Government Version: 05/28/2020	Source: Department of Toxic Substances Control
Date Data Arrived at EDR: 05/29/2020	Telephone: 916-323-3400
Date Made Active in Reports: 08/12/2020	Last EDR Contact: 08/25/2020
Number of Days to Update: 75	Next Scheduled EDR Contact: 12/14/2020
	Data Release Frequency: Varies

LIENS 2: CERCLA Lien Information

A Federal CERCLA ('Superfund') lien can exist by operation of law at any site or property at which EPA has spent Superfund monies. These monies are spent to investigate and address releases and threatened releases of contamination. CERCLIS provides information as to the identity of these sites and properties.

Date of Government Version: 07/29/2020	Source: Environmental Protection Agency
Date Data Arrived at EDR: 08/03/2020	Telephone: 202-564-6023
Date Made Active in Reports: 08/25/2020	Last EDR Contact: 08/03/2020
Number of Days to Update: 22	Next Scheduled EDR Contact: 10/12/2020
	Data Release Frequency: Semi-Annually

DEED: Deed Restriction Listing

GOVERNMENT RECORDS SEARCHED / DATA CURRENCY TRACKING

Site Mitigation and Brownfields Reuse Program Facility Sites with Deed Restrictions & Hazardous Waste Management Program Facility Sites with Deed / Land Use Restriction. The DTSC Site Mitigation and Brownfields Reuse Program (SMBRP) list includes sites cleaned up under the program's oversight and generally does not include current or former hazardous waste facilities that required a hazardous waste facility permit. The list represents deed restrictions that are active. Some sites have multiple deed restrictions. The DTSC Hazardous Waste Management Program (HWMP) has developed a list of current or former hazardous waste facilities that have a recorded land use restriction at the local county recorder's office. The land use restrictions on this list were required by the DTSC HWMP as a result of the presence of hazardous substances that remain on site after the facility (or part of the facility) has been closed or cleaned up. The types of land use restriction include deed notice, deed restriction, or a land use restriction that binds current and future owners.

Date of Government Version: 06/01/2020	Source: DTSC and SWRCB
Date Data Arrived at EDR: 06/02/2020	Telephone: 916-323-3400
Date Made Active in Reports: 08/14/2020	Last EDR Contact: 06/02/2020
Number of Days to Update: 73	Next Scheduled EDR Contact: 09/14/2020
	Data Release Frequency: Semi-Annually

Records of Emergency Release Reports

HMIRS: Hazardous Materials Information Reporting System

Hazardous Materials Incident Report System. HMIRS contains hazardous material spill incidents reported to DOT.

Date of Government Version: 02/27/2020	Source: U.S. Department of Transportation
Date Data Arrived at EDR: 03/24/2020	Telephone: 202-366-4555
Date Made Active in Reports: 06/18/2020	Last EDR Contact: 06/23/2020
Number of Days to Update: 86	Next Scheduled EDR Contact: 10/05/2020
	Data Release Frequency: Quarterly

CHMIRS: California Hazardous Material Incident Report System

California Hazardous Material Incident Reporting System. CHMIRS contains information on reported hazardous material incidents (accidental releases or spills).

Date of Government Version: 03/31/2020	Source: Office of Emergency Services
Date Data Arrived at EDR: 04/21/2020	Telephone: 916-845-8400
Date Made Active in Reports: 07/09/2020	Last EDR Contact: 07/21/2020
Number of Days to Update: 79	Next Scheduled EDR Contact: 11/02/2020
	Data Release Frequency: Semi-Annually

LDS: Land Disposal Sites Listing (GEOTRACKER)

Land Disposal sites (Landfills) included in GeoTracker. GeoTracker is the Water Boards data management system for sites that impact, or have the potential to impact, water quality in California, with emphasis on groundwater.

Date of Government Version: 06/08/2020	Source: State Water Quality Control Board
Date Data Arrived at EDR: 06/09/2020	Telephone: 866-480-1028
Date Made Active in Reports: 08/19/2020	Last EDR Contact: 06/09/2020
Number of Days to Update: 71	Next Scheduled EDR Contact: 09/21/2020
	Data Release Frequency: Quarterly

MCS: Military Cleanup Sites Listing (GEOTRACKER)

Military sites (consisting of: Military UST sites; Military Privatized sites; and Military Cleanup sites [formerly known as DoD non UST]) included in GeoTracker. GeoTracker is the Water Boards data management system for sites that impact, or have the potential to impact, water quality in California, with emphasis on groundwater.

Date of Government Version: 06/08/2020	Source: State Water Resources Control Board
Date Data Arrived at EDR: 06/09/2020	Telephone: 866-480-1028
Date Made Active in Reports: 08/19/2020	Last EDR Contact: 06/09/2020
Number of Days to Update: 71	Next Scheduled EDR Contact: 09/21/2020
	Data Release Frequency: Quarterly

GOVERNMENT RECORDS SEARCHED / DATA CURRENCY TRACKING

SPILLS 90: SPILLS90 data from FirstSearch

Spills 90 includes those spill and release records available exclusively from FirstSearch databases. Typically, they may include chemical, oil and/or hazardous substance spills recorded after 1990. Duplicate records that are already included in EDR incident and release records are not included in Spills 90.

Date of Government Version: 06/06/2012	Source: FirstSearch
Date Data Arrived at EDR: 01/03/2013	Telephone: N/A
Date Made Active in Reports: 02/22/2013	Last EDR Contact: 01/03/2013
Number of Days to Update: 50	Next Scheduled EDR Contact: N/A
	Data Release Frequency: No Update Planned

Other Ascertainable Records

RCRA NonGen / NLR: RCRA - Non Generators / No Longer Regulated

RCRAInfo is EPA's comprehensive information system, providing access to data supporting the Resource Conservation and Recovery Act (RCRA) of 1976 and the Hazardous and Solid Waste Amendments (HSWA) of 1984. The database includes selective information on sites which generate, transport, store, treat and/or dispose of hazardous waste as defined by the Resource Conservation and Recovery Act (RCRA). Non-Generators do not presently generate hazardous waste.

Date of Government Version: 03/23/2020	Source: Environmental Protection Agency
Date Data Arrived at EDR: 03/25/2020	Telephone: (415) 495-8895
Date Made Active in Reports: 05/21/2020	Last EDR Contact: 06/22/2020
Number of Days to Update: 57	Next Scheduled EDR Contact: 10/05/2020
	Data Release Frequency: Quarterly

FUDS: Formerly Used Defense Sites

The listing includes locations of Formerly Used Defense Sites properties where the US Army Corps of Engineers is actively working or will take necessary cleanup actions.

Date of Government Version: 05/13/2020	Source: U.S. Army Corps of Engineers
Date Data Arrived at EDR: 05/18/2020	Telephone: 202-528-4285
Date Made Active in Reports: 08/12/2020	Last EDR Contact: 08/13/2020
Number of Days to Update: 86	Next Scheduled EDR Contact: 11/30/2020
	Data Release Frequency: Varies

DOD: Department of Defense Sites

This data set consists of federally owned or administered lands, administered by the Department of Defense, that have any area equal to or greater than 640 acres of the United States, Puerto Rico, and the U.S. Virgin Islands.

Date of Government Version: 12/31/2005	Source: USGS
Date Data Arrived at EDR: 11/10/2006	Telephone: 888-275-8747
Date Made Active in Reports: 01/11/2007	Last EDR Contact: 07/09/2020
Number of Days to Update: 62	Next Scheduled EDR Contact: 10/19/2020
	Data Release Frequency: Semi-Annually

FEDLAND: Federal and Indian Lands

Federally and Indian administrated lands of the United States. Lands included are administrated by: Army Corps of Engineers, Bureau of Reclamation, National Wild and Scenic River, National Wildlife Refuge, Public Domain Land, Wilderness, Wilderness Study Area, Wildlife Management Area, Bureau of Indian Affairs, Bureau of Land Management, Department of Justice, Forest Service, Fish and Wildlife Service, National Park Service.

Date of Government Version: 04/02/2018	Source: U.S. Geological Survey
Date Data Arrived at EDR: 04/11/2018	Telephone: 888-275-8747
Date Made Active in Reports: 11/06/2019	Last EDR Contact: 07/06/2020
Number of Days to Update: 574	Next Scheduled EDR Contact: 10/19/2020
	Data Release Frequency: N/A

SCRD DRYCLEANERS: State Coalition for Remediation of Drycleaners Listing

The State Coalition for Remediation of Drycleaners was established in 1998, with support from the U.S. EPA Office of Superfund Remediation and Technology Innovation. It is comprised of representatives of states with established drycleaner remediation programs. Currently the member states are Alabama, Connecticut, Florida, Illinois, Kansas, Minnesota, Missouri, North Carolina, Oregon, South Carolina, Tennessee, Texas, and Wisconsin.

GOVERNMENT RECORDS SEARCHED / DATA CURRENCY TRACKING

Date of Government Version: 01/01/2017
Date Data Arrived at EDR: 02/03/2017
Date Made Active in Reports: 04/07/2017
Number of Days to Update: 63

Source: Environmental Protection Agency
Telephone: 615-532-8599
Last EDR Contact: 08/05/2020
Next Scheduled EDR Contact: 11/23/2020
Data Release Frequency: Varies

US FIN ASSUR: Financial Assurance Information

All owners and operators of facilities that treat, store, or dispose of hazardous waste are required to provide proof that they will have sufficient funds to pay for the clean up, closure, and post-closure care of their facilities.

Date of Government Version: 03/23/2020
Date Data Arrived at EDR: 03/24/2020
Date Made Active in Reports: 06/18/2020
Number of Days to Update: 86

Source: Environmental Protection Agency
Telephone: 202-566-1917
Last EDR Contact: 06/22/2020
Next Scheduled EDR Contact: 10/05/2020
Data Release Frequency: Quarterly

EPA WATCH LIST: EPA WATCH LIST

EPA maintains a "Watch List" to facilitate dialogue between EPA, state and local environmental agencies on enforcement matters relating to facilities with alleged violations identified as either significant or high priority. Being on the Watch List does not mean that the facility has actually violated the law only that an investigation by EPA or a state or local environmental agency has led those organizations to allege that an unproven violation has in fact occurred. Being on the Watch List does not represent a higher level of concern regarding the alleged violations that were detected, but instead indicates cases requiring additional dialogue between EPA, state and local agencies - primarily because of the length of time the alleged violation has gone unaddressed or unresolved.

Date of Government Version: 08/30/2013
Date Data Arrived at EDR: 03/21/2014
Date Made Active in Reports: 06/17/2014
Number of Days to Update: 88

Source: Environmental Protection Agency
Telephone: 617-520-3000
Last EDR Contact: 07/31/2020
Next Scheduled EDR Contact: 11/16/2020
Data Release Frequency: Quarterly

2020 COR ACTION: 2020 Corrective Action Program List

The EPA has set ambitious goals for the RCRA Corrective Action program by creating the 2020 Corrective Action Universe. This RCRA cleanup baseline includes facilities expected to need corrective action. The 2020 universe contains a wide variety of sites. Some properties are heavily contaminated while others were contaminated but have since been cleaned up. Still others have not been fully investigated yet, and may require little or no remediation. Inclusion in the 2020 Universe does not necessarily imply failure on the part of a facility to meet its RCRA obligations.

Date of Government Version: 09/30/2017
Date Data Arrived at EDR: 05/08/2018
Date Made Active in Reports: 07/20/2018
Number of Days to Update: 73

Source: Environmental Protection Agency
Telephone: 703-308-4044
Last EDR Contact: 08/06/2020
Next Scheduled EDR Contact: 11/16/2020
Data Release Frequency: Varies

TSCA: Toxic Substances Control Act

Toxic Substances Control Act. TSCA identifies manufacturers and importers of chemical substances included on the TSCA Chemical Substance Inventory list. It includes data on the production volume of these substances by plant site.

Date of Government Version: 12/31/2016
Date Data Arrived at EDR: 06/21/2017
Date Made Active in Reports: 01/05/2018
Number of Days to Update: 198

Source: EPA
Telephone: 202-260-5521
Last EDR Contact: 06/17/2020
Next Scheduled EDR Contact: 09/28/2020
Data Release Frequency: Every 4 Years

TRIS: Toxic Chemical Release Inventory System

Toxic Release Inventory System. TRIS identifies facilities which release toxic chemicals to the air, water and land in reportable quantities under SARA Title III Section 313.

GOVERNMENT RECORDS SEARCHED / DATA CURRENCY TRACKING

Date of Government Version: 12/31/2018
Date Data Arrived at EDR: 02/05/2020
Date Made Active in Reports: 04/24/2020
Number of Days to Update: 79

Source: EPA
Telephone: 202-566-0250
Last EDR Contact: 08/14/2020
Next Scheduled EDR Contact: 11/30/2020
Data Release Frequency: Annually

SSTS: Section 7 Tracking Systems

Section 7 of the Federal Insecticide, Fungicide and Rodenticide Act, as amended (92 Stat. 829) requires all registered pesticide-producing establishments to submit a report to the Environmental Protection Agency by March 1st each year. Each establishment must report the types and amounts of pesticides, active ingredients and devices being produced, and those having been produced and sold or distributed in the past year.

Date of Government Version: 03/01/2020
Date Data Arrived at EDR: 04/21/2020
Date Made Active in Reports: 07/15/2020
Number of Days to Update: 85

Source: EPA
Telephone: 202-564-4203
Last EDR Contact: 07/21/2020
Next Scheduled EDR Contact: 11/02/2020
Data Release Frequency: Annually

ROD: Records Of Decision

Record of Decision. ROD documents mandate a permanent remedy at an NPL (Superfund) site containing technical and health information to aid in the cleanup.

Date of Government Version: 07/29/2020
Date Data Arrived at EDR: 08/03/2020
Date Made Active in Reports: 08/25/2020
Number of Days to Update: 22

Source: EPA
Telephone: 703-416-0223
Last EDR Contact: 08/03/2020
Next Scheduled EDR Contact: 09/14/2020
Data Release Frequency: Annually

RMP: Risk Management Plans

When Congress passed the Clean Air Act Amendments of 1990, it required EPA to publish regulations and guidance for chemical accident prevention at facilities using extremely hazardous substances. The Risk Management Program Rule (RMP Rule) was written to implement Section 112(r) of these amendments. The rule, which built upon existing industry codes and standards, requires companies of all sizes that use certain flammable and toxic substances to develop a Risk Management Program, which includes a(n): Hazard assessment that details the potential effects of an accidental release, an accident history of the last five years, and an evaluation of worst-case and alternative accidental releases; Prevention program that includes safety precautions and maintenance, monitoring, and employee training measures; and Emergency response program that spells out emergency health care, employee training measures and procedures for informing the public and response agencies (e.g the fire department) should an accident occur.

Date of Government Version: 01/31/2020
Date Data Arrived at EDR: 05/13/2020
Date Made Active in Reports: 08/03/2020
Number of Days to Update: 82

Source: Environmental Protection Agency
Telephone: 202-564-8600
Last EDR Contact: 07/15/2020
Next Scheduled EDR Contact: 11/02/2020
Data Release Frequency: Varies

RAATS: RCRA Administrative Action Tracking System

RCRA Administration Action Tracking System. RAATS contains records based on enforcement actions issued under RCRA pertaining to major violators and includes administrative and civil actions brought by the EPA. For administration actions after September 30, 1995, data entry in the RAATS database was discontinued. EPA will retain a copy of the database for historical records. It was necessary to terminate RAATS because a decrease in agency resources made it impossible to continue to update the information contained in the database.

Date of Government Version: 04/17/1995
Date Data Arrived at EDR: 07/03/1995
Date Made Active in Reports: 08/07/1995
Number of Days to Update: 35

Source: EPA
Telephone: 202-564-4104
Last EDR Contact: 06/02/2008
Next Scheduled EDR Contact: 09/01/2008
Data Release Frequency: No Update Planned

GOVERNMENT RECORDS SEARCHED / DATA CURRENCY TRACKING

PRP: Potentially Responsible Parties

A listing of verified Potentially Responsible Parties

Date of Government Version: 04/27/2020	Source: EPA
Date Data Arrived at EDR: 05/06/2020	Telephone: 202-564-6023
Date Made Active in Reports: 06/09/2020	Last EDR Contact: 08/03/2020
Number of Days to Update: 34	Next Scheduled EDR Contact: 11/16/2020
	Data Release Frequency: Quarterly

PADS: PCB Activity Database System

PCB Activity Database. PADS Identifies generators, transporters, commercial storers and/or brokers and disposers of PCB's who are required to notify the EPA of such activities.

Date of Government Version: 10/09/2019	Source: EPA
Date Data Arrived at EDR: 10/11/2019	Telephone: 202-566-0500
Date Made Active in Reports: 12/20/2019	Last EDR Contact: 07/13/2020
Number of Days to Update: 70	Next Scheduled EDR Contact: 10/19/2020
	Data Release Frequency: Annually

ICIS: Integrated Compliance Information System

The Integrated Compliance Information System (ICIS) supports the information needs of the national enforcement and compliance program as well as the unique needs of the National Pollutant Discharge Elimination System (NPDES) program.

Date of Government Version: 11/18/2016	Source: Environmental Protection Agency
Date Data Arrived at EDR: 11/23/2016	Telephone: 202-564-2501
Date Made Active in Reports: 02/10/2017	Last EDR Contact: 06/30/2020
Number of Days to Update: 79	Next Scheduled EDR Contact: 10/19/2020
	Data Release Frequency: Quarterly

FTTS: FIFRA/ TSCA Tracking System - FIFRA (Federal Insecticide, Fungicide, & Rodenticide Act)/TSCA (Toxic Substances Control Act)

FTTS tracks administrative cases and pesticide enforcement actions and compliance activities related to FIFRA, TSCA and EPCRA (Emergency Planning and Community Right-to-Know Act). To maintain currency, EDR contacts the Agency on a quarterly basis.

Date of Government Version: 04/09/2009	Source: EPA/Office of Prevention, Pesticides and Toxic Substances
Date Data Arrived at EDR: 04/16/2009	Telephone: 202-566-1667
Date Made Active in Reports: 05/11/2009	Last EDR Contact: 08/18/2017
Number of Days to Update: 25	Next Scheduled EDR Contact: 12/04/2017
	Data Release Frequency: No Update Planned

FTTS INSP: FIFRA/ TSCA Tracking System - FIFRA (Federal Insecticide, Fungicide, & Rodenticide Act)/TSCA (Toxic Substances Control Act)

A listing of FIFRA/TSCA Tracking System (FTTS) inspections and enforcements.

Date of Government Version: 04/09/2009	Source: EPA
Date Data Arrived at EDR: 04/16/2009	Telephone: 202-566-1667
Date Made Active in Reports: 05/11/2009	Last EDR Contact: 08/18/2017
Number of Days to Update: 25	Next Scheduled EDR Contact: 12/04/2017
	Data Release Frequency: No Update Planned

MLTS: Material Licensing Tracking System

MLTS is maintained by the Nuclear Regulatory Commission and contains a list of approximately 8,100 sites which possess or use radioactive materials and which are subject to NRC licensing requirements. To maintain currency, EDR contacts the Agency on a quarterly basis.

Date of Government Version: 10/25/2019	Source: Nuclear Regulatory Commission
Date Data Arrived at EDR: 10/25/2019	Telephone: 301-415-7169
Date Made Active in Reports: 01/15/2020	Last EDR Contact: 07/20/2020
Number of Days to Update: 82	Next Scheduled EDR Contact: 11/02/2020
	Data Release Frequency: Quarterly

GOVERNMENT RECORDS SEARCHED / DATA CURRENCY TRACKING

COAL ASH DOE: Steam-Electric Plant Operation Data

A listing of power plants that store ash in surface ponds.

Date of Government Version: 12/31/2018	Source: Department of Energy
Date Data Arrived at EDR: 12/04/2019	Telephone: 202-586-8719
Date Made Active in Reports: 01/15/2020	Last EDR Contact: 06/05/2020
Number of Days to Update: 42	Next Scheduled EDR Contact: 09/14/2020
	Data Release Frequency: Varies

COAL ASH EPA: Coal Combustion Residues Surface Impoundments List

A listing of coal combustion residues surface impoundments with high hazard potential ratings.

Date of Government Version: 01/12/2017	Source: Environmental Protection Agency
Date Data Arrived at EDR: 03/05/2019	Telephone: N/A
Date Made Active in Reports: 11/11/2019	Last EDR Contact: 06/01/2020
Number of Days to Update: 251	Next Scheduled EDR Contact: 09/14/2020
	Data Release Frequency: Varies

PCB TRANSFORMER: PCB Transformer Registration Database

The database of PCB transformer registrations that includes all PCB registration submittals.

Date of Government Version: 09/13/2019	Source: Environmental Protection Agency
Date Data Arrived at EDR: 11/06/2019	Telephone: 202-566-0517
Date Made Active in Reports: 02/10/2020	Last EDR Contact: 08/06/2020
Number of Days to Update: 96	Next Scheduled EDR Contact: 11/16/2020
	Data Release Frequency: Varies

RADINFO: Radiation Information Database

The Radiation Information Database (RADINFO) contains information about facilities that are regulated by U.S. Environmental Protection Agency (EPA) regulations for radiation and radioactivity.

Date of Government Version: 07/01/2019	Source: Environmental Protection Agency
Date Data Arrived at EDR: 07/01/2019	Telephone: 202-343-9775
Date Made Active in Reports: 09/23/2019	Last EDR Contact: 06/24/2020
Number of Days to Update: 84	Next Scheduled EDR Contact: 10/12/2020
	Data Release Frequency: Quarterly

HIST FTTS: FIFRA/TSCA Tracking System Administrative Case Listing

A complete administrative case listing from the FIFRA/TSCA Tracking System (FTTS) for all ten EPA regions. The information was obtained from the National Compliance Database (NCDB). NCDB supports the implementation of FIFRA (Federal Insecticide, Fungicide, and Rodenticide Act) and TSCA (Toxic Substances Control Act). Some EPA regions are now closing out records. Because of that, and the fact that some EPA regions are not providing EPA Headquarters with updated records, it was decided to create a HIST FTTS database. It included records that may not be included in the newer FTTS database updates. This database is no longer updated.

Date of Government Version: 10/19/2006	Source: Environmental Protection Agency
Date Data Arrived at EDR: 03/01/2007	Telephone: 202-564-2501
Date Made Active in Reports: 04/10/2007	Last EDR Contact: 12/17/2007
Number of Days to Update: 40	Next Scheduled EDR Contact: 03/17/2008
	Data Release Frequency: No Update Planned

HIST FTTS INSP: FIFRA/TSCA Tracking System Inspection & Enforcement Case Listing

A complete inspection and enforcement case listing from the FIFRA/TSCA Tracking System (FTTS) for all ten EPA regions. The information was obtained from the National Compliance Database (NCDB). NCDB supports the implementation of FIFRA (Federal Insecticide, Fungicide, and Rodenticide Act) and TSCA (Toxic Substances Control Act). Some EPA regions are now closing out records. Because of that, and the fact that some EPA regions are not providing EPA Headquarters with updated records, it was decided to create a HIST FTTS database. It included records that may not be included in the newer FTTS database updates. This database is no longer updated.

GOVERNMENT RECORDS SEARCHED / DATA CURRENCY TRACKING

Date of Government Version: 10/19/2006
Date Data Arrived at EDR: 03/01/2007
Date Made Active in Reports: 04/10/2007
Number of Days to Update: 40

Source: Environmental Protection Agency
Telephone: 202-564-2501
Last EDR Contact: 12/17/2008
Next Scheduled EDR Contact: 03/17/2008
Data Release Frequency: No Update Planned

DOT OPS: Incident and Accident Data

Department of Transportation, Office of Pipeline Safety Incident and Accident data.

Date of Government Version: 01/02/2020
Date Data Arrived at EDR: 01/28/2020
Date Made Active in Reports: 04/17/2020
Number of Days to Update: 80

Source: Department of Transportation, Office of Pipeline Safety
Telephone: 202-366-4595
Last EDR Contact: 07/27/2020
Next Scheduled EDR Contact: 11/09/2020
Data Release Frequency: Quarterly

CONSENT: Superfund (CERCLA) Consent Decrees

Major legal settlements that establish responsibility and standards for cleanup at NPL (Superfund) sites. Released periodically by United States District Courts after settlement by parties to litigation matters.

Date of Government Version: 06/30/2020
Date Data Arrived at EDR: 07/15/2020
Date Made Active in Reports: 07/21/2020
Number of Days to Update: 6

Source: Department of Justice, Consent Decree Library
Telephone: Varies
Last EDR Contact: 07/06/2020
Next Scheduled EDR Contact: 10/19/2020
Data Release Frequency: Varies

BRS: Biennial Reporting System

The Biennial Reporting System is a national system administered by the EPA that collects data on the generation and management of hazardous waste. BRS captures detailed data from two groups: Large Quantity Generators (LQG) and Treatment, Storage, and Disposal Facilities.

Date of Government Version: 12/31/2015
Date Data Arrived at EDR: 02/22/2017
Date Made Active in Reports: 09/28/2017
Number of Days to Update: 218

Source: EPA/NTIS
Telephone: 800-424-9346
Last EDR Contact: 06/22/2020
Next Scheduled EDR Contact: 10/05/2020
Data Release Frequency: Biennially

INDIAN RESERV: Indian Reservations

This map layer portrays Indian administered lands of the United States that have any area equal to or greater than 640 acres.

Date of Government Version: 12/31/2014
Date Data Arrived at EDR: 07/14/2015
Date Made Active in Reports: 01/10/2017
Number of Days to Update: 546

Source: USGS
Telephone: 202-208-3710
Last EDR Contact: 07/07/2020
Next Scheduled EDR Contact: 10/19/2020
Data Release Frequency: Semi-Annually

FUSRAP: Formerly Utilized Sites Remedial Action Program

DOE established the Formerly Utilized Sites Remedial Action Program (FUSRAP) in 1974 to remediate sites where radioactive contamination remained from Manhattan Project and early U.S. Atomic Energy Commission (AEC) operations.

Date of Government Version: 08/08/2017
Date Data Arrived at EDR: 09/11/2018
Date Made Active in Reports: 09/14/2018
Number of Days to Update: 3

Source: Department of Energy
Telephone: 202-586-3559
Last EDR Contact: 07/28/2020
Next Scheduled EDR Contact: 11/16/2020
Data Release Frequency: Varies

UMTRA: Uranium Mill Tailings Sites

Uranium ore was mined by private companies for federal government use in national defense programs. When the mills shut down, large piles of the sand-like material (mill tailings) remain after uranium has been extracted from the ore. Levels of human exposure to radioactive materials from the piles are low; however, in some cases tailings were used as construction materials before the potential health hazards of the tailings were recognized.

GOVERNMENT RECORDS SEARCHED / DATA CURRENCY TRACKING

Date of Government Version: 08/30/2019
Date Data Arrived at EDR: 11/15/2019
Date Made Active in Reports: 01/28/2020
Number of Days to Update: 74

Source: Department of Energy
Telephone: 505-845-0011
Last EDR Contact: 08/21/2020
Next Scheduled EDR Contact: 11/30/2020
Data Release Frequency: Varies

LEAD SMELTER 1: Lead Smelter Sites

A listing of former lead smelter site locations.

Date of Government Version: 07/29/2020
Date Data Arrived at EDR: 08/03/2020
Date Made Active in Reports: 08/25/2020
Number of Days to Update: 22

Source: Environmental Protection Agency
Telephone: 703-603-8787
Last EDR Contact: 08/03/2020
Next Scheduled EDR Contact: 10/12/2020
Data Release Frequency: Varies

LEAD SMELTER 2: Lead Smelter Sites

A list of several hundred sites in the U.S. where secondary lead smelting was done from 1931 and 1964. These sites may pose a threat to public health through ingestion or inhalation of contaminated soil or dust

Date of Government Version: 04/05/2001
Date Data Arrived at EDR: 10/27/2010
Date Made Active in Reports: 12/02/2010
Number of Days to Update: 36

Source: American Journal of Public Health
Telephone: 703-305-6451
Last EDR Contact: 12/02/2009
Next Scheduled EDR Contact: N/A
Data Release Frequency: No Update Planned

US AIRS (AFS): Aerometric Information Retrieval System Facility Subsystem (AFS)

The database is a sub-system of Aerometric Information Retrieval System (AIRS). AFS contains compliance data on air pollution point sources regulated by the U.S. EPA and/or state and local air regulatory agencies. This information comes from source reports by various stationary sources of air pollution, such as electric power plants, steel mills, factories, and universities, and provides information about the air pollutants they produce. Action, air program, air program pollutant, and general level plant data. It is used to track emissions and compliance data from industrial plants.

Date of Government Version: 10/12/2016
Date Data Arrived at EDR: 10/26/2016
Date Made Active in Reports: 02/03/2017
Number of Days to Update: 100

Source: EPA
Telephone: 202-564-2496
Last EDR Contact: 09/26/2017
Next Scheduled EDR Contact: 01/08/2018
Data Release Frequency: Annually

US AIRS MINOR: Air Facility System Data

A listing of minor source facilities.

Date of Government Version: 10/12/2016
Date Data Arrived at EDR: 10/26/2016
Date Made Active in Reports: 02/03/2017
Number of Days to Update: 100

Source: EPA
Telephone: 202-564-2496
Last EDR Contact: 09/26/2017
Next Scheduled EDR Contact: 01/08/2018
Data Release Frequency: Annually

US MINES: Mines Master Index File

Contains all mine identification numbers issued for mines active or opened since 1971. The data also includes violation information.

Date of Government Version: 05/01/2020
Date Data Arrived at EDR: 05/21/2020
Date Made Active in Reports: 08/13/2020
Number of Days to Update: 84

Source: Department of Labor, Mine Safety and Health Administration
Telephone: 303-231-5959
Last EDR Contact: 08/25/2020
Next Scheduled EDR Contact: 12/07/2020
Data Release Frequency: Semi-Annually

MINES VIOLATIONS: MSHA Violation Assessment Data

Mines violation and assessment information. Department of Labor, Mine Safety & Health Administration.

GOVERNMENT RECORDS SEARCHED / DATA CURRENCY TRACKING

Date of Government Version: 05/28/2020
Date Data Arrived at EDR: 05/28/2020
Date Made Active in Reports: 08/13/2020
Number of Days to Update: 77

Source: DOL, Mine Safety & Health Admi
Telephone: 202-693-9424
Last EDR Contact: 08/26/2020
Next Scheduled EDR Contact: 12/14/2020
Data Release Frequency: Quarterly

US MINES 2: Ferrous and Nonferrous Metal Mines Database Listing

This map layer includes ferrous (ferrous metal mines are facilities that extract ferrous metals, such as iron ore or molybdenum) and nonferrous (Nonferrous metal mines are facilities that extract nonferrous metals, such as gold, silver, copper, zinc, and lead) metal mines in the United States.

Date of Government Version: 05/06/2020
Date Data Arrived at EDR: 05/27/2020
Date Made Active in Reports: 08/13/2020
Number of Days to Update: 78

Source: USGS
Telephone: 703-648-7709
Last EDR Contact: 05/27/2020
Next Scheduled EDR Contact: 09/07/2020
Data Release Frequency: Varies

US MINES 3: Active Mines & Mineral Plants Database Listing

Active Mines and Mineral Processing Plant operations for commodities monitored by the Minerals Information Team of the USGS.

Date of Government Version: 04/14/2011
Date Data Arrived at EDR: 06/08/2011
Date Made Active in Reports: 09/13/2011
Number of Days to Update: 97

Source: USGS
Telephone: 703-648-7709
Last EDR Contact: 05/21/2020
Next Scheduled EDR Contact: 09/07/2020
Data Release Frequency: Varies

ABANDONED MINES: Abandoned Mines

An inventory of land and water impacted by past mining (primarily coal mining) is maintained by OSMRE to provide information needed to implement the Surface Mining Control and Reclamation Act of 1977 (SMCRA). The inventory contains information on the location, type, and extent of AML impacts, as well as, information on the cost associated with the reclamation of those problems. The inventory is based upon field surveys by State, Tribal, and OSMRE program officials. It is dynamic to the extent that it is modified as new problems are identified and existing problems are reclaimed.

Date of Government Version: 03/05/2020
Date Data Arrived at EDR: 03/06/2020
Date Made Active in Reports: 05/29/2020
Number of Days to Update: 84

Source: Department of Interior
Telephone: 202-208-2609
Last EDR Contact: 06/19/2020
Next Scheduled EDR Contact: 09/21/2020
Data Release Frequency: Quarterly

FINDS: Facility Index System/Facility Registry System

Facility Index System. FINDS contains both facility information and 'pointers' to other sources that contain more detail. EDR includes the following FINDS databases in this report: PCS (Permit Compliance System), AIRS (Aerometric Information Retrieval System), DOCKET (Enforcement Docket used to manage and track information on civil judicial enforcement cases for all environmental statutes), FURS (Federal Underground Injection Control), C-DOCKET (Criminal Docket System used to track criminal enforcement actions for all environmental statutes), FFIS (Federal Facilities Information System), STATE (State Environmental Laws and Statutes), and PADS (PCB Activity Data System).

Date of Government Version: 02/03/2020
Date Data Arrived at EDR: 03/03/2020
Date Made Active in Reports: 05/28/2020
Number of Days to Update: 86

Source: EPA
Telephone: (415) 947-8000
Last EDR Contact: 08/26/2020
Next Scheduled EDR Contact: 12/14/2020
Data Release Frequency: Quarterly

UXO: Unexploded Ordnance Sites

A listing of unexploded ordnance site locations

Date of Government Version: 12/31/2017
Date Data Arrived at EDR: 01/17/2019
Date Made Active in Reports: 04/01/2019
Number of Days to Update: 74

Source: Department of Defense
Telephone: 703-704-1564
Last EDR Contact: 07/09/2020
Next Scheduled EDR Contact: 10/26/2020
Data Release Frequency: Varies

GOVERNMENT RECORDS SEARCHED / DATA CURRENCY TRACKING

ECHO: Enforcement & Compliance History Information

ECHO provides integrated compliance and enforcement information for about 800,000 regulated facilities nationwide.

Date of Government Version: 04/04/2020	Source: Environmental Protection Agency
Date Data Arrived at EDR: 04/07/2020	Telephone: 202-564-2280
Date Made Active in Reports: 06/26/2020	Last EDR Contact: 07/02/2020
Number of Days to Update: 80	Next Scheduled EDR Contact: 10/19/2020
	Data Release Frequency: Quarterly

DOCKET HWC: Hazardous Waste Compliance Docket Listing

A complete list of the Federal Agency Hazardous Waste Compliance Docket Facilities.

Date of Government Version: 05/31/2018	Source: Environmental Protection Agency
Date Data Arrived at EDR: 07/26/2018	Telephone: 202-564-0527
Date Made Active in Reports: 10/05/2018	Last EDR Contact: 08/19/2020
Number of Days to Update: 71	Next Scheduled EDR Contact: 12/07/2020
	Data Release Frequency: Varies

FUELS PROGRAM: EPA Fuels Program Registered Listing

This listing includes facilities that are registered under the Part 80 (Code of Federal Regulations) EPA Fuels Programs. All companies now are required to submit new and updated registrations.

Date of Government Version: 05/18/2020	Source: EPA
Date Data Arrived at EDR: 05/19/2020	Telephone: 800-385-6164
Date Made Active in Reports: 08/03/2020	Last EDR Contact: 08/17/2020
Number of Days to Update: 76	Next Scheduled EDR Contact: 11/30/2020
	Data Release Frequency: Quarterly

CA BOND EXP. PLAN: Bond Expenditure Plan

Department of Health Services developed a site-specific expenditure plan as the basis for an appropriation of Hazardous Substance Cleanup Bond Act funds. It is not updated.

Date of Government Version: 01/01/1989	Source: Department of Health Services
Date Data Arrived at EDR: 07/27/1994	Telephone: 916-255-2118
Date Made Active in Reports: 08/02/1994	Last EDR Contact: 05/31/1994
Number of Days to Update: 6	Next Scheduled EDR Contact: N/A
	Data Release Frequency: No Update Planned

CORTESE: "Cortese" Hazardous Waste & Substances Sites List

The sites for the list are designated by the State Water Resource Control Board (LUST), the Integrated Waste Board (SWF/LS), and the Department of Toxic Substances Control (Cal-Sites).

Date of Government Version: 03/23/2020	Source: CAL EPA/Office of Emergency Information
Date Data Arrived at EDR: 03/24/2020	Telephone: 916-323-3400
Date Made Active in Reports: 06/05/2020	Last EDR Contact: 06/22/2020
Number of Days to Update: 73	Next Scheduled EDR Contact: 10/05/2020
	Data Release Frequency: Quarterly

CUPA LIVERMORE-PLEASANTON: CUPA Facility Listing

list of facilities associated with the various CUPA programs in Livermore-Pleasanton

Date of Government Version: 05/01/2019	Source: Livermore-Pleasanton Fire Department
Date Data Arrived at EDR: 05/14/2019	Telephone: 925-454-2361
Date Made Active in Reports: 07/17/2019	Last EDR Contact: 08/14/2020
Number of Days to Update: 64	Next Scheduled EDR Contact: 11/23/2020
	Data Release Frequency: Varies

CUPA SAN FRANCISCO CO: CUPA Facility Listing

Cupa facilities

GOVERNMENT RECORDS SEARCHED / DATA CURRENCY TRACKING

Date of Government Version: 05/04/2020
Date Data Arrived at EDR: 05/06/2020
Date Made Active in Reports: 07/17/2020
Number of Days to Update: 72

Source: San Francisco County Department of Environmental Health
Telephone: 415-252-3896
Last EDR Contact: 07/28/2020
Next Scheduled EDR Contact: 11/16/2020
Data Release Frequency: Varies

KERN CO CUPA: Hazardous Material Business Plan

A listing of sites included in the Kern County Hazardous Material Business Plan.

Date of Government Version: 04/29/2020
Date Data Arrived at EDR: 05/05/2020
Date Made Active in Reports: 08/26/2020
Number of Days to Update: 113

Source: Kern County Public Health
Telephone: 661-321-3000
Last EDR Contact: 07/28/2020
Next Scheduled EDR Contact: 11/16/2020
Data Release Frequency: Varies

DRYCLEANERS: Cleaner Facilities

A list of drycleaner related facilities that have EPA ID numbers. These are facilities with certain SIC codes: power laundries, family and commercial; garment pressing and cleaner's agents; linen supply; coin-operated laundries and cleaning; drycleaning plants, except rugs; carpet and upholster cleaning; industrial launderers; laundry and garment services.

Date of Government Version: 06/04/2020
Date Data Arrived at EDR: 06/05/2020
Date Made Active in Reports: 08/17/2020
Number of Days to Update: 73

Source: Department of Toxic Substance Control
Telephone: 916-327-4498
Last EDR Contact: 08/24/2020
Next Scheduled EDR Contact: 12/13/2020
Data Release Frequency: Annually

DRYCLEAN AVAQMD: Antelope Valley Air Quality Management District Drycleaner Listing

A listing of dry cleaners in the Antelope Valley Air Quality Management District.

Date of Government Version: 05/28/2020
Date Data Arrived at EDR: 05/29/2020
Date Made Active in Reports: 08/12/2020
Number of Days to Update: 75

Source: Antelope Valley Air Quality Management District
Telephone: 661-723-8070
Last EDR Contact: 08/25/2020
Next Scheduled EDR Contact: 12/14/2020
Data Release Frequency: Varies

DRYCLEAN SOUTH COAST: South Coast Air Quality Management District Drycleaner Listing

A listing of dry cleaners in the South Coast Air Quality Management District

Date of Government Version: 03/25/2020
Date Data Arrived at EDR: 03/26/2020
Date Made Active in Reports: 06/15/2020
Number of Days to Update: 81

Source: South Coast Air Quality Management District
Telephone: 909-396-3211
Last EDR Contact: 08/17/2020
Next Scheduled EDR Contact: 12/07/2020
Data Release Frequency: Varies

EMI: Emissions Inventory Data

Toxics and criteria pollutant emissions data collected by the ARB and local air pollution agencies.

Date of Government Version: 12/31/2017
Date Data Arrived at EDR: 06/24/2019
Date Made Active in Reports: 08/22/2019
Number of Days to Update: 59

Source: California Air Resources Board
Telephone: 916-322-2990
Last EDR Contact: 06/16/2020
Next Scheduled EDR Contact: 09/28/2020
Data Release Frequency: Varies

ENF: Enforcement Action Listing

A listing of Water Board Enforcement Actions. Formal is everything except Oral/Verbal Communication, Notice of Violation, Expedited Payment Letter, and Staff Enforcement Letter.

Date of Government Version: 04/03/2020
Date Data Arrived at EDR: 04/07/2020
Date Made Active in Reports: 04/15/2020
Number of Days to Update: 8

Source: State Water Resources Control Board
Telephone: 916-445-9379
Last EDR Contact: 07/21/2020
Next Scheduled EDR Contact: 11/02/2020
Data Release Frequency: Varies

GOVERNMENT RECORDS SEARCHED / DATA CURRENCY TRACKING

Financial Assurance 1: Financial Assurance Information Listing

Financial Assurance information

Date of Government Version: 04/09/2020
Date Data Arrived at EDR: 04/10/2020
Date Made Active in Reports: 07/01/2020
Number of Days to Update: 82

Source: Department of Toxic Substances Control
Telephone: 916-255-3628
Last EDR Contact: 07/14/2020
Next Scheduled EDR Contact: 11/02/2020
Data Release Frequency: Varies

Financial Assurance 2: Financial Assurance Information Listing

A listing of financial assurance information for solid waste facilities. Financial assurance is intended to ensure that resources are available to pay for the cost of closure, post-closure care, and corrective measures if the owner or operator of a regulated facility is unable or unwilling to pay.

Date of Government Version: 05/14/2020
Date Data Arrived at EDR: 05/15/2020
Date Made Active in Reports: 07/27/2020
Number of Days to Update: 73

Source: California Integrated Waste Management Board
Telephone: 916-341-6066
Last EDR Contact: 08/04/2020
Next Scheduled EDR Contact: 11/23/2020
Data Release Frequency: Varies

HAZNET: Facility and Manifest Data

Facility and Manifest Data. The data is extracted from the copies of hazardous waste manifests received each year by the DTSC. The annual volume of manifests is typically 700,000 - 1,000,000 annually, representing approximately 350,000 - 500,000 shipments. Data are from the manifests submitted without correction, and therefore many contain some invalid values for data elements such as generator ID, TSD ID, waste category, and disposal method. This database begins with calendar year 1993.

Date of Government Version: 12/31/2019
Date Data Arrived at EDR: 04/15/2020
Date Made Active in Reports: 07/02/2020
Number of Days to Update: 78

Source: California Environmental Protection Agency
Telephone: 916-255-1136
Last EDR Contact: 07/06/2020
Next Scheduled EDR Contact: 10/19/2020
Data Release Frequency: Annually

ICE: ICE

Contains data pertaining to the Permitted Facilities with Inspections / Enforcements sites tracked in Envirostor.

Date of Government Version: 05/18/2020
Date Data Arrived at EDR: 05/19/2020
Date Made Active in Reports: 07/31/2020
Number of Days to Update: 73

Source: Department of Toxic Substances Control
Telephone: 877-786-9427
Last EDR Contact: 08/17/2020
Next Scheduled EDR Contact: 11/30/2020
Data Release Frequency: Quarterly

HIST CORTESE: Hazardous Waste & Substance Site List

The sites for the list are designated by the State Water Resource Control Board [LUST], the Integrated Waste Board [SWF/LS], and the Department of Toxic Substances Control [CALSTITES]. This listing is no longer updated by the state agency.

Date of Government Version: 04/01/2001
Date Data Arrived at EDR: 01/22/2009
Date Made Active in Reports: 04/08/2009
Number of Days to Update: 76

Source: Department of Toxic Substances Control
Telephone: 916-323-3400
Last EDR Contact: 01/22/2009
Next Scheduled EDR Contact: N/A
Data Release Frequency: No Update Planned

HWP: EnviroStor Permitted Facilities Listing

Detailed information on permitted hazardous waste facilities and corrective action ("cleanups") tracked in EnviroStor.

Date of Government Version: 05/18/2020
Date Data Arrived at EDR: 05/18/2020
Date Made Active in Reports: 07/31/2020
Number of Days to Update: 74

Source: Department of Toxic Substances Control
Telephone: 916-323-3400
Last EDR Contact: 08/17/2020
Next Scheduled EDR Contact: 11/30/2020
Data Release Frequency: Quarterly

GOVERNMENT RECORDS SEARCHED / DATA CURRENCY TRACKING

HWT: Registered Hazardous Waste Transporter Database

A listing of hazardous waste transporters. In California, unless specifically exempted, it is unlawful for any person to transport hazardous wastes unless the person holds a valid registration issued by DTSC. A hazardous waste transporter registration is valid for one year and is assigned a unique registration number.

Date of Government Version: 04/06/2020	Source: Department of Toxic Substances Control
Date Data Arrived at EDR: 04/08/2020	Telephone: 916-440-7145
Date Made Active in Reports: 06/26/2020	Last EDR Contact: 07/07/2020
Number of Days to Update: 79	Next Scheduled EDR Contact: 10/19/2020
	Data Release Frequency: Quarterly

MINES: Mines Site Location Listing

A listing of mine site locations from the Office of Mine Reclamation.

Date of Government Version: 06/08/2020	Source: Department of Conservation
Date Data Arrived at EDR: 06/09/2020	Telephone: 916-322-1080
Date Made Active in Reports: 08/19/2020	Last EDR Contact: 06/09/2020
Number of Days to Update: 71	Next Scheduled EDR Contact: 09/21/2020
	Data Release Frequency: Quarterly

MWMP: Medical Waste Management Program Listing

The Medical Waste Management Program (MWMP) ensures the proper handling and disposal of medical waste by permitting and inspecting medical waste Offsite Treatment Facilities (PDF) and Transfer Stations (PDF) throughout the state. MWMP also oversees all Medical Waste Transporters.

Date of Government Version: 05/28/2020	Source: Department of Public Health
Date Data Arrived at EDR: 06/02/2020	Telephone: 916-558-1784
Date Made Active in Reports: 08/14/2020	Last EDR Contact: 06/02/2020
Number of Days to Update: 73	Next Scheduled EDR Contact: 09/14/2020
	Data Release Frequency: Varies

NPDES: NPDES Permits Listing

A listing of NPDES permits, including stormwater.

Date of Government Version: 05/12/2020	Source: State Water Resources Control Board
Date Data Arrived at EDR: 05/12/2020	Telephone: 916-445-9379
Date Made Active in Reports: 07/28/2020	Last EDR Contact: 08/10/2020
Number of Days to Update: 77	Next Scheduled EDR Contact: 11/23/2020
	Data Release Frequency: Quarterly

PEST LIC: Pesticide Regulation Licenses Listing

A listing of licenses and certificates issued by the Department of Pesticide Regulation. The DPR issues licenses and/or certificates to: Persons and businesses that apply or sell pesticides; Pest control dealers and brokers; Persons who advise on agricultural pesticide applications.

Date of Government Version: 06/01/2020	Source: Department of Pesticide Regulation
Date Data Arrived at EDR: 06/02/2020	Telephone: 916-445-4038
Date Made Active in Reports: 08/14/2020	Last EDR Contact: 06/02/2020
Number of Days to Update: 73	Next Scheduled EDR Contact: 09/14/2020
	Data Release Frequency: Quarterly

PROC: Certified Processors Database

A listing of certified processors.

Date of Government Version: 06/08/2020	Source: Department of Conservation
Date Data Arrived at EDR: 06/09/2020	Telephone: 916-323-3836
Date Made Active in Reports: 08/19/2020	Last EDR Contact: 06/09/2020
Number of Days to Update: 71	Next Scheduled EDR Contact: 09/21/2020
	Data Release Frequency: Quarterly

GOVERNMENT RECORDS SEARCHED / DATA CURRENCY TRACKING

NOTIFY 65: Proposition 65 Records

Listings of all Proposition 65 incidents reported to counties by the State Water Resources Control Board and the Regional Water Quality Control Board. This database is no longer updated by the reporting agency.

Date of Government Version: 03/12/2020	Source: State Water Resources Control Board
Date Data Arrived at EDR: 03/13/2020	Telephone: 916-445-3846
Date Made Active in Reports: 05/21/2020	Last EDR Contact: 08/20/2020
Number of Days to Update: 69	Next Scheduled EDR Contact: 09/28/2020
	Data Release Frequency: No Update Planned

UIC: UIC Listing

A listing of wells identified as underground injection wells, in the California Oil and Gas Wells database.

Date of Government Version: 06/06/2020	Source: Department of Conservation
Date Data Arrived at EDR: 06/09/2020	Telephone: 916-445-2408
Date Made Active in Reports: 08/20/2020	Last EDR Contact: 06/09/2020
Number of Days to Update: 72	Next Scheduled EDR Contact: 09/21/2020
	Data Release Frequency: Varies

UIC GEO: Underground Injection Control Sites (GEOTRACKER)

Underground control injection sites

Date of Government Version: 06/08/2020	Source: State Water Resource Control Board
Date Data Arrived at EDR: 06/09/2020	Telephone: 866-480-1028
Date Made Active in Reports: 08/19/2020	Last EDR Contact: 06/09/2020
Number of Days to Update: 71	Next Scheduled EDR Contact: 09/21/2020
	Data Release Frequency: Varies

WASTEWATER PITS: Oil Wastewater Pits Listing

Water officials discovered that oil producers have been dumping chemical-laden wastewater into hundreds of unlined pits that are operating without proper permits. Inspections completed by the Central Valley Regional Water Quality Control Board revealed the existence of previously unidentified waste sites. The water boards review found that more than one-third of the region's active disposal pits are operating without permission.

Date of Government Version: 11/19/2019	Source: RWQCB, Central Valley Region
Date Data Arrived at EDR: 01/07/2020	Telephone: 559-445-5577
Date Made Active in Reports: 03/09/2020	Last EDR Contact: 07/09/2020
Number of Days to Update: 62	Next Scheduled EDR Contact: 10/19/2020
	Data Release Frequency: Varies

WDS: Waste Discharge System

Sites which have been issued waste discharge requirements.

Date of Government Version: 06/19/2007	Source: State Water Resources Control Board
Date Data Arrived at EDR: 06/20/2007	Telephone: 916-341-5227
Date Made Active in Reports: 06/29/2007	Last EDR Contact: 08/11/2020
Number of Days to Update: 9	Next Scheduled EDR Contact: 11/30/2020
	Data Release Frequency: No Update Planned

WIP: Well Investigation Program Case List

Well Investigation Program case in the San Gabriel and San Fernando Valley area.

Date of Government Version: 07/03/2009	Source: Los Angeles Water Quality Control Board
Date Data Arrived at EDR: 07/21/2009	Telephone: 213-576-6726
Date Made Active in Reports: 08/03/2009	Last EDR Contact: 06/17/2020
Number of Days to Update: 13	Next Scheduled EDR Contact: 10/05/2020
	Data Release Frequency: No Update Planned

MILITARY PRIV SITES: Military Privatized Sites (GEOTRACKER)

Military privatized sites

GOVERNMENT RECORDS SEARCHED / DATA CURRENCY TRACKING

Date of Government Version: 06/08/2020
Date Data Arrived at EDR: 06/09/2020
Date Made Active in Reports: 08/19/2020
Number of Days to Update: 71

Source: State Water Resources Control Board
Telephone: 866-480-1028
Last EDR Contact: 06/09/2020
Next Scheduled EDR Contact: 09/21/2020
Data Release Frequency: Varies

PROJECT: Project Sites (GEOTRACKER) Projects sites

Date of Government Version: 06/08/2020
Date Data Arrived at EDR: 06/09/2020
Date Made Active in Reports: 08/19/2020
Number of Days to Update: 71

Source: State Water Resources Control Board
Telephone: 866-480-1028
Last EDR Contact: 06/09/2020
Next Scheduled EDR Contact: 09/21/2020
Data Release Frequency: Varies

WDR: Waste Discharge Requirements Listing

In general, the Waste Discharge Requirements (WDRs) Program (sometimes also referred to as the "Non Chapter 15 (Non 15) Program") regulates point discharges that are exempt pursuant to Subsection 20090 of Title 27 and not subject to the Federal Water Pollution Control Act. Exemptions from Title 27 may be granted for nine categories of discharges (e.g., sewage, wastewater, etc.) that meet, and continue to meet, the preconditions listed for each specific exemption. The scope of the WDRs Program also includes the discharge of wastes classified as inert, pursuant to section 20230 of Title 27.

Date of Government Version: 06/08/2020
Date Data Arrived at EDR: 06/09/2020
Date Made Active in Reports: 08/20/2020
Number of Days to Update: 72

Source: State Water Resources Control Board
Telephone: 916-341-5810
Last EDR Contact: 06/09/2020
Next Scheduled EDR Contact: 09/21/2020
Data Release Frequency: Quarterly

CIWQS: California Integrated Water Quality System

The California Integrated Water Quality System (CIWQS) is a computer system used by the State and Regional Water Quality Control Boards to track information about places of environmental interest, manage permits and other orders, track inspections, and manage violations and enforcement activities.

Date of Government Version: 06/01/2020
Date Data Arrived at EDR: 06/02/2020
Date Made Active in Reports: 08/14/2020
Number of Days to Update: 73

Source: State Water Resources Control Board
Telephone: 866-794-4977
Last EDR Contact: 06/02/2020
Next Scheduled EDR Contact: 09/14/2020
Data Release Frequency: Varies

CERS: CalEPA Regulated Site Portal Data

The CalEPA Regulated Site Portal database combines data about environmentally regulated sites and facilities in California into a single database. It combines data from a variety of state and federal databases, and provides an overview of regulated activities across the spectrum of environmental programs for any given location in California. These activities include hazardous materials and waste, state and federal cleanups, impacted ground and surface waters, and toxic materials

Date of Government Version: 04/20/2020
Date Data Arrived at EDR: 04/21/2020
Date Made Active in Reports: 07/13/2020
Number of Days to Update: 83

Source: California Environmental Protection Agency
Telephone: 916-323-2514
Last EDR Contact: 07/21/2020
Next Scheduled EDR Contact: 11/02/2020
Data Release Frequency: Varies

NON-CASE INFO: Non-Case Information Sites (GEOTRACKER)

Non-Case Information sites

Date of Government Version: 06/08/2020
Date Data Arrived at EDR: 06/09/2020
Date Made Active in Reports: 08/19/2020
Number of Days to Update: 71

Source: State Water Resources Control Board
Telephone: 866-480-1028
Last EDR Contact: 06/09/2020
Next Scheduled EDR Contact: 09/21/2020
Data Release Frequency: Varies

GOVERNMENT RECORDS SEARCHED / DATA CURRENCY TRACKING

OTHER OIL GAS: Other Oil & Gas Projects Sites (GEOTRACKER)

Other Oil & Gas Projects sites

Date of Government Version: 06/08/2020
Date Data Arrived at EDR: 06/09/2020
Date Made Active in Reports: 08/19/2020
Number of Days to Update: 71

Source: State Water Resources Control Board
Telephone: 866-480-1028
Last EDR Contact: 06/09/2020
Next Scheduled EDR Contact: 09/21/2020
Data Release Frequency: Varies

PROD WATER PONDS: Produced Water Ponds Sites (GEOTRACKER)

Produced water ponds sites

Date of Government Version: 06/08/2020
Date Data Arrived at EDR: 06/09/2020
Date Made Active in Reports: 08/19/2020
Number of Days to Update: 71

Source: State Water Resources Control Board
Telephone: 866-480-1028
Last EDR Contact: 06/09/2020
Next Scheduled EDR Contact: 09/21/2020
Data Release Frequency: Varies

SAMPLING POINT: Sampling Point ? Public Sites (GEOTRACKER)

Sampling point - public sites

Date of Government Version: 06/08/2020
Date Data Arrived at EDR: 06/09/2020
Date Made Active in Reports: 08/19/2020
Number of Days to Update: 71

Source: State Water Resources Control Board
Telephone: 866-480-1028
Last EDR Contact: 06/09/2020
Next Scheduled EDR Contact: 09/21/2020
Data Release Frequency: Varies

WELL STIM PROJ: Well Stimulation Project (GEOTRACKER)

Includes areas of groundwater monitoring plans, a depiction of the monitoring network, and the facilities, boundaries, and subsurface characteristics of the oilfield and the features (oil and gas wells, produced water ponds, UIC wells, water supply wells, etc?) being monitored

Date of Government Version: 06/08/2020
Date Data Arrived at EDR: 06/09/2020
Date Made Active in Reports: 08/19/2020
Number of Days to Update: 71

Source: State Water Resources Control Board
Telephone: 866-480-1028
Last EDR Contact: 06/09/2020
Next Scheduled EDR Contact: 09/21/2020
Data Release Frequency: Varies

PCS: Permit Compliance System

PCS is a computerized management information system that contains data on National Pollutant Discharge Elimination System (NPDES) permit holding facilities. PCS tracks the permit, compliance, and enforcement status of NPDES facilities.

Date of Government Version: 07/14/2011
Date Data Arrived at EDR: 08/05/2011
Date Made Active in Reports: 09/29/2011
Number of Days to Update: 55

Source: EPA, Office of Water
Telephone: 202-564-2496
Last EDR Contact: 06/08/2020
Next Scheduled EDR Contact: 09/21/2020
Data Release Frequency: Semi-Annually

PCS INACTIVE: Listing of Inactive PCS Permits

An inactive permit is a facility that has shut down or is no longer discharging.

Date of Government Version: 11/05/2014
Date Data Arrived at EDR: 01/06/2015
Date Made Active in Reports: 05/06/2015
Number of Days to Update: 120

Source: EPA
Telephone: 202-564-2496
Last EDR Contact: 07/09/2020
Next Scheduled EDR Contact: 10/19/2020
Data Release Frequency: Semi-Annually

PCS ENF: Enforcement data

No description is available for this data

GOVERNMENT RECORDS SEARCHED / DATA CURRENCY TRACKING

Date of Government Version: 12/31/2014
Date Data Arrived at EDR: 02/05/2015
Date Made Active in Reports: 03/06/2015
Number of Days to Update: 29

Source: EPA
Telephone: 202-564-2497
Last EDR Contact: 07/01/2020
Next Scheduled EDR Contact: 10/19/2020
Data Release Frequency: Varies

MINES MRDS: Mineral Resources Data System Mineral Resources Data System

Date of Government Version: 04/06/2018
Date Data Arrived at EDR: 10/21/2019
Date Made Active in Reports: 10/24/2019
Number of Days to Update: 3

Source: USGS
Telephone: 703-648-6533
Last EDR Contact: 05/21/2020
Next Scheduled EDR Contact: 09/07/2020
Data Release Frequency: Varies

HWTS: Hazardous Waste Tracking System

DTSC maintains the Hazardous Waste Tracking System that stores ID number information since the early 1980s and manifest data since 1993. The system collects both manifest copies from the generator and destination facility.

Date of Government Version: 04/08/2020
Date Data Arrived at EDR: 04/09/2020
Date Made Active in Reports: 07/01/2020
Number of Days to Update: 83

Source: Department of Toxic Substances Control
Telephone: 916-324-2444
Last EDR Contact: 08/02/2020
Next Scheduled EDR Contact: 10/18/2020
Data Release Frequency: Varies

EDR HIGH RISK HISTORICAL RECORDS

EDR Exclusive Records

EDR MGP: EDR Proprietary Manufactured Gas Plants

The EDR Proprietary Manufactured Gas Plant Database includes records of coal gas plants (manufactured gas plants) compiled by EDR's researchers. Manufactured gas sites were used in the United States from the 1800's to 1950's to produce a gas that could be distributed and used as fuel. These plants used whale oil, rosin, coal, or a mixture of coal, oil, and water that also produced a significant amount of waste. Many of the byproducts of the gas production, such as coal tar (oily waste containing volatile and non-volatile chemicals), sludges, oils and other compounds are potentially hazardous to human health and the environment. The byproduct from this process was frequently disposed of directly at the plant site and can remain or spread slowly, serving as a continuous source of soil and groundwater contamination.

Date of Government Version: N/A
Date Data Arrived at EDR: N/A
Date Made Active in Reports: N/A
Number of Days to Update: N/A

Source: EDR, Inc.
Telephone: N/A
Last EDR Contact: N/A
Next Scheduled EDR Contact: N/A
Data Release Frequency: No Update Planned

EDR Hist Auto: EDR Exclusive Historical Auto Stations

EDR has searched selected national collections of business directories and has collected listings of potential gas station/filling station/service station sites that were available to EDR researchers. EDR's review was limited to those categories of sources that might, in EDR's opinion, include gas station/filling station/service station establishments. The categories reviewed included, but were not limited to gas, gas station, gasoline station, filling station, auto, automobile repair, auto service station, service station, etc. This database falls within a category of information EDR classifies as "High Risk Historical Records", or HRHR. EDR's HRHR effort presents unique and sometimes proprietary data about past sites and operations that typically create environmental concerns, but may not show up in current government records searches.

Date of Government Version: N/A
Date Data Arrived at EDR: N/A
Date Made Active in Reports: N/A
Number of Days to Update: N/A

Source: EDR, Inc.
Telephone: N/A
Last EDR Contact: N/A
Next Scheduled EDR Contact: N/A
Data Release Frequency: Varies

GOVERNMENT RECORDS SEARCHED / DATA CURRENCY TRACKING

EDR Hist Cleaner: EDR Exclusive Historical Cleaners

EDR has searched selected national collections of business directories and has collected listings of potential dry cleaner sites that were available to EDR researchers. EDR's review was limited to those categories of sources that might, in EDR's opinion, include dry cleaning establishments. The categories reviewed included, but were not limited to dry cleaners, cleaners, laundry, laundromat, cleaning/laundry, wash & dry etc. This database falls within a category of information EDR classifies as "High Risk Historical Records", or HRHR. EDR's HRHR effort presents unique and sometimes proprietary data about past sites and operations that typically create environmental concerns, but may not show up in current government records searches.

Date of Government Version: N/A	Source: EDR, Inc.
Date Data Arrived at EDR: N/A	Telephone: N/A
Date Made Active in Reports: N/A	Last EDR Contact: N/A
Number of Days to Update: N/A	Next Scheduled EDR Contact: N/A
	Data Release Frequency: Varies

EDR RECOVERED GOVERNMENT ARCHIVES

Exclusive Recovered Govt. Archives

RGA LF: Recovered Government Archive Solid Waste Facilities List

The EDR Recovered Government Archive Landfill database provides a list of landfills derived from historical databases and includes many records that no longer appear in current government lists. Compiled from Records formerly available from the Department of Resources Recycling and Recovery in California.

Date of Government Version: N/A	Source: Department of Resources Recycling and Recovery
Date Data Arrived at EDR: 07/01/2013	Telephone: N/A
Date Made Active in Reports: 01/13/2014	Last EDR Contact: 06/01/2012
Number of Days to Update: 196	Next Scheduled EDR Contact: N/A
	Data Release Frequency: Varies

RGA LUST: Recovered Government Archive Leaking Underground Storage Tank

The EDR Recovered Government Archive Leaking Underground Storage Tank database provides a list of LUST incidents derived from historical databases and includes many records that no longer appear in current government lists. Compiled from Records formerly available from the State Water Resources Control Board in California.

Date of Government Version: N/A	Source: State Water Resources Control Board
Date Data Arrived at EDR: 07/01/2013	Telephone: N/A
Date Made Active in Reports: 12/30/2013	Last EDR Contact: 06/01/2012
Number of Days to Update: 182	Next Scheduled EDR Contact: N/A
	Data Release Frequency: Varies

COUNTY RECORDS

ALAMEDA COUNTY:

CS ALAMEDA: Contaminated Sites

A listing of contaminated sites overseen by the Toxic Release Program (oil and groundwater contamination from chemical releases and spills) and the Leaking Underground Storage Tank Program (soil and ground water contamination from leaking petroleum USTs).

Date of Government Version: 01/09/2019	Source: Alameda County Environmental Health Services
Date Data Arrived at EDR: 01/11/2019	Telephone: 510-567-6700
Date Made Active in Reports: 03/05/2019	Last EDR Contact: 06/30/2020
Number of Days to Update: 53	Next Scheduled EDR Contact: 10/19/2020
	Data Release Frequency: Semi-Annually

UST ALAMEDA: Underground Tanks

Underground storage tank sites located in Alameda county.

Date of Government Version: 06/30/2020	Source: Alameda County Environmental Health Services
Date Data Arrived at EDR: 07/01/2020	Telephone: 510-567-6700
Date Made Active in Reports: 07/17/2020	Last EDR Contact: 06/30/2020
Number of Days to Update: 16	Next Scheduled EDR Contact: 10/19/2020
	Data Release Frequency: Semi-Annually

AMADOR COUNTY:

GOVERNMENT RECORDS SEARCHED / DATA CURRENCY TRACKING

CUPA AMADOR: CUPA Facility List Cupa Facility List

Date of Government Version: 05/18/2020
Date Data Arrived at EDR: 05/19/2020
Date Made Active in Reports: 06/01/2020
Number of Days to Update: 13

Source: Amador County Environmental Health
Telephone: 209-223-6439
Last EDR Contact: 07/28/2020
Next Scheduled EDR Contact: 11/16/2020
Data Release Frequency: Varies

BUTTE COUNTY:

CUPA BUTTE: CUPA Facility Listing Cupa facility list.

Date of Government Version: 04/21/2017
Date Data Arrived at EDR: 04/25/2017
Date Made Active in Reports: 08/09/2017
Number of Days to Update: 106

Source: Public Health Department
Telephone: 530-538-7149
Last EDR Contact: 06/30/2020
Next Scheduled EDR Contact: 10/19/2020
Data Release Frequency: No Update Planned

CALVERAS COUNTY:

CUPA CALVERAS: CUPA Facility Listing Cupa Facility Listing

Date of Government Version: 03/27/2020
Date Data Arrived at EDR: 03/31/2020
Date Made Active in Reports: 06/15/2020
Number of Days to Update: 76

Source: Calveras County Environmental Health
Telephone: 209-754-6399
Last EDR Contact: 06/17/2020
Next Scheduled EDR Contact: 10/05/2020
Data Release Frequency: Quarterly

COLUSA COUNTY:

CUPA COLUSA: CUPA Facility List Cupa facility list.

Date of Government Version: 04/06/2020
Date Data Arrived at EDR: 04/23/2020
Date Made Active in Reports: 07/10/2020
Number of Days to Update: 78

Source: Health & Human Services
Telephone: 530-458-0396
Last EDR Contact: 07/28/2020
Next Scheduled EDR Contact: 11/16/2020
Data Release Frequency: Semi-Annually

CONTRA COSTA COUNTY:

SL CONTRA COSTA: Site List

List includes sites from the underground tank, hazardous waste generator and business plan/2185 programs.

Date of Government Version: 04/01/2020
Date Data Arrived at EDR: 04/20/2020
Date Made Active in Reports: 07/06/2020
Number of Days to Update: 77

Source: Contra Costa Health Services Department
Telephone: 925-646-2286
Last EDR Contact: 07/21/2020
Next Scheduled EDR Contact: 11/09/2020
Data Release Frequency: Semi-Annually

DEL NORTE COUNTY:

GOVERNMENT RECORDS SEARCHED / DATA CURRENCY TRACKING

CUPA DEL NORTE: CUPA Facility List Cupa Facility list

Date of Government Version: 04/16/2020
Date Data Arrived at EDR: 04/20/2020
Date Made Active in Reports: 07/08/2020
Number of Days to Update: 79

Source: Del Norte County Environmental Health Division
Telephone: 707-465-0426
Last EDR Contact: 08/13/2020
Next Scheduled EDR Contact: 11/09/2020
Data Release Frequency: Varies

EL DORADO COUNTY:

CUPA EL DORADO: CUPA Facility List CUPA facility list.

Date of Government Version: 05/07/2020
Date Data Arrived at EDR: 05/07/2020
Date Made Active in Reports: 07/23/2020
Number of Days to Update: 77

Source: El Dorado County Environmental Management Department
Telephone: 530-621-6623
Last EDR Contact: 08/13/2020
Next Scheduled EDR Contact: 11/09/2020
Data Release Frequency: Varies

FRESNO COUNTY:

CUPA FRESNO: CUPA Resources List

Certified Unified Program Agency. CUPA's are responsible for implementing a unified hazardous materials and hazardous waste management regulatory program. The agency provides oversight of businesses that deal with hazardous materials, operate underground storage tanks or aboveground storage tanks.

Date of Government Version: 01/10/2020
Date Data Arrived at EDR: 03/31/2020
Date Made Active in Reports: 06/15/2020
Number of Days to Update: 76

Source: Dept. of Community Health
Telephone: 559-445-3271
Last EDR Contact: 06/30/2020
Next Scheduled EDR Contact: 10/12/2020
Data Release Frequency: Semi-Annually

GLENN COUNTY:

CUPA GLENN: CUPA Facility List Cupa facility list

Date of Government Version: 01/22/2018
Date Data Arrived at EDR: 01/24/2018
Date Made Active in Reports: 03/14/2018
Number of Days to Update: 49

Source: Glenn County Air Pollution Control District
Telephone: 830-934-6500
Last EDR Contact: 07/14/2020
Next Scheduled EDR Contact: 11/02/2020
Data Release Frequency: No Update Planned

HUMBOLDT COUNTY:

CUPA HUMBOLDT: CUPA Facility List CUPA facility list.

Date of Government Version: 05/19/2020
Date Data Arrived at EDR: 05/20/2020
Date Made Active in Reports: 06/15/2020
Number of Days to Update: 26

Source: Humboldt County Environmental Health
Telephone: N/A
Last EDR Contact: 08/11/2020
Next Scheduled EDR Contact: 11/30/2020
Data Release Frequency: Semi-Annually

IMPERIAL COUNTY:

GOVERNMENT RECORDS SEARCHED / DATA CURRENCY TRACKING

CUPA IMPERIAL: CUPA Facility List Cupa facility list.

Date of Government Version: 04/09/2020
Date Data Arrived at EDR: 04/10/2020
Date Made Active in Reports: 07/01/2020
Number of Days to Update: 82

Source: San Diego Border Field Office
Telephone: 760-339-2777
Last EDR Contact: 07/14/2020
Next Scheduled EDR Contact: 11/02/2020
Data Release Frequency: Varies

INYO COUNTY:

CUPA INYO: CUPA Facility List Cupa facility list.

Date of Government Version: 04/02/2018
Date Data Arrived at EDR: 04/03/2018
Date Made Active in Reports: 06/14/2018
Number of Days to Update: 73

Source: Inyo County Environmental Health Services
Telephone: 760-878-0238
Last EDR Contact: 08/11/2020
Next Scheduled EDR Contact: 11/30/2020
Data Release Frequency: Varies

KERN COUNTY:

UST KERN: Underground Storage Tank Sites & Tank Listing Kern County Sites and Tanks Listing.

Date of Government Version: 04/29/2020
Date Data Arrived at EDR: 05/05/2020
Date Made Active in Reports: 07/17/2020
Number of Days to Update: 73

Source: Kern County Environment Health Services Department
Telephone: 661-862-8700
Last EDR Contact: 07/28/2020
Next Scheduled EDR Contact: 11/16/2020
Data Release Frequency: Quarterly

KINGS COUNTY:

CUPA KINGS: CUPA Facility List

A listing of sites included in the county's Certified Unified Program Agency database. California's Secretary for Environmental Protection established the unified hazardous materials and hazardous waste regulatory program as required by chapter 6.11 of the California Health and Safety Code. The Unified Program consolidates the administration, permits, inspections, and enforcement activities.

Date of Government Version: 05/11/2020
Date Data Arrived at EDR: 05/12/2020
Date Made Active in Reports: 07/27/2020
Number of Days to Update: 76

Source: Kings County Department of Public Health
Telephone: 559-584-1411
Last EDR Contact: 08/21/2020
Next Scheduled EDR Contact: 11/30/2020
Data Release Frequency: Varies

LAKE COUNTY:

CUPA LAKE: CUPA Facility List Cupa facility list

Date of Government Version: 04/20/2020
Date Data Arrived at EDR: 04/28/2020
Date Made Active in Reports: 07/14/2020
Number of Days to Update: 77

Source: Lake County Environmental Health
Telephone: 707-263-1164
Last EDR Contact: 07/08/2020
Next Scheduled EDR Contact: 10/26/2020
Data Release Frequency: Varies

LASSEN COUNTY:

GOVERNMENT RECORDS SEARCHED / DATA CURRENCY TRACKING

CUPA LASSEN: CUPA Facility List Cupa facility list

Date of Government Version: 01/30/2020
Date Data Arrived at EDR: 01/31/2020
Date Made Active in Reports: 04/09/2020
Number of Days to Update: 69

Source: Lassen County Environmental Health
Telephone: 530-251-8528
Last EDR Contact: 08/11/2020
Next Scheduled EDR Contact: 11/02/2020
Data Release Frequency: Varies

LOS ANGELES COUNTY:

AOCONCERN: Key Areas of Concerns in Los Angeles County

San Gabriel Valley areas where VOC contamination is at or above the MCL as designated by region 9 EPA office. Date of Government Version: 3/30/2009 Exide Site area is a cleanup plan of lead-impacted soil surrounding the former Exide Facility as designated by the DTSC. Date of Government Version: 7/17/2017

Date of Government Version: 03/30/2009
Date Data Arrived at EDR: 03/31/2009
Date Made Active in Reports: 10/23/2009
Number of Days to Update: 206

Source: N/A
Telephone: N/A
Last EDR Contact: 06/10/2020
Next Scheduled EDR Contact: 09/28/2020
Data Release Frequency: No Update Planned

HMS LOS ANGELES: HMS: Street Number List

Industrial Waste and Underground Storage Tank Sites.

Date of Government Version: 03/26/2020
Date Data Arrived at EDR: 03/26/2020
Date Made Active in Reports: 06/15/2020
Number of Days to Update: 81

Source: Department of Public Works
Telephone: 626-458-3517
Last EDR Contact: 06/30/2020
Next Scheduled EDR Contact: 10/19/2020
Data Release Frequency: Semi-Annually

LF LOS ANGELES: List of Solid Waste Facilities

Solid Waste Facilities in Los Angeles County.

Date of Government Version: 04/13/2020
Date Data Arrived at EDR: 04/14/2020
Date Made Active in Reports: 07/01/2020
Number of Days to Update: 78

Source: La County Department of Public Works
Telephone: 818-458-5185
Last EDR Contact: 07/13/2020
Next Scheduled EDR Contact: 10/26/2020
Data Release Frequency: Varies

LF LOS ANGELES CITY: City of Los Angeles Landfills

Landfills owned and maintained by the City of Los Angeles.

Date of Government Version: 01/01/2019
Date Data Arrived at EDR: 01/15/2019
Date Made Active in Reports: 03/07/2019
Number of Days to Update: 51

Source: Engineering & Construction Division
Telephone: 213-473-7869
Last EDR Contact: 07/08/2020
Next Scheduled EDR Contact: 10/26/2020
Data Release Frequency: Varies

LOS ANGELES AST: Active & Inactive AST Inventory

A listing of active & inactive above ground petroleum storage tank site locations, located in the City of Los Angeles.

Date of Government Version: 06/01/2019
Date Data Arrived at EDR: 06/25/2019
Date Made Active in Reports: 08/22/2019
Number of Days to Update: 58

Source: Los Angeles Fire Department
Telephone: 213-978-3800
Last EDR Contact: 06/25/2020
Next Scheduled EDR Contact: 10/05/2020
Data Release Frequency: Varies

GOVERNMENT RECORDS SEARCHED / DATA CURRENCY TRACKING

LOS ANGELES CO LF METHANE: Methane Producing Landfills

This data was created on April 30, 2012 to represent known disposal sites in Los Angeles County that may produce and emanate methane gas. The shapefile contains disposal sites within Los Angeles County that once accepted degradable refuse material. Information used to create this data was extracted from a landfill survey performed by County Engineers (Major Waste System Map, 1973) as well as historical records from CalRecycle, Regional Water Quality Control Board, and Los Angeles County Department of Public Health

Date of Government Version: 04/30/2012	Source: Los Angeles County Department of Public Works
Date Data Arrived at EDR: 04/17/2019	Telephone: 626-458-6973
Date Made Active in Reports: 05/29/2019	Last EDR Contact: 08/11/2020
Number of Days to Update: 42	Next Scheduled EDR Contact: 10/26/2020
	Data Release Frequency: No Update Planned

LOS ANGELES HM: Active & Inactive Hazardous Materials Inventory

A listing of active & inactive hazardous materials facility locations, located in the City of Los Angeles.

Date of Government Version: 06/01/2019	Source: Los Angeles Fire Department
Date Data Arrived at EDR: 06/25/2019	Telephone: 213-978-3800
Date Made Active in Reports: 08/22/2019	Last EDR Contact: 06/25/2020
Number of Days to Update: 58	Next Scheduled EDR Contact: 10/05/2020
	Data Release Frequency: Varies

LOS ANGELES UST: Active & Inactive UST Inventory

A listing of active & inactive underground storage tank site locations and underground storage tank historical sites, located in the City of Los Angeles.

Date of Government Version: 06/01/2019	Source: Los Angeles Fire Department
Date Data Arrived at EDR: 06/25/2019	Telephone: 213-978-3800
Date Made Active in Reports: 08/22/2019	Last EDR Contact: 06/25/2020
Number of Days to Update: 58	Next Scheduled EDR Contact: 10/05/2020
	Data Release Frequency: Varies

SITE MIT LOS ANGELES: Site Mitigation List

Industrial sites that have had some sort of spill or complaint.

Date of Government Version: 03/25/2020	Source: Community Health Services
Date Data Arrived at EDR: 04/14/2020	Telephone: 323-890-7806
Date Made Active in Reports: 07/01/2020	Last EDR Contact: 07/17/2020
Number of Days to Update: 78	Next Scheduled EDR Contact: 10/26/2020
	Data Release Frequency: Annually

UST EL SEGUNDO: City of El Segundo Underground Storage Tank

Underground storage tank sites located in El Segundo city.

Date of Government Version: 01/21/2017	Source: City of El Segundo Fire Department
Date Data Arrived at EDR: 04/19/2017	Telephone: 310-524-2236
Date Made Active in Reports: 05/10/2017	Last EDR Contact: 07/08/2020
Number of Days to Update: 21	Next Scheduled EDR Contact: 10/26/2020
	Data Release Frequency: No Update Planned

UST LONG BEACH: City of Long Beach Underground Storage Tank

Underground storage tank sites located in the city of Long Beach.

Date of Government Version: 04/22/2019	Source: City of Long Beach Fire Department
Date Data Arrived at EDR: 04/23/2019	Telephone: 562-570-2563
Date Made Active in Reports: 06/27/2019	Last EDR Contact: 07/14/2020
Number of Days to Update: 65	Next Scheduled EDR Contact: 11/02/2020
	Data Release Frequency: Varies

GOVERNMENT RECORDS SEARCHED / DATA CURRENCY TRACKING

UST TORRANCE: City of Torrance Underground Storage Tank
Underground storage tank sites located in the city of Torrance.

Date of Government Version: 06/27/2019	Source: City of Torrance Fire Department
Date Data Arrived at EDR: 07/30/2019	Telephone: 310-618-2973
Date Made Active in Reports: 10/02/2019	Last EDR Contact: 07/14/2020
Number of Days to Update: 64	Next Scheduled EDR Contact: 11/02/2020
	Data Release Frequency: Semi-Annually

MADERA COUNTY:

CUPA MADERA: CUPA Facility List

A listing of sites included in the county's Certified Unified Program Agency database. California's Secretary for Environmental Protection established the unified hazardous materials and hazardous waste regulatory program as required by chapter 6.11 of the California Health and Safety Code. The Unified Program consolidates the administration, permits, inspections, and enforcement activities.

Date of Government Version: 02/24/2020	Source: Madera County Environmental Health
Date Data Arrived at EDR: 02/25/2020	Telephone: 559-675-7823
Date Made Active in Reports: 05/07/2020	Last EDR Contact: 08/04/2020
Number of Days to Update: 72	Next Scheduled EDR Contact: 11/30/2020
	Data Release Frequency: Varies

MARIN COUNTY:

UST MARIN: Underground Storage Tank Sites
Currently permitted USTs in Marin County.

Date of Government Version: 09/26/2018	Source: Public Works Department Waste Management
Date Data Arrived at EDR: 10/04/2018	Telephone: 415-473-6647
Date Made Active in Reports: 11/02/2018	Last EDR Contact: 06/24/2020
Number of Days to Update: 29	Next Scheduled EDR Contact: 10/12/2020
	Data Release Frequency: Semi-Annually

MERCED COUNTY:

CUPA MERCED: CUPA Facility List
CUPA facility list.

Date of Government Version: 07/28/2020	Source: Merced County Environmental Health
Date Data Arrived at EDR: 07/30/2020	Telephone: 209-381-1094
Date Made Active in Reports: 07/31/2020	Last EDR Contact: 07/24/2020
Number of Days to Update: 1	Next Scheduled EDR Contact: 11/30/2020
	Data Release Frequency: Varies

MONO COUNTY:

CUPA MONO: CUPA Facility List
CUPA Facility List

Date of Government Version: 05/15/2020	Source: Mono County Health Department
Date Data Arrived at EDR: 06/02/2020	Telephone: 760-932-5580
Date Made Active in Reports: 08/14/2020	Last EDR Contact: 08/19/2020
Number of Days to Update: 73	Next Scheduled EDR Contact: 12/07/2020
	Data Release Frequency: Varies

MONTEREY COUNTY:

GOVERNMENT RECORDS SEARCHED / DATA CURRENCY TRACKING

CUPA MONTEREY: CUPA Facility Listing

CUPA Program listing from the Environmental Health Division.

Date of Government Version: 07/13/2020
Date Data Arrived at EDR: 07/15/2020
Date Made Active in Reports: 07/31/2020
Number of Days to Update: 16

Source: Monterey County Health Department
Telephone: 831-796-1297
Last EDR Contact: 07/08/2020
Next Scheduled EDR Contact: 10/12/2020
Data Release Frequency: Varies

NAPA COUNTY:

LUST NAPA: Sites With Reported Contamination

A listing of leaking underground storage tank sites located in Napa county.

Date of Government Version: 01/09/2017
Date Data Arrived at EDR: 01/11/2017
Date Made Active in Reports: 03/02/2017
Number of Days to Update: 50

Source: Napa County Department of Environmental Management
Telephone: 707-253-4269
Last EDR Contact: 08/19/2020
Next Scheduled EDR Contact: 12/07/2020
Data Release Frequency: No Update Planned

UST NAPA: Closed and Operating Underground Storage Tank Sites

Underground storage tank sites located in Napa county.

Date of Government Version: 09/05/2019
Date Data Arrived at EDR: 09/09/2019
Date Made Active in Reports: 10/31/2019
Number of Days to Update: 52

Source: Napa County Department of Environmental Management
Telephone: 707-253-4269
Last EDR Contact: 08/19/2020
Next Scheduled EDR Contact: 12/07/2020
Data Release Frequency: No Update Planned

NEVADA COUNTY:

CUPA NEVADA: CUPA Facility List

CUPA facility list.

Date of Government Version: 05/06/2020
Date Data Arrived at EDR: 05/07/2020
Date Made Active in Reports: 07/24/2020
Number of Days to Update: 78

Source: Community Development Agency
Telephone: 530-265-1467
Last EDR Contact: 07/21/2020
Next Scheduled EDR Contact: 11/09/2020
Data Release Frequency: Varies

ORANGE COUNTY:

IND_SITE ORANGE: List of Industrial Site Cleanups

Petroleum and non-petroleum spills.

Date of Government Version: 05/01/2020
Date Data Arrived at EDR: 05/08/2020
Date Made Active in Reports: 07/24/2020
Number of Days to Update: 77

Source: Health Care Agency
Telephone: 714-834-3446
Last EDR Contact: 07/31/2020
Next Scheduled EDR Contact: 11/16/2020
Data Release Frequency: Annually

LUST ORANGE: List of Underground Storage Tank Cleanups

Orange County Underground Storage Tank Cleanups (LUST).

Date of Government Version: 05/01/2020
Date Data Arrived at EDR: 05/08/2020
Date Made Active in Reports: 07/24/2020
Number of Days to Update: 77

Source: Health Care Agency
Telephone: 714-834-3446
Last EDR Contact: 07/31/2020
Next Scheduled EDR Contact: 11/16/2020
Data Release Frequency: Quarterly

GOVERNMENT RECORDS SEARCHED / DATA CURRENCY TRACKING

UST ORANGE: List of Underground Storage Tank Facilities

Orange County Underground Storage Tank Facilities (UST).

Date of Government Version: 05/01/2020
Date Data Arrived at EDR: 05/05/2020
Date Made Active in Reports: 07/17/2020
Number of Days to Update: 73

Source: Health Care Agency
Telephone: 714-834-3446
Last EDR Contact: 08/03/2020
Next Scheduled EDR Contact: 11/16/2020
Data Release Frequency: Quarterly

PLACER COUNTY:

MS PLACER: Master List of Facilities

List includes aboveground tanks, underground tanks and cleanup sites.

Date of Government Version: 06/08/2020
Date Data Arrived at EDR: 06/10/2020
Date Made Active in Reports: 08/24/2020
Number of Days to Update: 75

Source: Placer County Health and Human Services
Telephone: 530-745-2363
Last EDR Contact: 08/25/2020
Next Scheduled EDR Contact: 12/14/2020
Data Release Frequency: Semi-Annually

PLUMAS COUNTY:

CUPA PLUMAS: CUPA Facility List

Plumas County CUPA Program facilities.

Date of Government Version: 03/31/2019
Date Data Arrived at EDR: 04/23/2019
Date Made Active in Reports: 06/26/2019
Number of Days to Update: 64

Source: Plumas County Environmental Health
Telephone: 530-283-6355
Last EDR Contact: 07/14/2020
Next Scheduled EDR Contact: 11/02/2020
Data Release Frequency: Varies

RIVERSIDE COUNTY:

LUST RIVERSIDE: Listing of Underground Tank Cleanup Sites

Riverside County Underground Storage Tank Cleanup Sites (LUST).

Date of Government Version: 03/10/2020
Date Data Arrived at EDR: 03/11/2020
Date Made Active in Reports: 05/20/2020
Number of Days to Update: 70

Source: Department of Environmental Health
Telephone: 951-358-5055
Last EDR Contact: 06/10/2020
Next Scheduled EDR Contact: 09/28/2020
Data Release Frequency: Quarterly

UST RIVERSIDE: Underground Storage Tank Tank List

Underground storage tank sites located in Riverside county.

Date of Government Version: 03/10/2020
Date Data Arrived at EDR: 03/11/2020
Date Made Active in Reports: 05/20/2020
Number of Days to Update: 70

Source: Department of Environmental Health
Telephone: 951-358-5055
Last EDR Contact: 06/10/2020
Next Scheduled EDR Contact: 09/28/2020
Data Release Frequency: Quarterly

SACRAMENTO COUNTY:

CS SACRAMENTO: Toxic Site Clean-Up List

List of sites where unauthorized releases of potentially hazardous materials have occurred.

GOVERNMENT RECORDS SEARCHED / DATA CURRENCY TRACKING

Date of Government Version: 02/18/2020
Date Data Arrived at EDR: 03/31/2020
Date Made Active in Reports: 06/15/2020
Number of Days to Update: 76

Source: Sacramento County Environmental Management
Telephone: 916-875-8406
Last EDR Contact: 07/02/2020
Next Scheduled EDR Contact: 10/12/2020
Data Release Frequency: Quarterly

ML SACRAMENTO: Master Hazardous Materials Facility List

Any business that has hazardous materials on site - hazardous material storage sites, underground storage tanks, waste generators.

Date of Government Version: 02/24/2020
Date Data Arrived at EDR: 03/31/2020
Date Made Active in Reports: 06/17/2020
Number of Days to Update: 78

Source: Sacramento County Environmental Management
Telephone: 916-875-8406
Last EDR Contact: 07/02/2020
Next Scheduled EDR Contact: 10/12/2020
Data Release Frequency: Quarterly

SAN BENITO COUNTY:

CUPA SAN BENITO: CUPA Facility List

Cupa facility list

Date of Government Version: 04/24/2020
Date Data Arrived at EDR: 04/28/2020
Date Made Active in Reports: 07/13/2020
Number of Days to Update: 76

Source: San Benito County Environmental Health
Telephone: N/A
Last EDR Contact: 07/28/2020
Next Scheduled EDR Contact: 11/16/2020
Data Release Frequency: Varies

SAN BERNARDINO COUNTY:

PERMITS SAN BERNARDINO: Hazardous Material Permits

This listing includes underground storage tanks, medical waste handlers/generators, hazardous materials handlers, hazardous waste generators, and waste oil generators/handlers.

Date of Government Version: 02/25/2020
Date Data Arrived at EDR: 02/26/2020
Date Made Active in Reports: 05/07/2020
Number of Days to Update: 71

Source: San Bernardino County Fire Department Hazardous Materials Division
Telephone: 909-387-3041
Last EDR Contact: 07/28/2020
Next Scheduled EDR Contact: 11/16/2020
Data Release Frequency: Quarterly

SAN DIEGO COUNTY:

HMMD SAN DIEGO: Hazardous Materials Management Division Database

The database includes: HE58 - This report contains the business name, site address, business phone number, establishment 'H' permit number, type of permit, and the business status. HE17 - In addition to providing the same information provided in the HE58 listing, HE17 provides inspection dates, violations received by the establishment, hazardous waste generated, the quantity, method of storage, treatment/disposal of waste and the hauler, and information on underground storage tanks. Unauthorized Release List - Includes a summary of environmental contamination cases in San Diego County (underground tank cases, non-tank cases, groundwater contamination, and soil contamination are included.)

Date of Government Version: 06/01/2020
Date Data Arrived at EDR: 06/02/2020
Date Made Active in Reports: 08/14/2020
Number of Days to Update: 73

Source: Hazardous Materials Management Division
Telephone: 619-338-2268
Last EDR Contact: 06/02/2020
Next Scheduled EDR Contact: 09/14/2020
Data Release Frequency: Quarterly

GOVERNMENT RECORDS SEARCHED / DATA CURRENCY TRACKING

LF SAN DIEGO: Solid Waste Facilities

San Diego County Solid Waste Facilities.

Date of Government Version: 04/18/2018
Date Data Arrived at EDR: 04/24/2018
Date Made Active in Reports: 06/19/2018
Number of Days to Update: 56

Source: Department of Health Services
Telephone: 619-338-2209
Last EDR Contact: 07/14/2020
Next Scheduled EDR Contact: 11/02/2020
Data Release Frequency: Varies

SAN DIEGO CO LOP: Local Oversight Program Listing

A listing of all LOP release sites that are or were under the County of San Diego's jurisdiction. Included are closed or transferred cases, open cases, and cases that did not have a case type indicated. The cases without a case type are mostly complaints; however, some of them could be LOP cases.

Date of Government Version: 04/09/2020
Date Data Arrived at EDR: 04/10/2020
Date Made Active in Reports: 06/26/2020
Number of Days to Update: 77

Source: Department of Environmental Health
Telephone: 858-505-6874
Last EDR Contact: 07/14/2020
Next Scheduled EDR Contact: 11/02/2020
Data Release Frequency: Varies

SAN DIEGO CO SAM: Environmental Case Listing

The listing contains all underground tank release cases and projects pertaining to properties contaminated with hazardous substances that are actively under review by the Site Assessment and Mitigation Program.

Date of Government Version: 03/23/2010
Date Data Arrived at EDR: 06/15/2010
Date Made Active in Reports: 07/09/2010
Number of Days to Update: 24

Source: San Diego County Department of Environmental Health
Telephone: 619-338-2371
Last EDR Contact: 08/25/2020
Next Scheduled EDR Contact: 12/14/2020
Data Release Frequency: No Update Planned

SAN FRANCISCO COUNTY:

LUST SAN FRANCISCO: Local Oversight Facilities

A listing of leaking underground storage tank sites located in San Francisco county.

Date of Government Version: 09/19/2008
Date Data Arrived at EDR: 09/19/2008
Date Made Active in Reports: 09/29/2008
Number of Days to Update: 10

Source: Department Of Public Health San Francisco County
Telephone: 415-252-3920
Last EDR Contact: 07/28/2020
Next Scheduled EDR Contact: 11/16/2020
Data Release Frequency: No Update Planned

UST SAN FRANCISCO: Underground Storage Tank Information

Underground storage tank sites located in San Francisco county.

Date of Government Version: 05/04/2020
Date Data Arrived at EDR: 05/06/2020
Date Made Active in Reports: 07/17/2020
Number of Days to Update: 72

Source: Department of Public Health
Telephone: 415-252-3920
Last EDR Contact: 07/28/2020
Next Scheduled EDR Contact: 11/16/2020
Data Release Frequency: Quarterly

SAN JOAQUIN COUNTY:

UST SAN JOAQUIN: San Joaquin Co. UST

A listing of underground storage tank locations in San Joaquin county.

Date of Government Version: 06/22/2018
Date Data Arrived at EDR: 06/26/2018
Date Made Active in Reports: 07/11/2018
Number of Days to Update: 15

Source: Environmental Health Department
Telephone: N/A
Last EDR Contact: 06/10/2020
Next Scheduled EDR Contact: 09/28/2020
Data Release Frequency: Semi-Annually

SAN LUIS OBISPO COUNTY:

GOVERNMENT RECORDS SEARCHED / DATA CURRENCY TRACKING

CUPA SAN LUIS OBISPO: CUPA Facility List Cupa Facility List.

Date of Government Version: 05/08/2020
Date Data Arrived at EDR: 05/08/2020
Date Made Active in Reports: 08/03/2020
Number of Days to Update: 87

Source: San Luis Obispo County Public Health Department
Telephone: 805-781-5596
Last EDR Contact: 08/11/2020
Next Scheduled EDR Contact: 11/30/2020
Data Release Frequency: Varies

SAN MATEO COUNTY:

BI SAN MATEO: Business Inventory

List includes Hazardous Materials Business Plan, hazardous waste generators, and underground storage tanks.

Date of Government Version: 02/20/2020
Date Data Arrived at EDR: 02/20/2020
Date Made Active in Reports: 04/24/2020
Number of Days to Update: 64

Source: San Mateo County Environmental Health Services Division
Telephone: 650-363-1921
Last EDR Contact: 06/12/2020
Next Scheduled EDR Contact: 09/21/2020
Data Release Frequency: Annually

LUST SAN MATEO: Fuel Leak List

A listing of leaking underground storage tank sites located in San Mateo county.

Date of Government Version: 03/29/2019
Date Data Arrived at EDR: 03/29/2019
Date Made Active in Reports: 05/29/2019
Number of Days to Update: 61

Source: San Mateo County Environmental Health Services Division
Telephone: 650-363-1921
Last EDR Contact: 06/03/2020
Next Scheduled EDR Contact: 09/21/2020
Data Release Frequency: Semi-Annually

SANTA BARBARA COUNTY:

CUPA SANTA BARBARA: CUPA Facility Listing

CUPA Program Listing from the Environmental Health Services division.

Date of Government Version: 09/08/2011
Date Data Arrived at EDR: 09/09/2011
Date Made Active in Reports: 10/07/2011
Number of Days to Update: 28

Source: Santa Barbara County Public Health Department
Telephone: 805-686-8167
Last EDR Contact: 08/11/2020
Next Scheduled EDR Contact: 11/30/2020
Data Release Frequency: No Update Planned

SANTA CLARA COUNTY:

CUPA SANTA CLARA: Cupa Facility List

Cupa facility list

Date of Government Version: 05/08/2020
Date Data Arrived at EDR: 05/12/2020
Date Made Active in Reports: 07/27/2020
Number of Days to Update: 76

Source: Department of Environmental Health
Telephone: 408-918-1973
Last EDR Contact: 08/11/2020
Next Scheduled EDR Contact: 11/30/2020
Data Release Frequency: Varies

HIST LUST SANTA CLARA: HIST LUST - Fuel Leak Site Activity Report

A listing of open and closed leaking underground storage tanks. This listing is no longer updated by the county. Leaking underground storage tanks are now handled by the Department of Environmental Health.

Date of Government Version: 03/29/2005
Date Data Arrived at EDR: 03/30/2005
Date Made Active in Reports: 04/21/2005
Number of Days to Update: 22

Source: Santa Clara Valley Water District
Telephone: 408-265-2600
Last EDR Contact: 03/23/2009
Next Scheduled EDR Contact: 06/22/2009
Data Release Frequency: No Update Planned

GOVERNMENT RECORDS SEARCHED / DATA CURRENCY TRACKING

LUST SANTA CLARA: LOP Listing

A listing of leaking underground storage tanks located in Santa Clara county.

Date of Government Version: 03/03/2014

Date Data Arrived at EDR: 03/05/2014

Date Made Active in Reports: 03/18/2014

Number of Days to Update: 13

Source: Department of Environmental Health

Telephone: 408-918-3417

Last EDR Contact: 08/19/2020

Next Scheduled EDR Contact: 12/07/2020

Data Release Frequency: No Update Planned

SAN JOSE HAZMAT: Hazardous Material Facilities

Hazardous material facilities, including underground storage tank sites.

Date of Government Version: 04/22/2020

Date Data Arrived at EDR: 04/24/2020

Date Made Active in Reports: 05/07/2020

Number of Days to Update: 13

Source: City of San Jose Fire Department

Telephone: 408-535-7694

Last EDR Contact: 07/28/2020

Next Scheduled EDR Contact: 11/16/2020

Data Release Frequency: Annually

SANTA CRUZ COUNTY:

CUPA SANTA CRUZ: CUPA Facility List

CUPA facility listing.

Date of Government Version: 01/21/2017

Date Data Arrived at EDR: 02/22/2017

Date Made Active in Reports: 05/23/2017

Number of Days to Update: 90

Source: Santa Cruz County Environmental Health

Telephone: 831-464-2761

Last EDR Contact: 08/11/2020

Next Scheduled EDR Contact: 11/30/2020

Data Release Frequency: Varies

SHASTA COUNTY:

CUPA SHASTA: CUPA Facility List

Cupa Facility List.

Date of Government Version: 06/15/2017

Date Data Arrived at EDR: 06/19/2017

Date Made Active in Reports: 08/09/2017

Number of Days to Update: 51

Source: Shasta County Department of Resource Management

Telephone: 530-225-5789

Last EDR Contact: 08/11/2020

Next Scheduled EDR Contact: 11/30/2020

Data Release Frequency: Varies

SOLANO COUNTY:

LUST SOLANO: Leaking Underground Storage Tanks

A listing of leaking underground storage tank sites located in Solano county.

Date of Government Version: 06/04/2019

Date Data Arrived at EDR: 06/06/2019

Date Made Active in Reports: 08/13/2019

Number of Days to Update: 68

Source: Solano County Department of Environmental Management

Telephone: 707-784-6770

Last EDR Contact: 08/25/2020

Next Scheduled EDR Contact: 12/14/2020

Data Release Frequency: Quarterly

UST SOLANO: Underground Storage Tanks

Underground storage tank sites located in Solano county.

Date of Government Version: 03/02/2020

Date Data Arrived at EDR: 03/04/2020

Date Made Active in Reports: 05/14/2020

Number of Days to Update: 71

Source: Solano County Department of Environmental Management

Telephone: 707-784-6770

Last EDR Contact: 08/25/2020

Next Scheduled EDR Contact: 12/14/2020

Data Release Frequency: Quarterly

SONOMA COUNTY:

GOVERNMENT RECORDS SEARCHED / DATA CURRENCY TRACKING

CUPA SONOMA: Cupa Facility List Cupa Facility list

Date of Government Version: 02/25/2020
Date Data Arrived at EDR: 02/26/2020
Date Made Active in Reports: 03/11/2020
Number of Days to Update: 14

Source: County of Sonoma Fire & Emergency Services Department
Telephone: 707-565-1174
Last EDR Contact: 06/30/2020
Next Scheduled EDR Contact: 10/05/2020
Data Release Frequency: Varies

LUST SONOMA: Leaking Underground Storage Tank Sites

A listing of leaking underground storage tank sites located in Sonoma county.

Date of Government Version: 04/03/2020
Date Data Arrived at EDR: 04/08/2020
Date Made Active in Reports: 06/26/2020
Number of Days to Update: 79

Source: Department of Health Services
Telephone: 707-565-6565
Last EDR Contact: 06/17/2020
Next Scheduled EDR Contact: 10/05/2020
Data Release Frequency: Quarterly

STANISLAUS COUNTY:

CUPA STANISLAUS: CUPA Facility List Cupa facility list

Date of Government Version: 02/04/2020
Date Data Arrived at EDR: 02/05/2020
Date Made Active in Reports: 04/15/2020
Number of Days to Update: 70

Source: Stanislaus County Department of Environmental Protection
Telephone: 209-525-6751
Last EDR Contact: 07/06/2020
Next Scheduled EDR Contact: 10/26/2020
Data Release Frequency: Varies

SUTTER COUNTY:

UST SUTTER: Underground Storage Tanks

Underground storage tank sites located in Sutter county.

Date of Government Version: 05/26/2020
Date Data Arrived at EDR: 05/28/2020
Date Made Active in Reports: 08/13/2020
Number of Days to Update: 77

Source: Sutter County Environmental Health Services
Telephone: 530-822-7500
Last EDR Contact: 08/25/2020
Next Scheduled EDR Contact: 12/14/2020
Data Release Frequency: Semi-Annually

TEHAMA COUNTY:

CUPA TEHAMA: CUPA Facility List Cupa facilities

Date of Government Version: 05/18/2020
Date Data Arrived at EDR: 05/19/2020
Date Made Active in Reports: 07/31/2020
Number of Days to Update: 73

Source: Tehama County Department of Environmental Health
Telephone: 530-527-8020
Last EDR Contact: 08/11/2020
Next Scheduled EDR Contact: 11/16/2020
Data Release Frequency: Varies

TRINITY COUNTY:

CUPA TRINITY: CUPA Facility List Cupa facility list

GOVERNMENT RECORDS SEARCHED / DATA CURRENCY TRACKING

Date of Government Version: 04/09/2020
Date Data Arrived at EDR: 04/10/2020
Date Made Active in Reports: 07/01/2020
Number of Days to Update: 82

Source: Department of Toxic Substances Control
Telephone: 760-352-0381
Last EDR Contact: 07/14/2020
Next Scheduled EDR Contact: 11/02/2020
Data Release Frequency: Varies

TULARE COUNTY:

CUPA TULARE: CUPA Facility List Cupa program facilities

Date of Government Version: 05/14/2020
Date Data Arrived at EDR: 05/15/2020
Date Made Active in Reports: 07/27/2020
Number of Days to Update: 73

Source: Tulare County Environmental Health Services Division
Telephone: 559-624-7400
Last EDR Contact: 08/06/2020
Next Scheduled EDR Contact: 11/16/2020
Data Release Frequency: Varies

TUOLUMNE COUNTY:

CUPA TUOLUMNE: CUPA Facility List Cupa facility list

Date of Government Version: 04/23/2018
Date Data Arrived at EDR: 04/25/2018
Date Made Active in Reports: 06/25/2018
Number of Days to Update: 61

Source: Divison of Environmental Health
Telephone: 209-533-5633
Last EDR Contact: 07/14/2020
Next Scheduled EDR Contact: 11/02/2020
Data Release Frequency: Varies

VENTURA COUNTY:

BWT VENTURA: Business Plan, Hazardous Waste Producers, and Operating Underground Tanks The BWT list indicates by site address whether the Environmental Health Division has Business Plan (B), Waste Producer (W), and/or Underground Tank (T) information.

Date of Government Version: 03/26/2020
Date Data Arrived at EDR: 04/23/2020
Date Made Active in Reports: 07/09/2020
Number of Days to Update: 77

Source: Ventura County Environmental Health Division
Telephone: 805-654-2813
Last EDR Contact: 07/20/2020
Next Scheduled EDR Contact: 11/02/2020
Data Release Frequency: Quarterly

LF VENTURA: Inventory of Illegal Abandoned and Inactive Sites Ventura County Inventory of Closed, Illegal Abandoned, and Inactive Sites.

Date of Government Version: 12/01/2011
Date Data Arrived at EDR: 12/01/2011
Date Made Active in Reports: 01/19/2012
Number of Days to Update: 49

Source: Environmental Health Division
Telephone: 805-654-2813
Last EDR Contact: 06/24/2020
Next Scheduled EDR Contact: 10/12/2020
Data Release Frequency: No Update Planned

LUST VENTURA: Listing of Underground Tank Cleanup Sites Ventura County Underground Storage Tank Cleanup Sites (LUST).

Date of Government Version: 05/29/2008
Date Data Arrived at EDR: 06/24/2008
Date Made Active in Reports: 07/31/2008
Number of Days to Update: 37

Source: Environmental Health Division
Telephone: 805-654-2813
Last EDR Contact: 08/04/2020
Next Scheduled EDR Contact: 11/23/2020
Data Release Frequency: No Update Planned

GOVERNMENT RECORDS SEARCHED / DATA CURRENCY TRACKING

MED WASTE VENTURA: Medical Waste Program List

To protect public health and safety and the environment from potential exposure to disease causing agents, the Environmental Health Division Medical Waste Program regulates the generation, handling, storage, treatment and disposal of medical waste throughout the County.

Date of Government Version: 03/26/2020	Source: Ventura County Resource Management Agency
Date Data Arrived at EDR: 04/23/2020	Telephone: 805-654-2813
Date Made Active in Reports: 07/09/2020	Last EDR Contact: 07/20/2020
Number of Days to Update: 77	Next Scheduled EDR Contact: 11/02/2020
	Data Release Frequency: Quarterly

UST VENTURA: Underground Tank Closed Sites List

Ventura County Operating Underground Storage Tank Sites (UST)/Underground Tank Closed Sites List.

Date of Government Version: 05/26/2020	Source: Environmental Health Division
Date Data Arrived at EDR: 06/09/2020	Telephone: 805-654-2813
Date Made Active in Reports: 08/20/2020	Last EDR Contact: 06/09/2020
Number of Days to Update: 72	Next Scheduled EDR Contact: 09/21/2020
	Data Release Frequency: Quarterly

YOLO COUNTY:

UST YOLO: Underground Storage Tank Comprehensive Facility Report

Underground storage tank sites located in Yolo county.

Date of Government Version: 03/23/2020	Source: Yolo County Department of Health
Date Data Arrived at EDR: 04/01/2020	Telephone: 530-666-8646
Date Made Active in Reports: 06/17/2020	Last EDR Contact: 06/24/2020
Number of Days to Update: 77	Next Scheduled EDR Contact: 10/12/2020
	Data Release Frequency: Annually

YUBA COUNTY:

CUPA YUBA: CUPA Facility List

CUPA facility listing for Yuba County.

Date of Government Version: 04/27/2020	Source: Yuba County Environmental Health Department
Date Data Arrived at EDR: 04/29/2020	Telephone: 530-749-7523
Date Made Active in Reports: 07/17/2020	Last EDR Contact: 08/04/2020
Number of Days to Update: 79	Next Scheduled EDR Contact: 11/09/2020
	Data Release Frequency: Varies

OTHER DATABASE(S)

Depending on the geographic area covered by this report, the data provided in these specialty databases may or may not be complete. For example, the existence of wetlands information data in a specific report does not mean that all wetlands in the area covered by the report are included. Moreover, the absence of any reported wetlands information does not necessarily mean that wetlands do not exist in the area covered by the report.

CT MANIFEST: Hazardous Waste Manifest Data

Facility and manifest data. Manifest is a document that lists and tracks hazardous waste from the generator through transporters to a tsd facility.

Date of Government Version: 05/12/2020	Source: Department of Energy & Environmental Protection
Date Data Arrived at EDR: 05/12/2020	Telephone: 860-424-3375
Date Made Active in Reports: 07/27/2020	Last EDR Contact: 08/10/2020
Number of Days to Update: 76	Next Scheduled EDR Contact: 11/23/2020
	Data Release Frequency: No Update Planned

GOVERNMENT RECORDS SEARCHED / DATA CURRENCY TRACKING

NJ MANIFEST: Manifest Information

Hazardous waste manifest information.

Date of Government Version: 12/31/2018
Date Data Arrived at EDR: 04/10/2019
Date Made Active in Reports: 05/16/2019
Number of Days to Update: 36

Source: Department of Environmental Protection
Telephone: N/A
Last EDR Contact: 07/09/2020
Next Scheduled EDR Contact: 10/19/2020
Data Release Frequency: Annually

NY MANIFEST: Facility and Manifest Data

Manifest is a document that lists and tracks hazardous waste from the generator through transporters to a TSD facility.

Date of Government Version: 01/01/2019
Date Data Arrived at EDR: 04/29/2020
Date Made Active in Reports: 07/10/2020
Number of Days to Update: 72

Source: Department of Environmental Conservation
Telephone: 518-402-8651
Last EDR Contact: 07/31/2020
Next Scheduled EDR Contact: 11/09/2020
Data Release Frequency: Quarterly

PA MANIFEST: Manifest Information

Hazardous waste manifest information.

Date of Government Version: 06/30/2018
Date Data Arrived at EDR: 07/19/2019
Date Made Active in Reports: 09/10/2019
Number of Days to Update: 53

Source: Department of Environmental Protection
Telephone: 717-783-8990
Last EDR Contact: 07/09/2020
Next Scheduled EDR Contact: 10/26/2020
Data Release Frequency: Annually

RI MANIFEST: Manifest information

Hazardous waste manifest information

Date of Government Version: 12/31/2018
Date Data Arrived at EDR: 10/02/2019
Date Made Active in Reports: 12/10/2019
Number of Days to Update: 69

Source: Department of Environmental Management
Telephone: 401-222-2797
Last EDR Contact: 08/11/2020
Next Scheduled EDR Contact: 11/30/2020
Data Release Frequency: Annually

WI MANIFEST: Manifest Information

Hazardous waste manifest information.

Date of Government Version: 05/31/2018
Date Data Arrived at EDR: 06/19/2019
Date Made Active in Reports: 09/03/2019
Number of Days to Update: 76

Source: Department of Natural Resources
Telephone: N/A
Last EDR Contact: 06/04/2020
Next Scheduled EDR Contact: 09/21/2020
Data Release Frequency: Annually

Oil/Gas Pipelines

Source: Endeavor Business Media

Petroleum Bundle (Crude Oil, Refined Products, Petrochemicals, Gas Liquids (LPG/NGL), and Specialty Gases (Miscellaneous)) N = Natural Gas Bundle (Natural Gas, Gas Liquids (LPG/NGL), and Specialty Gases (Miscellaneous)). This map includes information copyrighted by Endeavor Business Media. This information is provided on a best effort basis and Endeavor Business Media does not guarantee its accuracy nor warrant its fitness for any particular purpose. Such information has been reprinted with the permission of Endeavor Business Media.

Electric Power Transmission Line Data

Source: Endeavor Business Media

This map includes information copyrighted by Endeavor Business Media. This information is provided on a best effort basis and Endeavor Business Media does not guarantee its accuracy nor warrant its fitness for any particular purpose. Such information has been reprinted with the permission of Endeavor Business Media.

Sensitive Receptors: There are individuals deemed sensitive receptors due to their fragile immune systems and special sensitivity to environmental discharges. These sensitive receptors typically include the elderly, the sick, and children. While the location of all sensitive receptors cannot be determined, EDR indicates those buildings and facilities - schools, daycares, hospitals, medical centers, and nursing homes - where individuals who are sensitive receptors are likely to be located.

GOVERNMENT RECORDS SEARCHED / DATA CURRENCY TRACKING

AHA Hospitals:

Source: American Hospital Association, Inc.

Telephone: 312-280-5991

The database includes a listing of hospitals based on the American Hospital Association's annual survey of hospitals.

Medical Centers: Provider of Services Listing

Source: Centers for Medicare & Medicaid Services

Telephone: 410-786-3000

A listing of hospitals with Medicare provider number, produced by Centers of Medicare & Medicaid Services, a federal agency within the U.S. Department of Health and Human Services.

Nursing Homes

Source: National Institutes of Health

Telephone: 301-594-6248

Information on Medicare and Medicaid certified nursing homes in the United States.

Public Schools

Source: National Center for Education Statistics

Telephone: 202-502-7300

The National Center for Education Statistics' primary database on elementary and secondary public education in the United States. It is a comprehensive, annual, national statistical database of all public elementary and secondary schools and school districts, which contains data that are comparable across all states.

Private Schools

Source: National Center for Education Statistics

Telephone: 202-502-7300

The National Center for Education Statistics' primary database on private school locations in the United States.

Daycare Centers: Licensed Facilities

Source: Department of Social Services

Telephone: 916-657-4041

Flood Zone Data: This data was obtained from the Federal Emergency Management Agency (FEMA). It depicts 100-year and 500-year flood zones as defined by FEMA. It includes the National Flood Hazard Layer (NFHL) which incorporates Flood Insurance Rate Map (FIRM) data and Q3 data from FEMA in areas not covered by NFHL.

Source: FEMA

Telephone: 877-336-2627

Date of Government Version: 2003, 2015

NWI: National Wetlands Inventory. This data, available in select counties across the country, was obtained by EDR in 2002, 2005 and 2010 from the U.S. Fish and Wildlife Service.

State Wetlands Data: Wetland Inventory

Source: Department of Fish and Wildlife

Telephone: 916-445-0411

STREET AND ADDRESS INFORMATION

© 2015 TomTom North America, Inc. All rights reserved. This material is proprietary and the subject of copyright protection and other intellectual property rights owned by or licensed to Tele Atlas North America, Inc. The use of this material is subject to the terms of a license agreement. You will be held liable for any unauthorized copying or disclosure of this material.

APPENDIX F

GEOTRACKER

calexico, ca

Map Address

Sites and Facilities - INFO

Cleanup Sites

- LUST Cleanup Sites
- Cleanup Program Sites
- Military Cleanup Sites
 - Military Cleanup Sites
 - Military Privatized Sites
 - Military UST Sites
- DTSC Cleanup Sites

Permitted Facilities

- Waste Discharge Requirements (WDR) Sites
- Permitted USTs - INFO
- DTSC Hazardous Waste Sites
- Land Disposal Sites
- Irrigated Lands Regulatory Program Sites
- Oil / Gas Sites
- Confined Animal Sites

Other Sites

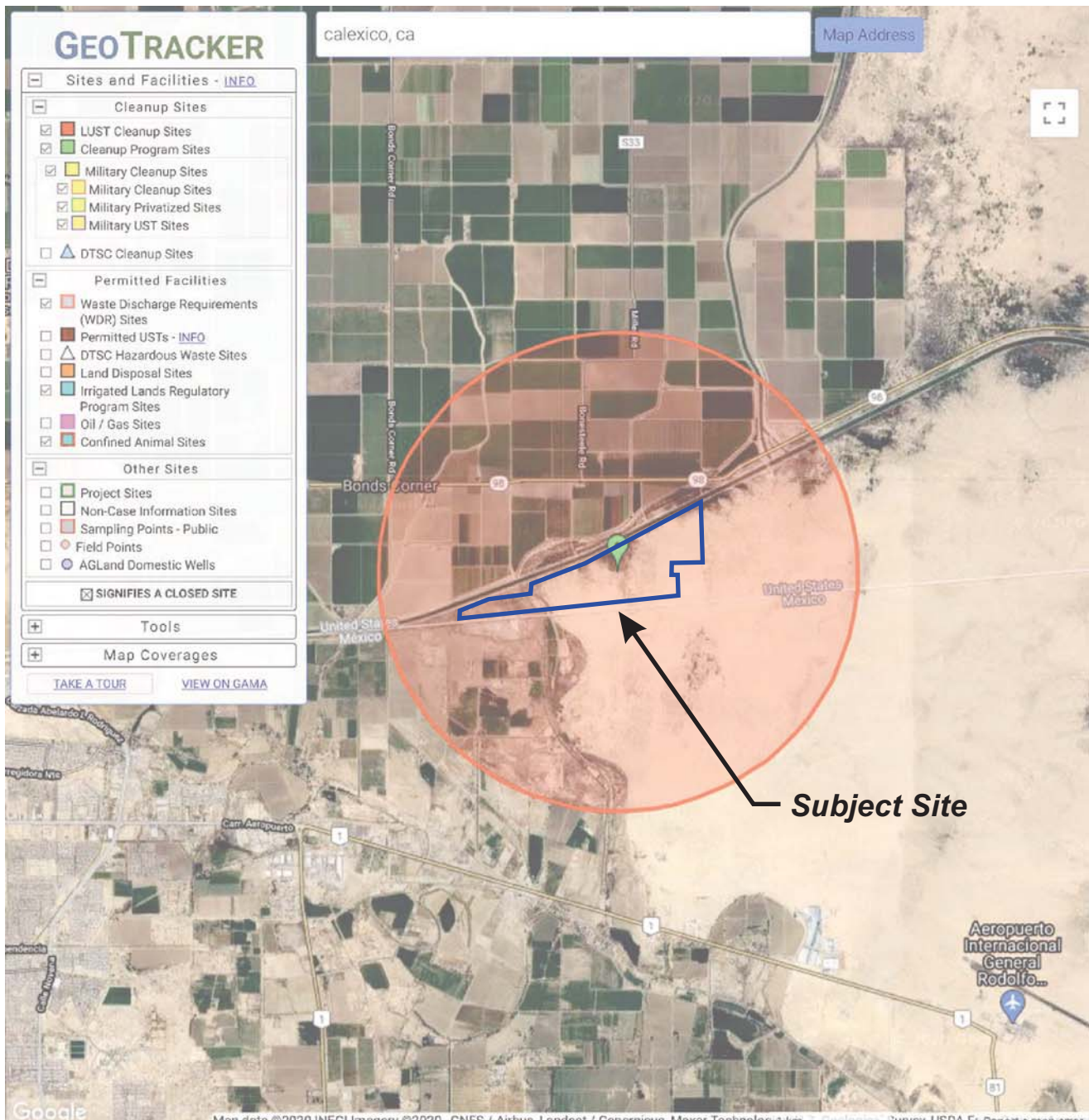
- Project Sites
- Non-Case Information Sites
- Sampling Points - Public
- Field Points
- AGLand Domestic Wells

SIGNIFIES A CLOSED SITE

Tools

Map Coverages

[TAKE A TOUR](#) [VIEW ON GAMA](#)



Subject Site

SITES FOUND IN SEARCH RADIUS: 0 SITES LISTED [EXPORT THIS LIST TO EXCEL](#)

SITE NAME	GLOBAL ID	STATUS	ADDRESS	CITY
-----------	-----------	--------	---------	------



Project No.: GS2015

Geotracker Map

Plate
15

ENVIROSTOR

calexico, ca

Map Address

Sites and Facilities

Cleanup Sites

- Federal Superfund
- State Response
- Voluntary Cleanup
- School Cleanup
- Evaluation
- School Investigation
- Military Evaluation
- Tiered Permit
- Corrective Action
- Field Points

STATUS

All Statuses

Permitted Sites

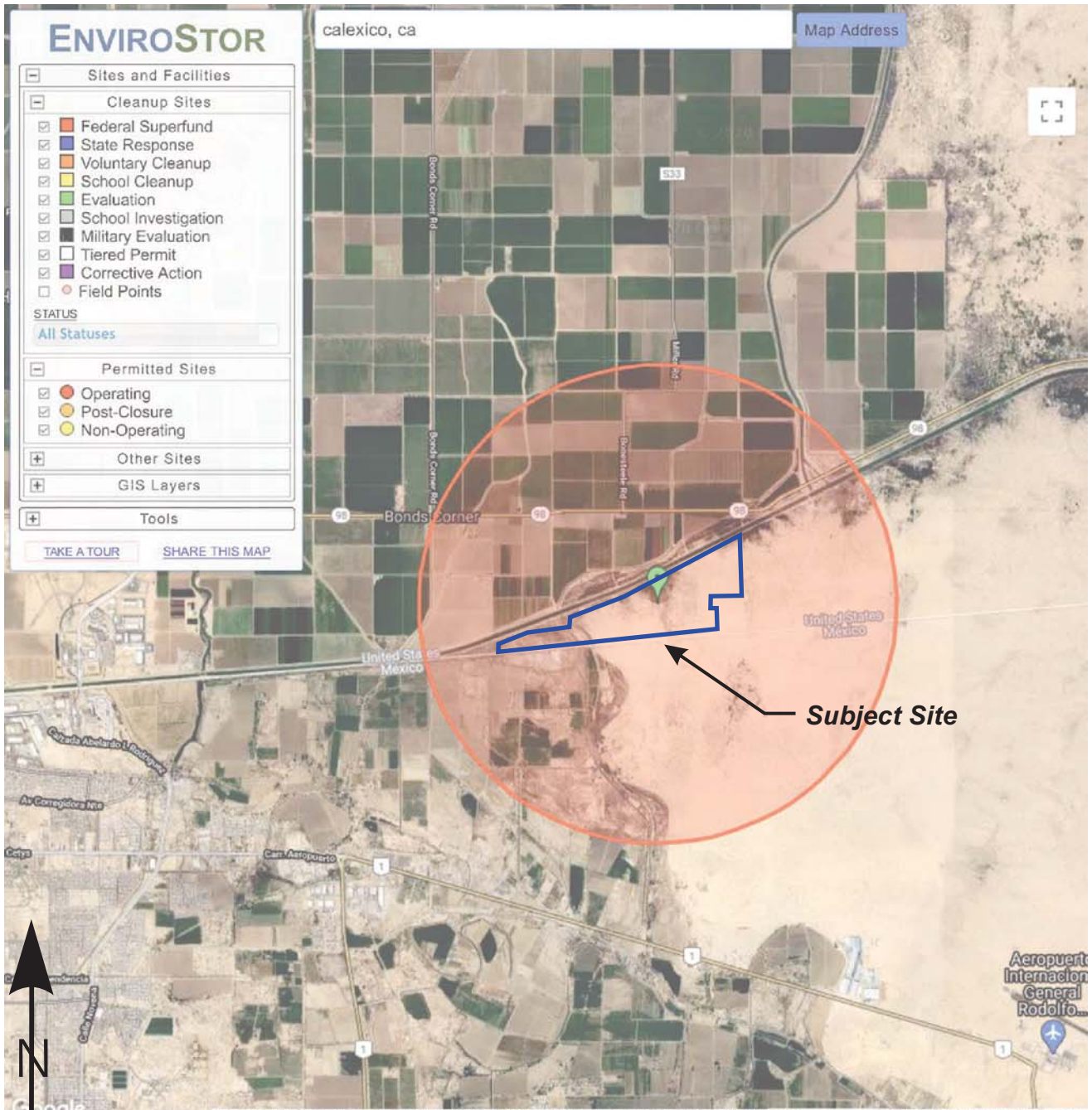
- Operating
- Post-Closure
- Non-Operating

Other Sites

GIS Layers

Tools

[TAKE A TOUR](#) [SHARE THIS MAP](#)



Map data ©2020 INEGI Imagery ©2020, CNES / Airbus, Landsat / Copernicus, Maxar Technologies, Planet Labs, Swire, USDA, Esri. Report a map error.

SITES FOUND IN SEARCH RADIUS: 0 SITES LISTED

[EXPORT THIS LIST TO EXCEL](#)

PROJECT NAME	STATUS	PROJECT TYPE	ADDRESS	CITY



Project No.: GS2015

Envirostor Map

Plate
16

APPENDIX G



Fidelity National Title Company

4210 Riverwalk Parkway, Suite 200
Riverside, CA 92505
Phone: (951) 710-5912 • Fax:

Issuing Policies of Fidelity National Title Insurance Company

Title Officer: Mitch LaRiva
Escrow Officer: Major Accounts OAC

Order No.: 997-30053824-ML6

TO:
ZGlobal
604 Sutter Street, Suite 250
Folsom, CA 95630

ATTN: **Jamie Nichole Nagel**
YOUR REFERENCE: **059-300-015 SLATER**

PROPERTY ADDRESS: APN'S #059-300-015-000, 059-300-017-000 and 059-290-010-000, County of Imperial, CA

PRELIMINARY REPORT

*In response to the application for a policy of title insurance referenced herein, **Fidelity National Title Company** hereby reports that it is prepared to issue, or cause to be issued, as of the date hereof, a policy or policies of title insurance describing the land and the estate or interest therein hereinafter set forth, insuring against loss which may be sustained by reason of any defect, lien or encumbrance not shown or referred to as an exception herein or not excluded from coverage pursuant to the printed Schedules, Conditions and Stipulations or Conditions of said policy forms.*

The printed Exceptions and Exclusions from the coverage and Limitations on Covered Risks of said policy or policies are set forth in Attachment One. The policy to be issued may contain an arbitration clause. When the Amount of Insurance is less than that set forth in the arbitration clause, all arbitrable matters shall be arbitrated at the option of either the Company or the Insured as the exclusive remedy of the parties. Limitations on Covered Risks applicable to the CLTA and ALTA Homeowner's Policies of Title Insurance which establish a Deductible Amount and a Maximum Dollar Limit of Liability for certain coverages are also set forth in Attachment One. Copies of the policy forms should be read. They are available from the office which issued this report.

This report (and any supplements or amendments hereto) is issued solely for the purpose of facilitating the issuance of a policy of title insurance and no liability is assumed hereby. If it is desired that liability be assumed prior to the issuance of a policy of title insurance, a Binder or Commitment should be requested.

The policy(s) of title insurance to be issued hereunder will be policy(s) of Fidelity National Title Insurance Company, a Florida Corporation.

Please read the exceptions shown or referred to herein and the exceptions and exclusions set forth in Attachment One of this report carefully. The exceptions and exclusions are meant to provide you with notice of matters which are not covered under the terms of the title insurance policy and should be carefully considered.

It is important to note that this preliminary report is not a written representation as to the condition of title and may not list all liens, defects and encumbrances affecting title to the land.

Countersigned by:

Authorized Signature

PRELIMINARY REPORT

EFFECTIVE DATE: August 31, 2020 at 7:30 a.m.

ORDER NO.: 997-30053824-ML6

The form of policy or policies of title insurance contemplated by this report is:

ALTA Standard Owners Policy (6-17-06)

1. THE ESTATE OR INTEREST IN THE LAND HEREINAFTER DESCRIBED OR REFERRED TO COVERED BY THIS REPORT IS:

A FEE

2. TITLE TO SAID ESTATE OR INTEREST AT THE DATE HEREOF IS [VESTED IN:](#)

TAMMY CHERI SLATER and JIMMIE R. DOYLE, Successor Co-Trustees of the EXEMPTION TRUST under the DOYLE FAMILY 2010 TRUST, dated August 13, 2010, as to an undivided 92.9% interest and TAMMY CHERI SLATER and JIMMIE R. DOYLE, Successor Co-Trustees of the SURVIVOR'S TRUST under the DOYLE FAMILY 2010 TRUST, dated August 13, 2010, as to an undivided 7.1% interest, subject to Item No. 24 of Exceptions and Item No's. 1 and 2 of Requirements

3. THE LAND REFERRED TO IN THIS REPORT IS DESCRIBED AS FOLLOWS:

See Exhibit A attached hereto and made a part hereof.

EXHIBIT A LEGAL DESCRIPTION

THE LAND REFERRED TO HEREIN BELOW IS SITUATED IN THE UNINCORPORATED AREA OF COUNTY OF IMPERIAL, COUNTY OF IMPERIAL, STATE OF CALIFORNIA, AND IS DESCRIBED AS FOLLOWS:

PARCEL 1:

THOSE PORTIONS OF LOTS 13, 20 AND 21, AND THE SOUTHWEST QUARTER OF THE SOUTHEAST QUARTER OF SECTION 10, LYING SOUTH OF THE ALL-AMERICAN CANAL, TOWNSHIP 17 SOUTH, RANGE 16 EAST, SAN BERNARDINO MERIDIAN, IN AN UNINCORPORATED AREA OF THE COUNTY OF IMPERIAL, STATE OF CALIFORNIA, ACCORDING TO THE OFFICIAL PLAT THEREOF.

PORTION OF [APN: 059-300-015-000](#)

PARCEL 2:

LOTS 11, 13, 15 AND THE NORTH HALF OF THE SOUTHEAST QUARTER OF SECTION 11, TOWNSHIP 17 SOUTH, RANGE 16 EAST, SAN BERNARDINO MERIDIAN, IN AN UNINCORPORATED AREA OF THE COUNTY OF IMPERIAL, STATE OF CALIFORNIA, ACCORDING TO THE OFFICIAL PLAT THEREOF.

PORTION OF [APN: 059-300-015-000](#)

PARCEL 3:

THOSE PORTIONS OF LOTS 6, 7 AND 10, AND THE NORTHEAST QUARTER OF SECTION 11, LYING SOUTH OF THE ALL-AMERICAN CANAL, TOWNSHIP 17 SOUTH, RANGE 16 EAST, SAN BERNARDINO MERIDIAN, IN AN UNINCORPORATED AREA OF THE COUNTY OF IMPERIAL, STATE OF CALIFORNIA, ACCORDING TO THE OFFICIAL PLAT THEREOF.

PORTION OF [APN: 059-300-015-000](#)

PARCEL 4:

TRACT 41, TOWNSHIP 17 SOUTH, RANGE 16 EAST, SAN BERNARDINO MERIDIAN, IN AN UNINCORPORATED AREA OF THE COUNTY OF IMPERIAL, STATE OF CALIFORNIA, ACCORDING TO THE OFFICIAL PLAT THEREOF.

EXCEPTING THEREFROM ONE-HALF OF ALL STEAM, MINERALS, OILS, GAS, WATER, CARBONS AND HYDROCARBONS ON OR UNDER THE HEREIN DESCRIBED PROPERTY, AS RESERVED BY NATALIE KAPLAN BY DEED RECORDED APRIL 5, 1979 AS DOCUMENT NO. 3 IN [BOOK 1431, PAGE 1454](#), OF OFFICIAL RECORDS.

ALSO EXCEPTING THEREFROM THE SOUTH 60 FEET THEREOF AS TAKEN BY THE UNITED STATES OF AMERICA IN DECLARATION OF TAKING RECORDED AUGUST 8, 2008 AS [DOCUMENT NO. 2008-023038, OF OFFICIAL RECORDS](#).

[APN: 059-300-017-000](#)

EXHIBIT A
(Continued)

PARCEL 5:

LOTS 2, 3, 4 AND 7, SECTION 15 AND THAT PORTION OF LOT 3, SECTION 16, LYING SOUTHERLY OF THE ALL- AMERICAN CANAL, ALL IN TOWNSHIP 17 SOUTH, RANGE 16 EAST, SAN BERNARDINO MERIDIAN, IN AN UNINCORPORATED AREA OF THE COUNTY OF IMPERIAL, STATE OF CALIFORNIA, ACCORDING TO THE OFFICIAL PLAT THEREOF.

EXCEPTING THEREFROM ANY PORTIONS THEREOF LYING WITHIN THE PUBLIC RESERVE, BEING THE SOUTH 60 FEET, LYING ADJACENT TO THE INTERNATIONAL BORDER BETWEEN THE UNITED STATES AND MEXICO, AS SET OUT BY PRESIDENTIAL PROCLAMATION DATED MAY 27, 1907 (35 STATS, 2186).

[APN: 059-290-010-000](#)

EXCEPTIONS

AT THE DATE HEREOF, ITEMS TO BE CONSIDERED AND EXCEPTIONS TO COVERAGE IN ADDITION TO THE PRINTED EXCEPTIONS AND EXCLUSIONS IN SAID POLICY FORM WOULD BE AS FOLLOWS:

- A. Property taxes, including any personal property taxes and any assessments collected with taxes, are as follows:

Tax Identification No.: 059-300-015-000
Fiscal Year: 2020-2021
1st Installment: \$1,369.48, OPEN (Delinquent after December 10)
Penalty: \$136.94
2nd Installment: \$1,369.48, OPEN (Delinquent after April 10)
Penalty and Cost: \$146.94
Homeowners Exemption: \$0.00
Code Area: 068-012

Affects: Parcels 1, 2 and 3.

Property taxes, including any personal property taxes and any assessments collected with taxes, are as follows:

Tax Identification No.: 059-300-017-000
Fiscal Year: 2020-2021
1st Installment: \$374.67, OPEN (Delinquent after December 10)
Penalty: \$37.46
2nd Installment: \$374.67, OPEN (Delinquent after April 10)
Penalty and Cost: \$47.46
Homeowners Exemption: \$0.00
Code Area: 068-012

Affects: Parcel 4.

Property taxes, including any personal property taxes and any assessments collected with taxes, are as follows:

Tax Identification No.: 059-290-010-000
Fiscal Year: 2020-2021
1st Installment: \$204.52, OPEN (Delinquent after December 10)
Penalty: \$20.45
2nd Installment: \$204.52, OPEN (Delinquent after April 10)
Penalty and Cost: \$30.45
Homeowners Exemption: \$0.00
Code Area: 068-012

Affects: Parcel 5.

- B. Taxes and assessments levied by the Imperial Irrigation District.
- C. The lien of supplemental or escaped assessments of property taxes, if any, made pursuant to the provisions of Chapter 3.5 (commencing with Section 75) or Part 2, Chapter 3, Articles 3 and 4, respectively, of the Revenue and Taxation Code of the State of California as a result of the transfer of title to the vestee named in Schedule A or as a result of changes in ownership or new construction occurring prior to Date of Policy.

**EXCEPTIONS
(Continued)**

1. Water rights, claims or title to water, whether or not disclosed by the public records.
2. Easement(s) in favor of the public over any existing roads lying within said Land.
3. Lack of right of access to and from a public street or highway.
4. Rights or claims of easements for canals, drains, laterals, irrigation pipelines and gates not recorded in the public record.
5. Title to, and easements in, any portion of the land lying within any highways, roads, streets, or other ways.
6. The herein described Land is located in an area frequently subject to Land Conservation Contracts executed pursuant to the Williamson Act (Cal. Govt. Code §§ 51200 et seq.). Land Conservation Contracts restrict the land use to agricultural, recreational, open-space and other compatible uses. If the herein described Land is subject to a Land Conservation Contract, please notify the Title Department.

The Company reserves the right to add additional items and/or make further requirements.

7. Canal right of way, dated October 4, 1915, Serial No. LA 026139 by Act of Congress March 3, 1891, as disclosed by the District Land Office of the Bureau of Land Management.

Affects: Lot 3 in Section 15 of Parcel 5.

8. Reservations contained in the Patent

From: The United States of America
Recording Date: February 16, 1916
Recording No: 20, [Book 7, Page 207](#), of Patents

Which among other things recites as follows:

Subject to any vested and accrued water rights for mining, agricultural, manufacturing, or other purposes and rights to ditches and reservoirs used in connection with such water rights, as may be recognized and acknowledged by the local customs, laws and decisions of the courts, and the reservation from the lands hereby granted, a right of way thereon for ditches or canals constructed by the authority of the United States.

Affects: Parcels 1 and 5.

**EXCEPTIONS
(Continued)**

9. Reservations contained in the Patent

From: The United States of America
Recording Date: August 20, 1919
Recording No: 24, [Book 9, Page 88](#), of Patents

Which among other things recites as follows:

Subject to any vested and accrued water rights for mining, agricultural, manufacturing, or other purposes and rights to ditches and reservoirs used in connection with such water rights, as may be recognized and acknowledged by the local customs, laws and decisions of the courts, and the reservation from the lands hereby granted, a right of way thereon for ditches or canals constructed by the authority of the United States.

Affects: A portion of Parcels 1, 2 and 3.

10. Easement(s) for the purpose(s) shown below and rights incidental thereto, as granted in a document:

Granted to: Imperial Water Company
Purpose: Irrigation purposes
Recording Date: March 26, 1913
Recording No: 33, [Book 69, Page 386](#), of Deeds
Affects: Parcel 3.

11. Matters contained in that certain document

Entitled: Agreement
Dated: July 26, 1923
Executed by: Imperial Irrigation District and Will Kimberly, et al.
Recording Date: December 1, 1924
Recording No: 90, [Book 68, Page 165](#), of Official Records

Reference is hereby made to said document for full particulars.

Among other things, said document provides for: Drainage ditches.

Affects: A right of way whose width shall not exceed one hundred and fifty (150) feet across, over Lots 3 and 4, in Section 15, as shown on the map attached to said document.

Affects: Parcel 5.

**EXCEPTIONS
(Continued)**

12. Reservations contained in the Patent

From: The United States of America
Recording Date: October 4, 1928
Recording No: 34, [Book 206, Page 223](#), of Official Records

Which among other things recites as follows:

Subject to any vested and accrued water rights for mining, agricultural, manufacturing, or other purposes and rights to ditches and reservoirs used in connection with such water rights, as may be recognized and acknowledged by the local customs, laws and decisions of the courts, and the reservation from the lands hereby granted, a right of way thereon for ditches or canals constructed by the authority of the United States.

Affects: Parcels 2 and 3.

13. Easement(s) for the purpose(s) shown below and rights incidental thereto, as granted in a document:

Granted to: Imperial Irrigation District
Purpose: Canal, telephone and power lines
Recording Date: November 4, 1952
Recording No: [Book 849, Page 666](#), of Official Records
Affects: A portion of said land as more particularly described in said document.

Affects: Parcels 2 and 3.

14. Easement(s) for the purpose(s) shown below and rights incidental thereto, as granted in a document:

Granted to: Imperial Irrigation District
Purpose: Canal, telephone and power lines
Recording Date: December 4, 1952
Recording No: [Book 849, Page 668](#), of Official Records
Affects: A portion of said land as more particularly described in said document.

Affects: Parcel 1.

15. Easement(s) for the purpose(s) shown below and rights incidental thereto as reserved in a document;

Reserved by: Imperial Irrigation District
Purpose: Irrigation, waste or drainage canals, or power or telephone lines and incidental purposes
Recording Date: December 5, 1952
Recording No: 23, [Book 851, Page 42](#), of Official Records
Affects: Parcels 2 and 3.

**EXCEPTIONS
(Continued)**

16. Matters contained in that certain document

Entitled: Agreement
Dated: April 12, 1977
Executed by: The Imperial Irrigation District and Earl A. Silzle, et ux.
Recording Date: April 19, 1977
Recording No: [Book 1400, Page 583](#), of Official Records

Reference is hereby made to said document for full particulars.

Among other things, said document provides for: Water delivery.

Affects: Parcels 1, 2 and 3.

17. Matters contained in that certain document

Entitled: Agreement
Dated: December 20, 1977
Executed by: Imperial Irrigation District and Earl A. Silzle, et ux.
Recording Date: January 4, 1978
Recording No: [Book 1410, Page 1432](#), of Official Records

Reference is hereby made to said document for full particulars.

Among other things, said document provides for: Operation and maintenance of the Verde Drain.

Affects: Parcels 1, 2 and 3.

18. Easement(s) for the purpose(s) shown below and rights incidental thereto as reserved in a document;

Reserved by: Imperial Irrigation District
Purpose: Irrigation, waste or drainage canals or power or telephone lines
Recording Date: April 5, 1979
Recording No: 1, [Book 1431, Page 1450](#), of Official Records
Affects: Parcel 4.

19. An unrecorded oil and gas lease for the term therein provided, with certain covenants, conditions and provisions, together with easements, if any, as set forth therein, disclosed by document

Entitled: Short Form of Lease and Agreement
Lessor: E. A. Silzle, et ux.
Lessee: Occidental Geothermal, Inc.
Recording Date: April 6, 1979
Recording No: [Book 1431, Page 1613](#), of Official Records

No assurance is made as to the present ownership of the leasehold created by said lease, nor as to other matters affecting the rights or interests of the lessor or lessee in said lease.

Affects: Parcels 1, 2 and 3.

**EXCEPTIONS
(Continued)**

20. An oil and gas lease for the term therein provided with certain covenants, conditions and provisions, together with easements, if any, as set forth therein.

Dated: July 14, 1981
Lessor: Bill Silzle, aka William Silzle, a married man dealing with his sole and separate property
Lessee: Emefco Petroleum, Inc.
Recording Date: August 28, 1981
Recording No: 52, [Book 1474, Page 49](#), of Official Records

No assurance is made as to the present ownership of the leasehold created by said lease, nor as to other matters affecting the rights or interests of the lessor or lessee in said lease.

Affects: Parcel 5.

21. An oil and gas lease for the term therein provided with certain covenants, conditions and provisions, together with easements, if any, as set forth therein.

Dated: July 14, 1981
Lessor: The Jet B Corporation, Inc., a California corporation
Lessee: Emefco Petroleum, Inc.
Recording Date: August 28, 1981
Recording No: 58, [Book 1474, Page 63](#), of Official Records

No assurance is made as to the present ownership of the leasehold created by said lease, nor as to other matters affecting the rights or interests of the lessor or lessee in said lease.

Affects: Parcels 1, 2 and 3.

22. An oil and gas lease for the term therein provided with certain covenants, conditions and provisions, together with easements, if any, as set forth therein.

Dated: June 14, 1981
Lessor: William Silzle, aka Bill Silzle and Barbara B. Bilzle, husband and wife as joint tenants
Lessee: Emefco Petroleum, Inc.
Recording Date: September 3, 1981
Recording No: 21, [Book 1474, Page 628](#), of Official Records

No assurance is made as to the present ownership of the leasehold created by said lease, nor as to other matters affecting the rights or interests of the lessor or lessee in said lease.

Affects: Parcel 4.

**EXCEPTIONS
(Continued)**

23. An option to purchase said Land with certain terms, covenants, conditions and provisions as set forth therein.

Optionor: Tammy Cheri Slater and Jimmie R. Doyle, Co-Trustees of the Exemption Trust under the Doyle Family 2010 Trust dated August 13, 2010 and Tammy Cheri Slater and Jimmie R. Doyle, Co-Trustees of the Survivor's Trust under the Doyle Family 2010 Trust, dated August 13, 2010

Optionee: Apex Energy Solutions, LLC, a California limited liability company

Disclosed by: Memorandum of Option for Purchase of Real Property

Recording Date: October 15, 2019

[Recording No: 2019020829, of Official Records](#)

24. Any invalidity or defect in the title of the vestees in the event that the trust referred to herein is invalid or fails to grant sufficient powers to the trustee(s) or in the event there is a lack of compliance with the terms and provisions of the trust instrument.

If title is to be insured in the trustee(s) of a trust, (or if their act is to be insured), this Company will require a Trust Certification pursuant to California Probate Code Section 18100.5.

The Company reserves the right to add additional items or make further requirements after review of the requested documentation.

25. Please be advised that our search did not disclose any open Deeds of Trust of record. If you should have knowledge of any outstanding obligation, please contact the Title Department immediately for further review prior to closing.

26. Any rights of the parties in possession of a portion of, or all of, said Land, which rights are not disclosed by the public records.

The Company will require, for review, a full and complete copy of any unrecorded agreement, contract, license and/or lease, together with all supplements, assignments and amendments thereto, before issuing any policy of title insurance without excepting this item from coverage.

The Company reserves the right to except additional items and/or make additional requirements after reviewing said documents.

27. Any easements not disclosed by the public records as to matters affecting title to real property, whether or not said easements are visible and apparent.

28. Matters which may be disclosed by an inspection and/or by a correct ALTA/NSPS Land Title Survey of said Land that is satisfactory to the Company, and/or by inquiry of the parties in possession thereof.

PLEASE REFER TO THE "INFORMATIONAL NOTES" AND "REQUIREMENTS" SECTIONS WHICH FOLLOW FOR INFORMATION NECESSARY TO COMPLETE THIS TRANSACTION.

END OF EXCEPTIONS

REQUIREMENTS SECTION

1. The Company will require either (a) a complete copy of the trust agreement and any amendments thereto certified by the trustee(s) to be a true and complete copy with respect to the hereinafter named trust, or (b) a Certification, pursuant to California Probate Code Section 18100.5, executed by all of the current trustee(s) of the hereinafter named trust, a form of which is attached.

Name of Trust: The Exemption Trust under the Doyle Family 2010 Trust, dated August 13, 2010

2. The Company will require either (a) a complete copy of the trust agreement and any amendments thereto certified by the trustee(s) to be a true and complete copy with respect to the hereinafter named trust, or (b) a Certification, pursuant to California Probate Code Section 18100.5, executed by all of the current trustee(s) of the hereinafter named trust, a form of which is attached.

Name of Trust: The Survivor's Trust under the Doyle Family 2010 Trust, dated August 13, 2010

3. Prior to the close of escrow, the Company requires a Statement of Information to be completed by the following party(s),

Party(s): All Parties

The Company reserves the right to add additional items or make further requirements after review of the requested Statement of Information.

4. Unrecorded matters which may be disclosed by an Owner's Affidavit or Declaration. A form of the Owner's Affidavit/Declaration is attached to this Preliminary Report/Commitment. This Affidavit/Declaration is to be completed by the record owner of the land and submitted for review prior to the closing of this transaction. Your prompt attention to this requirement will help avoid delays in the closing of this transaction. Thank you.

The Company reserves the right to add additional items or make further requirements after review of the requested Affidavit/Declaration.

END OF REQUIREMENTS

INFORMATIONAL NOTES SECTION

1. Note: The policy of title insurance will include an arbitration provision. The Company or the insured may demand arbitration. Arbitrable matters may include, but are not limited to, any controversy or claim between the Company and the insured arising out of or relating to this policy, any service of the Company in connection with its issuance or the breach of a policy provision or other obligation. Please ask your escrow or title officer for a sample copy of the policy to be issued if you wish to review the arbitration provisions and any other provisions pertaining to your Title Insurance coverage.
2. Notice: Please be aware that due to the conflict between federal and state laws concerning the cultivation, distribution, manufacture or sale of marijuana, the Company is not able to close or insure any transaction involving Land that is associated with these activities.
3. Pursuant to Government Code Section 27388.1, as amended and effective as of 1-1-2018, a Documentary Transfer Tax (DTT) Affidavit may be required to be completed and submitted with each document when DTT is being paid or when an exemption is being claimed from paying the tax. If a governmental agency is a party to the document, the form will not be required. DTT Affidavits may be available at a Tax Assessor-County Clerk-Recorder.
4. Due to the special requirements of SB 50 (California Public Resources Code Section 8560 et seq.), any transaction that includes the conveyance of title by an agency of the United States must be approved in advance by the Company's State Counsel, Regional Counsel, or one of their designees.
5. Note: The only conveyance(s) affecting said Land, which recorded within 24 months of the date of this report, are as follows:

Grantor:	Jimmy C. Doyle, decedent
Grantee:	Jimmie R. Doyle and Tammy Cheri Slater, Successor Trustees of the Doyle Family 2010 Trust
Recording Date:	August 30, 2019
<u>Recording No:</u>	<u>2019016567, of Official Records</u>

END OF INFORMATIONAL NOTES

Mitch LaRiva/717

Wire Fraud Alert

This Notice is not intended to provide legal or professional advice. If you have any questions, please consult with a lawyer.

All parties to a real estate transaction are targets for wire fraud and many have lost hundreds of thousands of dollars because they simply relied on the wire instructions received via email, without further verification. **If funds are to be wired in conjunction with this real estate transaction, we strongly recommend verbal verification of wire instructions through a known, trusted phone number prior to sending funds.**

In addition, the following non-exclusive self-protection strategies are recommended to minimize exposure to possible wire fraud.

- **NEVER RELY** on emails purporting to change wire instructions. Parties to a transaction rarely change wire instructions in the course of a transaction.
- **ALWAYS VERIFY** wire instructions, specifically the ABA routing number and account number, by calling the party who sent the instructions to you. DO NOT use the phone number provided in the email containing the instructions, use phone numbers you have called before or can otherwise verify. **Obtain the phone number of relevant parties to the transaction as soon as an escrow account is opened.** DO NOT send an email to verify as the email address may be incorrect or the email may be intercepted by the fraudster.
- **USE COMPLEX EMAIL PASSWORDS** that employ a combination of mixed case, numbers, and symbols. Make your passwords greater than eight (8) characters. Also, change your password often and do NOT reuse the same password for other online accounts.
- **USE MULTI-FACTOR AUTHENTICATION** for email accounts. Your email provider or IT staff may have specific instructions on how to implement this feature.

For more information on wire-fraud scams or to report an incident, please refer to the following links:

Federal Bureau of Investigation:
<http://www.fbi.gov>

Internet Crime Complaint Center:
<http://www.ic3.gov>

Fidelity National Title Company

4210 Riverwalk Parkway, Suite 200
 Riverside, CA 92505
 Phone: (951) 710-5912 • Fax:

Notice of Available Discounts

Pursuant to Section 2355.3 in Title 10 of the California Code of Regulations Fidelity National Financial, Inc. and its subsidiaries ("FNF") must deliver a notice of each discount available under our current rate filing along with the delivery of escrow instructions, a preliminary report or commitment. Please be aware that the provision of this notice does not constitute a waiver of the consumer's right to be charged the filed rate. As such, your transaction may not qualify for the below discounts.

You are encouraged to discuss the applicability of one or more of the below discounts with a Company representative. These discounts are generally described below; consult the rate manual for a full description of the terms, conditions and requirements for such discount. These discounts only apply to transactions involving services rendered by the FNF Family of Companies. This notice only applies to transactions involving property improved with a one-to-four family residential dwelling.

Not all discounts are offered by every FNF Company. The discount will only be applicable to the FNF Company as indicated by the named discount.

FNF Underwritten Title Company

CTC – Chicago Title company
 CLTC – Commonwealth Land Title Company
 FNTC – Fidelity National Title Company of California
 FNTCCA - Fidelity National Title Company of California
 TICOR – Ticor Title Company of California
 LTC – Lawyer's Title Company
 SLTC – ServiceLink Title Company

Underwritten by FNF Underwriters

CTIC – Chicago Title Insurance Company
 CLTIC - Commonwealth Land Title Insurance Company
 FNTIC – Fidelity National Title Insurance Company
 FNTIC - Fidelity National Title Insurance Company
 CTIC – Chicago Title Insurance Company
 CLTIC – Commonwealth Land Title Insurance Company
 CTIC – Chicago Title Insurance Company

Available Discounts

DISASTER LOANS (CTIC, CLTIC, FNTIC)

The charge for a Lender's Policy (Standard or Extended coverage) covering the financing or refinancing by an owner of record, within twenty-four (24) months of the date of a declaration of a disaster area by the government of the United States or the State of California on any land located in said area, which was partially or totally destroyed in the disaster, will be fifty percent (50%) of the appropriate title insurance rate.

CHURCHES OR CHARITABLE NON-PROFIT ORGANIZATIONS (CTIC, FNTIC)

On properties used as a church or for charitable purposes within the scope of the normal activities of such entities, provided said charge is normally the church's obligation the charge for an owner's policy shall be fifty percent (50%) to seventy percent (70%) of the appropriate title insurance rate, depending on the type of coverage selected. The charge for a lender's policy shall be forty (40%) to fifty percent (50%) of the appropriate title insurance rate, depending on the type of coverage selected.

FIDELITY NATIONAL FINANCIAL, INC. PRIVACY NOTICE

Effective April 9, 2020

Fidelity National Financial, Inc. and its majority-owned subsidiary companies (collectively, “FNF,” “our,” or “we”) respect and are committed to protecting your privacy. This Privacy Notice explains how we collect, use, and protect personal information, when and to whom we disclose such information, and the choices you have about the use and disclosure of that information.

A limited number of FNF subsidiaries have their own privacy notices. If a subsidiary has its own privacy notice, the privacy notice will be available on the subsidiary’s website and this Privacy Notice does not apply.

Collection of Personal Information

FNF may collect the following categories of Personal Information:

- contact information (e.g., name, address, phone number, email address);
- demographic information (e.g., date of birth, gender, marital status);
- identity information (e.g. Social Security Number, driver’s license, passport, or other government ID number);
- financial account information (e.g. loan or bank account information); and
- other personal information necessary to provide products or services to you.

We may collect Personal Information about you from:

- information we receive from you or your agent;
- information about your transactions with FNF, our affiliates, or others; and
- information we receive from consumer reporting agencies and/or governmental entities, either directly from these entities or through others.

Collection of Browsing Information

FNF automatically collects the following types of Browsing Information when you access an FNF website, online service, or application (each an “FNF Website”) from your Internet browser, computer, and/or device:

- Internet Protocol (IP) address and operating system;
- browser version, language, and type;
- domain name system requests; and
- browsing history on the FNF Website, such as date and time of your visit to the FNF Website and visits to the pages within the FNF Website.

Like most websites, our servers automatically log each visitor to the FNF Website and may collect the Browsing Information described above. We use Browsing Information for system administration, troubleshooting, fraud investigation, and to improve our websites. Browsing Information generally does not reveal anything personal about you, though if you have created a user account for an FNF Website and are logged into that account, the FNF Website may be able to link certain browsing activity to your user account.

Other Online Specifics

Cookies. When you visit an FNF Website, a “cookie” may be sent to your computer. A cookie is a small piece of data that is sent to your Internet browser from a web server and stored on your computer’s hard drive. Information gathered using cookies helps us improve your user experience. For example, a cookie can help the website load properly or can customize the display page based on your browser type and user preferences. You can choose whether or not to accept cookies by changing your Internet browser settings. Be aware that doing so may impair or limit some functionality of the FNF Website.

Web Beacons. We use web beacons to determine when and how many times a page has been viewed. This information is used to improve our websites.

Do Not Track. Currently our FNF Websites do not respond to “Do Not Track” features enabled through your browser.

Links to Other Sites. FNF Websites may contain links to unaffiliated third-party websites. FNF is not responsible for the privacy practices or content of those websites. We recommend that you read the privacy policy of every website you visit.

Use of Personal Information

FNF uses Personal Information for three main purposes:

- To provide products and services to you or in connection with a transaction involving you.
- To improve our products and services.
- To communicate with you about our, our affiliates’, and others’ products and services, jointly or independently.

When Information Is Disclosed

We may disclose your Personal Information and Browsing Information in the following circumstances:

- to enable us to detect or prevent criminal activity, fraud, material misrepresentation, or nondisclosure;
- to nonaffiliated service providers who provide or perform services or functions on our behalf and who agree to use the information only to provide such services or functions;

- to nonaffiliated third party service providers with whom we perform joint marketing, pursuant to an agreement with them to jointly market financial products or services to you;
- to law enforcement or authorities in connection with an investigation, or in response to a subpoena or court order; or
- in the good-faith belief that such disclosure is necessary to comply with legal process or applicable laws, or to protect the rights, property, or safety of FNF, its customers, or the public.

The law does not require your prior authorization and does not allow you to restrict the disclosures described above. Additionally, we may disclose your information to third parties for whom you have given us authorization or consent to make such disclosure. We do not otherwise share your Personal Information or Browsing Information with nonaffiliated third parties, except as required or permitted by law. We may share your Personal Information with affiliates (other companies owned by FNF) to directly market to you. Please see "Choices with Your Information" to learn how to restrict that sharing.

We reserve the right to transfer your Personal Information, Browsing Information, and any other information, in connection with the sale or other disposition of all or part of the FNF business and/or assets, or in the event of bankruptcy, reorganization, insolvency, receivership, or an assignment for the benefit of creditors. By submitting Personal Information and/or Browsing Information to FNF, you expressly agree and consent to the use and/or transfer of the foregoing information in connection with any of the above described proceedings.

Security of Your Information

We maintain physical, electronic, and procedural safeguards to protect your Personal Information.

Choices With Your Information

If you do not want FNF to share your information among our affiliates to directly market to you, you may send an "opt out" request by email, phone, or physical mail as directed at the end of this Privacy Notice. We do not share your Personal Information with nonaffiliates for their use to direct market to you without your consent.

Whether you submit Personal Information or Browsing Information to FNF is entirely up to you. If you decide not to submit Personal Information or Browsing Information, FNF may not be able to provide certain services or products to you.

For California Residents: We will not share your Personal Information or Browsing Information with nonaffiliated third parties, except as permitted by California law. For additional information about your California privacy rights, please visit the "California Privacy" link on our website (<https://fnf.com/pages/californiaprivacy.aspx>) or call (888) 413-1748.

For Nevada Residents: You may be placed on our internal Do Not Call List by calling (888) 934-3354 or by contacting us via the information set forth at the end of this Privacy Notice. Nevada law requires that we also provide you with the following contact information: Bureau of Consumer Protection, Office of the Nevada Attorney General, 555 E. Washington St., Suite 3900, Las Vegas, NV 89101; Phone number: (702) 486-3132; email: BCPINFO@ag.state.nv.us.

For Oregon Residents: We will not share your Personal Information or Browsing Information with nonaffiliated third parties for marketing purposes, except after you have been informed by us of such sharing and had an opportunity to indicate that you do not want a disclosure made for marketing purposes.

For Vermont Residents: We will not disclose information about your creditworthiness to our affiliates and will not disclose your personal information, financial information, credit report, or health information to nonaffiliated third parties to market to you, other than as permitted by Vermont law, unless you authorize us to make those disclosures.

Information From Children

The FNF Websites are not intended or designed to attract persons under the age of eighteen (18). We do not collect Personal Information from any person that we know to be under the age of thirteen (13) without permission from a parent or guardian.

International Users

FNF's headquarters is located within the United States. If you reside outside the United States and choose to provide Personal Information or Browsing Information to us, please note that we may transfer that information outside of your country of residence. By providing FNF with your Personal Information and/or Browsing Information, you consent to our collection, transfer, and use of such information in accordance with this Privacy Notice.

FNF Website Services for Mortgage Loans

Certain FNF companies provide services to mortgage loan servicers, including hosting websites that collect customer information on behalf of mortgage loan servicers (the "Service Websites"). The Service Websites may contain links to both this Privacy Notice and the mortgage loan servicer or lender's privacy notice. The sections of this Privacy Notice titled When Information is Disclosed, Choices with Your Information, and Accessing and Correcting Information do not apply to the Service Websites. The mortgage loan servicer or lender's privacy notice governs use, disclosure, and access to your Personal Information. FNF does not share Personal Information collected through the Service Websites, except as required or authorized by contract with the mortgage loan servicer or lender, or as required by law or in the good-faith belief that such disclosure is necessary: to comply with a legal process or applicable law, to enforce this Privacy Notice, or to protect the rights, property, or safety of FNF or the public.

Your Consent To This Privacy Notice; Notice Changes; Use of Comments or Feedback

By submitting Personal Information and/or Browsing Information to FNF, you consent to the collection and use of the information in accordance with this Privacy Notice. We may change this Privacy Notice at any time. The Privacy Notice's effective date will show the last date changes were made. If you provide information to us following any change of the Privacy Notice, that signifies your assent to and acceptance of the changes to the Privacy Notice. We may use comments or feedback that you submit to us in any manner without notice or compensation to you.

Accessing and Correcting Information; Contact Us

If you have questions, would like to correct your Personal Information, or want to opt-out of information sharing for affiliate marketing, send your requests to privacy@fnf.com, by phone to (888) 934-3354, or by mail to:

Fidelity National Financial, Inc.
601 Riverside Avenue
Jacksonville, Florida 32204
Attn: Chief Privacy Officer

ATTACHMENT ONE (Revised 05-06-16)

CALIFORNIA LAND TITLE ASSOCIATION STANDARD COVERAGE POLICY – 1990

EXCLUSIONS FROM COVERAGE

The following matters are expressly excluded from the coverage of this policy and the Company will not pay loss or damage, costs, attorneys' fees or expenses which arise by reason of:

1. (a) Any law, ordinance or governmental regulation (including but not limited to building or zoning laws, ordinances, or regulations) restricting, regulating, prohibiting or relating (i) the occupancy, use, or enjoyment of the land; (ii) the character, dimensions or location of any improvement now or hereafter erected on the land; (iii) a separation in ownership or a change in the dimensions or area of the land or any parcel of which the land is or was a part; or (iv) environmental protection, or the effect of any violation of these laws, ordinances or governmental regulations, except to the extent that a notice of the enforcement thereof or a notice of a defect, lien, or encumbrance resulting from a violation or alleged violation affecting the land has been recorded in the public records at Date of Policy.
- (b) Any governmental police power not excluded by (a) above, except to the extent that a notice of the exercise thereof or notice of a defect, lien or encumbrance resulting from a violation or alleged violation affecting the land has been recorded in the public records at Date of Policy.
2. Rights of eminent domain unless notice of the exercise thereof has been recorded in the public records at Date of Policy, but not excluding from coverage any taking which has occurred prior to Date of Policy which would be binding on the rights of a purchaser for value without knowledge.
3. Defects, liens, encumbrances, adverse claims or other matters:
 - (a) whether or not recorded in the public records at Date of Policy, but created, suffered, assumed or agreed to by the insured claimant;
 - (b) not known to the Company, not recorded in the public records at Date of Policy, but known to the insured claimant and not disclosed in writing to the Company by the insured claimant prior to the date the insured claimant became an insured under this policy;
 - (c) resulting in no loss or damage to the insured claimant;
 - (d) attaching or created subsequent to Date of Policy; or
 - (e) resulting in loss or damage which would not have been sustained if the insured claimant had paid value for the insured mortgage or for the estate or interest insured by this policy.
4. Unenforceability of the lien of the insured mortgage because of the inability or failure of the insured at Date of Policy, or the inability or failure of any subsequent owner of the indebtedness, to comply with the applicable doing business laws of the state in which the land is situated.
5. Invalidity or unenforceability of the lien of the insured mortgage, or claim thereof, which arises out of the transaction evidenced by the insured mortgage and is based upon usury or any consumer credit protection or truth in lending law.
6. Any claim, which arises out of the transaction vesting in the insured the estate of interest insured by this policy or the transaction creating the interest of the insured lender, by reason of the operation of federal bankruptcy, state insolvency or similar creditors' rights laws.

EXCEPTIONS FROM COVERAGE - SCHEDULE B, PART I

This policy does not insure against loss or damage (and the Company will not pay costs, attorneys' fees or expenses) which arise by reason of:

1. Taxes or assessments which are not shown as existing liens by the records of any taxing authority that levies taxes or assessments on real property or by the public records.
Proceedings by a public agency which may result in taxes or assessments, or notices of such proceedings, whether or not shown by the records of such agency or by the public records.
2. Any facts, rights, interests, or claims which are not shown by the public records but which could be ascertained by an inspection of the land or which may be asserted by persons in possession thereof.
3. Easements, liens or encumbrances, or claims thereof, not shown by the public records.
4. Discrepancies, conflicts in boundary lines, shortage in area, encroachments, or any other facts which a correct survey would disclose, and which are not shown by the public records.
5. (a) Unpatented mining claims; (b) reservations or exceptions in patents or in Acts authorizing the issuance thereof; (c) water rights, claims or title to water, whether or not the matters excepted under (a), (b) or (c) are shown by the public records.
6. Any lien or right to a lien for services, labor or material not shown by the public records.

CLTA HOMEOWNER'S POLICY OF TITLE INSURANCE (12-02-13) ALTA HOMEOWNER'S POLICY OF TITLE INSURANCE

EXCLUSIONS

In addition to the Exceptions in Schedule B, You are not insured against loss, costs, attorneys' fees, and expenses resulting from:

1. Governmental police power, and the existence or violation of those portions of any law or government regulation concerning:
 - a. building;
 - b. zoning;
 - c. land use;
 - d. improvements on the Land;
 - e. land division; and
 - f. environmental protection.This Exclusion does not limit the coverage described in Covered Risk 8.a., 14, 15, 16, 18, 19, 20, 23 or 27.
2. The failure of Your existing structures, or any part of them, to be constructed in accordance with applicable building codes. This Exclusion does not limit the coverage described in Covered Risk 14 or 15.
3. The right to take the Land by condemning it. This Exclusion does not limit the coverage described in Covered Risk 17.
4. Risks:
 - a. that are created, allowed, or agreed to by You, whether or not they are recorded in the Public Records;
 - b. that are Known to You at the Policy Date, but not to Us, unless they are recorded in the Public Records at the Policy Date;

- c. that result in no loss to You; or
 - d. that first occur after the Policy Date - this does not limit the coverage described in Covered Risk 7, 8.e., 25, 26, 27 or 28.
5. Failure to pay value for Your Title.
 6. Lack of a right:
 - a. to any land outside the area specifically described and referred to in paragraph 3 of Schedule A; and
 - b. in streets, alleys, or waterways that touch the Land.
 This Exclusion does not limit the coverage described in Covered Risk 11 or 21.
 7. The transfer of the Title to You is invalid as a preferential transfer or as a fraudulent transfer or conveyance under federal bankruptcy, state insolvency, or similar creditors' rights laws.
 8. Contamination, explosion, fire, flooding, vibration, fracturing, earthquake, or subsidence.
 9. Negligence by a person or an Entity exercising a right to extract or develop minerals, water, or any other substances.

LIMITATIONS ON COVERED RISKS

Your insurance for the following Covered Risks is limited on the Owner's Coverage Statement as follows:

- For Covered Risk 16, 18, 19, and 21 Your Deductible Amount and Our Maximum Dollar Limit of Liability shown in Schedule A.

The deductible amounts and maximum dollar limits shown on Schedule A are as follows:

	Your Deductible Amount	Our Maximum Dollar Limit of Liability
Covered Risk 16:	1.00% of Policy Amount Shown in Schedule A or \$2,500.00 (whichever is less)	\$ 10,000.00
Covered Risk 18:	1.00% of Policy Amount Shown in Schedule A or \$5,000.00 (whichever is less)	\$ 25,000.00
Covered Risk 19:	1.00% of Policy Amount Shown in Schedule A or \$5,000.00 (whichever is less)	\$ 25,000.00
Covered Risk 21:	1.00% of Policy Amount Shown in Schedule A or \$2,500.00 (whichever is less)	\$ 5,000.00

2006 ALTA LOAN POLICY (06-17-06)

EXCLUSIONS FROM COVERAGE

The following matters are expressly excluded from the coverage of this policy, and the Company will not pay loss or damage, costs, attorneys' fees, or expenses that arise by reason of:

1. (a) Any law, ordinance, permit, or governmental regulation (including those relating to building and zoning) restricting, regulating, prohibiting, or relating to
 - (i) the occupancy, use, or enjoyment of the Land;
 - (ii) the character, dimensions, or location of any improvement erected on the Land;
 - (iii) the subdivision of land; or
 - (iv) environmental protection;
 or the effect of any violation of these laws, ordinances, or governmental regulations. This Exclusion 1(a) does not modify or limit the coverage provided under Covered Risk 5.
- (b) Any governmental police power. This Exclusion 1(b) does not modify or limit the coverage provided under Covered Risk 6.
2. Rights of eminent domain. This Exclusion does not modify or limit the coverage provided under Covered Risk 7 or 8.
3. Defects, liens, encumbrances, adverse claims, or other matters
 - (a) created, suffered, assumed, or agreed to by the Insured Claimant;
 - (b) not Known to the Company, not recorded in the Public Records at Date of Policy, but Known to the Insured Claimant and not disclosed in writing to the Company by the Insured Claimant prior to the date the Insured Claimant became an Insured under this policy;
 - (c) resulting in no loss or damage to the Insured Claimant;
 - (d) attaching or created subsequent to Date of Policy (however, this does not modify or limit the coverage provided under Covered Risk 11, 13 or 14); or
 - (e) resulting in loss or damage that would not have been sustained if the Insured Claimant had paid value for the Insured Mortgage.
4. Unenforceability of the lien of the Insured Mortgage because of the inability or failure of an Insured to comply with applicable doing-business laws of the state where the Land is situated.
5. Invalidity or unenforceability in whole or in part of the lien of the Insured Mortgage that arises out of the transaction evidenced by the Insured Mortgage and is based upon usury or any consumer credit protection or truth-in-lending law.
6. Any claim, by reason of the operation of federal bankruptcy, state insolvency, or similar creditors' rights laws, that the transaction creating the lien of the Insured Mortgage, is
 - (a) a fraudulent conveyance or fraudulent transfer, or
 - (b) a preferential transfer for any reason not stated in Covered Risk 13(b) of this policy.
7. Any lien on the Title for real estate taxes or assessments imposed by governmental authority and created or attaching between Date of Policy and the date of recording of the Insured Mortgage in the Public Records. This Exclusion does not modify or limit the coverage provided under Covered Risk 11(b).

The above policy form may be issued to afford either Standard Coverage or Extended Coverage. In addition to the above Exclusions from Coverage, the Exceptions from Coverage in a Standard Coverage policy will also include the following Exceptions from Coverage:

EXCEPTIONS FROM COVERAGE

{Except as provided in Schedule B - Part II, {t{or T}his policy does not insure against loss or damage, and the Company will not pay costs, attorneys' fees or expenses, that arise by reason of:

{PART I

{The above policy form may be issued to afford either Standard Coverage or Extended Coverage. In addition to the above Exclusions from Coverage, the Exceptions from Coverage in a Standard Coverage policy will also include the following Exceptions from Coverage:

1. (a) Taxes or assessments that are not shown as existing liens by the records of any taxing authority that levies taxes or assessments on real property or by the Public Records; (b) proceedings by a public agency that may result in taxes or assessments, or notices of such proceedings, whether or not shown by the records of such agency or by the Public Records.
2. Any facts, rights, interests, or claims that are not shown by the Public Records but that could be ascertained by an inspection of the Land or that may be asserted by persons in possession of the Land.
3. Easements, liens or encumbrances, or claims thereof, not shown by the Public Records.
4. Any encroachment, encumbrance, violation, variation, or adverse circumstance affecting the Title that would be disclosed by an accurate and complete land survey of the Land and not shown by the Public Records.
5. (a) Unpatented mining claims; (b) reservations or exceptions in patents or in Acts authorizing the issuance thereof; (c) water rights, claims or title to water, whether or not the matters excepted under (a), (b), or (c) are shown by the Public Records.
6. Any lien or right to a lien for services, labor or material not shown by the Public Records.}

PART II

In addition to the matters set forth in Part I of this Schedule, the Title is subject to the following matters, and the Company insures against loss or damage sustained in the event that they are not subordinate to the lien of the Insured Mortgage:}

2006 ALTA OWNER'S POLICY (06-17-06)

EXCLUSIONS FROM COVERAGE

The following matters are expressly excluded from the coverage of this policy, and the Company will not pay loss or damage, costs, attorneys' fees, or expenses that arise by reason of:

1. (a) Any law, ordinance, permit, or governmental regulation (including those relating to building and zoning) restricting, regulating, prohibiting, or relating to
 - (i) the occupancy, use, or enjoyment of the Land;
 - (ii) the character, dimensions, or location of any improvement erected on the Land;
 - (iii) the subdivision of land; or
 - (iv) environmental protection;or the effect of any violation of these laws, ordinances, or governmental regulations. This Exclusion 1(a) does not modify or limit the coverage provided under Covered Risk 5.
- (b) Any governmental police power. This Exclusion 1(b) does not modify or limit the coverage provided under Covered Risk 6.
2. Rights of eminent domain. This Exclusion does not modify or limit the coverage provided under Covered Risk 7 or 8.
3. Defects, liens, encumbrances, adverse claims, or other matters
 - (a) created, suffered, assumed, or agreed to by the Insured Claimant;
 - (b) not Known to the Company, not recorded in the Public Records at Date of Policy, but Known to the Insured Claimant and not disclosed in writing to the Company by the Insured Claimant prior to the date the Insured Claimant became an Insured under this policy;
 - (c) resulting in no loss or damage to the Insured Claimant;
 - (d) attaching or created subsequent to Date of Policy (however, this does not modify or limit the coverage provided under Covered Risk 9 and 10); or
 - (e) resulting in loss or damage that would not have been sustained if the Insured Claimant had paid value for the Title.
4. Any claim, by reason of the operation of federal bankruptcy, state insolvency, or similar creditors' rights laws, that the transaction vesting the Title as shown in Schedule A, is
 - (a) a fraudulent conveyance or fraudulent transfer; or
 - (b) a preferential transfer for any reason not stated in Covered Risk 9 of this policy.
5. Any lien on the Title for real estate taxes or assessments imposed by governmental authority and created or attaching between Date of Policy and the date of recording of the deed or other instrument of transfer in the Public Records that vests Title as shown in Schedule A.

The above policy form may be issued to afford either Standard Coverage or Extended Coverage. In addition to the above Exclusions from Coverage, the Exceptions from Coverage in a Standard Coverage policy will also include the following Exceptions from Coverage:

EXCEPTIONS FROM COVERAGE

This policy does not insure against loss or damage, and the Company will not pay costs, attorneys' fees or expenses, that arise by reason of:

{The above policy form may be issued to afford either Standard Coverage or Extended Coverage. In addition to the above Exclusions from Coverage, the Exceptions from Coverage in a Standard Coverage policy will also include the following Exceptions from Coverage:

1. (a) Taxes or assessments that are not shown as existing liens by the records of any taxing authority that levies taxes or assessments on real property or by the Public Records; (b) proceedings by a public agency that may result in taxes or assessments, or notices of such proceedings, whether or not shown by the records of such agency or by the Public Records.
2. Any facts, rights, interests, or claims that are not shown in the Public Records but that could be ascertained by an inspection of the Land or that may be asserted by persons in possession of the Land.
3. Easements, liens or encumbrances, or claims thereof, not shown by the Public Records.
4. Any encroachment, encumbrance, violation, variation, or adverse circumstance affecting the Title that would be disclosed by an accurate and complete land survey of the Land and that are not shown by the Public Records.
5. (a) Unpatented mining claims; (b) reservations or exceptions in patents or in Acts authorizing the issuance thereof; (c) water rights, claims or title to water, whether or not the matters excepted under (a), (b), or (c) are shown by the Public Records.
6. Any lien or right to a lien for services, labor or material not shown by the Public Records. }
7. {Variable exceptions such as taxes, easements, CC&R's, etc. shown here.}

ALTA EXPANDED COVERAGE RESIDENTIAL LOAN POLICY – ASSESSMENTS PRIORITY (04-02-15)

EXCLUSIONS FROM COVERAGE

The following matters are expressly excluded from the coverage of this policy and the Company will not pay loss or damage, costs, attorneys' fees or expenses which arise by reason of:

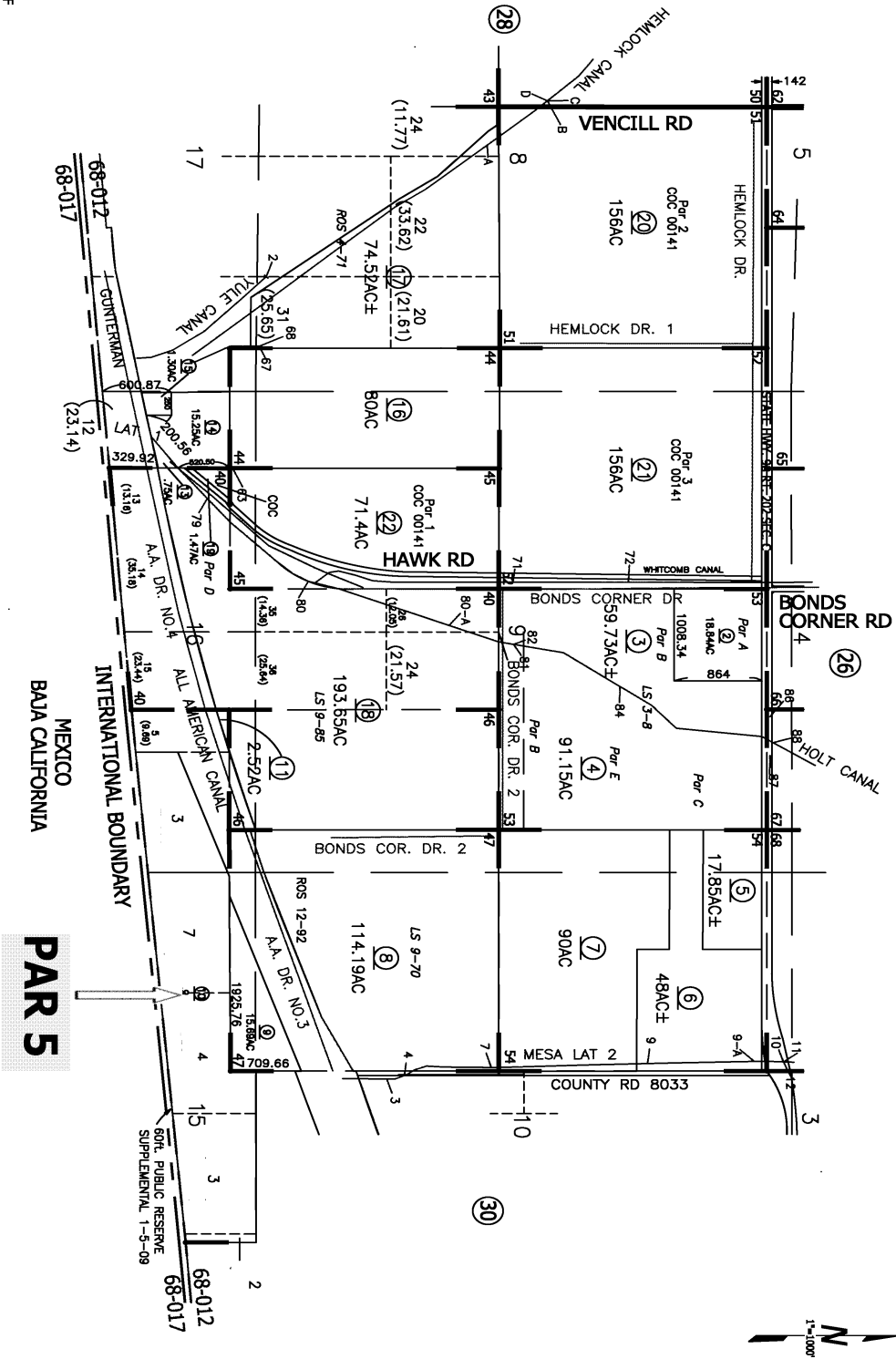
1. (a) Any law, ordinance, permit, or governmental regulation (including those relating to building and zoning) restricting, regulating, prohibiting, or relating to
 - (i) the occupancy, use, or enjoyment of the Land;
 - (ii) the character, dimensions, or location of any improvement erected on the Land;
 - (iii) the subdivision of land; or
 - (iv) environmental protection;or the effect of any violation of these laws, ordinances, or governmental regulations. This Exclusion 1(a) does not modify or limit the coverage provided under Covered Risk 5, 6, 13(c), 13(d), 14 or 16.
- (b) Any governmental police power. This Exclusion 1(b) does not modify or limit the coverage provided under Covered Risk 5, 6, 13(c), 13(d), 14 or 16.
2. Rights of eminent domain. This Exclusion does not modify or limit the coverage provided under Covered Risk 7 or 8.
3. Defects, liens, encumbrances, adverse claims, or other matters
 - (a) created, suffered, assumed, or agreed to by the Insured Claimant;
 - (b) not Known to the Company, not recorded in the Public Records at Date of Policy, but Known to the Insured Claimant and not disclosed in writing to the Company by the Insured Claimant prior to the date the Insured Claimant became an Insured under this policy;
 - (c) resulting in no loss or damage to the Insured Claimant;
 - (d) attaching or created subsequent to Date of Policy (however, this does not modify or limit the coverage provided under Covered Risk 11, 16, 17, 18, 19, 20, 21, 22, 23, 24, 27 or 28); or
 - (e) resulting in loss or damage that would not have been sustained if the Insured Claimant had paid value for the Insured Mortgage.
4. Unenforceability of the lien of the Insured Mortgage because of the inability or failure of an Insured to comply with applicable doing-business laws of the state where the Land is situated.
5. Invalidity or unenforceability in whole or in part of the lien of the Insured Mortgage that arises out of the transaction evidenced by the Insured Mortgage and is based upon usury, or any consumer credit protection or truth-in-lending law. This Exclusion does not modify or limit the coverage provided in Covered Risk 26.
6. Any claim of invalidity, unenforceability or lack of priority of the lien of the Insured Mortgage as to Advances or modifications made after the Insured has Knowledge that the vestee shown in Schedule A is no longer the owner of the estate or interest covered by this policy. This Exclusion does not modify or limit the coverage provided in Covered Risk 11.
7. Any lien on the Title for real estate taxes or assessments imposed by governmental authority and created or attaching subsequent to Date of Policy. This Exclusion does not modify or limit the coverage provided in Covered Risk 11(b) or 25.
8. The failure of the residential structure, or any portion of it, to have been constructed before, on or after Date of Policy in accordance with applicable building codes. This Exclusion does not modify or limit the coverage provided in Covered Risk 5 or 6.
9. Any claim, by reason of the operation of federal bankruptcy, state insolvency, or similar creditors' rights laws, that the transaction creating the lien of the Insured Mortgage, is
 - (a) a fraudulent conveyance or fraudulent transfer, or
 - (b) a preferential transfer for any reason not stated in Covered Risk 27(b) of this policy.
10. Contamination, explosion, fire, flooding, vibration, fracturing, earthquake, or subsidence.
11. Negligence by a person or an Entity exercising a right to extract or develop minerals, water, or any other substances.

This map/plat is being furnished as an aid in locating the herein described Land in relation to adjoining streets, natural boundaries and other land, and is not a survey of the land depicted. Except to the extent a policy of title insurance is expressly modified by endorsement, if any, the Company does not insure dimensions, distances, location of easements, acreage or other matters shown thereon.

TRACT 40,44,45,46,47,51,52,53 & 54
 POR. SEC. 8,9,10,15,16 & 17 T17S R16E

Tax Area Code
 68-012
 68-017

59-29



- 9-9-09 MF
- 8-17-09 MF
- 7-1-04 AR
- 04-26-93 DP
- 01-02-92 RM
- 03-25-80 LJ
- 01-18-78 LS
- From 57-51
- 3-27-12 MF
- 1-14-10 MF

DISCLAIMER:
 THIS IS NOT AN OFFICIAL MAP
 THIS MAP WAS CREATED FOR THE IMPERIAL COUNTY
 ASSESSOR, FOR THE SOLE PURPOSE OF AIDING IN
 THE PERFORMANCE OF THE DUTIES OF THE ASSESSOR.
 ANY ERRORS OR OMISSIONS IN THIS MAP ARE NOT
 THE RESPONSIBILITY OF THE COUNTY OF IMPERIAL
 OR THE ASSESSOR. (REV. & TAX CODE SEC.327)

PAR 5

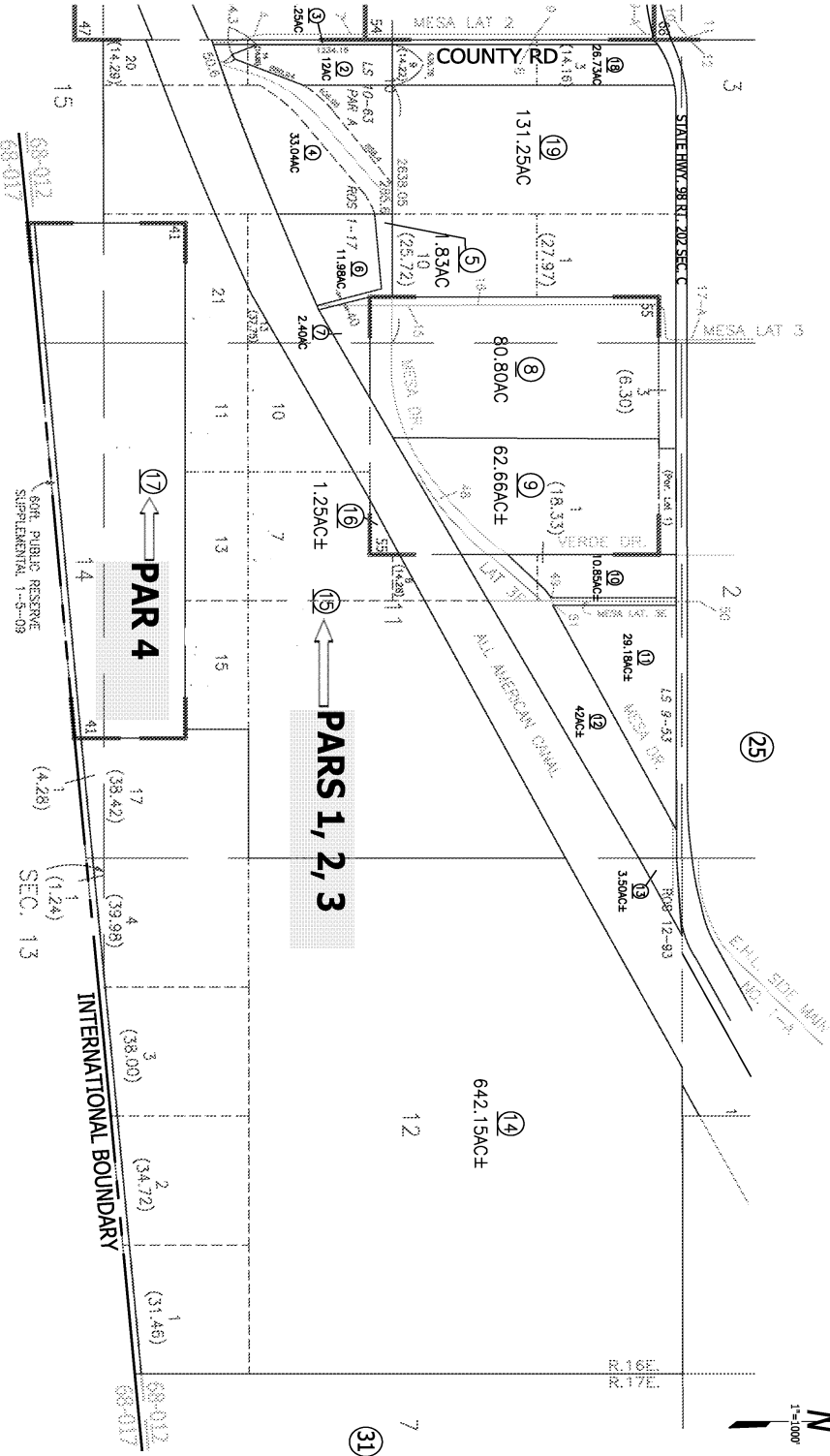
Assessor's Map Bk.59-Pg.29
 County of Imperial, Calif.

This map/plat is being furnished as an aid in locating the herein described Land in relation to adjoining streets, natural boundaries and other land, and is not a survey of the land depicted. Except to the extent a policy of title insurance is expressly modified by endorsement, if any, the Company does not insure dimensions, distances, location of easements, acreage or other matters shown thereon.

TRACT 41 & 55
 SEC. 11 & 12 POR, SEC. 1, 10, 13, 14 & 15
 T.17S, R.16E, S.B.B. & M.

Tax Area Code
 68-012
 68-017

59-30

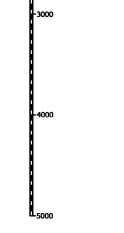


10-25-10 MF
 1-14-10 MF
 9-05-07 MF
 3-25-80 JJ
 1-18-78 JJ
 From 57-52

DISCLAIMER:
 THIS IS NOT AN OFFICIAL MAP.
 THIS MAP WAS CREATED FOR THE IMPERIAL COUNTY
 ASSESSOR, FOR THE SOLE PURPOSE OF AIDING IN
 THE PERFORMANCE OF THE DUTIES OF THE ASSESSOR.
 ANY ERRORS OR OMISSIONS IN THIS MAP ARE NOT
 THE RESPONSIBILITY OF THE COUNTY OF IMPERIAL
 OR THE ASSESSOR. (REV. & TAX CODE SEC.327)

Date	By	Revision
10-18-52	R.M.	Blow-up & Revision of
		Bk.57 Pg.44-Portion
		Sheet 6 of 6 Sheets

MEXICO
 BAJA CALIFORNIA



Assessor's Map Bk.59-Pg.30
 County of Imperial, Calif.

RECORDING REQUESTED BY
Fidelity National Title Company
WHEN RECORDED MAIL TO:
=addressee=

ORDER NO.: 30053824-997-ML6

SPACE ABOVE THIS LINE FOR RECORDER'S USE

CERTIFICATION OF TRUST
California Probate Code Section 18100.5

The undersigned declare(s) under penalty of perjury under the laws of the State of California that the following is true and correct:

1. The Trust known as _____,
executed on _____, is a valid and existing trust.
2. The name(s) of the settlor(s) of the Trust is (are): _____

3. The name(s) of the currently acting trustee(s) is (are): _____

4. The trustee(s) of the Trust have the following powers (initial applicable line(s)):
_____ Power to acquire additional property.
_____ Power to sell and execute deeds.
_____ Power to encumber, and execute deeds of trust.
_____ Other: _____
5. The Trust is (check one): _____ Revocable _____ Irrevocable
The name of the person who may revoke the Trust is: _____
6. The number of trustees who must sign documents in order to exercise the powers of the Trust is (are): _____,
whose name(s) is (are): _____
7. Title to Trust assets is to be taken as follows: _____
8. The Trust has not been revoked, modified or amended in any manner which would cause the representations
contained herein to be incorrect.
9. I (we) am (are) all of the currently acting trustees.
10. I (we) understand that I (we) may be required to provide copies of excerpts from the original Trust documents
which designate the trustees and confer the power to act in the pending transaction.

Dated: _____

(Acknowledgement must be attached)

CERTIFICATE OF ACKNOWLEDGEMENT OF NOTARY PUBLIC

A notary public or other officer completing this certificate verifies only the identity of the individual who signed the document to which this certificate is attached, and not the truthfulness, accuracy, or validity of that document.

STATE OF CALIFORNIA
COUNTY OF

} SS:

On _____ before me,

a Notary Public, personally appeared _____

who proved to me on the basis of satisfactory evidence to be the person(s) whose name(s) is/are subscribed to the within instrument and acknowledged to me that he/she/they executed the same in his/her/their authorized capacity(ies) and that by his/her/their signature(s) on the instrument the person(s), or the entity upon behalf of which the person(s) acted, executed the instrument.

I certify under PENALTY OF PERJURY under the laws of the State of California that the foregoing paragraph is true and correct.

WITNESS my hand and official seal.

Signature _____

CERTIFICATE OF ACKNOWLEDGEMENT OF NOTARY PUBLIC

A notary public or other officer completing this certificate verifies only the identity of the individual who signed the document to which this certificate is attached, and not the truthfulness, accuracy, or validity of that document.

STATE OF CALIFORNIA
COUNTY OF

} SS:

On _____ before me,

a Notary Public, personally appeared _____

who proved to me on the basis of satisfactory evidence to be the person(s) whose name(s) is/are subscribed to the within instrument and acknowledged to me that he/she/they executed the same in his/her/their authorized capacity(ies) and that by his/her/their signature(s) on the instrument the person(s), or the entity upon behalf of which the person(s) acted, executed the instrument.

I certify under PENALTY OF PERJURY under the laws of the State of California that the foregoing paragraph is true and correct.

WITNESS my hand and official seal.

Signature _____

RECORDING REQUESTED BY
Fidelity National Title Company
WHEN RECORDED MAIL TO:
=addressee=

ORDER NO.: **30053824-997-ML6**

SPACE ABOVE THIS LINE FOR RECORDER'S USE

CERTIFICATION OF TRUST
California Probate Code Section 18100.5

The undersigned declare(s) under penalty of perjury under the laws of the State of California that the following is true and correct:

1. The Trust known as _____,
executed on _____, is a valid and existing trust.
2. The name(s) of the settlor(s) of the Trust is (are): _____

3. The name(s) of the currently acting trustee(s) is (are): _____

4. The trustee(s) of the Trust have the following powers (initial applicable line(s)):
_____ Power to acquire additional property.
_____ Power to sell and execute deeds.
_____ Power to encumber, and execute deeds of trust.
_____ Other: _____
5. The Trust is (check one): _____ Revocable _____ Irrevocable
The name of the person who may revoke the Trust is: _____
6. The number of trustees who must sign documents in order to exercise the powers of the Trust is (are): _____,
whose name(s) is (are): _____
7. Title to Trust assets is to be taken as follows: _____
8. The Trust has not been revoked, modified or amended in any manner which would cause the representations
contained herein to be incorrect.
9. I (we) am (are) all of the currently acting trustees.
10. I (we) understand that I (we) may be required to provide copies of excerpts from the original Trust documents
which designate the trustees and confer the power to act in the pending transaction.

Dated: _____

(Acknowledgement must be attached)

CERTIFICATE OF ACKNOWLEDGEMENT OF NOTARY PUBLIC

A notary public or other officer completing this certificate verifies only the identity of the individual who signed the document to which this certificate is attached, and not the truthfulness, accuracy, or validity of that document.

STATE OF CALIFORNIA
COUNTY OF

} SS:

On _____ before me,

a Notary Public, personally appeared _____

who proved to me on the basis of satisfactory evidence to be the person(s) whose name(s) is/are subscribed to the within instrument and acknowledged to me that he/she/they executed the same in his/her/their authorized capacity(ies) and that by his/her/their signature(s) on the instrument the person(s), or the entity upon behalf of which the person(s) acted, executed the instrument.

I certify under PENALTY OF PERJURY under the laws of the State of California that the foregoing paragraph is true and correct.

WITNESS my hand and official seal.

Signature _____

CERTIFICATE OF ACKNOWLEDGEMENT OF NOTARY PUBLIC

A notary public or other officer completing this certificate verifies only the identity of the individual who signed the document to which this certificate is attached, and not the truthfulness, accuracy, or validity of that document.

STATE OF CALIFORNIA
COUNTY OF

} SS:

On _____ before me,

a Notary Public, personally appeared _____

who proved to me on the basis of satisfactory evidence to be the person(s) whose name(s) is/are subscribed to the within instrument and acknowledged to me that he/she/they executed the same in his/her/their authorized capacity(ies) and that by his/her/their signature(s) on the instrument the person(s), or the entity upon behalf of which the person(s) acted, executed the instrument.

I certify under PENALTY OF PERJURY under the laws of the State of California that the foregoing paragraph is true and correct.

WITNESS my hand and official seal.

Signature _____

OWNER'S DECLARATION

Escrow No.: 30053824-997-MAT-ML6
Property Address: APN'S #059-300-015-000, 059-300-017-000 and 059-290-010-000
County of Imperial, CA

The undersigned hereby declares as follows:

1. (Fill in the applicable paragraph and strike the other)
 - a. Declarant ("Owner") is the owner or lessee, as the case may be, of certain premises located at APN'S #059-300-015-000, 059-300-017-000 and 059-290-010-000, County of Imperial, CA, further described as follows: See Preliminary Report/Commitment No. for full legal description (the "Land").
 - b. Declarant is the _____ of _____ ("Owner"), which is the owner or lessee, as the case may be, of certain premises located at APN'S #059-300-015-000, 059-300-017-000 and 059-290-010-000, County of Imperial, CA, further described as follows: See Preliminary Report/Commitment No. for full legal description (the "Land").
2. (Fill in the applicable paragraph and strike the other)
 - a. During the period of six months immediately preceding the date of this declaration no work has been done, no surveys or architectural or engineering plans have been prepared, and no materials have been furnished in connection with the erection, equipment, repair, protection or removal of any building or other structure on the Land or in connection with the improvement of the Land in any manner whatsoever.
 - b. During the period of six months immediately preceding the date of this declaration certain work has been done and materials furnished in connection with _____ upon the Land in the approximate total sum of \$_____, but no work whatever remains to be done and no materials remain to be furnished to complete the construction in full compliance with the plans and specifications, nor are there any unpaid bills incurred for labor and materials used in making such improvements or repairs upon the Land, or for the services of architects, surveyors or engineers, except as follows: _____, Owner, by the undersigned Declarant, agrees to and does hereby indemnify and hold harmless Fidelity National Title Company against any and all claims arising therefrom.
3. Owner has not previously conveyed the Land; is not a debtor in bankruptcy (and if a partnership, the general partner thereof is not a debtor in bankruptcy); and has not received notice of any pending court action affecting the title to the Land.
4. Except as shown in the above-referenced Preliminary Report/Commitment, there are no unpaid or unsatisfied mortgages, deeds of trust, Uniform Commercial Code financing statements, regular assessments, special assessments, periodic assessments or any assessment from any source, claims of lien, special assessments, or taxes that constitute a lien against the Land or that affect the Land but have not been recorded in the public records. There are no violations of the covenants, conditions and restrictions as shown in the above-referenced Preliminary Report/Commitment.
5. The Land is currently in use as _____; _____ occupy/occupies the Land; and the following are all of the leases or other occupancy rights affecting the Land:

6. There are no other persons or entities that assert an ownership interest in the Land, nor are there unrecorded easements, claims of easement, or boundary disputes that affect the Land.
7. There are no outstanding options to purchase or rights of first refusal affecting the Land.
8. Between the most recent Effective Date of the above-referenced Preliminary Report/Commitment and the date of recording of the Insured Instrument(s), Owner has not taken or allowed, and will not take or allow, any action or inaction to encumber or otherwise affect title to the Land.

This declaration is made with the intention that Fidelity National Title Company (the "Company") and its policy issuing agents will rely upon it in issuing their title insurance policies and endorsements. Owner, by the undersigned Declarant, agrees to indemnify the Company against loss or damage (including attorneys fees, expenses, and costs) incurred by the Company as a result of any untrue statement made herein.

I declare under penalty of perjury that the foregoing is true and correct and that this declaration was executed on _____ at _____.

Signature: _____

APPENDIX H



780 N. 4th Street
El Centro, CA 92243
(760) 337-1100

Phase I Environmental Site Assessment (ESA) User Questionnaire

- 1) Environmental liens that are filed or recorded against the *property*.**
Did a search of *recorded land title records* (or judicial records where appropriate) identify any environmental liens filed or recorded against the *property* under federal, tribal, state, or local law?

Not to our knowledge.

- 2) Activity and use limitations that are in place on the *property* or that have been filed or recorded against the *property*.**
Did a search of *recorded land title records* (or judicial records where appropriate) identify any AULs, such as *engineering controls*, land use restrictions or *institutional controls* that are in place at the property and/or have been filed or recorded against the *property* under federal, tribal, state or local law?

Not to our knowledge.

- 3) Specialized knowledge or experience of the person seeking to qualify for the LLP.**
Do you have any specialized knowledge or experience related to the *property* or nearby properties? For example, are you involved in the same line of business as the current or former occupants of the *property* or an *adjoining property* so that you would have specialized knowledge of the chemicals and processes used by this type of business?

No.

4) **Relationship of the purchase price to the fair market value of the *property* if it were not contaminated.**

Does the purchase price being paid for this *property* reasonable reflect the fair market value of the *property*? If you conclude that there is a difference, have you considered whether the lower purchase price is because contamination is known or believed to be present at the *property*?

Yes.

5) **Commonly known or *reasonably ascertainable* information about the *property*.**

Are you aware of commonly known or *reasonably ascertainable* information about the *property* that would help the *environmental professional* to identify conditions indicative of releases or threatened releases? For example,

a. Do you know the past uses of the *property*?

Vacant Land

b. Do you know of specific chemicals or oils that are present or once were present at the *property*?

None that we know of or suspect.

c. Do you know of spills or other chemical releases that have taken place at the *property*?

None that we know of or suspect.

d. Do you know of any environmental cleanups that have taken place at the *property*?

None that we know of or suspect.

6) **The degree of obviousness of the presence or likely presence of contamination at the *property*, and the ability to detect the contamination by appropriate investigation.**

Based on your knowledge and experience related to the *property* are there any *obvious* indicators that point to the presence or likely presence of releases at the *property*?

None that we know of or suspect.

Additional Information

1) Reason why Phase I ESA is required:

Conditional Use Permit for proposed development project.

2) Type of Property:

Commercial
Industrial
Residential
Vacant/Undeveloped
Other Fallowed farmland

Type of Transaction:

Purchase
Financing
Sale
Lease
Other _____

3) Complete and correct address for the property:


No situs. APN's 059-300-015-000, 059-300-017-000 and 059-290-010-000

4) Are there any existing environmental report, documents, correspondence, etc. available for review?

None.

User Name/Company: Jamie Nagel/Apex Energy Solutions, LLC

Address: 604 Sutter Street, Suite 250
Folsom, CA 95630

User Signature: 

Date: 12/10/2020

5 DD9 B8 ± ' =



**Steven K. Williams, CEG
Senior Engineering Geologist**

Education

M.S. Geology
University of Utah, 1993
B.S. Geology
University of Utah, 1989

Registration

Registered Geologist
Arizona 3759
California 6975
Certified Engineering Geologist
California 2261

Professional Experience

2000 – Present Project Geologist
GS Lyon Consultants, Inc.
1994 - 2000 Staff Geologist
GS Lyon Consultants, Inc.
1994 Field Geologist
Bureau of Land Management
1991 - 1992 Exploration Geologist
Kennecott Corporation

Summary of Experience

Mr. Williams has performed geotechnical investigations in southern California and southwestern Arizona. His field experience includes logging of soil borings and exploratory trenches, collection and documentation of soil samples, collection of field geotechnical data, and monitoring pile driving operations. Mr. Williams is also responsible for preparing computer generated data and figures, drafting and subsequent writing of geotechnical reports for a variety of projects including road improvements, fault studies, liquefaction potential evaluation, foundation preparation, seepage studies, structural distress, and soil investigations. He has performed geotechnical, geologic, and environmental studies for a wide variety of projects including correctional facilities, water and wastewater facilities, schools, residential subdivisions, commercial developments, and landfills throughout southern California and southwestern Arizona.

Mr. Williams also performs Phase I Environmental Site Assessments throughout the Imperial and Coachella Valleys. The scope of work for these projects typically include a site reconnaissance, review of government records pertaining to previous site uses, and preparation of a report identifying potential environmental risks.

He also conducts investigations for the potential of asbestos-containing materials and lead-based paint in old building projects and potential for soil contamination by hydrocarbons, pesticides, and other hazardous materials.

Professional Affiliations

Geological Society of America, Member

Selected Project Experience

- **El Centro Seniors Apartments, El Centro, CA**
Performed Phase I and Phase II environmental site assessments for apartment complex at old school district office site with underground storage tanks.
- **Central Main Canal Seepage Study, Imperial, CA**
Conducted 6-month groundwater seepage study for Imperial Irrigation District to evaluate high groundwater levels in Sandalwood Glen Subdivision
- **Gateway to the Americas, Calexico, CA**
Conducted Phase I ESA, geologic hazards study and geotechnical investigation including liquefaction evaluation for 1,700 acre development associated with new Port of Entry east of Calexico
- **El Centro Magistrate Court, El Centro, CA**
Conducted geotechnical investigation and Phase I ESA for new Federal Magistrate Court building at site with soft soil conditions requiring foundation settlement analysis
- **El Centro Regional Medical Center, El Centro, CA**
Conducted Phase I ESA and geotechnical investigation for 50,000 sf, 2-story addition to the medical center's emergency room, operating rooms, and recovery rooms.
- **Brawley Union High School, Brawley, CA**
Conducted Phase II investigation for PCB and lead contamination of surficial soil and hydrocarbon contamination of subsurface soil of a property proposed for purchase.
- **EW Corporation Site, Westmorland, CA**
Conducted Phase II investigation for hydrocarbon contamination of subsurface soil of a service station site with leaking underground storage tanks prior to property purchase
- **Various Apartment Complexes, Imperial County, CA**
Conducted Phase I environmental investigation at numerous proposed apartment complex site within the Imperial Valley
- **Oasis Elementary School, Mecca, CA**
Conducted PEA environmental investigation for the new Oasis Elementary School prior to construction of school