



State of California - Department of Fish and Wildlife
2020 ENVIRONMENTAL FILING FEE CASH RECEIPT
 DFW 753.5a (REV. 12/01/19) Previously DFG 753.5a

RECEIPT NUMBER: 09-05202021-058
STATE CLEARINGHOUSE NUMBER <i>(if applicable)</i>

SEE INSTRUCTIONS ON REVERSE. TYPE OR PRINT CLEARLY.

LEAD AGENCY DOT	LEAD AGENCY EMAIL alison.hodgkin@edcgov.us	DATE 05/20/2021
COUNTY/STATE AGENCY OF FILING EL DORADO		DOCUMENT NUMBER FW2021-0058

PROJECT TITLE
Pollock Pines Camino and Gold Ridge Forest Fire Safe Council - Roadside Fuel Hazard Reduction

PROJECT APPLICANT NAME DOT	PROJECT APPLICANT EMAIL alison.hodgkin@edcgov.us	PHONE NUMBER (530) 621-5943
PROJECT APPLICANT ADDRESS 2850 FAIRLANE COURT	CITY PLACERVILLE	STATE CA
		ZIP CODE 95667

PROJECT APPLICANT *(Check appropriate box)*

Local Public Agency
 School District
 Other Special District
 State Agency
 Private Entity

CHECK APPLICABLE FEES:

- Environmental Impact Report (EIR) \$3,343.25 \$ _____
- Mitigated/Negative Declaration (MND)(ND) \$2,406.75 \$ _____
- Certified Regulatory Program (CRP) document - payment due directly to CDFW \$1,136.50 \$ _____

- Exempt from fee
 - Notice of Exemption (attach)
 - CDFW No Effect Determination (attach)
- Fee previously paid (attach previously issued cash receipt copy)

- Water Right Application or Petition Fee (State Water Resources Control Board only) \$850.00 \$ _____
- County documentary handling fee \$ _____
- Other \$ _____

PAYMENT METHOD:

Cash
 Credit
 Check
 Other
 TOTAL RECEIVED
 \$ _____
 \$0.00

SIGNATURE <i>x Kimberly Preston</i>	AGENCY OF FILING PRINTED NAME AND TITLE Janelle K. Home Recorder-Clerk, by Kimberly Preston, Dpty
--	--

FILED

MAY 20 2021

JANELLE K. HORNE, Recorder-Clerk
 By *Kimberly Preston*

CEQA Notice of Exemption

To: County of El Dorado, Recorder-Clerk's Office
360 Fair Lane
Placerville, CA 95667

From: El Dorado County
Division of Transportation
2850 Fairlane Court
Placerville, CA 95667

Project Title: Pollock Pines Camino and Gold Ridge Forest Fire Safe Councils – Roadside Fuel Hazard Reduction

Project Location – Specific: The project is located along Sly Park Road (E16) from Toboggan Lane south to Sly Park Hills, including residential roads in the community of Gold Ridge Forest, in the vicinity of Pollock Pines on the West Slope of El Dorado County. See attached map.

Project Location – City: Unincorporated

Project Location – County: El Dorado

Description of Project: This project will plan and perform strategic fuels reduction and shaded fuel break treatments along five (5) miles of primary transportation corridor and remove understory fuels along residential roads and treat greenbelt areas within the Gold Ridge Forest community. In the event of a wildfire, Sly Park Road serves as a primary evacuation route for five (5) Homeowners Association communities and surrounding neighborhoods.

Name of Public Agency Approving Project: El Dorado County Department of Transportation

Name of Person or Agency Carrying Out Project: Pollock Pines Camino and Gold Ridge Forest Fire Safe Councils

Exempt Status: *(check one)*

- Ministerial (Sec. 21080(b)(1); 15268);
- Declared Emergency (Sec. 21080(b)(3); 15269(a));
- Emergency Project (Sec. 21080(b)(4); 15269(b)(c));
- Categorical Exemption. State type and section number: Sec. 15301, Class 1(c)
- Statutory Exemption: State Code Number: _____

Reasons why project is exempt:

The project consists of maintenance in the form of fuel reduction, within the existing roadway - no grading will occur, and no impacts will occur to waterways or affect natural habitats.


Lead Agency

Contact Person: Alison Hodgkin, Senior Planner

Phone: 530-621-5943

Email Address: alison.hodgkin@edcgov.us

Signature: _____



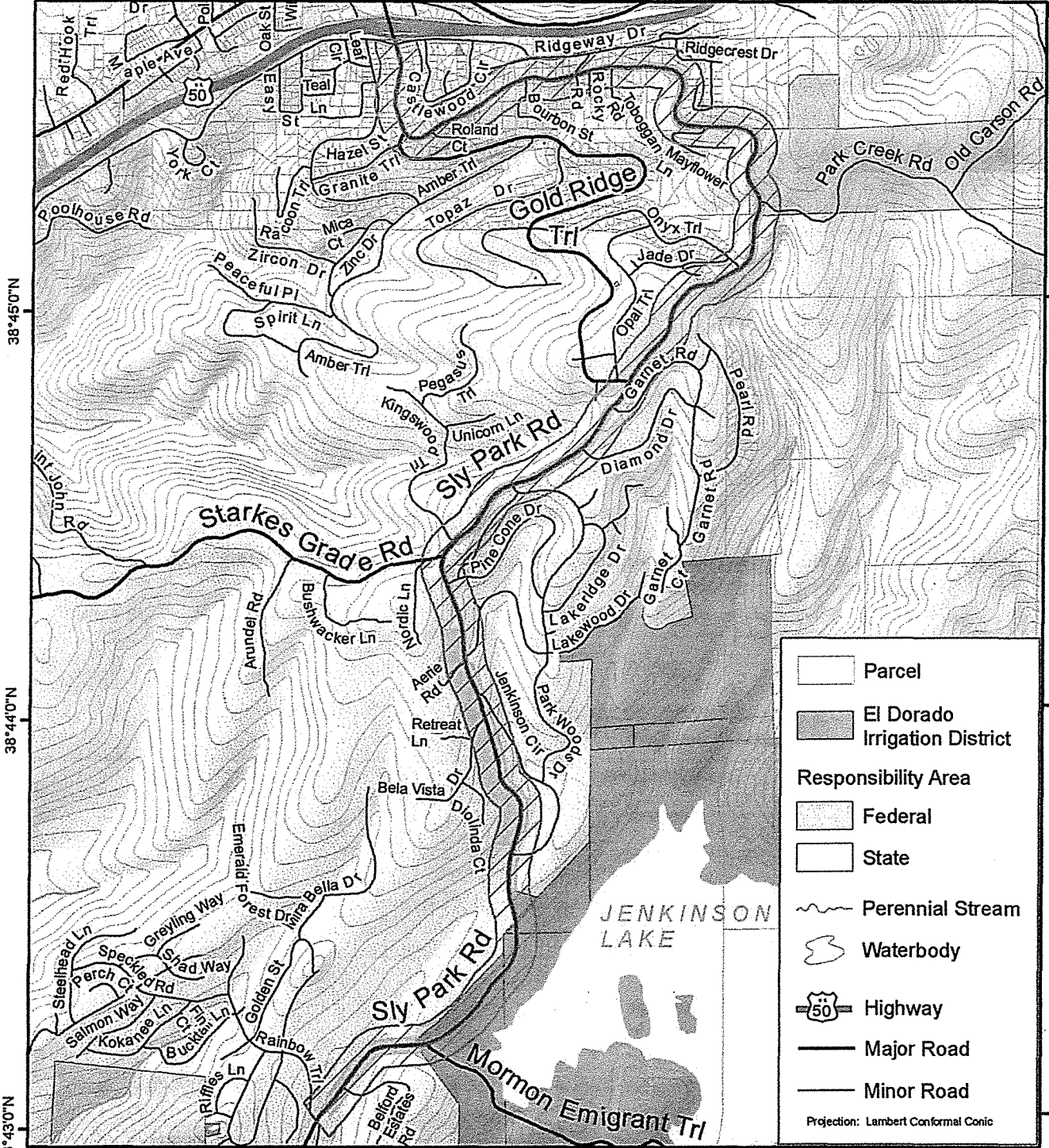
Date: _____

5-14-2021

120°35'0"W

120°34'0"W

120°33'0"W



38°45'0"N

38°44'0"N

38°43'0"N

38°45'0"N

38°44'0"N

38°43'0"N

Legend

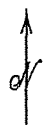
- Parcel
- El Dorado Irrigation District
- Responsibility Area**
 - Federal
 - State
- Perennial Stream
- Waterbody
- Highway
- Major Road
- Minor Road

Projection: Lambert Conformal Conic

Sly Park Road Fuels Reduction Project (SPR-1)

1:24,000

19-FP-AEU-1047 - El Dorado County Fire Safe Council




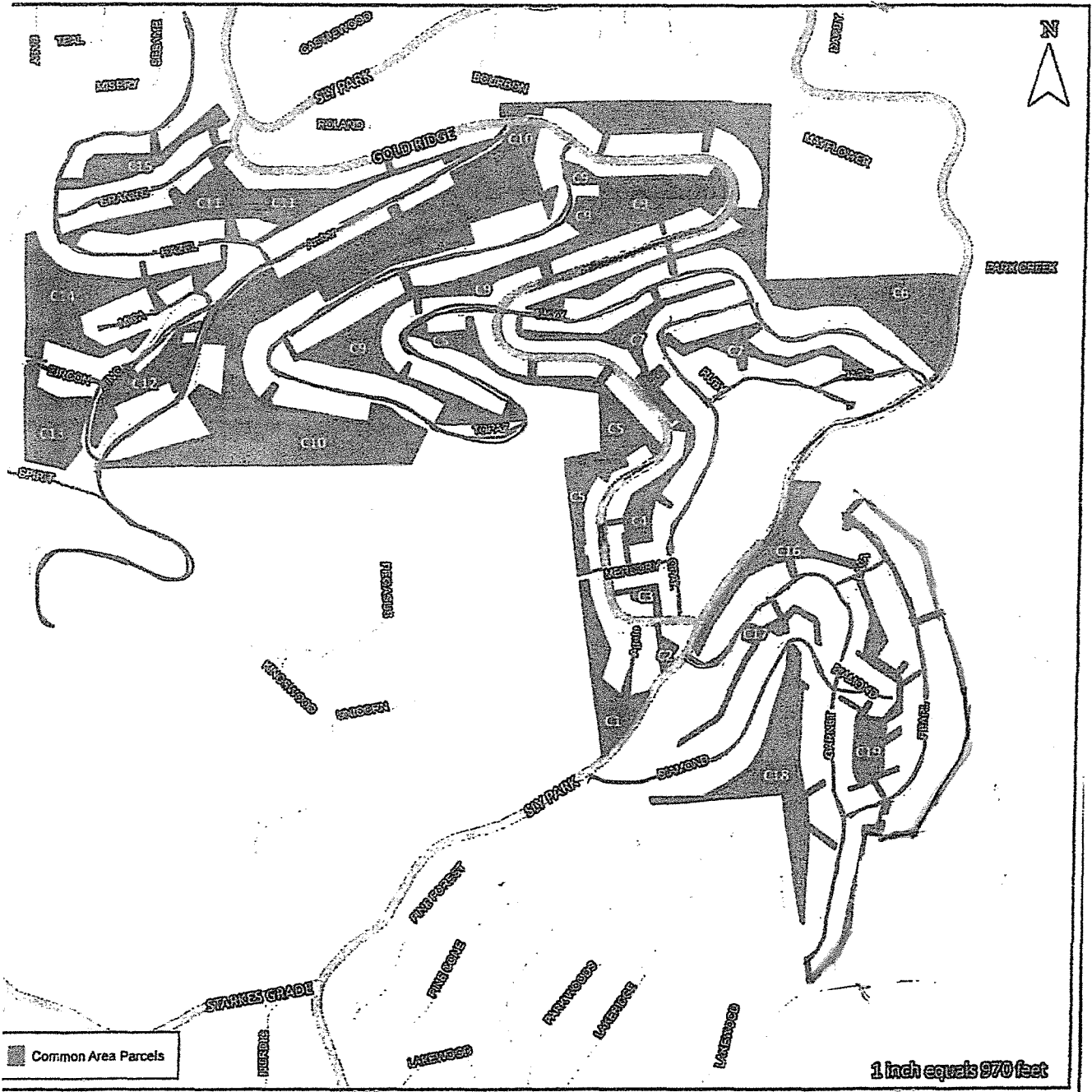
- Project Area
- Shaded Fuel Break
- Roadside Clearance

Data Source: Pollock Pines Camino FSC

The El Dorado County Fire Safe Council assumes no responsibility arising from use of this data. The maps and associated data are provided on an "AS-IS" basis, without warranty of any kind, either expressed or implied, including but not limited to fitness for a particular purpose. El Dorado County Fire Safe Council assumes no liability for damages arising from errors or omissions.



**Gold Ridge Forest
Project GRF-1
20-FP-AEU-0122**



El Dorado County

Janelle K. Horne, Recorder-Clerk
360 Fair Lane
Placerville, CA 95667
(530) 621-5490

Receipt: 21-26464

Product Name	Extended
FISH FISH AND WILDLIFE FILING	\$0.00
# Pages	3
Document #	09--05202021-058
Document Info:	DOT
Filing Type	NOE
Total	\$0.00
Change (Cash)	\$0.00

Thank You for Your Business

**5/20/21 2:54 PM KP
PLACERVILLE**