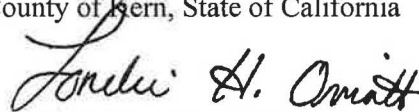


**NOTICE OF EXEMPTION  
(CALIFORNIA ENVIRONMENTAL QUALITY ACT OF 1970- CEQA)**

TO WHOM IT MAY CONCERN:

1. The Board of Supervisors of the County of Kern has approved the following project in the County of Kern, State of California:
  - a. Applicant or sponsoring Agency or Department: Golden Fields Solar IV by QK (PP19151)
  - b. Name of Project: Streets and Highways - Nonsummary Vacation - Map 232
  - c. Street Address/Cross-Street of Project: North of Willow Avenue between 130th Street West and 140th Street West in the Rosamond area (APNs: 359-331-16, -18, -20, -22, and -23)  
  
Map of Project (if no street address): Attached
  - d. Description of Project: A Nonsummary vacation of three (3) portions of a 125-foot-wide easement for drainage purposes along the southern parcel boundary of six (6) parcels totaling approximately 11.38 combined acres in the A FPS (Exclusive Agriculture - Floodplain Secondary Combining) District
2. Approval – Summary of Proceedings:  
  
Adoption date July 16, 2024, Item No. CA-5 2:00 p.m.
3. The Board of Supervisors has determined that it can be seen with certainty that there is no possibility that the action taken may have a significant effect on the environment and that, under the provisions of Section 15061(b)(3) of the State CEQA Guidelines, the action is exempt from the requirements of CEQA and the State CEQA Guidelines concerning the evaluation of projects, further environmental review, and the preparation and review of environmental documents. Therefore, no environmental documents were required for consideration of the action taken.

Lorelei H. Oviatt, AICP, Director  
Planning and Natural Resources Department  
County of Kern, State of California

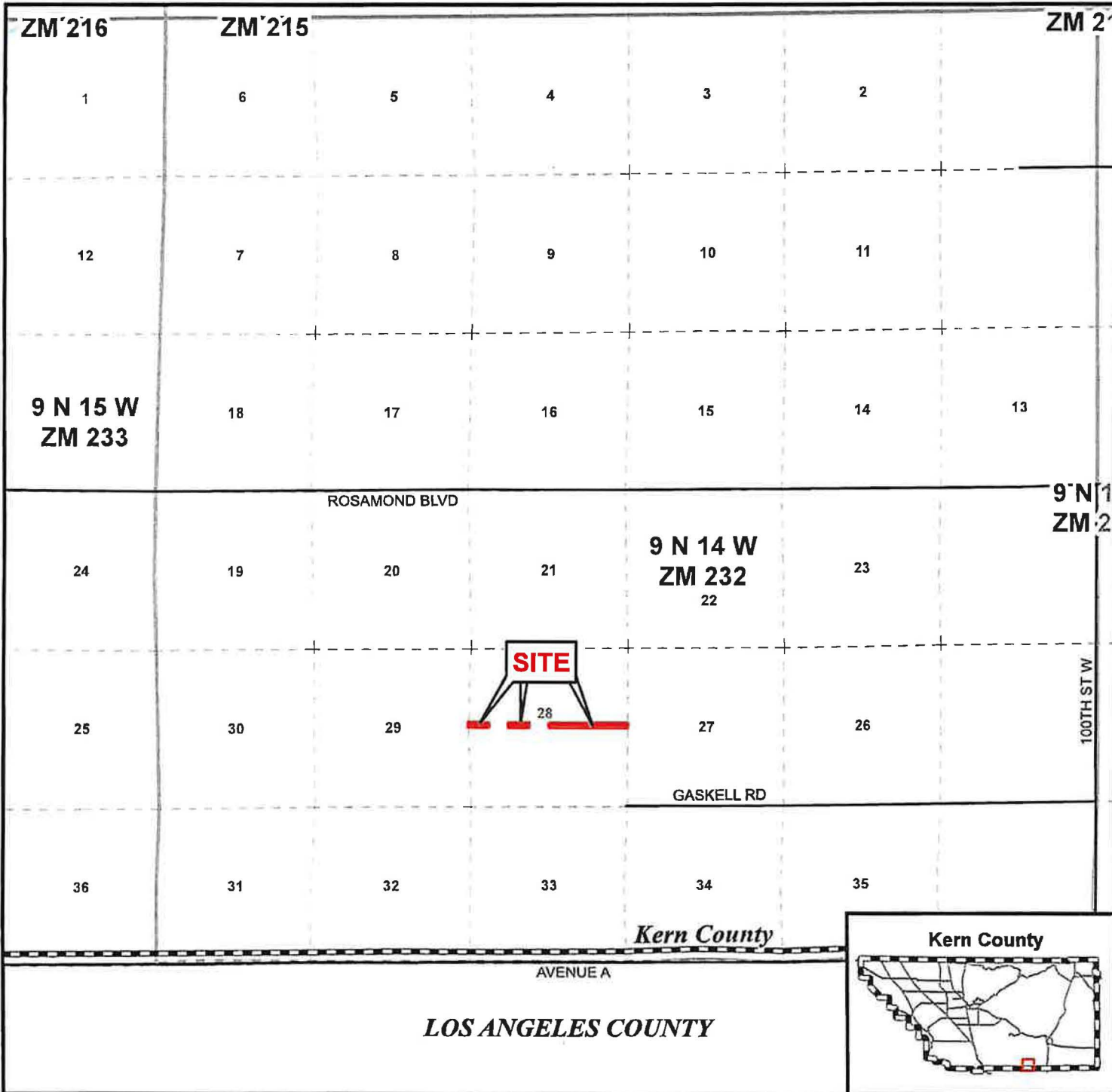
  
\_\_\_\_\_

Telephone No. 862-8600

By:

Common Sense Exemption, Section 15061(b)(3)







NH:an




# Vacation Map 232

## Vicinity Map

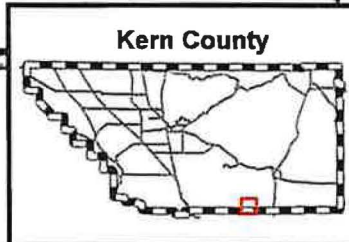
Golden Fields Solar IV  
by QK

-  Proposed Vacated Area
-  Arterials
-  Kern County Boundary
-  Township/Range
-  Sections
-  Water Courses

APN: 359-331-16, 359-331-18, 359-331-20,  
359-331-21, 359-331-22, 359-331-23  
Sec. 28 - T9N/R14W  
Created on: 5/20/2024



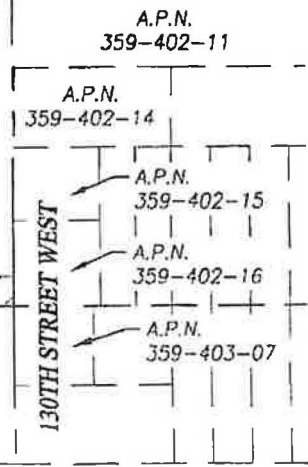
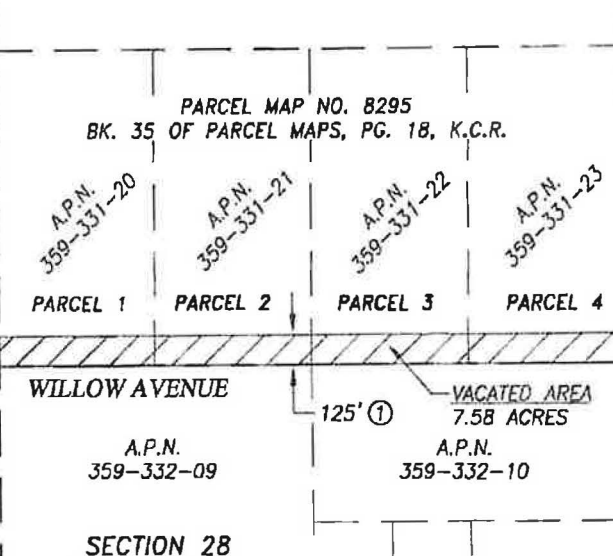
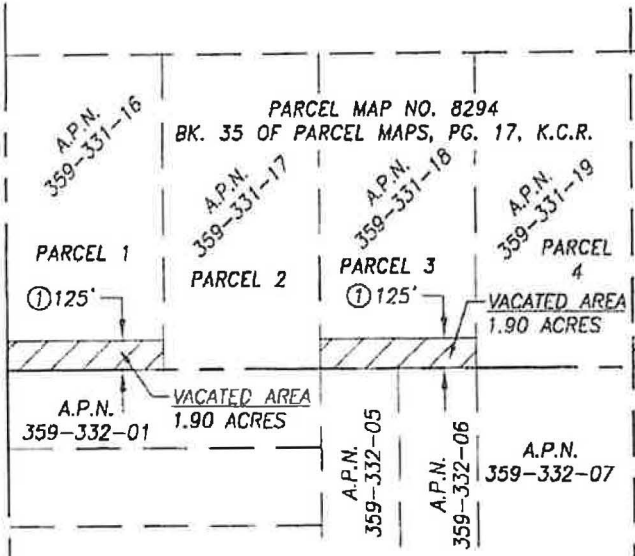

**Kern County  
Planning & Natural  
Resources Department**

**LOS ANGELES COUNTY**

L:\PROJECTS\2019\190351\04 VACAD\SURVEY EXHIBITS\EASEMENT VACATIONS\190351-04 VACATIONS EXHIBIT.DWG 5/7/2024 8:25 AM

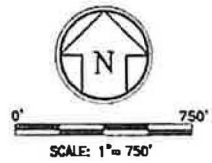
140TH STREET WEST  
A.P.N. 359-350-21



SECTION 28  
T.9N., R.14W.

**LEGEND**

- AREA VACATED (11.38 ACRES)
- EXISTING PROPERTY LINES
- EXISTING RIGHT-OF-WAY
- SECTION LINE
- BK. BOOK
- K.C.R. KERN COUNTY RECORDS
- O.R. OFFICIAL RECORDS
- PG. PAGE
- ① 125' IRREVOCABLE OFFER OF DEDICATION OF AN EASEMENT FOR DRAINAGE PURPOSES IN FAVOR OF THE COUNTY OF KERN RECORDED SEPTEMBER 14, 1987 IN BK. 6047, PG. 1313, O.R.



5/7/2024

PROJECT NO.: 190351.04  
DRAWN BY: TC  
QA/QC BY: PH/BW  
SCALE: AS SHOWN  
SHEET NO.:  
**1 of 1**

**EXHIBIT "B"**  
**EASEMENT VACATION**  
**CLEARWAY SOLAR - CUP 3**  
**KERN COUNTY, CALIFORNIA**

