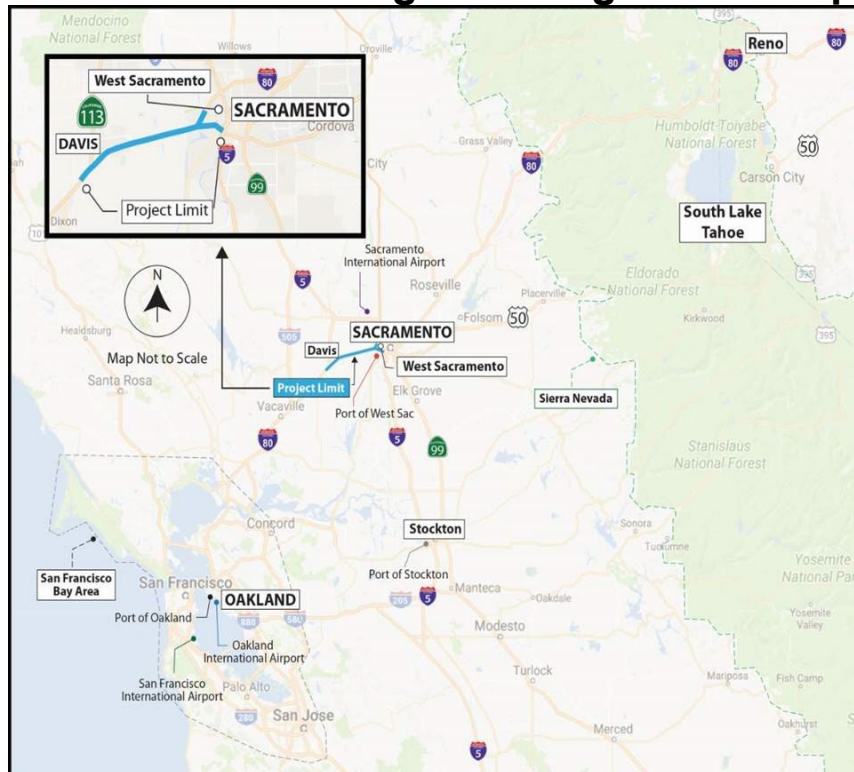


Yolo 80 Corridor Improvements Project

Caltrans District 3
703 B St, Marysville, CA 95901
04-SOL-80-40.7/R44.7; 03-YOL-80-0.00/R11.72; 03-YOL-50-0.00/3.12; 03-SAC-50-0.00/L0.617; 03-SAC-80-M0.00/M1.36
EA 03-3H900/EFIS 0318000085

Appendix I

Final Environmental Impact Report / Environmental Assessment with Finding of No Significant Impact



Prepared by the
State of California, Department of Transportation



The environmental review, consultation, and any other actions required by applicable Federal environmental laws for this project are being, or have been, carried out by Caltrans pursuant to 23 USC 327 and the Memorandum of Understanding dated December 23, 2016, and executed by Federal Highway Administration and Caltrans.

April 2024

ALTERNATIVES

2A-6A

- 2A: Add one HOV 2+ lane in each direction
- 3A: Add one Transit Only lane in each direction
- 4A: Add one HOT3+ lane in each direction
- 5A: Add one Toll lane in each direction

OR

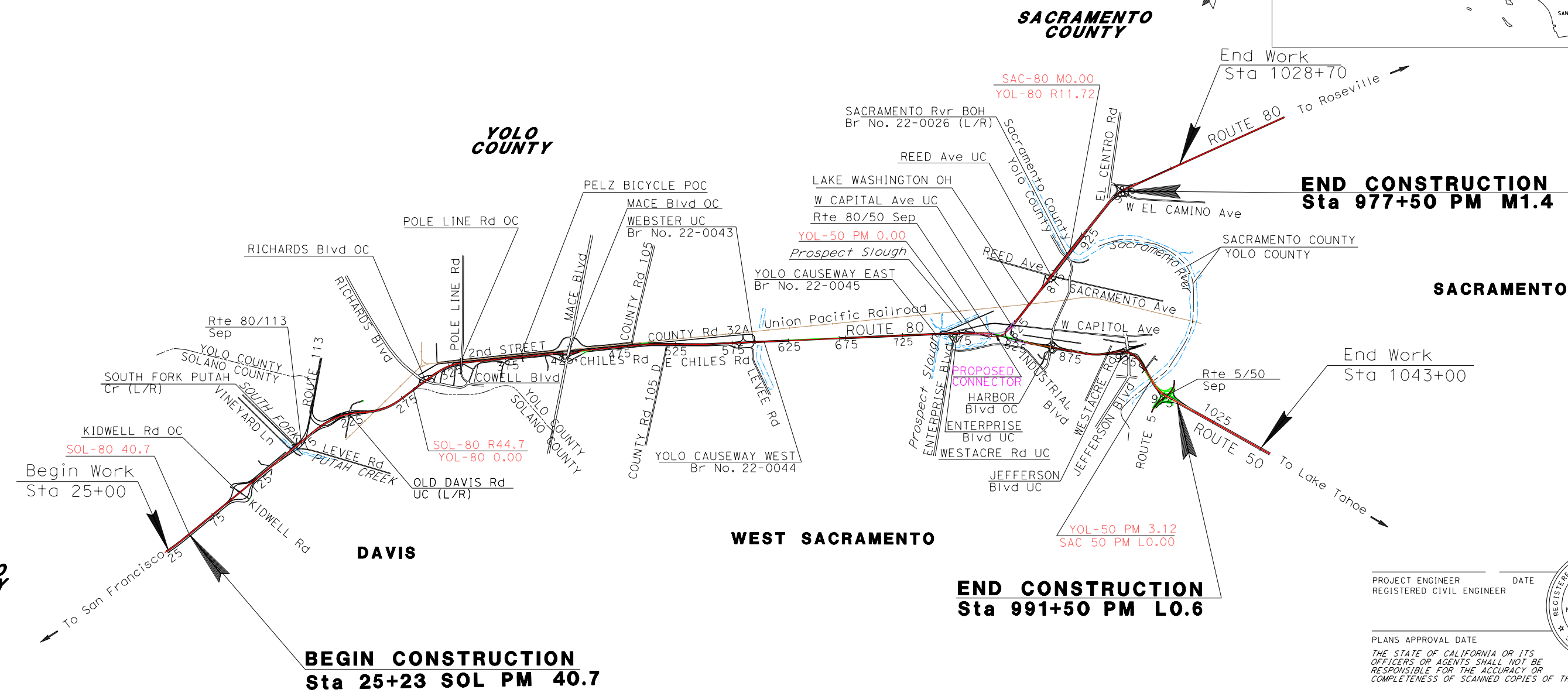
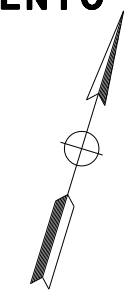
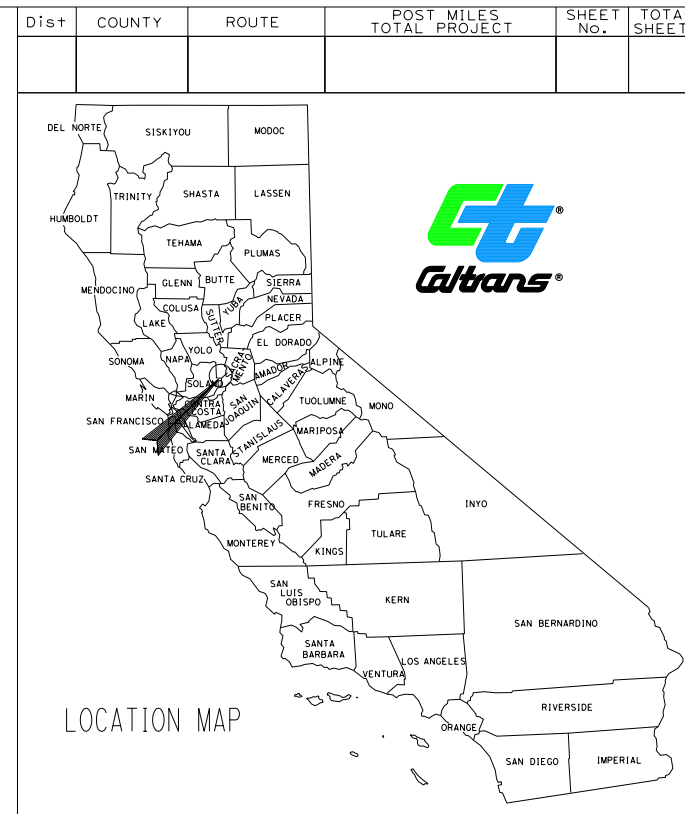
- 6A: Add one Transit Only lane in each direction
- (SAME LAYOUT FOR ALL OF THESE ALTERNATIVES)

STATE OF CALIFORNIA
DEPARTMENT OF TRANSPORTATION

PROJECT PLANS FOR CONSTRUCTION ON
STATE HIGHWAY

IN SOLANO, YOLO, AND SACRAMENTO COUNTIES
ON ROUTE 80 FROM 0.6 MILE WEST OF KIDWELL ROAD OC NEAR DAVIS
TO THE TRUXEL ROAD OC IN SACRAMENTO AND
ON ROUTE 50 FROM THE ROUTE 50/80 SEPARATION IN WEST SACRAMENTO
TO 0.20 MILE EAST OF THE ROUTE 99 IN SACRAMENTO

TO BE SUPPLEMENTED BY STANDARD PLANS DATED 2018



PROJECT MANAGER
DESIGN MANAGER

PROJECT ENGINEER REGISTERED CIVIL ENGINEER DATE



PLANS APPROVAL DATE
THE STATE OF CALIFORNIA OR ITS OFFICERS OR AGENTS SHALL NOT BE RESPONSIBLE FOR THE ACCURACY OR COMPLETENESS OF SCANNED COPIES OF THIS PLAN SHEET.

CONTRACT No.	03-3H900
PROJECT ID	000000000

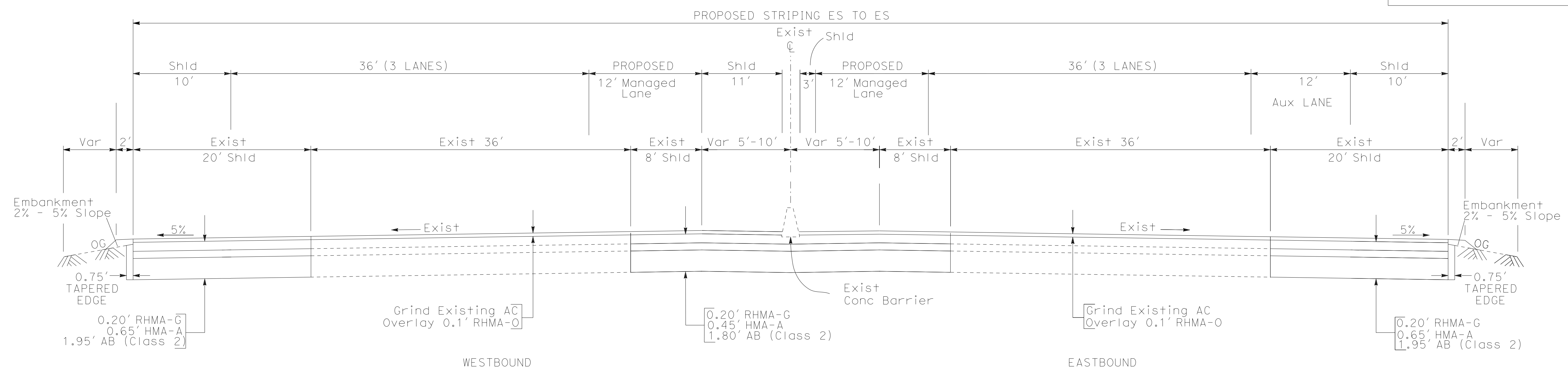
THE CONTRACTOR SHALL POSSESS THE CLASS (OR CLASSES) OF LICENSE AS SPECIFIED IN THE "NOTICE TO BIDDERS."

Dist	COUNTY	ROUTE	POST MILES TOTAL PROJECT	SHEET No.	TOTAL SHEETS
04 03	Soi Yol, Sac	80 80,50	40.7/R44.7 VAR		

REGISTERED CIVIL ENGINEER	DATE
PLANS APPROVAL DATE	

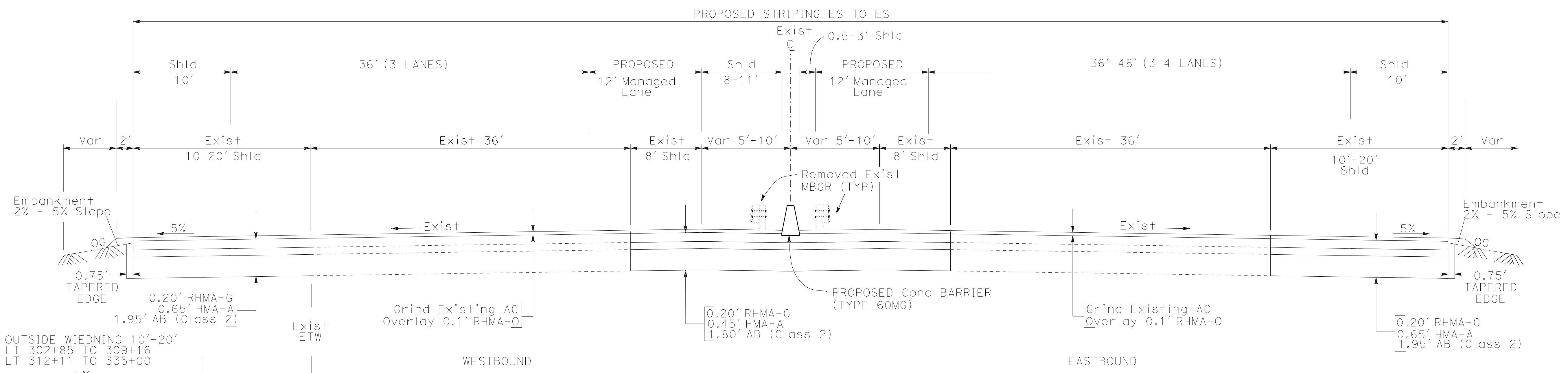
THE STATE OF CALIFORNIA OR ITS OFFICERS OR AGENTS SHALL NOT BE RESPONSIBLE FOR THE ACCURACY OR COMPLETENESS OF SCANNED COPIES OF THIS PLAN SHEET.

NOTES:
1. DIMENSIONS OF THE STRUCTURAL SECTIONS ARE SUBJECT TO TOLERANCES SPECIFIED IN THE STANDARD SPECIFICATIONS.



RESTRIPE TO PROVIDE ONE MANAGED LANE IN EACH DIRECTION (WB/EB)

WIDEN OUTSIDE AND INSIDE WB/EB FOR 12' LANE AND 10' SHOULDER
YOLO ROUTE 80
(PM 0.0 - 0.21)
Sta 287+93 TO 298+49



RESTRIPE TO PROVIDE ONE MANAGED LANE IN EACH DIRECTION (WB/EB)

WIDEN OUTSIDE AND INSIDE WB/EB FOR 12' LANE AND 10' SHOULDER
YOLO ROUTE 80
(PM 0.21 - 1.02)
Sta 298+49 TO 335+00

TYPICAL CROSS SECTIONS
ALTERNATIVES 2A-6A
NO SCALE

X-1

STATE OF CALIFORNIA - DEPARTMENT OF TRANSPORTATION

03 DESIGN

Caltrans

FUNCTIONAL SUPERVISOR: MONIKA PEDIGO

REVISOR: JOEY MORRISON, AARON DANIELS

CHECKED BY: [Blank]

LAST REVISION DATE PLOTTED => 5-APR-2023
TIME PLOTTED => 07:49

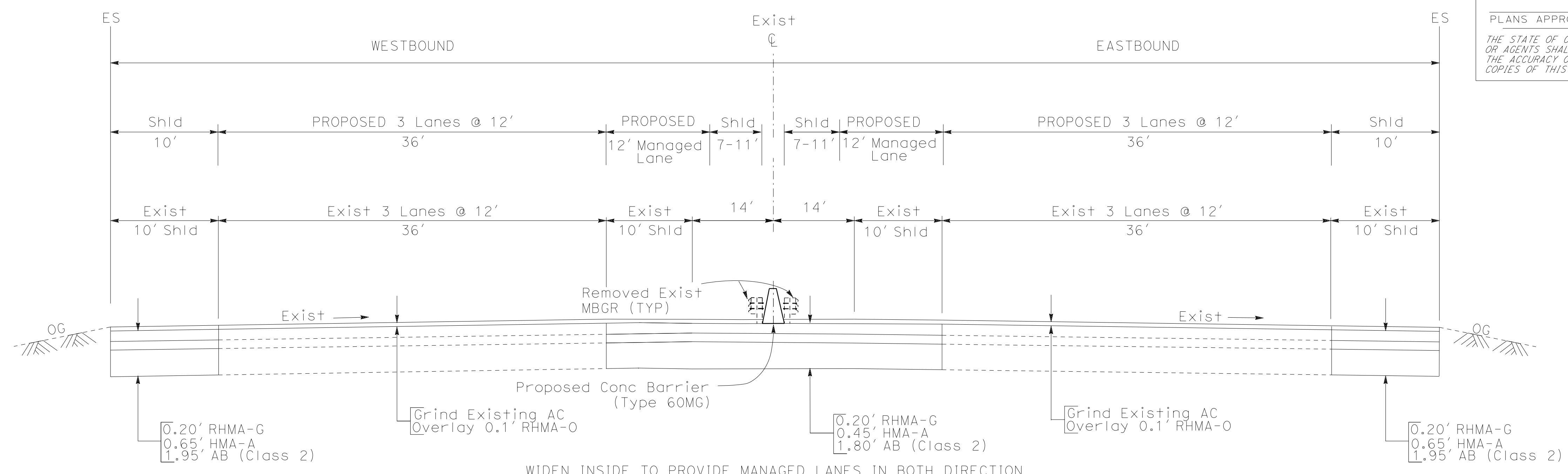
Dist	COUNTY	ROUTE	POST MILES TOTAL PROJECT	SHEET No.	TOTAL SHEETS
04 03	So1 Yol,Sac	80 80,50	40.7/R44.7 VAR		

REGISTERED CIVIL ENGINEER	DATE
No.	Exp.
PLANS APPROVAL DATE	

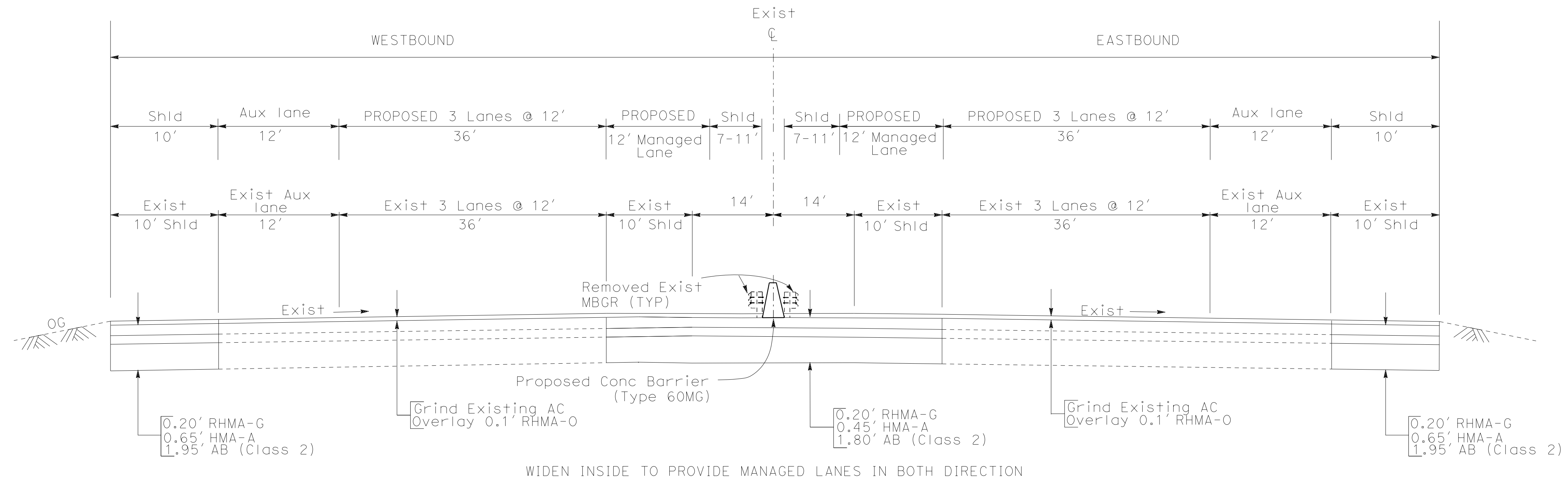
THE STATE OF CALIFORNIA OR ITS OFFICERS OR AGENTS SHALL NOT BE RESPONSIBLE FOR THE ACCURACY OR COMPLETENESS OF SCANNED COPIES OF THIS PLAN SHEET.

NOTES:

1. DIMENSIONS OF THE STRUCTURAL SECTIONS ARE SUBJECT TO TOLERANCES SPECIFIED IN THE STANDARD SPECIFICATIONS.



YOLO ROUTE 80
(PM 1.02 - 2.21)
(PM 2.57 - 3.06)
(PM 3.36 - 4.10)
Sta 335+00 TO 398+00
Sta 417+00 TO 443+00
Sta 459+00 TO 505+70



YOLO ROUTE 80
(PM 2.21 - 2.57)
Sta 398+00 TO 417+00

TYPICAL CROSS SECTIONS
ALTERNATIVES 2A-6A
 NO SCALE

X-2

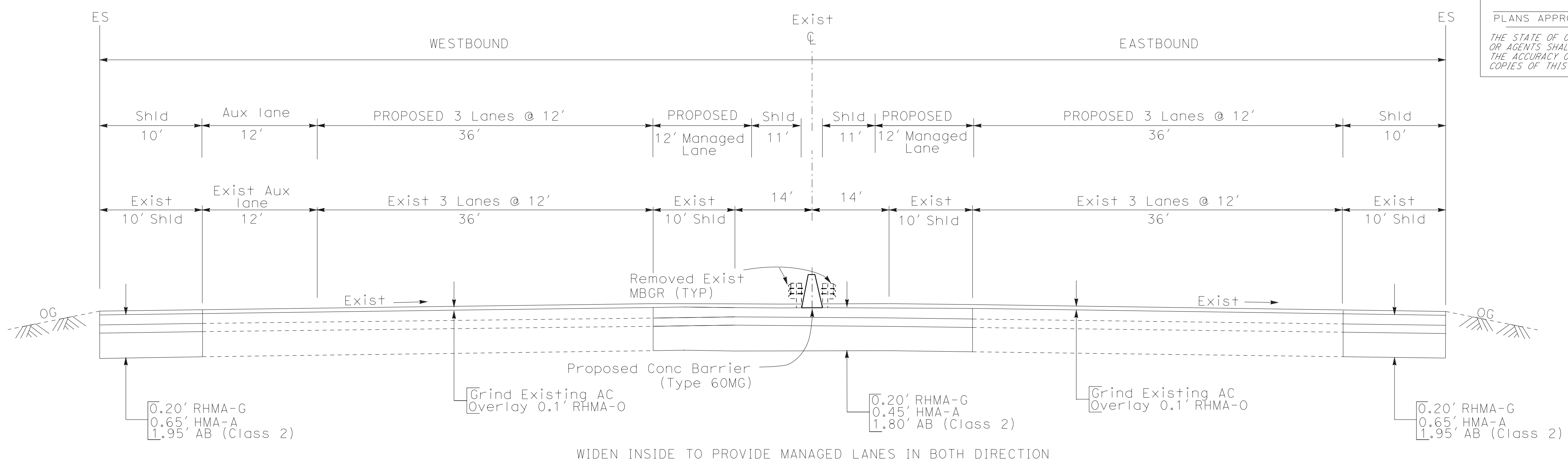
REVISOR	DATE	REVISION
JOEY MORRISON		
AARON DANIELS		
CALCULATED/DESIGNED BY	CHECKED BY	
MONIKA PEDIGO		
FUNCTIONAL SUPERVISOR		
03 DESIGN		

Dist	COUNTY	ROUTE	POST MILES TOTAL PROJECT	SHEET No.	TOTAL SHEETS
04 03	So1 Yol, Sac	80 80,50	40.7/R44.7 VAR		

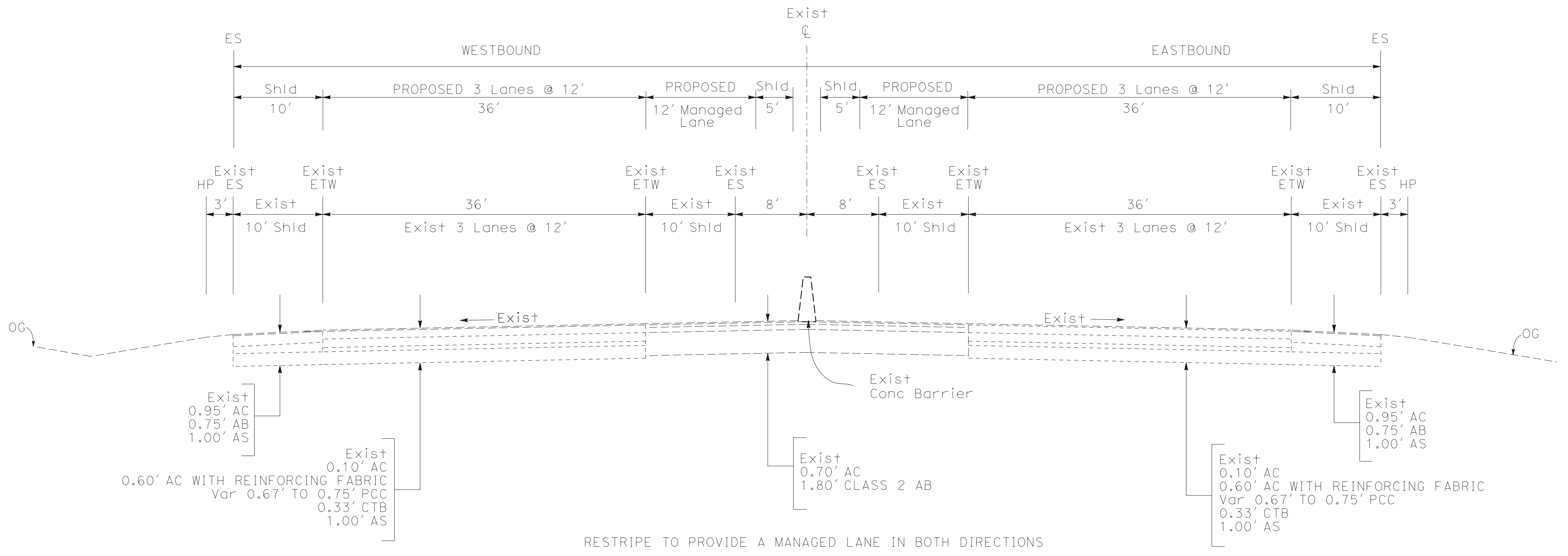
REGISTERED CIVIL ENGINEER	DATE
No. _____	Exp. _____
PLANS APPROVAL DATE _____	

THE STATE OF CALIFORNIA OR ITS OFFICERS OR AGENTS SHALL NOT BE RESPONSIBLE FOR THE ACCURACY OR COMPLETENESS OF SCANNED COPIES OF THIS PLAN SHEET.

NOTES:
1. DIMENSIONS OF THE STRUCTURAL SECTIONS ARE SUBJECT TO TOLERANCES SPECIFIED IN THE STANDARD SPECIFICATIONS.



YOLO ROUTE 80
(PM 3.06 - 3.36)
Sta 443+00 TO 459+00



YOLO ROUTE 80
(PM 4.10 - 4.30)
Sta 505+70 TO 515+00

TYPICAL CROSS SECTIONS
ALTERNATIVES 2A-6A
NO SCALE

X-3

STATE OF CALIFORNIA - DEPARTMENT OF TRANSPORTATION
03 DESIGN
Caltrans

REVISED BY
JOEY MORRISON
AARON DANIELS

DESIGNED BY
JOEY MORRISON
AARON DANIELS

CHECKED BY
JOEY MORRISON
AARON DANIELS

FUNCTIONAL SUPERVISOR
MONIKA PEDIGO


DATE PLOTTED => 5-APR-2023
TIME PLOTTED => 07:50

Dist	COUNTY	ROUTE	POST MILES TOTAL PROJECT	SHEET No.	TOTAL SHEETS
04 03	So1 Yol,Sac	80 80,50	40.7/R44.7 VAR		

REGISTERED CIVIL ENGINEER DATE _____

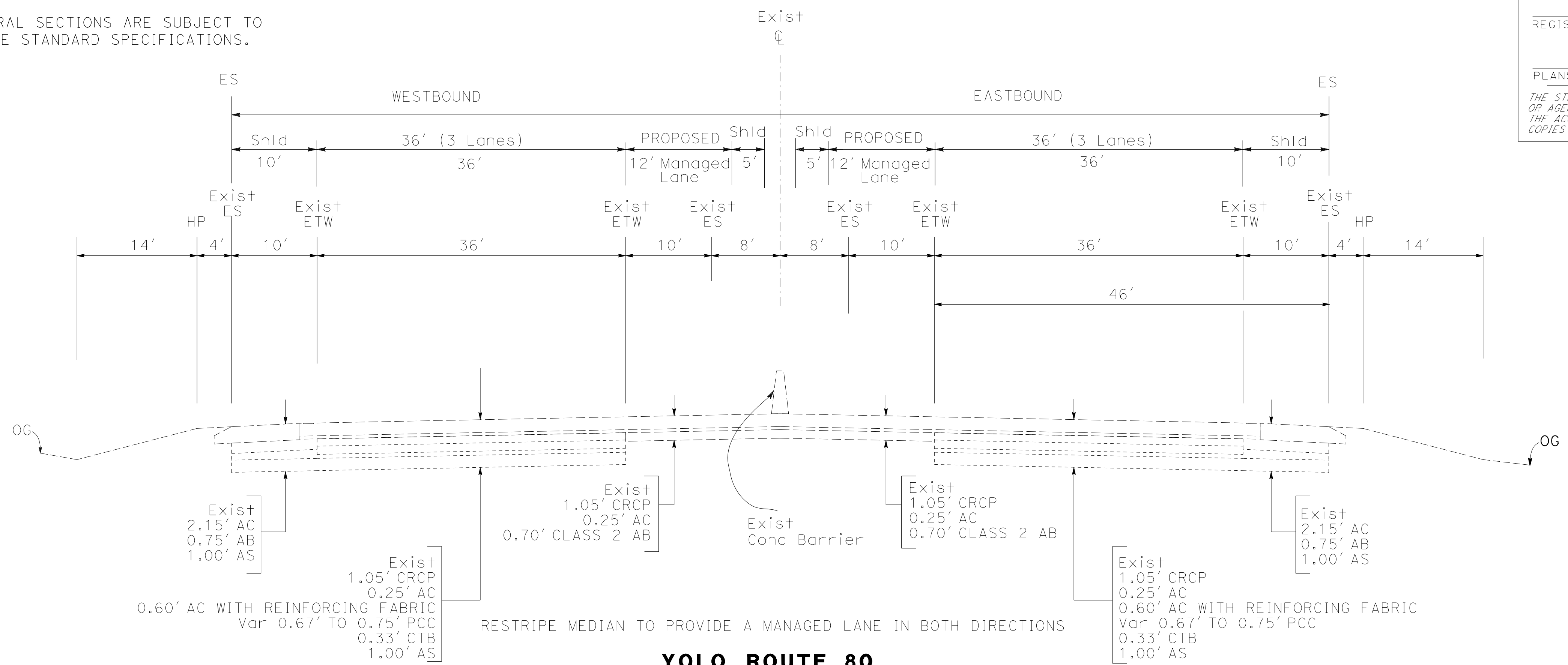
PLANS APPROVAL DATE _____

THE STATE OF CALIFORNIA OR ITS OFFICERS OR AGENTS SHALL NOT BE RESPONSIBLE FOR THE ACCURACY OR COMPLETENESS OF SCANNED COPIES OF THIS PLAN SHEET.

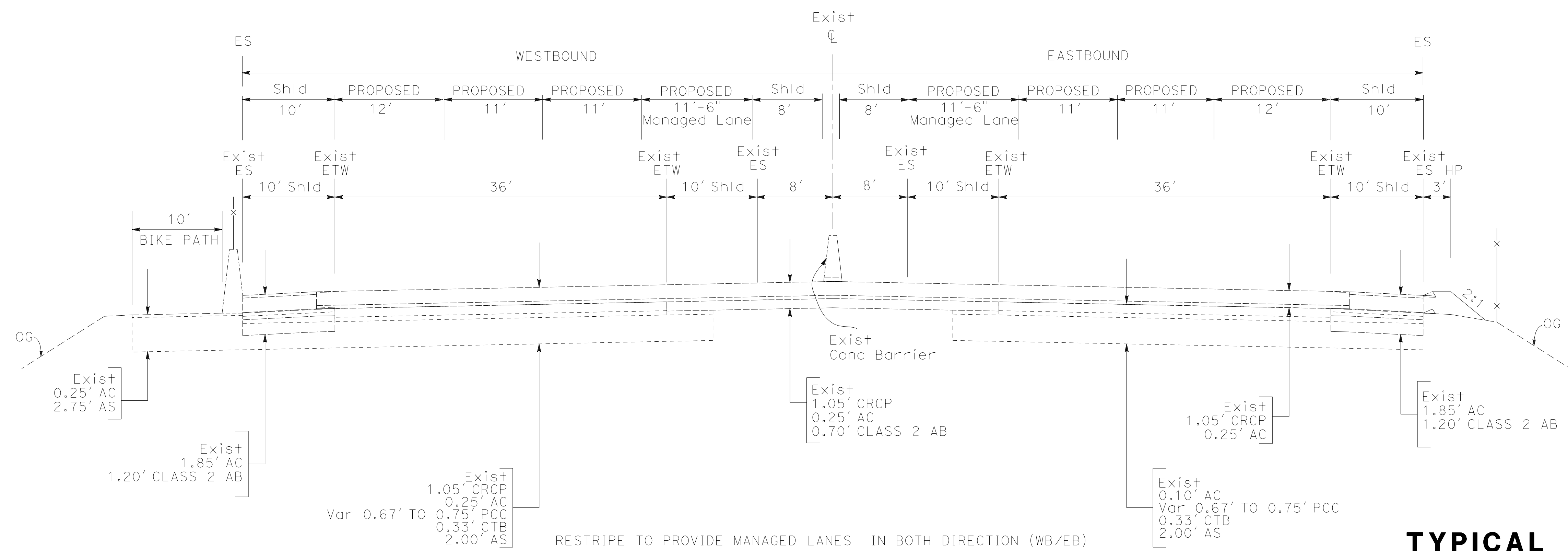


NOTES:

1. DIMENSIONS OF THE STRUCTURAL SECTIONS ARE SUBJECT TO TOLERANCES SPECIFIED IN THE STANDARD SPECIFICATIONS.



YOLO ROUTE 80
(PM 4.30 - 5.81)
Sta 515+00 TO 593+00



YOLO CAUSEWAY ROUTE 80
(PM 6.36 TO 7.25)
Sta 623+960 TO 670+86

TYPICAL CROSS SECTIONS
ALTERNATIVES 2A-6A
NO SCALE

X-4

STATE OF CALIFORNIA - DEPARTMENT OF TRANSPORTATION	03 DESIGN
FUNCTIONAL SUPERVISOR	MONIKA PEDIGO
CALCULATED/DESIGNED BY	CHECKED BY
JOEY MORRISON	AARON DANIELS
REVISOR	DATE

DIST	COUNTY	ROUTE	POST MILES TOTAL PROJECT	SHEET No.	TOTAL SHEETS
04 03	Sol Yol, Sac	80 80,50	40.7/R44.7 VAR		



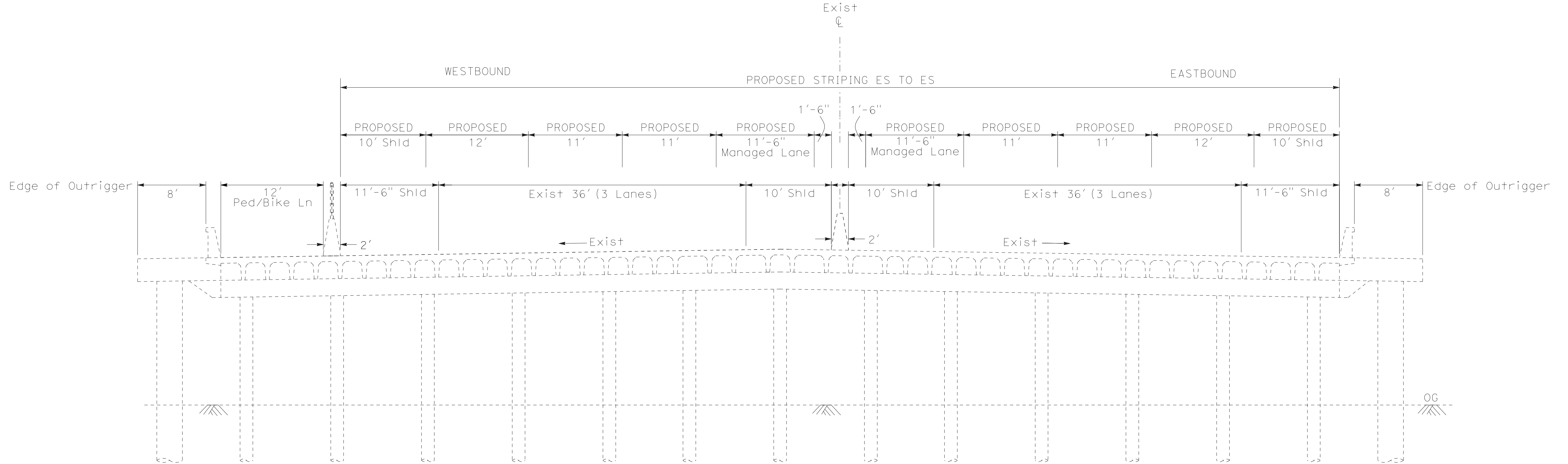
REGISTERED CIVIL ENGINEER DATE _____

PLANS APPROVAL DATE _____

THE STATE OF CALIFORNIA OR ITS OFFICERS OR AGENTS SHALL NOT BE RESPONSIBLE FOR THE ACCURACY OR COMPLETENESS OF SCANNED COPIES OF THIS PLAN SHEET.

NOTES:

- DIMENSIONS OF THE STRUCTURAL SECTIONS ARE SUBJECT TO TOLERANCES SPECIFIED IN THE STANDARD SPECIFICATIONS.



RESTRIPE TO PROVIDE MANAGED LANES IN BOTH DIRECTION (WB / EB)

**YOLO CAUSEWAY WEST/EAST
ROUTE 80
Br No. 22-0044 (PM 5.81-6.36)
Sta 593+00 TO 623+96
Br No. 22-0045 (PM 7.25-8.92)
Sta 670+86 TO 759+00**

**TYPICAL CROSS SECTIONS
ALTERNATIVES 2A-6A**
NO SCALE

X-5

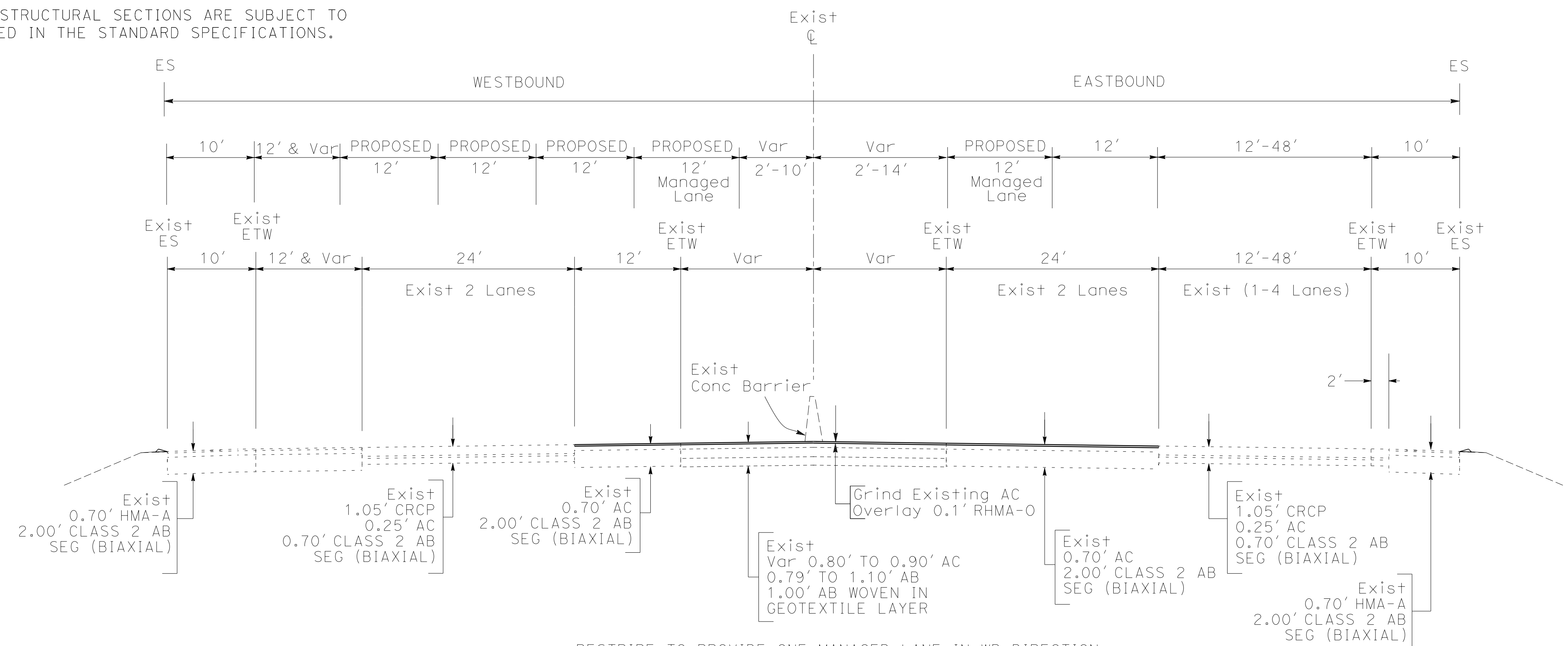
Dist	COUNTY	ROUTE	POST MILES TOTAL PROJECT	SHEET No.	TOTAL SHEETS
04 03	So1 Yol,Sac	80 80,50	40.7/R44.7 VAR		

REGISTERED CIVIL ENGINEER	DATE
PLANS APPROVAL DATE	

THE STATE OF CALIFORNIA OR ITS OFFICERS OR AGENTS SHALL NOT BE RESPONSIBLE FOR THE ACCURACY OR COMPLETENESS OF SCANNED COPIES OF THIS PLAN SHEET.

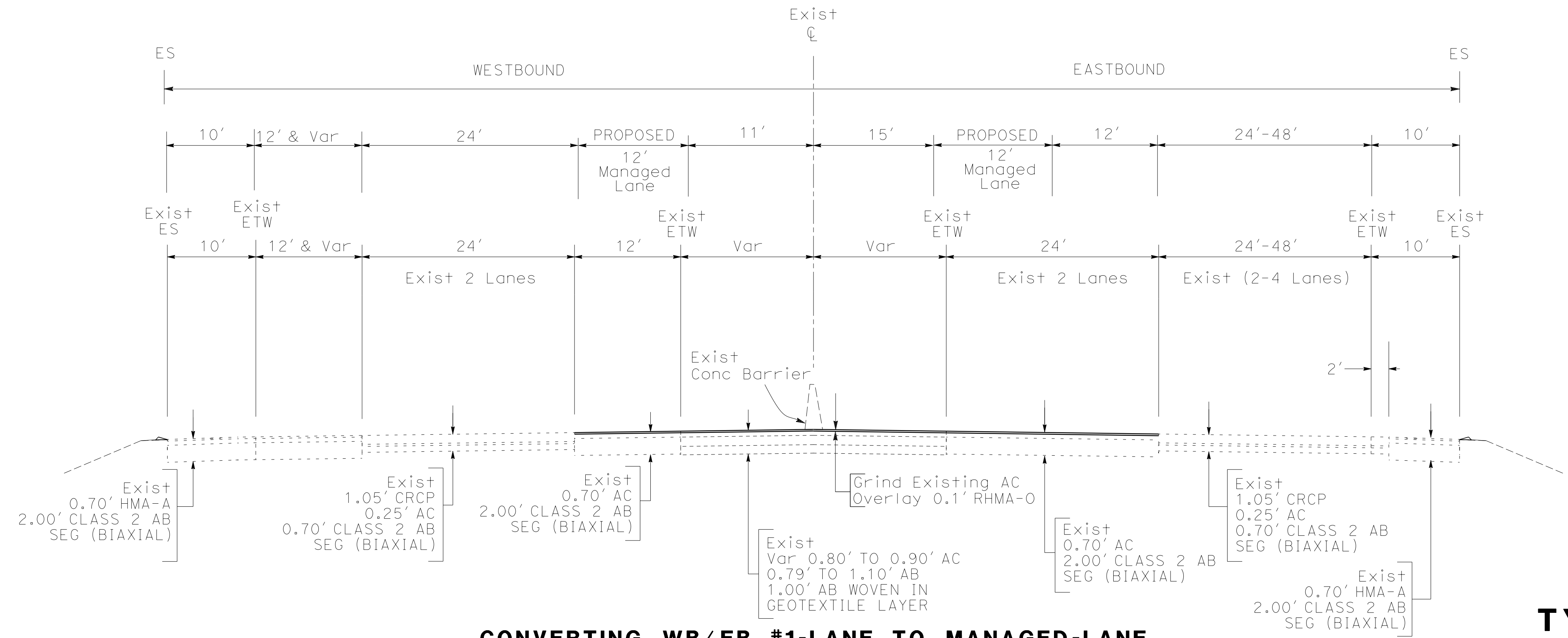
NOTES:

1. DIMENSIONS OF THE STRUCTURAL SECTIONS ARE SUBJECT TO TOLERANCES SPECIFIED IN THE STANDARD SPECIFICATIONS.



RESTRIPE TO PROVIDE ONE MANAGED LANE IN WB DIRECTION CONVERTING #1 LANE TO MANAGE LANE IN EB DIRECTION

YOLO 80 PM 8.92 - YOLO 80 PM 9.34
Sta 759+00 TO 781+00



CONVERTING WB/EB #1-LANE TO MANAGED-LANE
YOLO 80 PM 9.34 - YOLO 80 PM 9.55
YOLO 50 PM 0 - YOLO 50 PM 0.70
Sta 781+00 TO 830+00

TYPICAL CROSS SECTIONS
ALTERNATIVES 2A-6A
NO SCALE

X-6

STATE OF CALIFORNIA - DEPARTMENT OF TRANSPORTATION
03 DESIGN
Caltrans

REVISOR BY
JOEY MORRISON
AARON DANIELS

CALCULATED-DESIGNED BY
CHECKED BY

FUNCTIONAL SUPERVISOR
MONIKA PEDIGO

Dist	COUNTY	ROUTE	POST MILES TOTAL PROJECT	SHEET No.	TOTAL SHEETS
04 03	Soi Yol, Sac	80 80,50	40.7/R44.7 VAR		

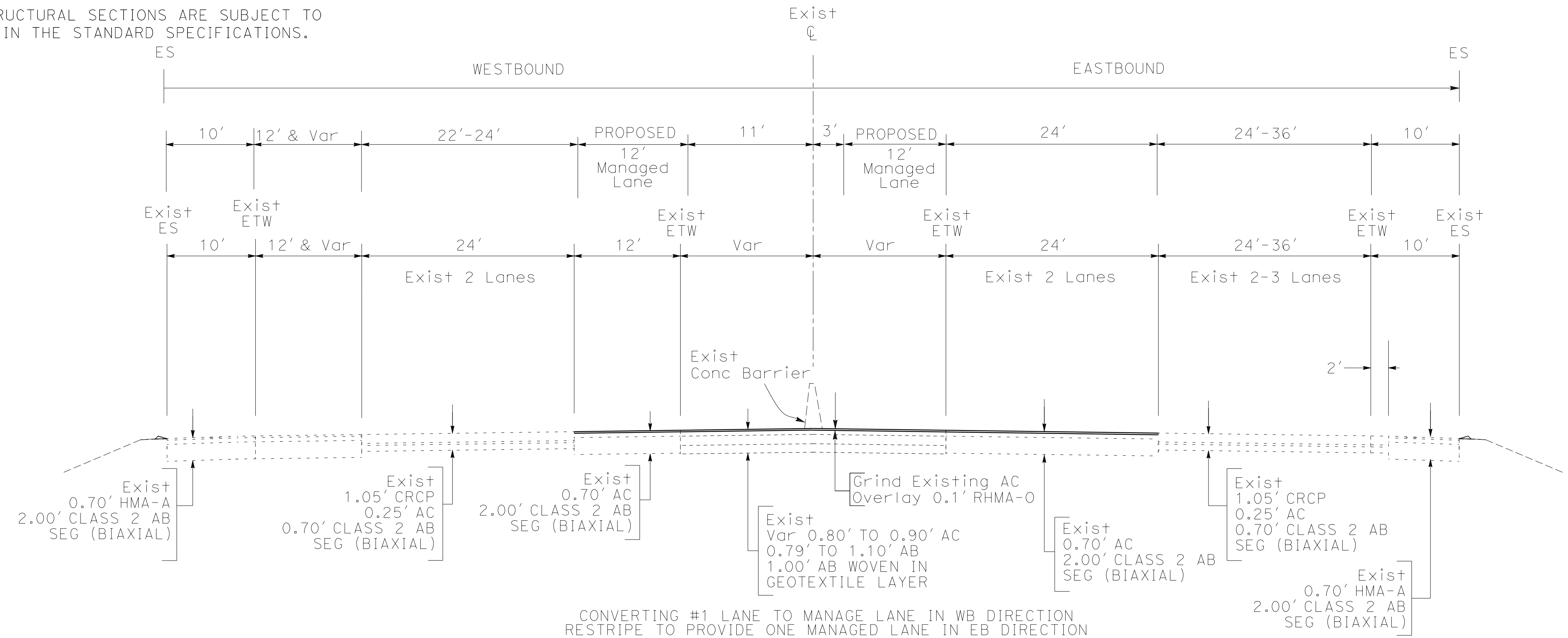
NOTES:

1. DIMENSIONS OF THE STRUCTURAL SECTIONS ARE SUBJECT TO TOLERANCES SPECIFIED IN THE STANDARD SPECIFICATIONS.

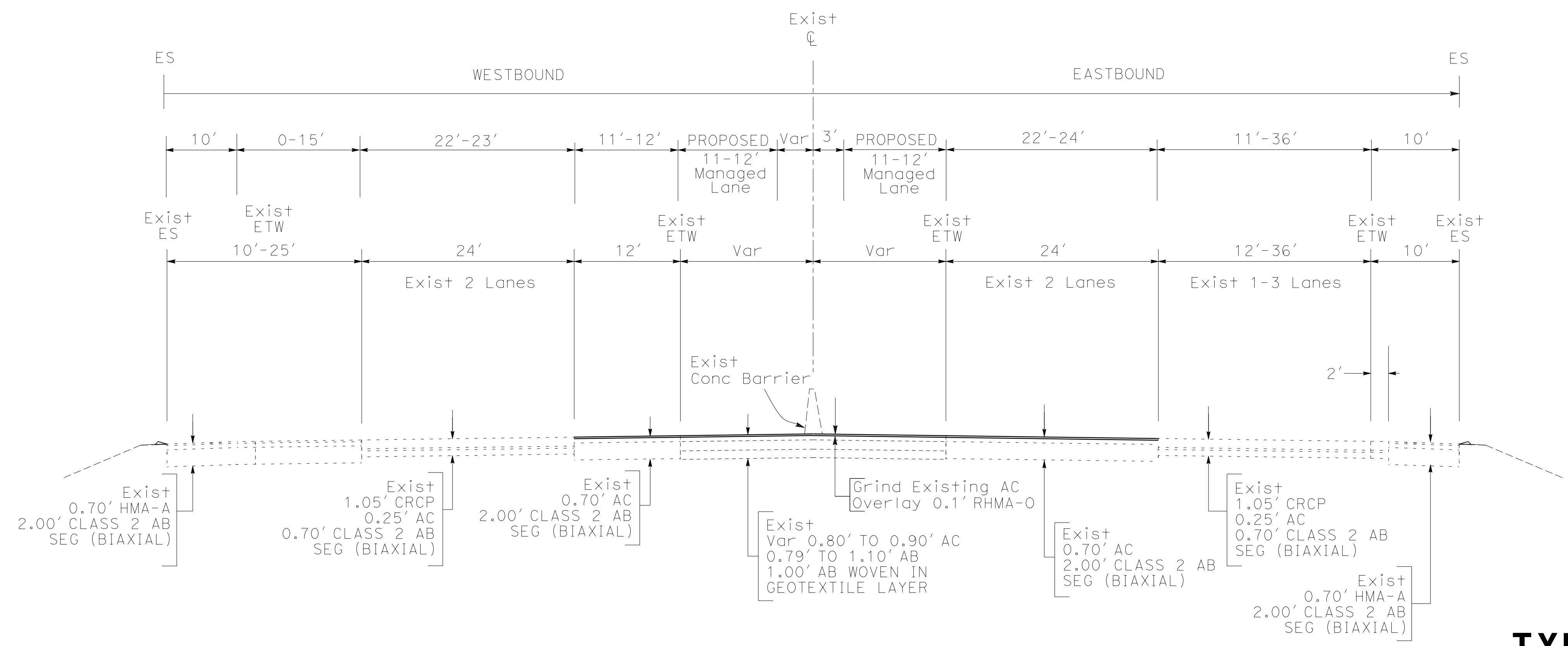
REGISTERED CIVIL ENGINEER DATE _____

PLANS APPROVAL DATE _____

THE STATE OF CALIFORNIA OR ITS OFFICERS OR AGENTS SHALL NOT BE RESPONSIBLE FOR THE ACCURACY OR COMPLETENESS OF SCANNED COPIES OF THIS PLAN SHEET.



CONVERTING #1 LANE TO MANAGE LANE IN WB DIRECTION
 RESTRIPE TO PROVIDE ONE MANAGED LANE IN EB DIRECTION
YOLO 50 PM 0.70 - YOLO 50 PM 1.80
Sta 830+00 TO 888+00



RESTRIPE TO PROVIDE MANAGED LANES IN BOTH DIRECTION (WB/EB)
YOLO 50 PM 1.80 - YOLO 50 PM 2.47
Sta 888+00 TO 923+40

TYPICAL CROSS SECTIONS
ALTERNATIVES 2A-6A
 NO SCALE

X-7

STATE OF CALIFORNIA - DEPARTMENT OF TRANSPORTATION	03 DESIGN
FUNCTIONAL SUPERVISOR	MONIKA PEDIGO
CALCULATED/DESIGNED BY	CHECKED BY
JOEY MORRISON	AARON DANIELS
REVISOR	DATE
REVISOR	DATE

DIST	COUNTY	ROUTE	POST MILES TOTAL PROJECT	SHEET No.	TOTAL SHEETS
04 03	So1 Yol,Sac	80 80,50	40.7/R44.7 VAR		


NOTES:

- DIMENSIONS OF THE STRUCTURAL SECTIONS ARE SUBJECT TO TOLERANCES SPECIFIED IN THE STANDARD SPECIFICATIONS.

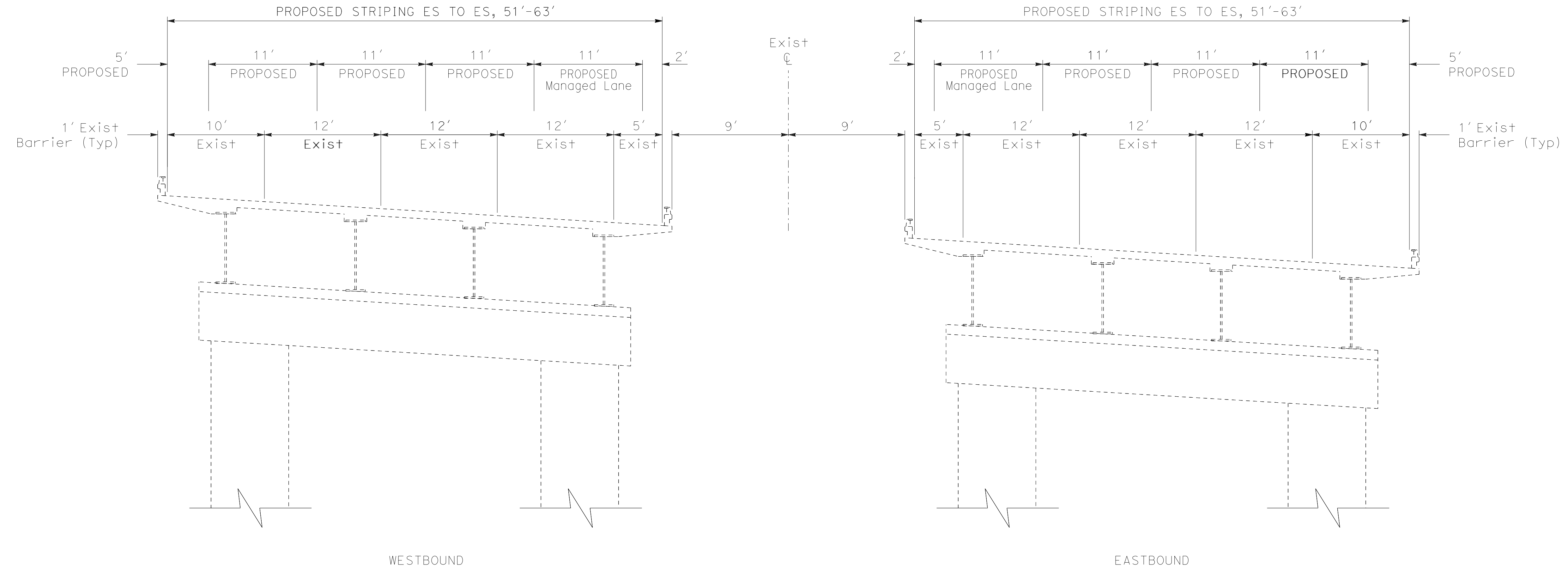
REGISTERED CIVIL ENGINEER DATE _____

PLANS APPROVAL DATE _____

THE STATE OF CALIFORNIA OR ITS OFFICERS OR AGENTS SHALL NOT BE RESPONSIBLE FOR THE ACCURACY OR COMPLETENESS OF SCANNED COPIES OF THIS PLAN SHEET.



JOEY MORRISON	REVISOR
AARON DANIELS	DATE
MONIKA PEDIGO	CHECKED BY
03 DESIGN	FUNCTIONAL SUPERVISOR



RESTRIPE TO PROVIDE ONE MANAGED LANE IN EACH DIRECTION (WB/EB)

JEFFERSON BLVD UC
YOLO 50
(PM 2.47 - 3.156)

TYPICAL CROSS SECTIONS
ALTERNATIVES 2A-6A
 NO SCALE

X-8

STATE OF CALIFORNIA - DEPARTMENT OF TRANSPORTATION
 LAST REVISION DATE PLOTTED => 1-MAR-2023
 2-11-19 TIME PLOTTED => 10:29

DIST	COUNTY	ROUTE	POST MILES TOTAL PROJECT	SHEET No.	TOTAL SHEETS
04 03	Soi Yol, Sac	80 80,50	40.7/R44.7 VAR		


NOTES:

- DIMENSIONS OF THE STRUCTURAL SECTIONS ARE SUBJECT TO TOLERANCES SPECIFIED IN THE STANDARD SPECIFICATIONS.

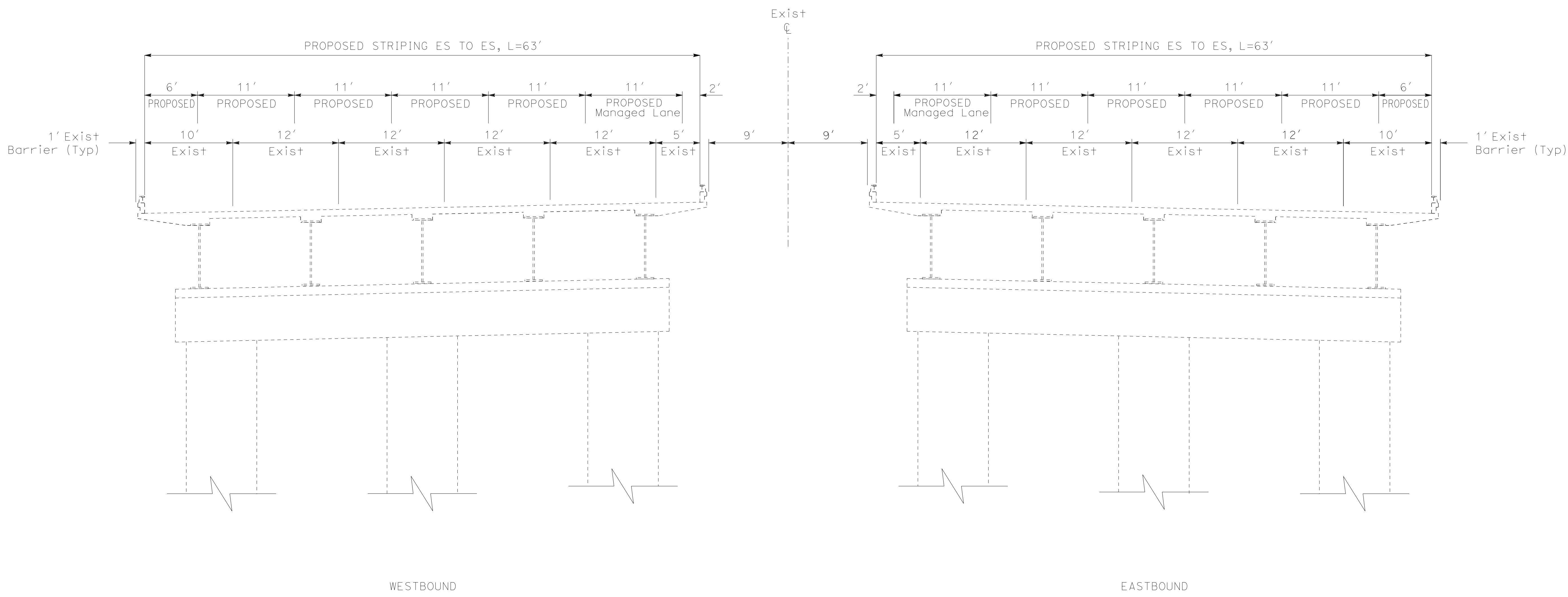
REGISTERED CIVIL ENGINEER DATE _____

PLANS APPROVAL DATE _____

THE STATE OF CALIFORNIA OR ITS OFFICERS OR AGENTS SHALL NOT BE RESPONSIBLE FOR THE ACCURACY OR COMPLETENESS OF SCANNED COPIES OF THIS PLAN SHEET.



JOEY MORRISON	REVISOR
AARON DANIELS	DATE
MONIKA PEDIGO	DESIGNED BY
03 DESIGN	CHECKED BY
DEPARTMENT OF TRANSPORTATION	FUNCTIONAL SUPERVISOR
STATE OF CALIFORNIA	CALCULATED/DESIGNED BY
Caltrans	CHECKED BY
	REVISOR
	DATE



RESTRIPE TO PROVIDE ONE MANAGED LANE IN EACH DIRECTION (WB/EB)

SACRAMENTO RIVER VIADUCT (PIONEER BRIDGE)
SACRAMENTO ROUTE 50
(PM L0.00 - L0.617)

TYPICAL CROSS SECTIONS
ALTERNATIVES 2A-6A

NO SCALE

X-9

LAST REVISION DATE PLOTTED => 1-MAR-2023
 2-11-19 TIME PLOTTED => 10:30

Dist	COUNTY	ROUTE	POST MILES TOTAL PROJECT	SHEET No.	TOTAL SHEETS
04 03	So1 Yol,Sac	80 80,50	40.7/R44.7 VAR		


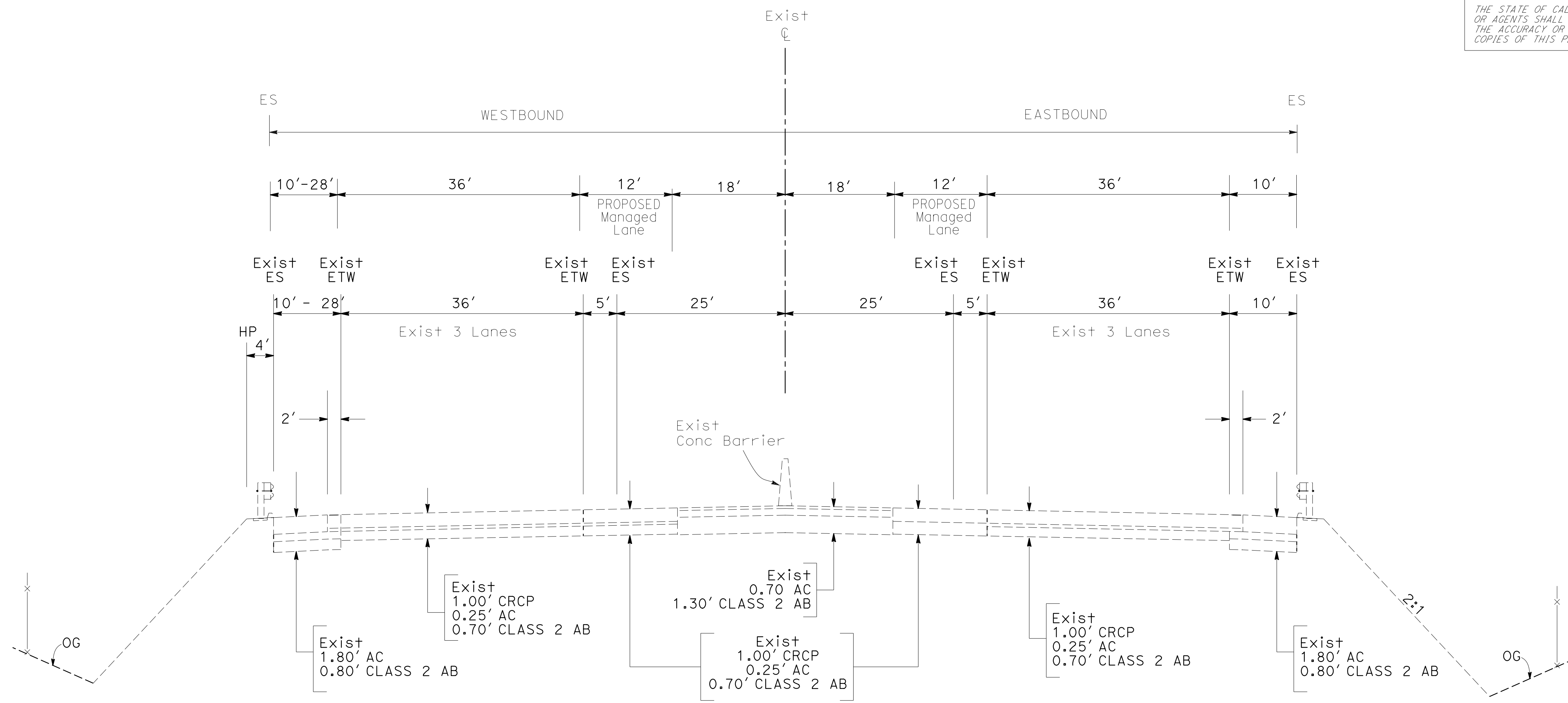
NOTES:

1. DIMENSIONS OF THE STRUCTURAL SECTIONS ARE SUBJECT TO TOLERANCES SPECIFIED IN THE STANDARD SPECIFICATIONS.

REGISTERED CIVIL ENGINEER DATE _____

PLANS APPROVAL DATE _____

THE STATE OF CALIFORNIA OR ITS OFFICERS OR AGENTS SHALL NOT BE RESPONSIBLE FOR THE ACCURACY OR COMPLETENESS OF SCANNED COPIES OF THIS PLAN SHEET.

RESTRIPE MEDIAN TO PROVIDE ONE MANAGED LANE IN EACH DIRECTION (WB/EB)

YOLO ROUTE 80
(PM 10.15 - 11.15)
Sta 821+00 TO 847+00
Sta 849+50 TO 878+62

TYPICAL CROSS SECTIONS
ALTERNATIVES 2A-6A
 NO SCALE

X-10


STATE OF CALIFORNIA - DEPARTMENT OF TRANSPORTATION	FUNCTIONAL SUPERVISOR	CALCULATED/DESIGNED BY	REVISOR	DATE
Caltrans	MONIKA PEDIGO	CHECKED BY	JOEY MORRISON	
03 DESIGN			AARON DANIELS	

Dist	COUNTY	ROUTE	POST MILES TOTAL PROJECT	SHEET No.	TOTAL SHEETS
04 03	Soi Yol, Sac	80 80,50	40.7/R44.7 VAR		

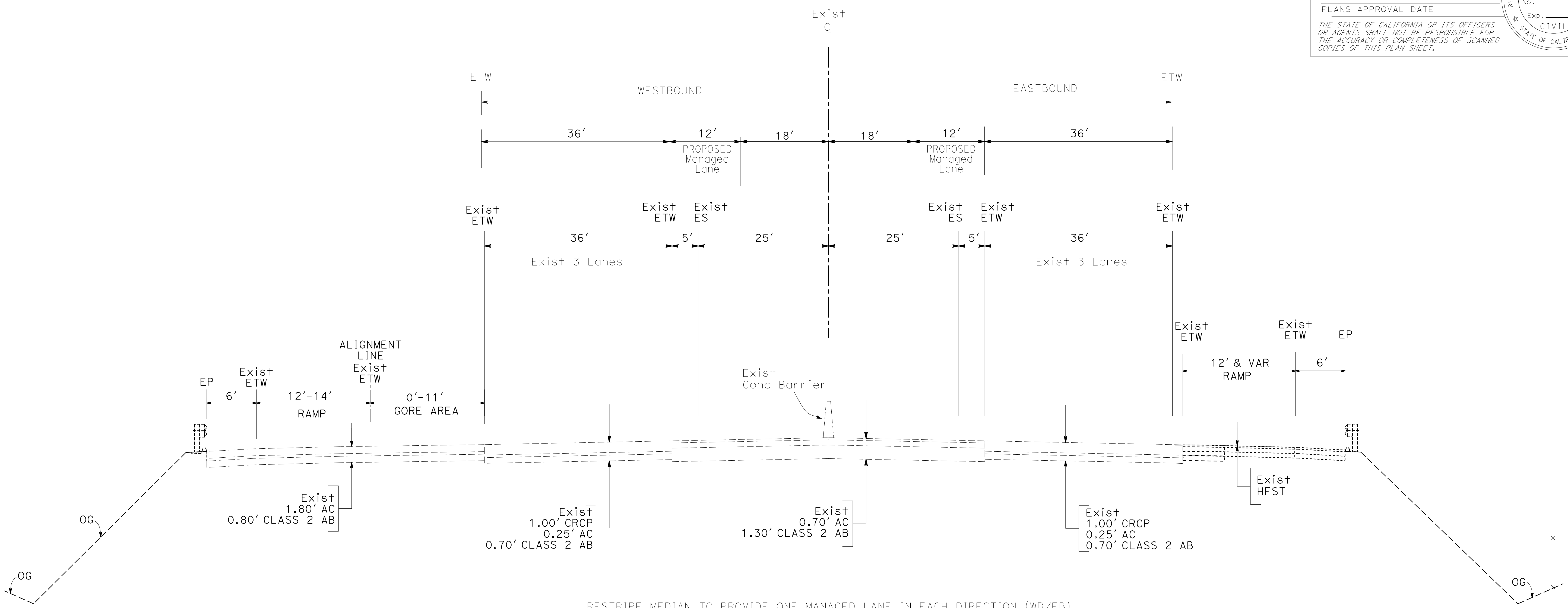
REGISTERED CIVIL ENGINEER DATE _____

PLANS APPROVAL DATE _____

THE STATE OF CALIFORNIA OR ITS OFFICERS OR AGENTS SHALL NOT BE RESPONSIBLE FOR THE ACCURACY OR COMPLETENESS OF SCANNED COPIES OF THIS PLAN SHEET.



NOTES:
1. DIMENSIONS OF THE STRUCTURAL SECTIONS ARE SUBJECT TO TOLERANCES SPECIFIED IN THE STANDARD SPECIFICATIONS.



RESTRIPE MEDIAN TO PROVIDE ONE MANAGED LANE IN EACH DIRECTION (WB/EB)

YOLO ROUTE 80
(PM 11.15 - 11.31)
Sta 878+62 TO 884+20

TYPICAL CROSS SECTIONS
ALTERNATIVES 2A-6A
NO SCALE

X-11

STATE OF CALIFORNIA - DEPARTMENT OF TRANSPORTATION	FUNCTIONAL SUPERVISOR	CALCULATED/DESIGNED BY	REVISOR BY
Caltrans	MONIKA PEDIGO	JOEY MORRISON	JOEY MORRISON
03 DESIGN		AARON DANIELS	AARON DANIELS
		CHECKED BY	DATE REVISED


LAST REVISION DATE PLOTTED => 1-MAR-2023
2-11-19 TIME PLOTTED => 10:32

Dist	COUNTY	ROUTE	POST MILES TOTAL PROJECT	SHEET No.	TOTAL SHEETS
04 03	Soi Yol, Sac	80 80,50	40.7/R44.7 VAR		

REGISTERED CIVIL ENGINEER DATE _____

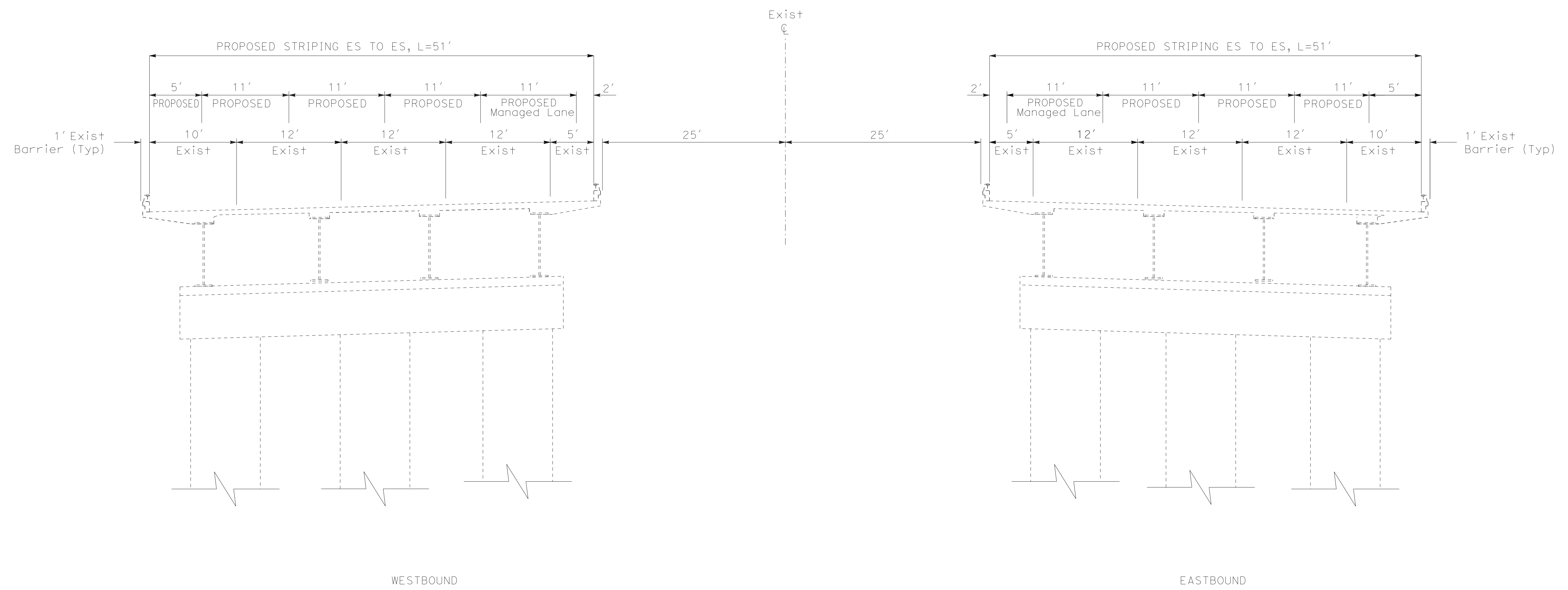
PLANS APPROVAL DATE _____

THE STATE OF CALIFORNIA OR ITS OFFICERS OR AGENTS SHALL NOT BE RESPONSIBLE FOR THE ACCURACY OR COMPLETENESS OF SCANNED COPIES OF THIS PLAN SHEET.



NOTES:
1. DIMENSIONS OF THE STRUCTURAL SECTIONS ARE SUBJECT TO TOLERANCES SPECIFIED IN THE STANDARD SPECIFICATIONS.

JOEY MORRISON	REVISOR
AARON DANIELS	DATE
MONIKA PEDIGO	CHECKED BY
03 DESIGN	FUNCTIONAL SUPERVISOR



RESTRIPE TO PROVIDE ONE MANAGED LANE IN EACH DIRECTION (WB/EB)

LAKE WASHINGTON OH (Br No. 22-0131 L/R)
YOLO 80
(PM 10.63 - 10.67)

TYPICAL CROSS SECTIONS
ALTERNATIVES 2A-6A
NO SCALE

X-12

STATE OF CALIFORNIA - DEPARTMENT OF TRANSPORTATION
Caltrans®
LAST REVISION DATE PLOTTED => 1-MAR-2023
2-11-19 TIME PLOTTED => 10:33

Dist	COUNTY	ROUTE	POST MILES TOTAL PROJECT	SHEET No.	TOTAL SHEETS
04 03	Soi Yol, Sac	80 80,50	40.7/R44.7 VAR		

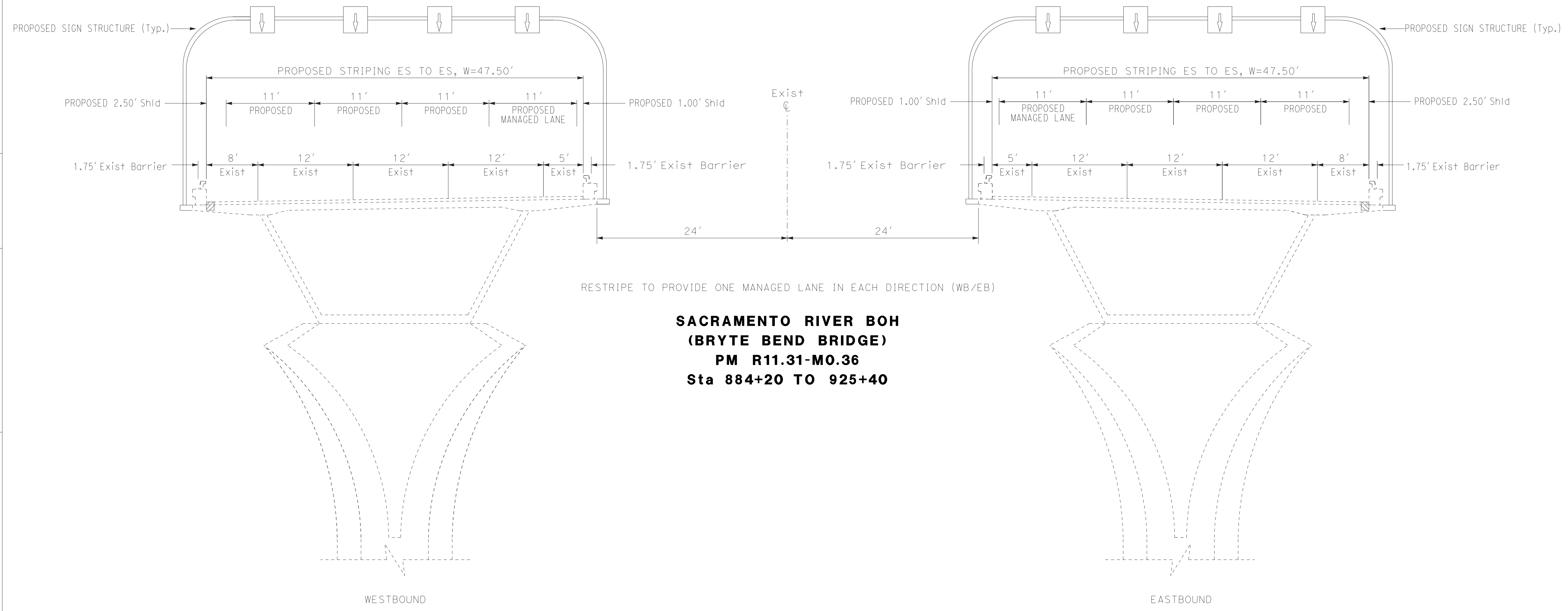
NOTES:
 1. DIMENSIONS OF THE STRUCTURAL SECTIONS ARE SUBJECT TO TOLERANCES SPECIFIED IN THE STANDARD SPECIFICATIONS.

REGISTERED CIVIL ENGINEER DATE _____

PLANS APPROVAL DATE _____

THE STATE OF CALIFORNIA OR ITS OFFICERS OR AGENTS SHALL NOT BE RESPONSIBLE FOR THE ACCURACY OR COMPLETENESS OF SCANNED COPIES OF THIS PLAN SHEET.

CALCULATED/DESIGNED BY	CHECKED BY	FUNCTIONAL SUPERVISOR	DEPARTMENT OF TRANSPORTATION
JOEY MORRISON	AARON DANIELS	MONIKA PEDIGO	03 DESIGN
REVISOR	DATE		



**SACRAMENTO RIVER BOH
 (BRYTE BEND BRIDGE)
 PM R11.31-M0.36
 Sta 884+20 TO 925+40**

**TYPICAL CROSS SECTIONS
 ALTERNATIVES 2A-6A
 NO SCALE**

X-13

LAST REVISION | DATE PLOTTED => 1-MAR-2023
 TIME PLOTTED => 10:34
 2-11-19

DIST	COUNTY	ROUTE	POST MILES TOTAL PROJECT	SHEET No.	TOTAL SHEETS
04 03	Soi Yol, Sac	80 80,50	40.7/R44.7 VAR		

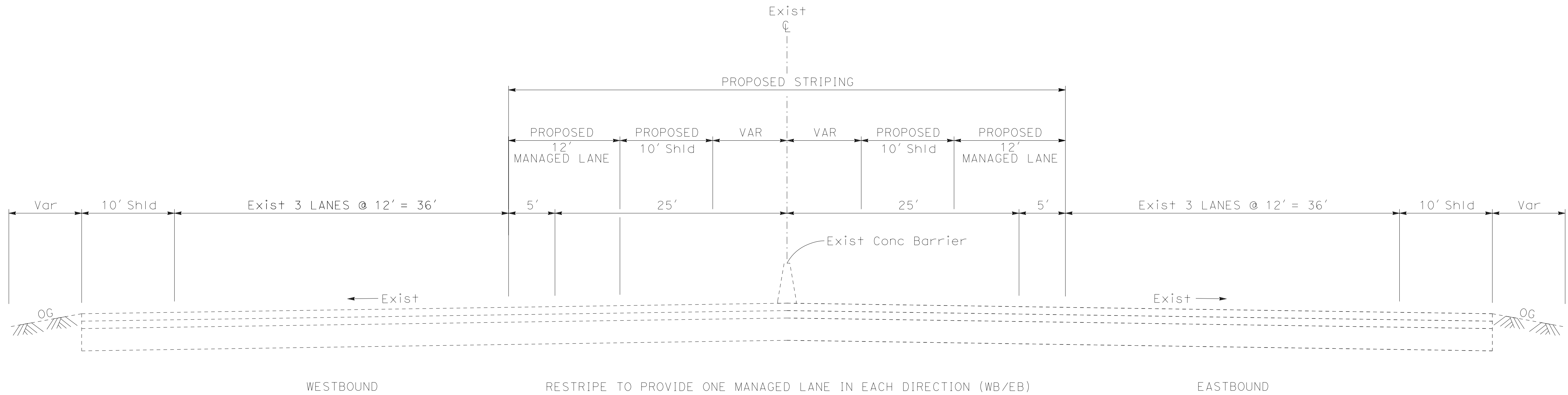
REGISTERED CIVIL ENGINEER	DATE
PLANS APPROVAL DATE	

THE STATE OF CALIFORNIA OR ITS OFFICERS OR AGENTS SHALL NOT BE RESPONSIBLE FOR THE ACCURACY OR COMPLETENESS OF SCANNED COPIES OF THIS PLAN SHEET.



NOTES:

1. DIMENSIONS OF THE STRUCTURAL SECTIONS ARE SUBJECT TO TOLERANCES SPECIFIED IN THE STANDARD SPECIFICATIONS.



WESTBOUND RESTRIPE TO PROVIDE ONE MANAGED LANE IN EACH DIRECTION (WB/EB) EASTBOUND

**SACRAMENTO ROUTE 80
SAC PM M0.36-M0.77
Sta 925+40 TO 947+00**

**TYPICAL CROSS SECTIONS
ALTERNATIVES 2A-6A
NO SCALE**

X-14

STATE OF CALIFORNIA - DEPARTMENT OF TRANSPORTATION	FUNCTIONAL SUPERVISOR	CALCULATED/DESIGNED BY	REVISOR
Caltrans	MONIKA PEDIGO	CHECKED BY	JOEY MORRISON
03 DESIGN			AARON DANIELS



Dist	COUNTY	ROUTE	POST MILES TOTAL PROJECT	SHEET No.	TOTAL SHEETS
04	Sol	80	40.7/R44.7		
03	Yol, Sac	80, 50	VAR		

DRAFT

REGISTERED CIVIL ENGINEER DATE

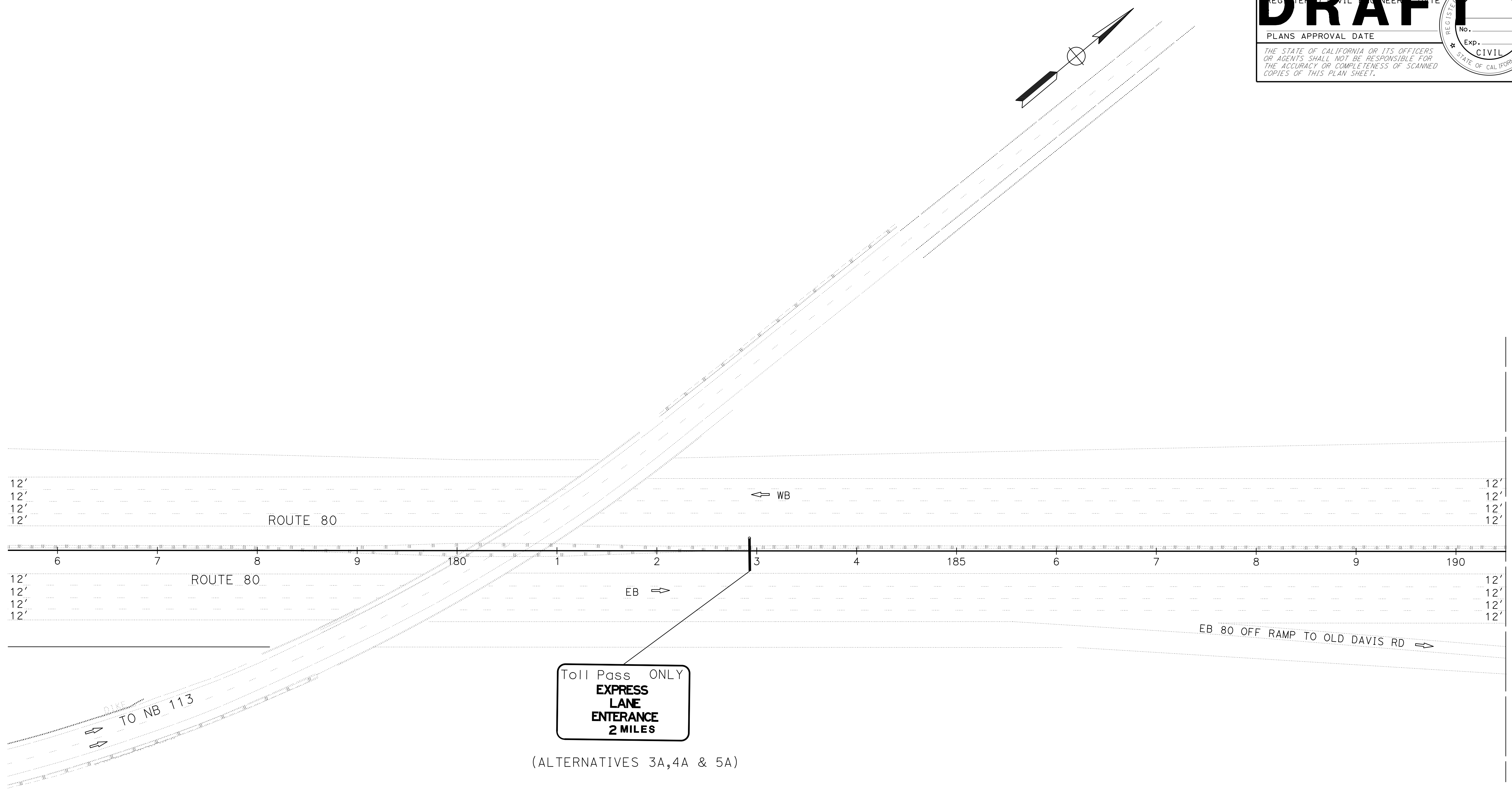
PLANS APPROVAL DATE

No. _____ Exp. _____

CIVIL

THE STATE OF CALIFORNIA OR ITS OFFICERS OR AGENTS SHALL NOT BE RESPONSIBLE FOR THE ACCURACY OR COMPLETENESS OF SCANNED COPIES OF THIS PLAN SHEET.

STATE OF CALIFORNIA - DEPARTMENT OF TRANSPORTATION
Caltrans
 03 DESIGN
 FUNCTIONAL SUPERVISOR
 MONIKA PEDIGO
 CALCULATED/DESIGNED BY
 CHECKED BY
 REVISED BY
 DATE REVISED
 XXXX - XXXX
 XXXX - XXXX



(ALTERNATIVES 3A,4A & 5A)

ONLY HOT LANE SIGNS ARE SHOWN FOR SOLANO COUNTY IN PRIOR TO BEGIN MANAGED LANE

ALTERNATIVES 2A-6A
LAYOUT
 SCALE: 1" = 50'

L-1

LAST REVISION | DATE PLOTTED => 5-APR-2023
 01-26-23 | TIME PLOTTED => 11:39

Dist	COUNTY	ROUTE	POST MILES TOTAL PROJECT	SHEET No.	TOTAL SHEETS
04	Sol	80	40.7/R44.7		
03	Yol, Sac	80, 50	VAR		

DRAFT

REGISTERED CIVIL ENGINEER DATE

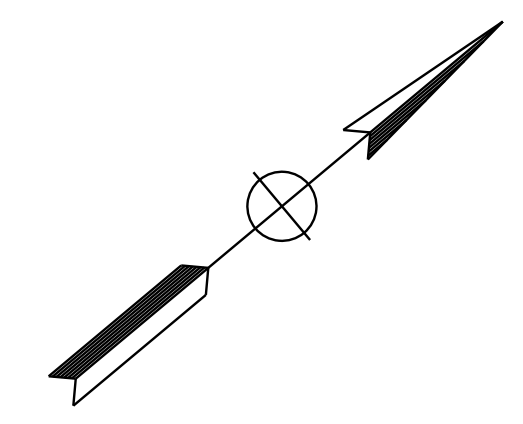
PLANS APPROVAL DATE

No. _____ Exp. _____

CIVIL

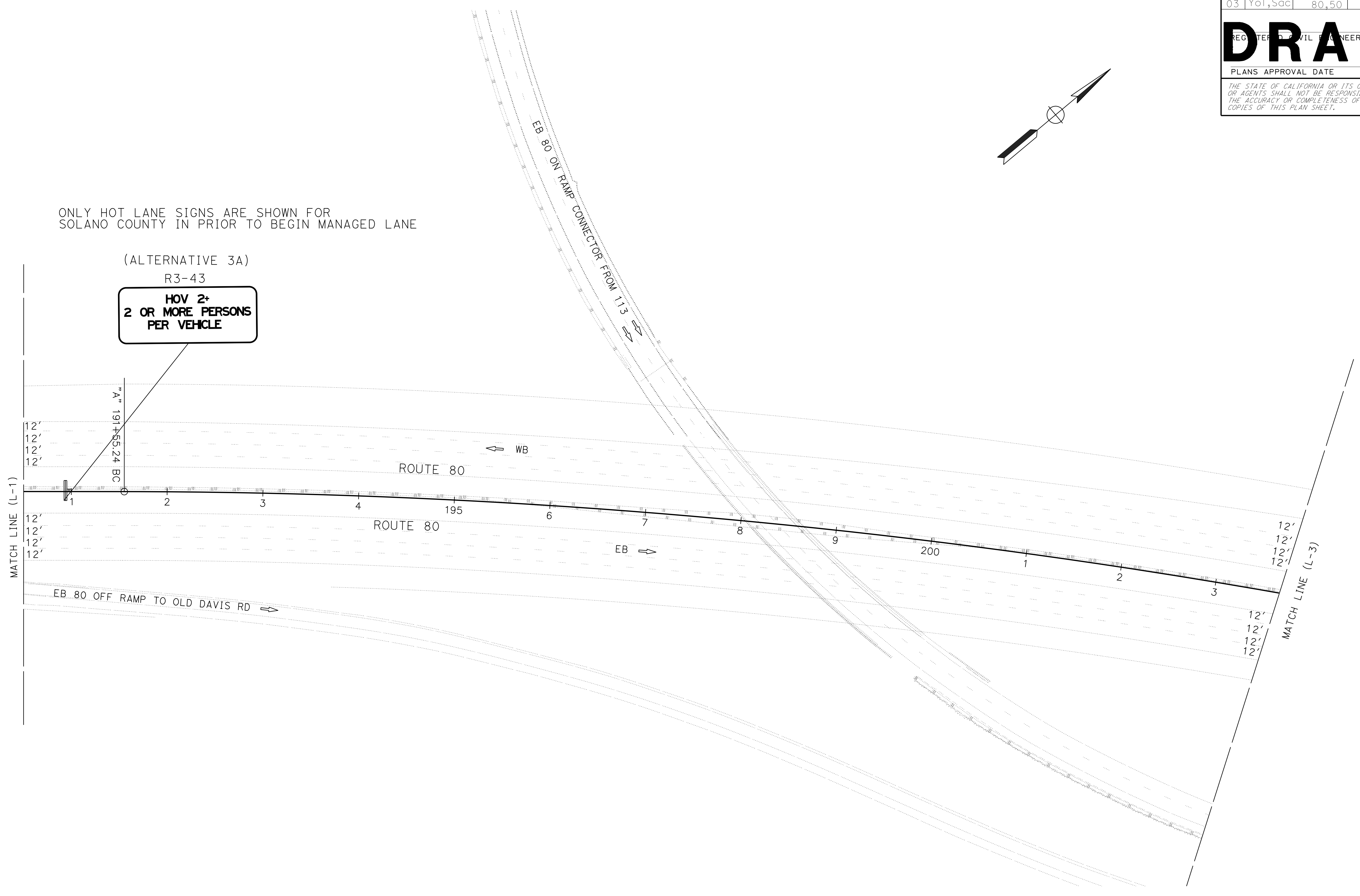
STATE OF CALIFORNIA

THE STATE OF CALIFORNIA OR ITS OFFICERS OR AGENTS SHALL NOT BE RESPONSIBLE FOR THE ACCURACY OR COMPLETENESS OF SCANNED COPIES OF THIS PLAN SHEET.



ONLY HOT LANE SIGNS ARE SHOWN FOR SOLANO COUNTY IN PRIOR TO BEGIN MANAGED LANE

(ALTERNATIVE 3A)
R3-43
**HOV 2+
2 OR MORE PERSONS
PER VEHICLE**



STATE OF CALIFORNIA - DEPARTMENT OF TRANSPORTATION	FUNCTIONAL SUPERVISOR	DESIGNED BY	REVISOR
Caltrans	MONIKA PEDIGO	BY	DATE
03 DESIGN			

**ALTERNATIVES 2A-6A
LAYOUT**
SCALE: 1" = 50'
L-2

LAST REVISION | DATE PLOTTED => 5-APR-2023
01-26-23 | TIME PLOTTED => 11:39

Dist	COUNTY	ROUTE	POST MILES TOTAL PROJECT	SHEET No.	TOTAL SHEETS
04	Sol	80	40.7/R44.7		
03	Yol, Sac	80,50	VAR		

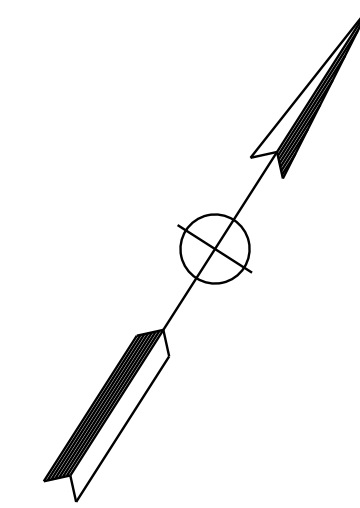
DRAFT

REGISTERED CIVIL ENGINEER DATE

PLANS APPROVAL DATE

THE STATE OF CALIFORNIA OR ITS OFFICERS OR AGENTS SHALL NOT BE RESPONSIBLE FOR THE ACCURACY OR COMPLETENESS OF SCANNED COPIES OF THIS PLAN SHEET.

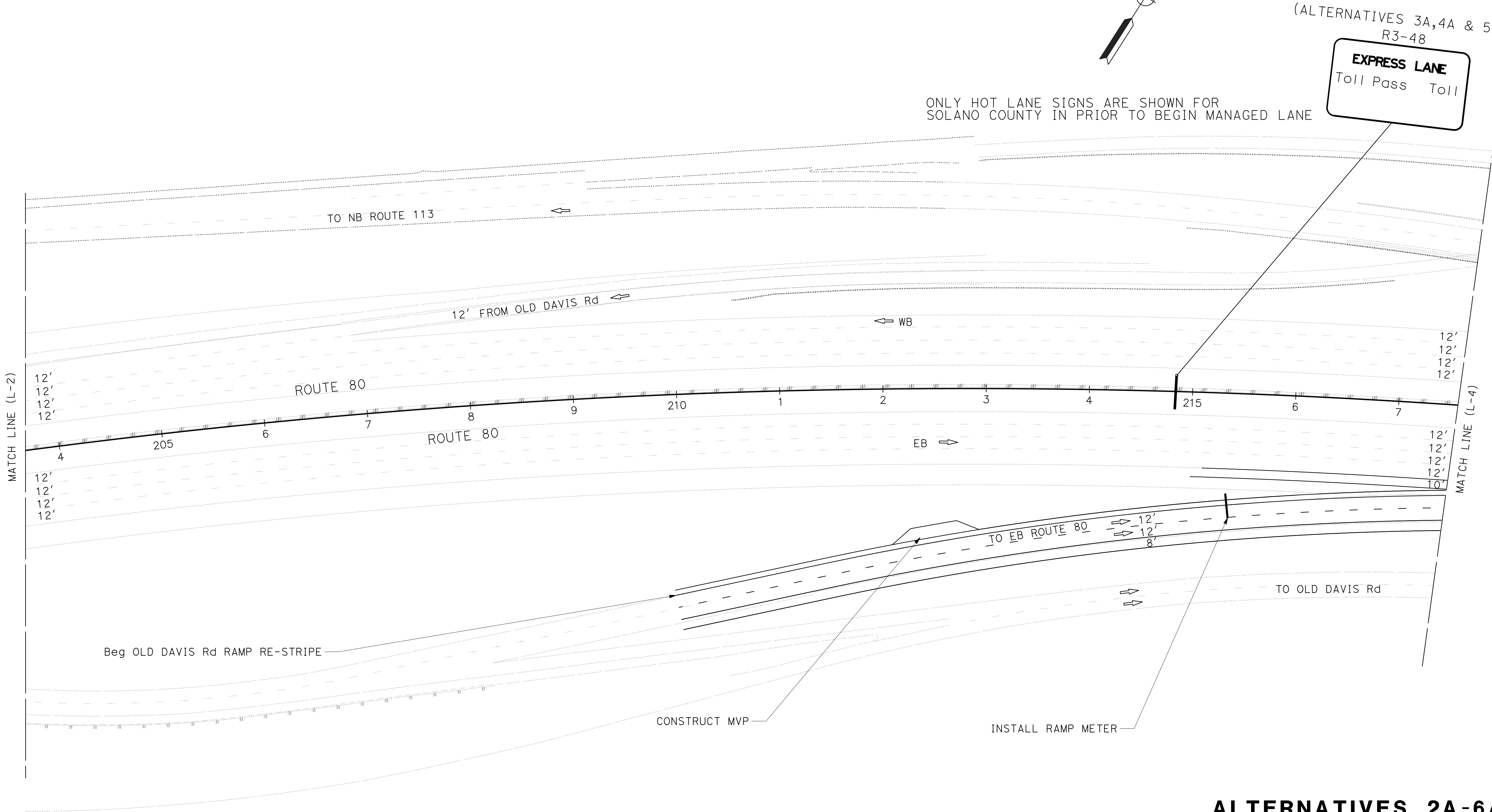
REGISTERED PROFESSIONAL ENGINEER No. Exp. CIVIL STATE OF CALIFORNIA



(ALTERNATIVES 3A,4A & 5A)
R3-48

EXPRESS LANE
Toll Pass Toll

ONLY HOT LANE SIGNS ARE SHOWN FOR SOLANO COUNTY IN PRIOR TO BEGIN MANAGED LANE



ALTERNATIVES 2A-6A
LAYOUT
SCALE: 1" = 50'

L-3

STATE OF CALIFORNIA - DEPARTMENT OF TRANSPORTATION	FUNCTIONAL SUPERVISOR	REVISOR	DATE
Caltrans	MONIKA PEDIGO		
03 DESIGN			

LAST REVISION | DATE PLOTTED => 5-APR-2023
01-26-23 | TIME PLOTTED => 11:39

Dist	COUNTY	ROUTE	POST MILES TOTAL PROJECT	SHEET No.	TOTAL SHEETS
04	Sol	80	40.7/R44.7		
03	Yol,Sac	80,50	VAR		

DRAFT

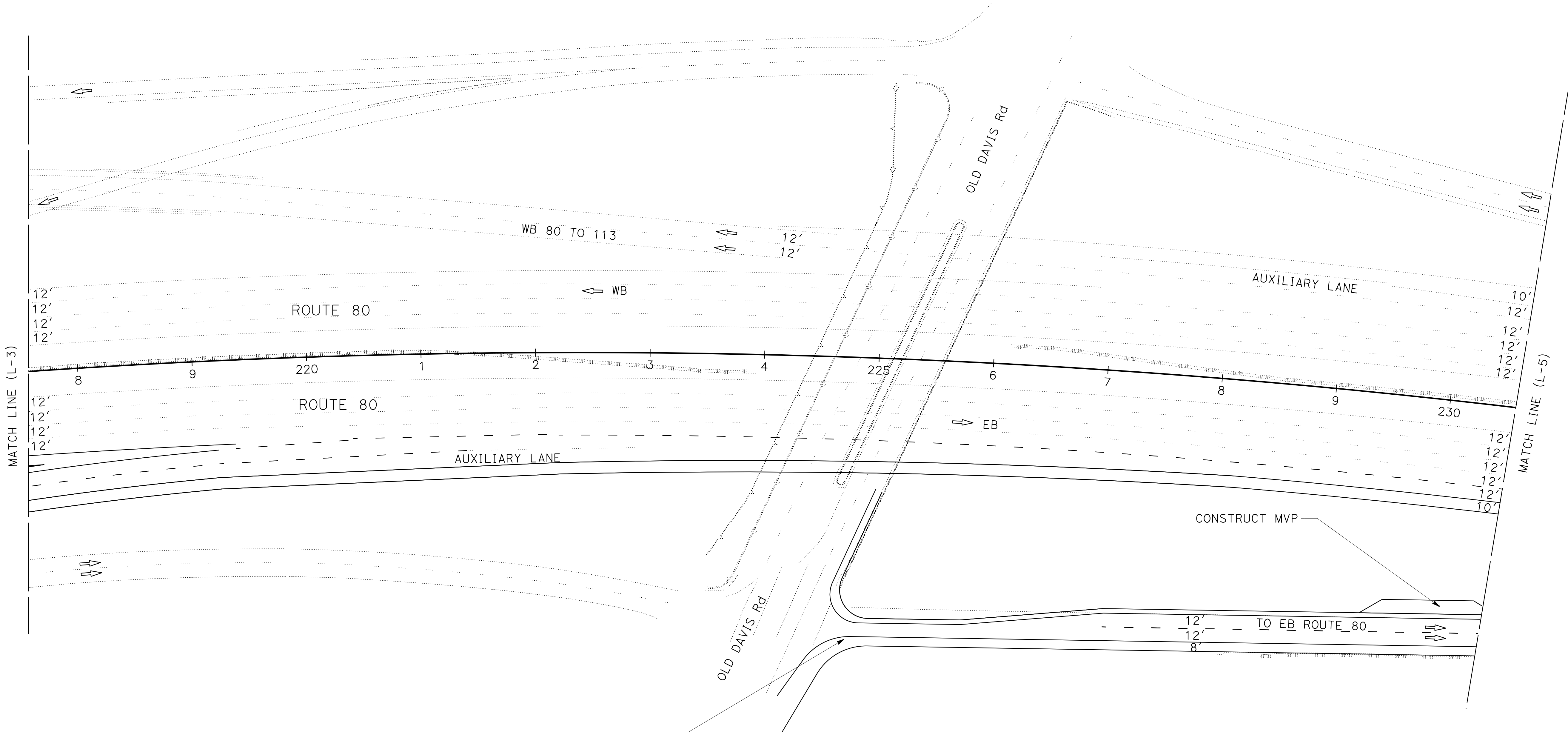
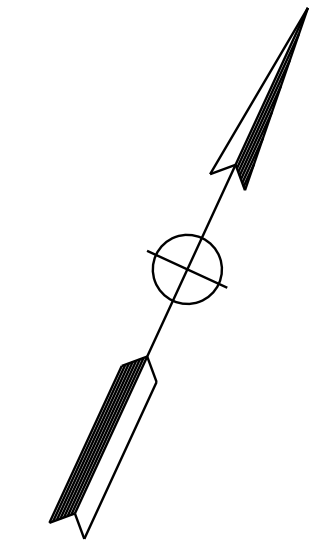
REGISTERED CIVIL ENGINEER DATE

PLANS APPROVAL DATE

No. _____ Exp. _____

PROFESSIONAL ENGINEER STATE OF CALIFORNIA CIVIL

THE STATE OF CALIFORNIA OR ITS OFFICERS OR AGENTS SHALL NOT BE RESPONSIBLE FOR THE ACCURACY OR COMPLETENESS OF SCANNED COPIES OF THIS PLAN SHEET.



RECONFIGURE RAMP ENTERANCE
 BEGIN RAMP RE-STRIPE

ALTERNATIVES 2A-6A
LAYOUT
 SCALE: 1" = 50'
L-4

LAST REVISION | DATE PLOTTED => 5-APR-2023
 01-26-23 | TIME PLOTTED => 11:39

Dist	COUNTY	ROUTE	POST MILES TOTAL PROJECT	SHEET No.	TOTAL SHEETS
04	Sol	80	40.7/R44.7		
03	Yol, Sac	80, 50	VAR		

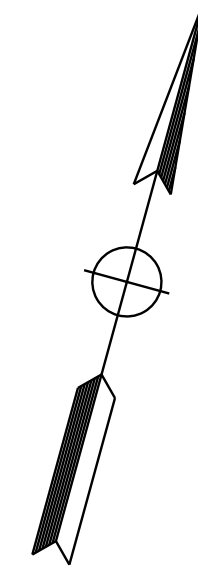
DRAFT

REGISTERED CIVIL ENGINEER DATE

PLANS APPROVAL DATE

THE STATE OF CALIFORNIA OR ITS OFFICERS OR AGENTS SHALL NOT BE RESPONSIBLE FOR THE ACCURACY OR COMPLETENESS OF SCANNED COPIES OF THIS PLAN SHEET.

REGISTERED PROFESSIONAL ENGINEER No. Exp. CIVIL STATE OF CALIFORNIA



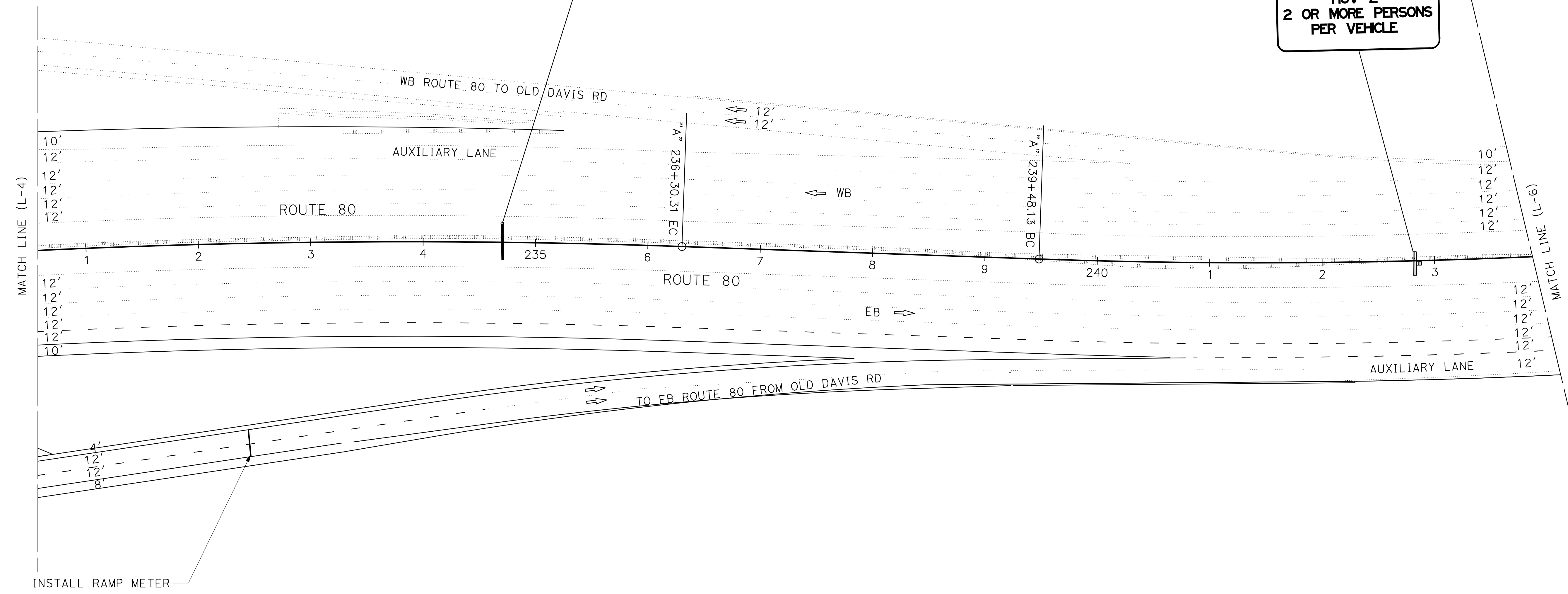
ONLY HOT LANE SIGNS ARE SHOWN FOR SOLANO COUNTY IN PRIOR TO BEGIN MANAGED LANE

(ALTERNATIVES 3A, 4A & 5A)

Toll Pass ONLY
EXPRESS LANE
ENTRANCE
1 MILE

(ALTERNATIVE 3A)

R3-43
HOV 2+
2 OR MORE PERSONS
PER VEHICLE



STATE OF CALIFORNIA - DEPARTMENT OF TRANSPORTATION
Caltrans
03 DESIGN

FUNCTIONAL SUPERVISOR
 MONIKA PEDIGO

REVISOR
 REVISED BY DATE

DESIGNER
 DESIGNED BY CHECKED BY

DATE

ALTERNATIVES 2A-6A
LAYOUT
 SCALE: 1" = 50'
L-5

LAST REVISION DATE PLOTTED => 5-APR-2023 01-26-23 TIME PLOTTED => 11:39

Dist	COUNTY	ROUTE	POST MILES TOTAL PROJECT	SHEET No.	TOTAL SHEETS
04	Sol	80	40.7/R44.7		
03	Yol, Sac	80,50	VAR		

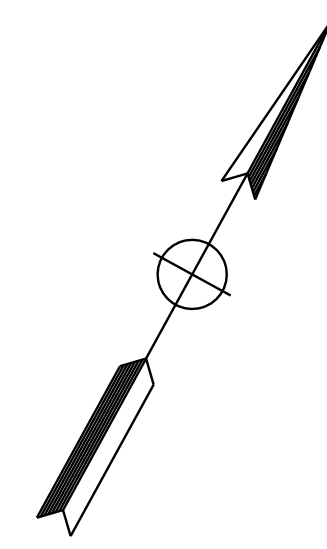
DRAFT

REGISTERED CIVIL ENGINEER DATE

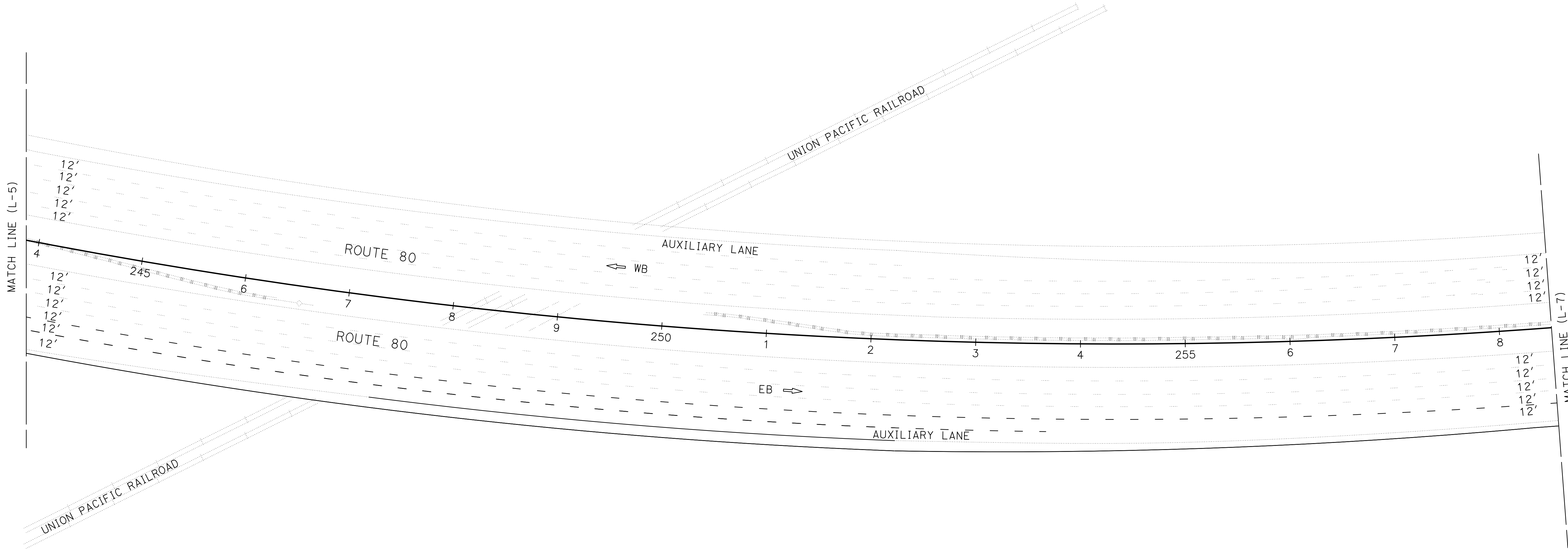
PLANS APPROVAL DATE

THE STATE OF CALIFORNIA OR ITS OFFICERS OR AGENTS SHALL NOT BE RESPONSIBLE FOR THE ACCURACY OR COMPLETENESS OF SCANNED COPIES OF THIS PLAN SHEET.

REGISTERED PROFESSIONAL ENGINEER
No. _____
Exp. _____
CIVIL
STATE OF CALIFORNIA



STATE OF CALIFORNIA - DEPARTMENT OF TRANSPORTATION	FUNCTIONAL SUPERVISOR	REVISOR	DATE
Caltrans	MONIKA PEDIGO	XXXX - XXXX	XXXX - XXXX
03 DESIGN	CALCULATED/DESIGNED BY	CHECKED BY	DATE



ALTERNATIVES 2A-6A
LAYOUT
SCALE: 1" = 50'

L-6

Dist	COUNTY	ROUTE	POST MILES TOTAL PROJECT	SHEET No.	TOTAL SHEETS
04	Sol	80	40.7/R44.7		
03	Yol, Sac	80,50	VAR		

DRAFT

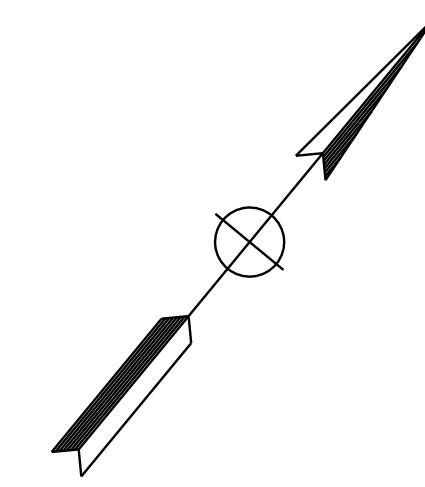
REGISTERED CIVIL ENGINEER DATE

PLANS APPROVAL DATE

No. _____ Exp. _____

PROFESSIONAL ENGINEER
STATE OF CALIFORNIA
CIVIL

THE STATE OF CALIFORNIA OR ITS OFFICERS OR AGENTS SHALL NOT BE RESPONSIBLE FOR THE ACCURACY OR COMPLETENESS OF SCANNED COPIES OF THIS PLAN SHEET.



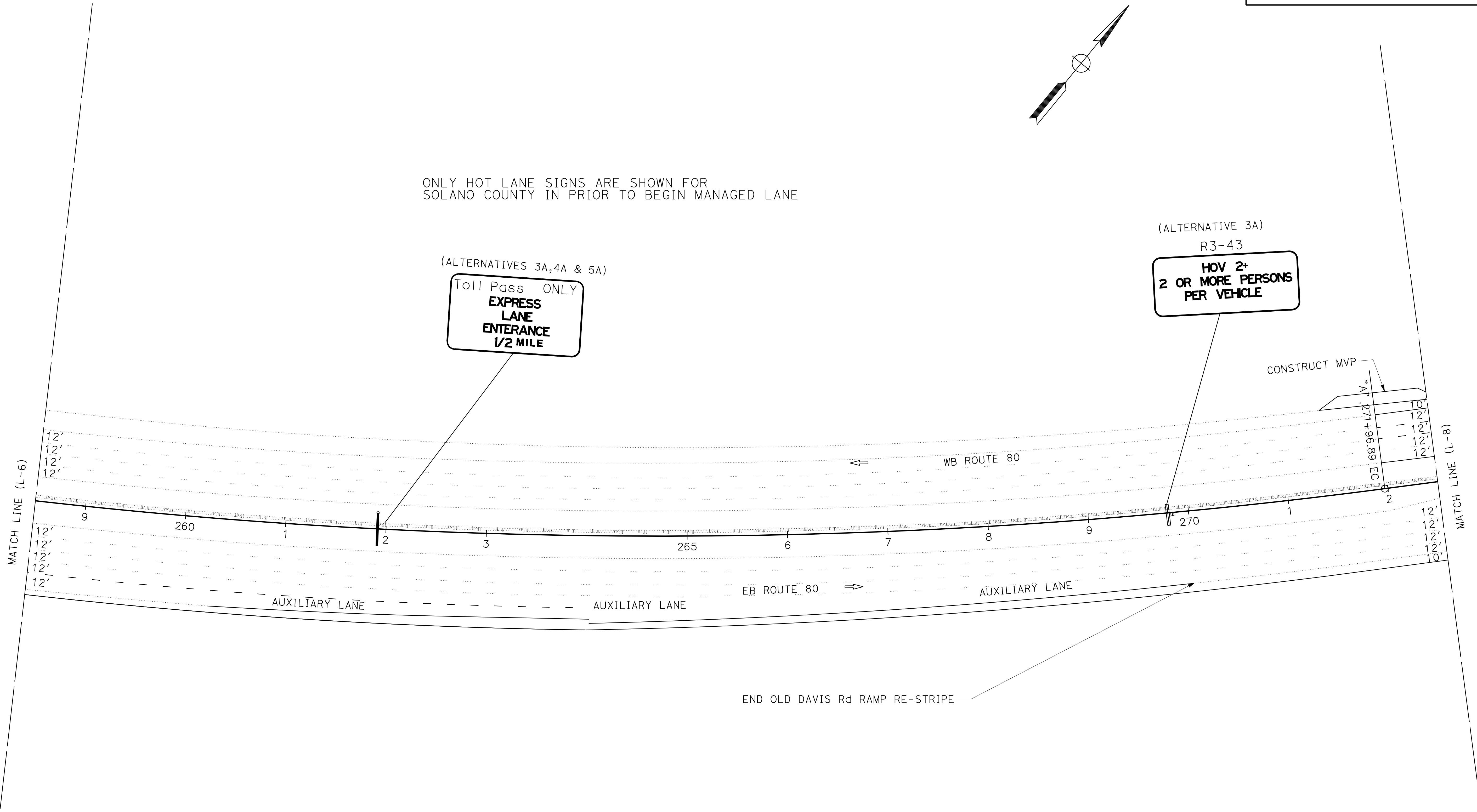
ONLY HOT LANE SIGNS ARE SHOWN FOR SOLANO COUNTY IN PRIOR TO BEGIN MANAGED LANE

(ALTERNATIVES 3A,4A & 5A)

Toll Pass ONLY
EXPRESS LANE
ENTRANCE
1/2 MILE

(ALTERNATIVE 3A)
R3-43
**HOV 2+
2 OR MORE PERSONS
PER VEHICLE**

CONSTRUCT MVP



ALTERNATIVES 2A-6A
LAYOUT
SCALE: 1" = 50'

L-7

STATE OF CALIFORNIA - DEPARTMENT OF TRANSPORTATION	FUNCTIONAL SUPERVISOR	REVISOR	DATE
Caltrans	MONIKA PEDIGO	XXXX - XXXX	XXXX - XXXX
03 DESIGN	CALCULATED/DESIGNED BY	CHECKED BY	DATE

Dist	COUNTY	ROUTE	POST MILES TOTAL PROJECT	SHEET No.	TOTAL SHEETS
04	Sol	80	40.7/R44.7		
03	Yol,Sac	80,50	VAR		

DRAFT

REGISTERED CIVIL ENGINEER DATE

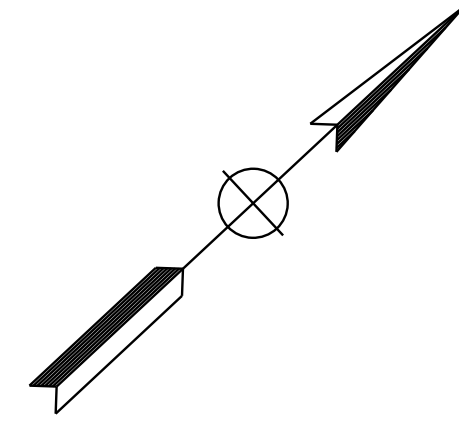
PLANS APPROVAL DATE

No. _____

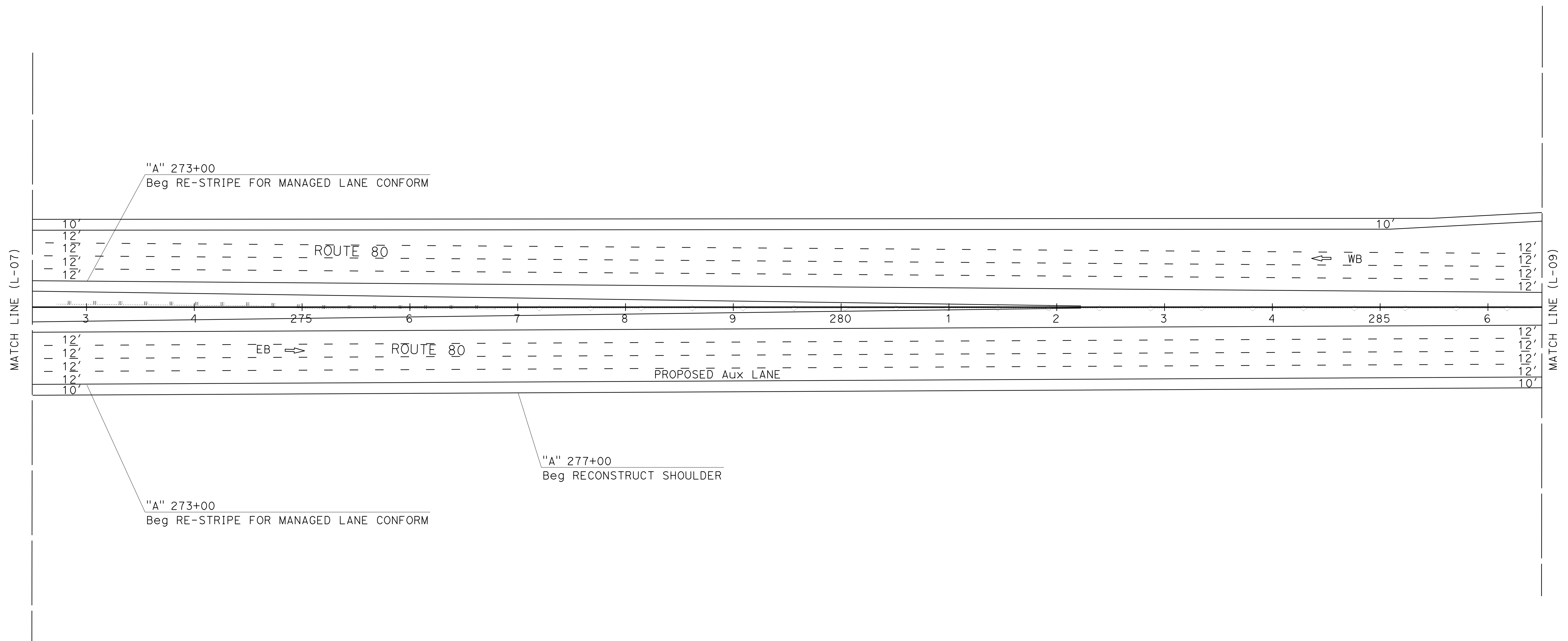
Exp. _____

CIVIL

THE STATE OF CALIFORNIA OR ITS OFFICERS OR AGENTS SHALL NOT BE RESPONSIBLE FOR THE ACCURACY OR COMPLETENESS OF SCANNED COPIES OF THIS PLAN SHEET.



STATE OF CALIFORNIA - DEPARTMENT OF TRANSPORTATION	FUNCTIONAL SUPERVISOR	REVISOR	DATE
Caltrans	MONIKA PEDIGO	XXXX - XXXX	XXXX - XXXX
03 DESIGN			



ALTERNATIVES 2A-6A
LAYOUT
 SCALE: 1" = 50'

L-08

LAST REVISION | DATE PLOTTED => 5-APR-2023
 01-26-23 | TIME PLOTTED => 11:40

Dist	COUNTY	ROUTE	POST MILES TOTAL PROJECT	SHEET No.	TOTAL SHEETS
04	Sol	80	40.7/R44.7		
03	Yol,Sac	80,50	VAR		

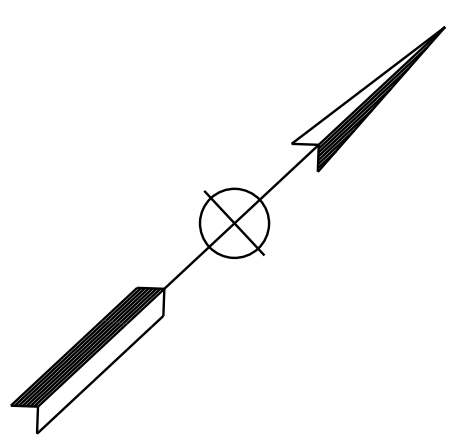
DRAFT

REGISTERED CIVIL ENGINEER DATE

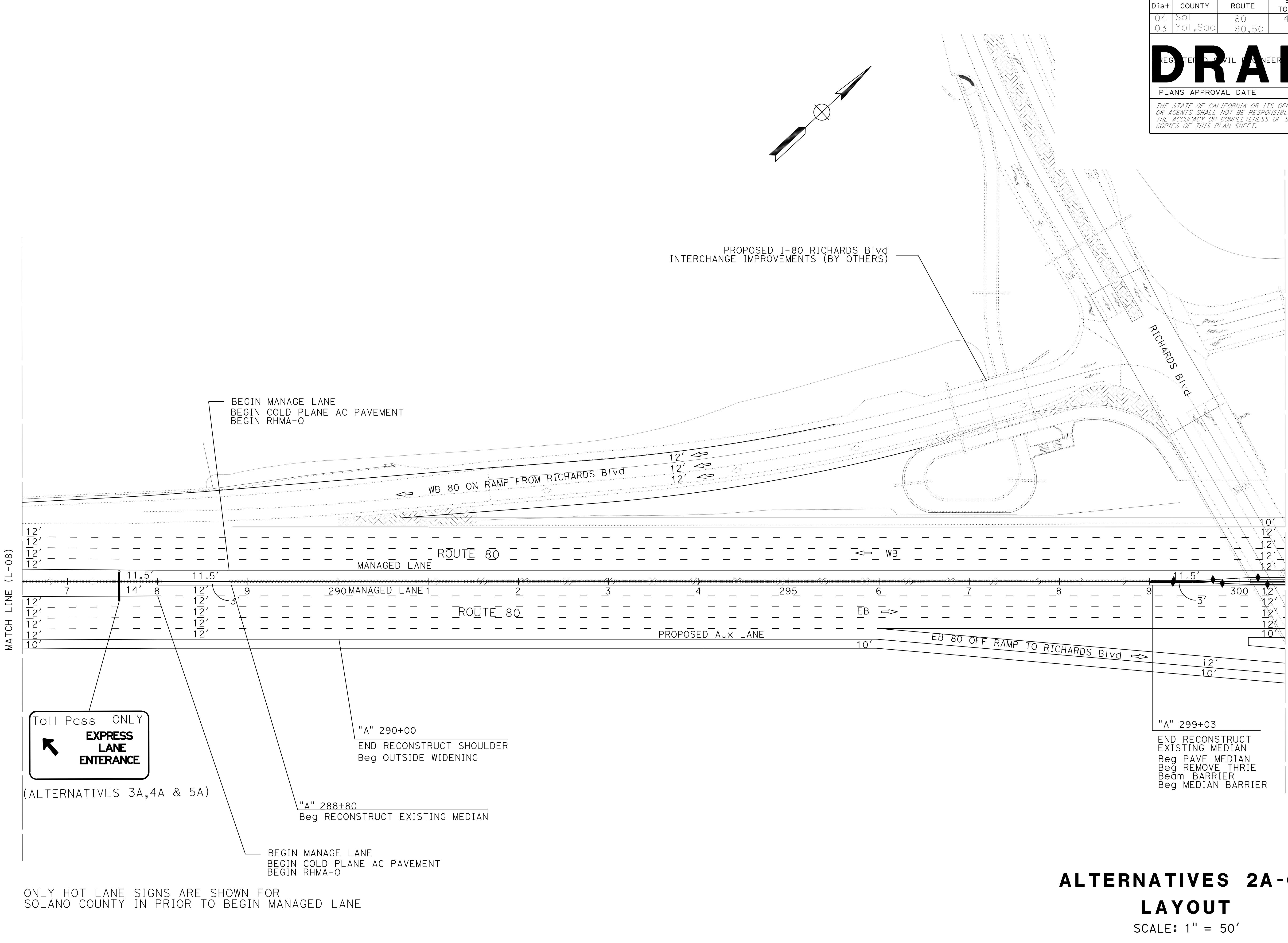
PLANS APPROVAL DATE

THE STATE OF CALIFORNIA OR ITS OFFICERS OR AGENTS SHALL NOT BE RESPONSIBLE FOR THE ACCURACY OR COMPLETENESS OF SCANNED COPIES OF THIS PLAN SHEET.

PROFESSIONAL ENGINEER No. Exp. CIVIL STATE OF CALIFORNIA



STATE OF CALIFORNIA - DEPARTMENT OF TRANSPORTATION
Caltrans
 03 DESIGN
 FUNCTIONAL SUPERVISOR
 MONIKA PEDIGO
 REVISIONS:
 REVISION NO. | DESCRIPTION | DATE
 REVISION NO. | DESCRIPTION | DATE
 REVISION NO. | DESCRIPTION | DATE
 REVISION NO. | DESCRIPTION | DATE
 REVISION NO. | DESCRIPTION | DATE



Toll Pass ONLY
EXPRESS LANE
 ENTERANCE

(ALTERNATIVES 3A,4A & 5A)

"A" 290+00
 END RECONSTRUCT SHOULDER
 Beg OUTSIDE WIDENING

"A" 288+80
 Beg RECONSTRUCT EXISTING MEDIAN

"A" 299+03
 END RECONSTRUCT EXISTING MEDIAN
 Beg PAVE MEDIAN
 Beg REMOVE THRIE
 Beg BARRIER
 Beg MEDIAN BARRIER

ONLY HOT LANE SIGNS ARE SHOWN FOR SOLANO COUNTY IN PRIOR TO BEGIN MANAGED LANE

ALTERNATIVES 2A-6A
LAYOUT
 SCALE: 1" = 50'

L-09

Dist	COUNTY	ROUTE	POST MILES TOTAL PROJECT	SHEET No.	TOTAL SHEETS
04	Sol	80	40.7/R44.7		
03	Yol, Sac	80, 50	VAR		

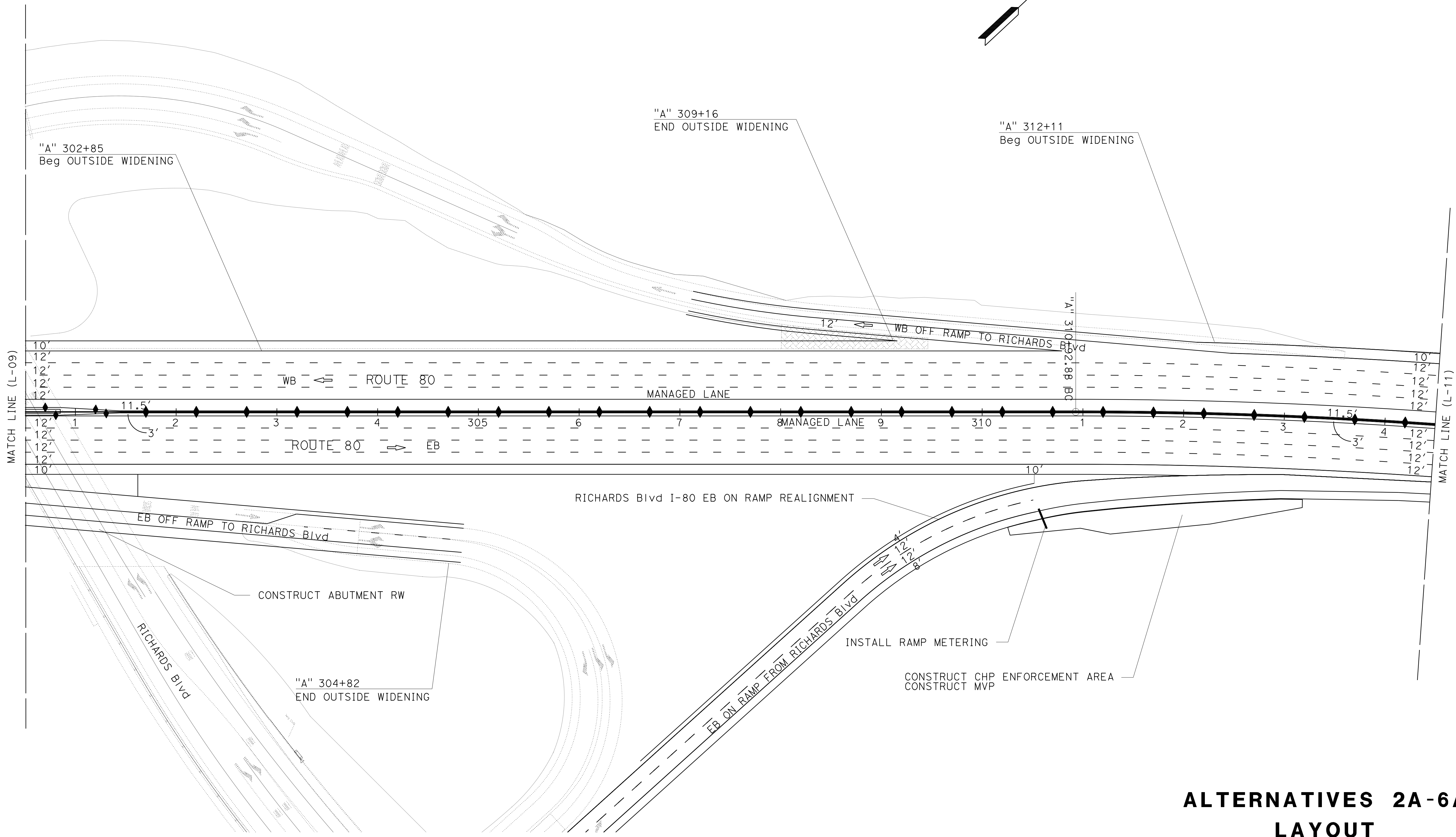
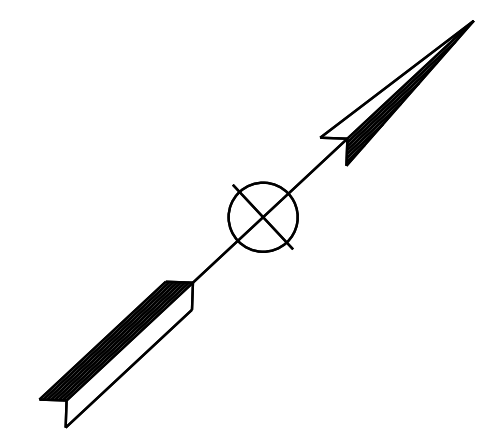
DRAFT

REGISTERED CIVIL ENGINEER DATE

PLANS APPROVAL DATE

THE STATE OF CALIFORNIA OR ITS OFFICERS OR AGENTS SHALL NOT BE RESPONSIBLE FOR THE ACCURACY OR COMPLETENESS OF SCANNED COPIES OF THIS PLAN SHEET.

REGISTERED PROFESSIONAL ENGINEER
No. _____
Exp. _____
CIVIL
STATE OF CALIFORNIA



STATE OF CALIFORNIA - DEPARTMENT OF TRANSPORTATION
Caltrans
 03 DESIGN
 FUNCTIONAL SUPERVISOR: MONIKA PEDIGO
 REVISIONS: xxx - xxxx
 DESIGNED BY: xxx - xxxx
 CHECKED BY: xxx - xxxx
 REVISIONS: xxx - xxxx
 DATE REVISION: xxx - xxxx

ALTERNATIVES 2A-6A
LAYOUT
 SCALE: 1" = 50'
L-10

LAST REVISION DATE PLOTTED => 25-MAR-2023
 01-26-23 TIME PLOTTED => 13:00

Dist	COUNTY	ROUTE	POST MILES TOTAL PROJECT	SHEET No.	TOTAL SHEETS
04	Sol	80	40.7/R44.7		
03	Yol,Sac	80,50	VAR		

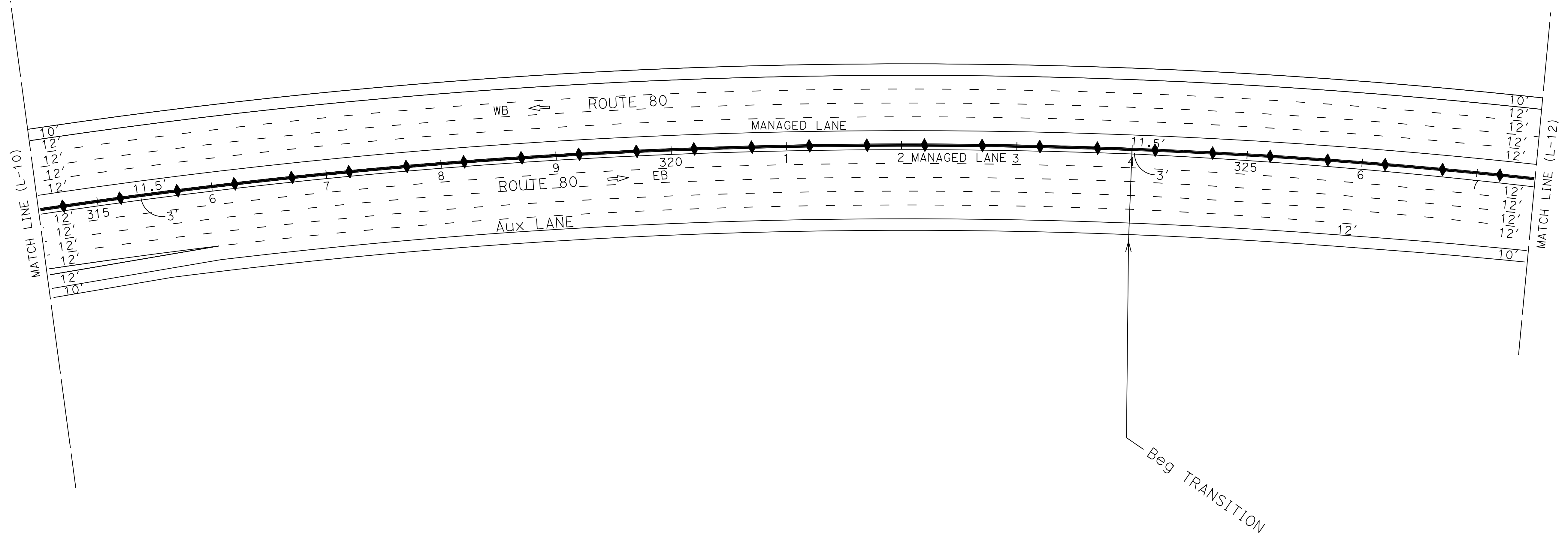
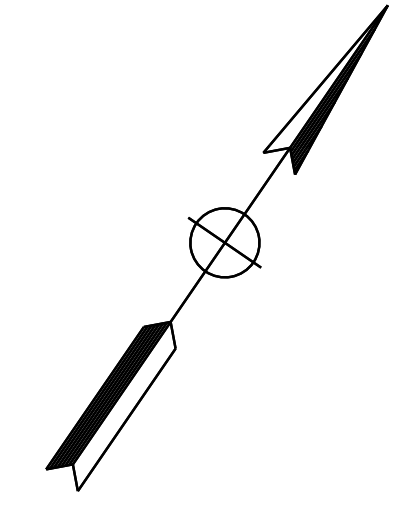
DRAFT

REGISTERED CIVIL ENGINEER DATE

PLANS APPROVAL DATE

THE STATE OF CALIFORNIA OR ITS OFFICERS OR AGENTS SHALL NOT BE RESPONSIBLE FOR THE ACCURACY OR COMPLETENESS OF SCANNED COPIES OF THIS PLAN SHEET.

REGISTERED PROFESSIONAL ENGINEER
No. _____
Exp. _____
CIVIL
STATE OF CALIFORNIA



ALTERNATIVES 2A-6A
LAYOUT
SCALE: 1" = 50'

STATE OF CALIFORNIA - DEPARTMENT OF TRANSPORTATION	FUNCTIONAL SUPERVISOR	REVISOR	DATE
Caltrans	MONIKA PEDIGO	XXXX - XXXX	XXXX - XXXX
03 DESIGN	CHECKED BY	CALCULATED/DESIGNED BY	REVISOR

USERNAME => s151922
DGN FILE => 3H900-A1+-2-6A LayOut-11.dgn



UNIT 0328

PROJECT NUMBER & PHASE

0000000001

LAST REVISION DATE PLOTTED => 25-MAR-2023
01-26-23 TIME PLOTTED => 13:01

Dist	COUNTY	ROUTE	POST MILES TOTAL PROJECT	SHEET No.	TOTAL SHEETS
04	Sol	80	40.7/R44.7		
03	Yol,Sac	80,50	VAR		

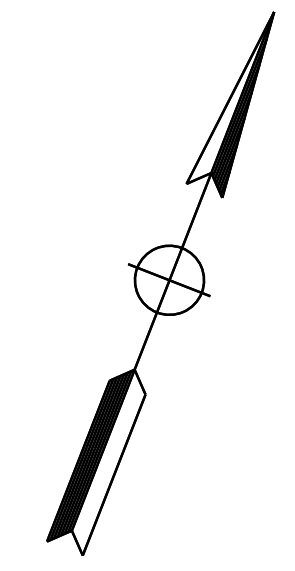
DRAFT

REGISTERED CIVIL ENGINEER DATE

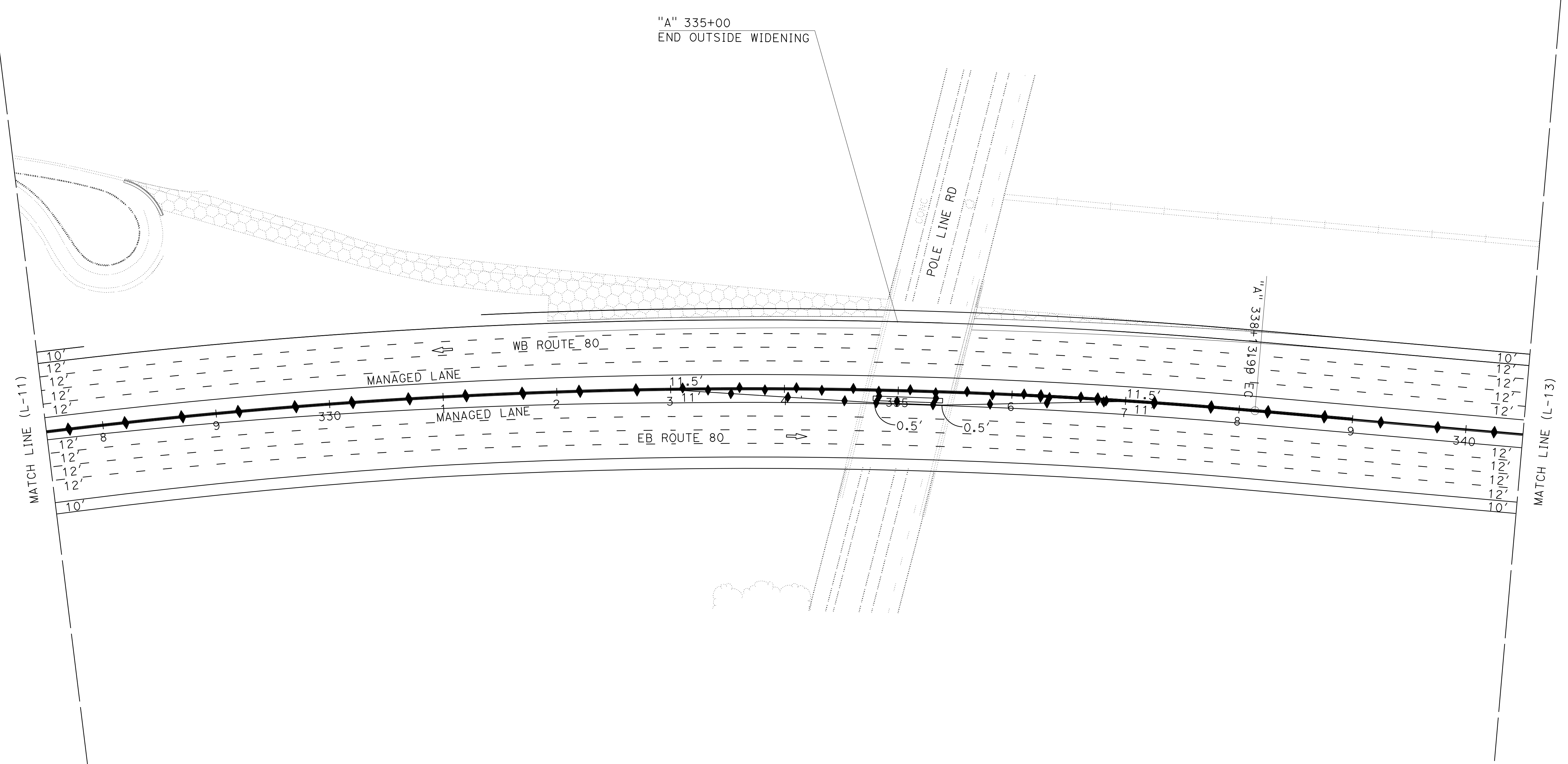
PLANS APPROVAL DATE

THE STATE OF CALIFORNIA OR ITS OFFICERS OR AGENTS SHALL NOT BE RESPONSIBLE FOR THE ACCURACY OR COMPLETENESS OF SCANNED COPIES OF THIS PLAN SHEET.

REGISTERED PROFESSIONAL ENGINEER
No. _____
Exp. _____
CIVIL
STATE OF CALIFORNIA



STATE OF CALIFORNIA - DEPARTMENT OF TRANSPORTATION	FUNCTIONAL SUPERVISOR	REVISOR	DATE
Caltrans	MONIKA PEDIGO	XXXX - XXXX	XXXX - XXXX
03 DESIGN			



ALTERNATIVES 2A-6A
LAYOUT
SCALE: 1" = 50'
L-12

Dist	COUNTY	ROUTE	POST MILES TOTAL PROJECT	SHEET No.	TOTAL SHEETS
04	Sol	80	40.7/R44.7		
03	Yol,Sac	80,50	VAR		


DRAFT

REGISTERED CIVIL ENGINEER DATE

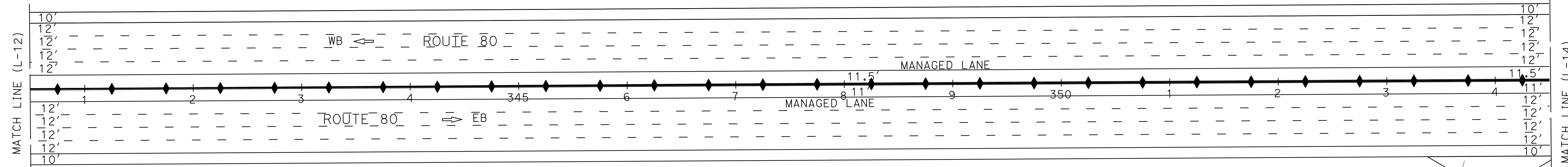
PLANS APPROVAL DATE

THE STATE OF CALIFORNIA OR ITS OFFICERS OR AGENTS SHALL NOT BE RESPONSIBLE FOR THE ACCURACY OR COMPLETENESS OF SCANNED COPIES OF THIS PLAN SHEET.

REGISTERED PROFESSIONAL ENGINEER
No. _____
Exp. _____
CIVIL
STATE OF CALIFORNIA



STATE OF CALIFORNIA - DEPARTMENT OF TRANSPORTATION	FUNCTIONAL SUPERVISOR	CALCULATED/DESIGNED BY	REVISOR
Caltrans	MONIKA PEDIGO	CHECKED BY	DATE
03 DESIGN			



CONSTRUCT MVP

ALTERNATIVES 2A-6A
LAYOUT
SCALE: 1" = 50'

L-13

LAST REVISION | DATE PLOTTED => 25-MAR-2023
01-26-23 | TIME PLOTTED => 13:01

Dist	COUNTY	ROUTE	POST MILES TOTAL PROJECT	SHEET No.	TOTAL SHEETS
04	Sol	80	40.7/R44.7		
03	Yol,Sac	80,50	VAR		

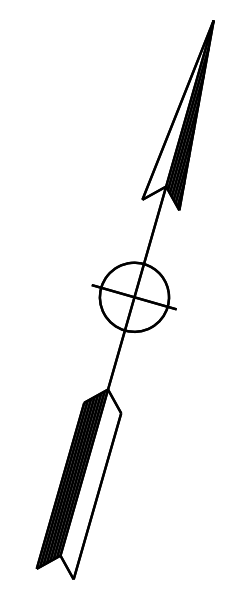
DRAFT

REGISTERED CIVIL ENGINEER DATE

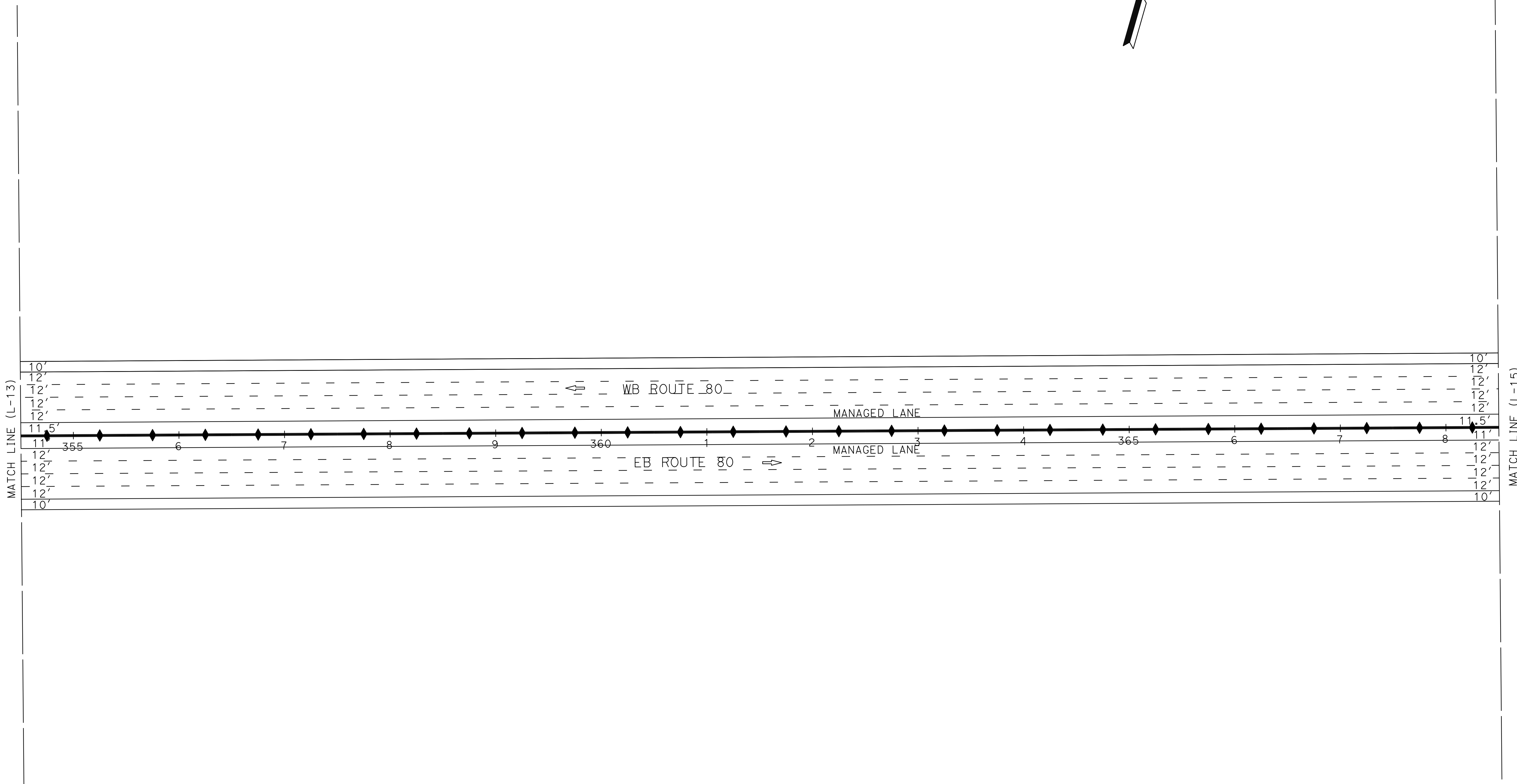
PLANS APPROVAL DATE

THE STATE OF CALIFORNIA OR ITS OFFICERS OR AGENTS SHALL NOT BE RESPONSIBLE FOR THE ACCURACY OR COMPLETENESS OF SCANNED COPIES OF THIS PLAN SHEET.

REGISTERED PROFESSIONAL ENGINEER
No. _____
Exp. _____
CIVIL
STATE OF CALIFORNIA



STATE OF CALIFORNIA - DEPARTMENT OF TRANSPORTATION	FUNCTIONAL SUPERVISOR	CALCULATED/DESIGNED BY	REVISOR
Caltrans	MONIKA PEDIGO	CHECKED BY	DATE
03 DESIGN			



ALTERNATIVES 2A-6A
LAYOUT
SCALE: 1" = 50'

L-14

STATE OF CALIFORNIA - DEPARTMENT OF TRANSPORTATION
Caltrans 03 DESIGN
 FUNCTIONAL SUPERVISOR
 MONIKA PEDIGO

REVISOR
 REVISION
 DATE

DESIGNED BY
 CHECKED BY

DATE REVISION

XXXX - XXXX
 XXXX - XXXX

Dist	COUNTY	ROUTE	POST MILES TOTAL PROJECT	SHEET No.	TOTAL SHEETS
04	Sol	80	40.7/R44.7		
03	Yol, Sac	80,50	VAR		

DRAFT

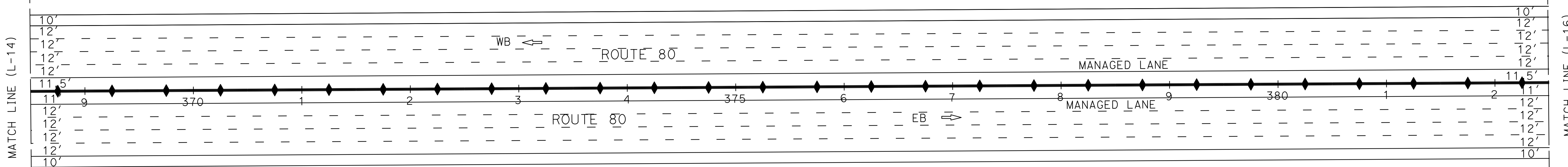

REGISTERED CIVIL ENGINEER DATE

PLANS APPROVAL DATE

No. _____
 Exp. _____

PROFESSIONAL ENGINEER
 CIVIL
 STATE OF CALIFORNIA

THE STATE OF CALIFORNIA OR ITS OFFICERS OR AGENTS SHALL NOT BE RESPONSIBLE FOR THE ACCURACY OR COMPLETENESS OF SCANNED COPIES OF THIS PLAN SHEET.



ALTERNATIVES 2A-6A
LAYOUT
 SCALE: 1" = 50'

L-15

Dist	COUNTY	ROUTE	POST MILES TOTAL PROJECT	SHEET No.	TOTAL SHEETS
04	Sol	80	40.7/R44.7		
03	Yol,Sac	80,50	VAR		

DRAFT

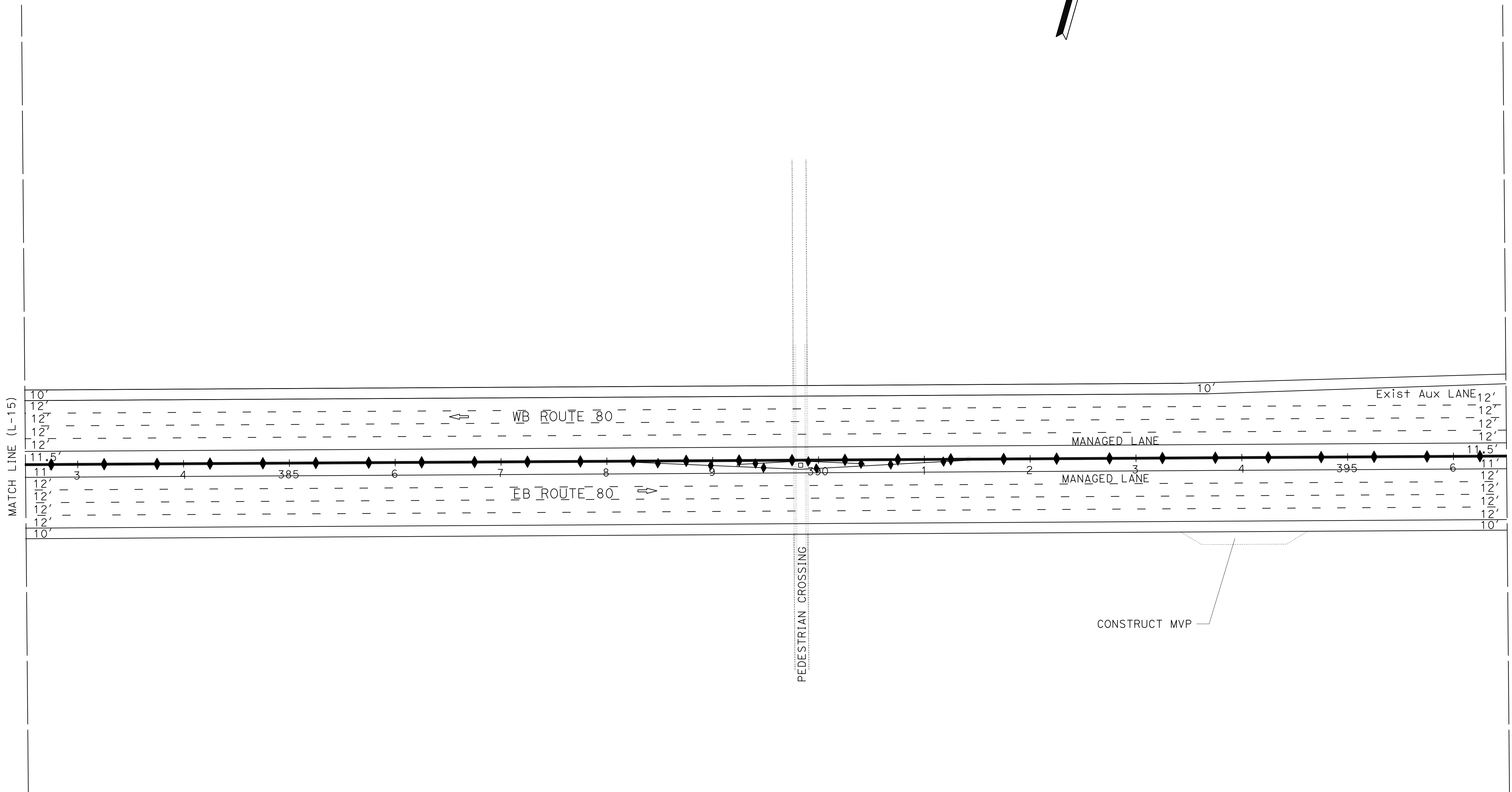
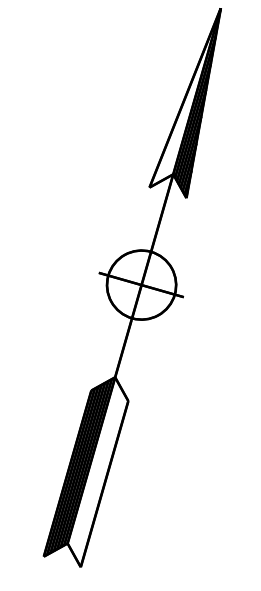
REGISTERED CIVIL ENGINEER DATE

PLANS APPROVAL DATE

No. _____
 Exp. _____

PROFESSIONAL ENGINEER
 STATE OF CALIFORNIA
 CIVIL

THE STATE OF CALIFORNIA OR ITS OFFICERS OR AGENTS SHALL NOT BE RESPONSIBLE FOR THE ACCURACY OR COMPLETENESS OF SCANNED COPIES OF THIS PLAN SHEET.



ALTERNATIVES 2A-6A
LAYOUT
 SCALE: 1" = 50'
L-16

STATE OF CALIFORNIA - DEPARTMENT OF TRANSPORTATION
Caltrans
 03 DESIGN
 FUNCTIONAL SUPERVISOR
 MONIKA PEDIGO
 CALCULATED/DESIGNED BY
 CHECKED BY
 REVISED BY
 DATE REVISED
 XXXX - XXXX
 XXXX - XXXX

Dist	COUNTY	ROUTE	POST MILES TOTAL PROJECT	SHEET No.	TOTAL SHEETS
04	Sol	80	40.7/R44.7		
03	Yol,Sac	80,50	VAR		

DRAFT

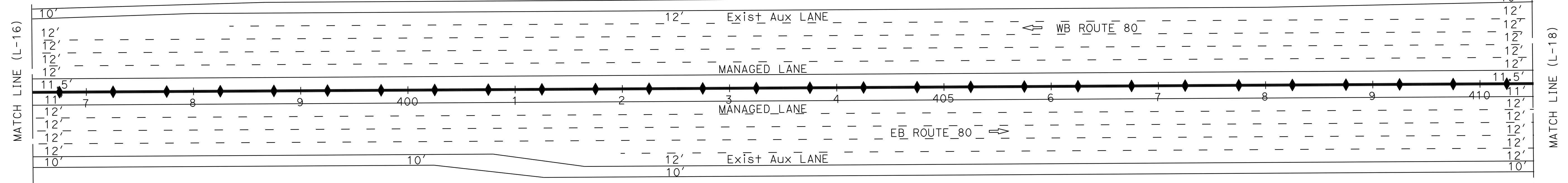

REGISTERED CIVIL ENGINEER DATE

PLANS APPROVAL DATE

No. _____ Exp. _____

REGISTERED PROFESSIONAL ENGINEER CIVIL STATE OF CALIFORNIA

THE STATE OF CALIFORNIA OR ITS OFFICERS OR AGENTS SHALL NOT BE RESPONSIBLE FOR THE ACCURACY OR COMPLETENESS OF SCANNED COPIES OF THIS PLAN SHEET.



ALTERNATIVES 2A-6A
LAYOUT
 SCALE: 1" = 50'

L-17

Dist	COUNTY	ROUTE	POST MILES TOTAL PROJECT	SHEET No.	TOTAL SHEETS
04 03	Sol Yol, Sac	80 80,50	40.7/R44.7 VAR		


DRAFT

REGISTERED CIVIL ENGINEER DATE

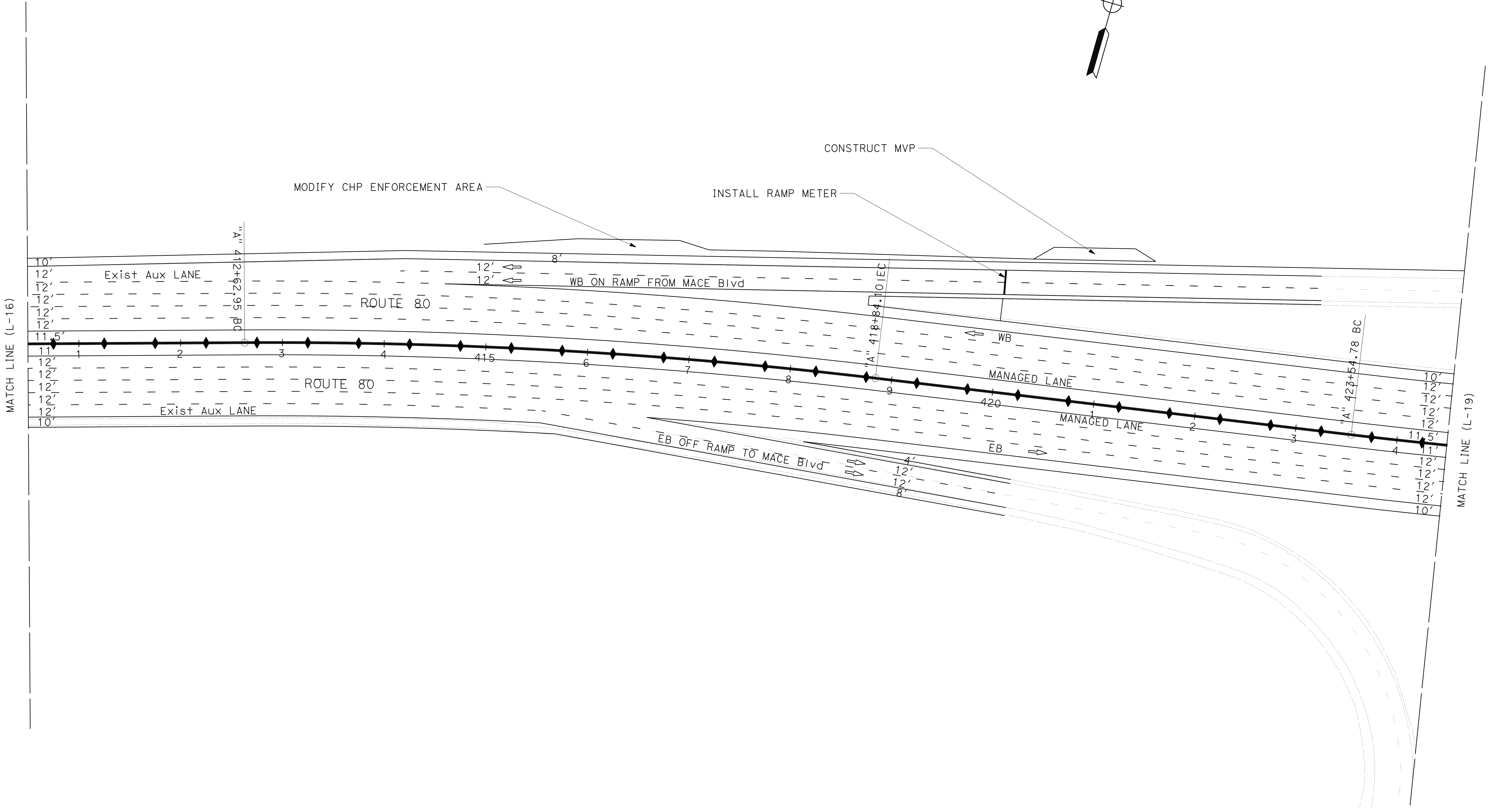
PLANS APPROVAL DATE

THE STATE OF CALIFORNIA OR ITS OFFICERS OR AGENTS SHALL NOT BE RESPONSIBLE FOR THE ACCURACY OR COMPLETENESS OF SCANNED COPIES OF THIS PLAN SHEET.

REGISTERED PROFESSIONAL ENGINEER
No. _____
Exp. _____
CIVIL
STATE OF CALIFORNIA



STATE OF CALIFORNIA - DEPARTMENT OF TRANSPORTATION	FUNCTIONAL SUPERVISOR	CALCULATED/DESIGNED BY	REVISOR
Caltrans	MONIKA PEDIGO	CHECKED BY	DATE
03 DESIGN			



ALTERNATIVES 2A-6A
LAYOUT
SCALE: 1" = 50'

L-18

LAST REVISION | DATE PLOTTED => 25-MAR-2023
01-26-23 | TIME PLOTTED => 13:02

Dist	COUNTY	ROUTE	POST MILES TOTAL PROJECT	SHEET No.	TOTAL SHEETS
04	Sol	80	40.7/R44.7		
03	Yol, Sac	80, 50	VAR		

DRAFT

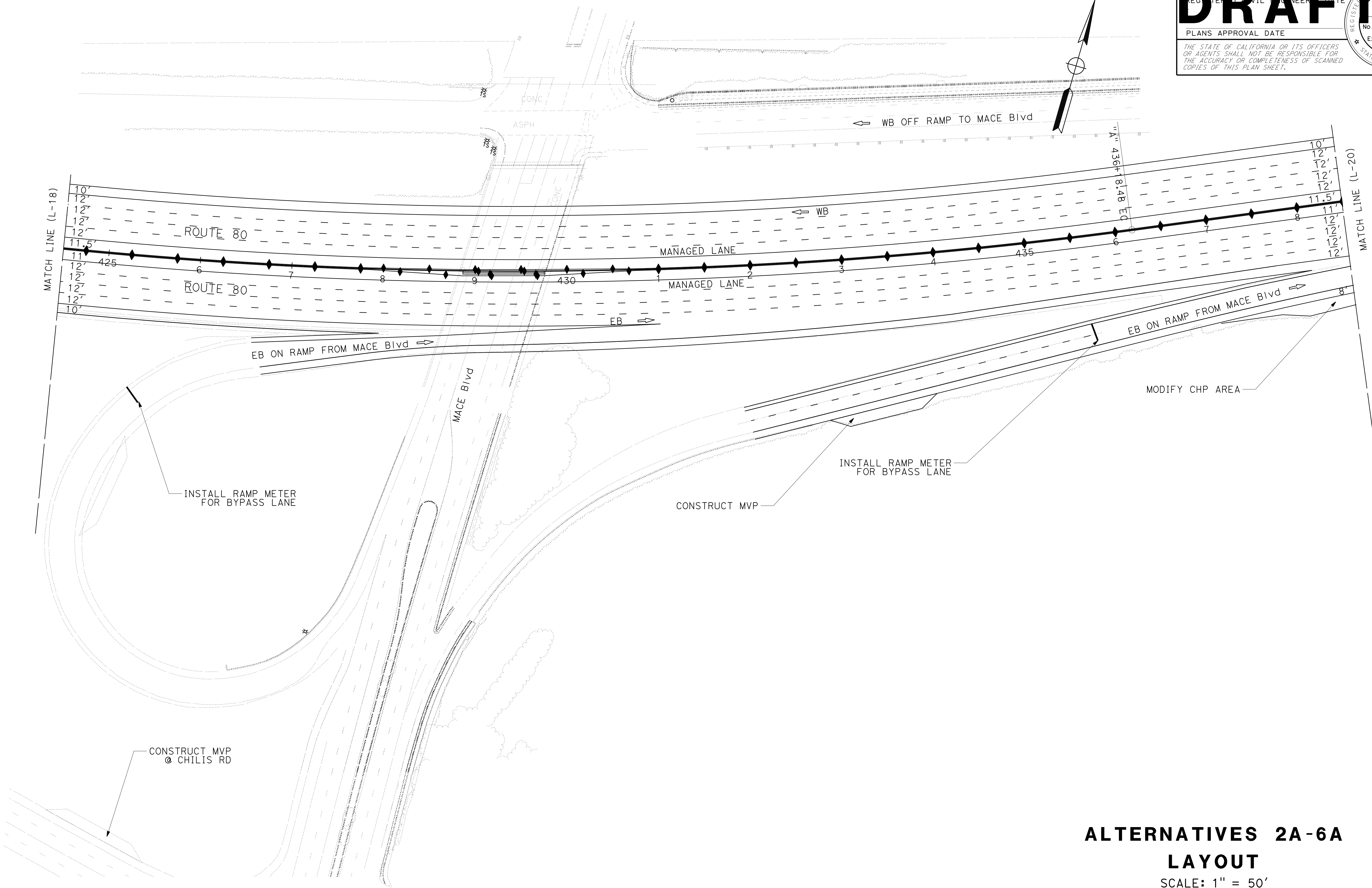
REGISTERED CIVIL ENGINEER DATE

PLANS APPROVAL DATE

THE STATE OF CALIFORNIA OR ITS OFFICERS OR AGENTS SHALL NOT BE RESPONSIBLE FOR THE ACCURACY OR COMPLETENESS OF SCANNED COPIES OF THIS PLAN SHEET.

REGISTERED PROFESSIONAL ENGINEER
No. _____
Exp. _____
CIVIL
STATE OF CALIFORNIA

STATE OF CALIFORNIA - DEPARTMENT OF TRANSPORTATION	FUNCTIONAL SUPERVISOR	CALCULATED/DESIGNED BY	REVISOR BY
Caltrans	MONIKA PEDIGO	CHECKED BY	DATE REVISOR
03 DESIGN			



ALTERNATIVES 2A-6A
LAYOUT
 SCALE: 1" = 50'
L-19

LAST REVISION: DATE PLOTTED => 25-MAR-2023 TIME PLOTTED => 13:02

Dist	COUNTY	ROUTE	POST MILES TOTAL PROJECT	SHEET No.	TOTAL SHEETS
04	Sol	80	40.7/R44.7		
03	Yol,Sac	80,50	VAR		


DRAFT

REGISTERED CIVIL ENGINEER DATE

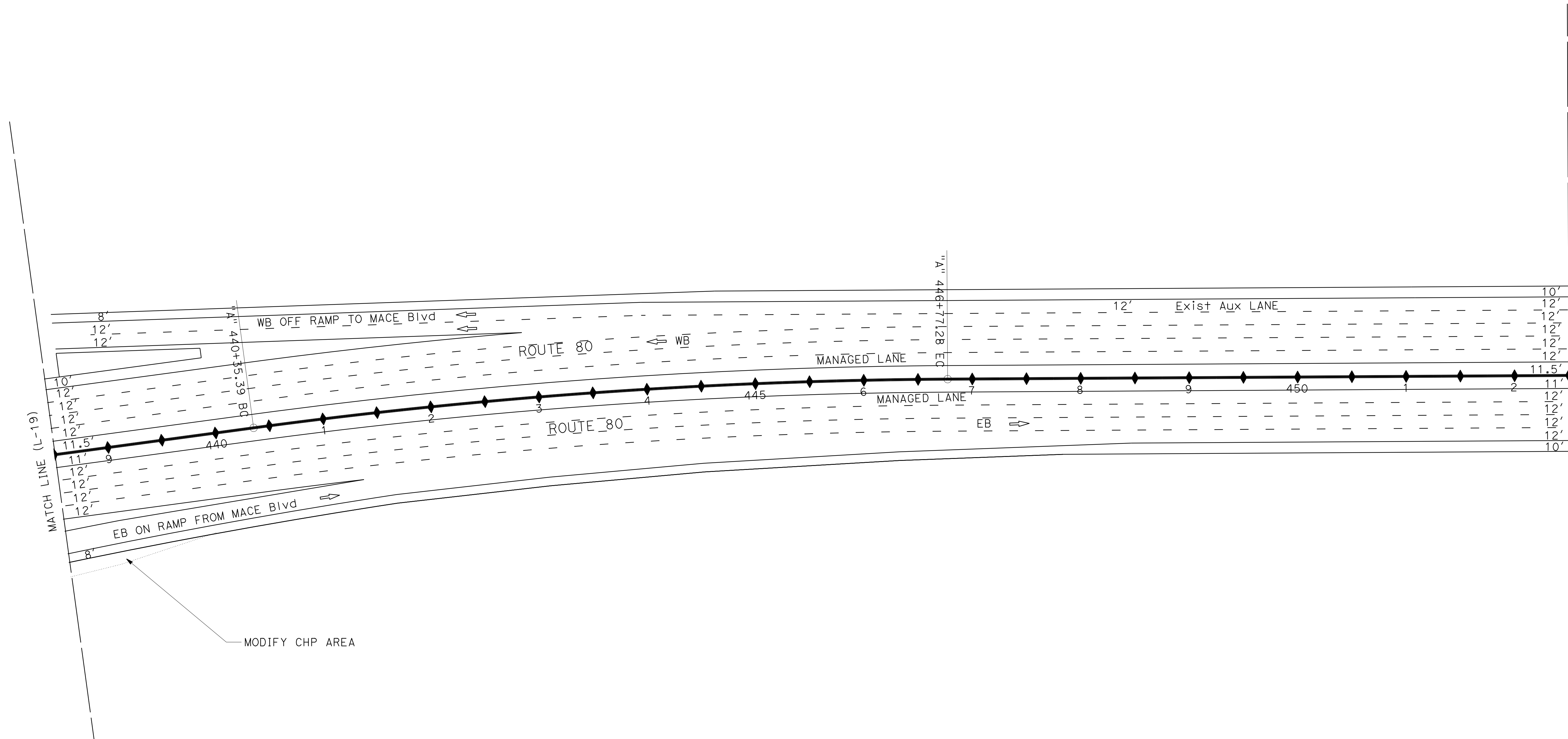
PLANS APPROVAL DATE

THE STATE OF CALIFORNIA OR ITS OFFICERS OR AGENTS SHALL NOT BE RESPONSIBLE FOR THE ACCURACY OR COMPLETENESS OF SCANNED COPIES OF THIS PLAN SHEET.

REGISTERED PROFESSIONAL ENGINEER
No. _____
Exp. _____
CIVIL
STATE OF CALIFORNIA



STATE OF CALIFORNIA - DEPARTMENT OF TRANSPORTATION	FUNCTIONAL SUPERVISOR	REVISOR	DATE
Caltrans	MONIKA PEDIGO	XXXX - XXXX	XXXX - XXXX
03 DESIGN	CHECKED BY	DESIGNED BY	DATE



ALTERNATIVES 2A-6A
LAYOUT
SCALE: 1" = 50'

L-20

Dist	COUNTY	ROUTE	POST MILES TOTAL PROJECT	SHEET No.	TOTAL SHEETS
04	Sol	80	40.7/R44.7		
03	Yol,Sac	80,50	VAR		

DRAFT

REGISTERED CIVIL ENGINEER DATE

PLANS APPROVAL DATE

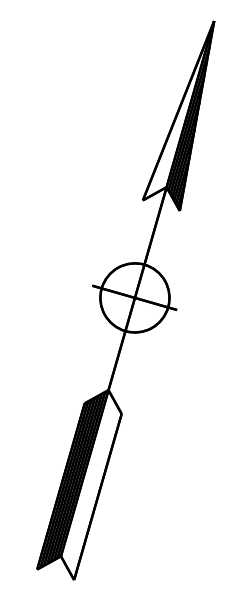
No. _____

Exp. _____

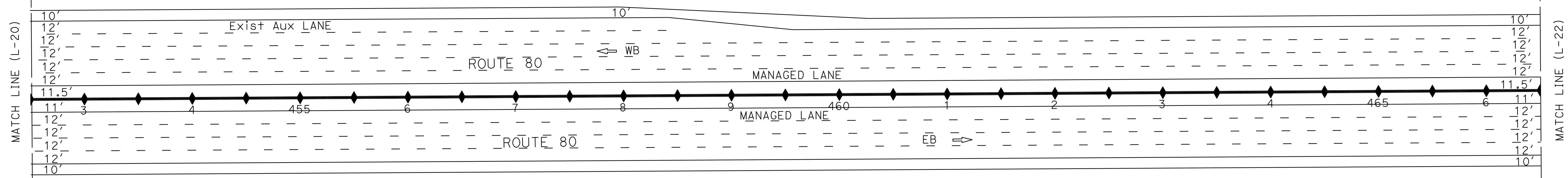
CIVIL

STATE OF CALIFORNIA

THE STATE OF CALIFORNIA OR ITS OFFICERS OR AGENTS SHALL NOT BE RESPONSIBLE FOR THE ACCURACY OR COMPLETENESS OF SCANNED COPIES OF THIS PLAN SHEET.



STATE OF CALIFORNIA - DEPARTMENT OF TRANSPORTATION	FUNCTIONAL SUPERVISOR	DESIGNED BY	REVISOR
Caltrans	MONIKA PEDIGO	CHECKED BY	DATE
03 DESIGN			



ALTERNATIVES 2A-6A
LAYOUT
 SCALE: 1" = 50'

L-21

LAST REVISION | DATE PLOTTED => 25-MAR-2023
 01-26-23 | TIME PLOTTED => 13:02

Dist	COUNTY	ROUTE	POST MILES TOTAL PROJECT	SHEET No.	TOTAL SHEETS
04	Sol	80	40.7/R44.7		
03	Yol,Sac	80,50	VAR		

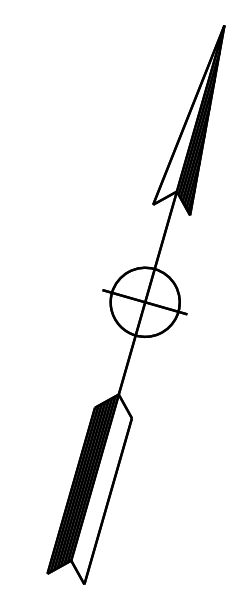
DRAFT

REGISTERED CIVIL ENGINEER DATE

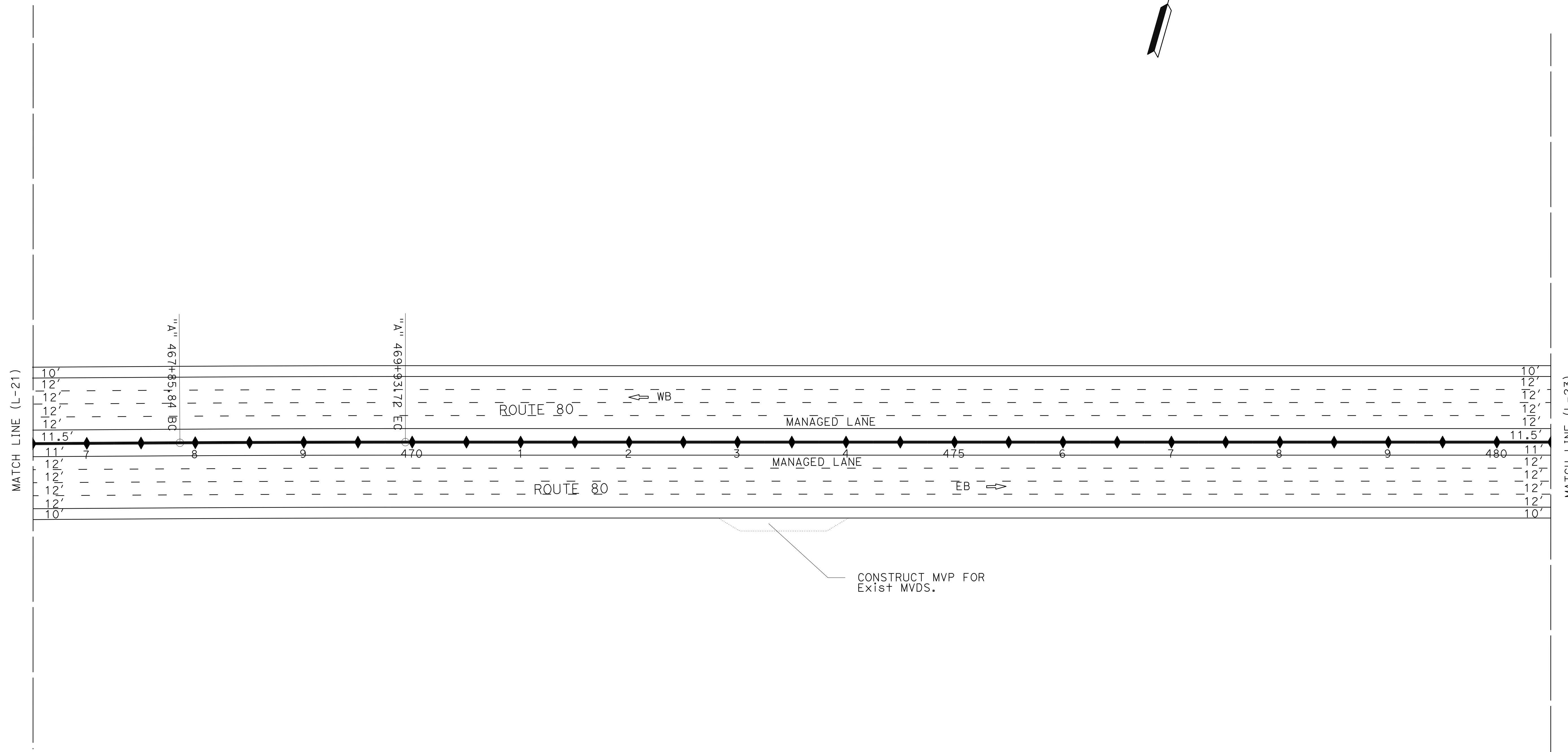
PLANS APPROVAL DATE

THE STATE OF CALIFORNIA OR ITS OFFICERS OR AGENTS SHALL NOT BE RESPONSIBLE FOR THE ACCURACY OR COMPLETENESS OF SCANNED COPIES OF THIS PLAN SHEET.

REGISTERED PROFESSIONAL ENGINEER
No. _____
Exp. _____
CIVIL
STATE OF CALIFORNIA



STATE OF CALIFORNIA - DEPARTMENT OF TRANSPORTATION	FUNCTIONAL SUPERVISOR	REVISOR	DATE
Caltrans	MONIKA PEDIGO	XXXXX	XXXX
03 DESIGN	CHECKED BY	XXXXX	XXXX



ALTERNATIVES 2A-6A
LAYOUT
SCALE: 1" = 50'

L-22

LAST REVISION | DATE PLOTTED => 25-MAR-2023
01-26-23 | TIME PLOTTED => 13:02

STATE OF CALIFORNIA - DEPARTMENT OF TRANSPORTATION
Caltrans
 03 DESIGN
 FUNCTIONAL SUPERVISOR
 MONIKA PEDIGO
 CALCULATED/DESIGNED BY
 CHECKED BY
 REVISED BY
 DATE REVISED
 XXXX - XXXX
 XXXX - XXXX

Dist	COUNTY	ROUTE	POST MILES TOTAL PROJECT	SHEET No.	TOTAL SHEETS
04	Sol	80	40.7/R44.7		
03	Yol, Sac	80,50	VAR		

DRAFT

REGISTERED CIVIL ENGINEER DATE _____

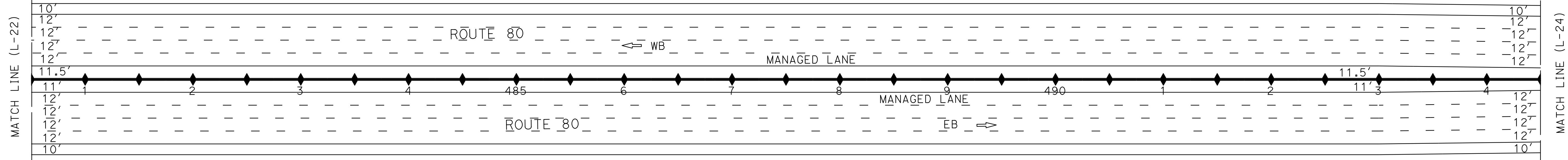
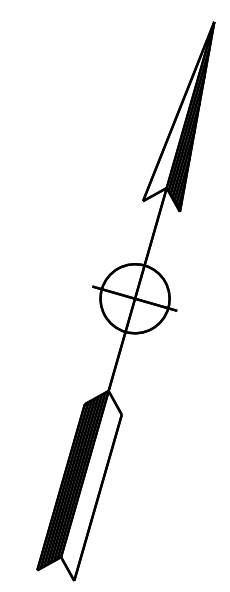
PLANS APPROVAL DATE _____

No. _____

Exp. _____

CIVIL

THE STATE OF CALIFORNIA OR ITS OFFICERS OR AGENTS SHALL NOT BE RESPONSIBLE FOR THE ACCURACY OR COMPLETENESS OF SCANNED COPIES OF THIS PLAN SHEET.



ALTERNATIVES 2A-6A
LAYOUT
 SCALE: 1" = 50'

L-23

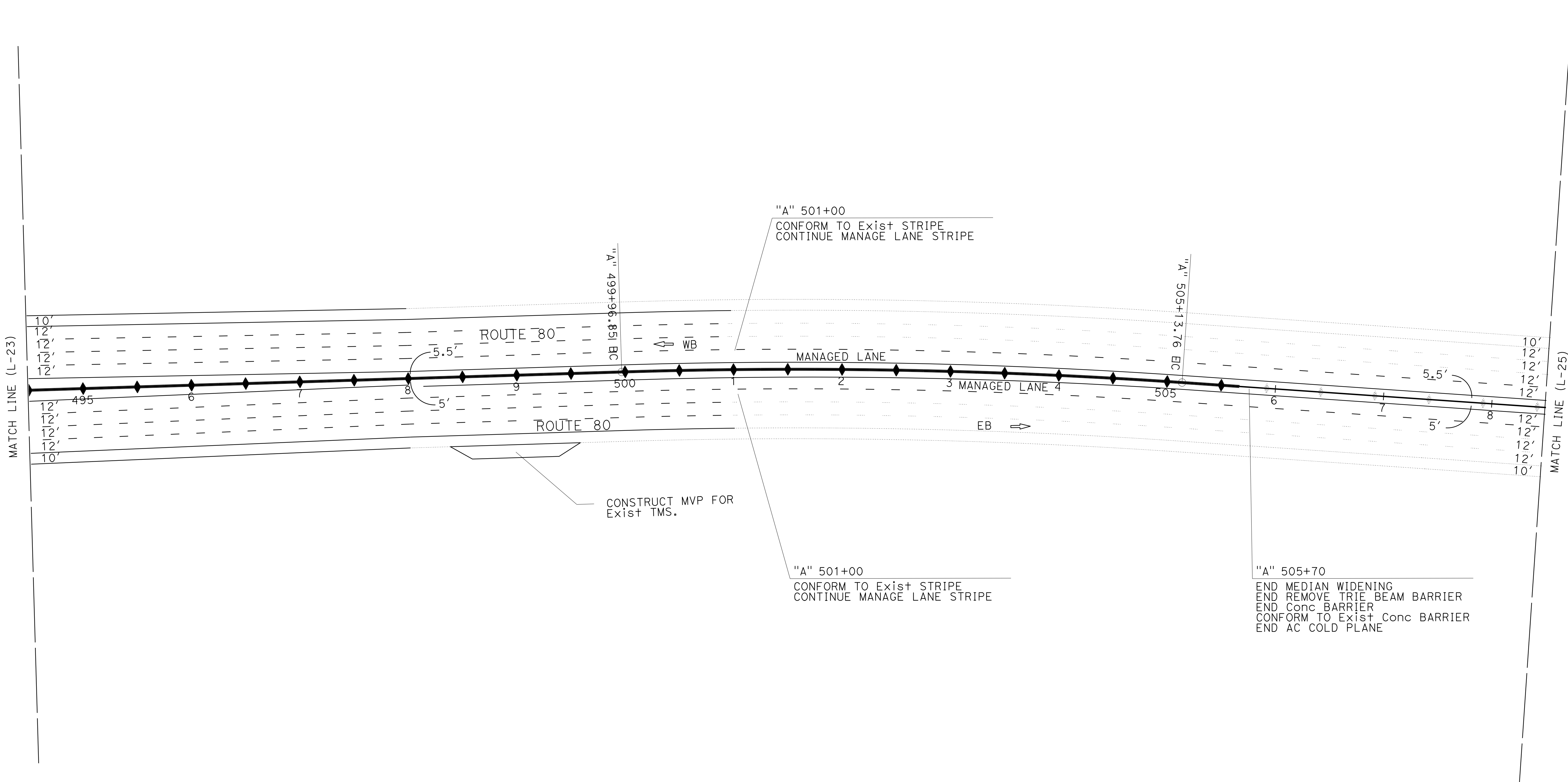
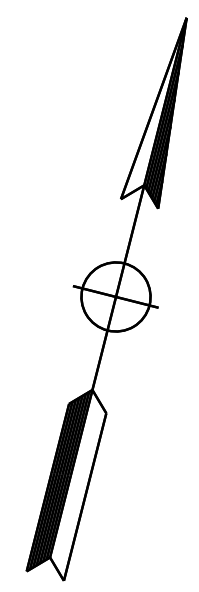
Dist	COUNTY	ROUTE	POST MILES TOTAL PROJECT	SHEET No.	TOTAL SHEETS
04	Sol	80	40.7/R44.7		
03	Yol,Sac	80,50	VAR		

DRAFT

REGISTERED CIVIL ENGINEER DATE: _____
 No. _____
 Exp. _____
 CIVIL

PLANS APPROVAL DATE: _____

THE STATE OF CALIFORNIA OR ITS OFFICERS OR AGENTS SHALL NOT BE RESPONSIBLE FOR THE ACCURACY OR COMPLETENESS OF SCANNED COPIES OF THIS PLAN SHEET.



ALTERNATIVES 2A-6A
LAYOUT
 SCALE: 1" = 50'

L-24

LAST REVISION | DATE PLOTTED => 25-MAR-2023
 01-26-23 TIME PLOTTED => 13:03

Dist	COUNTY	ROUTE	POST MILES TOTAL PROJECT	SHEET No.	TOTAL SHEETS
04	Sol	80	40.7/R44.7		
03	Yol, Sac	80, 50	VAR		

DRAFT

REGISTERED CIVIL ENGINEER DATE

PLANS APPROVAL DATE

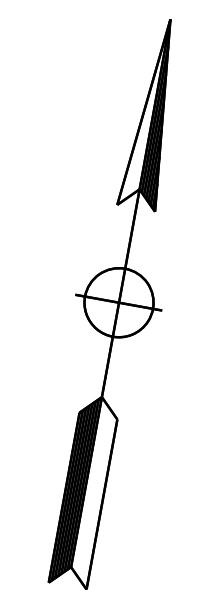
No. _____

Exp. _____

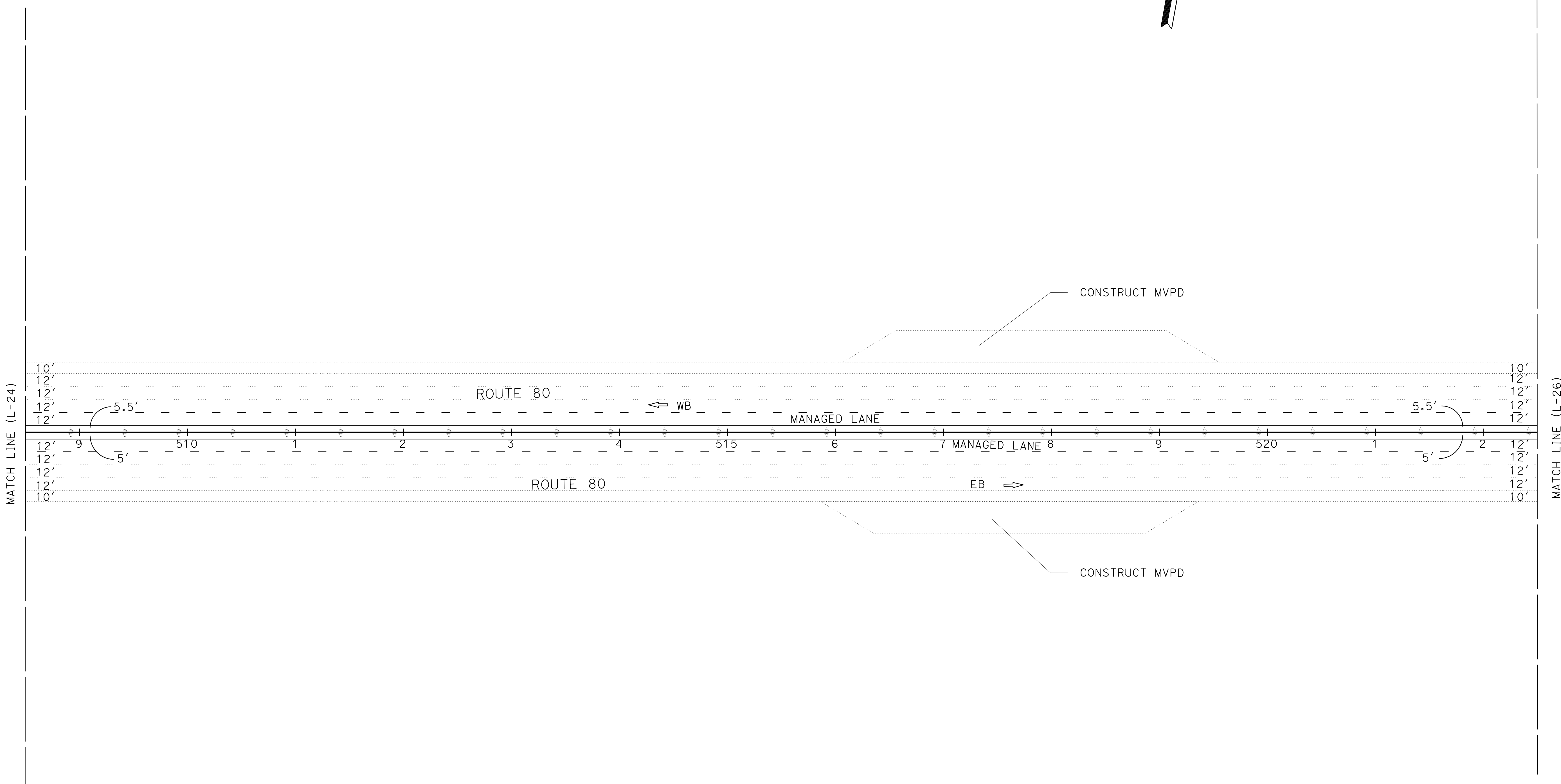
CIVIL

STATE OF CALIFORNIA

THE STATE OF CALIFORNIA OR ITS OFFICERS OR AGENTS SHALL NOT BE RESPONSIBLE FOR THE ACCURACY OR COMPLETENESS OF SCANNED COPIES OF THIS PLAN SHEET.



STATE OF CALIFORNIA - DEPARTMENT OF TRANSPORTATION	FUNCTIONAL SUPERVISOR	CALCULATED/DESIGNED BY	REVISOR
Caltrans	MONIKA PEDIGO	CHECKED BY	DATE
03 DESIGN			



ALTERNATIVES 2A-6A
LAYOUT
 SCALE: 1" = 50'

L-25

Dist	COUNTY	ROUTE	POST MILES TOTAL PROJECT	SHEET No.	TOTAL SHEETS
04	Sol	80	40.7/R44.7		
03	Yol, Sac	80, 50	VAR		

DRAFT

REGISTERED CIVIL ENGINEER DATE _____

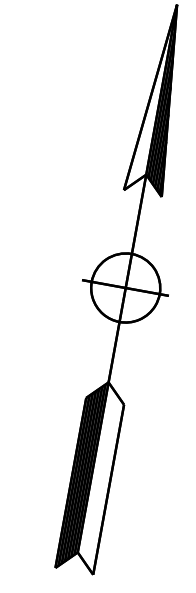
PLANS APPROVAL DATE _____

No. _____

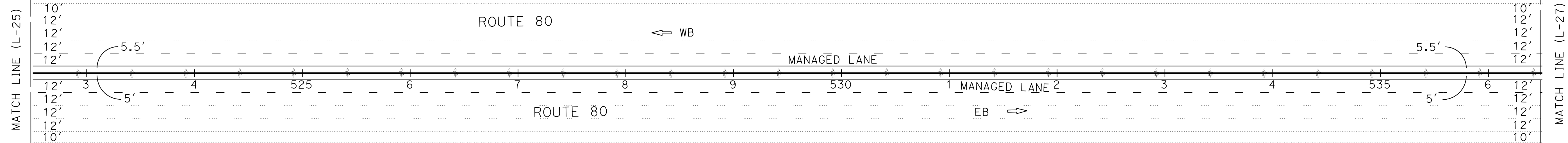
Exp. _____

CIVIL

THE STATE OF CALIFORNIA OR ITS OFFICERS OR AGENTS SHALL NOT BE RESPONSIBLE FOR THE ACCURACY OR COMPLETENESS OF SCANNED COPIES OF THIS PLAN SHEET.



STATE OF CALIFORNIA - DEPARTMENT OF TRANSPORTATION	FUNCTIONAL SUPERVISOR	CALCULATED/DESIGNED BY	REVISOR
Caltrans	MONIKA PEDIGO	CHECKED BY	DATE
03 DESIGN			



ALTERNATIVES 2A-6A
LAYOUT
SCALE: 1" = 50'

L-26

Dist	COUNTY	ROUTE	POST MILES TOTAL PROJECT	SHEET No.	TOTAL SHEETS
04	Sol	80	40.7/R44.7		
03	Yol,Sac	80,50	VAR		

DRAFT

REGISTERED CIVIL ENGINEER DATE

PLANS APPROVAL DATE

No. _____

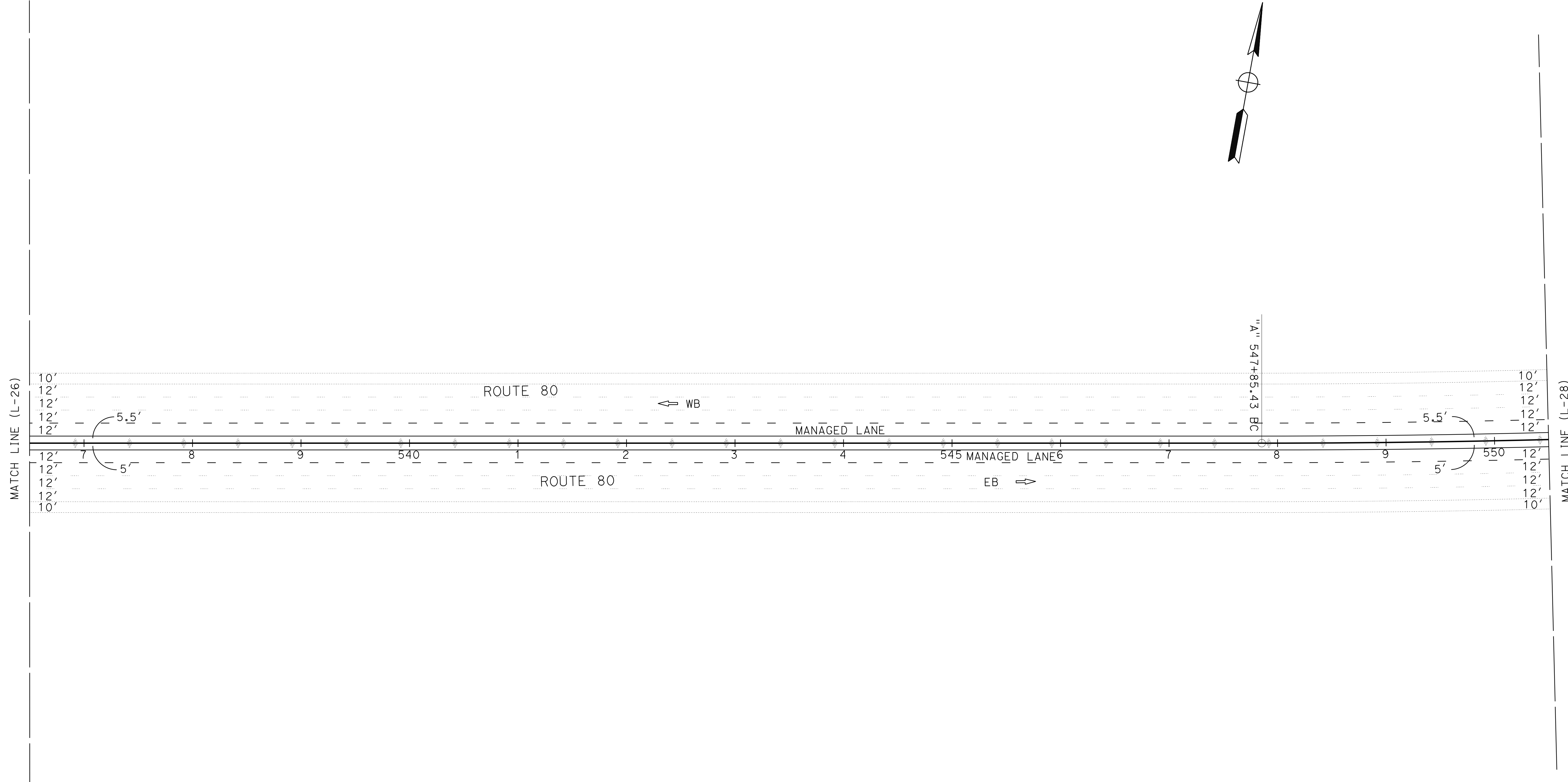
Exp. _____

CIVIL

STATE OF CALIFORNIA

THE STATE OF CALIFORNIA OR ITS OFFICERS OR AGENTS SHALL NOT BE RESPONSIBLE FOR THE ACCURACY OR COMPLETENESS OF SCANNED COPIES OF THIS PLAN SHEET.

STATE OF CALIFORNIA - DEPARTMENT OF TRANSPORTATION	FUNCTIONAL SUPERVISOR	CALCULATED/DESIGNED BY	REVISOR
Caltrans	MONIKA PEDIGO	CHECKED BY	DATE
03 DESIGN			



ALTERNATIVES 2A-6A

LAYOUT

SCALE: 1" = 50'

L-27

Dist	COUNTY	ROUTE	POST MILES TOTAL PROJECT	SHEET No.	TOTAL SHEETS
04	Sol	80	40.7/R44.7		
03	Yol, Sac	80, 50	VAR		

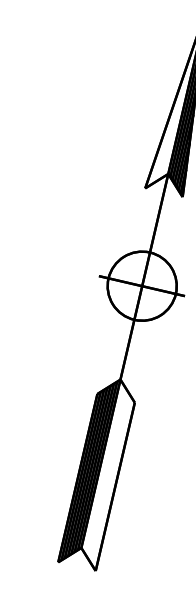
DRAFT

REGISTERED CIVIL ENGINEER DATE

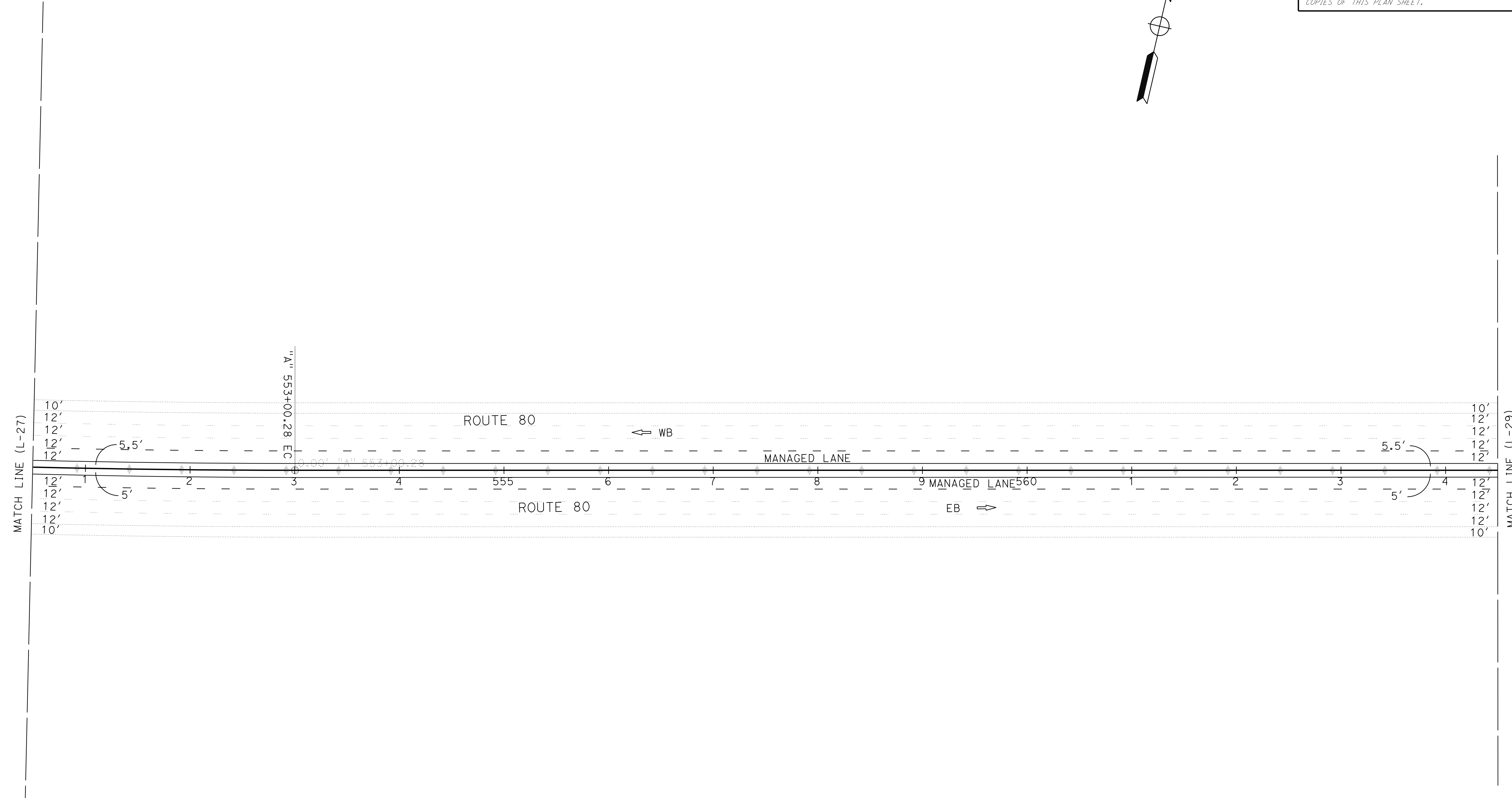
PLANS APPROVAL DATE

THE STATE OF CALIFORNIA OR ITS OFFICERS OR AGENTS SHALL NOT BE RESPONSIBLE FOR THE ACCURACY OR COMPLETENESS OF SCANNED COPIES OF THIS PLAN SHEET.

REGISTERED PROFESSIONAL ENGINEER
No. _____
Exp. _____
CIVIL
STATE OF CALIFORNIA



STATE OF CALIFORNIA - DEPARTMENT OF TRANSPORTATION	FUNCTIONAL SUPERVISOR	CALCULATED/DESIGNED BY	REVISOR	REVISOR
Caltrans	MONIKA PEDIGO	CHECKED BY	XXXX - XXXX	XXXX - XXXX
03 DESIGN				



ALTERNATIVES 2A-6A
LAYOUT
SCALE: 1" = 50'

L-28

STATE OF CALIFORNIA - DEPARTMENT OF TRANSPORTATION
Caltrans
 03 DESIGN
 FUNCTIONAL SUPERVISOR
 MONIKA PEDIGO

REVISOR BY
 DATE REVISOR

DESIGNED BY
 CHECKED BY

XXXX - XXXX
 XXXX - XXXX

Dist	COUNTY	ROUTE	POST MILES TOTAL PROJECT	SHEET No.	TOTAL SHEETS
04	Sol	80	40.7/R44.7		
03	Yol, Sac	80,50	VAR		

DRAFT

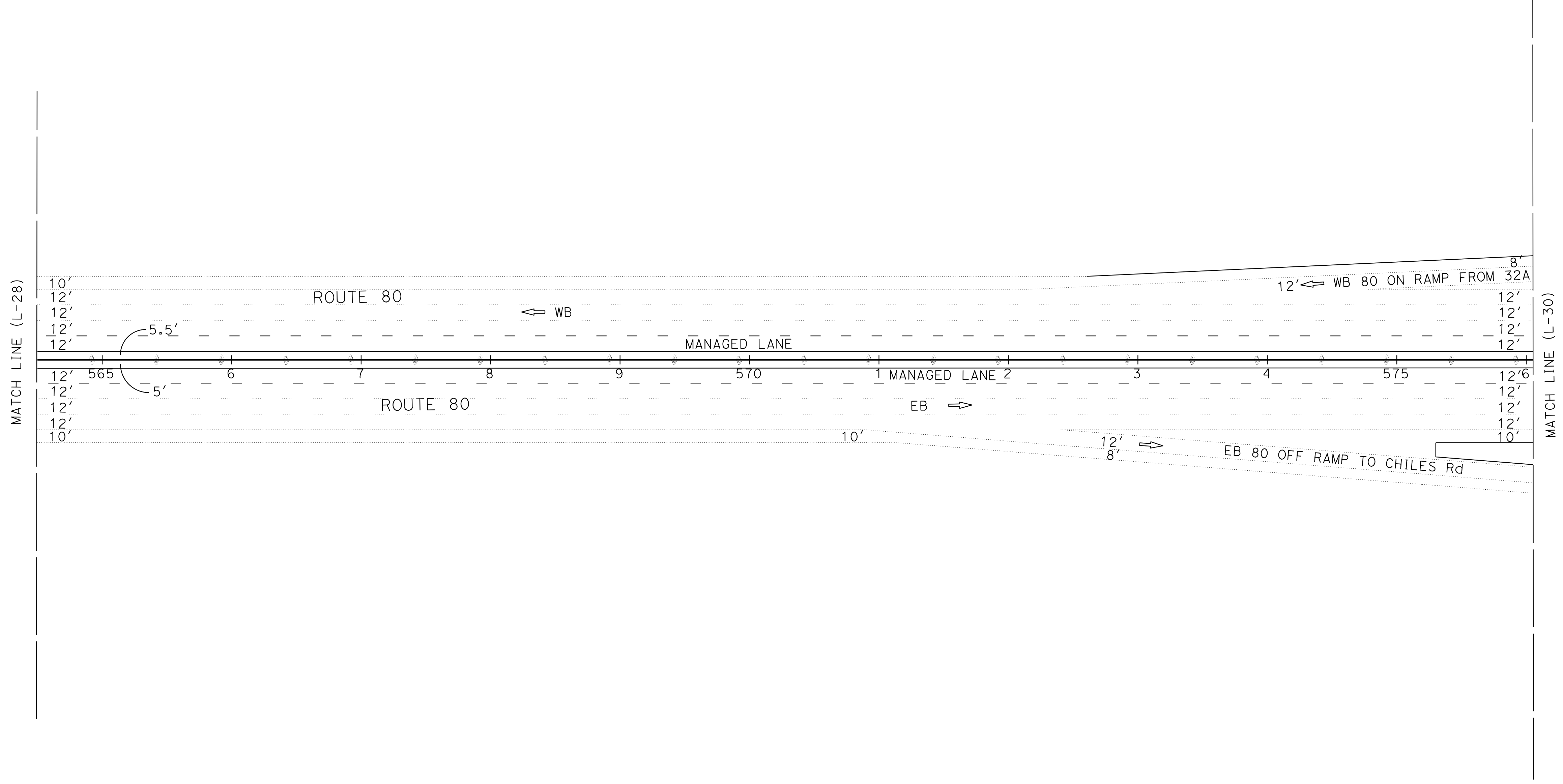

REGISTERED CIVIL ENGINEER DATE

PLANS APPROVAL DATE

No. _____
 Exp. _____

CIVIL

THE STATE OF CALIFORNIA OR ITS OFFICERS OR AGENTS SHALL NOT BE RESPONSIBLE FOR THE ACCURACY OR COMPLETENESS OF SCANNED COPIES OF THIS PLAN SHEET.



**ALTERNATIVES 2A-6A
 LAYOUT**
 SCALE: 1" = 50'

L-29

Dist	COUNTY	ROUTE	POST MILES TOTAL PROJECT	SHEET No.	TOTAL SHEETS
04	Sol	80	40.7/R44.7		
03	Yol,Sac	80,50	VAR		

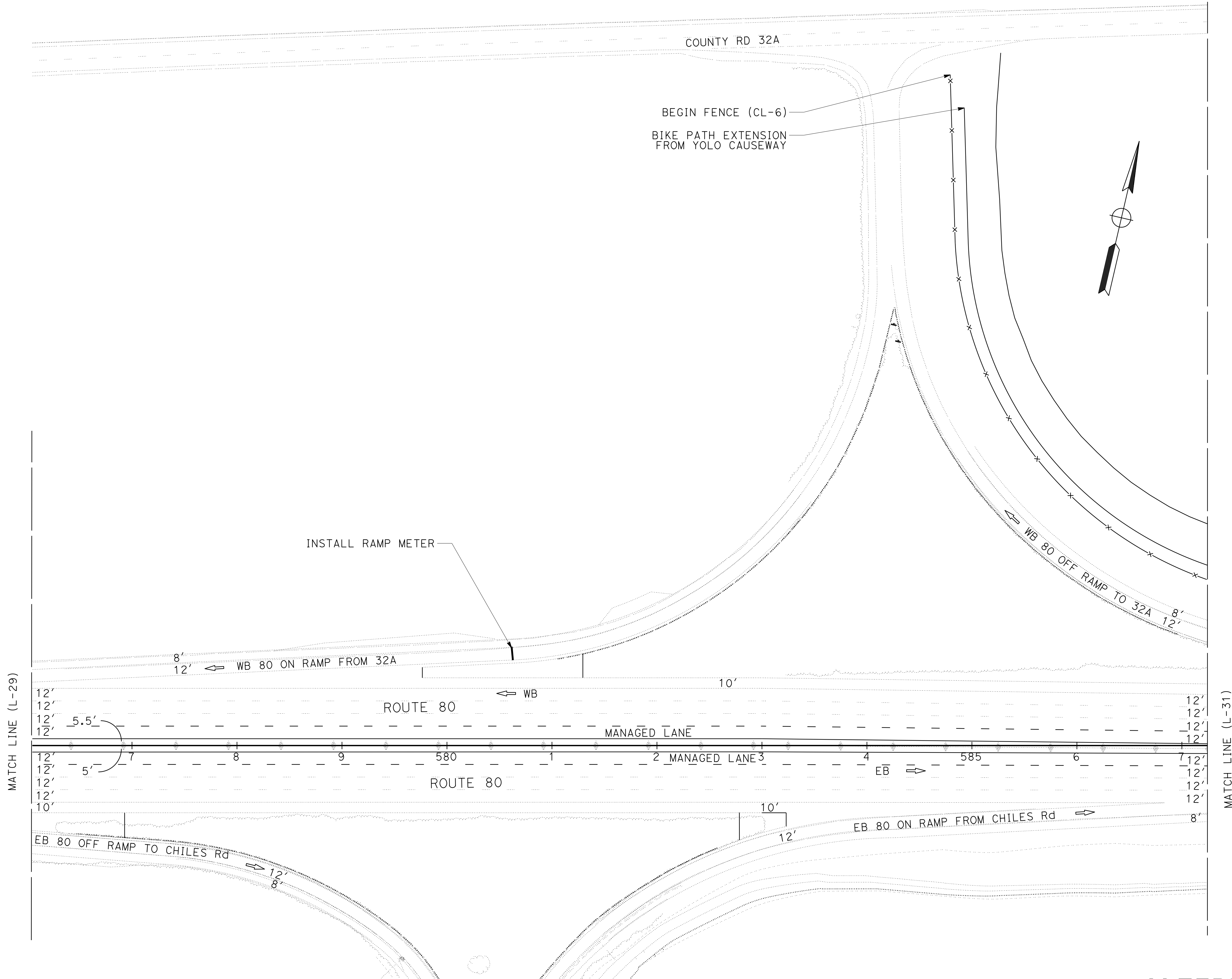
DRAFT

REGISTERED CIVIL ENGINEER DATE

PLANS APPROVAL DATE

THE STATE OF CALIFORNIA OR ITS OFFICERS OR AGENTS SHALL NOT BE RESPONSIBLE FOR THE ACCURACY OR COMPLETENESS OF SCANNED COPIES OF THIS PLAN SHEET.

REGISTERED PROFESSIONAL ENGINEER No. Exp. CIVIL STATE OF CALIFORNIA



**ALTERNATIVES 2A-6A
LAYOUT**

SCALE: 1" = 50'

L-30

STATE OF CALIFORNIA - DEPARTMENT OF TRANSPORTATION	FUNCTIONAL SUPERVISOR	DESIGNED BY	REVISOR
Caltrans	MONIKA PEDIGO	CHECKED BY	DATE
03 DESIGN			

STATE OF CALIFORNIA - DEPARTMENT OF TRANSPORTATION
Caltrans
03 DESIGN

FUNCTIONAL SUPERVISOR
 MONIKA PEDIGO

REVISOR
 DESIGNED BY
 CHECKED BY

REVISIONS
 NO. DATE

DATE
 DESIGNED BY
 CHECKED BY

DATE
 DESIGNED BY
 CHECKED BY

DATE
 DESIGNED BY
 CHECKED BY

DATE
 DESIGNED BY
 CHECKED BY

Dist	COUNTY	ROUTE	POST MILES TOTAL PROJECT	SHEET No.	TOTAL SHEETS
04	Sol	80	40.7/R44.7		
03	Yol,Sac	80,50	VAR		

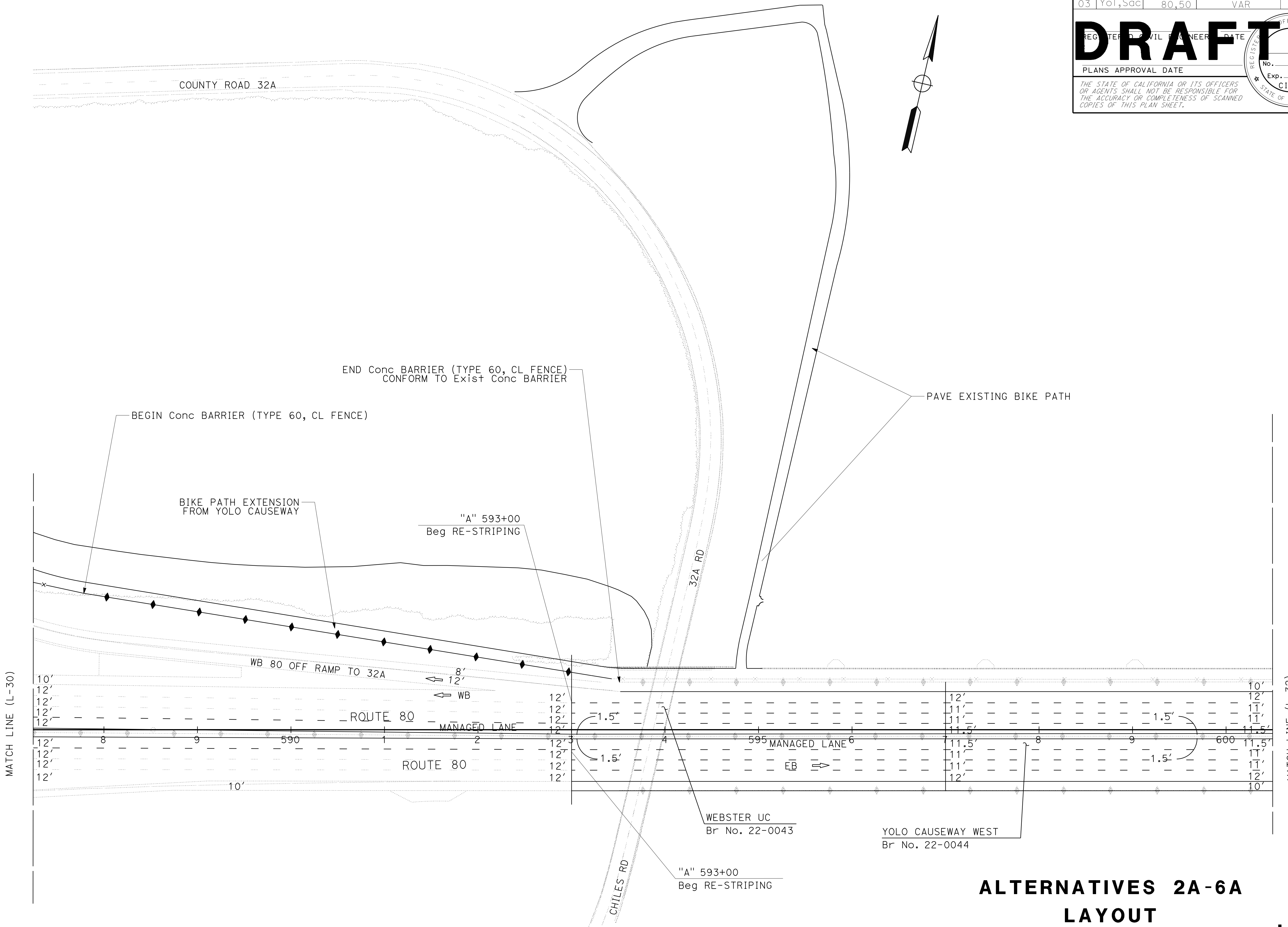
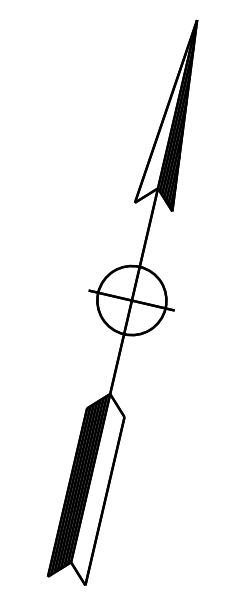
DRAFT

REGISTERED CIVIL ENGINEER DATE

PLANS APPROVAL DATE

THE STATE OF CALIFORNIA OR ITS OFFICERS OR AGENTS SHALL NOT BE RESPONSIBLE FOR THE ACCURACY OR COMPLETENESS OF SCANNED COPIES OF THIS PLAN SHEET.

REGISTERED PROFESSIONAL ENGINEER
 No. _____
 Exp. _____
 CIVIL
 STATE OF CALIFORNIA

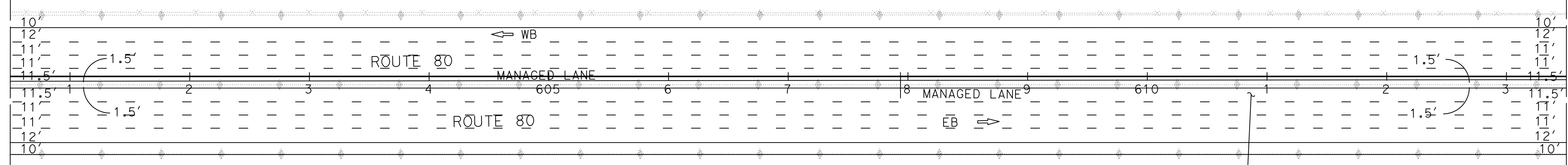


ALTERNATIVES 2A-6A
LAYOUT
 SCALE: 1" = 50'

L-31


LAST REVISION DATE PLOTTED => 25-MAR-2023 01-26-23 TIME PLOTTED => 13:03

MATCH LINE (L-31)



MATCH LINE (L-33)

YOLO CAUSEWAY WEST
 Br No. 22-0044



Dist	COUNTY	ROUTE	POST MILES TOTAL PROJECT	SHEET No.	TOTAL SHEETS
04	Sol	80	40.7/R44.7		
03	Yol,Sac	80,50	VAR		

DRAFT

REGISTERED CIVIL ENGINEER DATE

PLANS APPROVAL DATE

No. _____
 Exp. _____

CIVIL

THE STATE OF CALIFORNIA OR ITS OFFICERS OR AGENTS SHALL NOT BE RESPONSIBLE FOR THE ACCURACY OR COMPLETENESS OF SCANNED COPIES OF THIS PLAN SHEET.

**ALTERNATIVES 2A-6A
 LAYOUT**
 SCALE: 1" = 50'

L-32

Dist	COUNTY	ROUTE	POST MILES TOTAL PROJECT	SHEET No.	TOTAL SHEETS
04	Sol	80	40.7/R44.7		
03	Yol,Sac	80,50	VAR		

DRAFT

REGISTERED CIVIL ENGINEER DATE _____

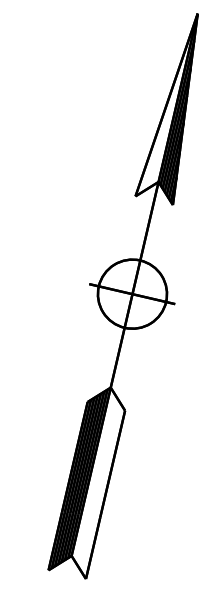
PLANS APPROVAL DATE _____

No. _____

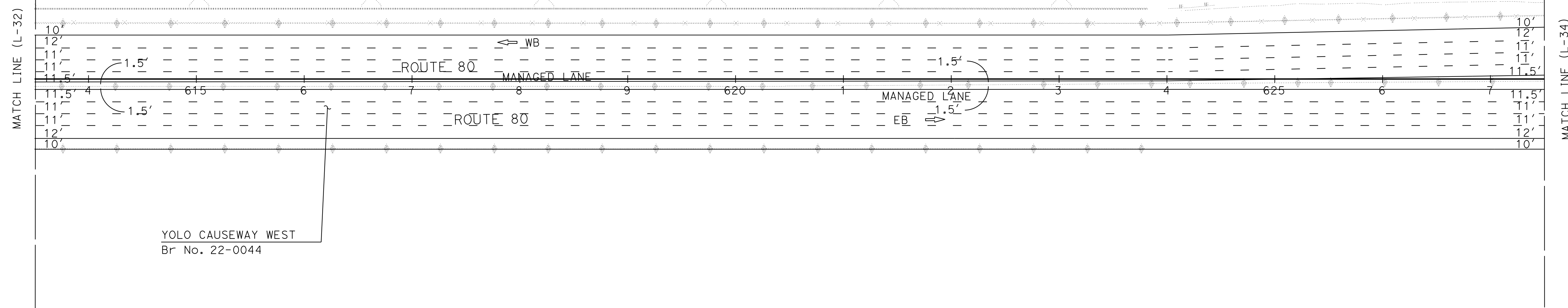
Exp. _____

CIVIL

THE STATE OF CALIFORNIA OR ITS OFFICERS OR AGENTS SHALL NOT BE RESPONSIBLE FOR THE ACCURACY OR COMPLETENESS OF SCANNED COPIES OF THIS PLAN SHEET.



STATE OF CALIFORNIA - DEPARTMENT OF TRANSPORTATION	FUNCTIONAL SUPERVISOR	CALCULATED/DESIGNED BY	REVISOR	REVISOR
Caltrans	MONIKA PEDIGO	CHECKED BY	DATE	DATE
03 DESIGN				



YOLO CAUSEWAY WEST
Br No. 22-0044

ALTERNATIVES 2A-6A
LAYOUT
SCALE: 1" = 50'

L-33

LAST REVISION | DATE PLOTTED => 25-MAR-2023
01-26-23 TIME PLOTTED => 13:04

STATE OF CALIFORNIA - DEPARTMENT OF TRANSPORTATION
Caltrans 03 DESIGN
 FUNCTIONAL SUPERVISOR
 MONIKA PEDIGO

REVISOR
 REVISED BY
 DATE REVISED

DESIGNED BY
 CHECKED BY

XXXX - XXXX
 XXXX - XXXX

Dist	COUNTY	ROUTE	POST MILES TOTAL PROJECT	SHEET No.	TOTAL SHEETS
04	Sol	80	40.7/R44.7		
03	Yol, Sac	80,50	VAR		

DRAFT

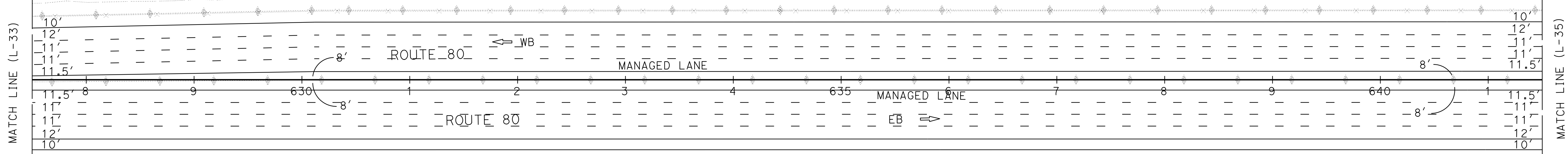
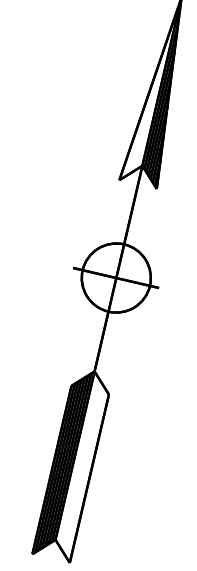
REGISTERED CIVIL ENGINEER DATE

PLANS APPROVAL DATE

No. _____
 Exp. _____

REGISTERED PROFESSIONAL ENGINEER
 CIVIL
 STATE OF CALIFORNIA

THE STATE OF CALIFORNIA OR ITS OFFICERS OR AGENTS SHALL NOT BE RESPONSIBLE FOR THE ACCURACY OR COMPLETENESS OF SCANNED COPIES OF THIS PLAN SHEET.



ALTERNATIVES 2A-6A
LAYOUT
 SCALE: 1" = 50' **L-34**

STATE OF CALIFORNIA - DEPARTMENT OF TRANSPORTATION
Caltrans 03 DESIGN
 FUNCTIONAL SUPERVISOR
 MONIKA PEDIGO
 CALCULATED/DESIGNED BY
 CHECKED BY
 REVISED BY
 DATE REVISED
 XXXX - XXXX
 XXXX - XXXX

Dist	COUNTY	ROUTE	POST MILES TOTAL PROJECT	SHEET No.	TOTAL SHEETS
04	Sol	80	40.7/R44.7		
03	Yol, Sac	80, 50	VAR		

DRAFT

REGISTERED CIVIL ENGINEER DATE

PLANS APPROVAL DATE

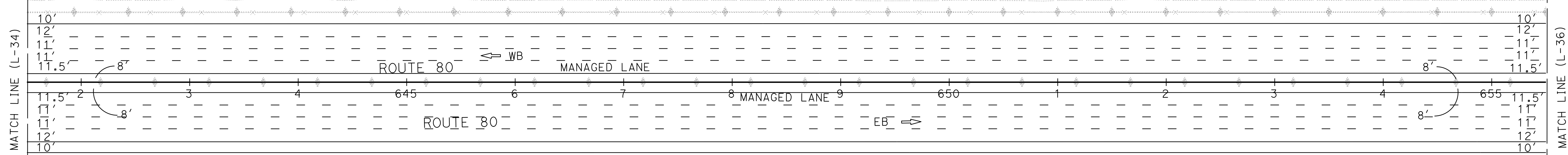
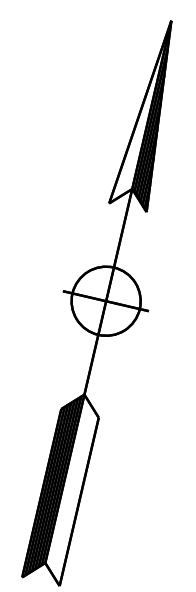
No. _____

Exp. _____

CIVIL

STATE OF CALIFORNIA

THE STATE OF CALIFORNIA OR ITS OFFICERS OR AGENTS SHALL NOT BE RESPONSIBLE FOR THE ACCURACY OR COMPLETENESS OF SCANNED COPIES OF THIS PLAN SHEET.



ALTERNATIVES 2A-6A
LAYOUT
 SCALE: 1" = 50'
L-35

LAST REVISION | DATE PLOTTED => 25-MAR-2023 | TIME PLOTTED => 13:04

Dist	COUNTY	ROUTE	POST MILES TOTAL PROJECT	SHEET No.	TOTAL SHEETS
04	Sol	80	40.7/R44.7		
03	Yol, Sac	80, 50	VAR		

DRAFT

REGISTERED CIVIL ENGINEER DATE

PLANS APPROVAL DATE

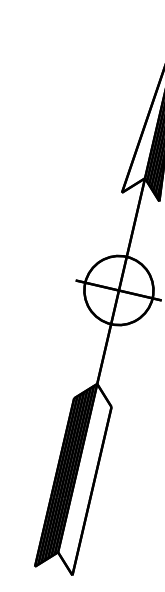
No. _____

Exp. _____

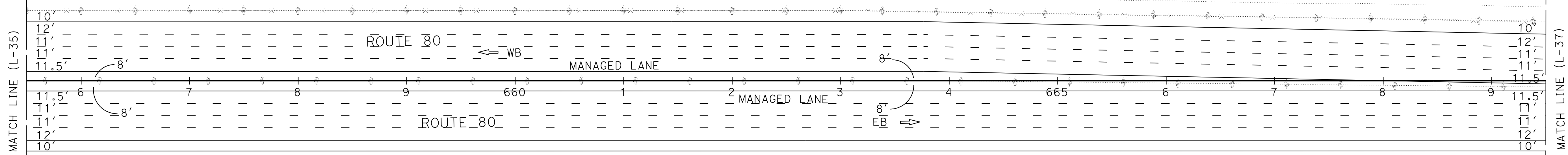
CIVIL

STATE OF CALIFORNIA

THE STATE OF CALIFORNIA OR ITS OFFICERS OR AGENTS SHALL NOT BE RESPONSIBLE FOR THE ACCURACY OR COMPLETENESS OF SCANNED COPIES OF THIS PLAN SHEET.



STATE OF CALIFORNIA - DEPARTMENT OF TRANSPORTATION	FUNCTIONAL SUPERVISOR	CALCULATED/DESIGNED BY	REVISOR
Caltrans	MONIKA PEDIGO	CHECKED BY	DATE
03 DESIGN			



ALTERNATIVES 2A-6A
LAYOUT
 SCALE: 1" = 50'
L-36

Dist	COUNTY	ROUTE	POST MILES TOTAL PROJECT	SHEET No.	TOTAL SHEETS
04	Sol	80	40.7/R44.7		
03	Yol,Sac	80,50	VAR		

DRAFT

REGISTERED CIVIL ENGINEER DATE

PLANS APPROVAL DATE

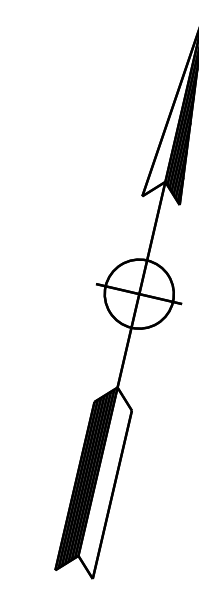
No. _____

Exp. _____

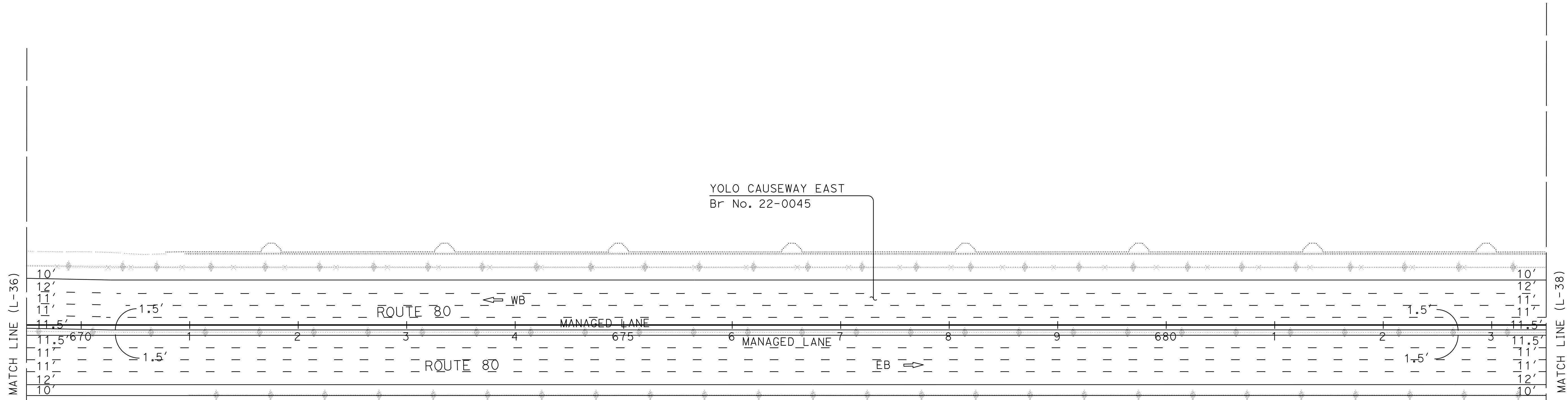
CIVIL

STATE OF CALIFORNIA

THE STATE OF CALIFORNIA OR ITS OFFICERS OR AGENTS SHALL NOT BE RESPONSIBLE FOR THE ACCURACY OR COMPLETENESS OF SCANNED COPIES OF THIS PLAN SHEET.



STATE OF CALIFORNIA - DEPARTMENT OF TRANSPORTATION	FUNCTIONAL SUPERVISOR	DESIGNED BY	REVISOR
Caltrans	MONIKA PEDIGO	CHECKED BY	DATE
03 DESIGN			



ALTERNATIVES 2A-6A

LAYOUT

SCALE: 1" = 50'

L-37

Dist	COUNTY	ROUTE	POST MILES TOTAL PROJECT	SHEET No.	TOTAL SHEETS
04	Sol	80	40.7/R44.7		
03	Yol,Sac	80,50	VAR		

DRAFT

REGISTERED CIVIL ENGINEER DATE

PLANS APPROVAL DATE

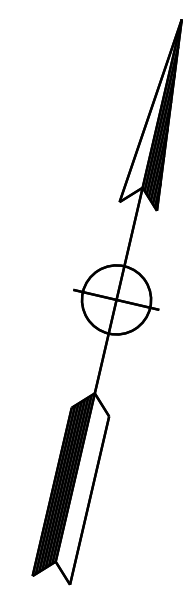
No. _____

Exp. _____

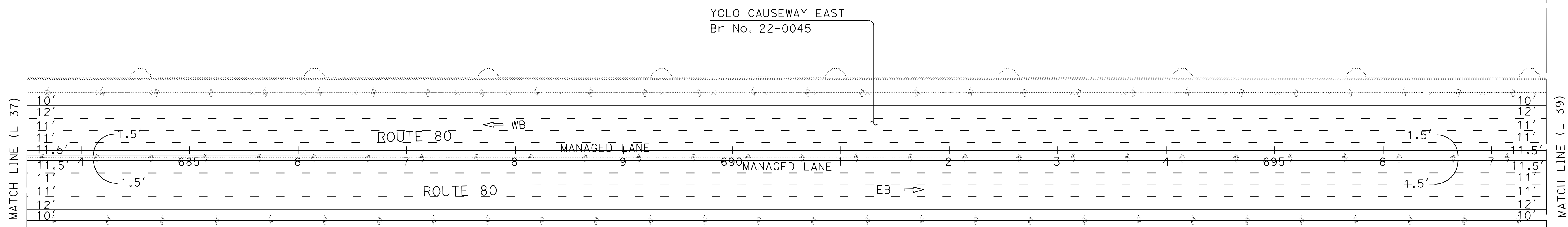
CIVIL

STATE OF CALIFORNIA

THE STATE OF CALIFORNIA OR ITS OFFICERS OR AGENTS SHALL NOT BE RESPONSIBLE FOR THE ACCURACY OR COMPLETENESS OF SCANNED COPIES OF THIS PLAN SHEET.



STATE OF CALIFORNIA - DEPARTMENT OF TRANSPORTATION
Caltrans
 03 DESIGN
 FUNCTIONAL SUPERVISOR
 MONIKA PEDIGO
 CALCULATED/DESIGNED BY
 CHECKED BY
 REVISED BY
 DATE REVISED
 XXXX - XXXX
 XXXX - XXXX



ALTERNATIVES 2A-6A
LAYOUT
 SCALE: 1" = 50'
L-38

LAST REVISION | DATE PLOTTED => 25-MAR-2023
 01-26-23 | TIME PLOTTED => 13:04

Dist	COUNTY	ROUTE	POST MILES TOTAL PROJECT	SHEET No.	TOTAL SHEETS
04	Sol	80	40.7/R44.7		
03	Yol,Sac	80,50	VAR		

DRAFT

REGISTERED CIVIL ENGINEER DATE

PLANS APPROVAL DATE

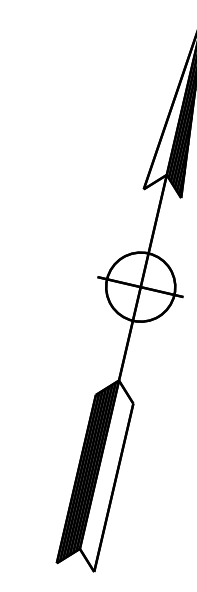
No. _____

Exp. _____

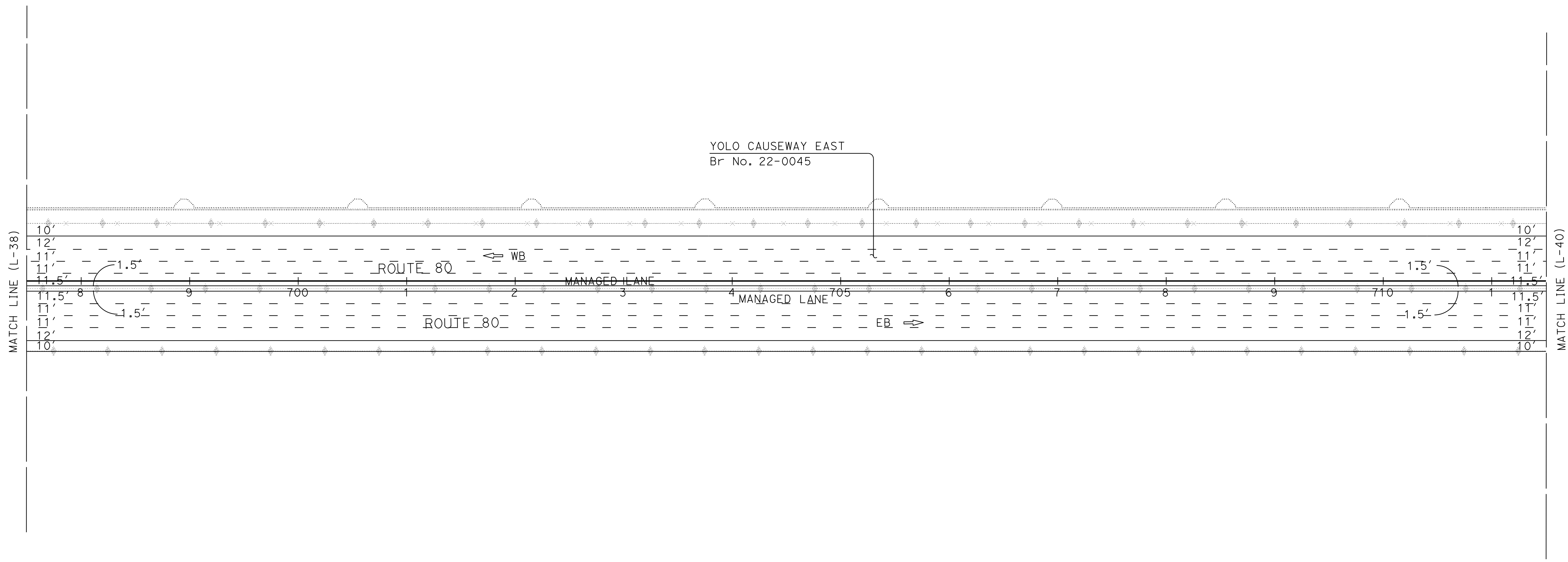
CIVIL

STATE OF CALIFORNIA

THE STATE OF CALIFORNIA OR ITS OFFICERS OR AGENTS SHALL NOT BE RESPONSIBLE FOR THE ACCURACY OR COMPLETENESS OF SCANNED COPIES OF THIS PLAN SHEET.



STATE OF CALIFORNIA - DEPARTMENT OF TRANSPORTATION	FUNCTIONAL SUPERVISOR	DESIGNED BY	REVISOR
Caltrans	MONIKA PEDIGO	CHECKED BY	DATE
03 DESIGN			



ALTERNATIVES 2A-6A

LAYOUT

SCALE: 1" = 50'

L-39

LAST REVISION | DATE PLOTTED => 25-MAR-2023
01-26-23 | TIME PLOTTED => 13:04

Dist	COUNTY	ROUTE	POST MILES TOTAL PROJECT	SHEET No.	TOTAL SHEETS
04	Sol	80	40.7/R44.7		
03	Yol,Sac	80,50	VAR		

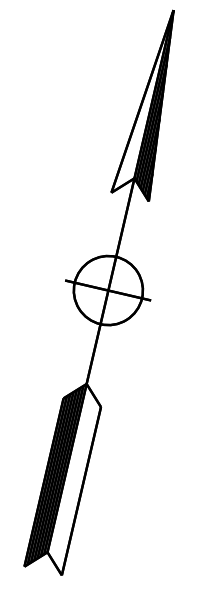
DRAFT

REGISTERED CIVIL ENGINEER DATE

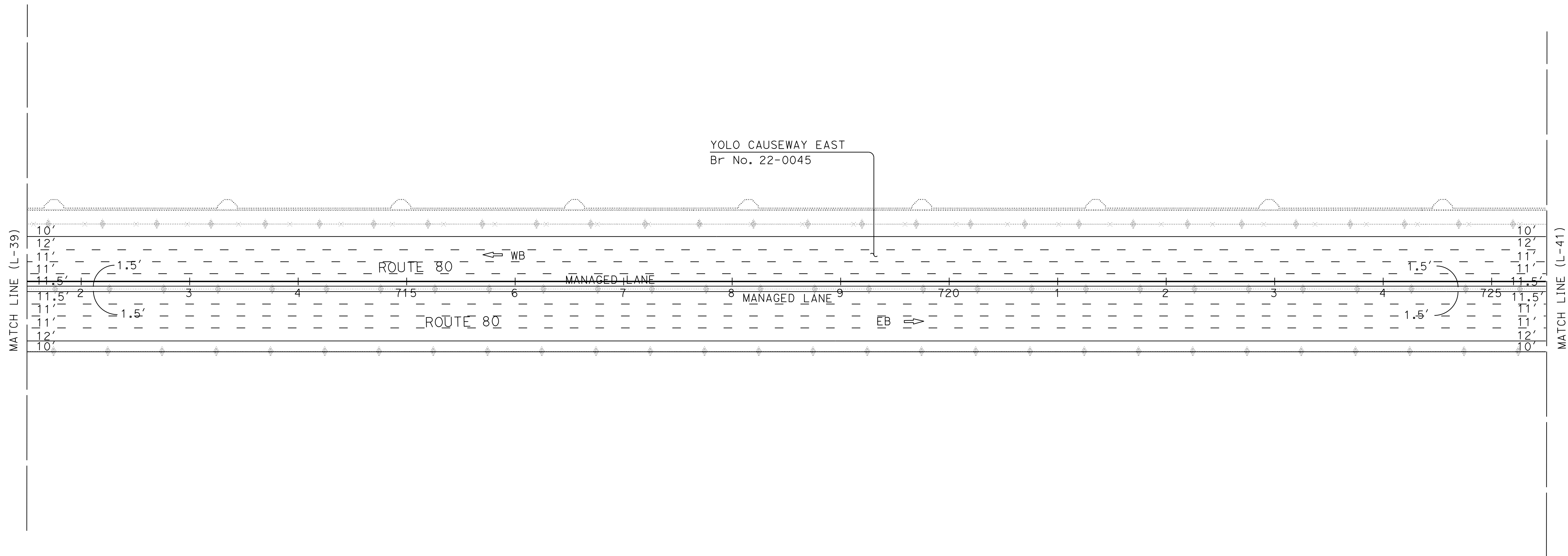
PLANS APPROVAL DATE

THE STATE OF CALIFORNIA OR ITS OFFICERS OR AGENTS SHALL NOT BE RESPONSIBLE FOR THE ACCURACY OR COMPLETENESS OF SCANNED COPIES OF THIS PLAN SHEET.

REGISTERED PROFESSIONAL ENGINEER
No. _____
Exp. _____
CIVIL
STATE OF CALIFORNIA



STATE OF CALIFORNIA - DEPARTMENT OF TRANSPORTATION	FUNCTIONAL SUPERVISOR	CALCULATED/DESIGNED BY	REVISOR
Caltrans	MONIKA PEDIGO	CHECKED BY	DATE
03 DESIGN			



ALTERNATIVES 2A-6A
LAYOUT
SCALE: 1" = 50'
L-40

Dist	COUNTY	ROUTE	POST MILES TOTAL PROJECT	SHEET No.	TOTAL SHEETS
04	Sol	80	40.7/R44.7		
03	Yol,Sac	80,50	VAR		

DRAFT

REGISTERED CIVIL ENGINEER DATE

PLANS APPROVAL DATE

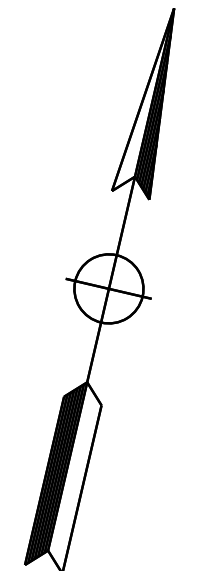
No. _____

Exp. _____

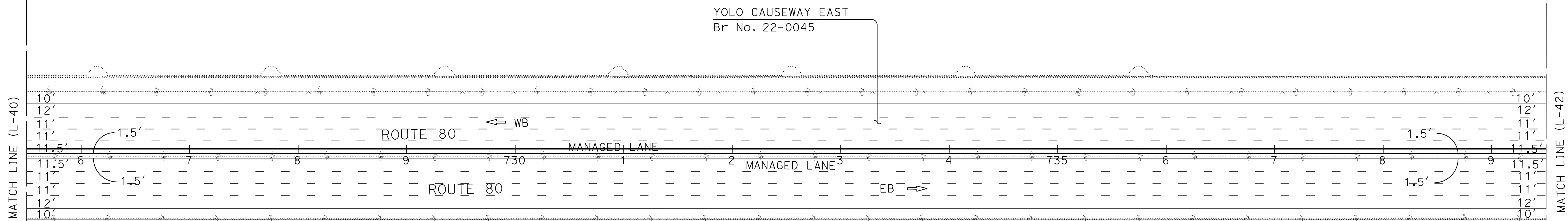
CIVIL

STATE OF CALIFORNIA

THE STATE OF CALIFORNIA OR ITS OFFICERS OR AGENTS SHALL NOT BE RESPONSIBLE FOR THE ACCURACY OR COMPLETENESS OF SCANNED COPIES OF THIS PLAN SHEET.



STATE OF CALIFORNIA - DEPARTMENT OF TRANSPORTATION	FUNCTIONAL SUPERVISOR	REVISOR	DATE
Caltrans	MONIKA PEDIGO	XXXX - XXXX	XXXX - XXXX
03 DESIGN	CHECKED BY	DESIGNED BY	DATE



ALTERNATIVES 2A-6A

LAYOUT

SCALE: 1" = 50'

L-41

LAST REVISION DATE PLOTTED => 25-MAR-2023 01-26-23 TIME PLOTTED => 13:04

Dist	COUNTY	ROUTE	POST MILES TOTAL PROJECT	SHEET No.	TOTAL SHEETS
04	Sol	80	40.7/R44.7		
03	Yol,Sac	80,50	VAR		

DRAFT

REGISTERED CIVIL ENGINEER DATE

PLANS APPROVAL DATE

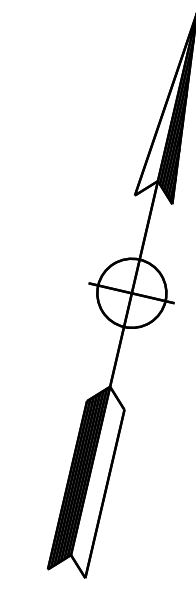
No. _____

Exp. _____

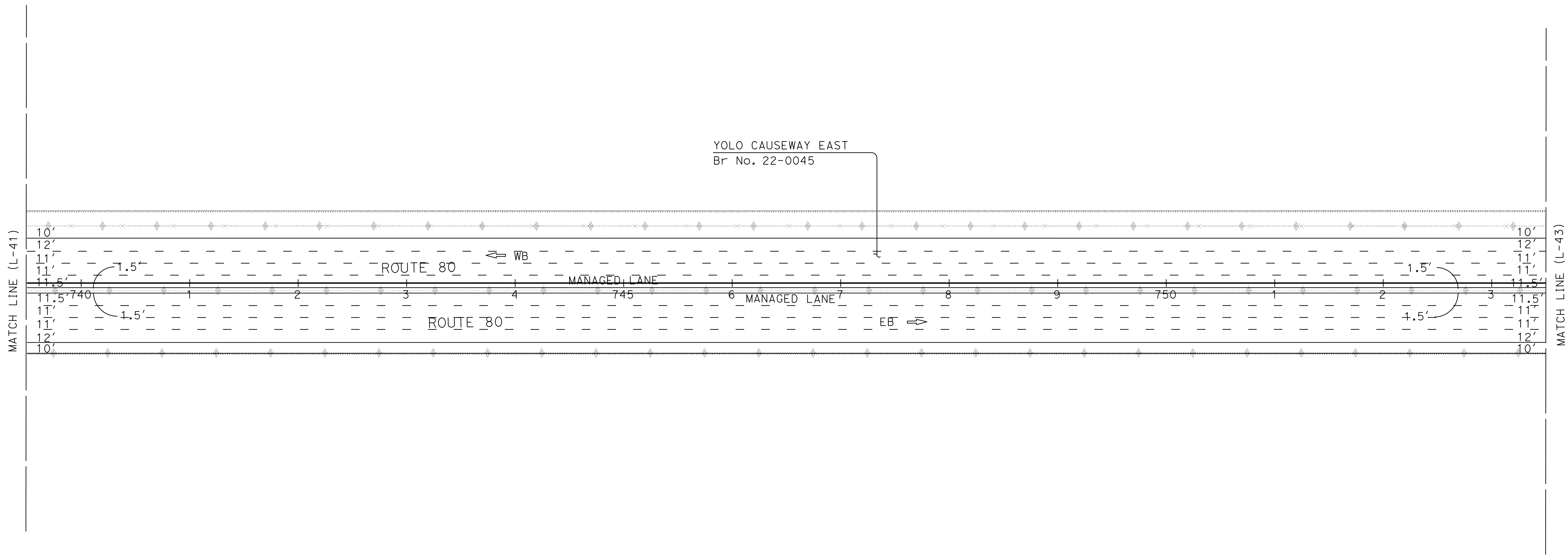
CIVIL

STATE OF CALIFORNIA

THE STATE OF CALIFORNIA OR ITS OFFICERS OR AGENTS SHALL NOT BE RESPONSIBLE FOR THE ACCURACY OR COMPLETENESS OF SCANNED COPIES OF THIS PLAN SHEET.



STATE OF CALIFORNIA - DEPARTMENT OF TRANSPORTATION	FUNCTIONAL SUPERVISOR	CALCULATED/DESIGNED BY	REVISOR
Caltrans	MONIKA PEDIGO	CHECKED BY	DATE
03 DESIGN			



ALTERNATIVES 2A-6A
LAYOUT
 SCALE: 1" = 50'
L-42

LAST REVISION | DATE PLOTTED => 25-MAR-2023
 01-26-23 | TIME PLOTTED => 13:05

Dist	COUNTY	ROUTE	POST MILES TOTAL PROJECT	SHEET No.	TOTAL SHEETS
04	Sol	80	40.7/R44.7		
03	Yol, Sac	80,50	VAR		

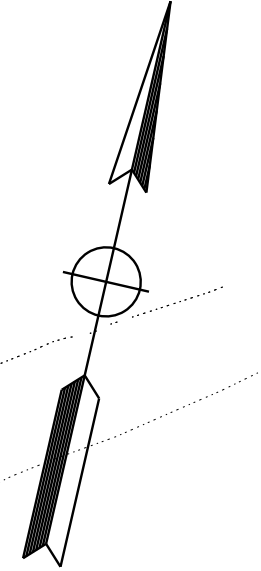
DRAFT

REGISTERED CIVIL ENGINEER DATE

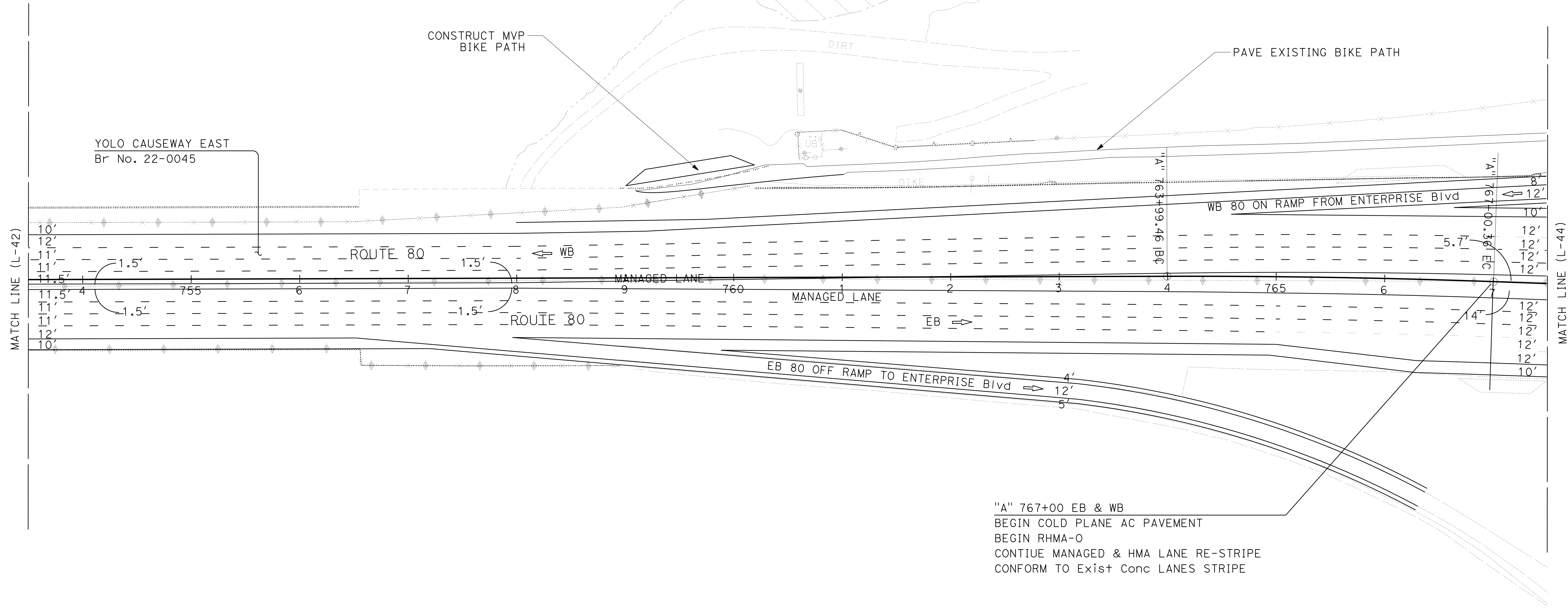
PLANS APPROVAL DATE

THE STATE OF CALIFORNIA OR ITS OFFICERS OR AGENTS SHALL NOT BE RESPONSIBLE FOR THE ACCURACY OR COMPLETENESS OF SCANNED COPIES OF THIS PLAN SHEET.

PROFESSIONAL ENGINEER No. Exp. CIVIL STATE OF CALIFORNIA



STATE OF CALIFORNIA - DEPARTMENT OF TRANSPORTATION	FUNCTIONAL SUPERVISOR	CALCULATED/DESIGNED BY	REVISOR BY
Caltrans	MONIKA PEDIGO	XXXX - XXXX	XXXX - XXXX
03 DESIGN		CHECKED BY	DATE REVISED



"A" 767+00 EB & WB
 BEGIN COLD PLANE AC PAVEMENT
 BEGIN RHMA-0
 CONTINUE MANAGED & HMA LANE RE-STRIPE
 CONFORM TO Exist Conc LANES STRIPE

ALTERNATIVES 2A-6A
LAYOUT
 SCALE: 1" = 50'

L-43

LAST REVISION | DATE PLOTTED => 25-MAR-2023
 01-26-23 TIME PLOTTED => 13:05

Dist	COUNTY	ROUTE	POST MILES TOTAL PROJECT	SHEET No.	TOTAL SHEETS
04	Sol	80	40.7/R44.7		
03	Yol,Sac	80,50	VAR		

DRAFT

REGISTERED CIVIL ENGINEER DATE

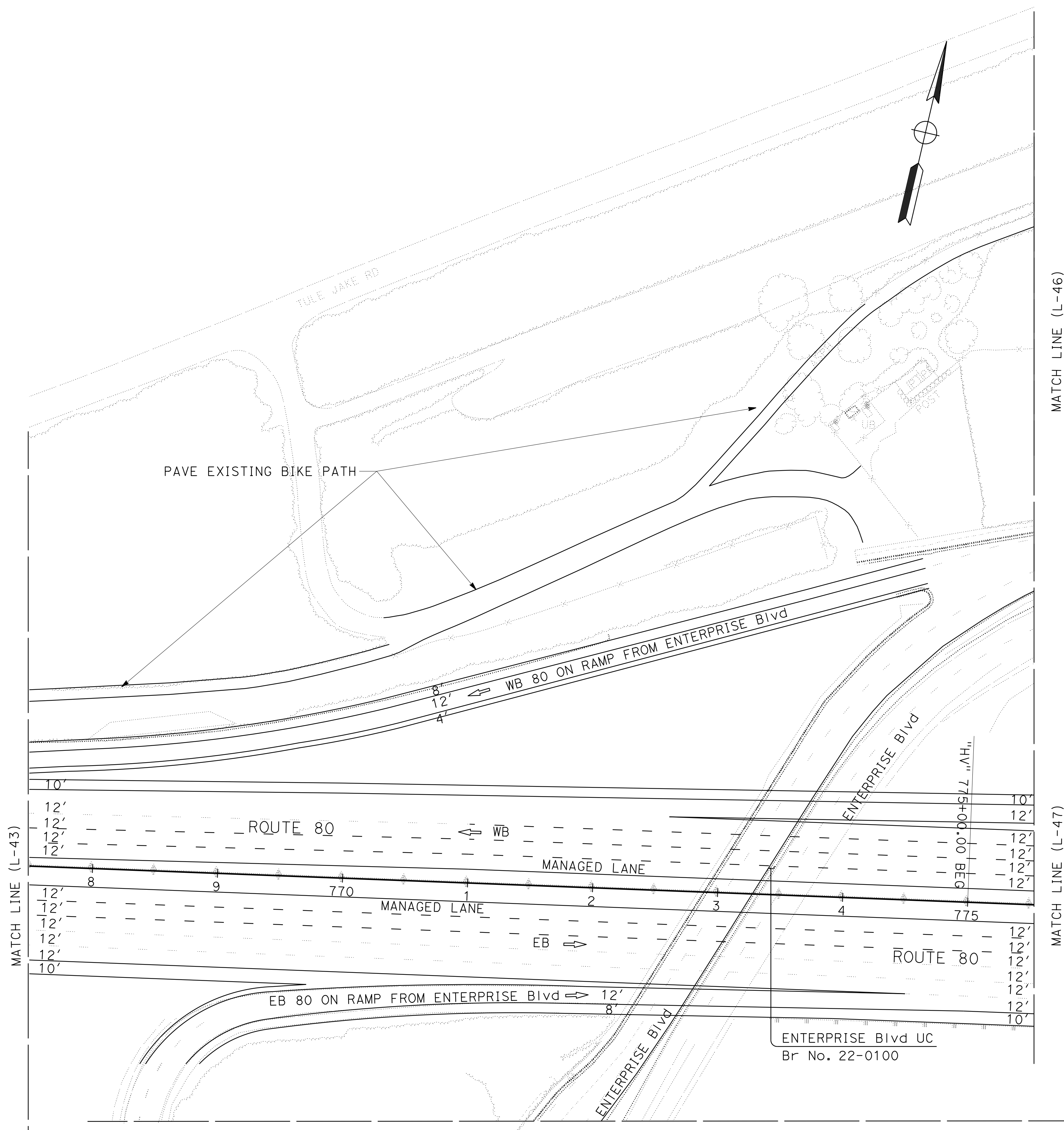
PLANS APPROVAL DATE

No. _____ Exp. _____

CIVIL

THE STATE OF CALIFORNIA OR ITS OFFICERS OR AGENTS SHALL NOT BE RESPONSIBLE FOR THE ACCURACY OR COMPLETENESS OF SCANNED COPIES OF THIS PLAN SHEET.

STATE OF CALIFORNIA - DEPARTMENT OF TRANSPORTATION	FUNCTIONAL SUPERVISOR	REVISOR	DATE
Caltrans	MONIKA PEDIGO	XXXX - XXXX	XXXX - XXXX
03 DESIGN	CHECKED BY		



ALTERNATIVES 2A-6A
LAYOUT
 SCALE: 1" = 50'
L-44

LAST REVISION | DATE PLOTTED => 25-MAR-2023
 01-26-23 TIME PLOTTED => 13:05

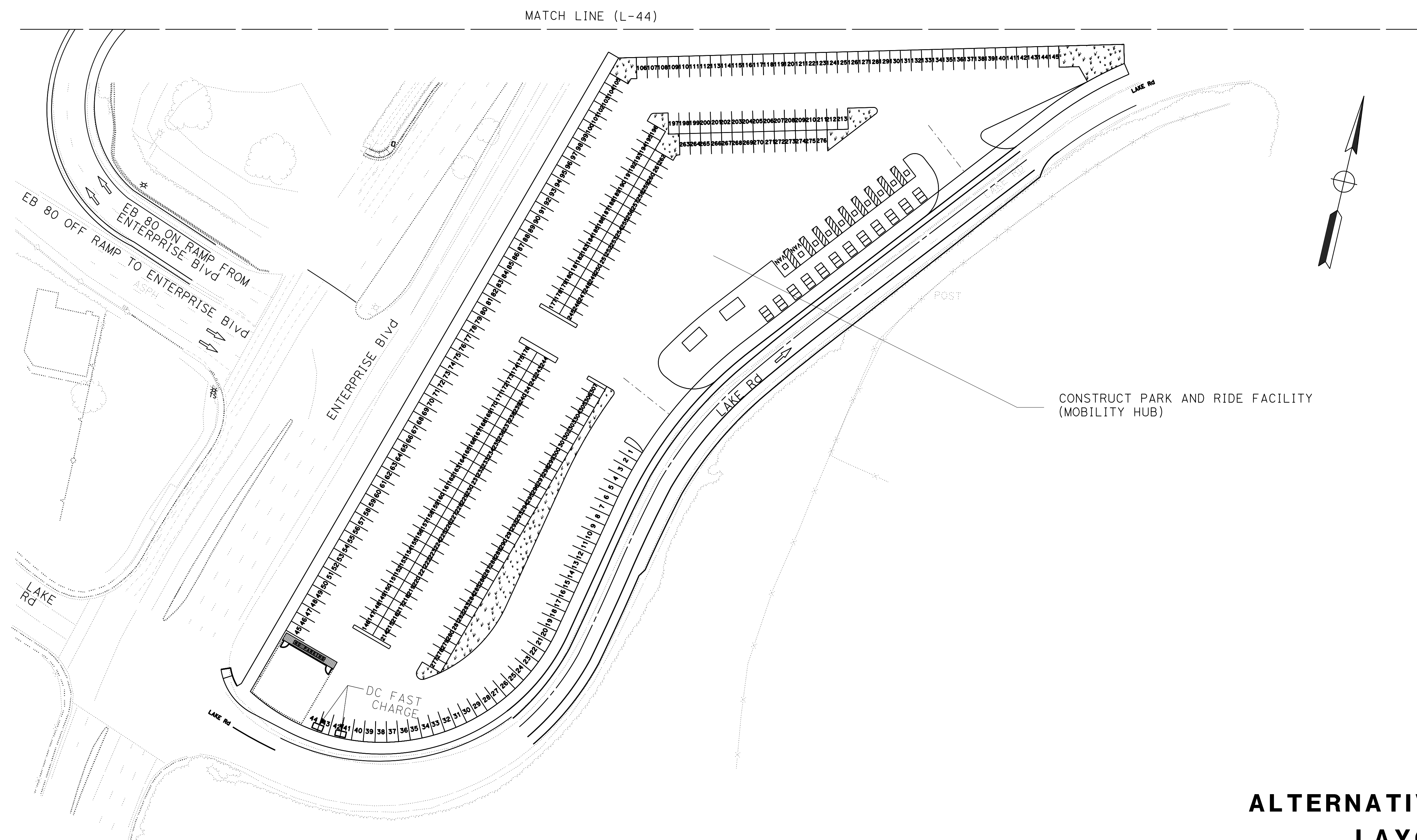
STATE OF CALIFORNIA - DEPARTMENT OF TRANSPORTATION
Caltrans
03 DESIGN

FUNCTIONAL SUPERVISOR
 MONIKA PEDIGO

CALCULATED-DESIGNED BY
 CHECKED BY

REVISOR BY
 DATE REVISED

MATCH LINE (L-43)



MATCH LINE (L-44)

MATCH LINE (L-47)

ALTERNATIVES 2A-6A
LAYOUT
 SCALE: 1" = 50'
L-45

Dist	COUNTY	ROUTE	POST MILES TOTAL PROJECT	SHEET No.	TOTAL SHEETS
04	Sol	80	40.7/R44.7		
03	Yol, Sac	80, 50	VAR		

DRAFT

REGISTERED CIVIL ENGINEER DATE

PLANS APPROVAL DATE

THE STATE OF CALIFORNIA OR ITS OFFICERS OR AGENTS SHALL NOT BE RESPONSIBLE FOR THE ACCURACY OR COMPLETENESS OF SCANNED COPIES OF THIS PLAN SHEET.

REGISTERED PROFESSIONAL ENGINEER No. Exp. CIVIL STATE OF CALIFORNIA

LAST REVISION DATE PLOTTED => 25-MAR-2023 01-26-23 TIME PLOTTED => 13:05

Dist	COUNTY	ROUTE	POST MILES TOTAL PROJECT	SHEET No.	TOTAL SHEETS
04	Sol	80	40.7/R44.7		
03	Yol,Sac	80,50	VAR		

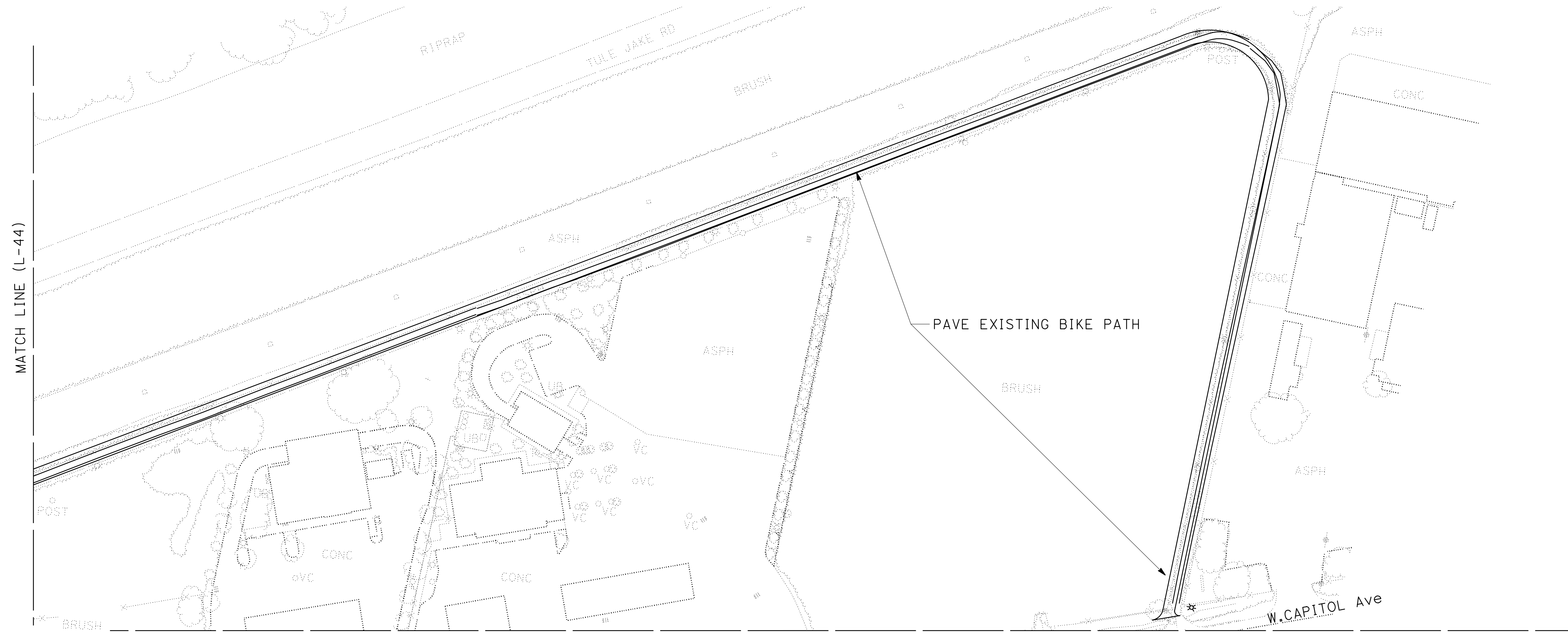
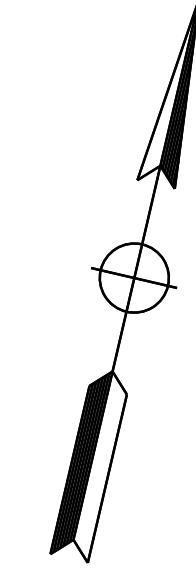
DRAFT

REGISTERED CIVIL ENGINEER DATE

PLANS APPROVAL DATE

THE STATE OF CALIFORNIA OR ITS OFFICERS OR AGENTS SHALL NOT BE RESPONSIBLE FOR THE ACCURACY OR COMPLETENESS OF SCANNED COPIES OF THIS PLAN SHEET.

REGISTERED PROFESSIONAL ENGINEER
No. _____
Exp. _____
CIVIL
STATE OF CALIFORNIA



STATE OF CALIFORNIA - DEPARTMENT OF TRANSPORTATION	FUNCTIONAL SUPERVISOR	CALCULATED/DESIGNED BY	REVISOR
Caltrans	MONIKA PEDIGO	CHECKED BY	DATE REVISOR
03 DESIGN			

ALTERNATIVES 2A-6A
LAYOUT
 SCALE: 1" = 50'
L-46

STATE OF CALIFORNIA - DEPARTMENT OF TRANSPORTATION
Caltrans
 03 DESIGN
 FUNCTIONAL SUPERVISOR
 MONIKA PEDIGO
 CALCULATED/DESIGNED BY
 CHECKED BY
 REVISED BY
 DATE REVISED
 XXXX - XXXX
 XXXX - XXXX

Dist	COUNTY	ROUTE	POST MILES TOTAL PROJECT	SHEET No.	TOTAL SHEETS
04	Sol	80	40.7/R44.7		
03	Yol,Sac	80,50	VAR		

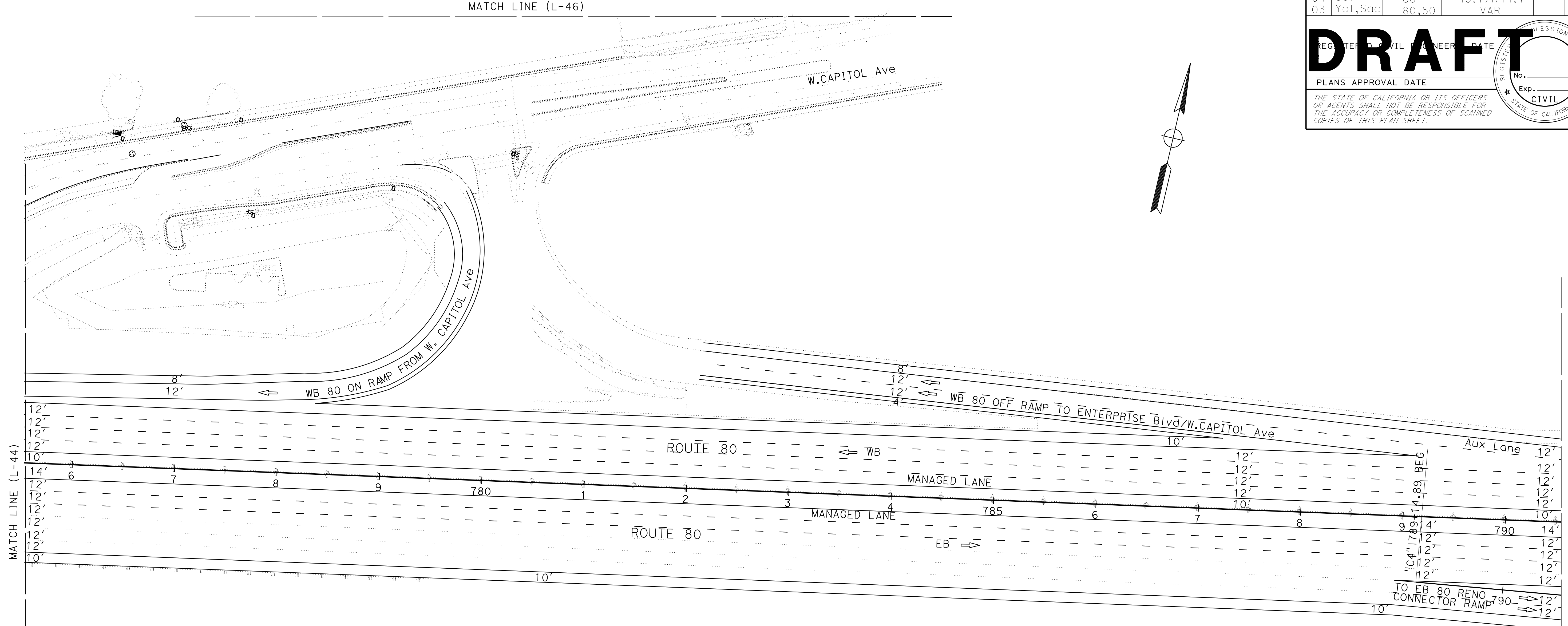
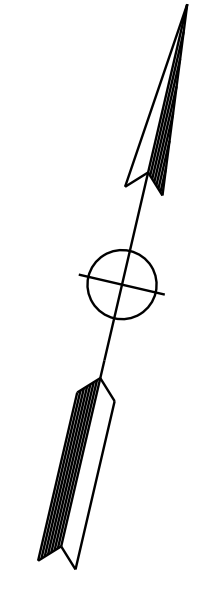
DRAFT

REGISTERED CIVIL ENGINEER DATE

PLANS APPROVAL DATE

THE STATE OF CALIFORNIA OR ITS OFFICERS OR AGENTS SHALL NOT BE RESPONSIBLE FOR THE ACCURACY OR COMPLETENESS OF SCANNED COPIES OF THIS PLAN SHEET.

REGISTERED PROFESSIONAL ENGINEER No. Exp. CIVIL STATE OF CALIFORNIA



ALTERNATIVES 2A-6A
LAYOUT
 SCALE: 1" = 50'
L-47

LAST REVISION DATE PLOTTED => 25-MAR-2023 01-26-23 TIME PLOTTED => 13:06

Dist	COUNTY	ROUTE	POST MILES TOTAL PROJECT	SHEET No.	TOTAL SHEETS
04	Sol	80	40.7/R44.7		
03	Yol, Sac	80,50	VAR		

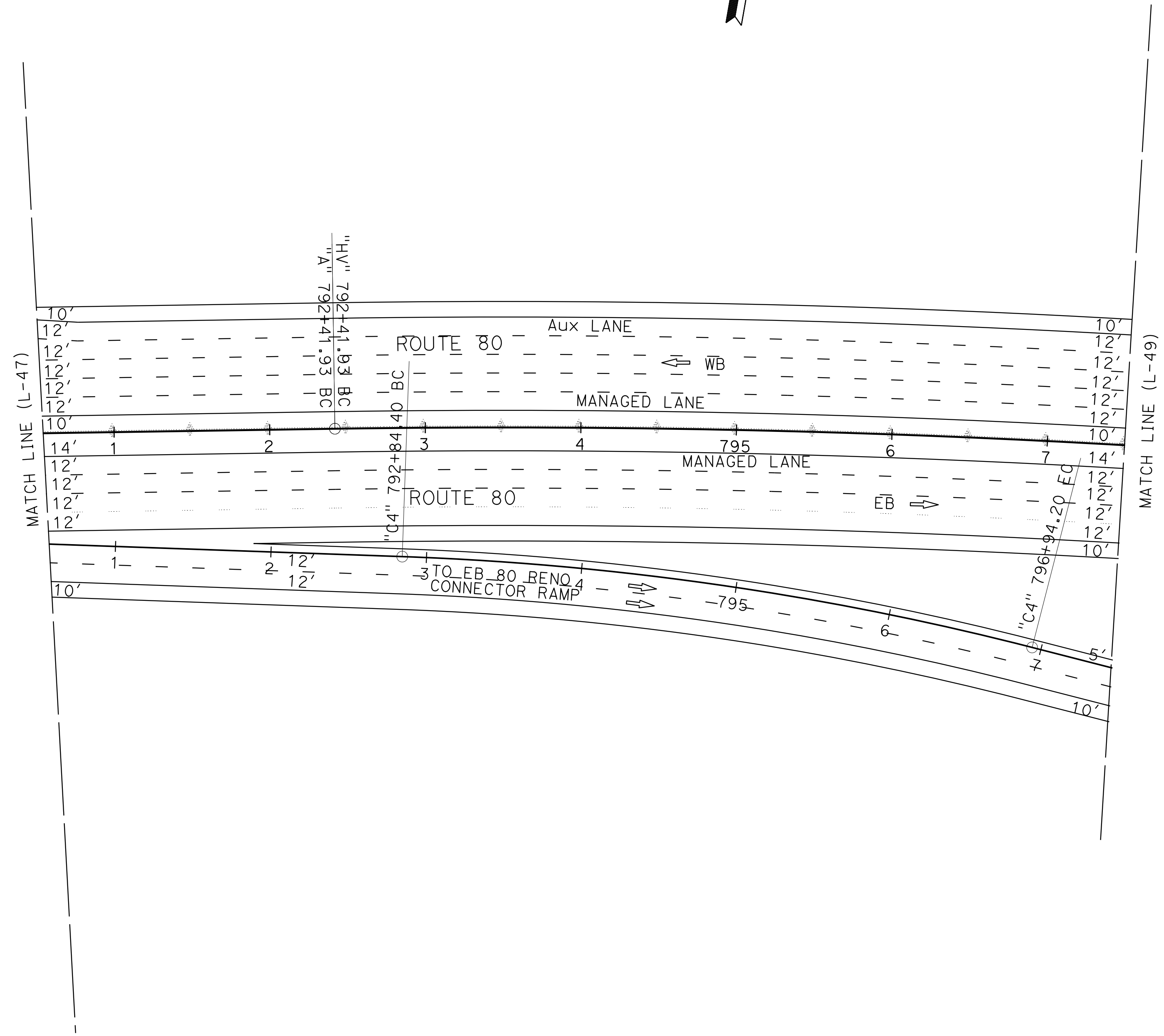
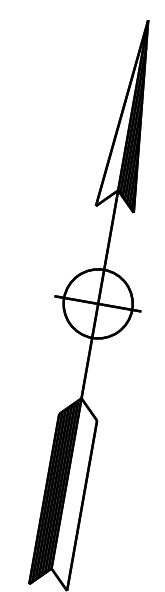
DRAFT

REGISTERED CIVIL ENGINEER DATE

PLANS APPROVAL DATE

THE STATE OF CALIFORNIA OR ITS OFFICERS OR AGENTS SHALL NOT BE RESPONSIBLE FOR THE ACCURACY OR COMPLETENESS OF SCANNED COPIES OF THIS PLAN SHEET.

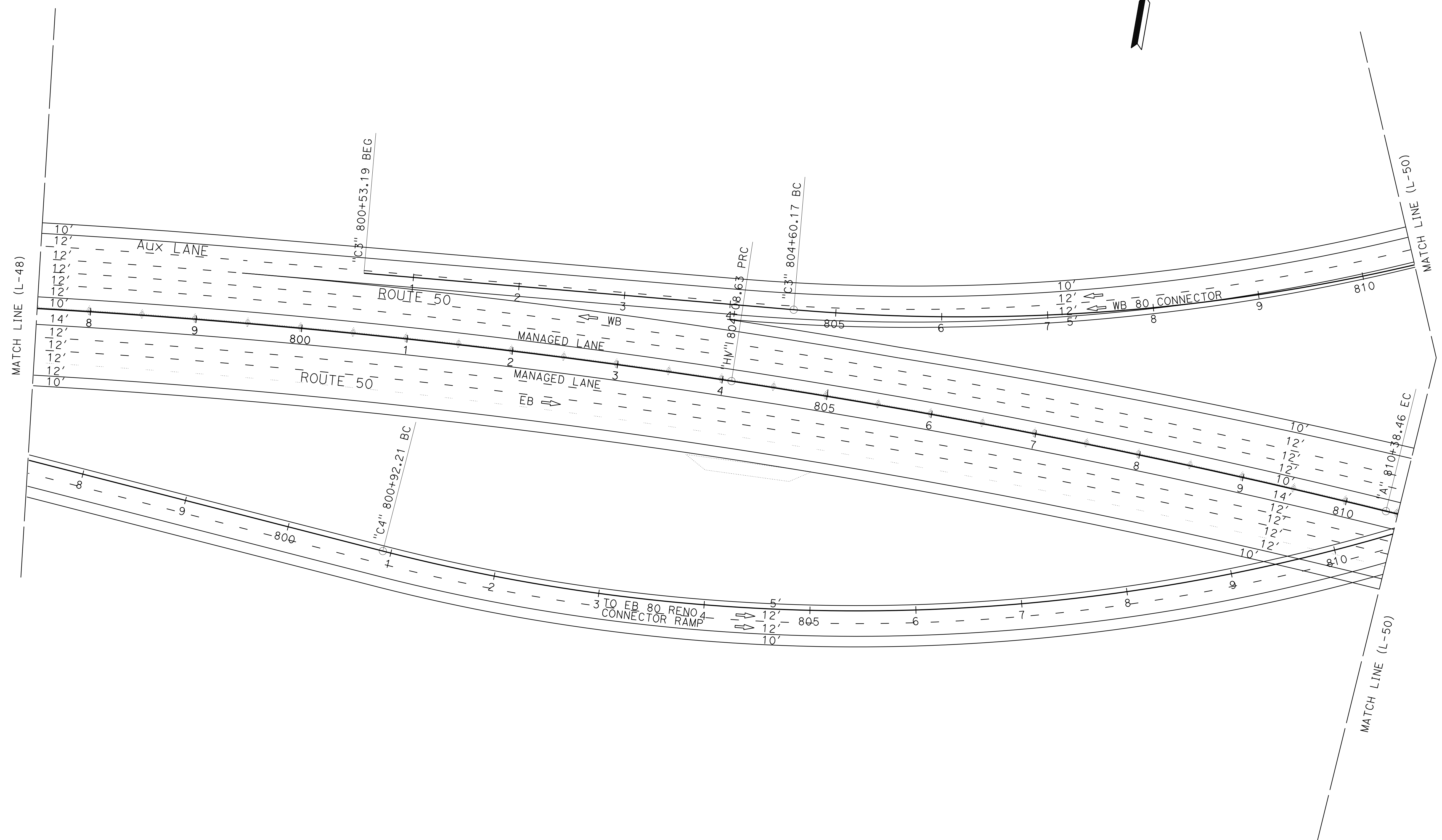
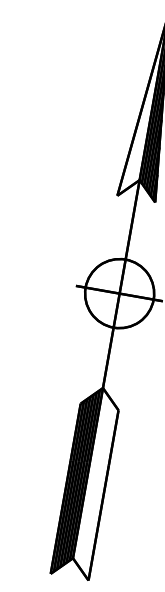
REGISTERED PROFESSIONAL ENGINEER
 No. _____
 Exp. _____
 CIVIL
 STATE OF CALIFORNIA



ALTERNATIVES 2A-6A
LAYOUT
 SCALE: 1" = 50' **L-48**

Dist	COUNTY	ROUTE	POST MILES TOTAL PROJECT	SHEET No.	TOTAL SHEETS
04	Sol	80	40.7/R44.7		
03	Yol,Sac	80,50	VAR		

DRAFT	
REGISTERED CIVIL ENGINEER	DATE
PLANS APPROVAL DATE	
<small>THE STATE OF CALIFORNIA OR ITS OFFICERS OR AGENTS SHALL NOT BE RESPONSIBLE FOR THE ACCURACY OR COMPLETENESS OF SCANNED COPIES OF THIS PLAN SHEET.</small>	



STATE OF CALIFORNIA - DEPARTMENT OF TRANSPORTATION	FUNCTIONAL SUPERVISOR	DESIGNED BY	REVISOR
Caltrans	MONIKA PEDIGO	XXXX - XXXX	XXXX - XXXX
03 DESIGN	CHECKED BY	DATE	REVISION

**ALTERNATIVES 2A-6A
LAYOUT**

SCALE: 1" = 50'

L-49

LAST REVISION | DATE PLOTTED => 25-MAR-2023
01-26-23 | TIME PLOTTED => 13:06

Dist	COUNTY	ROUTE	POST MILES TOTAL PROJECT	SHEET No.	TOTAL SHEETS
04	Sol	80	40.7/R44.7		
03	Yol, Sac	80,50	VAR		

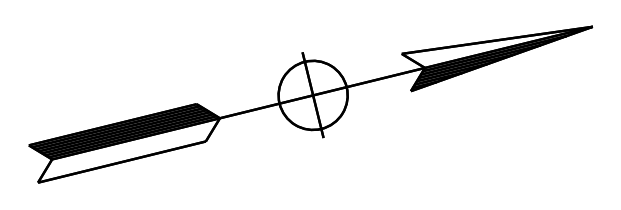
DRAFT

REGISTERED CIVIL ENGINEER DATE

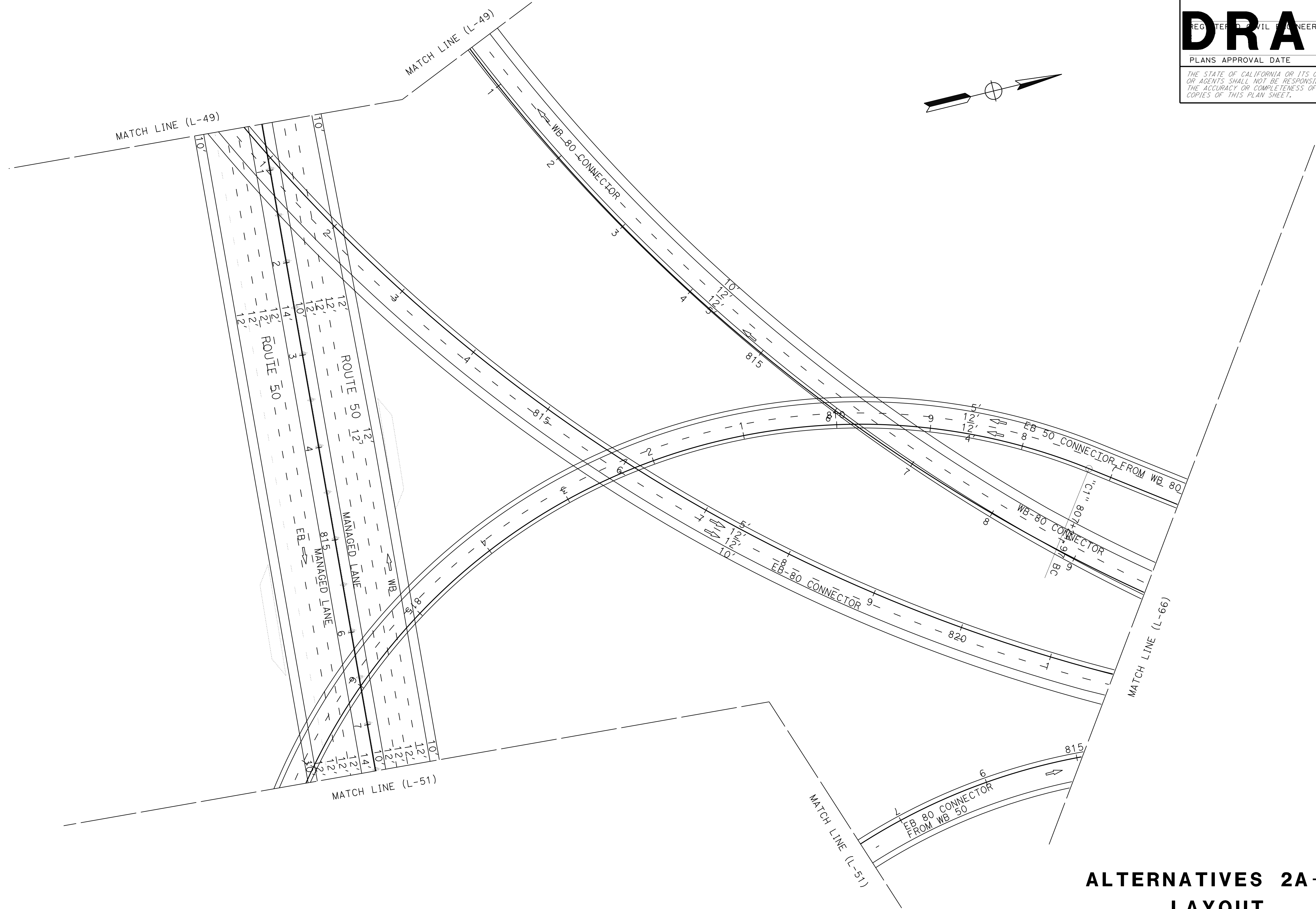
PLANS APPROVAL DATE

THE STATE OF CALIFORNIA OR ITS OFFICERS OR AGENTS SHALL NOT BE RESPONSIBLE FOR THE ACCURACY OR COMPLETENESS OF SCANNED COPIES OF THIS PLAN SHEET.

PROFESSIONAL ENGINEER
No. _____
Exp. _____
CIVIL
STATE OF CALIFORNIA



STATE OF CALIFORNIA - DEPARTMENT OF TRANSPORTATION	FUNCTIONAL SUPERVISOR	REVISOR	DATE
Caltrans	MONIKA PEDIGO	XXXX - XXXX	XXXX - XXXX
03 DESIGN			
		CALCULATED/DESIGNED BY	CHECKED BY
		REVISOR	DATE



ALTERNATIVES 2A-6A
LAYOUT
 SCALE: 1" = 50'
L-50

Dist	COUNTY	ROUTE	POST MILES TOTAL PROJECT	SHEET No.	TOTAL SHEETS
04	Sol	80	40.7/R44.7		
03	Yol,Sac	80,50	VAR		

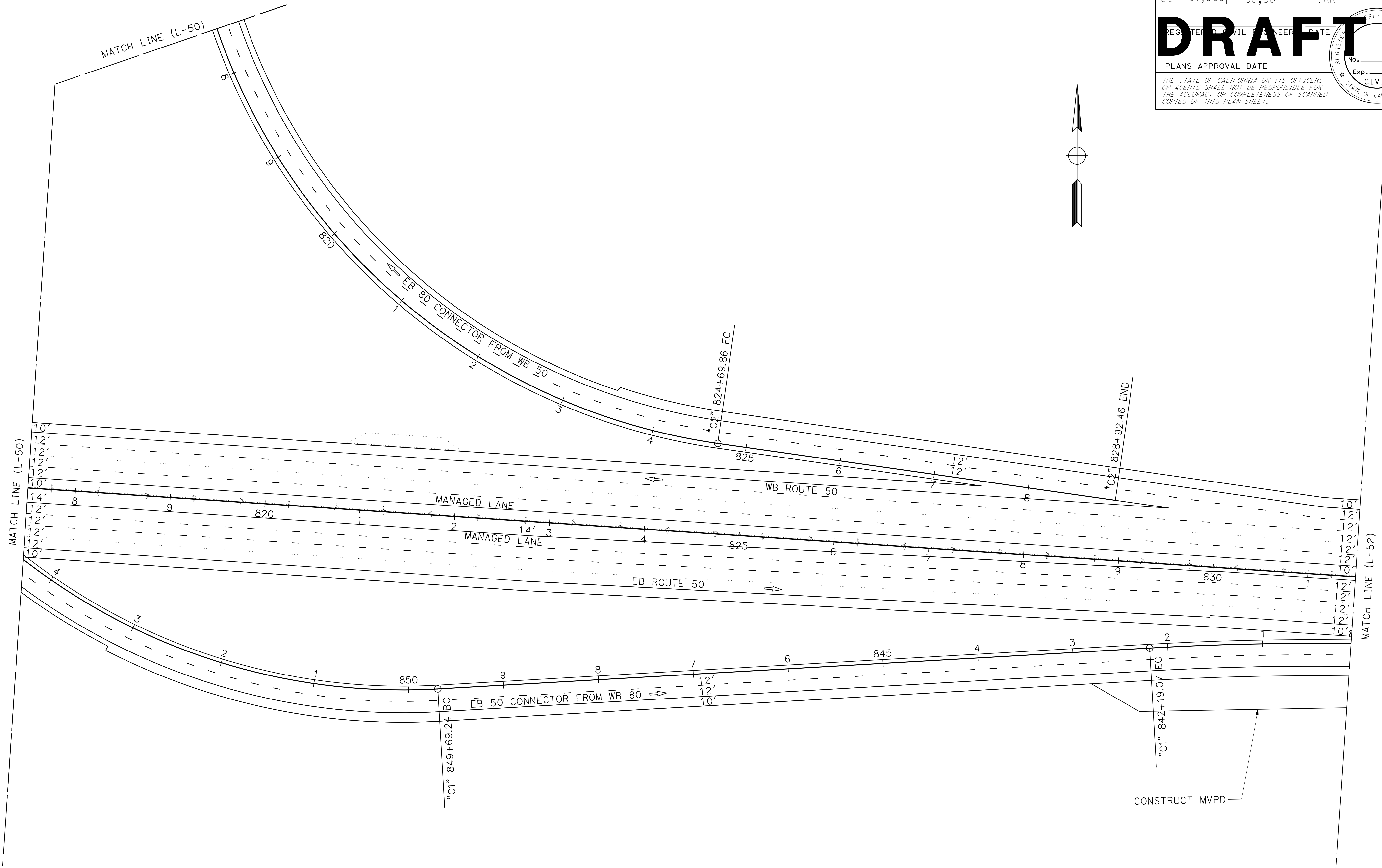
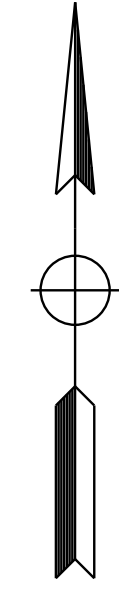
DRAFT

REGISTERED CIVIL ENGINEER DATE

PLANS APPROVAL DATE

THE STATE OF CALIFORNIA OR ITS OFFICERS OR AGENTS SHALL NOT BE RESPONSIBLE FOR THE ACCURACY OR COMPLETENESS OF SCANNED COPIES OF THIS PLAN SHEET.

REGISTERED PROFESSIONAL ENGINEER No. Exp. CIVIL STATE OF CALIFORNIA



STATE OF CALIFORNIA - DEPARTMENT OF TRANSPORTATION	FUNCTIONAL SUPERVISOR	REVISOR	DATE
Caltrans	MONIKA PEDIGO	XXXX - XXXX	XXXX - XXXX
03 DESIGN	CALCULATED/DESIGNED BY	CHECKED BY	DATE

ALTERNATIVES 2A-6A
LAYOUT
 SCALE: 1" = 50'
L-51

STATE OF CALIFORNIA - DEPARTMENT OF TRANSPORTATION
Caltrans 03 DESIGN
 FUNCTIONAL SUPERVISOR: MONIKA PEDIGO

REVISIONS:

NO.	DATE	BY	REVISION

DESIGNATION:

NO.	DATE	BY	REVISION

APPROVALS:

NO.	DATE	BY	REVISION

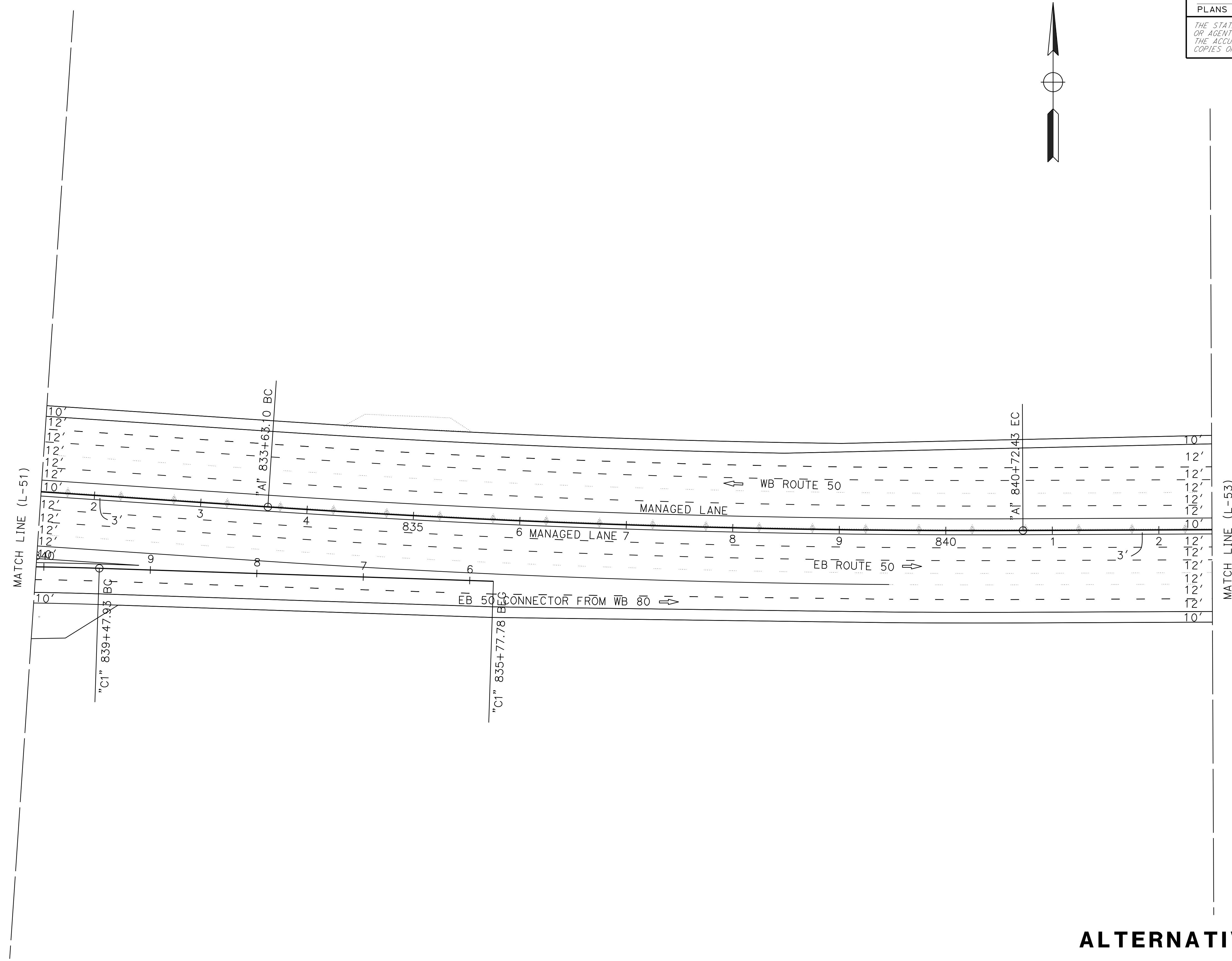
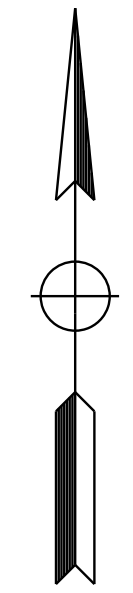
Dist	COUNTY	ROUTE	POST MILES TOTAL PROJECT	SHEET No.	TOTAL SHEETS
04	Sol	80	40.7/R44.7		
03	Yol, Sac	80, 50	VAR		

DRAFT

REGISTERED CIVIL ENGINEER DATE

PLANS APPROVAL DATE

THE STATE OF CALIFORNIA OR ITS OFFICERS OR AGENTS SHALL NOT BE RESPONSIBLE FOR THE ACCURACY OR COMPLETENESS OF SCANNED COPIES OF THIS PLAN SHEET.



ALTERNATIVES 2A-6A
LAYOUT
 SCALE: 1" = 50'
 L-52

LAST REVISION | DATE PLOTTED => 25-MAR-2023
 01-26-23 | TIME PLOTTED => 13:07

Dist	COUNTY	ROUTE	POST MILES TOTAL PROJECT	SHEET No.	TOTAL SHEETS
04	Sol	80	40.7/R44.7		
03	Yol,Sac	80,50	VAR		

DRAFT

REGISTERED CIVIL ENGINEER DATE

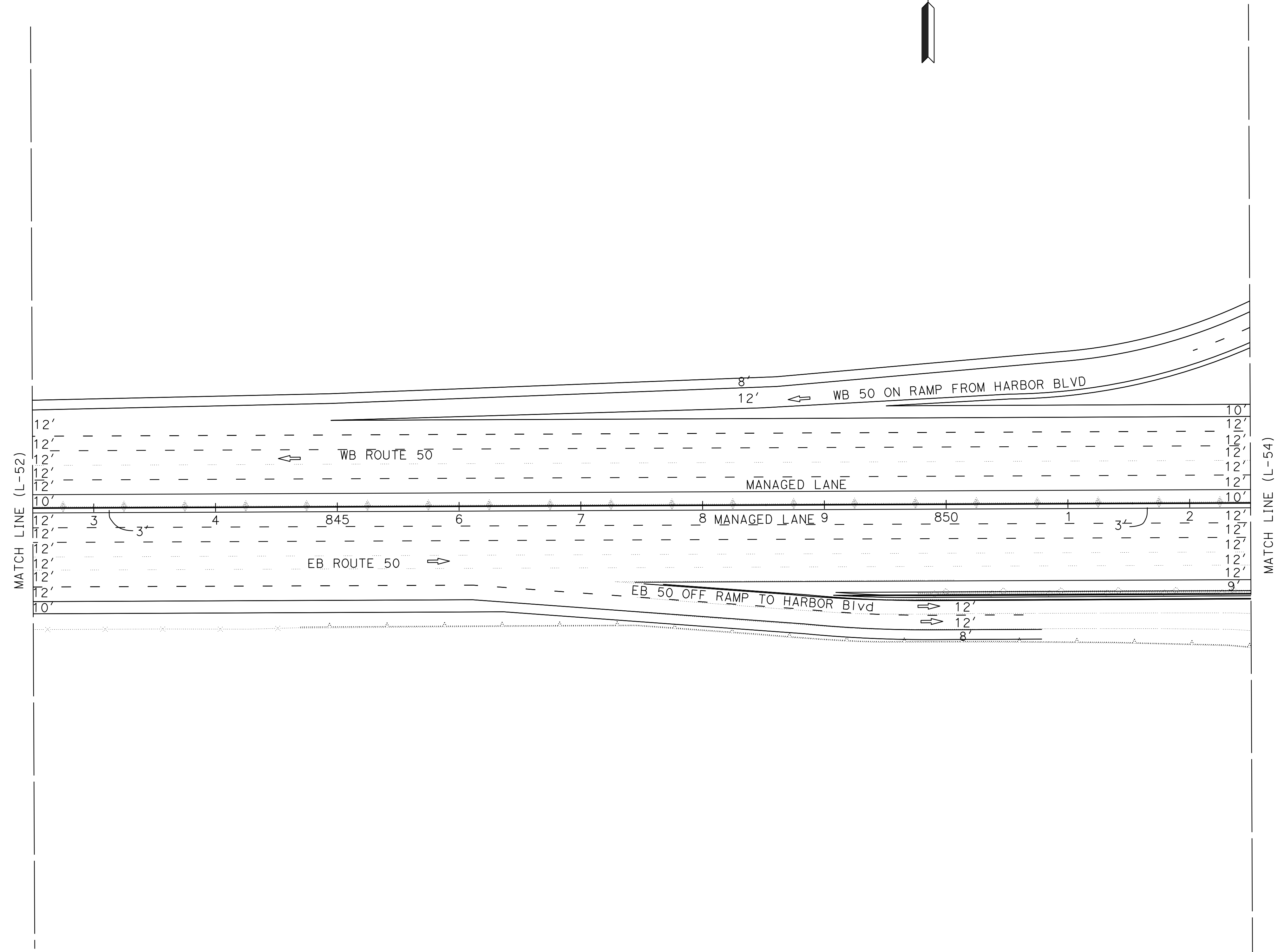
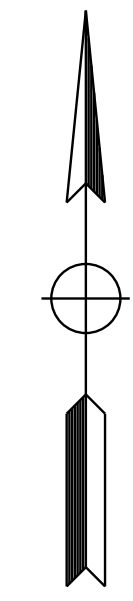
PLANS APPROVAL DATE

No. _____ Exp. _____

CIVIL

STATE OF CALIFORNIA

THE STATE OF CALIFORNIA OR ITS OFFICERS OR AGENTS SHALL NOT BE RESPONSIBLE FOR THE ACCURACY OR COMPLETENESS OF SCANNED COPIES OF THIS PLAN SHEET.



ALTERNATIVES 2A-6A
LAYOUT
 SCALE: 1" = 50'

L-53

STATE OF CALIFORNIA - DEPARTMENT OF TRANSPORTATION	FUNCTIONAL SUPERVISOR	CALCULATED/DESIGNED BY	REVISOR
Caltrans	MONIKA PEDIGO	CHECKED BY	DATE
03 DESIGN			

USERNAME => s151922
 DGN FILE => 3H900-A1+-2-6A LayOut+53.dgn

RELATIVE BORDER SCALE IS IN INCHES

UNIT 0328

PROJECT NUMBER & PHASE

0000000001

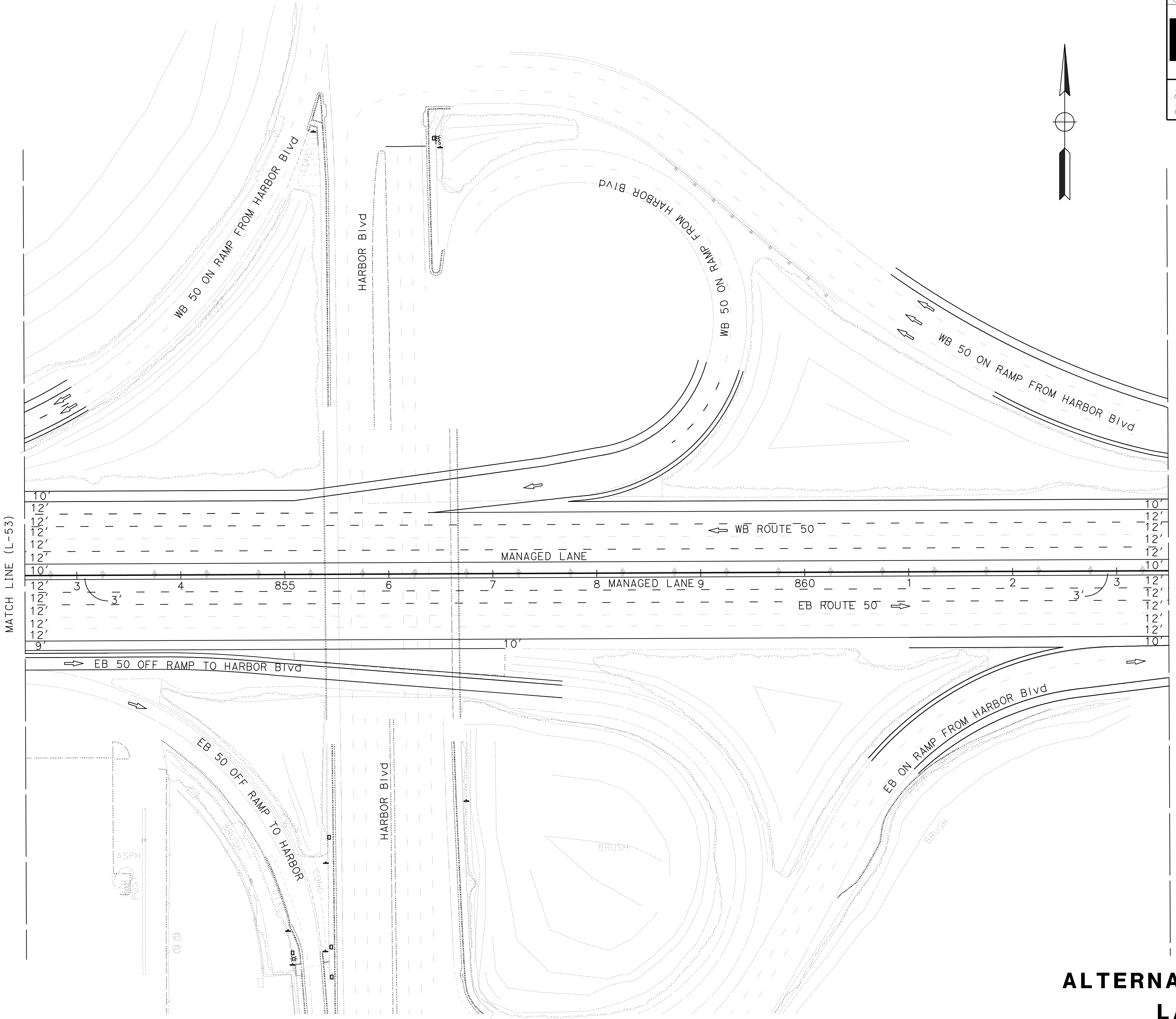
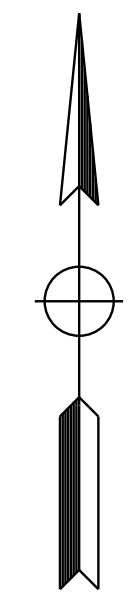
LAST REVISION | DATE PLOTTED => 25-MAR-2023
 01-26-23 | TIME PLOTTED => 13:07

STATE OF CALIFORNIA - DEPARTMENT OF TRANSPORTATION
Caltrans 03 DESIGN
 FUNCTIONAL SUPERVISOR: MONIKA PEDIGO

DESIGNED BY: XXXX - XXXX
 CHECKED BY: XXXX - XXXX
 REVISIONS: XXXX - XXXX
 DATE REVISIED: XXXX - XXXX

Dist	COUNTY	ROUTE	POST MILES TOTAL PROJECT	SHEET No.	TOTAL SHEETS
04	Sol	80	40.7/R44.7		
03	Yol, Sac	80,50	VAR		

DRAFT
 REGISTERED CIVIL ENGINEER DATE
 PLANS APPROVAL DATE
 THE STATE OF CALIFORNIA OR ITS OFFICERS OR AGENTS SHALL NOT BE RESPONSIBLE FOR THE ACCURACY OR COMPLETENESS OF SCANNED COPIES OF THIS PLAN SHEET.



ALTERNATIVES 2A-6A
LAYOUT
 SCALE: 1" = 50'
L-54

LAST REVISION DATE PLOTTED => 25-MAR-2023 01-26-23 TIME PLOTTED => 13:07

Dist	COUNTY	ROUTE	POST MILES TOTAL PROJECT	SHEET No.	TOTAL SHEETS
04	Sol	80	40.7/R44.7		
03	Yol,Sac	80,50	VAR		

DRAFT

REGISTERED CIVIL ENGINEER DATE

PLANS APPROVAL DATE

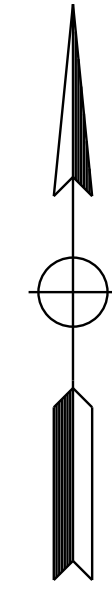
No. _____

Exp. _____

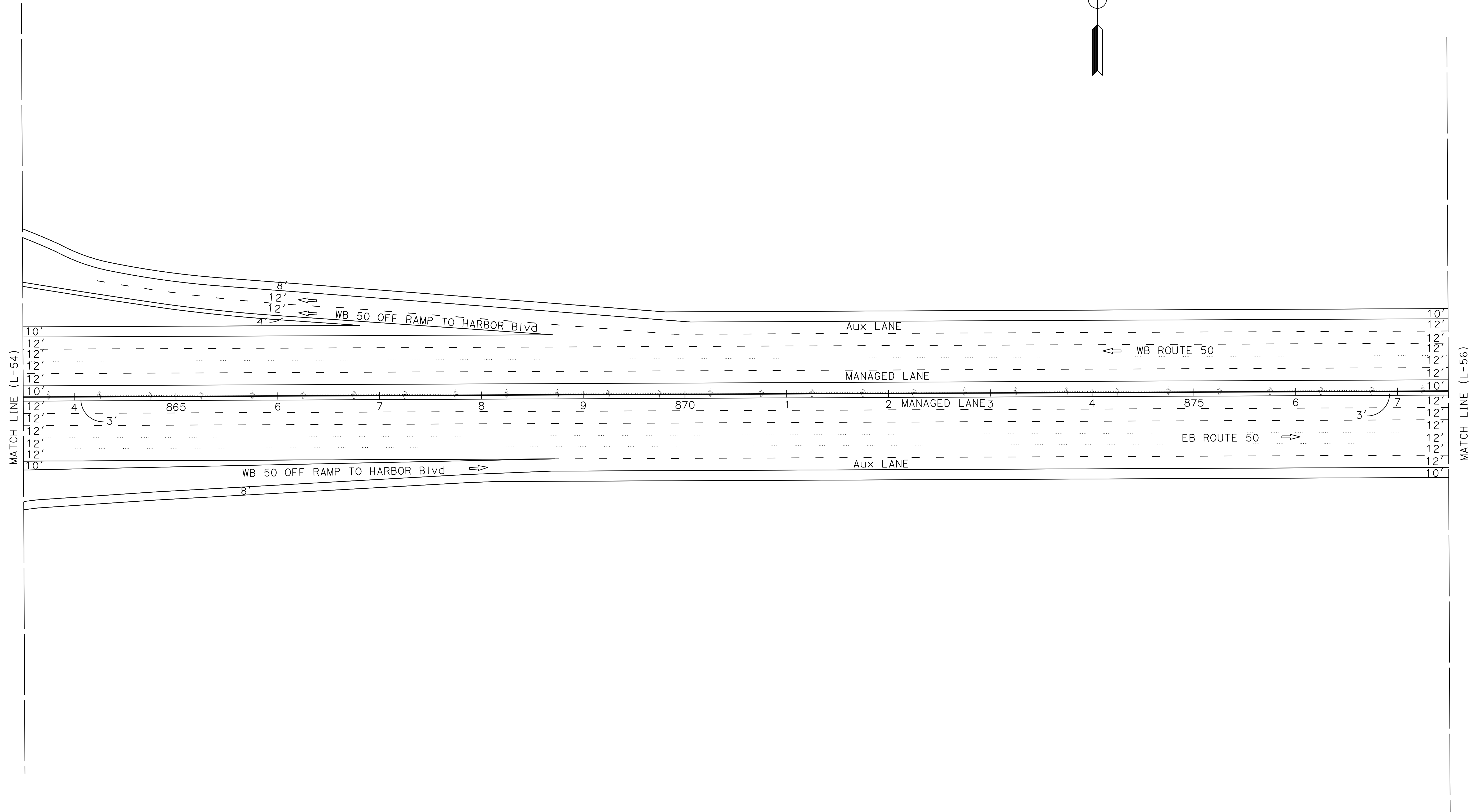
CIVIL

STATE OF CALIFORNIA

THE STATE OF CALIFORNIA OR ITS OFFICERS OR AGENTS SHALL NOT BE RESPONSIBLE FOR THE ACCURACY OR COMPLETENESS OF SCANNED COPIES OF THIS PLAN SHEET.



STATE OF CALIFORNIA - DEPARTMENT OF TRANSPORTATION	FUNCTIONAL SUPERVISOR	CALCULATED/DESIGNED BY	REVISOR
Caltrans	MONIKA PEDIGO	CHECKED BY	DATE
03 DESIGN			



ALTERNATIVES 2A-6A
LAYOUT
 SCALE: 1" = 50'
L-55

STATE OF CALIFORNIA - DEPARTMENT OF TRANSPORTATION
Caltrans 03 DESIGN
 FUNCTIONAL SUPERVISOR: MONIKA PEDIGO
 REVISIONS: xxx - xxxx
 DESIGNED BY: xxx - xxxx
 CHECKED BY: xxx - xxxx
 REVISED BY: xxx - xxxx
 DATE REVISED: xxx - xxxx

Dist	COUNTY	ROUTE	POST MILES TOTAL PROJECT	SHEET No.	TOTAL SHEETS
04	Sol	80	40.7/R44.7		
03	Yol, Sac	80, 50	VAR		

DRAFT

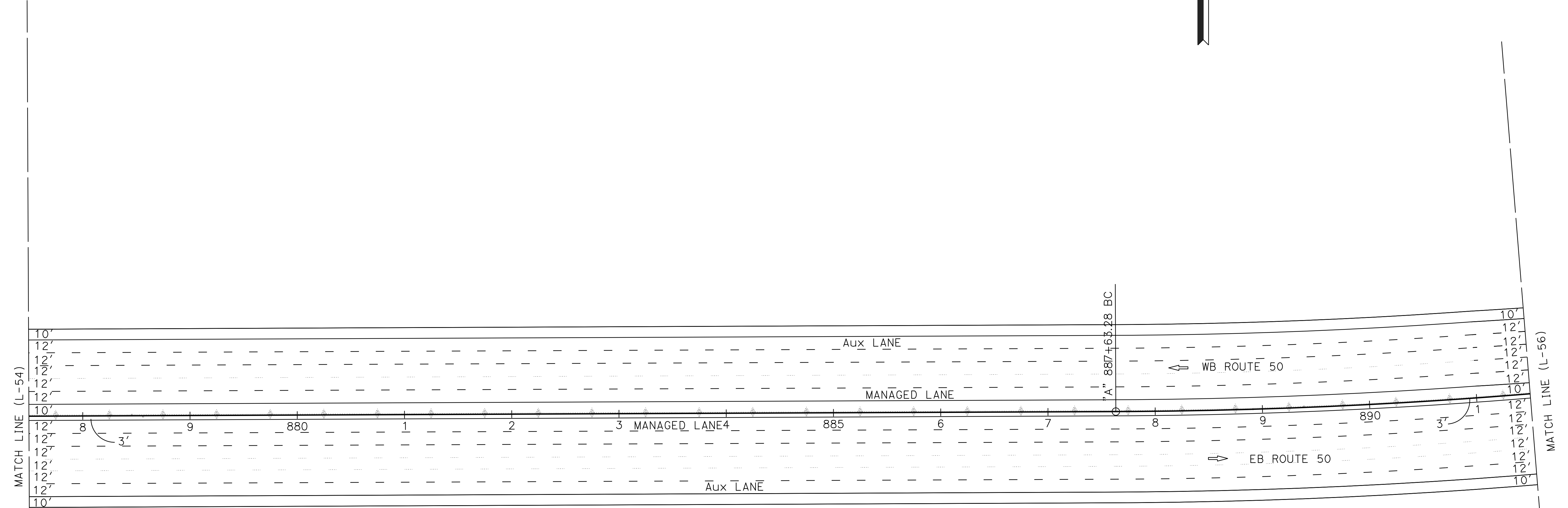
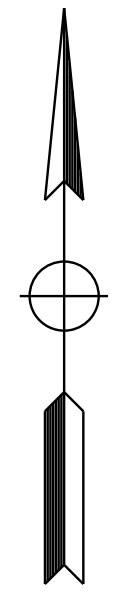
REGISTERED CIVIL ENGINEER DATE

PLANS APPROVAL DATE

No. _____
 Exp. _____

PROFESSIONAL ENGINEER
 STATE OF CALIFORNIA
 CIVIL

THE STATE OF CALIFORNIA OR ITS OFFICERS OR AGENTS SHALL NOT BE RESPONSIBLE FOR THE ACCURACY OR COMPLETENESS OF SCANNED COPIES OF THIS PLAN SHEET.



ALTERNATIVES 2A-6A
LAYOUT
 SCALE: 1" = 50'

L-55

LAST REVISION | DATE PLOTTED => 25-MAR-2023
 01-26-23 | TIME PLOTTED => 13:07

STATE OF CALIFORNIA - DEPARTMENT OF TRANSPORTATION
Caltrans
03 DESIGN

FUNCTIONAL SUPERVISOR
 MONIKA PEDIGO

CALCULATED/DESIGNED BY
 CHECKED BY

XXXX - XXXX
 XXXX - XXXX

REVISED BY
 DATE REVISED

Dist	COUNTY	ROUTE	POST MILES TOTAL PROJECT	SHEET No.	TOTAL SHEETS
04	Sol	80	40.7/R44.7		
03	Yol, Sac	80, 50	VAR		

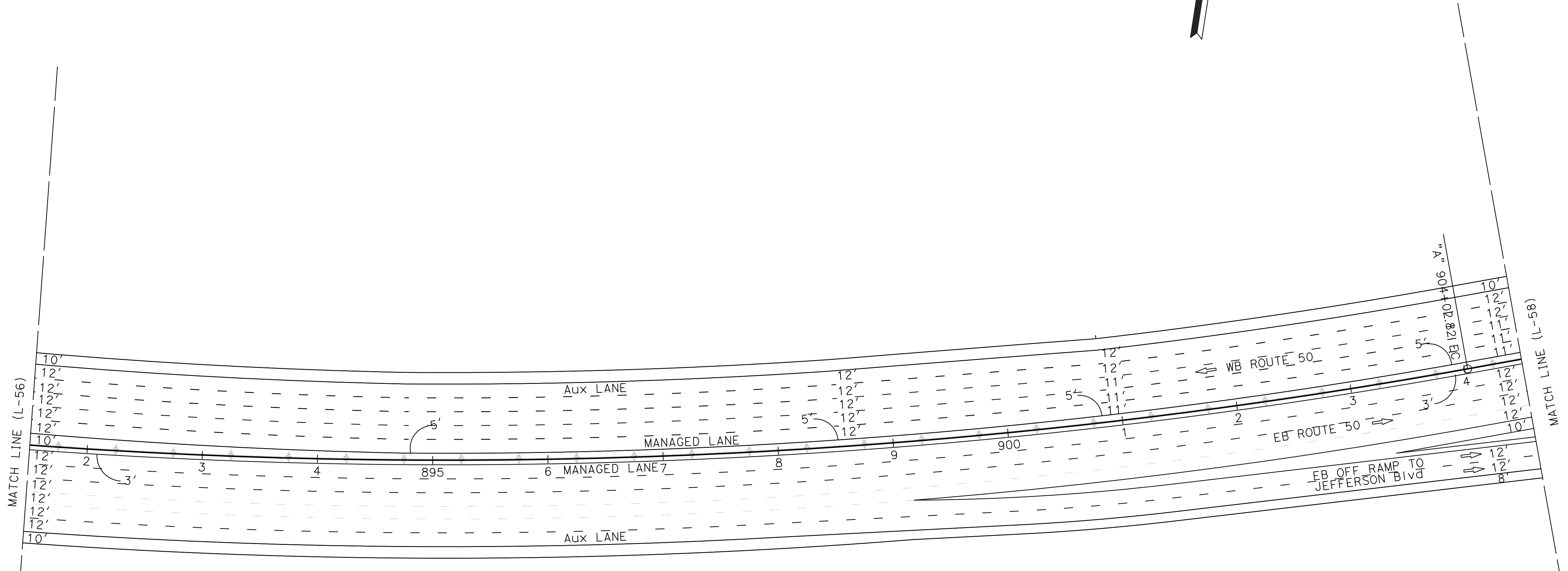
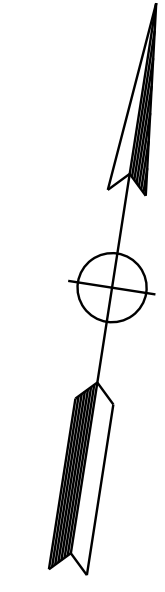
DRAFT

REGISTERED CIVIL ENGINEER DATE

PLANS APPROVAL DATE

THE STATE OF CALIFORNIA OR ITS OFFICERS OR AGENTS SHALL NOT BE RESPONSIBLE FOR THE ACCURACY OR COMPLETENESS OF SCANNED COPIES OF THIS PLAN SHEET.

REGISTERED PROFESSIONAL ENGINEER
 No. _____
 Exp. _____
 CIVIL
 STATE OF CALIFORNIA



ALTERNATIVES 2A-6A
LAYOUT
 SCALE: 1" = 50'

L-57

Dist	COUNTY	ROUTE	POST MILES TOTAL PROJECT	SHEET No.	TOTAL SHEETS
04	Sol	80	40.7/R44.7		
03	Yol,Sac	80,50	VAR		

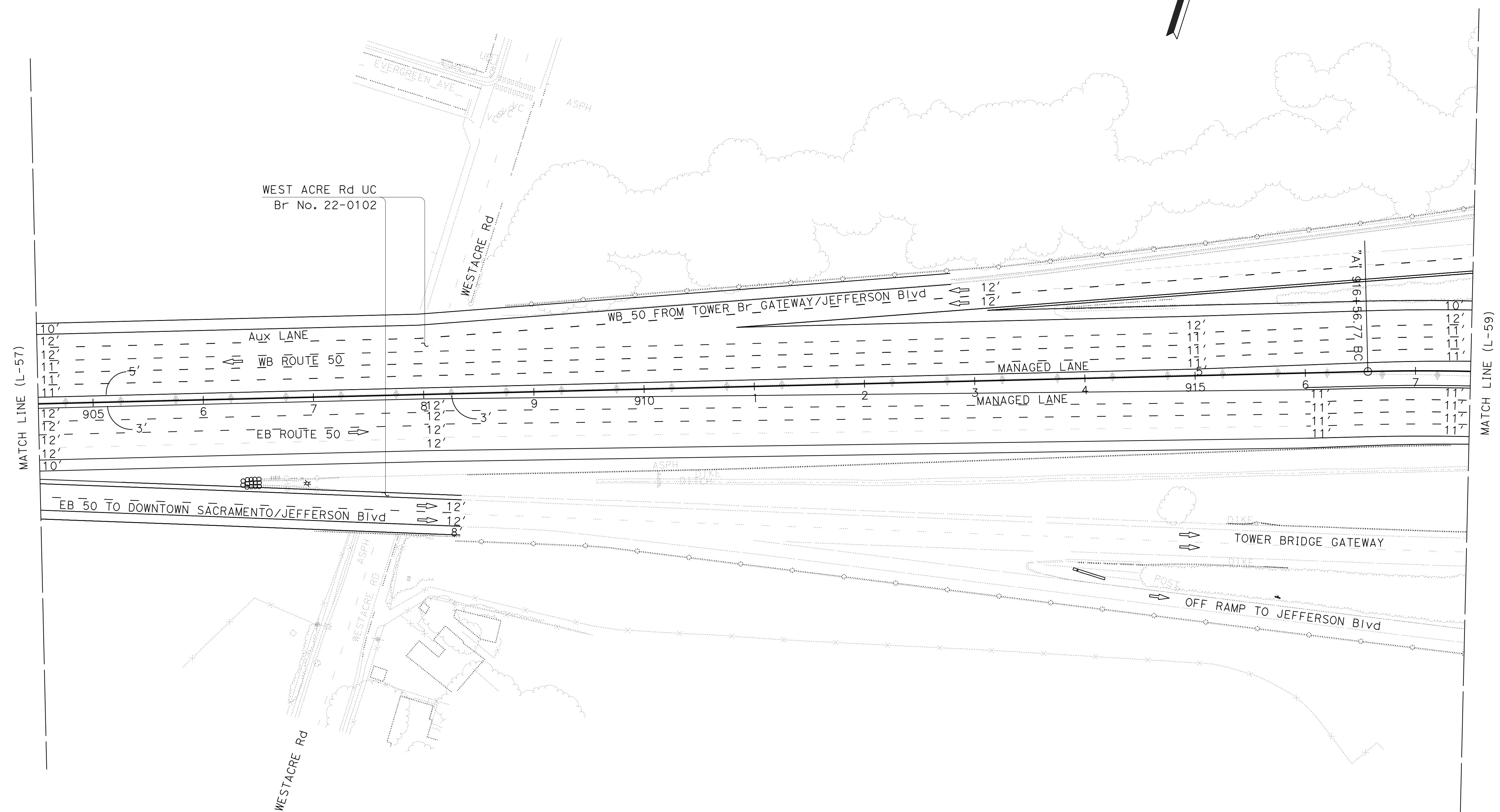
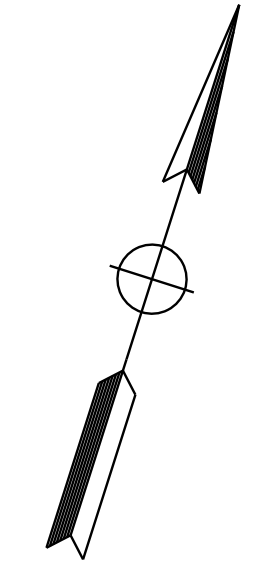
DRAFT

REGISTERED CIVIL ENGINEER DATE

PLANS APPROVAL DATE

THE STATE OF CALIFORNIA OR ITS OFFICERS OR AGENTS SHALL NOT BE RESPONSIBLE FOR THE ACCURACY OR COMPLETENESS OF SCANNED COPIES OF THIS PLAN SHEET.

PROFESSIONAL ENGINEER
No. _____
Exp. _____
CIVIL
STATE OF CALIFORNIA



STATE OF CALIFORNIA - DEPARTMENT OF TRANSPORTATION	FUNCTIONAL SUPERVISOR	CALCULATED/DESIGNED BY	REVISOR BY
Caltrans	MONIKA PEDIGO	XXXX - XXXX	XXXX - XXXX
03 DESIGN		XXXX - XXXX	XXXX - XXXX
		CHECKED BY	DATE REVISED

ALTERNATIVES 2A-6A
LAYOUT
SCALE: 1" = 50'

L-58

LAST REVISION | DATE PLOTTED => 25-MAR-2023 | TIME PLOTTED => 13:07

STATE OF CALIFORNIA - DEPARTMENT OF TRANSPORTATION
Caltrans
 03 DESIGN
 FUNCTIONAL SUPERVISOR
 MONIKA PEDIGO
 REVISIONS:
 REVISION NO. | DATE | BY | DESCRIPTION
 XXXX - XXXX
 XXXX - XXXX
 CALCULATED/DESIGNED BY
 CHECKED BY

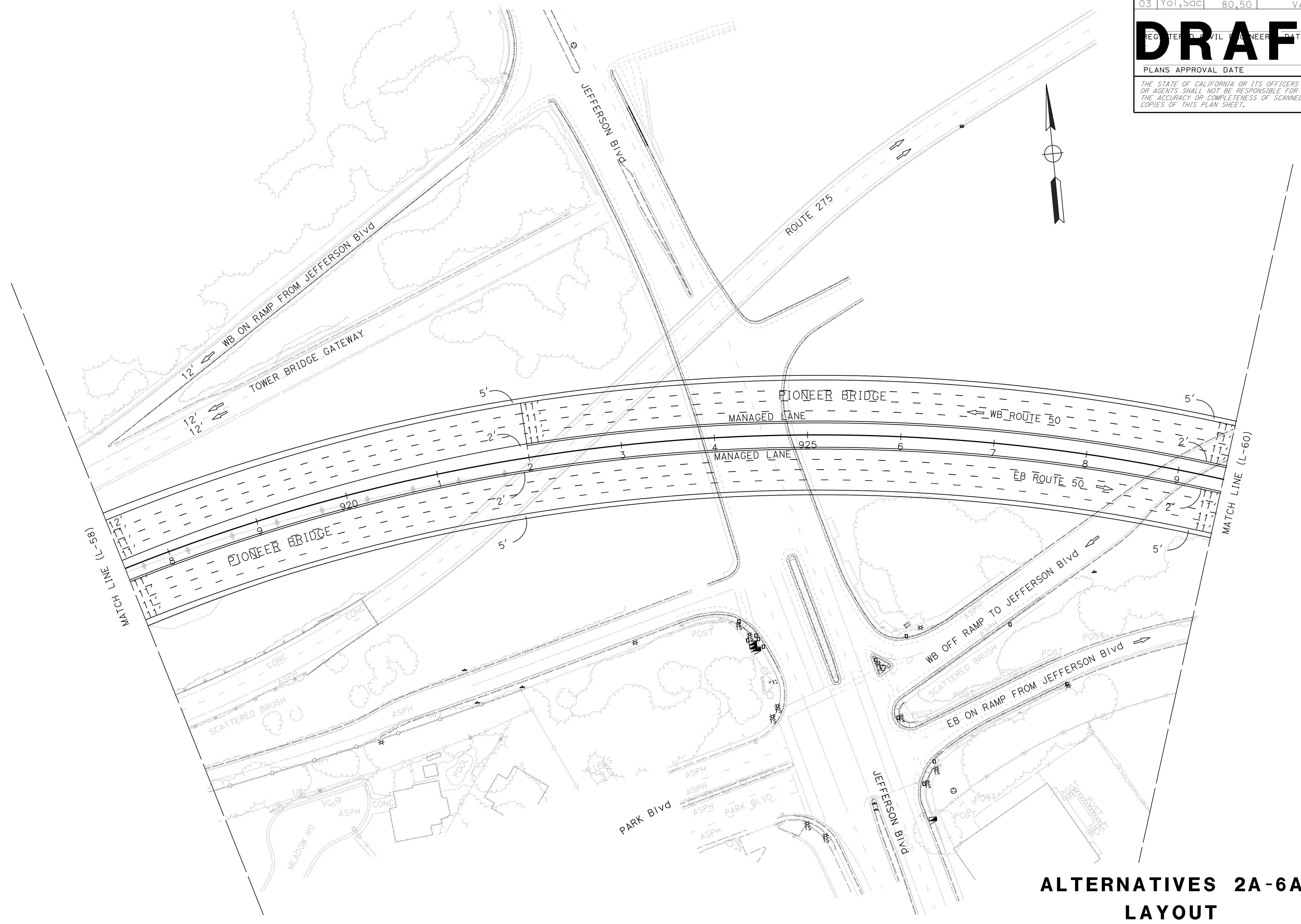
Dist	COUNTY	ROUTE	POST MILES TOTAL PROJECT	SHEET No.	TOTAL SHEETS
04	Sol	80	40.7/R44.7		
03	Yol, Sac	80,50	VAR		

DRAFT

REGISTERED CIVIL ENGINEER
 No. _____
 Exp. _____
 CIVIL
 STATE OF CALIFORNIA

PLANS APPROVAL DATE _____

THE STATE OF CALIFORNIA OR ITS OFFICERS OR AGENTS SHALL NOT BE RESPONSIBLE FOR THE ACCURACY OR COMPLETENESS OF SCANNED COPIES OF THIS PLAN SHEET.



ALTERNATIVES 2A-6A
LAYOUT
 SCALE: 1" = 50'
L-59

LAST REVISION | DATE PLOTTED => 25-MAR-2023 | 01-26-23 | TIME PLOTTED => 13:08

STATE OF CALIFORNIA - DEPARTMENT OF TRANSPORTATION
Caltrans 03 DESIGN
 FUNCTIONAL SUPERVISOR: MONIKA PEDIGO
 REVISIONS: XXXX - XXXX
 REVISIONS: XXXX - XXXX
 CALCULATED/DESIGNED BY: CHECKED BY:
 REVISIONS: XXXX - XXXX
 REVISIONS: XXXX - XXXX
 REVISIONS: XXXX - XXXX
 REVISIONS: XXXX - XXXX

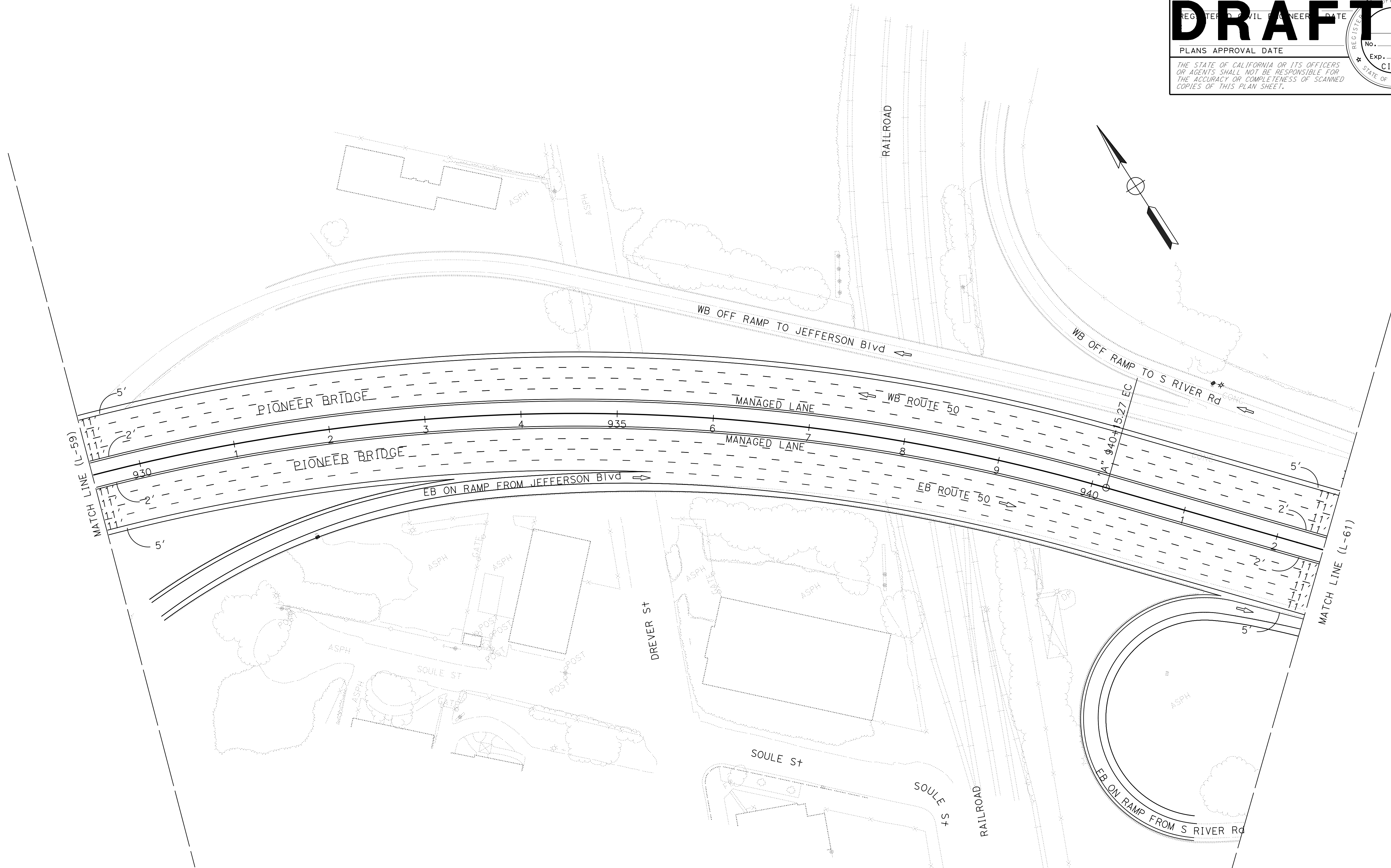
Dist	COUNTY	ROUTE	POST MILES TOTAL PROJECT	SHEET No.	TOTAL SHEETS
04	Sol	80	40.7/R44.7		
03	Yol, Sac	80, 50	VAR		

DRAFT

REGISTERED CIVIL ENGINEER DATE: _____
 No. _____
 Exp. _____
 CIVIL
 STATE OF CALIFORNIA

PLANS APPROVAL DATE: _____

THE STATE OF CALIFORNIA OR ITS OFFICERS OR AGENTS SHALL NOT BE RESPONSIBLE FOR THE ACCURACY OR COMPLETENESS OF SCANNED COPIES OF THIS PLAN SHEET.



ALTERNATIVES 2A-6A
LAYOUT
 SCALE: 1" = 50'
L-60

LAST REVISION: 01-26-23
 DATE PLOTTED => 25-MAR-2023
 TIME PLOTTED => 13:08

Dist	COUNTY	ROUTE	POST MILES TOTAL PROJECT	SHEET No.	TOTAL SHEETS
04	Sol	80	40.7/R44.7		
03	Yol,Sac	80,50	VAR		

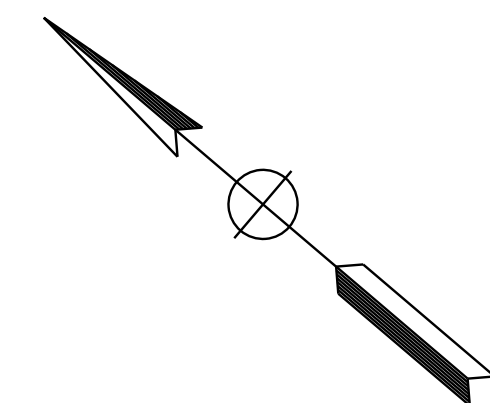
DRAFT

REGISTERED CIVIL ENGINEER DATE

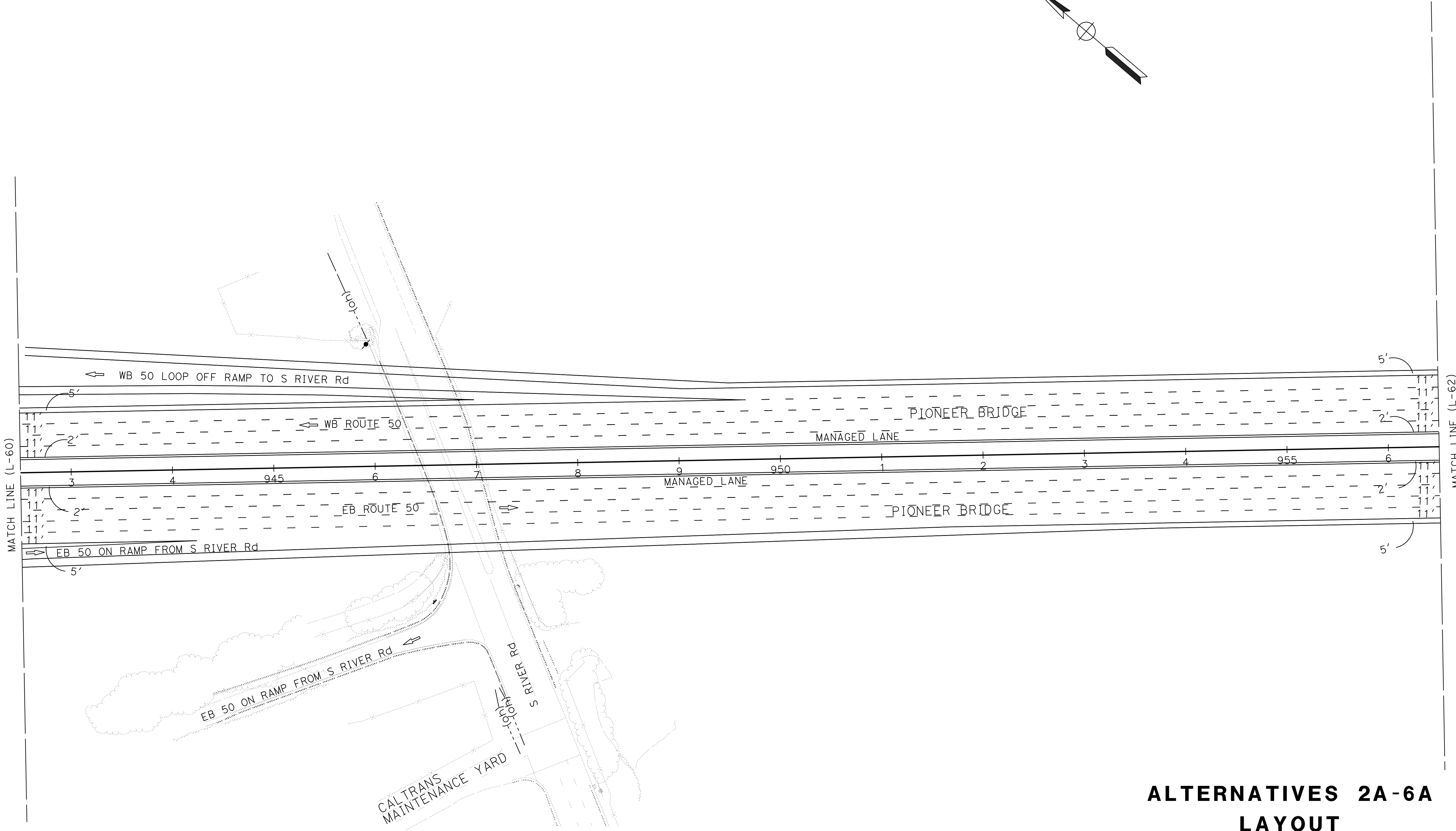
PLANS APPROVAL DATE

THE STATE OF CALIFORNIA OR ITS OFFICERS OR AGENTS SHALL NOT BE RESPONSIBLE FOR THE ACCURACY OR COMPLETENESS OF SCANNED COPIES OF THIS PLAN SHEET.

REGISTERED PROFESSIONAL ENGINEER
No. _____
Exp. _____
CIVIL
STATE OF CALIFORNIA



STATE OF CALIFORNIA - DEPARTMENT OF TRANSPORTATION	FUNCTIONAL SUPERVISOR	REVISOR	DATE
Caltrans	MONIKA PEDIGO	XXXX - XXXX	XXXX - XXXX
03 DESIGN			



ALTERNATIVES 2A-6A
LAYOUT
SCALE: 1" = 50'

L-61

LAST REVISION | DATE PLOTTED => 25-MAR-2023
01-26-23 | TIME PLOTTED => 13:08

Dist	COUNTY	ROUTE	POST MILES TOTAL PROJECT	SHEET No.	TOTAL SHEETS
04	Sol	80	40.7/R44.7		
03	Yol,Sac	80,50	VAR		

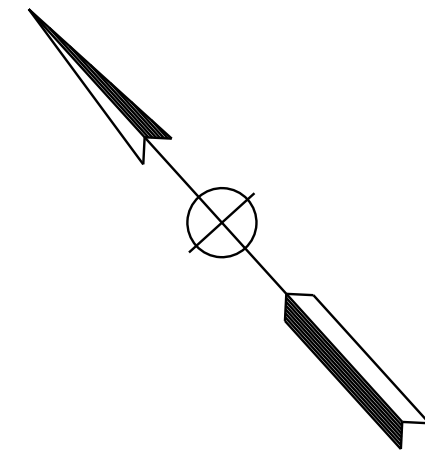
DRAFT

REGISTERED CIVIL ENGINEER DATE

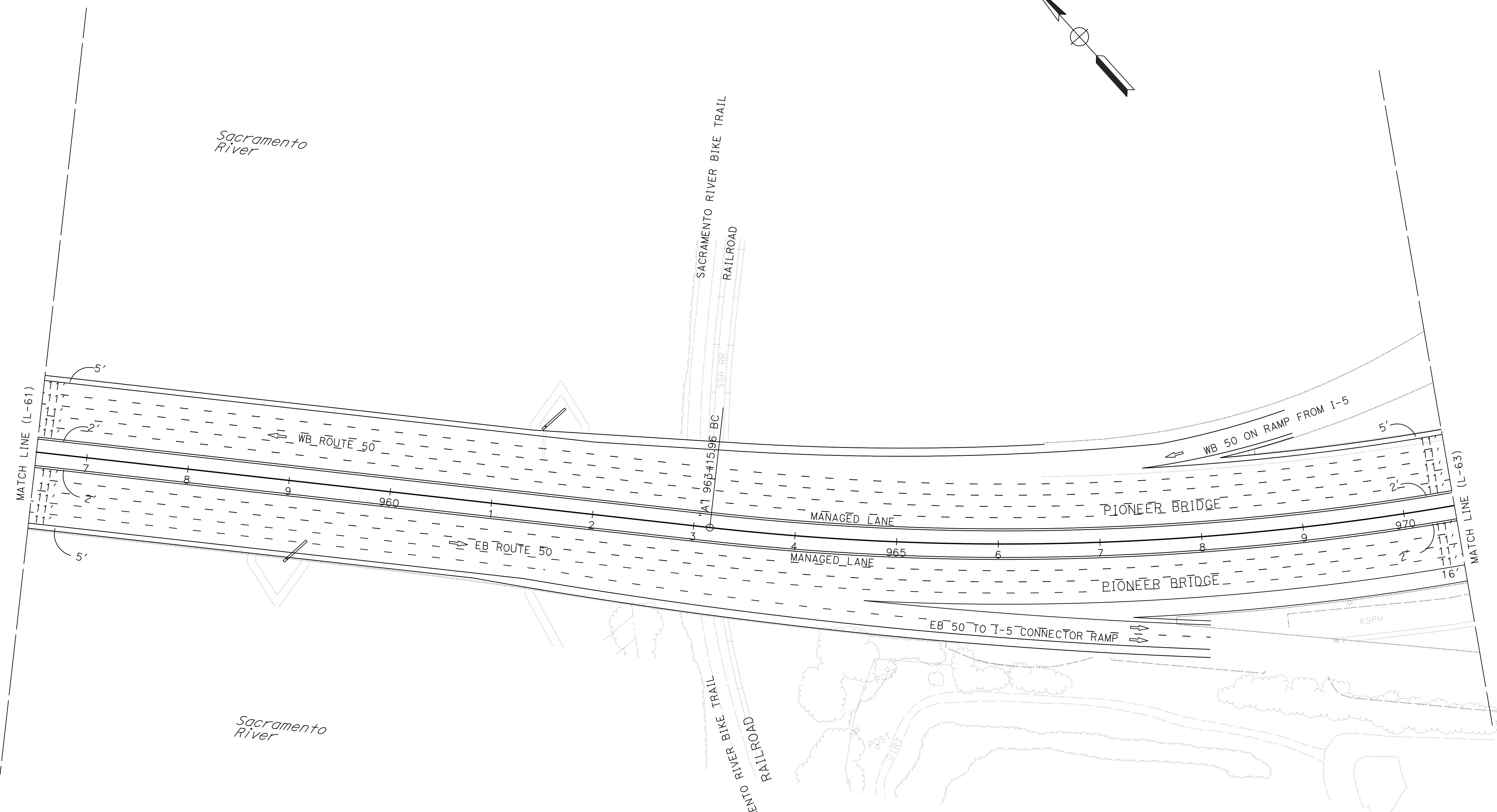
PLANS APPROVAL DATE

THE STATE OF CALIFORNIA OR ITS OFFICERS OR AGENTS SHALL NOT BE RESPONSIBLE FOR THE ACCURACY OR COMPLETENESS OF SCANNED COPIES OF THIS PLAN SHEET.

REGISTERED PROFESSIONAL ENGINEER No. Exp. CIVIL STATE OF CALIFORNIA



STATE OF CALIFORNIA - DEPARTMENT OF TRANSPORTATION	FUNCTIONAL SUPERVISOR	DESIGNED BY	REVISOR
Caltrans	MONIKA PEDIGO	CHECKED BY	DATE
03 DESIGN			



ALTERNATIVES 2A-6A
LAYOUT
 SCALE: 1" = 50'
L-62

Dist	COUNTY	ROUTE	POST MILES TOTAL PROJECT	SHEET No.	TOTAL SHEETS
04	Sol	80	40.7/R44.7		
03	Yol, Sac	80, 50	VAR		

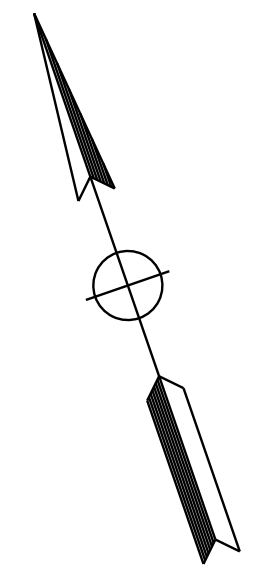
DRAFT

REGISTERED CIVIL ENGINEER DATE

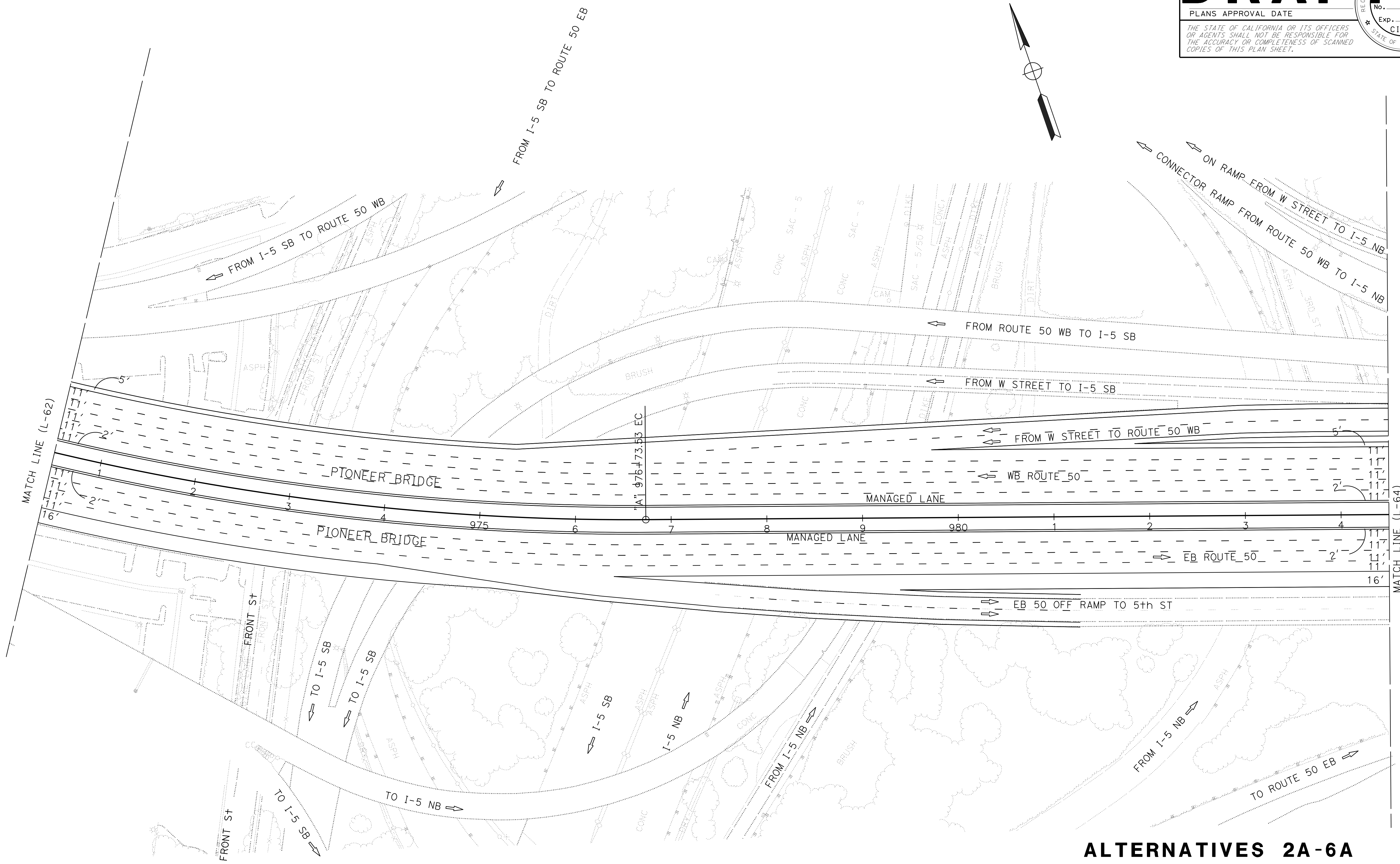
PLANS APPROVAL DATE

THE STATE OF CALIFORNIA OR ITS OFFICERS OR AGENTS SHALL NOT BE RESPONSIBLE FOR THE ACCURACY OR COMPLETENESS OF SCANNED COPIES OF THIS PLAN SHEET.

REGISTERED PROFESSIONAL ENGINEER
No. _____
Exp. _____
CIVIL
STATE OF CALIFORNIA



STATE OF CALIFORNIA - DEPARTMENT OF TRANSPORTATION	FUNCTIONAL SUPERVISOR	CALCULATED/DESIGNED BY	REVISOR
Caltrans	MONIKA PEDIGO	CHECKED BY	DATE REVISOR
03 DESIGN			



ALTERNATIVES 2A-6A
LAYOUT
SCALE: 1" = 50'
L-63

Dist	COUNTY	ROUTE	POST MILES TOTAL PROJECT	SHEET No.	TOTAL SHEETS
04	Sol	80	40.7/R44.7		
03	Yol,Sac	80,50	VAR		

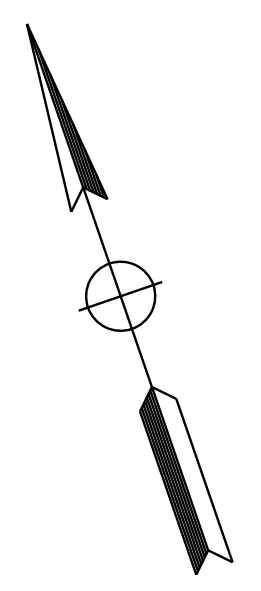
DRAFT

REGISTERED CIVIL ENGINEER DATE

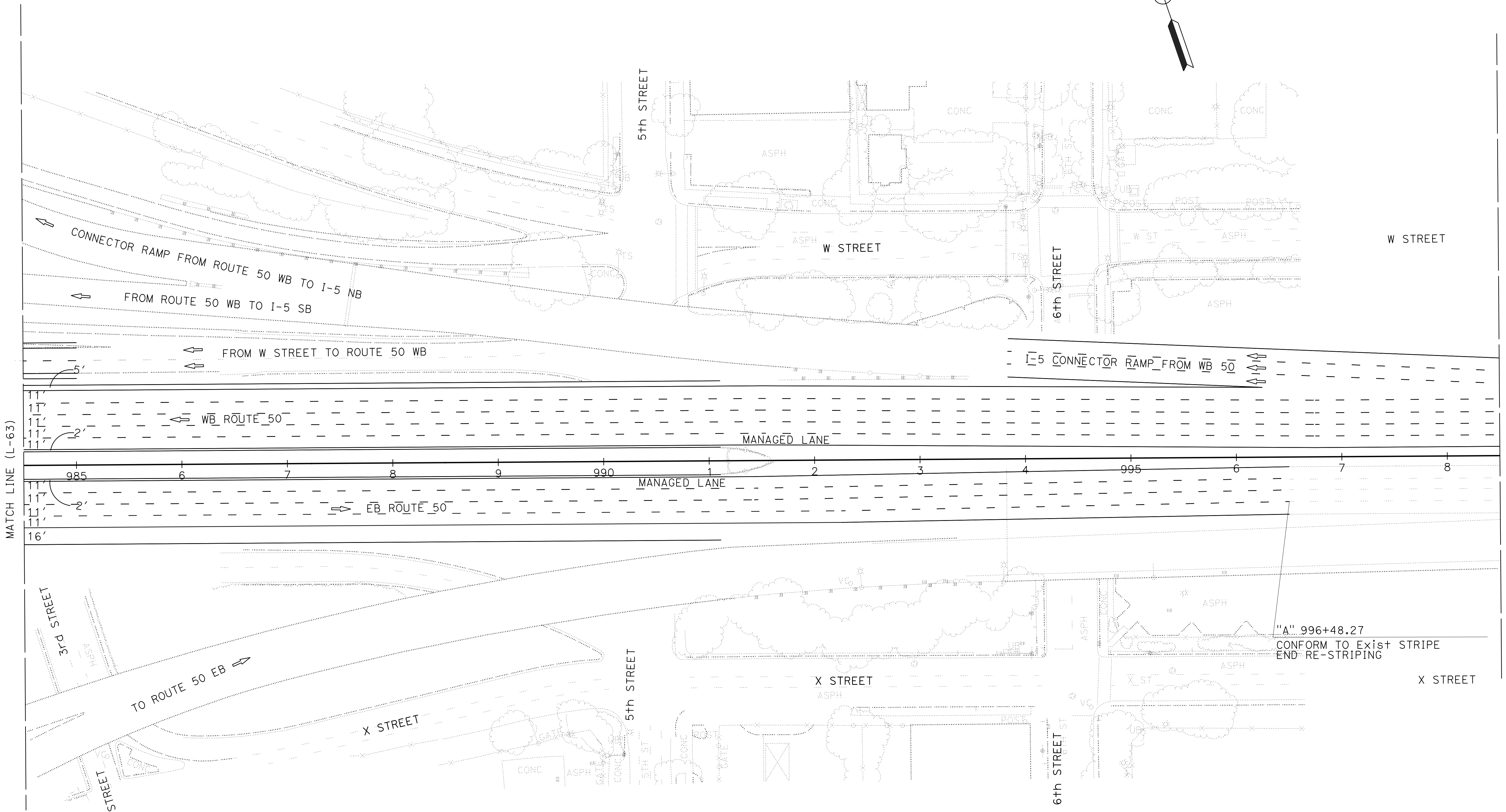
PLANS APPROVAL DATE

THE STATE OF CALIFORNIA OR ITS OFFICERS OR AGENTS SHALL NOT BE RESPONSIBLE FOR THE ACCURACY OR COMPLETENESS OF SCANNED COPIES OF THIS PLAN SHEET.

REGISTERED PROFESSIONAL ENGINEER No. Exp. CIVIL STATE OF CALIFORNIA



STATE OF CALIFORNIA - DEPARTMENT OF TRANSPORTATION	FUNCTIONAL SUPERVISOR	DESIGNED BY	REVISOR
Caltrans	MONIKA PEDIGO	XXXX - XXXX	XXXX - XXXX
03 DESIGN	CHECKED BY	DATE	REVISION



ALTERNATIVES 2A-6A
LAYOUT
SCALE: 1" = 50'
L-64

LAST REVISION DATE PLOTTED => 25-MAR-2023 01-26-23 TIME PLOTTED => 13:08

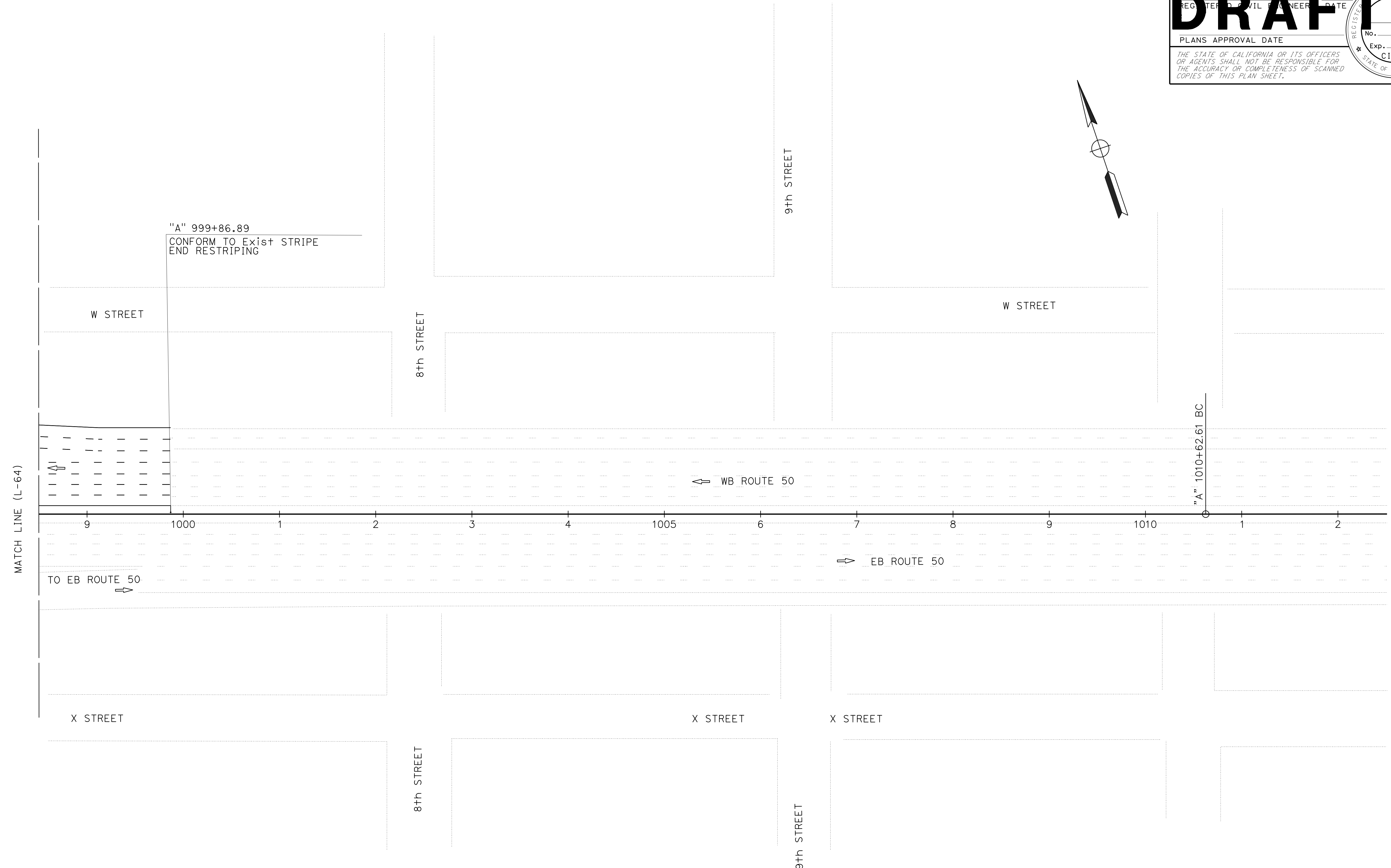
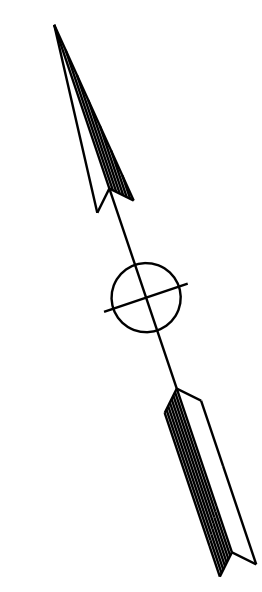
Dist	COUNTY	ROUTE	POST MILES TOTAL PROJECT	SHEET No.	TOTAL SHEETS
04	Sol	80	40.7/R44.7		
03	Yol, Sac	80,50	VAR		

DRAFT

REGISTERED CIVIL ENGINEER DATE: _____
 No. _____
 Exp. _____
 CIVIL

PLANS APPROVAL DATE: _____

THE STATE OF CALIFORNIA OR ITS OFFICERS OR AGENTS SHALL NOT BE RESPONSIBLE FOR THE ACCURACY OR COMPLETENESS OF SCANNED COPIES OF THIS PLAN SHEET.



ALTERNATIVES 2A-6A
LAYOUT
 SCALE: 1" = 50'
L-65

LAST REVISION | DATE PLOTTED => 5-APR-2023
 01-26-23 | TIME PLOTTED => 12:16

Dist	COUNTY	ROUTE	POST MILES TOTAL PROJECT	SHEET No.	TOTAL SHEETS
04	Sol	80	40.7/R44.7		
03	Yol, Sac	80,50	VAR		

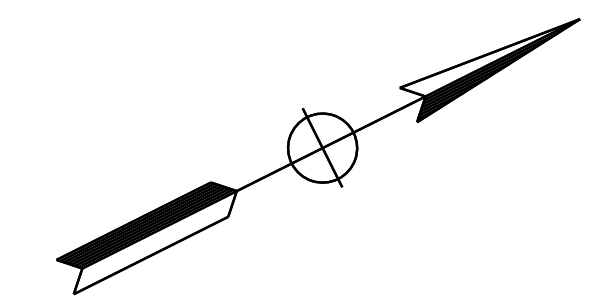
DRAFT

REGISTERED CIVIL ENGINEER DATE

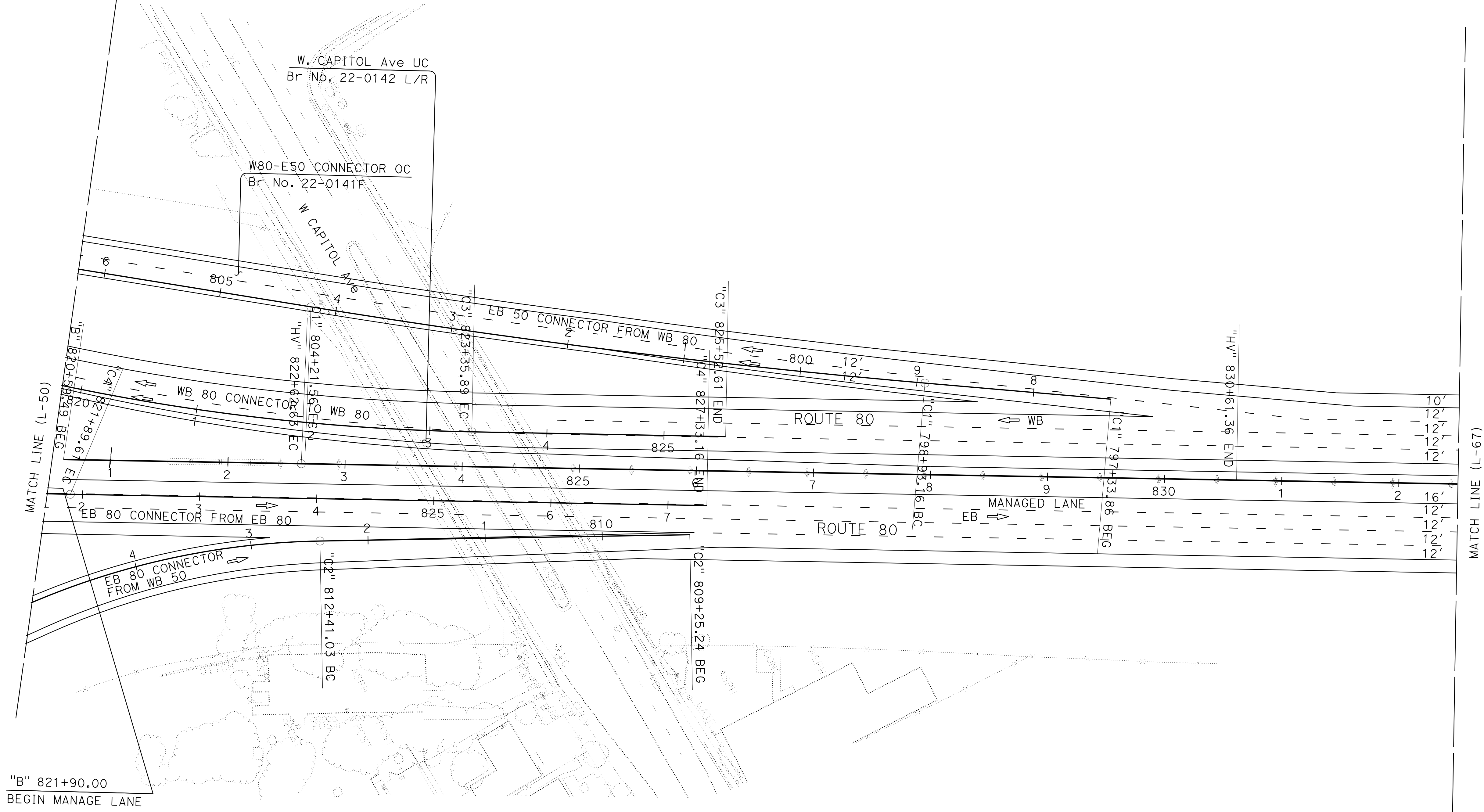
PLANS APPROVAL DATE

THE STATE OF CALIFORNIA OR ITS OFFICERS OR AGENTS SHALL NOT BE RESPONSIBLE FOR THE ACCURACY OR COMPLETENESS OF SCANNED COPIES OF THIS PLAN SHEET.

PROFESSIONAL ENGINEER No. Exp. CIVIL STATE OF CALIFORNIA



STATE OF CALIFORNIA - DEPARTMENT OF TRANSPORTATION	FUNCTIONAL SUPERVISOR	REVISOR	DATE
Caltrans	MONIKA PEDIGO	XXXX - XXXX	XXXX - XXXX
03 DESIGN	CHECKED BY	DESIGNED BY	DATE



ALTERNATIVES 2A-6A
LAYOUT
 SCALE: 1" = 50'
L-66

LAST REVISION DATE PLOTTED => 25-MAR-2023 01-26-23 TIME PLOTTED => 13:08

Dist	COUNTY	ROUTE	POST MILES TOTAL PROJECT	SHEET No.	TOTAL SHEETS
04	Sol	80	40.7/R44.7		
03	Yol, Sac	80,50	VAR		

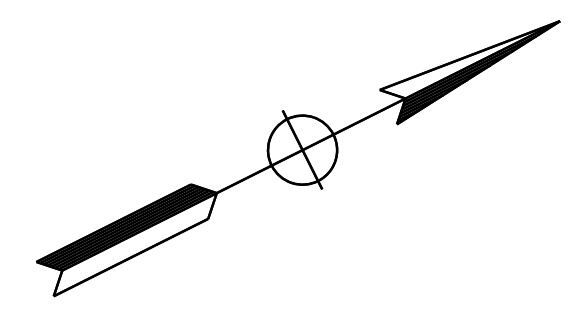
DRAFT

REGISTERED CIVIL ENGINEER DATE

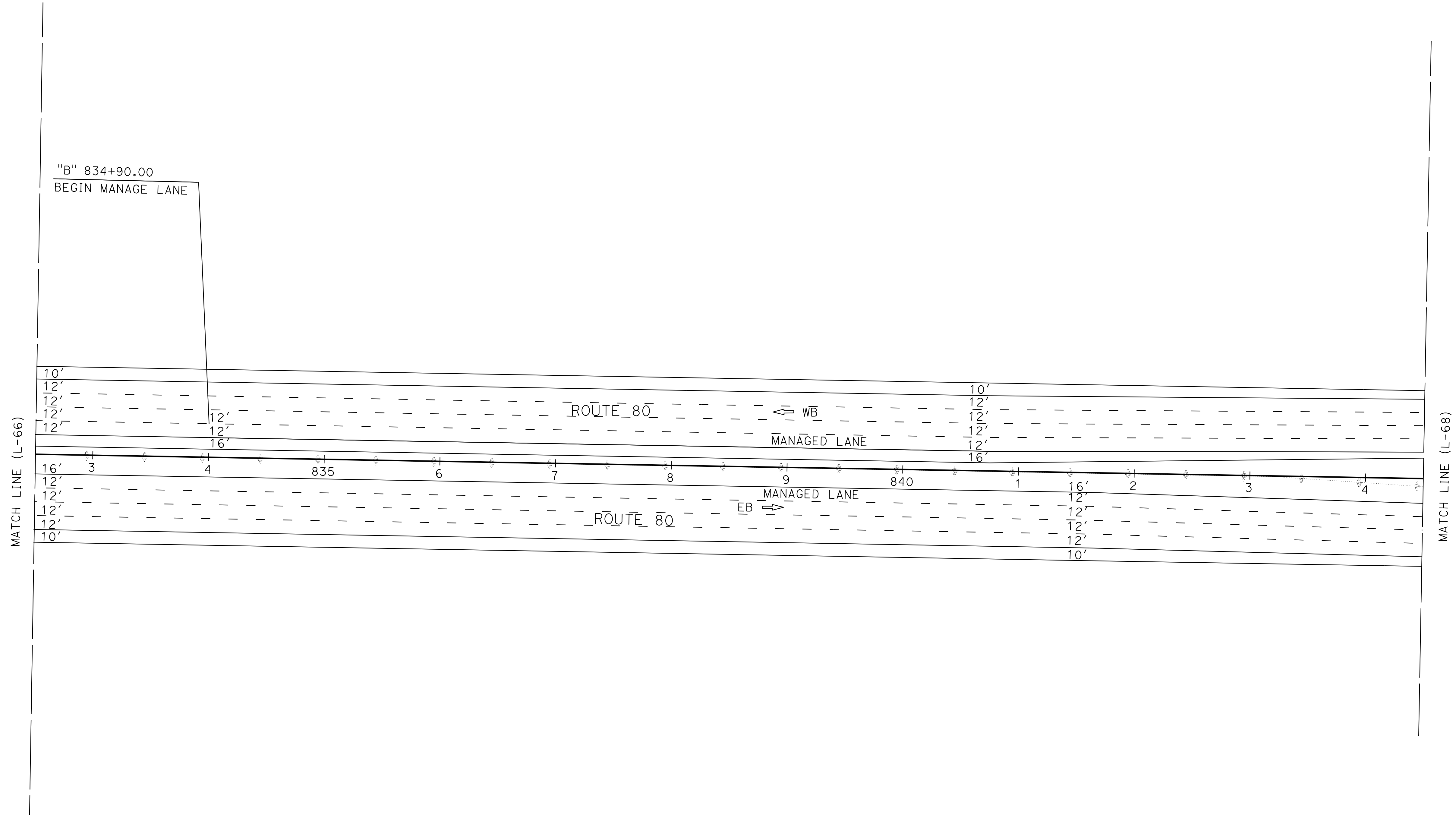
PLANS APPROVAL DATE

THE STATE OF CALIFORNIA OR ITS OFFICERS OR AGENTS SHALL NOT BE RESPONSIBLE FOR THE ACCURACY OR COMPLETENESS OF SCANNED COPIES OF THIS PLAN SHEET.

REGISTERED PROFESSIONAL ENGINEER
No. _____
Exp. _____
CIVIL
STATE OF CALIFORNIA



STATE OF CALIFORNIA - DEPARTMENT OF TRANSPORTATION	FUNCTIONAL SUPERVISOR	CALCULATED/DESIGNED BY	REVISOR
Caltrans	MONIKA PEDIGO	CHECKED BY	DATE
03 DESIGN			



ALTERNATIVES 2A-6A
LAYOUT
SCALE: 1" = 50'
L-67

LAST REVISION | DATE PLOTTED => 25-MAR-2023
01-26-23 | TIME PLOTTED => 13:08

Dist	COUNTY	ROUTE	POST MILES TOTAL PROJECT	SHEET No.	TOTAL SHEETS
04	Sol	80	40.7/R44.7		
03	Yol, Sac	80,50	VAR		

DRAFT

REGISTERED CIVIL ENGINEER DATE

PLANS APPROVAL DATE

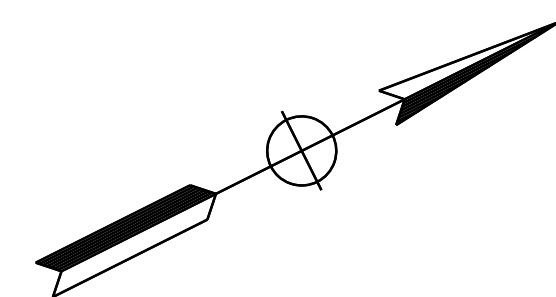
No. _____

Exp. _____

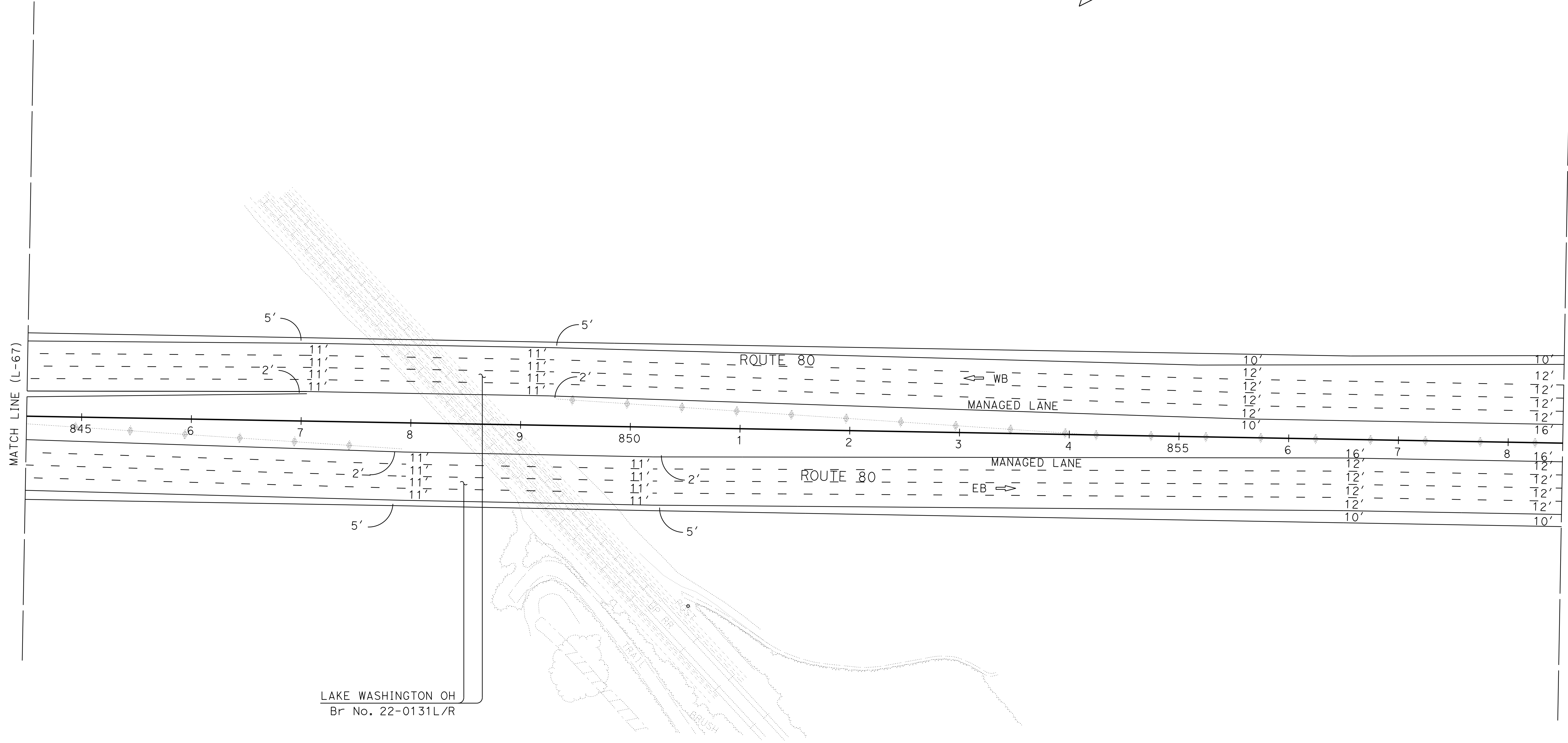
CIVIL

STATE OF CALIFORNIA

THE STATE OF CALIFORNIA OR ITS OFFICERS OR AGENTS SHALL NOT BE RESPONSIBLE FOR THE ACCURACY OR COMPLETENESS OF SCANNED COPIES OF THIS PLAN SHEET.



STATE OF CALIFORNIA - DEPARTMENT OF TRANSPORTATION	FUNCTIONAL SUPERVISOR	DESIGNED BY	REVISOR
Caltrans	MONIKA PEDIGO	xxxx - xxxx	xxxx - xxxx
03 DESIGN	CHECKED BY	DATE	DATE
		xxxx - xxxx	xxxx - xxxx



ALTERNATIVES 2A-6A
LAYOUT
 SCALE: 1" = 50'
L-68

01-26-23 13:09

Dist	COUNTY	ROUTE	POST MILES TOTAL PROJECT	SHEET No.	TOTAL SHEETS
04	Sol	80	40.7/R44.7		
03	Yol,Sac	80,50	VAR		

DRAFT

REGISTERED CIVIL ENGINEER DATE

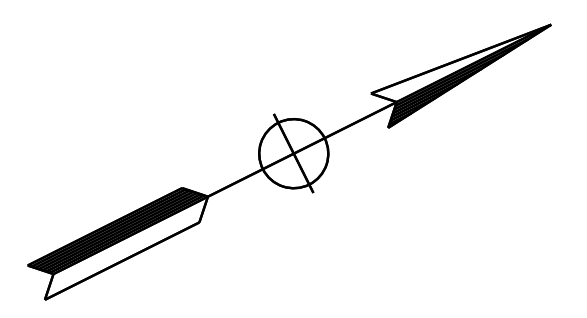
PLANS APPROVAL DATE

No. _____

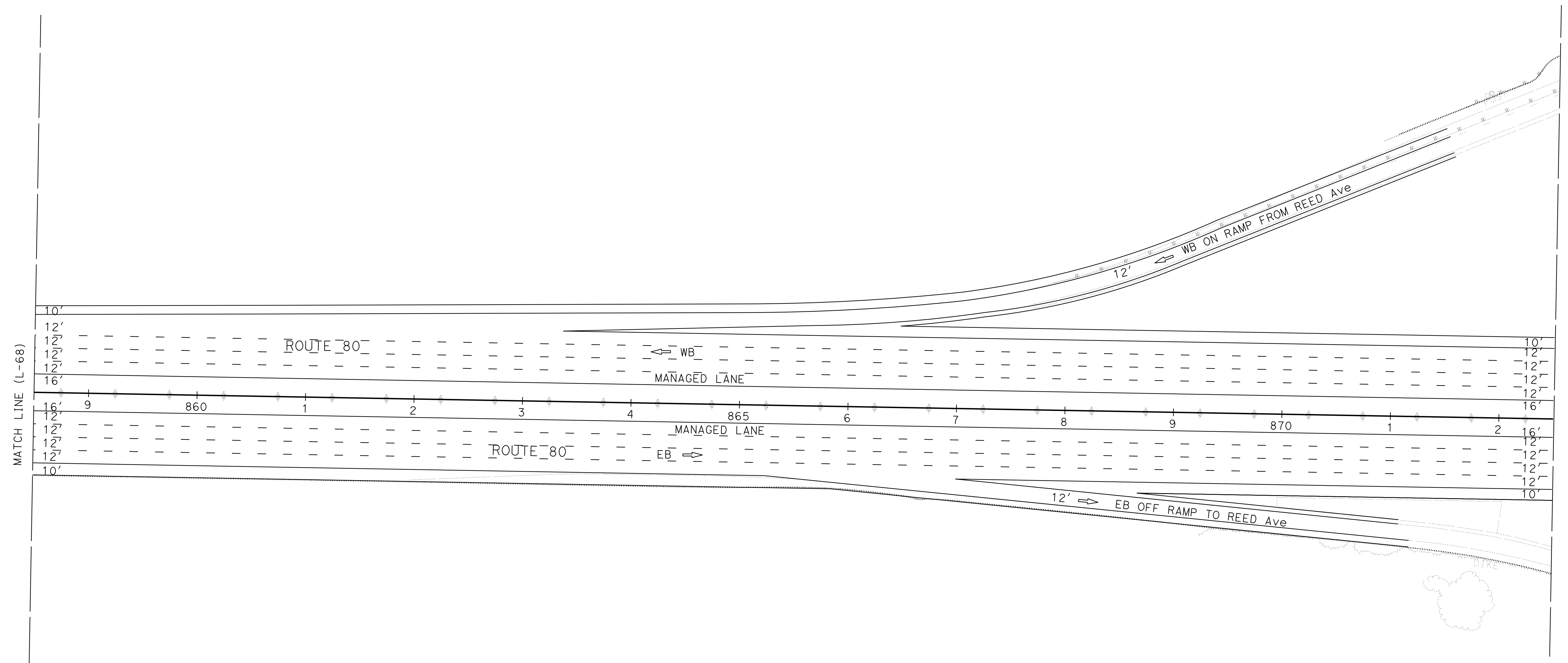
Exp. _____

CIVIL

THE STATE OF CALIFORNIA OR ITS OFFICERS OR AGENTS SHALL NOT BE RESPONSIBLE FOR THE ACCURACY OR COMPLETENESS OF SCANNED COPIES OF THIS PLAN SHEET.



STATE OF CALIFORNIA - DEPARTMENT OF TRANSPORTATION	FUNCTIONAL SUPERVISOR	REVISOR	DATE
Caltrans	MONIKA PEDIGO	XXXX - XXXX	XXXX - XXXX
03 DESIGN			



ALTERNATIVES 2A-6A
LAYOUT
 SCALE: 1" = 50'
L-69

LAST REVISION | DATE PLOTTED => 25-MAR-2023
 01-26-23 | TIME PLOTTED => 13:09

Dist	COUNTY	ROUTE	POST MILES TOTAL PROJECT	SHEET No.	TOTAL SHEETS
04	Sol	80	40.7/R44.7		
03	Yol,Sac	80,50	VAR		

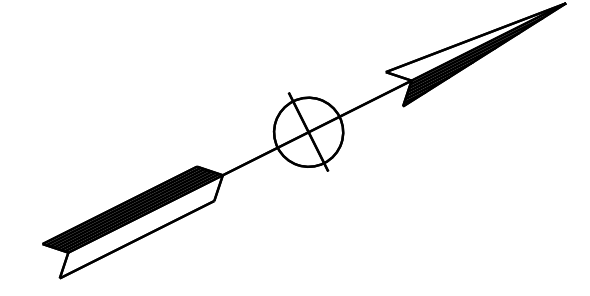
DRAFT

REGISTERED CIVIL ENGINEER DATE

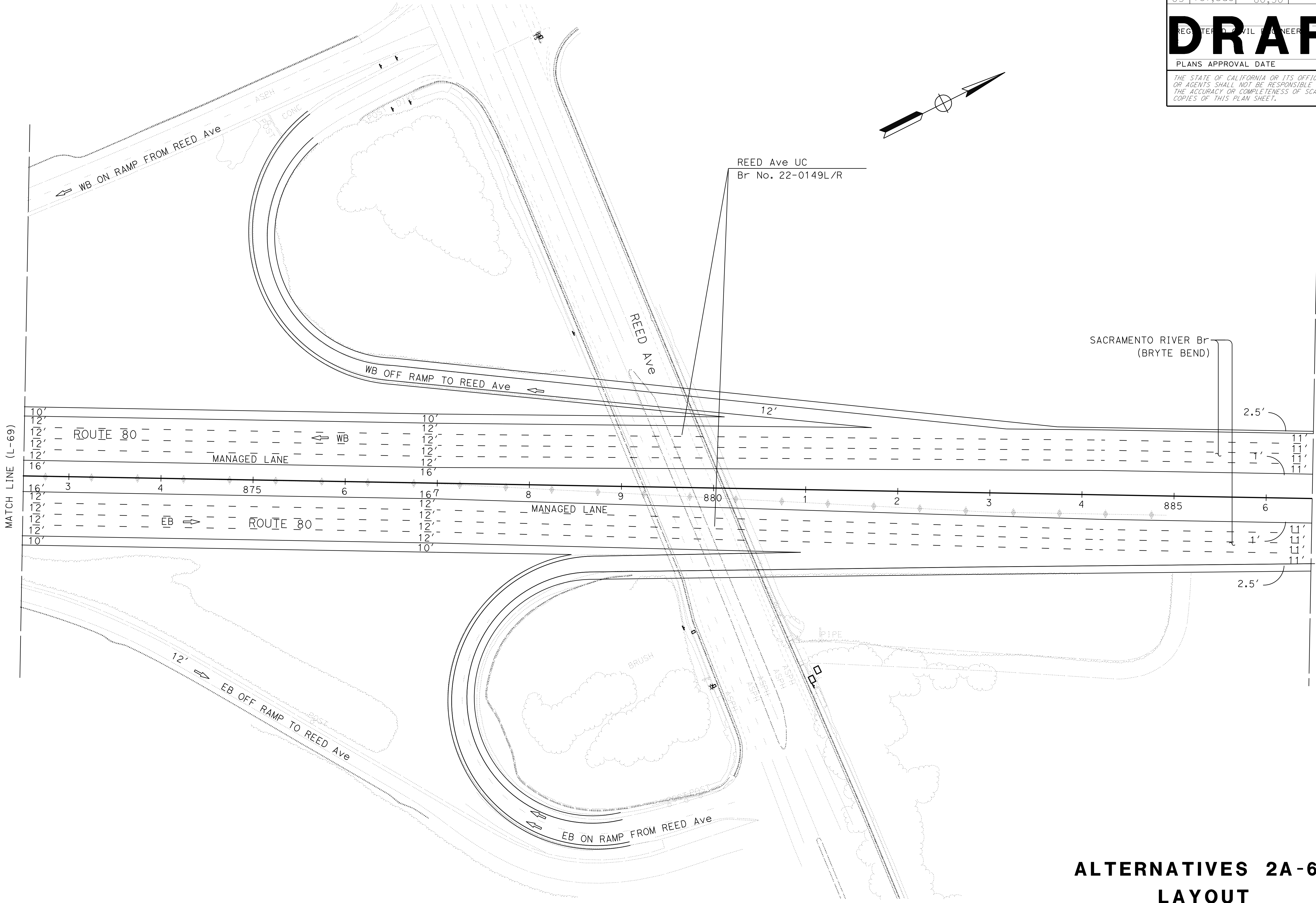
PLANS APPROVAL DATE

THE STATE OF CALIFORNIA OR ITS OFFICERS OR AGENTS SHALL NOT BE RESPONSIBLE FOR THE ACCURACY OR COMPLETENESS OF SCANNED COPIES OF THIS PLAN SHEET.

REGISTERED PROFESSIONAL ENGINEER
No. _____
Exp. _____
CIVIL
STATE OF CALIFORNIA



STATE OF CALIFORNIA - DEPARTMENT OF TRANSPORTATION	FUNCTIONAL SUPERVISOR	CALCULATED/DESIGNED BY	REVISOR
Caltrans	MONIKA PEDIGO	MONIKA PEDIGO	MONIKA PEDIGO
03 DESIGN			

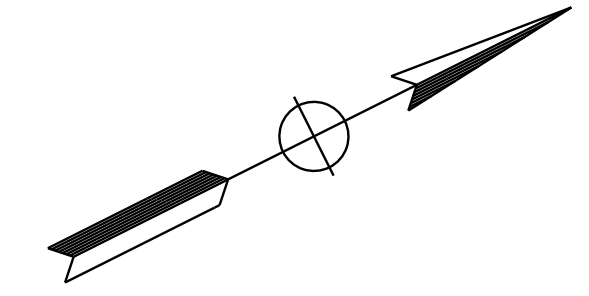


ALTERNATIVES 2A-6A
LAYOUT
SCALE: 1" = 50'
L-70

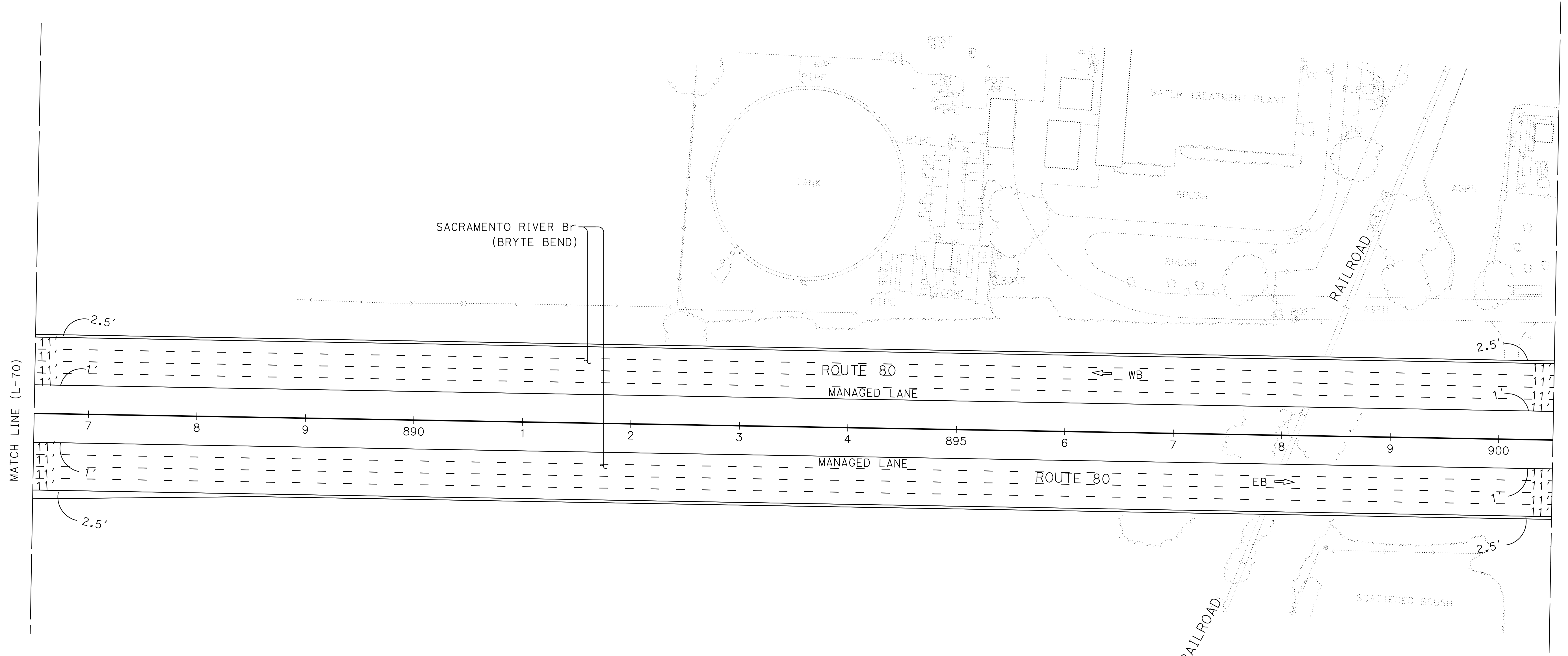
LAST REVISION | DATE PLOTTED => 25-MAR-2023
01-26-23 | TIME PLOTTED => 13:09

Dist	COUNTY	ROUTE	POST MILES TOTAL PROJECT	SHEET No.	TOTAL SHEETS
04	Sol	80	40.7/R44.7		
03	Yol, Sac	80, 50	VAR		

DRAFT	
REGISTERED CIVIL ENGINEER	DATE
PLANS APPROVAL DATE	
<small>THE STATE OF CALIFORNIA OR ITS OFFICERS OR AGENTS SHALL NOT BE RESPONSIBLE FOR THE ACCURACY OR COMPLETENESS OF SCANNED COPIES OF THIS PLAN SHEET.</small>	



STATE OF CALIFORNIA - DEPARTMENT OF TRANSPORTATION	FUNCTIONAL SUPERVISOR	DESIGNED BY	REVISOR
Caltrans	MONIKA PEDIGO	CHECKED BY	DATE
03 DESIGN			

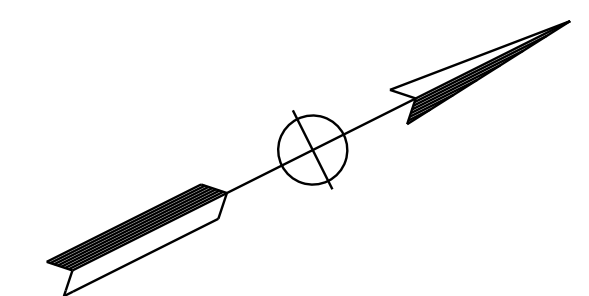
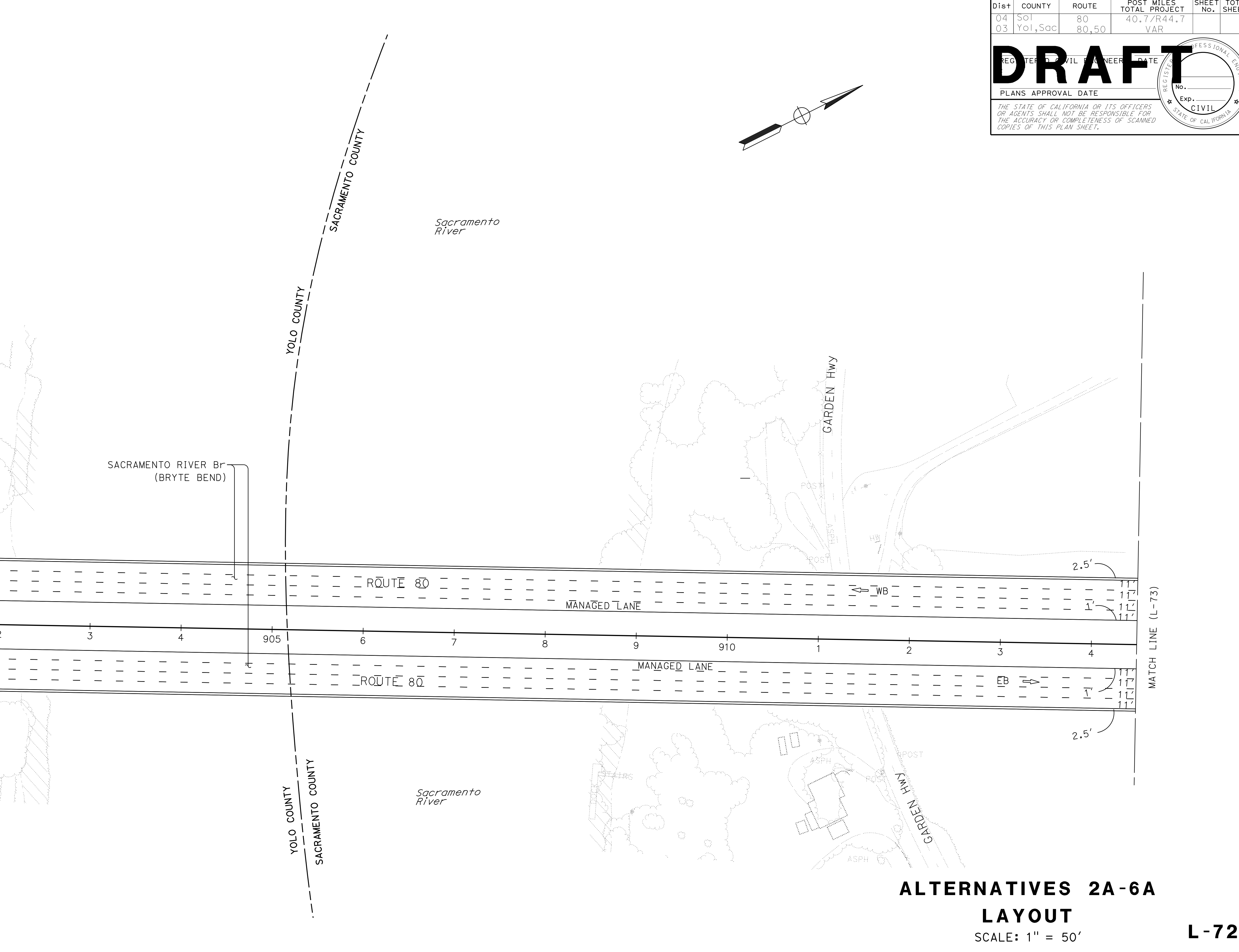


ALTERNATIVES 2A-6A
LAYOUT
 SCALE: 1" = 50'
L-71

LAST REVISION | DATE PLOTTED => 25-MAR-2023
 01-26-23 | TIME PLOTTED => 13:09

STATE OF CALIFORNIA - DEPARTMENT OF TRANSPORTATION
Caltrans 03 DESIGN
 FUNCTIONAL SUPERVISOR: MONIKA PEDIGO

DESIGNED BY	XXXX - XXXX	REVISOR	
CHECKED BY	XXXX - XXXX	DATE	
CALCULATED/DESIGNED BY		REVISOR	
CHECKED BY		DATE	



Dist	COUNTY	ROUTE	POST MILES TOTAL PROJECT	SHEET No.	TOTAL SHEETS
04	Sol	80	40.7/R44.7		
03	Yol,Sac	80,50	VAR		

DRAFT

REGISTERED CIVIL ENGINEER DATE _____

PLANS APPROVAL DATE _____

No. _____

Exp. _____

CIVIL

THE STATE OF CALIFORNIA OR ITS OFFICERS OR AGENTS SHALL NOT BE RESPONSIBLE FOR THE ACCURACY OR COMPLETENESS OF SCANNED COPIES OF THIS PLAN SHEET.

ALTERNATIVES 2A-6A
LAYOUT
 SCALE: 1" = 50'
L-72

LAST REVISION | DATE PLOTTED => 25-MAR-2023
 01-26-23 TIME PLOTTED => 13:09

Dist	COUNTY	ROUTE	POST MILES TOTAL PROJECT	SHEET No.	TOTAL SHEETS
04	Sol	80	40.7/R44.7		
03	Yol, Sac	80, 50	VAR		

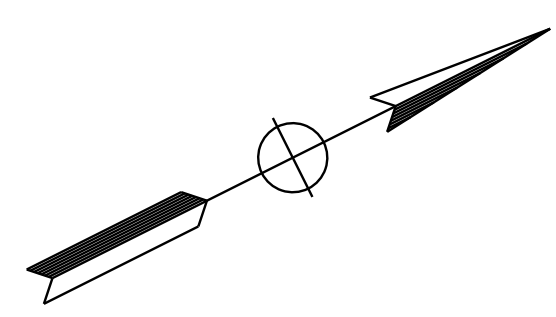
DRAFT

REGISTERED CIVIL ENGINEER DATE

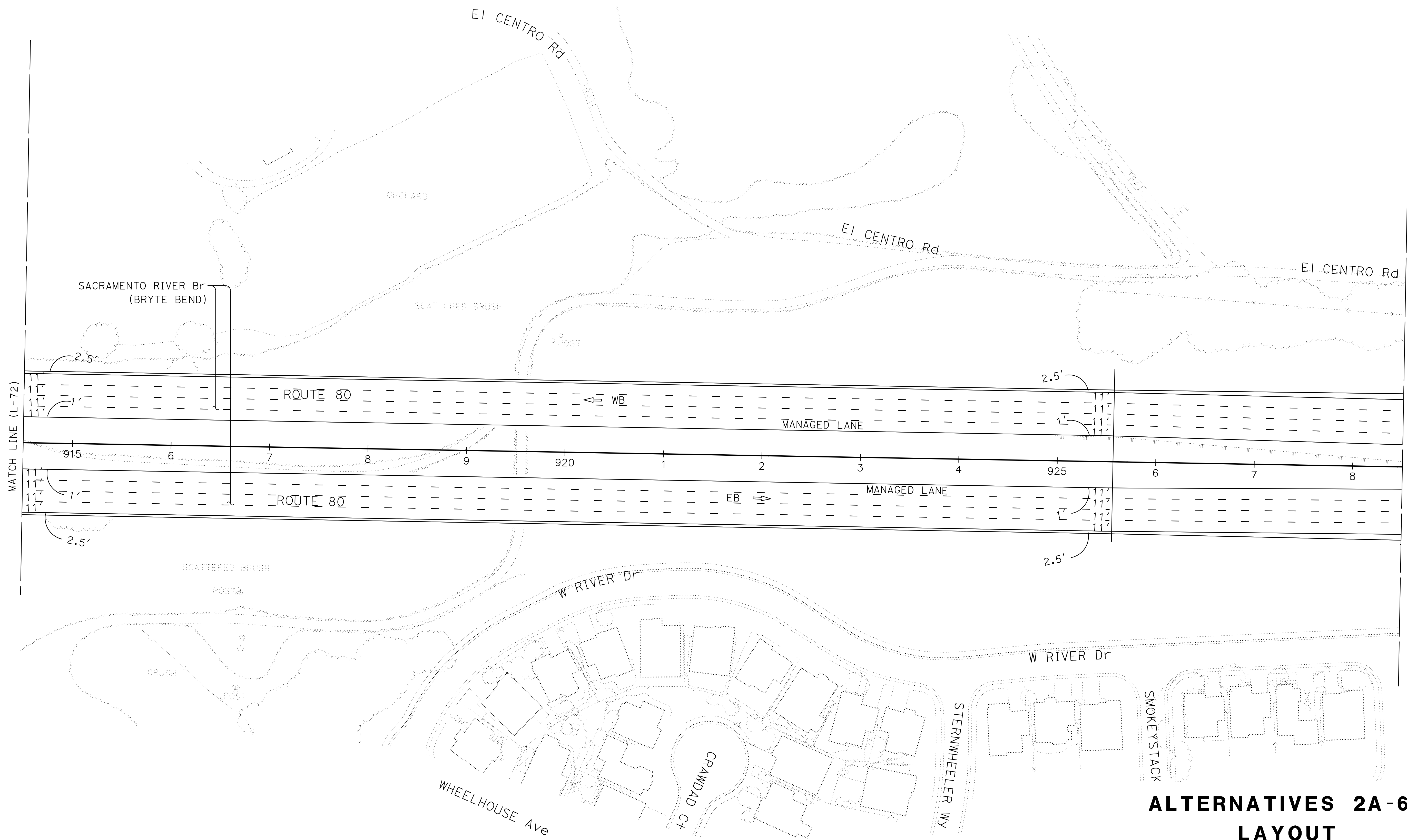
PLANS APPROVAL DATE

THE STATE OF CALIFORNIA OR ITS OFFICERS OR AGENTS SHALL NOT BE RESPONSIBLE FOR THE ACCURACY OR COMPLETENESS OF SCANNED COPIES OF THIS PLAN SHEET.

REGISTERED PROFESSIONAL ENGINEER
No. _____
Exp. _____
CIVIL
STATE OF CALIFORNIA



STATE OF CALIFORNIA - DEPARTMENT OF TRANSPORTATION	FUNCTIONAL SUPERVISOR	REVISOR	DATE
Caltrans	MONIKA PEDIGO	XXXX - XXXX	XXXX - XXXX
03 DESIGN		CALCULATED/DESIGNED BY	CHECKED BY



ALTERNATIVES 2A-6A
LAYOUT
SCALE: 1" = 50'

L-73

LAST REVISION | DATE PLOTTED => 25-MAR-2023
01-26-23 | TIME PLOTTED => 13:09

Dist	COUNTY	ROUTE	POST MILES TOTAL PROJECT	SHEET No.	TOTAL SHEETS
04	Sol	80	40.7/R44.7		
03	Yol,Sac	80,50	VAR		

DRAFT

REGISTERED CIVIL ENGINEER DATE

PLANS APPROVAL DATE

No. _____

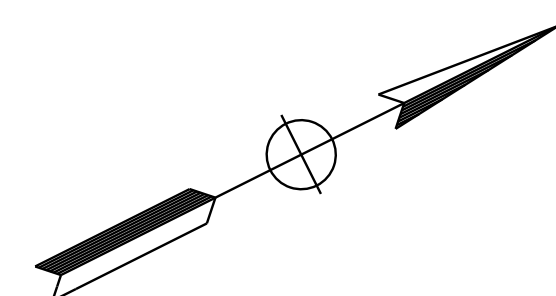
Exp. _____

CIVIL

STATE OF CALIFORNIA

PROFESSIONAL ENGINEER

THE STATE OF CALIFORNIA OR ITS OFFICERS OR AGENTS SHALL NOT BE RESPONSIBLE FOR THE ACCURACY OR COMPLETENESS OF SCANNED COPIES OF THIS PLAN SHEET.



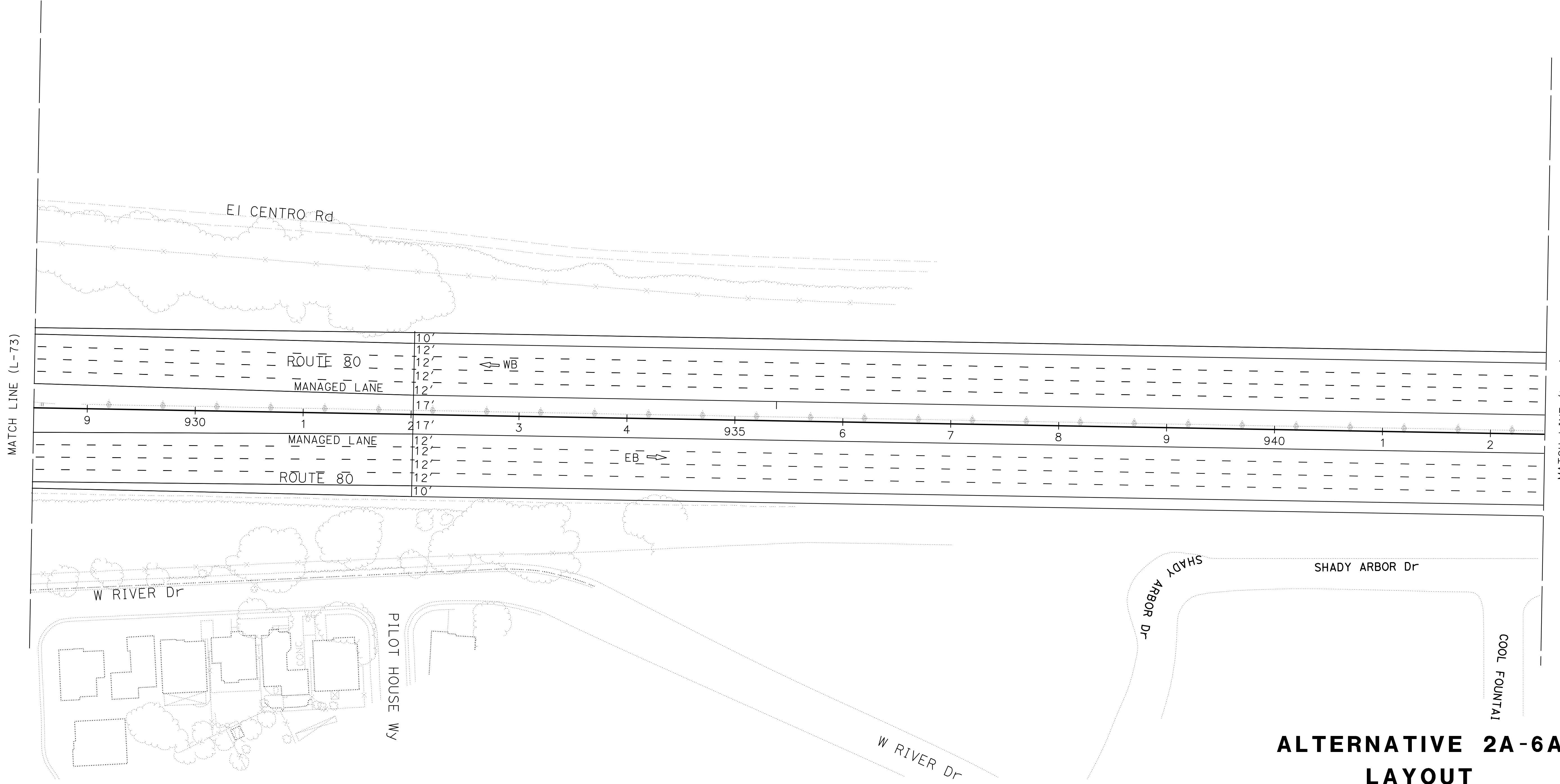
STATE OF CALIFORNIA - DEPARTMENT OF TRANSPORTATION
Caltrans
 03 DESIGN

FUNCTIONAL SUPERVISOR
 MONIKA PEDIGO

CALCULATED/DESIGNED BY
 CHECKED BY

REVISOR - XXXX
 DATE REVISOR - XXXX

REVISOR - XXXX
 DATE REVISOR - XXXX



ALTERNATIVE 2A-6A
LAYOUT
 SCALE: 1" = 50'
L-74

LAST REVISION DATE PLOTTED => 26-MAR-2023
 01-26-23 TIME PLOTTED => 16:18

STATE OF CALIFORNIA - DEPARTMENT OF TRANSPORTATION
Caltrans
 03 DESIGN
 FUNCTIONAL SUPERVISOR
 MONIKA PEDIGO
 CALCULATED/DESIGNED BY
 CHECKED BY
 REVISED BY
 DATE REVISED
 XXXX - XXXX
 XXXX - XXXX

Dist	COUNTY	ROUTE	POST MILES TOTAL PROJECT	SHEET No.	TOTAL SHEETS
04	Sol	80	40.7/R44.7		
03	Yol, Sac	80,50	VAR		

DRAFT

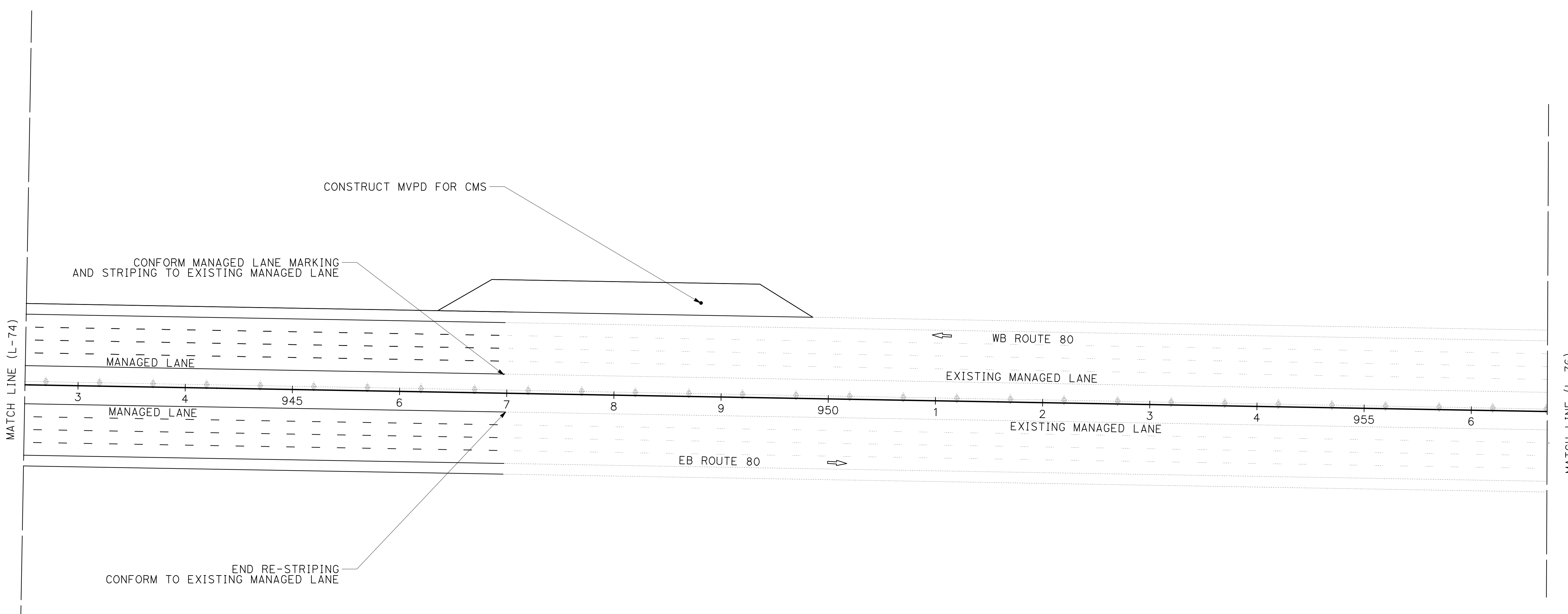
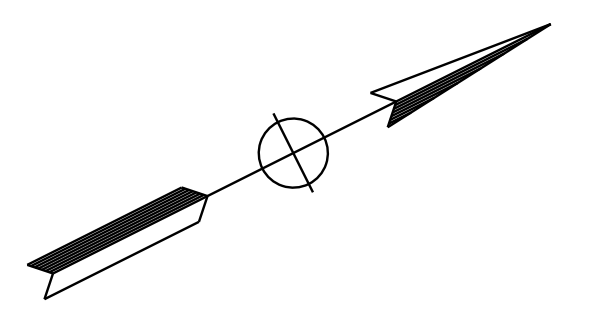
REGISTERED CIVIL ENGINEER DATE

PLANS APPROVAL DATE

No. _____ Exp. _____

CIVIL

THE STATE OF CALIFORNIA OR ITS OFFICERS OR AGENTS SHALL NOT BE RESPONSIBLE FOR THE ACCURACY OR COMPLETENESS OF SCANNED COPIES OF THIS PLAN SHEET.



ALTERNATIVES 2A-6A
LAYOUT
 SCALE: 1" = 50'
L-75

LAST REVISION DATE PLOTTED => 25-MAR-2023
 01-26-23 TIME PLOTTED => 13:10

Dist	COUNTY	ROUTE	POST MILES TOTAL PROJECT	SHEET No.	TOTAL SHEETS
04	Sol	80	40.7/R44.7		
03	Yol,Sac	80,50	VAR		

DRAFT

REGISTERED CIVIL ENGINEER DATE

PLANS APPROVAL DATE

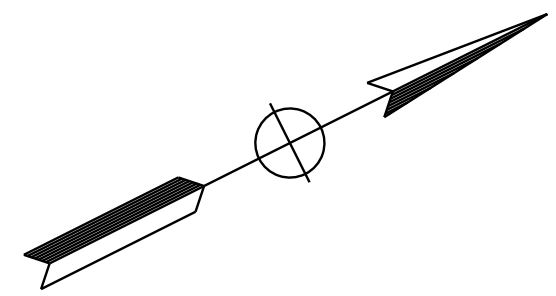
No. _____

Exp. _____

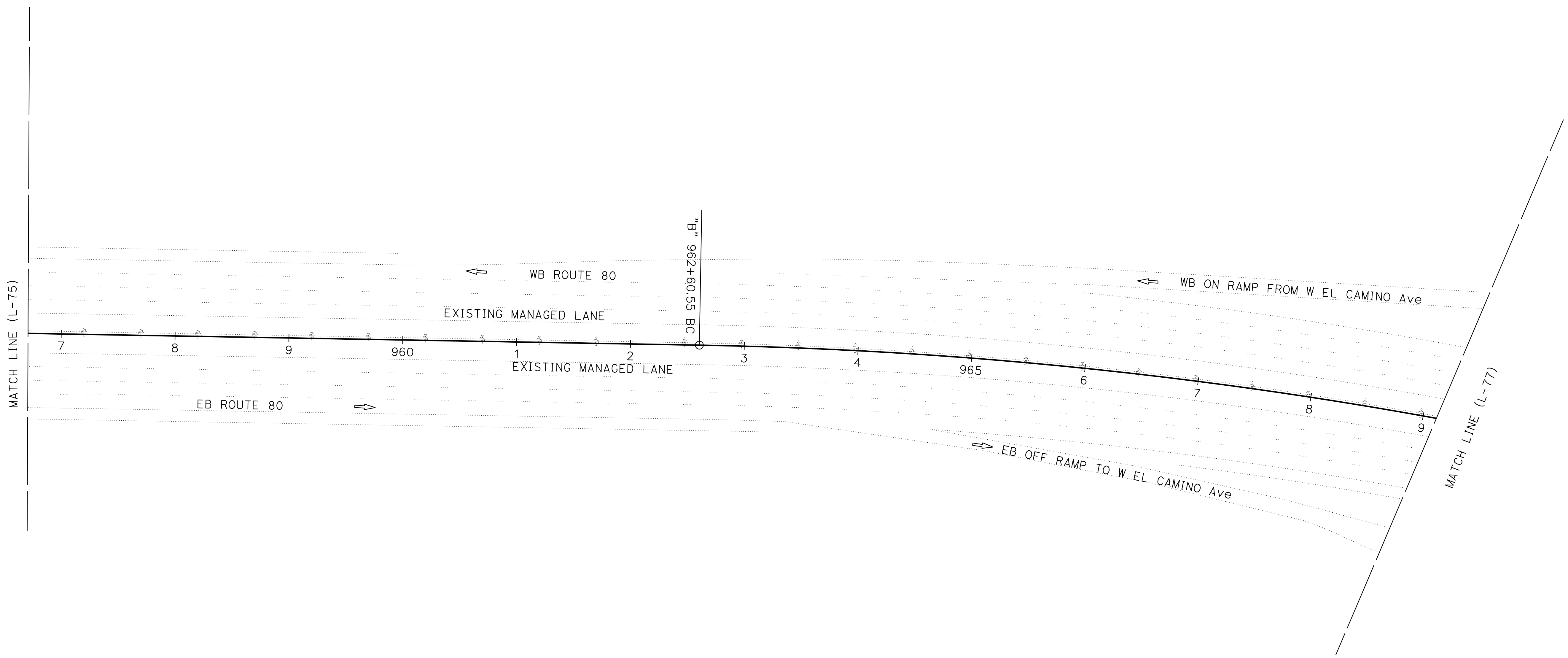
CIVIL

STATE OF CALIFORNIA

THE STATE OF CALIFORNIA OR ITS OFFICERS OR AGENTS SHALL NOT BE RESPONSIBLE FOR THE ACCURACY OR COMPLETENESS OF SCANNED COPIES OF THIS PLAN SHEET.



STATE OF CALIFORNIA - DEPARTMENT OF TRANSPORTATION	FUNCTIONAL SUPERVISOR	CALCULATED/DESIGNED BY	REVISOR
Caltrans	MONIKA PEDIGO	CHECKED BY	DATE
03 DESIGN			

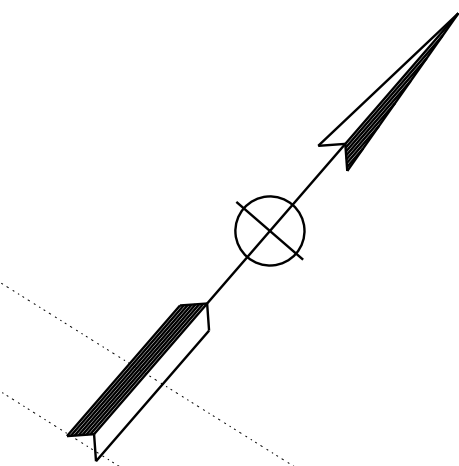



ALTERNATIVES 2A-6A
LAYOUT
 SCALE: 1" = 50'
L-76

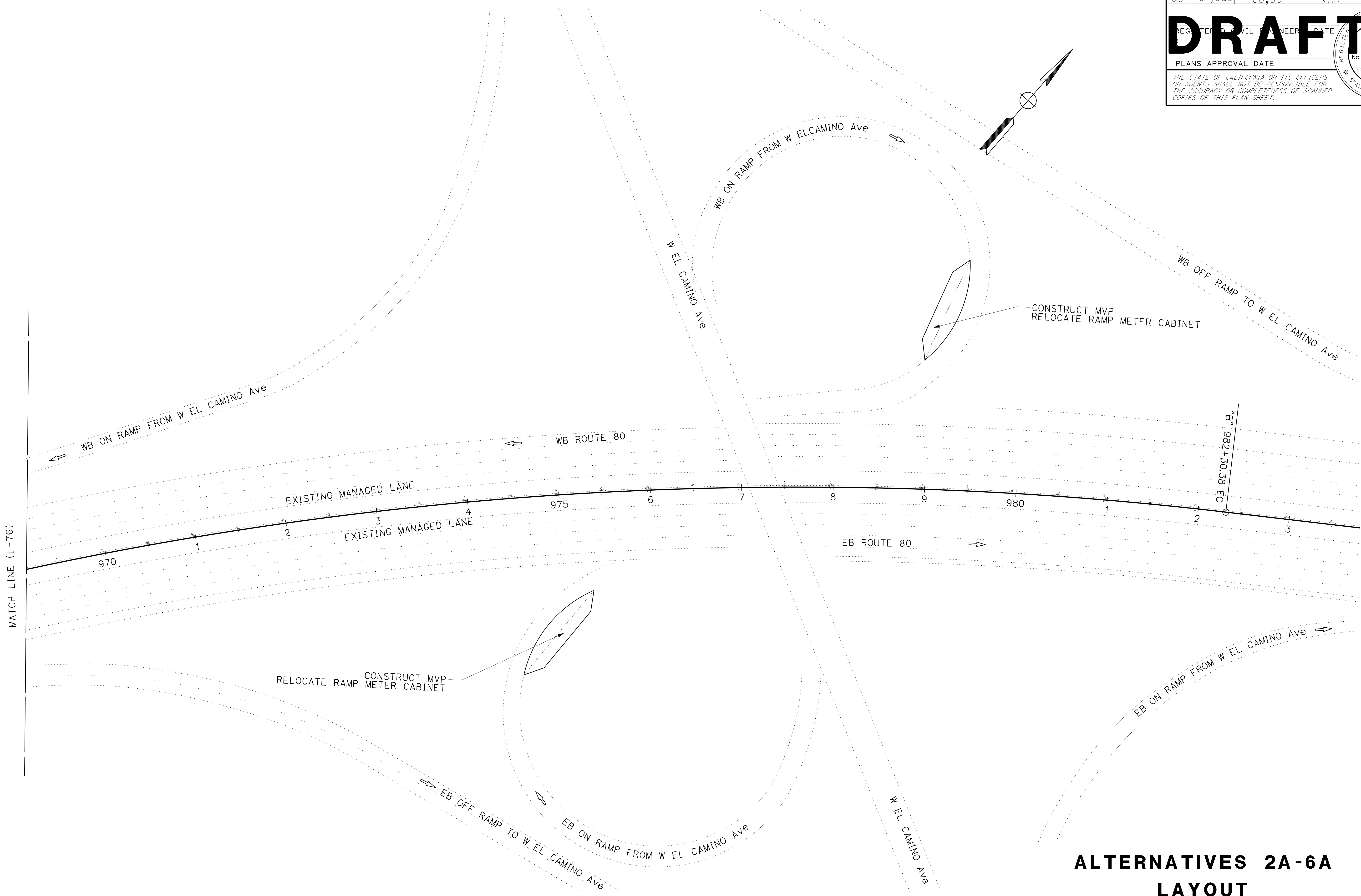
LAST REVISION | DATE PLOTTED => 25-MAR-2023
 01-26-23 | TIME PLOTTED => 13:10

Dist	COUNTY	ROUTE	POST MILES TOTAL PROJECT	SHEET No.	TOTAL SHEETS
04	Sol	80	40.7/R44.7		
03	Yol, Sac	80, 50	VAR		

DRAFT	
REGISTERED CIVIL ENGINEER	DATE
PLANS APPROVAL DATE	
<small>THE STATE OF CALIFORNIA OR ITS OFFICERS OR AGENTS SHALL NOT BE RESPONSIBLE FOR THE ACCURACY OR COMPLETENESS OF SCANNED COPIES OF THIS PLAN SHEET.</small>	



STATE OF CALIFORNIA - DEPARTMENT OF TRANSPORTATION	FUNCTIONAL SUPERVISOR	DESIGNED BY	REVISOR
Caltrans	MONIKA PEDIGO	CHECKED BY	DATE
03 DESIGN			



ALTERNATIVES 2A-6A
LAYOUT
 SCALE: 1" = 50'
L-77

LAST REVISION | DATE PLOTTED => 25-MAR-2023
 01-26-23 | TIME PLOTTED => 13:10

03-3H900: YOLO 80 MANAGED LANES

ALTERNATIVE

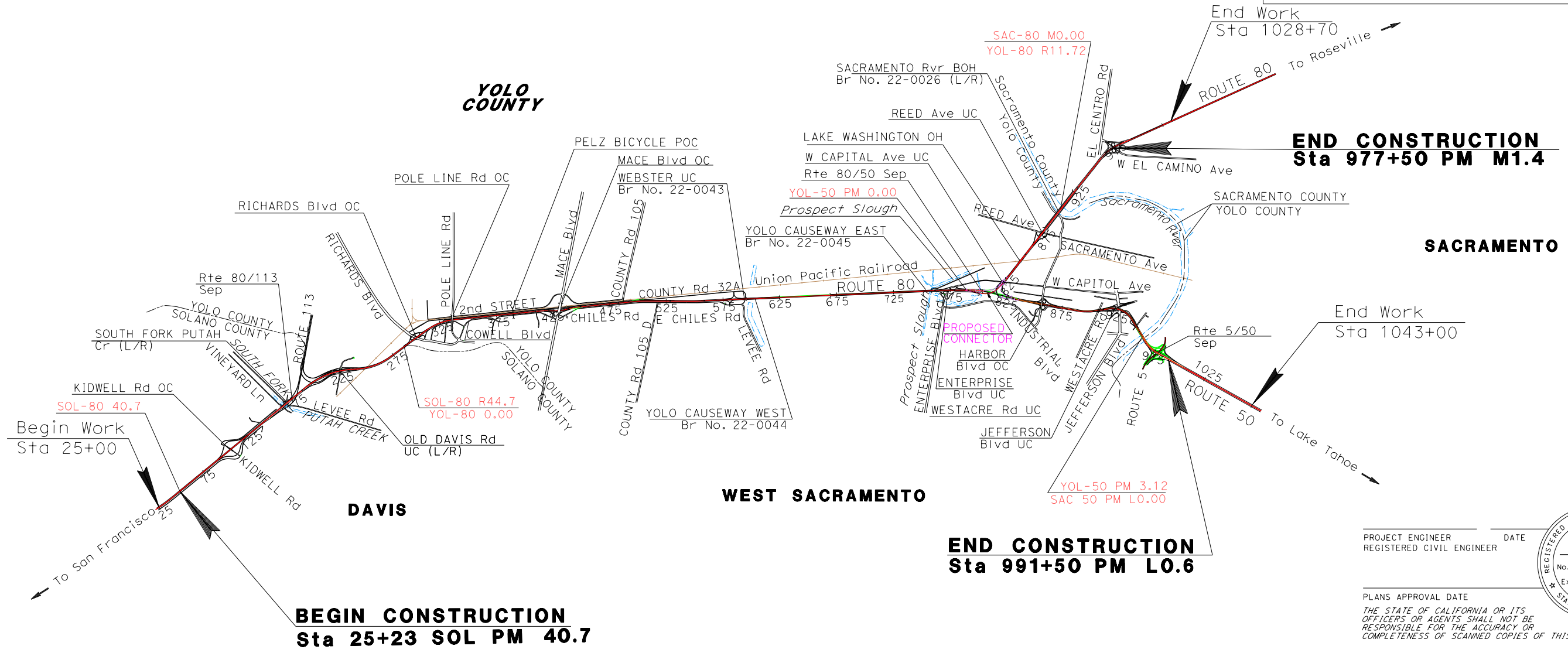
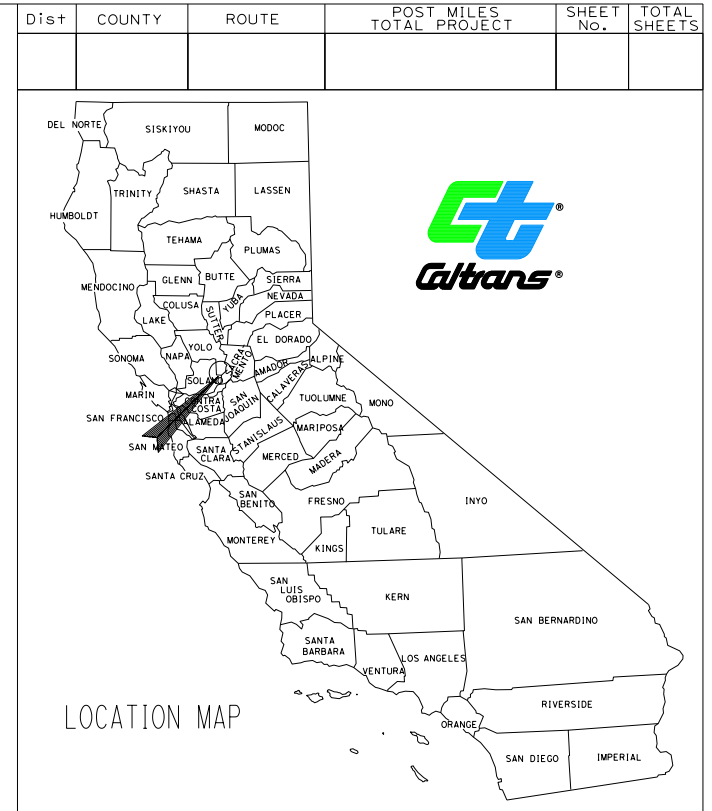
7A

- Convert one General Purpose lane to HOV2+ lane in each direction

STATE OF CALIFORNIA DEPARTMENT OF TRANSPORTATION PROJECT PLANS FOR CONSTRUCTION ON STATE HIGHWAY

IN SOLANO, YOLO, AND SACRAMENTO COUNTIES
ON ROUTE 80 FROM 0.6 MILE WEST OF KIDWELL ROAD OC NEAR DAVIS
TO THE TRUXEL ROAD OC IN SACRAMENTO AND
ON ROUTE 50 FROM THE ROUTE 50/80 SEPARATION IN WEST SACRAMENTO
TO 0.20 MILE EAST OF THE ROUTE 99 IN SACRAMENTO

TO BE SUPPLEMENTED BY STANDARD PLANS DATED 2018



PROJECT MANAGER
DESIGN MANAGER

SOLANO COUNTY

YOLO COUNTY

SACRAMENTO COUNTY

DAVIS

WEST SACRAMENTO

**END CONSTRUCTION
Sta 977+50 PM M1.4**

**END CONSTRUCTION
Sta 991+50 PM L0.6**

**BEGIN CONSTRUCTION
Sta 25+23 SOL PM 40.7**

PROJECT ENGINEER _____ DATE _____
REGISTERED CIVIL ENGINEER

PLANS APPROVAL DATE _____

THE STATE OF CALIFORNIA OR ITS OFFICERS OR AGENTS SHALL NOT BE RESPONSIBLE FOR THE ACCURACY OR COMPLETENESS OF SCANNED COPIES OF THIS PLAN SHEET.



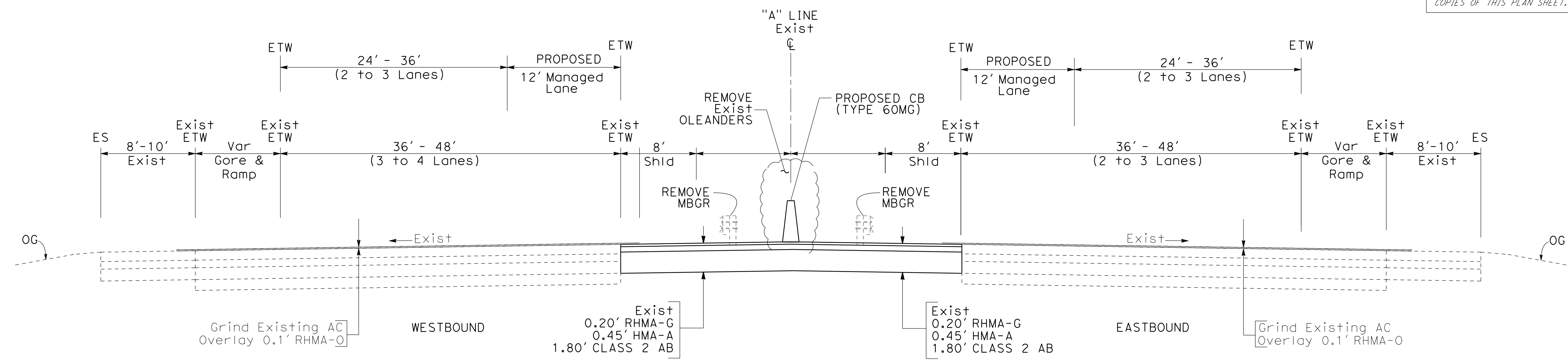
CONTRACT No. **03-3H900**
PROJECT ID **000000000**

Dist	COUNTY	ROUTE	POST MILES TOTAL PROJECT	SHEET No.	TOTAL SHEETS
04 03	Soi Yol, Sac	80 80,50	40.7/R44.7 VAR		

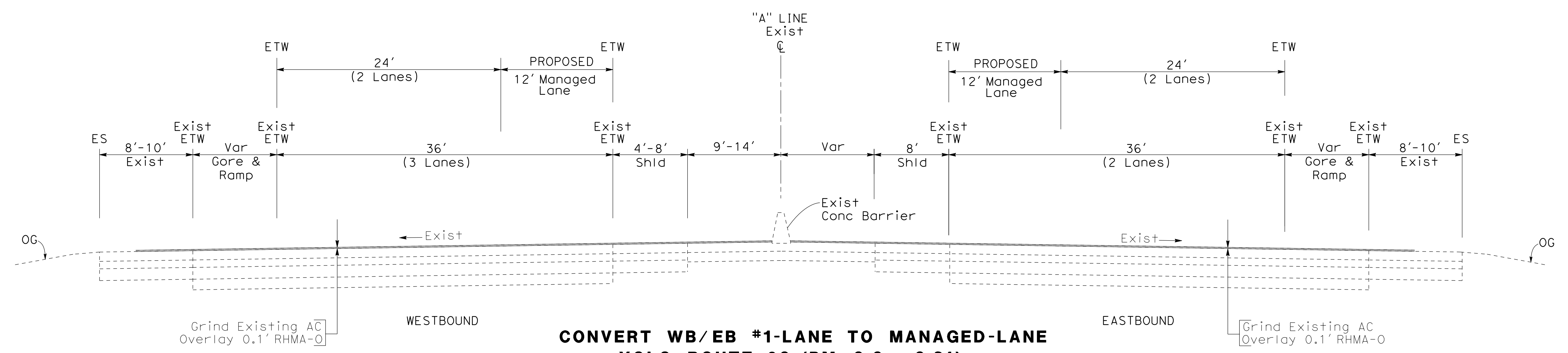
REGISTERED CIVIL ENGINEER	DATE
PLANS APPROVAL DATE	

THE STATE OF CALIFORNIA OR ITS OFFICERS OR AGENTS SHALL NOT BE RESPONSIBLE FOR THE ACCURACY OR COMPLETENESS OF SCANNED COPIES OF THIS PLAN SHEET.

NOTES:
1. DIMENSIONS OF THE STRUCTURAL SECTIONS ARE SUBJECT TO TOLERANCES SPECIFIED IN THE STANDARD SPECIFICATIONS.



**CONVERT WB/EB #1-LANE TO MANAGED-LANE
YOLO ROUTE 80 (PM 0.0 - 0.21)
Sta 299+03 TO 505+70**



**CONVERT WB/EB #1-LANE TO MANAGED-LANE
YOLO ROUTE 80 (PM 0.0 - 0.21)
Sta 289+00 TO 299+03**

**TYPICAL CROSS SECTIONS
ALTERNATIVE 7A
NO SCALE**

X-1

STATE OF CALIFORNIA - DEPARTMENT OF TRANSPORTATION
03 DESIGN
Caltrans

REVISOR BY
JOEY MORRISON
DATE REVISOR
AARON DANIELS

CALCULATED-DESIGNED BY
CHECKED BY

FUNCTIONAL SUPERVISOR
MONIKA PEDIGO

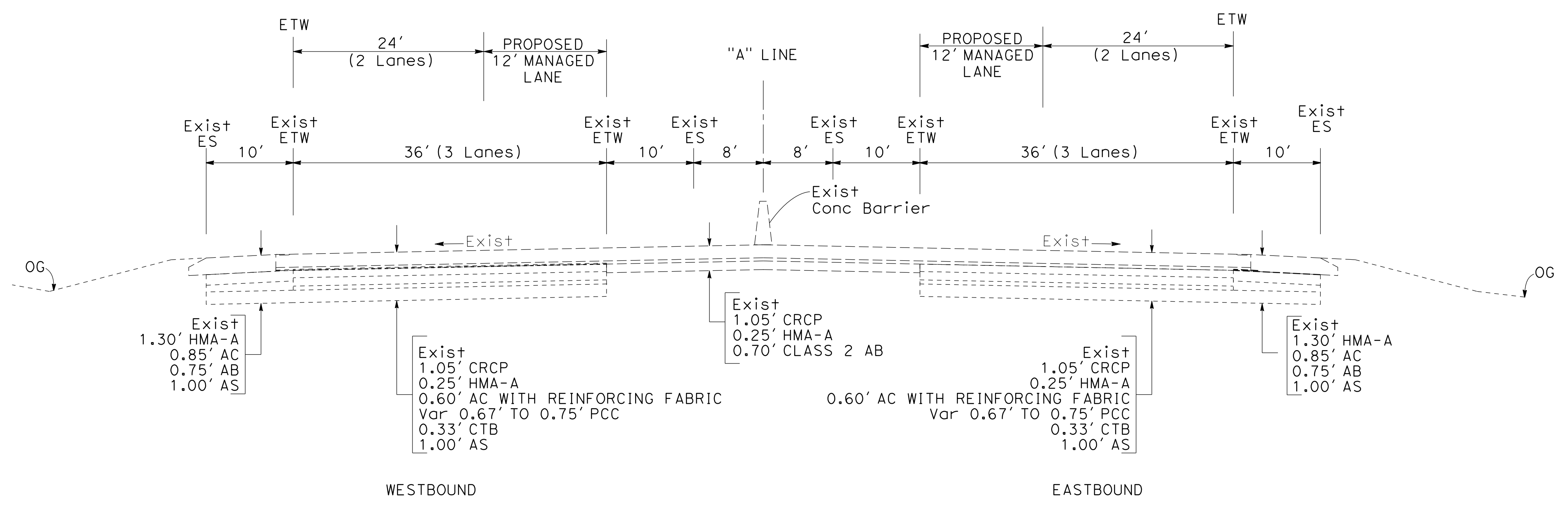
Dist	COUNTY	ROUTE	POST MILES TOTAL PROJECT	SHEET No.	TOTAL SHEETS
04 03	Soi Yol,Sac	80 80,50	40.7/R44.7 VAR		

REGISTERED CIVIL ENGINEER	DATE
PLANS APPROVAL DATE	

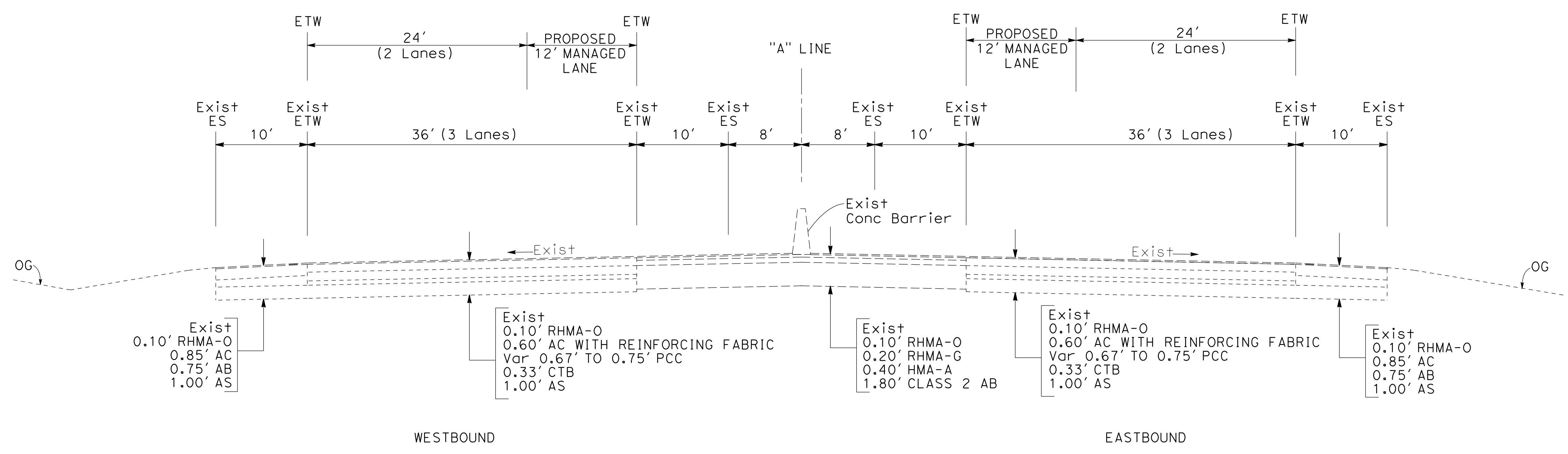
THE STATE OF CALIFORNIA OR ITS OFFICERS OR AGENTS SHALL NOT BE RESPONSIBLE FOR THE ACCURACY OR COMPLETENESS OF SCANNED COPIES OF THIS PLAN SHEET.

NOTES:

- DIMENSIONS OF THE STRUCTURAL SECTIONS ARE SUBJECT TO TOLERANCES SPECIFIED IN THE STANDARD SPECIFICATIONS.



CONVERT WB/EB #1-LANE TO MANAGED-LANE
 "A" Sta 515+00 TO "A" Sta 593+50
ROUTE 80



CONVERT WB/EB #1-LANE TO MANAGED-LANE
 "A" Sta 505+70 TO "A" Sta 515+00
ROUTE 80

**TYPICAL CROSS SECTIONS
 ALTERNATIVE 7A**
 NO SCALE

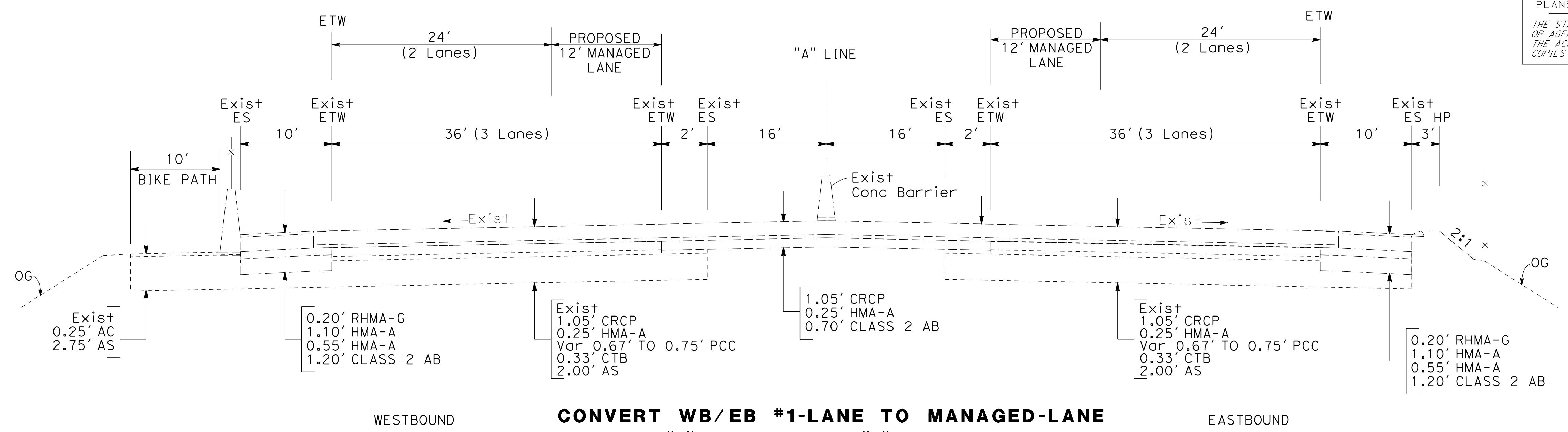
STATE OF CALIFORNIA - DEPARTMENT OF TRANSPORTATION	03 DESIGN
FUNCTIONAL SUPERVISOR	MONIKA PEDIGO
CALCULATED-DESIGNED BY	CHECKED BY
JOEY MORRISON	AARON DANIELS
REVISOR	DATE
JOEY MORRISON	

Dist	COUNTY	ROUTE	POST MILES TOTAL PROJECT	SHEET No.	TOTAL SHEETS
04 03	Soi Yol,Sac	80 80,50	40.7/R44.7 VAR		

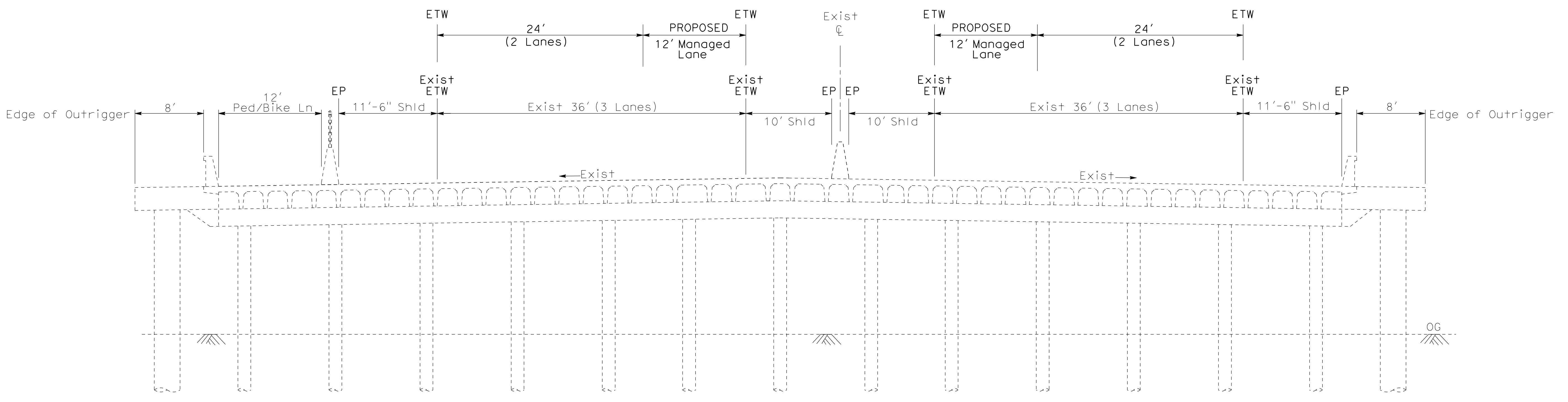
REGISTERED CIVIL ENGINEER	DATE
PLANS APPROVAL DATE	

THE STATE OF CALIFORNIA OR ITS OFFICERS OR AGENTS SHALL NOT BE RESPONSIBLE FOR THE ACCURACY OR COMPLETENESS OF SCANNED COPIES OF THIS PLAN SHEET.

NOTES:
1. DIMENSIONS OF THE STRUCTURAL SECTIONS ARE SUBJECT TO TOLERANCES SPECIFIED IN THE STANDARD SPECIFICATIONS.



CONVERT WB/EB #1-LANE TO MANAGED-LANE
"A" Sta 623+96 TO "A" Sta 670+86
ROUTE 80



CONVERT WB/EB #1-LANE TO MANAGED-LANE
YOLO CAUSEWAY WEST/EAST
ROUTE 80
Br No. 22-0044 (PM 5.81-6.36)
Sta 593+00 TO 623+96
Br No. 22-0045 (PM 7.25-8.92)
Sta 670+86 TO 759+00

TYPICAL CROSS SECTIONS
ALTERNATIVE 7A
NO SCALE

X-3

STATE OF CALIFORNIA - DEPARTMENT OF TRANSPORTATION
Caltrans
03 DESIGN
FUNCTIONAL SUPERVISOR: MONIKA PEDIGO
REVISOR: JOEY MORRISON, AARON DANIELS
CALCULATED/DESIGNED BY: JOEY MORRISON, AARON DANIELS
CHECKED BY: JOEY MORRISON, AARON DANIELS
BORDER LAST REVISED 7/2/2010

USERNAME => DGN FILE => ... \0318000085ca001_7A.dgn

RELATIVE BORDER SCALE IS IN INCHES

UNIT 0301

03-3H900K

0000000001


LAST REVISION | DATE PLOTTED => 3/10/2023
2-11-19 | TIME PLOTTED => 12:41:39 PM

Dist	COUNTY	ROUTE	POST MILES TOTAL PROJECT	SHEET No.	TOTAL SHEETS
04 03	Soi Yol,Sac	80 80,50	40.7/R44.7 VAR		

REGISTERED CIVIL ENGINEER DATE _____

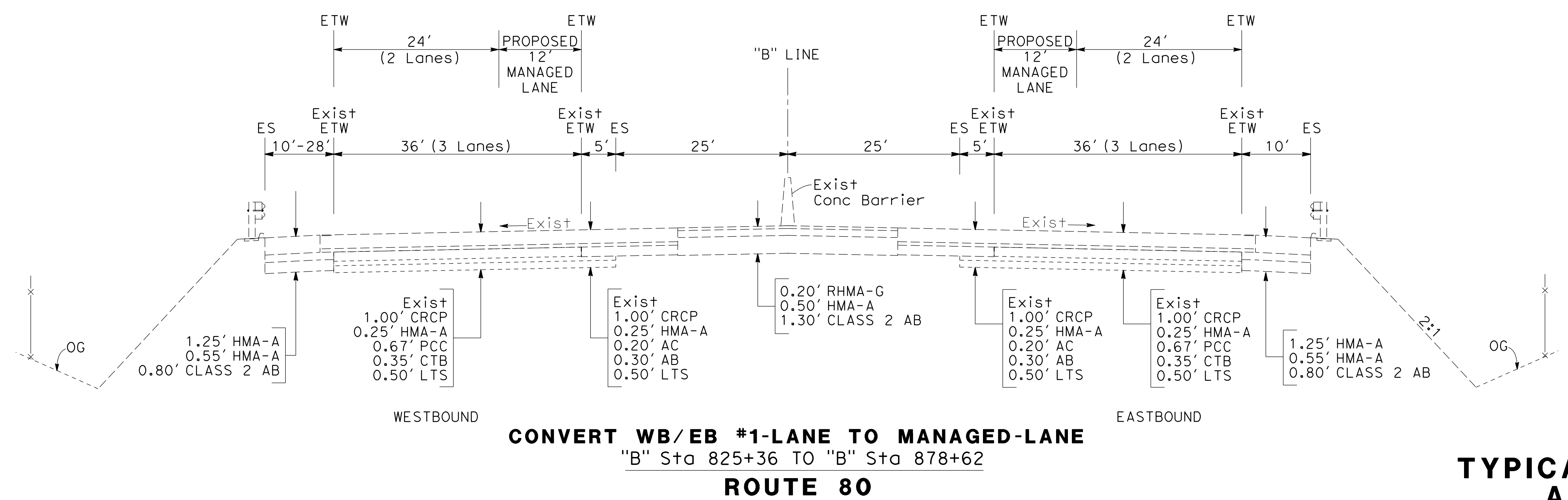
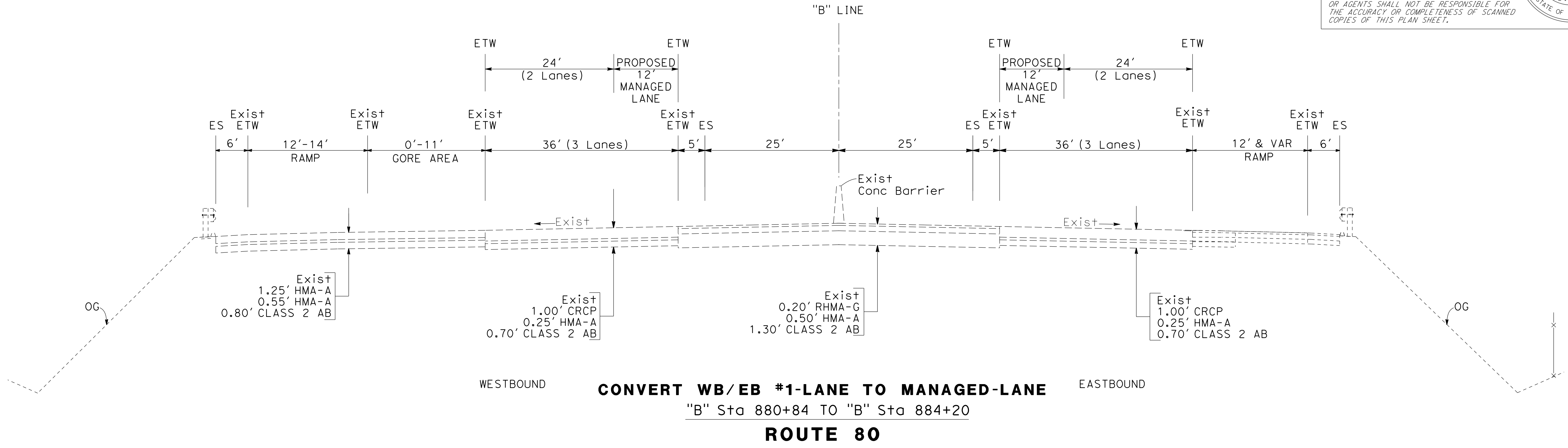
PLANS APPROVAL DATE _____

THE STATE OF CALIFORNIA OR ITS OFFICERS OR AGENTS SHALL NOT BE RESPONSIBLE FOR THE ACCURACY OR COMPLETENESS OF SCANNED COPIES OF THIS PLAN SHEET.



NOTES:
1. DIMENSIONS OF THE STRUCTURAL SECTIONS ARE SUBJECT TO TOLERANCES SPECIFIED IN THE STANDARD SPECIFICATIONS.

REVISOR	DATE
JOEY MORRISON	AARON DANIELS
CALCULATED-DESIGNED BY	CHECKED BY
MONIKA PEDIGO	
FUNCTIONAL SUPERVISOR	
DEPARTMENT OF TRANSPORTATION	03 DESIGN
STATE OF CALIFORNIA	Caltrans



TYPICAL CROSS SECTIONS
ALTERNATIVE 7A
NO SCALE

X-4

LAST REVISION DATE PLOTTED => 4/5/2023 TIME PLOTTED => 10:46:56 AM

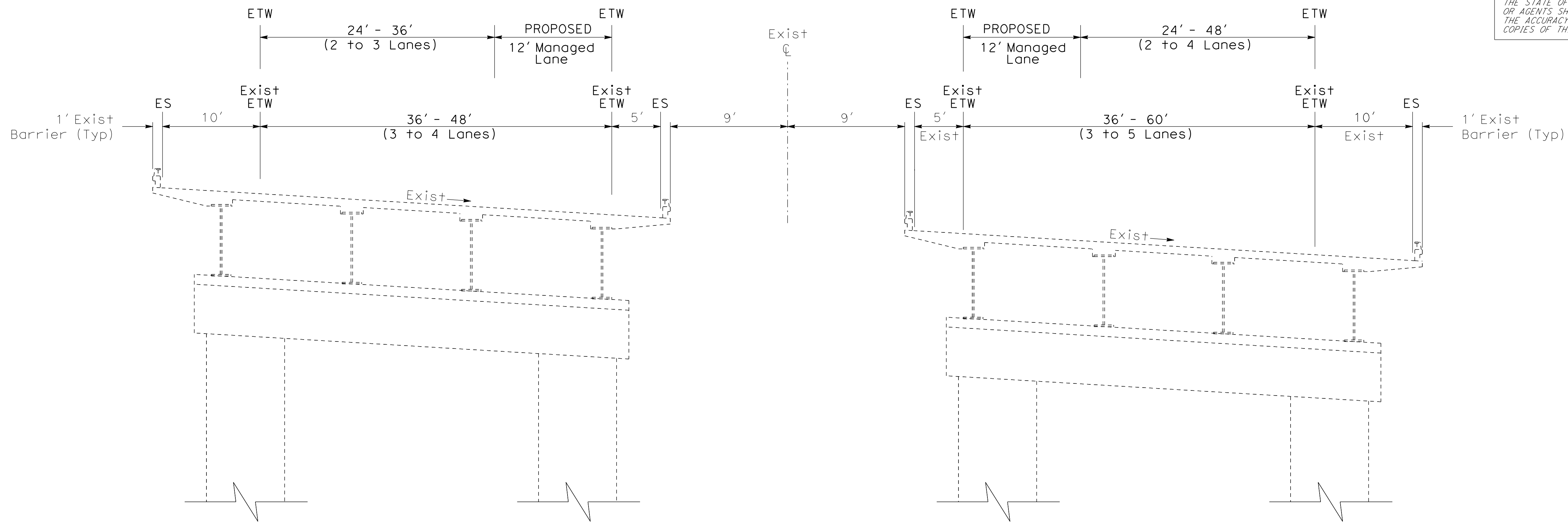
Dist	COUNTY	ROUTE	POST MILES TOTAL PROJECT	SHEET No.	TOTAL SHEETS
04 03	Sol Yol,Sac	80 80,50	40.7/R44.7 VAR		
REGISTERED CIVIL ENGINEER			DATE		
PLANS APPROVAL DATE					
<small>THE STATE OF CALIFORNIA OR ITS OFFICERS OR AGENTS SHALL NOT BE RESPONSIBLE FOR THE ACCURACY OR COMPLETENESS OF SCANNED COPIES OF THIS PLAN SHEET.</small>					



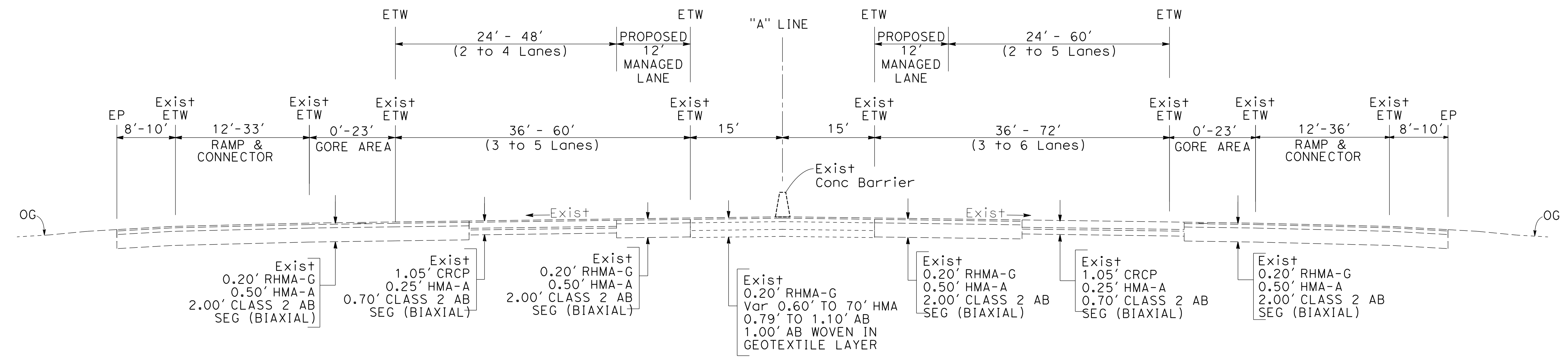
NOTES:

- DIMENSIONS OF THE STRUCTURAL SECTIONS ARE SUBJECT TO TOLERANCES SPECIFIED IN THE STANDARD SPECIFICATIONS.

STATE OF CALIFORNIA - DEPARTMENT OF TRANSPORTATION	03 DESIGN
FUNCTIONAL SUPERVISOR	MONIKA PEDIGO
CALCULATED-DESIGNED BY	CHECKED BY
JOEY MORRISON	AARON DANIELS
REVISOR	DATE
JOEY MORRISON	
REVISOR	DATE
JOEY MORRISON	



WESTBOUND **CONVERT WB/EB #1-LANE TO MANAGED-LANE** EASTBOUND
JEFFERSON BLVD UC (PM 2.47 - 3.156)
 Sta 923+29 to 959+22
YOLO ROUTE 50



WESTBOUND **CONVERT WB/EB #1-LANE TO MANAGED-LANE** EASTBOUND
"A" Sta 759+06 TO "A" Sta 923+29
ROUTE 80/50

TYPICAL CROSS SECTIONS
ALTERNATIVE 7A
 NO SCALE

X-5

LAST REVISION DATE PLOTTED => 4/5/2023
 2-11-19 TIME PLOTTED => 10:47:47 AM

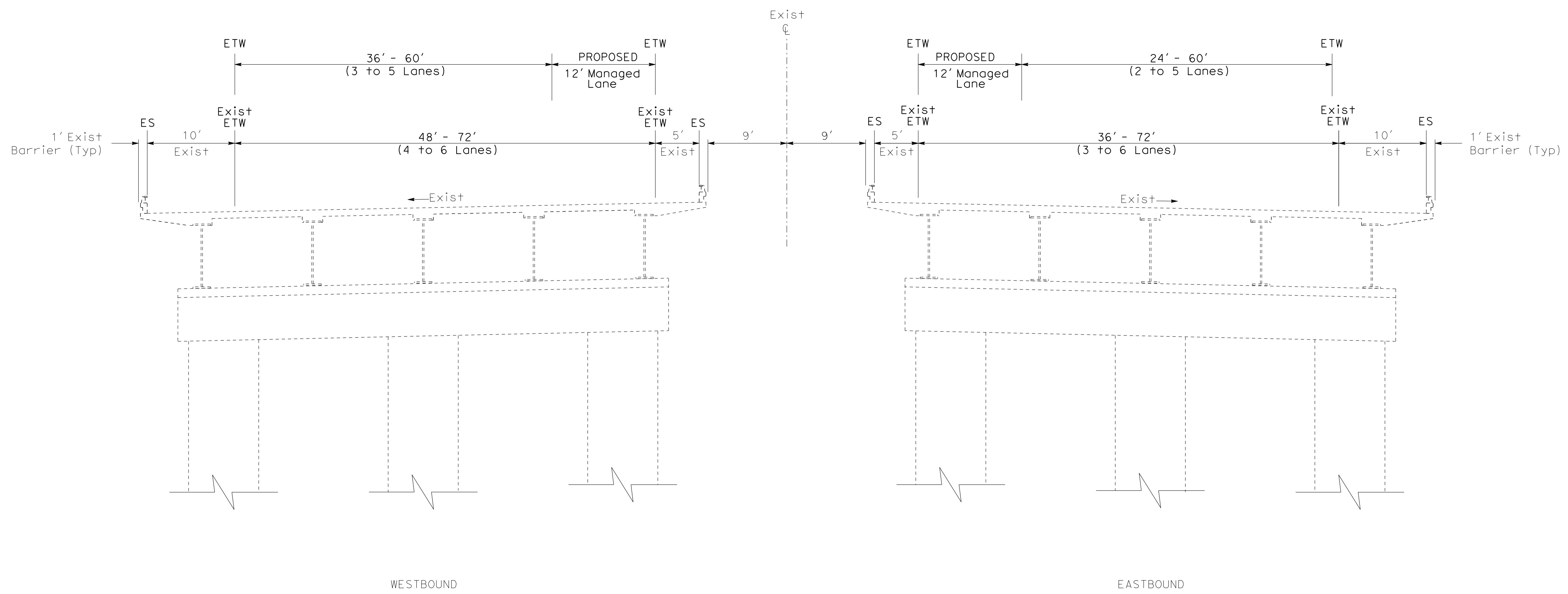
Dist	COUNTY	ROUTE	POST MILES TOTAL PROJECT	SHEET No.	TOTAL SHEETS
04 03	Sol Yol,Sac	80 80,50	40.7/R44.7 VAR		
REGISTERED CIVIL ENGINEER			DATE		
PLANS APPROVAL DATE					
<small>THE STATE OF CALIFORNIA OR ITS OFFICERS OR AGENTS SHALL NOT BE RESPONSIBLE FOR THE ACCURACY OR COMPLETENESS OF SCANNED COPIES OF THIS PLAN SHEET.</small>					



NOTES:

- DIMENSIONS OF THE STRUCTURAL SECTIONS ARE SUBJECT TO TOLERANCES SPECIFIED IN THE STANDARD SPECIFICATIONS.

JOEY MORRISON	REVISOR	DATE
AARON DANIELS	REVISOR	DATE
MONIKA PEDIGO	FUNCTIONAL SUPERVISOR	
03 DESIGN	DEPARTMENT OF TRANSPORTATION	



CONVERT WB/EB #1-LANE TO MANAGED-LANE
SACRAMENTO RIVER VIADUCT (PIONEER BRIDGE)
(PM L0.00 - L0.617)
 Sta 959+22 to 990+60
SAC ROUTE 50

TYPICAL CROSS SECTIONS
ALTERNATIVE 7A
 NO SCALE

X-6

LAST REVISION DATE PLOTTED => 3/10/2023 TIME PLOTTED => 12:44:48 PM

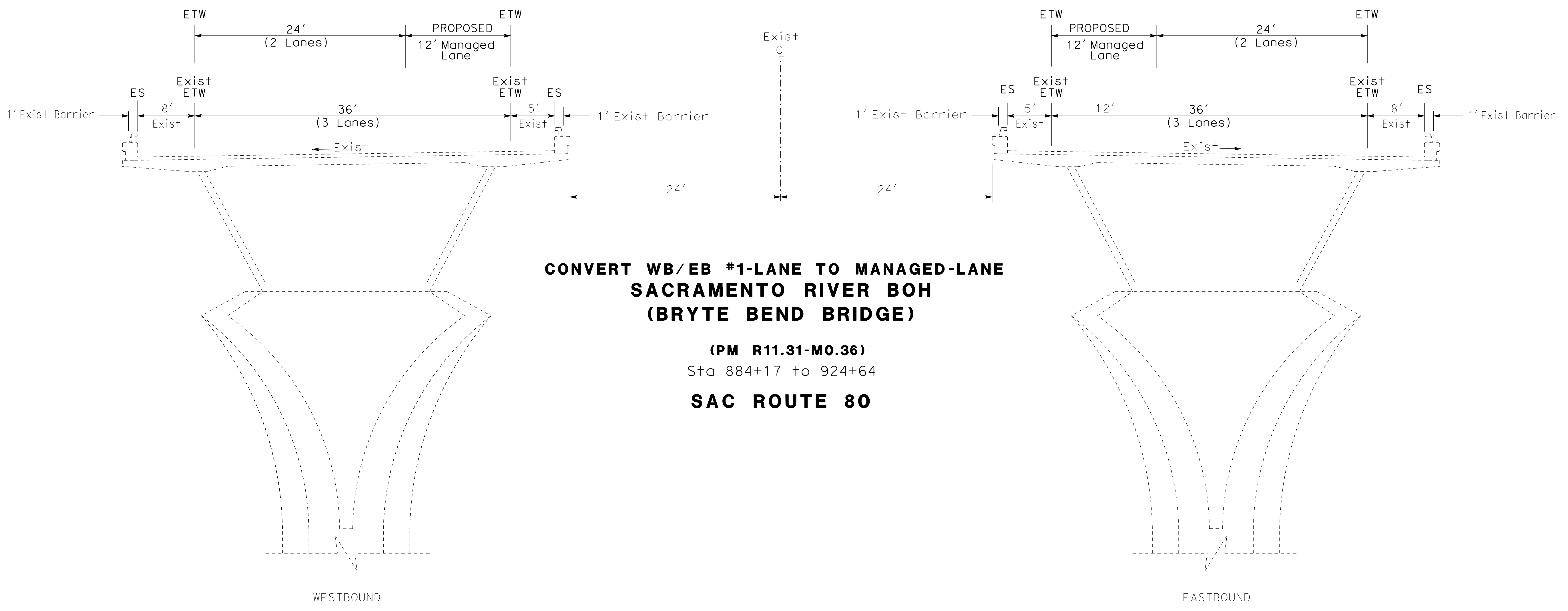
Dist	COUNTY	ROUTE	POST MILES TOTAL PROJECT	SHEET No.	TOTAL SHEETS
03	Yol, Sol, Sac	80/50	41.2/L0.617		
REGISTERED CIVIL ENGINEER			DATE		
PLANS APPROVAL DATE					
<small>THE STATE OF CALIFORNIA OR ITS OFFICERS OR AGENTS SHALL NOT BE RESPONSIBLE FOR THE ACCURACY OR COMPLETENESS OF SCANNED COPIES OF THIS PLAN SHEET.</small>					



NOTES:

- DIMENSIONS OF THE STRUCTURAL SECTIONS ARE SUBJECT TO TOLERANCES SPECIFIED IN THE STANDARD SPECIFICATIONS.
- 1.75' THICK BARRIERS ARE PART OF THE SCOPE OF 03-OF250, THE BRYTE BEND BRIDGE STRENGTHENING PROJECT. THE BARRIERS ARE NOT PART OF THE SCOPE OF THIS PROJECT - 03-3H900K.

STATE OF CALIFORNIA - DEPARTMENT OF TRANSPORTATION	03 DESIGN
Caltrans	
FUNCTIONAL SUPERVISOR	MONIKA PEDIGO
CALCULATED-DESIGNED BY	CHECKED BY
JOEY MORRISON	AARON DANIELS
REVISED BY	DATE



CONVERT WB/EB #1-LANE TO MANAGED-LANE
SACRAMENTO RIVER BOH
(BRYTE BEND BRIDGE)
(PM R11.31-M0.36)
 Sta 884+17 to 924+64
SAC ROUTE 80

TYPICAL CROSS SECTIONS
ALTERNATIVE 7A
 NO SCALE

X-7


LAST REVISION | DATE PLOTTED => 3/10/2023
 10-27-20 | TIME PLOTTED => 12:45:43 PM

Dist	COUNTY	ROUTE	POST MILES TOTAL PROJECT	SHEET No.	TOTAL SHEETS
04 03	Soi Yol,Sac	80 80,50	40.7/R44.7 VAR		

REGISTERED CIVIL ENGINEER DATE _____

PLANS APPROVAL DATE _____

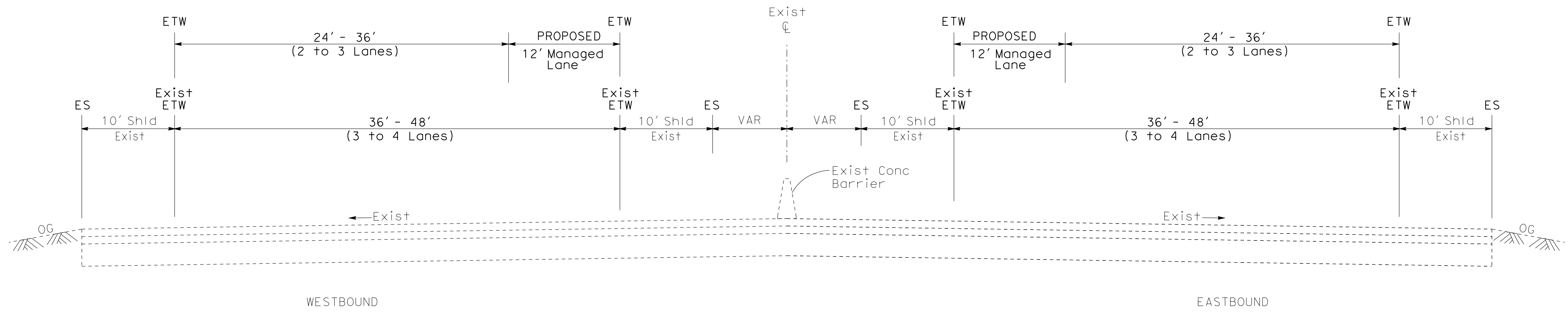
THE STATE OF CALIFORNIA OR ITS OFFICERS OR AGENTS SHALL NOT BE RESPONSIBLE FOR THE ACCURACY OR COMPLETENESS OF SCANNED COPIES OF THIS PLAN SHEET.



NOTES:

- DIMENSIONS OF THE STRUCTURAL SECTIONS ARE SUBJECT TO TOLERANCES SPECIFIED IN THE STANDARD SPECIFICATIONS.

JOEY MORRISON	REVISOR	DATE
AARON DANIELS	REVISOR	DATE
MONIKA PEDIGO	FUNCTIONAL SUPERVISOR	
03 DESIGN	DEPARTMENT OF TRANSPORTATION	



**CONVERT WB/EB #1-LANE TO MANAGED-LANE
SACRAMENTO ROUTE 80
SAC PM M0.36-M1.34
Sta 924+64 TO 977+50**

**TYPICAL CROSS SECTIONS
ALTERNATIVE 7A
NO SCALE**

LAST REVISION | DATE PLOTTED => 3/10/2023
2-11-19 TIME PLOTTED => 12:46:37 PM

Dist	COUNTY	ROUTE	POST MILES TOTAL PROJECT	SHEET No.	TOTAL SHEETS
04	Sol	80	40.7/R44.7		
03	Yol, Sac	80,50	VAR		

DRAFT

REGISTERED CIVIL ENGINEER DATE _____

PLANS APPROVAL DATE _____

THE STATE OF CALIFORNIA OR ITS OFFICERS OR AGENTS SHALL NOT BE RESPONSIBLE FOR THE ACCURACY OR COMPLETENESS OF SCANNED COPIES OF THIS PLAN SHEET.

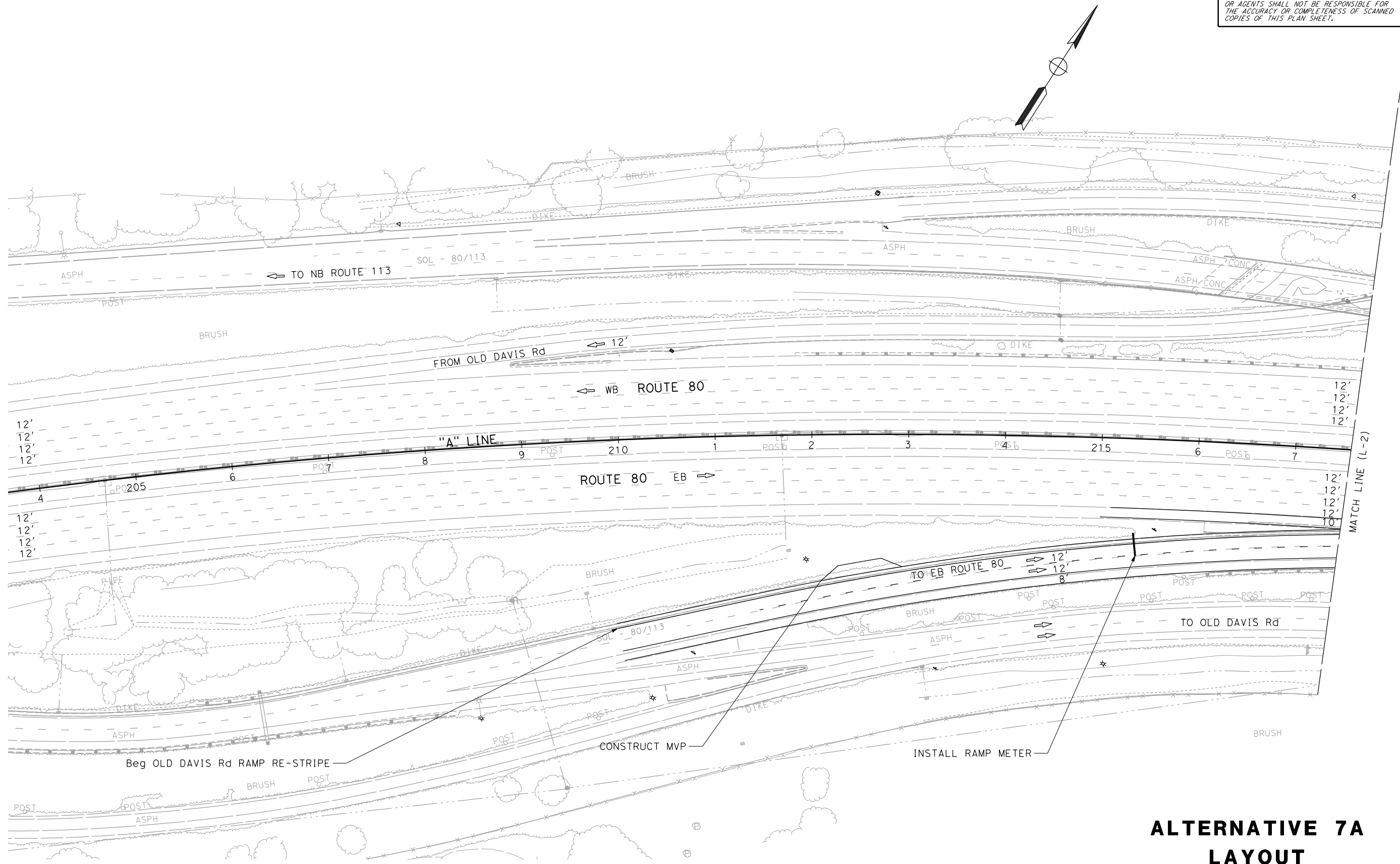
PROFESSIONAL ENGINEER
No. _____
Exp. _____
CIVIL
STATE OF CALIFORNIA

STATE OF CALIFORNIA - DEPARTMENT OF TRANSPORTATION
Caltrans
 03 DESIGN

FUNCTIONAL SUPERVISOR
MONIKA PEDIGO

REVISOR BY
DATE REVISOR

CALCULATED-DESIGNED BY
CHECKED BY



**ALTERNATIVE 7A
LAYOUT**
SCALE: 1" = 50'

L-1

LAST REVISION DATE PLOTTED => 3/24/2023 01-26-23 TIME PLOTTED => 12:38:30 PM

Dist	COUNTY	ROUTE	POST MILES TOTAL PROJECT	SHEET No.	TOTAL SHEETS
04	Sol	80	40.7/R44.7		
03	Yol,Sac	80,50	VAR		

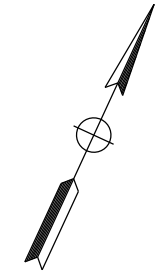
DRAFT

REGISTERED CIVIL ENGINEER DATE

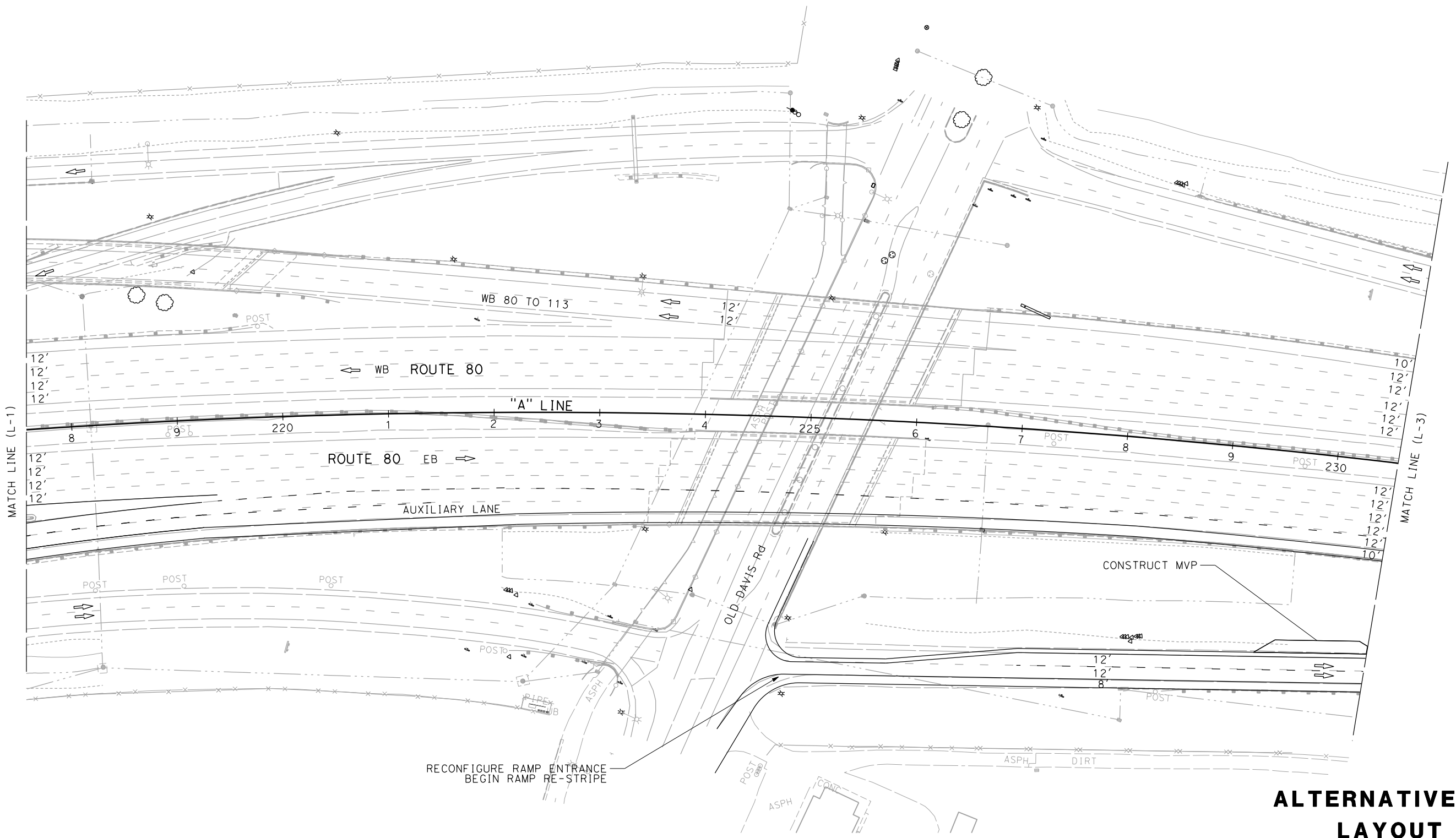
PLANS APPROVAL DATE

THE STATE OF CALIFORNIA OR ITS OFFICERS OR AGENTS SHALL NOT BE RESPONSIBLE FOR THE ACCURACY OR COMPLETENESS OF SCANNED COPIES OF THIS PLAN SHEET.

REGISTERED PROFESSIONAL ENGINEER
No. _____
Exp. _____
CIVIL
STATE OF CALIFORNIA



STATE OF CALIFORNIA - DEPARTMENT OF TRANSPORTATION	FUNCTIONAL SUPERVISOR	CALCULATED-DESIGNED BY	REVISOR
Caltrans	MONIKA PEDIGO	CHECKED BY	DATE REVISOR
03 DESIGN			



ALTERNATIVE 7A
LAYOUT
SCALE: 1" = 50'
L-2

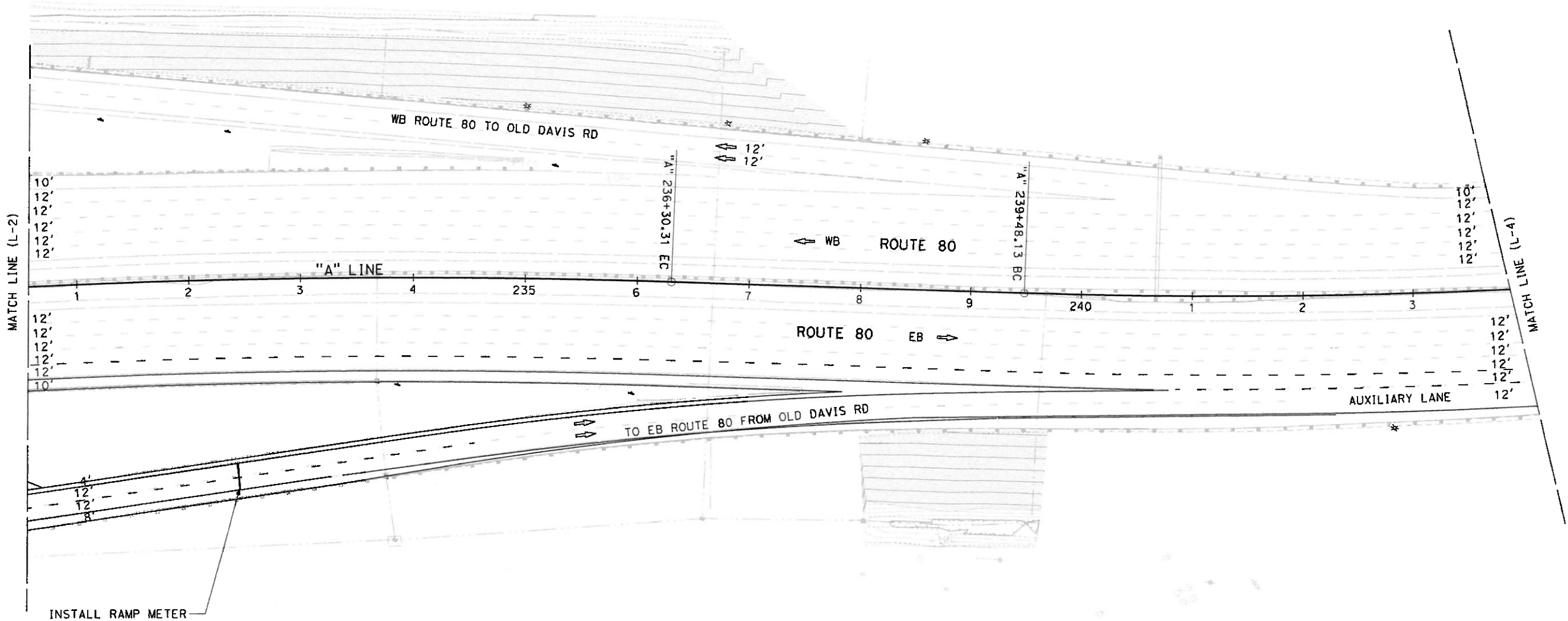
LAST REVISION | DATE PLOTTED => 3/24/2023
01-26-23 | TIME PLOTTED => 12:38:40 PM

DIST	COUNTY	ROUTE	POST MILES TOTAL PROJECT	SHEET No.	TOTAL SHEETS
04	Sol	80	40.7/R44.7		
03	Yol, Sac	80, 50	VAR		

DRAFT	
REGISTERED CIVIL ENGINEER	DATE
PLANS APPROVAL DATE	
<small>THE STATE OF CALIFORNIA OR ITS OFFICERS OR AGENTS SHALL NOT BE RESPONSIBLE FOR THE ACCURACY OR COMPLETENESS OF SCANNED COPIES OF THIS PLAN SHEET.</small>	



STATE OF CALIFORNIA - DEPARTMENT OF TRANSPORTATION
03 DESIGN
 FUNCTIONAL SUPERVISOR: MONIKA PEDIGO
 REVISIONS: XXXX - XXXX
 CHECKED BY: XXXX - XXXX
 DESIGNED BY: XXXX - XXXX
 DATE REVISED: XXXX - XXXX



ALTERNATIVE 7A
LAYOUT
 SCALE: 1" = 50'
L-3

DATE PLOTTED => 3/22/2023
 TIME PLOTTED => 1:10:35 PM

Dist	COUNTY	ROUTE	POST MILES TOTAL PROJECT	SHEET No.	TOTAL SHEETS

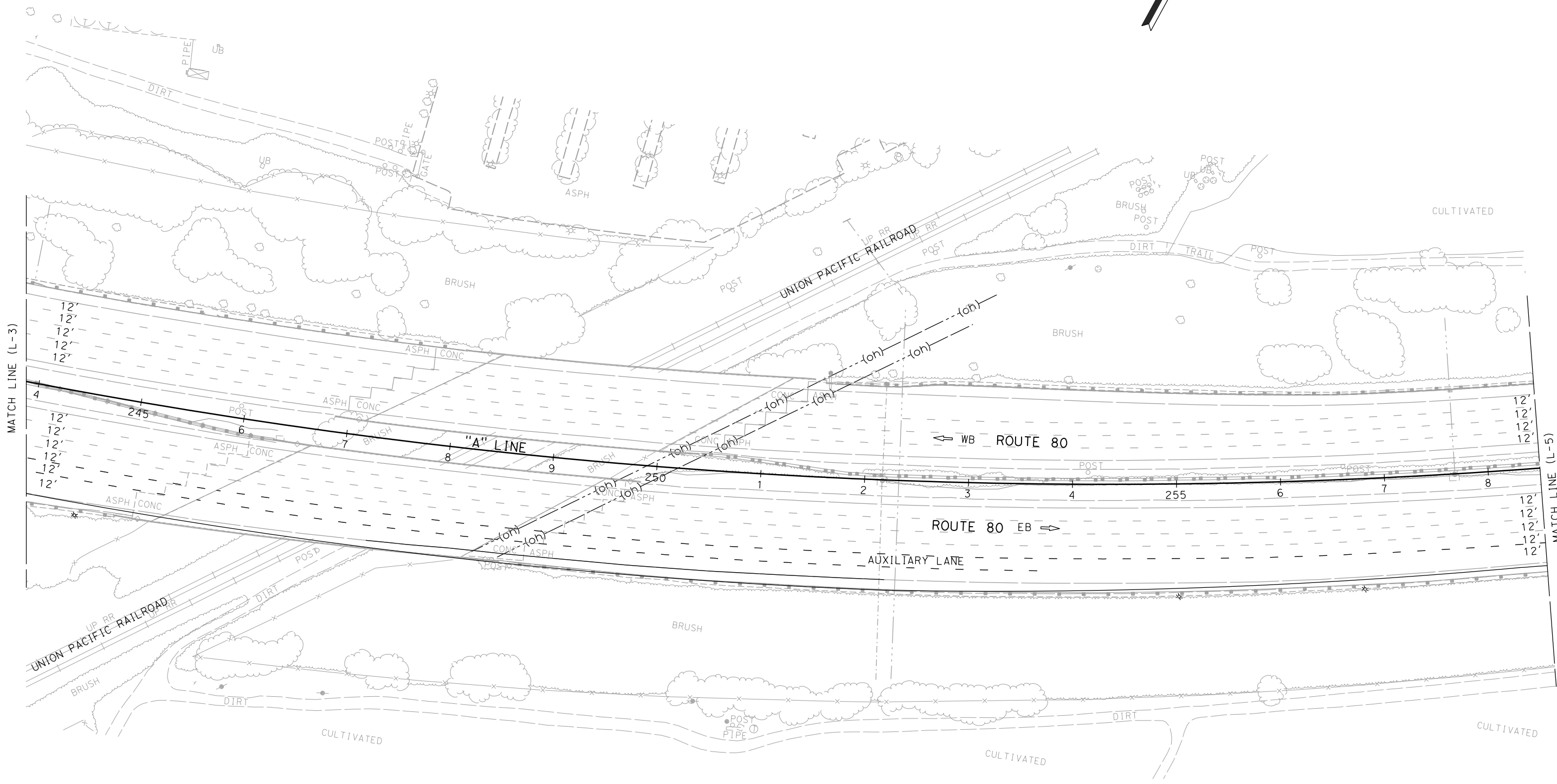
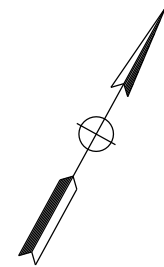
DRAFT

REGISTERED CIVIL ENGINEER DATE

PLANS APPROVAL DATE

THE STATE OF CALIFORNIA OR ITS OFFICERS OR AGENTS SHALL NOT BE RESPONSIBLE FOR THE ACCURACY OR COMPLETENESS OF SCANNED COPIES OF THIS PLAN SHEET.

REGISTERED PROFESSIONAL ENGINEER
No. _____
Exp. _____
CIVIL
STATE OF CALIFORNIA



STATE OF CALIFORNIA - DEPARTMENT OF TRANSPORTATION
Caltrans
03 DESIGN

FUNCTIONAL SUPERVISOR
MONIKA PEDIGO

REVISOR BY
DATE REVISOR

CALCULATED-DESIGNED BY
CHECKED BY

**ALTERNATIVE 7A
LAYOUT**
SCALE: 1" = 50'
L-4

LAST REVISION DATE PLOTTED => 3/24/2023
 01-26-23 TIME PLOTTED => 12:38:45 PM

Dist	COUNTY	ROUTE	POST MILES TOTAL PROJECT	SHEET No.	TOTAL SHEETS
04	Sol	80	40.7/R44.7		
03	Yol,Sac	80,50	VAR		

DRAFT

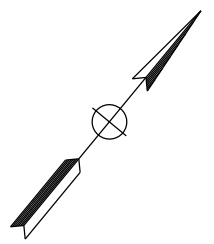
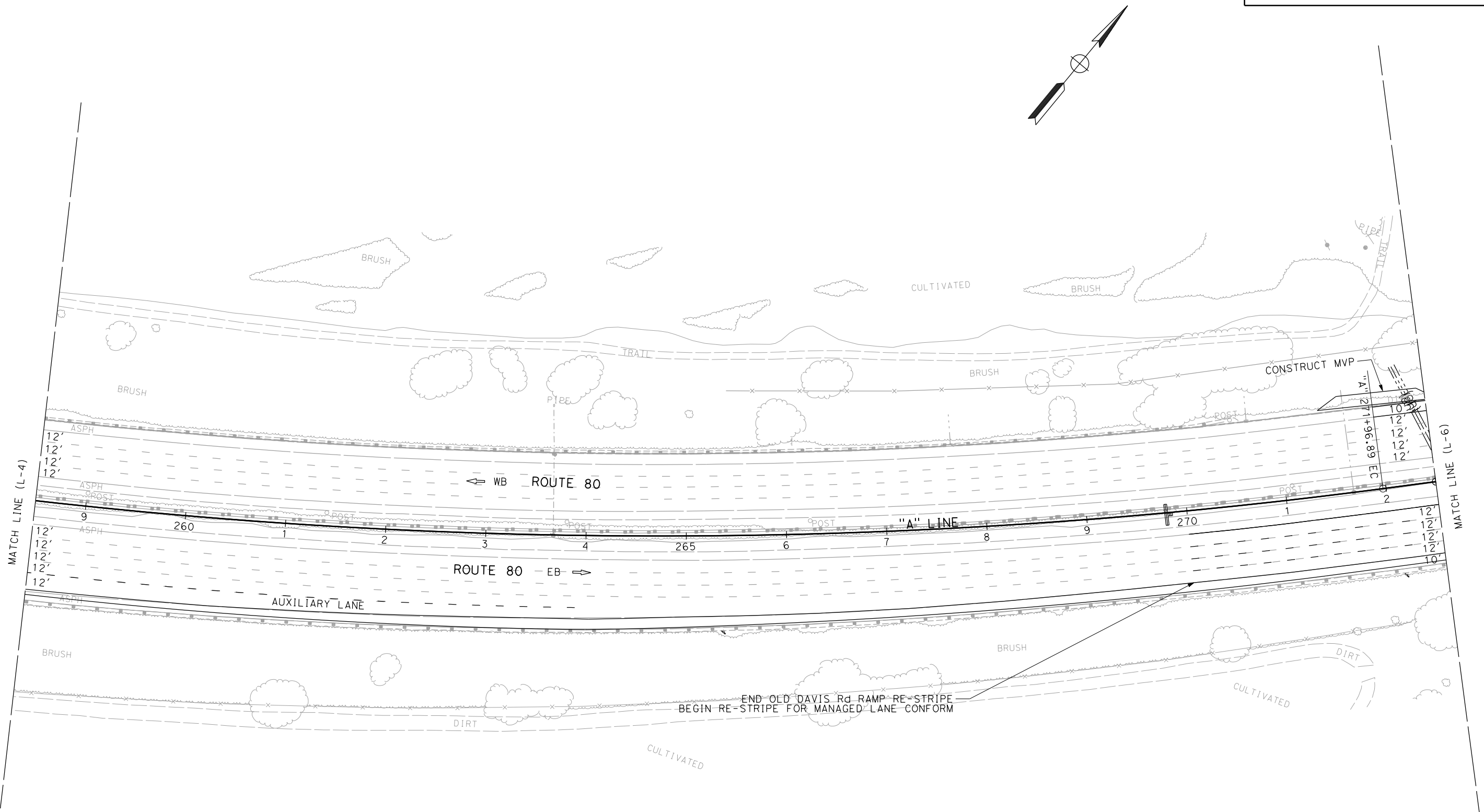
REGISTERED CIVIL ENGINEER DATE _____

PLANS APPROVAL DATE _____

THE STATE OF CALIFORNIA OR ITS OFFICERS OR AGENTS SHALL NOT BE RESPONSIBLE FOR THE ACCURACY OR COMPLETENESS OF SCANNED COPIES OF THIS PLAN SHEET.

REGISTERED PROFESSIONAL ENGINEER
No. _____
Exp. _____
CIVIL
STATE OF CALIFORNIA

STATE OF CALIFORNIA - DEPARTMENT OF TRANSPORTATION	FUNCTIONAL SUPERVISOR	REVISOR	DATE
Caltrans	MONIKA PEDIGO	XXXX - XXXX	XXXX - XXXX
03 DESIGN	CHECKED BY	REVISOR	DATE
		XXXX - XXXX	XXXX - XXXX



ALTERNATIVE 7A
LAYOUT
SCALE: 1" = 50'
L-5

LAST REVISION | DATE PLOTTED => 3/24/2023
01-26-23 | TIME PLOTTED => 12:38:49 PM

Dist	COUNTY	ROUTE	POST MILES TOTAL PROJECT	SHEET No.	TOTAL SHEETS
04	Sol	80	40.7/R44.7		
03	Yol, Sac	80,50	VAR		

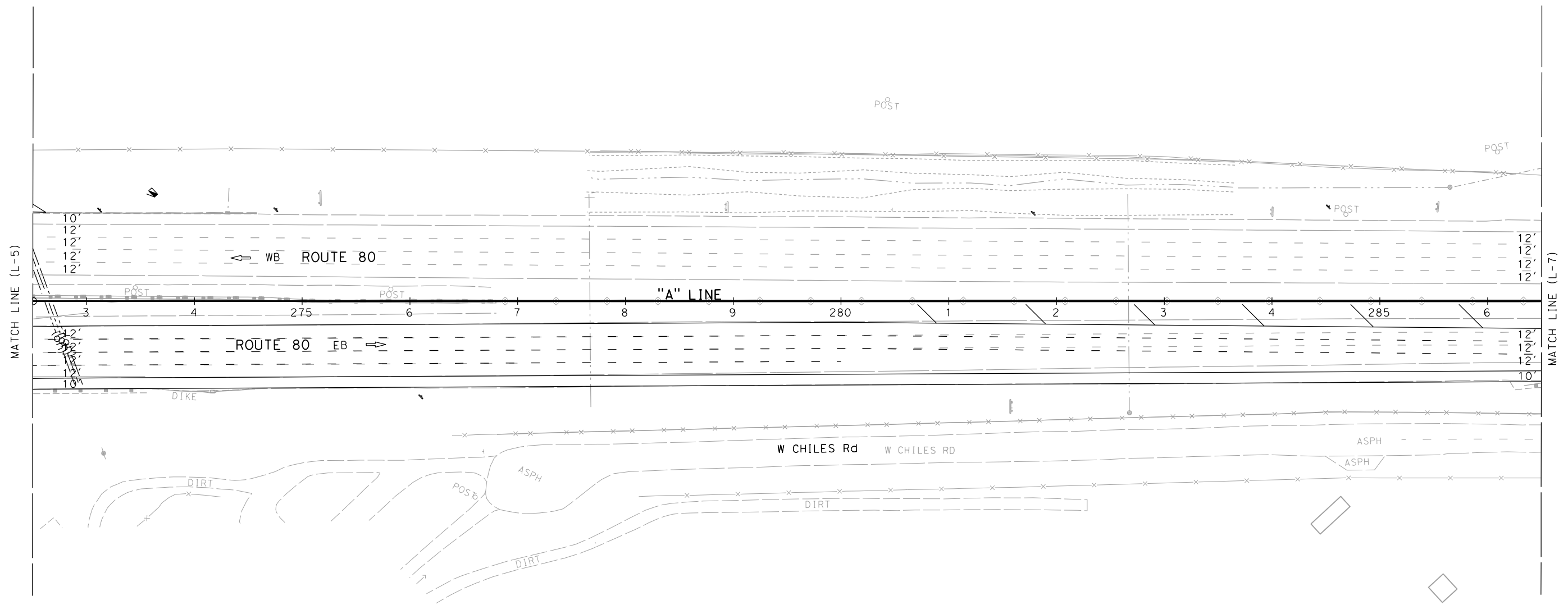
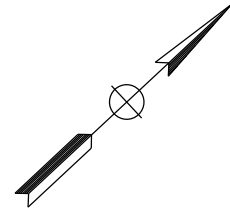
DRAFT

REGISTERED CIVIL ENGINEER DATE _____

PLANS APPROVAL DATE _____

PROFESSIONAL ENGINEER No. _____ Exp. _____ CIVIL STATE OF CALIFORNIA

THE STATE OF CALIFORNIA OR ITS OFFICERS OR AGENTS SHALL NOT BE RESPONSIBLE FOR THE ACCURACY OR COMPLETENESS OF SCANNED COPIES OF THIS PLAN SHEET.



STATE OF CALIFORNIA - DEPARTMENT OF TRANSPORTATION	FUNCTIONAL SUPERVISOR	CALCULATED-DESIGNED BY	REVISOR
Caltrans	MONIKA PEDIGO	CHECKED BY	DATE
03 DESIGN			

**ALTERNATIVE 7A
LAYOUT**
SCALE: 1" = 50'
L-6

LAST REVISION | DATE PLOTTED => 3/24/2023
01-26-23 | TIME PLOTTED => 12:38:52 PM

Dist	COUNTY	ROUTE	POST MILES TOTAL PROJECT	SHEET No.	TOTAL SHEETS
04	Sol	80	40.7/R44.7		
03	Yol, Sac	80,50	VAR		

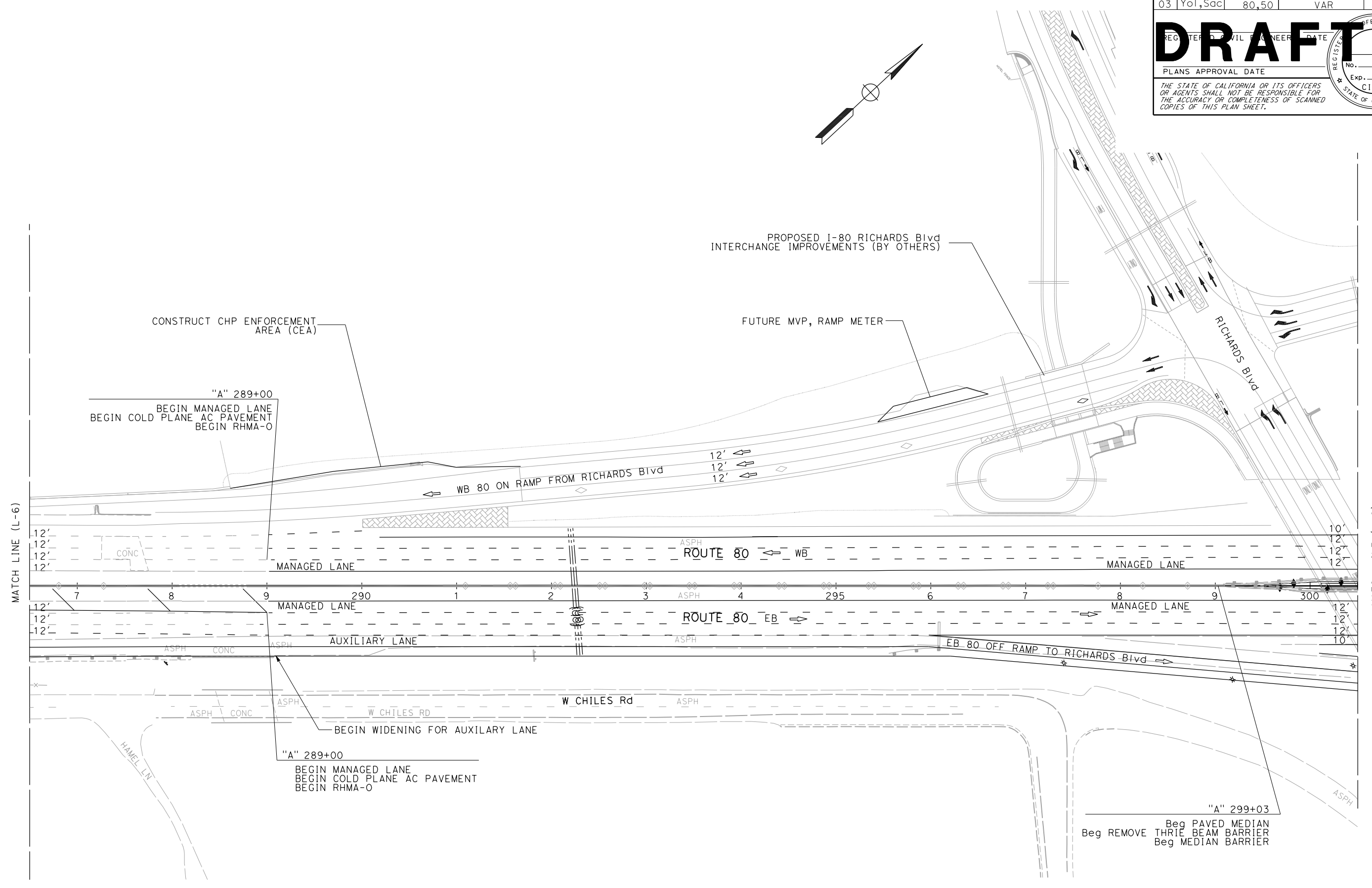
DRAFT

REGISTERED CIVIL ENGINEER DATE

PLANS APPROVAL DATE

THE STATE OF CALIFORNIA OR ITS OFFICERS OR AGENTS SHALL NOT BE RESPONSIBLE FOR THE ACCURACY OR COMPLETENESS OF SCANNED COPIES OF THIS PLAN SHEET.

REGISTERED PROFESSIONAL ENGINEER
No. _____
Exp. _____
CIVIL
STATE OF CALIFORNIA



STATE OF CALIFORNIA - DEPARTMENT OF TRANSPORTATION

03 DESIGN

FUNCTIONAL SUPERVISOR: MONIKA PEDIGO

REVISOR: REVISED BY, DATE REVISION

CALCULATED/DESIGNED BY, CHECKED BY

**ALTERNATIVE 7A
LAYOUT**

SCALE: 1" = 50'

L-7

Dist	COUNTY	ROUTE	POST MILES TOTAL PROJECT	SHEET No.	TOTAL SHEETS
04	Sol	80	40.7/R44.7		
03	Yol,Sac	80,50	VAR		

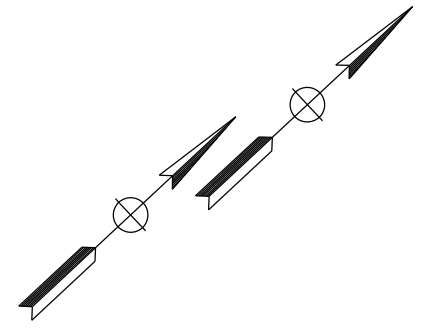
DRAFT

REGISTERED CIVIL ENGINEER DATE

PLANS APPROVAL DATE

THE STATE OF CALIFORNIA OR ITS OFFICERS OR AGENTS SHALL NOT BE RESPONSIBLE FOR THE ACCURACY OR COMPLETENESS OF SCANNED COPIES OF THIS PLAN SHEET.

REGISTERED PROFESSIONAL ENGINEER
No. _____
Exp. _____
CIVIL
STATE OF CALIFORNIA



CURVE DATA

No. #	R	Δ	T	L
1	5,080.00	30°41'26"	1,394.05	2,721.11

STATE OF CALIFORNIA - DEPARTMENT OF TRANSPORTATION

Caltrans

03 DESIGN

FUNCTIONAL SUPERVISOR
MONIKA PEDIGO

REVISOR
XXXX - XXXX

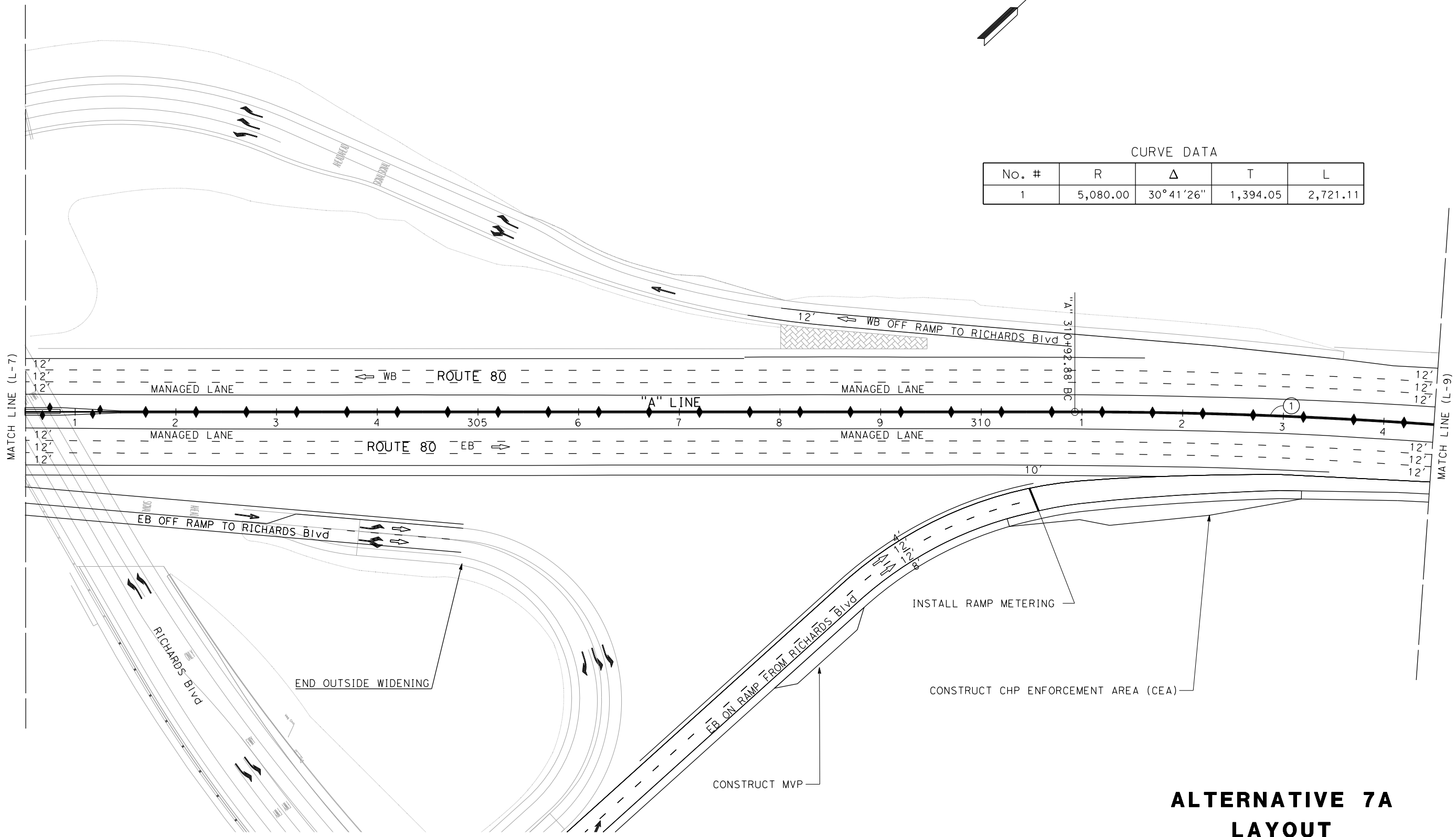
DATE REVISOR
XXXX - XXXX

CALCULATED-DESIGNED BY

CHECKED BY

USERNAME =>
DGN FILE => ... \3H900-A1+7A_LayOut-08.dgn


BORDER LAST REVISED 7/2/2010



**ALTERNATIVE 7A
LAYOUT**

SCALE: 1" = 50'

L-8



UNIT 0328

PROJECT NUMBER & PHASE

0000000001

LAST REVISION DATE PLOTTED => 3/24/2023
01-26-23 TIME PLOTTED => 12:39:02 PM

Dist	COUNTY	ROUTE	POST MILES TOTAL PROJECT	SHEET No.	TOTAL SHEETS
04	Sol	80	40.7/R44.7		
03	Yol, Sac	80,50	VAR		

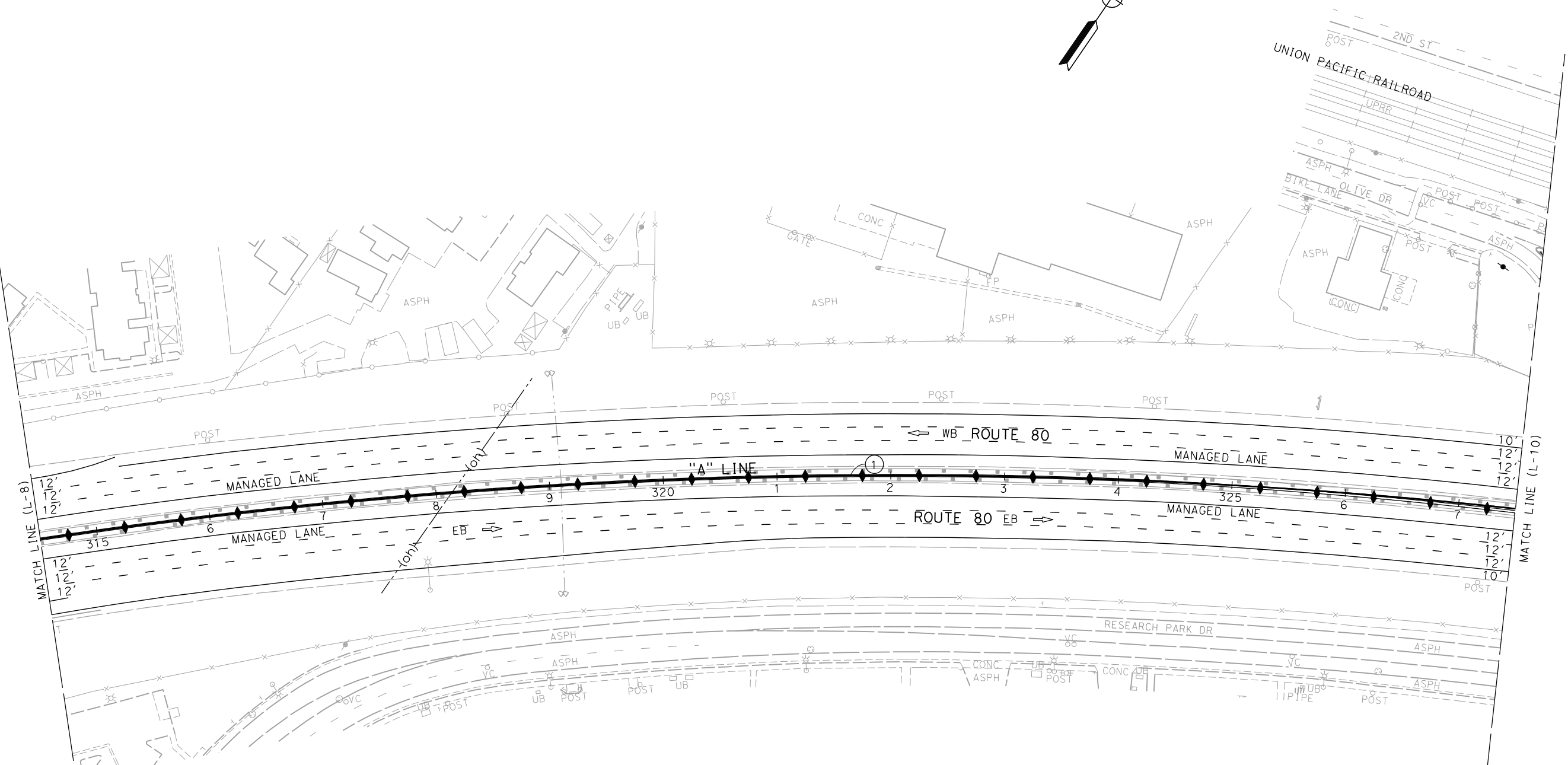
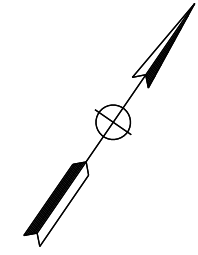
DRAFT

REGISTERED CIVIL ENGINEER DATE

PLANS APPROVAL DATE

THE STATE OF CALIFORNIA OR ITS OFFICERS OR AGENTS SHALL NOT BE RESPONSIBLE FOR THE ACCURACY OR COMPLETENESS OF SCANNED COPIES OF THIS PLAN SHEET.

REGISTERED PROFESSIONAL ENGINEER
No. _____
Exp. _____
CIVIL
STATE OF CALIFORNIA



CURVE DATA

No. #	R	Δ	T	L
1	5,080.00	30°41'26"	1,394.05	2,721.11

STATE OF CALIFORNIA - DEPARTMENT OF TRANSPORTATION
Caltrans
 03 DESIGN
 FUNCTIONAL SUPERVISOR
 MONIKA PEDIGO
 REVISIONS:
 REVISION NO. - XXXX
 DATE REVISION
 CALCULATED-DESIGNED BY
 CHECKED BY
 REVISIONS:
 REVISION NO. - XXXX
 DATE REVISION

ALTERNATIVE 7A
LAYOUT
 SCALE: 1" = 50'
L-9

LAST REVISION | DATE PLOTTED => 3/24/2023
 01-26-23 | TIME PLOTTED => 12:39:50 PM

Dist	COUNTY	ROUTE	POST MILES TOTAL PROJECT	SHEET No.	TOTAL SHEETS
04	Sol	80	40.7/R44.7		
03	Yol,Sac	80,50	VAR		

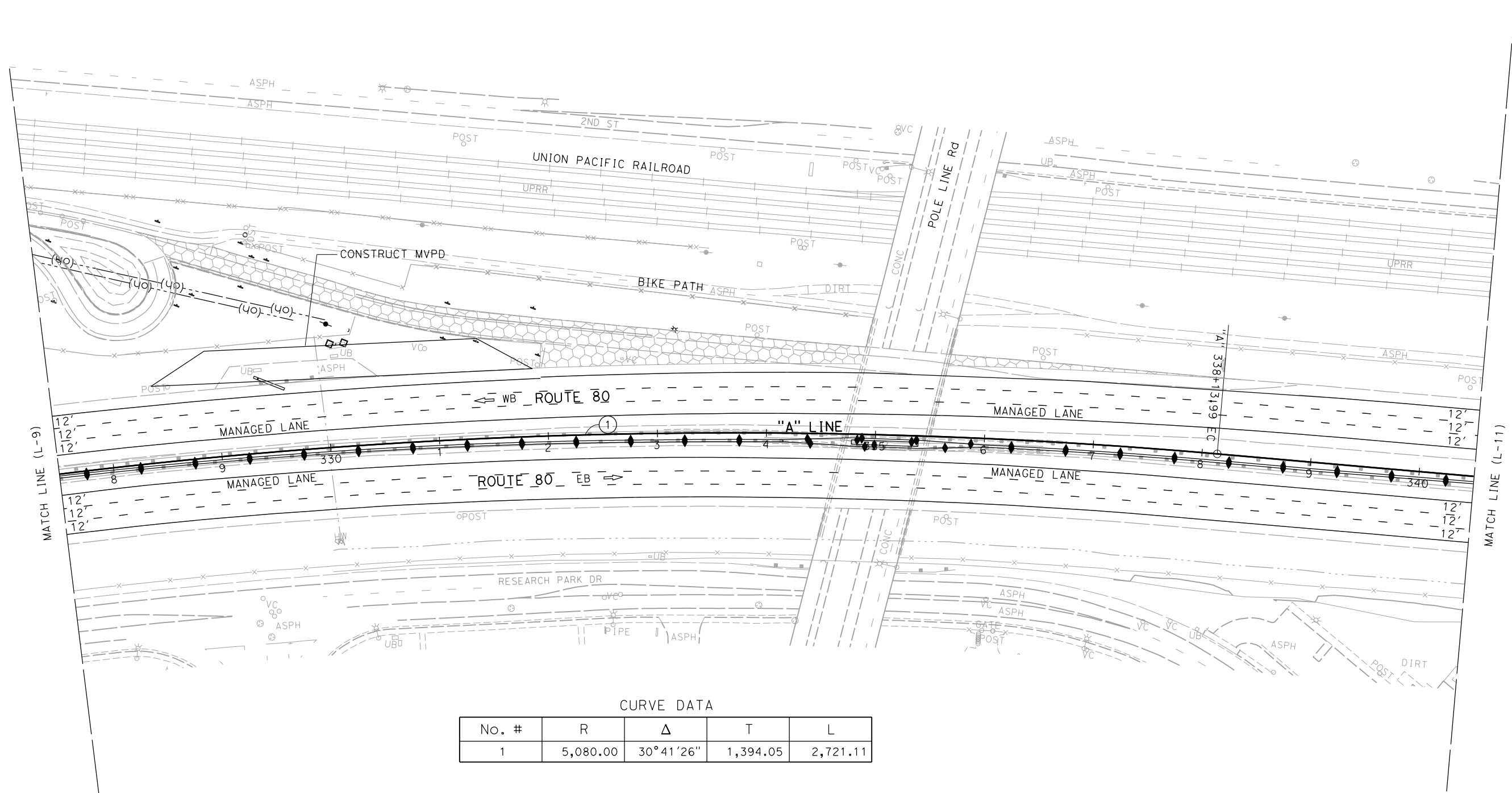
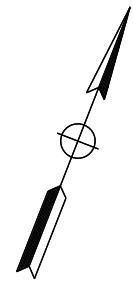
DRAFT

REGISTERED CIVIL ENGINEER DATE

PLANS APPROVAL DATE

THE STATE OF CALIFORNIA OR ITS OFFICERS OR AGENTS SHALL NOT BE RESPONSIBLE FOR THE ACCURACY OR COMPLETENESS OF SCANNED COPIES OF THIS PLAN SHEET.

REGISTERED PROFESSIONAL ENGINEER
No. _____
Exp. _____
CIVIL
STATE OF CALIFORNIA



CURVE DATA

No. #	R	Δ	T	L
1	5,080.00	30°41'26"	1,394.05	2,721.11

STATE OF CALIFORNIA - DEPARTMENT OF TRANSPORTATION
Caltrans
03 DESIGN
 FUNCTIONAL SUPERVISOR: MONIKA PEDIGO

BORDER LAST REVISED 7/2/2010

USERNAME => DGN FILE => ... \3H900-A1+7A_LayOut-10.dgn

RELATIVE BORDER SCALE IS IN INCHES

UNIT 0328

PROJECT NUMBER & PHASE

0000000001

ALTERNATIVE 7A
LAYOUT
 SCALE: 1" = 50'

L-10

LAST REVISION DATE PLOTTED => 3/24/2023
 01-26-23 TIME PLOTTED => 12:39:54 PM

Dist	COUNTY	ROUTE	POST MILES TOTAL PROJECT	SHEET No.	TOTAL SHEETS
04	Sol	80	40.7/R44.7		
03	Yol,Sac	80,50	VAR		


DRAFT

REGISTERED CIVIL ENGINEER DATE _____

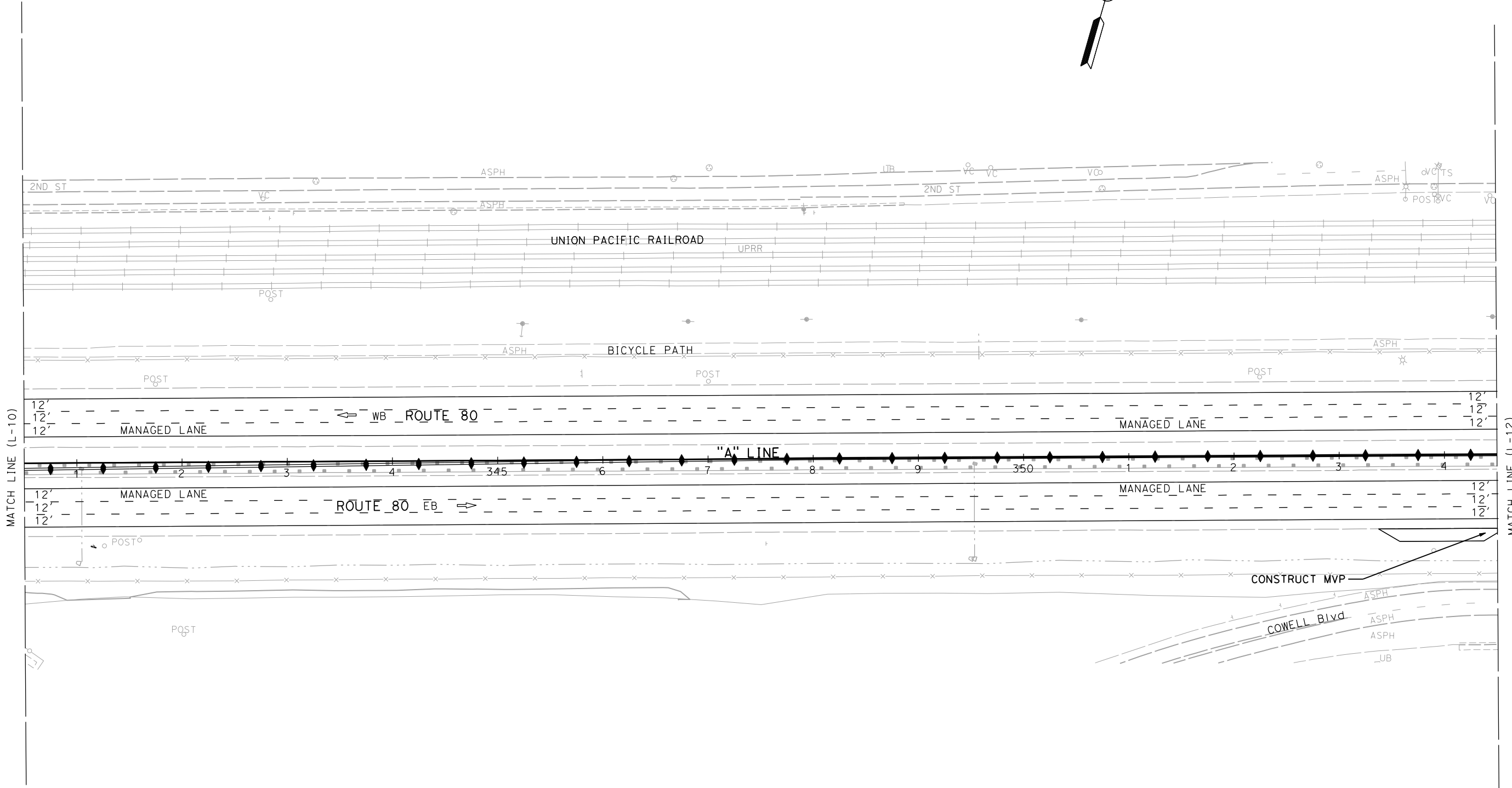
PLANS APPROVAL DATE _____

THE STATE OF CALIFORNIA OR ITS OFFICERS OR AGENTS SHALL NOT BE RESPONSIBLE FOR THE ACCURACY OR COMPLETENESS OF SCANNED COPIES OF THIS PLAN SHEET.

REGISTERED PROFESSIONAL ENGINEER
No. _____
Exp. _____
CIVIL
STATE OF CALIFORNIA



STATE OF CALIFORNIA - DEPARTMENT OF TRANSPORTATION	FUNCTIONAL SUPERVISOR	CALCULATED-DESIGNED BY	REVISED BY
Caltrans	MONIKA PEDIGO	CHECKED BY	DATE REVISED
03 DESIGN			



ALTERNATIVE 7A
LAYOUT
SCALE: 1" = 50'
L-11

LAST REVISION | DATE PLOTTED => 3/24/2023
01-26-23 | TIME PLOTTED => 12:39:57 PM


Dist	COUNTY	ROUTE	POST MILES TOTAL PROJECT	SHEET No.	TOTAL SHEETS
04	Sol	80	40.7/R44.7		
03	Yol,Sac	80,50	VAR		

DRAFT

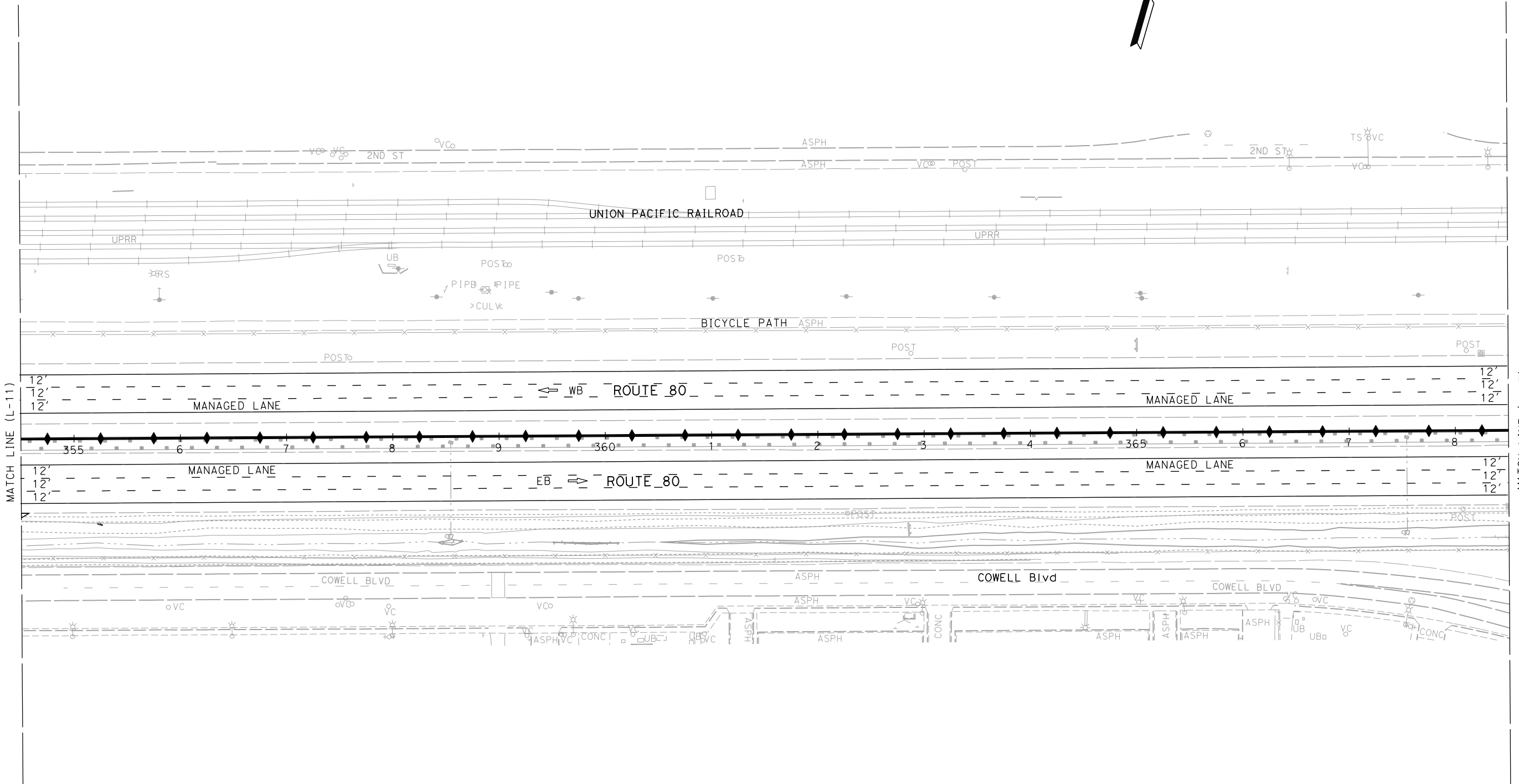
REGISTERED CIVIL ENGINEER DATE _____

PLANS APPROVAL DATE _____

THE STATE OF CALIFORNIA OR ITS OFFICERS OR AGENTS SHALL NOT BE RESPONSIBLE FOR THE ACCURACY OR COMPLETENESS OF SCANNED COPIES OF THIS PLAN SHEET.

STATE OF CALIFORNIA - DEPARTMENT OF TRANSPORTATION	FUNCTIONAL SUPERVISOR	REVISOR	DATE
Caltrans	MONIKA PEDIGO	XXXX - XXXX	XXXX - XXXX
03 DESIGN			
		CALCULATED-DESIGNED BY	CHECKED BY
		REVISOR	DATE
		REVISOR	DATE



ALTERNATIVE 7A
LAYOUT
 SCALE: 1" = 50'
L-12

LAST REVISION | DATE PLOTTED => 3/24/2023
 01-26-23 | TIME PLOTTED => 12:40:00 PM

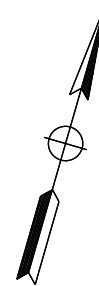
Dist	COUNTY	ROUTE	POST MILES TOTAL PROJECT	SHEET No.	TOTAL SHEETS
04	Sol	80	40.7/R44.7		
03	Yol,Sac	80,50	VAR		

DRAFT


REGISTERED CIVIL ENGINEER DATE _____

PLANS APPROVAL DATE _____

THE STATE OF CALIFORNIA OR ITS OFFICERS OR AGENTS SHALL NOT BE RESPONSIBLE FOR THE ACCURACY OR COMPLETENESS OF SCANNED COPIES OF THIS PLAN SHEET.



STATE OF CALIFORNIA - DEPARTMENT OF TRANSPORTATION 	03 DESIGN
FUNCTIONAL SUPERVISOR MONIKA PEDIGO	
CALCULATED-DESIGNED BY CHECKED BY	
REVISED BY DATE REVISED	



ALTERNATIVE 7A LAYOUT

SCALE: 1" = 50'

L-13

BORDER LAST REVISED 7/2/2010

USERNAME => DGN FILE => ... \3H900-A1+7A_LayOut-13.dgn

RELATIVE BORDER SCALE IS IN INCHES

UNIT 0328

PROJECT NUMBER & PHASE

0000000001

LAST REVISION DATE PLOTTED => 3/24/2023
 01-26-23 TIME PLOTTED => 12:40:02 PM

Dist	COUNTY	ROUTE	POST MILES TOTAL PROJECT	SHEET No.	TOTAL SHEETS
04 03	Sol Yol,Sac	80 80,50	40.7/R44.7 VAR		

DRAFT

REGISTERED CIVIL ENGINEER DATE _____


PLANS APPROVAL DATE _____

THE STATE OF CALIFORNIA OR ITS OFFICERS OR AGENTS SHALL NOT BE RESPONSIBLE FOR THE ACCURACY OR COMPLETENESS OF SCANNED COPIES OF THIS PLAN SHEET.

REGISTERED PROFESSIONAL ENGINEER
No. _____
Exp. _____
CIVIL
STATE OF CALIFORNIA



STATE OF CALIFORNIA - DEPARTMENT OF TRANSPORTATION	FUNCTIONAL SUPERVISOR	CALCULATED-DESIGNED BY	REVISED BY
Caltrans	MONIKA PEDIGO	CHECKED BY	DATE REVISED
03 DESIGN			



**ALTERNATIVE 7A
LAYOUT**
SCALE: 1" = 50'
L-14

LAST REVISION | DATE PLOTTED => 3/24/2023
01-26-23 | TIME PLOTTED => 12:40:04 PM

Dist	COUNTY	ROUTE	POST MILES TOTAL PROJECT	SHEET No.	TOTAL SHEETS
04	Sol	80	40.7/R44.7		
03	Yol,Sac	80,50	VAR		

DRAFT

REGISTERED CIVIL ENGINEER DATE _____

PLANS APPROVAL DATE _____

THE STATE OF CALIFORNIA OR ITS OFFICERS OR AGENTS SHALL NOT BE RESPONSIBLE FOR THE ACCURACY OR COMPLETENESS OF SCANNED COPIES OF THIS PLAN SHEET.

REGISTERED PROFESSIONAL ENGINEER
No. _____
Exp. _____
CIVIL
STATE OF CALIFORNIA



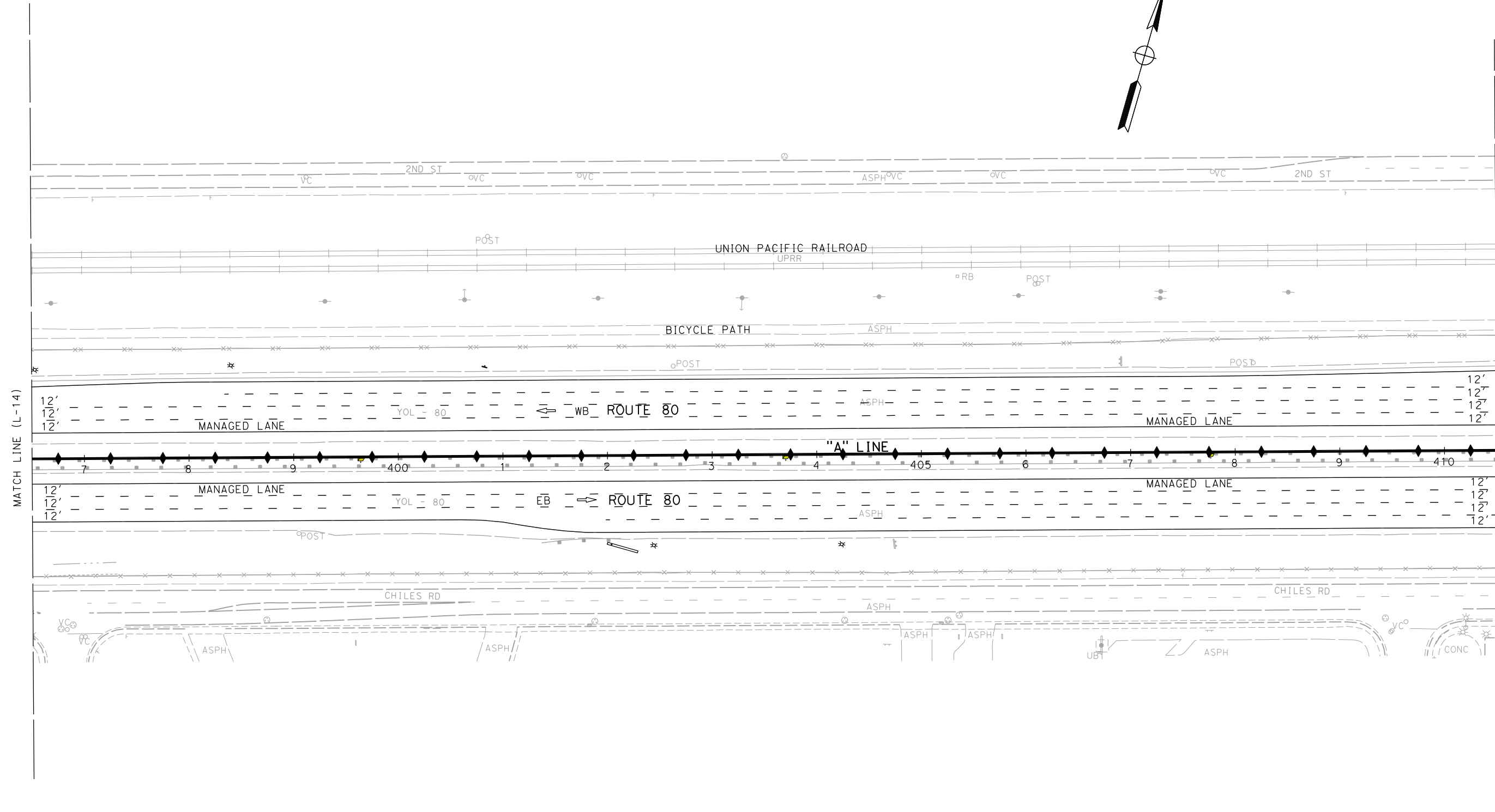
STATE OF CALIFORNIA - DEPARTMENT OF TRANSPORTATION
Caltrans
03 DESIGN

FUNCTIONAL SUPERVISOR
 MONIKA PEDIGO

CALCULATED-DESIGNED BY
 CHECKED BY

REVISOR BY
 DATE REVISED

XXXX - XXXX
 XXXX - XXXX



ALTERNATIVE 7A
LAYOUT
 SCALE: 1" = 50'

L-15

LAST REVISION | DATE PLOTTED => 3/24/2023
 01-26-23 | TIME PLOTTED => 12:40:08 PM

Dist	COUNTY	ROUTE	POST MILES TOTAL PROJECT	SHEET No.	TOTAL SHEETS
04 03	Sol Yol, Sac	80 80,50	40.7/R44.7 VAR		

DRAFT

REGISTERED CIVIL ENGINEER DATE

PLANS APPROVAL DATE

THE STATE OF CALIFORNIA OR ITS OFFICERS OR AGENTS SHALL NOT BE RESPONSIBLE FOR THE ACCURACY OR COMPLETENESS OF SCANNED COPIES OF THIS PLAN SHEET.

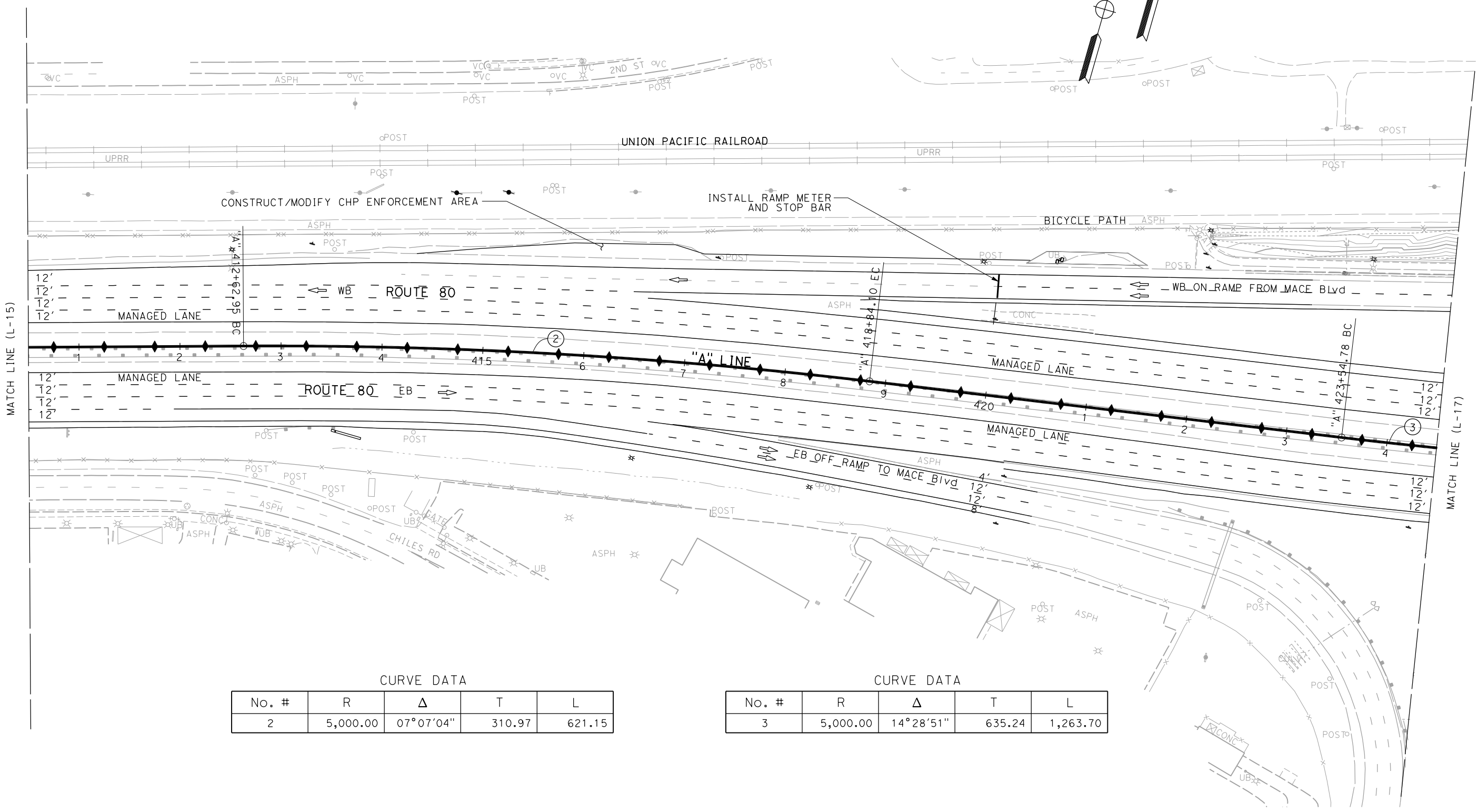
REGISTERED PROFESSIONAL ENGINEER
No. _____
Exp. _____
CIVIL
STATE OF CALIFORNIA

STATE OF CALIFORNIA - DEPARTMENT OF TRANSPORTATION
Caltrans
03 DESIGN

FUNCTIONAL SUPERVISOR: MONIKA PEDIGO

REVISOR: REVISED BY: DATE REVISION

CALCULATED/DESIGNED BY: CHECKED BY:



CURVE DATA

No. #	R	Δ	T	L
2	5,000.00	07°07'04"	310.97	621.15

CURVE DATA

No. #	R	Δ	T	L
3	5,000.00	14°28'51"	635.24	1,263.70

**ALTERNATIVE 7A
LAYOUT**
SCALE: 1" = 50'
L-16

LAST REVISION DATE PLOTTED => 3/24/2023 01-26-23 TIME PLOTTED => 12:40:10 PM

Dist	COUNTY	ROUTE	POST MILES TOTAL PROJECT	SHEET No.	TOTAL SHEETS
04	Sol	80	40.7/R44.7		
03	Yol, Sac	80,50	VAR		

DRAFT

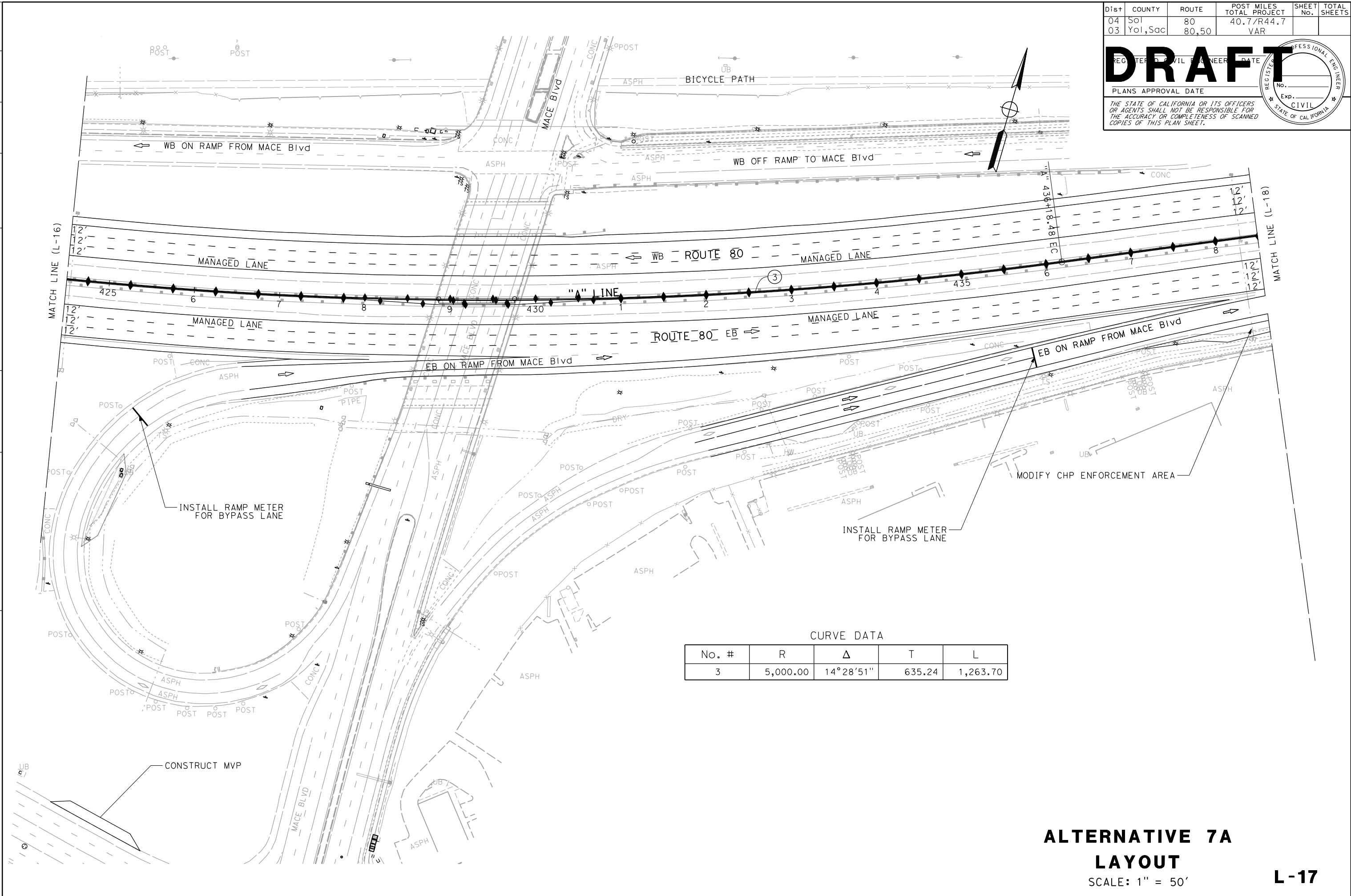
REGISTERED CIVIL ENGINEER DATE

PLANS APPROVAL DATE

THE STATE OF CALIFORNIA OR ITS OFFICERS OR AGENTS SHALL NOT BE RESPONSIBLE FOR THE ACCURACY OR COMPLETENESS OF SCANNED COPIES OF THIS PLAN SHEET.

REGISTERED PROFESSIONAL ENGINEER
No. _____
Exp. _____
CIVIL
STATE OF CALIFORNIA

STATE OF CALIFORNIA - DEPARTMENT OF TRANSPORTATION
Caltrans
03 DESIGN



CURVE DATA

No. #	R	Δ	T	L
3	5,000.00	14°28'51"	635.24	1,263.70

ALTERNATIVE 7A
LAYOUT
SCALE: 1" = 50'
L-17

LAST REVISION | DATE PLOTTED => 3/24/2023
01-26-23 | TIME PLOTTED => 12:40:13 PM

Dist	COUNTY	ROUTE	POST MILES TOTAL PROJECT	SHEET No.	TOTAL SHEETS
04 03	Sol Yol, Sac	80 80,50	40.7/R44.7 VAR		

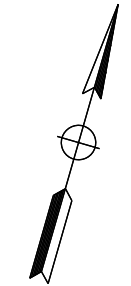
DRAFT

REGISTERED CIVIL ENGINEER DATE _____

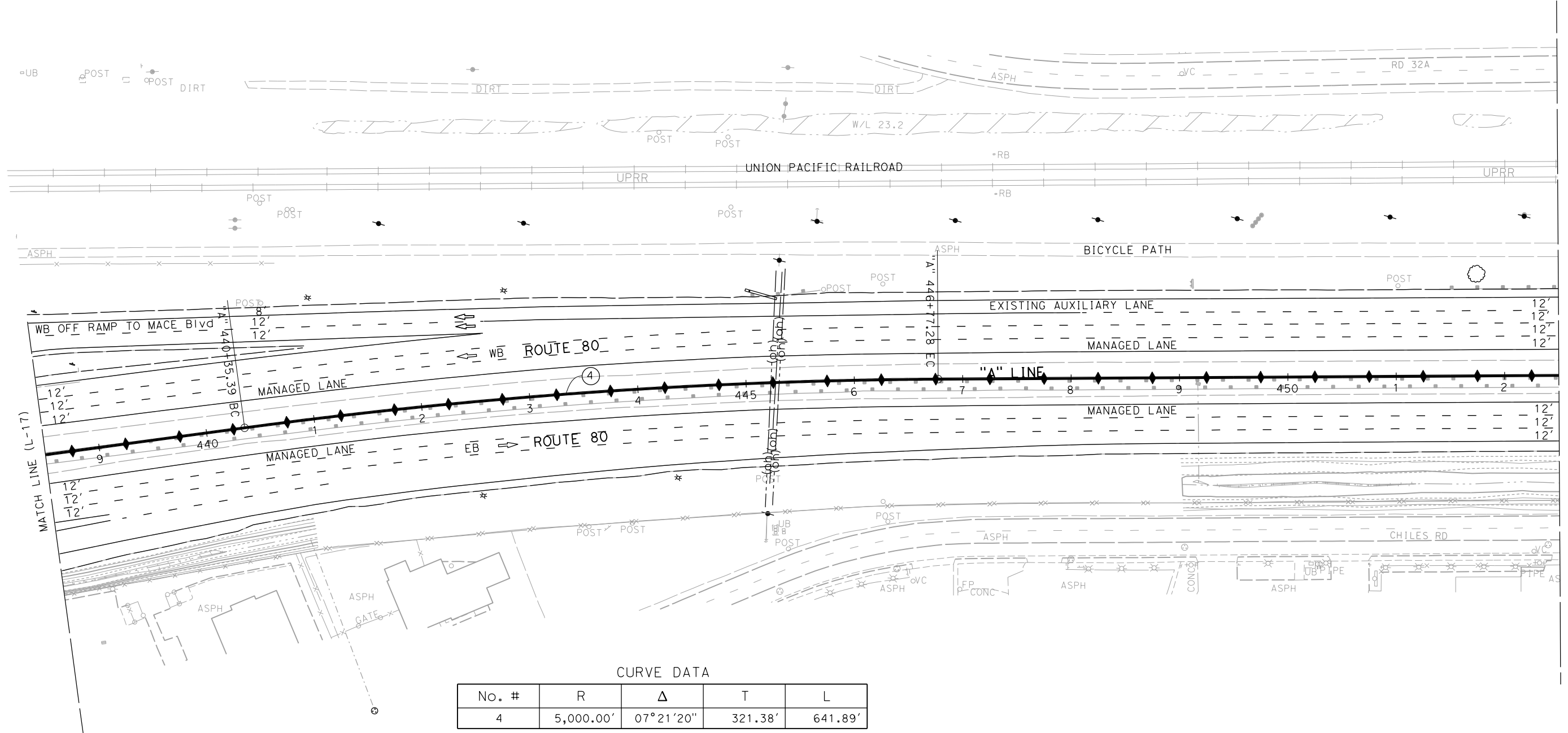
PLANS APPROVAL DATE _____

THE STATE OF CALIFORNIA OR ITS OFFICERS OR AGENTS SHALL NOT BE RESPONSIBLE FOR THE ACCURACY OR COMPLETENESS OF SCANNED COPIES OF THIS PLAN SHEET.

REGISTERED PROFESSIONAL ENGINEER
No. _____
Exp. _____
CIVIL
STATE OF CALIFORNIA



STATE OF CALIFORNIA - DEPARTMENT OF TRANSPORTATION
Caltrans
 03 DESIGN
 FUNCTIONAL SUPERVISOR: MONIKA PEDIGO
 REVISIONS: REVISOR, DATE, REVISION BY, DATE REVISION BY



CURVE DATA

No. #	R	Δ	T	L
4	5,000.00'	07°21'20"	321.38'	641.89'

**ALTERNATIVE 7A
 LAYOUT**
 SCALE: 1" = 50'
L-18

LAST REVISION DATE PLOTTED => 3/24/2023
 01-26-23 TIME PLOTTED => 12:40:16 PM


Dist	COUNTY	ROUTE	POST MILES TOTAL PROJECT	SHEET No.	TOTAL SHEETS
04 03	Sol Yol,Sac	80 80,50	40.7/R44.7 VAR		

DRAFT

REGISTERED CIVIL ENGINEER DATE _____

PLANS APPROVAL DATE _____

THE STATE OF CALIFORNIA OR ITS OFFICERS OR AGENTS SHALL NOT BE RESPONSIBLE FOR THE ACCURACY OR COMPLETENESS OF SCANNED COPIES OF THIS PLAN SHEET.



STATE OF CALIFORNIA - DEPARTMENT OF TRANSPORTATION **03 DESIGN**

Caltrans

FUNCTIONAL SUPERVISOR: MONIKA PEDIGO

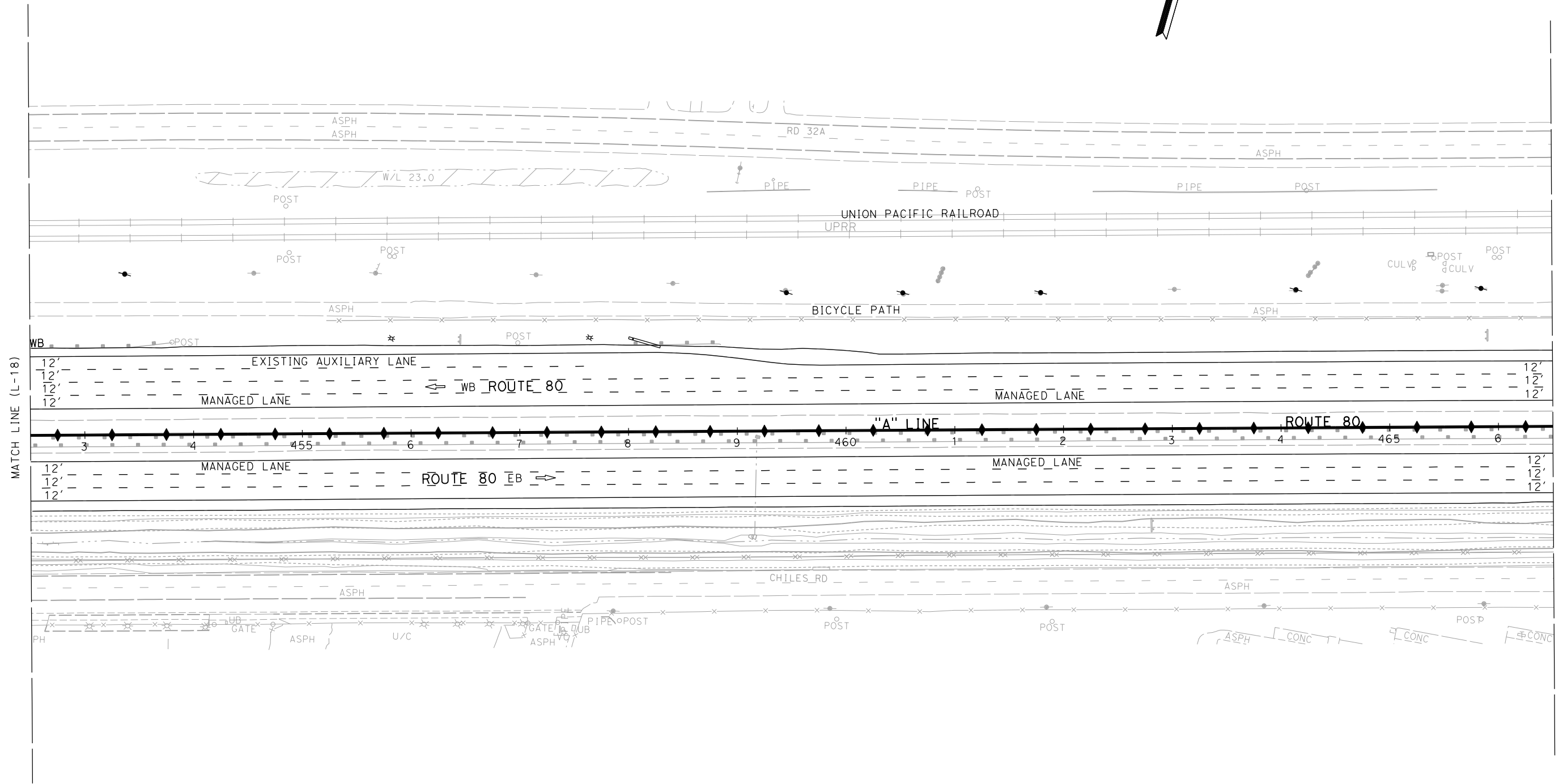
REVISOR: REVISED BY: DATE REVISOR: DATE

DESIGNED BY: CHECKED BY:

CALCULATED BY: DESIGNED BY:

XXXX - XXXX

XXXX - XXXX



**ALTERNATIVE 7A
LAYOUT**

SCALE: 1" = 50'

L-19

Dist	COUNTY	ROUTE	POST MILES TOTAL PROJECT	SHEET No.	TOTAL SHEETS
04 03	Sol Yol,Sac	80 80,50	40.7/R44.7 VAR		


DRAFT

REGISTERED CIVIL ENGINEER DATE

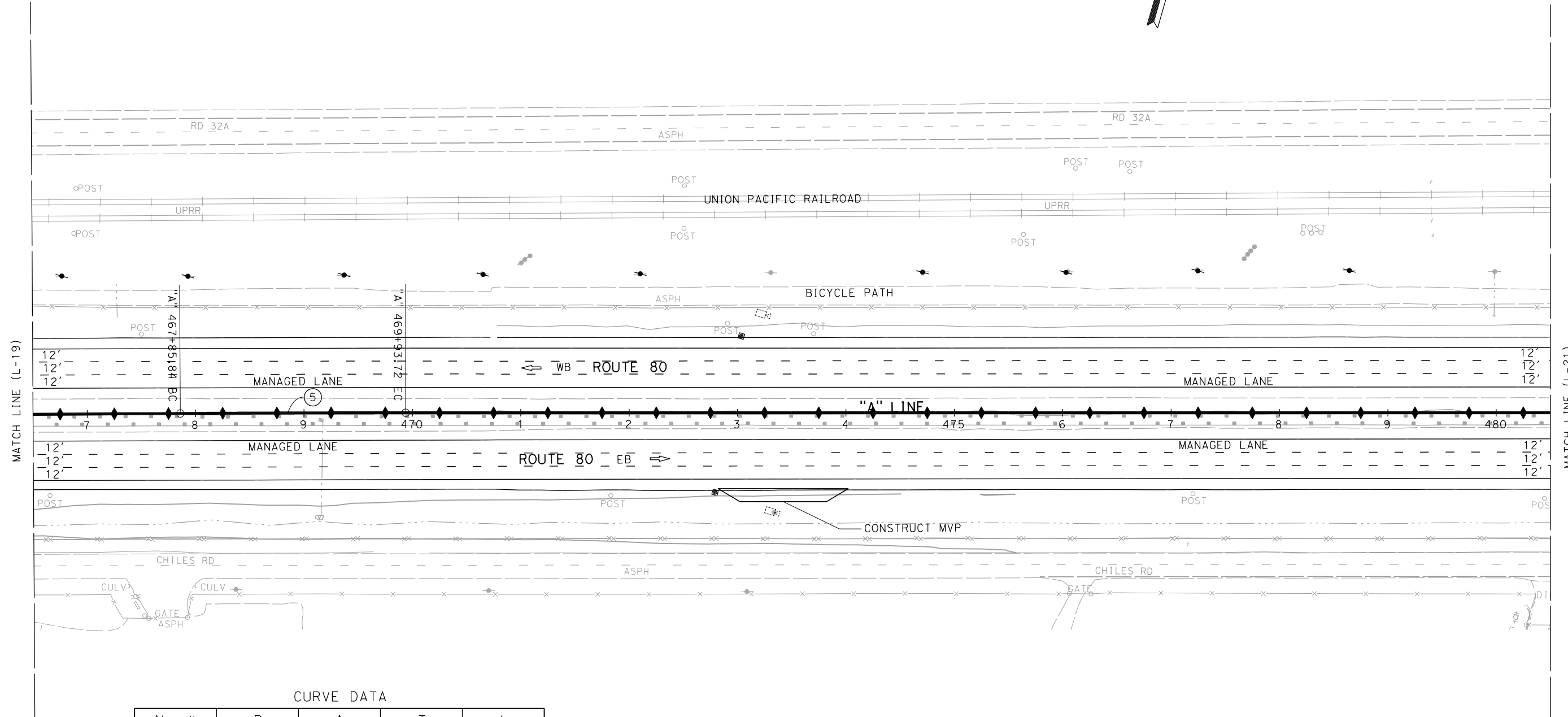
PLANS APPROVAL DATE

THE STATE OF CALIFORNIA OR ITS OFFICERS OR AGENTS SHALL NOT BE RESPONSIBLE FOR THE ACCURACY OR COMPLETENESS OF SCANNED COPIES OF THIS PLAN SHEET.

REGISTERED PROFESSIONAL ENGINEER
No. _____
Exp. _____
CIVIL
STATE OF CALIFORNIA



STATE OF CALIFORNIA - DEPARTMENT OF TRANSPORTATION	FUNCTIONAL SUPERVISOR	CALCULATED-DESIGNED BY	REVISED BY
Caltrans	MONIKA PEDIGO	CHECKED BY	DATE REVISED
03 DESIGN			



CURVE DATA

No. #	R	Δ	T	L
5	35,000.00	00° 20' 25"	103.94	207.88

**ALTERNATIVE 7A
LAYOUT**
SCALE: 1" = 50'
L-20

LAST REVISION | DATE PLOTTED => 3/24/2023
01-26-23 TIME PLOTTED => 12:40:21 PM

Dist	COUNTY	ROUTE	POST MILES TOTAL PROJECT	SHEET No.	TOTAL SHEETS
04	Sol	80	40.7/R44.7		
03	Yol,Sac	80,50	VAR		

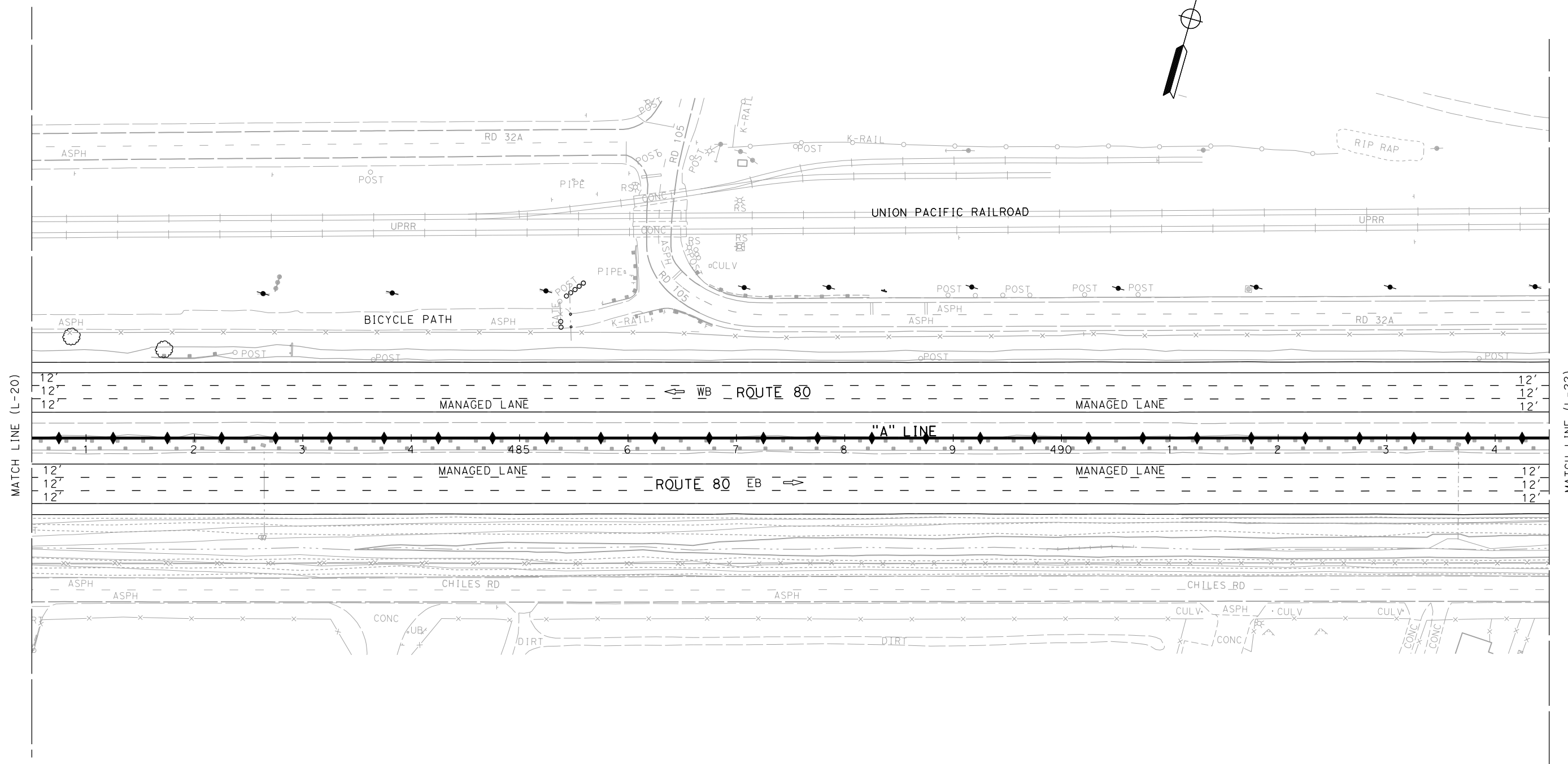
DRAFT

REGISTERED CIVIL ENGINEER DATE _____

PLANS APPROVAL DATE _____

THE STATE OF CALIFORNIA OR ITS OFFICERS OR AGENTS SHALL NOT BE RESPONSIBLE FOR THE ACCURACY OR COMPLETENESS OF SCANNED COPIES OF THIS PLAN SHEET.

REGISTERED PROFESSIONAL ENGINEER
No. _____
Exp. _____
CIVIL
STATE OF CALIFORNIA



STATE OF CALIFORNIA - DEPARTMENT OF TRANSPORTATION	FUNCTIONAL SUPERVISOR	CALCULATED-DESIGNED BY	REVISED BY
Caltrans	MONIKA PEDIGO	CHECKED BY	DATE REVISED
03 DESIGN			

ALTERNATIVE 7A
LAYOUT
SCALE: 1" = 50'
L-21

LAST REVISION | DATE PLOTTED => 3/24/2023
01-26-23 | TIME PLOTTED => 12:40:23 PM

Dist	COUNTY	ROUTE	POST MILES TOTAL PROJECT	SHEET No.	TOTAL SHEETS
04 03	Sol Yol, Sac	80 80,50	40.7/R44.7 VAR		

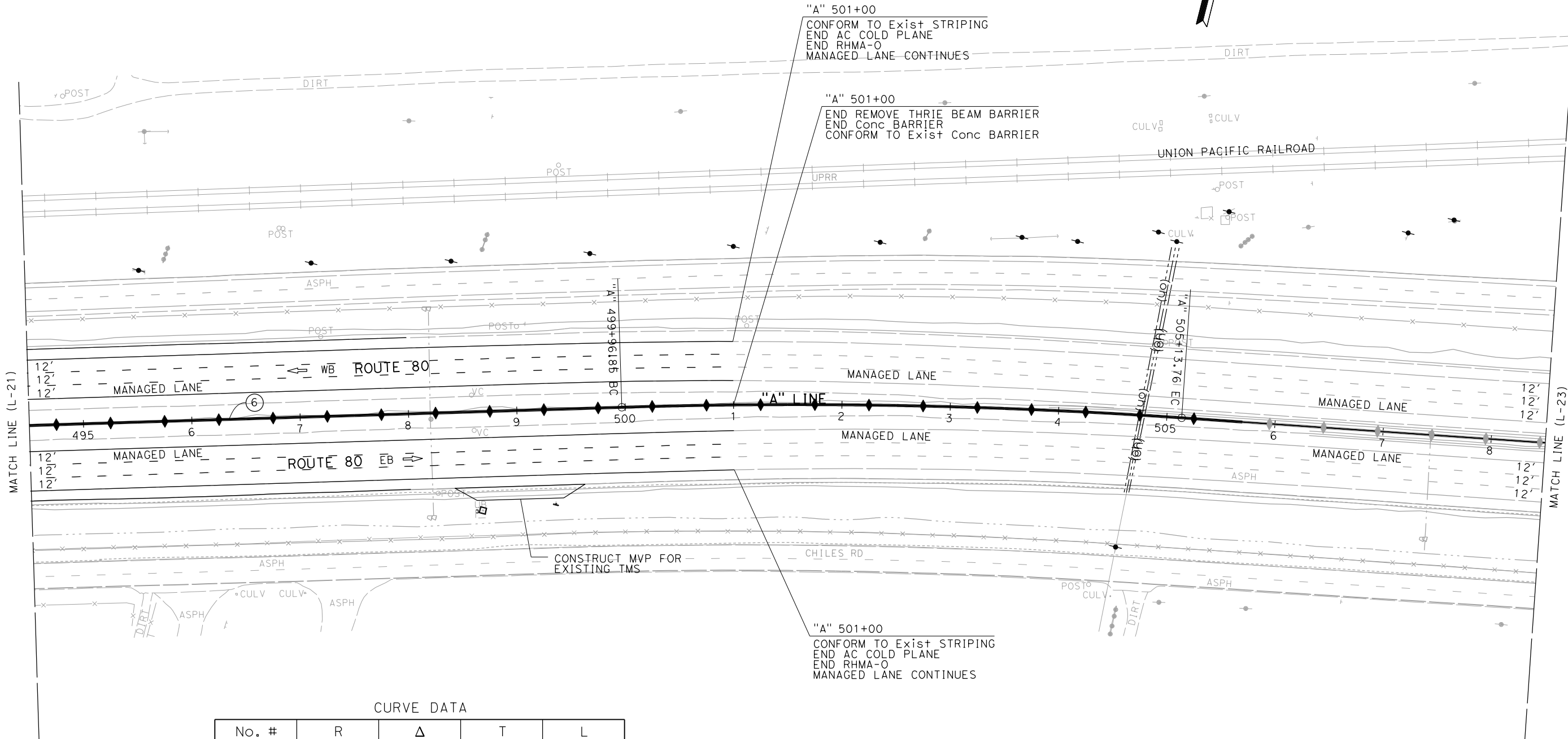

DRAFT

REGISTERED CIVIL ENGINEER DATE

PLANS APPROVAL DATE

THE STATE OF CALIFORNIA OR ITS OFFICERS OR AGENTS SHALL NOT BE RESPONSIBLE FOR THE ACCURACY OR COMPLETENESS OF SCANNED COPIES OF THIS PLAN SHEET.

PROFESSIONAL ENGINEER No. Exp. CIVIL STATE OF CALIFORNIA



CURVE DATA

No. #	R	Δ	T	L
6	5,200.00	05°41'44"	258.67	516.91

STATE OF CALIFORNIA - DEPARTMENT OF TRANSPORTATION

Caltrans

03 DESIGN

FUNCTIONAL SUPERVISOR: MONIKA PEDIGO

REVISOR: XXXX - XXXX

CHECKED BY: XXXX - XXXX

DESIGNED BY: XXXX - XXXX

DATE REVISOR: XXXX - XXXX

ALTERNATIVE 7A

LAYOUT

SCALE: 1" = 50'

L-22

Dist	COUNTY	ROUTE	POST MILES TOTAL PROJECT	SHEET No.	TOTAL SHEETS
04	Sol	80	40.7/R44.7		
03	Yol,Sac	80,50	VAR		

DRAFT

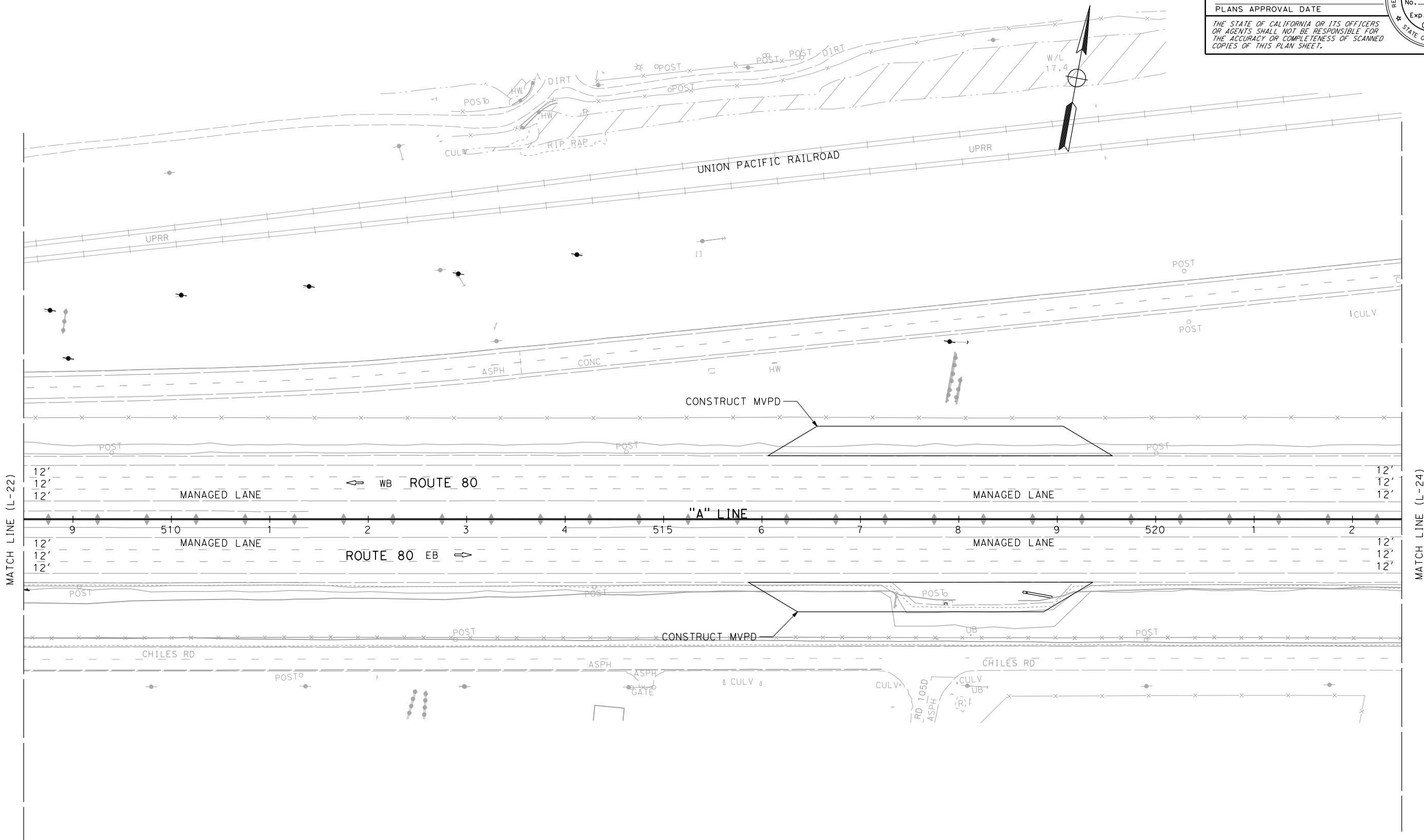
REGISTERED CIVIL ENGINEER DATE _____

PLANS APPROVAL DATE _____

THE STATE OF CALIFORNIA OR ITS OFFICERS OR AGENTS SHALL NOT BE RESPONSIBLE FOR THE ACCURACY OR COMPLETENESS OF SCANNED COPIES OF THIS PLAN SHEET.

REGISTERED PROFESSIONAL ENGINEER
No. _____
Exp. _____
CIVIL
STATE OF CALIFORNIA

STATE OF CALIFORNIA - DEPARTMENT OF TRANSPORTATION
Caltrans
 03 DESIGN
 FUNCTIONAL SUPERVISOR
 MONIKA PEDIGO
 CALCULATED-DESIGNED BY
 CHECKED BY
 REVISED BY
 DATE REVISED
 USERNAME =>
 DGN FILE => ... \3H900-A1+7A_LayOut-23.dgn



**ALTERNATIVE 7A
 LAYOUT**
 SCALE: 1" = 50'
L-23

Dist	COUNTY	ROUTE	POST MILES TOTAL PROJECT	SHEET No.	TOTAL SHEETS
04	Sol	80	40.7/R44.7		
03	Yol,Sac	80,50	VAR		

DRAFT

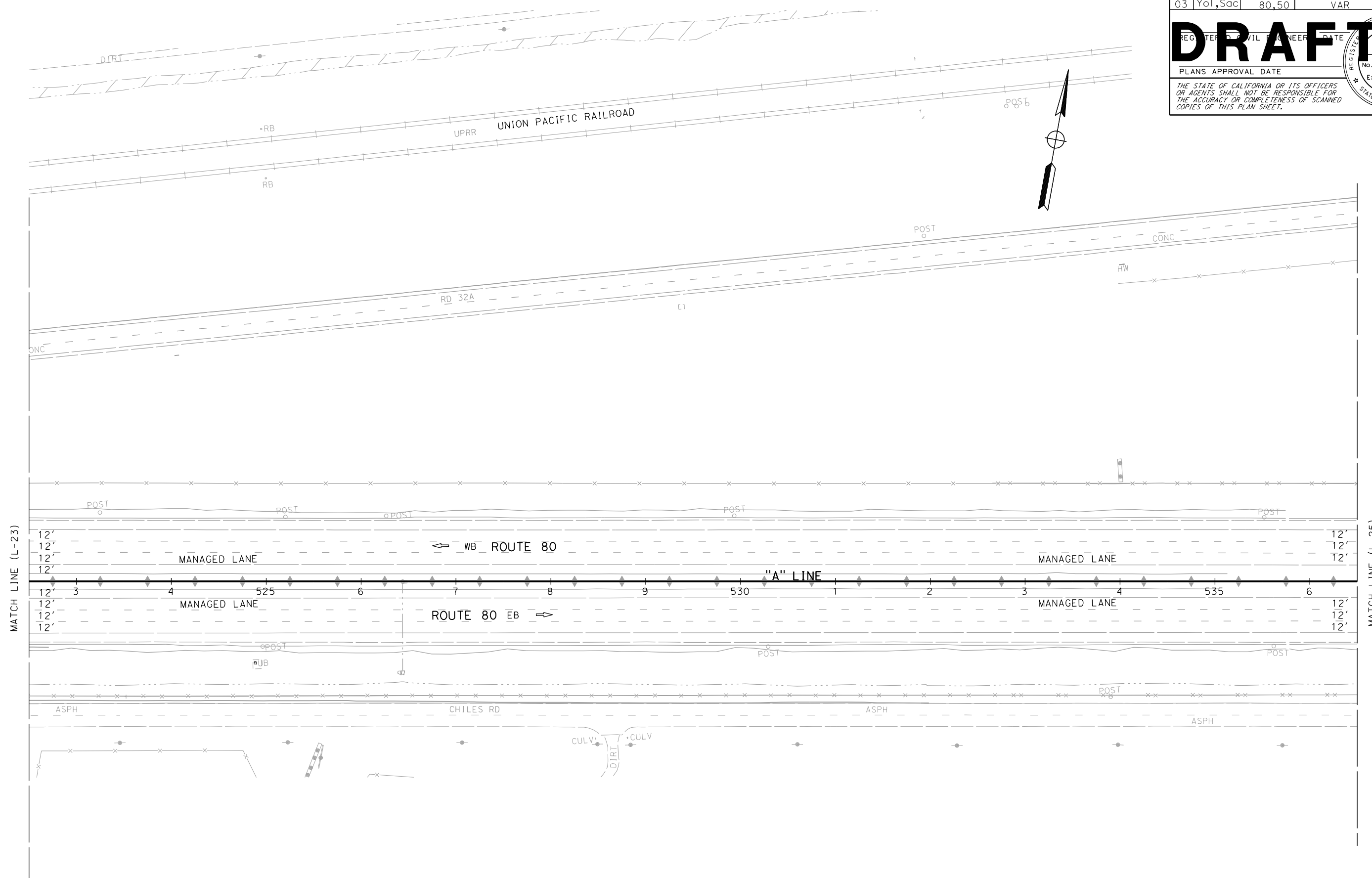
REGISTERED CIVIL ENGINEER DATE

PLANS APPROVAL DATE

THE STATE OF CALIFORNIA OR ITS OFFICERS OR AGENTS SHALL NOT BE RESPONSIBLE FOR THE ACCURACY OR COMPLETENESS OF SCANNED COPIES OF THIS PLAN SHEET.

REGISTERED PROFESSIONAL ENGINEER
No. _____
Exp. _____
CIVIL
STATE OF CALIFORNIA

STATE OF CALIFORNIA - DEPARTMENT OF TRANSPORTATION	FUNCTIONAL SUPERVISOR	REVISOR	DATE
Caltrans	MONIKA PEDIGO	XXXX - XXXX	XXXX - XXXX
03 DESIGN	CHECKED BY		



ALTERNATIVE 7A
LAYOUT
SCALE: 1" = 50'
L-24

LAST REVISION | DATE PLOTTED => 3/24/2023
01-26-23 | TIME PLOTTED => 12:40:32 PM

Dist	COUNTY	ROUTE	POST MILES TOTAL PROJECT	SHEET No.	TOTAL SHEETS
04 03	Sol Yol,Sac	80 80,50	40.7/R44.7 VAR		

DRAFT

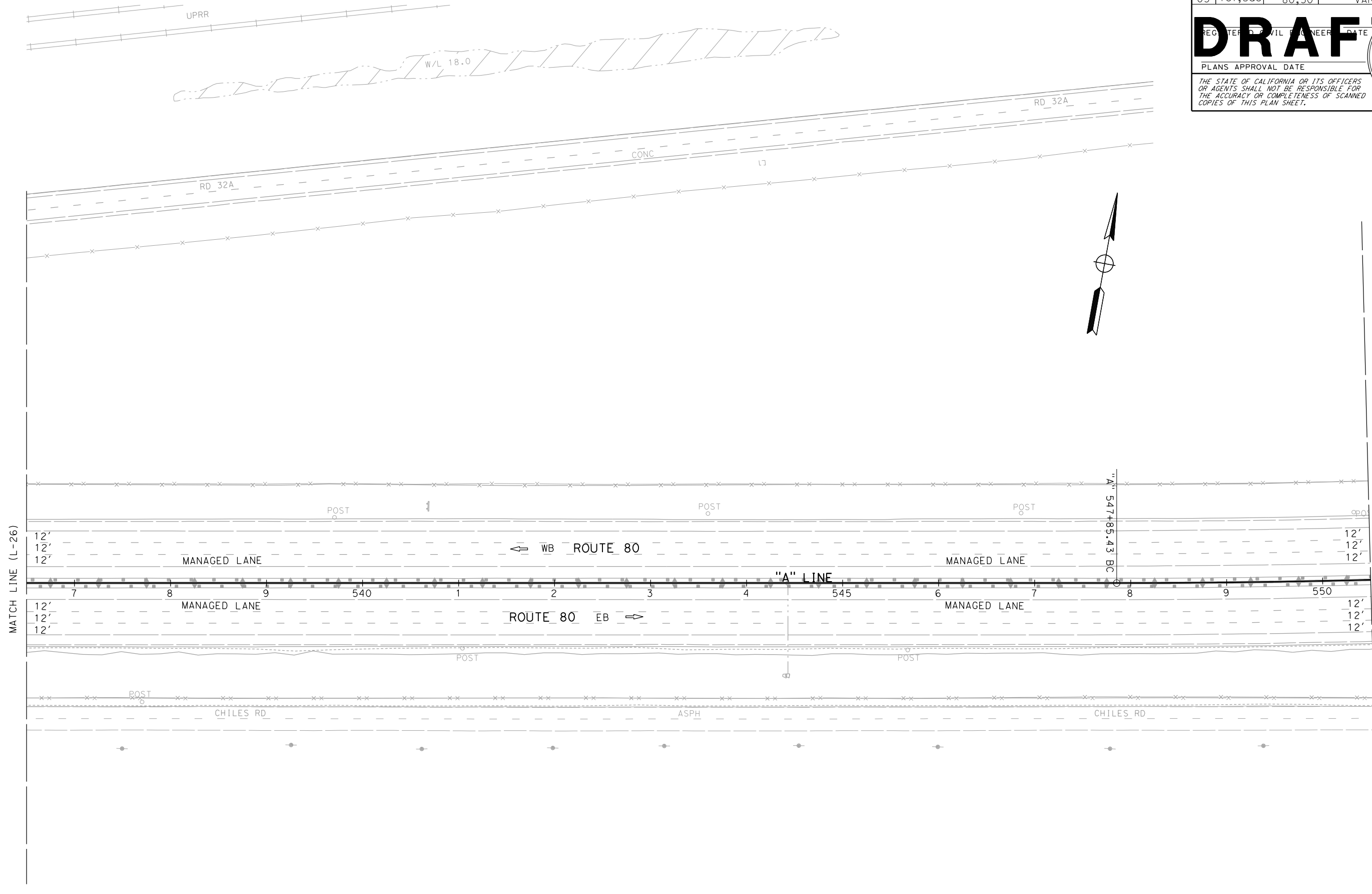
REGISTERED CIVIL ENGINEER DATE

PLANS APPROVAL DATE

THE STATE OF CALIFORNIA OR ITS OFFICERS OR AGENTS SHALL NOT BE RESPONSIBLE FOR THE ACCURACY OR COMPLETENESS OF SCANNED COPIES OF THIS PLAN SHEET.

REGISTERED PROFESSIONAL ENGINEER
No. _____
Exp. _____
CIVIL
STATE OF CALIFORNIA

STATE OF CALIFORNIA - DEPARTMENT OF TRANSPORTATION	FUNCTIONAL SUPERVISOR	REVISOR	DATE
Caltrans	MONIKA PEDIGO	XXXX - XXXX	XXXX - XXXX
03 DESIGN	CHECKED BY		
	CALCULATED-DESIGNED BY		



**ALTERNATIVE 7A
LAYOUT**
SCALE: 1" = 50'
L-25

LAST REVISION | DATE PLOTTED => 3/24/2023
01-26-23 | TIME PLOTTED => 12:40:34 PM

STATE OF CALIFORNIA - DEPARTMENT OF TRANSPORTATION
Caltrans
03 DESIGN

FUNCTIONAL SUPERVISOR
 MONIKA PEDIGO

REVISOR
 REVISION
 DATE

DESIGNED BY
 CHECKED BY

DATE REVISION

XXXX - XXXX
 XXXX - XXXX

REVISOR
 REVISION
 DATE

DESIGNED BY
 CHECKED BY

DATE REVISION

XXXX - XXXX
 XXXX - XXXX

REVISOR
 REVISION
 DATE

DESIGNED BY
 CHECKED BY

DATE REVISION

XXXX - XXXX
 XXXX - XXXX

REVISOR
 REVISION
 DATE

DESIGNED BY
 CHECKED BY

DATE REVISION

XXXX - XXXX
 XXXX - XXXX

REVISOR
 REVISION
 DATE

DESIGNED BY
 CHECKED BY

DATE REVISION

XXXX - XXXX
 XXXX - XXXX

REVISOR
 REVISION
 DATE

DESIGNED BY
 CHECKED BY

DATE REVISION

XXXX - XXXX
 XXXX - XXXX

REVISOR
 REVISION
 DATE

DESIGNED BY
 CHECKED BY

DATE REVISION

XXXX - XXXX
 XXXX - XXXX

REVISOR
 REVISION
 DATE

Dist	COUNTY	ROUTE	POST MILES TOTAL PROJECT	SHEET No.	TOTAL SHEETS
04 03	Sol Yol,Sac	80 80,50	40.7/R44.7 VAR		

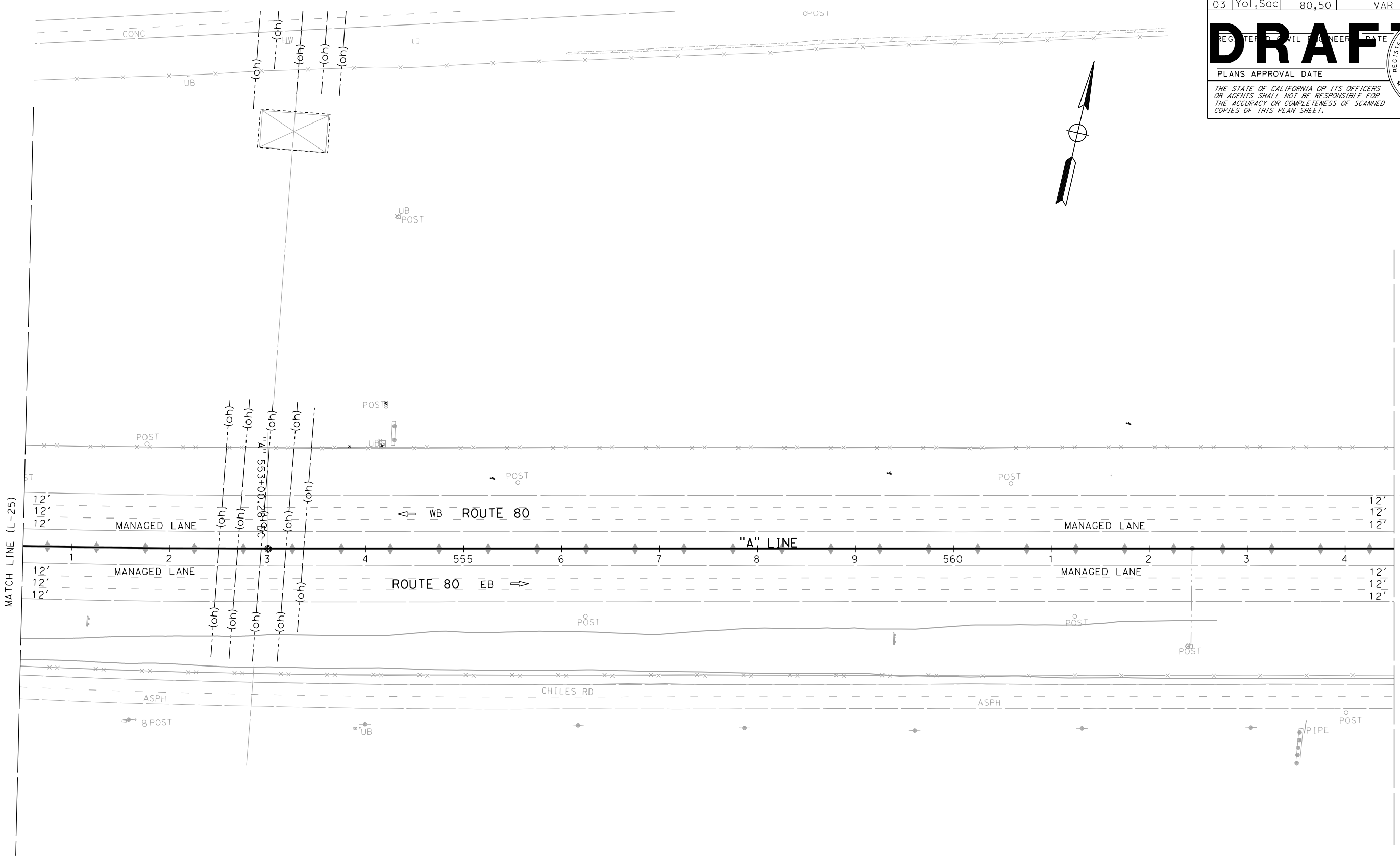

DRAFT

REGISTERED CIVIL ENGINEER DATE

PLANS APPROVAL DATE

THE STATE OF CALIFORNIA OR ITS OFFICERS OR AGENTS SHALL NOT BE RESPONSIBLE FOR THE ACCURACY OR COMPLETENESS OF SCANNED COPIES OF THIS PLAN SHEET.

REGISTERED PROFESSIONAL ENGINEER
 No. _____
 Exp. _____
 CIVIL
 STATE OF CALIFORNIA



**ALTERNATIVE 7A
 LAYOUT
 SCALE: 1" = 50'**

L-26

Dist	COUNTY	ROUTE	POST MILES TOTAL PROJECT	SHEET No.	TOTAL SHEETS
04	Sol	80	40.7/R44.7		
03	Yol,Sac	80,50	VAR		

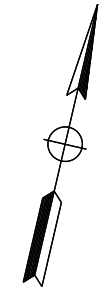
DRAFT

REGISTERED CIVIL ENGINEER DATE

PLANS APPROVAL DATE

THE STATE OF CALIFORNIA OR ITS OFFICERS OR AGENTS SHALL NOT BE RESPONSIBLE FOR THE ACCURACY OR COMPLETENESS OF SCANNED COPIES OF THIS PLAN SHEET.

PROFESSIONAL ENGINEER
No. _____
Exp. _____
CIVIL
STATE OF CALIFORNIA



STATE OF CALIFORNIA - DEPARTMENT OF TRANSPORTATION	FUNCTIONAL SUPERVISOR	CALCULATED-DESIGNED BY	REVISOR
Caltrans	MONIKA PEDIGO	XXXX - XXXX	XXXX - XXXX
03 DESIGN		CHECKED BY	DATE REVISED



ALTERNATIVE 7A
LAYOUT
SCALE: 1" = 50'
L-27

LAST REVISION | DATE PLOTTED => 3/24/2023
01-26-23 | TIME PLOTTED => 12:40:39 PM

Dist	COUNTY	ROUTE	POST MILES TOTAL PROJECT	SHEET No.	TOTAL SHEETS
04	Sol	80	40.7/R44.7		
03	Yol,Sac	80,50	VAR		

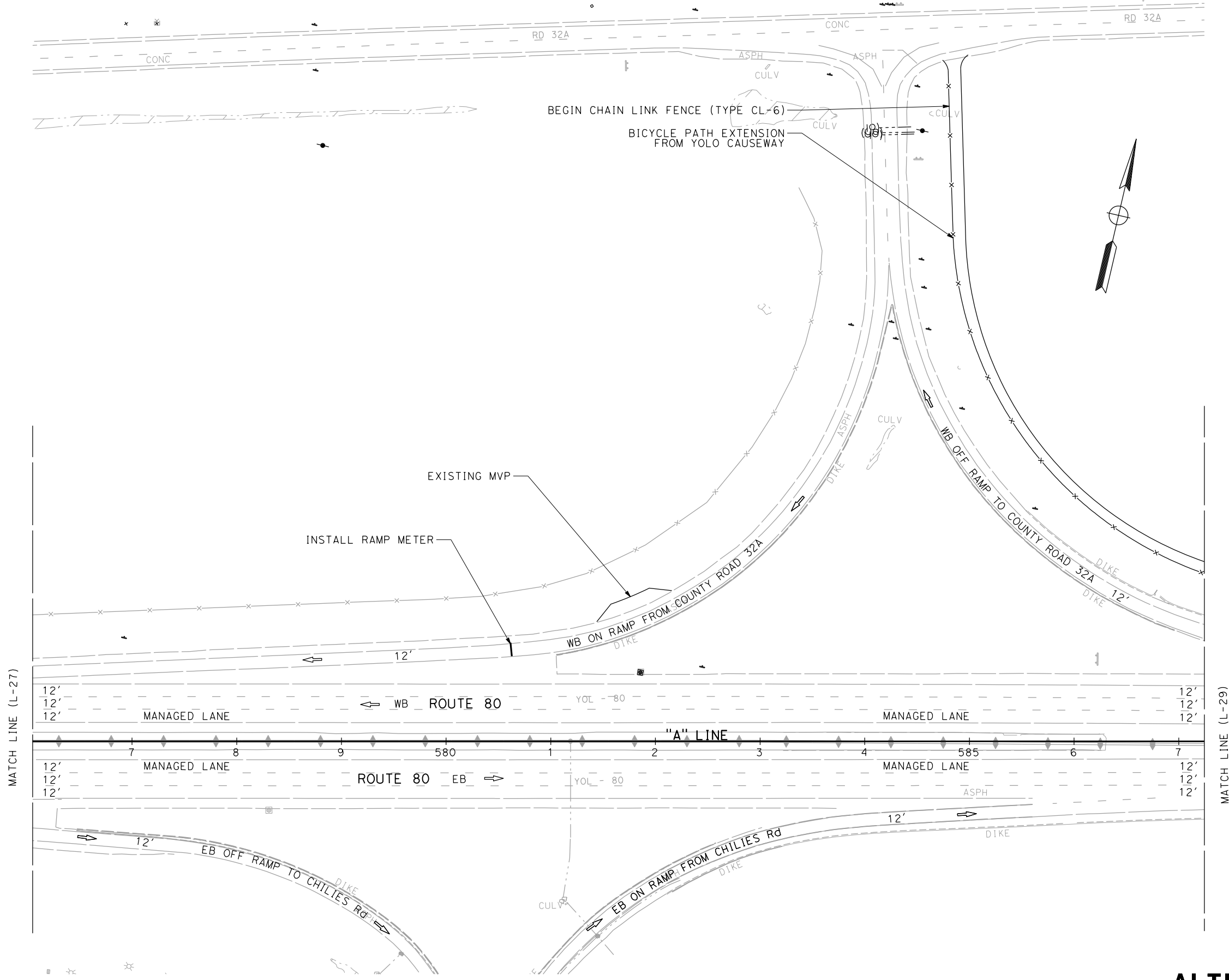
DRAFT

REGISTERED CIVIL ENGINEER DATE

PLANS APPROVAL DATE

THE STATE OF CALIFORNIA OR ITS OFFICERS OR AGENTS SHALL NOT BE RESPONSIBLE FOR THE ACCURACY OR COMPLETENESS OF SCANNED COPIES OF THIS PLAN SHEET.

REGISTERED PROFESSIONAL ENGINEER
No. _____
Exp. _____
CIVIL
STATE OF CALIFORNIA



MATCH LINE (L-27)

MATCH LINE (L-29)

**ALTERNATIVE 7A
LAYOUT**
SCALE: 1" = 50'
L-28

STATE OF CALIFORNIA - DEPARTMENT OF TRANSPORTATION	FUNCTIONAL SUPERVISOR	DESIGNED BY	REVISOR
Caltrans	MONIKA PEDIGO	CHECKED BY	DATE REVISOR
03 DESIGN			

USERNAME =>
DGN FILE => ... \3H900-A1+7A_LayOut-28.dgn

RELATIVE BORDER SCALE IS IN INCHES

UNIT 0328

PROJECT NUMBER & PHASE

0000000001

LAST REVISION | DATE PLOTTED => 4/4/2023
01-26-23 | TIME PLOTTED => 12:24:43 PM

Dist	COUNTY	ROUTE	POST MILES TOTAL PROJECT	SHEET No.	TOTAL SHEETS
04	Sol	80	40.7/R44.7		
03	Yol, Sac	80,50	VAR		

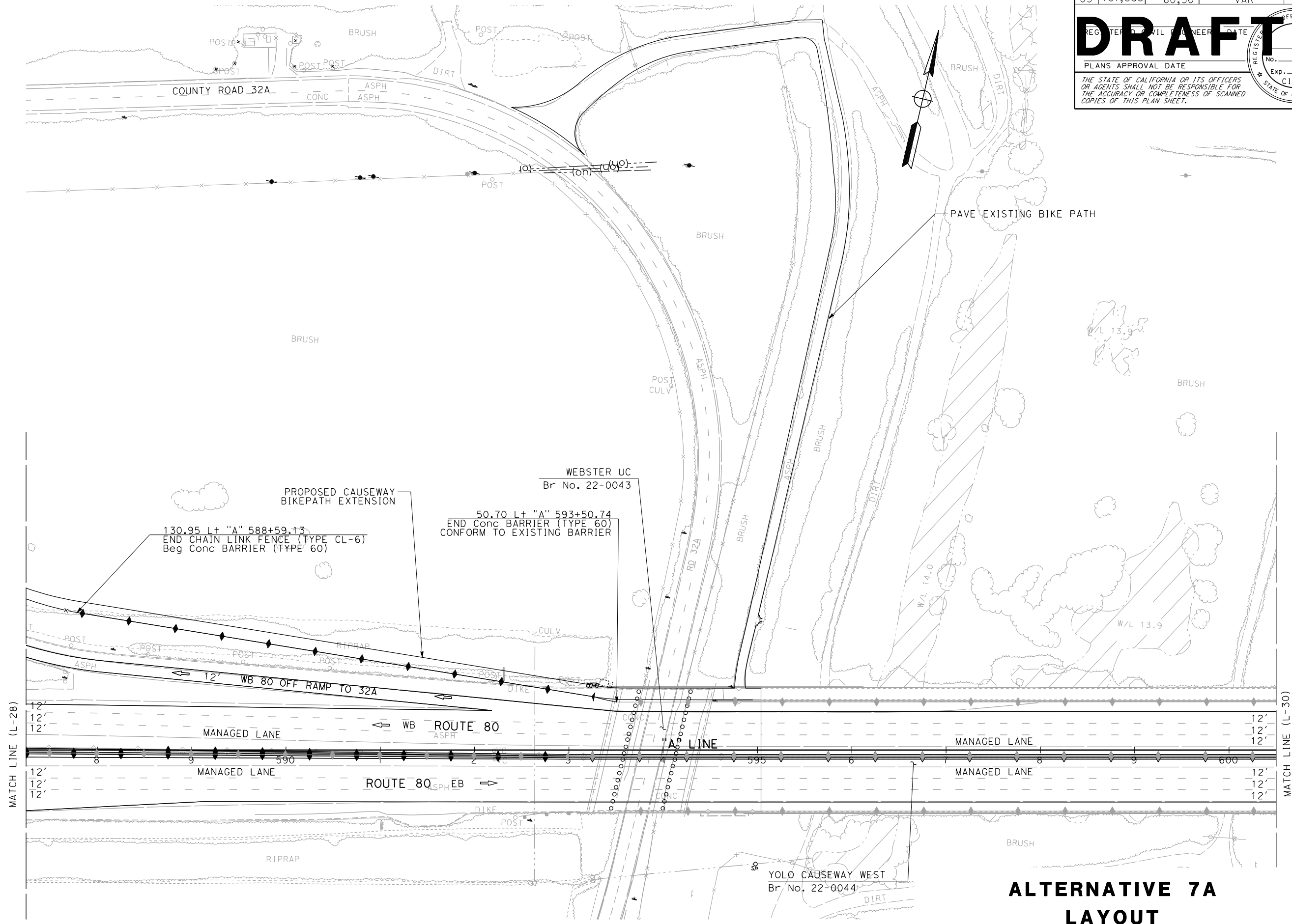
DRAFT

REGISTERED CIVIL ENGINEER DATE

PLANS APPROVAL DATE

THE STATE OF CALIFORNIA OR ITS OFFICERS OR AGENTS SHALL NOT BE RESPONSIBLE FOR THE ACCURACY OR COMPLETENESS OF SCANNED COPIES OF THIS PLAN SHEET.

PROFESSIONAL ENGINEER No. Exp. CIVIL STATE OF CALIFORNIA



STATE OF CALIFORNIA - DEPARTMENT OF TRANSPORTATION

03 DESIGN

FUNCTIONAL SUPERVISOR: MONIKA PEDIGO

REVISOR: XXXX - XXXX

DATE REVISOR: XXXX - XXXX

CALCULATED/DESIGNED BY: XXXX - XXXX

CHECKED BY: XXXX - XXXX

REVISOR: XXXX - XXXX

DATE REVISOR: XXXX - XXXX

REVISOR: XXXX - XXXX

DATE REVISOR: XXXX - XXXX

REVISOR: XXXX - XXXX

DATE REVISOR: XXXX - XXXX

**ALTERNATIVE 7A
LAYOUT**

SCALE: 1" = 50'

L-29

Dist	COUNTY	ROUTE	POST MILES TOTAL PROJECT	SHEET No.	TOTAL SHEETS
04	Sol	80	40.7/R44.7		
03	Yol,Sac	80,50	VAR		

DRAFT

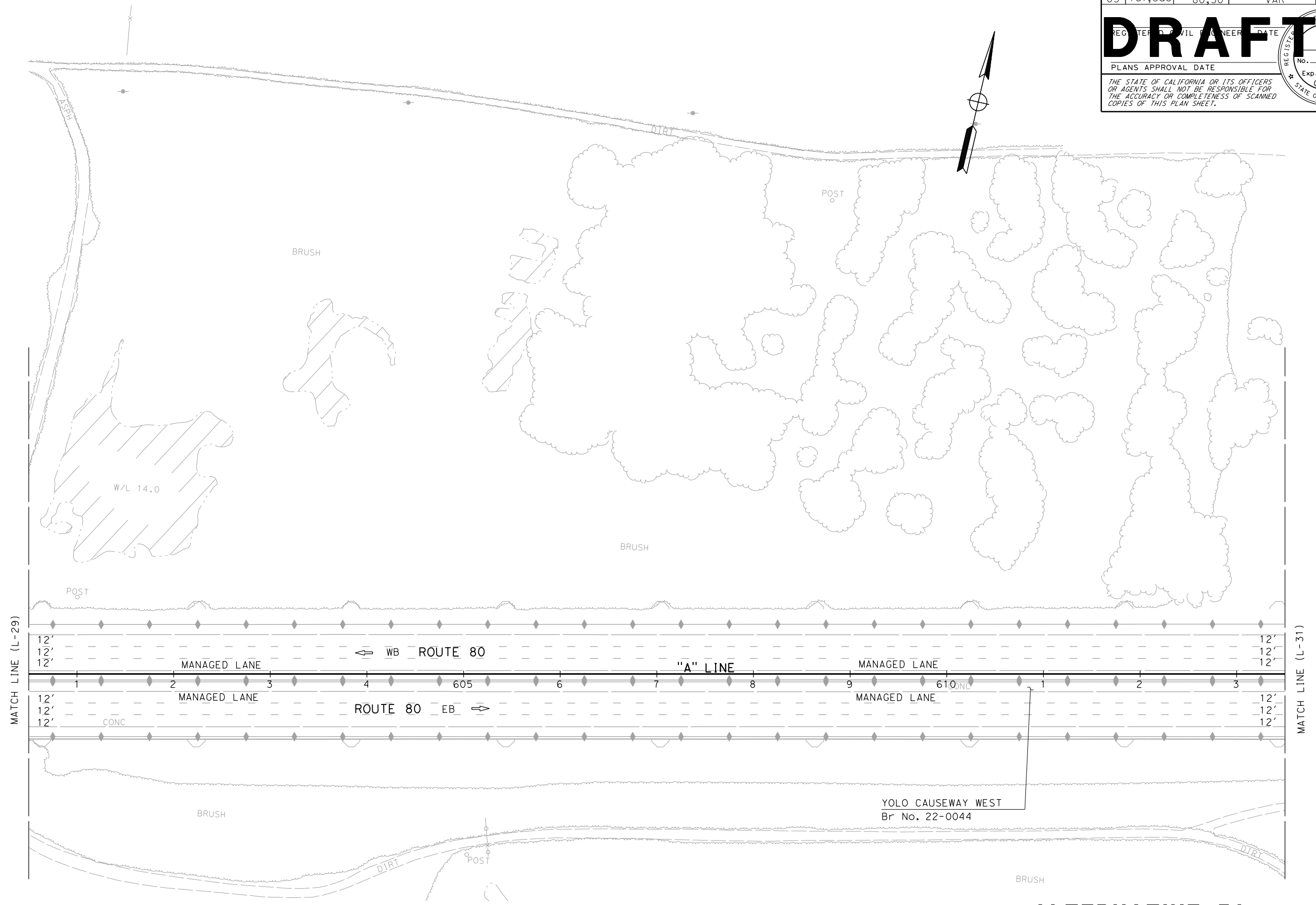
REGISTERED CIVIL ENGINEER DATE _____

PLANS APPROVAL DATE _____

THE STATE OF CALIFORNIA OR ITS OFFICERS OR AGENTS SHALL NOT BE RESPONSIBLE FOR THE ACCURACY OR COMPLETENESS OF SCANNED COPIES OF THIS PLAN SHEET.

REGISTERED PROFESSIONAL ENGINEER
No. _____
Exp. _____
CIVIL
STATE OF CALIFORNIA

STATE OF CALIFORNIA - DEPARTMENT OF TRANSPORTATION	FUNCTIONAL SUPERVISOR	CALCULATED-DESIGNED BY	REVISED BY
Caltrans	MONIKA PEDIGO	CHECKED BY	DATE REVISED
03 DESIGN		XXXX - XXXX	XXXX - XXXX



**ALTERNATIVE 7A
LAYOUT**
SCALE: 1" = 50'
L-30

Dist	COUNTY	ROUTE	POST MILES TOTAL PROJECT	SHEET No.	TOTAL SHEETS
04	Sol	80	40.7/R44.7		
03	Yol, Sac	80,50	VAR		

DRAFT

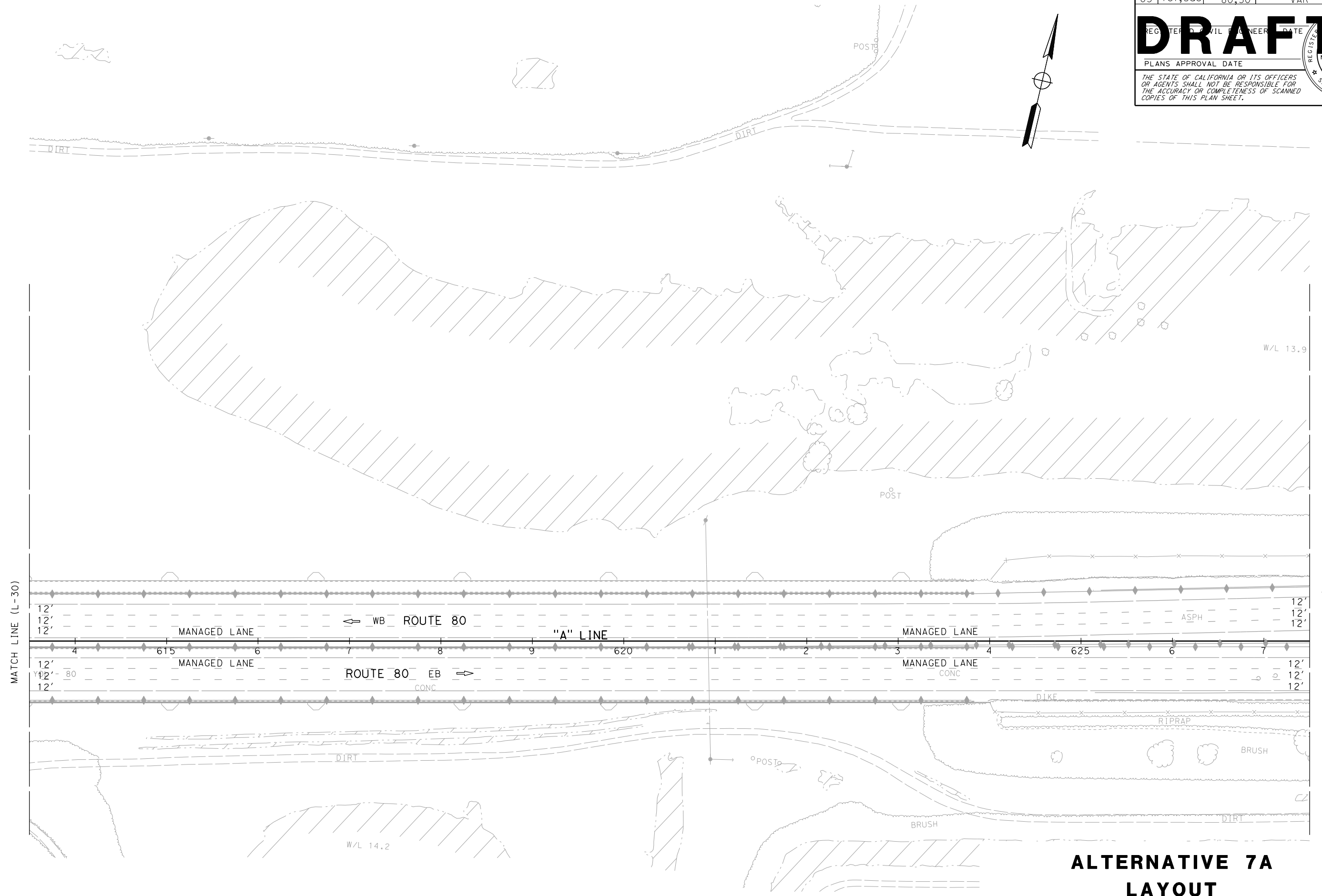
REGISTERED CIVIL ENGINEER DATE _____

PLANS APPROVAL DATE _____

THE STATE OF CALIFORNIA OR ITS OFFICERS OR AGENTS SHALL NOT BE RESPONSIBLE FOR THE ACCURACY OR COMPLETENESS OF SCANNED COPIES OF THIS PLAN SHEET.

REGISTERED PROFESSIONAL ENGINEER No. _____ Exp. _____ CIVIL STATE OF CALIFORNIA

STATE OF CALIFORNIA - DEPARTMENT OF TRANSPORTATION	FUNCTIONAL SUPERVISOR	REVISOR	DATE
Caltrans	MONIKA PEDIGO	XXXX - XXXX	XXXX - XXXX
		CALCULATED-DESIGNED BY	CHECKED BY
03 DESIGN			



**ALTERNATIVE 7A
LAYOUT**
SCALE: 1" = 50'
L-31

LAST REVISION | DATE PLOTTED => 3/24/2023
01-26-23 TIME PLOTTED => 12:40:51 PM

Dist	COUNTY	ROUTE	POST MILES TOTAL PROJECT	SHEET No.	TOTAL SHEETS
04	Sol	80	40.7/R44.7		
03	Yol,Sac	80,50	VAR		

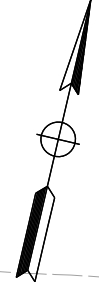
DRAFT

REGISTERED CIVIL ENGINEER DATE _____

PLANS APPROVAL DATE _____

THE STATE OF CALIFORNIA OR ITS OFFICERS OR AGENTS SHALL NOT BE RESPONSIBLE FOR THE ACCURACY OR COMPLETENESS OF SCANNED COPIES OF THIS PLAN SHEET.

PROFESSIONAL ENGINEER No. _____ Exp. _____ CIVIL STATE OF CALIFORNIA



STATE OF CALIFORNIA - DEPARTMENT OF TRANSPORTATION - **03 DESIGN**

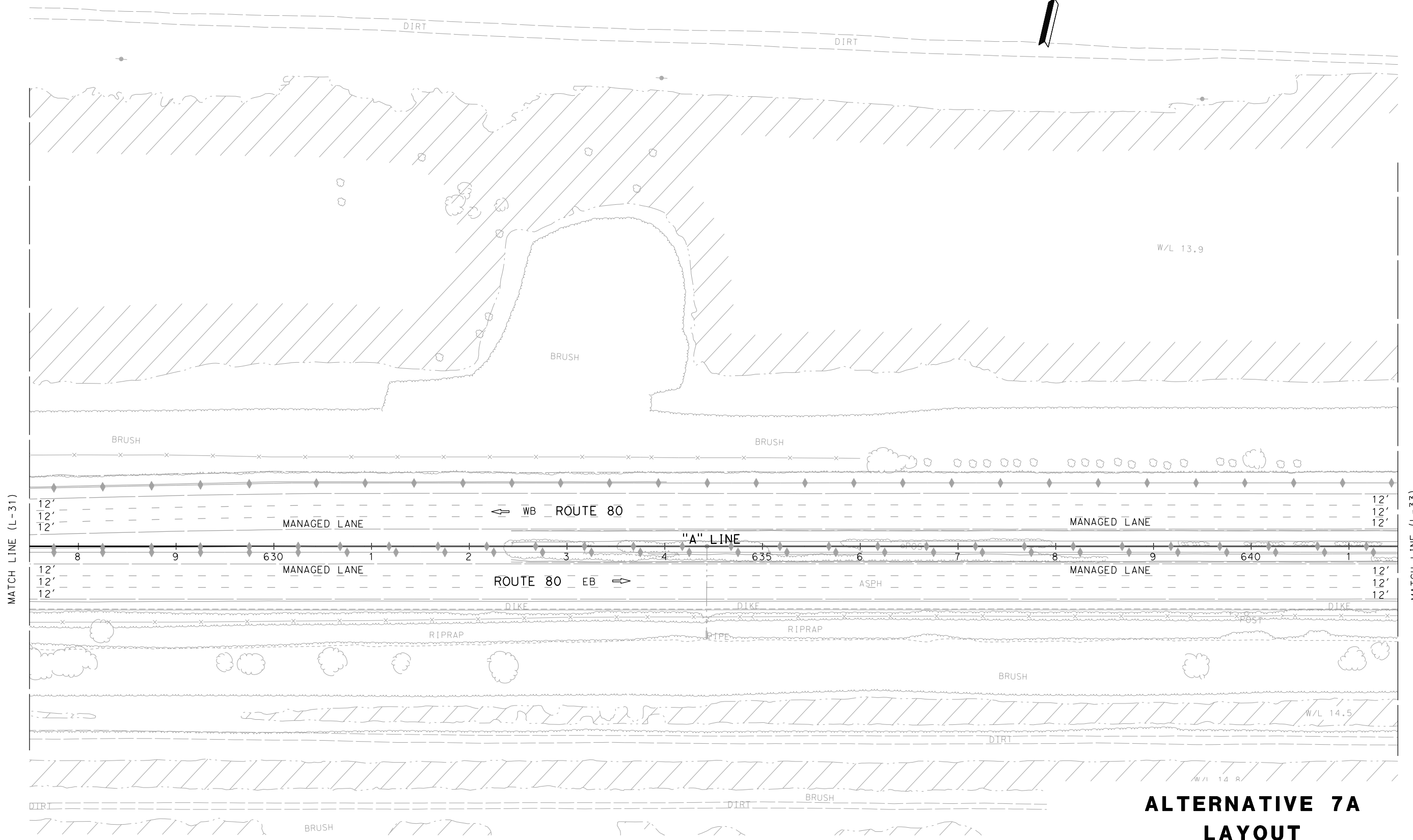
FUNCTIONAL SUPERVISOR: MONIKA PEDIGO

REVISOR: REVISED BY: DATE REVISED:

CALCULATED-DESIGNED BY: CHECKED BY:

xxxx - xxxx

xxxx - xxxx



ALTERNATIVE 7A LAYOUT

SCALE: 1" = 50'

L-32

LAST REVISION DATE PLOTTED => 3/24/2023 01-26-23 TIME PLOTTED => 12:40:53 PM

Dist	COUNTY	ROUTE	POST MILES TOTAL PROJECT	SHEET No.	TOTAL SHEETS
04	Sol	80	40.7/R44.7		
03	Yol,Sac	80,50	VAR		

DRAFT

REGISTERED CIVIL ENGINEER DATE

PLANS APPROVAL DATE

PROFESSIONAL ENGINEER
 No. _____
 Exp. _____
 CIVIL
 STATE OF CALIFORNIA

THE STATE OF CALIFORNIA OR ITS OFFICERS OR AGENTS SHALL NOT BE RESPONSIBLE FOR THE ACCURACY OR COMPLETENESS OF SCANNED COPIES OF THIS PLAN SHEET.



**ALTERNATIVE 7A
 LAYOUT**

SCALE: 1" = 50'

L-33

LAST REVISION DATE PLOTTED => 3/24/2023
 01-26-23 TIME PLOTTED => 12:40:58 PM

Dist	COUNTY	ROUTE	POST MILES TOTAL PROJECT	SHEET No.	TOTAL SHEETS
04	Sol	80	40.7/R44.7		
03	Yol,Sac	80,50	VAR		

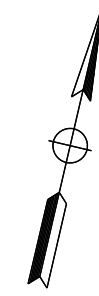
DRAFT

REGISTERED CIVIL ENGINEER DATE

PLANS APPROVAL DATE

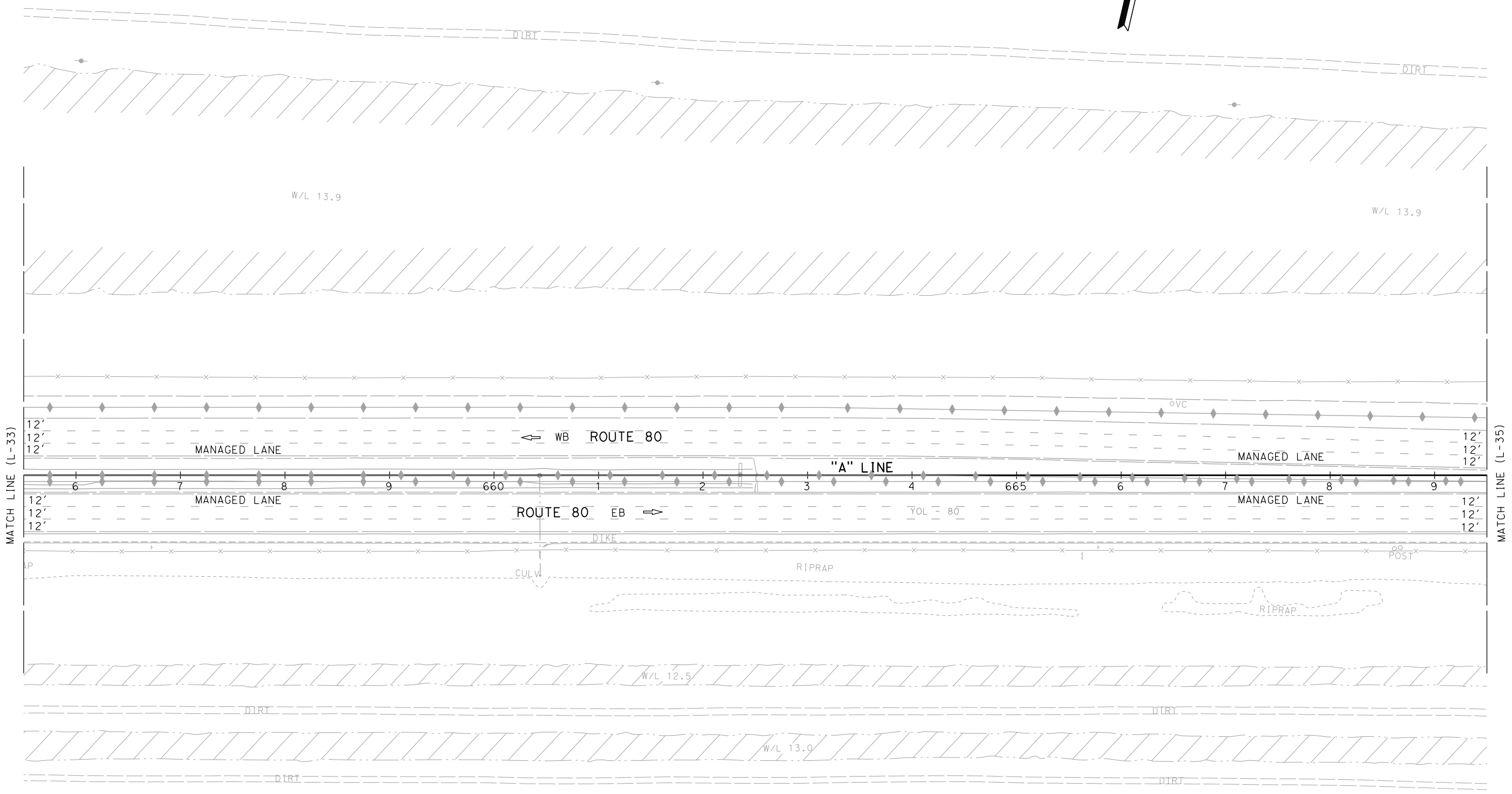
THE STATE OF CALIFORNIA OR ITS OFFICERS OR AGENTS SHALL NOT BE RESPONSIBLE FOR THE ACCURACY OR COMPLETENESS OF SCANNED COPIES OF THIS PLAN SHEET.

REGISTERED PROFESSIONAL ENGINEER
No. _____
Exp. _____
CIVIL
STATE OF CALIFORNIA



o POST
o POST

STATE OF CALIFORNIA - DEPARTMENT OF TRANSPORTATION	FUNCTIONAL SUPERVISOR	CALCULATED-DESIGNED BY	REVISOR
Caltrans	MONIKA PEDIGO	CHECKED BY	DATE REVISOR
03 DESIGN			



ALTERNATIVE 7A
LAYOUT
SCALE: 1" = 50'
L-34

LAST REVISION | DATE PLOTTED => 3/24/2023
01-26-23 TIME PLOTTED => 12:41:00 PM

Dist	COUNTY	ROUTE	POST MILES TOTAL PROJECT	SHEET No.	TOTAL SHEETS
04	Sol	80	40.7/R44.7		
03	Yol,Sac	80,50	VAR		

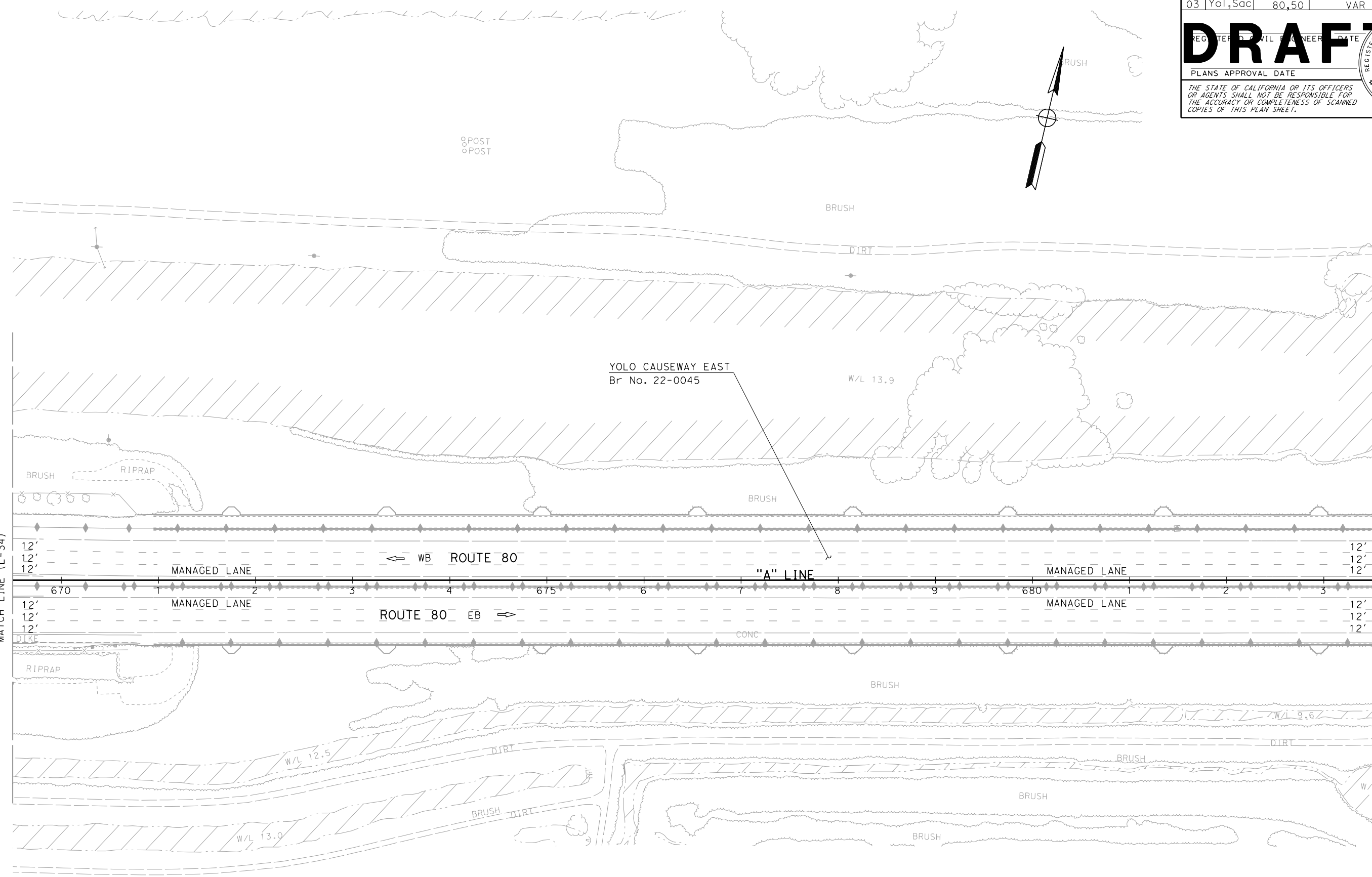
DRAFT

REGISTERED CIVIL ENGINEER DATE

PLANS APPROVAL DATE

THE STATE OF CALIFORNIA OR ITS OFFICERS OR AGENTS SHALL NOT BE RESPONSIBLE FOR THE ACCURACY OR COMPLETENESS OF SCANNED COPIES OF THIS PLAN SHEET.

REGISTERED PROFESSIONAL ENGINEER
No. _____
Exp. _____
CIVIL
STATE OF CALIFORNIA



ALTERNATIVE 7A
LAYOUT
SCALE: 1" = 50'
L-35

STATE OF CALIFORNIA - DEPARTMENT OF TRANSPORTATION

Caltrans

03 DESIGN

FUNCTIONAL SUPERVISOR: MONIKA PEDIGO

REVISOR: XXXX - XXXX

DESIGNER: XXXX - XXXX

CHECKED BY: _____

DESIGNED BY: _____

REVISOR: _____

DATE REVISOR: _____

DATE DESIGNED: _____

DATE CHECKED: _____

DATE DESIGNED: _____

BORDER LAST REVISED 7/2/2010

USERNAME => DGN FILE => ... \3H900-A1+7A_LayOut-35.dgn

RELATIVE BORDER SCALE IS IN INCHES

0 1 2 3

UNIT 0328

PROJECT NUMBER & PHASE

0000000001

LAST REVISION | DATE PLOTTED => 3/24/2023
01-26-23 | TIME PLOTTED => 12:41:03 PM

Dist	COUNTY	ROUTE	POST MILES TOTAL PROJECT	SHEET No.	TOTAL SHEETS
04	Sol	80	40.7/R44.7		
03	Yol,Sac	80,50	VAR		

DRAFT

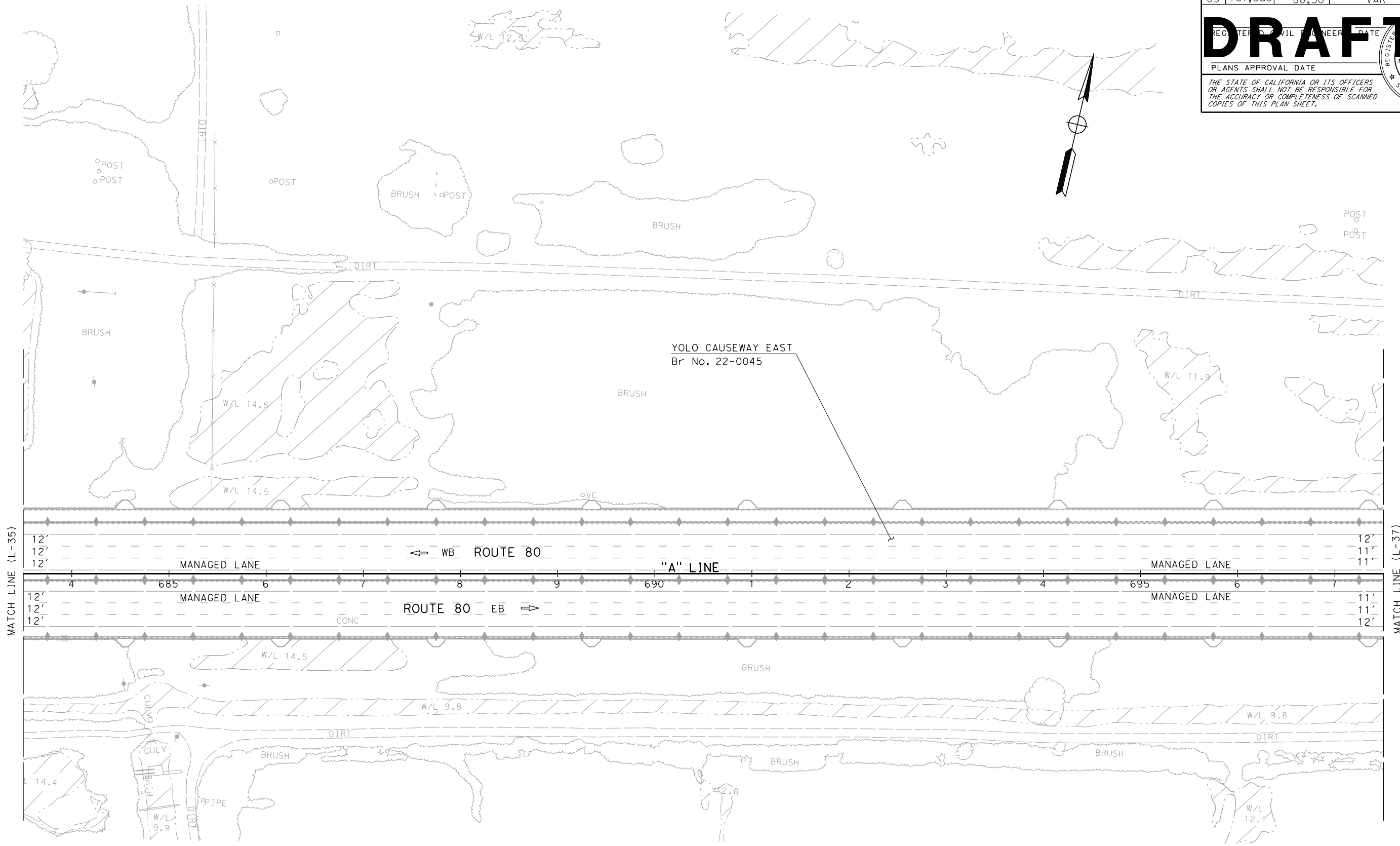
REGISTERED CIVIL ENGINEER DATE

PLANS APPROVAL DATE

THE STATE OF CALIFORNIA OR ITS OFFICERS OR AGENTS SHALL NOT BE RESPONSIBLE FOR THE ACCURACY OR COMPLETENESS OF SCANNED COPIES OF THIS PLAN SHEET.

REGISTERED PROFESSIONAL ENGINEER
No. _____
Exp. _____
CIVIL
STATE OF CALIFORNIA

STATE OF CALIFORNIA - DEPARTMENT OF TRANSPORTATION	FUNCTIONAL SUPERVISOR	REVISOR	DATE
Caltrans	MONIKA PEDIGO	XXXX - XXXX	XXXX - XXXX
03 DESIGN	CHECKED BY		



ALTERNATIVE 7A
LAYOUT
SCALE: 1" = 50'
L-36

LAST REVISION | DATE PLOTTED => 3/24/2023
01-26-23 | TIME PLOTTED => 12:41:05 PM

Dist	COUNTY	ROUTE	POST MILES TOTAL PROJECT	SHEET No.	TOTAL SHEETS
04	Sol	80	40.7/R44.7		
03	Yol,Sac	80,50	VAR		

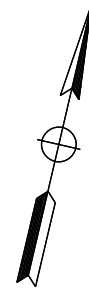
DRAFT

REGISTERED CIVIL ENGINEER DATE _____

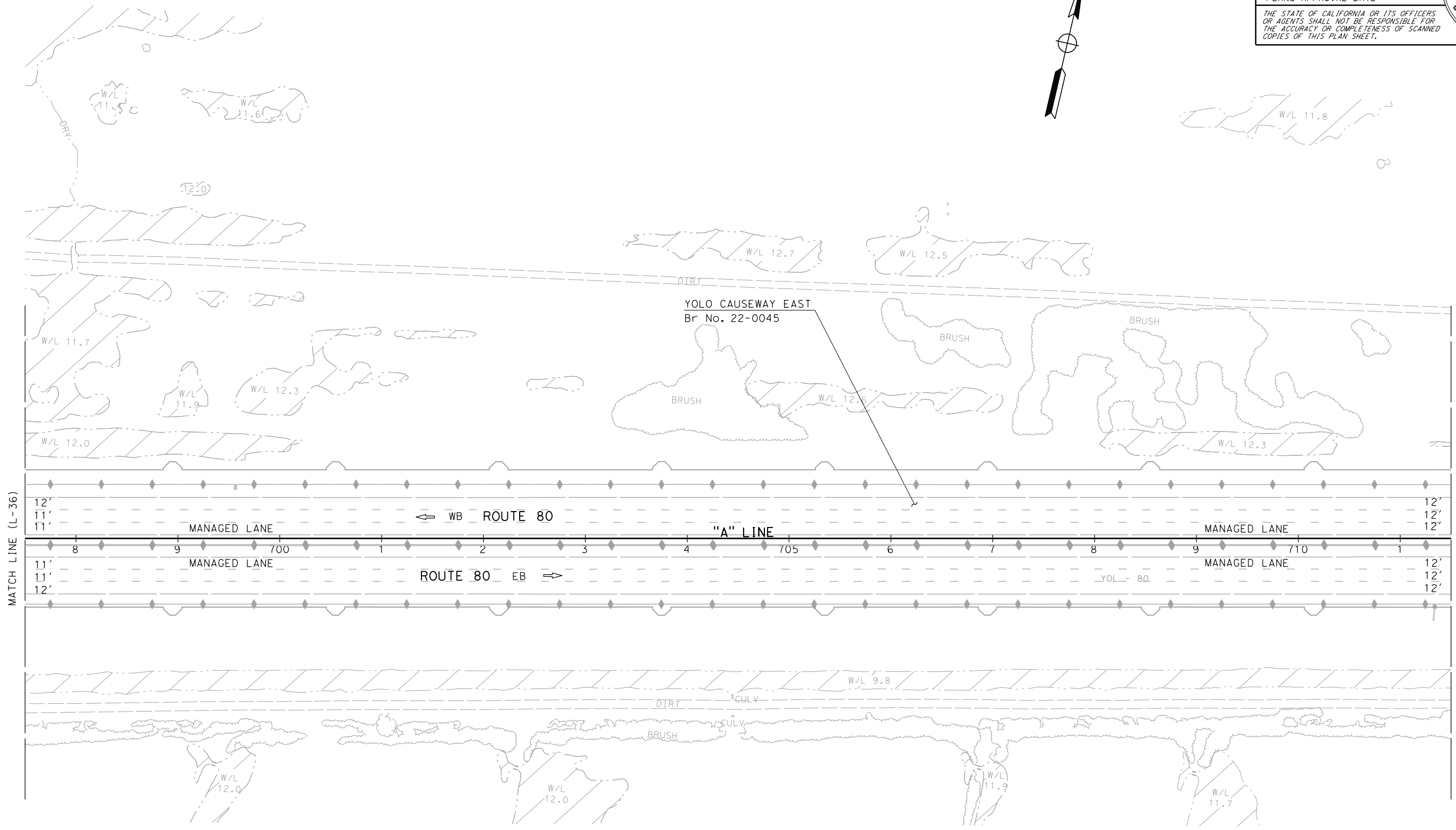
PLANS APPROVAL DATE _____

THE STATE OF CALIFORNIA OR ITS OFFICERS OR AGENTS SHALL NOT BE RESPONSIBLE FOR THE ACCURACY OR COMPLETENESS OF SCANNED COPIES OF THIS PLAN SHEET.

PROFESSIONAL ENGINEER
No. _____
Exp. _____
CIVIL
STATE OF CALIFORNIA



STATE OF CALIFORNIA - DEPARTMENT OF TRANSPORTATION	FUNCTIONAL SUPERVISOR	DESIGNED BY	REVISOR
Caltrans	MONIKA PEDIGO	CHECKED BY	DATE REVISOR
03 DESIGN		XXXX - XXXX	XXXX - XXXX



ALTERNATIVE 7A
LAYOUT
SCALE: 1" = 50'
L-37

LAST REVISION | DATE PLOTTED => 3/24/2023
01-26-23 TIME PLOTTED => 12:41:09 PM

Dist	COUNTY	ROUTE	POST MILES TOTAL PROJECT	SHEET No.	TOTAL SHEETS
04	Sol	80	40.7/R44.7		
03	Yol,Sac	80,50	VAR		

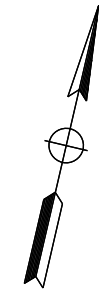
DRAFT

REGISTERED CIVIL ENGINEER DATE _____

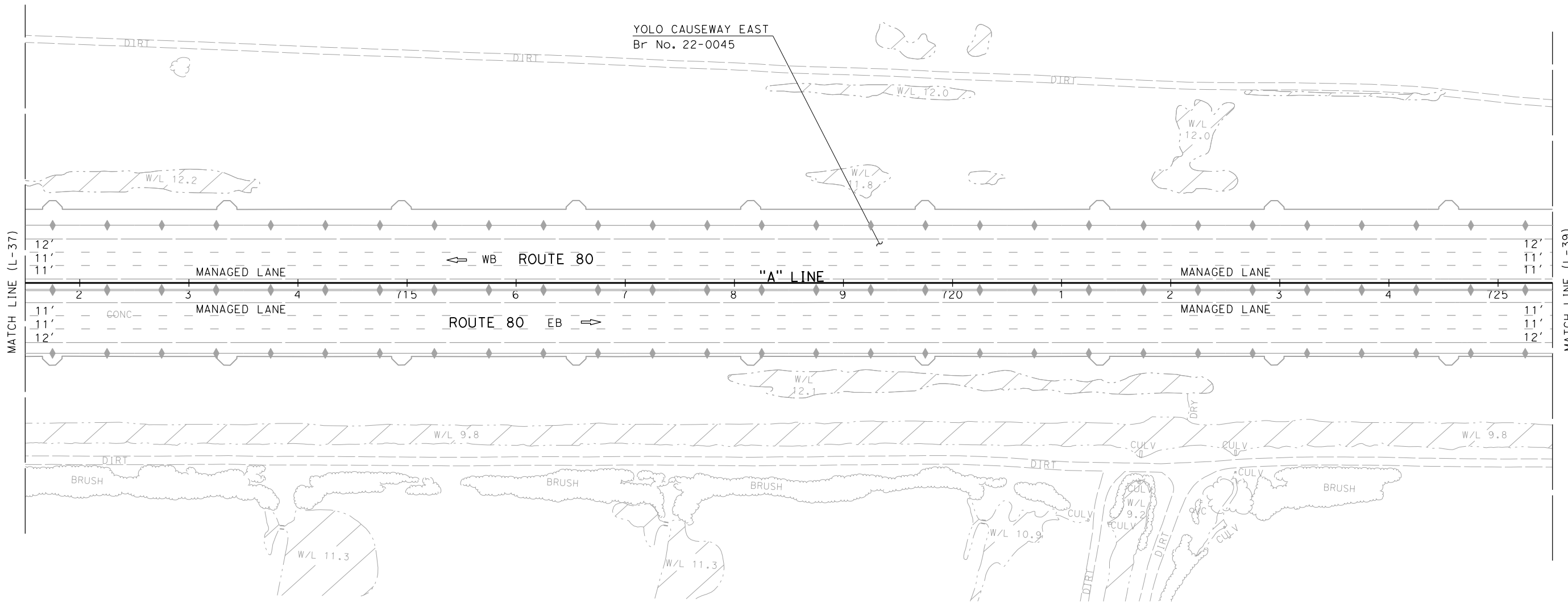
PLANS APPROVAL DATE _____

THE STATE OF CALIFORNIA OR ITS OFFICERS OR AGENTS SHALL NOT BE RESPONSIBLE FOR THE ACCURACY OR COMPLETENESS OF SCANNED COPIES OF THIS PLAN SHEET.

REGISTERED PROFESSIONAL ENGINEER
No. _____
Exp. _____
CIVIL
STATE OF CALIFORNIA



STATE OF CALIFORNIA - DEPARTMENT OF TRANSPORTATION	FUNCTIONAL SUPERVISOR	REVISOR
Caltrans	MONIKA PEDIGO	DATE
03 DESIGN		REVISOR
		DATE
		REVISOR
		DATE
		REVISOR
		DATE
		REVISOR
		DATE
		REVISOR
		DATE



ALTERNATIVE 7A
LAYOUT
SCALE: 1" = 50'
L-38

LAST REVISION | DATE PLOTTED => 3/24/2023
01-26-23 | TIME PLOTTED => 12:41:11 PM

Dist	COUNTY	ROUTE	POST MILES TOTAL PROJECT	SHEET No.	TOTAL SHEETS
04	Sol	80	40.7/R44.7		
03	Yol,Sac	80,50	VAR		

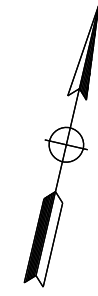
DRAFT

REGISTERED CIVIL ENGINEER DATE _____

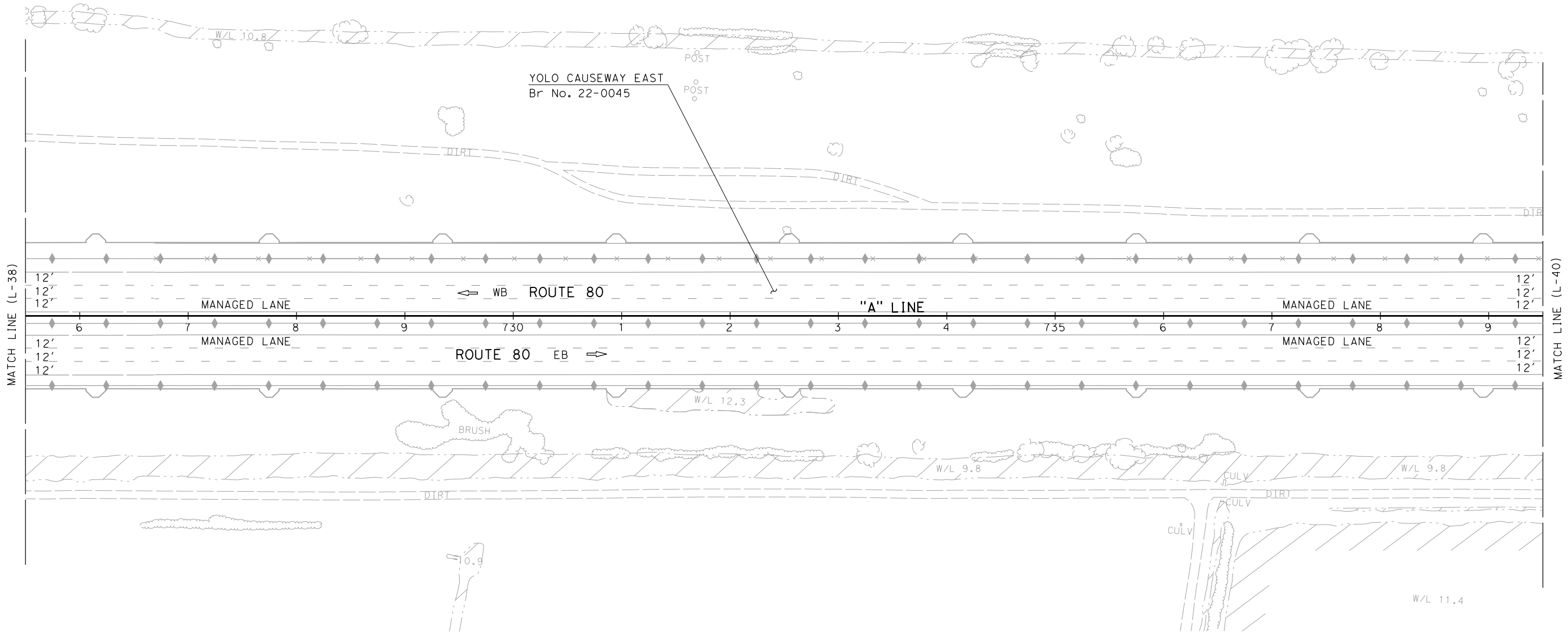
PLANS APPROVAL DATE _____

THE STATE OF CALIFORNIA OR ITS OFFICERS OR AGENTS SHALL NOT BE RESPONSIBLE FOR THE ACCURACY OR COMPLETENESS OF SCANNED COPIES OF THIS PLAN SHEET.

REGISTERED PROFESSIONAL ENGINEER
No. _____
Exp. _____
CIVIL
STATE OF CALIFORNIA



STATE OF CALIFORNIA - DEPARTMENT OF TRANSPORTATION	FUNCTIONAL SUPERVISOR	REVISOR	DATE
Caltrans	MONIKA PEDIGO	XXXX - XXXX	XXXX - XXXX
03 DESIGN			



ALTERNATIVE 7A
LAYOUT
SCALE: 1" = 50'
L-39

LAST REVISION | DATE PLOTTED => 3/24/2023
01-26-23 TIME PLOTTED => 12:41:14 PM

Dist	COUNTY	ROUTE	POST MILES TOTAL PROJECT	SHEET No.	TOTAL SHEETS
04	Sol	80	40.7/R44.7		
03	Yol, Sac	80, 50	VAR		

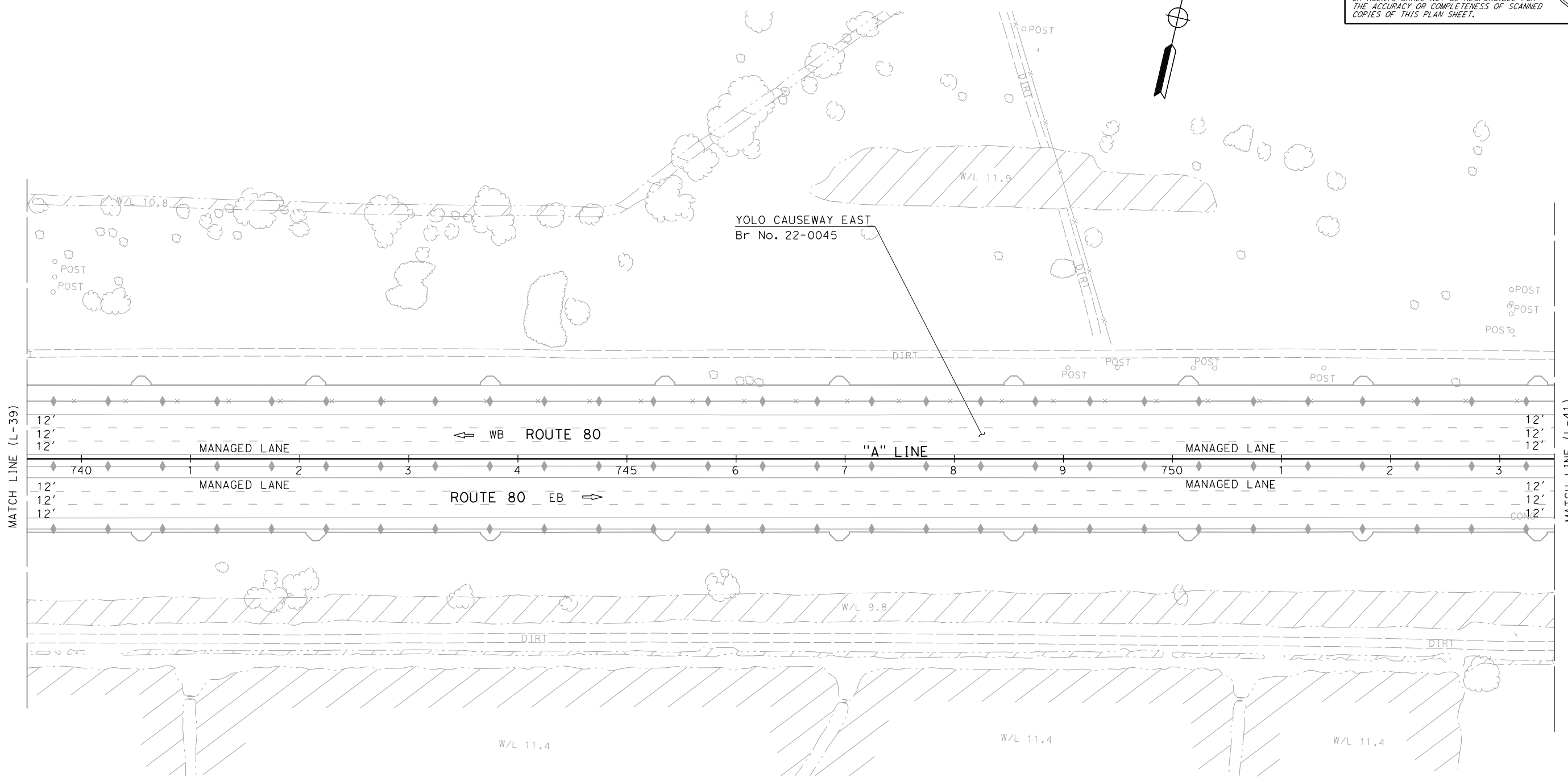
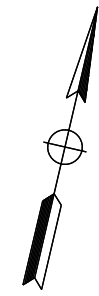
DRAFT

REGISTERED CIVIL ENGINEER DATE

PLANS APPROVAL DATE

THE STATE OF CALIFORNIA OR ITS OFFICERS OR AGENTS SHALL NOT BE RESPONSIBLE FOR THE ACCURACY OR COMPLETENESS OF SCANNED COPIES OF THIS PLAN SHEET.

REGISTERED PROFESSIONAL ENGINEER No. Exp. CIVIL STATE OF CALIFORNIA



STATE OF CALIFORNIA - DEPARTMENT OF TRANSPORTATION

Caltrans

03 DESIGN

FUNCTIONAL SUPERVISOR: MONIKA PEDIGO

REVISOR: REVISED BY

DATE: DATE REVISED

CALCULATED-DESIGNED BY: CHECKED BY

ALTERNATIVE 7A

LAYOUT

SCALE: 1" = 50'

L-40

LAST REVISION DATE PLOTTED => 3/24/2023 01-26-23 TIME PLOTTED => 12:41:17 PM

Dist	COUNTY	ROUTE	POST MILES TOTAL PROJECT	SHEET No.	TOTAL SHEETS
04	Sol	80	40.7/R44.7		
03	Yol, Sac	80,50	VAR		

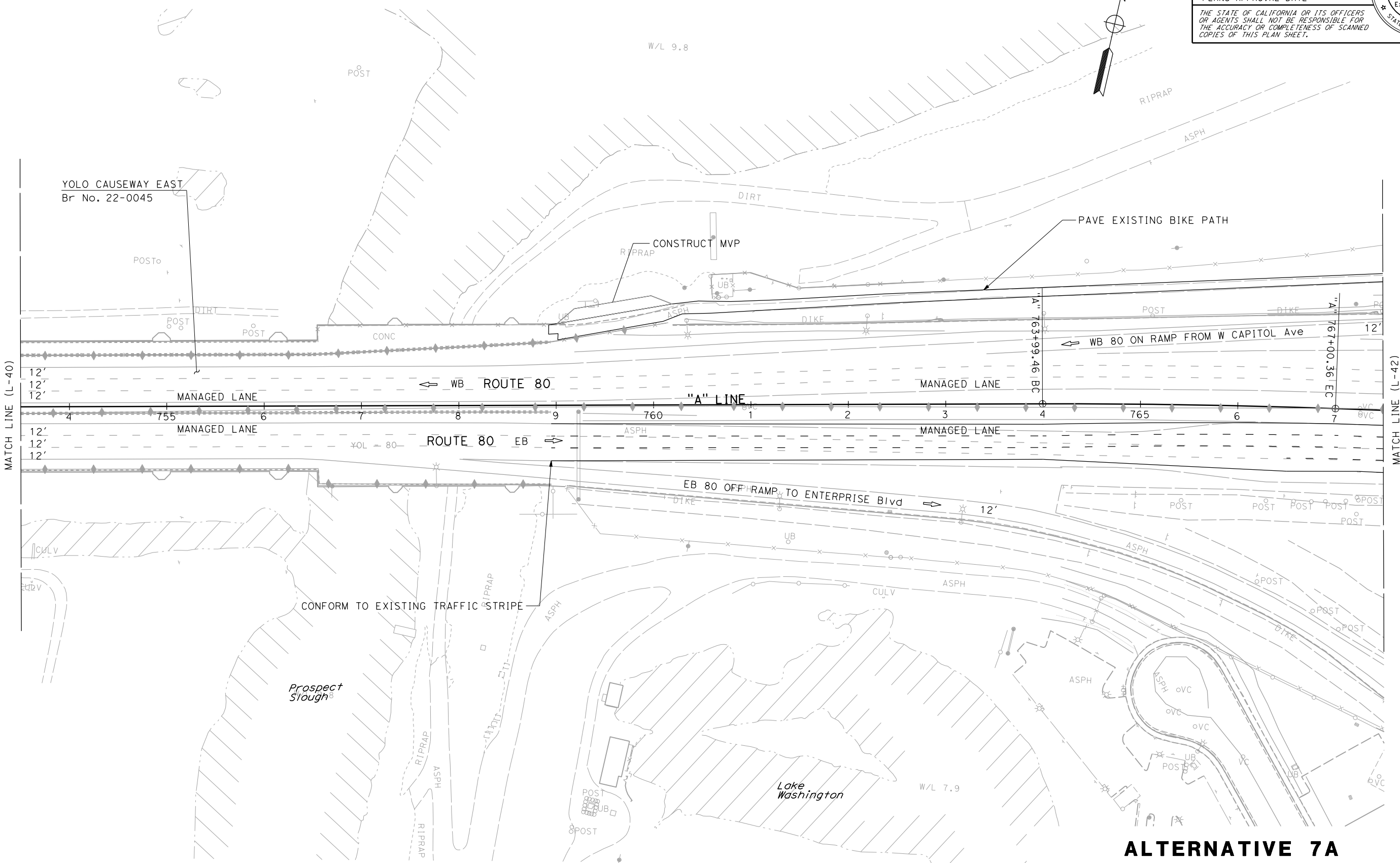

DRAFT

REGISTERED CIVIL ENGINEER DATE _____

PLANS APPROVAL DATE _____

THE STATE OF CALIFORNIA OR ITS OFFICERS OR AGENTS SHALL NOT BE RESPONSIBLE FOR THE ACCURACY OR COMPLETENESS OF SCANNED COPIES OF THIS PLAN SHEET.

REGISTERED PROFESSIONAL ENGINEER
No. _____
Exp. _____
CIVIL
STATE OF CALIFORNIA



STATE OF CALIFORNIA - DEPARTMENT OF TRANSPORTATION
Caltrans
03 DESIGN

FUNCTIONAL SUPERVISOR
MONIKA PEDIGO

CALCULATED-DESIGNED BY
CHECKED BY

REVISOR BY
DATE REVISOR

XXXX - XXXX
XXXX - XXXX

**ALTERNATIVE 7A
LAYOUT
SCALE: 1" = 50'**

L-41

LAST REVISION | DATE PLOTTED => 4/4/2023
01-26-23 TIME PLOTTED => 9:20:57 AM

STATE OF CALIFORNIA - DEPARTMENT OF TRANSPORTATION - **03 DESIGN**

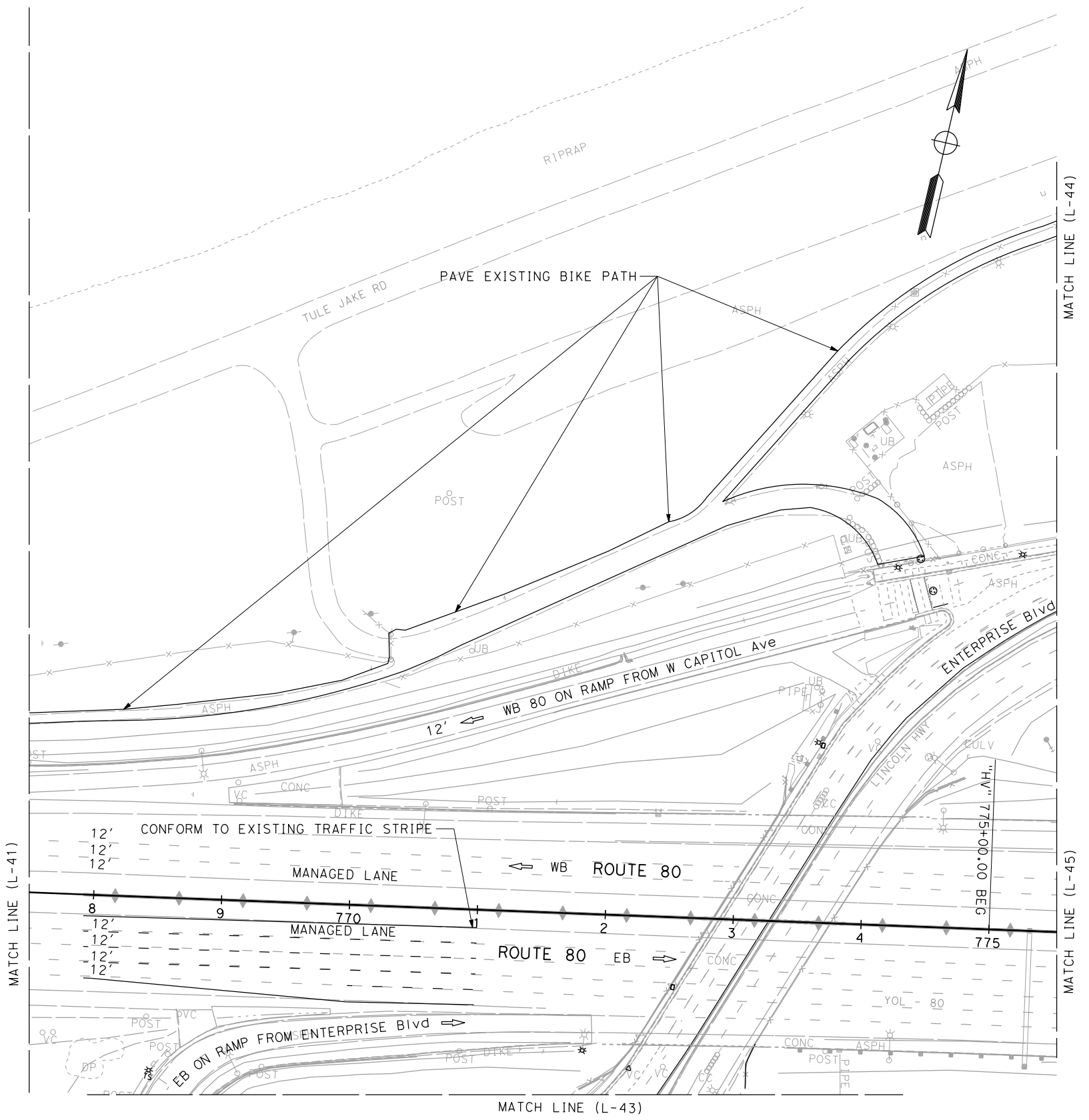


FUNCTIONAL SUPERVISOR
MONIKA PEDIGO

CALCULATED-DESIGNED BY
CHECKED BY

REVISOR - XXXX
DATE REVISION - XXXX

REVISOR - XXXX
DATE REVISION - XXXX



Dist	COUNTY	ROUTE	POST MILES TOTAL PROJECT	SHEET No.	TOTAL SHEETS
04	Sol	80	40.7/R44.7		
03	Yol,Sac	80,50	VAR		

DRAFT

REGISTERED CIVIL ENGINEER DATE

PLANS APPROVAL DATE

THE STATE OF CALIFORNIA OR ITS OFFICERS OR AGENTS SHALL NOT BE RESPONSIBLE FOR THE ACCURACY OR COMPLETENESS OF SCANNED COPIES OF THIS PLAN SHEET.

REGISTERED PROFESSIONAL ENGINEER
No. _____
Exp. _____
CIVIL
STATE OF CALIFORNIA



**ALTERNATIVE 7A
LAYOUT**
SCALE: 1" = 50'
L-42

LAST REVISION DATE PLOTTED => 4/4/2023 01-26-23 TIME PLOTTED => 9:21:00 AM

Dist	COUNTY	ROUTE	POST MILES TOTAL PROJECT	SHEET No.	TOTAL SHEETS
04 03	SoI Yol,Sac	80 80,50	40.7/R44.7 VAR		

DRAFT

REGISTERED CIVIL ENGINEER DATE

PLANS APPROVAL DATE

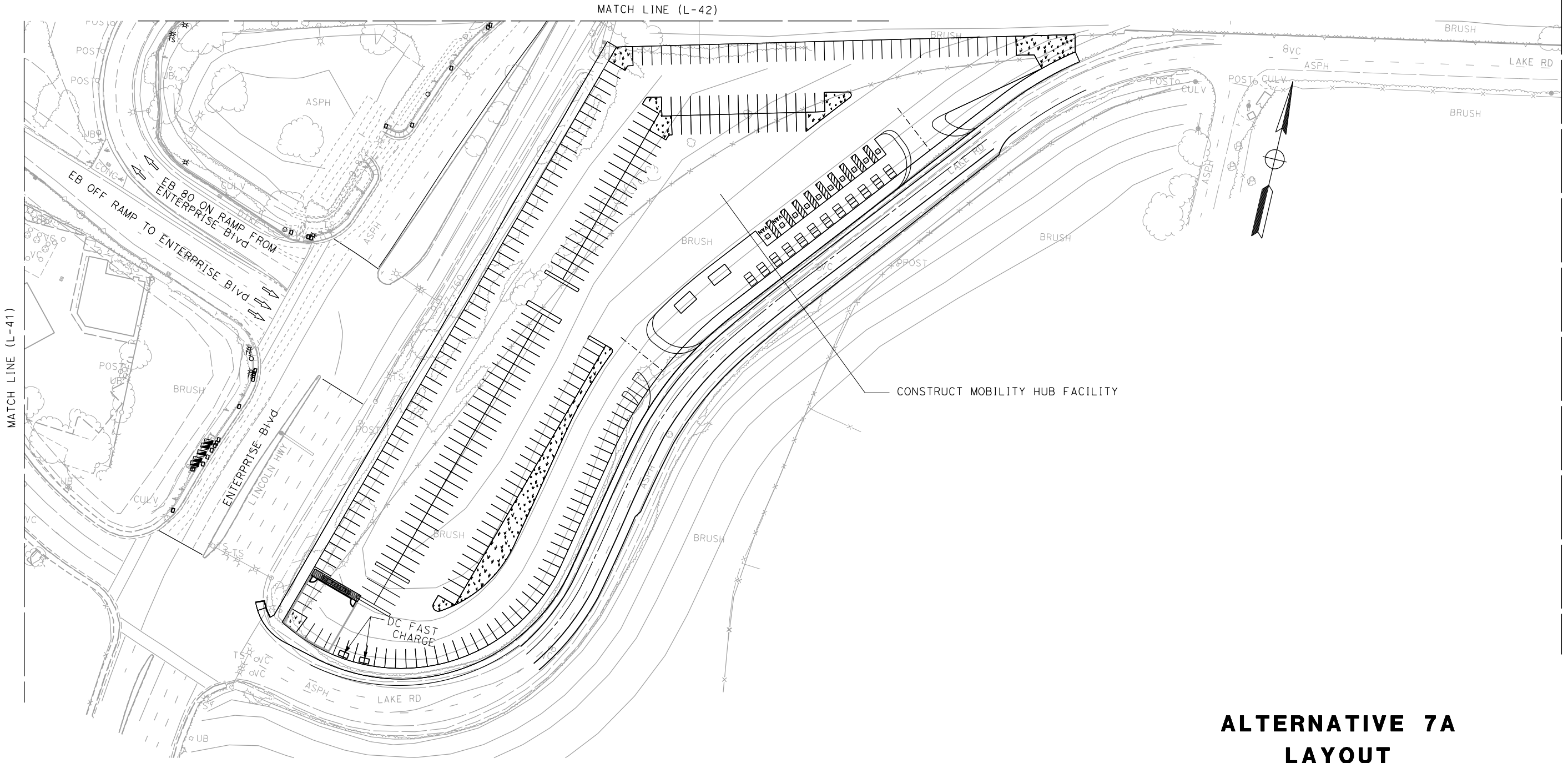
No. _____ Exp. _____

CIVIL

STATE OF CALIFORNIA

THE STATE OF CALIFORNIA OR ITS OFFICERS OR AGENTS SHALL NOT BE RESPONSIBLE FOR THE ACCURACY OR COMPLETENESS OF SCANNED COPIES OF THIS PLAN SHEET.

STATE OF CALIFORNIA - DEPARTMENT OF TRANSPORTATION	FUNCTIONAL SUPERVISOR	CALCULATED-DESIGNED BY	REVISOR
Caltrans	MONIKA PEDIGO	CHECKED BY	DATE
03 DESIGN			



**ALTERNATIVE 7A
LAYOUT**
SCALE: 1" = 50'

L-43

LAST REVISION | DATE PLOTTED => 4/4/2023
01-26-23 | TIME PLOTTED => 9:21:02 AM

Dist	COUNTY	ROUTE	POST MILES TOTAL PROJECT	SHEET No.	TOTAL SHEETS
04	Sol	80	40.7/R44.7		
03	Yol,Sac	80,50	VAR		

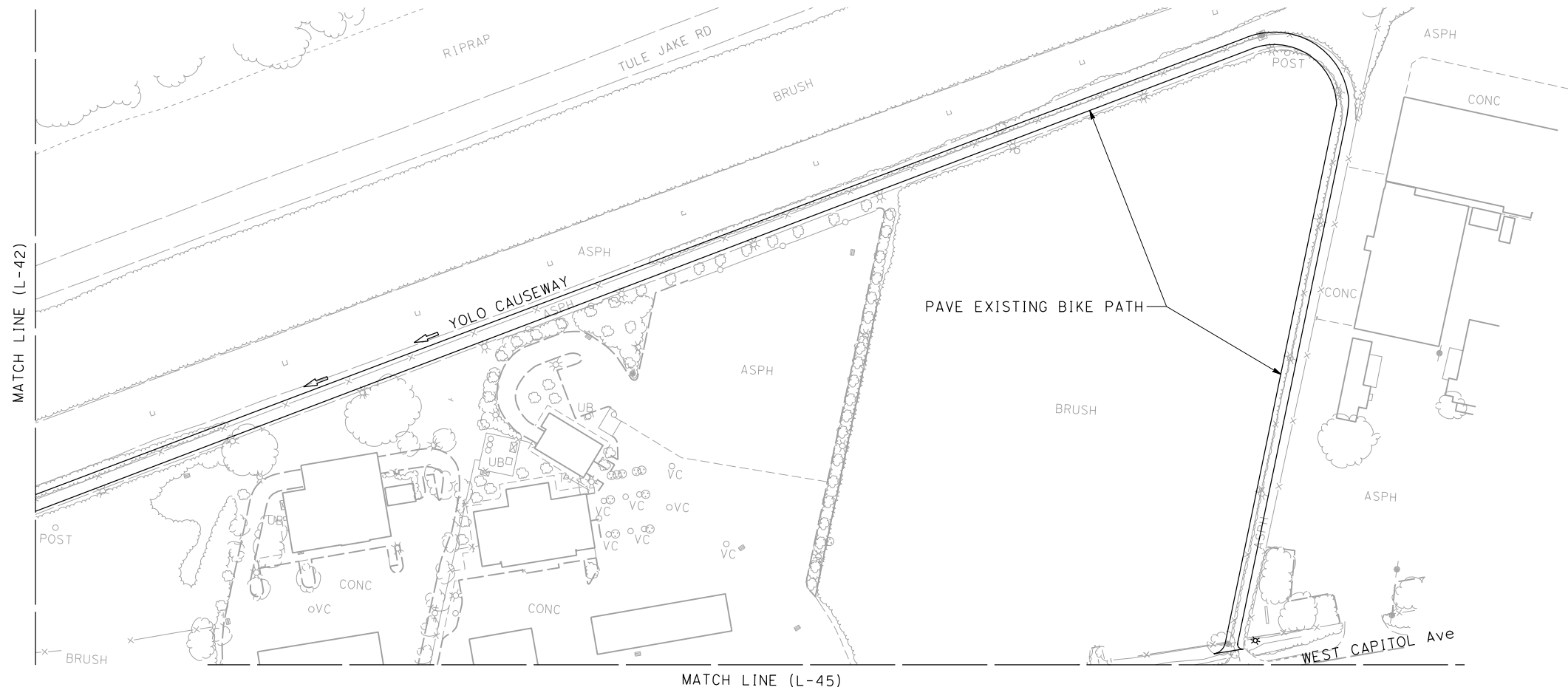
DRAFT

REGISTERED CIVIL ENGINEER DATE

PLANS APPROVAL DATE

THE STATE OF CALIFORNIA OR ITS OFFICERS OR AGENTS SHALL NOT BE RESPONSIBLE FOR THE ACCURACY OR COMPLETENESS OF SCANNED COPIES OF THIS PLAN SHEET.

REGISTERED PROFESSIONAL ENGINEER
No. _____
Exp. _____
CIVIL
STATE OF CALIFORNIA



STATE OF CALIFORNIA - DEPARTMENT OF TRANSPORTATION	FUNCTIONAL SUPERVISOR	REVISOR	DATE
Caltrans	MONIKA PEDIGO	XXXX - XXXX	XXXX - XXXX
03 DESIGN			
CALCULATED-DESIGNED BY	CHECKED BY		

MATCH LINE (L-46)

**ALTERNATIVE 7A
LAYOUT**
SCALE: 1" = 50'
L-44

LAST REVISION | DATE PLOTTED => 3/24/2023
01-26-23 | TIME PLOTTED => 12:41:33 PM

Dist	COUNTY	ROUTE	POST MILES TOTAL PROJECT	SHEET No.	TOTAL SHEETS
04	Sol	80	40.7/R44.7		
03	Yol, Sac	80,50	VAR		

DRAFT

REGISTERED CIVIL ENGINEER DATE _____

PLANS APPROVAL DATE _____

THE STATE OF CALIFORNIA OR ITS OFFICERS OR AGENTS SHALL NOT BE RESPONSIBLE FOR THE ACCURACY OR COMPLETENESS OF SCANNED COPIES OF THIS PLAN SHEET.

PROFESSIONAL ENGINEER No. _____ Exp. _____ CIVIL STATE OF CALIFORNIA

STATE OF CALIFORNIA - DEPARTMENT OF TRANSPORTATION

Caltrans

03 DESIGN

FUNCTIONAL SUPERVISOR: MONIKA PEDIGO

REVISOR: REVISED BY DATE

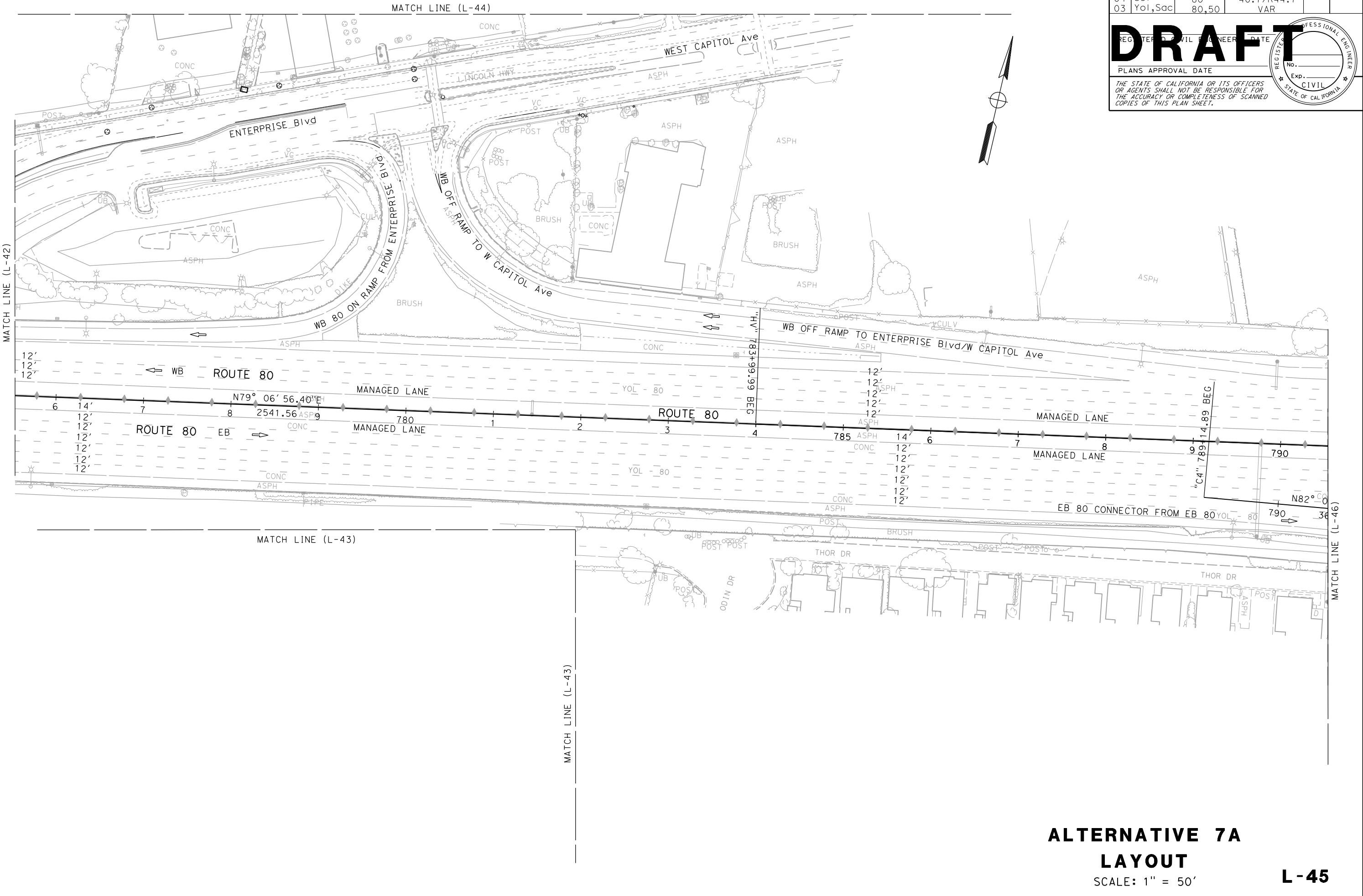
DESIGNER: CALCULATED/DESIGNED BY CHECKED BY

XXXXXXXXXX - XXXX
XXXXXXXXXX - XXXX

BORDER LAST REVISED 7/2/2010

USERNAME => ... \3H900-A11-7A_LayOut-45.dgn

RELATIVE BORDER SCALE IS IN INCHES



ALTERNATIVE 7A

LAYOUT

SCALE: 1" = 50'

L-45

FUNCTIONAL SUPERVISOR MONIKA PEDIGO	CALCULATED-DESIGNED BY CHECKED BY	REVISOR DATE	REVISOR DATE

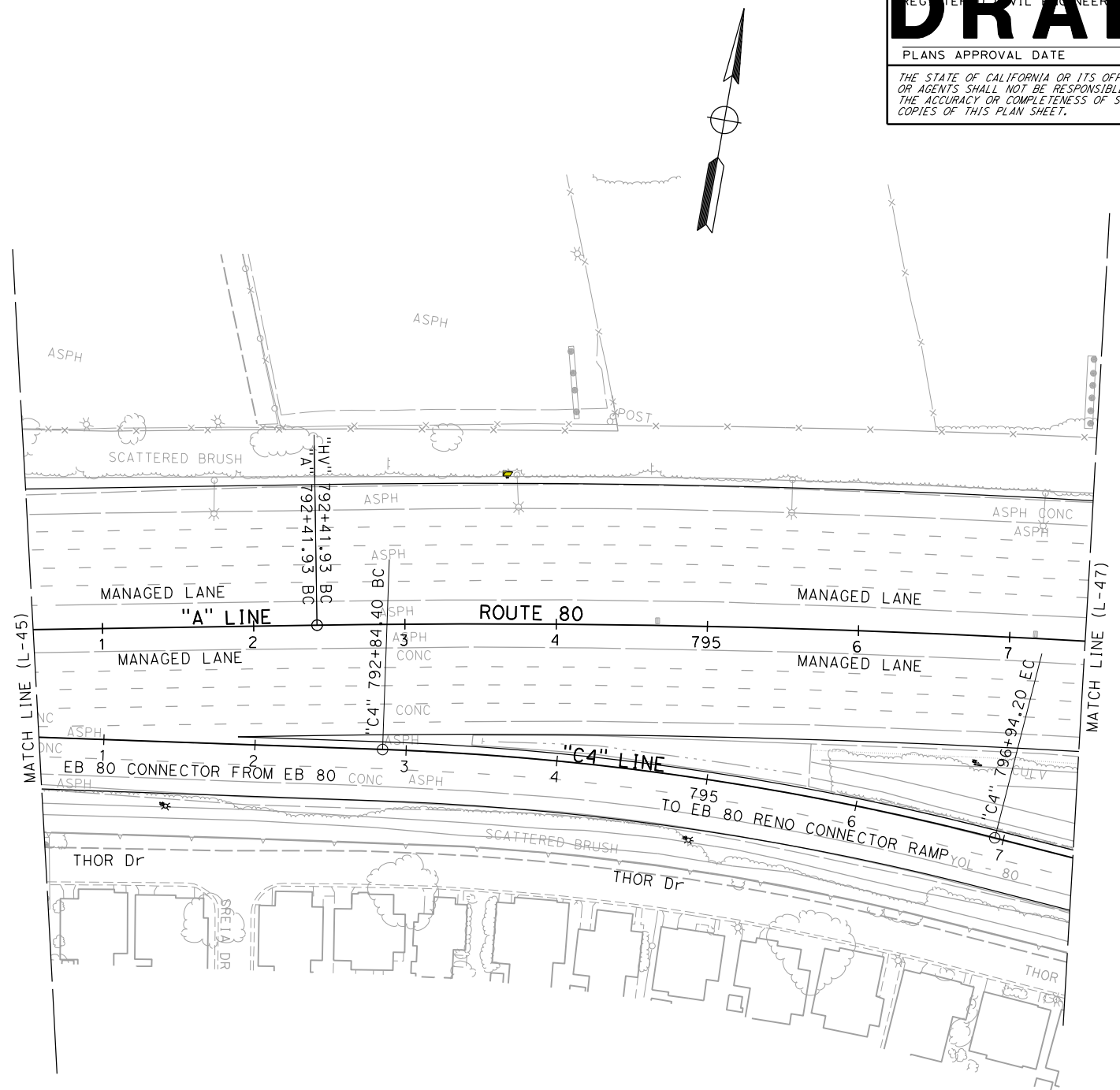
Dist	COUNTY	ROUTE	POST MILES TOTAL PROJECT	SHEET No.	TOTAL SHEETS
04	Sol	80	40.7/R44.7		
03	Yol, Sac	80,50	VAR		

DRAFT

REGISTERED CIVIL ENGINEER DATE

PLANS APPROVAL DATE

THE STATE OF CALIFORNIA OR ITS OFFICERS OR AGENTS SHALL NOT BE RESPONSIBLE FOR THE ACCURACY OR COMPLETENESS OF SCANNED COPIES OF THIS PLAN SHEET.



**ALTERNATIVE 7A
 LAYOUT**
 SCALE: 1" = 50'
L-46

Dist	COUNTY	ROUTE	POST MILES TOTAL PROJECT	SHEET No.	TOTAL SHEETS
04	Sol	80	40.7/R44.7		
03	Yol,Sac	80,50	VAR		

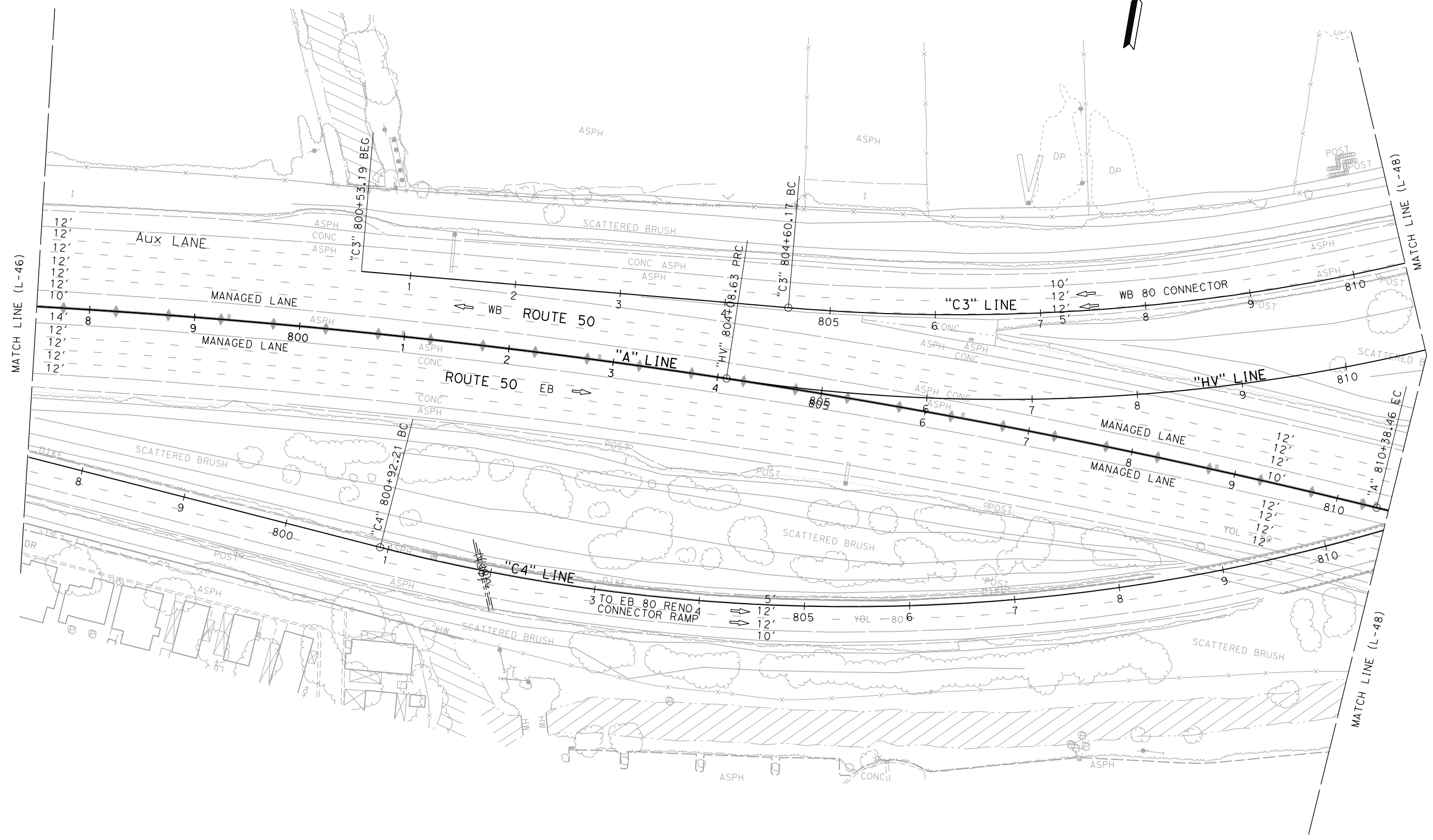
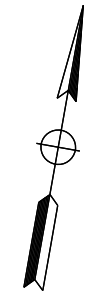
DRAFT

REGISTERED CIVIL ENGINEER DATE _____

PLANS APPROVAL DATE _____

THE STATE OF CALIFORNIA OR ITS OFFICERS OR AGENTS SHALL NOT BE RESPONSIBLE FOR THE ACCURACY OR COMPLETENESS OF SCANNED COPIES OF THIS PLAN SHEET.

PROFESSIONAL ENGINEER No. _____ Exp. _____ CIVIL STATE OF CALIFORNIA



ALTERNATIVE 7A LAYOUT
L-47
 SCALE: 1" = 50'

STATE OF CALIFORNIA - DEPARTMENT OF TRANSPORTATION	FUNCTIONAL SUPERVISOR	CALCULATED-DESIGNED BY	REVISOR BY
Caltrans	MONIKA PEDIGO	XXXX - XXXX	XXXX - XXXX
03 DESIGN		CHECKED BY	DATE REVISED

x
x
x
x
x
x

LAST REVISION DATE PLOTTED => 3/24/2023 01-26-23 TIME PLOTTED => 12:43:13 PM

Dist	COUNTY	ROUTE	POST MILES TOTAL PROJECT	SHEET No.	TOTAL SHEETS
04	Sol	80	40.7/R44.7		
03	Yol,Sac	80,50	VAR		

DRAFT

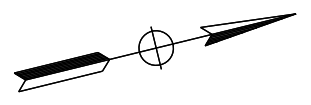
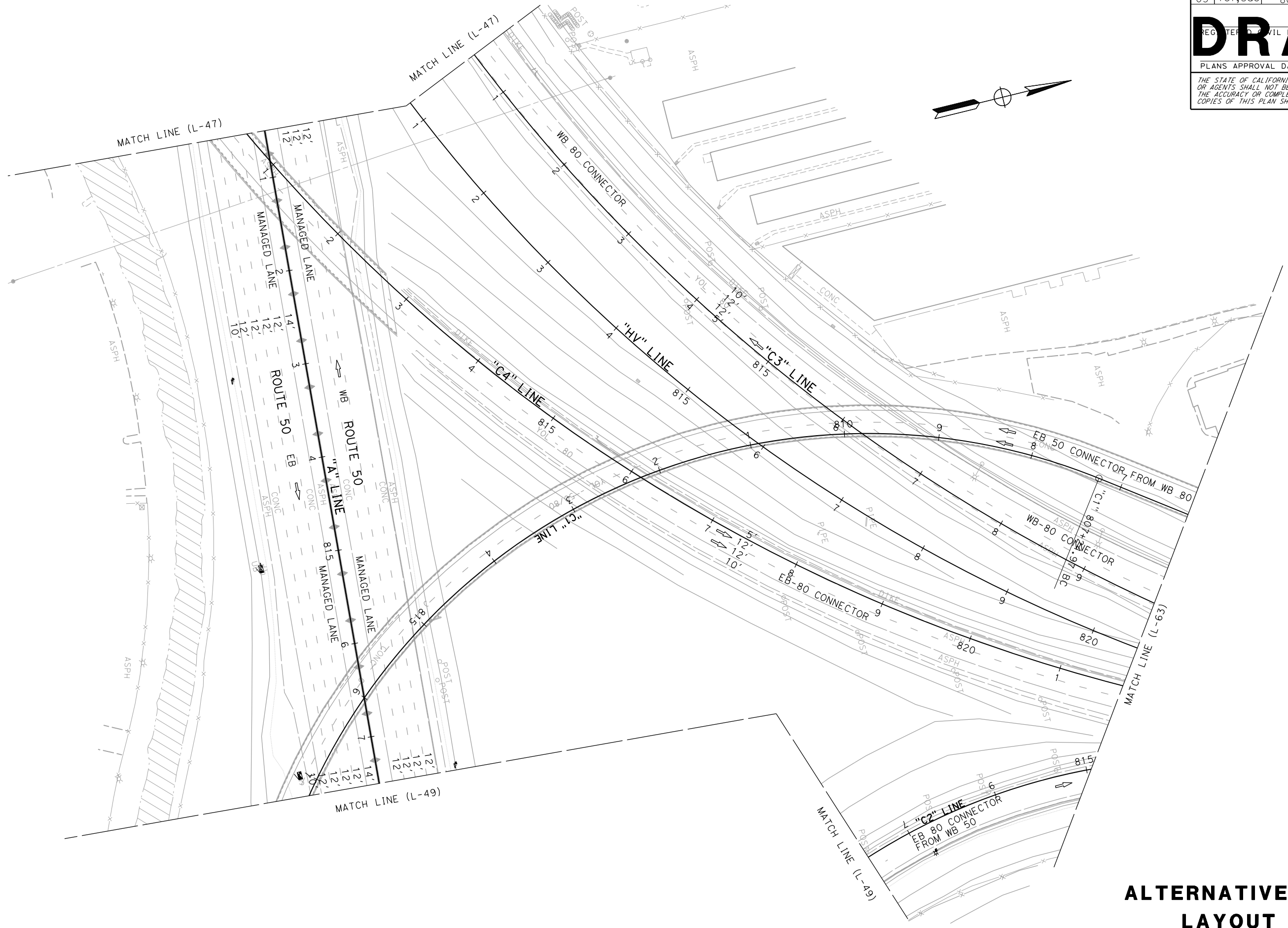
REGISTERED CIVIL ENGINEER DATE

PLANS APPROVAL DATE

THE STATE OF CALIFORNIA OR ITS OFFICERS OR AGENTS SHALL NOT BE RESPONSIBLE FOR THE ACCURACY OR COMPLETENESS OF SCANNED COPIES OF THIS PLAN SHEET.

PROFESSIONAL ENGINEER No. Exp. CIVIL STATE OF CALIFORNIA

STATE OF CALIFORNIA - DEPARTMENT OF TRANSPORTATION	FUNCTIONAL SUPERVISOR	CALCULATED-DESIGNED BY	REVISOR
Caltrans	MONIKA PEDIGO	CHECKED BY	DATE REVISOR
03 DESIGN			



ALTERNATIVE 7A
LAYOUT
 SCALE: 1" = 50'
L-48

LAST REVISION | DATE PLOTTED => 3/24/2023 01-26-23 | TIME PLOTTED => 12:43:18 PM

Dist	COUNTY	ROUTE	POST MILES TOTAL PROJECT	SHEET No.	TOTAL SHEETS
04	Sol	80	40.7/R44.7		
03	Yol,Sac	80,50	VAR		

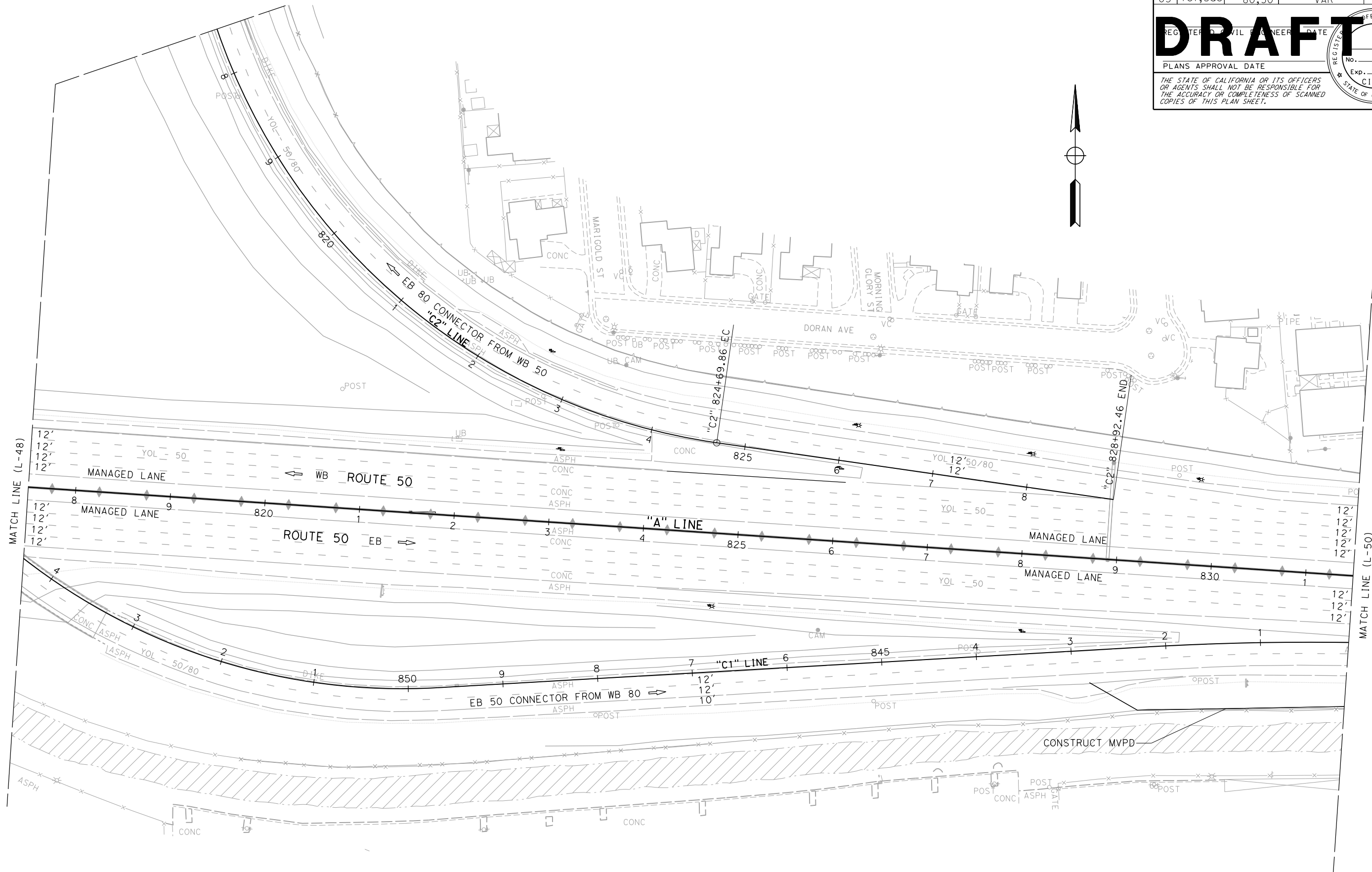
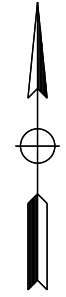
DRAFT

REGISTERED CIVIL ENGINEER DATE _____

PLANS APPROVAL DATE _____

THE STATE OF CALIFORNIA OR ITS OFFICERS OR AGENTS SHALL NOT BE RESPONSIBLE FOR THE ACCURACY OR COMPLETENESS OF SCANNED COPIES OF THIS PLAN SHEET.

PROFESSIONAL ENGINEER No. _____ Exp. _____ CIVIL STATE OF CALIFORNIA



**ALTERNATIVE 7A
LAYOUT**
SCALE: 1" = 50'
L-49

STATE OF CALIFORNIA - DEPARTMENT OF TRANSPORTATION	FUNCTIONAL SUPERVISOR	REVISOR	DATE
Caltrans	MONIKA PEDIGO	XXXX - XXXX	XXXX - XXXX
03 DESIGN	CHECKED BY	CALCULATED-DESIGNED BY	DATE

LAST REVISION DATE PLOTTED => 3/24/2023
01-26-23 TIME PLOTTED => 12:43:20 PM

Dist	COUNTY	ROUTE	POST MILES TOTAL PROJECT	SHEET No.	TOTAL SHEETS
04	Sol	80	40.7/R44.7		
03	Yol,Sac	80,50	VAR		

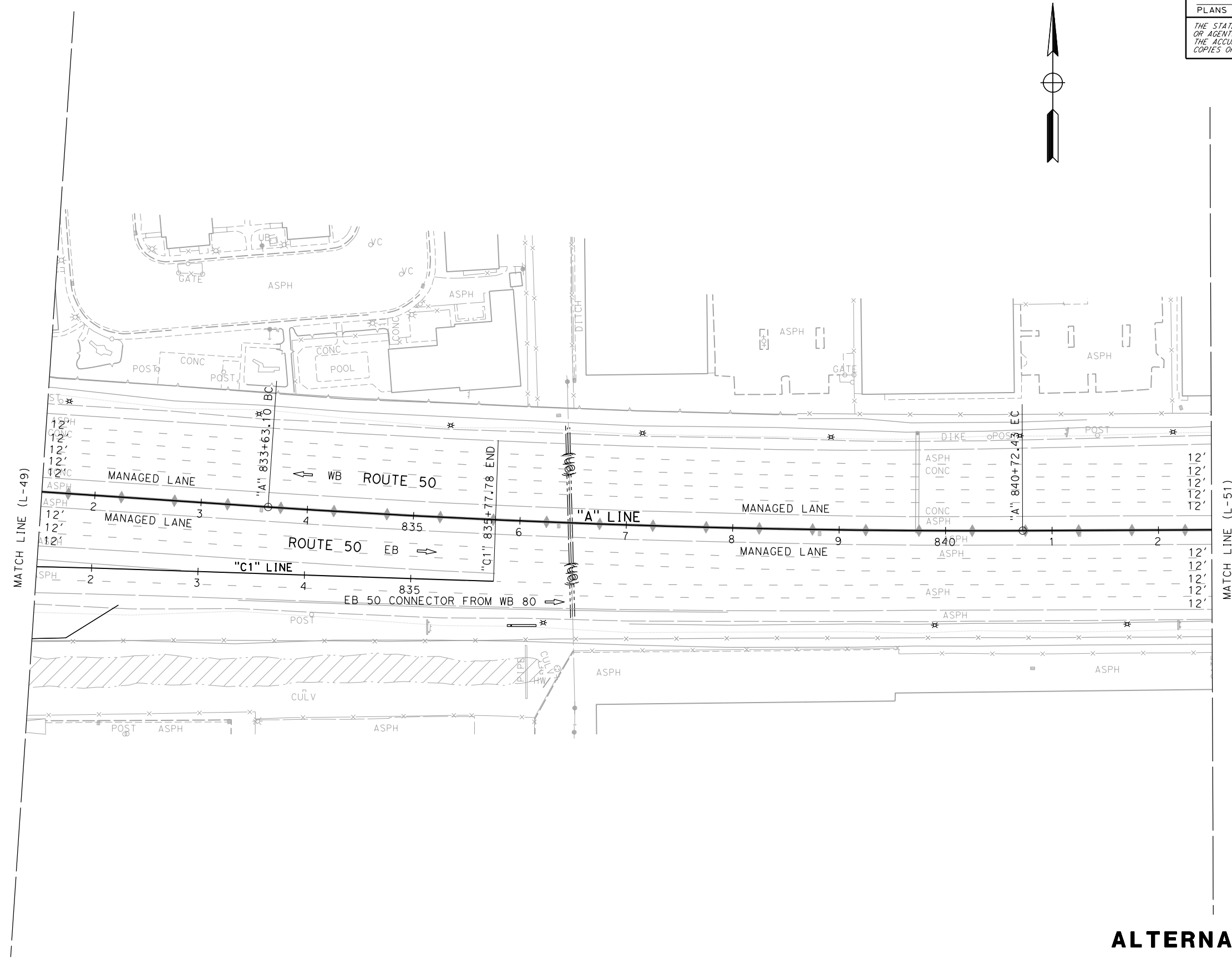
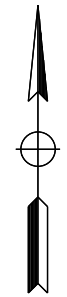
DRAFT

REGISTERED CIVIL ENGINEER DATE

PLANS APPROVAL DATE

THE STATE OF CALIFORNIA OR ITS OFFICERS OR AGENTS SHALL NOT BE RESPONSIBLE FOR THE ACCURACY OR COMPLETENESS OF SCANNED COPIES OF THIS PLAN SHEET.

REGISTERED PROFESSIONAL ENGINEER
No. _____
Exp. _____
CIVIL
STATE OF CALIFORNIA



STATE OF CALIFORNIA - DEPARTMENT OF TRANSPORTATION	FUNCTIONAL SUPERVISOR	REVISOR	DATE
	MONIKA PEDIGO	XXXX - XXXX	XXXX - XXXX
03 DESIGN	CALCULATED-DESIGNED BY	CHECKED BY	DATE REVISOR

**ALTERNATIVE 7A
LAYOUT**
SCALE: 1" = 50'

L-50

LAST REVISION DATE PLOTTED => 3/24/2023 01-26-23 TIME PLOTTED => 12:43:23 PM

Dist	COUNTY	ROUTE	POST MILES TOTAL PROJECT	SHEET No.	TOTAL SHEETS
04	Sol	80	40.7/R44.7		
03	Yol, Sac	80,50	VAR		

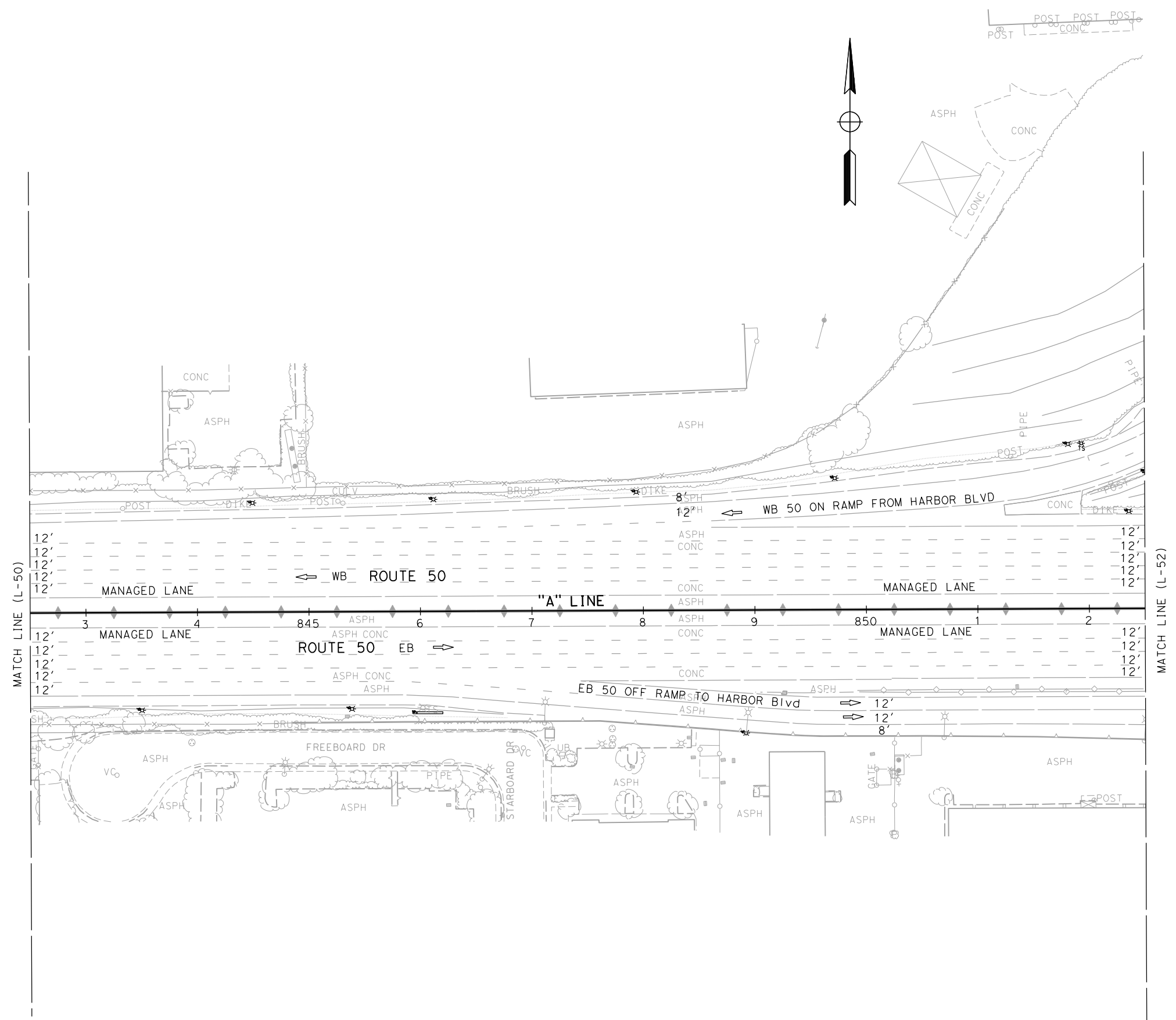
DRAFT

REGISTERED CIVIL ENGINEER DATE _____

PLANS APPROVAL DATE _____

THE STATE OF CALIFORNIA OR ITS OFFICERS OR AGENTS SHALL NOT BE RESPONSIBLE FOR THE ACCURACY OR COMPLETENESS OF SCANNED COPIES OF THIS PLAN SHEET.

PROFESSIONAL ENGINEER No. _____ Exp. _____ CIVIL STATE OF CALIFORNIA



STATE OF CALIFORNIA - DEPARTMENT OF TRANSPORTATION

Caltrans

03 DESIGN

FUNCTIONAL SUPERVISOR: MONIKA PEDIGO

REVISIONS:

NO.	DATE	BY	REVISION
XXXX	XXXX	XXXX	XXXX
XXXX	XXXX	XXXX	XXXX

REVISOR: _____

DATE: _____

DESIGNED BY: _____

CHECKED BY: _____

USERNAME => ... \3H900-A1+7A_LayOut-51.dgn

BORDER LAST REVISED 7/2/2010

ALTERNATIVE 7A

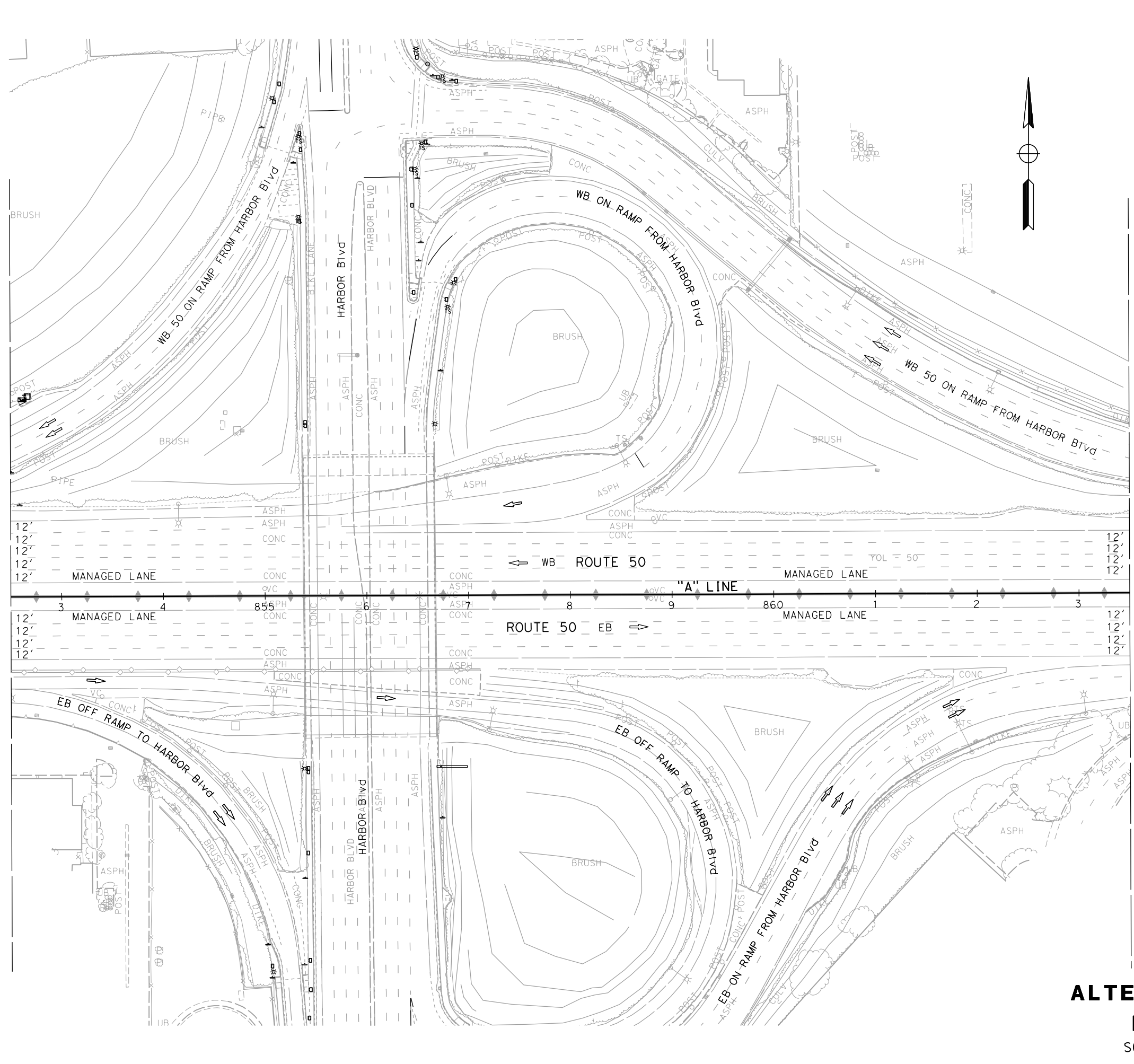
LAYOUT

SCALE: 1" = 50'

L-51

STATE OF CALIFORNIA - DEPARTMENT OF TRANSPORTATION
Caltrans
03 DESIGN

FUNCTIONAL SUPERVISOR: MONIKA PEDIGO
 CALCULATED-DESIGNED BY: XXXX - XXXX
 CHECKED BY: XXXX - XXXX
 REVISED BY: DATE REVISION

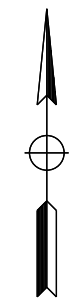


Dist	COUNTY	ROUTE	POST MILES TOTAL PROJECT	SHEET No.	TOTAL SHEETS
04	Sol	80	40.7/R44.7		
03	Yol, Sac	80,50	VAR		

DRAFT

REGISTERED CIVIL ENGINEER DATE: _____
 PLANS APPROVAL DATE: _____
 No. _____
 Exp. _____
 CIVIL
 STATE OF CALIFORNIA

THE STATE OF CALIFORNIA OR ITS OFFICERS OR AGENTS SHALL NOT BE RESPONSIBLE FOR THE ACCURACY OR COMPLETENESS OF SCANNED COPIES OF THIS PLAN SHEET.



ALTERNATIVE 7A
LAYOUT
 SCALE: 1" = 50'
L-52

LAST REVISION | DATE PLOTTED => 3/24/2023
 01-26-23 | TIME PLOTTED => 12:44:46 PM

Dist	COUNTY	ROUTE	POST MILES TOTAL PROJECT	SHEET No.	TOTAL SHEETS
04	Sol	80	40.7/R44.7		
03	Yol, Sac	80,50	VAR		

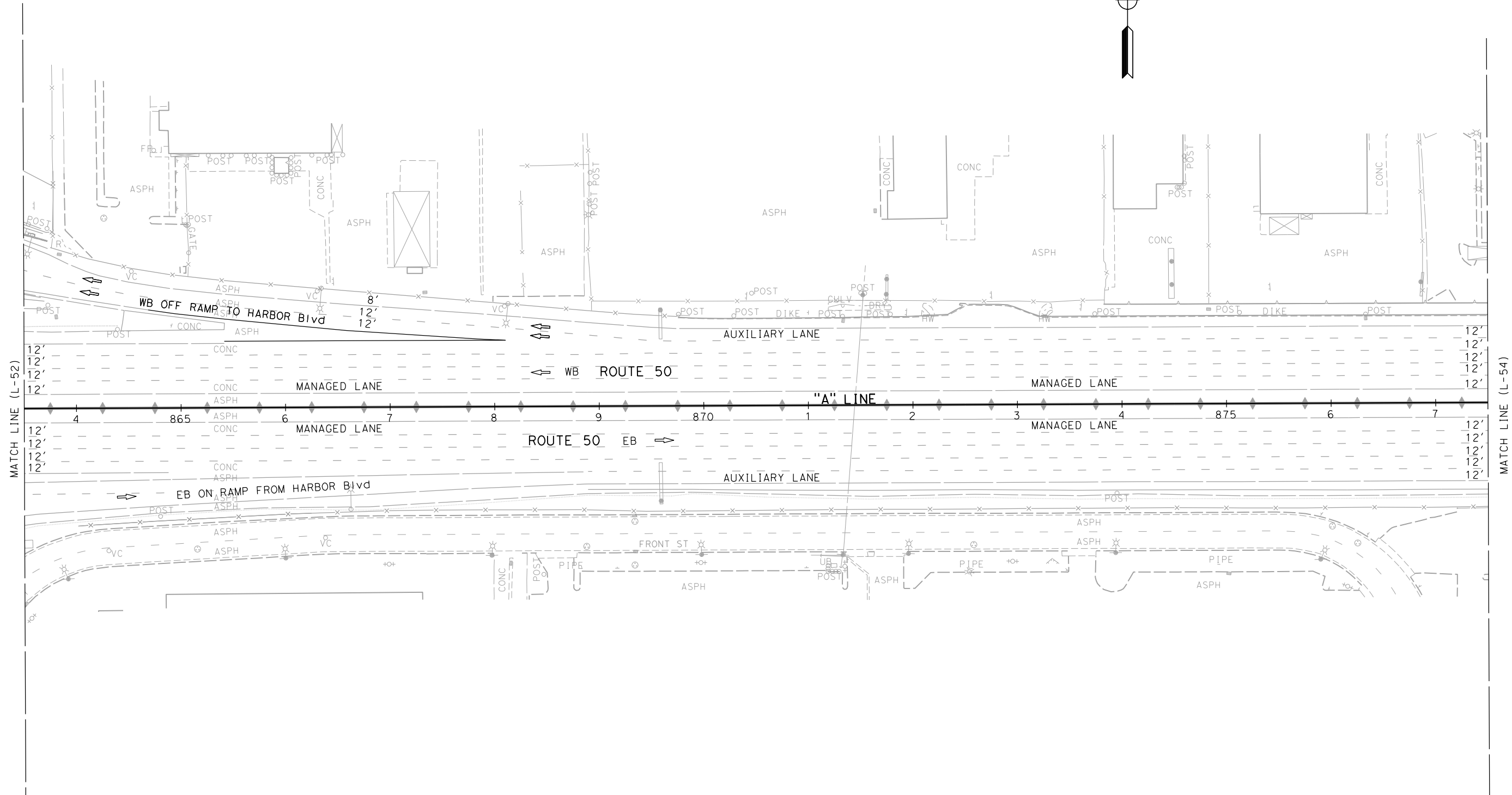
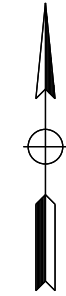
DRAFT

REGISTERED CIVIL ENGINEER DATE

PLANS APPROVAL DATE

THE STATE OF CALIFORNIA OR ITS OFFICERS OR AGENTS SHALL NOT BE RESPONSIBLE FOR THE ACCURACY OR COMPLETENESS OF SCANNED COPIES OF THIS PLAN SHEET.

REGISTERED CIVIL ENGINEER No. Exp. CIVIL STATE OF CALIFORNIA



STATE OF CALIFORNIA - DEPARTMENT OF TRANSPORTATION	FUNCTIONAL SUPERVISOR	DESIGNED BY	REVISOR
Caltrans	MONIKA PEDIGO	XXXX - XXXX	XXXX - XXXX
03 DESIGN	CHECKED BY	DATE REVISION	DATE REVISION

ALTERNATIVE 7A
LAYOUT
 SCALE: 1" = 50'
L-53

LAST REVISION DATE PLOTTED => 3/24/2023
 01-26-23 TIME PLOTTED => 12:44:49 PM

Dist	COUNTY	ROUTE	POST MILES TOTAL PROJECT	SHEET No.	TOTAL SHEETS
04	Sol	80	40.7/R44.7		
03	Yol,Sac	80,50	VAR		

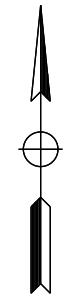
DRAFT

REGISTERED CIVIL ENGINEER DATE _____

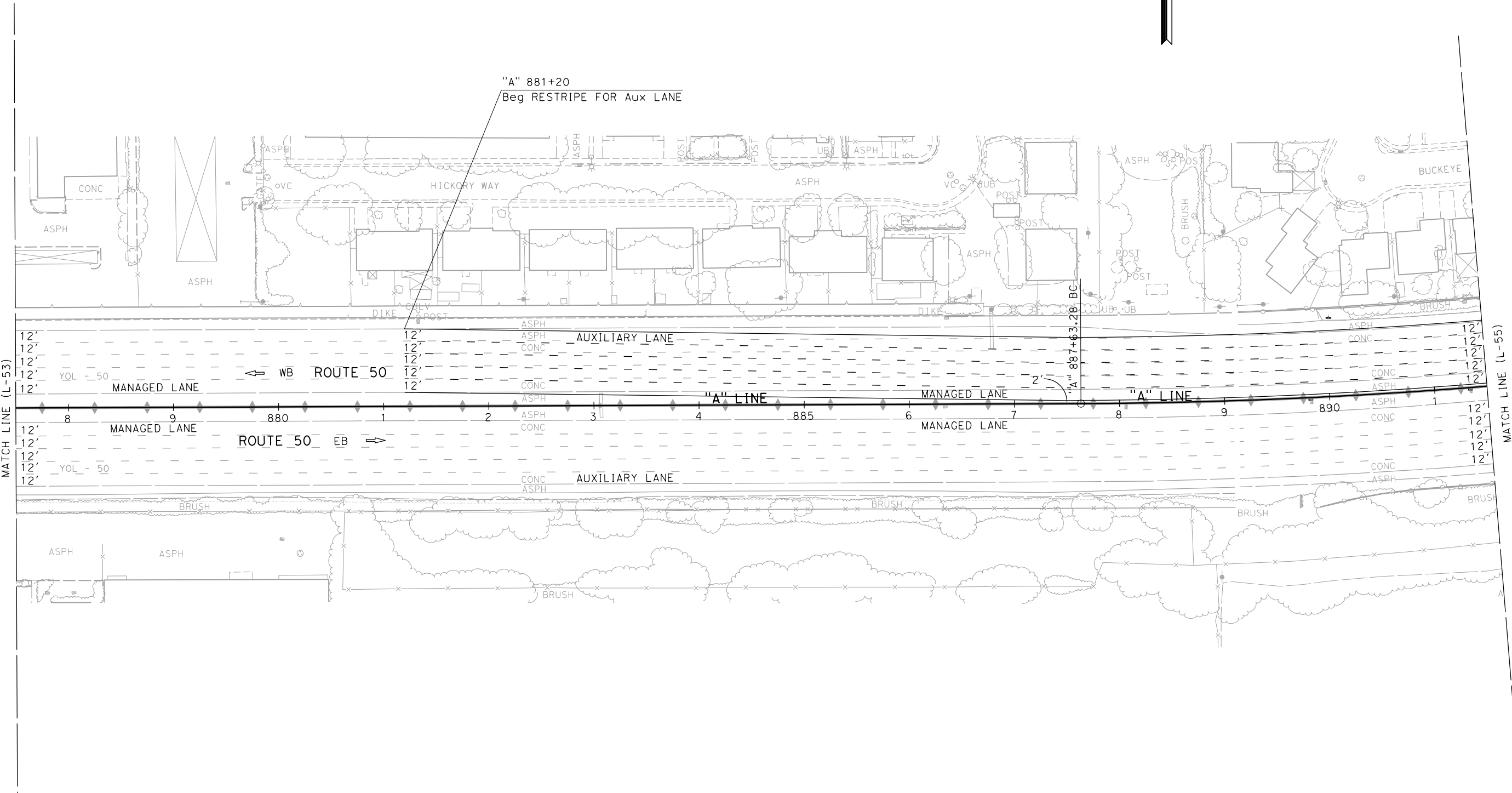
PLANS APPROVAL DATE _____

THE STATE OF CALIFORNIA OR ITS OFFICERS OR AGENTS SHALL NOT BE RESPONSIBLE FOR THE ACCURACY OR COMPLETENESS OF SCANNED COPIES OF THIS PLAN SHEET.

PROFESSIONAL ENGINEER No. _____ Exp. _____ CIVIL STATE OF CALIFORNIA



STATE OF CALIFORNIA - DEPARTMENT OF TRANSPORTATION	FUNCTIONAL SUPERVISOR	CALCULATED-DESIGNED BY	REVISED BY
Caltrans	MONIKA PEDIGO	CHECKED BY	DATE REVISED
03 DESIGN			



ALTERNATIVE 7A
LAYOUT
 SCALE: 1" = 50' **L-54**

LAST REVISION | DATE PLOTTED => 3/24/2023 01-26-23 | TIME PLOTTED => 12:44:51 PM

Dist	COUNTY	ROUTE	POST MILES TOTAL PROJECT	SHEET No.	TOTAL SHEETS
04	Sol	80	40.7/R44.7		
03	Yol,Sac	80,50	VAR		

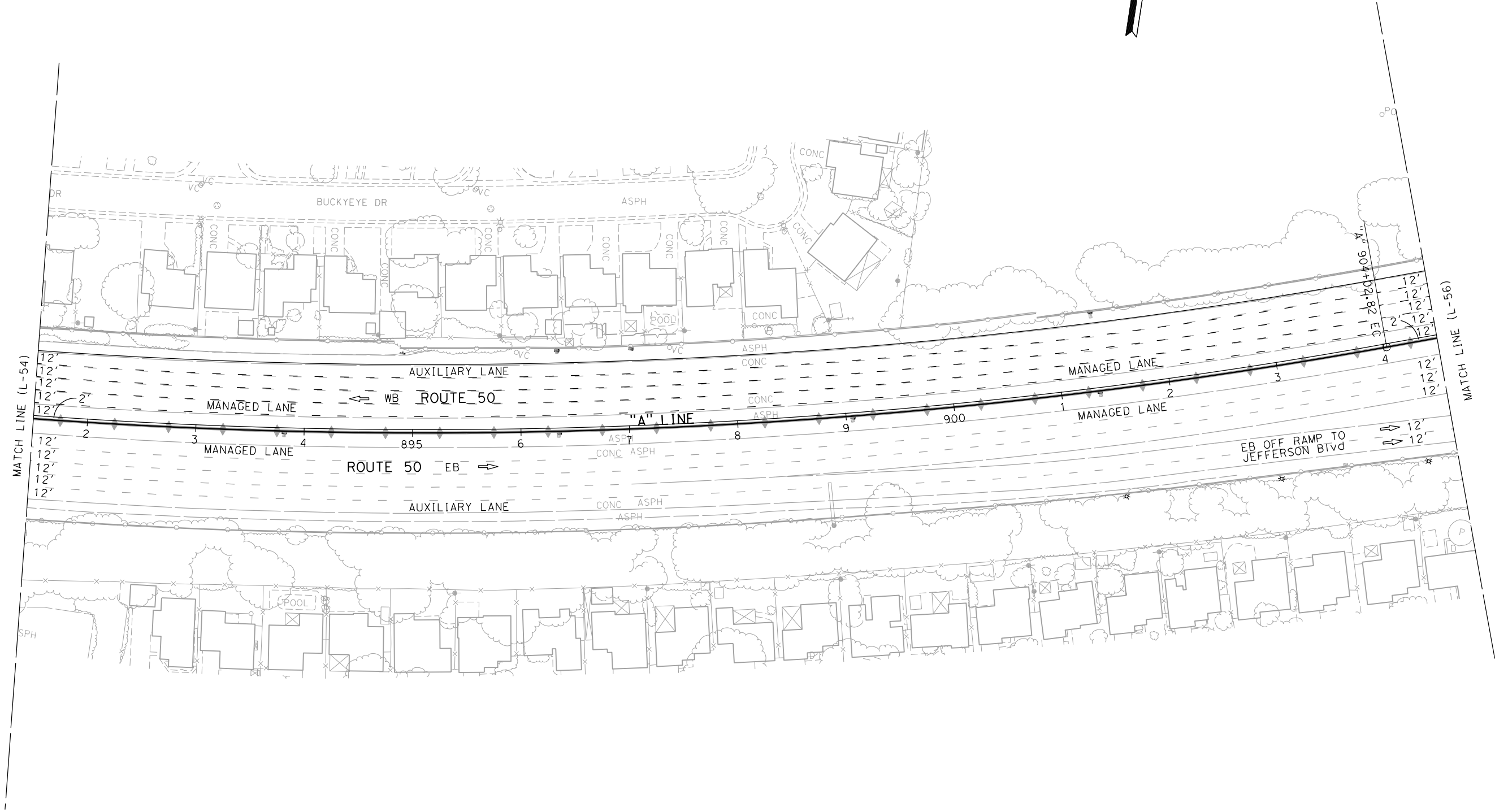
DRAFT

REGISTERED CIVIL ENGINEER DATE

PLANS APPROVAL DATE

THE STATE OF CALIFORNIA OR ITS OFFICERS OR AGENTS SHALL NOT BE RESPONSIBLE FOR THE ACCURACY OR COMPLETENESS OF SCANNED COPIES OF THIS PLAN SHEET.

REGISTERED PROFESSIONAL ENGINEER
No. _____
Exp. _____
CIVIL
STATE OF CALIFORNIA



STATE OF CALIFORNIA - DEPARTMENT OF TRANSPORTATION	FUNCTIONAL SUPERVISOR	CALCULATED-DESIGNED BY	REVISOR
Caltrans	MONIKA PEDIGO	CHECKED BY	DATE
03 DESIGN			

**ALTERNATIVE 7A
LAYOUT**
SCALE: 1" = 50'
L-55

LAST REVISION | DATE PLOTTED => 3/24/2023
01-26-23 | TIME PLOTTED => 12:44:54 PM

Dist	COUNTY	ROUTE	POST MILES TOTAL PROJECT	SHEET No.	TOTAL SHEETS
04	Sol	80	40.7/R44.7		
03	Yol,Sac	80,50	VAR		

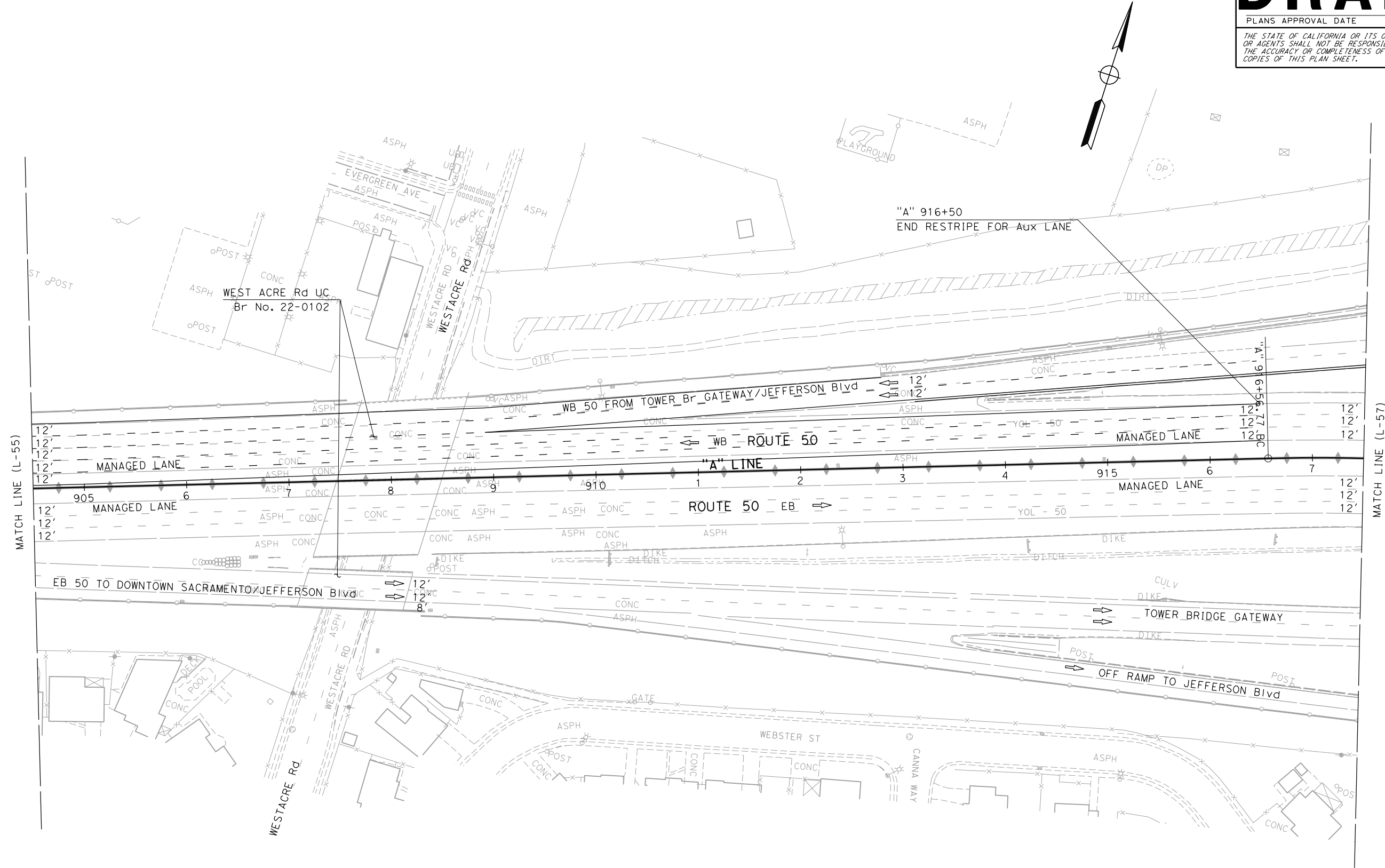
DRAFT

REGISTERED CIVIL ENGINEER DATE _____

PLANS APPROVAL DATE _____

THE STATE OF CALIFORNIA OR ITS OFFICERS OR AGENTS SHALL NOT BE RESPONSIBLE FOR THE ACCURACY OR COMPLETENESS OF SCANNED COPIES OF THIS PLAN SHEET.

REGISTERED PROFESSIONAL ENGINEER
No. _____
Exp. _____
CIVIL
STATE OF CALIFORNIA



STATE OF CALIFORNIA - DEPARTMENT OF TRANSPORTATION	FUNCTIONAL SUPERVISOR	DESIGNED BY	REVISOR
Caltrans	MONIKA PEDIGO	CHECKED BY	DATE REVISOR
03 DESIGN			

**ALTERNATIVE 7A
LAYOUT**
SCALE: 1" = 50'
L-56

LAST REVISION DATE PLOTTED => 3/24/2023
01-26-23 TIME PLOTTED => 12:44:57 PM

Dist	COUNTY	ROUTE	POST MILES TOTAL PROJECT	SHEET No.	TOTAL SHEETS
04	Sol	80	40.7/R44.7		
03	Yol, Sac	80,50	VAR		

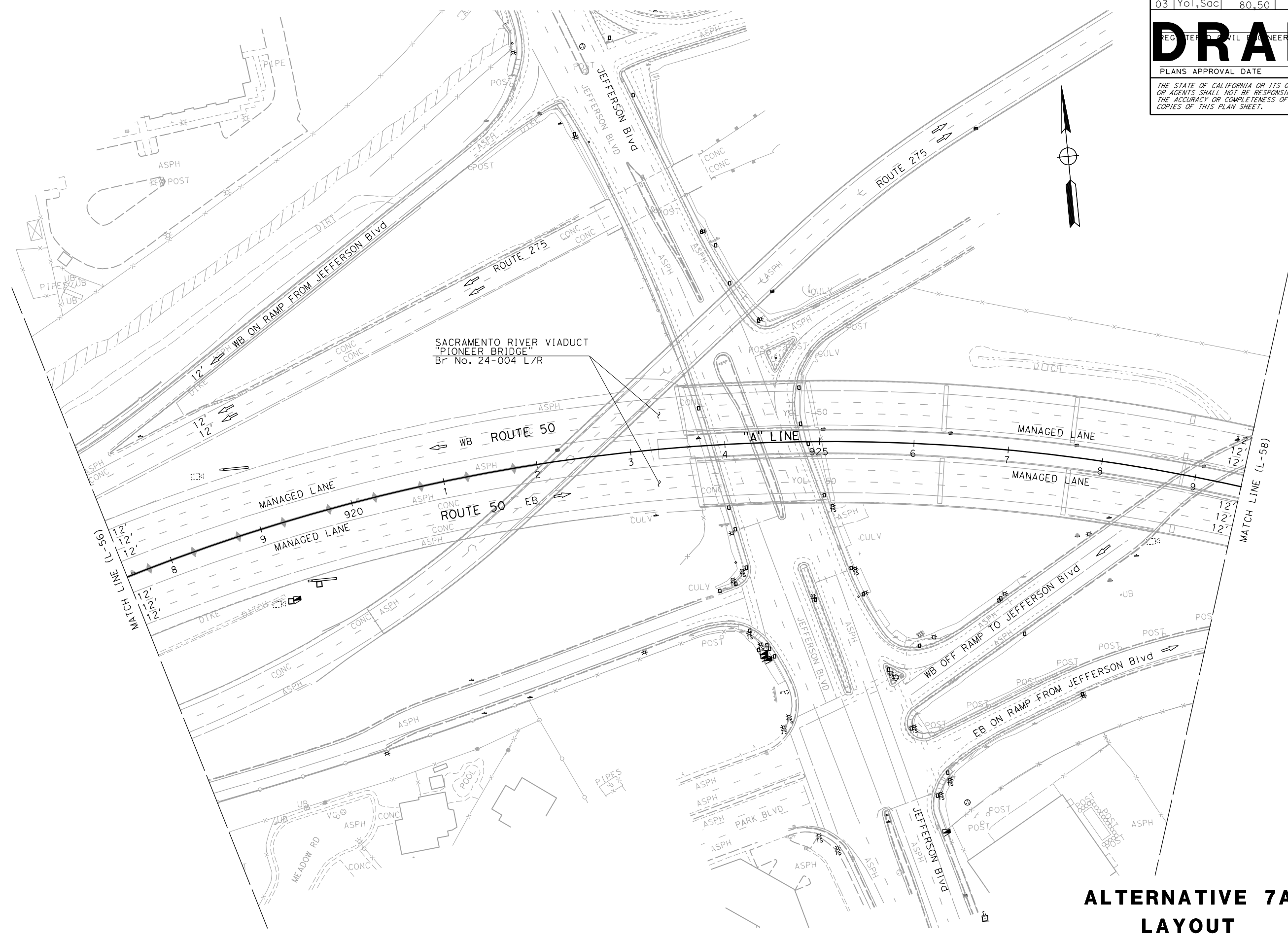
DRAFT

REGISTERED CIVIL ENGINEER DATE

PLANS APPROVAL DATE

THE STATE OF CALIFORNIA OR ITS OFFICERS OR AGENTS SHALL NOT BE RESPONSIBLE FOR THE ACCURACY OR COMPLETENESS OF SCANNED COPIES OF THIS PLAN SHEET.

REGISTERED PROFESSIONAL ENGINEER
No. _____
Exp. _____
CIVIL
STATE OF CALIFORNIA



STATE OF CALIFORNIA - DEPARTMENT OF TRANSPORTATION	FUNCTIONAL SUPERVISOR	CALCULATED-DESIGNED BY	REVISOR
Caltrans	MONIKA PEDIGO	CHECKED BY	DATE REVISOR
03 DESIGN			

ALTERNATIVE 7A
LAYOUT
SCALE: 1" = 50'
L-57

LAST REVISION | DATE PLOTTED => 3/24/2023
01-26-23 | TIME PLOTTED => 12:45:00 PM

Dist	COUNTY	ROUTE	POST MILES TOTAL PROJECT	SHEET No.	TOTAL SHEETS
04	Sol	80	40.7/R44.7		
03	Yol,Sac	80,50	VAR		

DRAFT 58

REGISTERED CIVIL ENGINEER DATE

PLANS APPROVAL DATE

THE STATE OF CALIFORNIA OR ITS OFFICERS OR AGENTS SHALL NOT BE RESPONSIBLE FOR THE ACCURACY OR COMPLETENESS OF SCANNED COPIES OF THIS PLAN SHEET.

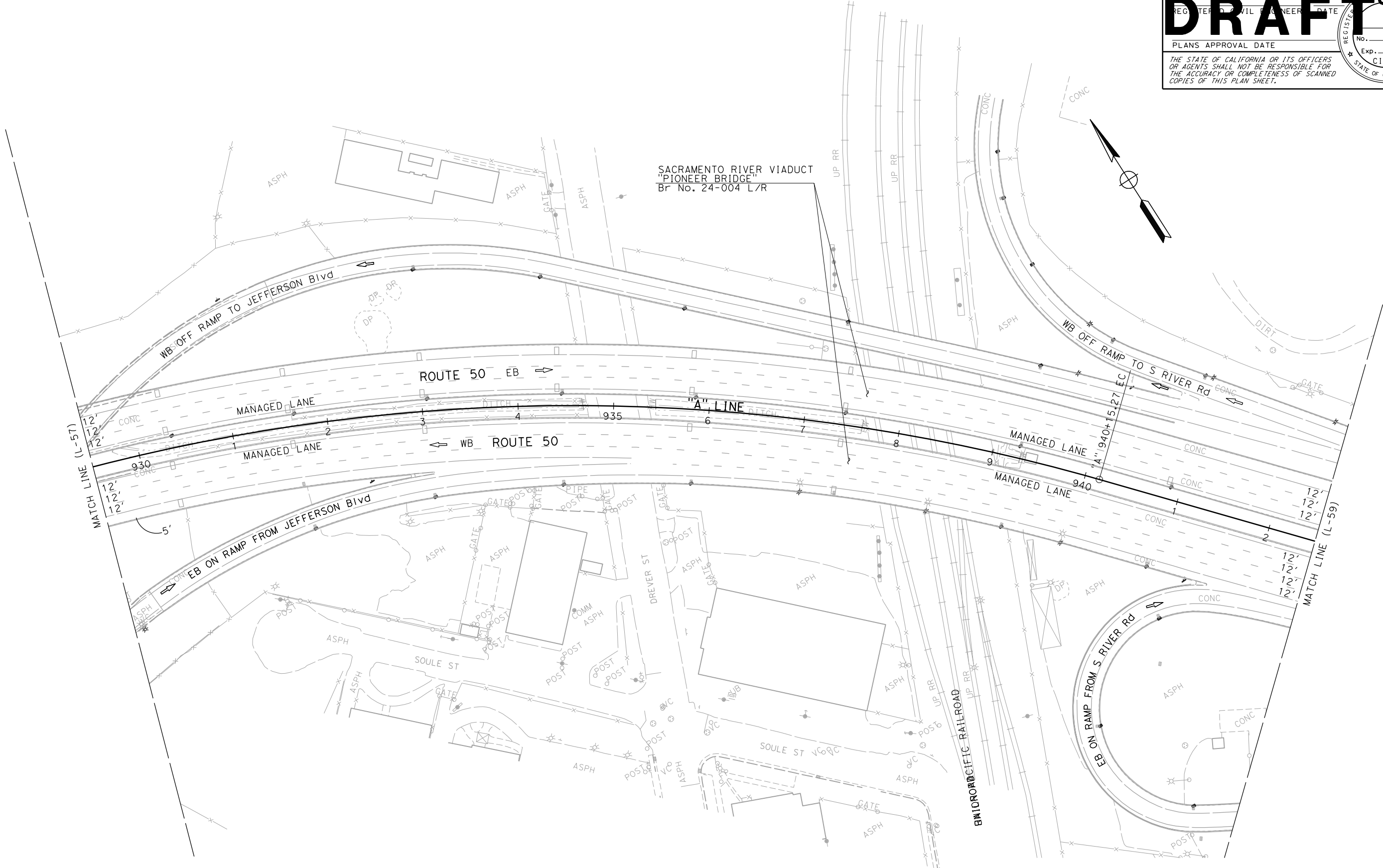
REG. NO. _____

EXP. DATE _____

CIVIL

STATE OF CALIFORNIA

STATE OF CALIFORNIA - DEPARTMENT OF TRANSPORTATION	FUNCTIONAL SUPERVISOR	REVISOR	DATE
Caltrans	MONIKA PEDIGO	XXXX - XXXX	XXXX - XXXX
		CALCULATED-DESIGNED BY	CHECKED BY
03 DESIGN			



ALTERNATIVE 7A
LAYOUT
 SCALE: 1" = 50'
L-58

LAST REVISION DATE PLOTTED => 3/24/2023 01-26-23 TIME PLOTTED => 12:45:02 PM

Dist	COUNTY	ROUTE	POST MILES TOTAL PROJECT	SHEET No.	TOTAL SHEETS
04	Sol	80	40.7/R44.7		
03	Yol,Sac	80,50	VAR		

DRAFT

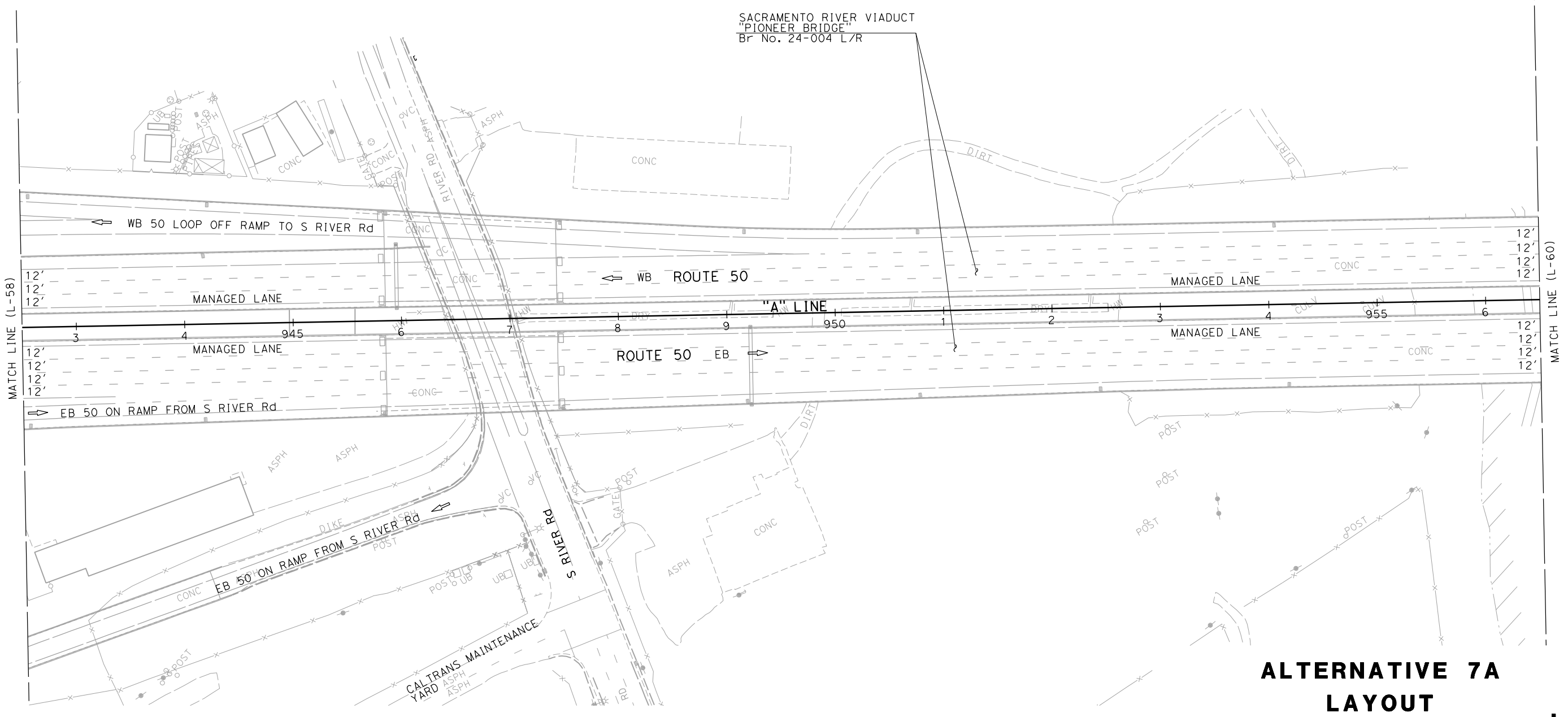
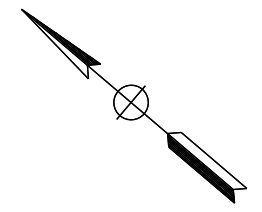
REGISTERED CIVIL ENGINEER DATE _____

PLANS APPROVAL DATE _____

THE STATE OF CALIFORNIA OR ITS OFFICERS OR AGENTS SHALL NOT BE RESPONSIBLE FOR THE ACCURACY OR COMPLETENESS OF SCANNED COPIES OF THIS PLAN SHEET.

REGISTERED PROFESSIONAL ENGINEER
No. _____
Exp. _____
CIVIL
STATE OF CALIFORNIA

STATE OF CALIFORNIA - DEPARTMENT OF TRANSPORTATION
Caltrans
03 DESIGN
FUNCTIONAL SUPERVISOR
MONIKA PEDIGO
REVISOR: XXXX - XXXX
DESIGNER: XXXX - XXXX
CHECKED BY
CALCULATED-DESIGNED BY



**ALTERNATIVE 7A
LAYOUT**
SCALE: 1" = 50'
L-59

LAST REVISION DATE PLOTTED => 3/24/2023
01-26-23 TIME PLOTTED => 12:45:05 PM

Dist	COUNTY	ROUTE	POST MILES TOTAL PROJECT	SHEET No.	TOTAL SHEETS
04	Sol	80	40.7/R44.7		
03	Yol,Sac	80,50	VAR		

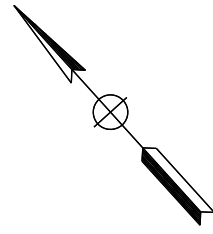
DRAFT

REGISTERED CIVIL ENGINEER DATE _____

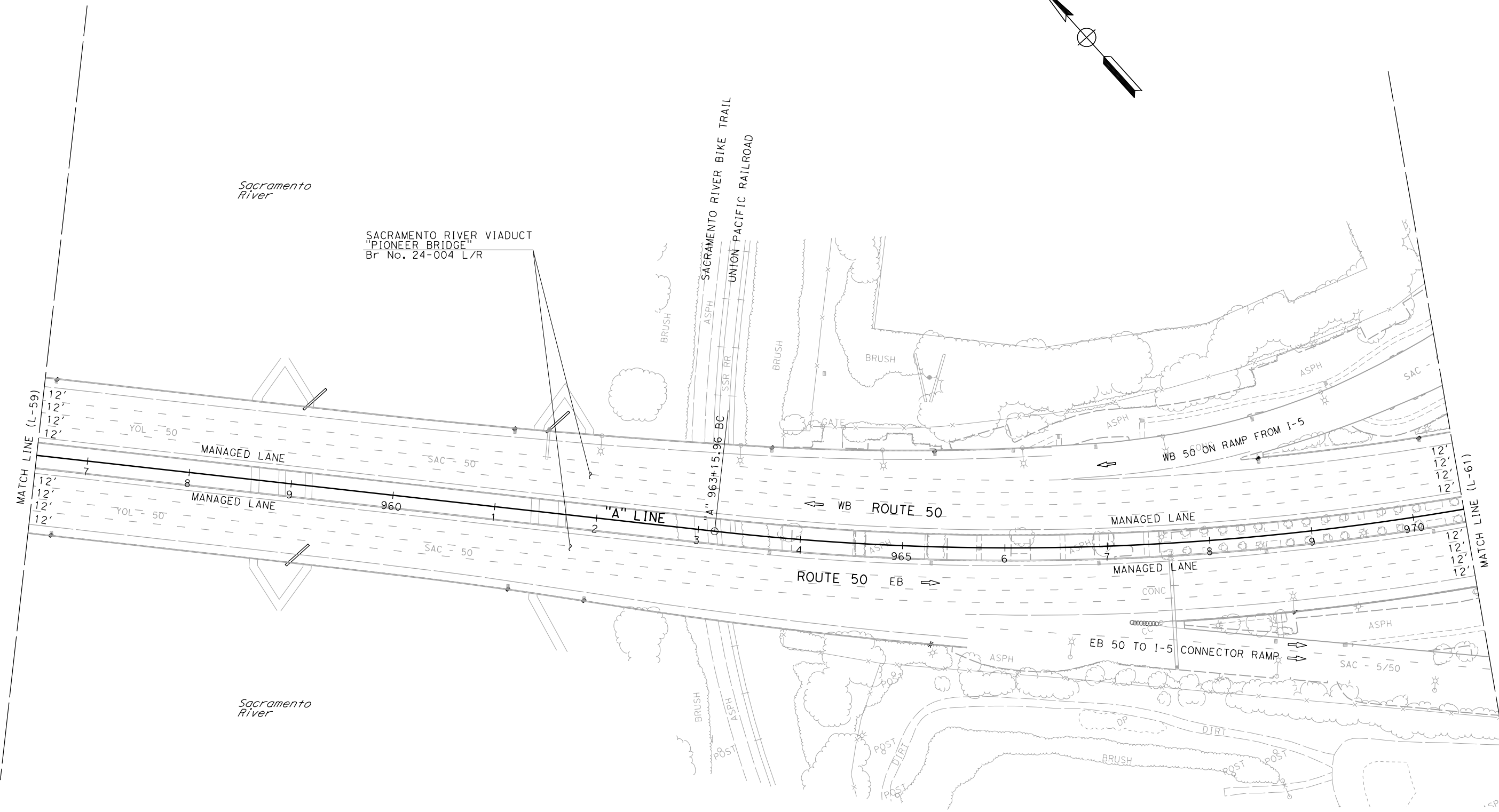
PLANS APPROVAL DATE _____

THE STATE OF CALIFORNIA OR ITS OFFICERS OR AGENTS SHALL NOT BE RESPONSIBLE FOR THE ACCURACY OR COMPLETENESS OF SCANNED COPIES OF THIS PLAN SHEET.

REGISTERED PROFESSIONAL ENGINEER No. _____ Exp. _____ CIVIL STATE OF CALIFORNIA



STATE OF CALIFORNIA - DEPARTMENT OF TRANSPORTATION	FUNCTIONAL SUPERVISOR	REVISOR	DATE
Caltrans	MONIKA PEDIGO	XXXX - XXXX	XXXX - XXXX
03 DESIGN			
	CALCULATED-DESIGNED BY	CHECKED BY	DATE REVISOR



**ALTERNATIVE 7A
LAYOUT**
SCALE: 1" = 50' **L-60**

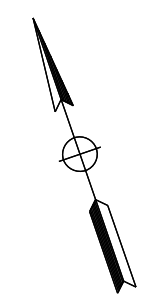
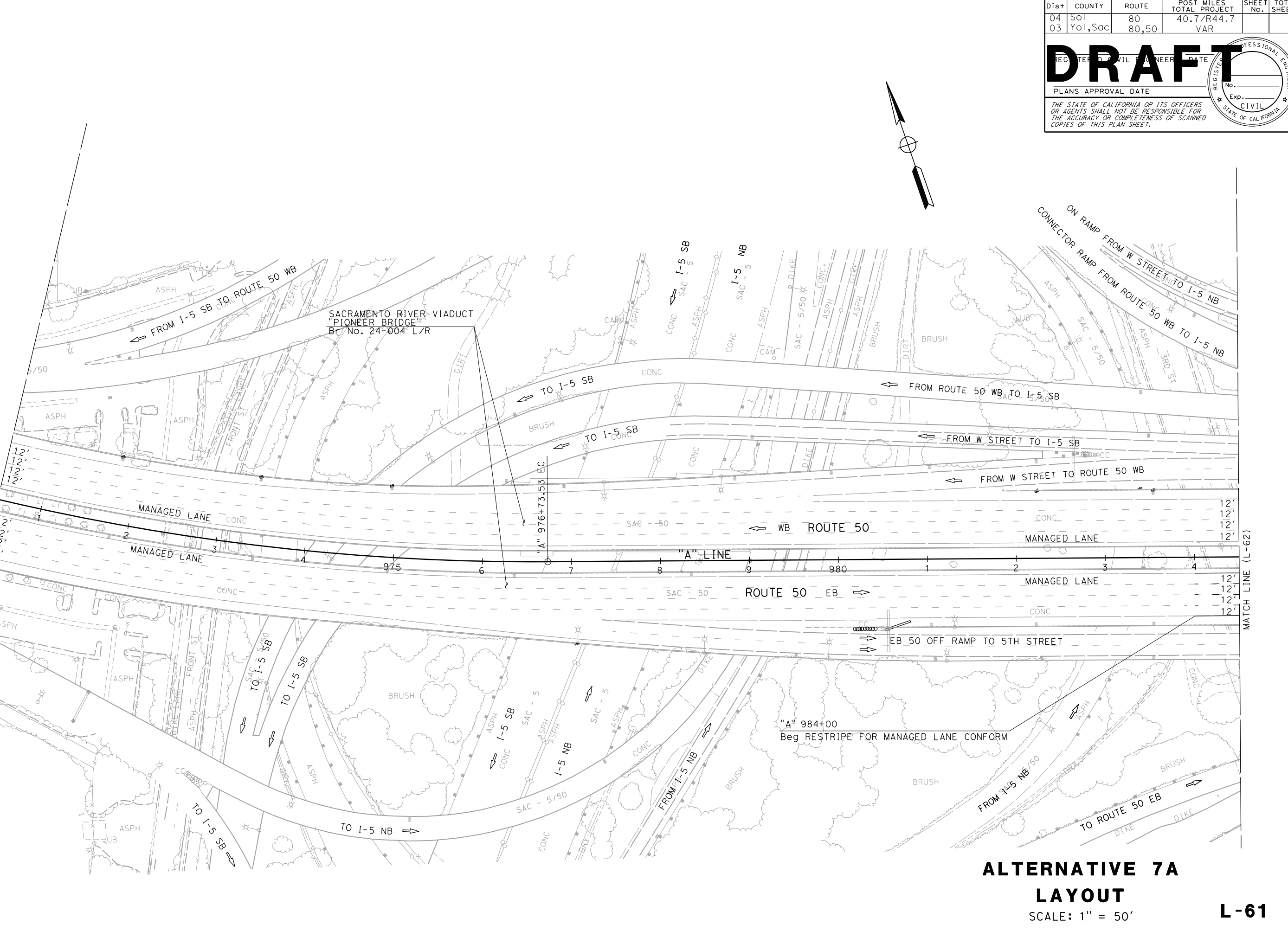
LAST REVISION | DATE PLOTTED => 3/24/2023
01-26-23 TIME PLOTTED => 12:45:08 PM

STATE OF CALIFORNIA - DEPARTMENT OF TRANSPORTATION
Caltrans
03 DESIGN

FUNCTIONAL SUPERVISOR
 MONIKA PEDIGO

REVISOR BY
 DATE REVISOR

CALCULATED-DESIGNED BY
 CHECKED BY



Dist	COUNTY	ROUTE	POST MILES TOTAL PROJECT	SHEET No.	TOTAL SHEETS
04 03	Sol Yol, Sac	80 80,50	40.7/R44.7 VAR		

DRAFT

REGISTERED CIVIL ENGINEER DATE

PLANS APPROVAL DATE

THE STATE OF CALIFORNIA OR ITS OFFICERS OR AGENTS SHALL NOT BE RESPONSIBLE FOR THE ACCURACY OR COMPLETENESS OF SCANNED COPIES OF THIS PLAN SHEET.

PROFESSIONAL ENGINEER No. Exp. CIVIL STATE OF CALIFORNIA

ALTERNATIVE 7A
LAYOUT
 SCALE: 1" = 50'
L-61

LAST REVISION DATE PLOTTED => 4/4/2023 01-26-23 TIME PLOTTED => 8:31:04 AM

Dist	COUNTY	ROUTE	POST MILES TOTAL PROJECT	SHEET No.	TOTAL SHEETS
04 03	Soi Yol, Sac	80 80,50	40.7/R44.7 VAR		

DRAFT

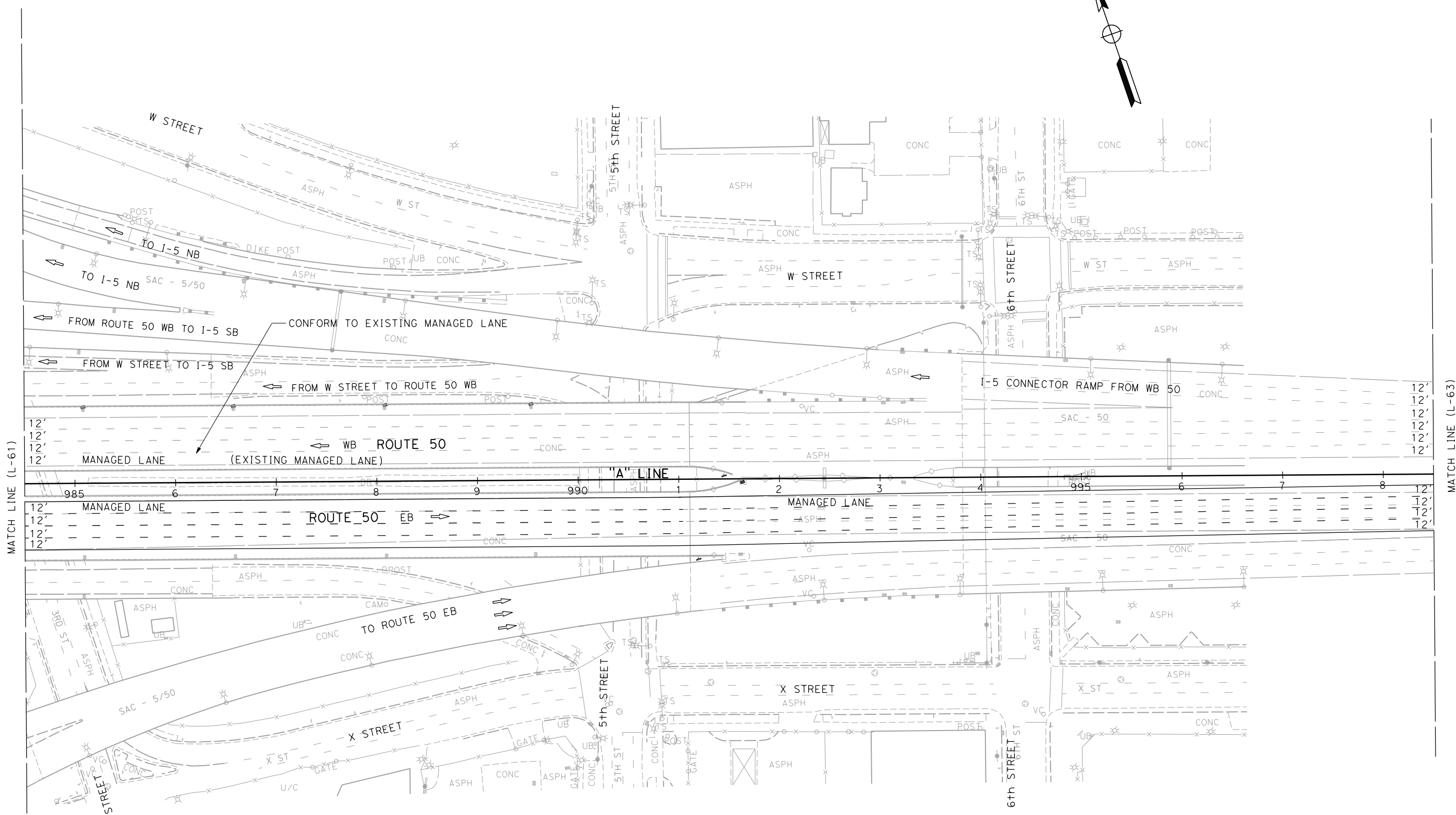
REGISTERED CIVIL ENGINEER DATE

PLANS APPROVAL DATE

THE STATE OF CALIFORNIA OR ITS OFFICERS OR AGENTS SHALL NOT BE RESPONSIBLE FOR THE ACCURACY OR COMPLETENESS OF SCANNED COPIES OF THIS PLAN SHEET.

REGISTERED PROFESSIONAL ENGINEER
No. _____
Exp. _____
CIVIL
STATE OF CALIFORNIA

STATE OF CALIFORNIA - DEPARTMENT OF TRANSPORTATION	FUNCTIONAL SUPERVISOR	REVISOR	CALCULATED-DESIGNED BY
Caltrans	MONIKA PEDIGO	XXXX - XXXX	XXXX - XXXX
03 DESIGN			CHECKED BY



**ALTERNATIVE 7A
LAYOUT**
SCALE: 1" = 50'
L-62

Dist	COUNTY	ROUTE	POST MILES TOTAL PROJECT	SHEET No.	TOTAL SHEETS
04	Sol	80	40.7/R44.7		
03	Yol, Sac	80,50	VAR		

DRAFT

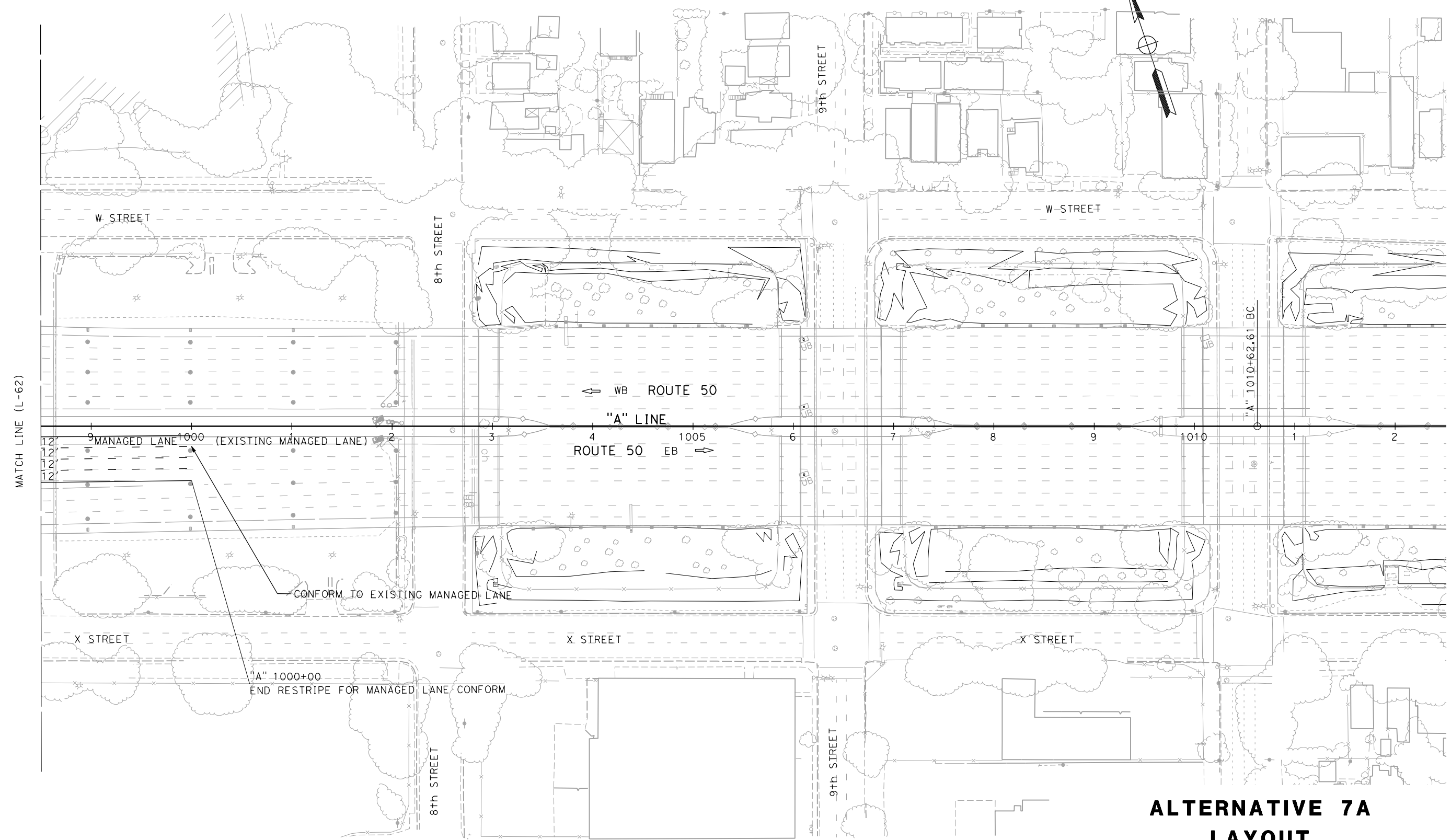
REGISTERED CIVIL ENGINEER DATE

PLANS APPROVAL DATE

THE STATE OF CALIFORNIA OR ITS OFFICERS OR AGENTS SHALL NOT BE RESPONSIBLE FOR THE ACCURACY OR COMPLETENESS OF SCANNED COPIES OF THIS PLAN SHEET.

REGISTERED PROFESSIONAL ENGINEER
No. _____
Exp. _____
CIVIL
STATE OF CALIFORNIA

STATE OF CALIFORNIA - DEPARTMENT OF TRANSPORTATION	FUNCTIONAL SUPERVISOR	REVISOR	DATE
Caltrans	MONIKA PEDIGO	XXXX - XXXX	XXXX - XXXX
	03 DESIGN	CALCULATED-DESIGNED BY	CHECKED BY



ALTERNATIVE 7A
LAYOUT
SCALE: 1" = 50'
L-63

LAST REVISION | DATE PLOTTED => 3/24/2023
01-26-23 | TIME PLOTTED => 12:45:19 PM

Dist	COUNTY	ROUTE	POST MILES TOTAL PROJECT	SHEET No.	TOTAL SHEETS
04	Sol	80	40.7/R44.7		
03	Yol,Sac	80,50	VAR		

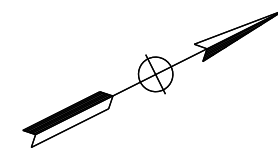
DRAFT

REGISTERED CIVIL ENGINEER DATE

PLANS APPROVAL DATE

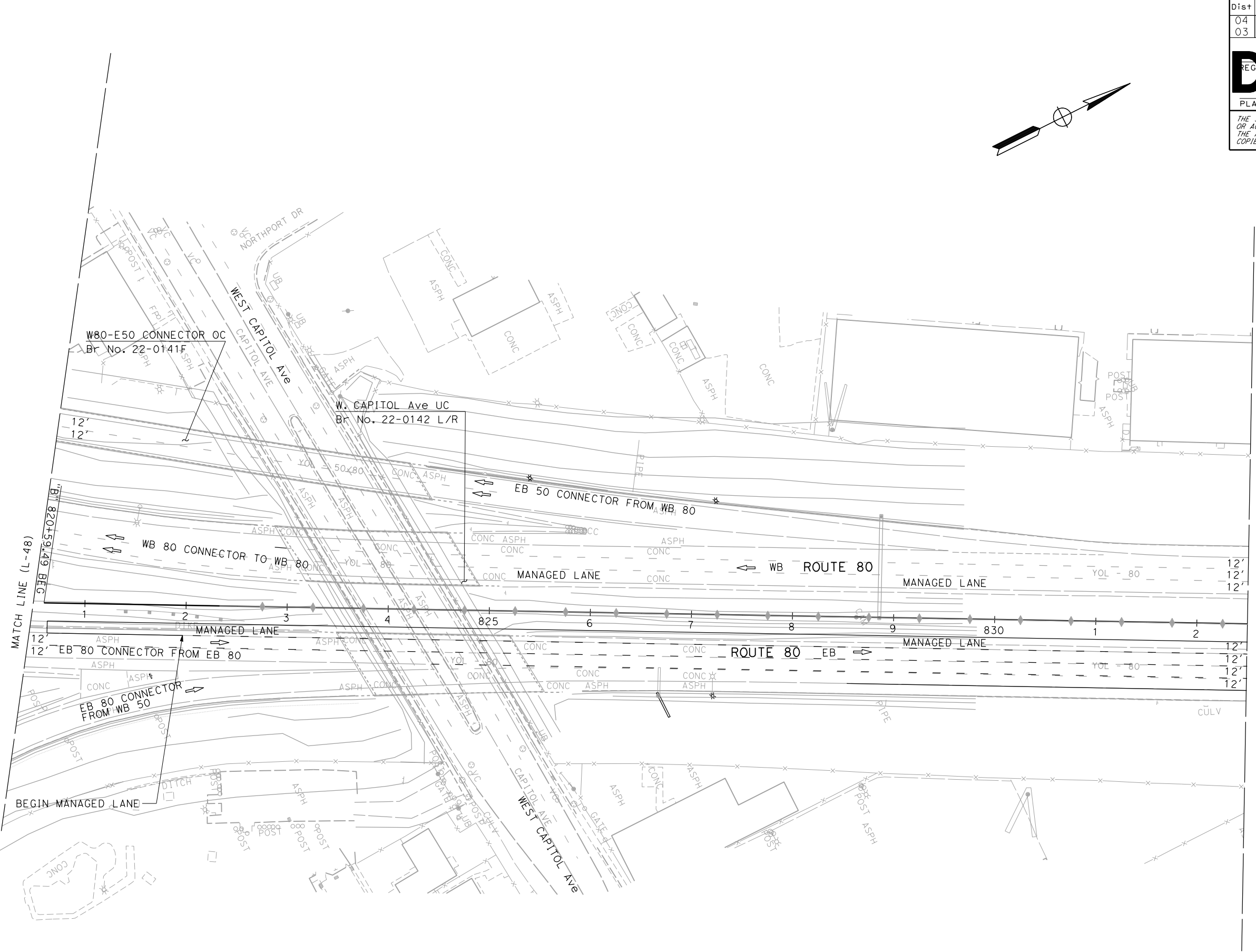
THE STATE OF CALIFORNIA OR ITS OFFICERS OR AGENTS SHALL NOT BE RESPONSIBLE FOR THE ACCURACY OR COMPLETENESS OF SCANNED COPIES OF THIS PLAN SHEET.

REGISTERED PROFESSIONAL ENGINEER No. Exp. CIVIL STATE OF CALIFORNIA



STATE OF CALIFORNIA - DEPARTMENT OF TRANSPORTATION
Caltrans
03 DESIGN

FUNCTIONAL SUPERVISOR MONIKA PEDIGO	CHECKED BY	REVISOR BY
CALCULATED-DESIGNED BY	XXXX - XXXX	DATE REVISOR
CHECKED BY	XXXX - XXXX	DATE REVISOR



ALTERNATIVE 7A
LAYOUT
 SCALE: 1" = 50'
L-64

Dist	COUNTY	ROUTE	POST MILES TOTAL PROJECT	SHEET No.	TOTAL SHEETS
04	Sol	80	40.7/R44.7		
03	Yol,Sac	80,50	VAR		

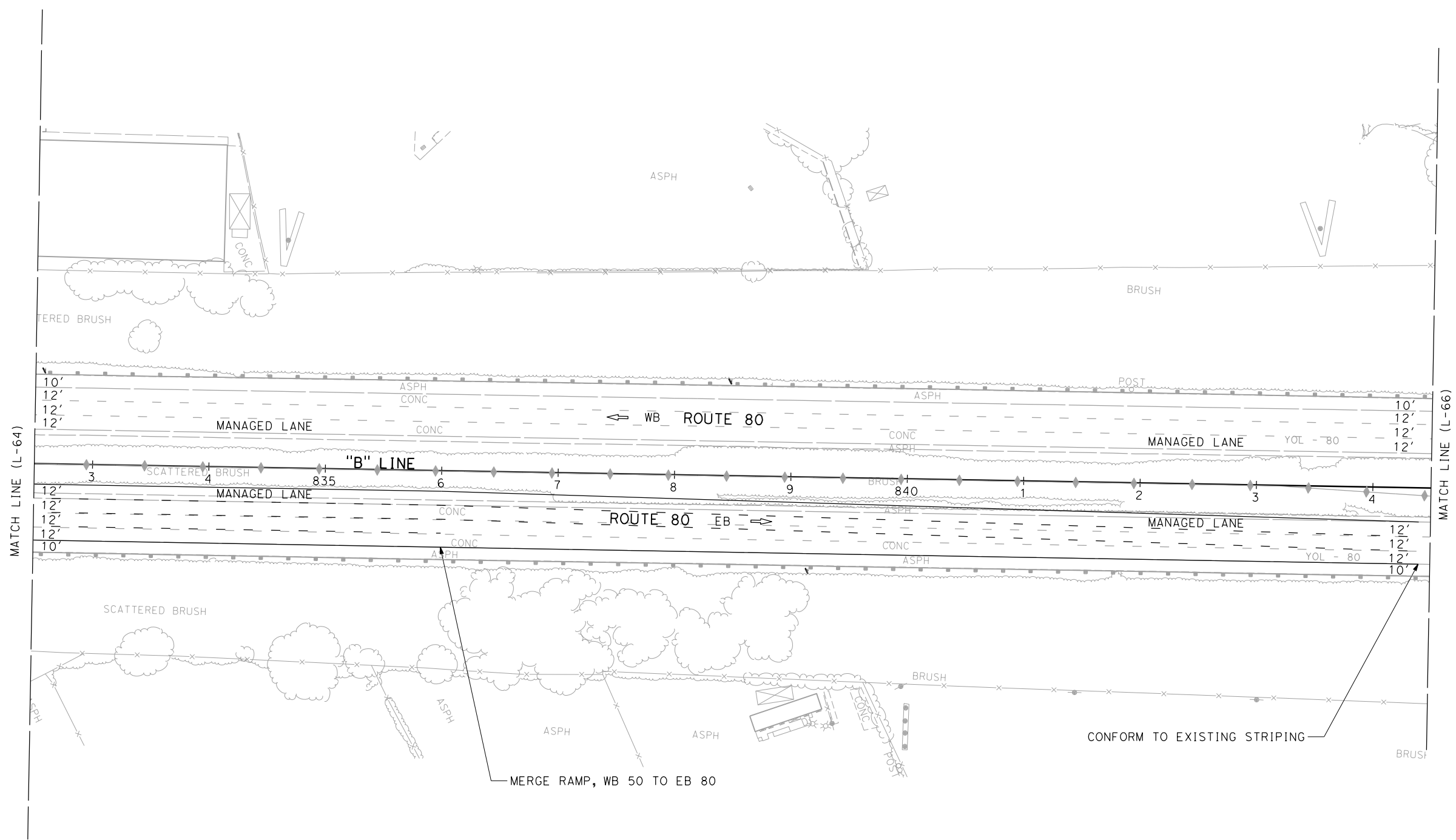
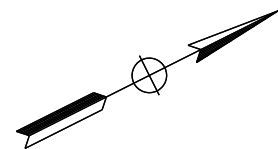
DRAFT

REGISTERED CIVIL ENGINEER DATE _____

PLANS APPROVAL DATE _____

THE STATE OF CALIFORNIA OR ITS OFFICERS OR AGENTS SHALL NOT BE RESPONSIBLE FOR THE ACCURACY OR COMPLETENESS OF SCANNED COPIES OF THIS PLAN SHEET.

REGISTERED PROFESSIONAL ENGINEER
No. _____
Exp. _____
CIVIL
STATE OF CALIFORNIA



STATE OF CALIFORNIA - DEPARTMENT OF TRANSPORTATION	FUNCTIONAL SUPERVISOR	REVISOR	DATE
Caltrans	MONIKA PEDIGO	XXXX - XXXX	XXXX - XXXX
03 DESIGN	CALCULATED-DESIGNED BY	CHECKED BY	DATE REVISOR

ALTERNATIVE 7A
LAYOUT
SCALE: 1" = 50'
L-65

LAST REVISION | DATE PLOTTED => 3/24/2023
01-26-23 | TIME PLOTTED => 12:45:24 PM

Dist	COUNTY	ROUTE	POST MILES TOTAL PROJECT	SHEET No.	TOTAL SHEETS
04	Sol	80	40.7/R44.7		
03	Yol,Sac	80,50	VAR		

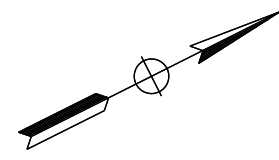
DRAFT

REGISTERED CIVIL ENGINEER DATE _____

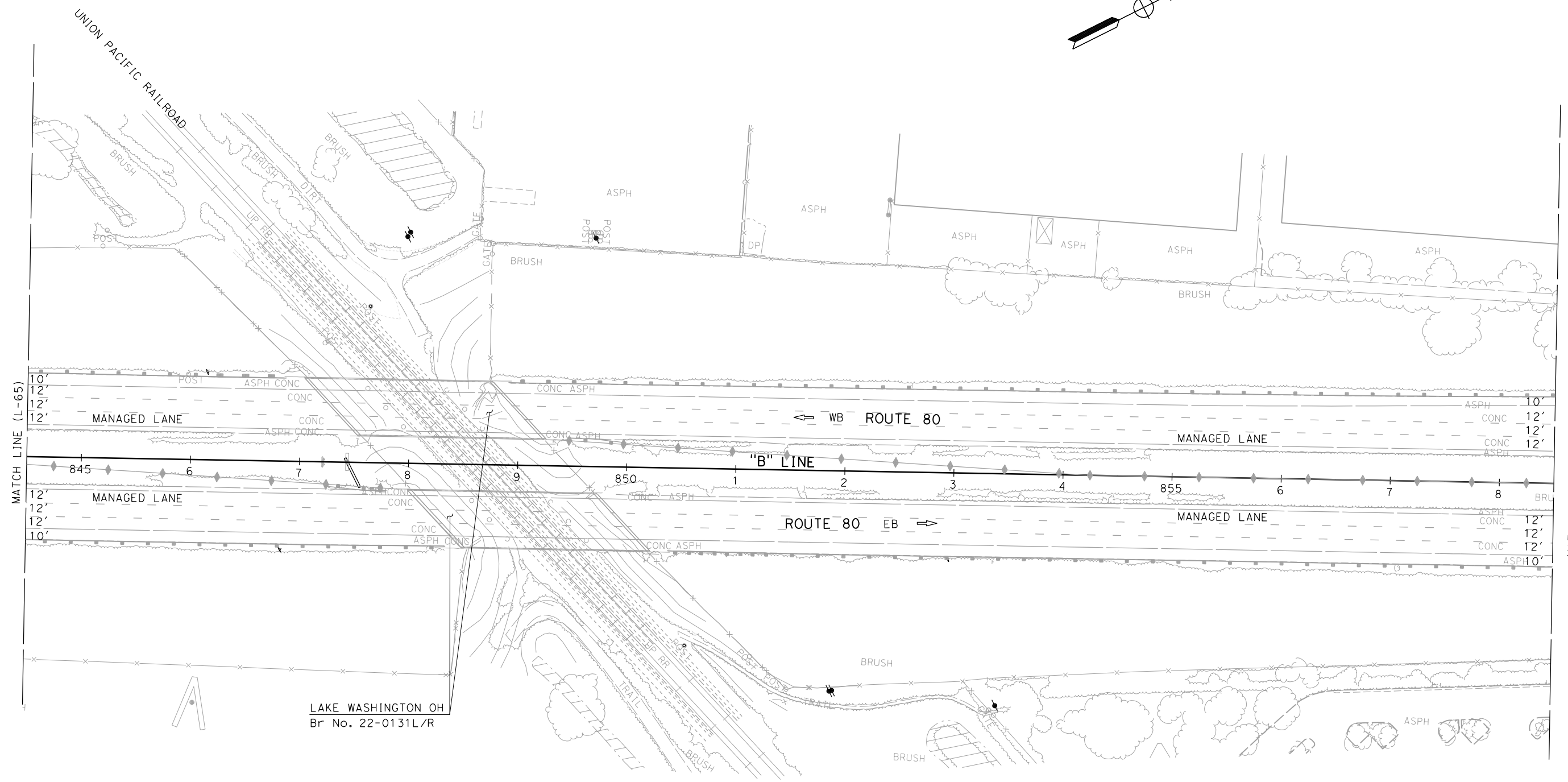
PLANS APPROVAL DATE _____

THE STATE OF CALIFORNIA OR ITS OFFICERS OR AGENTS SHALL NOT BE RESPONSIBLE FOR THE ACCURACY OR COMPLETENESS OF SCANNED COPIES OF THIS PLAN SHEET.

PROFESSIONAL ENGINEER No. _____ Exp. _____ CIVIL STATE OF CALIFORNIA



STATE OF CALIFORNIA - DEPARTMENT OF TRANSPORTATION	FUNCTIONAL SUPERVISOR	CALCULATED-DESIGNED BY	REVISED BY
Caltrans	MONIKA PEDIGO	CHECKED BY	DATE REVISED
03 DESIGN			



ALTERNATIVE 7A
LAYOUT
 SCALE: 1" = 50'
L-66

LAST REVISION | DATE PLOTTED => 3/24/2023
 01-26-23 TIME PLOTTED => 12:45:28 PM

STATE OF CALIFORNIA - DEPARTMENT OF TRANSPORTATION
Caltrans
 03 DESIGN
 FUNCTIONAL SUPERVISOR
 MONIKA PEDIGO
 REVISIONS:
 REVISION NO. | DATE | BY | DESCRIPTION
 XXXX - XXXX
 XXXX - XXXX
 CALCULATED-DESIGNED BY
 CHECKED BY

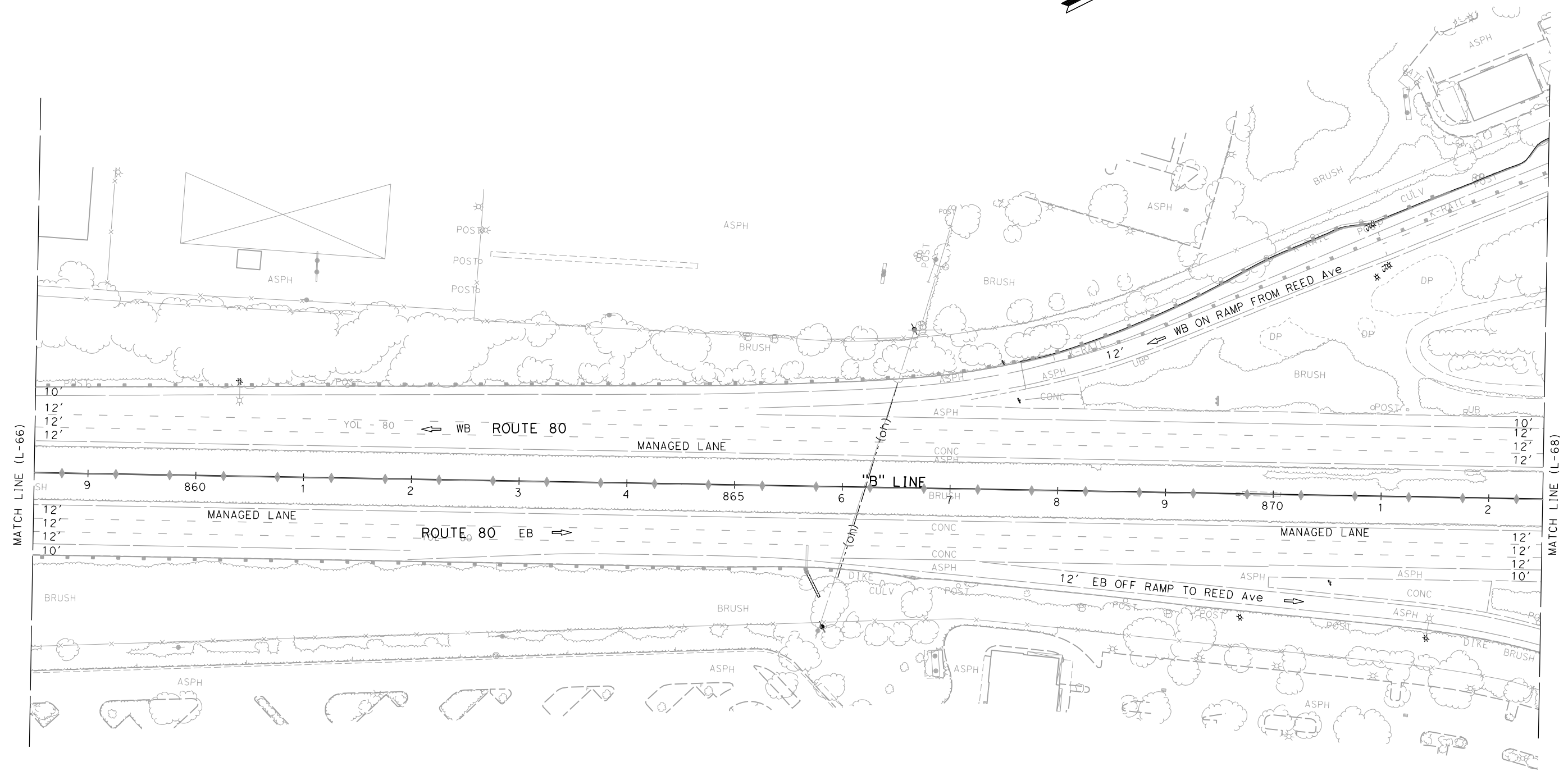
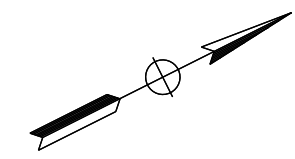
Dist	COUNTY	ROUTE	POST MILES TOTAL PROJECT	SHEET No.	TOTAL SHEETS
04 03	SoI Yol,Sac	80 80,50	40.7/R44.7 VAR		

DRAFT

REGISTERED CIVIL ENGINEER DATE
 PLANS APPROVAL DATE

THE STATE OF CALIFORNIA OR ITS OFFICERS OR AGENTS SHALL NOT BE RESPONSIBLE FOR THE ACCURACY OR COMPLETENESS OF SCANNED COPIES OF THIS PLAN SHEET.

REGISTERED PROFESSIONAL ENGINEER
 No. _____
 Exp. _____
 CIVIL
 STATE OF CALIFORNIA



**ALTERNATIVE 7A
 LAYOUT**
 SCALE: 1" = 50'
L-67

Dist	COUNTY	ROUTE	POST MILES TOTAL PROJECT	SHEET No.	TOTAL SHEETS
04	Sol	80	40.7/R44.7		
03	Yol, Sac	80,50	VAR		

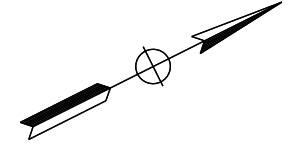
DRAFT

REGISTERED CIVIL ENGINEER DATE

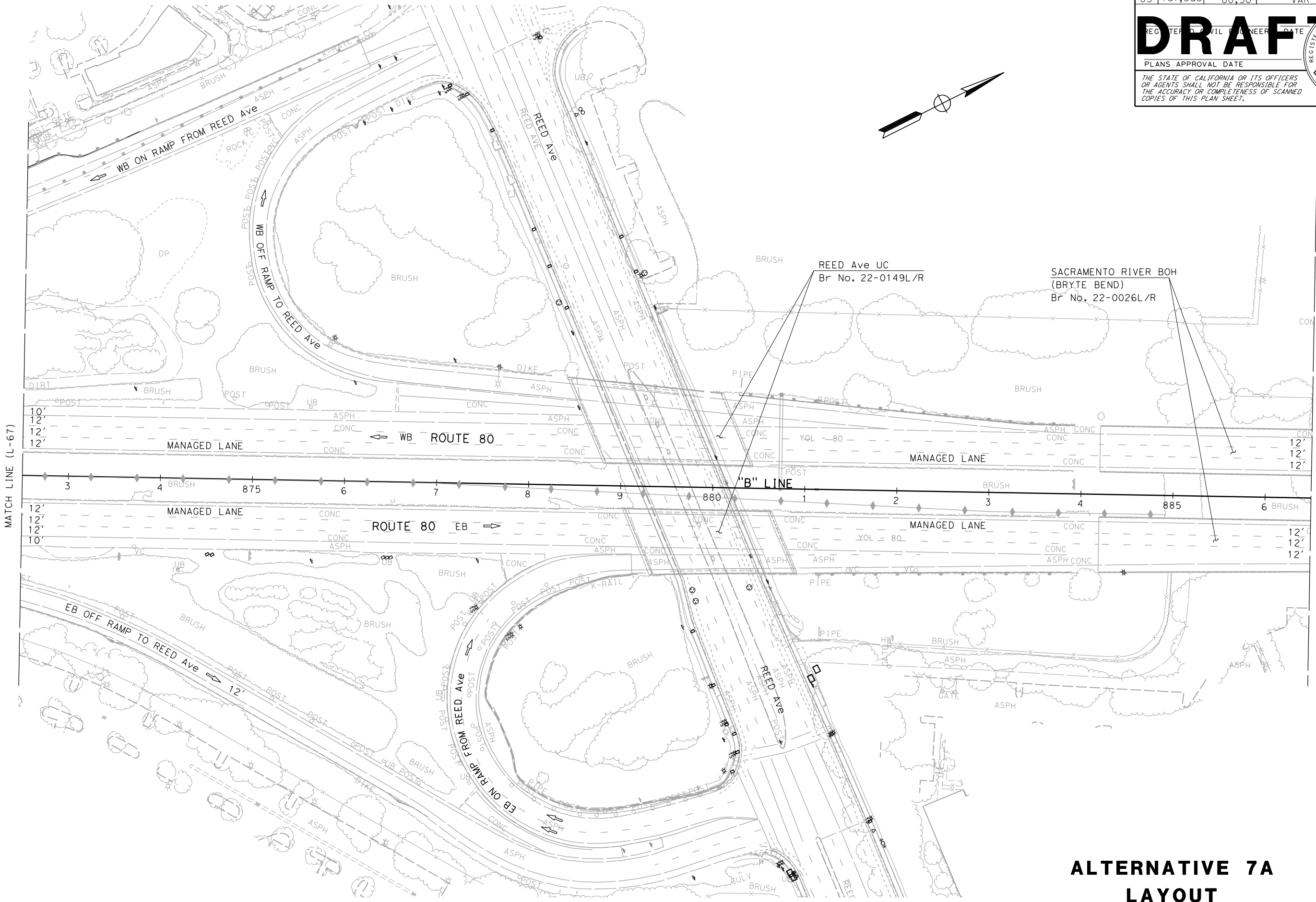
PLANS APPROVAL DATE

THE STATE OF CALIFORNIA OR ITS OFFICERS OR AGENTS SHALL NOT BE RESPONSIBLE FOR THE ACCURACY OR COMPLETENESS OF SCANNED COPIES OF THIS PLAN SHEET.

REGISTERED PROFESSIONAL ENGINEER No. Exp. CIVIL STATE OF CALIFORNIA



STATE OF CALIFORNIA - DEPARTMENT OF TRANSPORTATION	FUNCTIONAL SUPERVISOR	DESIGNED BY	REVISOR
Caltrans	MONIKA PEDIGO	XXXX - XXXX	XXXX - XXXX
03 DESIGN		CHECKED BY	DATE REVISED



ALTERNATIVE 7A
LAYOUT
 SCALE: 1" = 50'
L-68

LAST REVISION DATE PLOTTED => 3/24/2023 01-26-23 TIME PLOTTED => 12:45:33 PM

Dist	COUNTY	ROUTE	POST MILES TOTAL PROJECT	SHEET No.	TOTAL SHEETS
04	Sol	80	40.7/R44.7		
03	Yol,Sac	80,50	VAR		

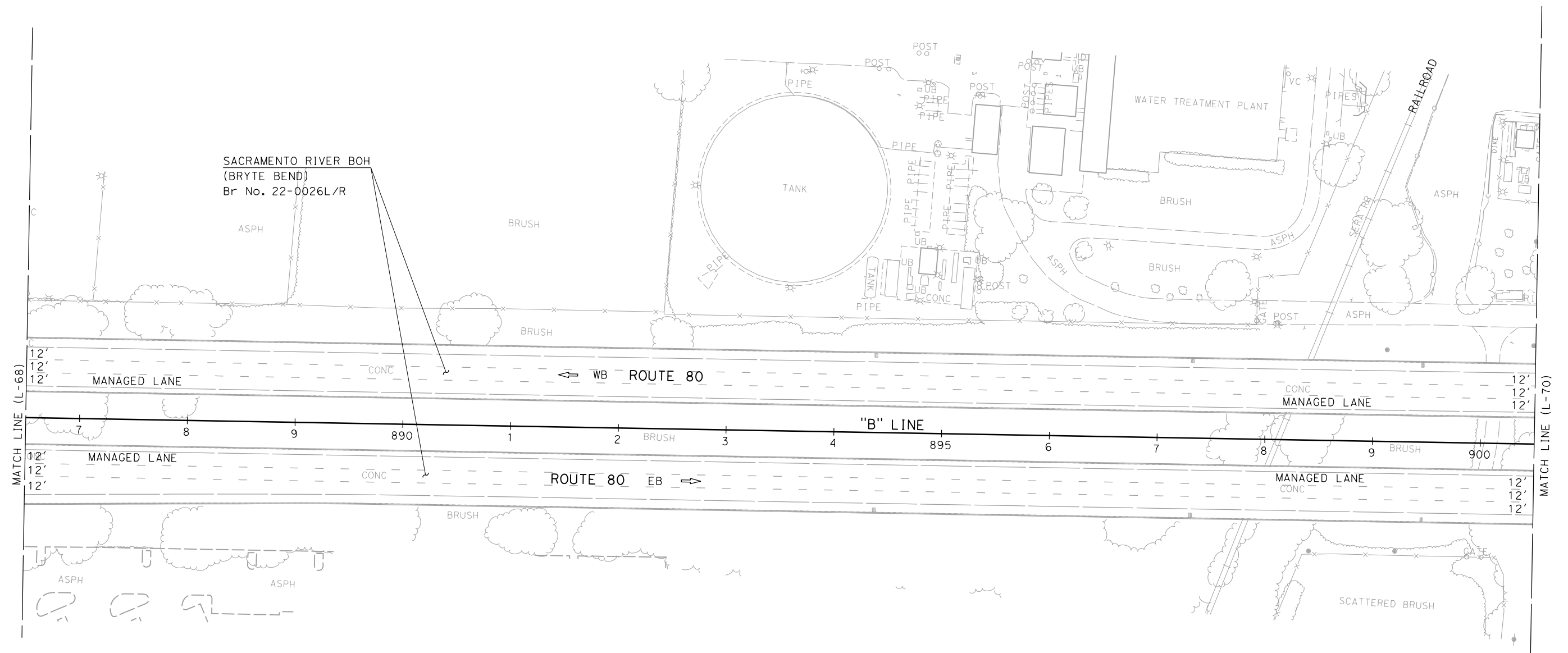
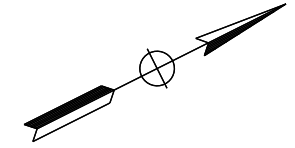
DRAFT

REGISTERED CIVIL ENGINEER DATE

PLANS APPROVAL DATE

THE STATE OF CALIFORNIA OR ITS OFFICERS OR AGENTS SHALL NOT BE RESPONSIBLE FOR THE ACCURACY OR COMPLETENESS OF SCANNED COPIES OF THIS PLAN SHEET.

REGISTERED PROFESSIONAL ENGINEER
No. _____
Exp. _____
CIVIL
STATE OF CALIFORNIA

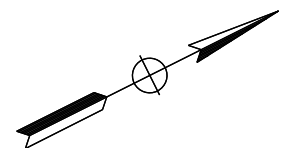
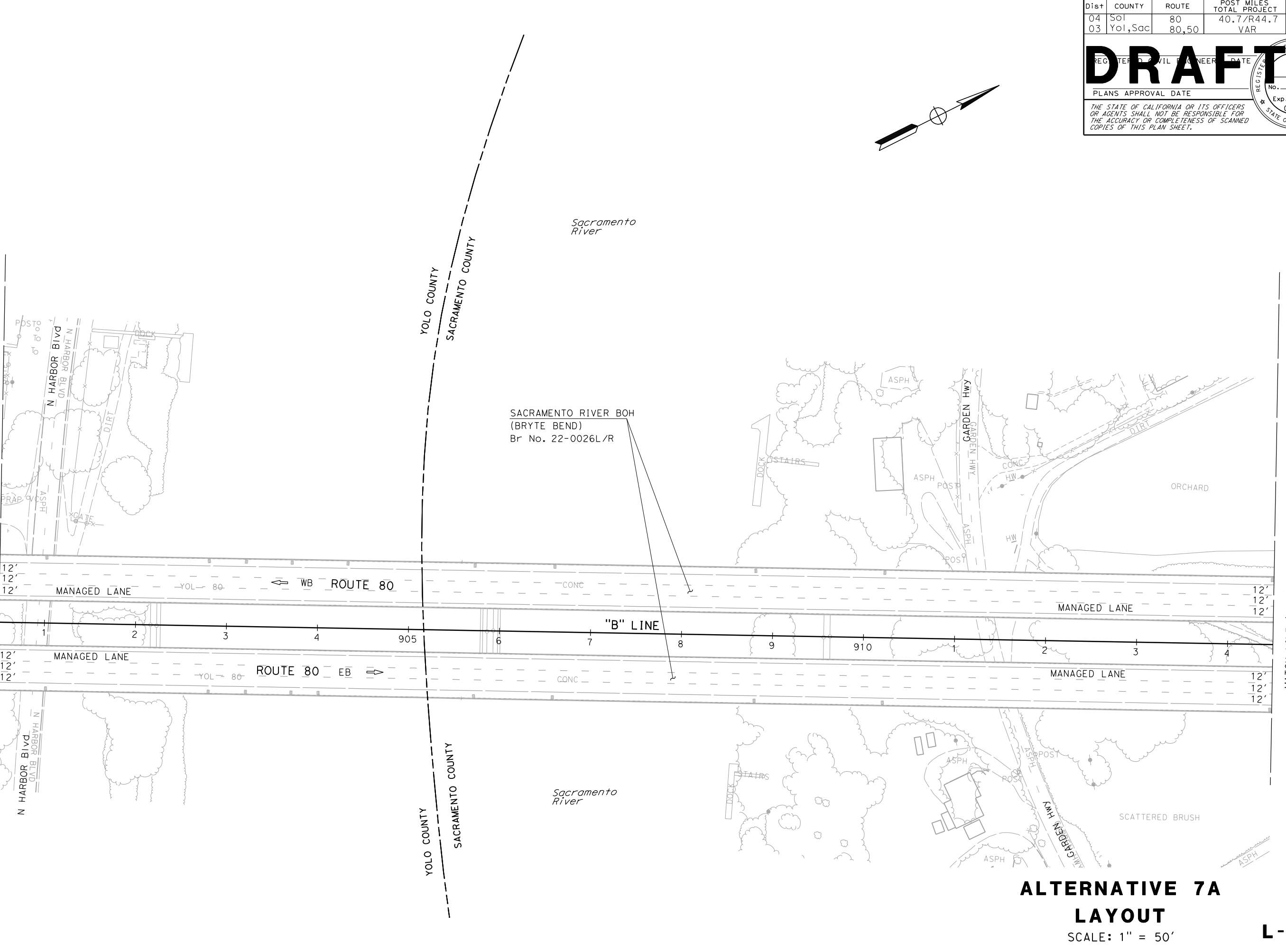


STATE OF CALIFORNIA - DEPARTMENT OF TRANSPORTATION	FUNCTIONAL SUPERVISOR	DESIGNED BY	REVISOR
Caltrans	MONIKA PEDIGO	CHECKED BY	DATE
03 DESIGN			

**ALTERNATIVE 7A
LAYOUT**
SCALE: 1" = 50'
L-69

LAST REVISION | DATE PLOTTED => 3/24/2023
01-26-23 | TIME PLOTTED => 12:45:36 PM

FUNCTIONAL SUPERVISOR MONIKA PEDIGO	CALCULATED-DESIGNED BY XXXX - XXXX	REVISOR BY XXXX - XXXX
	CHECKED BY XXXX - XXXX	DATE REVISOR XXXX - XXXX



Dist	COUNTY	ROUTE	POST MILES TOTAL PROJECT	SHEET No.	TOTAL SHEETS
04	Sol	80	40.7/R44.7		
03	Yol,Sac	80,50	VAR		

DRAFT

REGISTERED CIVIL ENGINEER DATE _____

PLANS APPROVAL DATE _____

THE STATE OF CALIFORNIA OR ITS OFFICERS OR AGENTS SHALL NOT BE RESPONSIBLE FOR THE ACCURACY OR COMPLETENESS OF SCANNED COPIES OF THIS PLAN SHEET.

REGISTERED PROFESSIONAL ENGINEER
 No. _____
 Exp. _____
 CIVIL
 STATE OF CALIFORNIA

**ALTERNATIVE 7A
 LAYOUT**
 SCALE: 1" = 50'
L-70

LAST REVISION | DATE PLOTTED => 3/24/2023
 01-26-23 TIME PLOTTED => 12:45:39 PM

Dist	COUNTY	ROUTE	POST MILES TOTAL PROJECT	SHEET No.	TOTAL SHEETS
04	Sol	80	40.7/R44.7		
03	Yol,Sac	80,50	VAR		

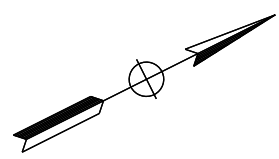
DRAFT

REGISTERED CIVIL ENGINEER DATE

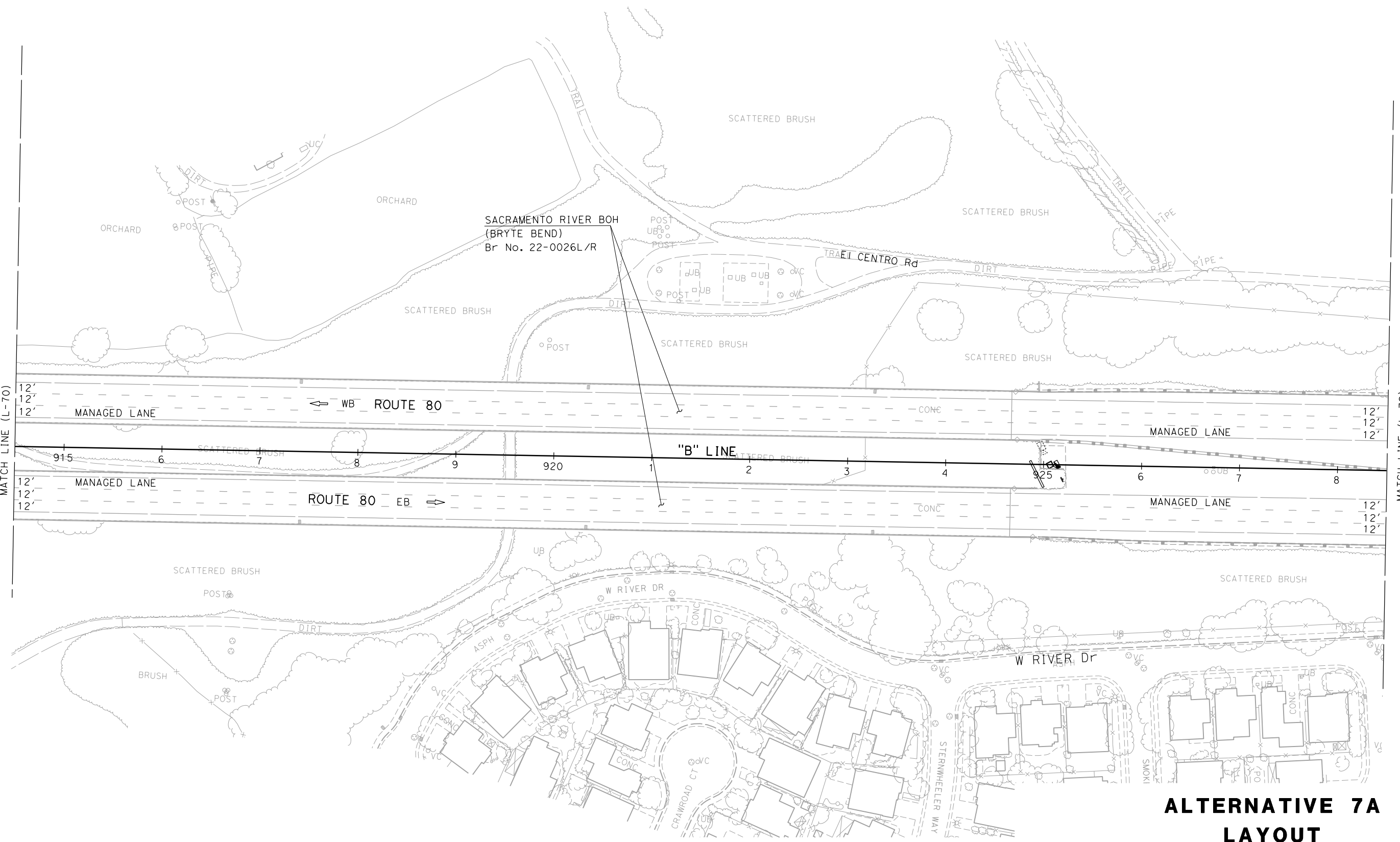
PLANS APPROVAL DATE

THE STATE OF CALIFORNIA OR ITS OFFICERS OR AGENTS SHALL NOT BE RESPONSIBLE FOR THE ACCURACY OR COMPLETENESS OF SCANNED COPIES OF THIS PLAN SHEET.

PROFESSIONAL ENGINEER No. Exp. CIVIL STATE OF CALIFORNIA



STATE OF CALIFORNIA - DEPARTMENT OF TRANSPORTATION	FUNCTIONAL SUPERVISOR	REVISOR	DATE
Caltrans	MONIKA PEDIGO	XXXX - XXXX	XXXX - XXXX
03 DESIGN	CALCULATED-DESIGNED BY	CHECKED BY	DATE



ALTERNATIVE 7A LAYOUT
SCALE: 1" = 50' **L-71**

LAST REVISION | DATE PLOTTED => 3/24/2023 01-26-23 TIME PLOTTED => 12:45:41 PM

Dist	COUNTY	ROUTE	POST MILES TOTAL PROJECT	SHEET No.	TOTAL SHEETS
04	Sol	80	40.7/R44.7		
03	Yol,Sac	80,50	VAR		

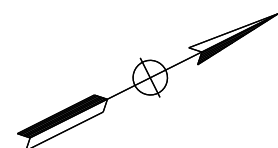
DRAFT

REGISTERED CIVIL ENGINEER DATE

PLANS APPROVAL DATE

THE STATE OF CALIFORNIA OR ITS OFFICERS OR AGENTS SHALL NOT BE RESPONSIBLE FOR THE ACCURACY OR COMPLETENESS OF SCANNED COPIES OF THIS PLAN SHEET.

PROFESSIONAL ENGINEER No. Exp. CIVIL STATE OF CALIFORNIA



STATE OF CALIFORNIA - DEPARTMENT OF TRANSPORTATION

Caltrans

03 DESIGN

FUNCTIONAL SUPERVISOR: MONIKA PEDIGO

REVISOR: XXXX - XXXX

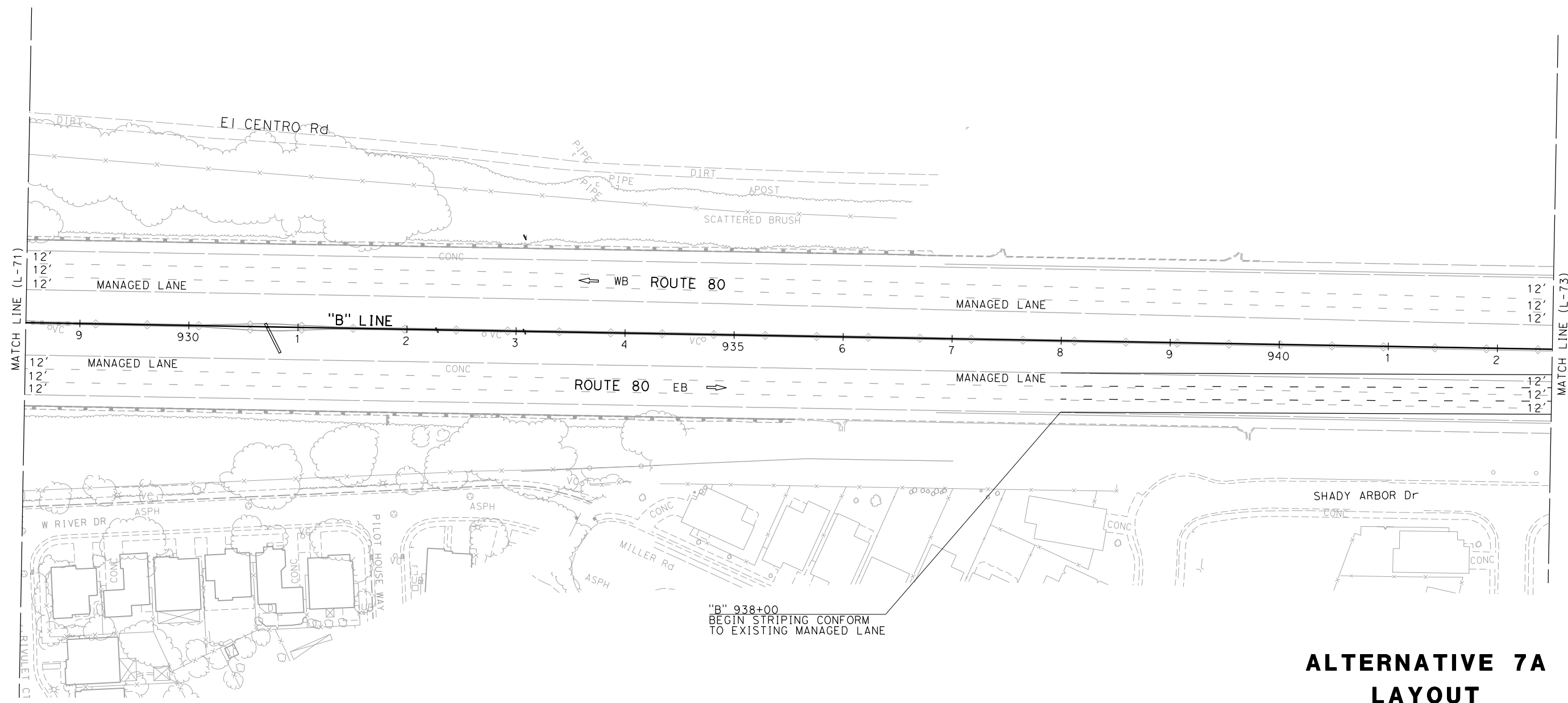
CHECKED BY: XXXX - XXXX

DESIGNED BY: XXXX - XXXX

DATE REVISOR: XXXX - XXXX

DATE CHECKED: XXXX - XXXX

DATE DESIGNED: XXXX - XXXX



ALTERNATIVE 7A

LAYOUT

SCALE: 1" = 50'

L-72

Dist	COUNTY	ROUTE	POST MILES TOTAL PROJECT	SHEET No.	TOTAL SHEETS
04	Sol	80	40.7/R44.7		
03	Yol,Sac	80,50	VAR		

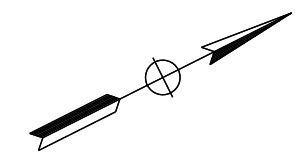
DRAFT

REGISTERED CIVIL ENGINEER DATE

PLANS APPROVAL DATE

PROFESSIONAL ENGINEER No. Exp. CIVIL STATE OF CALIFORNIA

THE STATE OF CALIFORNIA OR ITS OFFICERS OR AGENTS SHALL NOT BE RESPONSIBLE FOR THE ACCURACY OR COMPLETENESS OF SCANNED COPIES OF THIS PLAN SHEET.



STATE OF CALIFORNIA - DEPARTMENT OF TRANSPORTATION

Caltrans

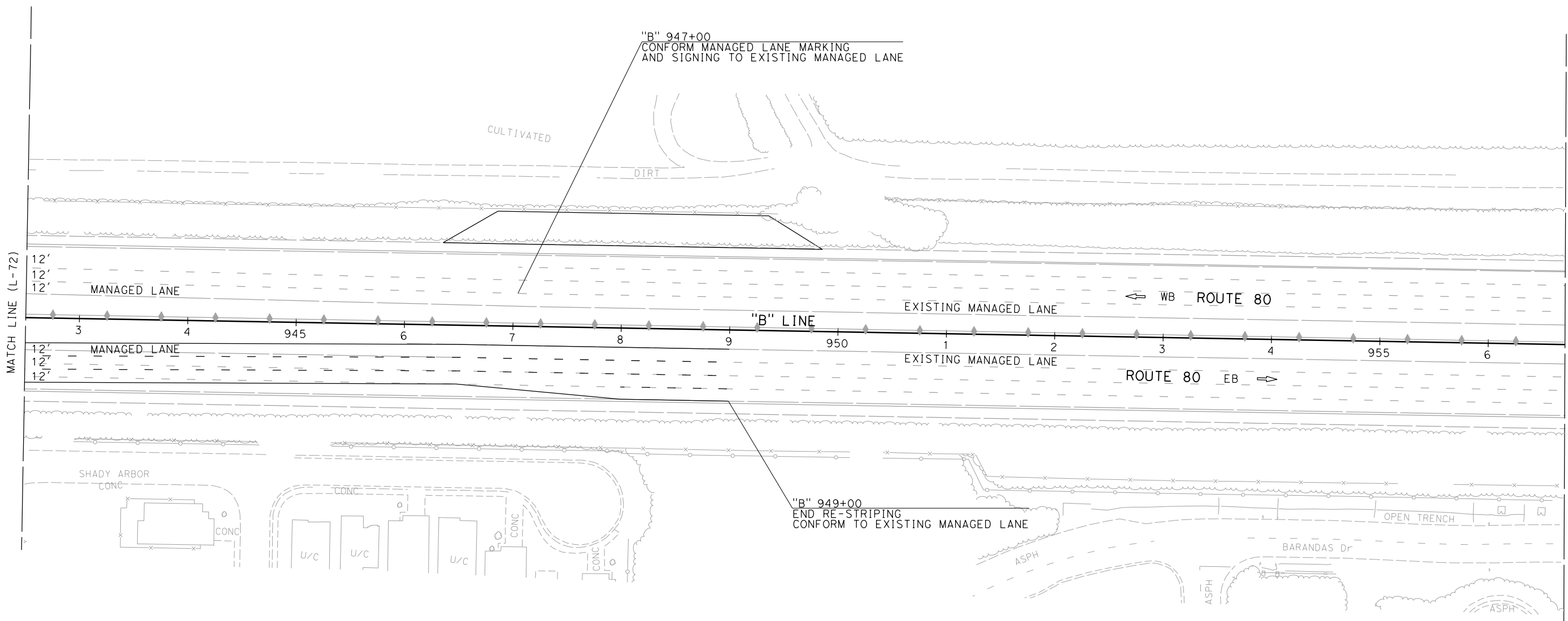
03 DESIGN

FUNCTIONAL SUPERVISOR
MONIKA PEDIGO

REVISOR
XXXX - XXXX

DATE REVISOR
XXXX - XXXX

CALCULATED-DESIGNED BY
CHECKED BY



**ALTERNATIVE 7A
LAYOUT**

SCALE: 1" = 50'

L-73

Dist	COUNTY	ROUTE	POST MILES TOTAL PROJECT	SHEET No.	TOTAL SHEETS
04	Sol	80	40.7/R44.7		
03	Yol,Sac	80,50	VAR		

DRAFT

REGISTERED CIVIL ENGINEER DATE _____

PLANS APPROVAL DATE _____

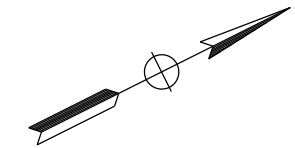
No. _____

Exp. _____

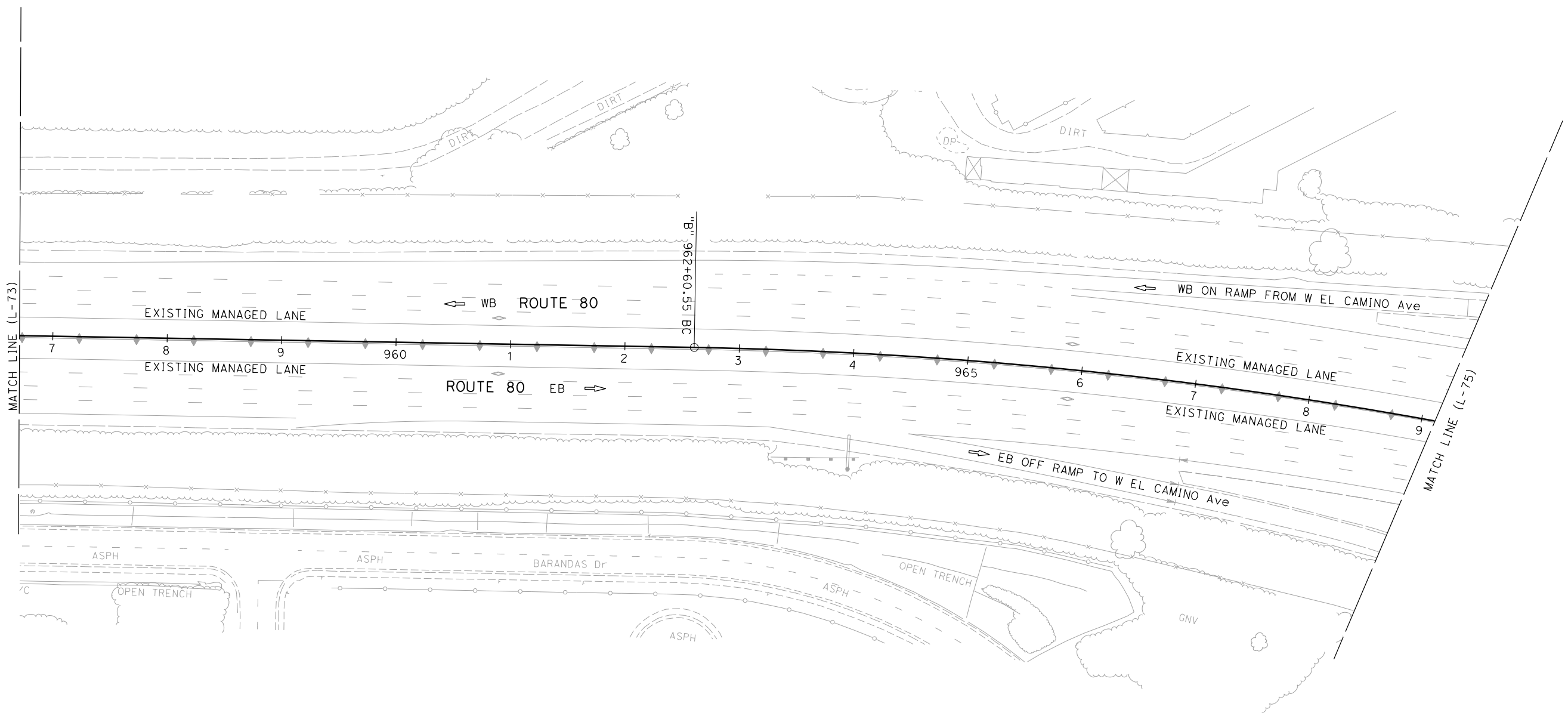
CIVIL

STATE OF CALIFORNIA

THE STATE OF CALIFORNIA OR ITS OFFICERS OR AGENTS SHALL NOT BE RESPONSIBLE FOR THE ACCURACY OR COMPLETENESS OF SCANNED COPIES OF THIS PLAN SHEET.



STATE OF CALIFORNIA - DEPARTMENT OF TRANSPORTATION	FUNCTIONAL SUPERVISOR	CALCULATED-DESIGNED BY	REVISOR BY
Caltrans	MONIKA PEDIGO	CHECKED BY	DATE REVISED
03 DESIGN			



ALTERNATIVE 7A
LAYOUT
 SCALE: 1" = 50'
L-74

LAST REVISION DATE PLOTTED => 3/24/2023
 01-26-23 TIME PLOTTED => 12:46:03 PM

Dist	COUNTY	ROUTE	POST MILES TOTAL PROJECT	SHEET No.	TOTAL SHEETS
04	Sol	80	40.7/R44.7		
03	Yol, Sac	80,50	VAR		

DRAFT

REGISTERED CIVIL ENGINEER DATE

PLANS APPROVAL DATE

THE STATE OF CALIFORNIA OR ITS OFFICERS OR AGENTS SHALL NOT BE RESPONSIBLE FOR THE ACCURACY OR COMPLETENESS OF SCANNED COPIES OF THIS PLAN SHEET.

REGISTERED PROFESSIONAL ENGINEER
No. _____
Exp. _____
CIVIL
STATE OF CALIFORNIA

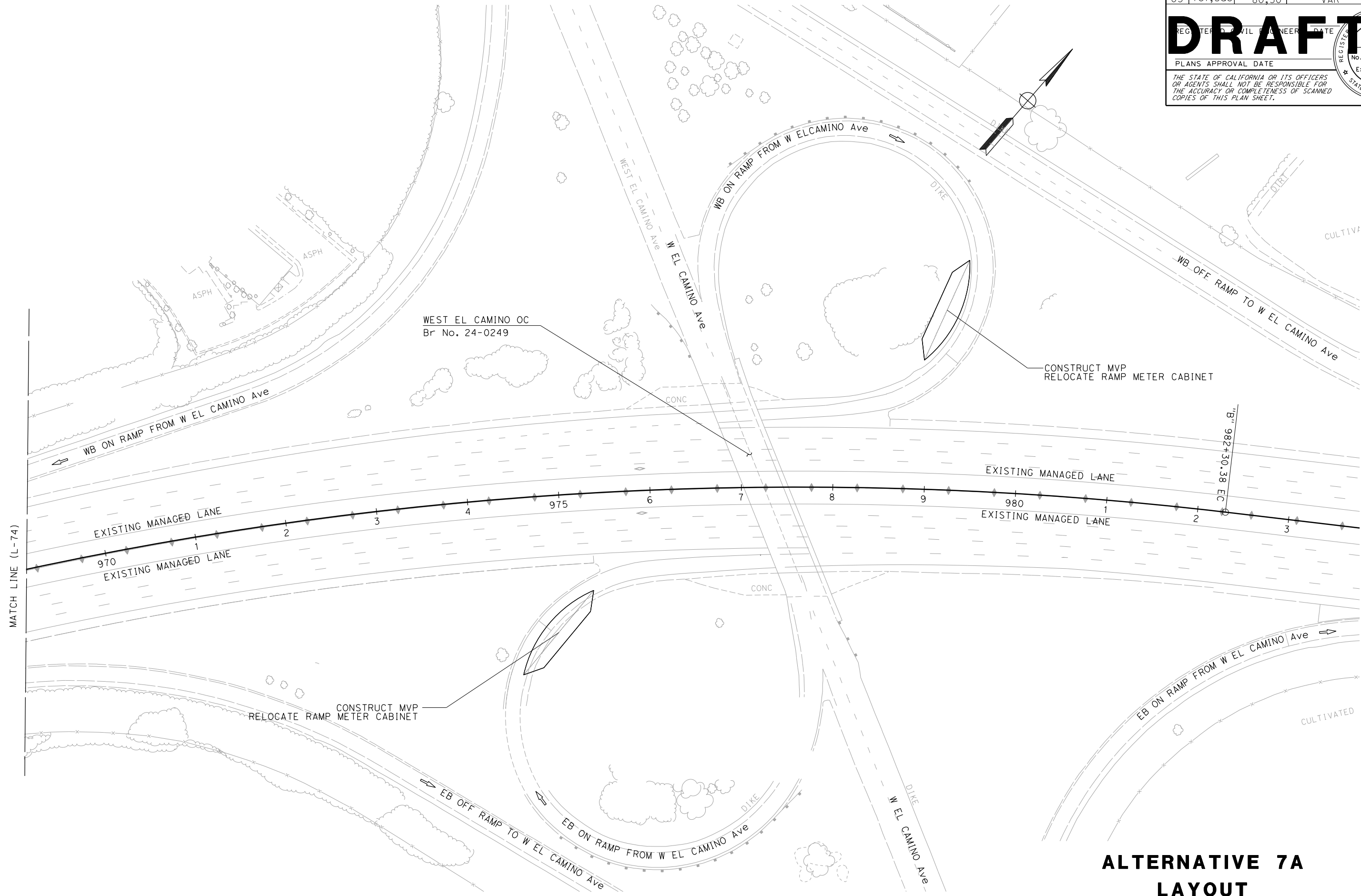
STATE OF CALIFORNIA - DEPARTMENT OF TRANSPORTATION
Caltrans
03 DESIGN

FUNCTIONAL SUPERVISOR
MONIKA PEDIGO

REVISOR BY
DATE REVISOR

CALCULATED-DESIGNED BY
CHECKED BY

XXXX - XXXX
XXXX - XXXX



**ALTERNATIVE 7A
LAYOUT
SCALE: 1" = 50'**

L-75

LAST REVISION | DATE PLOTTED => 3/24/2023
01-26-23 | TIME PLOTTED => 12:46:06 PM

ALTERNATIVES

2B-6B

- 2B: Add one HOV 2+ lane in each direction with Median Ramps
- 3B: Add one Transit Only lane in each direction with Median Ramps
- 4B: Add one HOT3+ lane in each direction with Median Ramps
- 5B: Add one Toll lane in each direction with Median Ramps

OR

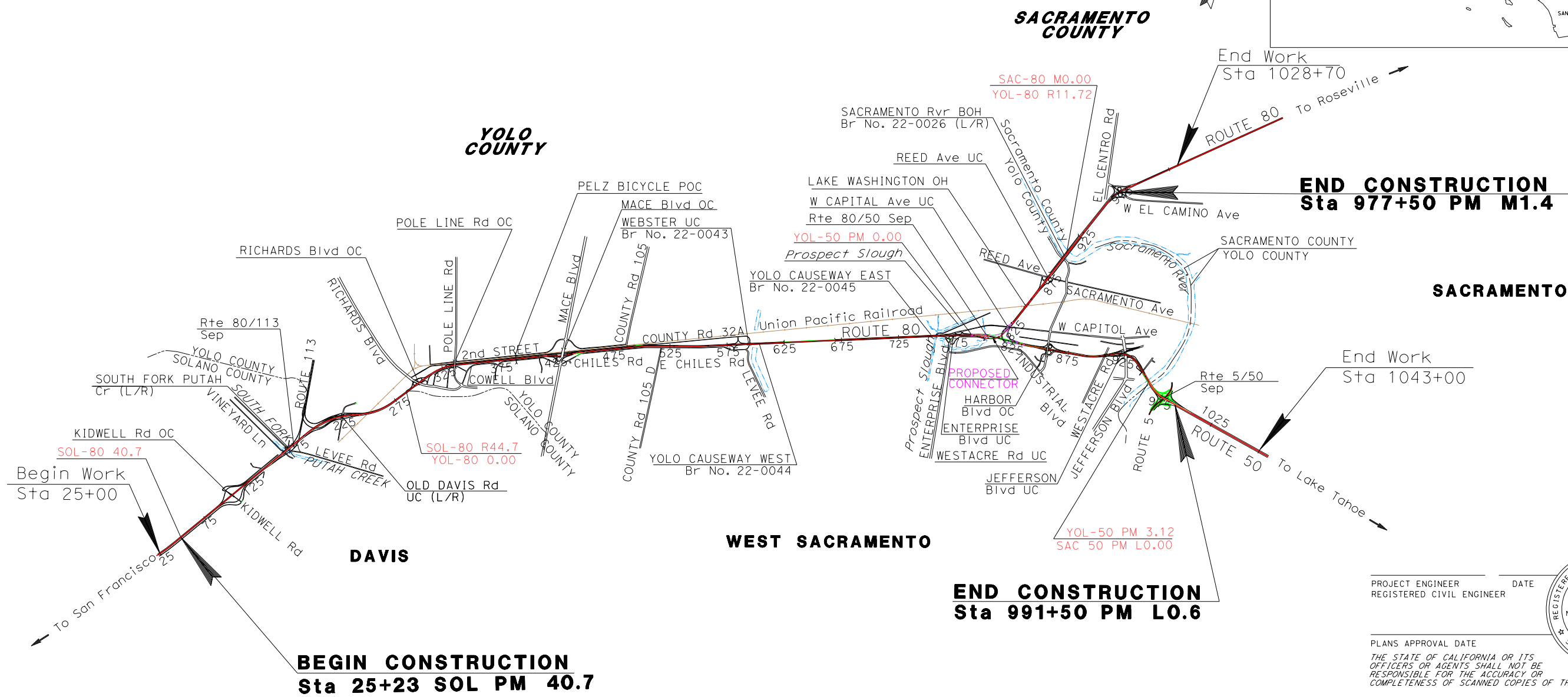
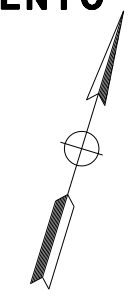
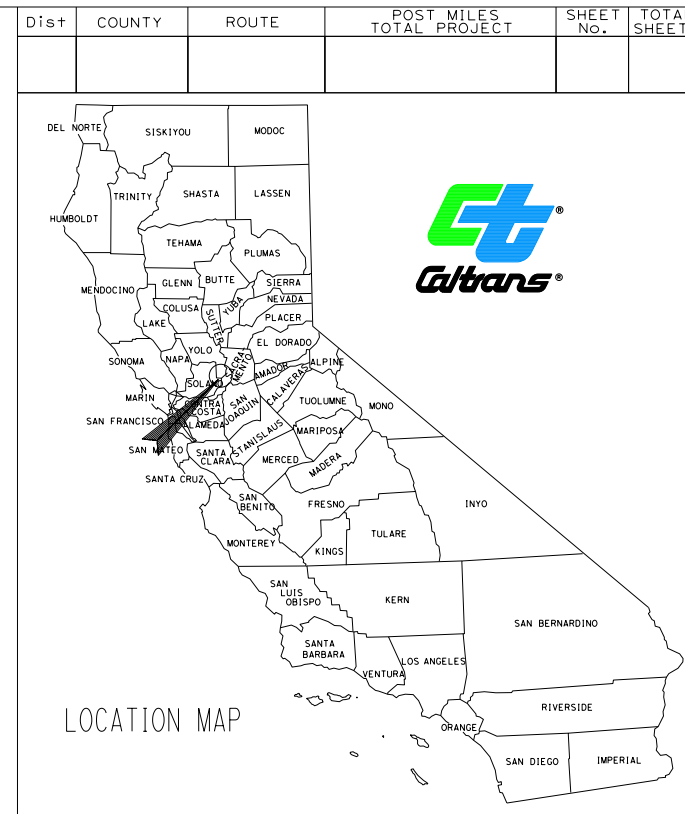
- 6B: Add one Transit Only lane in each direction with Median Ramps

(SAME LAYOUT FOR ALL OF THESE ALTERNATIVES)

STATE OF CALIFORNIA
DEPARTMENT OF TRANSPORTATION

PROJECT PLANS FOR CONSTRUCTION ON
STATE HIGHWAY
IN SOLANO, YOLO, AND SACRAMENTO COUNTIES
ON ROUTE 80 FROM 0.6 MILE WEST OF KIDWELL ROAD OC NEAR DAVIS
TO THE TRUXEL ROAD OC IN SACRAMENTO AND
ON ROUTE 50 FROM THE ROUTE 50/80 SEPARATION IN WEST SACRAMENTO
TO 0.20 MILE EAST OF THE ROUTE 99 IN SACRAMENTO

TO BE SUPPLEMENTED BY STANDARD PLANS DATED 2018



PROJECT MANAGER
DESIGN MANAGER

PROJECT ENGINEER REGISTERED CIVIL ENGINEER DATE



PLANS APPROVAL DATE
THE STATE OF CALIFORNIA OR ITS OFFICERS OR AGENTS SHALL NOT BE RESPONSIBLE FOR THE ACCURACY OR COMPLETENESS OF SCANNED COPIES OF THIS PLAN SHEET.

CONTRACT No. **03-3H900**
PROJECT ID **000000000**

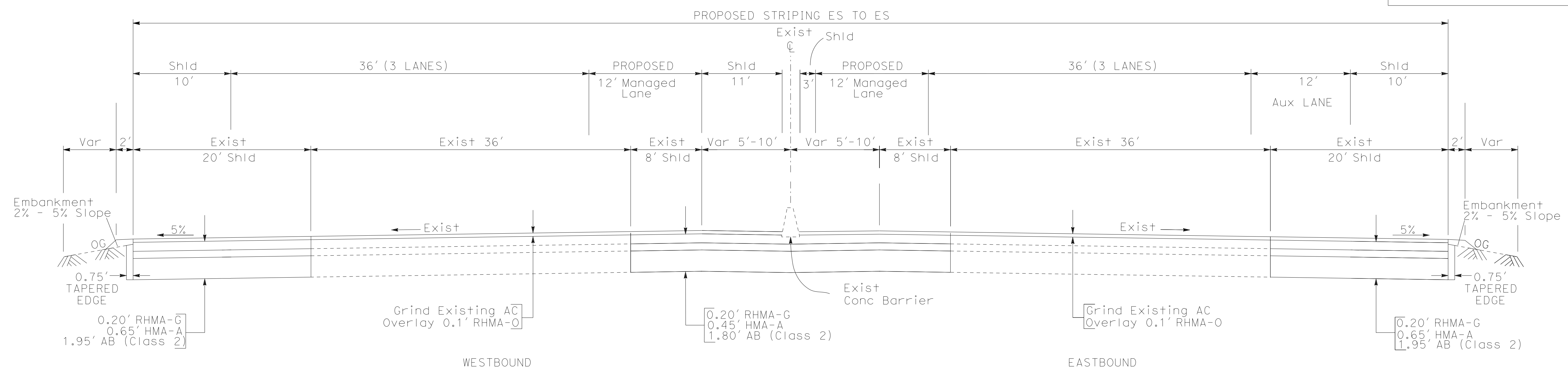
THE CONTRACTOR SHALL POSSESS THE CLASS (OR CLASSES) OF LICENSE AS SPECIFIED IN THE "NOTICE TO BIDDERS."

Dist	COUNTY	ROUTE	POST MILES TOTAL PROJECT	SHEET No.	TOTAL SHEETS
04 03	Soi Yol, Sac	80 80,50	40.7/R44.7 VAR		

REGISTERED CIVIL ENGINEER	DATE
PLANS APPROVAL DATE	

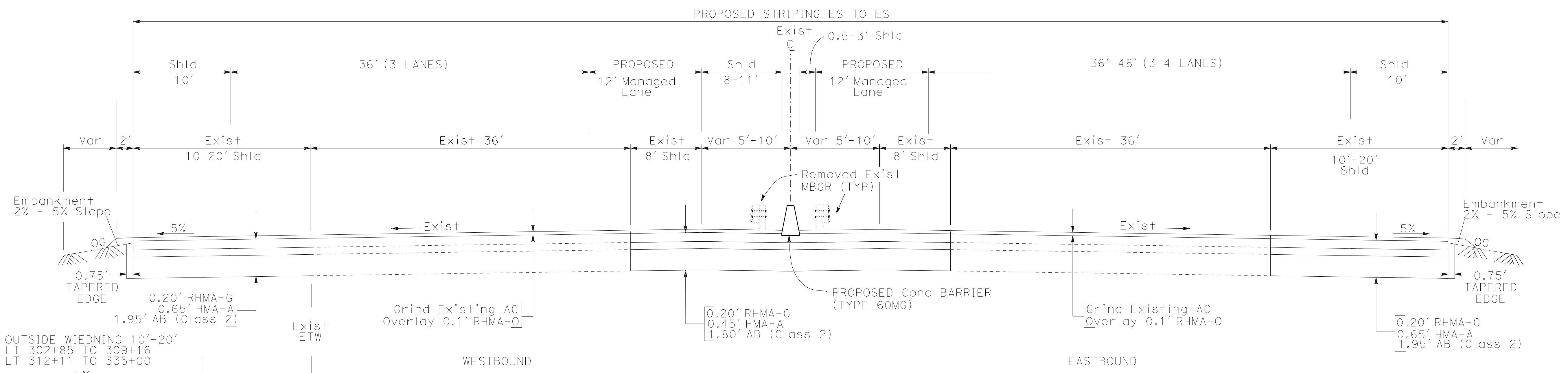
THE STATE OF CALIFORNIA OR ITS OFFICERS OR AGENTS SHALL NOT BE RESPONSIBLE FOR THE ACCURACY OR COMPLETENESS OF SCANNED COPIES OF THIS PLAN SHEET.

NOTES:
1. DIMENSIONS OF THE STRUCTURAL SECTIONS ARE SUBJECT TO TOLERANCES SPECIFIED IN THE STANDARD SPECIFICATIONS.



RESTRIPE TO PROVIDE ONE MANAGED LANE IN EACH DIRECTION (WB/EB)

WIDEN OUTSIDE AND INSIDE WB/EB FOR 12' LANE AND 10' SHOULDER
YOLO ROUTE 80
(PM 0.0 - 0.21)
Sta 287+93 TO 298+49



RESTRIPE TO PROVIDE ONE MANAGED LANE IN EACH DIRECTION (WB/EB)

WIDEN OUTSIDE AND INSIDE WB/EB FOR 12' LANE AND 10' SHOULDER
YOLO ROUTE 80
(PM 0.21 - 1.02)
Sta 298+49 TO 335+00

TYPICAL CROSS SECTIONS
ALTERNATIVES 2B-6B
 NO SCALE

X-1

STATE OF CALIFORNIA - DEPARTMENT OF TRANSPORTATION
 03 DESIGN
 FUNCTIONAL SUPERVISOR: MONIKA PEDIGO
 CALCULATED/DESIGNED BY: JOEY MORRISON
 CHECKED BY: AARON DANIELS
 REVISED BY: [blank]
 DATE REVISED: [blank]

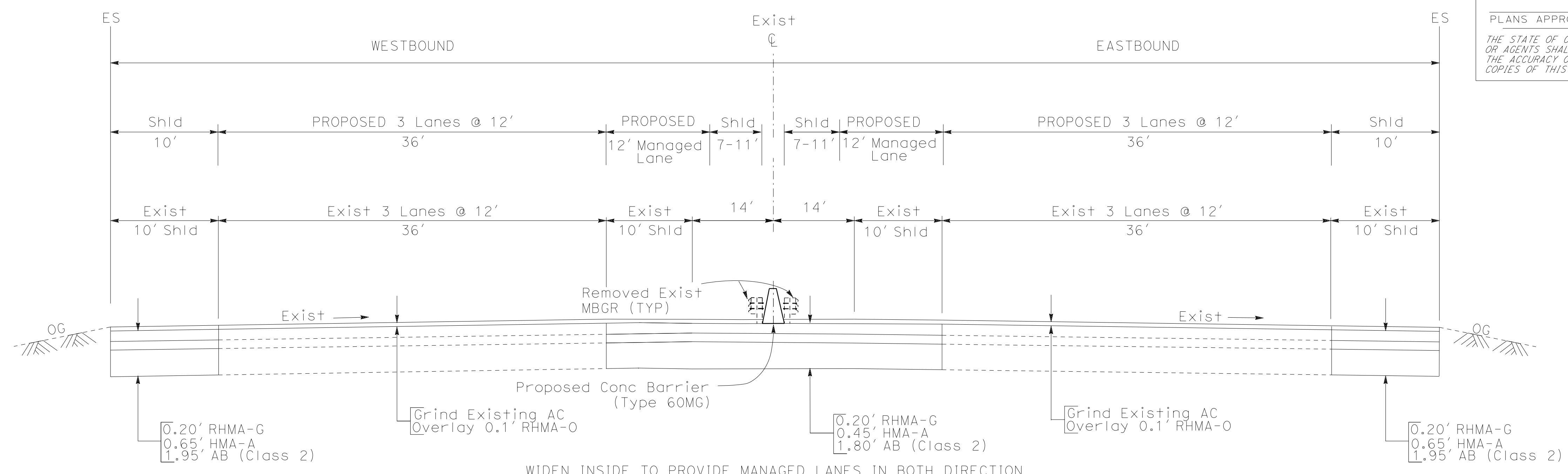
Dist	COUNTY	ROUTE	POST MILES TOTAL PROJECT	SHEET No.	TOTAL SHEETS
04 03	So1 Yol,Sac	80 80,50	40.7/R44.7 VAR		

REGISTERED CIVIL ENGINEER	DATE
No.	Exp.
PLANS APPROVAL DATE	

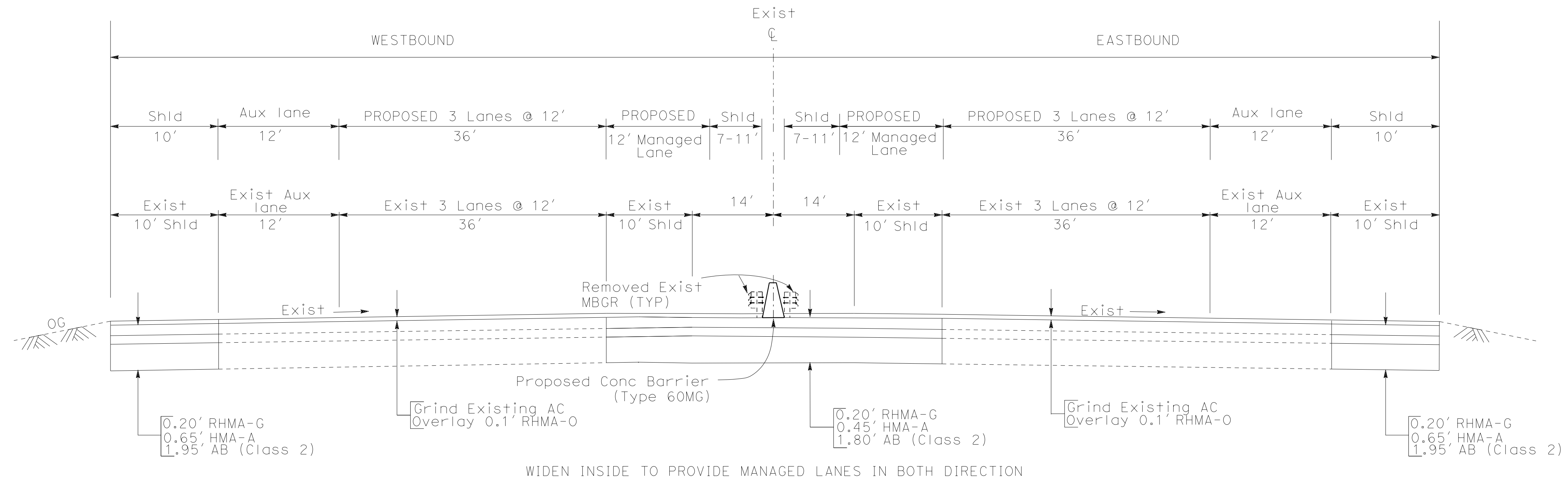
THE STATE OF CALIFORNIA OR ITS OFFICERS OR AGENTS SHALL NOT BE RESPONSIBLE FOR THE ACCURACY OR COMPLETENESS OF SCANNED COPIES OF THIS PLAN SHEET.

NOTES:

1. DIMENSIONS OF THE STRUCTURAL SECTIONS ARE SUBJECT TO TOLERANCES SPECIFIED IN THE STANDARD SPECIFICATIONS.



YOLO ROUTE 80
(PM 1.02 - 2.21)
(PM 2.57 - 3.06)
(PM 3.36 - 4.10)
Sta 335+00 TO 398+00
Sta 417+00 TO 443+00
Sta 459+00 TO 505+70



YOLO ROUTE 80
(PM 2.21 - 2.57)
Sta 398+00 TO 417+00

TYPICAL CROSS SECTIONS
ALTERNATIVES 2B-6B
 NO SCALE

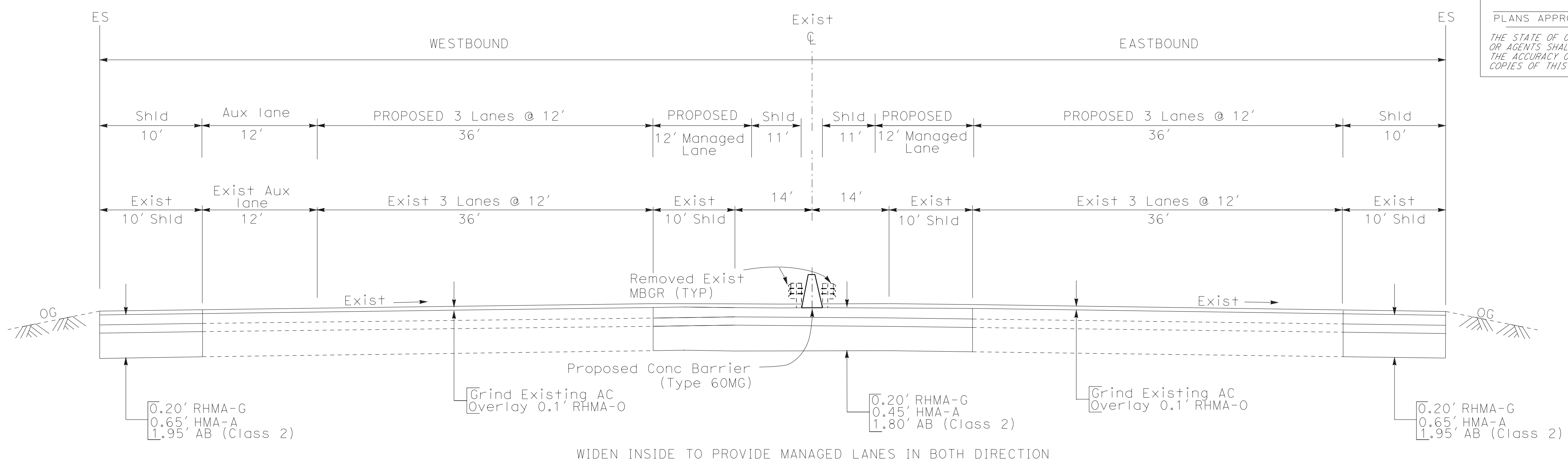
REVISOR	DATE	REVISION
JOEY MORRISON		
AARON DANIELS		
CALCULATED/DESIGNED BY	CHECKED BY	
MONIKA PEDIGO		
FUNCTIONAL SUPERVISOR		
03 DESIGN		
STATE OF CALIFORNIA - DEPARTMENT OF TRANSPORTATION		
Caltrans		

Dist	COUNTY	ROUTE	POST MILES TOTAL PROJECT	SHEET No.	TOTAL SHEETS
04 03	So1 Yol, Sac	80 80,50	40.7/R44.7 VAR		

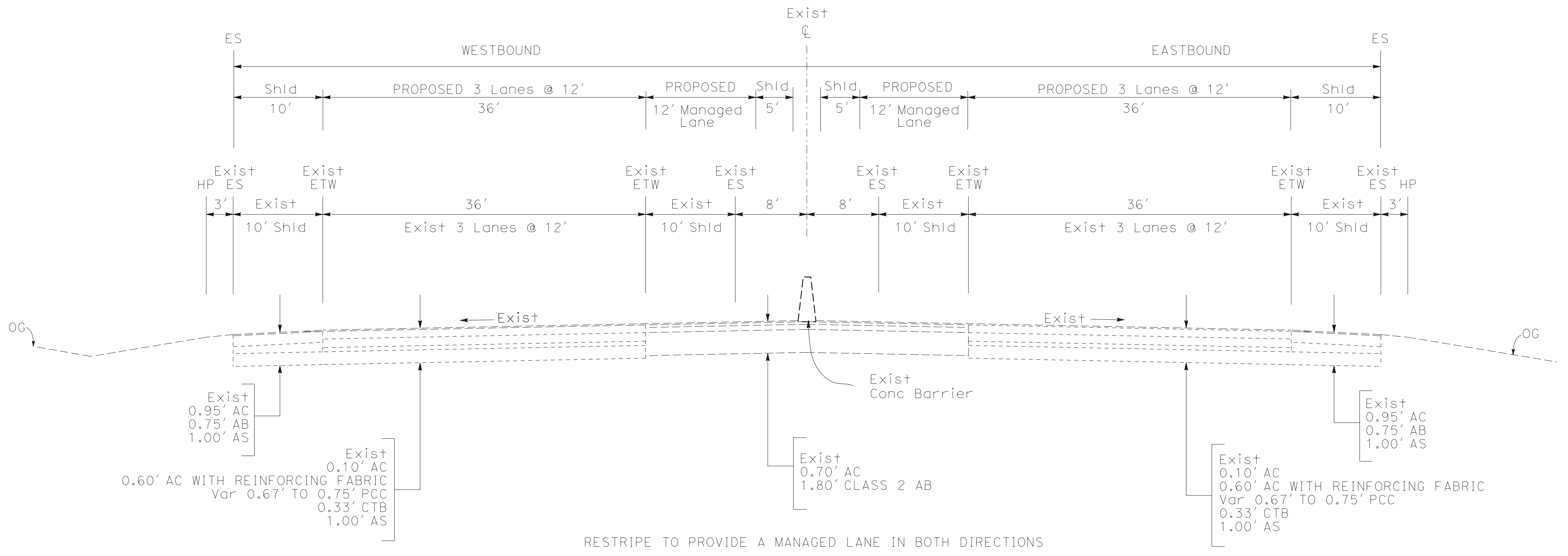
REGISTERED CIVIL ENGINEER	DATE
No. _____	Exp. _____
PLANS APPROVAL DATE _____	

THE STATE OF CALIFORNIA OR ITS OFFICERS OR AGENTS SHALL NOT BE RESPONSIBLE FOR THE ACCURACY OR COMPLETENESS OF SCANNED COPIES OF THIS PLAN SHEET.

NOTES:
1. DIMENSIONS OF THE STRUCTURAL SECTIONS ARE SUBJECT TO TOLERANCES SPECIFIED IN THE STANDARD SPECIFICATIONS.



YOLO ROUTE 80
(PM 3.06 - 3.36)
Sta 443+00 TO 459+00



YOLO ROUTE 80
(PM 4.10 - 4.30)
Sta 505+70 TO 515+00

TYPICAL CROSS SECTIONS
ALTERNATIVES 2B-6B
NO SCALE

X-3

REVISOR: JOEY MORRISON, AARON DANIELS
DESIGNER: JOEY MORRISON, AARON DANIELS
CHECKER: JOEY MORRISON, AARON DANIELS
SUPERVISOR: MONIKA PEDIGO
DESIGN: 03 DESIGN

LAST REVISION DATE PLOTTED => 5-APR-2023
TIME PLOTTED => 07:59
2-11-19

Dist	COUNTY	ROUTE	POST MILES TOTAL PROJECT	SHEET No.	TOTAL SHEETS
04 03	Soi Yol, Sac	80 80,50	40.7/R44.7 VAR		


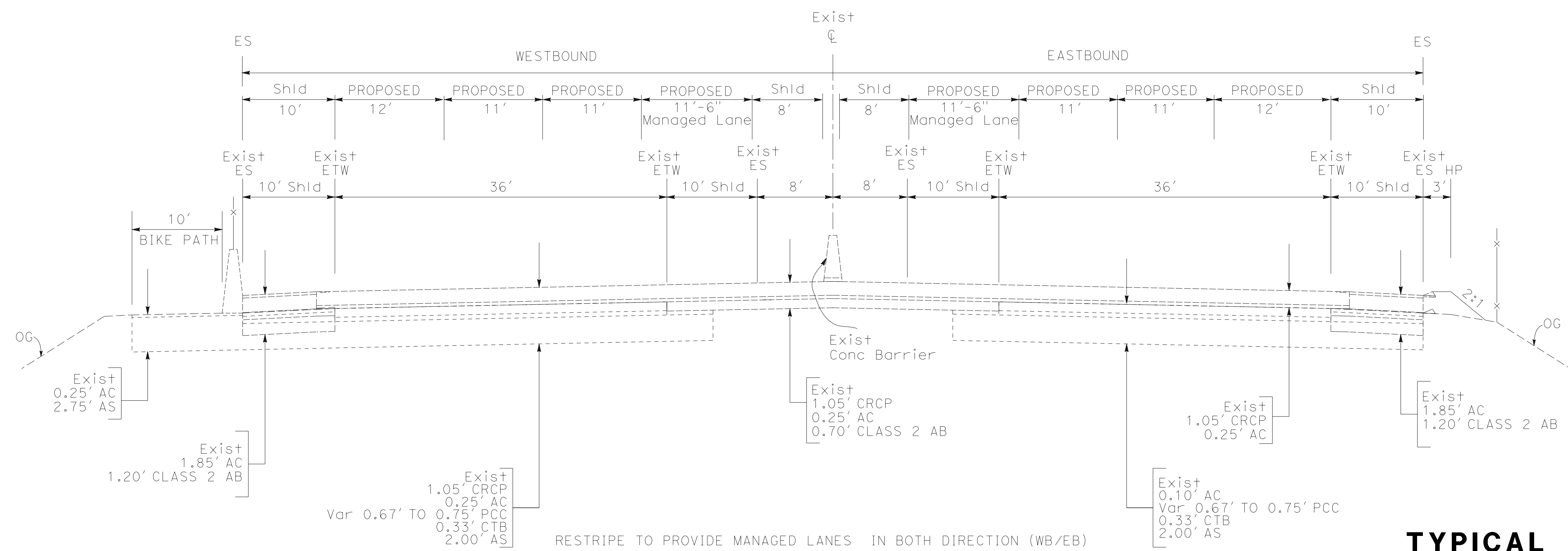
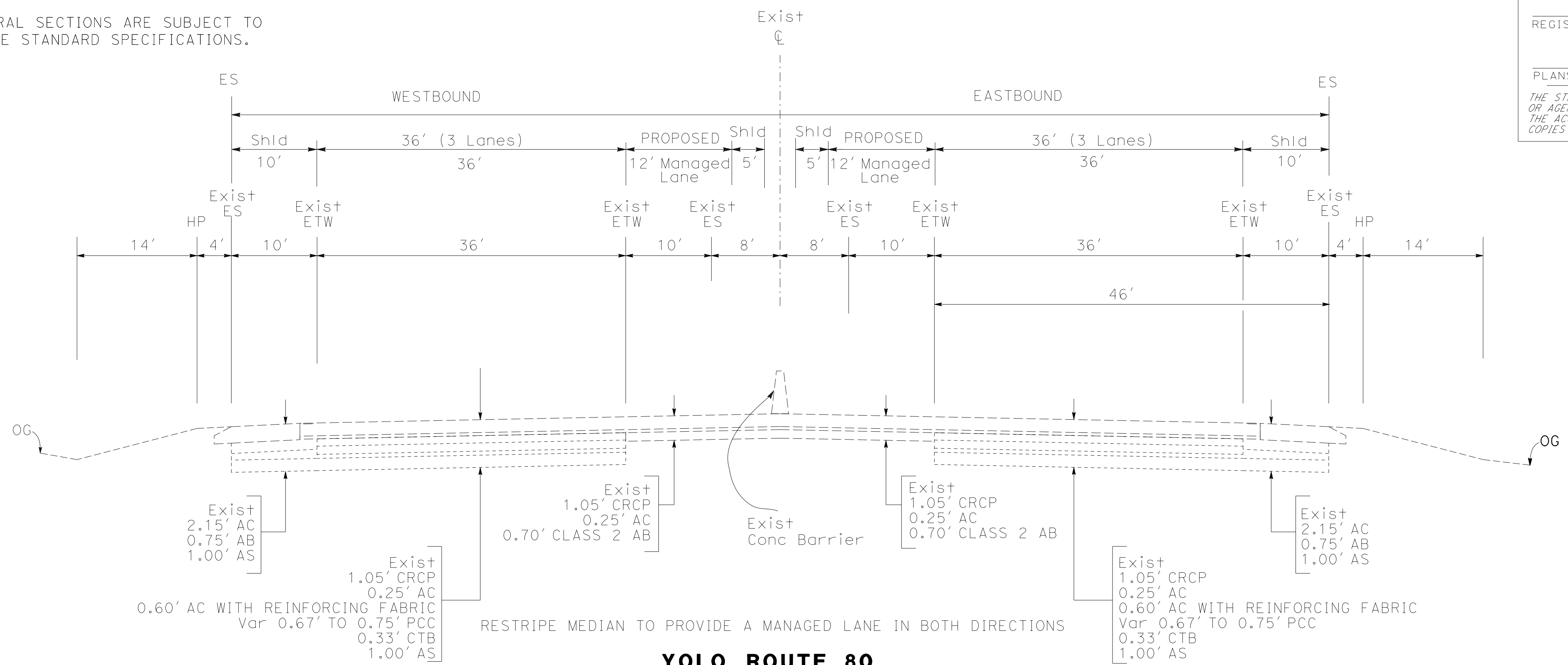
NOTES:

1. DIMENSIONS OF THE STRUCTURAL SECTIONS ARE SUBJECT TO TOLERANCES SPECIFIED IN THE STANDARD SPECIFICATIONS.

REGISTERED CIVIL ENGINEER DATE _____

PLANS APPROVAL DATE _____

THE STATE OF CALIFORNIA OR ITS OFFICERS OR AGENTS SHALL NOT BE RESPONSIBLE FOR THE ACCURACY OR COMPLETENESS OF SCANNED COPIES OF THIS PLAN SHEET.

**TYPICAL CROSS SECTIONS
ALTERNATIVES 2B-6B**

NO SCALE

X-4


STATE OF CALIFORNIA - DEPARTMENT OF TRANSPORTATION	03 DESIGN
Caltrans	
FUNCTIONAL SUPERVISOR	MONIKA PEDIGO
CALCULATED/DESIGNED BY	CHECKED BY
JOEY MORRISON	AARON DANIELS
REVISOR	DATE

Dist	COUNTY	ROUTE	POST MILES TOTAL PROJECT	SHEET No.	TOTAL SHEETS
04 03	So1 Yol,Sac	80 80,50	40.7/R44.7 VAR		

REGISTERED CIVIL ENGINEER DATE _____

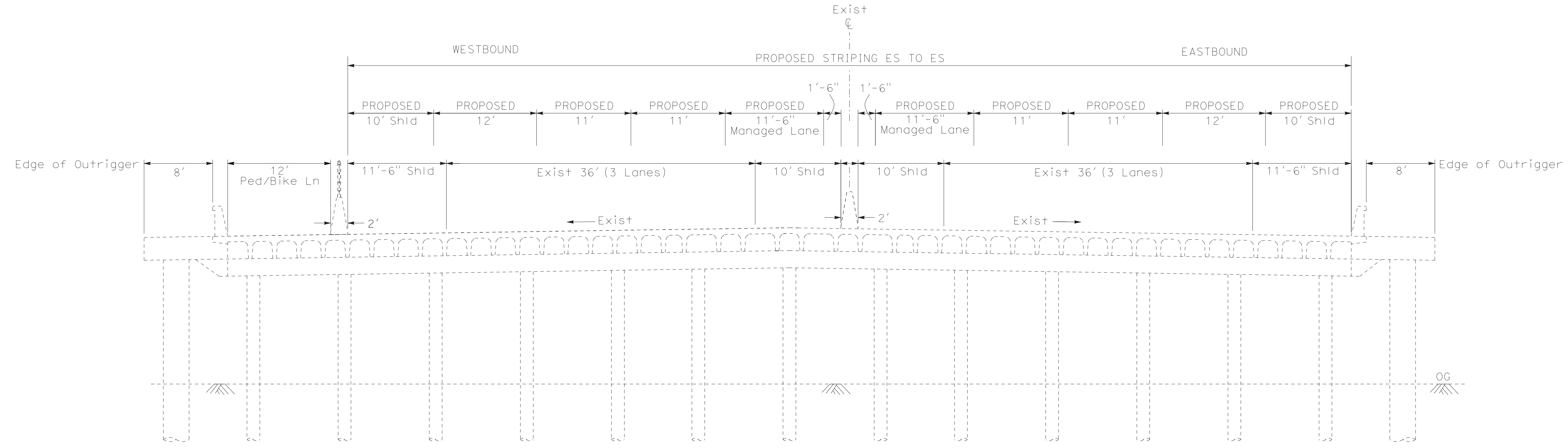
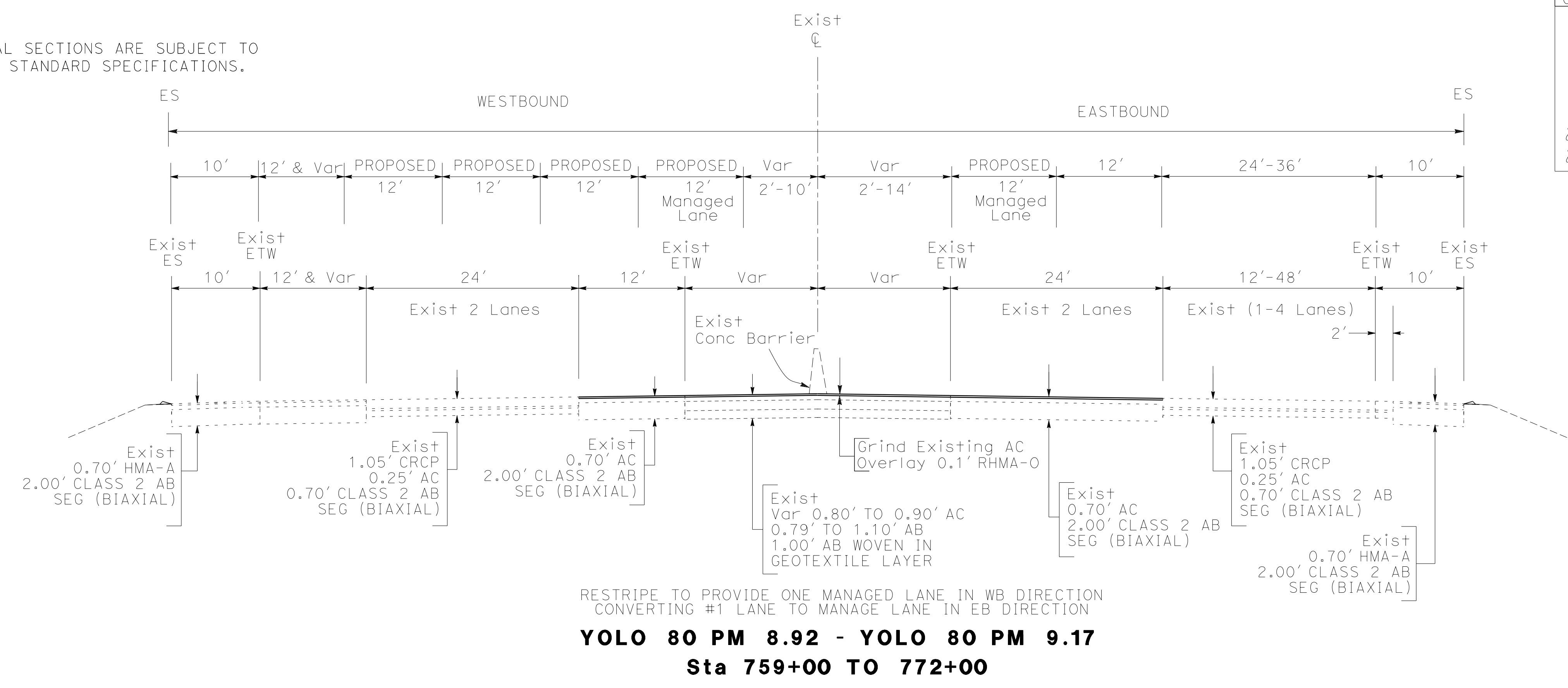
PLANS APPROVAL DATE _____

THE STATE OF CALIFORNIA OR ITS OFFICERS OR AGENTS SHALL NOT BE RESPONSIBLE FOR THE ACCURACY OR COMPLETENESS OF SCANNED COPIES OF THIS PLAN SHEET.



NOTES:

1. DIMENSIONS OF THE STRUCTURAL SECTIONS ARE SUBJECT TO TOLERANCES SPECIFIED IN THE STANDARD SPECIFICATIONS.



TYPICAL CROSS SECTIONS
ALTERNATIVES 2B-6B
NO SCALE

X-5

STATE OF CALIFORNIA - DEPARTMENT OF TRANSPORTATION	03 DESIGN
Caltrans	
FUNCTIONAL SUPERVISOR	MONIKA PEDIGO
CALCULATED/DESIGNED BY	CHECKED BY
JOEY MORRISON	AARON DANIELS
REVISOR	DATE

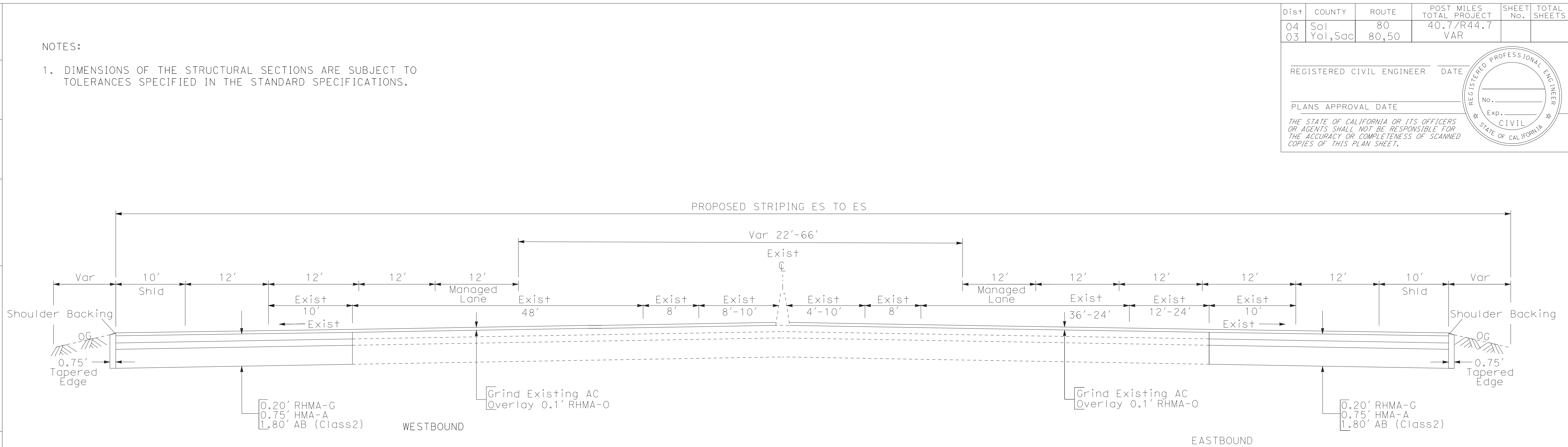
Dist	COUNTY	ROUTE	POST MILES TOTAL PROJECT	SHEET No.	TOTAL SHEETS
04 03	Soi Yol, Sac	80 80,50	40.7/R44.7 VAR		

REGISTERED CIVIL ENGINEER	DATE
PLANS APPROVAL DATE	

THE STATE OF CALIFORNIA OR ITS OFFICERS OR AGENTS SHALL NOT BE RESPONSIBLE FOR THE ACCURACY OR COMPLETENESS OF SCANNED COPIES OF THIS PLAN SHEET.

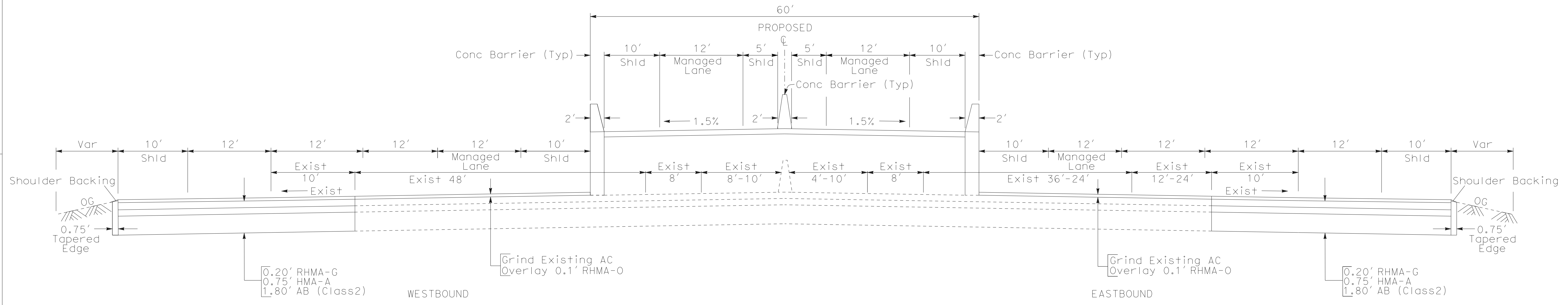
NOTES:
1. DIMENSIONS OF THE STRUCTURAL SECTIONS ARE SUBJECT TO TOLERANCES SPECIFIED IN THE STANDARD SPECIFICATIONS.

STATE OF CALIFORNIA - DEPARTMENT OF TRANSPORTATION
03 DESIGN
Caltrans



RECONFIGURE ONE MIXED FLOW LANE TO MANAGED LANE IN EACH DIRECTION (WB/EB)

YOLO 80 PM 9.17 - YOLO 80 PM 9.50
Sta 772+00 TO 789+00



RESTRIPE TO PROVIDE ONE MANAGED LANE IN EACH DIRECTION (WB/EB)

PROPOSED STRIPING ES TO ES
MANAGED LANE DROP RAMP TO
JCT RTE 80 EB
JCT RTE 80 WB
"HV" Sta 789+00 TO "HV" Sta 804+08

TYPICAL CROSS SECTIONS
ALTERNATIVES 2B-6B
OPTION 2
NO SCALE

X-6

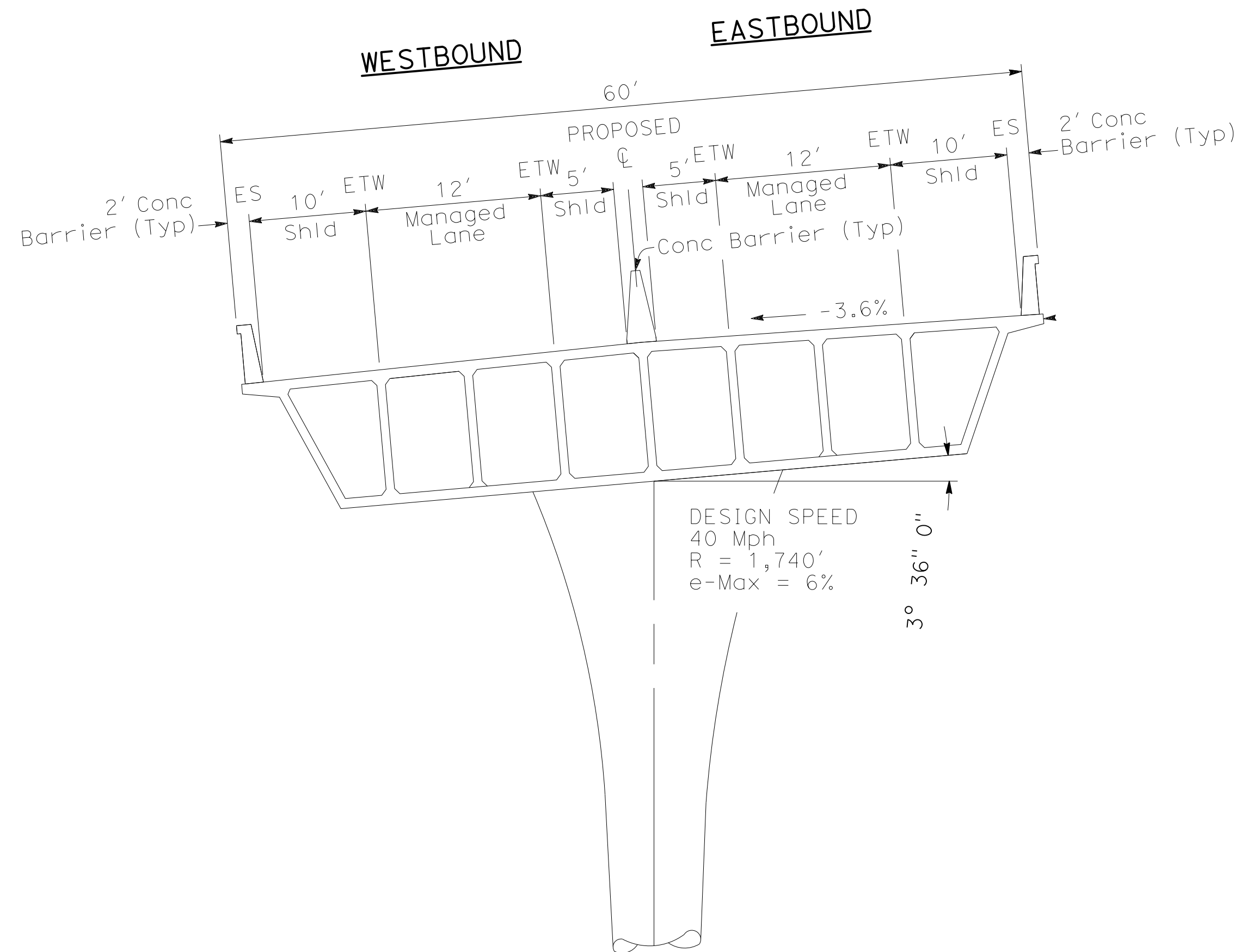
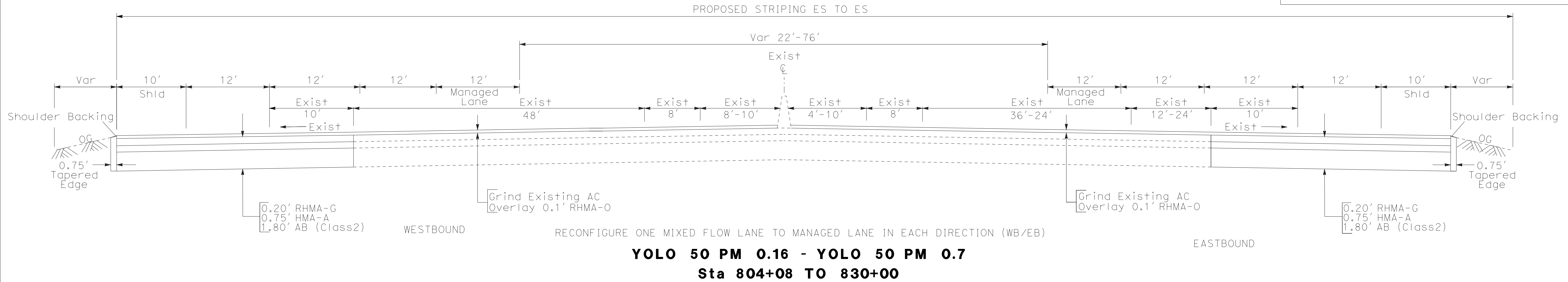
LAST REVISION DATE PLOTTED => 29-MAR-2023 2-11-19 TIME PLOTTED => 13:06

Dist	COUNTY	ROUTE	POST MILES TOTAL PROJECT	SHEET No.	TOTAL SHEETS
03	Yolo, Sol Sac	80/50	41.2/L0.617		

REGISTERED CIVIL ENGINEER	DATE
PLANS APPROVAL DATE	

THE STATE OF CALIFORNIA OR ITS OFFICERS OR AGENTS SHALL NOT BE RESPONSIBLE FOR THE ACCURACY OR COMPLETENESS OF SCANNED COPIES OF THIS PLAN SHEET.

NOTE:
1. DIMENSIONS OF THE STRUCTURAL SECTIONS ARE SUBJECT TO TOLERANCES SPECIFIED IN THE STANDARD SPECIFICATIONS.



TYPICAL CROSS SECTIONS
ALTERNATIVE 7B
OPTION 2
NO SCALE
X-7

STATE OF CALIFORNIA - DEPARTMENT OF TRANSPORTATION
Caltrans
03 DESIGN
FUNCTIONAL SUPERVISOR: MONIKA PEDIGO
REVISOR: [blank]
DATE REVISOR: [blank]

LAST REVISION | DATE PLOTTED => 29-MAR-2023 06-24-22 | TIME PLOTTED => 13:07

Dist	COUNTY	ROUTE	POST MILES TOTAL PROJECT	SHEET No.	TOTAL SHEETS
04 03	Soi Yol,Sac	80 80,50	40.7/R44.7 VAR		


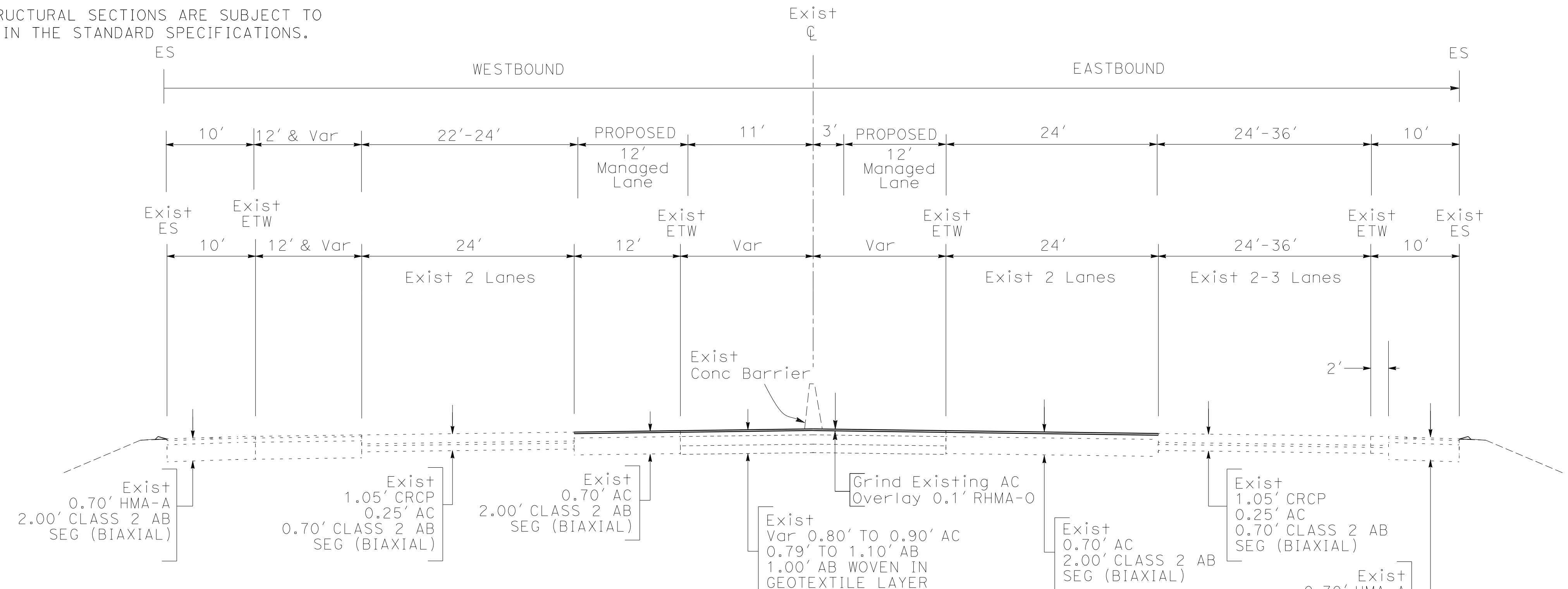
NOTES:

1. DIMENSIONS OF THE STRUCTURAL SECTIONS ARE SUBJECT TO TOLERANCES SPECIFIED IN THE STANDARD SPECIFICATIONS.

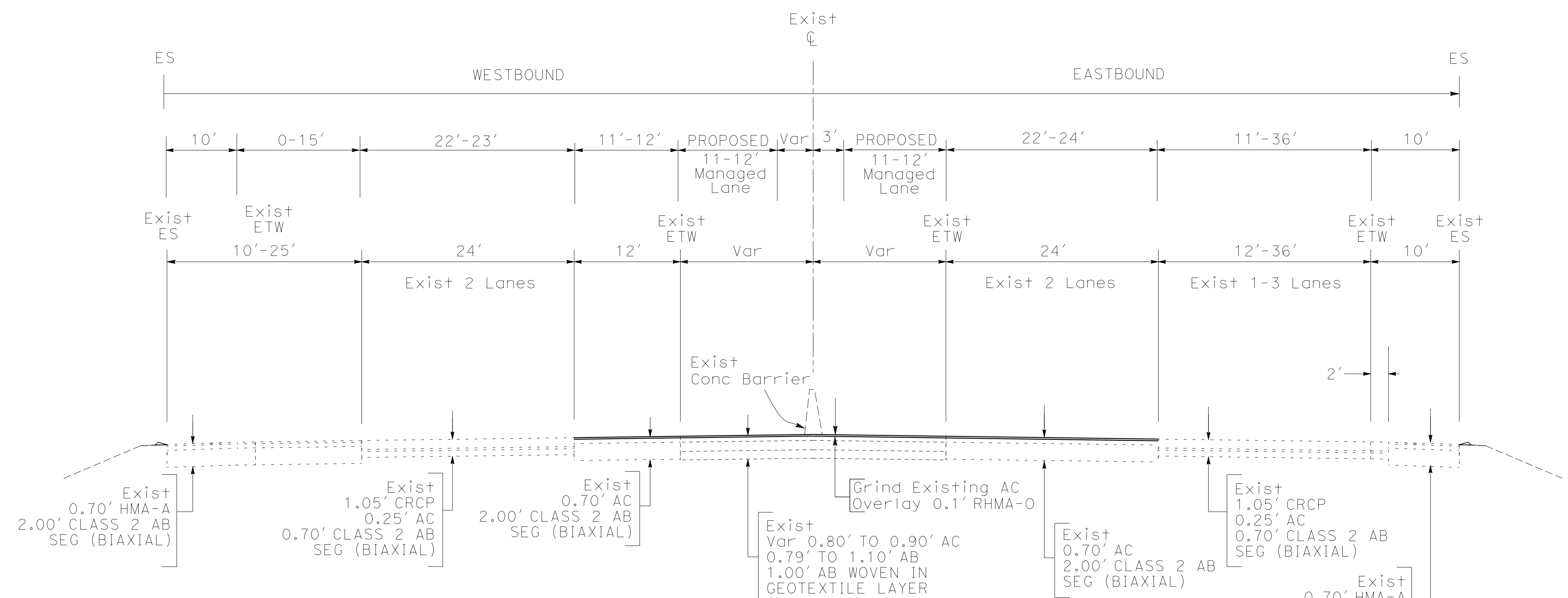
REGISTERED CIVIL ENGINEER DATE _____

PLANS APPROVAL DATE _____

THE STATE OF CALIFORNIA OR ITS OFFICERS OR AGENTS SHALL NOT BE RESPONSIBLE FOR THE ACCURACY OR COMPLETENESS OF SCANNED COPIES OF THIS PLAN SHEET.

CONVERTING #1 LANE TO MANAGE LANE IN WB DIRECTION
 RESTRIPE TO PROVIDE ONE MANAGED LANE IN EB DIRECTION
YOLO 50 PM 0.70 - YOLO 50 PM 1.80
Sta 830+00 TO 888+00



RESTRIPE TO PROVIDE MANAGED LANES IN BOTH DIRECTION (WB/EB)
YOLO 50 PM 1.80 - YOLO 50 PM 2.47
Sta 888+00 TO 923+40

TYPICAL CROSS SECTIONS
ALTERNATIVES 2B-6B
 NO SCALE

X-8

REVISOR	DATE	REVISION
JOEY MORRISON		
AARON DANIELS		
CALCULATED/DESIGNED BY	CHECKED BY	FUNCTIONAL SUPERVISOR
		MONIKA PEDIGO
STATE OF CALIFORNIA - DEPARTMENT OF TRANSPORTATION		
03 DESIGN		
Caltrans		

DIST	COUNTY	ROUTE	POST MILES TOTAL PROJECT	SHEET No.	TOTAL SHEETS
04 03	So1 Yol,Sac	80 80,50	40.7/R44.7 VAR		

NOTES:

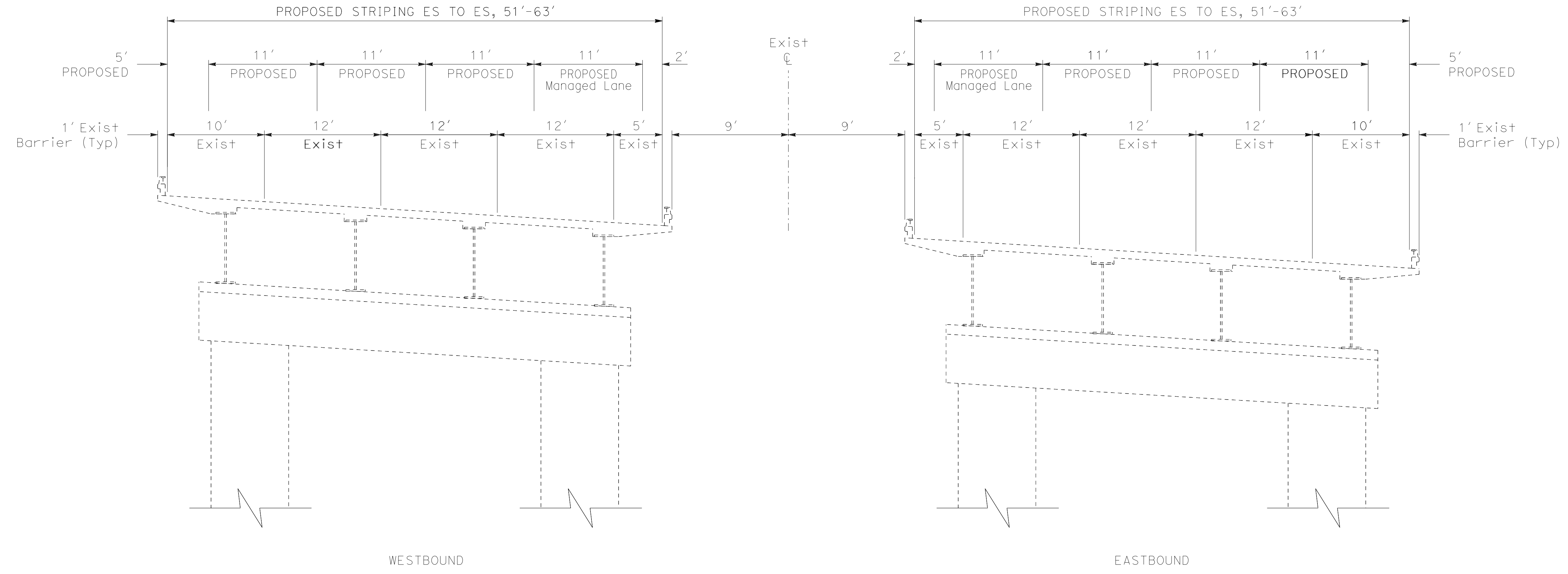
- 1. DIMENSIONS OF THE STRUCTURAL SECTIONS ARE SUBJECT TO TOLERANCES SPECIFIED IN THE STANDARD SPECIFICATIONS.

REGISTERED CIVIL ENGINEER DATE _____

PLANS APPROVAL DATE _____

THE STATE OF CALIFORNIA OR ITS OFFICERS OR AGENTS SHALL NOT BE RESPONSIBLE FOR THE ACCURACY OR COMPLETENESS OF SCANNED COPIES OF THIS PLAN SHEET.

JOEY MORRISON	REVISOR	DATE
AARON DANIELS	REVISOR	DATE
MONIKA PEDIGO	FUNCTIONAL SUPERVISOR	
03 DESIGN	DEPARTMENT OF TRANSPORTATION	
STATE OF CALIFORNIA - DEPARTMENT OF TRANSPORTATION		
Caltrans		



RESTRIPE TO PROVIDE ONE MANAGED LANE IN EACH DIRECTION (WB/EB)

JEFFERSON BLVD UC
YOLO 50
(PM 2.47 - 3.156)

TYPICAL CROSS SECTIONS
ALTERNATIVES 2B-6B
 NO SCALE

X-9

LAST REVISION DATE PLOTTED => 29-MAR-2023
 2-11-19 TIME PLOTTED => 13:08

STATE OF CALIFORNIA - DEPARTMENT OF TRANSPORTATION

Caltrans

03 DESIGN

FUNCTIONAL SUPERVISOR: MONIKA PEDIGO

DESIGNED BY: JOEY MORRISON

CHECKED BY: AARON DANIELS

REVISED BY: []

DATE REVISED: []

Dist	COUNTY	ROUTE	POST MILES TOTAL PROJECT	SHEET No.	TOTAL SHEETS
04 03	Sol Yol, Sac	80 80,50	40.7/R44.7 VAR		


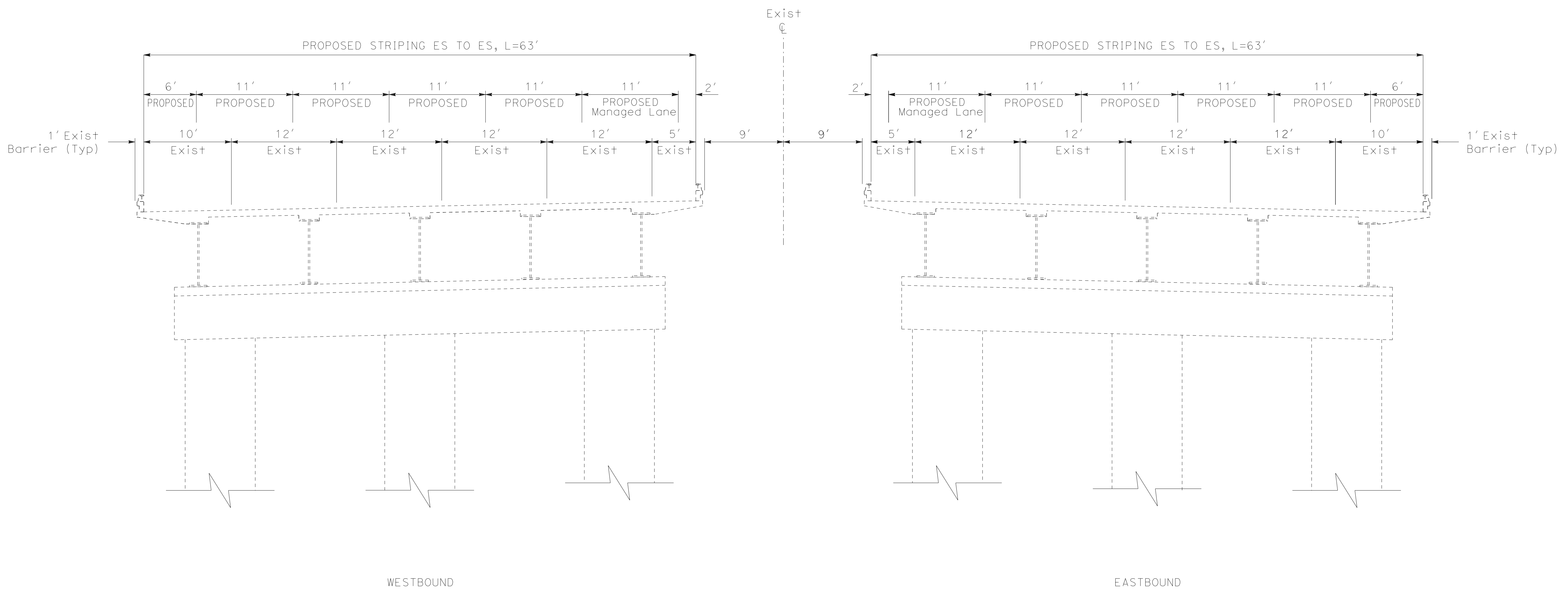
NOTES:

- DIMENSIONS OF THE STRUCTURAL SECTIONS ARE SUBJECT TO TOLERANCES SPECIFIED IN THE STANDARD SPECIFICATIONS.

REGISTERED CIVIL ENGINEER DATE _____

PLANS APPROVAL DATE _____

THE STATE OF CALIFORNIA OR ITS OFFICERS OR AGENTS SHALL NOT BE RESPONSIBLE FOR THE ACCURACY OR COMPLETENESS OF SCANNED COPIES OF THIS PLAN SHEET.

RESTRIPE TO PROVIDE ONE MANAGED LANE IN EACH DIRECTION (WB/EB)

SACRAMENTO RIVER VIADUCT (PIONEER BRIDGE)
SACRAMENTO ROUTE 50
(PM L0.00 - L0.617)

TYPICAL CROSS SECTIONS
ALTERNATIVES 2B-6B
 NO SCALE


X-10

Dist	COUNTY	ROUTE	POST MILES TOTAL PROJECT	SHEET No.	TOTAL SHEETS
04 03	Soi Yol,Sac	80 80,50	40.7/R44.7 VAR		

REGISTERED CIVIL ENGINEER DATE _____

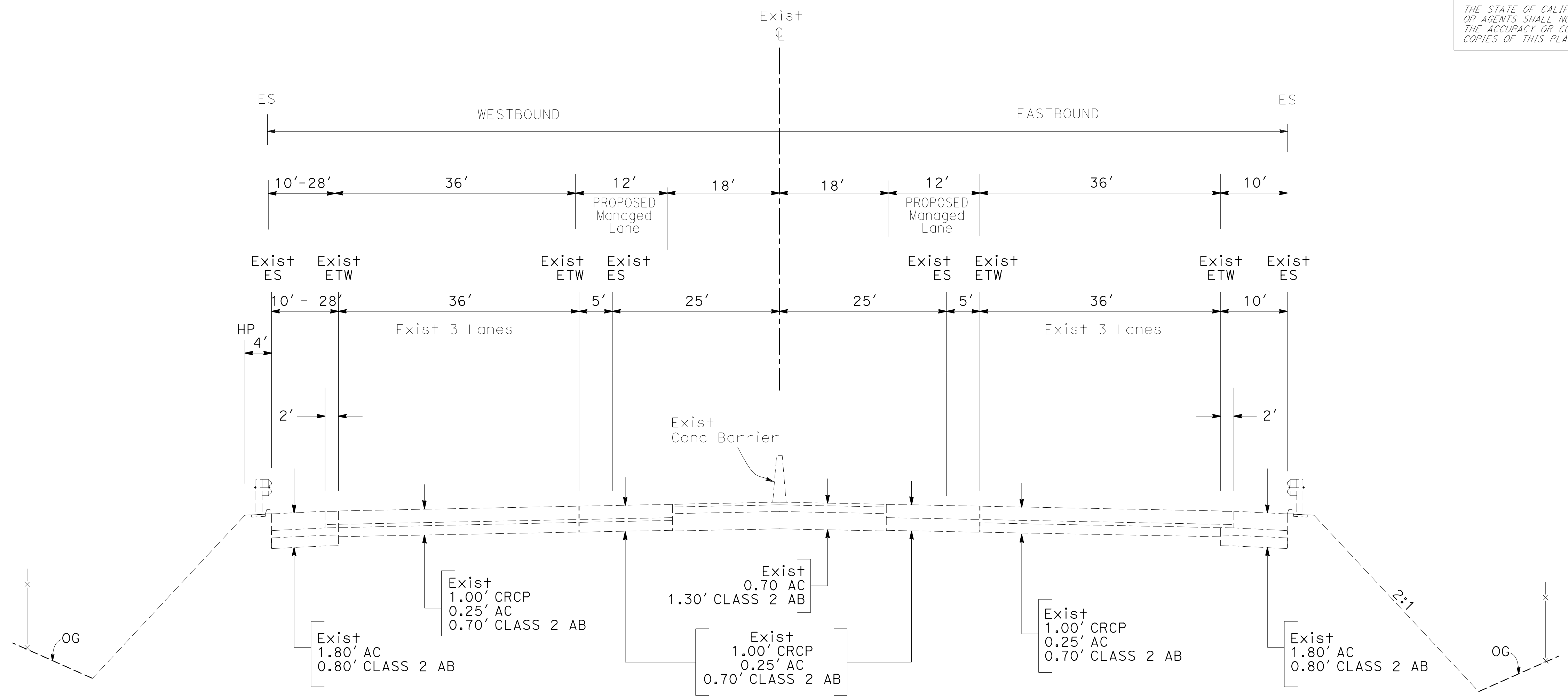
PLANS APPROVAL DATE _____

THE STATE OF CALIFORNIA OR ITS OFFICERS OR AGENTS SHALL NOT BE RESPONSIBLE FOR THE ACCURACY OR COMPLETENESS OF SCANNED COPIES OF THIS PLAN SHEET.



NOTES:

1. DIMENSIONS OF THE STRUCTURAL SECTIONS ARE SUBJECT TO TOLERANCES SPECIFIED IN THE STANDARD SPECIFICATIONS.



RESTRIPE MEDIAN TO PROVIDE ONE MANAGED LANE IN EACH DIRECTION (WB/EB)

YOLO ROUTE 80
(PM 10.15 - 11.15)
Sta 821+00 TO 847+00
Sta 849+50 TO 878+62

TYPICAL CROSS SECTIONS
ALTERNATIVES 2B-6B
 NO SCALE

X-11


STATE OF CALIFORNIA - DEPARTMENT OF TRANSPORTATION	FUNCTIONAL SUPERVISOR	DESIGNED BY	REVISOR	DATE
Caltrans	MONIKA PEDIGO	CHECKED BY	JOEY MORRISON	
			AARON DANIELS	

Dist	COUNTY	ROUTE	POST MILES TOTAL PROJECT	SHEET No.	TOTAL SHEETS
04 03	Soi Yol, Sac	80 80,50	40.7/R44.7 VAR		

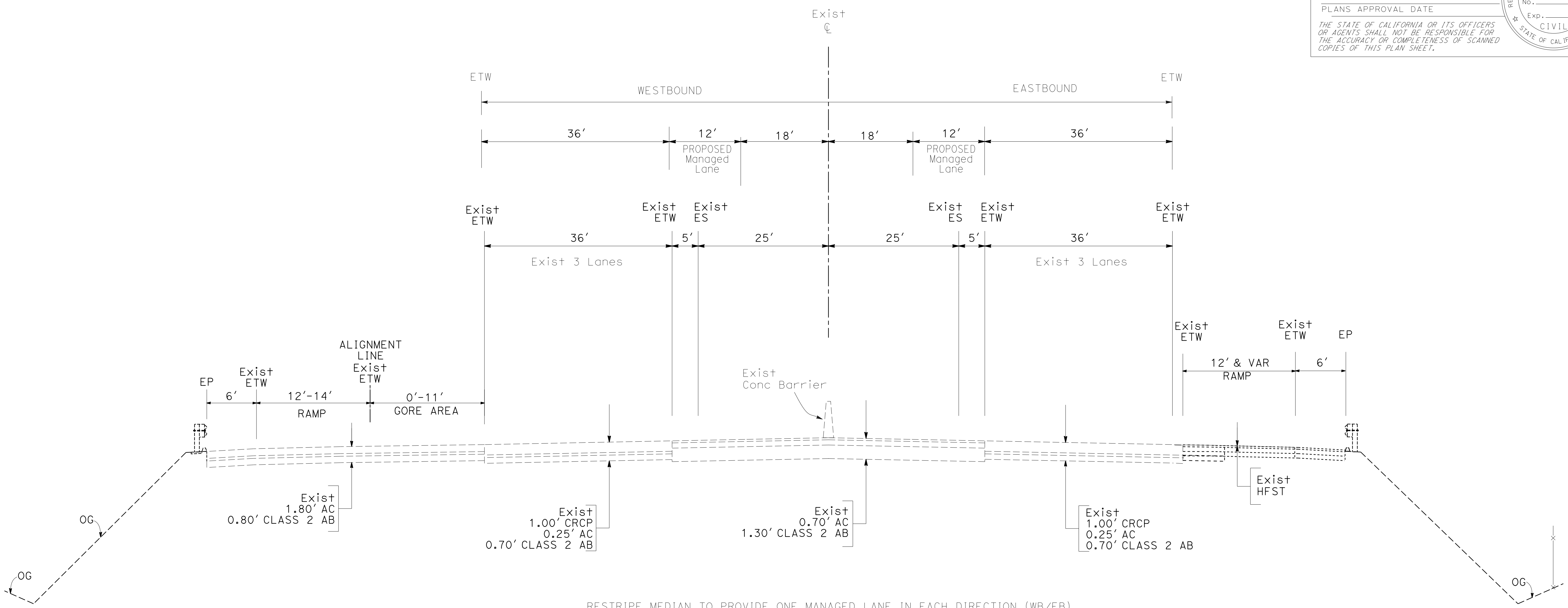
REGISTERED CIVIL ENGINEER DATE _____

PLANS APPROVAL DATE _____

THE STATE OF CALIFORNIA OR ITS OFFICERS OR AGENTS SHALL NOT BE RESPONSIBLE FOR THE ACCURACY OR COMPLETENESS OF SCANNED COPIES OF THIS PLAN SHEET.



NOTES:
1. DIMENSIONS OF THE STRUCTURAL SECTIONS ARE SUBJECT TO TOLERANCES SPECIFIED IN THE STANDARD SPECIFICATIONS.



YOLO ROUTE 80
(PM 11.15 - 11.31)
Sta 878+62 TO 884+20

TYPICAL CROSS SECTIONS
ALTERNATIVES 2B-6B
NO SCALE

X-12

STATE OF CALIFORNIA - DEPARTMENT OF TRANSPORTATION	FUNCTIONAL SUPERVISOR	CHECKED BY	REVISOR BY
Caltrans	MONIKA PEDIGO	AARON DANIELS	JOEY MORRISON
03 DESIGN			

LAST REVISION DATE PLOTTED => 29-MAR-2023
2-11-19 TIME PLOTTED => 13:10

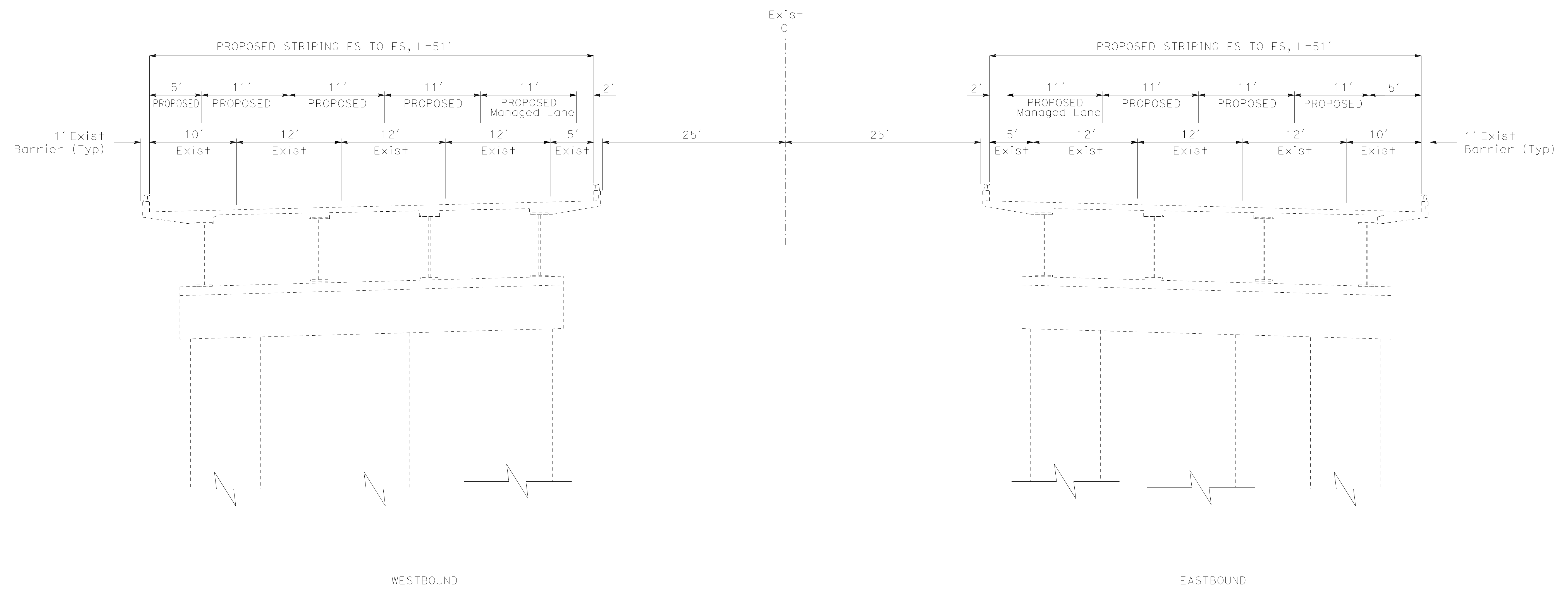
Dist	COUNTY	ROUTE	POST MILES TOTAL PROJECT	SHEET No.	TOTAL SHEETS
04 03	Soi Yol, Sac	80 80,50	40.7/R44.7 VAR		

REGISTERED CIVIL ENGINEER	DATE
PLANS APPROVAL DATE	

THE STATE OF CALIFORNIA OR ITS OFFICERS OR AGENTS SHALL NOT BE RESPONSIBLE FOR THE ACCURACY OR COMPLETENESS OF SCANNED COPIES OF THIS PLAN SHEET.

NOTES:
 1. DIMENSIONS OF THE STRUCTURAL SECTIONS ARE SUBJECT TO TOLERANCES SPECIFIED IN THE STANDARD SPECIFICATIONS.

JOEY MORRISON	REVISOR
AARON DANIELS	DATE
MONIKA PEDIGO	DESIGNED BY
03 DESIGN	CHECKED BY



RESTRIPE TO PROVIDE ONE MANAGED LANE IN EACH DIRECTION (WB/EB)

LAKE WASHINGTON OH (Br No. 22-0131 L/R)
YOLO 80
(PM 10.63 - 10.67)

TYPICAL CROSS SECTIONS
ALTERNATIVES 2B-6B
 NO SCALE

X-13

STATE OF CALIFORNIA - DEPARTMENT OF TRANSPORTATION
 LAST REVISION DATE PLOTTED => 29-MAR-2023
 2-11-19 TIME PLOTTED => 13:12

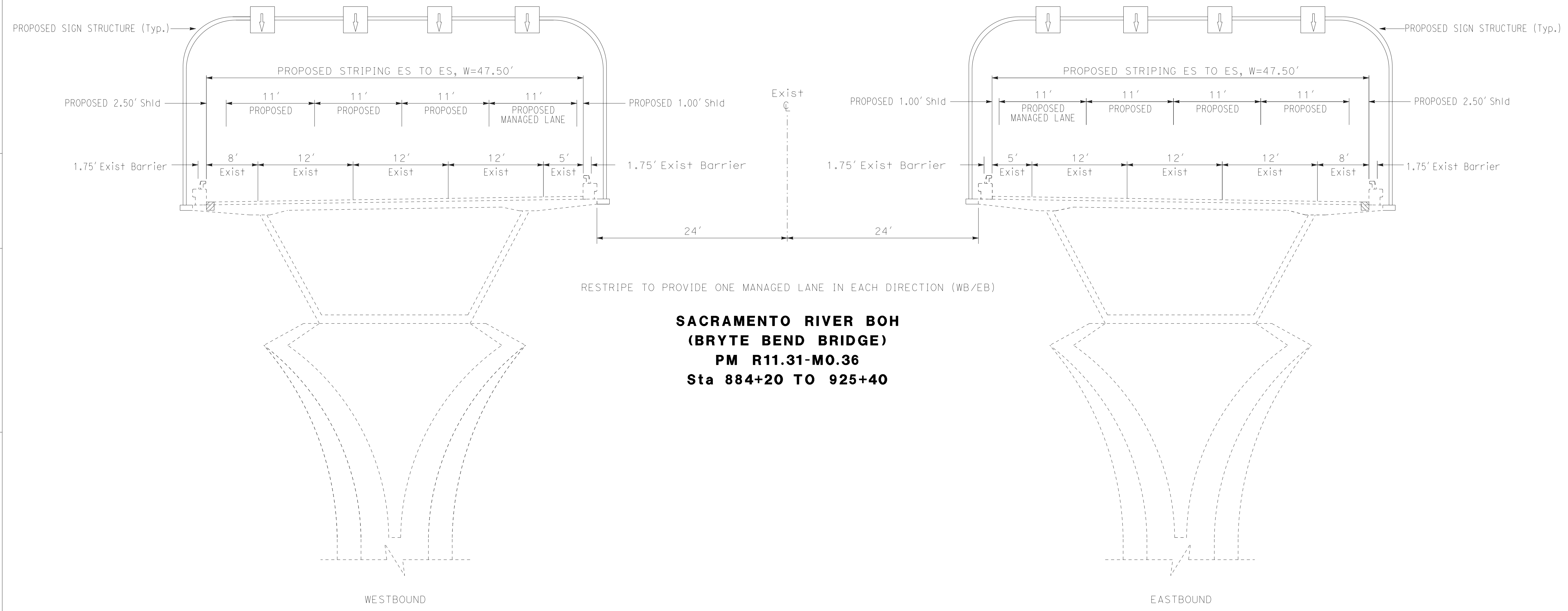
Dist	COUNTY	ROUTE	POST MILES TOTAL PROJECT	SHEET No.	TOTAL SHEETS
04 03	Soi Yol, Sac	80 80,50	40.7/R44.7 VAR		

REGISTERED CIVIL ENGINEER	DATE
PLANS APPROVAL DATE	

THE STATE OF CALIFORNIA OR ITS OFFICERS OR AGENTS SHALL NOT BE RESPONSIBLE FOR THE ACCURACY OR COMPLETENESS OF SCANNED COPIES OF THIS PLAN SHEET.

NOTES:
 1. DIMENSIONS OF THE STRUCTURAL SECTIONS ARE SUBJECT TO TOLERANCES SPECIFIED IN THE STANDARD SPECIFICATIONS.

REVISOR	DATE
JOEY MORRISON	AARON DANIELS
CALCULATED/DESIGNED BY	CHECKED BY
FUNCTIONAL SUPERVISOR	MONIKA PEDIGO
DEPARTMENT OF TRANSPORTATION	03 DESIGN



**SACRAMENTO RIVER BOH
 (BRYTE BEND BRIDGE)
 PM R11.31-M0.36
 Sta 884+20 TO 925+40**

**TYPICAL CROSS SECTIONS
 ALTERNATIVES 2B-6B
 NO SCALE**

X-14

LAST REVISION | DATE PLOTTED => 29-MAR-2023
 2-11-19 | TIME PLOTTED => 13:13

DIST	COUNTY	ROUTE	POST MILES TOTAL PROJECT	SHEET No.	TOTAL SHEETS
04 03	So1 Yol, Sac	80 80,50	40.7/R44.7 VAR		

REGISTERED CIVIL ENGINEER DATE _____

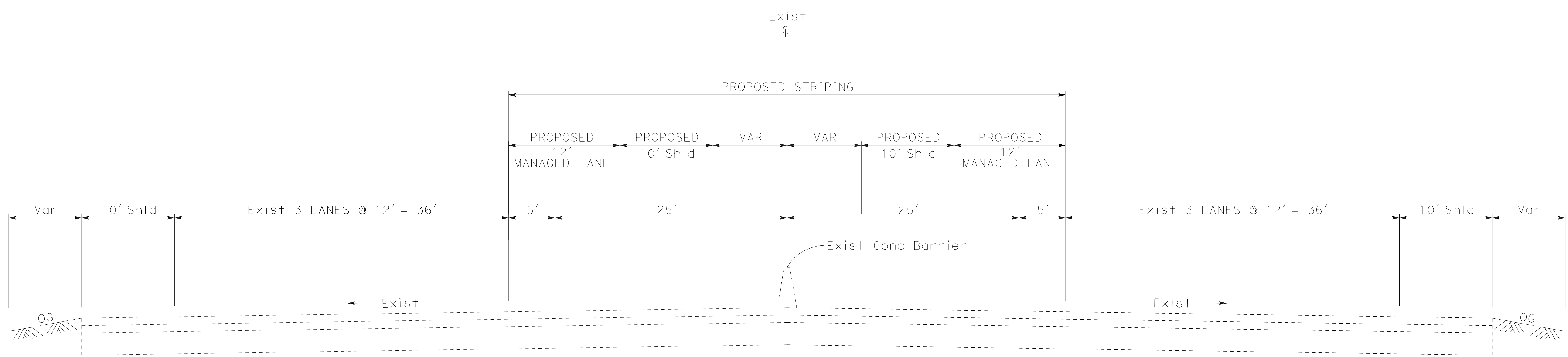
PLANS APPROVAL DATE _____

THE STATE OF CALIFORNIA OR ITS OFFICERS OR AGENTS SHALL NOT BE RESPONSIBLE FOR THE ACCURACY OR COMPLETENESS OF SCANNED COPIES OF THIS PLAN SHEET.



NOTES:

- 1. DIMENSIONS OF THE STRUCTURAL SECTIONS ARE SUBJECT TO TOLERANCES SPECIFIED IN THE STANDARD SPECIFICATIONS.



WESTBOUND RESTRIPE TO PROVIDE ONE MANAGED LANE IN EACH DIRECTION (WB/EB) EASTBOUND

SACRAMENTO ROUTE 80
SAC PM M0.36-M0.77
Sta 925+40 TO 947+00

TYPICAL CROSS SECTIONS
ALTERNATIVES 2B-6B
 NO SCALE

X-15

STATE OF CALIFORNIA - DEPARTMENT OF TRANSPORTATION	FUNCTIONAL SUPERVISOR	CALCULATED/DESIGNED BY	REVISOR	DATE
	MONIKA PEDIGO	CHECKED BY	JOEY MORRISON	
	03 DESIGN		AARON DANIELS	


LAST REVISION | DATE PLOTTED => 29-MAR-2023
 2-11-19 TIME PLOTTED => 13:13

Dist	COUNTY	ROUTE	POST MILES TOTAL PROJECT	SHEET No.	TOTAL SHEETS
03	Yol, Sol, Sac	80/50	41.2/L0.617		

REGISTERED CIVIL ENGINEER DATE _____

PLANS APPROVAL DATE _____

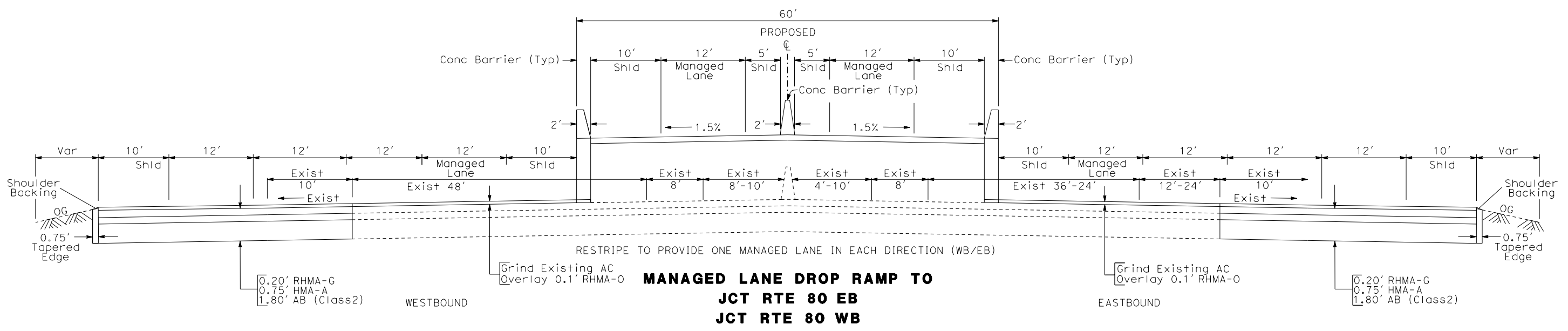
THE STATE OF CALIFORNIA OR ITS OFFICERS OR AGENTS SHALL NOT BE RESPONSIBLE FOR THE ACCURACY OR COMPLETENESS OF SCANNED COPIES OF THIS PLAN SHEET.



NOTES:
 1. DIMENSIONS OF THE STRUCTURAL SECTIONS ARE SUBJECT TO TOLERANCES SPECIFIED IN THE STANDARD SPECIFICATIONS.

STATE OF CALIFORNIA - DEPARTMENT OF TRANSPORTATION
Caltrans
03 DESIGN

REVISOR: JOEY MORRISON, AARON DANIELS
 CHECKED BY: MONIKA PEDIGO
 DESIGNED BY: JOEY MORRISON, AARON DANIELS




**MANAGED LANE DROP RAMP TO
 JCT RTE 80 EB
 JCT RTE 80 WB**

**TYPICAL CROSS SECTIONS
 ALTERNATIVE 2B-6B
 OPTION 2
 NO SCALE**

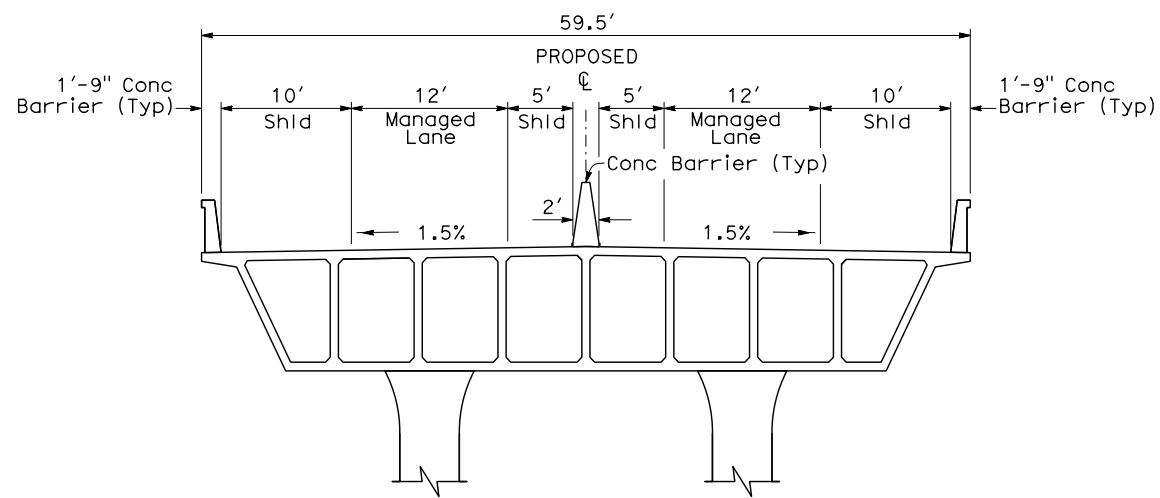
X-6

DATE PLOTTED => 13-MAR-2023
 TIME PLOTTED => 07:07
 LAST REVISION 10-26-20

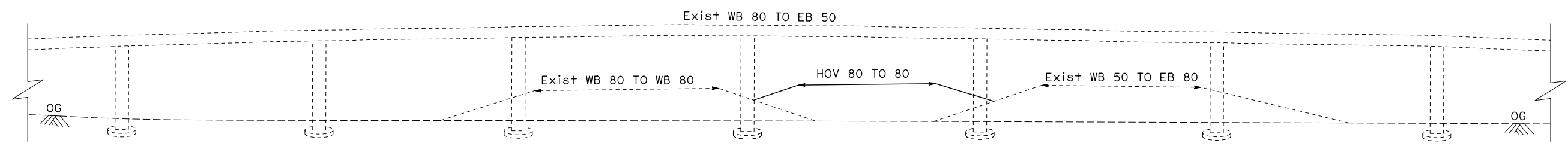
Dist	COUNTY	ROUTE	POST MILES TOTAL PROJECT	SHEET No.	TOTAL SHEETS
03	Yol, Sol, Sac	80/50	41.2/L0.617		
REGISTERED CIVIL ENGINEER			DATE		
PLANS APPROVAL DATE					
					
<small>THE STATE OF CALIFORNIA OR ITS OFFICERS OR AGENTS SHALL NOT BE RESPONSIBLE FOR THE ACCURACY OR COMPLETENESS OF SCANNED COPIES OF THIS PLAN SHEET.</small>					

NOTES:

1. DIMENSIONS OF THE STRUCTURAL SECTIONS ARE SUBJECT TO TOLERANCES SPECIFIED IN THE STANDARD SPECIFICATIONS.




**ELEVATED MANAGED LANE RAMP OVER YOLO 50 AT
JCT RTE 50 EB
JCT RTE 50 WB**



**3.2 Miles MILES WEST OF THE WEST CITY LIMIT OF SACRAMENTO
IN YOLO COUNTY**

**TYPICAL CROSS SECTIONS
ALTERNATIVE 2B-6B
OPTION 2
NO SCALE X-9**

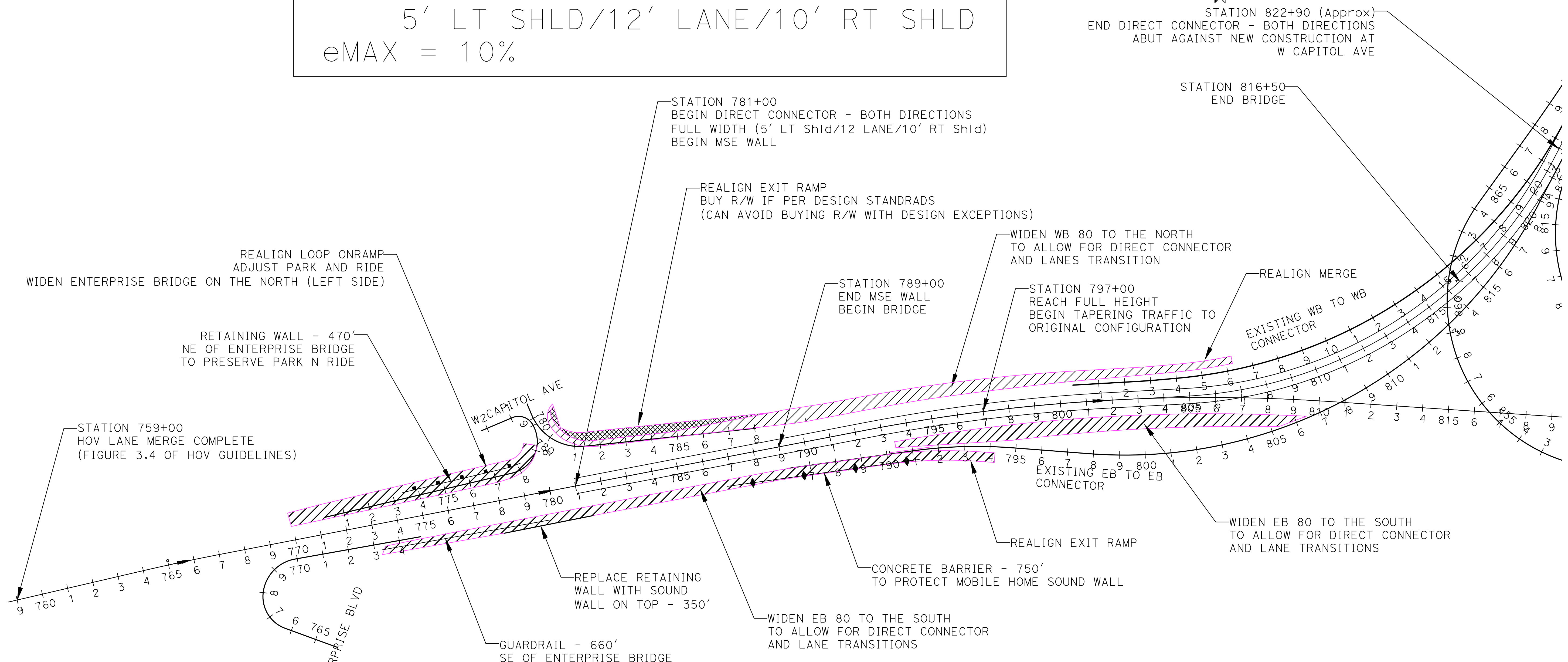
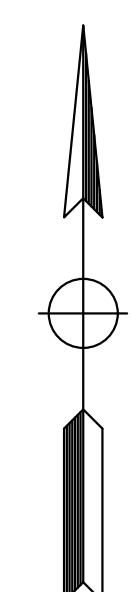
STATE OF CALIFORNIA - DEPARTMENT OF TRANSPORTATION
03 DESIGN

 FUNCTIONAL SUPERVISOR: MONIKA PEDIGO
 DESIGNED BY: [blank]
 CHECKED BY: [blank]
 JOEY MORRISON
 AARON DANIELS
 REVISED BY: [blank]
 DATE REVISED: [blank]

OPTION 2 OF DIRECT CONNECTOR
 DESIGN SPEED = 60 MPH
 TYPICAL SECTION:
 5' LT SHLD/12' LANE/10' RT SHLD
 eMAX = 10%

Dist	COUNTY	LOCATION CODE	POST MILES TOTAL PROJECT	SHEET No.	TOTAL SHEETS

REGISTERED CIVIL ENGINEER DATE _____
 PLANS APPROVAL DATE _____

THE STATE OF CALIFORNIA OR ITS OFFICERS OR AGENTS SHALL NOT BE RESPONSIBLE FOR THE ACCURACY OR COMPLETENESS OF SCANNED COPIES OF THIS PLAN SHEET.



- POSSIBLE DESIGN EXCEPTIONS
- ANGLE OF DEFLECTION OF LANES = W*S OR SHARPER
 - MAINTAIN EXISTING SUPERELEVATION ON EXISTING LANES
 - WB HOV LANE MERGE: CANNOT PROVIDE "MERGE ESCAPE AREA," ETC

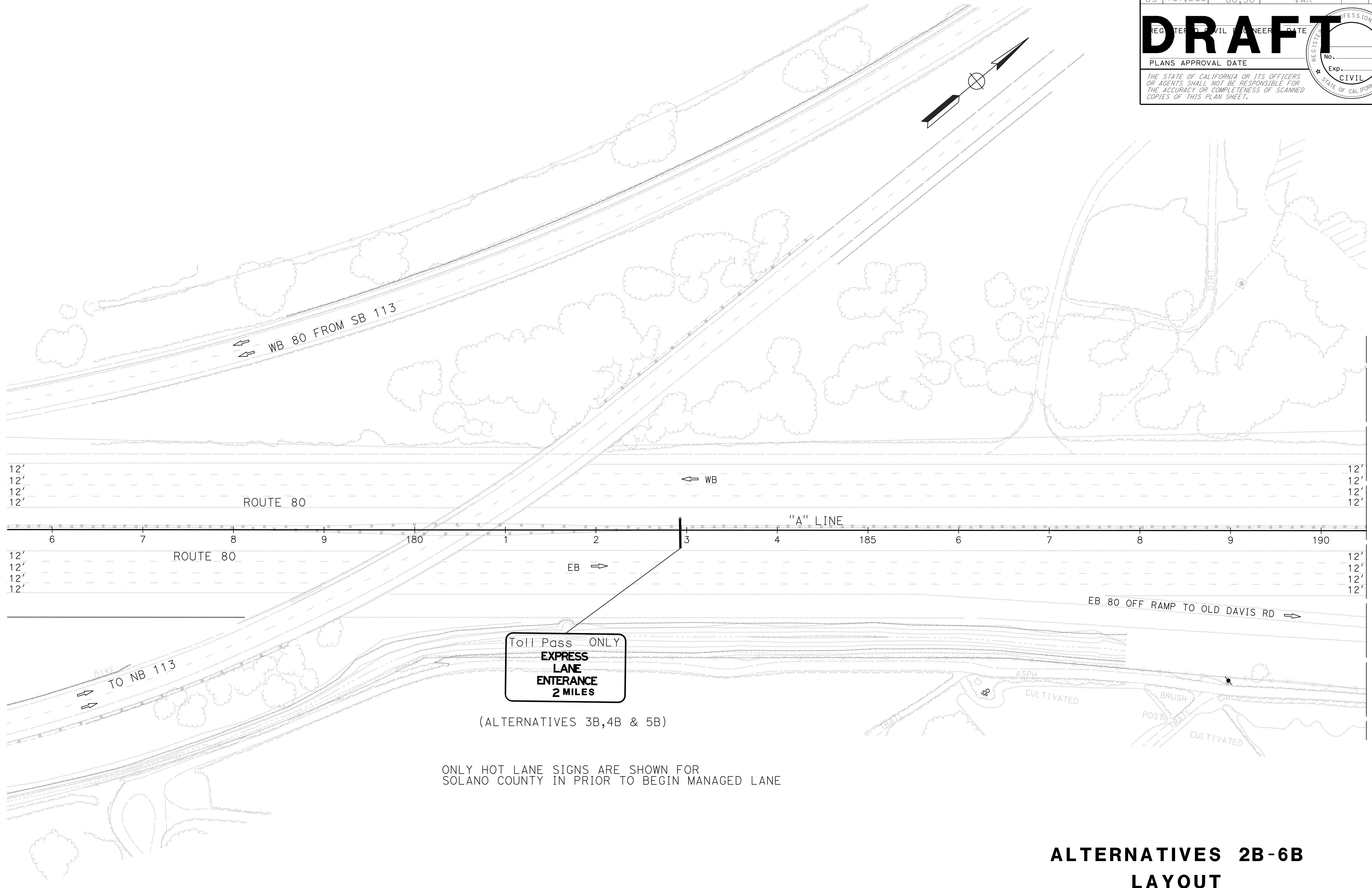
LAST REVISION DATE PLOTTED => #DATE
 00-00-00 TIME PLOTTED => #TIME

Dist	COUNTY	ROUTE	POST MILES TOTAL PROJECT	SHEET No.	TOTAL SHEETS
04	Sol	80	40.7/R44.7		
03	Yol,Sac	80,50	VAR		

DRAFT	
REGISTERED CIVIL ENGINEER	DATE
PLANS APPROVAL DATE	
No.	
Exp.	
CIVIL	

THE STATE OF CALIFORNIA OR ITS OFFICERS OR AGENTS SHALL NOT BE RESPONSIBLE FOR THE ACCURACY OR COMPLETENESS OF SCANNED COPIES OF THIS PLAN SHEET.

STATE OF CALIFORNIA - DEPARTMENT OF TRANSPORTATION
Caltrans
 03 DESIGN
 FUNCTIONAL SUPERVISOR: MONIKA PEDIGO
 REVISIONS: XXXX - XXXX
 REVISIONS: XXXX - XXXX
 CALCULATED/DESIGNED BY: _____
 CHECKED BY: _____
 REVISOR: _____
 DATE: _____



ONLY HOT LANE SIGNS ARE SHOWN FOR SOLANO COUNTY IN PRIOR TO BEGIN MANAGED LANE

ALTERNATIVES 2B-6B
LAYOUT
 SCALE: 1" = 50'
L-1

LAST REVISION | DATE PLOTTED => 5-APR-2023
 01-26-23 | TIME PLOTTED => 10:59

Dist	COUNTY	ROUTE	POST MILES TOTAL PROJECT	SHEET No.	TOTAL SHEETS
04	Sol	80	40.7/R44.7		
03	Yol, Sac	80, 50	VAR		

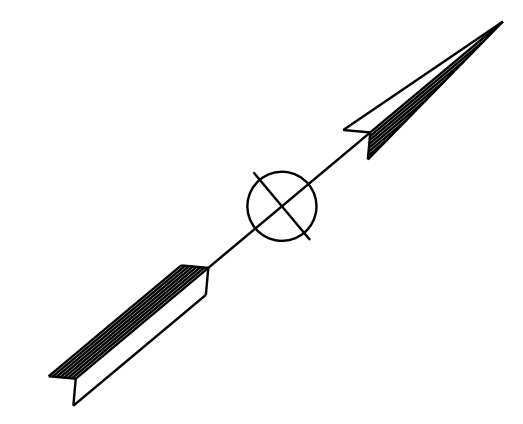
DRAFT

REGISTERED CIVIL ENGINEER DATE

PLANS APPROVAL DATE

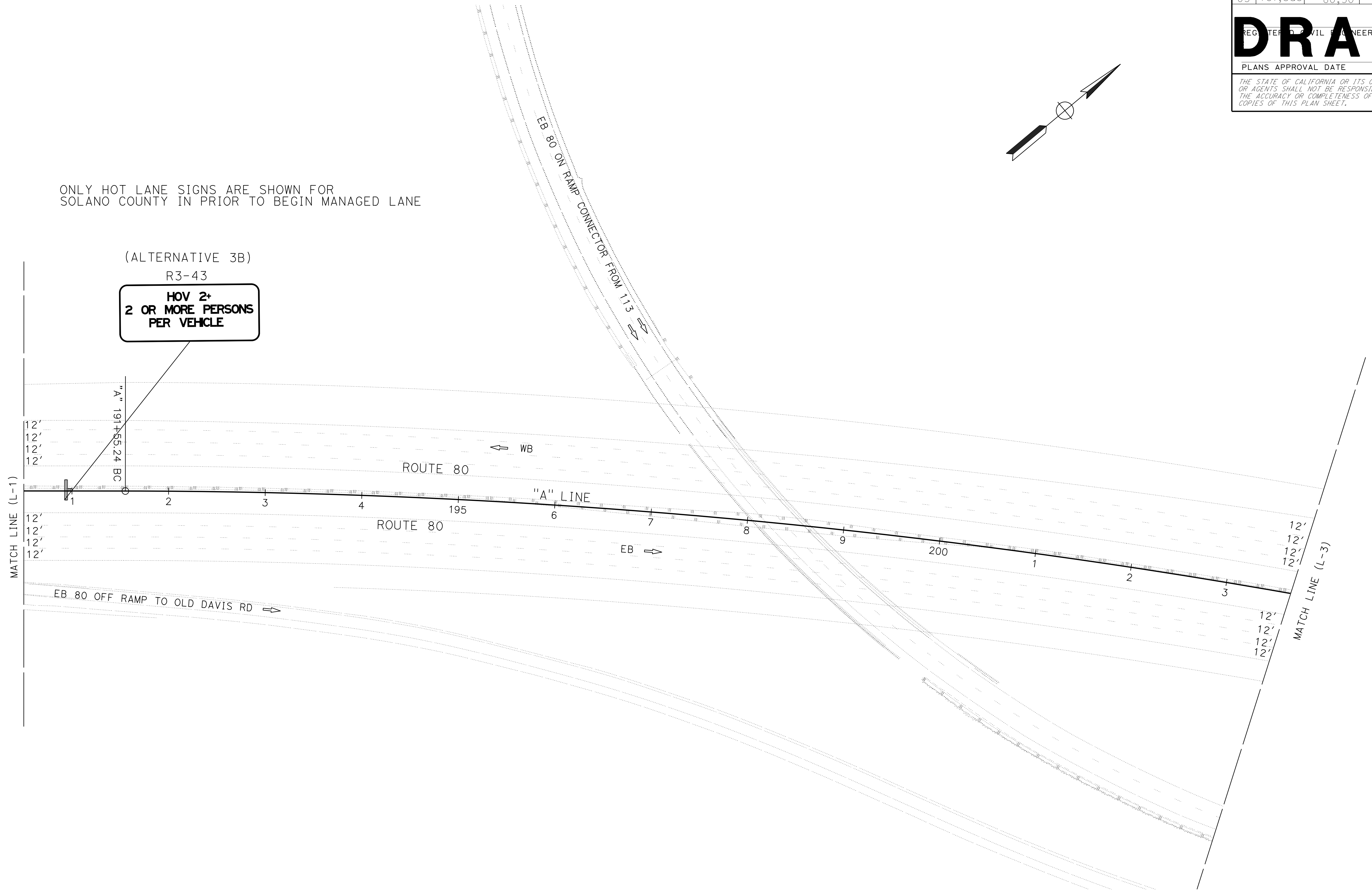
THE STATE OF CALIFORNIA OR ITS OFFICERS OR AGENTS SHALL NOT BE RESPONSIBLE FOR THE ACCURACY OR COMPLETENESS OF SCANNED COPIES OF THIS PLAN SHEET.

REGISTERED PROFESSIONAL ENGINEER No. Exp. CIVIL STATE OF CALIFORNIA



ONLY HOT LANE SIGNS ARE SHOWN FOR SOLANO COUNTY IN PRIOR TO BEGIN MANAGED LANE

(ALTERNATIVE 3B)
R3-43
HOV 2+
2 OR MORE PERSONS
PER VEHICLE



ALTERNATIVES 2B-6B
LAYOUT
SCALE: 1" = 50'
L-2

STATE OF CALIFORNIA - DEPARTMENT OF TRANSPORTATION	FUNCTIONAL SUPERVISOR	REVISOR	DATE
Caltrans	MONIKA PEDIGO	REVISOR	DATE
03 DESIGN		REVISOR	DATE

LAST REVISION | DATE PLOTTED => 5-APR-2023
01-26-23 | TIME PLOTTED => 10:59

Dist	COUNTY	ROUTE	POST MILES TOTAL PROJECT	SHEET No.	TOTAL SHEETS
04	Sol	80	40.7/R44.7		
03	Yol, Sac	80,50	VAR		

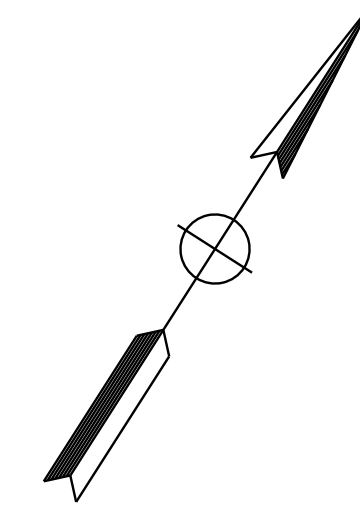
DRAFT

REGISTERED CIVIL ENGINEER DATE

PLANS APPROVAL DATE

THE STATE OF CALIFORNIA OR ITS OFFICERS OR AGENTS SHALL NOT BE RESPONSIBLE FOR THE ACCURACY OR COMPLETENESS OF SCANNED COPIES OF THIS PLAN SHEET.

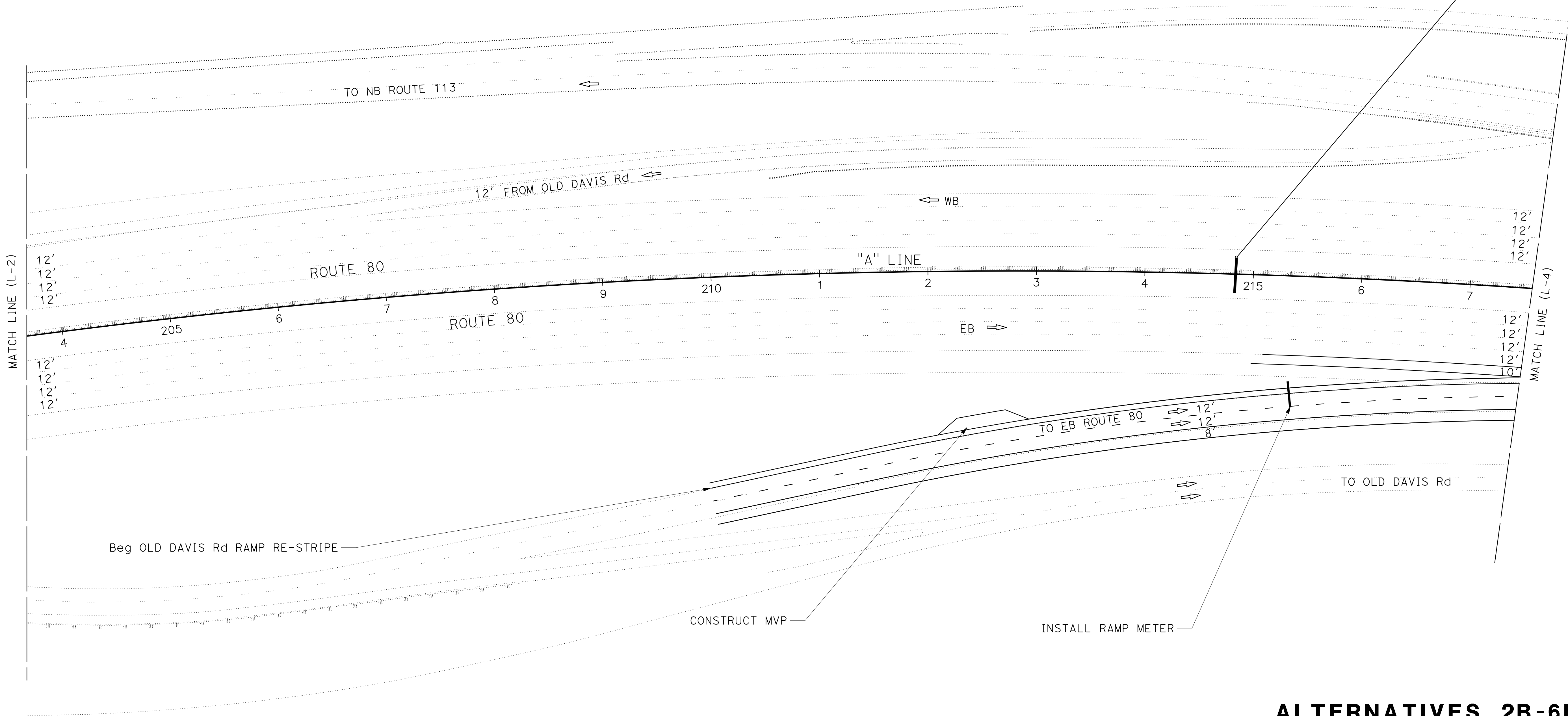
REGISTERED PROFESSIONAL ENGINEER No. Exp. CIVIL STATE OF CALIFORNIA



(ALTERNATIVES 3B,4B & 5B)
R3-48

EXPRESS LANE
Toll Pass Toll

ONLY HOT LANE SIGNS ARE SHOWN FOR SOLANO COUNTY IN PRIOR TO BEGIN MANAGED LANE



STATE OF CALIFORNIA - DEPARTMENT OF TRANSPORTATION

Caltrans

03 DESIGN

FUNCTIONAL SUPERVISOR: MONIKA PEDIGO

REVISOR: REVISED BY DATE

DESIGNER: CALCULATED/DESIGNED BY CHECKED BY

ALTERNATIVES 2B-6B
LAYOUT
SCALE: 1" = 50'

L-3

Dist	COUNTY	ROUTE	POST MILES TOTAL PROJECT	SHEET No.	TOTAL SHEETS
04	Sol	80	40.7/R44.7		
03	Yol,Sac	80,50	VAR		

DRAFT

REGISTERED CIVIL ENGINEER DATE _____

PLANS APPROVAL DATE _____

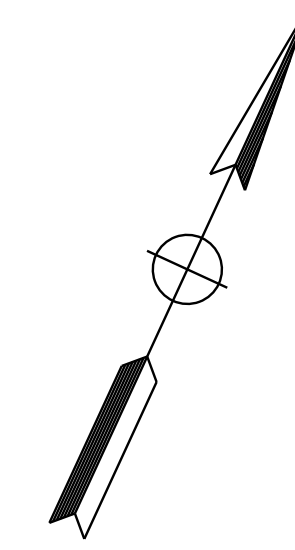
No. _____

Exp. _____

CIVIL

STATE OF CALIFORNIA

THE STATE OF CALIFORNIA OR ITS OFFICERS OR AGENTS SHALL NOT BE RESPONSIBLE FOR THE ACCURACY OR COMPLETENESS OF SCANNED COPIES OF THIS PLAN SHEET.



STATE OF CALIFORNIA - DEPARTMENT OF TRANSPORTATION

Caltrans

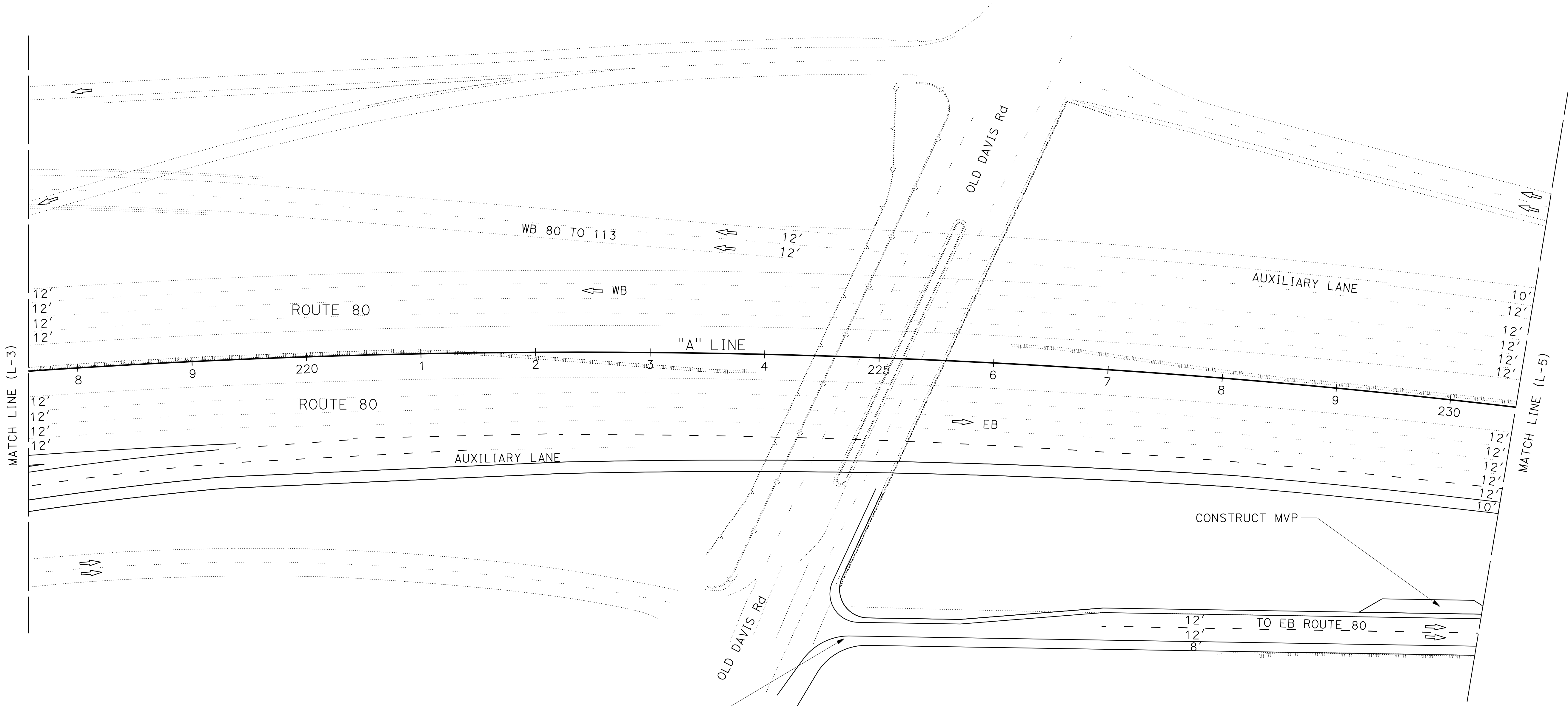
03 DESIGN

FUNCTIONAL SUPERVISOR
MONIKA PEDIGO

REVISOR BY
DATE

DESIGNED BY
CHECKED BY

XXXXXXXXXX
XXXXXXXXXX



RECONFIGURE RAMP ENTERANCE
BEGIN RAMP RE-STRIPE

ALTERNATIVES 2B-6B
LAYOUT
SCALE: 1" = 50'

L-4

Dist	COUNTY	ROUTE	POST MILES TOTAL PROJECT	SHEET No.	TOTAL SHEETS
04	Sol	80	40.7/R44.7		
03	Yol, Sac	80, 50	VAR		

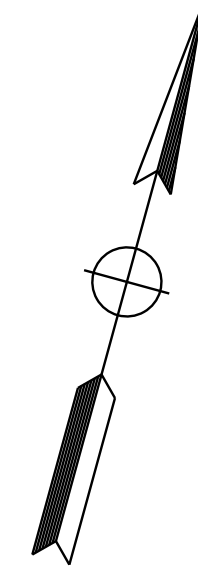
DRAFT

REGISTERED CIVIL ENGINEER DATE

PLANS APPROVAL DATE

THE STATE OF CALIFORNIA OR ITS OFFICERS OR AGENTS SHALL NOT BE RESPONSIBLE FOR THE ACCURACY OR COMPLETENESS OF SCANNED COPIES OF THIS PLAN SHEET.

REGISTERED PROFESSIONAL ENGINEER No. Exp. CIVIL STATE OF CALIFORNIA



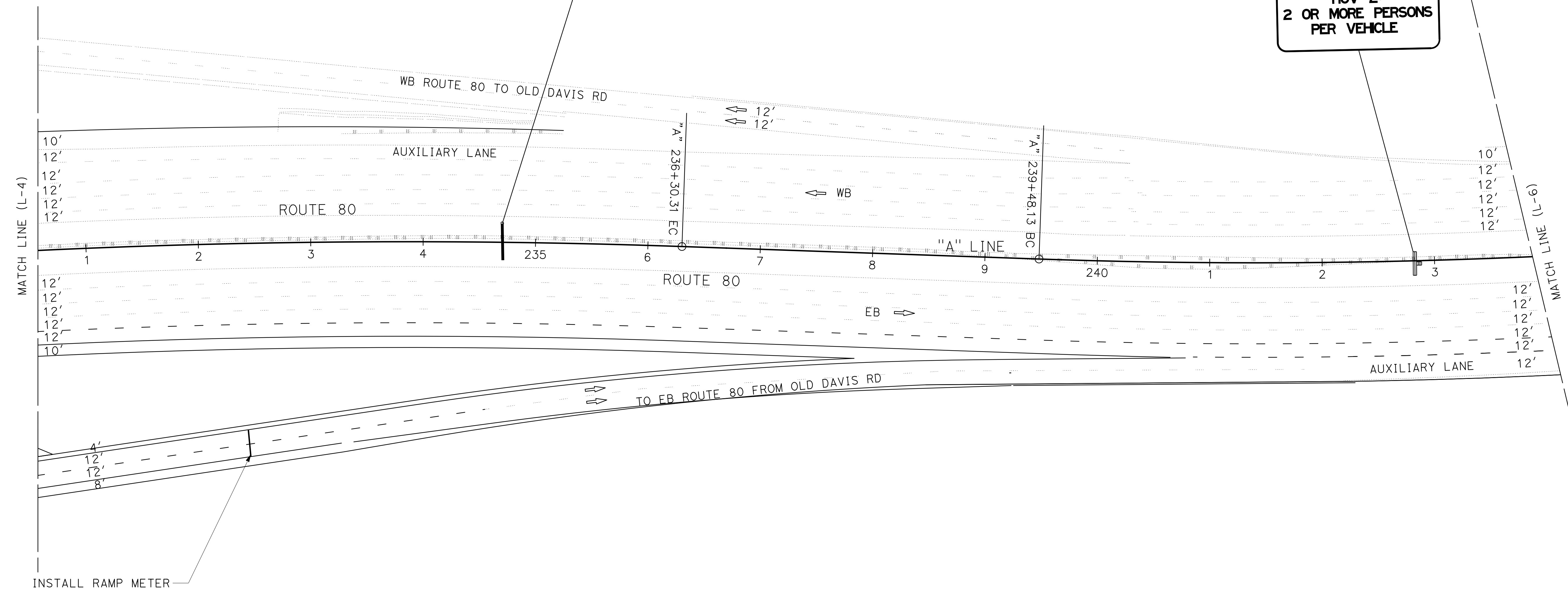
ONLY HOT LANE SIGNS ARE SHOWN FOR SOLANO COUNTY IN PRIOR TO BEGIN MANAGED LANE

(ALTERNATIVES 3B, 4B & 5B)

Toll Pass ONLY
EXPRESS LANE
ENTRANCE
1 MILE

(ALTERNATIVE 3B)

R3-43
HOV 2+
2 OR MORE PERSONS
PER VEHICLE



ALTERNATIVES 2B-6B

LAYOUT

SCALE: 1" = 50'

L-5

STATE OF CALIFORNIA - DEPARTMENT OF TRANSPORTATION
Caltrans
 03 DESIGN
 FUNCTIONAL SUPERVISOR: MONIKA PEDIGO
 REVISIONS: xxx - xxxx, xxx - xxxx
 CALCULATED/DESIGNED BY: CHECKED BY:
 REVISED BY: DATE REVISED:

Dist	COUNTY	ROUTE	POST MILES TOTAL PROJECT	SHEET No.	TOTAL SHEETS
04	Sol	80	40.7/R44.7		
03	Yol, Sac	80,50	VAR		

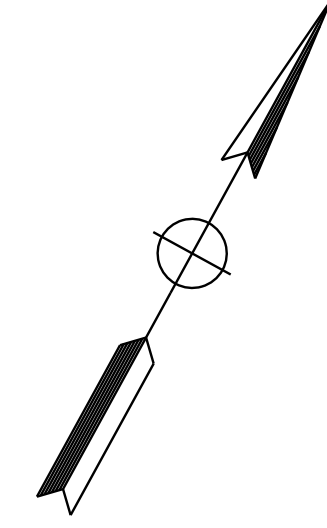
DRAFT

REGISTERED CIVIL ENGINEER DATE

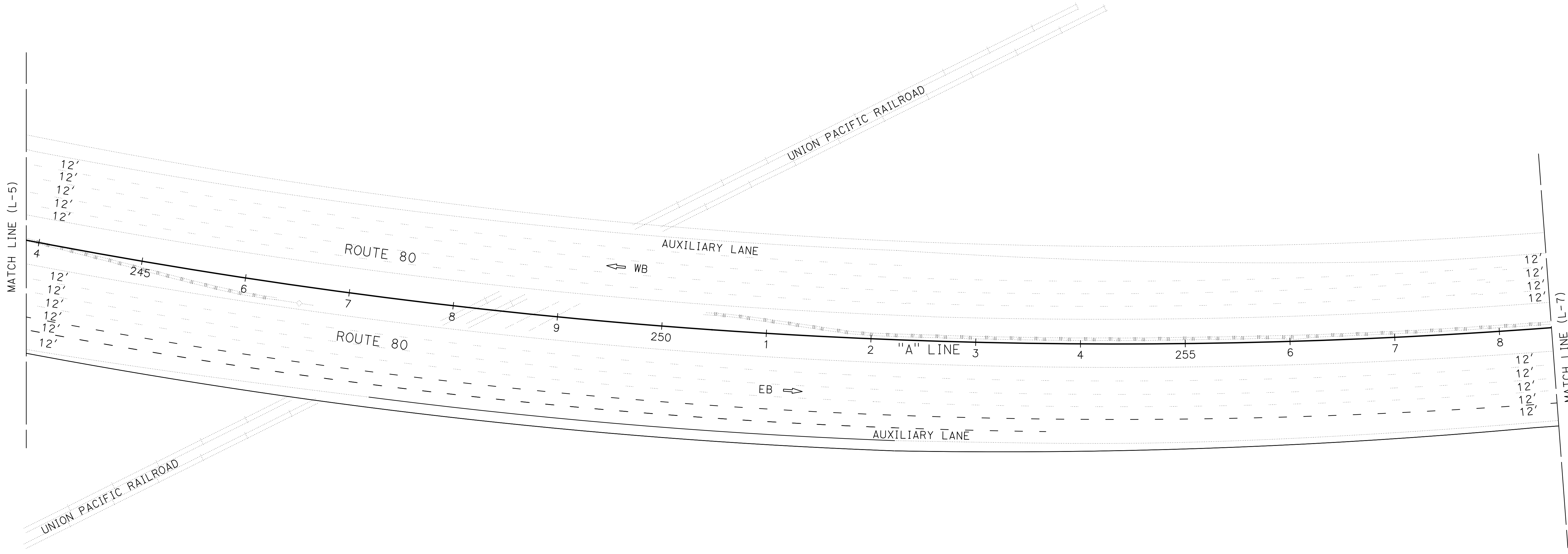
PLANS APPROVAL DATE

THE STATE OF CALIFORNIA OR ITS OFFICERS OR AGENTS SHALL NOT BE RESPONSIBLE FOR THE ACCURACY OR COMPLETENESS OF SCANNED COPIES OF THIS PLAN SHEET.

REGISTERED PROFESSIONAL ENGINEER
No. _____
Exp. _____
CIVIL
STATE OF CALIFORNIA



STATE OF CALIFORNIA - DEPARTMENT OF TRANSPORTATION	FUNCTIONAL SUPERVISOR	REVISOR	DATE
Caltrans	MONIKA PEDIGO	XXXX - XXXX	XXXX - XXXX
03 DESIGN	CALCULATED/DESIGNED BY	CHECKED BY	DATE



ALTERNATIVES 2B-6B
LAYOUT
SCALE: 1" = 50'

L-6

Dist	COUNTY	ROUTE	POST MILES TOTAL PROJECT	SHEET No.	TOTAL SHEETS
04	Sol	80	40.7/R44.7		
03	Yol,Sac	80,50	VAR		

DRAFT

REGISTERED CIVIL ENGINEER DATE

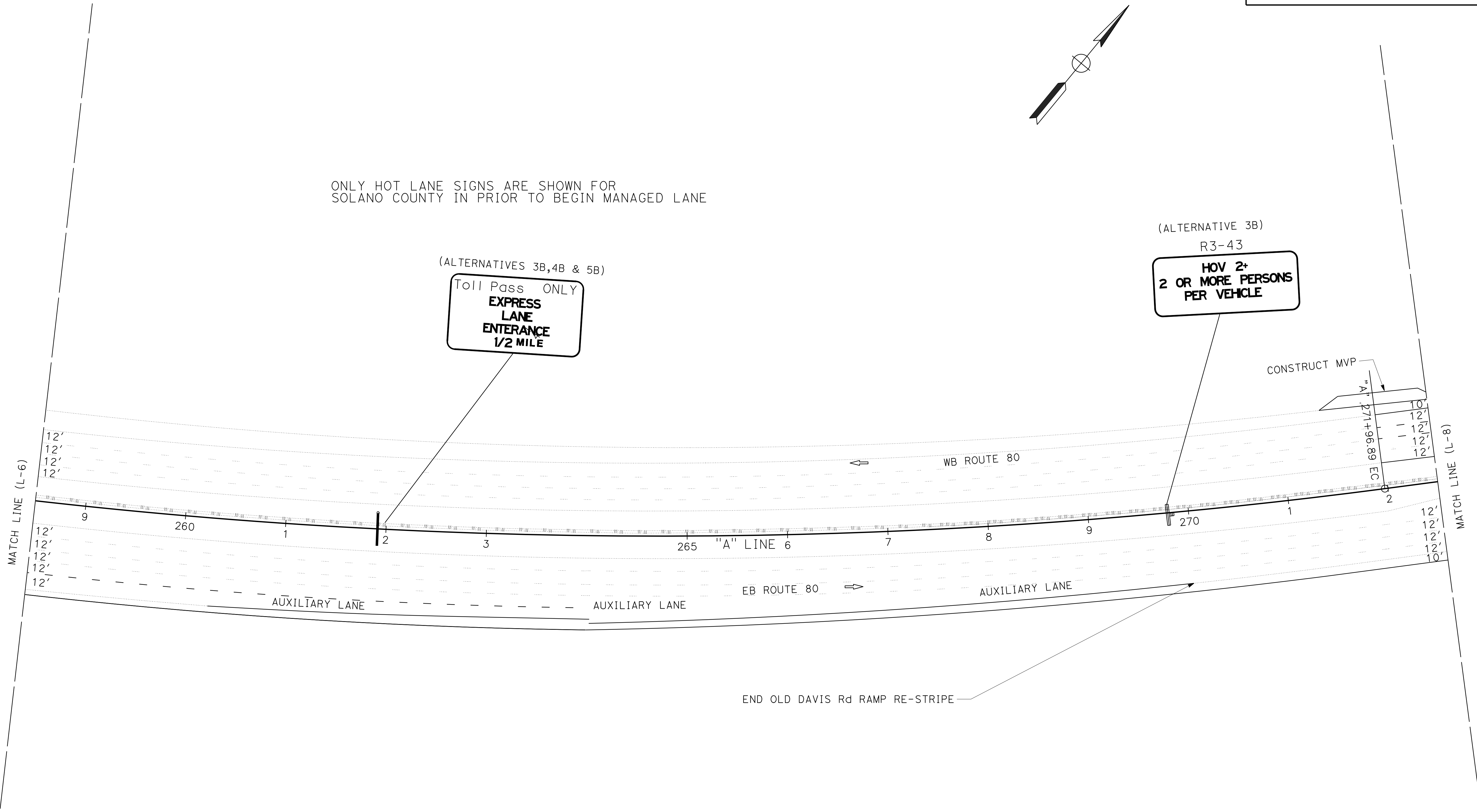
PLANS APPROVAL DATE

No. _____ Exp. _____

CIVIL

THE STATE OF CALIFORNIA OR ITS OFFICERS OR AGENTS SHALL NOT BE RESPONSIBLE FOR THE ACCURACY OR COMPLETENESS OF SCANNED COPIES OF THIS PLAN SHEET.

STATE OF CALIFORNIA - DEPARTMENT OF TRANSPORTATION	FUNCTIONAL SUPERVISOR	REVISOR	DATE
Caltrans	MONIKA PEDIGO	XXXX - XXXX	XXXX - XXXX
03 DESIGN	CALCULATED/DESIGNED BY	CHECKED BY	DATE



ALTERNATIVES 2B-6B
LAYOUT
SCALE: 1" = 50'

LAST REVISION DATE PLOTTED => 5-APR-2023 01-26-23 TIME PLOTTED => 11:00

Dist	COUNTY	ROUTE	POST MILES TOTAL PROJECT	SHEET No.	TOTAL SHEETS
04	Sol	80	40.7/R44.7		
03	Yol,Sac	80,50	VAR		

DRAFT

REGISTERED CIVIL ENGINEER DATE

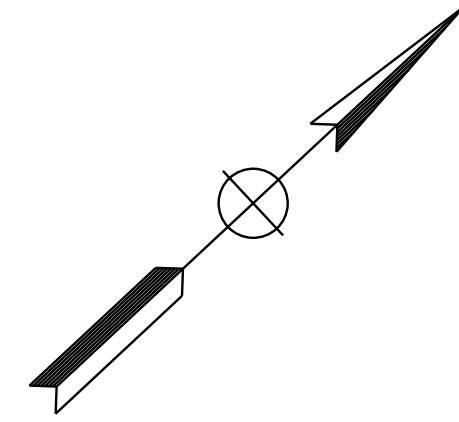
PLANS APPROVAL DATE

No. _____

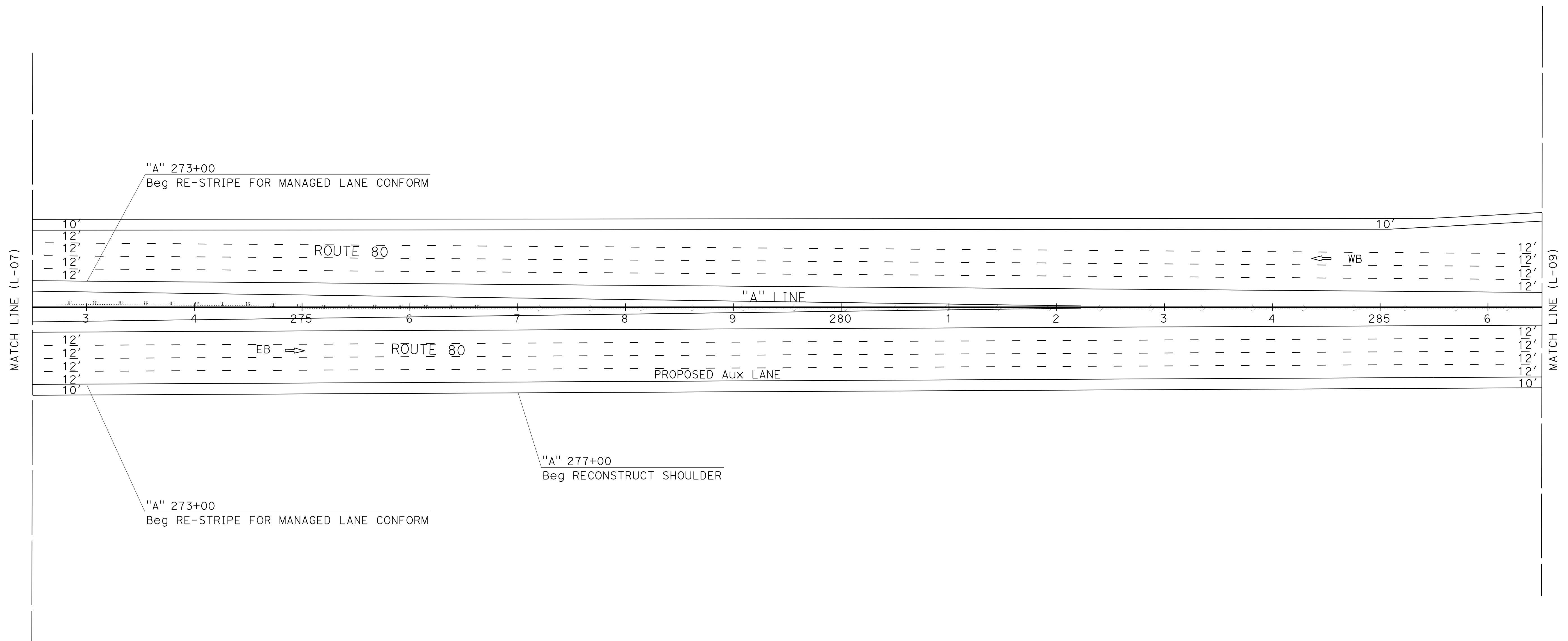
Exp. _____

CIVIL

THE STATE OF CALIFORNIA OR ITS OFFICERS OR AGENTS SHALL NOT BE RESPONSIBLE FOR THE ACCURACY OR COMPLETENESS OF SCANNED COPIES OF THIS PLAN SHEET.



STATE OF CALIFORNIA - DEPARTMENT OF TRANSPORTATION	FUNCTIONAL SUPERVISOR	REVISOR	DATE
Caltrans	MONIKA PEDIGO	XXXX - XXXX	XXXX - XXXX
03 DESIGN			



ALTERNATIVES 2B-6B
LAYOUT
 SCALE: 1" = 50'

L-08

01-26-23 11:00

Dist	COUNTY	ROUTE	POST MILES TOTAL PROJECT	SHEET No.	TOTAL SHEETS
04	Sol	80	40.7/R44.7		
03	Yol, Sac	80, 50	VAR		

DRAFT

REGISTERED CIVIL ENGINEER DATE

PLANS APPROVAL DATE

No. _____

Exp. _____

CIVIL

STATE OF CALIFORNIA

THE STATE OF CALIFORNIA OR ITS OFFICERS OR AGENTS SHALL NOT BE RESPONSIBLE FOR THE ACCURACY OR COMPLETENESS OF SCANNED COPIES OF THIS PLAN SHEET.

STATE OF CALIFORNIA - DEPARTMENT OF TRANSPORTATION

03 DESIGN

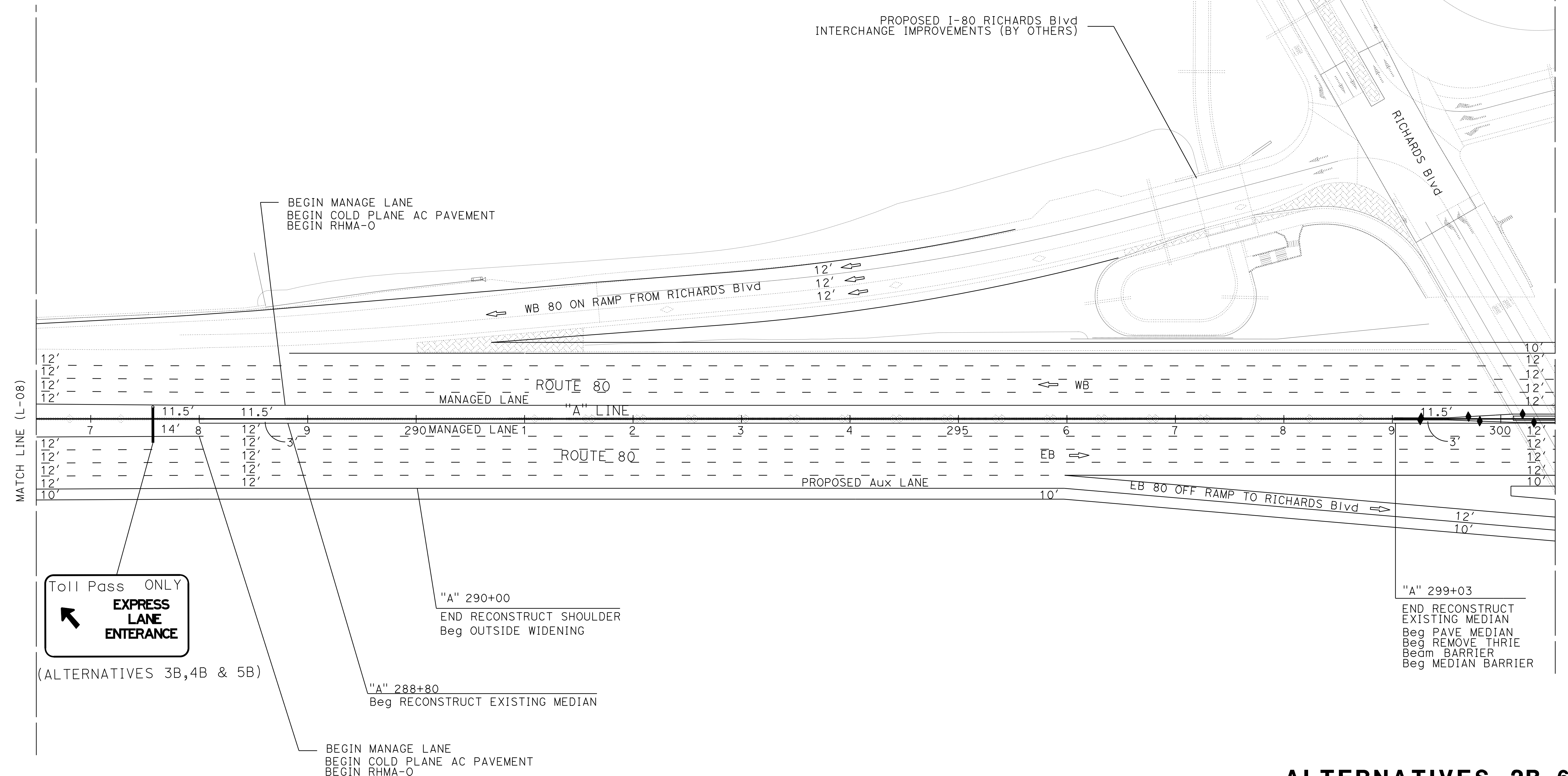
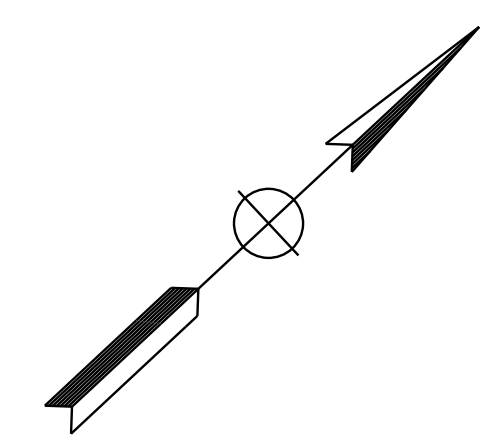
FUNCTIONAL SUPERVISOR: MONIKA PEDIGO

REVISOR: REVISED BY DATE

DESIGNER: CALCULATED/DESIGNED BY CHECKED BY

DATE: XXXX - XXXX

DATE: XXXX - XXXX



Toll Pass ONLY
EXPRESS LANE
ENTRANCE

(ALTERNATIVES 3B, 4B & 5B)

BEGIN MANAGE LANE
BEGIN COLD PLANE AC PAVEMENT
BEGIN RHMA-O

"A" 290+00
END RECONSTRUCT SHOULDER
Beg OUTSIDE WIDENING

"A" 288+80
Beg RECONSTRUCT EXISTING MEDIAN

"A" 299+03
END RECONSTRUCT EXISTING MEDIAN
Beg PAVE MEDIAN
Beg REMOVE THRIE
Beg BARRIER
Beg MEDIAN BARRIER

ONLY HOT LANE SIGNS ARE SHOWN FOR SOLANO COUNTY IN PRIOR TO BEGIN MANAGED LANE

ALTERNATIVES 2B-6B
LAYOUT
SCALE: 1" = 50'

L-09

LAST REVISION DATE PLOTTED => 5-APR-2023 01-26-23 TIME PLOTTED => 11:00

Dist	COUNTY	ROUTE	POST MILES TOTAL PROJECT	SHEET No.	TOTAL SHEETS
04	Sol	80	40.7/R44.7		
03	Yol, Sac	80, 50	VAR		

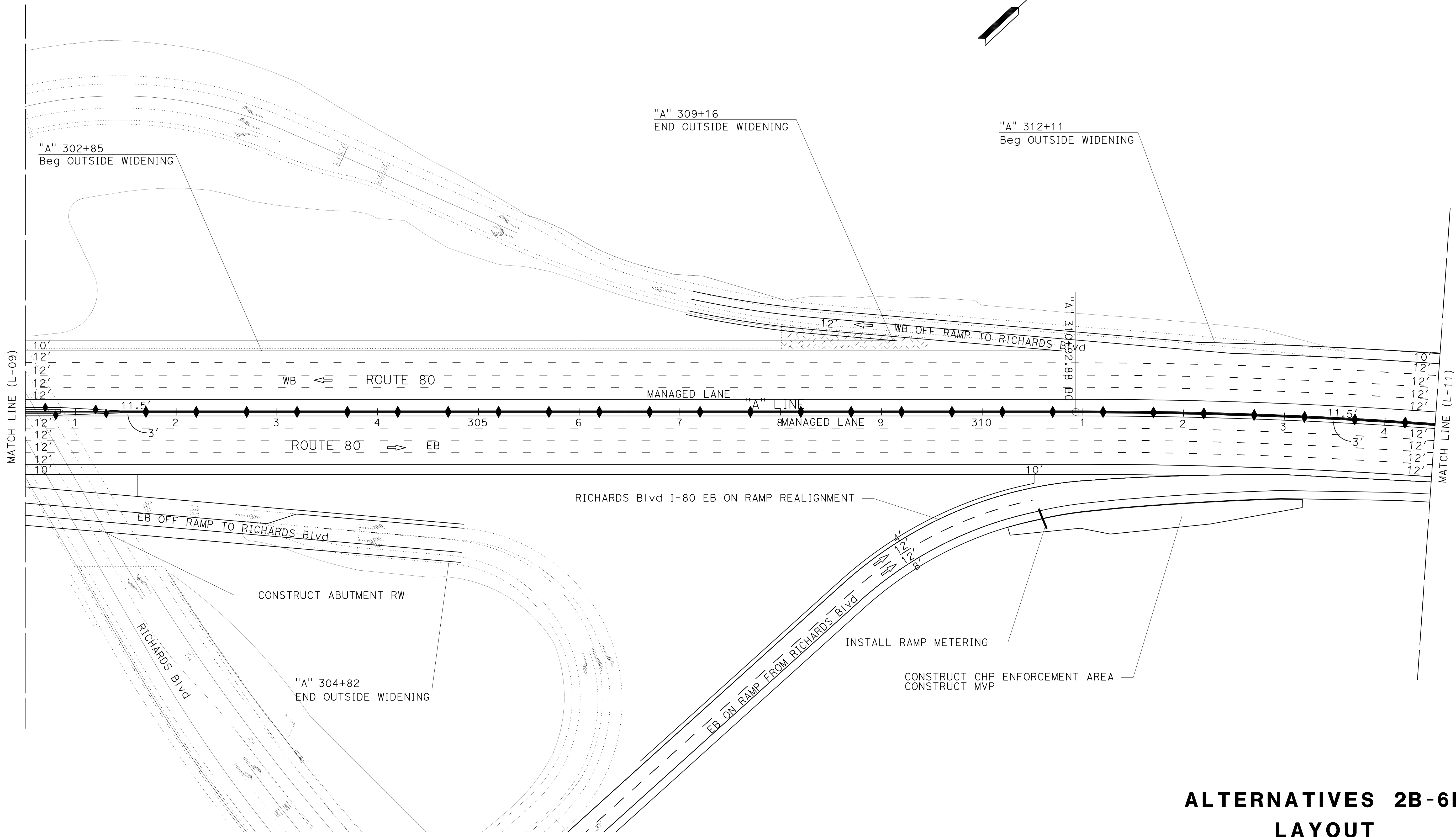
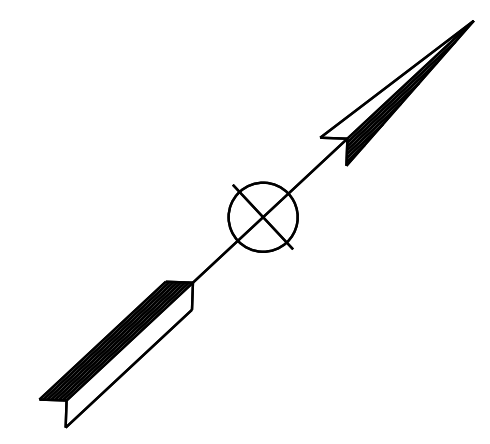
DRAFT

REGISTERED CIVIL ENGINEER DATE

PLANS APPROVAL DATE

THE STATE OF CALIFORNIA OR ITS OFFICERS OR AGENTS SHALL NOT BE RESPONSIBLE FOR THE ACCURACY OR COMPLETENESS OF SCANNED COPIES OF THIS PLAN SHEET.

PROFESSIONAL ENGINEER No. Exp. CIVIL STATE OF CALIFORNIA



STATE OF CALIFORNIA - DEPARTMENT OF TRANSPORTATION

Caltrans

03 DESIGN

FUNCTIONAL SUPERVISOR: MONIKA PEDIGO

REVISOR: REVISED BY DATE

CALCULATED/DESIGNED BY CHECKED BY

USERNAME => s151922
DGN FILE => 3H900-A1+-2-6B LayOut+-10.dgn

ALTERNATIVES 2B-6B

LAYOUT

SCALE: 1" = 50'

L-10

Dist	COUNTY	ROUTE	POST MILES TOTAL PROJECT	SHEET No.	TOTAL SHEETS
04	Sol	80	40.7/R44.7		
03	Yol, Sac	80, 50	VAR		

DRAFT

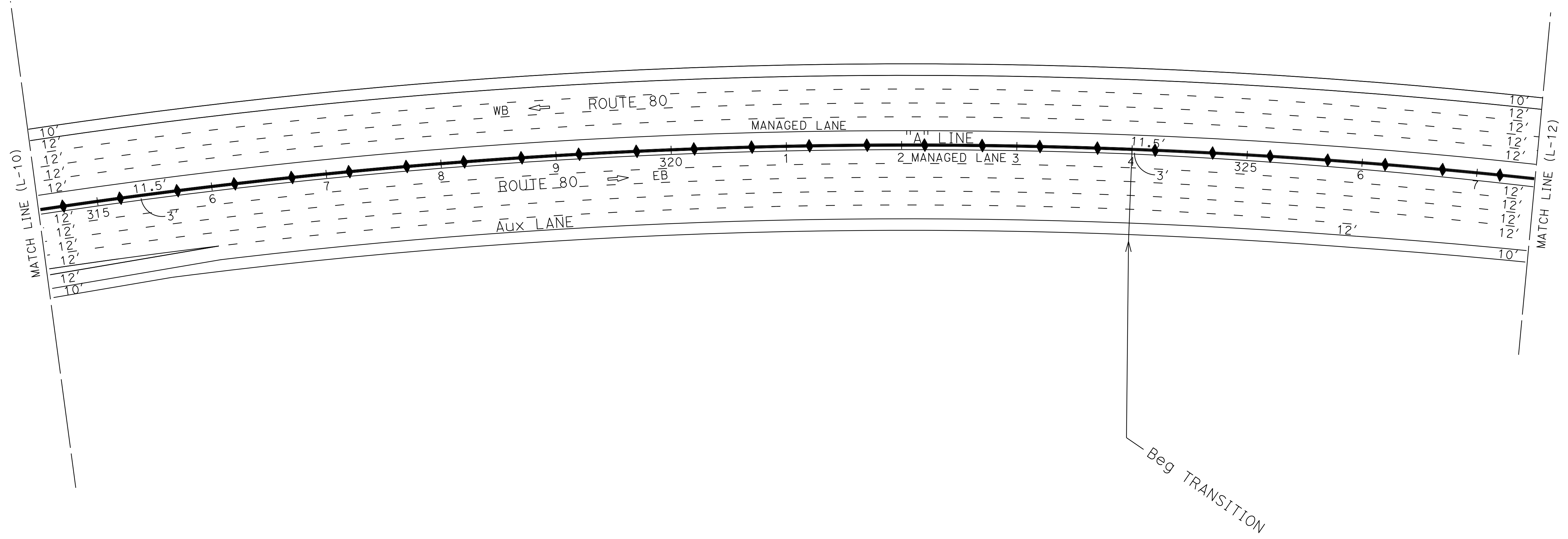
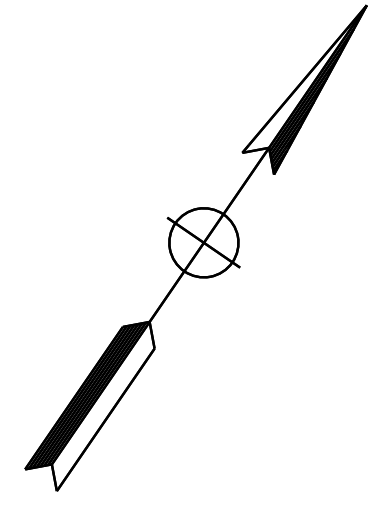
REGISTERED CIVIL ENGINEER DATE

PLANS APPROVAL DATE

No. _____
Exp. _____

CIVIL

THE STATE OF CALIFORNIA OR ITS OFFICERS OR AGENTS SHALL NOT BE RESPONSIBLE FOR THE ACCURACY OR COMPLETENESS OF SCANNED COPIES OF THIS PLAN SHEET.



ALTERNATIVES 2B-6B LAYOUT

SCALE: 1" = 50'

STATE OF CALIFORNIA - DEPARTMENT OF TRANSPORTATION	FUNCTIONAL SUPERVISOR	REVISOR	DATE
Caltrans	MONIKA PEDIGO	XXXX - XXXX	XXXX - XXXX
03 DESIGN	CHECKED BY	DESIGNED BY	DATE
BORDER LAST REVISED 7/2/2010	USERNAME => s151922	DGN FILE => 3H900-A1+-2-6B LayOut-11.dgn	RELATIVE BORDER SCALE IS IN INCHES



UNIT 0328
PROJECT NUMBER & PHASE
0000000001

Dist	COUNTY	ROUTE	POST MILES TOTAL PROJECT	SHEET No.	TOTAL SHEETS
04	Sol	80	40.7/R44.7		
03	Yol,Sac	80,50	VAR		

DRAFT

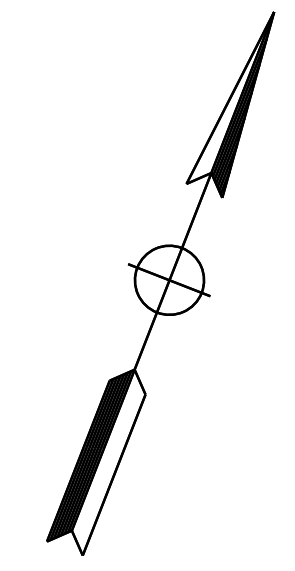
REGISTERED CIVIL ENGINEER DATE

PLANS APPROVAL DATE

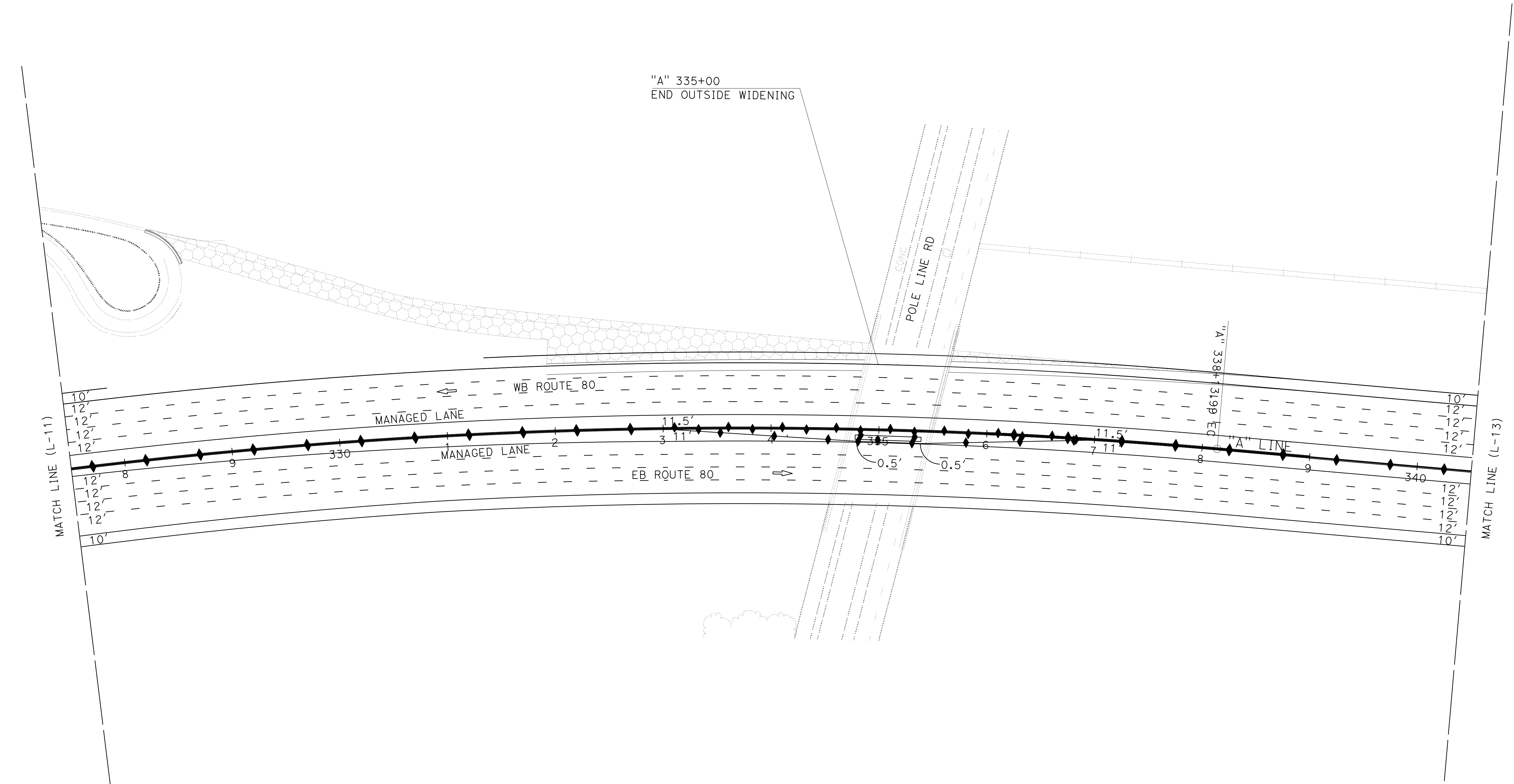
No. _____ Exp. _____

CIVIL

THE STATE OF CALIFORNIA OR ITS OFFICERS OR AGENTS SHALL NOT BE RESPONSIBLE FOR THE ACCURACY OR COMPLETENESS OF SCANNED COPIES OF THIS PLAN SHEET.



STATE OF CALIFORNIA - DEPARTMENT OF TRANSPORTATION	FUNCTIONAL SUPERVISOR	CALCULATED/DESIGNED BY	REVISOR
Caltrans	MONIKA PEDIGO	CHECKED BY	DATE
03 DESIGN			



ALTERNATIVES 2B-6B
LAYOUT
 SCALE: 1" = 50'
L-12

LAST REVISION DATE PLOTTED => 5-APR-2023
 01-26-23 TIME PLOTTED => 11:01

STATE OF CALIFORNIA - DEPARTMENT OF TRANSPORTATION
Caltrans
 03 DESIGN
 FUNCTIONAL SUPERVISOR
 MONIKA PEDIGO

DESIGNED BY
 CHECKED BY
 CALCULATED/DESIGNED BY
 CHECKED BY
 REVISED BY
 DATE REVISED

XXXX - XXXX
 XXXX - XXXX

Dist	COUNTY	ROUTE	POST MILES TOTAL PROJECT	SHEET No.	TOTAL SHEETS
04	Sol	80	40.7/R44.7		
03	Yol, Sac	80,50	VAR		

DRAFT

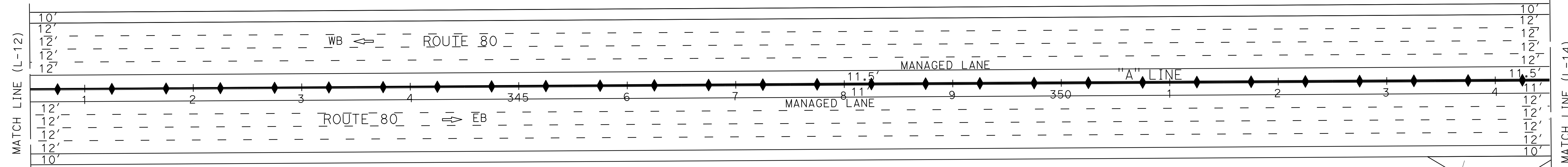

REGISTERED CIVIL ENGINEER DATE

PLANS APPROVAL DATE

No. _____ Exp. _____

CIVIL

THE STATE OF CALIFORNIA OR ITS OFFICERS OR AGENTS SHALL NOT BE RESPONSIBLE FOR THE ACCURACY OR COMPLETENESS OF SCANNED COPIES OF THIS PLAN SHEET.



ALTERNATIVES 2B-6B
LAYOUT
 SCALE: 1" = 50'

L-13

STATE OF CALIFORNIA - DEPARTMENT OF TRANSPORTATION
Caltrans 03 DESIGN
 FUNCTIONAL SUPERVISOR: MONIKA PEDIGO

REVISOR: REVISED BY
 DATE

CALCULATED/DESIGNED BY
 CHECKED BY

xxxx - xxxx
 xxxx - xxxx

Dist	COUNTY	ROUTE	POST MILES TOTAL PROJECT	SHEET No.	TOTAL SHEETS
04	Sol	80	40.7/R44.7		
03	Yol, Sac	80,50	VAR		

DRAFT

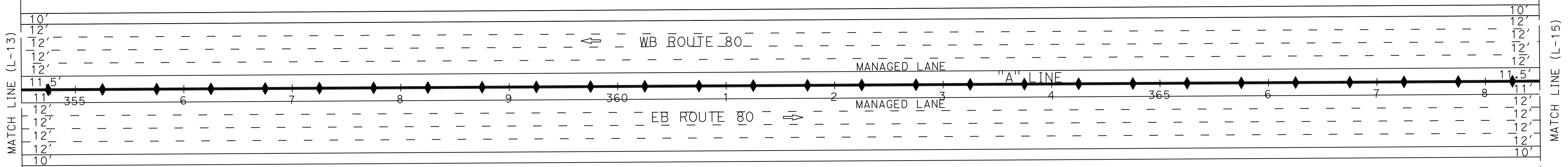
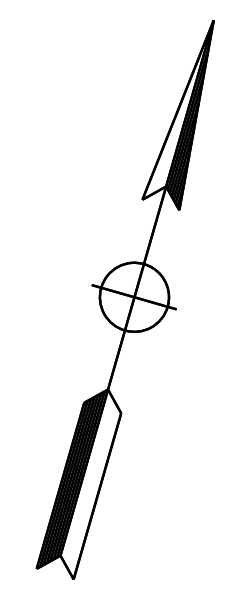
REGISTERED CIVIL ENGINEER DATE

PLANS APPROVAL DATE

No. _____
 Exp. _____

PROFESSIONAL ENGINEER
 CIVIL
 STATE OF CALIFORNIA

THE STATE OF CALIFORNIA OR ITS OFFICERS OR AGENTS SHALL NOT BE RESPONSIBLE FOR THE ACCURACY OR COMPLETENESS OF SCANNED COPIES OF THIS PLAN SHEET.



ALTERNATIVES 2B-6B
LAYOUT
 SCALE: 1" = 50'

L-14

Dist	COUNTY	ROUTE	POST MILES TOTAL PROJECT	SHEET No.	TOTAL SHEETS
04	Sol	80	40.7/R44.7		
03	Yol, Sac	80, 50	VAR		

DRAFT

REGISTERED CIVIL ENGINEER DATE

PLANS APPROVAL DATE

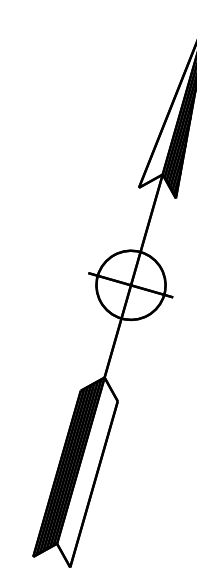
No. _____

Exp. _____

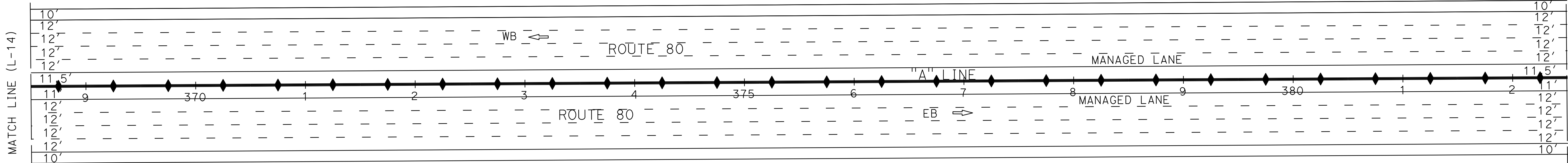
CIVIL

STATE OF CALIFORNIA

THE STATE OF CALIFORNIA OR ITS OFFICERS OR AGENTS SHALL NOT BE RESPONSIBLE FOR THE ACCURACY OR COMPLETENESS OF SCANNED COPIES OF THIS PLAN SHEET.



STATE OF CALIFORNIA - DEPARTMENT OF TRANSPORTATION	FUNCTIONAL SUPERVISOR	REVISOR	DATE
Caltrans	MONIKA PEDIGO	XXXX - XXXX	XXXX - XXXX
03 DESIGN			
	CALCULATED/DESIGNED BY	CHECKED BY	REVISOR



ALTERNATIVES 2B-6B
LAYOUT
 SCALE: 1" = 50'

L-15

STATE OF CALIFORNIA - DEPARTMENT OF TRANSPORTATION
Caltrans
 03 DESIGN
 FUNCTIONAL SUPERVISOR
 MONIKA PEDIGO
 REVISIONS:
 REVISION NO. | DATE | DESCRIPTION
 1 | 01-26-23 | 11:01

Dist	COUNTY	ROUTE	POST MILES TOTAL PROJECT	SHEET No.	TOTAL SHEETS
04	Sol	80	40.7/R44.7		
03	Yol, Sac	80,50	VAR		

DRAFT

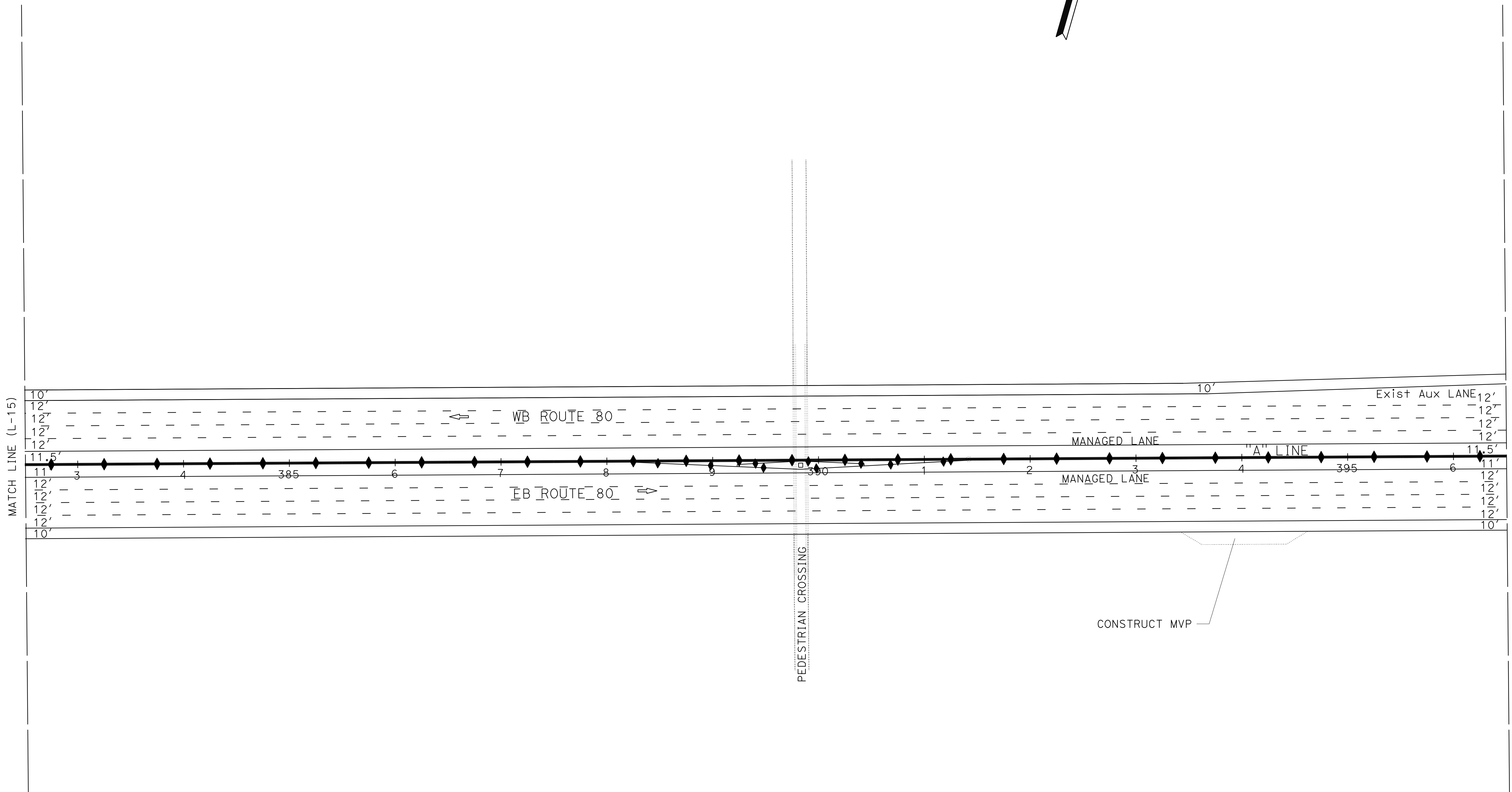

REGISTERED CIVIL ENGINEER DATE

PLANS APPROVAL DATE

No. _____
 Exp. _____

PROFESSIONAL ENGINEER
 STATE OF CALIFORNIA
 CIVIL

THE STATE OF CALIFORNIA OR ITS OFFICERS OR AGENTS SHALL NOT BE RESPONSIBLE FOR THE ACCURACY OR COMPLETENESS OF SCANNED COPIES OF THIS PLAN SHEET.



ALTERNATIVES 2B-6B
LAYOUT
 SCALE: 1" = 50'
L-16

Dist	COUNTY	ROUTE	POST MILES TOTAL PROJECT	SHEET No.	TOTAL SHEETS
04	Sol	80	40.7/R44.7		
03	Yol,Sac	80,50	VAR		

DRAFT

REGISTERED CIVIL ENGINEER DATE

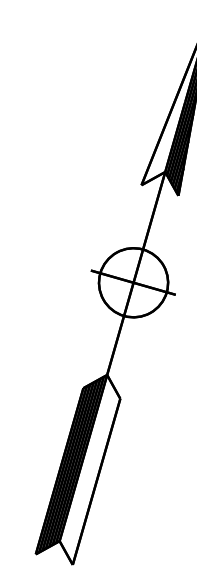
PLANS APPROVAL DATE

No. _____


Exp. _____

CIVIL

THE STATE OF CALIFORNIA OR ITS OFFICERS OR AGENTS SHALL NOT BE RESPONSIBLE FOR THE ACCURACY OR COMPLETENESS OF SCANNED COPIES OF THIS PLAN SHEET.



STATE OF CALIFORNIA - DEPARTMENT OF TRANSPORTATION	FUNCTIONAL SUPERVISOR	DESIGNED BY	REVISOR
Caltrans	MONIKA PEDIGO	CHECKED BY	DATE
03 DESIGN			



ALTERNATIVES 2B-6B
LAYOUT
 SCALE: 1" = 50'

L-17

Dist	COUNTY	ROUTE	POST MILES TOTAL PROJECT	SHEET No.	TOTAL SHEETS
04	Sol	80	40.7/R44.7		
03	Yol, Sac	80, 50	VAR		


DRAFT

REGISTERED CIVIL ENGINEER DATE

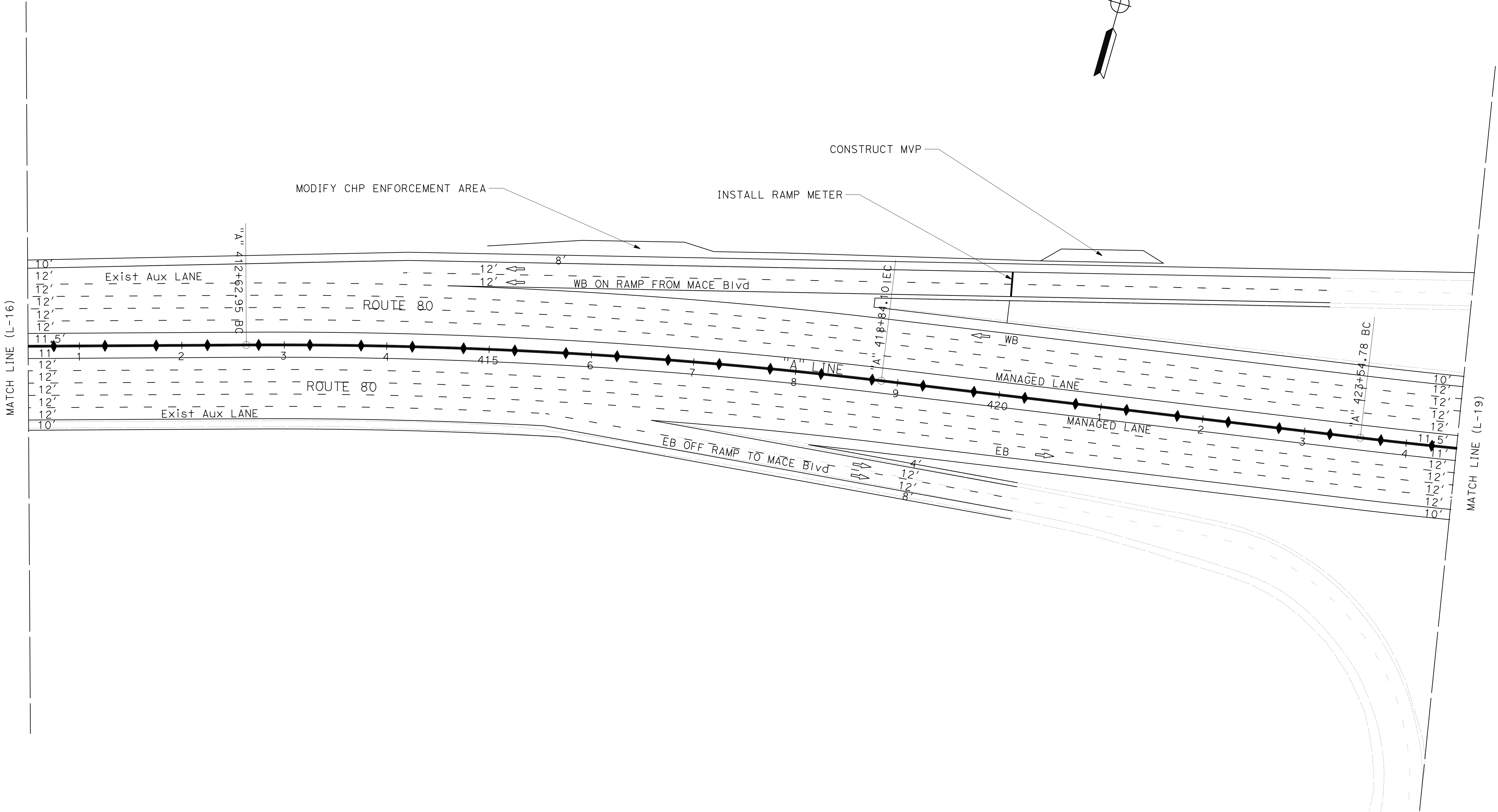
PLANS APPROVAL DATE

THE STATE OF CALIFORNIA OR ITS OFFICERS OR AGENTS SHALL NOT BE RESPONSIBLE FOR THE ACCURACY OR COMPLETENESS OF SCANNED COPIES OF THIS PLAN SHEET.

REGISTERED PROFESSIONAL ENGINEER
No. _____
Exp. _____
CIVIL
STATE OF CALIFORNIA



STATE OF CALIFORNIA - DEPARTMENT OF TRANSPORTATION	FUNCTIONAL SUPERVISOR	CALCULATED/DESIGNED BY	REVISOR
Caltrans	MONIKA PEDIGO	CHECKED BY	DATE
03 DESIGN			



ALTERNATIVES 2B-6B
LAYOUT
SCALE: 1" = 50'
L-18

LAST REVISION | DATE PLOTTED => 5-APR-2023
01-26-23 | TIME PLOTTED => 11:01

Dist	COUNTY	ROUTE	POST MILES TOTAL PROJECT	SHEET No.	TOTAL SHEETS
04	Sol	80	40.7/R44.7		
03	Yol, Sac	80, 50	VAR		

DRAFT

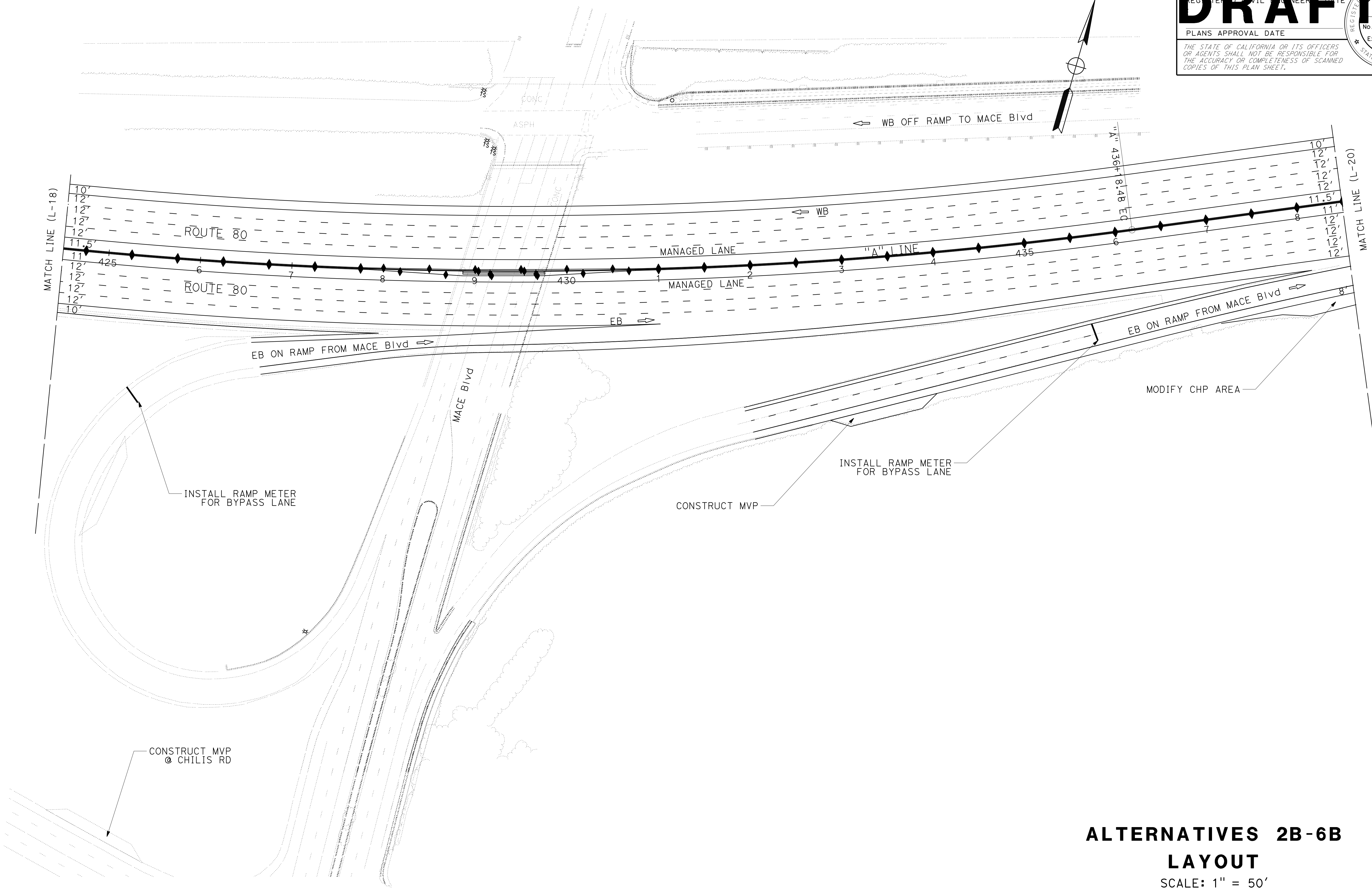
REGISTERED CIVIL ENGINEER DATE

PLANS APPROVAL DATE

THE STATE OF CALIFORNIA OR ITS OFFICERS OR AGENTS SHALL NOT BE RESPONSIBLE FOR THE ACCURACY OR COMPLETENESS OF SCANNED COPIES OF THIS PLAN SHEET.

REGISTERED PROFESSIONAL ENGINEER
No. _____
Exp. _____
CIVIL
STATE OF CALIFORNIA

STATE OF CALIFORNIA - DEPARTMENT OF TRANSPORTATION	FUNCTIONAL SUPERVISOR	CALCULATED/DESIGNED BY	REVISOR
Caltrans	MONIKA PEDIGO	CHECKED BY	DATE
03 DESIGN			



ALTERNATIVES 2B-6B
LAYOUT
SCALE: 1" = 50'
L-19

Dist	COUNTY	ROUTE	POST MILES TOTAL PROJECT	SHEET No.	TOTAL SHEETS
04	Sol	80	40.7/R44.7		
03	Yol,Sac	80,50	VAR		


DRAFT

REGISTERED CIVIL ENGINEER DATE

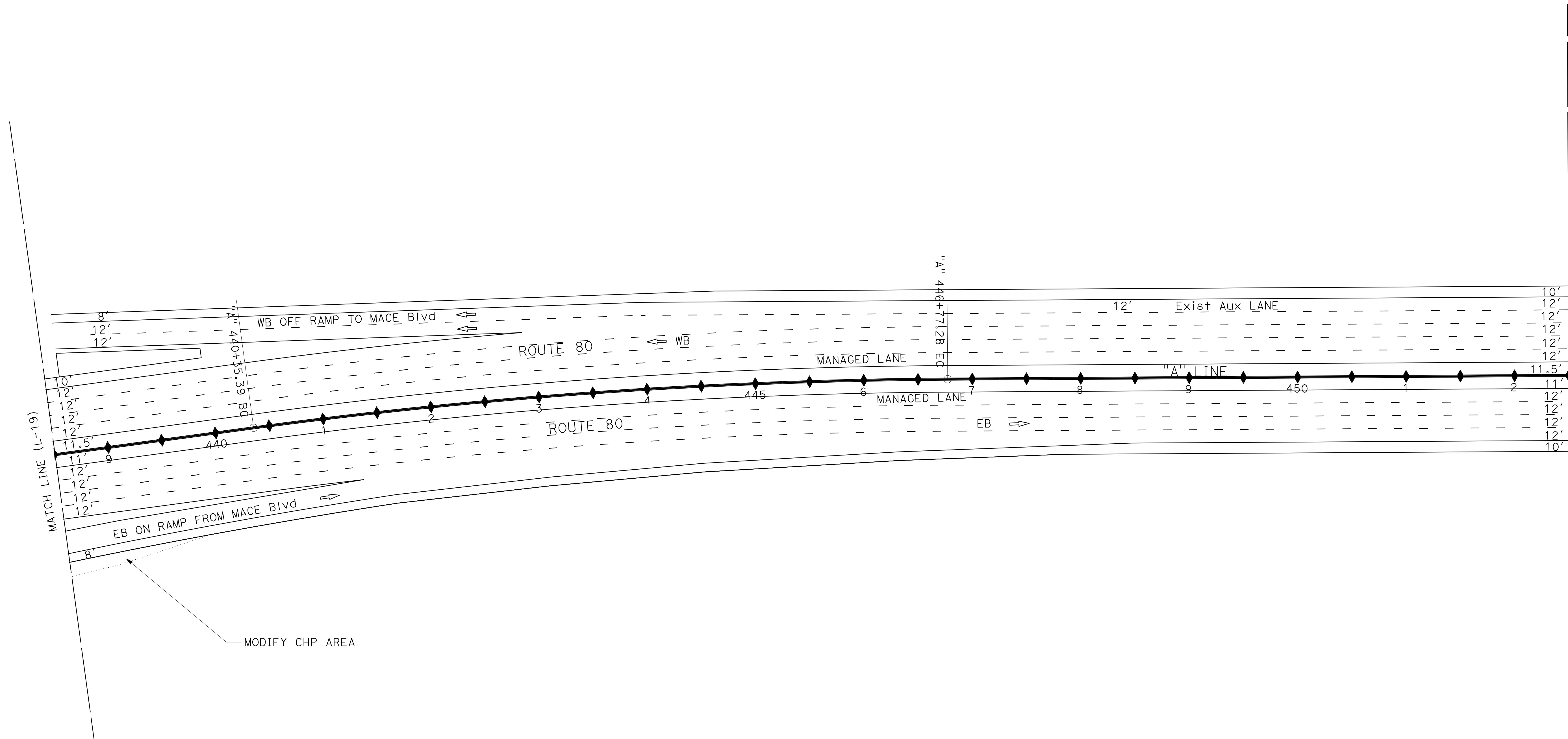
PLANS APPROVAL DATE

THE STATE OF CALIFORNIA OR ITS OFFICERS OR AGENTS SHALL NOT BE RESPONSIBLE FOR THE ACCURACY OR COMPLETENESS OF SCANNED COPIES OF THIS PLAN SHEET.

REGISTERED PROFESSIONAL ENGINEER
No. _____
Exp. _____
CIVIL
STATE OF CALIFORNIA



STATE OF CALIFORNIA - DEPARTMENT OF TRANSPORTATION	FUNCTIONAL SUPERVISOR	DESIGNED BY	REVISOR
Caltrans	MONIKA PEDIGO	CHECKED BY	DATE
03 DESIGN			



ALTERNATIVES 2B-6B
LAYOUT
SCALE: 1" = 50'

L-20

LAST REVISION DATE PLOTTED => 5-APR-2023
01-26-23 TIME PLOTTED => 11:01

Dist	COUNTY	ROUTE	POST MILES TOTAL PROJECT	SHEET No.	TOTAL SHEETS
04	Sol	80	40.7/R44.7		
03	Yol,Sac	80,50	VAR		

DRAFT

REGISTERED CIVIL ENGINEER DATE

PLANS APPROVAL DATE

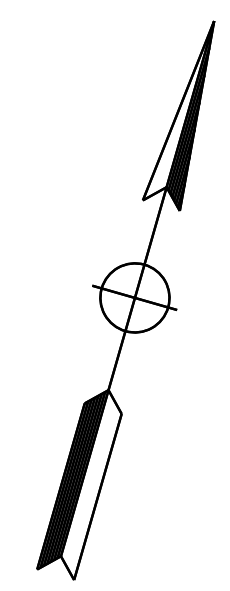
No. _____

Exp. _____

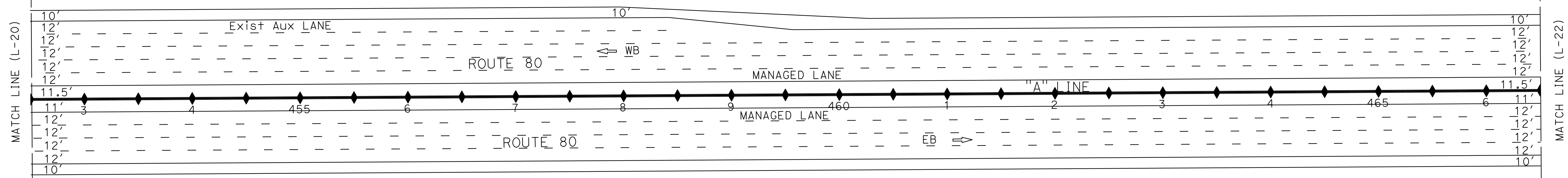
CIVIL

STATE OF CALIFORNIA

THE STATE OF CALIFORNIA OR ITS OFFICERS OR AGENTS SHALL NOT BE RESPONSIBLE FOR THE ACCURACY OR COMPLETENESS OF SCANNED COPIES OF THIS PLAN SHEET.



STATE OF CALIFORNIA - DEPARTMENT OF TRANSPORTATION	FUNCTIONAL SUPERVISOR	DESIGNED BY	REVISOR
Caltrans	MONIKA PEDIGO	CHECKED BY	DATE
03 DESIGN			



ALTERNATIVES 2B-6B
LAYOUT
 SCALE: 1" = 50'

L-21

Dist	COUNTY	ROUTE	POST MILES TOTAL PROJECT	SHEET No.	TOTAL SHEETS
04	Sol	80	40.7/R44.7		
03	Yol,Sac	80,50	VAR		

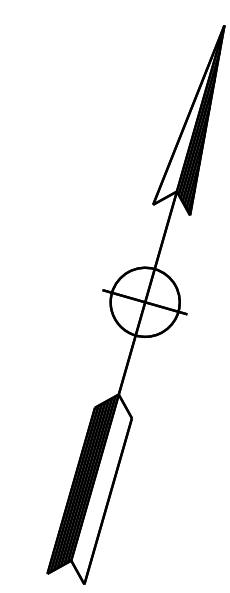
DRAFT

REGISTERED CIVIL ENGINEER DATE

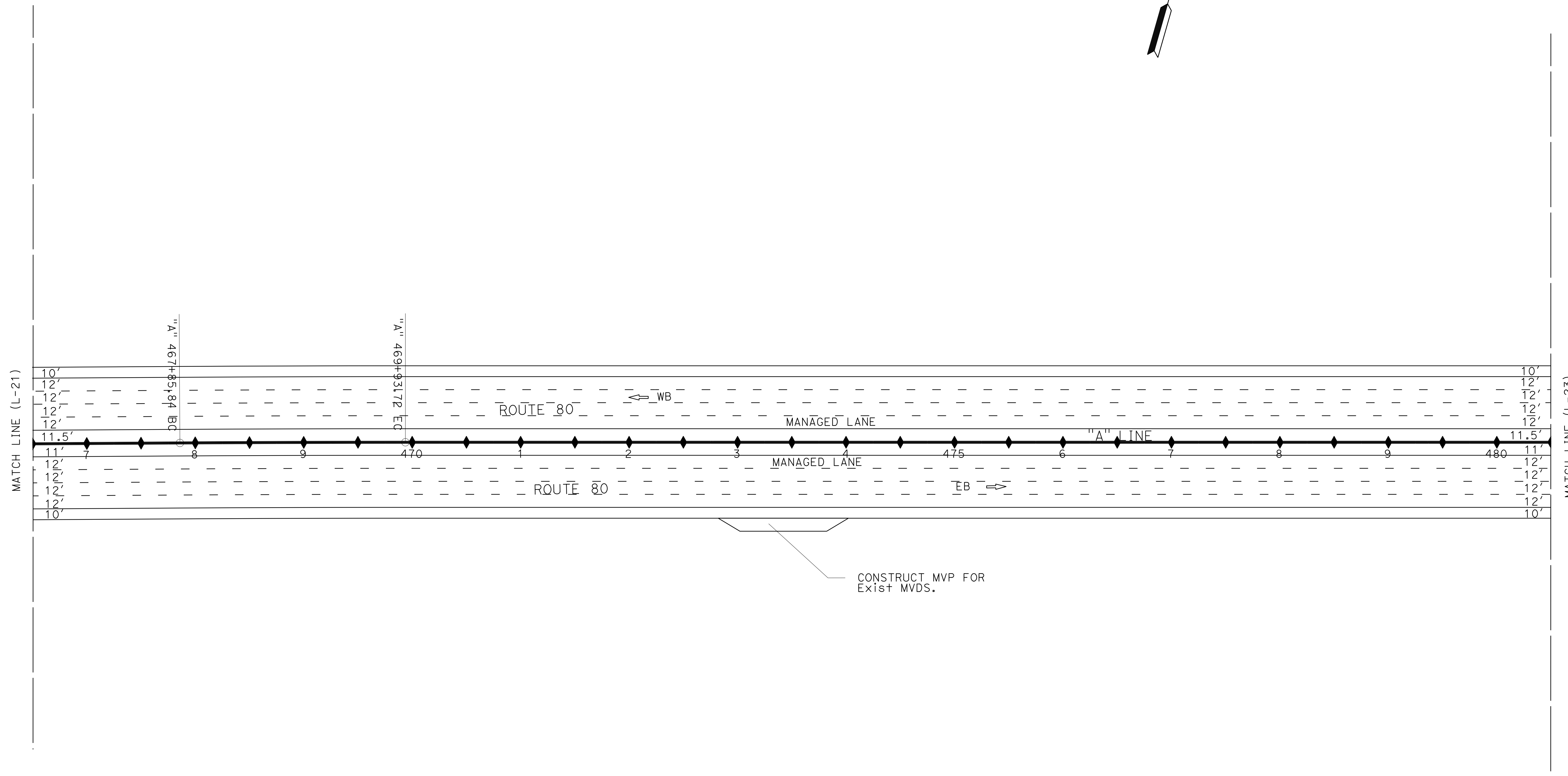
PLANS APPROVAL DATE

THE STATE OF CALIFORNIA OR ITS OFFICERS OR AGENTS SHALL NOT BE RESPONSIBLE FOR THE ACCURACY OR COMPLETENESS OF SCANNED COPIES OF THIS PLAN SHEET.

REGISTERED PROFESSIONAL ENGINEER
No. _____
Exp. _____
CIVIL
STATE OF CALIFORNIA



STATE OF CALIFORNIA - DEPARTMENT OF TRANSPORTATION	FUNCTIONAL SUPERVISOR	REVISOR	DATE
Caltrans	MONIKA PEDIGO	XXXX - XXXX	XXXX - XXXX
03 DESIGN	CHECKED BY	DESIGNED BY	DATE



ALTERNATIVES 2B-6B
LAYOUT
SCALE: 1" = 50'

L-22

Dist	COUNTY	ROUTE	POST MILES TOTAL PROJECT	SHEET No.	TOTAL SHEETS
04	Sol	80	40.7/R44.7		
03	Yol,Sac	80,50	VAR		

DRAFT

REGISTERED CIVIL ENGINEER DATE _____


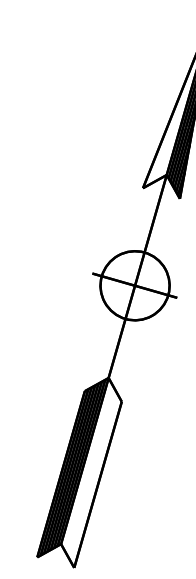
PLANS APPROVAL DATE _____

No. _____

Exp. _____

CIVIL

THE STATE OF CALIFORNIA OR ITS OFFICERS OR AGENTS SHALL NOT BE RESPONSIBLE FOR THE ACCURACY OR COMPLETENESS OF SCANNED COPIES OF THIS PLAN SHEET.



STATE OF CALIFORNIA - DEPARTMENT OF TRANSPORTATION	FUNCTIONAL SUPERVISOR	DESIGNED BY	REVISOR
Caltrans	MONIKA PEDIGO	CHECKED BY	DATE
03 DESIGN			

ALTERNATIVES 2B-6B
LAYOUT
 SCALE: 1" = 50'

L-23

LAST REVISION | DATE PLOTTED => 5-APR-2023
 01-26-23 | TIME PLOTTED => 11:02

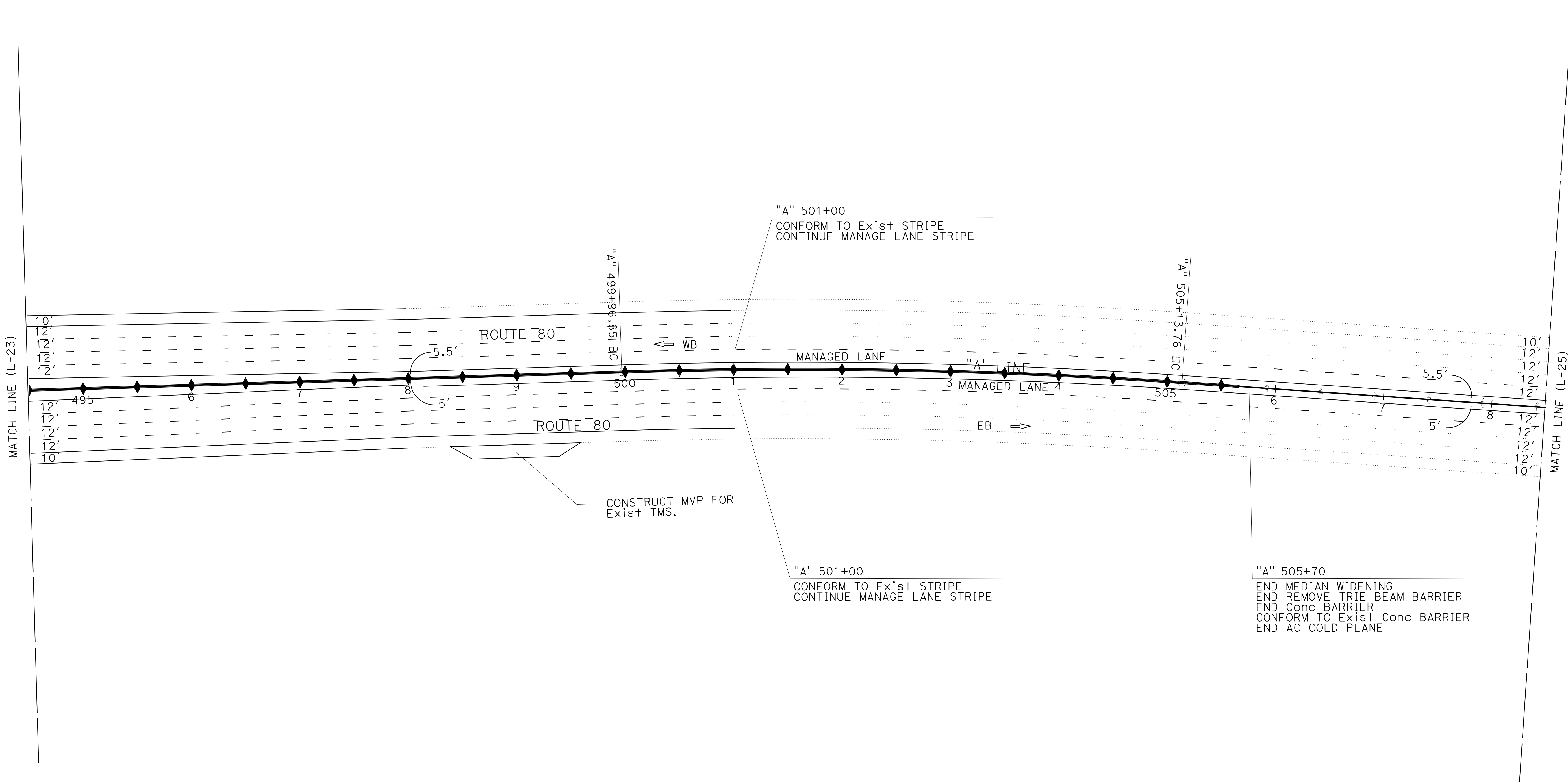

Dist	COUNTY	ROUTE	POST MILES TOTAL PROJECT	SHEET No.	TOTAL SHEETS
04	Sol	80	40.7/R44.7		
03	Yol,Sac	80,50	VAR		

DRAFT

REGISTERED CIVIL ENGINEER DATE

PLANS APPROVAL DATE

THE STATE OF CALIFORNIA OR ITS OFFICERS OR AGENTS SHALL NOT BE RESPONSIBLE FOR THE ACCURACY OR COMPLETENESS OF SCANNED COPIES OF THIS PLAN SHEET.



ALTERNATIVES 2B-6B
LAYOUT
 SCALE: 1" = 50'

Dist	COUNTY	ROUTE	POST MILES TOTAL PROJECT	SHEET No.	TOTAL SHEETS
04	Sol	80	40.7/R44.7		
03	Yol, Sac	80, 50	VAR		

DRAFT

REGISTERED CIVIL ENGINEER DATE _____

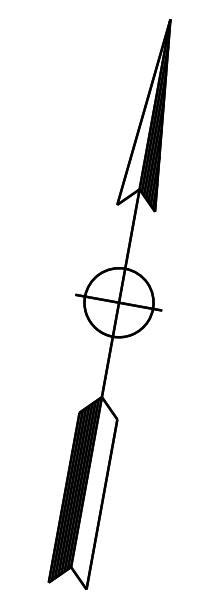
PLANS APPROVAL DATE _____

No. _____

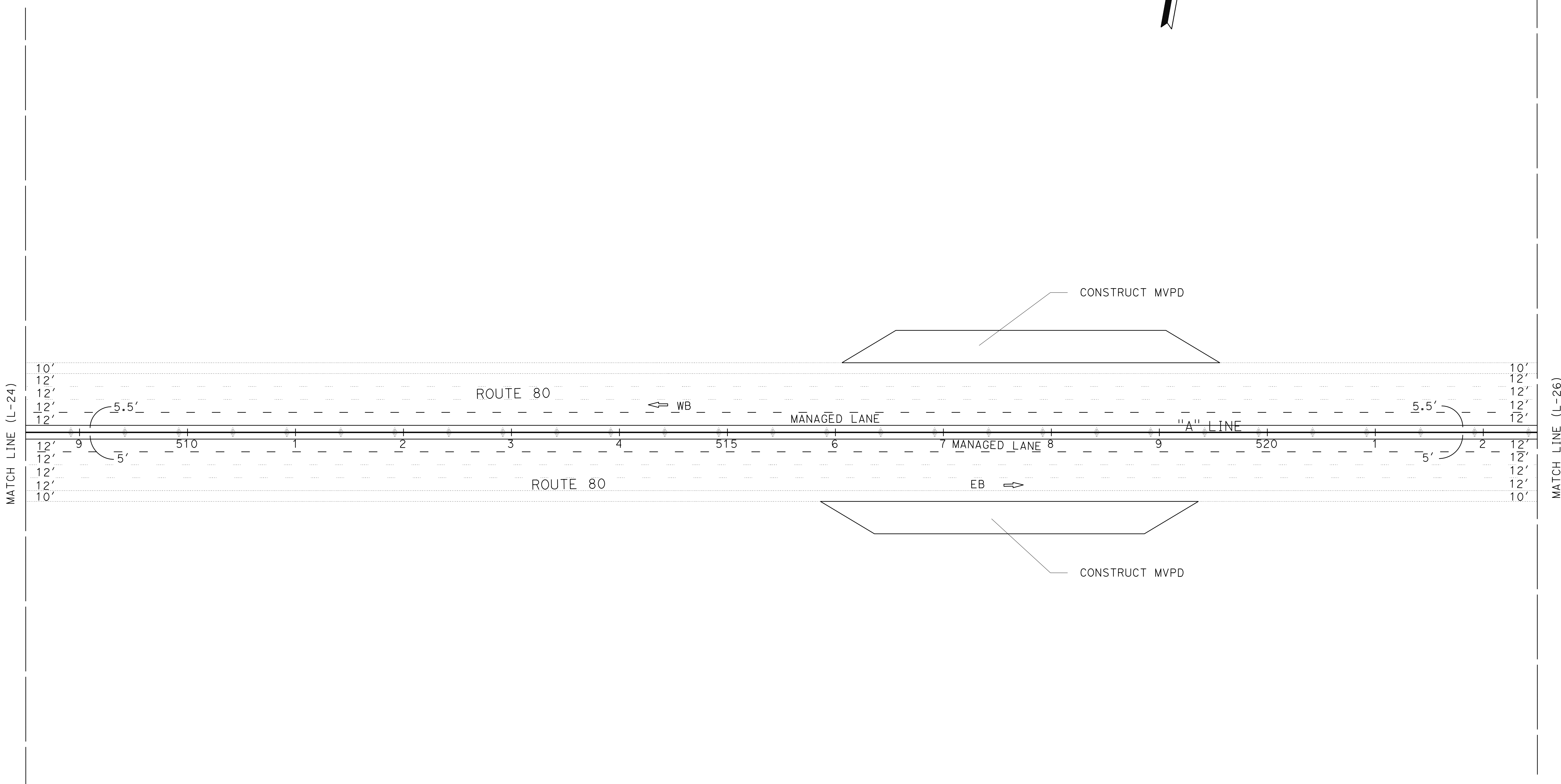
Exp. _____

CIVIL

THE STATE OF CALIFORNIA OR ITS OFFICERS OR AGENTS SHALL NOT BE RESPONSIBLE FOR THE ACCURACY OR COMPLETENESS OF SCANNED COPIES OF THIS PLAN SHEET.



STATE OF CALIFORNIA - DEPARTMENT OF TRANSPORTATION	FUNCTIONAL SUPERVISOR	CALCULATED/DESIGNED BY	REVISOR
Caltrans	MONIKA PEDIGO	CHECKED BY	DATE
03 DESIGN			



ALTERNATIVES 2B-6B
LAYOUT
 SCALE: 1" = 50'

L-25

LAST REVISION DATE PLOTTED => 5-APR-2023 01-26-23 TIME PLOTTED => 11:02

Dist	COUNTY	ROUTE	POST MILES TOTAL PROJECT	SHEET No.	TOTAL SHEETS
04	Sol	80	40.7/R44.7		
03	Yol, Sac	80, 50	VAR		

DRAFT

REGISTERED CIVIL ENGINEER DATE

PLANS APPROVAL DATE

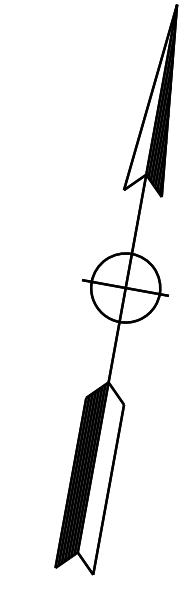
No. _____

Exp. _____

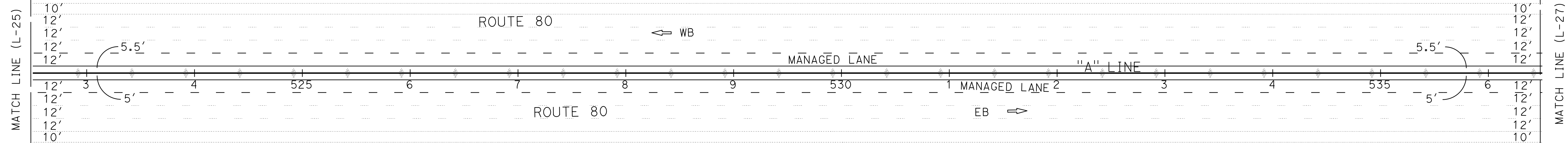
CIVIL

STATE OF CALIFORNIA

THE STATE OF CALIFORNIA OR ITS OFFICERS OR AGENTS SHALL NOT BE RESPONSIBLE FOR THE ACCURACY OR COMPLETENESS OF SCANNED COPIES OF THIS PLAN SHEET.



STATE OF CALIFORNIA - DEPARTMENT OF TRANSPORTATION	FUNCTIONAL SUPERVISOR	CALCULATED/DESIGNED BY	REVISOR
Caltrans	MONIKA PEDIGO	CHECKED BY	DATE
03 DESIGN			



ALTERNATIVES 2B-6B

LAYOUT

SCALE: 1" = 50'

L-26

Dist	COUNTY	ROUTE	POST MILES TOTAL PROJECT	SHEET No.	TOTAL SHEETS
04	Sol	80	40.7/R44.7		
03	Yol,Sac	80,50	VAR		

DRAFT

REGISTERED CIVIL ENGINEER DATE

PLANS APPROVAL DATE

No. _____


Exp. _____

CIVIL

STATE OF CALIFORNIA

THE STATE OF CALIFORNIA OR ITS OFFICERS OR AGENTS SHALL NOT BE RESPONSIBLE FOR THE ACCURACY OR COMPLETENESS OF SCANNED COPIES OF THIS PLAN SHEET.

STATE OF CALIFORNIA - DEPARTMENT OF TRANSPORTATION	FUNCTIONAL SUPERVISOR	CALCULATED/DESIGNED BY	REVISOR
Caltrans	MONIKA PEDIGO	CHECKED BY	DATE
03 DESIGN			



ALTERNATIVES 2B-6B
LAYOUT
SCALE: 1" = 50'

L-27

LAST REVISION | DATE PLOTTED => 5-APR-2023
01-26-23 | TIME PLOTTED => 11:03

Dist	COUNTY	ROUTE	POST MILES TOTAL PROJECT	SHEET No.	TOTAL SHEETS
04	Sol	80	40.7/R44.7		
03	Yol, Sac	80, 50	VAR		

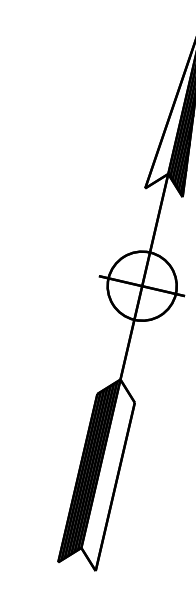
DRAFT

REGISTERED CIVIL ENGINEER DATE

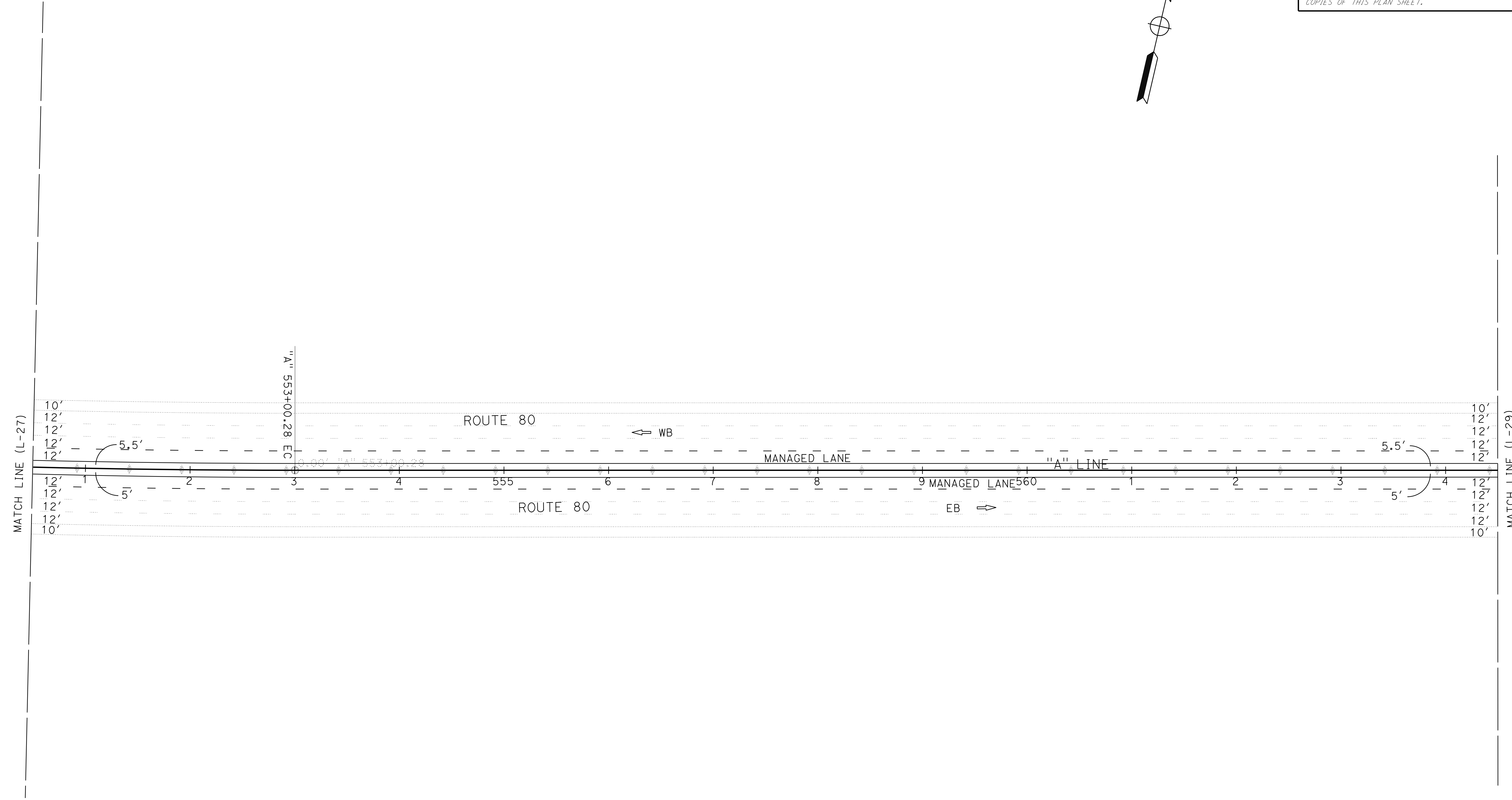
PLANS APPROVAL DATE

THE STATE OF CALIFORNIA OR ITS OFFICERS OR AGENTS SHALL NOT BE RESPONSIBLE FOR THE ACCURACY OR COMPLETENESS OF SCANNED COPIES OF THIS PLAN SHEET.

REGISTERED PROFESSIONAL ENGINEER
No. _____
Exp. _____
CIVIL
STATE OF CALIFORNIA



STATE OF CALIFORNIA - DEPARTMENT OF TRANSPORTATION	FUNCTIONAL SUPERVISOR	CALCULATED/DESIGNED BY	REVISOR	REVISOR
Caltrans	MONIKA PEDIGO	CHECKED BY	XXXX - XXXX	XXXX - XXXX
03 DESIGN				



ALTERNATIVES 2B-6B
LAYOUT
SCALE: 1" = 50'

L-28

Dist	COUNTY	ROUTE	POST MILES TOTAL PROJECT	SHEET No.	TOTAL SHEETS
04	Sol	80	40.7/R44.7		
03	Yol,Sac	80,50	VAR		

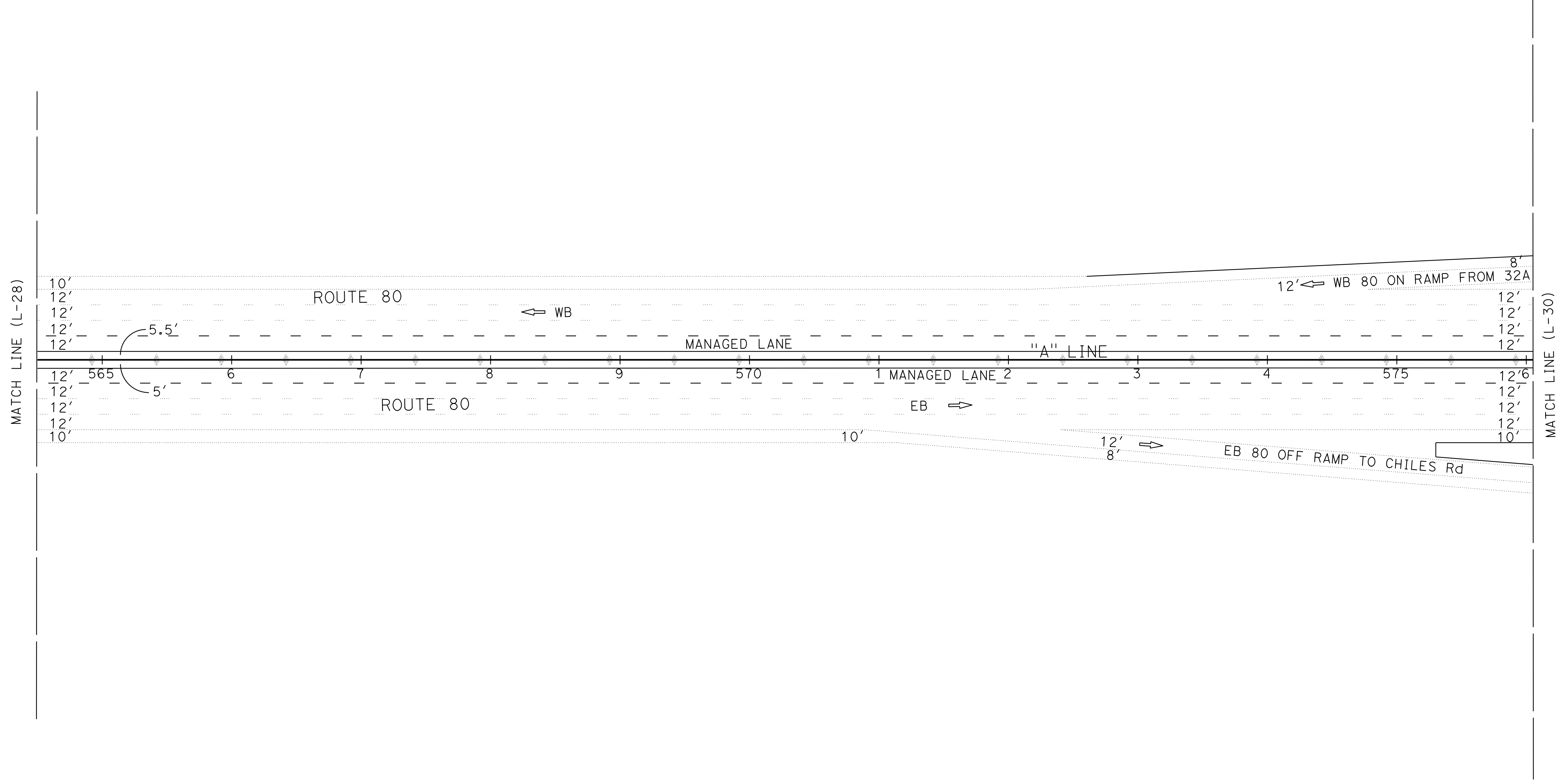
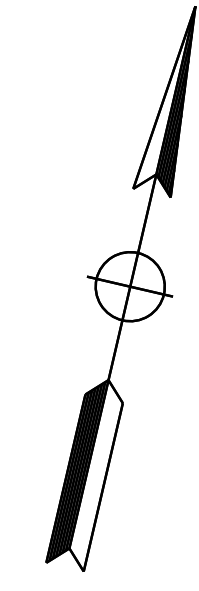
DRAFT

REGISTERED CIVIL ENGINEER DATE

PLANS APPROVAL DATE

THE STATE OF CALIFORNIA OR ITS OFFICERS OR AGENTS SHALL NOT BE RESPONSIBLE FOR THE ACCURACY OR COMPLETENESS OF SCANNED COPIES OF THIS PLAN SHEET.

REGISTERED PROFESSIONAL ENGINEER No. Exp. CIVIL STATE OF CALIFORNIA



ALTERNATIVES 2B-6B
LAYOUT
 SCALE: 1" = 50'

Dist	COUNTY	ROUTE	POST MILES TOTAL PROJECT	SHEET No.	TOTAL SHEETS
04	Sol	80	40.7/R44.7		
03	Yol,Sac	80,50	VAR		

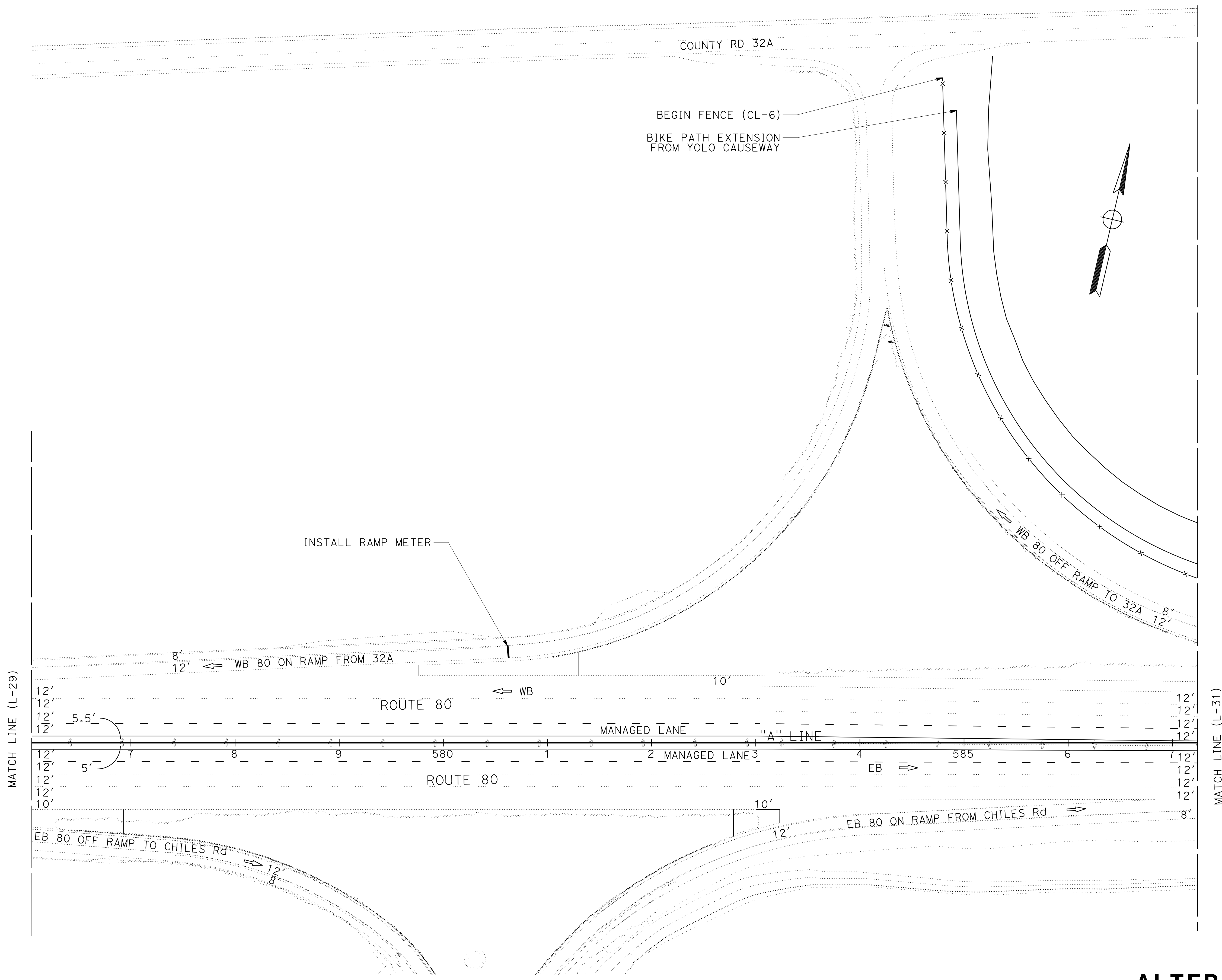
DRAFT

REGISTERED CIVIL ENGINEER DATE

PLANS APPROVAL DATE

THE STATE OF CALIFORNIA OR ITS OFFICERS OR AGENTS SHALL NOT BE RESPONSIBLE FOR THE ACCURACY OR COMPLETENESS OF SCANNED COPIES OF THIS PLAN SHEET.

PROFESSIONAL ENGINEER No. Exp. CIVIL STATE OF CALIFORNIA



ALTERNATIVES 2B-6B
LAYOUT
 SCALE: 1" = 50' **L-30**

STATE OF CALIFORNIA - DEPARTMENT OF TRANSPORTATION Caltrans	03 DESIGN	FUNCTIONAL SUPERVISOR	MONIKA PEDIGO
		CALCULATED/DESIGNED BY	CHECKED BY
		REVISOR	DATE
		REVISOR	DATE

BORDER LAST REVISED 7/2/2010

USERNAME => s151922
 DGN FILE => 3H900-A1+-2-6B LayOut+30.dgn



UNIT 0328

PROJECT NUMBER & PHASE

0000000001

LAST REVISION DATE PLOTTED => 5-APR-2023
 01-26-23 TIME PLOTTED => 11:03

STATE OF CALIFORNIA - DEPARTMENT OF TRANSPORTATION
Caltrans
03 DESIGN

FUNCTIONAL SUPERVISOR
 MONIKA PEDIGO

REVISOR
 DESIGNED BY
 CHECKED BY

REVISIONS
 NO. DATE DESCRIPTION

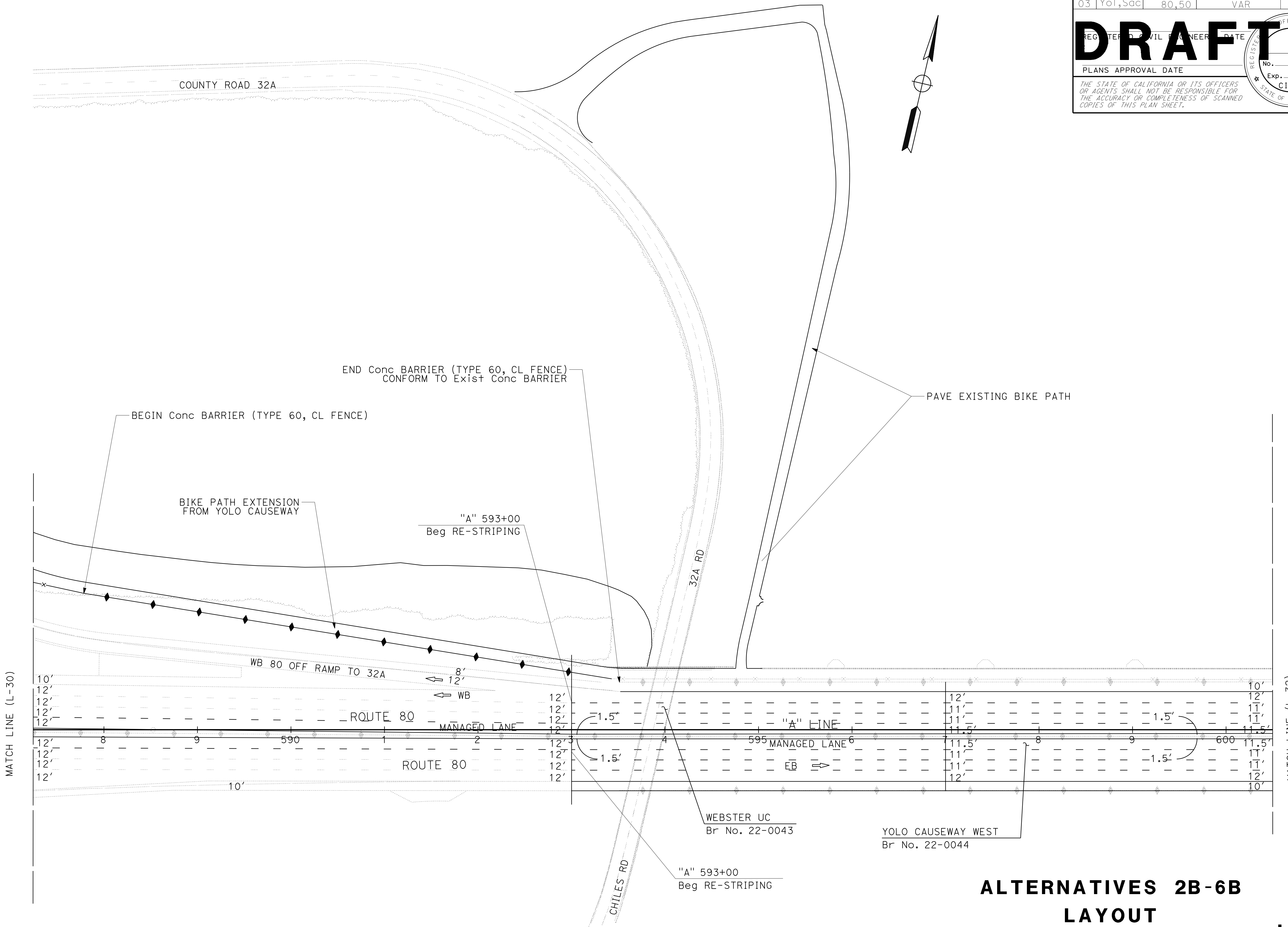
DATE
 DESIGNED BY
 CHECKED BY

DATE
 DESIGNED BY
 CHECKED BY

DATE
 DESIGNED BY
 CHECKED BY

DATE
 DESIGNED BY
 CHECKED BY

DATE
 DESIGNED BY
 CHECKED BY



Dist	COUNTY	ROUTE	POST MILES TOTAL PROJECT	SHEET No.	TOTAL SHEETS
04	Sol	80	40.7/R44.7		
03	Yol,Sac	80,50	VAR		

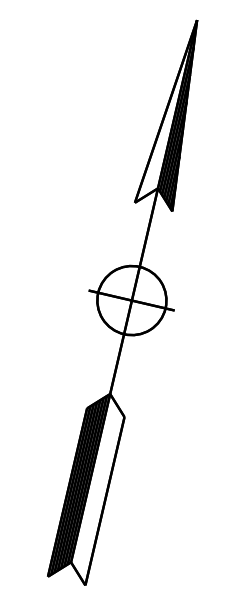
DRAFT

REGISTERED CIVIL ENGINEER DATE

PLANS APPROVAL DATE

THE STATE OF CALIFORNIA OR ITS OFFICERS OR AGENTS SHALL NOT BE RESPONSIBLE FOR THE ACCURACY OR COMPLETENESS OF SCANNED COPIES OF THIS PLAN SHEET.

REGISTERED CIVIL ENGINEER
 No. _____
 Exp. _____
 CIVIL
 STATE OF CALIFORNIA



ALTERNATIVES 2B-6B
LAYOUT
 SCALE: 1" = 50'
L-31

LAST REVISION DATE PLOTTED => 5-APR-2023
 01-26-23 TIME PLOTTED => 11:03

STATE OF CALIFORNIA - DEPARTMENT OF TRANSPORTATION
Caltrans
 03 DESIGN
 FUNCTIONAL SUPERVISOR
 MONIKA PEDIGO
 CALCULATED/DESIGNED BY
 CHECKED BY
 REVISED BY
 DATE REVISED
 XXXX - XXXX
 XXXX - XXXX

Dist	COUNTY	ROUTE	POST MILES TOTAL PROJECT	SHEET No.	TOTAL SHEETS
04	Sol	80	40.7/R44.7		
03	Yol,Sac	80,50	VAR		

DRAFT

REGISTERED CIVIL ENGINEER DATE

PLANS APPROVAL DATE


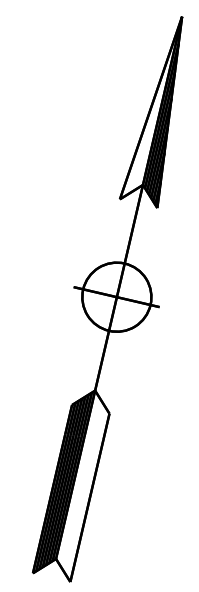
No. _____

Exp. _____

CIVIL

STATE OF CALIFORNIA

THE STATE OF CALIFORNIA OR ITS OFFICERS OR AGENTS SHALL NOT BE RESPONSIBLE FOR THE ACCURACY OR COMPLETENESS OF SCANNED COPIES OF THIS PLAN SHEET.



ALTERNATIVES 2B-6B
LAYOUT
 SCALE: 1" = 50'

L-32

LAST REVISION | DATE PLOTTED => 5-APR-2023
 01-26-23 | TIME PLOTTED => 11:03

Dist	COUNTY	ROUTE	POST MILES TOTAL PROJECT	SHEET No.	TOTAL SHEETS
04	Sol	80	40.7/R44.7		
03	Yol,Sac	80,50	VAR		

DRAFT

REGISTERED CIVIL ENGINEER DATE _____

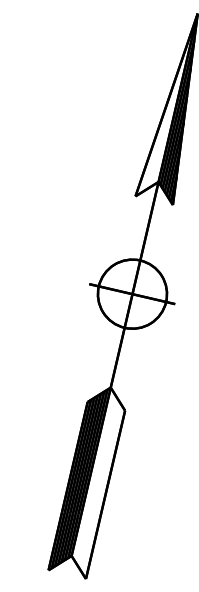
PLANS APPROVAL DATE _____

No. _____

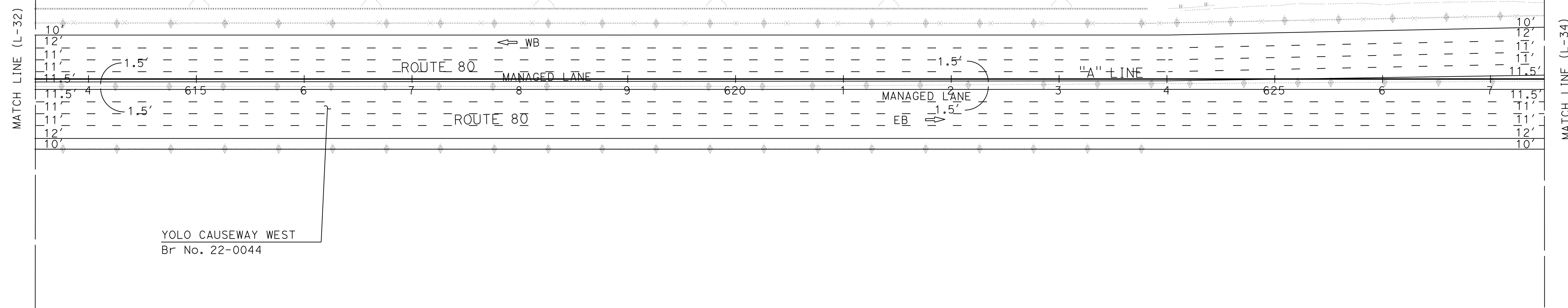
Exp. _____

CIVIL

THE STATE OF CALIFORNIA OR ITS OFFICERS OR AGENTS SHALL NOT BE RESPONSIBLE FOR THE ACCURACY OR COMPLETENESS OF SCANNED COPIES OF THIS PLAN SHEET.



STATE OF CALIFORNIA - DEPARTMENT OF TRANSPORTATION	FUNCTIONAL SUPERVISOR	CALCULATED/DESIGNED BY	REVISOR
Caltrans	MONIKA PEDIGO	CHECKED BY	DATE
03 DESIGN			



ALTERNATIVES 2B-6B
LAYOUT
SCALE: 1" = 50'

L-33

Dist	COUNTY	ROUTE	POST MILES TOTAL PROJECT	SHEET No.	TOTAL SHEETS
04	Sol	80	40.7/R44.7		
03	Yol, Sac	80, 50	VAR		

DRAFT

REGISTERED CIVIL ENGINEER DATE

PLANS APPROVAL DATE

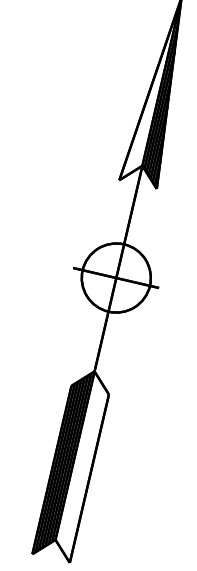
No. _____

Exp. _____

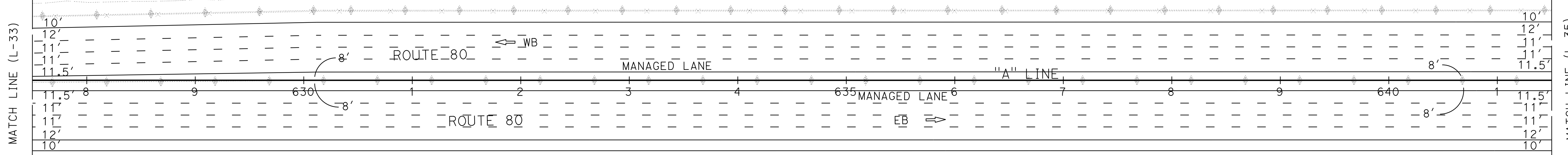
CIVIL

STATE OF CALIFORNIA

THE STATE OF CALIFORNIA OR ITS OFFICERS OR AGENTS SHALL NOT BE RESPONSIBLE FOR THE ACCURACY OR COMPLETENESS OF SCANNED COPIES OF THIS PLAN SHEET.



STATE OF CALIFORNIA - DEPARTMENT OF TRANSPORTATION	FUNCTIONAL SUPERVISOR	CALCULATED/DESIGNED BY	REVISOR	REVISOR	REVISOR	REVISOR
Caltrans	MONIKA PEDIGO	CHECKED BY	XXXX - XXXX	XXXX - XXXX	XXXX - XXXX	XXXX - XXXX
03 DESIGN						



ALTERNATIVES 2B-6B

LAYOUT

SCALE: 1" = 50'

L-34

STATE OF CALIFORNIA - DEPARTMENT OF TRANSPORTATION
Caltrans 03 DESIGN
 FUNCTIONAL SUPERVISOR
 MONIKA PEDIGO
 CALCULATED/DESIGNED BY
 CHECKED BY
 REVISIONS: XXXX - XXXX
 REVISIONS: XXXX - XXXX
 REVISED BY
 DATE REVISED

Dist	COUNTY	ROUTE	POST MILES TOTAL PROJECT	SHEET No.	TOTAL SHEETS
04	Sol	80	40.7/R44.7		
03	Yol, Sac	80, 50	VAR		

DRAFT

REGISTERED CIVIL ENGINEER DATE

PLANS APPROVAL DATE

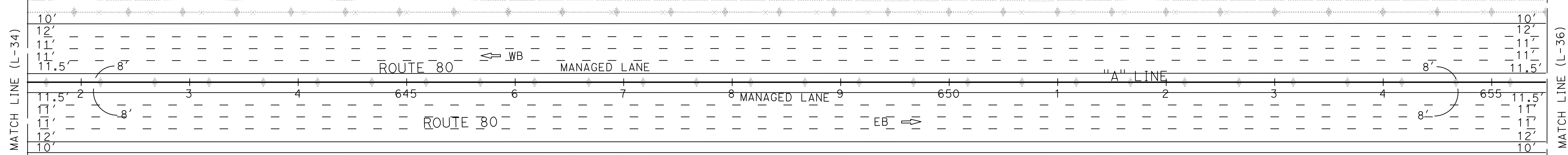
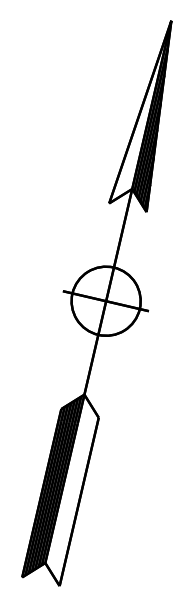
No. _____

Exp. _____

CIVIL

STATE OF CALIFORNIA

THE STATE OF CALIFORNIA OR ITS OFFICERS OR AGENTS SHALL NOT BE RESPONSIBLE FOR THE ACCURACY OR COMPLETENESS OF SCANNED COPIES OF THIS PLAN SHEET.



ALTERNATIVES 2B-6B
LAYOUT
 SCALE: 1" = 50'

L-35

Dist	COUNTY	ROUTE	POST MILES TOTAL PROJECT	SHEET No.	TOTAL SHEETS
04	Sol	80	40.7/R44.7		
03	Yol, Sac	80, 50	VAR		

DRAFT

REGISTERED CIVIL ENGINEER DATE _____

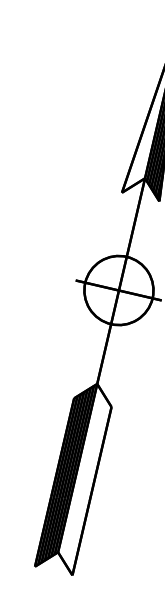
PLANS APPROVAL DATE _____

No. _____

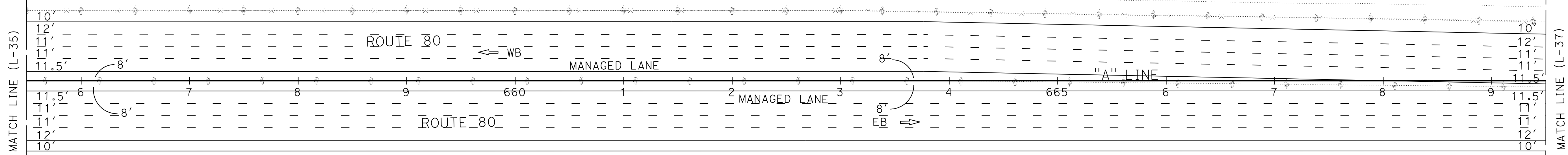
Exp. _____

CIVIL

THE STATE OF CALIFORNIA OR ITS OFFICERS OR AGENTS SHALL NOT BE RESPONSIBLE FOR THE ACCURACY OR COMPLETENESS OF SCANNED COPIES OF THIS PLAN SHEET.



STATE OF CALIFORNIA - DEPARTMENT OF TRANSPORTATION	FUNCTIONAL SUPERVISOR	CALCULATED/DESIGNED BY	REVISOR
Caltrans	MONIKA PEDIGO	CHECKED BY	DATE
03 DESIGN			



ALTERNATIVES 2B-6B
LAYOUT
 SCALE: 1" = 50'
L-36

Dist	COUNTY	ROUTE	POST MILES TOTAL PROJECT	SHEET No.	TOTAL SHEETS
04	Sol	80	40.7/R44.7		
03	Yol,Sac	80,50	VAR		

DRAFT

REGISTERED CIVIL ENGINEER DATE

PLANS APPROVAL DATE

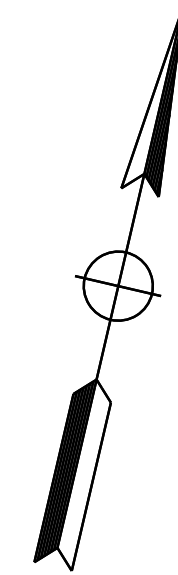
No. _____

Exp. _____

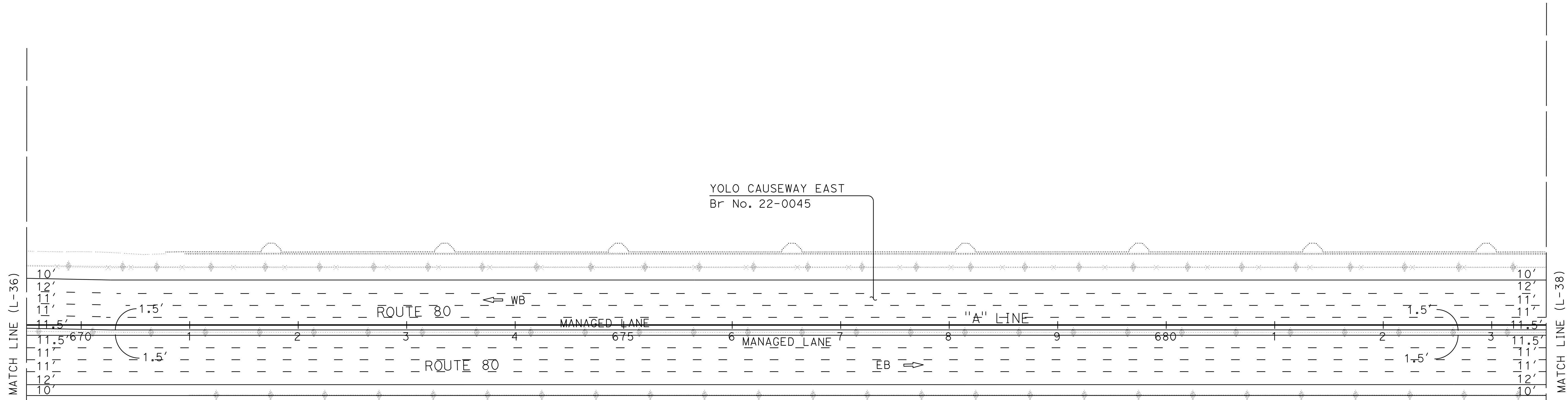
CIVIL

STATE OF CALIFORNIA

THE STATE OF CALIFORNIA OR ITS OFFICERS OR AGENTS SHALL NOT BE RESPONSIBLE FOR THE ACCURACY OR COMPLETENESS OF SCANNED COPIES OF THIS PLAN SHEET.



STATE OF CALIFORNIA - DEPARTMENT OF TRANSPORTATION	FUNCTIONAL SUPERVISOR	DESIGNED BY	REVISOR
Caltrans	MONIKA PEDIGO	CHECKED BY	DATE
03 DESIGN			



ALTERNATIVES 2B-6B

LAYOUT

SCALE: 1" = 50'

L-37

01-26-23 11:04

Dist	COUNTY	ROUTE	POST MILES TOTAL PROJECT	SHEET No.	TOTAL SHEETS
04	Sol	80	40.7/R44.7		
03	Yol,Sac	80,50	VAR		

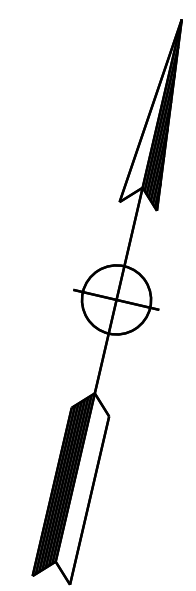
DRAFT

REGISTERED CIVIL ENGINEER DATE

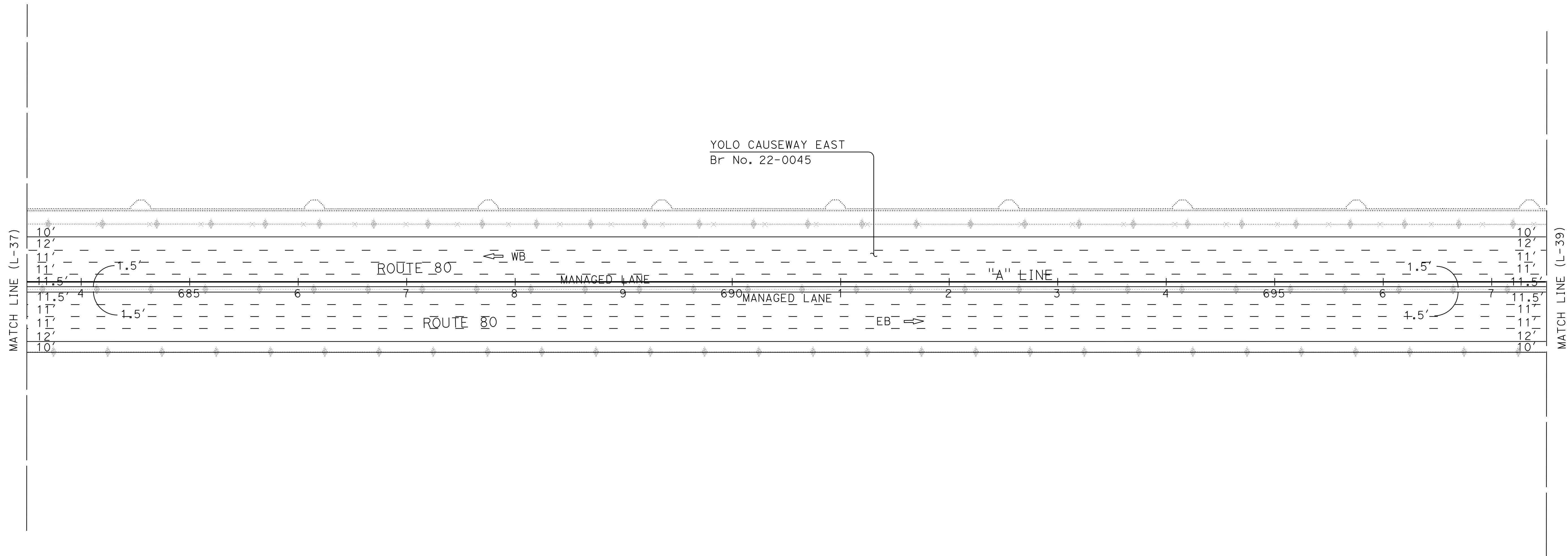
PLANS APPROVAL DATE

THE STATE OF CALIFORNIA OR ITS OFFICERS OR AGENTS SHALL NOT BE RESPONSIBLE FOR THE ACCURACY OR COMPLETENESS OF SCANNED COPIES OF THIS PLAN SHEET.

REGISTERED PROFESSIONAL ENGINEER
No. _____
Exp. _____
CIVIL
STATE OF CALIFORNIA

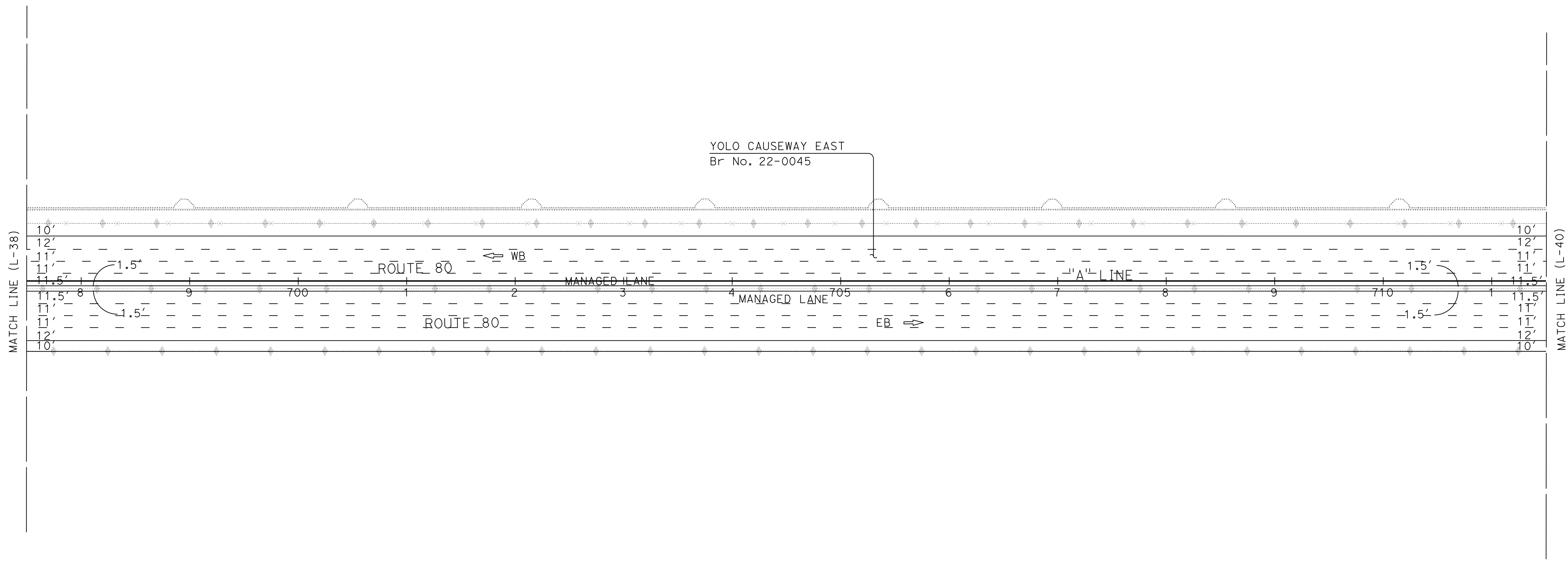


STATE OF CALIFORNIA - DEPARTMENT OF TRANSPORTATION	FUNCTIONAL SUPERVISOR	DESIGNED BY	REVISOR
Caltrans	MONIKA PEDIGO	CHECKED BY	DATE
03 DESIGN			



ALTERNATIVES 2B-6B
LAYOUT
SCALE: 1" = 50'
L-38

LAST REVISION | DATE PLOTTED => 5-APR-2023
01-26-23 | TIME PLOTTED => 11:04



Dist	COUNTY	ROUTE	POST MILES TOTAL PROJECT	SHEET No.	TOTAL SHEETS
04	Sol	80	40.7/R44.7		
03	Yol, Sac	80, 50	VAR		

DRAFT


REGISTERED CIVIL ENGINEER DATE

PLANS APPROVAL DATE

No. _____
 Exp. _____

PROFESSIONAL ENGINEER
 STATE OF CALIFORNIA
 CIVIL

THE STATE OF CALIFORNIA OR ITS OFFICERS OR AGENTS SHALL NOT BE RESPONSIBLE FOR THE ACCURACY OR COMPLETENESS OF SCANNED COPIES OF THIS PLAN SHEET.



ALTERNATIVES 2B-6B
LAYOUT
 SCALE: 1" = 50'
L-39

Dist	COUNTY	ROUTE	POST MILES TOTAL PROJECT	SHEET No.	TOTAL SHEETS
04	Sol	80	40.7/R44.7		
03	Yol, Sac	80, 50	VAR		

DRAFT

REGISTERED CIVIL ENGINEER DATE

PLANS APPROVAL DATE

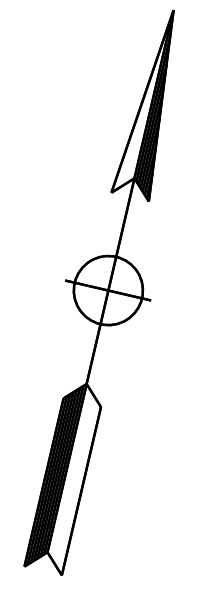
No. _____

Exp. _____

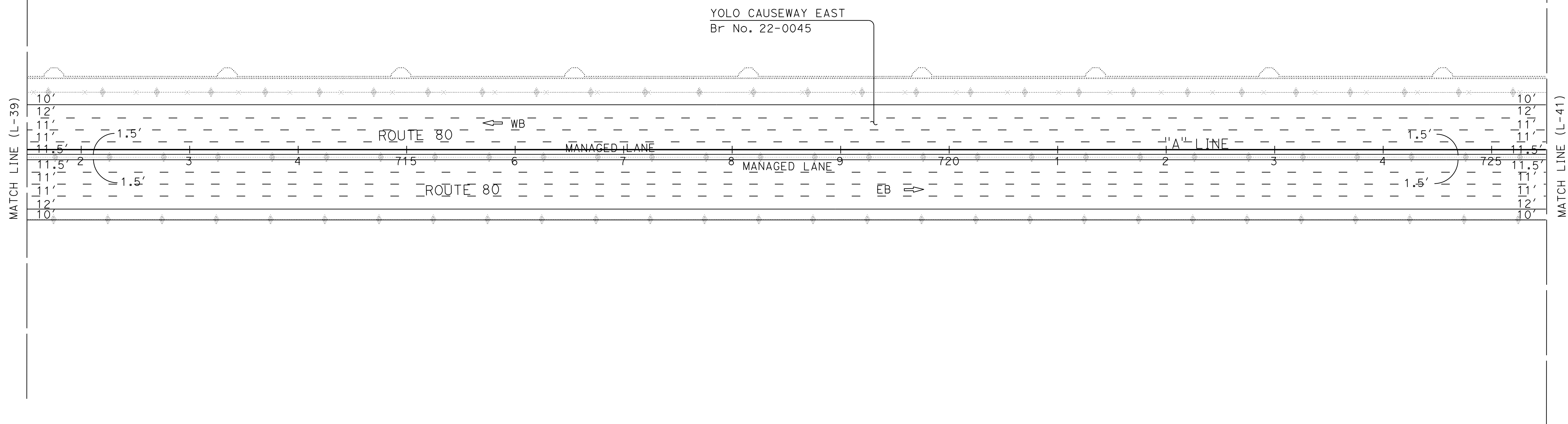
CIVIL

STATE OF CALIFORNIA

THE STATE OF CALIFORNIA OR ITS OFFICERS OR AGENTS SHALL NOT BE RESPONSIBLE FOR THE ACCURACY OR COMPLETENESS OF SCANNED COPIES OF THIS PLAN SHEET.



STATE OF CALIFORNIA - DEPARTMENT OF TRANSPORTATION	FUNCTIONAL SUPERVISOR	CALCULATED/DESIGNED BY	REVISOR
Caltrans	MONIKA PEDIGO	CHECKED BY	DATE
03 DESIGN			



ALTERNATIVES 2B-6B

LAYOUT

SCALE: 1" = 50'

L-40

Dist	COUNTY	ROUTE	POST MILES TOTAL PROJECT	SHEET No.	TOTAL SHEETS
04	Sol	80	40.7/R44.7		
03	Yol,Sac	80,50	VAR		

DRAFT

REGISTERED CIVIL ENGINEER DATE

PLANS APPROVAL DATE

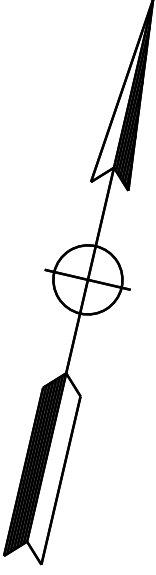
No. _____

Exp. _____

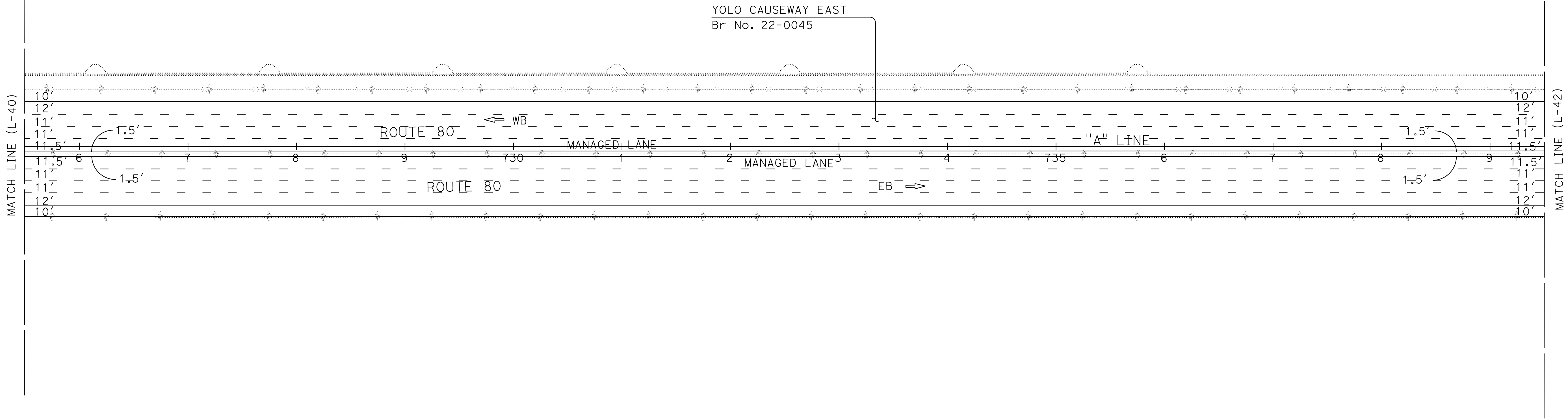
CIVIL

STATE OF CALIFORNIA

THE STATE OF CALIFORNIA OR ITS OFFICERS OR AGENTS SHALL NOT BE RESPONSIBLE FOR THE ACCURACY OR COMPLETENESS OF SCANNED COPIES OF THIS PLAN SHEET.



STATE OF CALIFORNIA - DEPARTMENT OF TRANSPORTATION	FUNCTIONAL SUPERVISOR	REVISOR	DATE
Caltrans	MONIKA PEDIGO	XXXX - XXXX	
		XXXX - XXXX	
		XXXX - XXXX	
03 DESIGN			



ALTERNATIVES 2B-6B

LAYOUT

SCALE: 1" = 50'

L-41

Dist	COUNTY	ROUTE	POST MILES TOTAL PROJECT	SHEET No.	TOTAL SHEETS
04	Sol	80	40.7/R44.7		
03	Yol,Sac	80,50	VAR		

DRAFT

REGISTERED CIVIL ENGINEER DATE

PLANS APPROVAL DATE

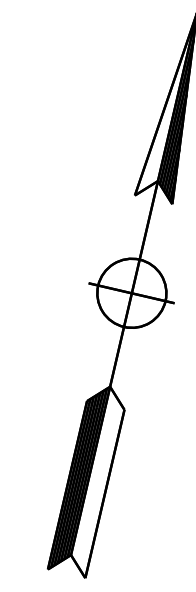
No. _____

Exp. _____

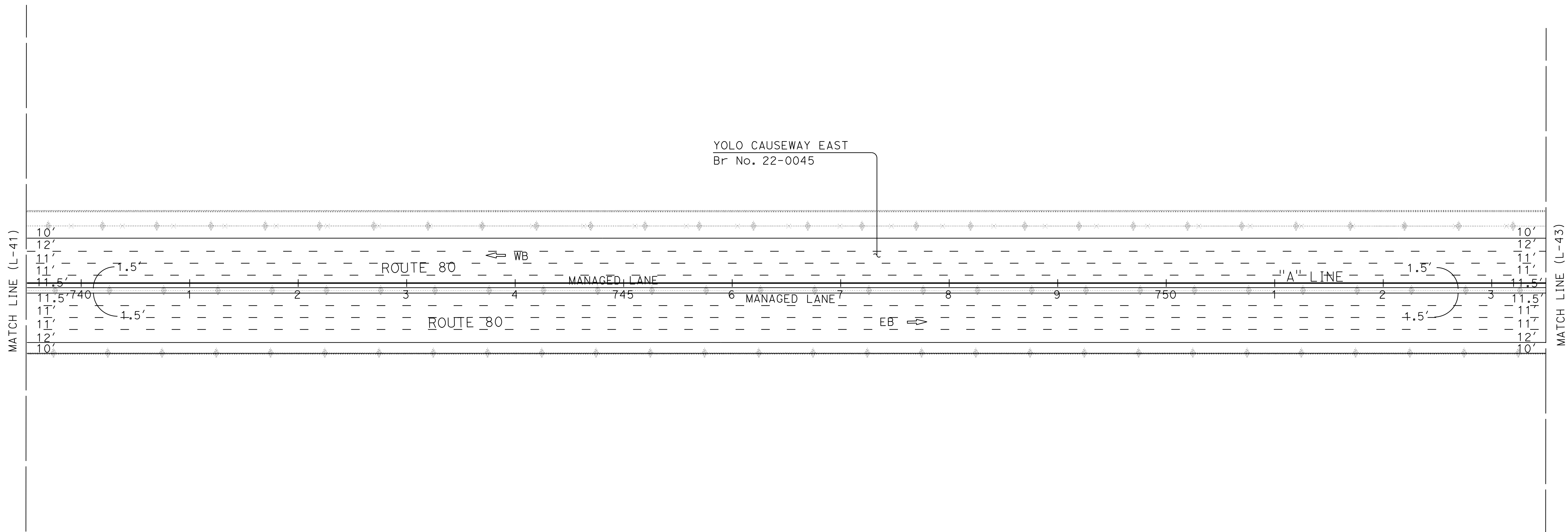
CIVIL

STATE OF CALIFORNIA

THE STATE OF CALIFORNIA OR ITS OFFICERS OR AGENTS SHALL NOT BE RESPONSIBLE FOR THE ACCURACY OR COMPLETENESS OF SCANNED COPIES OF THIS PLAN SHEET.



STATE OF CALIFORNIA - DEPARTMENT OF TRANSPORTATION	FUNCTIONAL SUPERVISOR	CALCULATED/DESIGNED BY	REVISOR
Caltrans	MONIKA PEDIGO	CHECKED BY	DATE
03 DESIGN			



ALTERNATIVES 2B-6B

LAYOUT

SCALE: 1" = 50'

L-42

Dist	COUNTY	ROUTE	POST MILES TOTAL PROJECT	SHEET No.	TOTAL SHEETS
04	Sol	80	40.7/R44.7		
03	Yol,Sac	80,50	VAR		

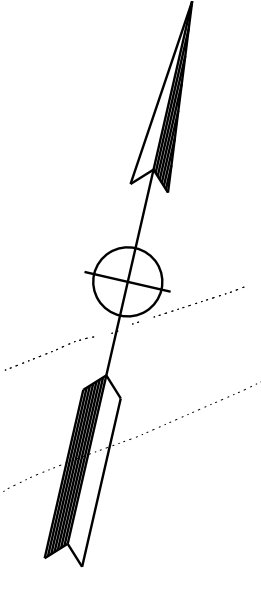
DRAFT

REGISTERED CIVIL ENGINEER DATE _____

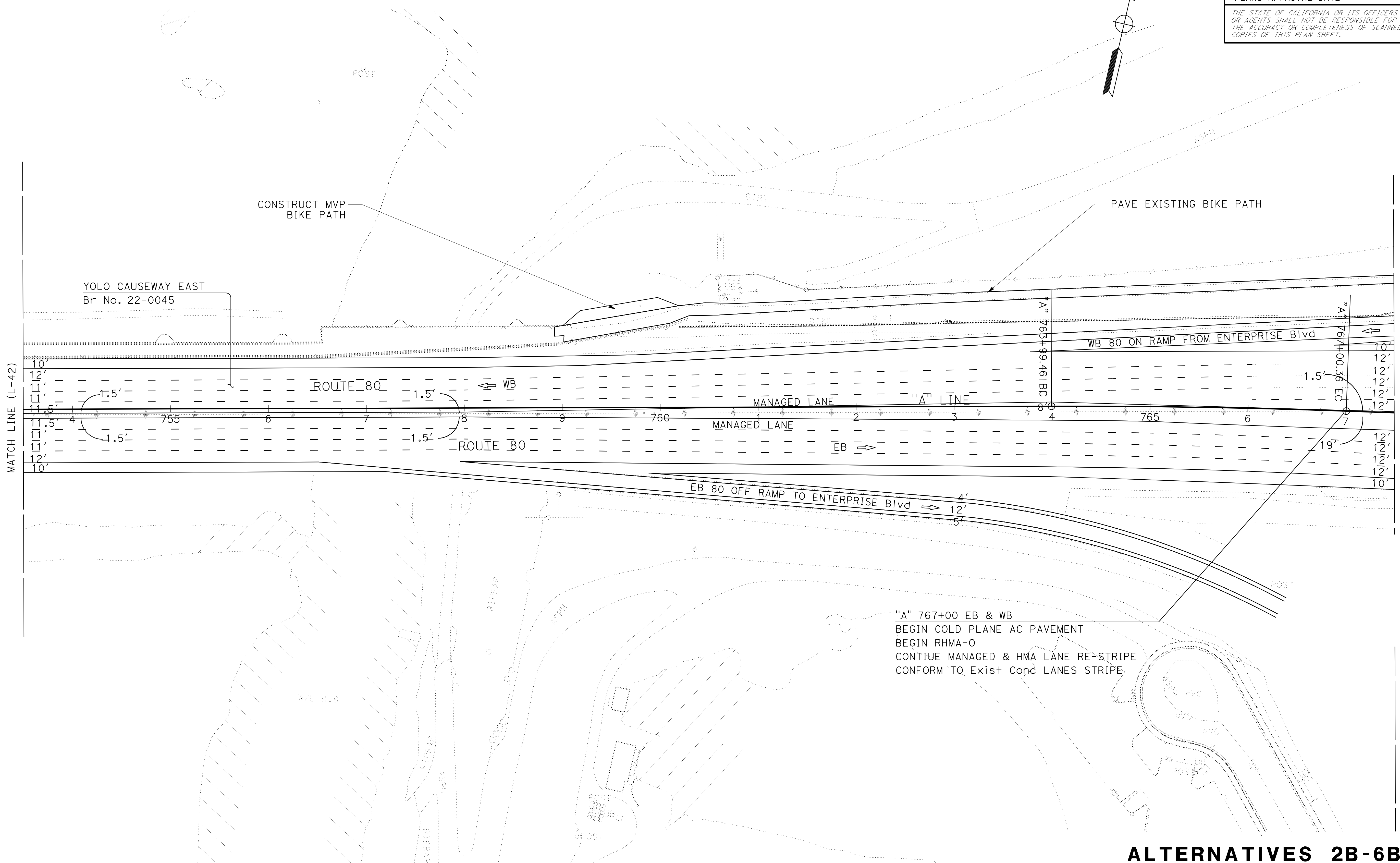
PLANS APPROVAL DATE _____

THE STATE OF CALIFORNIA OR ITS OFFICERS OR AGENTS SHALL NOT BE RESPONSIBLE FOR THE ACCURACY OR COMPLETENESS OF SCANNED COPIES OF THIS PLAN SHEET.

REGISTERED PROFESSIONAL ENGINEER
No. _____
Exp. _____
CIVIL
STATE OF CALIFORNIA



STATE OF CALIFORNIA - DEPARTMENT OF TRANSPORTATION
Caltrans
 03 DESIGN
 FUNCTIONAL SUPERVISOR: MONIKA PEDIGO
 REVISIONS:
 REVISION NO. - XXXX
 DESIGNED BY - XXXX
 CHECKED BY - XXXX
 REVISION DATE - XXXX
 REVISION DATE - XXXX

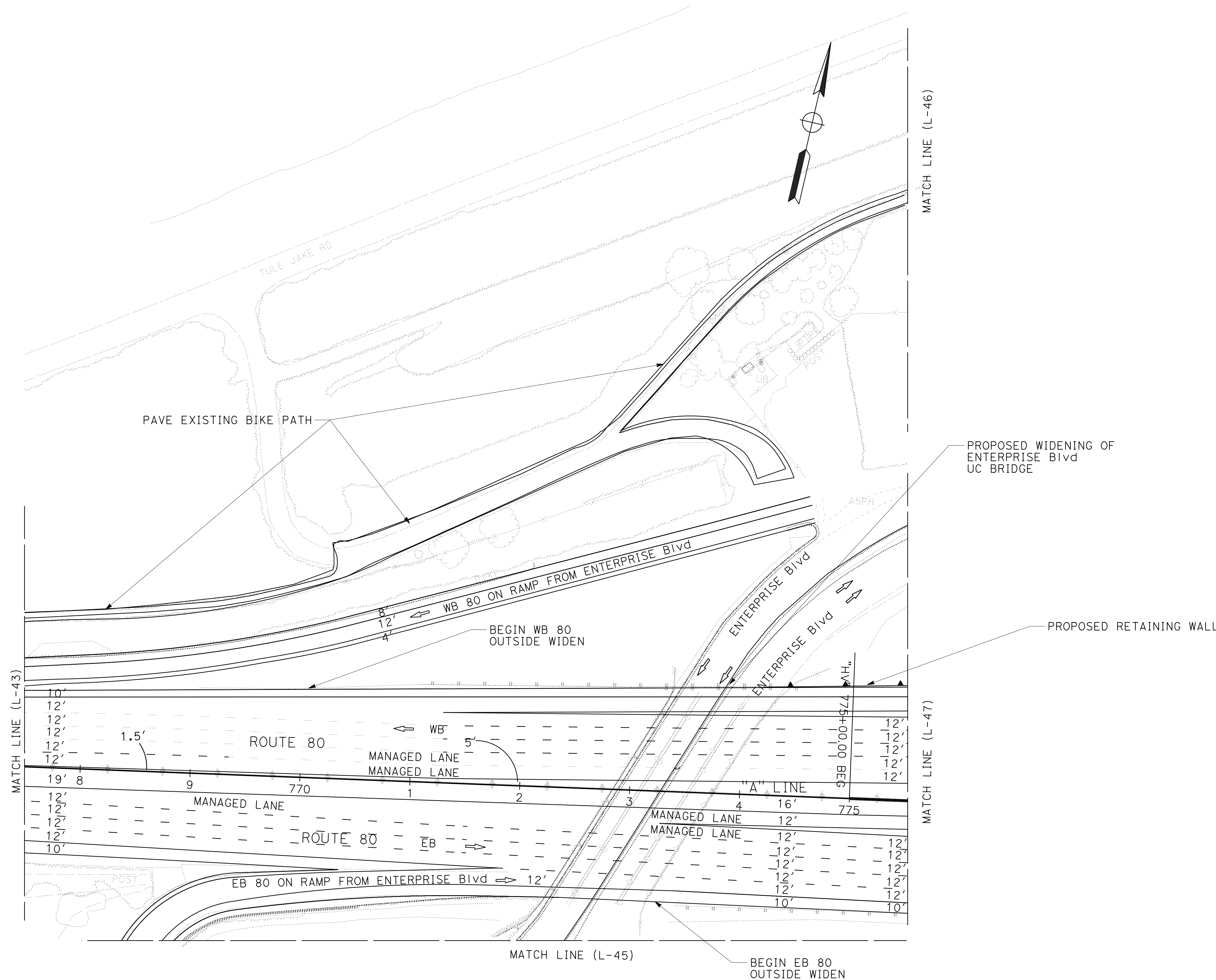


ALTERNATIVES 2B-6B
LAYOUT
 SCALE: 1" = 50'

L-43

Dist	COUNTY	ROUTE	POST MILES TOTAL PROJECT	SHEET No.	TOTAL SHEETS
04	SoI	80	40.7/R44.7		
03	Yol,Sac	80,50	VAR		

DRAFT	
REGISTERED CIVIL ENGINEER	DATE
PLANS APPROVAL DATE	
<small>THE STATE OF CALIFORNIA OR ITS OFFICERS OR AGENTS SHALL NOT BE RESPONSIBLE FOR THE ACCURACY OR COMPLETENESS OF SCANNED COPIES OF THIS PLAN SHEET.</small>	



STATE OF CALIFORNIA - DEPARTMENT OF TRANSPORTATION - **03 DESIGN**

FUNCTIONAL SUPERVISOR: MONIKA PEDIGO

REVISIONS:

NO.	DESCRIPTION	DATE	BY	CHKD
XXXX	- XXXX			
XXXX	- XXXX			

REVISOR: _____

DATE: _____

CHECKED BY: _____

DESIGNED BY: _____

ALTERNATIVES 2B-6B

LAYOUT

SCALE: 1" = 50'

L-44

LAST REVISION DATE PLOTTED => 5-APR-2023

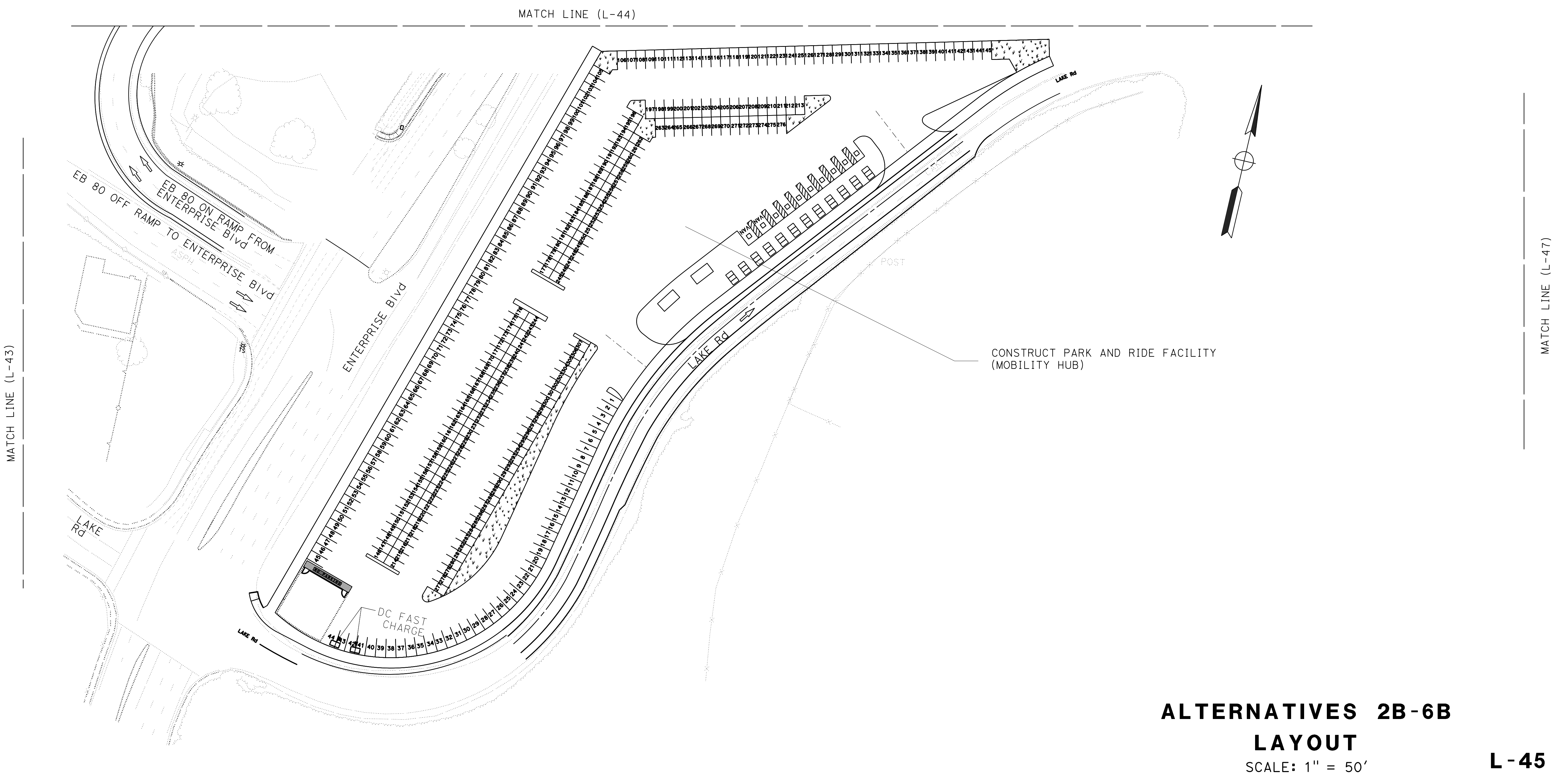
01-26-23 TIME PLOTTED => 11:05

STATE OF CALIFORNIA - DEPARTMENT OF TRANSPORTATION
Caltrans 03 DESIGN
 FUNCTIONAL SUPERVISOR: MONIKA PEDIGO
 REVISIONS: XXXX - XXXX, XXXX - XXXX
 CALCULATED/DESIGNED BY: CHECKED BY:
 REVISIONS: REVISED BY: DATE REVISION: DATE REVISION:

Dist	COUNTY	ROUTE	POST MILES TOTAL PROJECT	SHEET No.	TOTAL SHEETS
04 03	Sol Yol,Sac	80 80,50	40.7/R44.7 VAR		

DRAFT

REGISTERED PROFESSIONAL ENGINEER
 No. _____
 Exp. _____
 CIVIL
 PLANS APPROVAL DATE _____
 THE STATE OF CALIFORNIA OR ITS OFFICERS OR AGENTS SHALL NOT BE RESPONSIBLE FOR THE ACCURACY OR COMPLETENESS OF SCANNED COPIES OF THIS PLAN SHEET.



ALTERNATIVES 2B-6B
LAYOUT
 SCALE: 1" = 50'
L-45

LAST REVISION | DATE PLOTTED => 5-APR-2023 | TIME PLOTTED => 11:05

Dist	COUNTY	ROUTE	POST MILES TOTAL PROJECT	SHEET No.	TOTAL SHEETS
04	Sol	80	40.7/R44.7		
03	Yol,Sac	80,50	VAR		

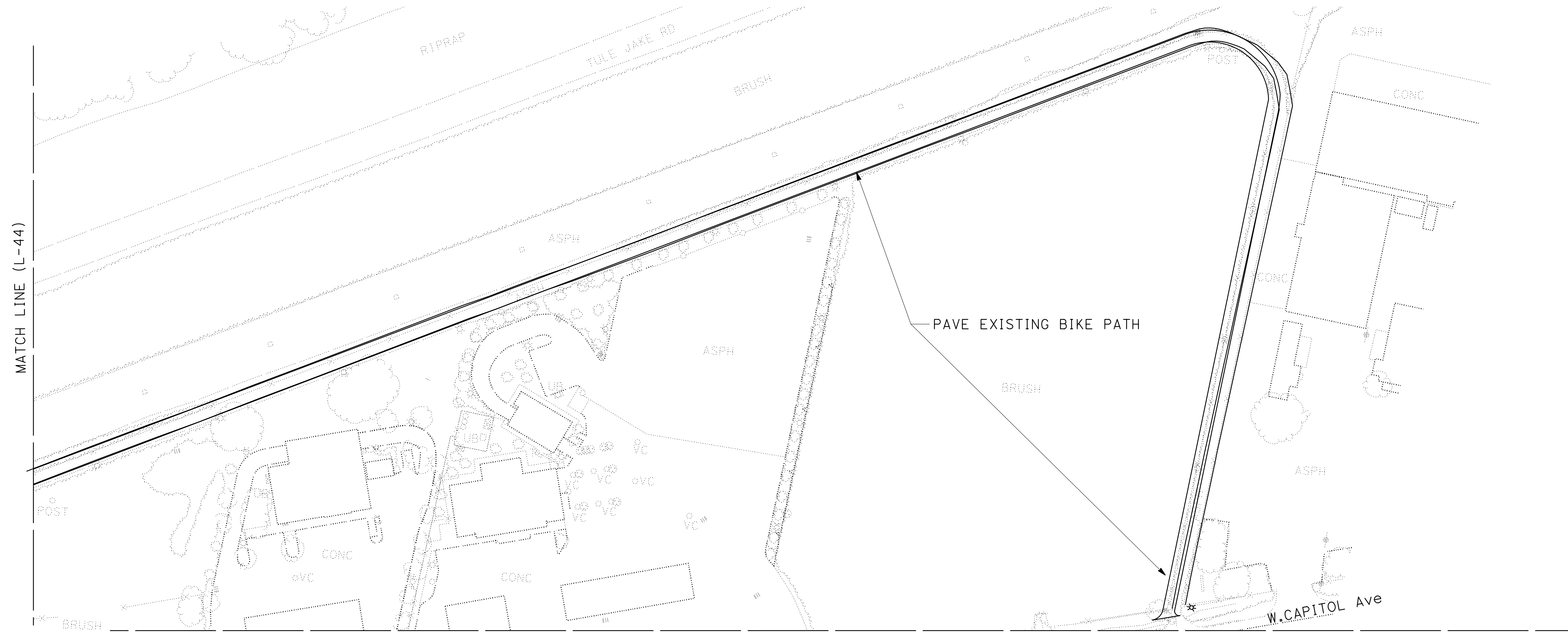
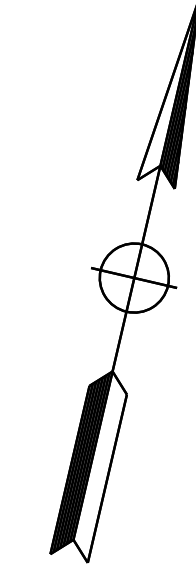
DRAFT

REGISTERED CIVIL ENGINEER DATE

PLANS APPROVAL DATE

THE STATE OF CALIFORNIA OR ITS OFFICERS OR AGENTS SHALL NOT BE RESPONSIBLE FOR THE ACCURACY OR COMPLETENESS OF SCANNED COPIES OF THIS PLAN SHEET.

REGISTERED PROFESSIONAL ENGINEER
No. _____
Exp. _____
CIVIL
STATE OF CALIFORNIA



MATCH LINE (L-47)

MATCH LINE (L-48)

STATE OF CALIFORNIA - DEPARTMENT OF TRANSPORTATION	FUNCTIONAL SUPERVISOR	CALCULATED/DESIGNED BY	REVISOR
Caltrans	MONIKA PEDIGO	CHECKED BY	DATE REVISOR
03 DESIGN			

ALTERNATIVES 2B-6B
LAYOUT
SCALE: 1" = 50'
L-46

Dist	COUNTY	ROUTE	POST MILES TOTAL PROJECT	SHEET No.	TOTAL SHEETS
04	Sol	80	40.7/R44.7		
03	Yol, Sac	80, 50	VAR		

DRAFT

REGISTERED CIVIL ENGINEER DATE _____

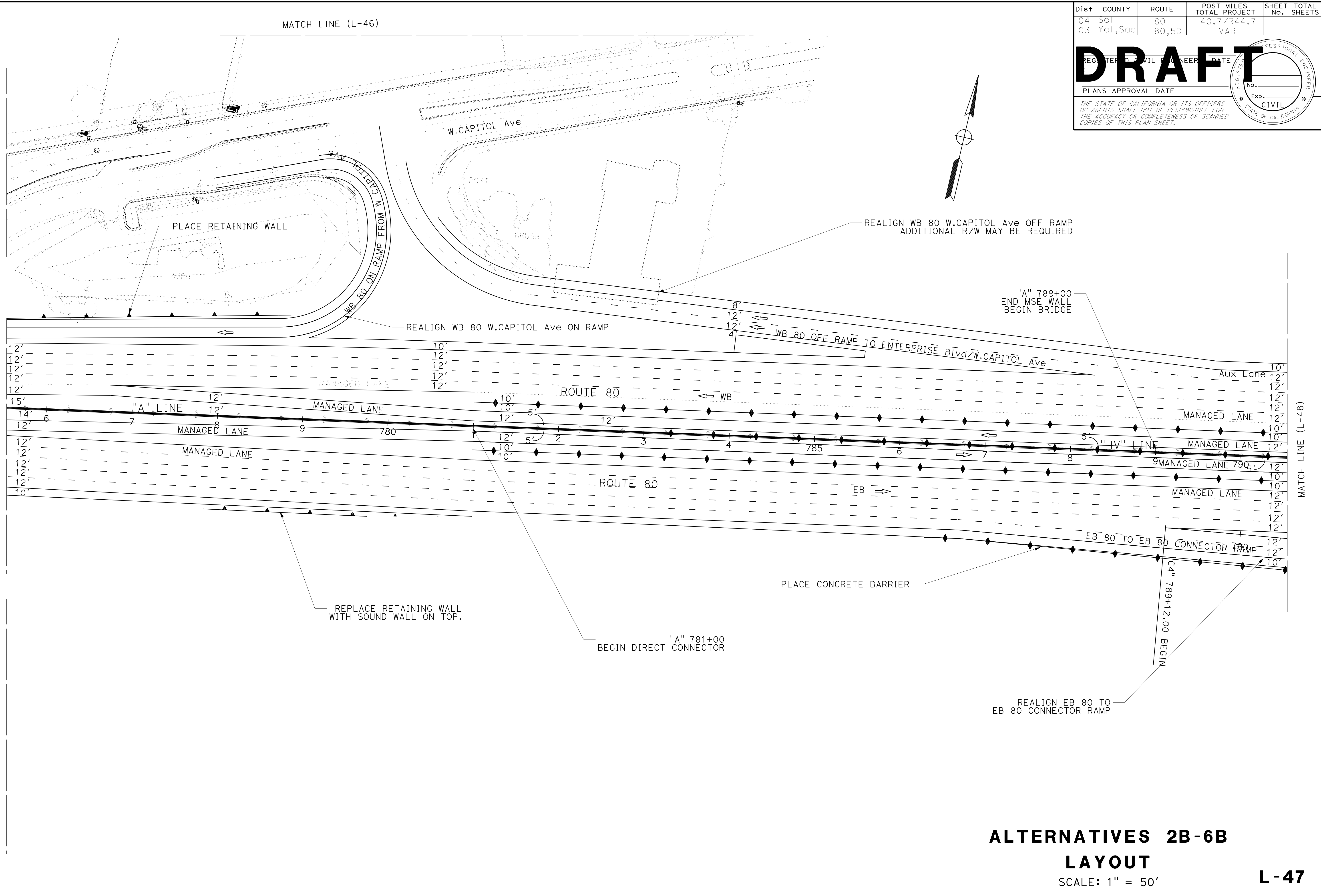
PLANS APPROVAL DATE _____

THE STATE OF CALIFORNIA OR ITS OFFICERS OR AGENTS SHALL NOT BE RESPONSIBLE FOR THE ACCURACY OR COMPLETENESS OF SCANNED COPIES OF THIS PLAN SHEET.

REGISTERED PROFESSIONAL ENGINEER No. _____ Exp. _____ CIVIL STATE OF CALIFORNIA

STATE OF CALIFORNIA - DEPARTMENT OF TRANSPORTATION
Caltrans
 03 DESIGN

FUNCTIONAL SUPERVISOR: MONIKA PEDIGO
 CALCULATED/DESIGNED BY: _____
 CHECKED BY: _____
 REVISIONS: XXXX - XXXX
 REVISIONS: XXXX - XXXX
 REVISOR: _____
 DATE: _____



ALTERNATIVES 2B-6B
LAYOUT
 SCALE: 1" = 50'
L-47

Dist	COUNTY	ROUTE	POST MILES TOTAL PROJECT	SHEET No.	TOTAL SHEETS
04	Sol	80	40.7/R44.7		
03	Yol, Sac	80,50	VAR		

DRAFT

REGISTERED CIVIL ENGINEER DATE

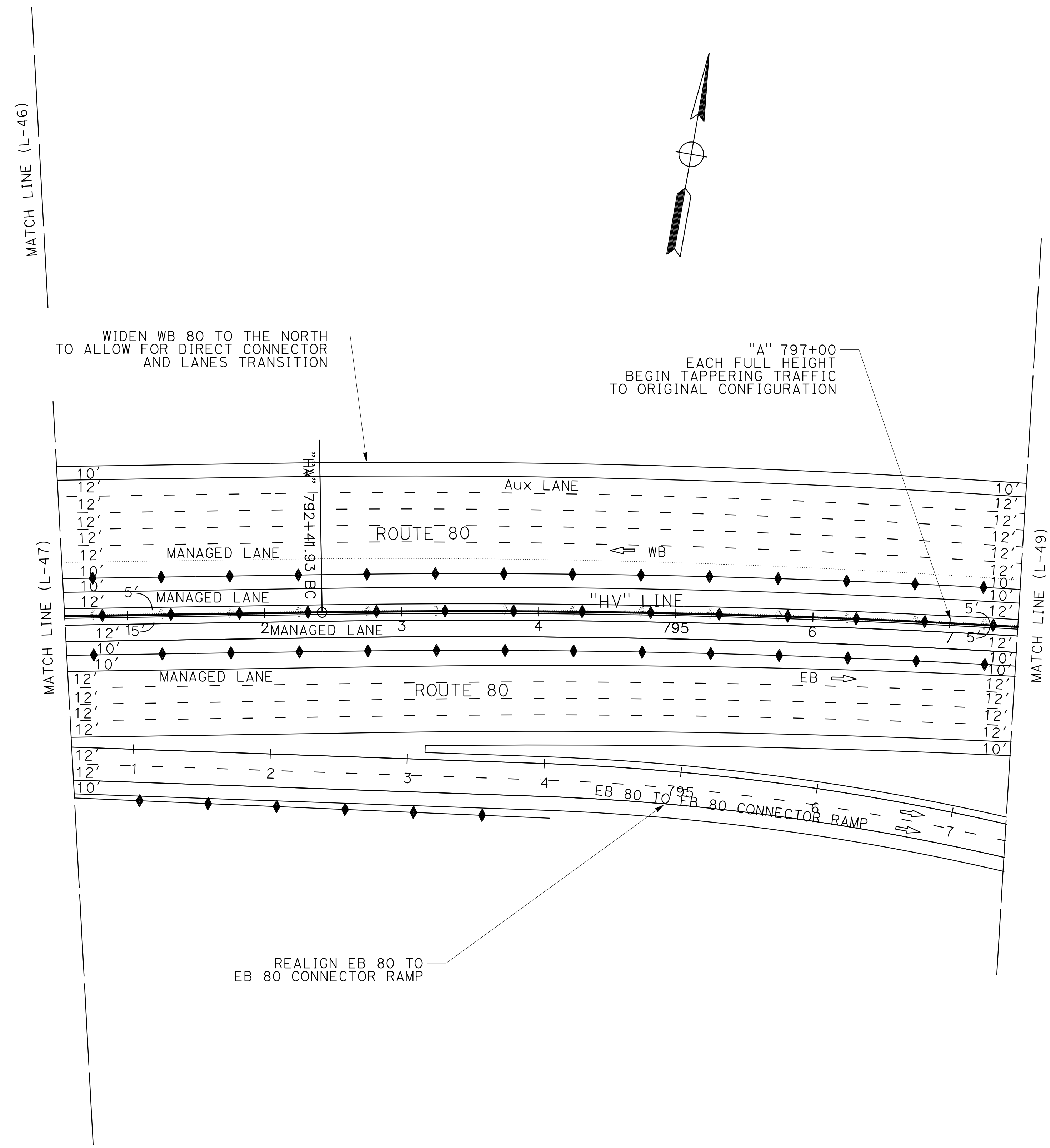
PLANS APPROVAL DATE

No. _____ Exp. _____

CIVIL

THE STATE OF CALIFORNIA OR ITS OFFICERS OR AGENTS SHALL NOT BE RESPONSIBLE FOR THE ACCURACY OR COMPLETENESS OF SCANNED COPIES OF THIS PLAN SHEET.

STATE OF CALIFORNIA - DEPARTMENT OF TRANSPORTATION	FUNCTIONAL SUPERVISOR	CALCULATED/DESIGNED BY	REVISOR
Caltrans	MONIKA PEDIGO	CHECKED BY	DATE REVISED
03 DESIGN			



ALTERNATIVES 2B-6B

LAYOUT

SCALE: 1" = 50'

L-48

Dist	COUNTY	ROUTE	POST MILES TOTAL PROJECT	SHEET No.	TOTAL SHEETS
04	Sol	80	40.7/R44.7		
03	Yol, Sac	80,50	VAR		

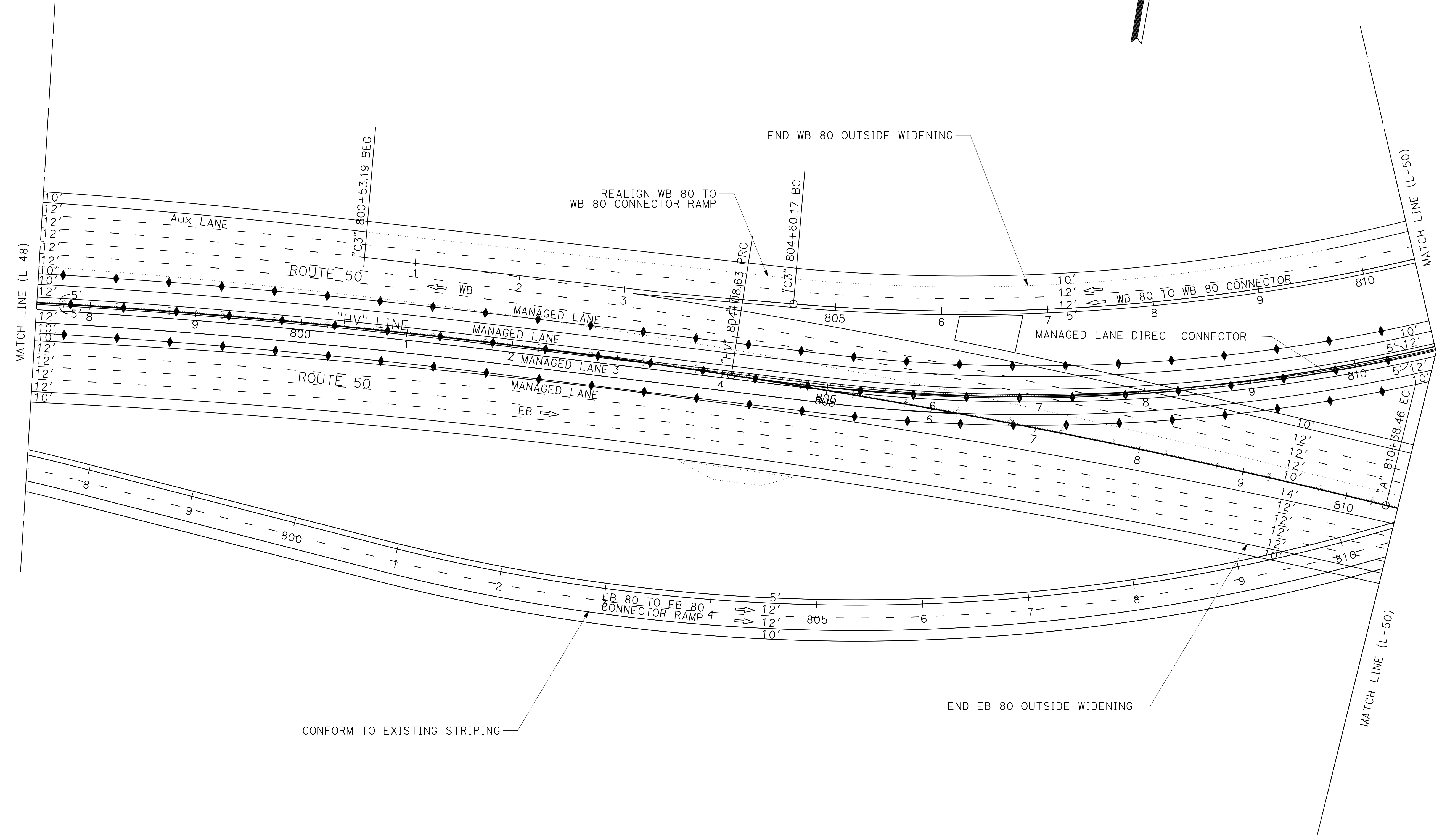
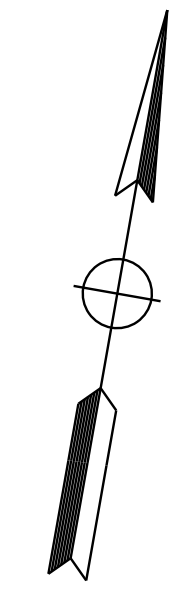
DRAFT

REGISTERED CIVIL ENGINEER DATE

PLANS APPROVAL DATE

THE STATE OF CALIFORNIA OR ITS OFFICERS OR AGENTS SHALL NOT BE RESPONSIBLE FOR THE ACCURACY OR COMPLETENESS OF SCANNED COPIES OF THIS PLAN SHEET.

PROFESSIONAL ENGINEER No. Exp. CIVIL STATE OF CALIFORNIA



STATE OF CALIFORNIA - DEPARTMENT OF TRANSPORTATION	FUNCTIONAL SUPERVISOR	CALCULATED/DESIGNED BY	REVISOR BY
Caltrans	MONIKA PEDIGO	XXXX - XXXX	XXXX - XXXX
03 DESIGN		CHECKED BY	DATE REVISED

ALTERNATIVES 2B-6B

LAYOUT

SCALE: 1" = 50'

L-49

Dist	COUNTY	ROUTE	POST MILES TOTAL PROJECT	SHEET No.	TOTAL SHEETS
04	Sol	80	40.7/R44.7		
03	Yol,Sac	80,50	VAR		

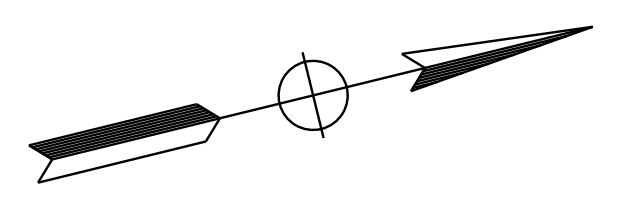
DRAFT

REGISTERED CIVIL ENGINEER DATE

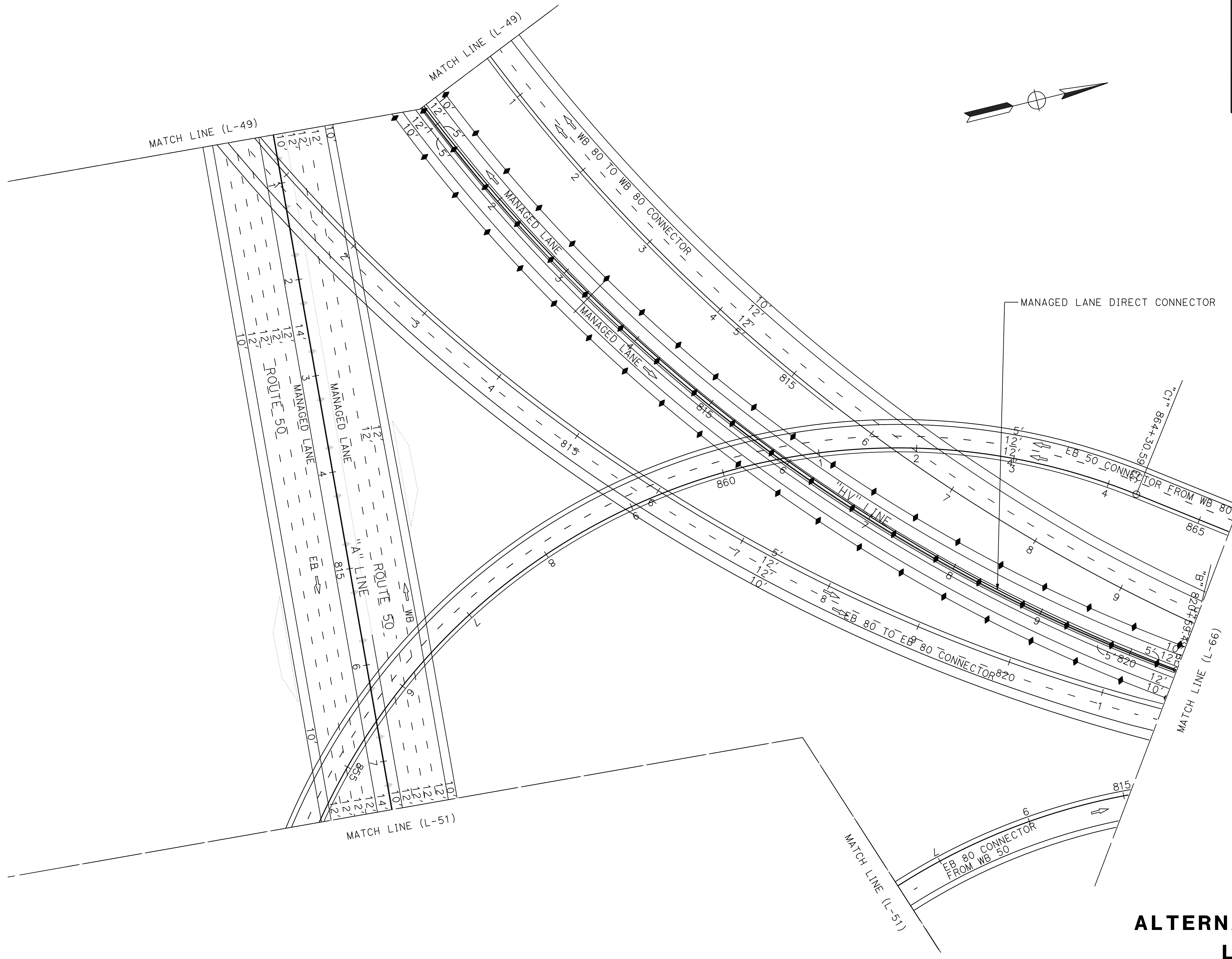
PLANS APPROVAL DATE

THE STATE OF CALIFORNIA OR ITS OFFICERS OR AGENTS SHALL NOT BE RESPONSIBLE FOR THE ACCURACY OR COMPLETENESS OF SCANNED COPIES OF THIS PLAN SHEET.

PROFESSIONAL ENGINEER No. Exp. CIVIL STATE OF CALIFORNIA



STATE OF CALIFORNIA - DEPARTMENT OF TRANSPORTATION	FUNCTIONAL SUPERVISOR	REVISOR	DATE
Caltrans	MONIKA PEDIGO	XXXX - XXXX	XXXX - XXXX
03 DESIGN			



ALTERNATIVES 2B-6B
LAYOUT
 SCALE: 1" = 50'
L-50

LAST REVISION DATE PLOTTED => 5-APR-2023
 01-26-23 TIME PLOTTED => 11:06

Dist	COUNTY	ROUTE	POST MILES TOTAL PROJECT	SHEET No.	TOTAL SHEETS
04	Sol	80	40.7/R44.7		
03	Yol,Sac	80,50	VAR		

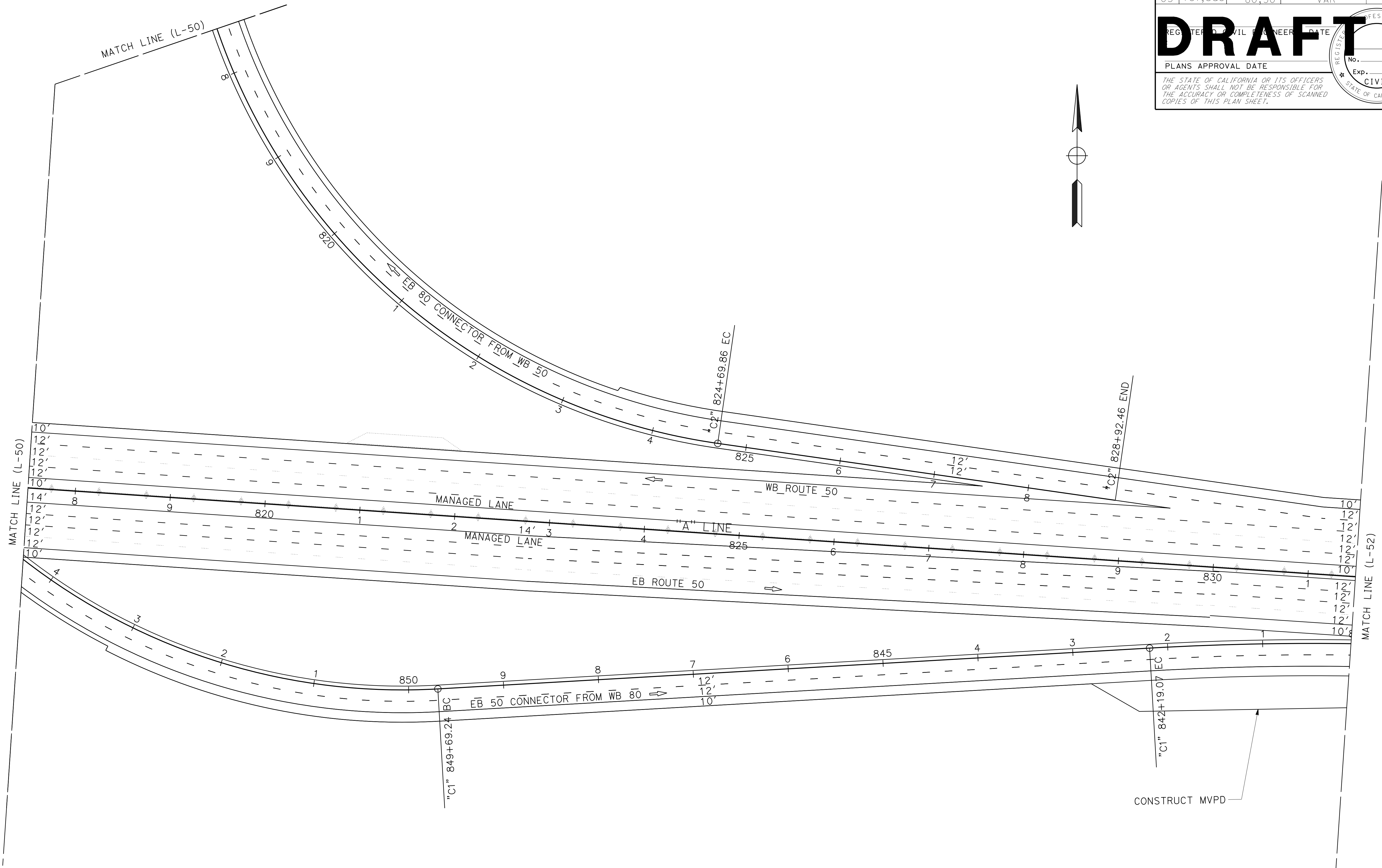
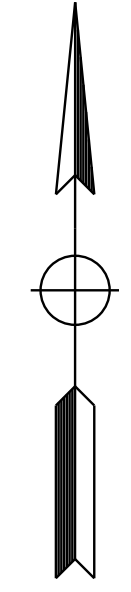
DRAFT

REGISTERED CIVIL ENGINEER DATE

PLANS APPROVAL DATE

THE STATE OF CALIFORNIA OR ITS OFFICERS OR AGENTS SHALL NOT BE RESPONSIBLE FOR THE ACCURACY OR COMPLETENESS OF SCANNED COPIES OF THIS PLAN SHEET.

REGISTERED PROFESSIONAL ENGINEER No. Exp. CIVIL STATE OF CALIFORNIA



STATE OF CALIFORNIA - DEPARTMENT OF TRANSPORTATION	FUNCTIONAL SUPERVISOR	REVISOR	DATE
Caltrans	MONIKA PEDIGO	XXXX - XXXX	XXXX - XXXX
03 DESIGN	CALCULATED/DESIGNED BY	CHECKED BY	DATE

ALTERNATIVES 2B-6B
LAYOUT
 SCALE: 1" = 50'
L-51

LAST REVISION | DATE PLOTTED => 5-APR-2023
 01-26-23 | TIME PLOTTED => 11:07

Dist	COUNTY	ROUTE	POST MILES TOTAL PROJECT	SHEET No.	TOTAL SHEETS
04	Sol	80	40.7/R44.7		
03	Yol, Sac	80, 50	VAR		

DRAFT

REGISTERED CIVIL ENGINEER DATE

PLANS APPROVAL DATE

THE STATE OF CALIFORNIA OR ITS OFFICERS OR AGENTS SHALL NOT BE RESPONSIBLE FOR THE ACCURACY OR COMPLETENESS OF SCANNED COPIES OF THIS PLAN SHEET.

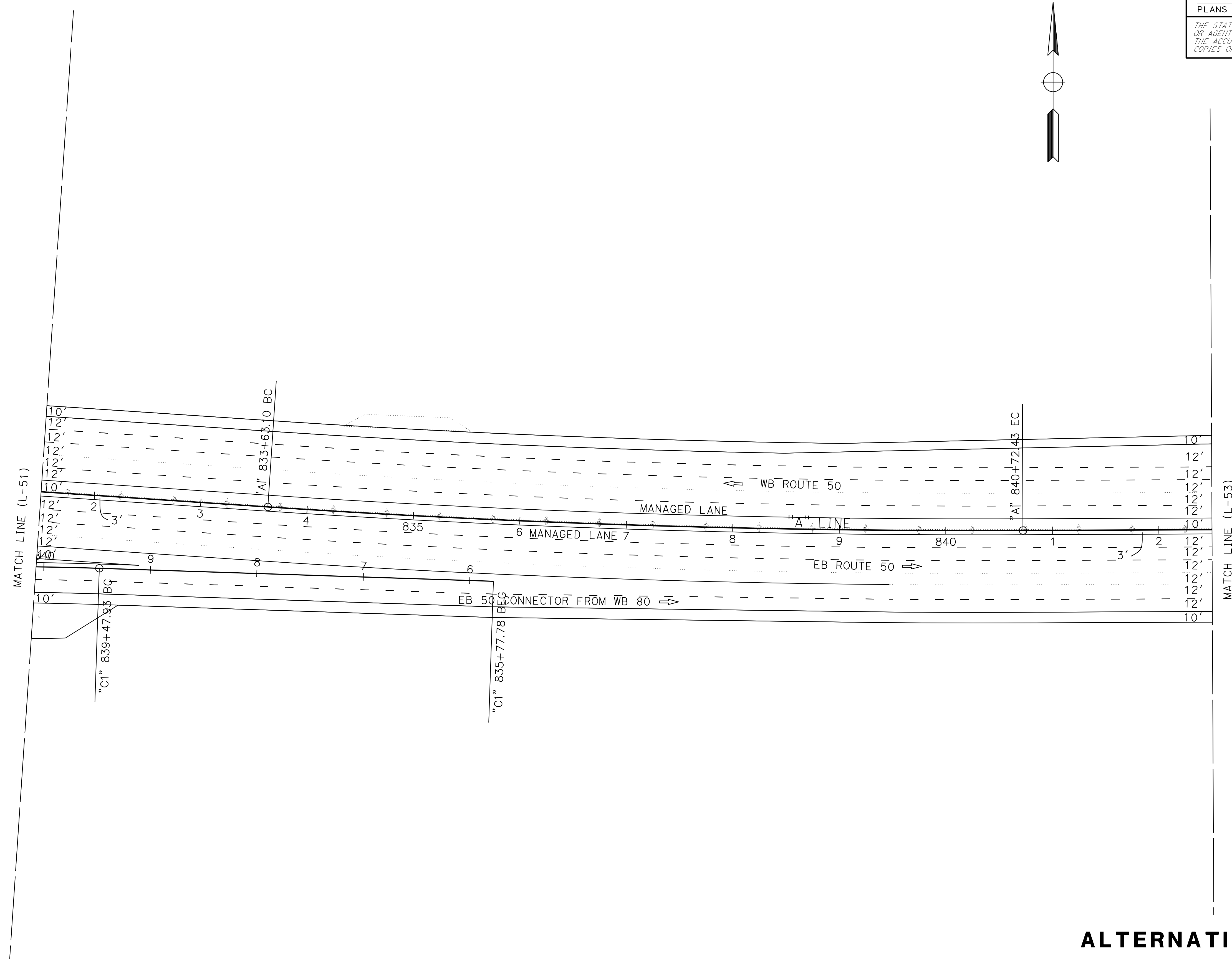
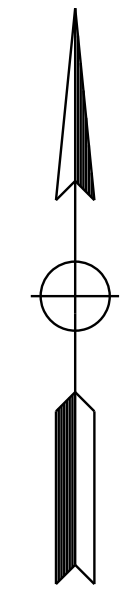
REGISTERED PROFESSIONAL ENGINEER

No. _____

Exp. _____

STATE OF CALIFORNIA

CIVIL



STATE OF CALIFORNIA	DEPARTMENT OF TRANSPORTATION	FUNCTIONAL SUPERVISOR	REVISOR	REVISION	DATE
Caltrans	03 DESIGN	MONIKA PEDIGO	XXXX - XXXX	XXXX - XXXX	XXXX - XXXX
CIVIL ENGINEER			DATE		

ALTERNATIVES 2B-6B
LAYOUT

SCALE: 1" = 50'

L-52

LAST REVISION | DATE PLOTTED => 5-APR-2023 | TIME PLOTTED => 11:07

Dist	COUNTY	ROUTE	POST MILES TOTAL PROJECT	SHEET No.	TOTAL SHEETS
04	Sol	80	40.7/R44.7		
03	Yol, Sac	80,50	VAR		

DRAFT

REGISTERED CIVIL ENGINEER DATE

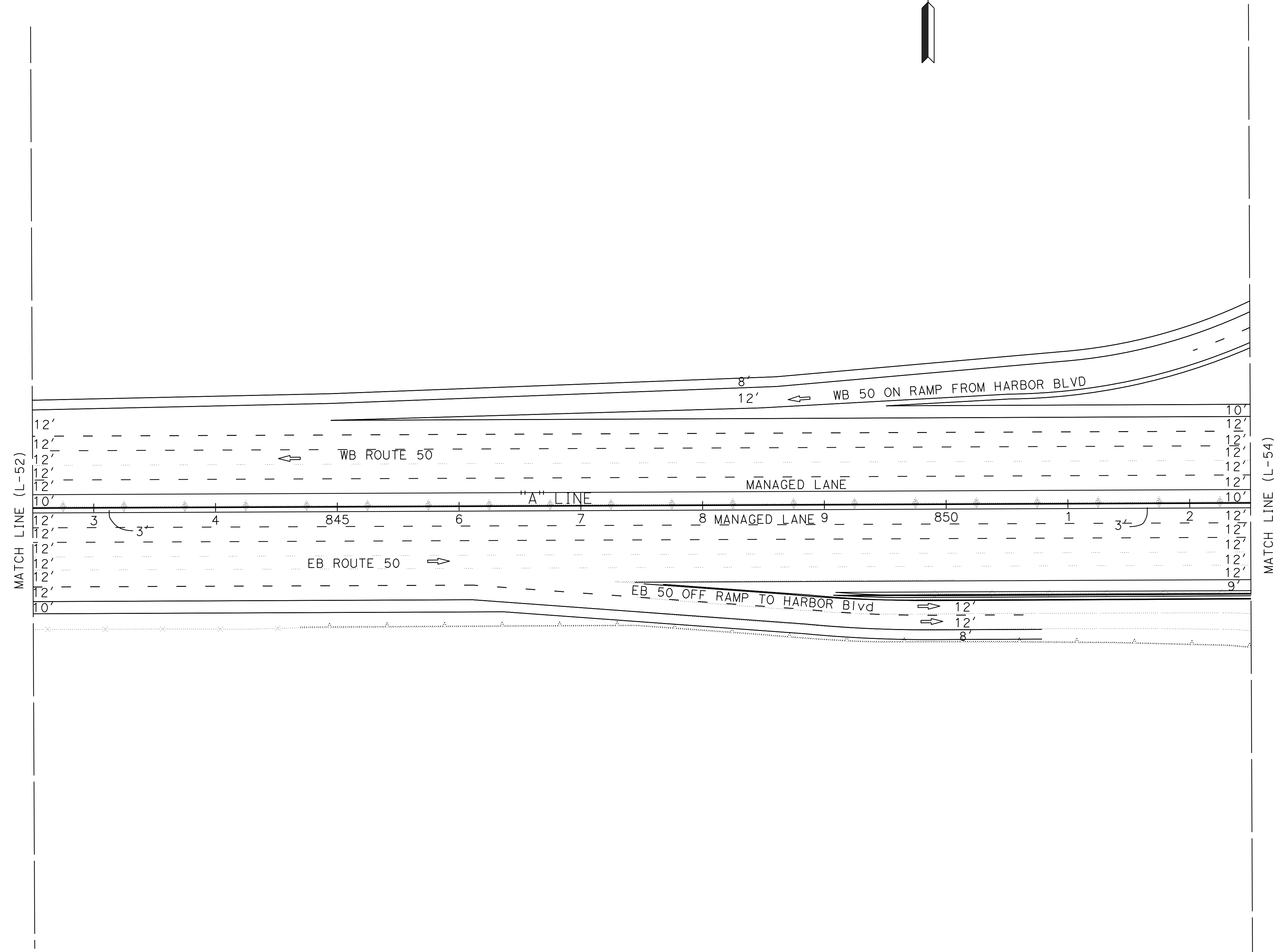
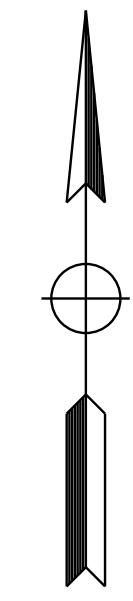
PLANS APPROVAL DATE

No. _____ Exp. _____

CIVIL

STATE OF CALIFORNIA

THE STATE OF CALIFORNIA OR ITS OFFICERS OR AGENTS SHALL NOT BE RESPONSIBLE FOR THE ACCURACY OR COMPLETENESS OF SCANNED COPIES OF THIS PLAN SHEET.



ALTERNATIVES 2B-6B
LAYOUT
 SCALE: 1" = 50'

L-53

STATE OF CALIFORNIA - DEPARTMENT OF TRANSPORTATION	FUNCTIONAL SUPERVISOR	CALCULATED/DESIGNED BY	REVISOR	DATE
Caltrans	MONIKA PEDIGO	CHECKED BY	XXXX - XXXX	XXXX - XXXX
03 DESIGN				

USERNAME => s151922
 DGN FILE => 3H900-A1+-2-6B LayOut+53.dgn



UNIT 0328

PROJECT NUMBER & PHASE

0000000001

BORDER LAST REVISED 7/2/2010

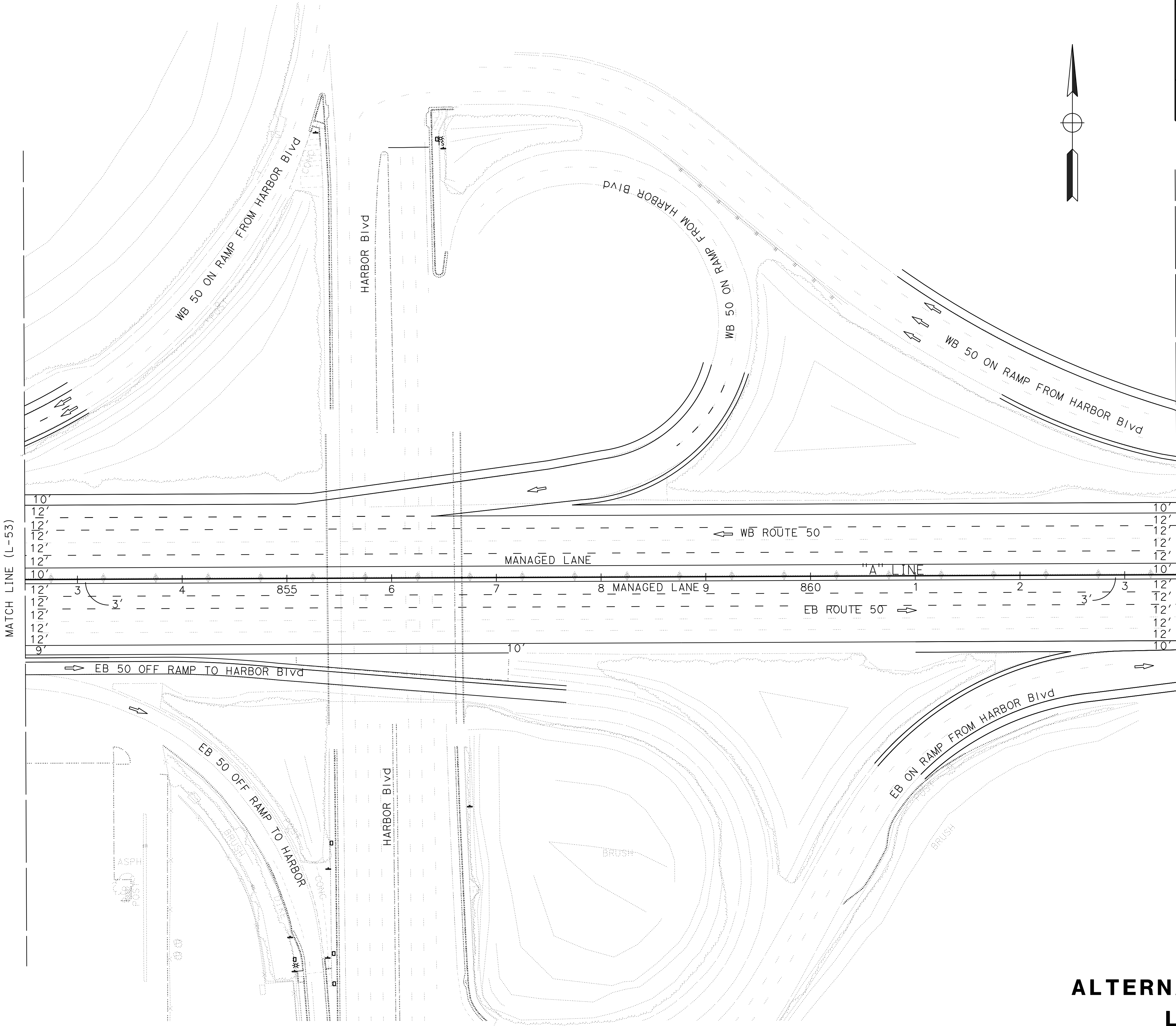
LAST REVISION DATE PLOTTED => 5-APR-2023 01-26-23 TIME PLOTTED => 11:07

STATE OF CALIFORNIA - DEPARTMENT OF TRANSPORTATION
Caltrans 03 DESIGN
 FUNCTIONAL SUPERVISOR: MONIKA PEDIGO

DESIGNED BY: XXXX - XXXX
 CHECKED BY: XXXX - XXXX
 REVISIONS: XXXX - XXXX
 DATE REVISION: XXXX - XXXX

CALCULATED/DESIGNED BY: XXXX - XXXX
 CHECKED BY: XXXX - XXXX

REVISIONS: XXXX - XXXX
 DATE REVISION: XXXX - XXXX



Dist	COUNTY	ROUTE	POST MILES TOTAL PROJECT	SHEET No.	TOTAL SHEETS
04	Sol	80	40.7/R44.7		
03	Yol, Sac	80, 50	VAR		

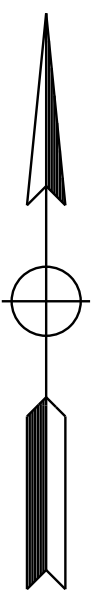
DRAFT

REGISTERED CIVIL ENGINEER DATE

PLANS APPROVAL DATE

THE STATE OF CALIFORNIA OR ITS OFFICERS OR AGENTS SHALL NOT BE RESPONSIBLE FOR THE ACCURACY OR COMPLETENESS OF SCANNED COPIES OF THIS PLAN SHEET.

REGISTERED PROFESSIONAL ENGINEER No. Exp. CIVIL STATE OF CALIFORNIA



ALTERNATIVES 2B-6B
LAYOUT
 SCALE: 1" = 50'
L-54

LAST REVISION DATE PLOTTED => 5-APR-2023
 01-26-23 TIME PLOTTED => 11:07

Dist	COUNTY	ROUTE	POST MILES TOTAL PROJECT	SHEET No.	TOTAL SHEETS
04	Sol	80	40.7/R44.7		
03	Yol,Sac	80,50	VAR		

DRAFT

REGISTERED CIVIL ENGINEER DATE

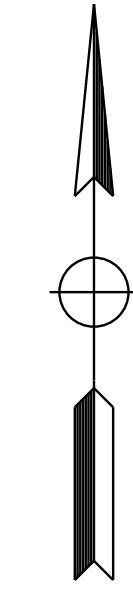
PLANS APPROVAL DATE

No. _____

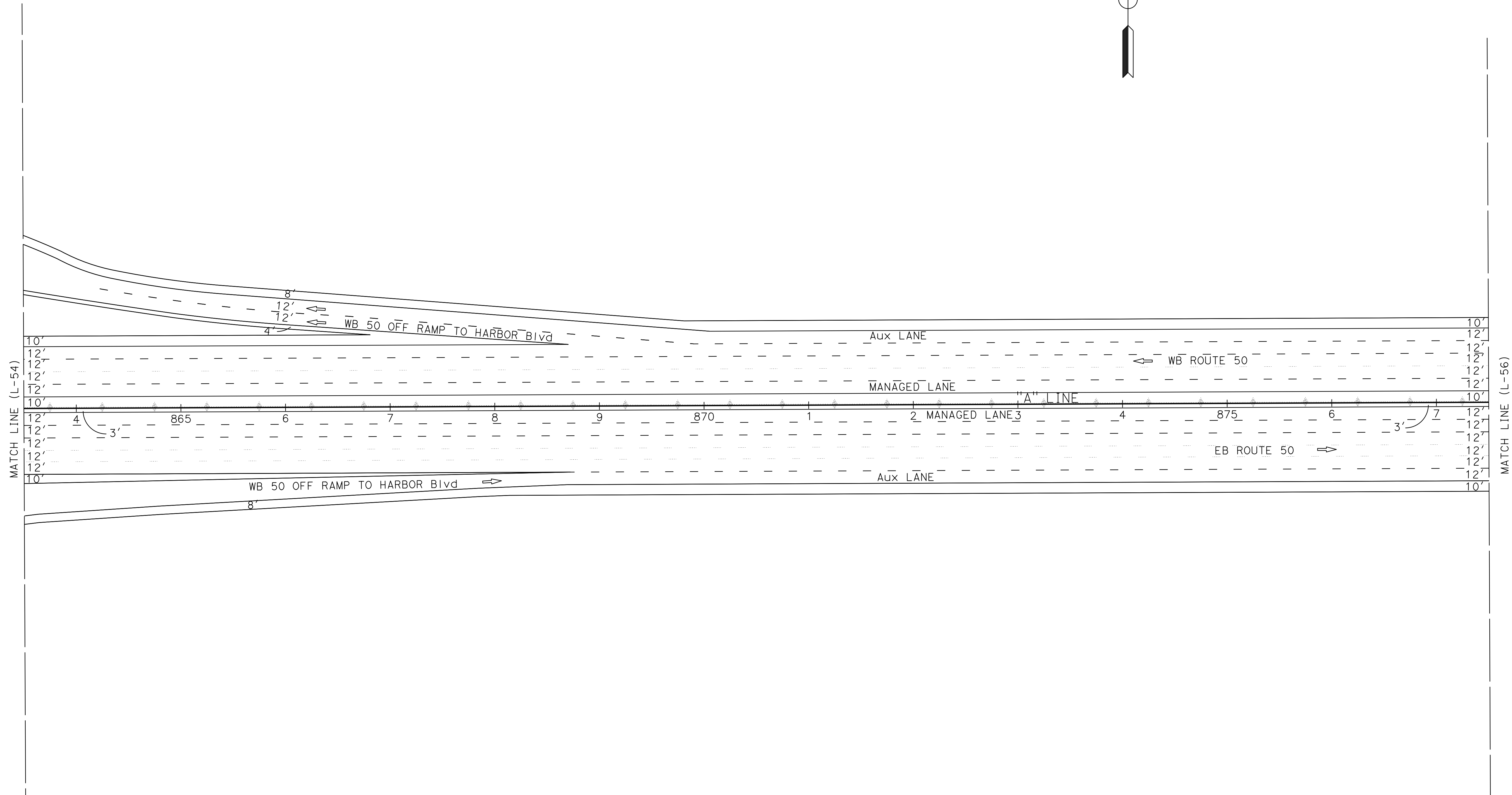
Exp. _____

CIVIL

THE STATE OF CALIFORNIA OR ITS OFFICERS OR AGENTS SHALL NOT BE RESPONSIBLE FOR THE ACCURACY OR COMPLETENESS OF SCANNED COPIES OF THIS PLAN SHEET.



STATE OF CALIFORNIA - DEPARTMENT OF TRANSPORTATION	FUNCTIONAL SUPERVISOR	CALCULATED/DESIGNED BY	REVISOR
Caltrans	MONIKA PEDIGO	CHECKED BY	DATE
03 DESIGN			



ALTERNATIVES 2B-6B
LAYOUT
 SCALE: 1" = 50'

L-55

LAST REVISION DATE PLOTTED => 5-APR-2023
 01-26-23 TIME PLOTTED => 11:07

STATE OF CALIFORNIA - DEPARTMENT OF TRANSPORTATION
Caltrans 03 DESIGN
 FUNCTIONAL SUPERVISOR: MONIKA PEDIGO
 REVISIONS: xxxxx - xxxxx
 REVISIONS: xxxxx - xxxxx
 CALCULATED/DESIGNED BY: CHECKED BY:

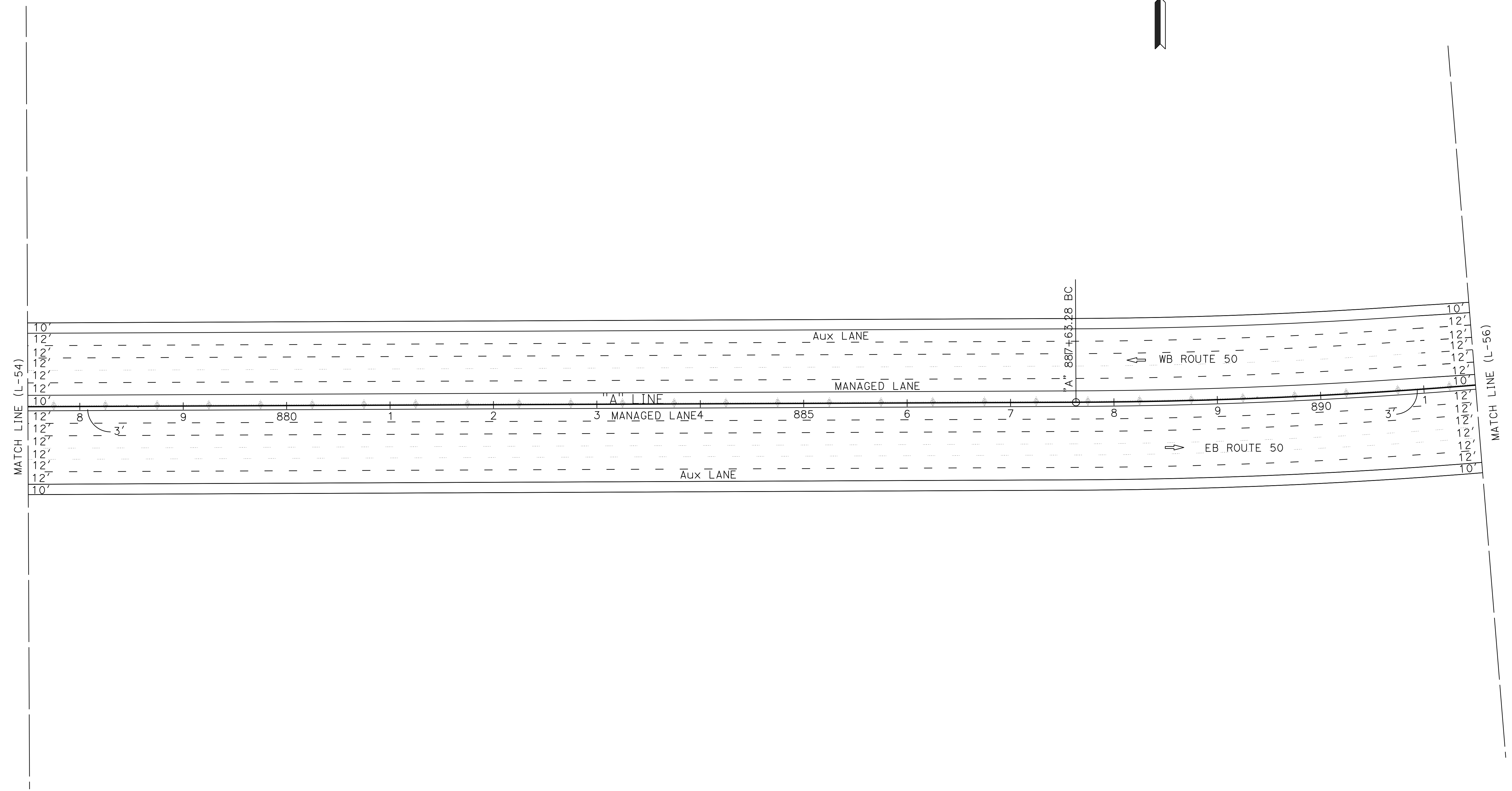
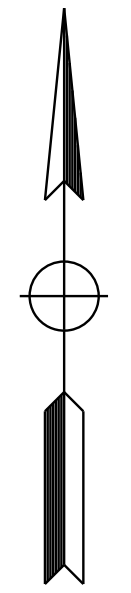
Dist	COUNTY	ROUTE	POST MILES TOTAL PROJECT	SHEET No.	TOTAL SHEETS
04	Sol	80	40.7/R44.7		
03	Yol, Sac	80, 50	VAR		

DRAFT

REGISTERED CIVIL ENGINEER DATE: _____
 No. _____
 Exp. _____
 CIVIL

PLANS APPROVAL DATE: _____

THE STATE OF CALIFORNIA OR ITS OFFICERS OR AGENTS SHALL NOT BE RESPONSIBLE FOR THE ACCURACY OR COMPLETENESS OF SCANNED COPIES OF THIS PLAN SHEET.



ALTERNATIVES 2B-6B
LAYOUT
 SCALE: 1" = 50'

L-55

Dist	COUNTY	ROUTE	POST MILES TOTAL PROJECT	SHEET No.	TOTAL SHEETS
04	Sol	80	40.7/R44.7		
03	Yol, Sac	80, 50	VAR		

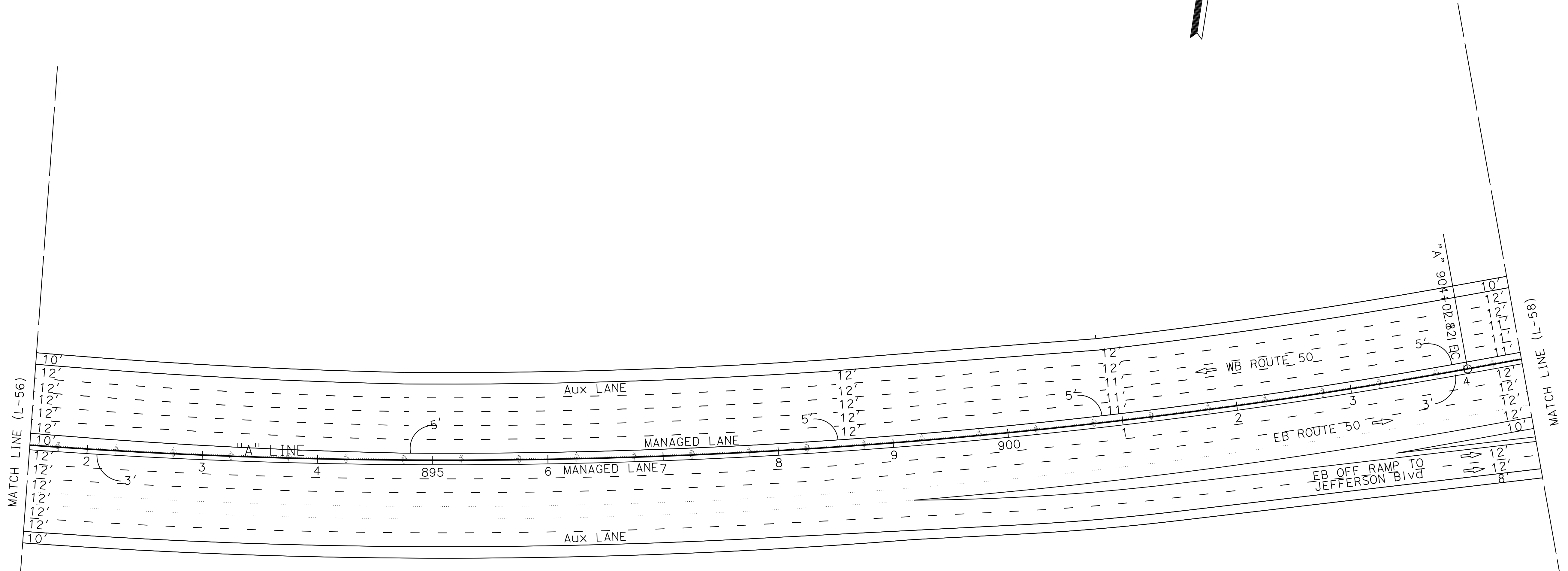

DRAFT

REGISTERED CIVIL ENGINEER DATE

PLANS APPROVAL DATE

THE STATE OF CALIFORNIA OR ITS OFFICERS OR AGENTS SHALL NOT BE RESPONSIBLE FOR THE ACCURACY OR COMPLETENESS OF SCANNED COPIES OF THIS PLAN SHEET.

REGISTERED PROFESSIONAL ENGINEER
 No. _____
 Exp. _____
 CIVIL
 STATE OF CALIFORNIA



ALTERNATIVES 2B-6B
LAYOUT
 SCALE: 1" = 50'

L-57

Dist	COUNTY	ROUTE	POST MILES TOTAL PROJECT	SHEET No.	TOTAL SHEETS
04	Sol	80	40.7/R44.7		
03	Yol,Sac	80,50	VAR		

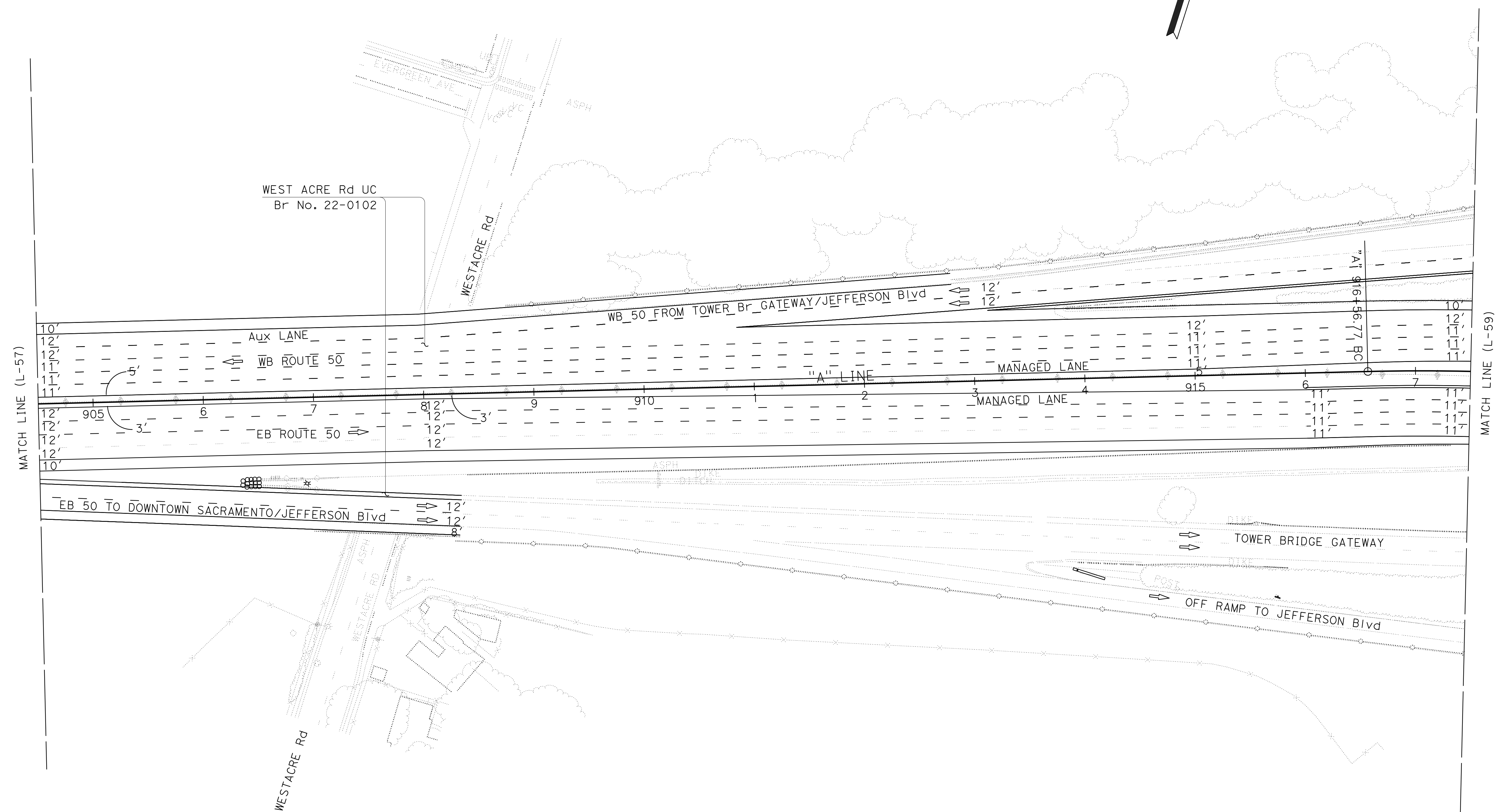
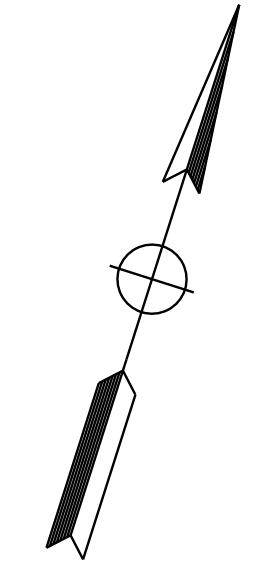
DRAFT

REGISTERED CIVIL ENGINEER DATE

PLANS APPROVAL DATE

THE STATE OF CALIFORNIA OR ITS OFFICERS OR AGENTS SHALL NOT BE RESPONSIBLE FOR THE ACCURACY OR COMPLETENESS OF SCANNED COPIES OF THIS PLAN SHEET.

REGISTERED PROFESSIONAL ENGINEER
No. _____
Exp. _____
CIVIL
STATE OF CALIFORNIA



STATE OF CALIFORNIA - DEPARTMENT OF TRANSPORTATION	FUNCTIONAL SUPERVISOR	CALCULATED/DESIGNED BY	REVISOR BY
Caltrans	MONIKA PEDIGO	XXXX - XXXX	XXXX - XXXX
03 DESIGN		CHECKED BY	DATE REVISED

ALTERNATIVES 2B-6B
LAYOUT
SCALE: 1" = 50'
L-58

STATE OF CALIFORNIA - DEPARTMENT OF TRANSPORTATION
Caltrans
 03 DESIGN
 FUNCTIONAL SUPERVISOR
 MONIKA PEDIGO
 REVISIONS:
 REVISION NO. | DATE | BY | DESCRIPTION
 XXXX - XXXX
 XXXX - XXXX
 CALCULATED/DESIGNED BY
 CHECKED BY

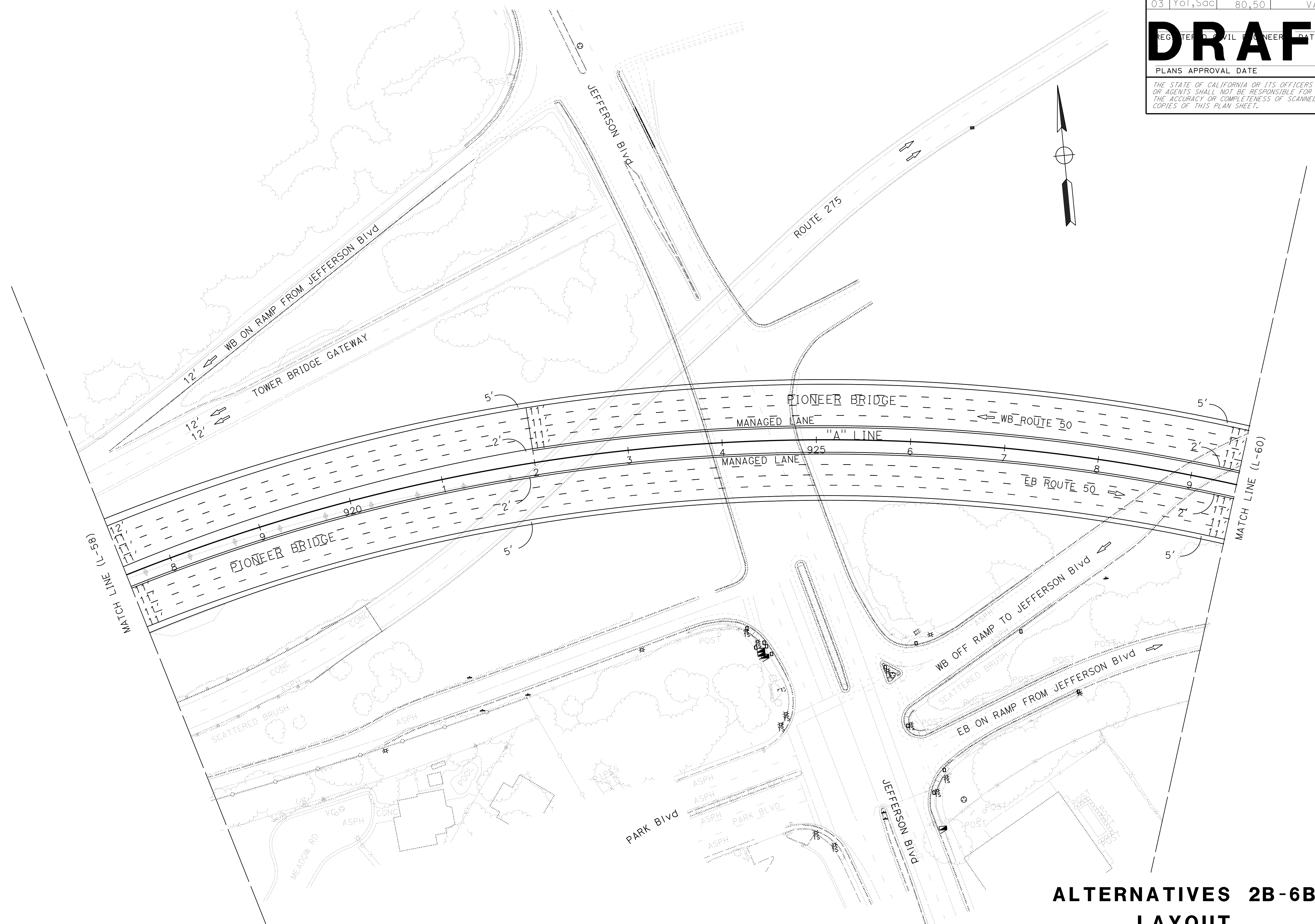
Dist	COUNTY	ROUTE	POST MILES TOTAL PROJECT	SHEET No.	TOTAL SHEETS
04	Sol	80	40.7/R44.7		
03	Yol, Sac	80,50	VAR		

DRAFT

REGISTERED CIVIL ENGINEER
 No. _____
 Exp. _____
 CIVIL
 STATE OF CALIFORNIA

PLANS APPROVAL DATE _____

THE STATE OF CALIFORNIA OR ITS OFFICERS OR AGENTS SHALL NOT BE RESPONSIBLE FOR THE ACCURACY OR COMPLETENESS OF SCANNED COPIES OF THIS PLAN SHEET.



ALTERNATIVES 2B-6B
LAYOUT
 SCALE: 1" = 50'
L-59

LAST REVISION | DATE PLOTTED => 5-APR-2023
 01-26-23 | TIME PLOTTED => 11:08

STATE OF CALIFORNIA - DEPARTMENT OF TRANSPORTATION
Caltrans
 03 DESIGN
 FUNCTIONAL SUPERVISOR: MONIKA PEDIGO
 REVISIONS: XXXX - XXXX
 REVISIONS: XXXX - XXXX
 CALCULATED/DESIGNED BY: CHECKED BY:
 REVISIONS: XXXX - XXXX
 REVISIONS: XXXX - XXXX
 REVISIONS: XXXX - XXXX
 REVISIONS: XXXX - XXXX

Dist	COUNTY	ROUTE	POST MILES TOTAL PROJECT	SHEET No.	TOTAL SHEETS
04	Sol	80	40.7/R44.7		
03	Yol, Sac	80, 50	VAR		

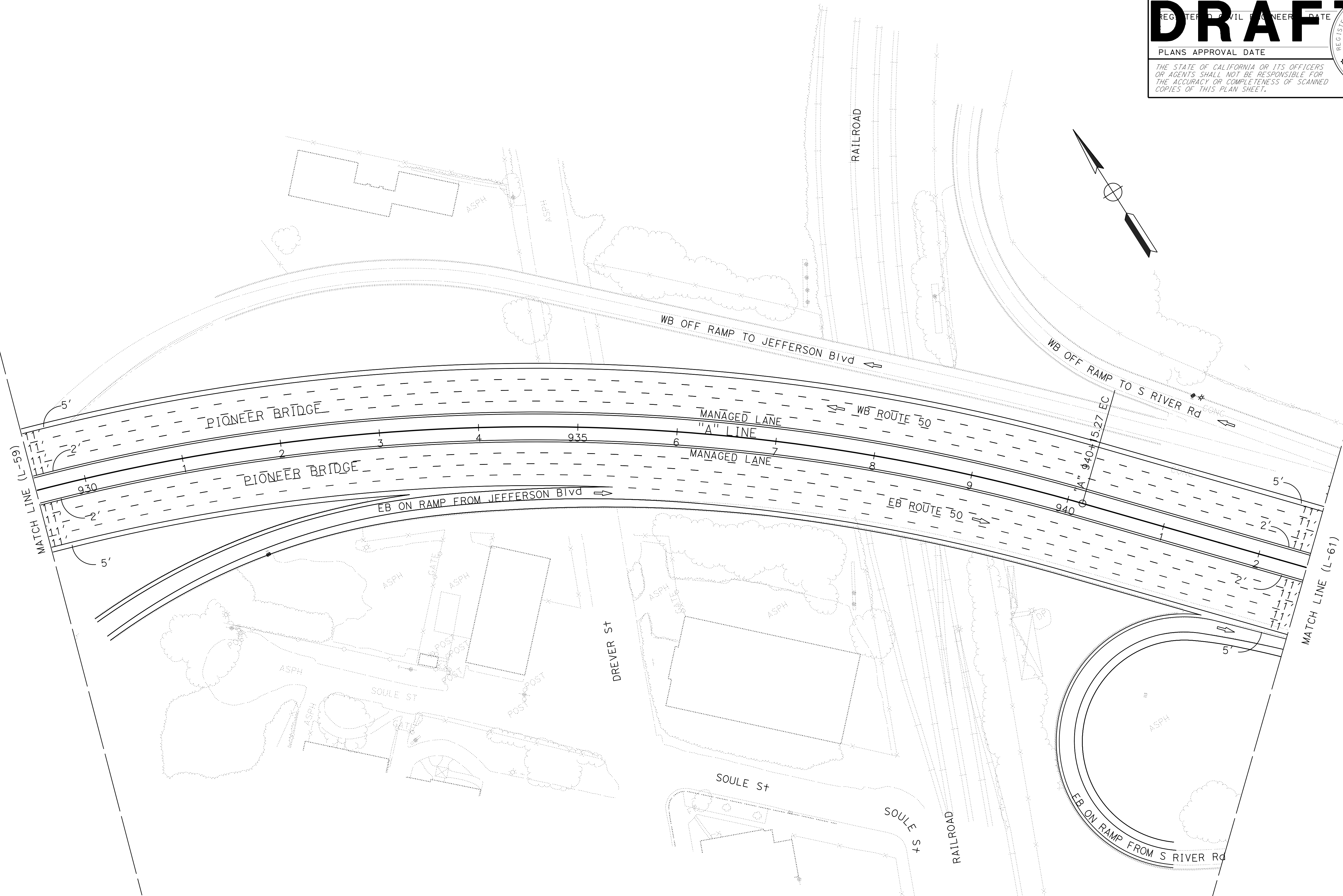
DRAFT

REGISTERED CIVIL ENGINEER DATE

PLANS APPROVAL DATE

THE STATE OF CALIFORNIA OR ITS OFFICERS OR AGENTS SHALL NOT BE RESPONSIBLE FOR THE ACCURACY OR COMPLETENESS OF SCANNED COPIES OF THIS PLAN SHEET.

REGISTERED PROFESSIONAL ENGINEER No. Exp. CIVIL STATE OF CALIFORNIA



ALTERNATIVES 2B-6B
LAYOUT
 SCALE: 1" = 50'
L-60

LAST REVISION DATE PLOTTED => 5-APR-2023 01-26-23 TIME PLOTTED => 11:08

Dist	COUNTY	ROUTE	POST MILES TOTAL PROJECT	SHEET No.	TOTAL SHEETS
04	Sol	80	40.7/R44.7		
03	Yol,Sac	80,50	VAR		

DRAFT

REGISTERED CIVIL ENGINEER DATE _____

PLANS APPROVAL DATE _____

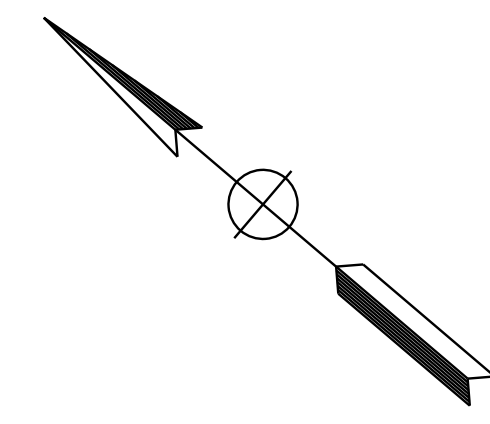
No. _____

Exp. _____

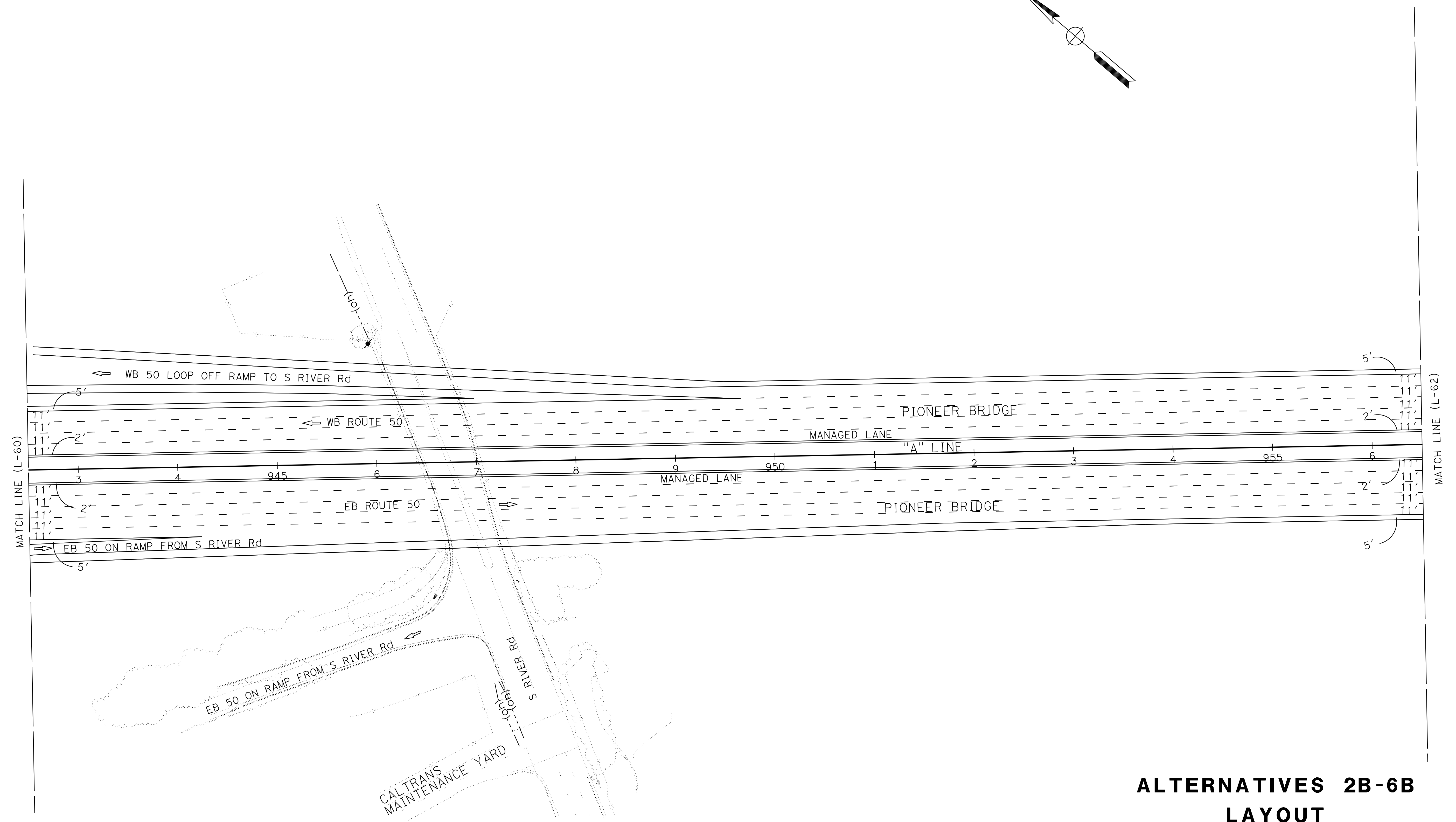
CIVIL

STATE OF CALIFORNIA

THE STATE OF CALIFORNIA OR ITS OFFICERS OR AGENTS SHALL NOT BE RESPONSIBLE FOR THE ACCURACY OR COMPLETENESS OF SCANNED COPIES OF THIS PLAN SHEET.



STATE OF CALIFORNIA - DEPARTMENT OF TRANSPORTATION	FUNCTIONAL SUPERVISOR	REVISOR	DATE
Caltrans	MONIKA PEDIGO	XXXX - XXXX	XXXX - XXXX
03 DESIGN			
	CALCULATED/DESIGNED BY	CHECKED BY	



ALTERNATIVES 2B-6B
LAYOUT
 SCALE: 1" = 50'
L-61

Dist	COUNTY	ROUTE	POST MILES TOTAL PROJECT	SHEET No.	TOTAL SHEETS
04	Sol	80	40.7/R44.7		
03	Yol,Sac	80,50	VAR		

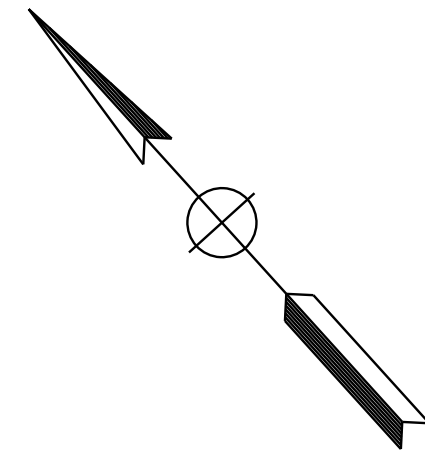
DRAFT

REGISTERED CIVIL ENGINEER DATE

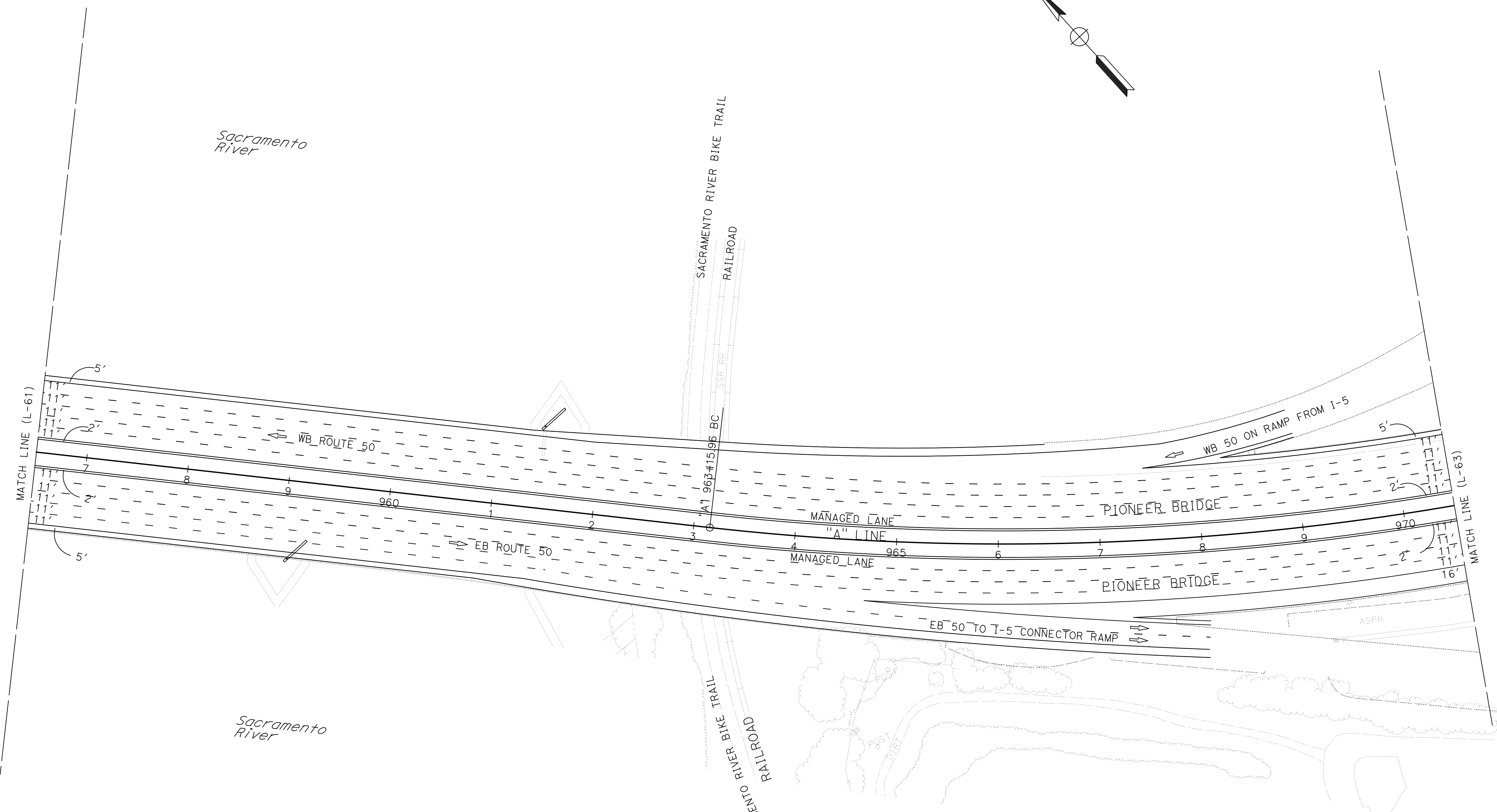
PLANS APPROVAL DATE

THE STATE OF CALIFORNIA OR ITS OFFICERS OR AGENTS SHALL NOT BE RESPONSIBLE FOR THE ACCURACY OR COMPLETENESS OF SCANNED COPIES OF THIS PLAN SHEET.

REGISTERED PROFESSIONAL ENGINEER No. Exp. CIVIL STATE OF CALIFORNIA



STATE OF CALIFORNIA - DEPARTMENT OF TRANSPORTATION	FUNCTIONAL SUPERVISOR	REVISOR	DATE
Caltrans	MONIKA PEDIGO	XXXX - XXXX	XXXX - XXXX
03 DESIGN	CHECKED BY	CALCULATED/DESIGNED BY	DATE



ALTERNATIVES 2B-6B
LAYOUT
 SCALE: 1" = 50'
L-62

Dist	COUNTY	ROUTE	POST MILES TOTAL PROJECT	SHEET No.	TOTAL SHEETS
04	Sol	80	40.7/R44.7		
03	Yol,Sac	80,50	VAR		

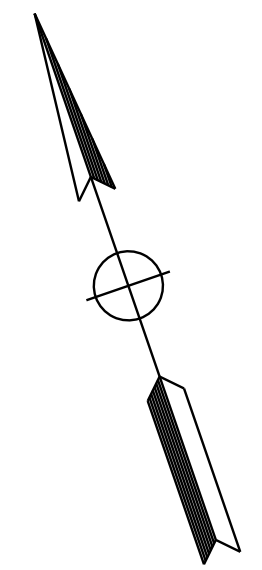
DRAFT

REGISTERED CIVIL ENGINEER DATE

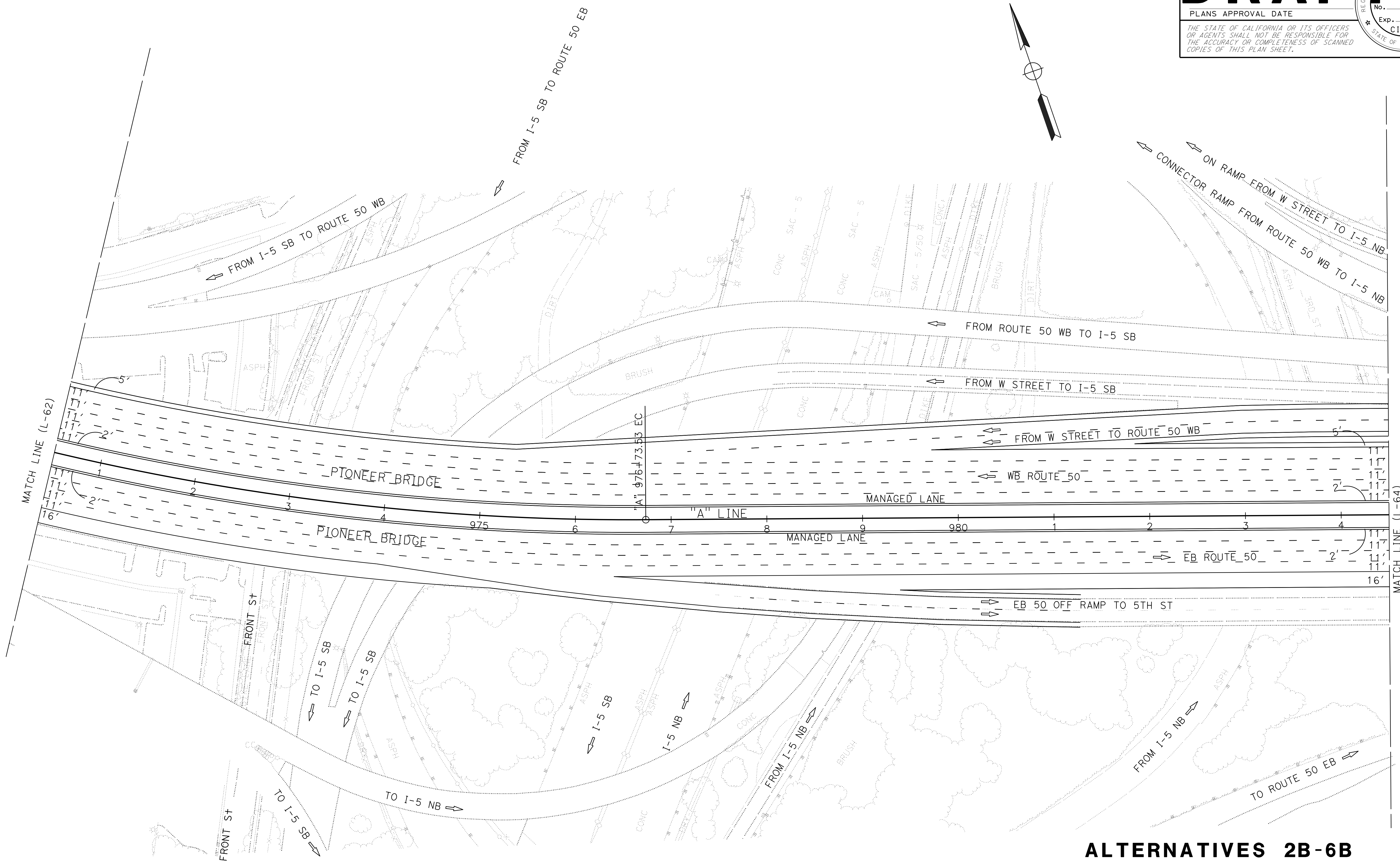
PLANS APPROVAL DATE

THE STATE OF CALIFORNIA OR ITS OFFICERS OR AGENTS SHALL NOT BE RESPONSIBLE FOR THE ACCURACY OR COMPLETENESS OF SCANNED COPIES OF THIS PLAN SHEET.

PROFESSIONAL ENGINEER No. Exp. CIVIL STATE OF CALIFORNIA



STATE OF CALIFORNIA - DEPARTMENT OF TRANSPORTATION	FUNCTIONAL SUPERVISOR	CALCULATED/DESIGNED BY	REVISOR
Caltrans	MONIKA PEDIGO	CHECKED BY	DATE
03 DESIGN			



ALTERNATIVES 2B-6B
LAYOUT
 SCALE: 1" = 50'
L-63

01-26-23 11:08 AM

Dist	COUNTY	ROUTE	POST MILES TOTAL PROJECT	SHEET No.	TOTAL SHEETS
04	Sol	80	40.7/R44.7		
03	Yol,Sac	80,50	VAR		

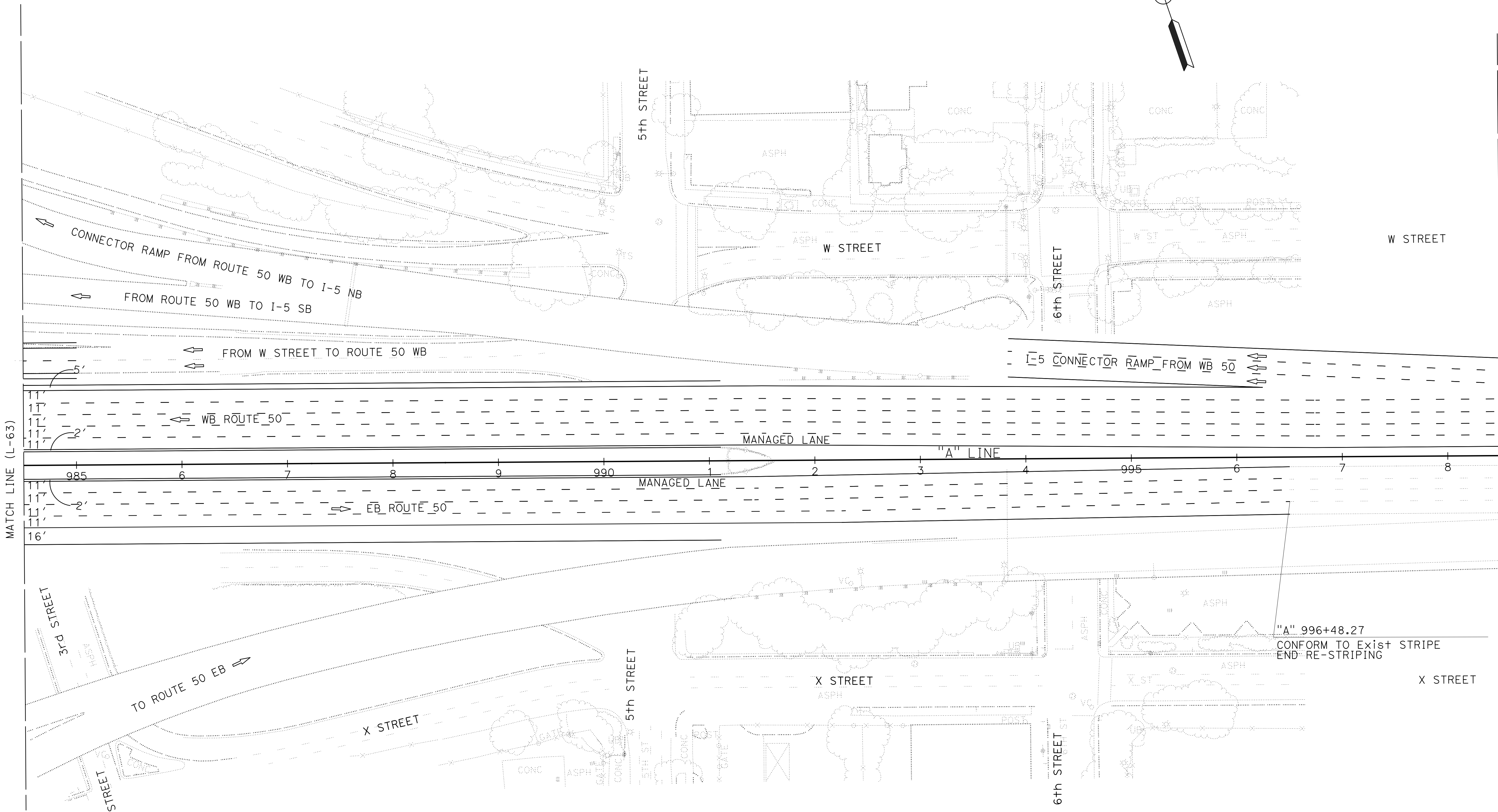
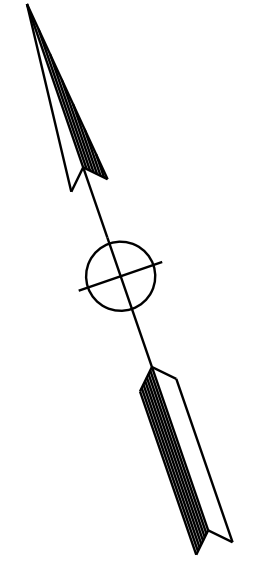
DRAFT

REGISTERED CIVIL ENGINEER DATE

PLANS APPROVAL DATE

THE STATE OF CALIFORNIA OR ITS OFFICERS OR AGENTS SHALL NOT BE RESPONSIBLE FOR THE ACCURACY OR COMPLETENESS OF SCANNED COPIES OF THIS PLAN SHEET.

REGISTERED PROFESSIONAL ENGINEER
No. _____
Exp. _____
CIVIL
STATE OF CALIFORNIA



STATE OF CALIFORNIA - DEPARTMENT OF TRANSPORTATION

Caltrans

03 DESIGN

FUNCTIONAL SUPERVISOR: MONIKA PEDIGO

REVISOR: REVISED BY DATE

CALCULATED/DESIGNED BY CHECKED BY

USERNAME => s151922
DGN FILE => 3H900-A1+-2-6B LayOut+64.dgn

ALTERNATIVES 2B-6B

LAYOUT

SCALE: 1" = 50'

L-64

STATE OF CALIFORNIA - DEPARTMENT OF TRANSPORTATION
Caltrans
 03 DESIGN
 FUNCTIONAL SUPERVISOR
 MONIKA PEDIGO
 REVISIONS:
 REVISION NO. - DATE
 REVISION BY - DATE
 CALCULATED/DESIGNED BY
 CHECKED BY

Dist	COUNTY	ROUTE	POST MILES TOTAL PROJECT	SHEET No.	TOTAL SHEETS
04	Sol	80	40.7/R44.7		
03	Yol, Sac	80,50	VAR		

DRAFT

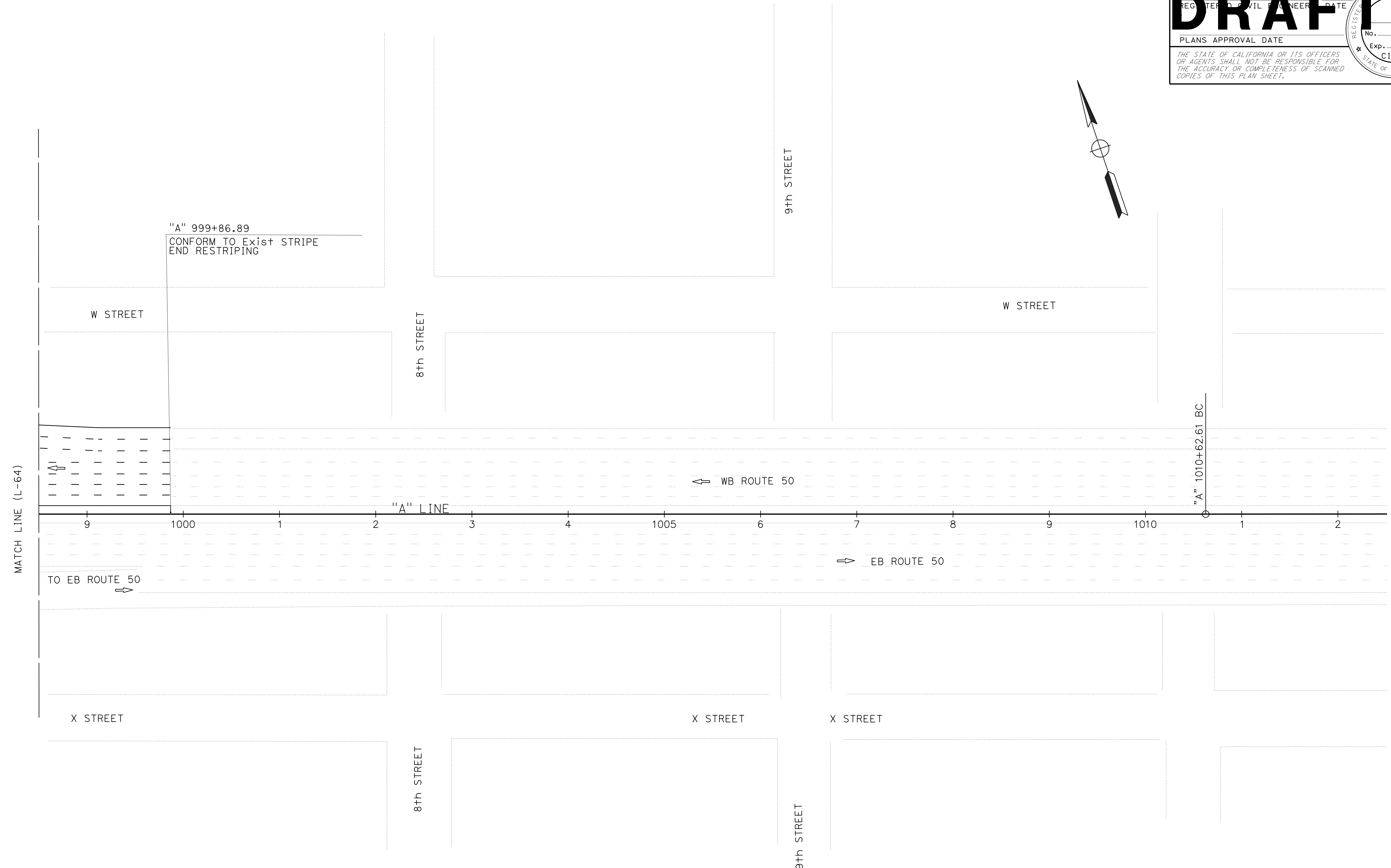
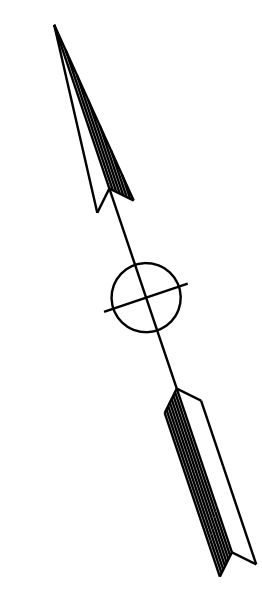
REGISTERED CIVIL ENGINEER DATE

PLANS APPROVAL DATE

No. _____ Exp. _____

CIVIL

THE STATE OF CALIFORNIA OR ITS OFFICERS OR AGENTS SHALL NOT BE RESPONSIBLE FOR THE ACCURACY OR COMPLETENESS OF SCANNED COPIES OF THIS PLAN SHEET.



ALTERNATIVES 2B-6B
LAYOUT
 SCALE: 1" = 50'
L-65

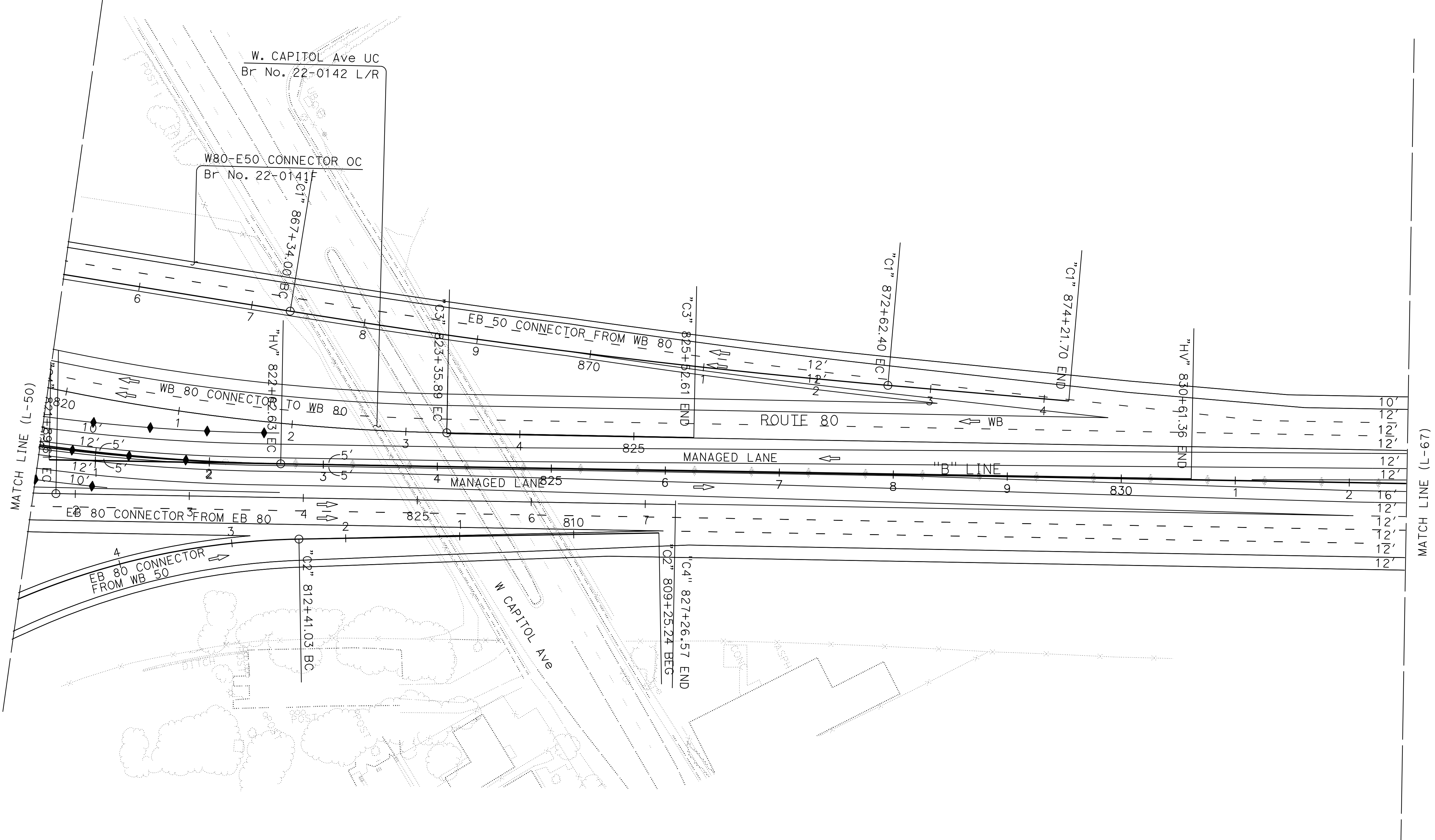
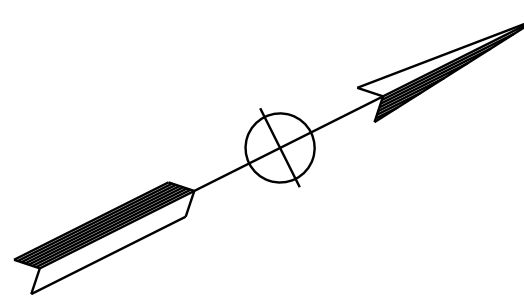
Dist	COUNTY	ROUTE	POST MILES TOTAL PROJECT	SHEET No.	TOTAL SHEETS
04	Sol	80	40.7/R44.7		
03	Yol,Sac	80,50	VAR		

DRAFT

REGISTERED CIVIL ENGINEER DATE _____
 No. _____
 Exp. _____
 CIVIL

PLANS APPROVAL DATE _____

THE STATE OF CALIFORNIA OR ITS OFFICERS OR AGENTS SHALL NOT BE RESPONSIBLE FOR THE ACCURACY OR COMPLETENESS OF SCANNED COPIES OF THIS PLAN SHEET.



STATE OF CALIFORNIA - DEPARTMENT OF TRANSPORTATION	FUNCTIONAL SUPERVISOR	CALCULATED/DESIGNED BY	REVISOR
Caltrans	MONIKA PEDIGO	CHECKED BY	DATE
03 DESIGN		XXXX - XXXX	XXXX - XXXX

ALTERNATIVES 2B-6B
LAYOUT
 SCALE: 1" = 50'
L-66

Dist	COUNTY	ROUTE	POST MILES TOTAL PROJECT	SHEET No.	TOTAL SHEETS
04	Sol	80	40.7/R44.7		
03	Yol, Sac	80, 50	VAR		

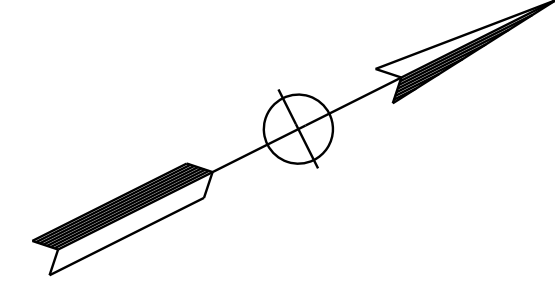
DRAFT

REGISTERED CIVIL ENGINEER DATE

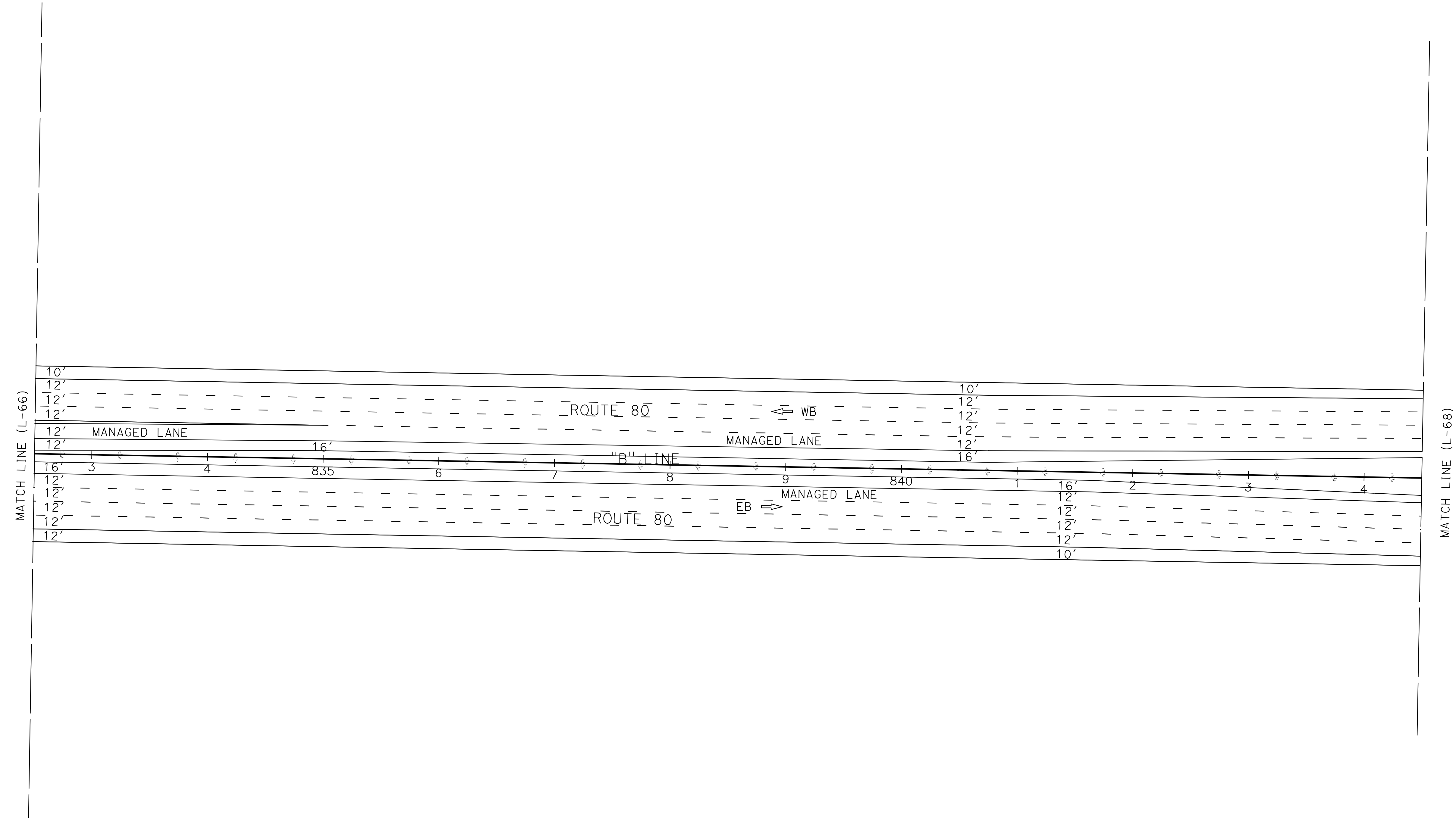
PLANS APPROVAL DATE

THE STATE OF CALIFORNIA OR ITS OFFICERS OR AGENTS SHALL NOT BE RESPONSIBLE FOR THE ACCURACY OR COMPLETENESS OF SCANNED COPIES OF THIS PLAN SHEET.

REGISTERED PROFESSIONAL ENGINEER
No. _____
Exp. _____
CIVIL
STATE OF CALIFORNIA



STATE OF CALIFORNIA - DEPARTMENT OF TRANSPORTATION	FUNCTIONAL SUPERVISOR	CALCULATED/DESIGNED BY	REVISOR
Caltrans	MONIKA PEDIGO	CHECKED BY	DATE
03 DESIGN			



ALTERNATIVES 2B-6B
LAYOUT
SCALE: 1" = 50'
L-67

Dist	COUNTY	ROUTE	POST MILES TOTAL PROJECT	SHEET No.	TOTAL SHEETS
04	Sol	80	40.7/R44.7		
03	Yol,Sac	80,50	VAR		

DRAFT

REGISTERED CIVIL ENGINEER DATE

PLANS APPROVAL DATE

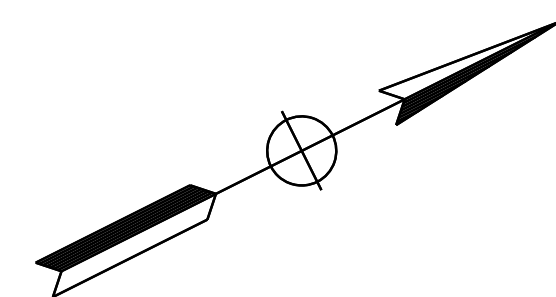
No. _____

Exp. _____

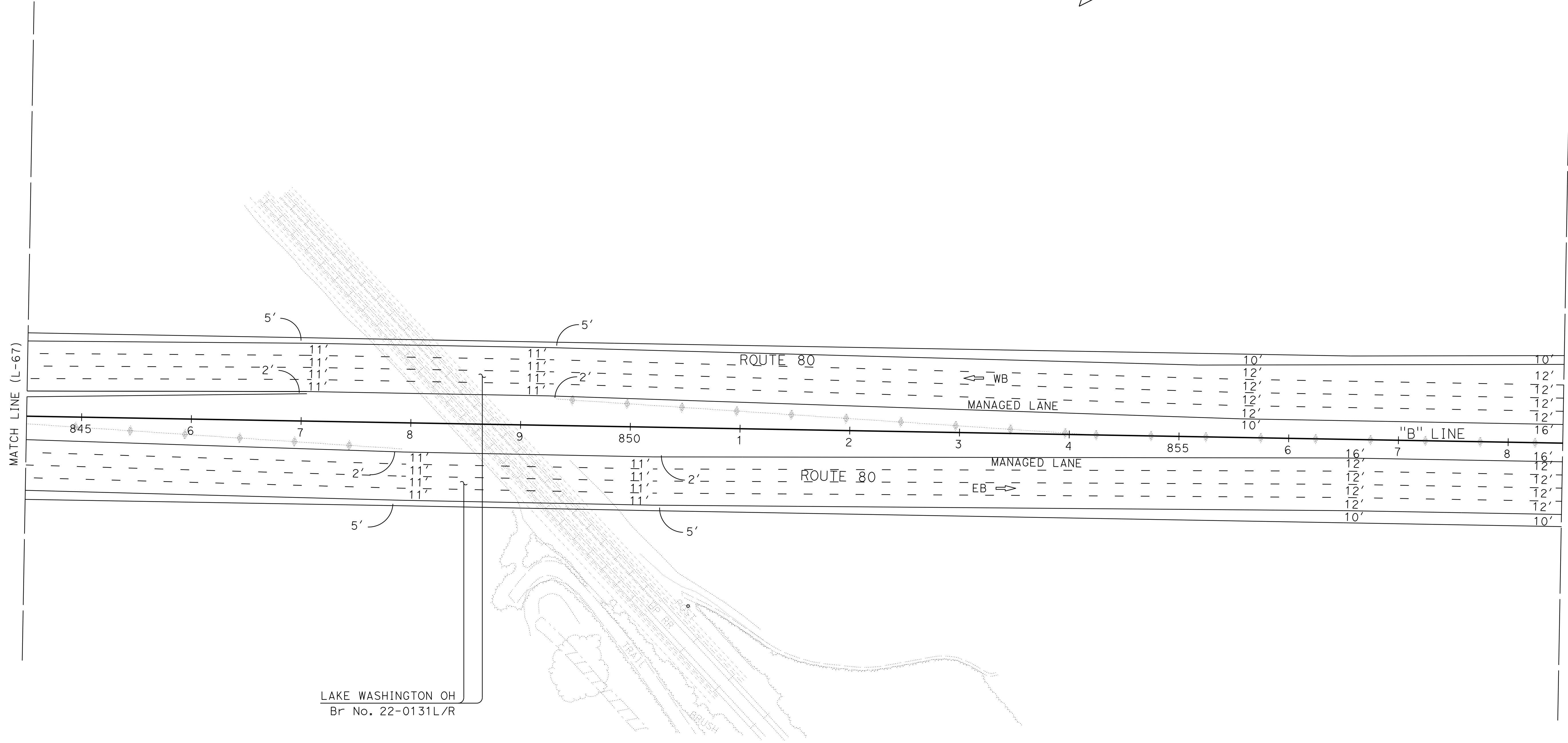
CIVIL

STATE OF CALIFORNIA

THE STATE OF CALIFORNIA OR ITS OFFICERS OR AGENTS SHALL NOT BE RESPONSIBLE FOR THE ACCURACY OR COMPLETENESS OF SCANNED COPIES OF THIS PLAN SHEET.



STATE OF CALIFORNIA - DEPARTMENT OF TRANSPORTATION	FUNCTIONAL SUPERVISOR	CALCULATED/DESIGNED BY	REVISOR
Caltrans	MONIKA PEDIGO	CHECKED BY	DATE
03 DESIGN			



ALTERNATIVES 2B-6B

LAYOUT

SCALE: 1" = 50'

L-68

Dist	COUNTY	ROUTE	POST MILES TOTAL PROJECT	SHEET No.	TOTAL SHEETS
04	Sol	80	40.7/R44.7		
03	Yol,Sac	80,50	VAR		

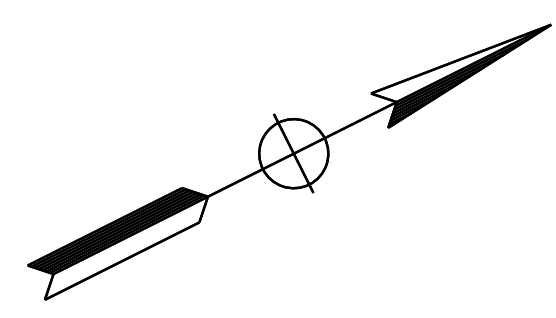
DRAFT

REGISTERED CIVIL ENGINEER DATE

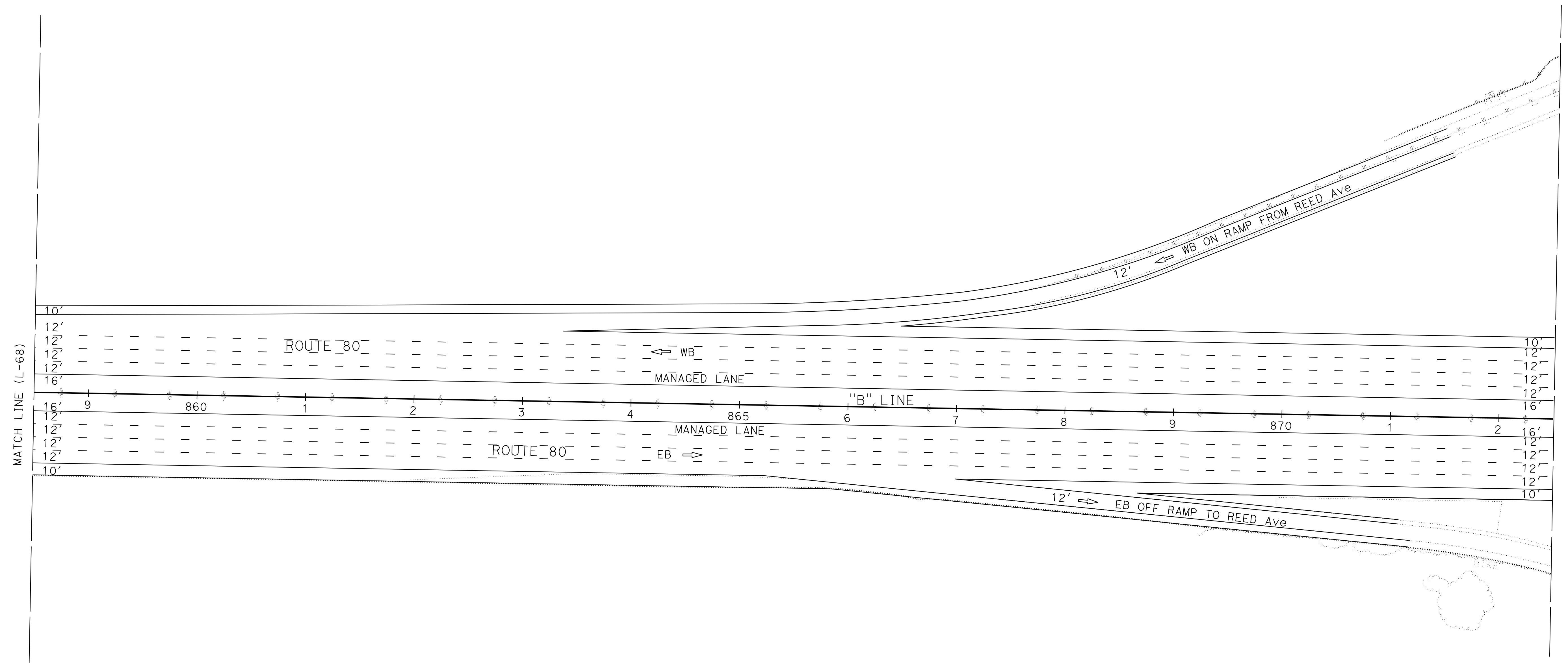
PLANS APPROVAL DATE

THE STATE OF CALIFORNIA OR ITS OFFICERS OR AGENTS SHALL NOT BE RESPONSIBLE FOR THE ACCURACY OR COMPLETENESS OF SCANNED COPIES OF THIS PLAN SHEET.

REGISTERED PROFESSIONAL ENGINEER
No. _____
Exp. _____
CIVIL
STATE OF CALIFORNIA



STATE OF CALIFORNIA - DEPARTMENT OF TRANSPORTATION	FUNCTIONAL SUPERVISOR	DESIGNED BY	REVISOR
Caltrans	MONIKA PEDIGO	CHECKED BY	DATE
03 DESIGN			



ALTERNATIVES 2B-6B
LAYOUT
SCALE: 1" = 50'

L-69

Dist	COUNTY	ROUTE	POST MILES TOTAL PROJECT	SHEET No.	TOTAL SHEETS
04	Sol	80	40.7/R44.7		
03	Yol, Sac	80, 50	VAR		

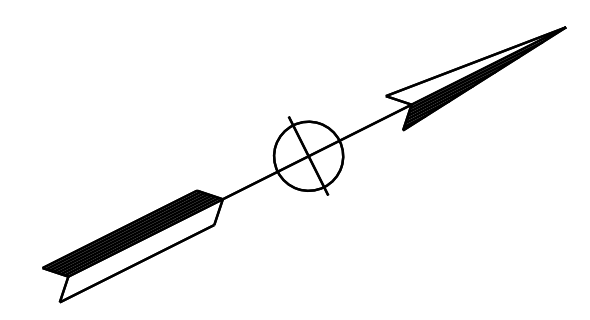
DRAFT

REGISTERED CIVIL ENGINEER DATE

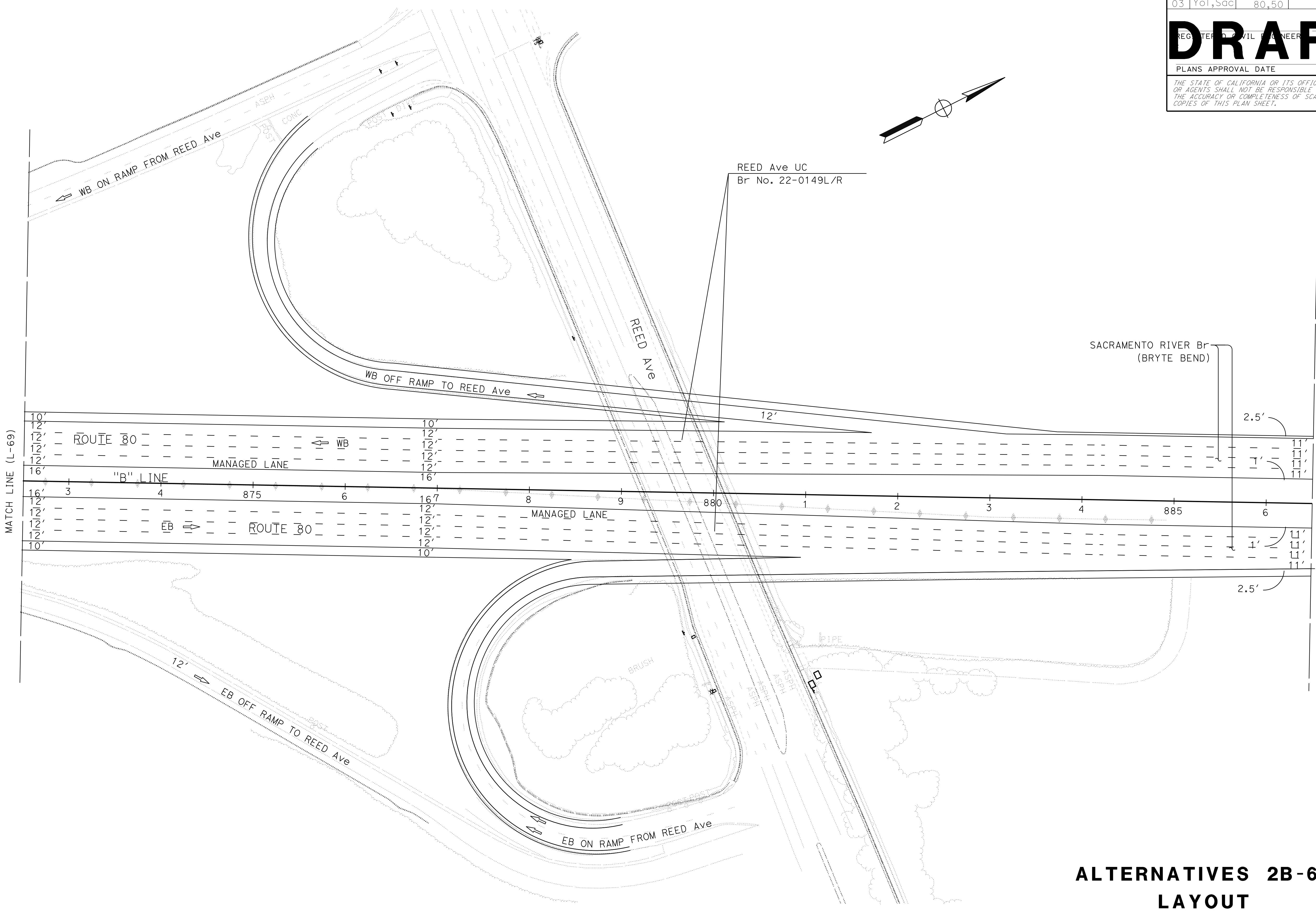
PLANS APPROVAL DATE

THE STATE OF CALIFORNIA OR ITS OFFICERS OR AGENTS SHALL NOT BE RESPONSIBLE FOR THE ACCURACY OR COMPLETENESS OF SCANNED COPIES OF THIS PLAN SHEET.

PROFESSIONAL ENGINEER No. Exp. CIVIL STATE OF CALIFORNIA



STATE OF CALIFORNIA - DEPARTMENT OF TRANSPORTATION	FUNCTIONAL SUPERVISOR	CALCULATED/DESIGNED BY	REVISOR BY
Caltrans	MONIKA PEDIGO	XXXX - XXXX	XXXX - XXXX
03 DESIGN		CHECKED BY	DATE REVISED



ALTERNATIVES 2B-6B
LAYOUT
 SCALE: 1" = 50'
L-70

LAST REVISION DATE PLOTTED => 5-APR-2023
 01-26-23 TIME PLOTTED => 11:09

Dist	COUNTY	ROUTE	POST MILES TOTAL PROJECT	SHEET No.	TOTAL SHEETS
04	Sol	80	40.7/R44.7		
03	Yol, Sac	80, 50	VAR		

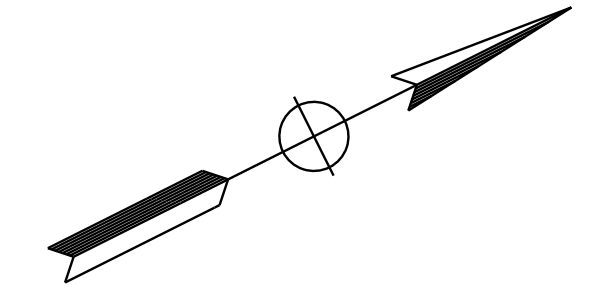
DRAFT

REGISTERED CIVIL ENGINEER DATE

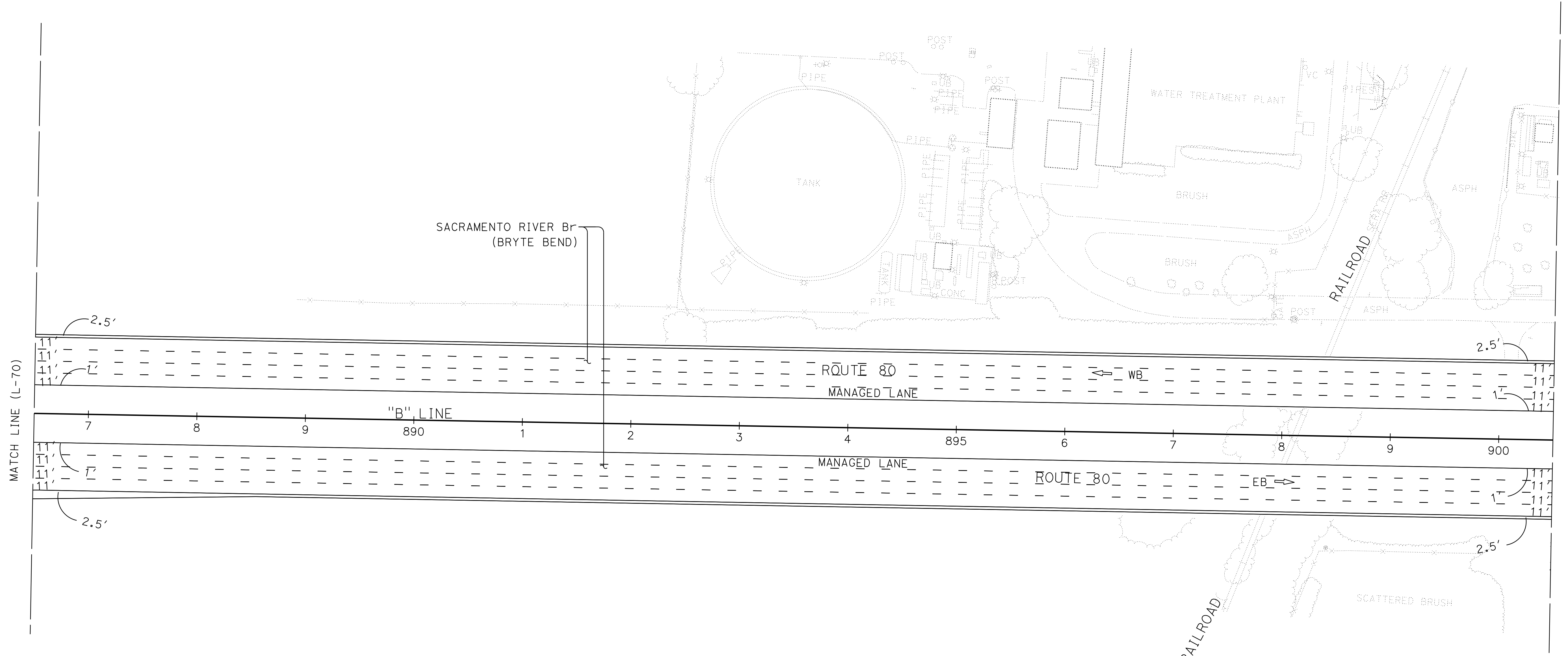
PLANS APPROVAL DATE

THE STATE OF CALIFORNIA OR ITS OFFICERS OR AGENTS SHALL NOT BE RESPONSIBLE FOR THE ACCURACY OR COMPLETENESS OF SCANNED COPIES OF THIS PLAN SHEET.

REGISTERED PROFESSIONAL ENGINEER
No. _____
Exp. _____
CIVIL
STATE OF CALIFORNIA



STATE OF CALIFORNIA - DEPARTMENT OF TRANSPORTATION	FUNCTIONAL SUPERVISOR	DESIGNED BY	REVISOR
Caltrans	MONIKA PEDIGO	CHECKED BY	DATE
03 DESIGN			



ALTERNATIVES 2B-6B
LAYOUT
SCALE: 1" = 50'
L-71

LAST REVISION | DATE PLOTTED => 5-APR-2023
01-26-23 | TIME PLOTTED => 11:09

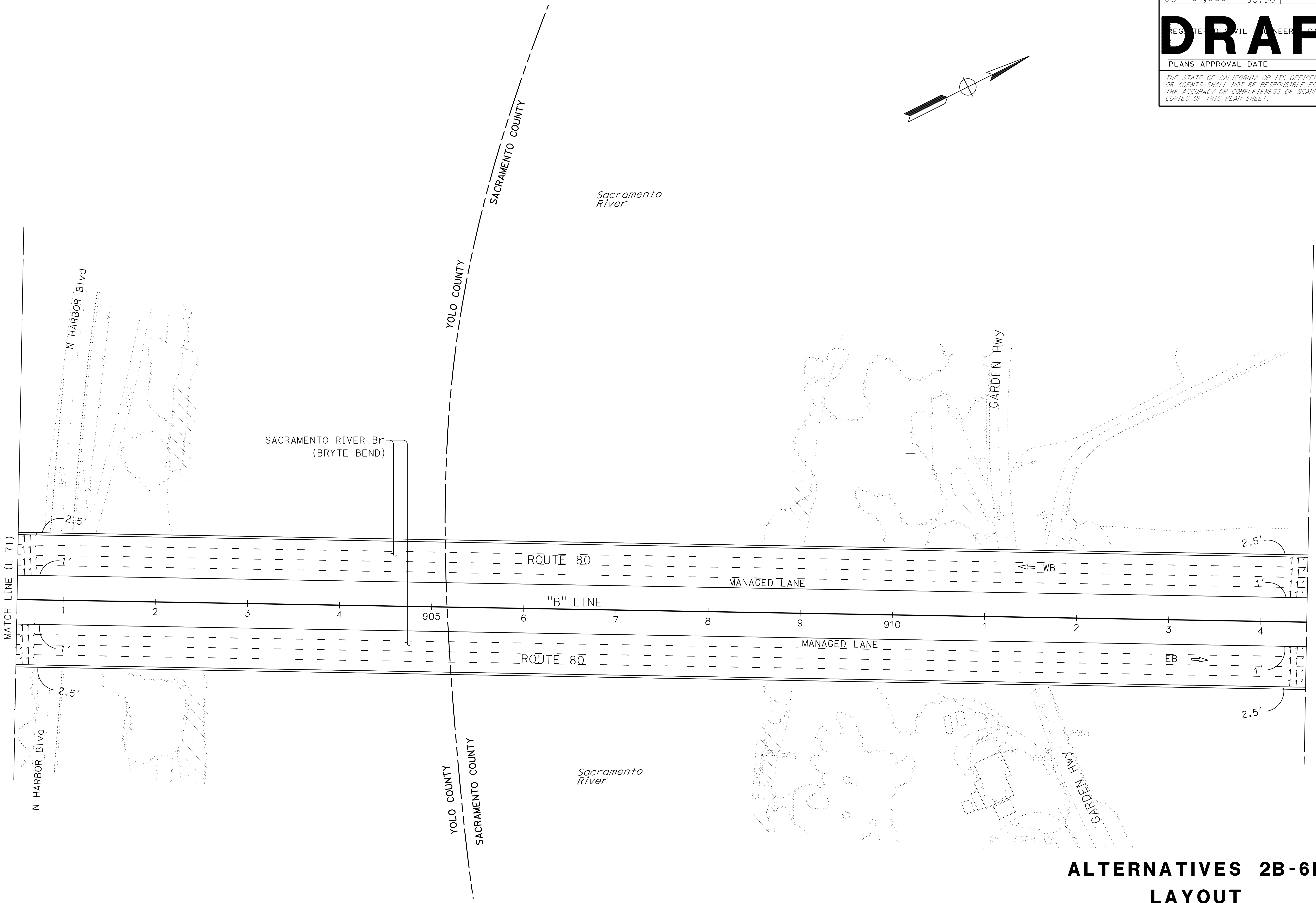
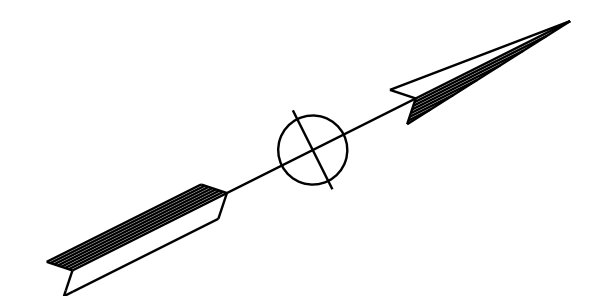
STATE OF CALIFORNIA - DEPARTMENT OF TRANSPORTATION
Caltrans 03 DESIGN
 FUNCTIONAL SUPERVISOR: MONIKA PEDIGO
 REVISIONS: xxx - xxxx, xxx - xxxx
 CALCULATED/DESIGNED BY: CHECKED BY:
 REVISOR: DATE REVISOR: DATE REVISOR: DATE

Dist	COUNTY	ROUTE	POST MILES TOTAL PROJECT	SHEET No.	TOTAL SHEETS
04	Sol	80	40.7/R44.7		
03	Yol,Sac	80,50	VAR		

DRAFT

REGISTERED CIVIL ENGINEER DATE: _____
 PLANS APPROVAL DATE: _____
 No. _____
 Exp. _____
 CIVIL
 STATE OF CALIFORNIA

THE STATE OF CALIFORNIA OR ITS OFFICERS OR AGENTS SHALL NOT BE RESPONSIBLE FOR THE ACCURACY OR COMPLETENESS OF SCANNED COPIES OF THIS PLAN SHEET.



ALTERNATIVES 2B-6B
LAYOUT
 SCALE: 1" = 50'
L-72

LAST REVISION: DATE PLOTTED => 5-APR-2023
 01-26-23 TIME PLOTTED => 11:10

Dist	COUNTY	ROUTE	POST MILES TOTAL PROJECT	SHEET No.	TOTAL SHEETS
04	Sol	80	40.7/R44.7		
03	Yol, Sac	80, 50	VAR		

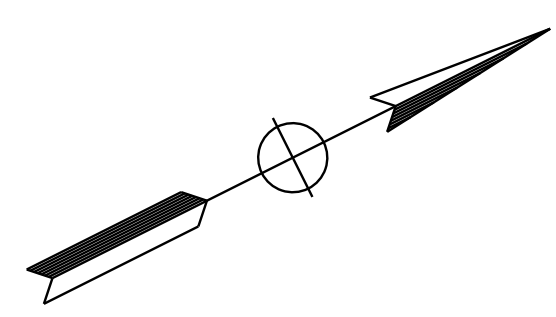
DRAFT

REGISTERED CIVIL ENGINEER DATE

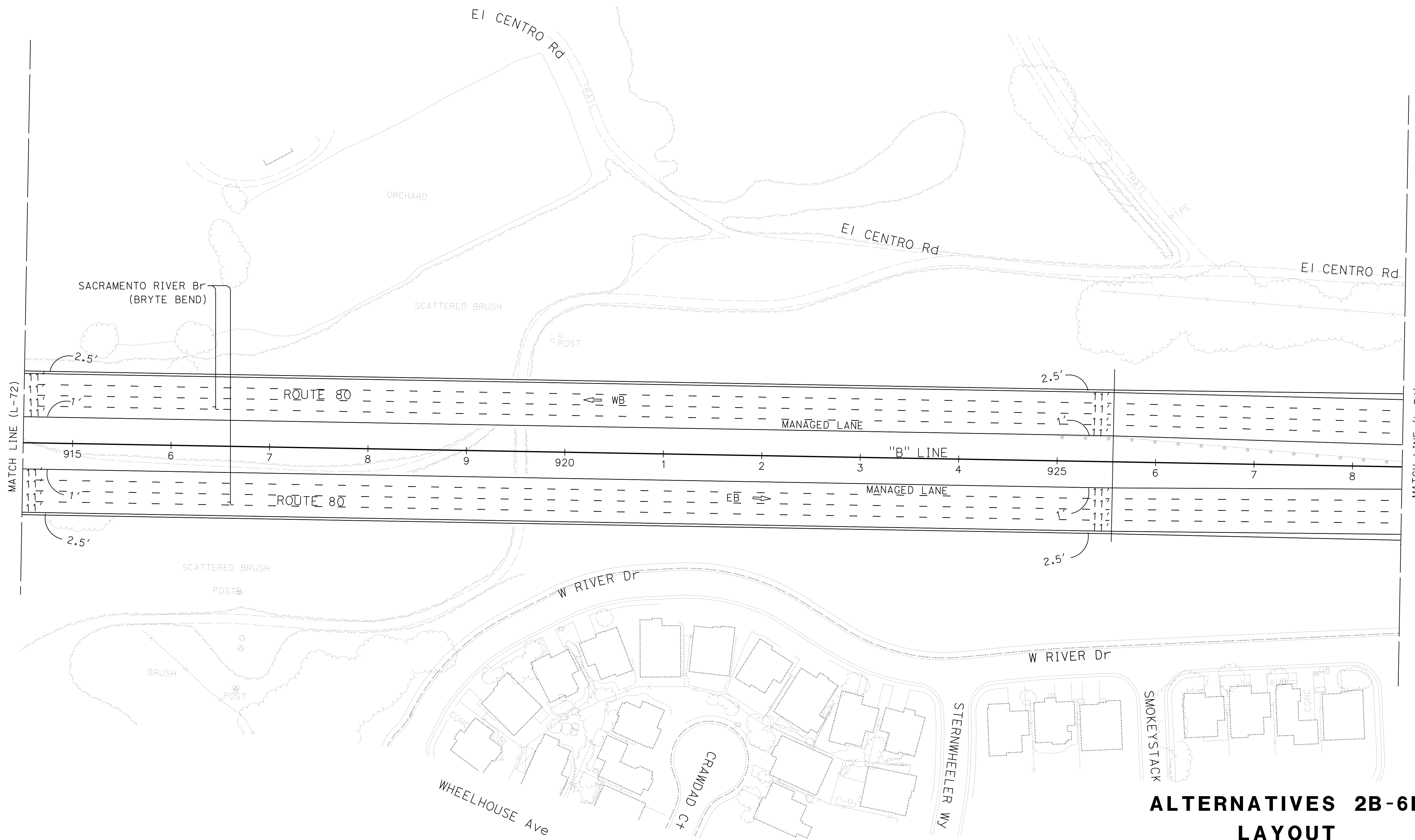
PLANS APPROVAL DATE

THE STATE OF CALIFORNIA OR ITS OFFICERS OR AGENTS SHALL NOT BE RESPONSIBLE FOR THE ACCURACY OR COMPLETENESS OF SCANNED COPIES OF THIS PLAN SHEET.

PROFESSIONAL ENGINEER No. Exp. CIVIL STATE OF CALIFORNIA



STATE OF CALIFORNIA - DEPARTMENT OF TRANSPORTATION	FUNCTIONAL SUPERVISOR	REVISOR	DATE
Caltrans	MONIKA PEDIGO	XXXX - XXXX	XXXX - XXXX
03 DESIGN		CALCULATED/DESIGNED BY	CHECKED BY



ALTERNATIVES 2B-6B
LAYOUT
 SCALE: 1" = 50'

L-73

LAST REVISION | DATE PLOTTED => 5-APR-2023
 01-26-23 | TIME PLOTTED => 11:10

Dist	COUNTY	ROUTE	POST MILES TOTAL PROJECT	SHEET No.	TOTAL SHEETS
04	Sol	80	40.7/R44.7		
03	Yol,Sac	80,50	VAR		

DRAFT

REGISTERED CIVIL ENGINEER DATE

PLANS APPROVAL DATE

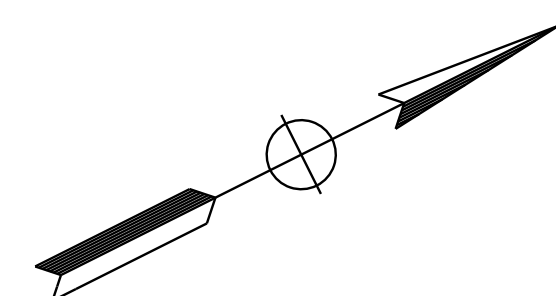
No. _____

Exp. _____

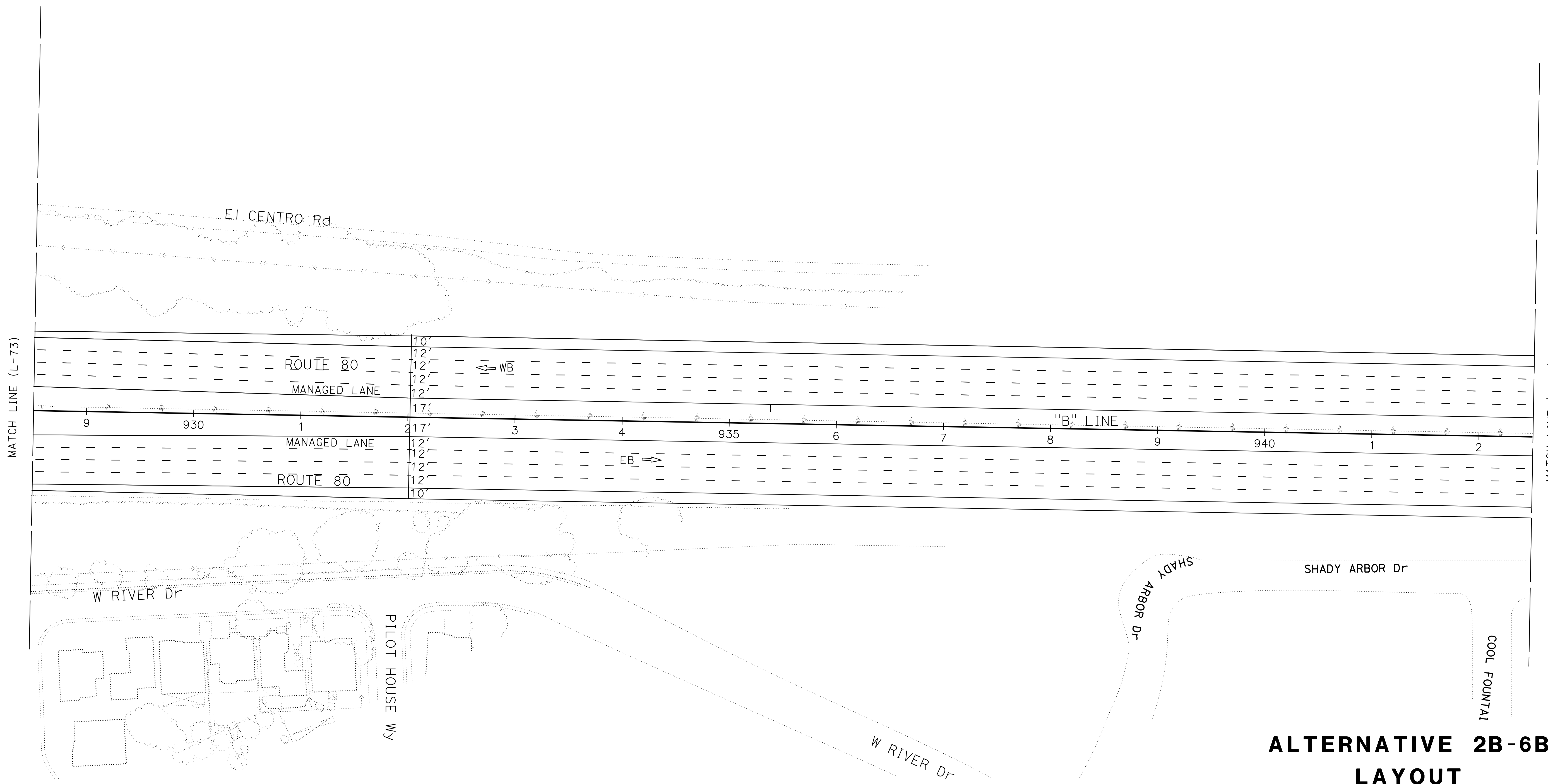
CIVIL

STATE OF CALIFORNIA

THE STATE OF CALIFORNIA OR ITS OFFICERS OR AGENTS SHALL NOT BE RESPONSIBLE FOR THE ACCURACY OR COMPLETENESS OF SCANNED COPIES OF THIS PLAN SHEET.



STATE OF CALIFORNIA - DEPARTMENT OF TRANSPORTATION	FUNCTIONAL SUPERVISOR	REVISOR	DATE
Caltrans	MONIKA PEDIGO	XXXX - XXXX	XXXX - XXXX
03 DESIGN			



ALTERNATIVE 2B-6B
LAYOUT
SCALE: 1" = 50'

Dist	COUNTY	ROUTE	POST MILES TOTAL PROJECT	SHEET No.	TOTAL SHEETS
04	Sol	80	40.7/R44.7		
03	Yol,Sac	80,50	VAR		

DRAFT

REGISTERED CIVIL ENGINEER DATE

PLANS APPROVAL DATE

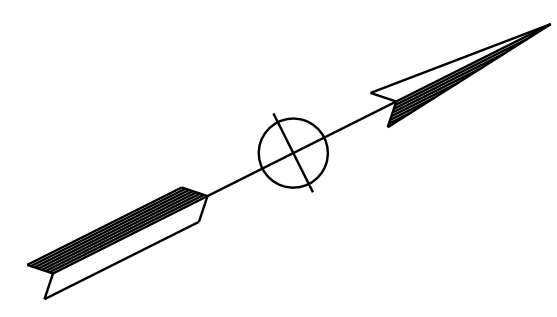
No. _____

Exp. _____

CIVIL

STATE OF CALIFORNIA

THE STATE OF CALIFORNIA OR ITS OFFICERS OR AGENTS SHALL NOT BE RESPONSIBLE FOR THE ACCURACY OR COMPLETENESS OF SCANNED COPIES OF THIS PLAN SHEET.



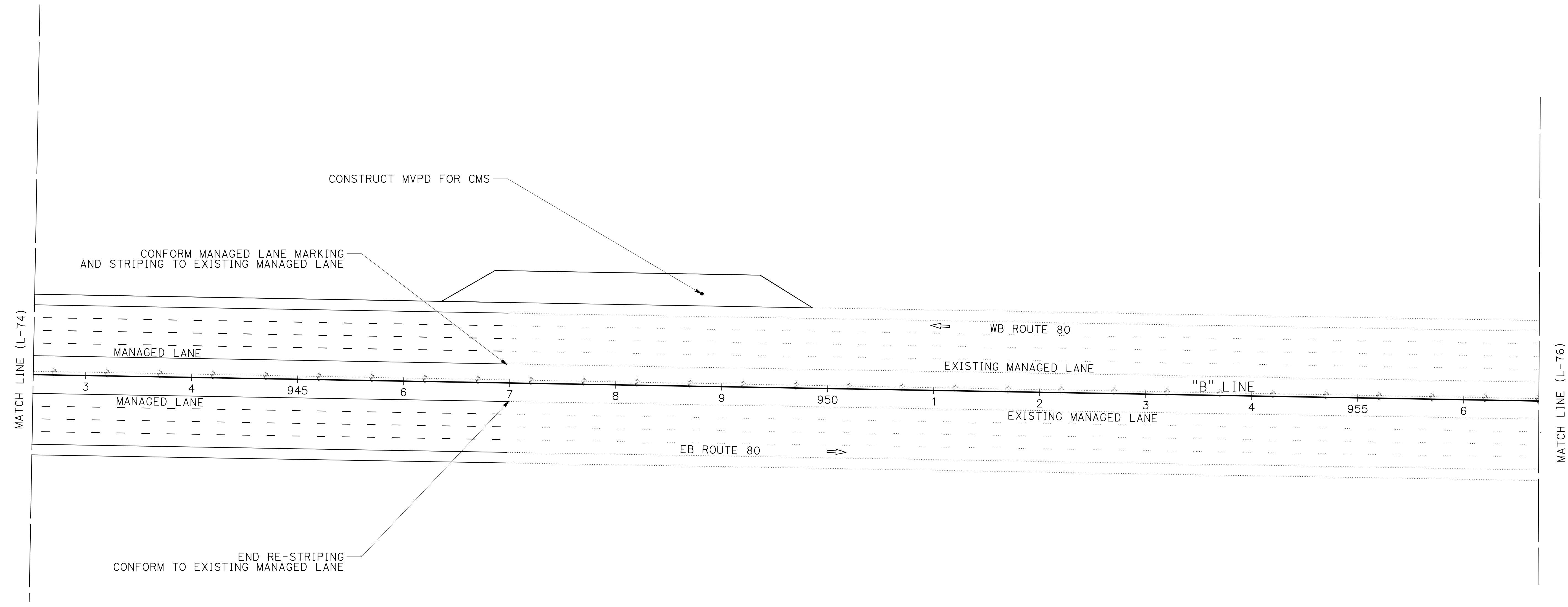
STATE OF CALIFORNIA - DEPARTMENT OF TRANSPORTATION
Caltrans
 03 DESIGN

FUNCTIONAL SUPERVISOR
 MONIKA PEDIGO

CALCULATED/DESIGNED BY
 CHECKED BY

xxxx - xxxx
 xxxx - xxxx

REVISED BY
 DATE REVISED



ALTERNATIVES 2B-6B
LAYOUT
 SCALE: 1" = 50'
L-75

LAST REVISION | DATE PLOTTED => 5-APR-2023
 01-26-23 | TIME PLOTTED => 11:10

Dist	COUNTY	ROUTE	POST MILES TOTAL PROJECT	SHEET No.	TOTAL SHEETS
04	Sol	80	40.7/R44.7		
03	Yol, Sac	80,50	VAR		

DRAFT

REGISTERED CIVIL ENGINEER DATE

PLANS APPROVAL DATE

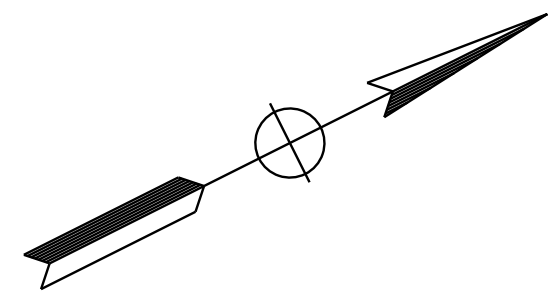
No. _____

Exp. _____


CIVIL

STATE OF CALIFORNIA

THE STATE OF CALIFORNIA OR ITS OFFICERS OR AGENTS SHALL NOT BE RESPONSIBLE FOR THE ACCURACY OR COMPLETENESS OF SCANNED COPIES OF THIS PLAN SHEET.




STATE OF CALIFORNIA - DEPARTMENT OF TRANSPORTATION	FUNCTIONAL SUPERVISOR	CALCULATED/DESIGNED BY	REVISOR
Caltrans	MONIKA PEDIGO	CHECKED BY	DATE
03 DESIGN			



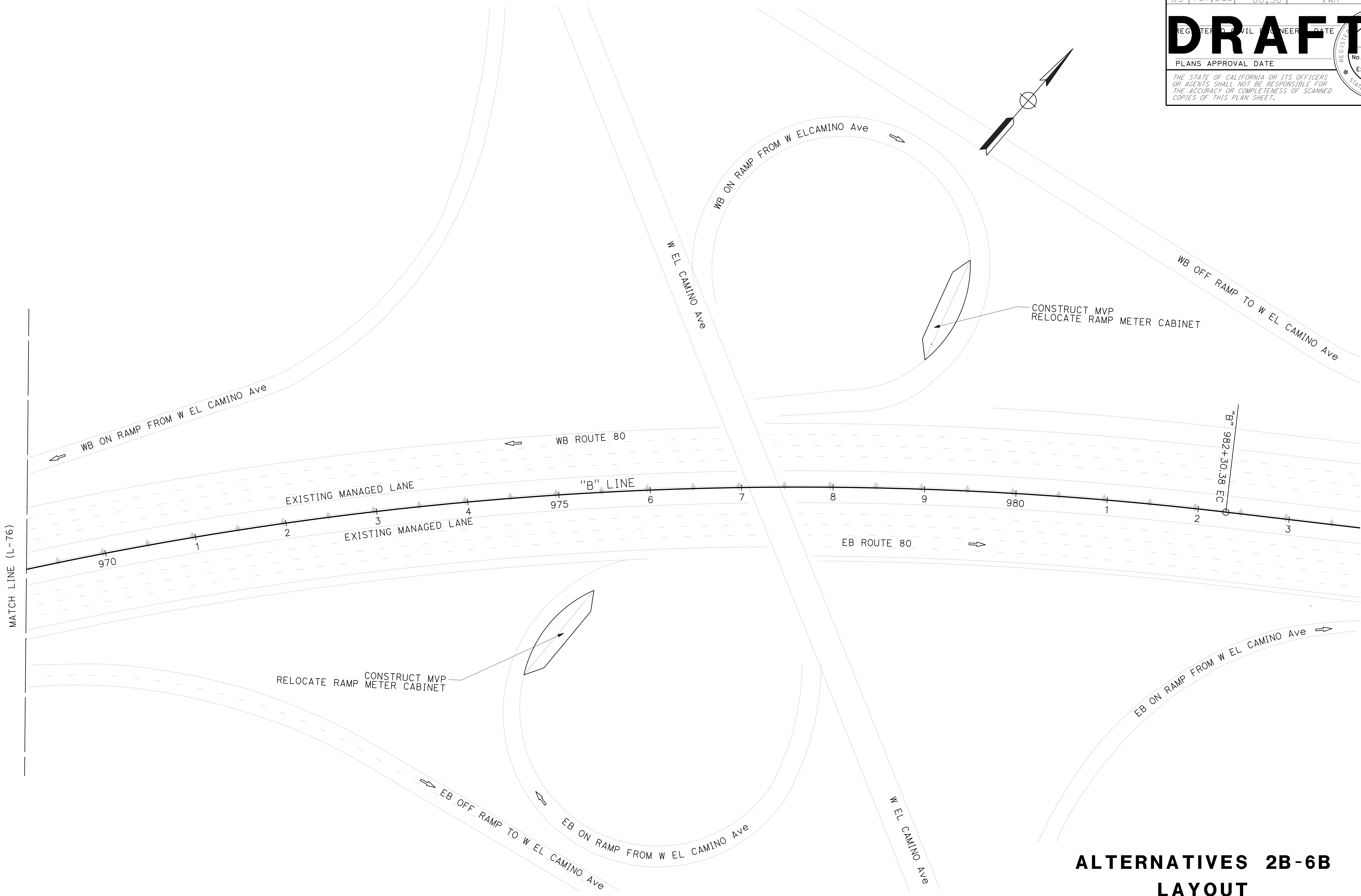
ALTERNATIVES 2B-6B
LAYOUT
 SCALE: 1" = 50'
L-76

Dist	COUNTY	ROUTE	POST MILES TOTAL PROJECT	SHEET No.	TOTAL SHEETS
04	Sol	80	40.7/R44.7		
03	Yol, Sac	80, 50	VAR		

DRAFT	
REGISTERED CIVIL ENGINEER	DATE
PLANS APPROVAL DATE	
<small>THE STATE OF CALIFORNIA OR ITS OFFICERS OR AGENTS SHALL NOT BE RESPONSIBLE FOR THE ACCURACY OR COMPLETENESS OF SCANNED COPIES OF THIS PLAN SHEET.</small>	



STATE OF CALIFORNIA - DEPARTMENT OF TRANSPORTATION	FUNCTIONAL SUPERVISOR	REVISOR	DATE
Caltrans	MONIKA PEDIGO	XXXX - XXXX	XXXX - XXXX
03 DESIGN	CALCULATED/DESIGNED BY	REVISOR	DATE
	CHECKED BY	XXXX - XXXX	XXXX - XXXX



ALTERNATIVES 2B-6B
LAYOUT
 SCALE: 1" = 50'
L-77

LAST REVISION | DATE PLOTTED => 5-APR-2023
 01-26-23 | TIME PLOTTED => 11:11

03-3H900: YOLO 80 MANAGED LANES

ALTERNATIVE

7B

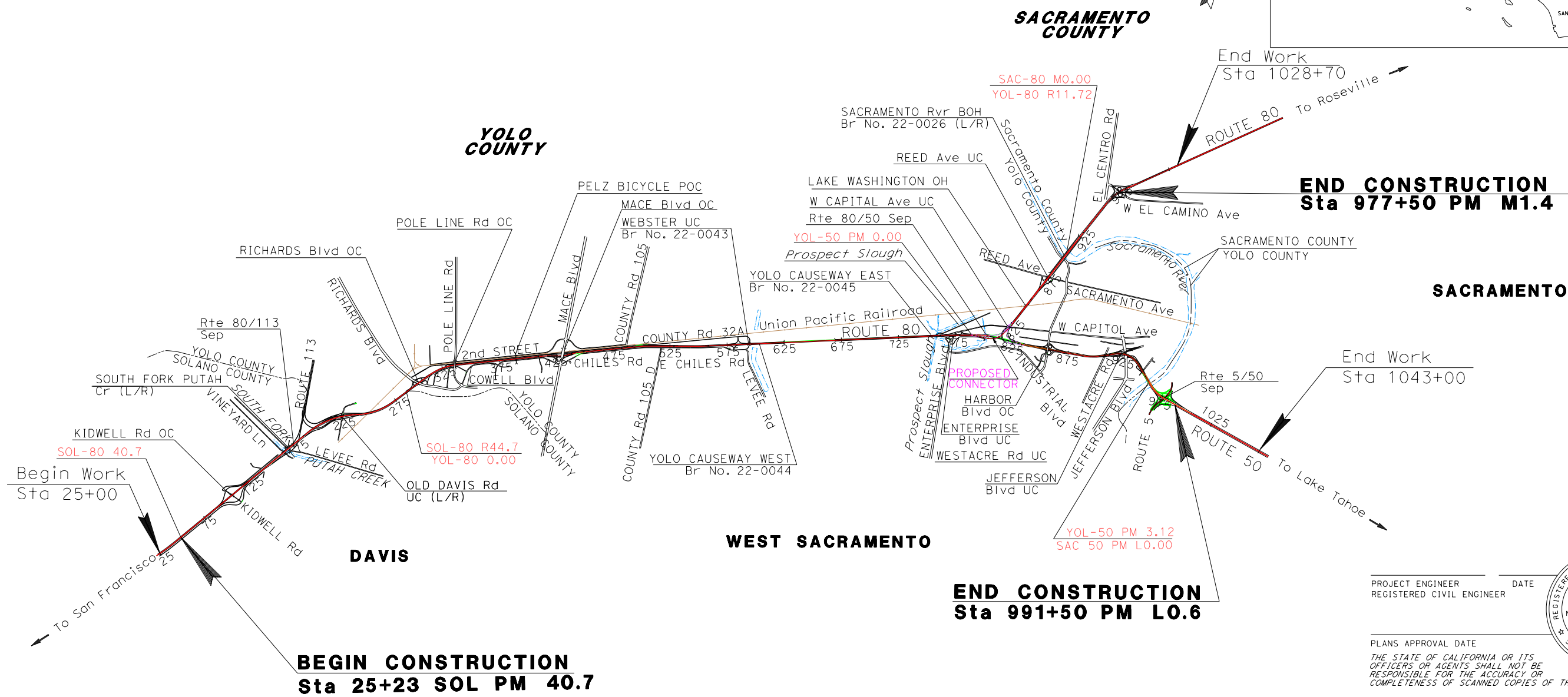
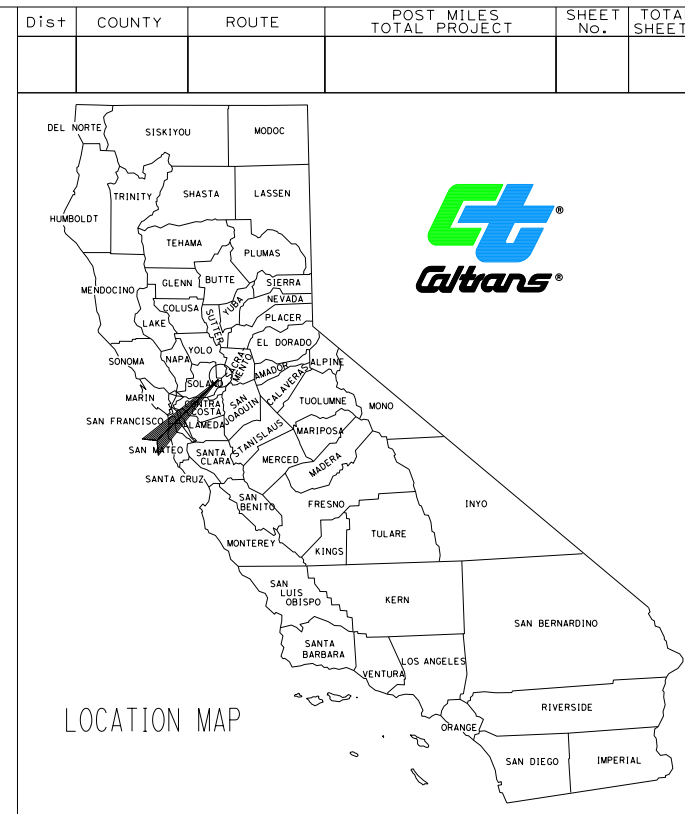
- Convert one General Purpose lane to HOV2+ lane in each direction with Median Ramps

STATE OF CALIFORNIA
DEPARTMENT OF TRANSPORTATION

PROJECT PLANS FOR CONSTRUCTION ON
STATE HIGHWAY

IN SOLANO, YOLO, AND SACRAMENTO COUNTIES
ON ROUTE 80 FROM 0.6 MILE WEST OF KIDWELL ROAD OC NEAR DAVIS
TO THE TRUXEL ROAD OC IN SACRAMENTO AND
ON ROUTE 50 FROM THE ROUTE 50/80 SEPARATION IN WEST SACRAMENTO
TO 0.20 MILE EAST OF THE ROUTE 99 IN SACRAMENTO

TO BE SUPPLEMENTED BY STANDARD PLANS DATED 2018



PROJECT MANAGER
DESIGN MANAGER

THE CONTRACTOR SHALL POSSESS THE CLASS (OR CLASSES) OF LICENSE AS SPECIFIED IN THE "NOTICE TO BIDDERS."

PROJECT ENGINEER _____ DATE _____
REGISTERED CIVIL ENGINEER

PLANS APPROVAL DATE _____
THE STATE OF CALIFORNIA OR ITS OFFICERS OR AGENTS SHALL NOT BE RESPONSIBLE FOR THE ACCURACY OR COMPLETENESS OF SCANNED COPIES OF THIS PLAN SHEET.

CONTRACT No. **03-3H900**
PROJECT ID **000000000**

Dist	COUNTY	ROUTE	POST MILES TOTAL PROJECT	SHEET No.	TOTAL SHEETS
04 03	Soi Yol,Sac	80 80,50	40.7/R44.7 VAR		

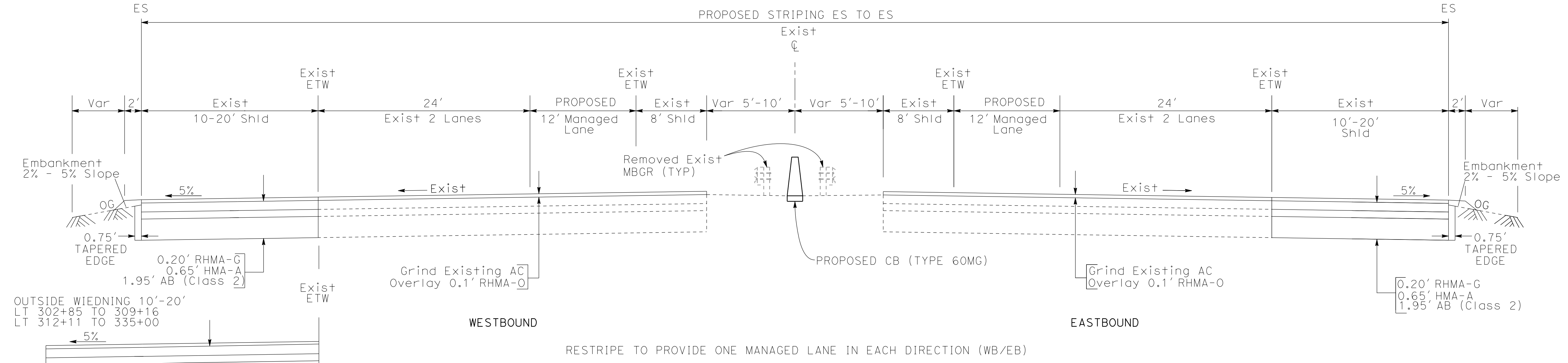
REGISTERED CIVIL ENGINEER	DATE
PLANS APPROVAL DATE	

THE STATE OF CALIFORNIA OR ITS OFFICERS OR AGENTS SHALL NOT BE RESPONSIBLE FOR THE ACCURACY OR COMPLETENESS OF SCANNED COPIES OF THIS PLAN SHEET.

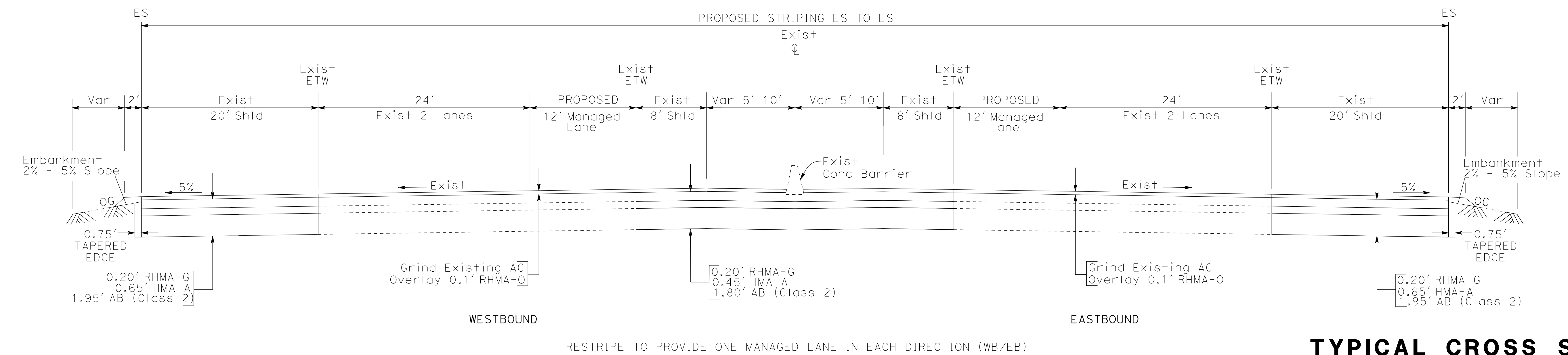
NOTES:

- DIMENSIONS OF THE STRUCTURAL SECTIONS ARE SUBJECT TO TOLERANCES SPECIFIED IN THE STANDARD SPECIFICATIONS.

STATE OF CALIFORNIA - DEPARTMENT OF TRANSPORTATION
Caltrans
 03 DESIGN
 FUNCTIONAL SUPERVISOR: MONIKA PEDIGO
 CALCULATED/DESIGNED BY: JOEY MORRISON
 CHECKED BY: AARON DANIELS
 REVISED BY: JOEY MORRISON
 DATE REVISED: AARON DANIELS



WIDEN OUTSIDE AND INSIDE WB/EB FOR 12' LANE AND 10' SHOULDER
YOLO ROUTE 80 (PM 0.21 - 1.02)
Sta 298+49 TO 335+00



WIDEN OUTSIDE AND INSIDE WB/EB FOR 12' LANE AND 10' SHOULDER
YOLO ROUTE 80 (PM 0.0 - 0.21)
Sta 287+93 TO 298+49

TYPICAL CROSS SECTIONS
ALTERNATIVE 7B
 NO SCALE

X-1

LAST REVISION | DATE PLOTTED => 4/5/2023
 2-11-19 TIME PLOTTED => 10:18:58 AM

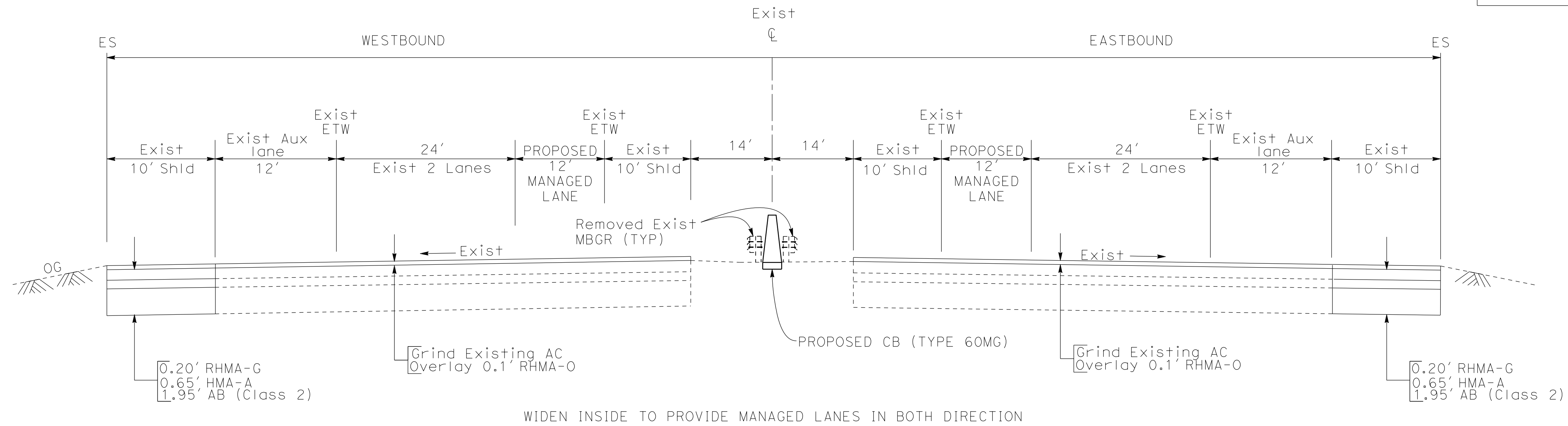
Dist	COUNTY	ROUTE	POST MILES TOTAL PROJECT	SHEET No.	TOTAL SHEETS
04 03	Soi Yol,Sac	80 80,50	40.7/R44.7 VAR		

REGISTERED CIVIL ENGINEER	DATE
PLANS APPROVAL DATE	

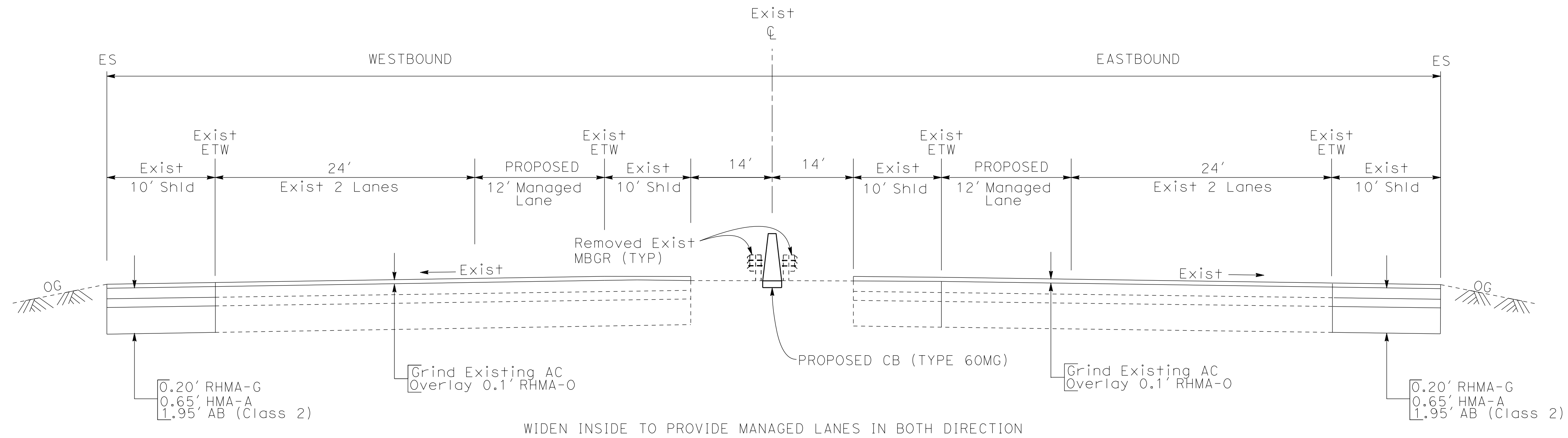
THE STATE OF CALIFORNIA OR ITS OFFICERS OR AGENTS SHALL NOT BE RESPONSIBLE FOR THE ACCURACY OR COMPLETENESS OF SCANNED COPIES OF THIS PLAN SHEET.

NOTES:

- DIMENSIONS OF THE STRUCTURAL SECTIONS ARE SUBJECT TO TOLERANCES SPECIFIED IN THE STANDARD SPECIFICATIONS.



YOLO ROUTE 80
(PM 2.21 - 2.57)
Sta 398+00 TO 417+00



YOLO ROUTE 80
(PM 1.02 - 2.21)
(PM 2.57 - 3.06)
(PM 3.36 - 4.10)
Sta 459+00 TO 505+70
Sta 417+00 TO 443+00
Sta 335+00 TO 398+00

TYPICAL CROSS SECTIONS
ALTERNATIVE 7B
NO SCALE

X-2


STATE OF CALIFORNIA - DEPARTMENT OF TRANSPORTATION	FUNCTIONAL SUPERVISOR	REVISOR	DATE
Caltrans	MONIKA PEDIGO	JOEY MORRISON	
03 DESIGN		AARON DANIELS	
	CHECKED BY	CALCULATED-DESIGNED BY	

Dist	COUNTY	ROUTE	POST MILES TOTAL PROJECT	SHEET No.	TOTAL SHEETS
04 03	Soi Yol,Sac	80 80,50	40.7/R44.7 VAR		

REGISTERED CIVIL ENGINEER DATE _____

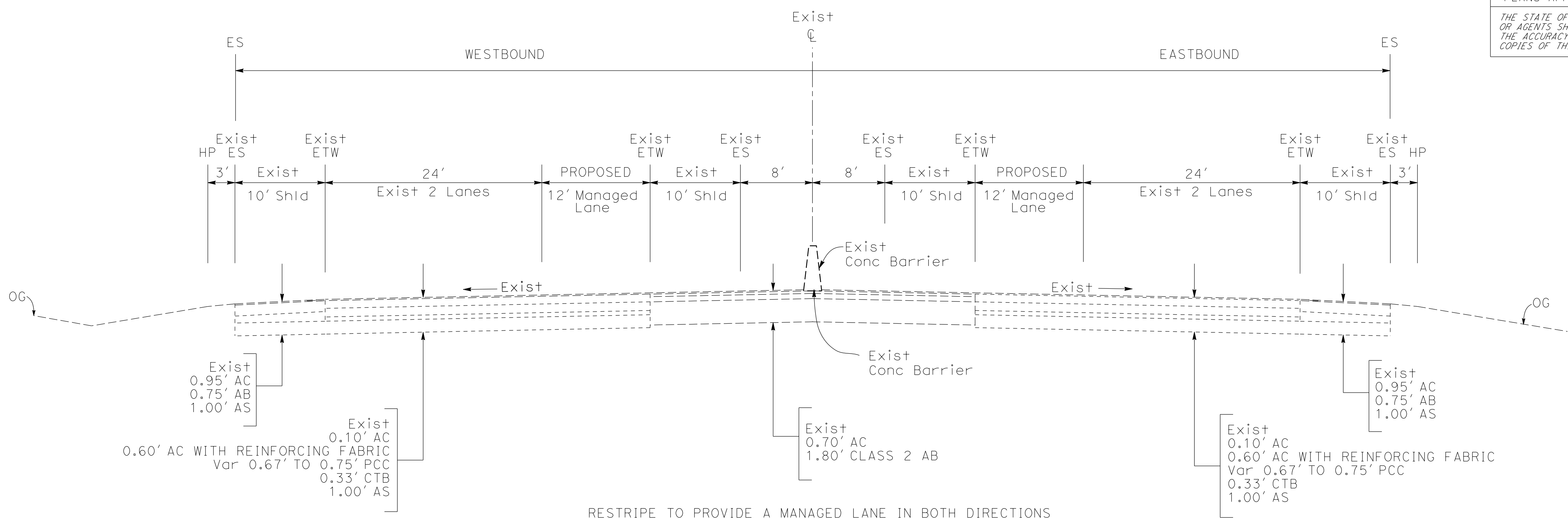
PLANS APPROVAL DATE _____

THE STATE OF CALIFORNIA OR ITS OFFICERS OR AGENTS SHALL NOT BE RESPONSIBLE FOR THE ACCURACY OR COMPLETENESS OF SCANNED COPIES OF THIS PLAN SHEET.

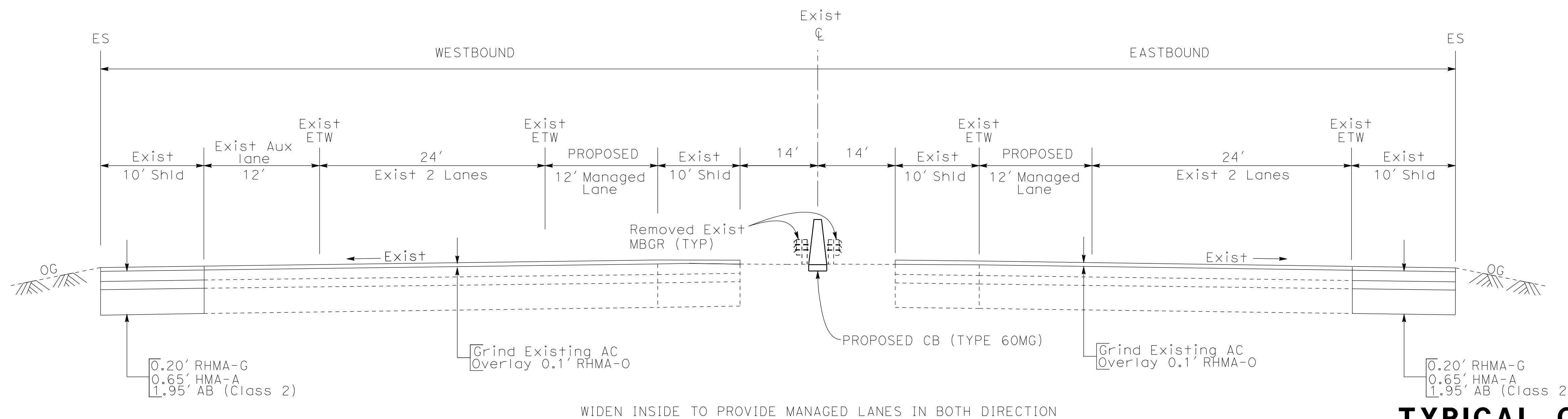


NOTES:

1. DIMENSIONS OF THE STRUCTURAL SECTIONS ARE SUBJECT TO TOLERANCES SPECIFIED IN THE STANDARD SPECIFICATIONS.



YOLO ROUTE 80
(PM 4.10 - 4.30)
Sta 505+70 TO 515+00



YOLO ROUTE 80
(PM 3.06 - 3.36)
Sta 443+00 TO 459+00

TYPICAL CROSS SECTIONS
ALTERNATIVE 7B
NO SCALE

X-3

STATE OF CALIFORNIA - DEPARTMENT OF TRANSPORTATION

03 DESIGN

FUNCTIONAL SUPERVISOR: MONIKA PEDIGO

REVISOR: JOEY MORRISON, AARON DANIELS

CHECKED BY: AARON DANIELS

DESIGNED BY: JOEY MORRISON

DATE: _____

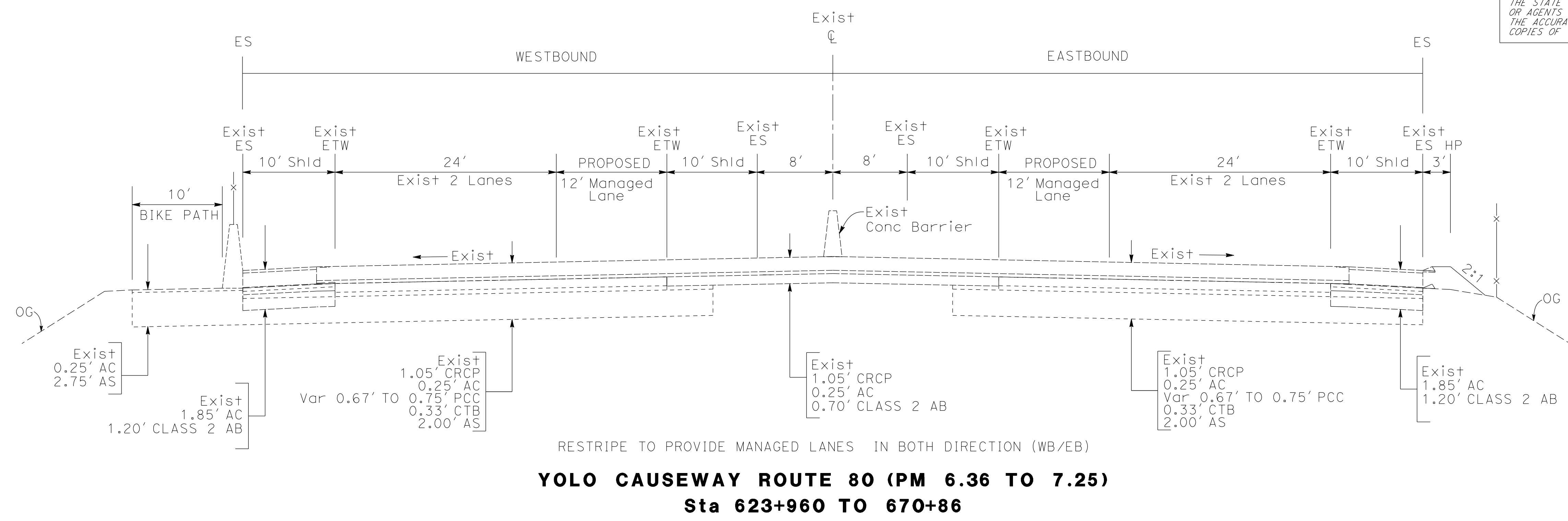
DATE: _____

Dist	COUNTY	ROUTE	POST MILES TOTAL PROJECT	SHEET No.	TOTAL SHEETS
04 03	Soi Yol,Sac	80 80,50	40.7/R44.7 VAR		

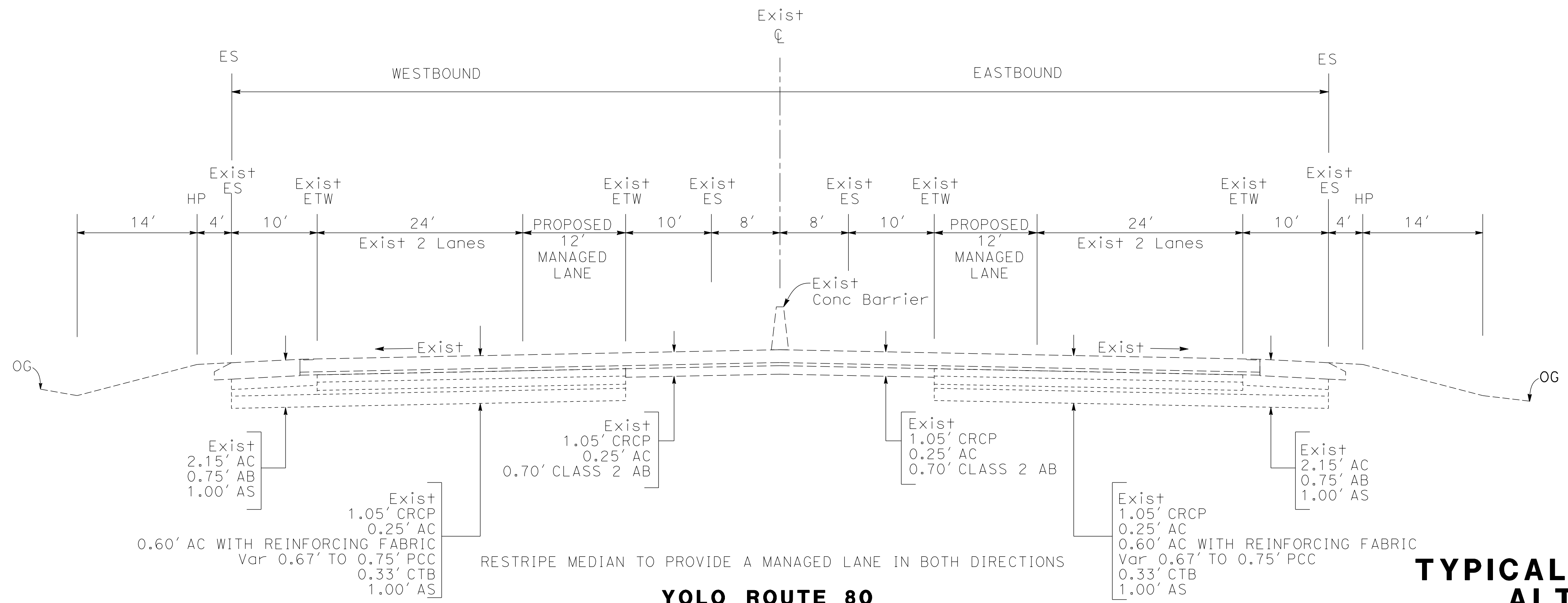
REGISTERED CIVIL ENGINEER	DATE
PLANS APPROVAL DATE	

THE STATE OF CALIFORNIA OR ITS OFFICERS OR AGENTS SHALL NOT BE RESPONSIBLE FOR THE ACCURACY OR COMPLETENESS OF SCANNED COPIES OF THIS PLAN SHEET.

NOTES:
1. DIMENSIONS OF THE STRUCTURAL SECTIONS ARE SUBJECT TO TOLERANCES SPECIFIED IN THE STANDARD SPECIFICATIONS.



YOLO CAUSEWAY ROUTE 80 (PM 6.36 TO 7.25)
Sta 623+960 TO 670+86



YOLO ROUTE 80
(PM 4.30 - 5.81)
Sta 515+00 TO 593+00

TYPICAL CROSS SECTIONS
ALTERNATIVE 7B
NO SCALE

X-4


STATE OF CALIFORNIA - DEPARTMENT OF TRANSPORTATION
Caltrans
03 DESIGN
FUNCTIONAL SUPERVISOR: MONIKA PEDIGO
DESIGNED BY: JOEY MORRISON
CHECKED BY: AARON DANIELS
REVISOR: JOEY MORRISON
DATE: [REDACTED]

Dist	COUNTY	ROUTE	POST MILES TOTAL PROJECT	SHEET No.	TOTAL SHEETS
04 03	Soi Yol,Sac	80 80,50	40.7/R44.7 VAR		

REGISTERED CIVIL ENGINEER DATE _____

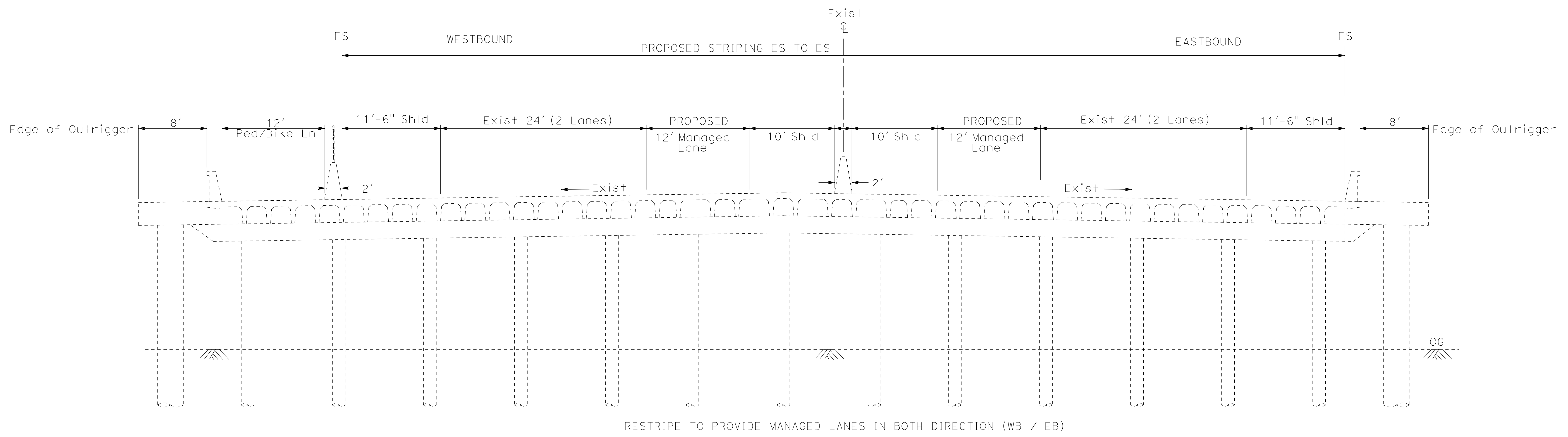
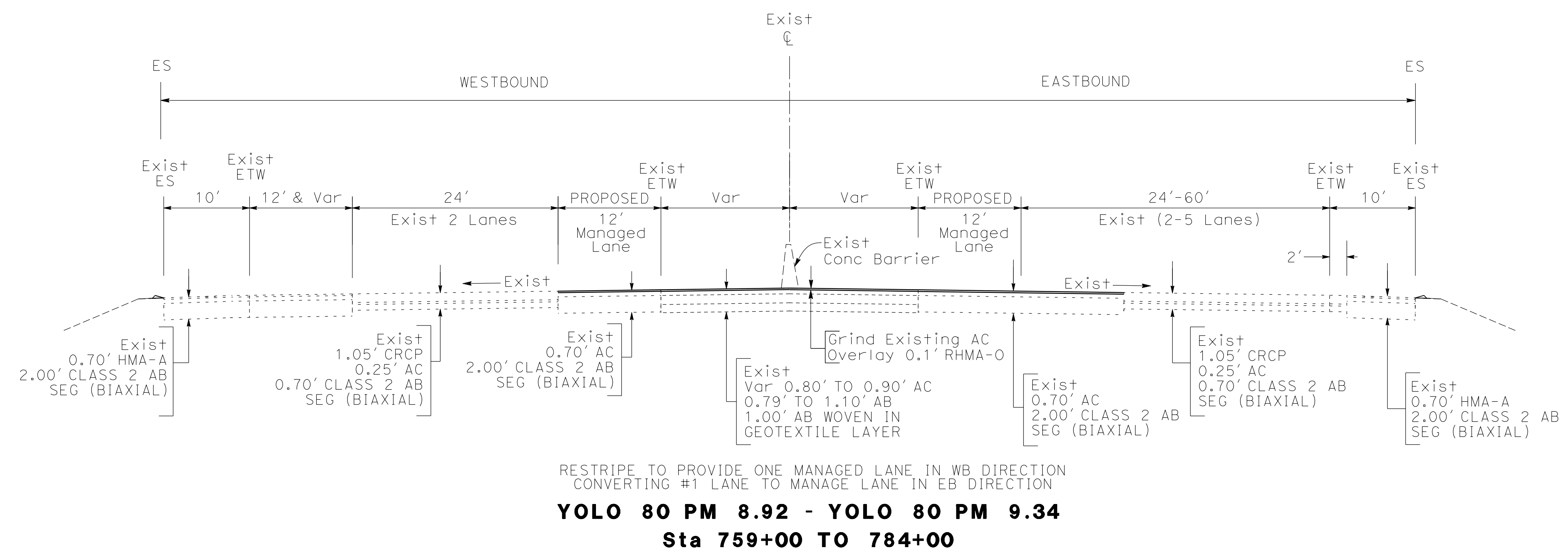
PLANS APPROVAL DATE _____

THE STATE OF CALIFORNIA OR ITS OFFICERS OR AGENTS SHALL NOT BE RESPONSIBLE FOR THE ACCURACY OR COMPLETENESS OF SCANNED COPIES OF THIS PLAN SHEET.



NOTES:

1. DIMENSIONS OF THE STRUCTURAL SECTIONS ARE SUBJECT TO TOLERANCES SPECIFIED IN THE STANDARD SPECIFICATIONS.



YOLO CAUSEWAY WEST/EAST
ROUTE 80
Br No. 22-0044 (PM 5.81-6.36)
Sta 593+00 TO 623+96
Br No. 22-0045 (PM 7.25-8.92)
Sta 670+86 TO 759+00

TYPICAL CROSS SECTIONS
ALTERNATIVE 7B
NO SCALE

X-5

STATE OF CALIFORNIA - DEPARTMENT OF TRANSPORTATION
Caltrans
03 DESIGN
FUNCTIONAL SUPERVISOR: MONIKA PEDIGO
CALCULATED-DESIGNED BY: JOEY MORRISON
CHECKED BY: AARON DANIELS
REVISED BY: JOEY MORRISON
DATE REVISED: AARON DANIELS

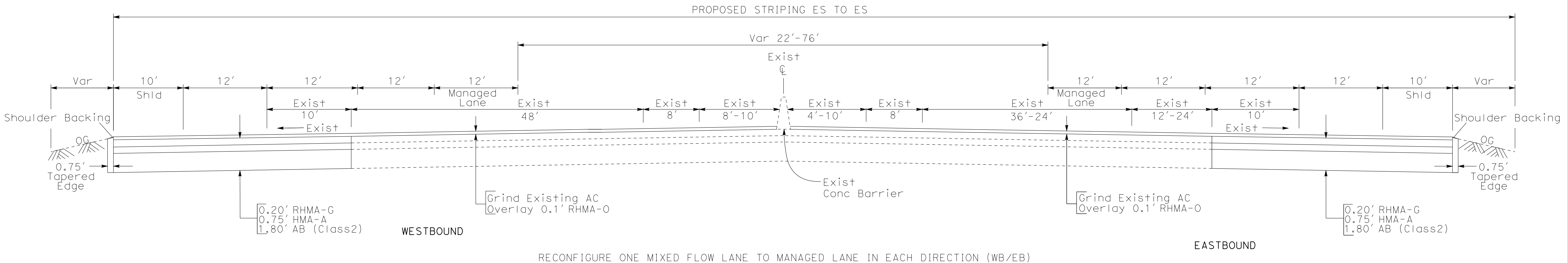
Dist	COUNTY	ROUTE	POST MILES TOTAL PROJECT	SHEET No.	TOTAL SHEETS
04 03	Soi Yol,Sac	80 80,50	40.7/R44.7 VAR		

REGISTERED CIVIL ENGINEER	DATE
PLANS APPROVAL DATE	

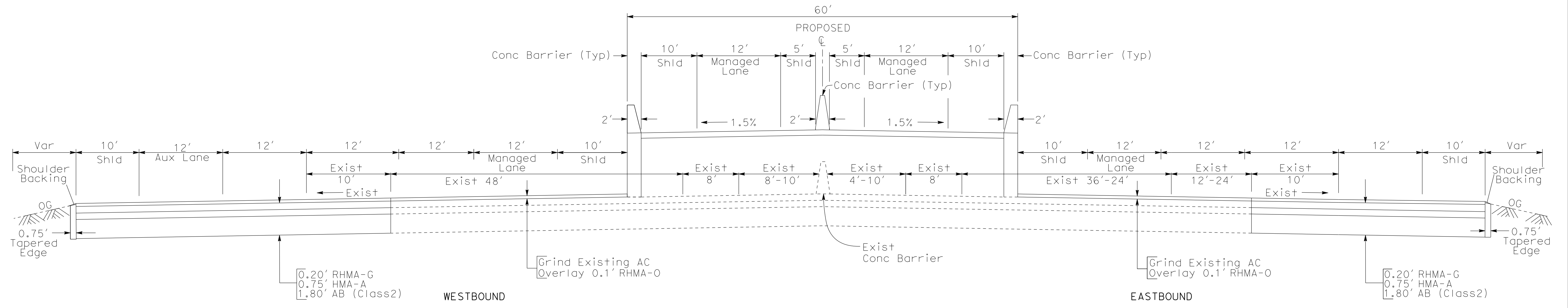
THE STATE OF CALIFORNIA OR ITS OFFICERS OR AGENTS SHALL NOT BE RESPONSIBLE FOR THE ACCURACY OR COMPLETENESS OF SCANNED COPIES OF THIS PLAN SHEET.

NOTES:
1. DIMENSIONS OF THE STRUCTURAL SECTIONS ARE SUBJECT TO TOLERANCES SPECIFIED IN THE STANDARD SPECIFICATIONS.

STATE OF CALIFORNIA - DEPARTMENT OF TRANSPORTATION
Caltrans
 03 DESIGN
 FUNCTIONAL SUPERVISOR: MONIKA PEDIGO
 CALCULATED/DESIGNED BY: JOEY MORRISON
 CHECKED BY: AARON DANIELS
 REVISED BY: JOEY MORRISON
 DATE REVISED: AARON DANIELS



RECONFIGURE ONE MIXED FLOW LANE TO MANAGED LANE IN EACH DIRECTION (WB/EB)
 Sta 805+00 to 807+00
YOLO ROUTE 50



RESTRIPE TO PROVIDE ONE MANAGED LANE IN EACH DIRECTION (WB/EB)
MANAGED LANE DROP RAMP TO
 "HV" Sta 789+00 to "HV" Sta 805+00
JCT RTE 80 EB
JCT RTE 80 WB
 PROPOSED STRIPING ES TO ES

**TYPICAL CROSS SECTIONS
 ALTERNATIVE 7B
 OPTION 2**
 NO SCALE
X-6

LAST REVISION DATE PLOTTED => 4/5/2023 TIME PLOTTED => 10:25:19 AM

Dist	COUNTY	ROUTE	POST MILES TOTAL PROJECT	SHEET No.	TOTAL SHEETS
04 03	Soi Yol,Sac	80 80,50	40.7/R44.7 VAR		

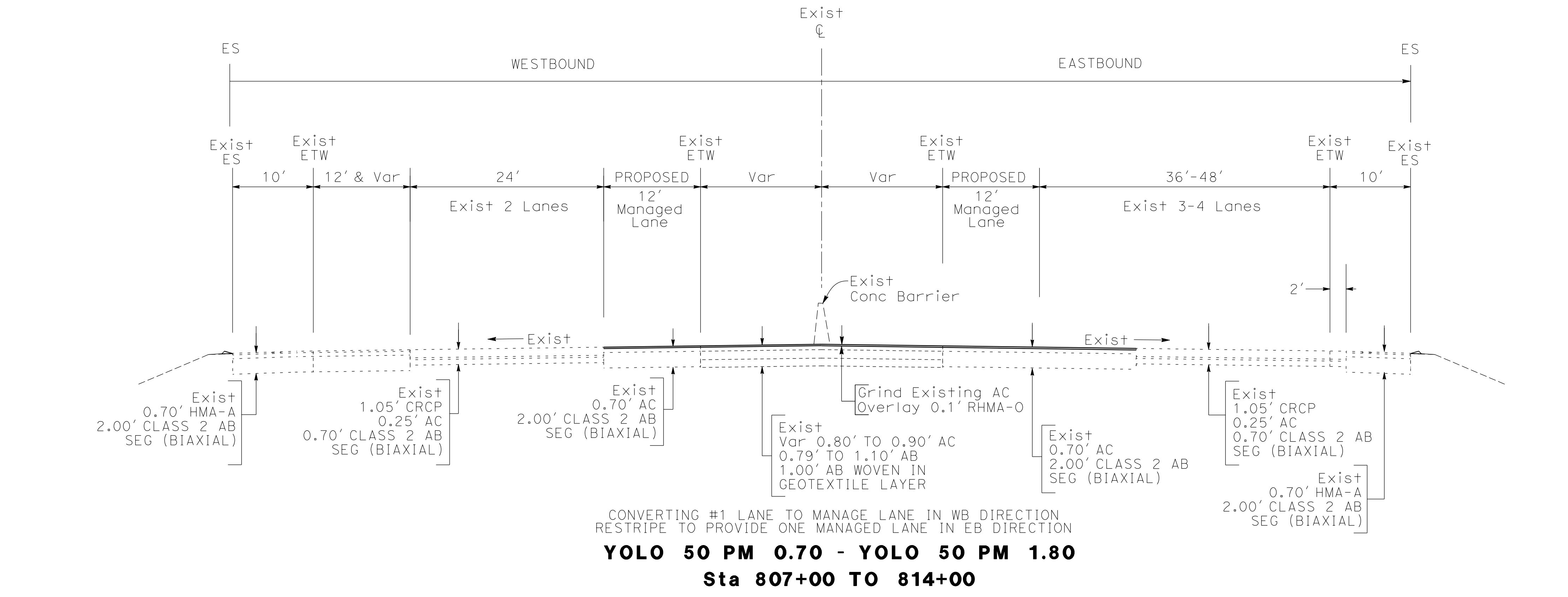
REGISTERED CIVIL ENGINEER	DATE
PLANS APPROVAL DATE	

THE STATE OF CALIFORNIA OR ITS OFFICERS OR AGENTS SHALL NOT BE RESPONSIBLE FOR THE ACCURACY OR COMPLETENESS OF SCANNED COPIES OF THIS PLAN SHEET.

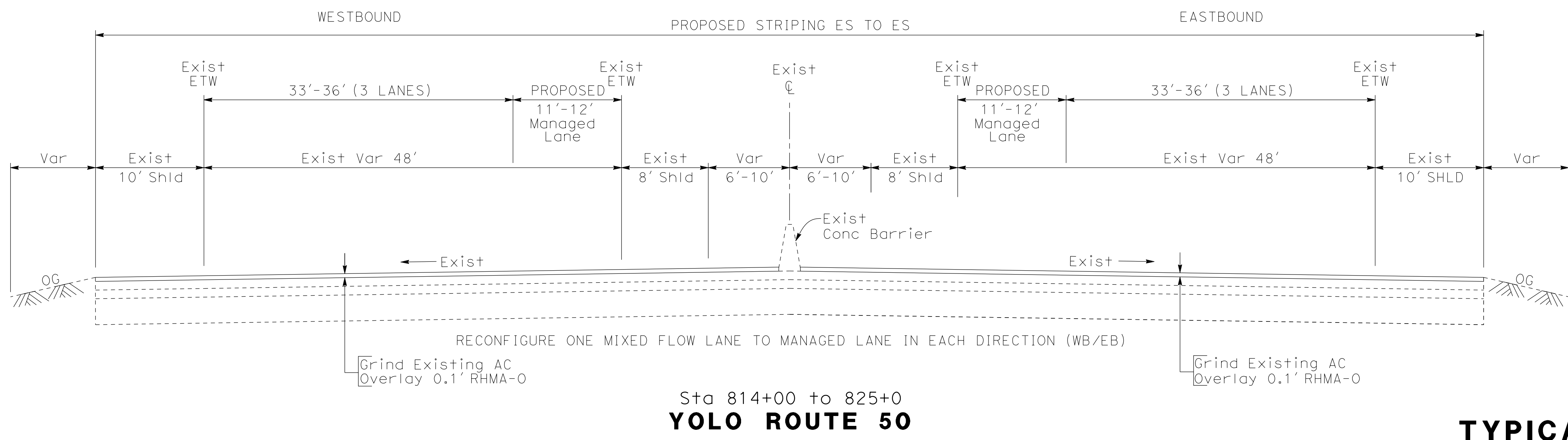
NOTES:

- DIMENSIONS OF THE STRUCTURAL SECTIONS ARE SUBJECT TO TOLERANCES SPECIFIED IN THE STANDARD SPECIFICATIONS.

REVISOR	DATE
JOEY MORRISON	AARON DANIELS
CALCULATED-DESIGNED BY	CHECKED BY
FUNCTIONAL SUPERVISOR	MONIKA PEDIGO
DEPARTMENT OF TRANSPORTATION	03 DESIGN



CONVERTING #1 LANE TO MANAGE LANE IN WB DIRECTION
 RESTRIPE TO PROVIDE ONE MANAGED LANE IN EB DIRECTION
YOLO 50 PM 0.70 - YOLO 50 PM 1.80
Sta 807+00 TO 814+00



Sta 814+00 to 825+0
YOLO ROUTE 50

TYPICAL CROSS SECTIONS
ALTERNATIVE 7B
 NO SCALE

X-7

LAST REVISION | DATE PLOTTED => 4/5/2023
 2-11-19 TIME PLOTTED => 10:26:02 AM

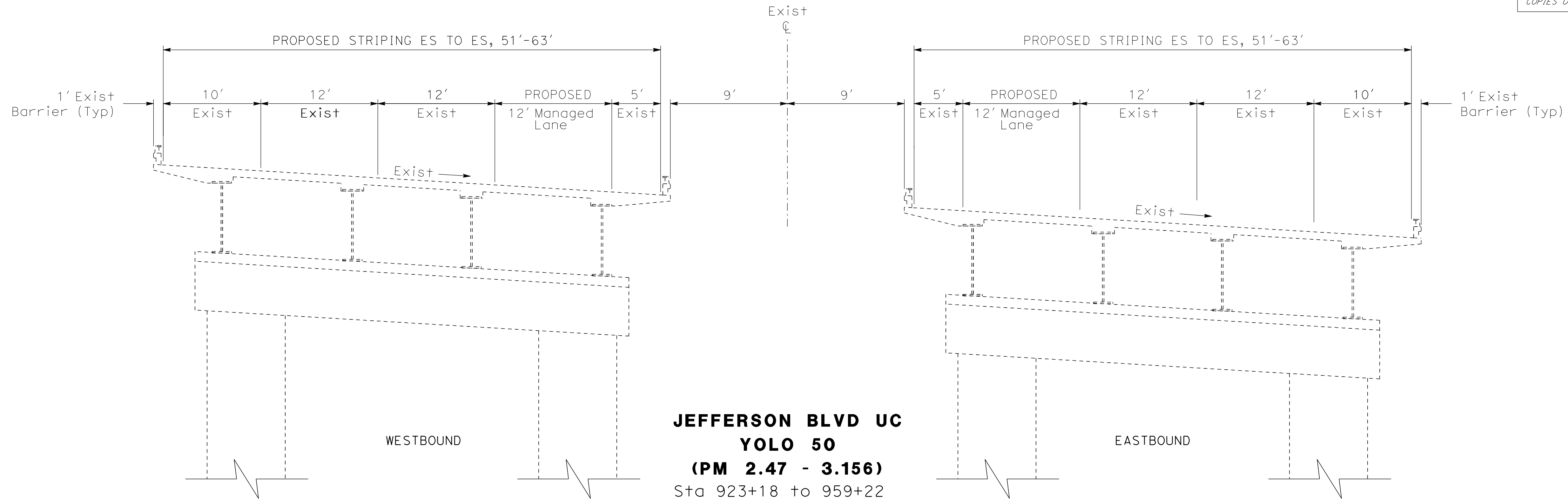
Dist	COUNTY	ROUTE	POST MILES TOTAL PROJECT	SHEET No.	TOTAL SHEETS
04 03	Soi Yol,Sac	80 80,50	40.7/R44.7 VAR		

REGISTERED CIVIL ENGINEER	DATE
PLANS APPROVAL DATE	

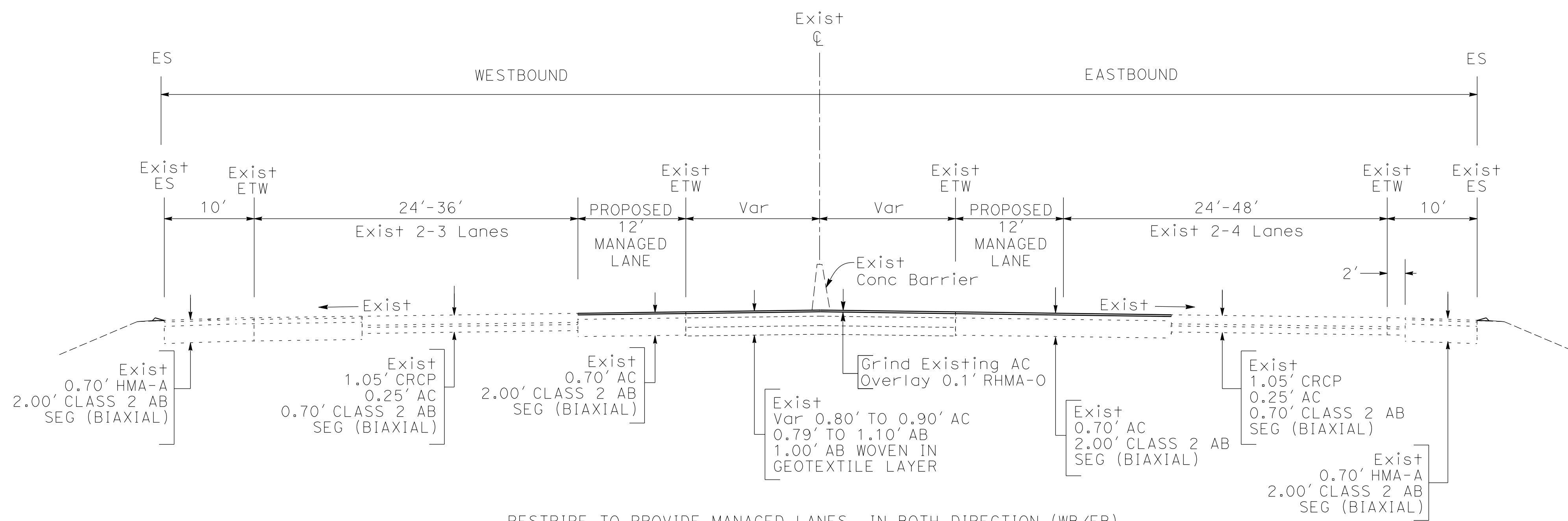
THE STATE OF CALIFORNIA OR ITS OFFICERS OR AGENTS SHALL NOT BE RESPONSIBLE FOR THE ACCURACY OR COMPLETENESS OF SCANNED COPIES OF THIS PLAN SHEET.

NOTES:

- DIMENSIONS OF THE STRUCTURAL SECTIONS ARE SUBJECT TO TOLERANCES SPECIFIED IN THE STANDARD SPECIFICATIONS.



**JEFFERSON BLVD UC
YOLO 50
(PM 2.47 - 3.156)
Sta 923+18 to 959+22**



RESTRIPE TO PROVIDE MANAGED LANES IN BOTH DIRECTION (WB/EB)
YOLO 50 PM 1.80 - YOLO 50 PM 2.47
Sta 825+00 TO 923+18

**TYPICAL CROSS SECTIONS
ALTERNATIVE 7B**
NO SCALE

X-8

STATE OF CALIFORNIA - DEPARTMENT OF TRANSPORTATION	03 DESIGN
FUNCTIONAL SUPERVISOR	MONIKA PEDIGO
CALCULATED-DESIGNED BY	CHECKED BY
JOEY MORRISON	AARON DANIELS
REVISED BY	DATE REVISED

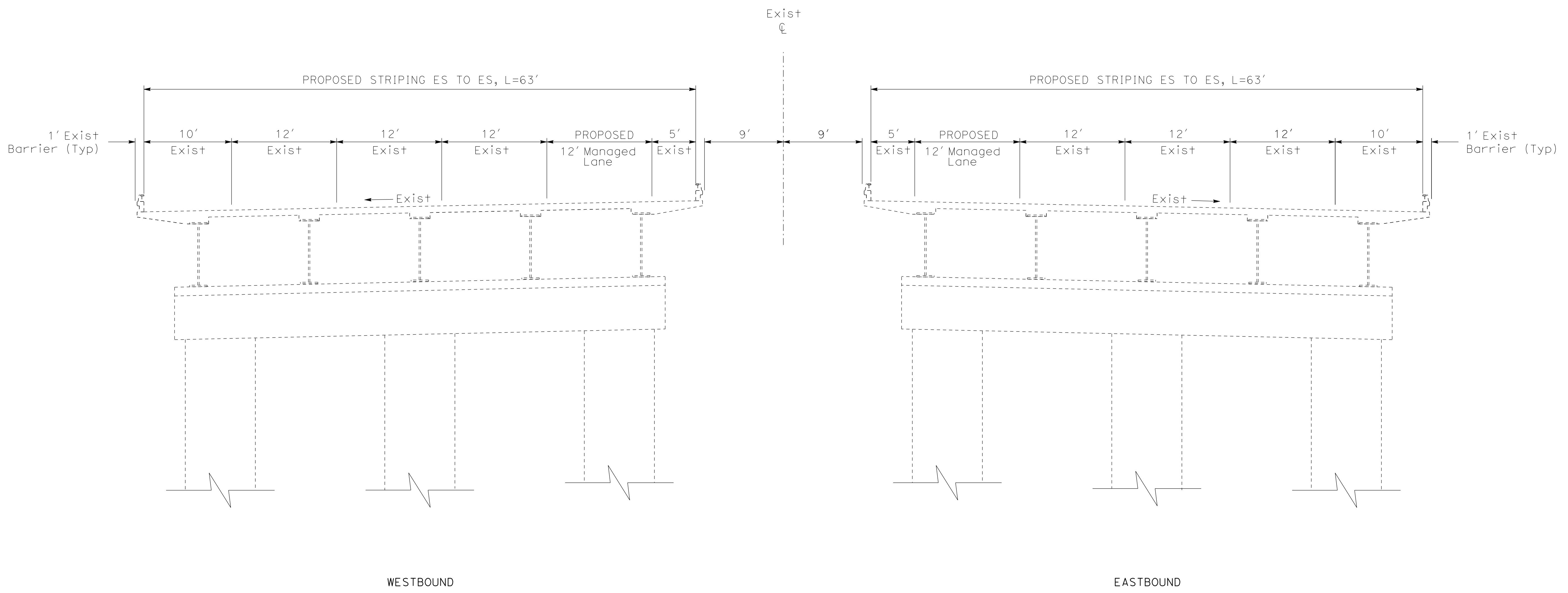
Dist	COUNTY	ROUTE	POST MILES TOTAL PROJECT	SHEET No.	TOTAL SHEETS
04 03	Soi Yol,Sac	80 80,50	40.7/R44.7 VAR		

REGISTERED CIVIL ENGINEER	DATE
PLANS APPROVAL DATE	

THE STATE OF CALIFORNIA OR ITS OFFICERS OR AGENTS SHALL NOT BE RESPONSIBLE FOR THE ACCURACY OR COMPLETENESS OF SCANNED COPIES OF THIS PLAN SHEET.

NOTES:

- DIMENSIONS OF THE STRUCTURAL SECTIONS ARE SUBJECT TO TOLERANCES SPECIFIED IN THE STANDARD SPECIFICATIONS.



RESTRIPE TO PROVIDE ONE MANAGED LANE IN EACH DIRECTION (WB/EB)
SACRAMENTO RIVER VIADUCT (PIONEER BRIDGE)
SACRAMENTO ROUTE 50
(PM L0.00 - L0.617)
 Sta 959+22 to 999+86

TYPICAL CROSS SECTIONS
ALTERNATIVE 7B
 NO SCALE

X-9

STATE OF CALIFORNIA - DEPARTMENT OF TRANSPORTATION	03 DESIGN
Caltrans	
FUNCTIONAL SUPERVISOR	MONIKA PEDIGO
CALCULATED-DESIGNED BY	CHECKED BY
JOEY MORRISON	AARON DANIELS
REVISED BY	DATE REVISED

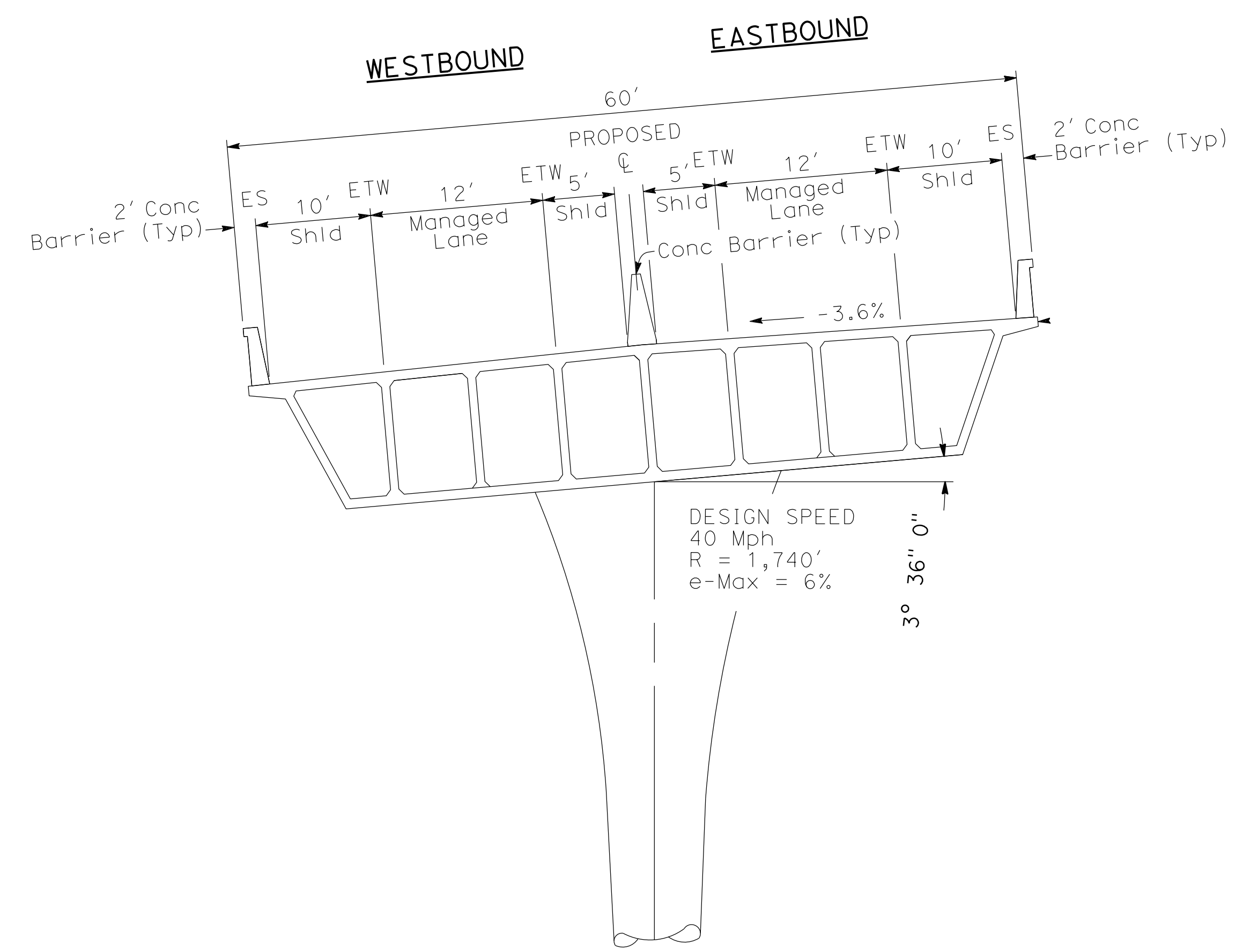
Dist	COUNTY	ROUTE	POST MILES TOTAL PROJECT	SHEET No.	TOTAL SHEETS
03	YOLO SAC	80/50	41.2/L0.617		

REGISTERED CIVIL ENGINEER	DATE
PLANS APPROVAL DATE	

THE STATE OF CALIFORNIA OR ITS OFFICERS OR AGENTS SHALL NOT BE RESPONSIBLE FOR THE ACCURACY OR COMPLETENESS OF SCANNED COPIES OF THIS PLAN SHEET.



NOTE:
1. DIMENSIONS OF THE STRUCTURAL SECTIONS ARE SUBJECT TO TOLERANCES SPECIFIED IN THE STANDARD SPECIFICATIONS.



HOV TO HOV CONNECTOR
"HV" Sta 789+00 to "HV" Sta 816+50
YOLO 80

**TYPICAL CROSS SECTIONS
ALTERNATIVE 7B
OPTION 2**
NO SCALE **X-10**

STATE OF CALIFORNIA - DEPARTMENT OF TRANSPORTATION	FUNCTIONAL SUPERVISOR	REVISOR	DATE
Caltrans	MONIKA PEDIGO		
03 DESIGN			

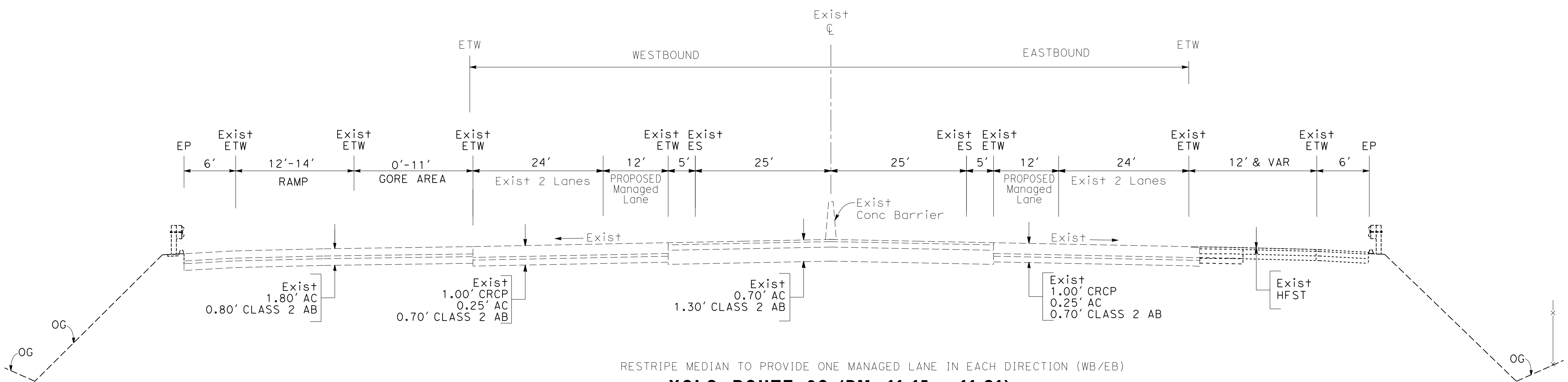
LAST REVISION | DATE PLOTTED => 4/5/2023 06-24-22 | TIME PLOTTED => 10:29:23 AM

Dist	COUNTY	ROUTE	POST MILES TOTAL PROJECT	SHEET No.	TOTAL SHEETS
04 03	Soi Yol,Sac	80 80,50	40.7/R44.7 VAR		

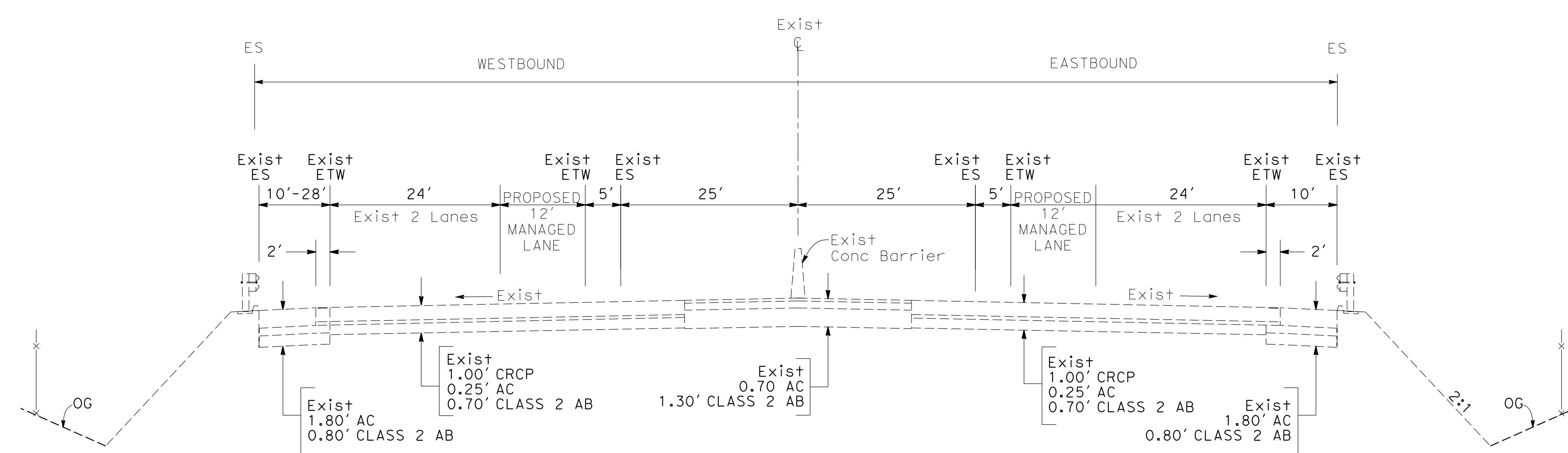
REGISTERED CIVIL ENGINEER	DATE
PLANS APPROVAL DATE	

THE STATE OF CALIFORNIA OR ITS OFFICERS OR AGENTS SHALL NOT BE RESPONSIBLE FOR THE ACCURACY OR COMPLETENESS OF SCANNED COPIES OF THIS PLAN SHEET.

NOTES:
1. DIMENSIONS OF THE STRUCTURAL SECTIONS ARE SUBJECT TO TOLERANCES SPECIFIED IN THE STANDARD SPECIFICATIONS.



YOLO ROUTE 80 (PM 11.15 - 11.31)
Sta 878+62 TO 884+20



YOLO ROUTE 80 (PM 10.15 - 11.15)
Sta 821+00 TO 847+00
Sta 849+50 TO 878+62

TYPICAL CROSS SECTIONS
ALTERNATIVE 7B
NO SCALE

X-11

STATE OF CALIFORNIA - DEPARTMENT OF TRANSPORTATION
Caltrans
03 DESIGN
FUNCTIONAL SUPERVISOR: MONIKA PEDIGO
CALCULATED/DESIGNED BY: JOEY MORRISON
CHECKED BY: AARON DANIELS
REVISED BY: [] DATE REVISED: []

LAST REVISION | DATE PLOTTED => 4/5/2023
2-11-19
TIME PLOTTED => 10:50:08 AM

Dist	COUNTY	ROUTE	POST MILES TOTAL PROJECT	SHEET No.	TOTAL SHEETS
04 03	Soi Yol,Sac	80 80,50	40.7/R44.7 VAR		

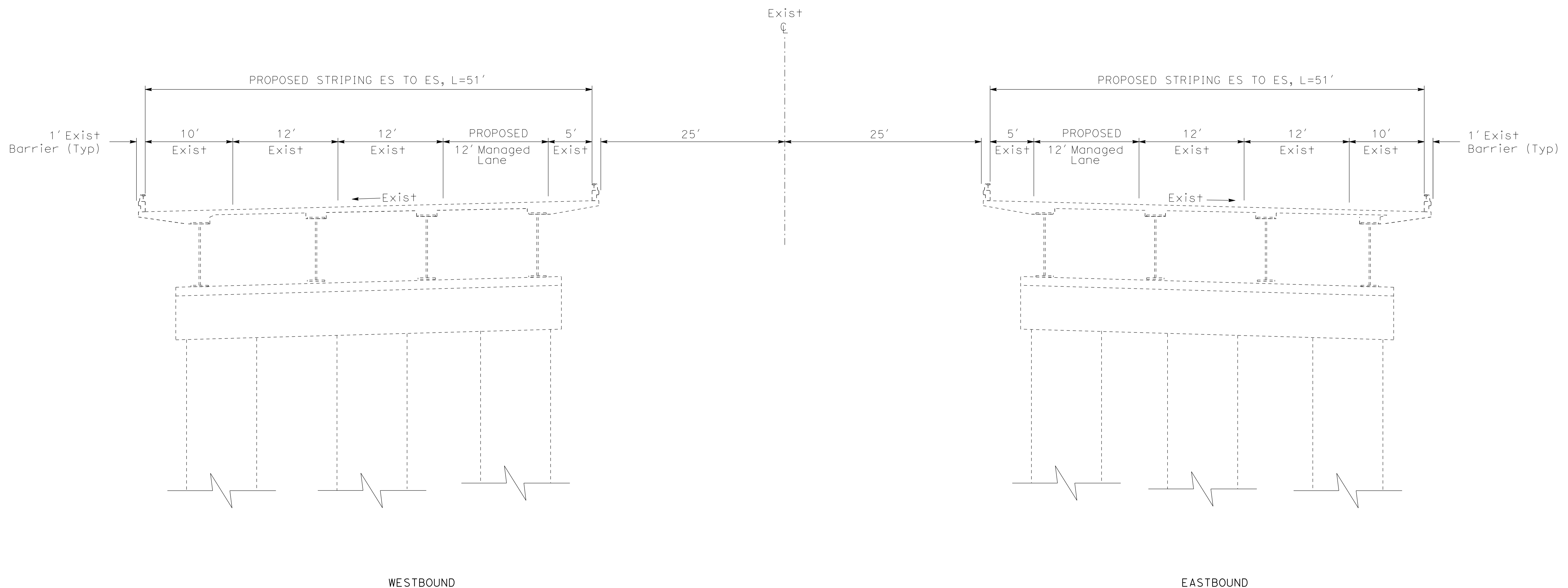
REGISTERED CIVIL ENGINEER	DATE
PLANS APPROVAL DATE	

THE STATE OF CALIFORNIA OR ITS OFFICERS OR AGENTS SHALL NOT BE RESPONSIBLE FOR THE ACCURACY OR COMPLETENESS OF SCANNED COPIES OF THIS PLAN SHEET.

NOTES:

- DIMENSIONS OF THE STRUCTURAL SECTIONS ARE SUBJECT TO TOLERANCES SPECIFIED IN THE STANDARD SPECIFICATIONS.

JOEY MORRISON	REVISOR
AARON DANIELS	DATE
MONIKA PEDIGO	DESIGNED BY
03 DESIGN	CHECKED BY



RESTRIPE TO PROVIDE ONE MANAGED LANE IN EACH DIRECTION (WB/EB)

LAKE WASHINGTON OH (Br No. 22-0131 L/R)
YOLO 80
(PM 10.63 - 10.67)

TYPICAL CROSS SECTIONS
ALTERNATIVE 7B
 NO SCALE


X-12

Dist	COUNTY	ROUTE	POST MILES TOTAL PROJECT	SHEET No.	TOTAL SHEETS
04 03	Sol Yol,Sac	80 80,50	40.7/R44.7 VAR		

REGISTERED CIVIL ENGINEER DATE _____

PLANS APPROVAL DATE _____

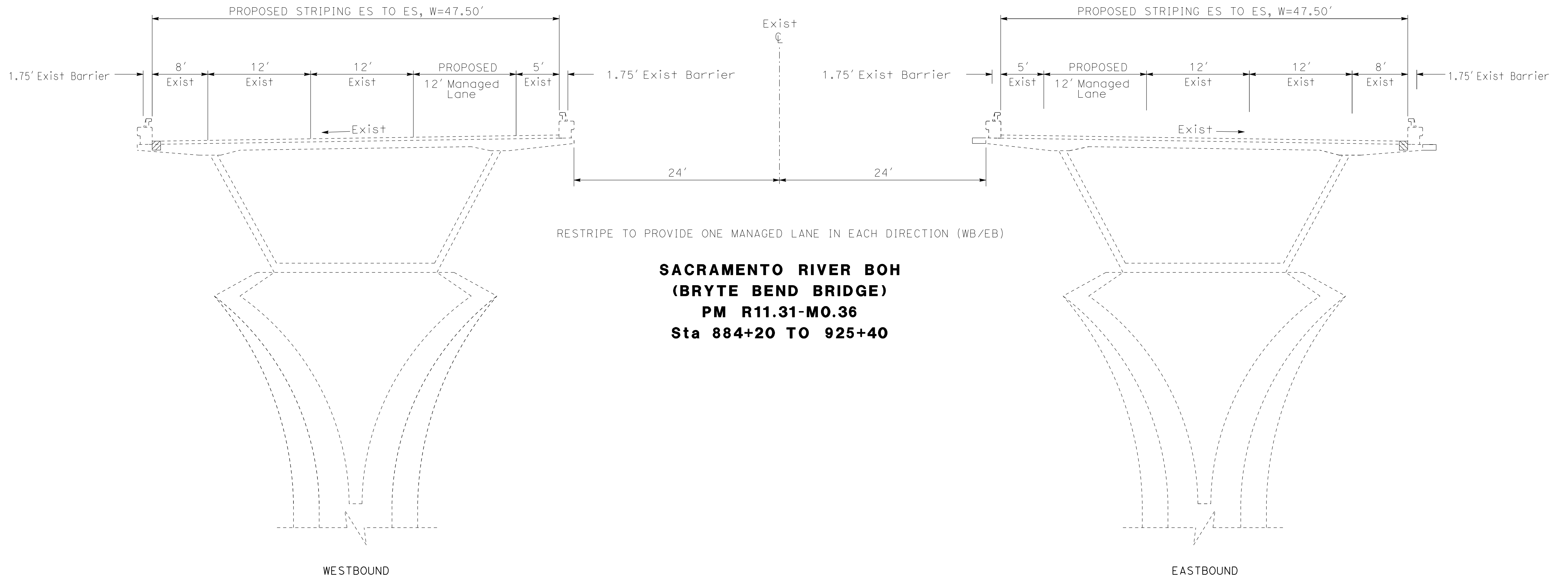
THE STATE OF CALIFORNIA OR ITS OFFICERS OR AGENTS SHALL NOT BE RESPONSIBLE FOR THE ACCURACY OR COMPLETENESS OF SCANNED COPIES OF THIS PLAN SHEET.



NOTES:

- DIMENSIONS OF THE STRUCTURAL SECTIONS ARE SUBJECT TO TOLERANCES SPECIFIED IN THE STANDARD SPECIFICATIONS.

JOEY MORRISON	REVISOR	DATE
AARON DANIELS	REVISOR	DATE
MONIKA PEDIGO	FUNCTIONAL SUPERVISOR	
03 DESIGN	DEPARTMENT OF TRANSPORTATION	



**TYPICAL CROSS SECTIONS
ALTERNATIVE 7B**
NO SCALE

X-13

Dist	COUNTY	ROUTE	POST MILES TOTAL PROJECT	SHEET No.	TOTAL SHEETS
04 03	Soi Yol,Sac	80 80,50	40.7/R44.7 VAR		

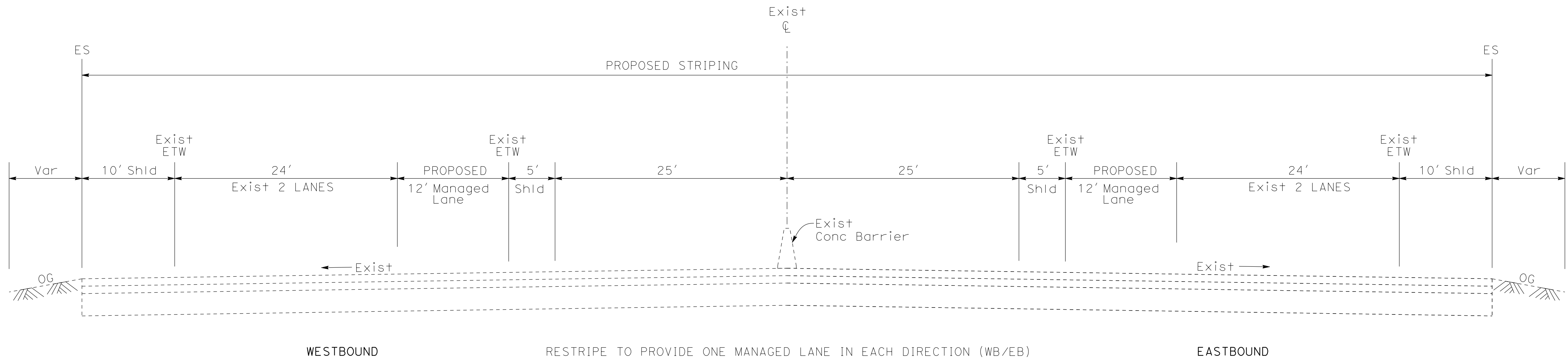
REGISTERED CIVIL ENGINEER DATE _____

PLANS APPROVAL DATE _____

THE STATE OF CALIFORNIA OR ITS OFFICERS OR AGENTS SHALL NOT BE RESPONSIBLE FOR THE ACCURACY OR COMPLETENESS OF SCANNED COPIES OF THIS PLAN SHEET.

NOTES:

- DIMENSIONS OF THE STRUCTURAL SECTIONS ARE SUBJECT TO TOLERANCES SPECIFIED IN THE STANDARD SPECIFICATIONS.



SACRAMENTO ROUTE 80
SAC PM M0.36-M0.77
Sta 925+40 TO 947+00

TYPICAL CROSS SECTIONS
ALTERNATIVE 7B
 NO SCALE

X-14


STATE OF CALIFORNIA - DEPARTMENT OF TRANSPORTATION	FUNCTIONAL SUPERVISOR	JOEY MORRISON	REVISOR	DATE
Caltrans	MONIKA PEDIGO	AARON DANIELS		
03 DESIGN				

Dist	COUNTY	ROUTE	POST MILES TOTAL PROJECT	SHEET No.	TOTAL SHEETS
03	Yol, Sol, Sac	80/50	41.2/L0.617		

REGISTERED CIVIL ENGINEER DATE _____

PLANS APPROVAL DATE _____

THE STATE OF CALIFORNIA OR ITS OFFICERS OR AGENTS SHALL NOT BE RESPONSIBLE FOR THE ACCURACY OR COMPLETENESS OF SCANNED COPIES OF THIS PLAN SHEET.



NOTES:
 1. DIMENSIONS OF THE STRUCTURAL SECTIONS ARE SUBJECT TO TOLERANCES SPECIFIED IN THE STANDARD SPECIFICATIONS.

STATE OF CALIFORNIA - DEPARTMENT OF TRANSPORTATION
Caltrans
 03 DESIGN

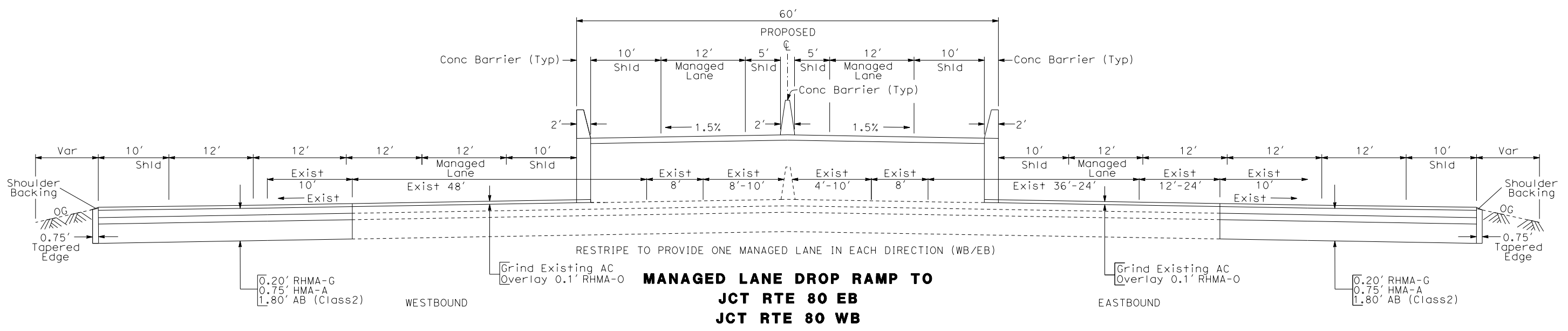
FUNCTIONAL SUPERVISOR
 MONIKA PEDIGO

CALCULATED-DESIGNED BY
 JOEY MORRISON

CHECKED BY
 AARON DANIELS


REVISED BY
 DATE

REVISED BY
 DATE



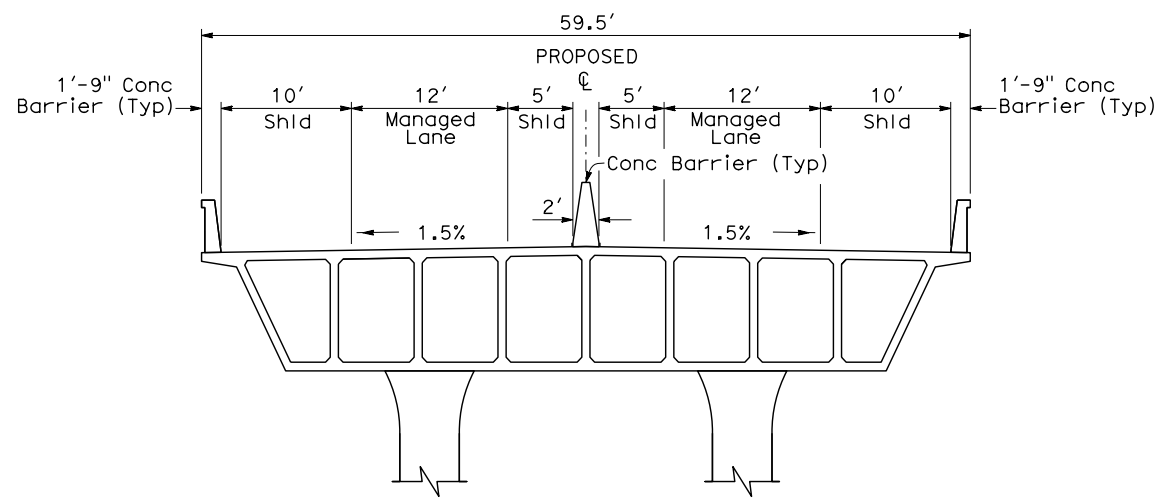
**TYPICAL CROSS SECTIONS
 ALTERNATIVE 2B-6B
 OPTION 2**
 NO SCALE

X-6

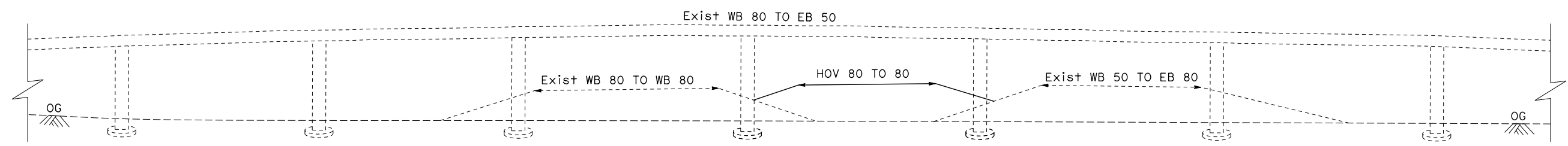
Dist	COUNTY	ROUTE	POST MILES TOTAL PROJECT	SHEET No.	TOTAL SHEETS
03	Yol, Sol, Sac	80/50	41.2/L0.617		
REGISTERED CIVIL ENGINEER			DATE		
PLANS APPROVAL DATE					
					
<small>THE STATE OF CALIFORNIA OR ITS OFFICERS OR AGENTS SHALL NOT BE RESPONSIBLE FOR THE ACCURACY OR COMPLETENESS OF SCANNED COPIES OF THIS PLAN SHEET.</small>					

NOTES:

1. DIMENSIONS OF THE STRUCTURAL SECTIONS ARE SUBJECT TO TOLERANCES SPECIFIED IN THE STANDARD SPECIFICATIONS.



**ELEVATED MANAGED LANE RAMP OVER YOLO 50 AT
JCT RTE 50 EB
JCT RTE 50 WB**



**3.2 Miles WEST OF THE WEST CITY LIMIT OF SACRAMENTO
RTE 80 SEPARATION
IN YOLO COUNTY**

**TYPICAL CROSS SECTIONS
ALTERNATIVE 2B-6B
OPTION 2**
NO SCALE **X-9**

STATE OF CALIFORNIA - DEPARTMENT OF TRANSPORTATION
Caltrans
03 DESIGN

REVISOR BY
DATE REVISED

JOEY MORRISON
AARON DANIELS

CALCULATED-DESIGNED BY
CHECKED BY

FUNCTIONAL SUPERVISOR
MONIKA PEDIGO

BORDER LAST REVISED 7/2/2010

USERNAME => s112973
DGN FILE => PR-0318000085_Typ-X-(MASTER).dgn

RELATIVE BORDER SCALE IS IN INCHES



UNIT 0328

03-3H9001

0000000001

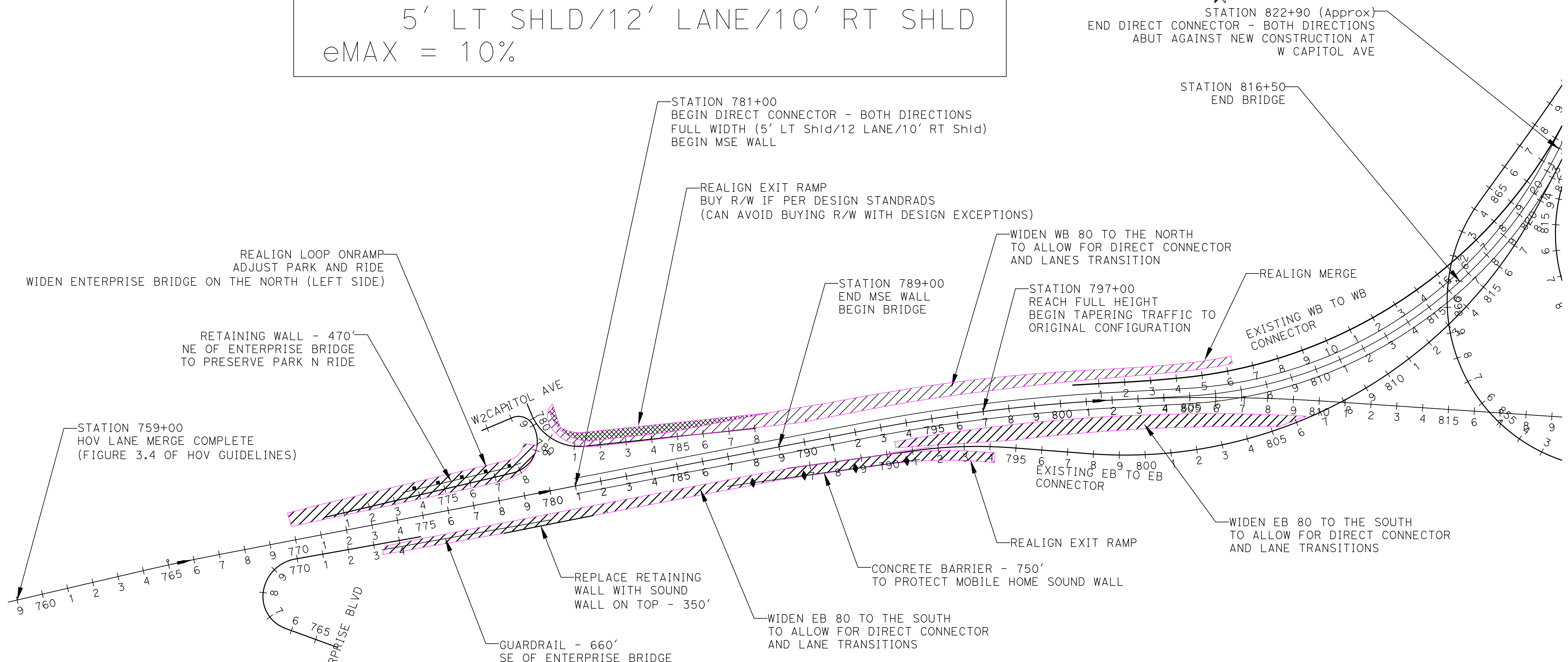
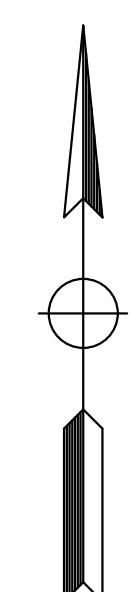
DATE PLOTTED => 13-MAR-2023
TIME PLOTTED => 10:29

OPTION 2 OF DIRECT CONNECTOR
 DESIGN SPEED = 60 MPH
 TYPICAL SECTION:
 5' LT SHLD/12' LANE/10' RT SHLD
 eMAX = 10%

Dist	COUNTY	LOCATION CODE	POST MILES TOTAL PROJECT	SHEET No.	TOTAL SHEETS

REGISTERED CIVIL ENGINEER DATE _____
 PLANS APPROVAL DATE _____

THE STATE OF CALIFORNIA OR ITS OFFICERS OR AGENTS SHALL NOT BE RESPONSIBLE FOR THE ACCURACY OR COMPLETENESS OF SCANNED COPIES OF THIS PLAN SHEET.



- POSSIBLE DESIGN EXCEPTIONS
- ANGLE OF DEFLECTION OF LANES = W/S OR SHARPER
 - MAINTAIN EXISTING SUPERELEVATION ON EXISTING LANES
 - WB HOV LANE MERGE: CANNOT PROVIDE "MERGE ESCAPE AREA," ETC

LAST REVISION DATE PLOTTED => \$DATE
 00-00-00 TIME PLOTTED => \$TIME

Dist	COUNTY	ROUTE	POST MILES TOTAL PROJECT	SHEET No.	TOTAL SHEETS
04	SoI	80	40.7/R44.7		
03	Yol,Sac	80,50	VAR		

DRAFT

REGISTERED CIVIL ENGINEER DATE

PLANS APPROVAL DATE

THE STATE OF CALIFORNIA OR ITS OFFICERS OR AGENTS SHALL NOT BE RESPONSIBLE FOR THE ACCURACY OR COMPLETENESS OF SCANNED COPIES OF THIS PLAN SHEET.

REGISTERED PROFESSIONAL ENGINEER No. Exp. CIVIL STATE OF CALIFORNIA

STATE OF CALIFORNIA - DEPARTMENT OF TRANSPORTATION

Caltrans

03 DESIGN

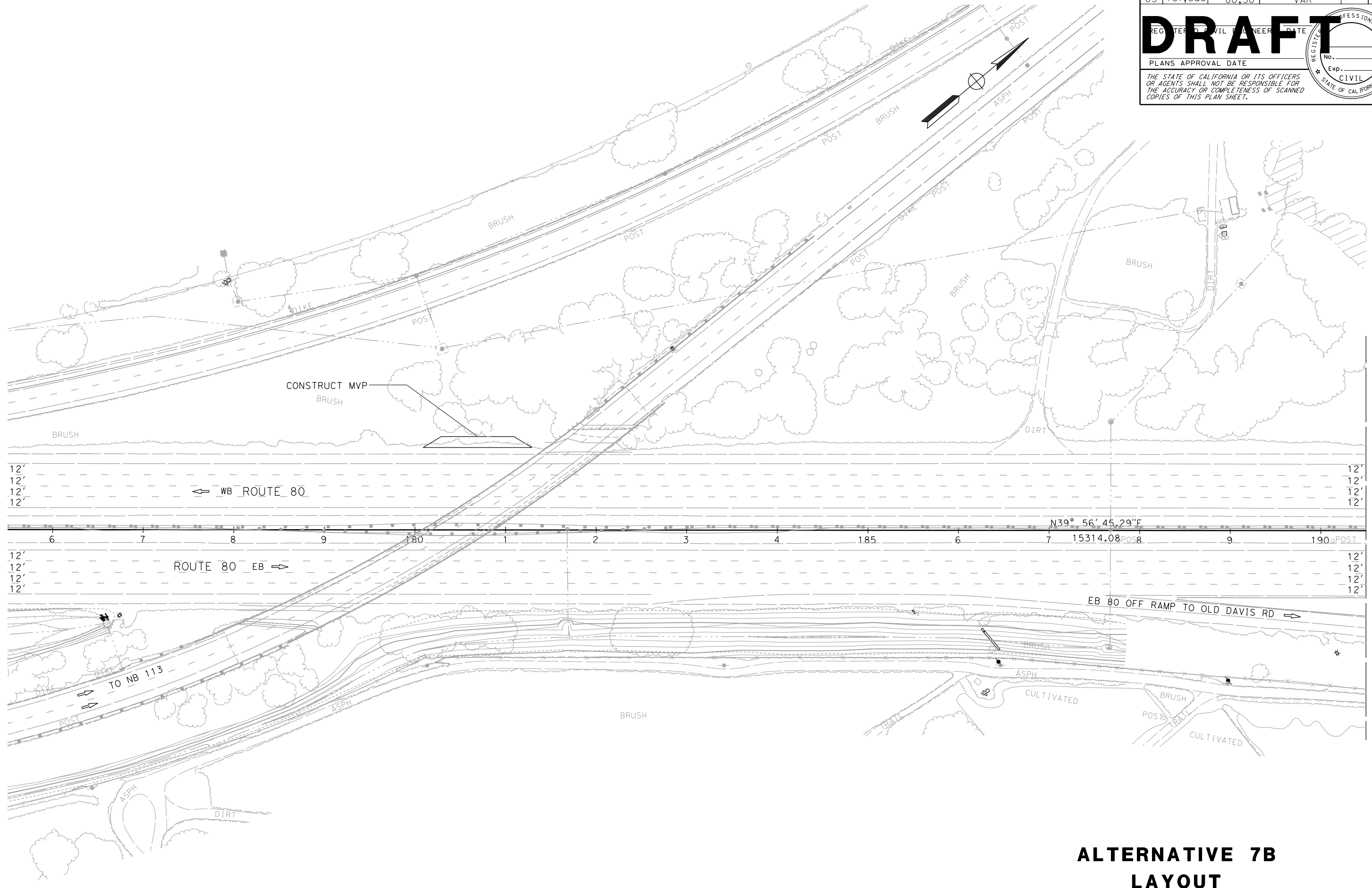
FUNCTIONAL SUPERVISOR: MONIKA PEDIGO

REVISOR: XXXX - XXXX

CHECKED BY: XXXX - XXXX

DESIGNED BY: XXXX - XXXX

DATE REVISOR: XXXX - XXXX



ALTERNATIVE 7B
LAYOUT
 SCALE: 1" = 50'
L-1

Dist	COUNTY	ROUTE	POST MILES TOTAL PROJECT	SHEET No.	TOTAL SHEETS
04	Sol	80	40.7/R44.7		
03	Yol, Sac	80,50	VAR		

DRAFT

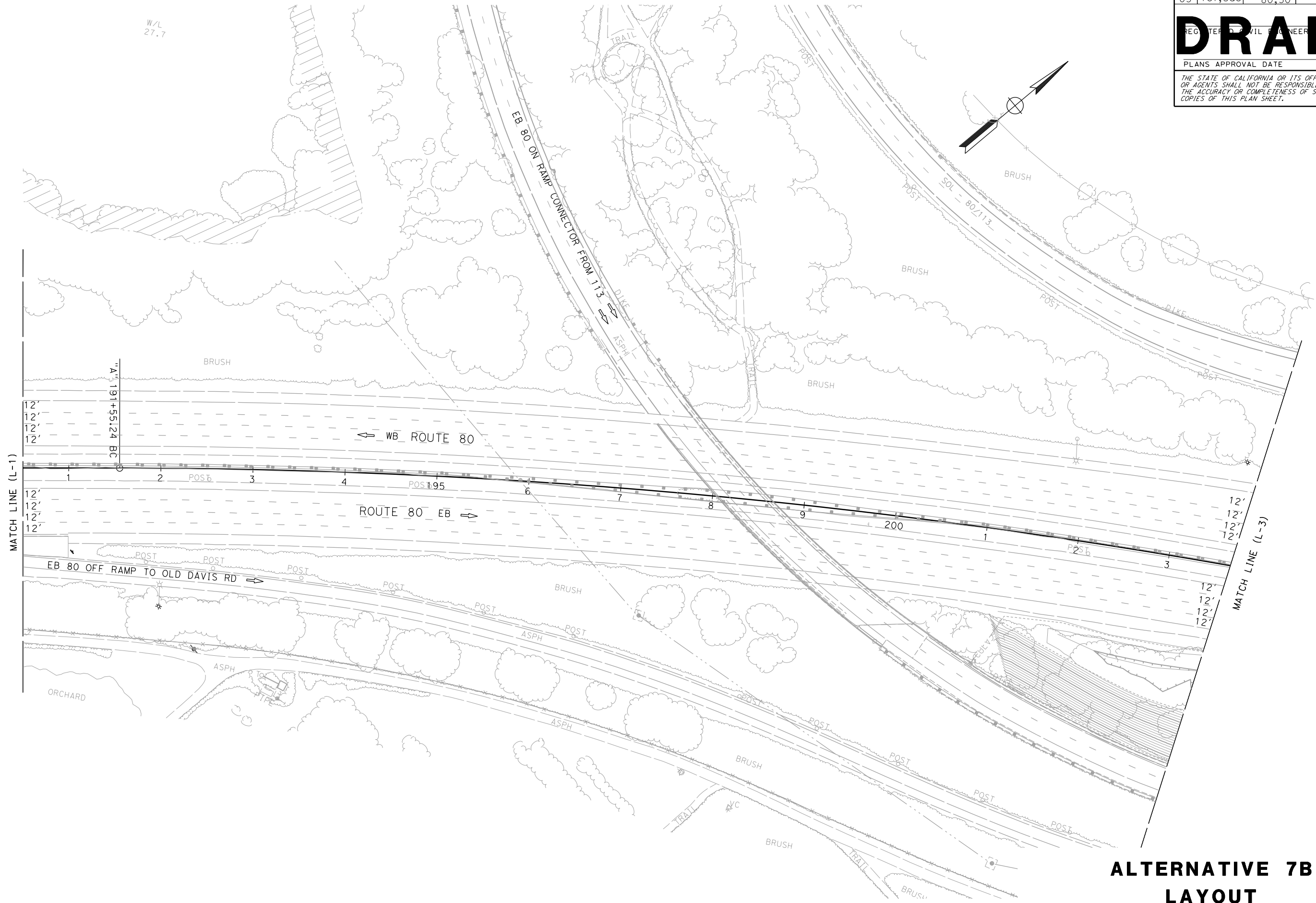
REGISTERED CIVIL ENGINEER DATE _____

PLANS APPROVAL DATE _____

THE STATE OF CALIFORNIA OR ITS OFFICERS OR AGENTS SHALL NOT BE RESPONSIBLE FOR THE ACCURACY OR COMPLETENESS OF SCANNED COPIES OF THIS PLAN SHEET.

REGISTERED PROFESSIONAL ENGINEER
No. _____
Exp. _____
CIVIL
STATE OF CALIFORNIA

STATE OF CALIFORNIA - DEPARTMENT OF TRANSPORTATION	FUNCTIONAL SUPERVISOR	REVISOR	DATE
Caltrans	MONIKA PEDIGO	XXXX - XXXX	XXXX - XXXX
03 DESIGN	CHECKED BY	CALCULATED-DESIGNED BY	DATE REVISOR



**ALTERNATIVE 7B
LAYOUT**
SCALE: 1" = 50'
L-2

LAST REVISION | DATE PLOTTED => 4/4/2023
01-26-23 | TIME PLOTTED => 8:49:09 AM

Dist	COUNTY	ROUTE	POST MILES TOTAL PROJECT	SHEET No.	TOTAL SHEETS
04	Sol	80	40.7/R44.7		
03	Yol, Sac	80,50	VAR		

DRAFT

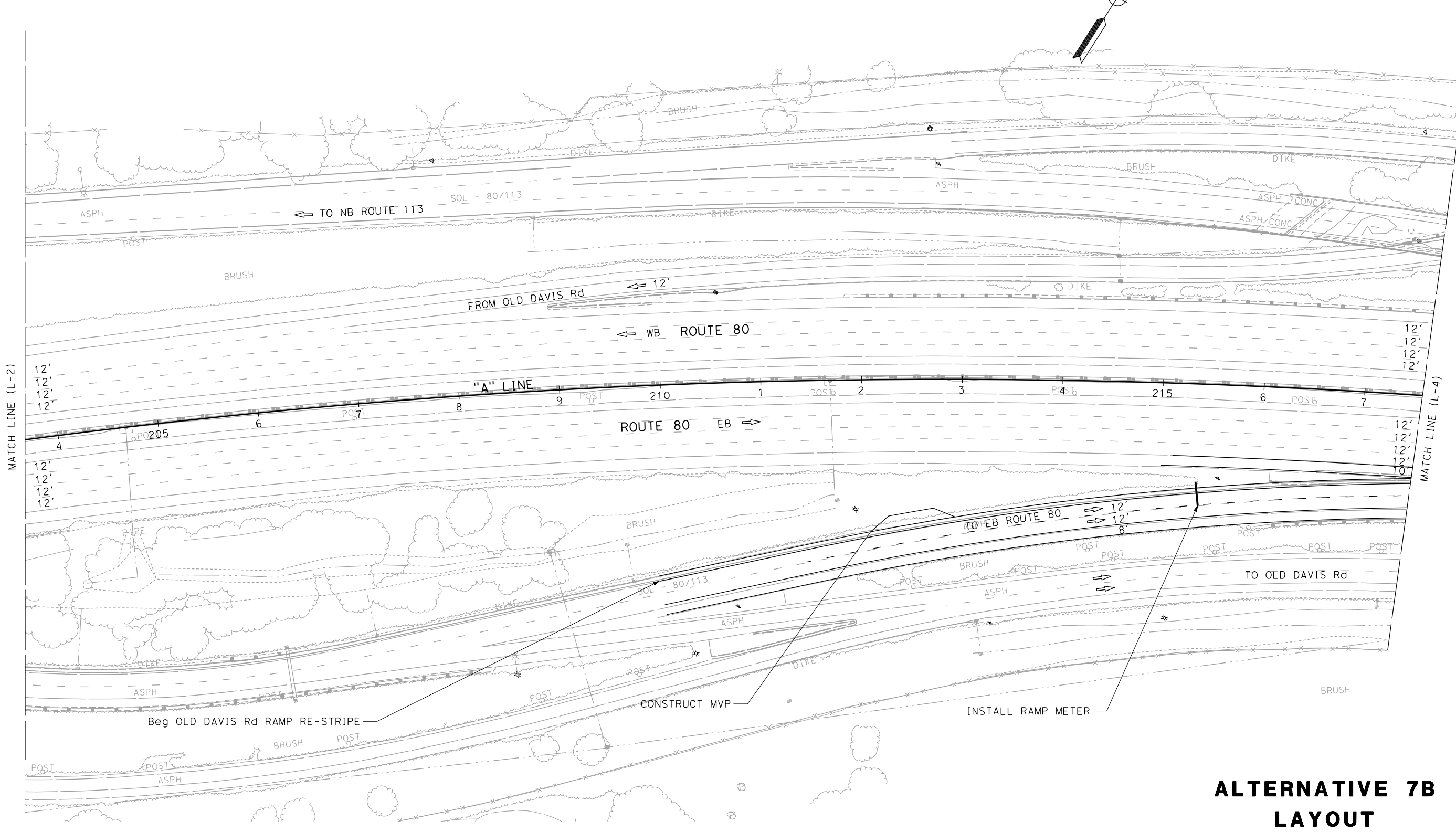

REGISTERED CIVIL ENGINEER DATE _____

PLANS APPROVAL DATE _____

No. _____ Exp. _____

CIVIL

THE STATE OF CALIFORNIA OR ITS OFFICERS OR AGENTS SHALL NOT BE RESPONSIBLE FOR THE ACCURACY OR COMPLETENESS OF SCANNED COPIES OF THIS PLAN SHEET.



STATE OF CALIFORNIA - DEPARTMENT OF TRANSPORTATION	FUNCTIONAL SUPERVISOR	REVISOR
03 DESIGN	MONIKA PEDIGO	DATE
Caltrans		DATE
	CALCULATED-DESIGNED BY	REVISOR
	CHECKED BY	DATE

ALTERNATIVE 7B LAYOUT

SCALE: 1" = 50'

L-3

LAST REVISION DATE PLOTTED => 4/4/2023
01-26-23 TIME PLOTTED => 8:49:12 AM

Dist	COUNTY	ROUTE	POST MILES TOTAL PROJECT	SHEET No.	TOTAL SHEETS
04	Sol	80	40.7/R44.7		
03	Yol,Sac	80,50	VAR		

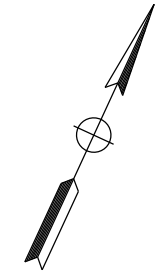
DRAFT

REGISTERED CIVIL ENGINEER DATE _____

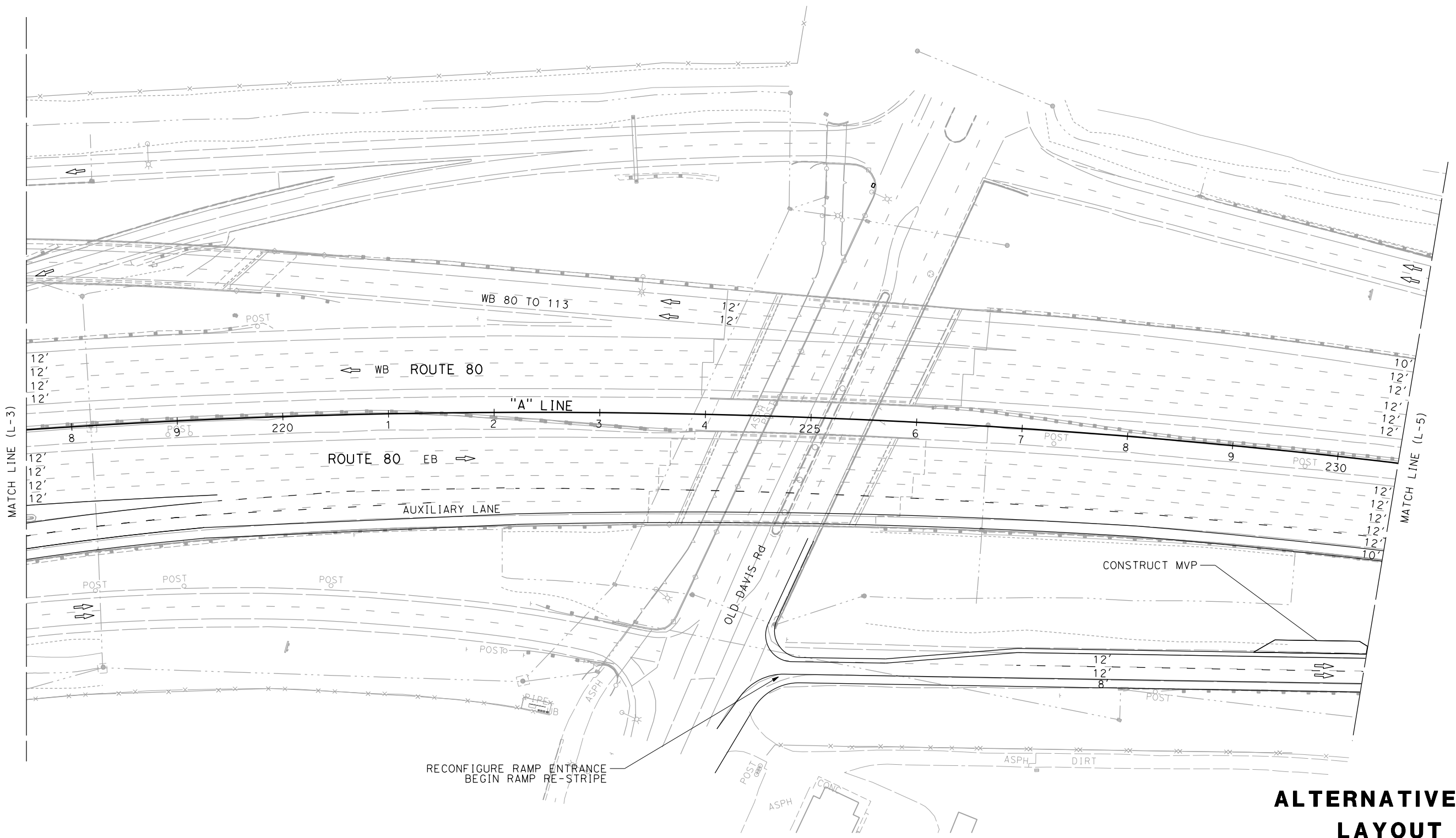
PLANS APPROVAL DATE _____

THE STATE OF CALIFORNIA OR ITS OFFICERS OR AGENTS SHALL NOT BE RESPONSIBLE FOR THE ACCURACY OR COMPLETENESS OF SCANNED COPIES OF THIS PLAN SHEET.

REGISTERED PROFESSIONAL ENGINEER
No. _____
Exp. _____
CIVIL
STATE OF CALIFORNIA



STATE OF CALIFORNIA - DEPARTMENT OF TRANSPORTATION	FUNCTIONAL SUPERVISOR	REVISOR	DATE
Caltrans	MONIKA PEDIGO	XXXX - XXXX	XXXX - XXXX
03 DESIGN	CHECKED BY	CALCULATED-DESIGNED BY	DATE REVISOR



ALTERNATIVE 7B
LAYOUT
SCALE: 1" = 50'
L-4

LAST REVISION | DATE PLOTTED => 4/4/2023
01-26-23 | TIME PLOTTED => 8:49:16 AM

Dist	COUNTY	ROUTE	POST MILES TOTAL PROJECT	SHEET No.	TOTAL SHEETS
04	Sol	80	40.7/R44.7		
03	Yol,Sac	80,50	VAR		


DRAFT

REGISTERED CIVIL ENGINEER DATE

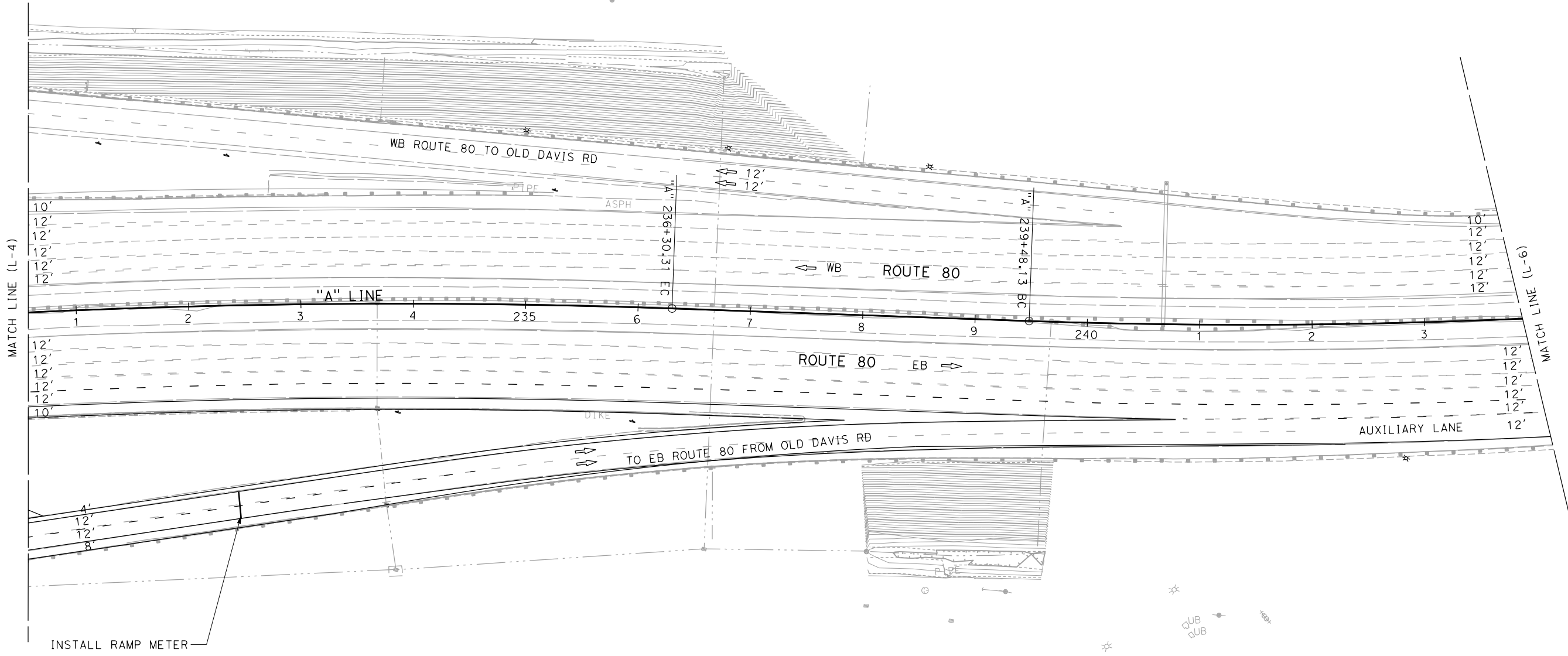
PLANS APPROVAL DATE

THE STATE OF CALIFORNIA OR ITS OFFICERS OR AGENTS SHALL NOT BE RESPONSIBLE FOR THE ACCURACY OR COMPLETENESS OF SCANNED COPIES OF THIS PLAN SHEET.

REGISTERED PROFESSIONAL ENGINEER
No. _____
Exp. _____
CIVIL
STATE OF CALIFORNIA



STATE OF CALIFORNIA - DEPARTMENT OF TRANSPORTATION	FUNCTIONAL SUPERVISOR	REVISOR	DATE
Caltrans	MONIKA PEDIGO	XXXX - XXXX	XXXX - XXXX
03 DESIGN	CHECKED BY	CALCULATED-DESIGNED BY	REVISOR



ALTERNATIVE 7B
LAYOUT
SCALE: 1" = 50'
L-5

LAST REVISION DATE PLOTTED => 4/4/2023 01-26-23 TIME PLOTTED => 8:49:18 AM

Dist	COUNTY	ROUTE	POST MILES TOTAL PROJECT	SHEET No.	TOTAL SHEETS

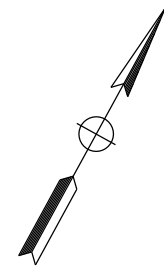
DRAFT

REGISTERED CIVIL ENGINEER DATE

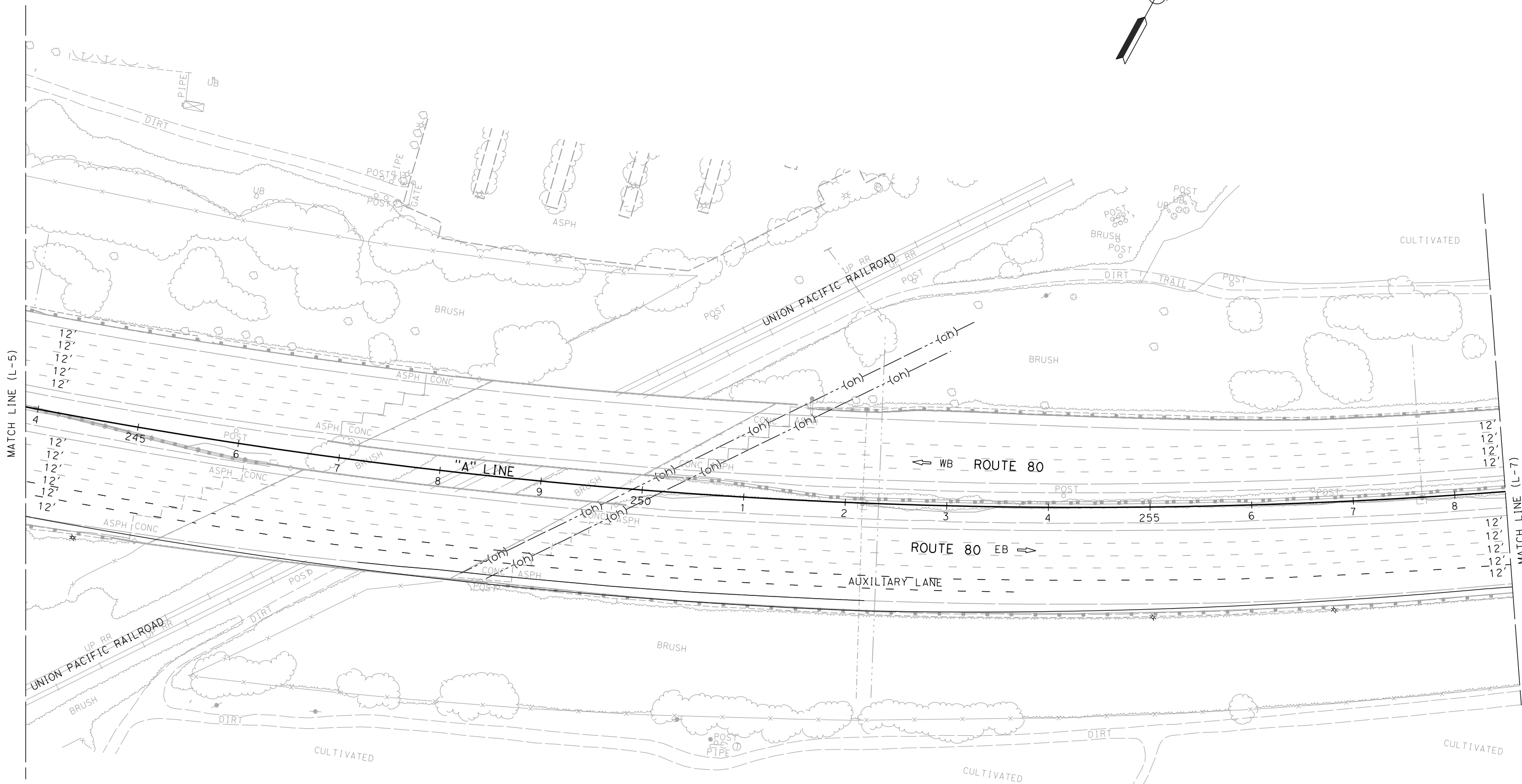
PLANS APPROVAL DATE

THE STATE OF CALIFORNIA OR ITS OFFICERS OR AGENTS SHALL NOT BE RESPONSIBLE FOR THE ACCURACY OR COMPLETENESS OF SCANNED COPIES OF THIS PLAN SHEET.

REGISTERED PROFESSIONAL ENGINEER
No. _____
Exp. _____
CIVIL
STATE OF CALIFORNIA



STATE OF CALIFORNIA - DEPARTMENT OF TRANSPORTATION	FUNCTIONAL SUPERVISOR	REVISOR	DATE
Caltrans	MONIKA PEDIGO	XXXX - XXXX	XXXX - XXXX
03 DESIGN	CHECKED BY	DESIGNED BY	DATE



**ALTERNATIVE 7B
LAYOUT**
SCALE: 1" = 50'
L-6

Dist	COUNTY	ROUTE	POST MILES TOTAL PROJECT	SHEET No.	TOTAL SHEETS
04	Sol	80	40.7/R44.7		
03	Yol,Sac	80,50	VAR		

DRAFT

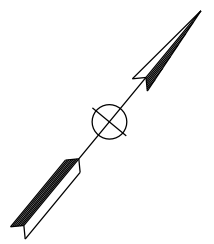
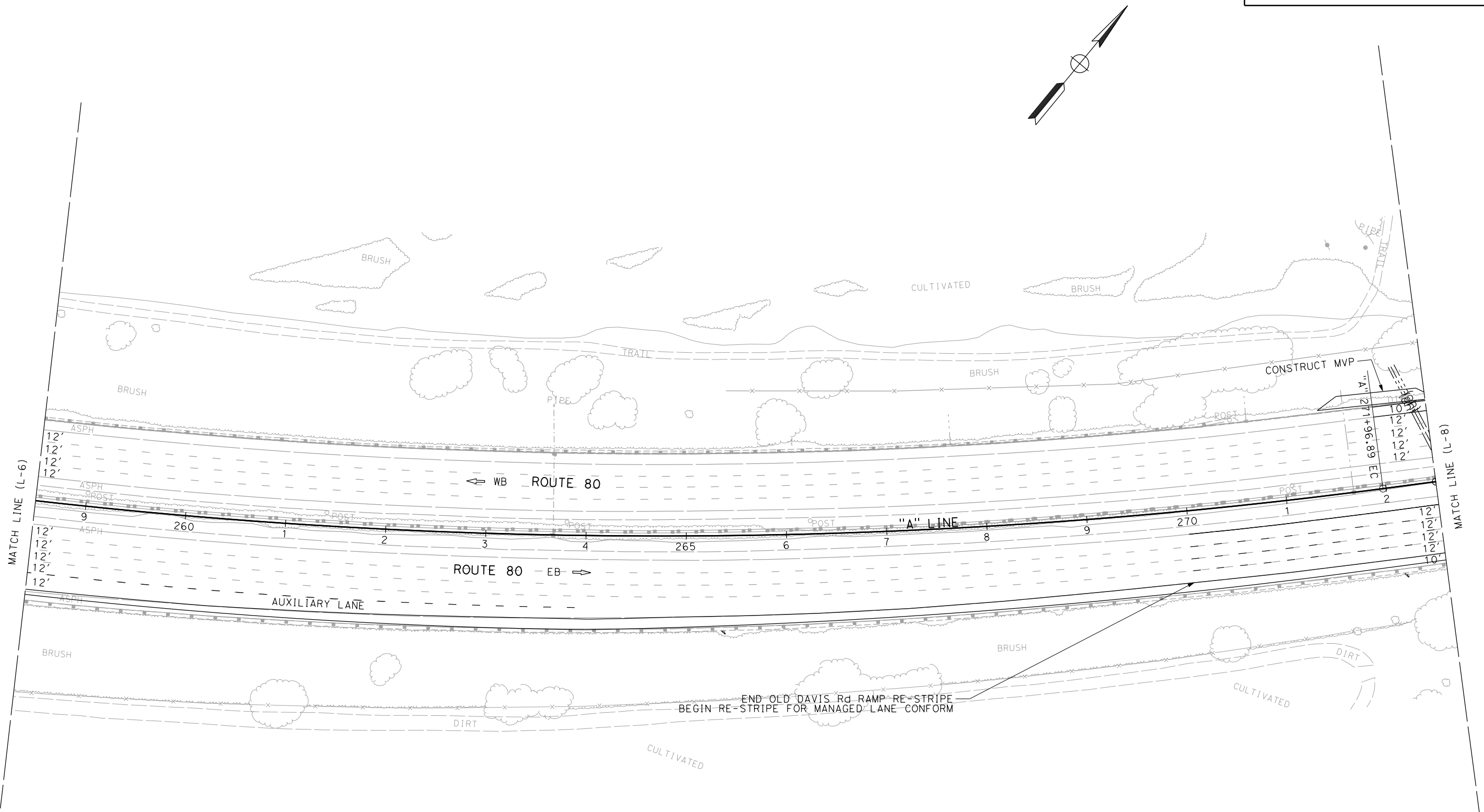
REGISTERED CIVIL ENGINEER DATE _____

PLANS APPROVAL DATE _____

THE STATE OF CALIFORNIA OR ITS OFFICERS OR AGENTS SHALL NOT BE RESPONSIBLE FOR THE ACCURACY OR COMPLETENESS OF SCANNED COPIES OF THIS PLAN SHEET.

REGISTERED PROFESSIONAL ENGINEER
No. _____
Exp. _____
CIVIL
STATE OF CALIFORNIA

STATE OF CALIFORNIA - DEPARTMENT OF TRANSPORTATION	FUNCTIONAL SUPERVISOR	REVISOR	DATE
Caltrans	MONIKA PEDIGO	XXXX - XXXX	XXXX - XXXX
03 DESIGN	CHECKED BY	REVISOR	DATE
		XXXX - XXXX	XXXX - XXXX



ALTERNATIVE 7B
LAYOUT
SCALE: 1" = 50'
L-7

LAST REVISION | DATE PLOTTED => 4/4/2023
01-26-23 | TIME PLOTTED => 8:49:20 AM

Dist	COUNTY	ROUTE	POST MILES TOTAL PROJECT	SHEET No.	TOTAL SHEETS
04	Sol	80	40.7/R44.7		
03	Yol, Sac	80,50	VAR		

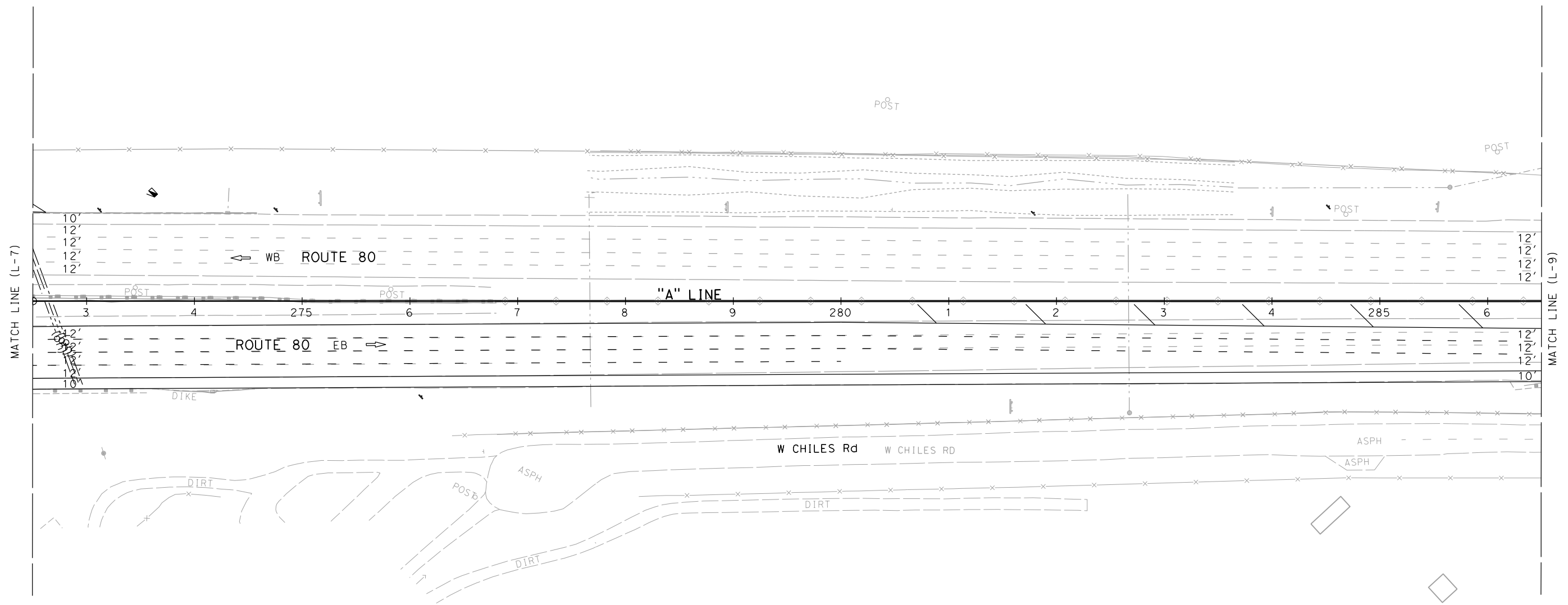
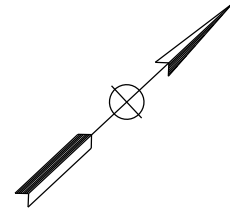
DRAFT

REGISTERED CIVIL ENGINEER DATE _____

PLANS APPROVAL DATE _____

PROFESSIONAL ENGINEER No. _____ Exp. _____ CIVIL STATE OF CALIFORNIA

THE STATE OF CALIFORNIA OR ITS OFFICERS OR AGENTS SHALL NOT BE RESPONSIBLE FOR THE ACCURACY OR COMPLETENESS OF SCANNED COPIES OF THIS PLAN SHEET.



STATE OF CALIFORNIA - DEPARTMENT OF TRANSPORTATION	FUNCTIONAL SUPERVISOR	REVISOR	DATE
Caltrans	MONIKA PEDIGO	XXXX - XXXX	XXXX - XXXX
03 DESIGN			
CALCULATED-DESIGNED BY	CHECKED BY	REVISOR	DATE

ALTERNATIVE 7B
LAYOUT
 SCALE: 1" = 50'
L-8

LAST REVISION | DATE PLOTTED => 4/4/2023
 01-26-23 | TIME PLOTTED => 8:49:22 AM

Dist	COUNTY	ROUTE	POST MILES TOTAL PROJECT	SHEET No.	TOTAL SHEETS
04	Sol	80	40.7/R44.7		
03	Yol,Sac	80,50	VAR		

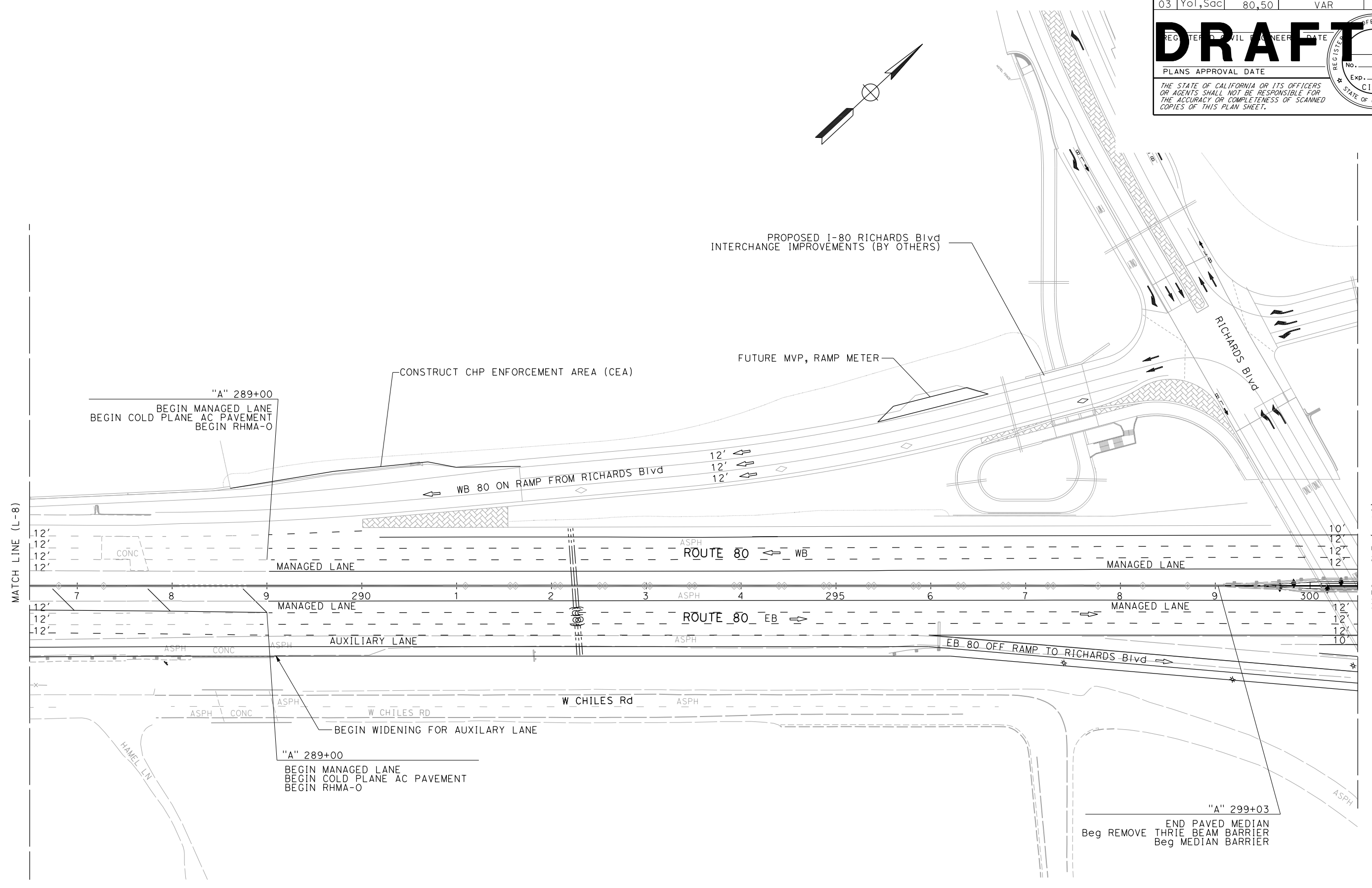
DRAFT

REGISTERED CIVIL ENGINEER DATE

PLANS APPROVAL DATE

THE STATE OF CALIFORNIA OR ITS OFFICERS OR AGENTS SHALL NOT BE RESPONSIBLE FOR THE ACCURACY OR COMPLETENESS OF SCANNED COPIES OF THIS PLAN SHEET.

REGISTERED PROFESSIONAL ENGINEER
No. _____
Exp. _____
CIVIL
STATE OF CALIFORNIA



STATE OF CALIFORNIA - DEPARTMENT OF TRANSPORTATION

Caltrans

03 DESIGN

FUNCTIONAL SUPERVISOR
MONIKA PEDIGO

REVISOR BY
DATE REVISOR

CALCULATED-DESIGNED BY
CHECKED BY

XXXX - XXXX
XXXX - XXXX

**ALTERNATIVE 7B
LAYOUT**

SCALE: 1" = 50'

L-9

Dist	COUNTY	ROUTE	POST MILES TOTAL PROJECT	SHEET No.	TOTAL SHEETS
04	Sol	80	40.7/R44.7		
03	Yol,Sac	80,50	VAR		

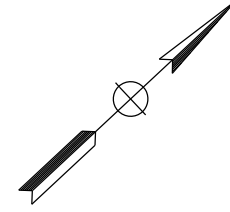
DRAFT

REGISTERED CIVIL ENGINEER DATE _____

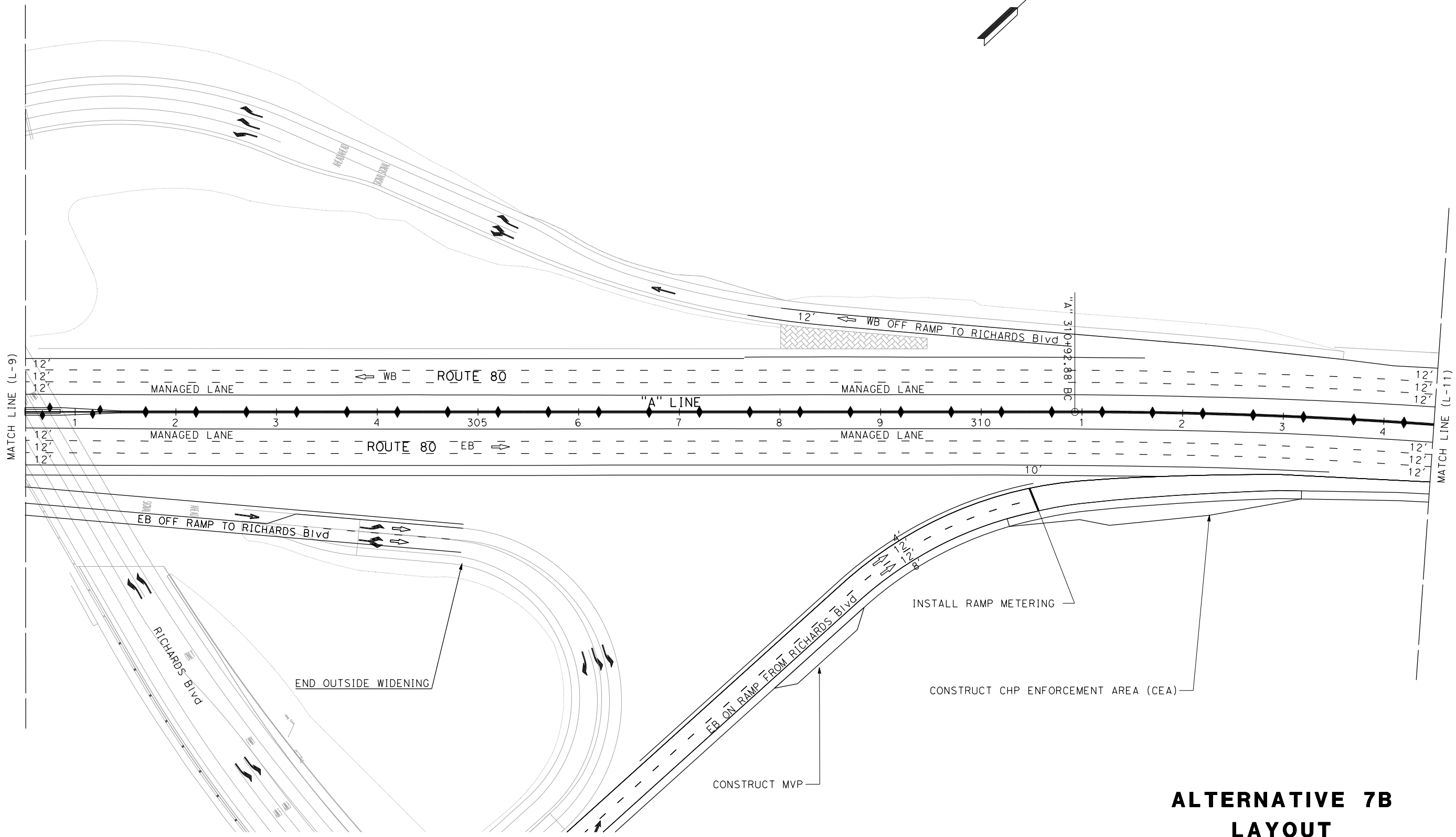
PLANS APPROVAL DATE _____

THE STATE OF CALIFORNIA OR ITS OFFICERS OR AGENTS SHALL NOT BE RESPONSIBLE FOR THE ACCURACY OR COMPLETENESS OF SCANNED COPIES OF THIS PLAN SHEET.

REGISTERED PROFESSIONAL ENGINEER
No. _____
Exp. _____
CIVIL
STATE OF CALIFORNIA



STATE OF CALIFORNIA - DEPARTMENT OF TRANSPORTATION	FUNCTIONAL SUPERVISOR	REVISOR	DATE
Caltrans	MONIKA PEDIGO	XXXX - XXXX	XXXX - XXXX
03 DESIGN	CHECKED BY	DESIGNED BY	DATE



**ALTERNATIVE 7B
LAYOUT
SCALE: 1" = 50'
L-10**

LAST REVISION DATE PLOTTED => 4/4/2023
01-26-23 TIME PLOTTED => 8:49:27 AM

Dist	COUNTY	ROUTE	POST MILES TOTAL PROJECT	SHEET No.	TOTAL SHEETS
04	Sol	80	40.7/R44.7		
03	Yol, Sac	80,50	VAR		

DRAFT

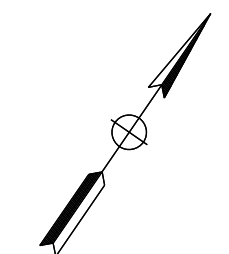
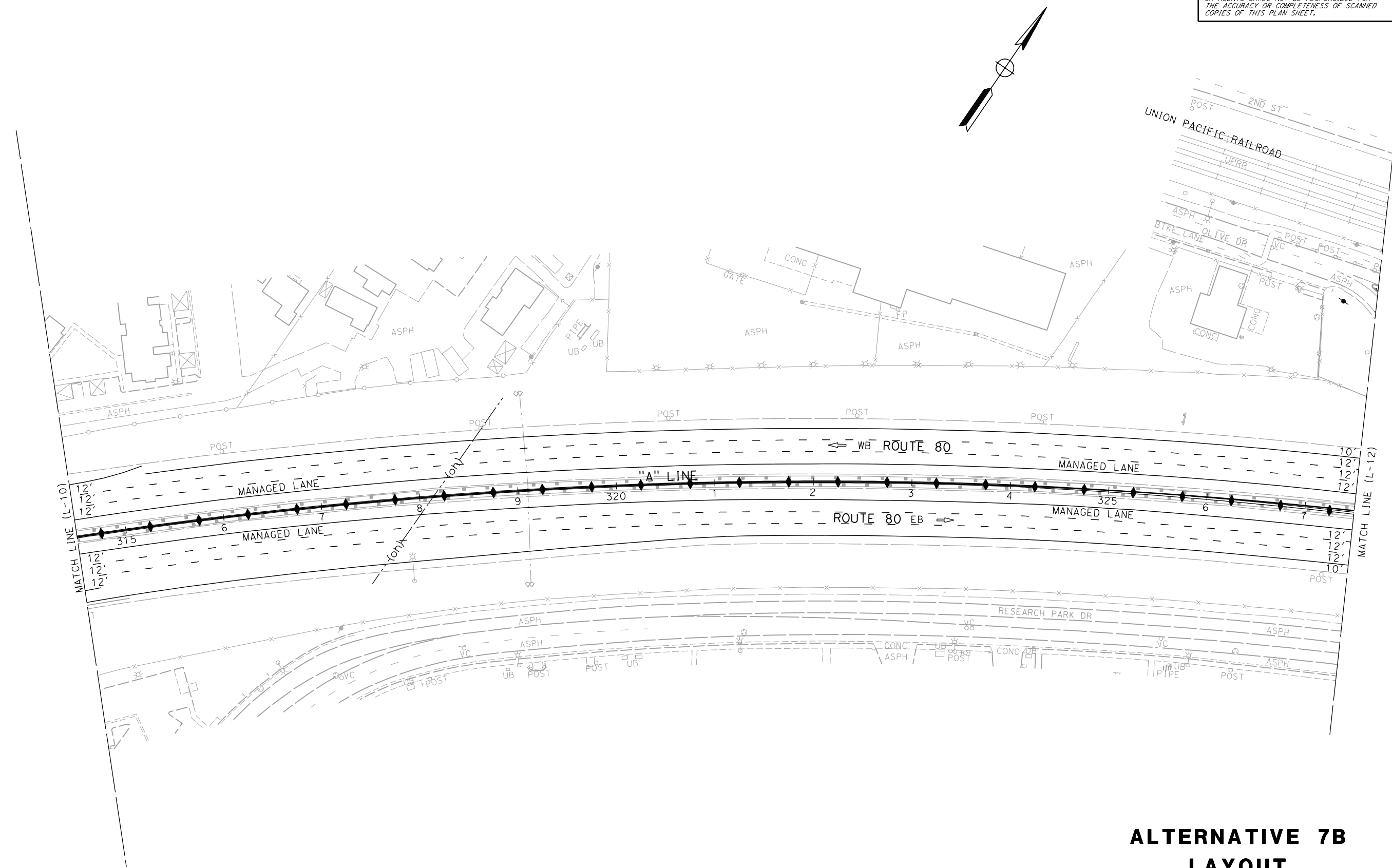
REGISTERED CIVIL ENGINEER DATE _____

PLANS APPROVAL DATE _____

THE STATE OF CALIFORNIA OR ITS OFFICERS OR AGENTS SHALL NOT BE RESPONSIBLE FOR THE ACCURACY OR COMPLETENESS OF SCANNED COPIES OF THIS PLAN SHEET.

REGISTERED PROFESSIONAL ENGINEER
No. _____
Exp. _____
CIVIL
STATE OF CALIFORNIA

STATE OF CALIFORNIA - DEPARTMENT OF TRANSPORTATION	FUNCTIONAL SUPERVISOR	CALCULATED-DESIGNED BY	REVISOR
Caltrans	MONIKA PEDIGO	CHECKED BY	DATE REVISOR
03 DESIGN			



**ALTERNATIVE 7B
LAYOUT**
SCALE: 1" = 50'
L-11

LAST REVISION | DATE PLOTTED => 4/4/2023
01-26-23 | TIME PLOTTED => 8:49:41 AM

Dist	COUNTY	ROUTE	POST MILES TOTAL PROJECT	SHEET No.	TOTAL SHEETS
04	Sol	80	40.7/R44.7		
03	Yol, Sac	80,50	VAR		

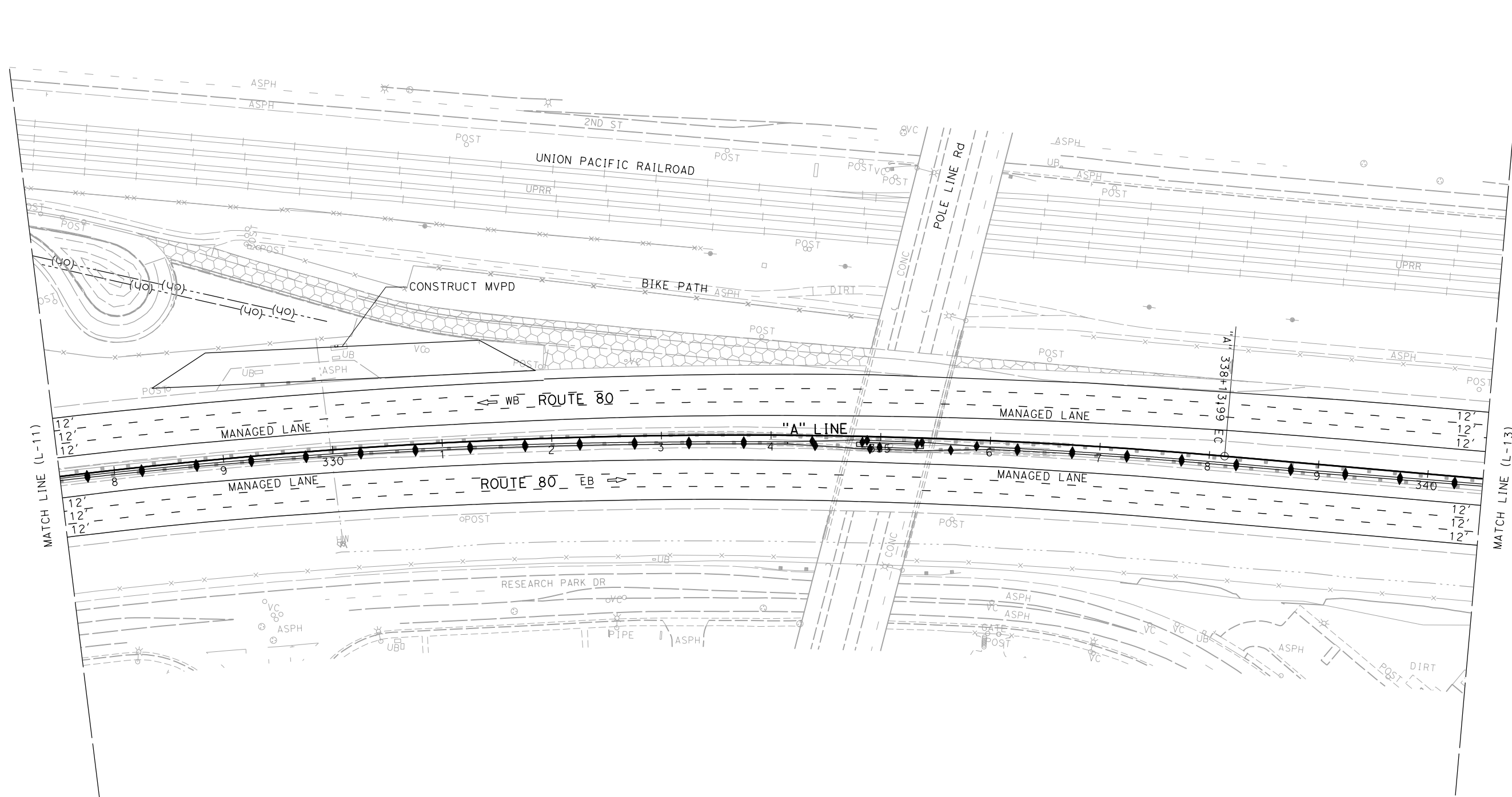
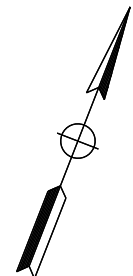
DRAFT

REGISTERED CIVIL ENGINEER DATE

PLANS APPROVAL DATE

THE STATE OF CALIFORNIA OR ITS OFFICERS OR AGENTS SHALL NOT BE RESPONSIBLE FOR THE ACCURACY OR COMPLETENESS OF SCANNED COPIES OF THIS PLAN SHEET.

REGISTERED PROFESSIONAL ENGINEER
No. _____
Exp. _____
CIVIL
STATE OF CALIFORNIA



STATE OF CALIFORNIA - DEPARTMENT OF TRANSPORTATION	FUNCTIONAL SUPERVISOR	CALCULATED-DESIGNED BY	REVISED BY
Caltrans	MONIKA PEDIGO	CHECKED BY	DATE REVISED
03 DESIGN		XXXX - XXXX	XXXX - XXXX

**ALTERNATIVE 7B
LAYOUT
SCALE: 1" = 50'
L-12**

LAST REVISION | DATE PLOTTED => 4/4/2023
01-26-23 | TIME PLOTTED => 8:49:43 AM

Dist	COUNTY	ROUTE	POST MILES TOTAL PROJECT	SHEET No.	TOTAL SHEETS
04	Sol	80	40.7/R44.7		
03	Yol,Sac	80,50	VAR		


DRAFT

REGISTERED CIVIL ENGINEER DATE _____

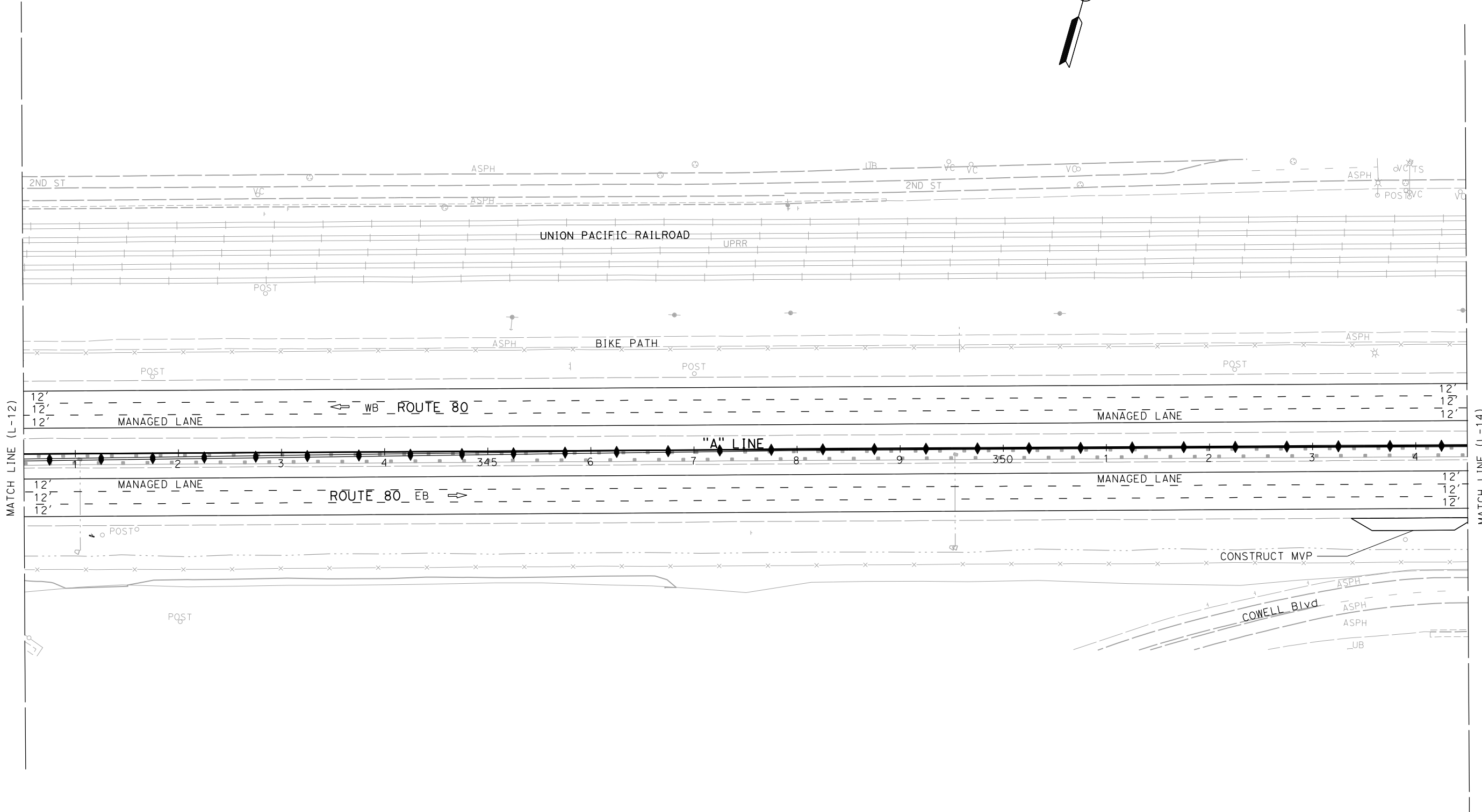
PLANS APPROVAL DATE _____

THE STATE OF CALIFORNIA OR ITS OFFICERS OR AGENTS SHALL NOT BE RESPONSIBLE FOR THE ACCURACY OR COMPLETENESS OF SCANNED COPIES OF THIS PLAN SHEET.

REGISTERED PROFESSIONAL ENGINEER
No. _____
Exp. _____
CIVIL
STATE OF CALIFORNIA



STATE OF CALIFORNIA - DEPARTMENT OF TRANSPORTATION	FUNCTIONAL SUPERVISOR	CALCULATED-DESIGNED BY	REVISED BY
Caltrans	MONIKA PEDIGO	CHECKED BY	DATE REVISED
03 DESIGN			



**ALTERNATIVE 7B
LAYOUT**
SCALE: 1" = 50'
L-13

LAST REVISION | DATE PLOTTED => 4/4/2023
01-26-23 | TIME PLOTTED => 8:49:44 AM

Dist	COUNTY	ROUTE	POST MILES TOTAL PROJECT	SHEET No.	TOTAL SHEETS
04	Sol	80	40.7/R44.7		
03	Yol,Sac	80,50	VAR		


DRAFT

REGISTERED CIVIL ENGINEER DATE _____

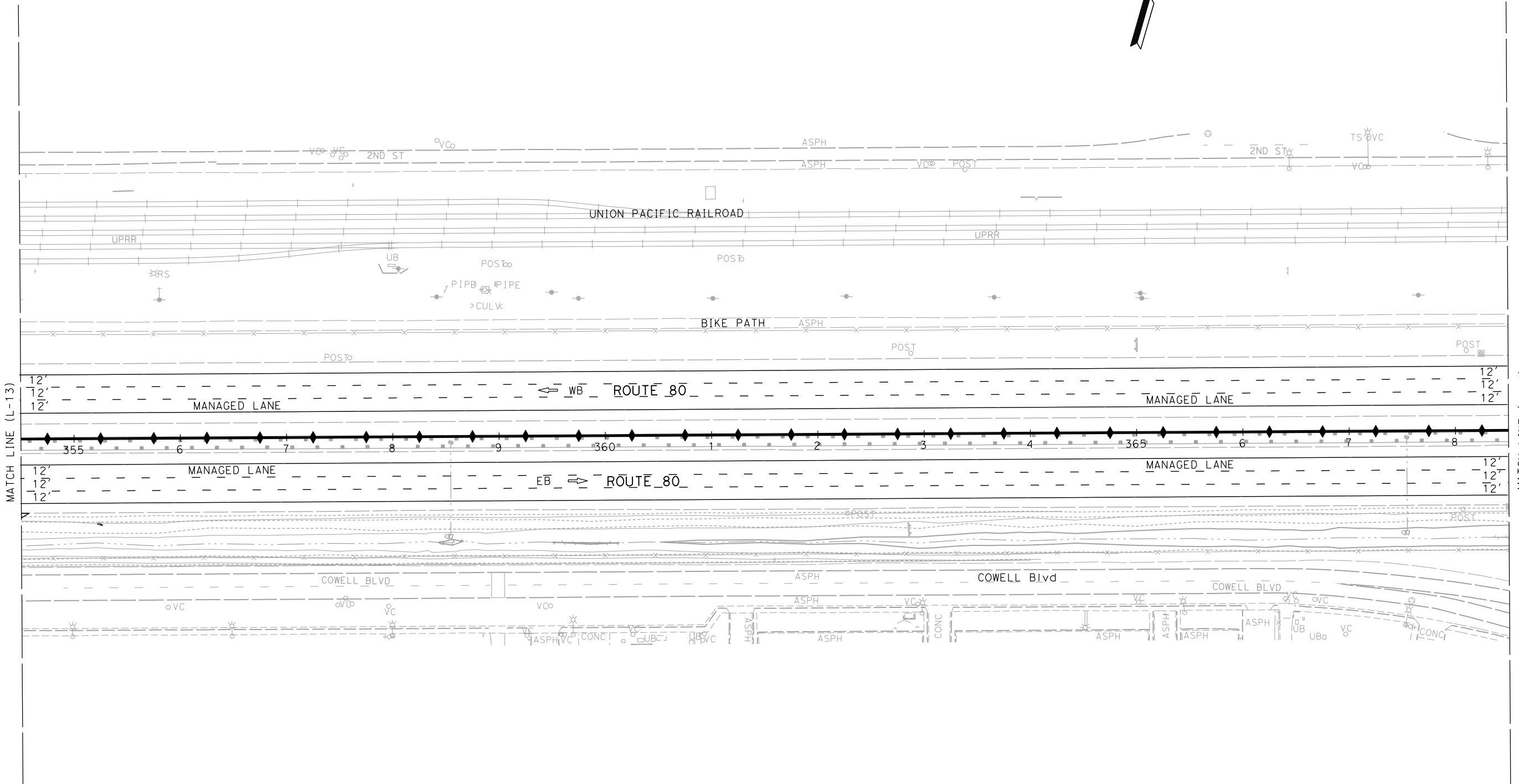
PLANS APPROVAL DATE _____

THE STATE OF CALIFORNIA OR ITS OFFICERS OR AGENTS SHALL NOT BE RESPONSIBLE FOR THE ACCURACY OR COMPLETENESS OF SCANNED COPIES OF THIS PLAN SHEET.

REGISTERED PROFESSIONAL ENGINEER
No. _____
Exp. _____
CIVIL
STATE OF CALIFORNIA



STATE OF CALIFORNIA - DEPARTMENT OF TRANSPORTATION	FUNCTIONAL SUPERVISOR	REVISOR	DATE
Caltrans	MONIKA PEDIGO	XXXX - XXXX	XXXX - XXXX
03 DESIGN			



**ALTERNATIVE 7B
LAYOUT
SCALE: 1" = 50'
L-14**

LAST REVISION DATE PLOTTED => 4/4/2023
01-26-23 TIME PLOTTED => 8:49:45 AM


Dist	COUNTY	ROUTE	POST MILES	SHEET	TOTAL
04	Sol	80	TOTAL PROJECT	No.	SHEETS
03	Yol,Sac	80,50	40.7/R44.7		
			VAR		

DRAFT

REGISTERED CIVIL ENGINEER

PLANS APPROVAL DATE

THE STATE OF CALIFORNIA OR ITS OFFICERS OR AGENTS SHALL NOT BE RESPONSIBLE FOR THE ACCURACY OR COMPLETENESS OF SCANNED COPIES OF THIS PLAN SHEET.





	REVISOR	DATE	REVISION
	XXXX - XXXX		
	XXXX - XXXX		
	XXXX - XXXX		
	XXXX - XXXX		
	XXXX - XXXX		
	XXXX - XXXX		
	XXXX - XXXX		
	XXXX - XXXX		
	XXXX - XXXX		
	XXXX - XXXX		
	XXXX - XXXX		
	XXXX - XXXX		
	XXXX - XXXX		
	XXXX - XXXX		
	XXXX - XXXX		
	XXXX - XXXX		

STATE OF CALIFORNIA - DEPARTMENT OF TRANSPORTATION **03 DESIGN**

Caltrans

	DESIGNED BY	DATE
	CHECKED BY	

	FUNCTIONAL SUPERVISOR
	MONIKA PEDIGO



ALTERNATIVE 7B

LAYOUT

SCALE: 1" = 50'

L-15

Dist	COUNTY	ROUTE	POST MILES TOTAL PROJECT	SHEET No.	TOTAL SHEETS
04	Sol	80	40.7/R44.7		
03	Yol,Sac	80,50	VAR		

DRAFT

REGISTERED CIVIL ENGINEER DATE _____


PLANS APPROVAL DATE _____

THE STATE OF CALIFORNIA OR ITS OFFICERS OR AGENTS SHALL NOT BE RESPONSIBLE FOR THE ACCURACY OR COMPLETENESS OF SCANNED COPIES OF THIS PLAN SHEET.

REGISTERED PROFESSIONAL ENGINEER
No. _____
Exp. _____
CIVIL
STATE OF CALIFORNIA



STATE OF CALIFORNIA - DEPARTMENT OF TRANSPORTATION	FUNCTIONAL SUPERVISOR	CALCULATED-DESIGNED BY	REVISED BY
Caltrans	MONIKA PEDIGO	XXXX - XXXX	DATE REVISIED
03 DESIGN		CHECKED BY	DATE REVISIED
		XXXX - XXXX	



**ALTERNATIVE 7B
LAYOUT**
SCALE: 1" = 50'
L-16

LAST REVISION DATE PLOTTED => 4/4/2023 01-26-23 TIME PLOTTED => 8:49:48 AM

Dist	COUNTY	ROUTE	POST MILES TOTAL PROJECT	SHEET No.	TOTAL SHEETS
04	Sol	80	40.7/R44.7		
03	Yol,Sac	80,50	VAR		

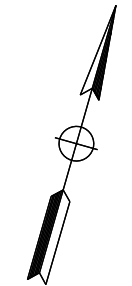
DRAFT

REGISTERED CIVIL ENGINEER DATE _____

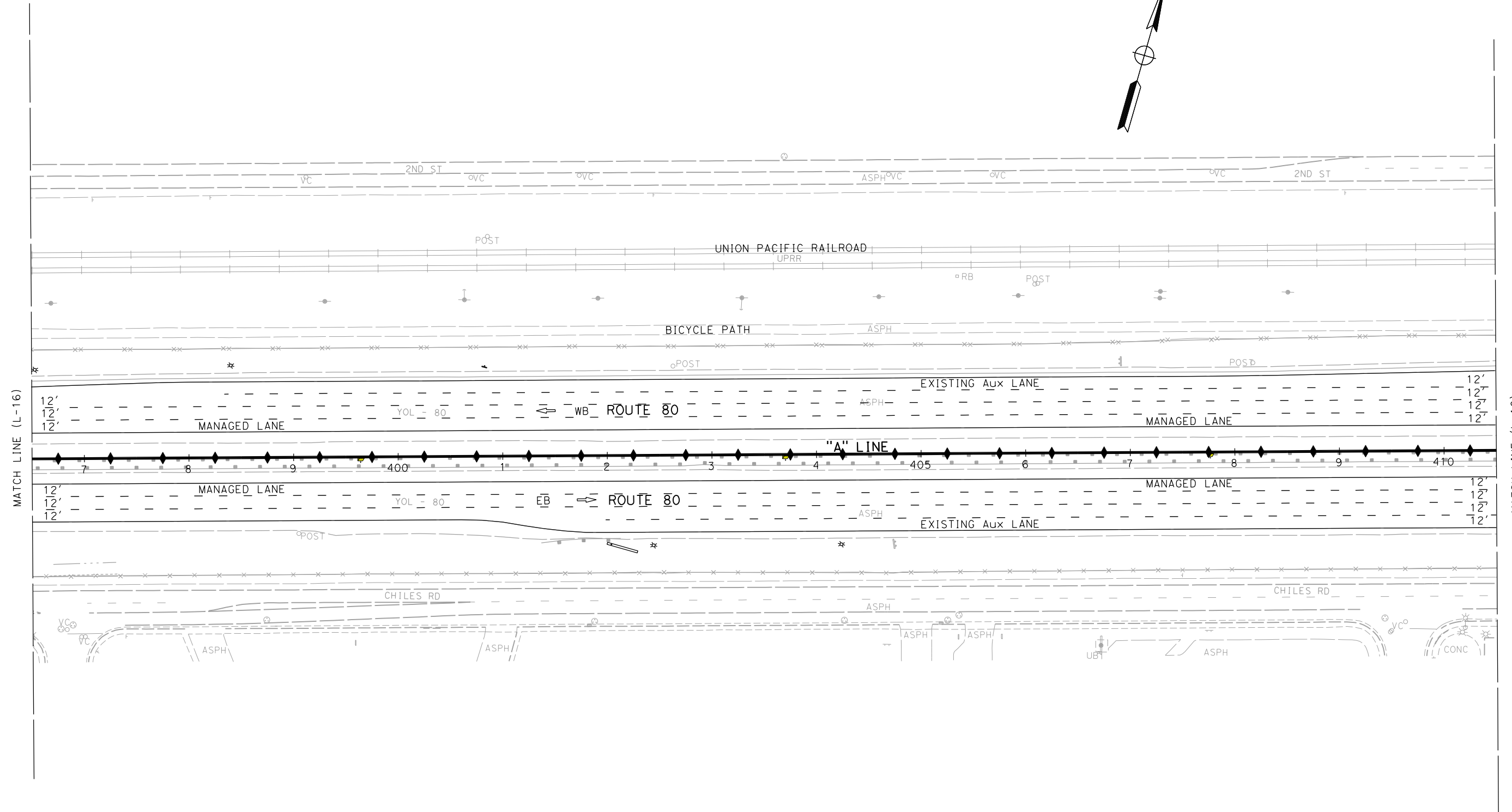
PLANS APPROVAL DATE _____

THE STATE OF CALIFORNIA OR ITS OFFICERS OR AGENTS SHALL NOT BE RESPONSIBLE FOR THE ACCURACY OR COMPLETENESS OF SCANNED COPIES OF THIS PLAN SHEET.

REGISTERED PROFESSIONAL ENGINEER
No. _____
Exp. _____
CIVIL
STATE OF CALIFORNIA



STATE OF CALIFORNIA - DEPARTMENT OF TRANSPORTATION	FUNCTIONAL SUPERVISOR	CALCULATED-DESIGNED BY	REVISOR
Caltrans	MONIKA PEDIGO	CHECKED BY	DATE REVISOR
03 DESIGN			



**ALTERNATIVE 7B
LAYOUT**
SCALE: 1" = 50'
L-17

LAST REVISION | DATE PLOTTED => 4/4/2023
01-26-23 | TIME PLOTTED => 8:49:50 AM

Dist	COUNTY	ROUTE	POST MILES	SHEET	TOTAL
04	Sol	80	TOTAL PROJECT	No.	SHEETS
03	Yol, Sac	80,50	40.7/R44.7		
			VAR		

DRAFT

REGISTERED CIVIL ENGINEER DATE

PLANS APPROVAL DATE

THE STATE OF CALIFORNIA OR ITS OFFICERS OR AGENTS SHALL NOT BE RESPONSIBLE FOR THE ACCURACY OR COMPLETENESS OF SCANNED COPIES OF THIS PLAN SHEET.

REGISTERED PROFESSIONAL ENGINEER
No. _____
Exp. _____
CIVIL
STATE OF CALIFORNIA

STATE OF CALIFORNIA - DEPARTMENT OF TRANSPORTATION
Caltrans
03 DESIGN

FUNCTIONAL SUPERVISOR
MONIKA PEDIGO

REVISOR BY
DATE REVISOR

CALCULATED-DESIGNED BY
CHECKED BY



**ALTERNATIVE 7B
LAYOUT**
SCALE: 1" = 50'

L-18

LAST REVISION DATE PLOTTED => 4/4/2023 01-26-23 TIME PLOTTED => 8:49:51 AM

Dist	COUNTY	ROUTE	POST MILES TOTAL PROJECT	SHEET No.	TOTAL SHEETS
04	Sol	80	40.7/R44.7		
03	Yol, Sac	80,50	VAR		

DRAFT

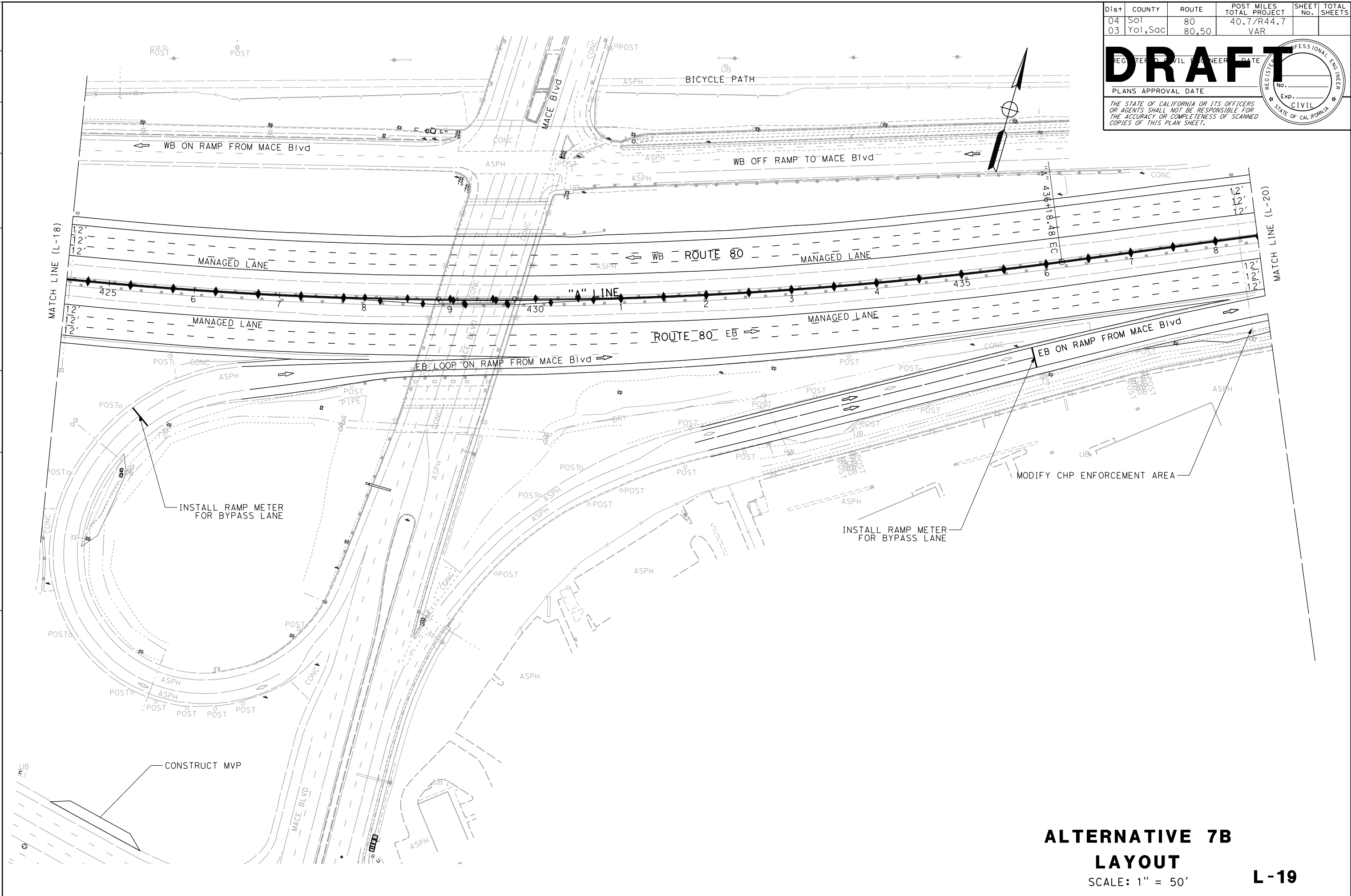
REGISTERED CIVIL ENGINEER DATE

PLANS APPROVAL DATE

THE STATE OF CALIFORNIA OR ITS OFFICERS OR AGENTS SHALL NOT BE RESPONSIBLE FOR THE ACCURACY OR COMPLETENESS OF SCANNED COPIES OF THIS PLAN SHEET.

REGISTERED PROFESSIONAL ENGINEER No. Exp. CIVIL STATE OF CALIFORNIA

STATE OF CALIFORNIA - DEPARTMENT OF TRANSPORTATION
Caltrans
03 DESIGN



ALTERNATIVE 7B
LAYOUT
 SCALE: 1" = 50'
L-19

LAST REVISION | DATE PLOTTED => 4/4/2023
 01-26-23 | TIME PLOTTED => 8:49:53 AM

Dist	COUNTY	ROUTE	POST MILES TOTAL PROJECT	SHEET No.	TOTAL SHEETS
04	Sol	80	40.7/R44.7		
03	Yol, Sac	80,50	VAR		


DRAFT

REGISTERED CIVIL ENGINEER DATE _____

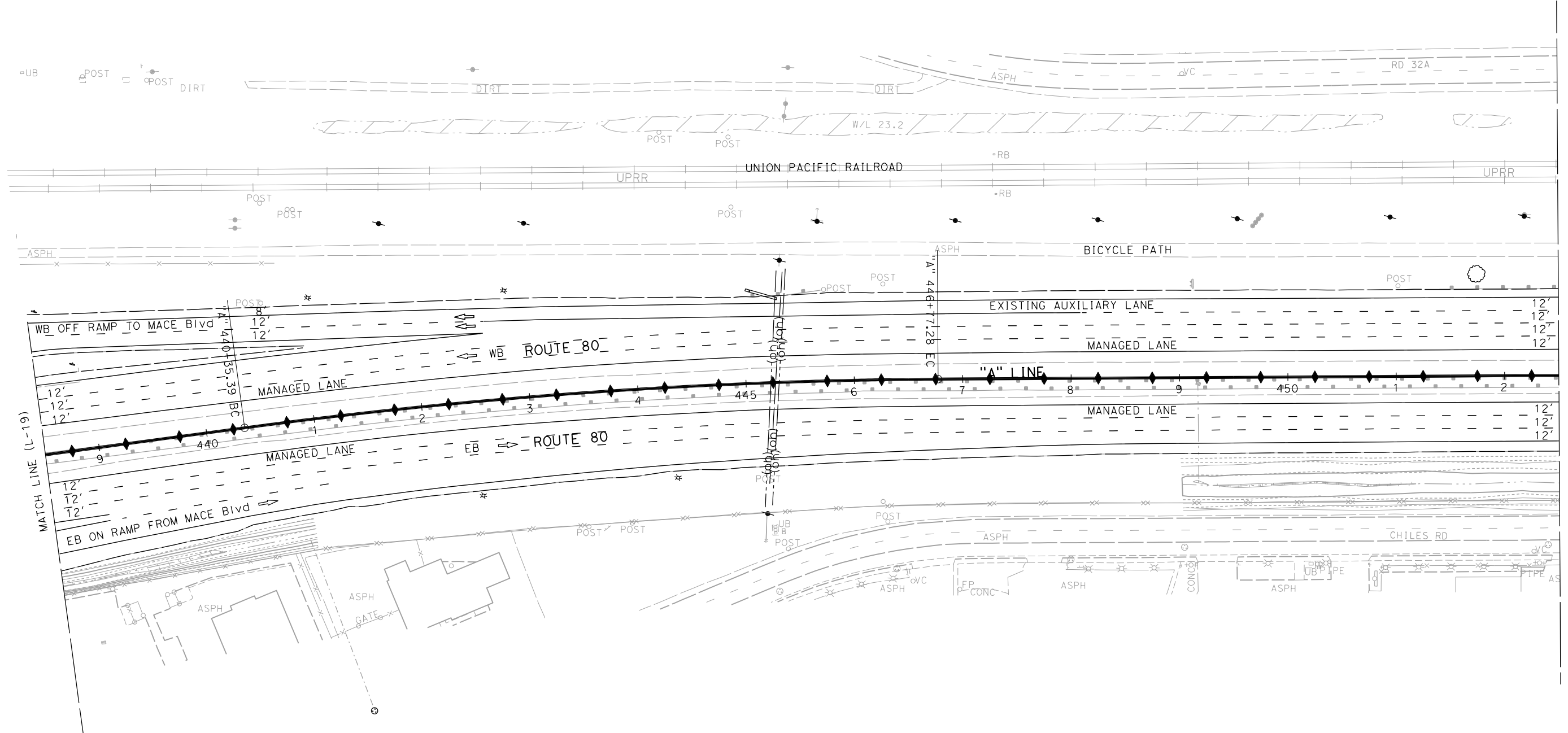
PLANS APPROVAL DATE _____

THE STATE OF CALIFORNIA OR ITS OFFICERS OR AGENTS SHALL NOT BE RESPONSIBLE FOR THE ACCURACY OR COMPLETENESS OF SCANNED COPIES OF THIS PLAN SHEET.

REGISTERED PROFESSIONAL ENGINEER
No. _____
Exp. _____
CIVIL
STATE OF CALIFORNIA



STATE OF CALIFORNIA - DEPARTMENT OF TRANSPORTATION	FUNCTIONAL SUPERVISOR	REVISOR	DATE
Caltrans	MONIKA PEDIGO	XXXX - XXXX	XXXX - XXXX
03 DESIGN			



**ALTERNATIVE 7B
LAYOUT
SCALE: 1" = 50' L-20**

LAST REVISION DATE PLOTTED => 4/4/2023 01-26-23 TIME PLOTTED => 8:49:57 AM

Dist	COUNTY	ROUTE	POST MILES TOTAL PROJECT	SHEET No.	TOTAL SHEETS
04	Sol	80	40.7/R44.7		
03	Yol,Sac	80,50	VAR		

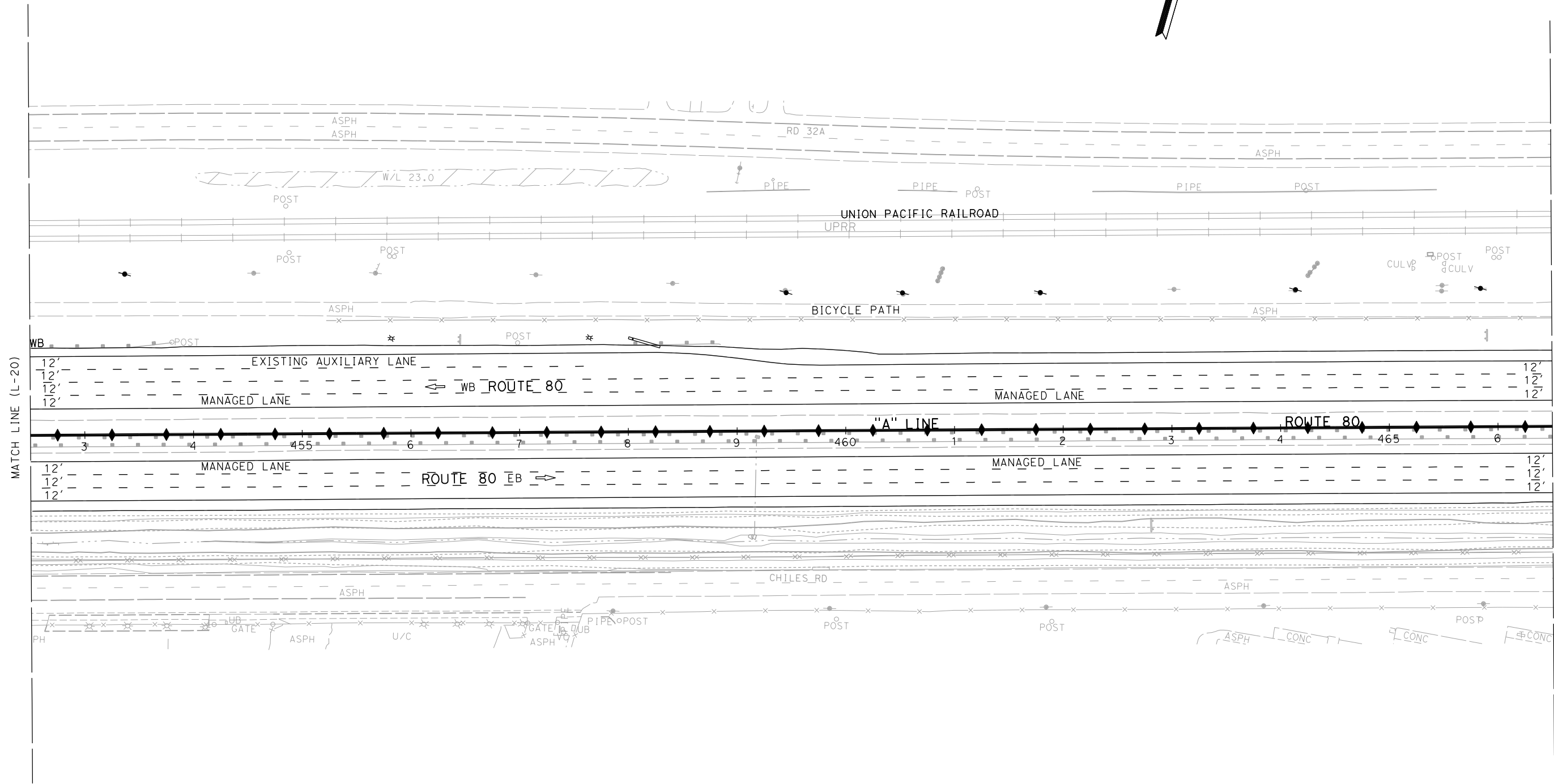
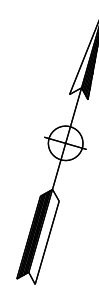
DRAFT

REGISTERED CIVIL ENGINEER DATE _____

PLANS APPROVAL DATE _____

THE STATE OF CALIFORNIA OR ITS OFFICERS OR AGENTS SHALL NOT BE RESPONSIBLE FOR THE ACCURACY OR COMPLETENESS OF SCANNED COPIES OF THIS PLAN SHEET.

REGISTERED PROFESSIONAL ENGINEER
No. _____
Exp. _____
CIVIL
STATE OF CALIFORNIA



STATE OF CALIFORNIA - DEPARTMENT OF TRANSPORTATION

Caltrans

03 DESIGN

FUNCTIONAL SUPERVISOR: MONIKA PEDIGO

REVISOR: REVISED BY DATE REVISION

CALCULATED-DESIGNED BY CHECKED BY

USERNAME => ... \3H900-A1+-7B_LayOut+-21.dgn


BORDER LAST REVISED 7/2/2010

ALTERNATIVE 7B

LAYOUT

SCALE: 1" = 50'

L-21



LAST REVISION DATE PLOTTED => 4/4/2023 01-26-23 TIME PLOTTED => 8:49:56 AM

Dist	COUNTY	ROUTE	POST MILES TOTAL PROJECT	SHEET No.	TOTAL SHEETS
04	Sol	80	40.7/R44.7		
03	Yol,Sac	80,50	VAR		

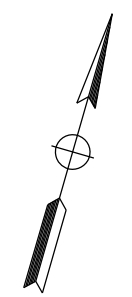
DRAFT

REGISTERED CIVIL ENGINEER DATE

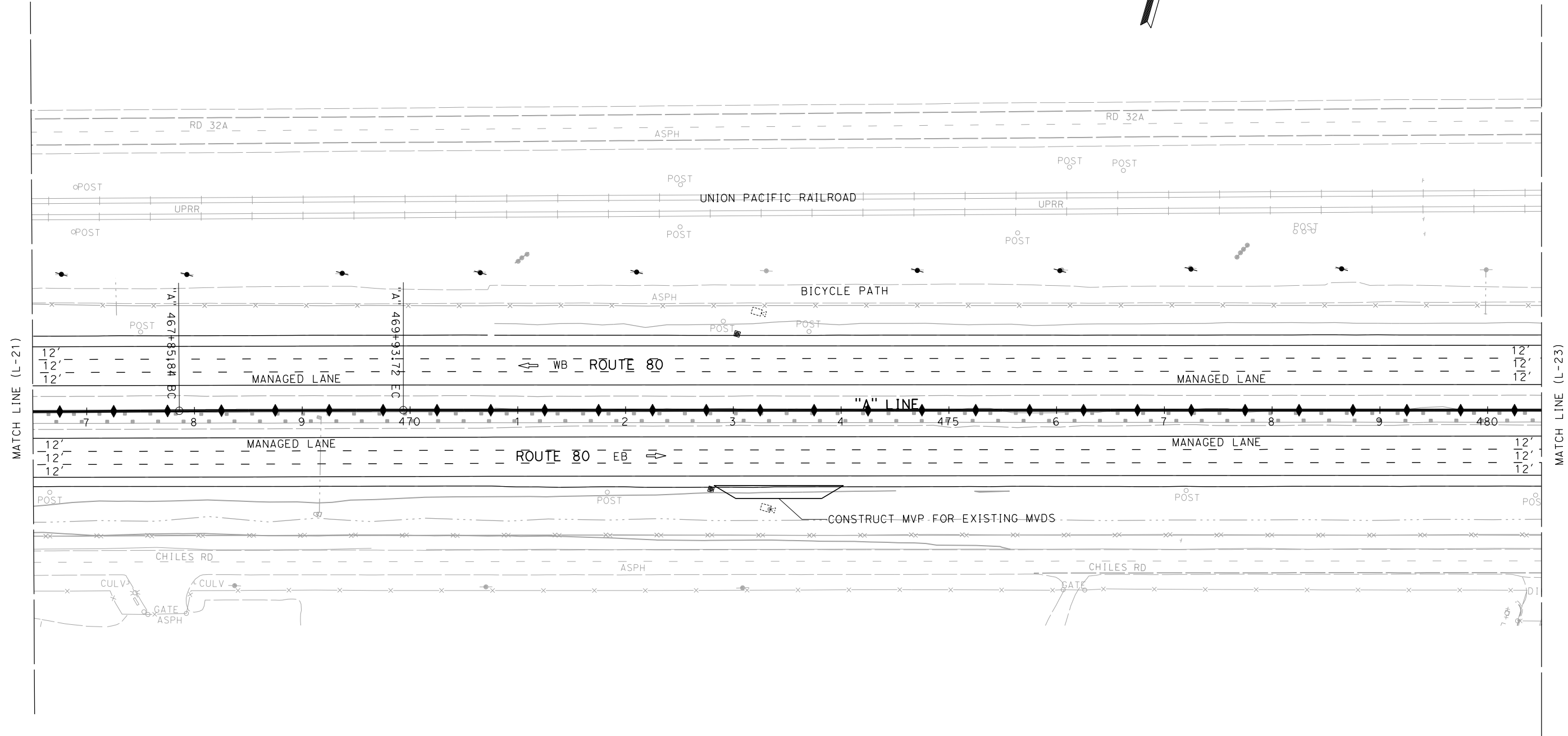
PLANS APPROVAL DATE

PROFESSIONAL ENGINEER No. Exp. CIVIL STATE OF CALIFORNIA

THE STATE OF CALIFORNIA OR ITS OFFICERS OR AGENTS SHALL NOT BE RESPONSIBLE FOR THE ACCURACY OR COMPLETENESS OF SCANNED COPIES OF THIS PLAN SHEET.



STATE OF CALIFORNIA - DEPARTMENT OF TRANSPORTATION	FUNCTIONAL SUPERVISOR	CALCULATED-DESIGNED BY	REVISED BY
Caltrans	MONIKA PEDIGO	CHECKED BY	DATE REVISED
03 DESIGN			



ALTERNATIVE 7B
LAYOUT
 SCALE: 1" = 50'
L-22

LAST REVISION | DATE PLOTTED => 4/4/2023
 01-26-23 | TIME PLOTTED => 8:49:57 AM

Dist	COUNTY	ROUTE	POST MILES TOTAL PROJECT	SHEET No.	TOTAL SHEETS
04	Sol	80	40.7/R44.7		
03	Yol,Sac	80,50	VAR		

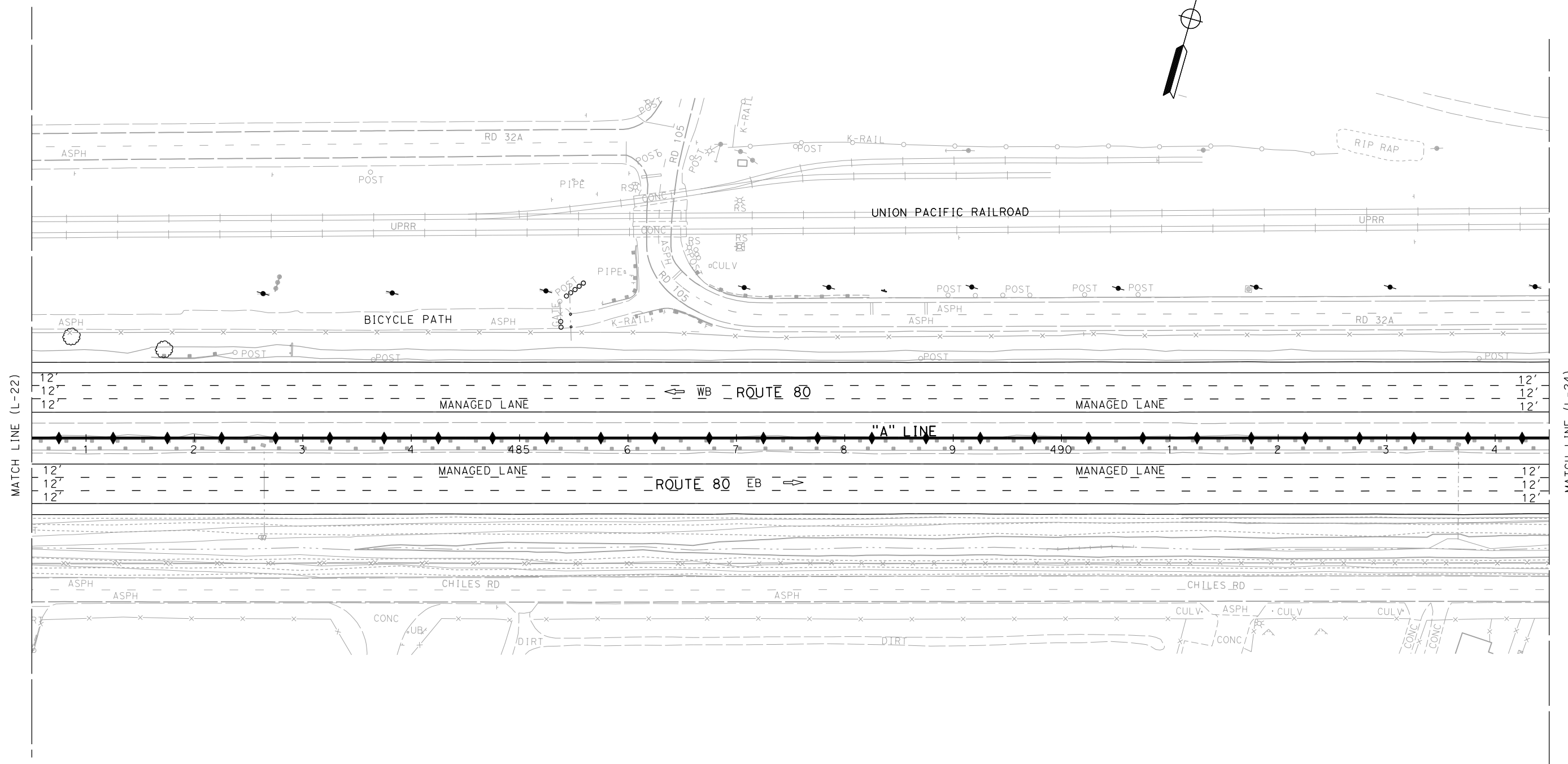
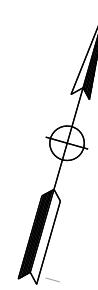
DRAFT

REGISTERED CIVIL ENGINEER DATE

PLANS APPROVAL DATE

THE STATE OF CALIFORNIA OR ITS OFFICERS OR AGENTS SHALL NOT BE RESPONSIBLE FOR THE ACCURACY OR COMPLETENESS OF SCANNED COPIES OF THIS PLAN SHEET.

REGISTERED PROFESSIONAL ENGINEER
No. _____
Exp. _____
CIVIL
STATE OF CALIFORNIA



MATCH LINE (L-22)

MATCH LINE (L-24)

STATE OF CALIFORNIA - DEPARTMENT OF TRANSPORTATION	FUNCTIONAL SUPERVISOR	CALCULATED-DESIGNED BY	REVISED BY
Caltrans	MONIKA PEDIGO	CHECKED BY	DATE REVISED
03 DESIGN			

ALTERNATIVE 7B
LAYOUT
SCALE: 1" = 50'
L-23

LAST REVISION | DATE PLOTTED => 4/4/2023
01-26-23 | TIME PLOTTED => 8:49:58 AM

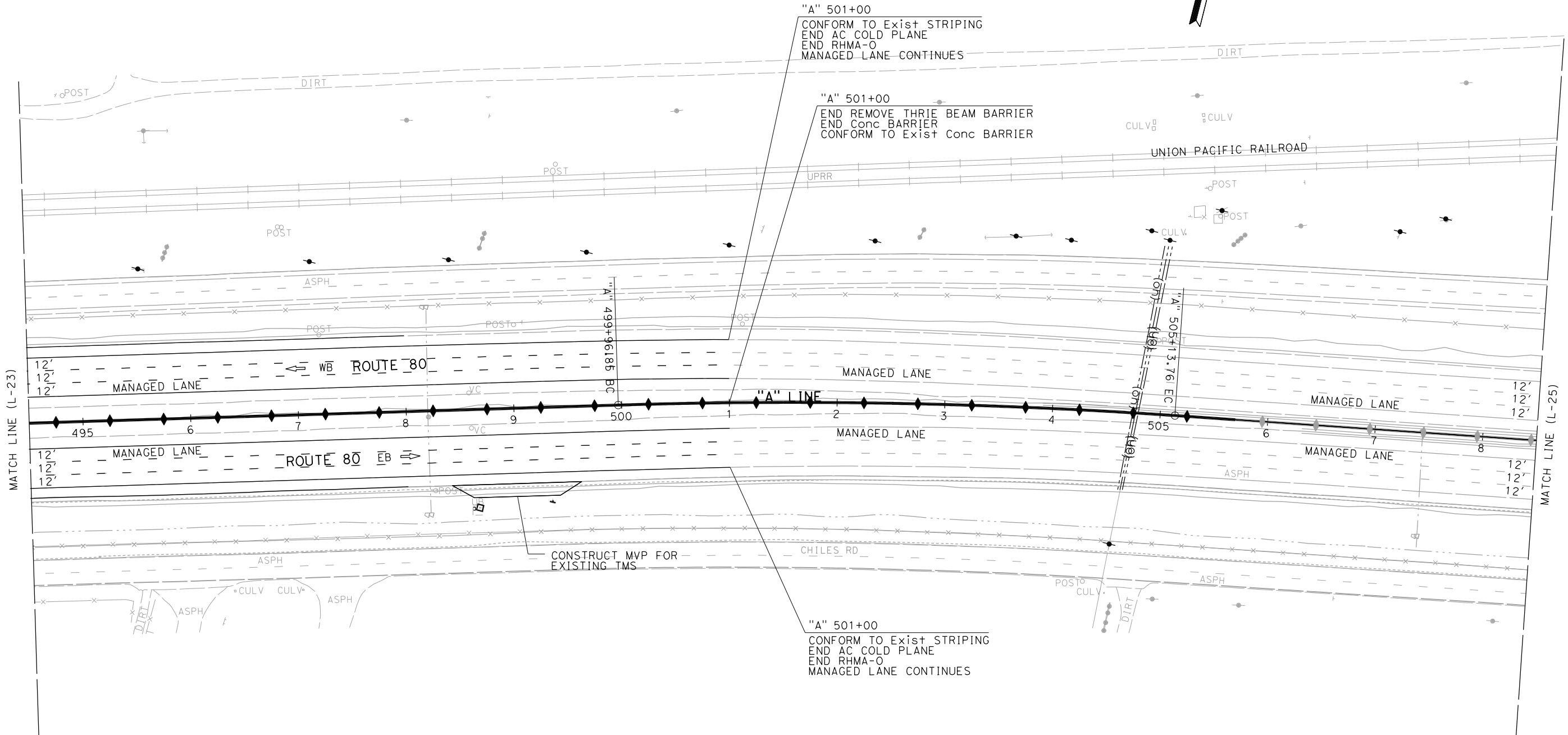

Dist	COUNTY	ROUTE	POST MILES TOTAL PROJECT	SHEET No.	TOTAL SHEETS
04 03	Sol Yol, Sac	80 80,50	40.7/R44.7 VAR		

DRAFT

REGISTERED CIVIL ENGINEER DATE
 PLANS APPROVAL DATE

THE STATE OF CALIFORNIA OR ITS OFFICERS OR AGENTS SHALL NOT BE RESPONSIBLE FOR THE ACCURACY OR COMPLETENESS OF SCANNED COPIES OF THIS PLAN SHEET.

REGISTERED PROFESSIONAL ENGINEER
 No. _____
 Exp. _____
 CIVIL
 STATE OF CALIFORNIA



**ALTERNATIVE 7B
 LAYOUT
 SCALE: 1" = 50'
 L-24**

Dist	COUNTY	ROUTE	POST MILES TOTAL PROJECT	SHEET No.	TOTAL SHEETS
04	Sol	80	40.7/R44.7		
03	Yol,Sac	80,50	VAR		

DRAFT

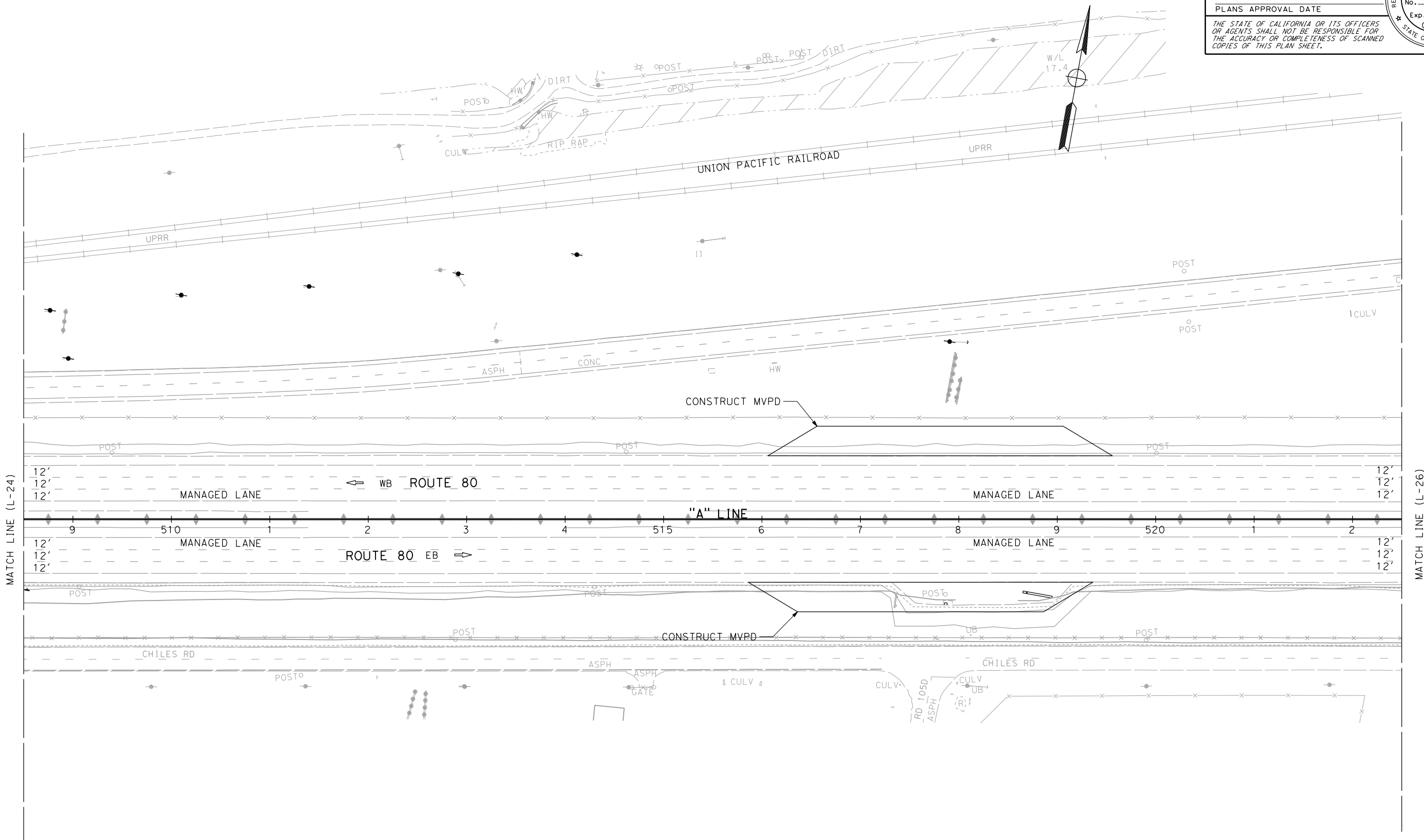
REGISTERED CIVIL ENGINEER DATE _____

PLANS APPROVAL DATE _____

THE STATE OF CALIFORNIA OR ITS OFFICERS OR AGENTS SHALL NOT BE RESPONSIBLE FOR THE ACCURACY OR COMPLETENESS OF SCANNED COPIES OF THIS PLAN SHEET.

REGISTERED PROFESSIONAL ENGINEER
No. _____
Exp. _____
CIVIL
STATE OF CALIFORNIA

STATE OF CALIFORNIA - DEPARTMENT OF TRANSPORTATION
Caltrans
 03 DESIGN
 FUNCTIONAL SUPERVISOR
 MONIKA PEDIGO
 CALCULATED-DESIGNED BY
 CHECKED BY
 REVISED BY
 DATE REVISED
 XXXX - XXXX
 XXXX - XXXX



**ALTERNATIVE 7B
 LAYOUT
 SCALE: 1" = 50'
 L-25**

LAST REVISION | DATE PLOTTED => 4/4/2023
 01-26-23 | TIME PLOTTED => 8:50:01 AM

Dist	COUNTY	ROUTE	POST MILES TOTAL PROJECT	SHEET No.	TOTAL SHEETS
04	Sol	80	40.7/R44.7		
03	Yol,Sac	80,50	VAR		

DRAFT

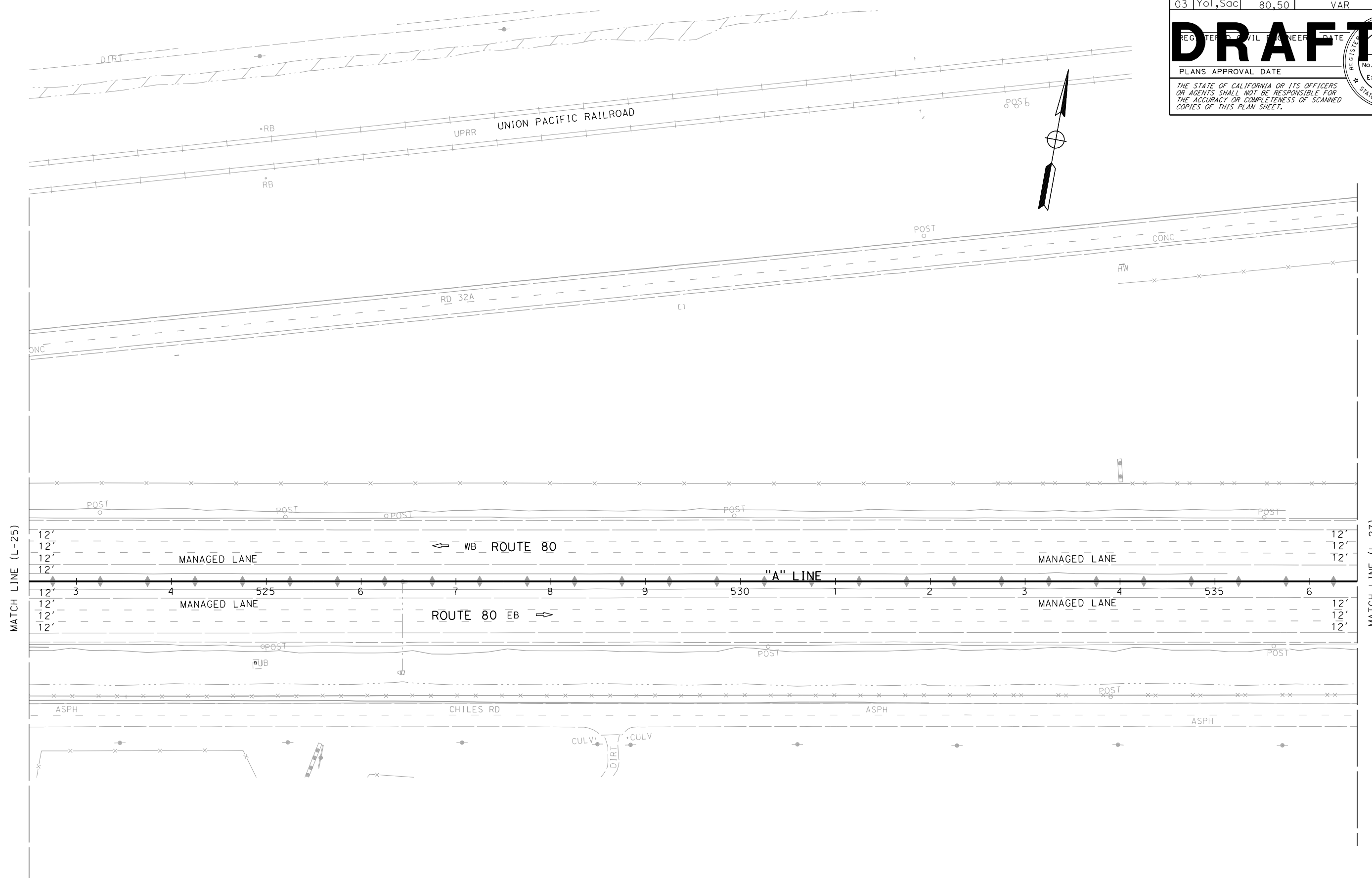
REGISTERED CIVIL ENGINEER DATE

PLANS APPROVAL DATE

THE STATE OF CALIFORNIA OR ITS OFFICERS OR AGENTS SHALL NOT BE RESPONSIBLE FOR THE ACCURACY OR COMPLETENESS OF SCANNED COPIES OF THIS PLAN SHEET.

REGISTERED PROFESSIONAL ENGINEER
No. _____
Exp. _____
CIVIL
STATE OF CALIFORNIA

STATE OF CALIFORNIA - DEPARTMENT OF TRANSPORTATION	FUNCTIONAL SUPERVISOR	REVISOR	DATE
Caltrans	MONIKA PEDIGO	XXXX - XXXX	XXXX - XXXX
03 DESIGN	CHECKED BY		



ALTERNATIVE 7B
LAYOUT
SCALE: 1" = 50'
L-26

LAST REVISION DATE PLOTTED => 4/4/2023
01-26-23 TIME PLOTTED => 8:50:03 AM

Dist	COUNTY	ROUTE	POST MILES TOTAL PROJECT	SHEET No.	TOTAL SHEETS
04	Sol	80	40.7/R44.7		
03	Yol,Sac	80,50	VAR		

DRAFT

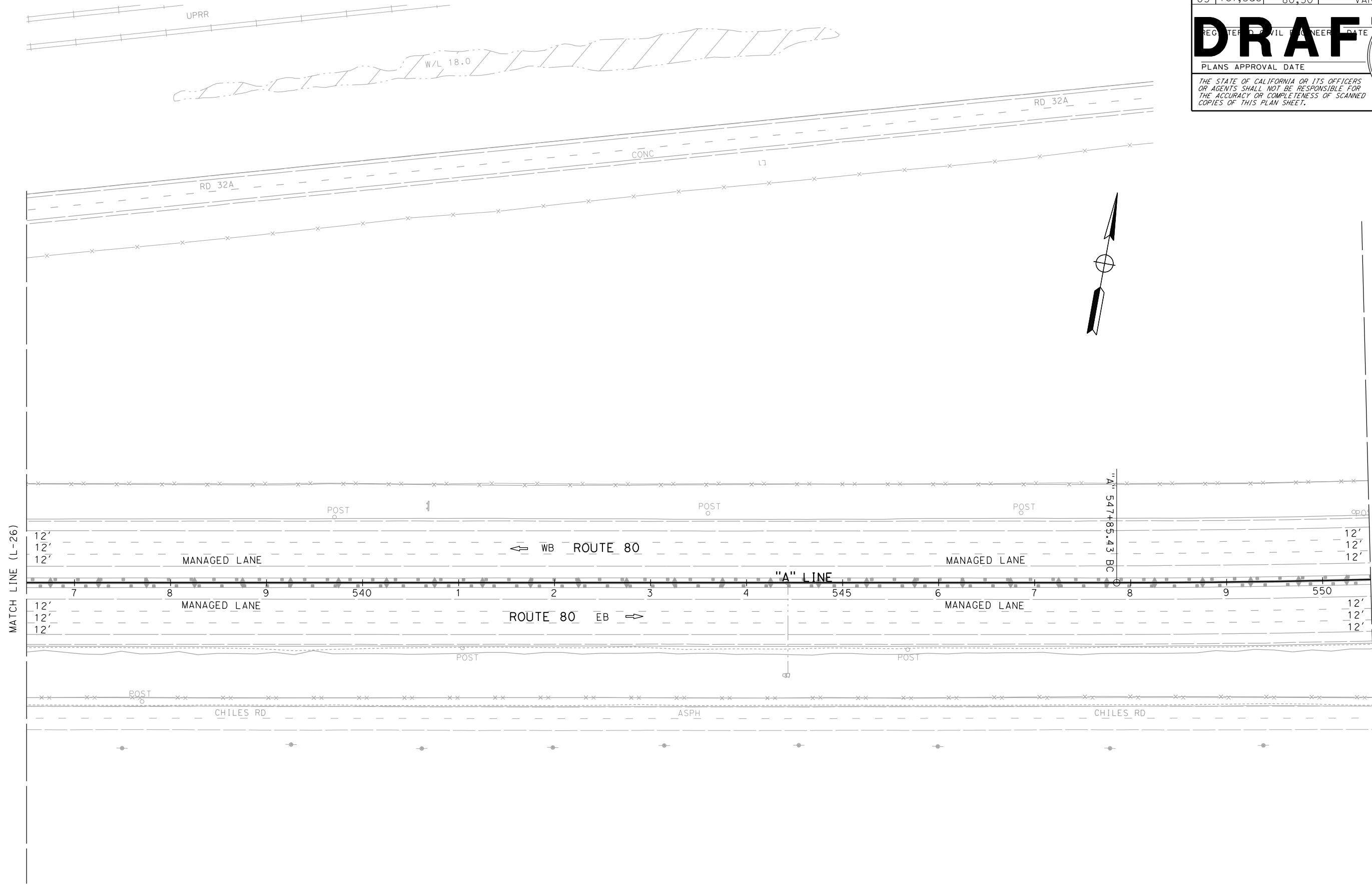
REGISTERED CIVIL ENGINEER DATE _____

PLANS APPROVAL DATE _____

THE STATE OF CALIFORNIA OR ITS OFFICERS OR AGENTS SHALL NOT BE RESPONSIBLE FOR THE ACCURACY OR COMPLETENESS OF SCANNED COPIES OF THIS PLAN SHEET.

REGISTERED PROFESSIONAL ENGINEER
No. _____
Exp. _____
CIVIL
STATE OF CALIFORNIA

STATE OF CALIFORNIA - DEPARTMENT OF TRANSPORTATION	FUNCTIONAL SUPERVISOR	REVISOR	DATE
Caltrans	MONIKA PEDIGO	XXXX - XXXX	XXXX - XXXX
03 DESIGN	CHECKED BY		



ALTERNATIVE 7B
LAYOUT
SCALE: 1" = 50'
L-27

LAST REVISION | DATE PLOTTED => 4/4/2023
01-26-23 | TIME PLOTTED => 8:50:04 AM

STATE OF CALIFORNIA - DEPARTMENT OF TRANSPORTATION
Caltrans
03 DESIGN

FUNCTIONAL SUPERVISOR
 MONIKA PEDIGO

REVISOR
 REVISION
 DATE

DESIGNED BY
 CHECKED BY

DATE REVISION

XXXX - XXXX
 XXXX - XXXX

REVISOR
 REVISION
 DATE

DESIGNED BY
 CHECKED BY

DATE REVISION

XXXX - XXXX
 XXXX - XXXX

Dist	COUNTY	ROUTE	POST MILES TOTAL PROJECT	SHEET No.	TOTAL SHEETS
04	Sol	80	40.7/R44.7		
03	Yol, Sac	80,50	VAR		

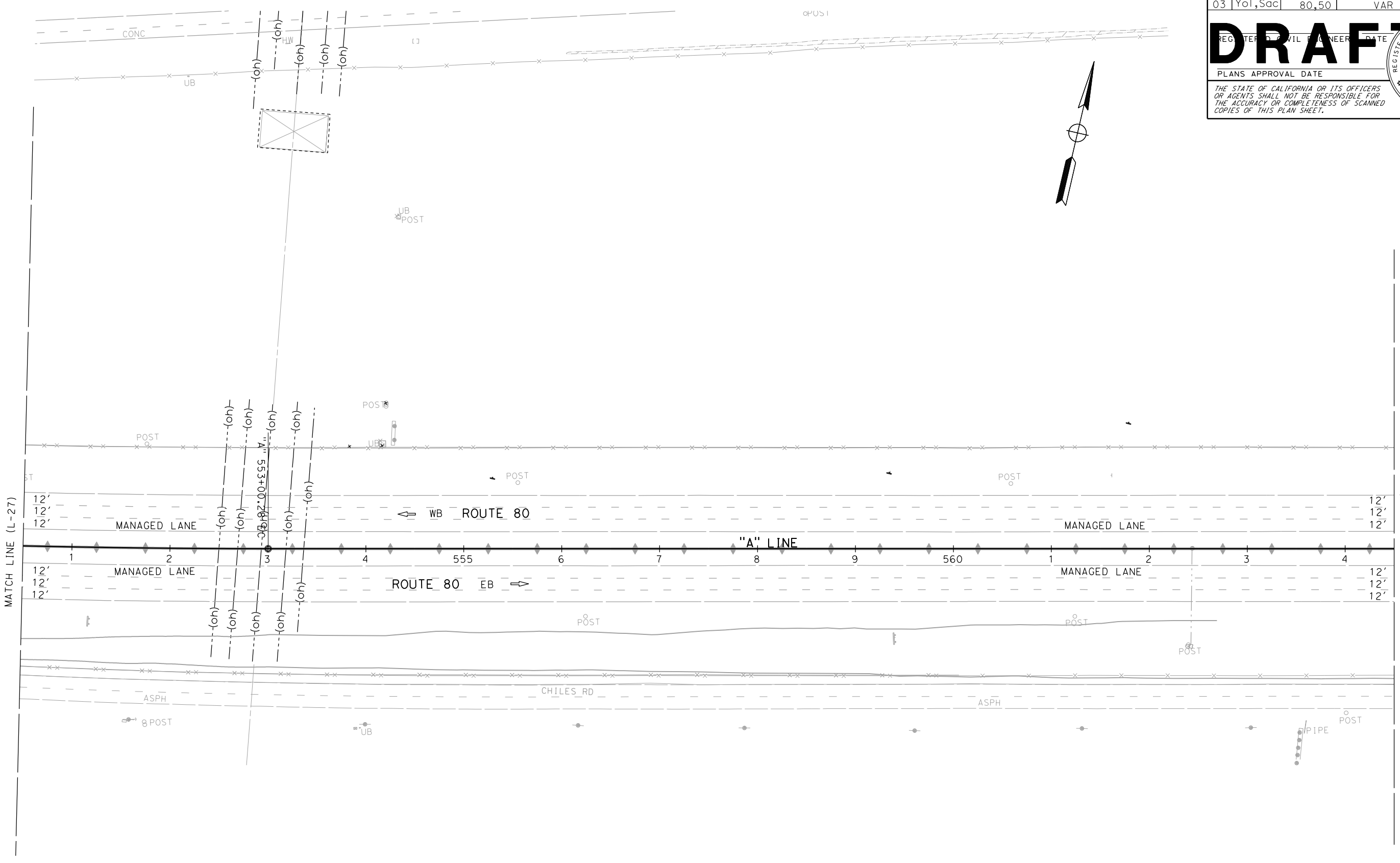

DRAFT

REGISTERED CIVIL ENGINEER DATE

PLANS APPROVAL DATE

THE STATE OF CALIFORNIA OR ITS OFFICERS OR AGENTS SHALL NOT BE RESPONSIBLE FOR THE ACCURACY OR COMPLETENESS OF SCANNED COPIES OF THIS PLAN SHEET.

REGISTERED PROFESSIONAL ENGINEER
 No. _____
 Exp. _____
 CIVIL
 STATE OF CALIFORNIA



ALTERNATIVE 7B
LAYOUT
 SCALE: 1" = 50'
L-28

LAST REVISION DATE PLOTTED => 4/4/2023
 01-26-23 TIME PLOTTED => 8:50:06 AM

Dist	COUNTY	ROUTE	POST MILES TOTAL PROJECT	SHEET No.	TOTAL SHEETS
04	Sol	80	40.7/R44.7		
03	Yol, Sac	80,50	VAR		

DRAFT

REGISTERED CIVIL ENGINEER DATE _____

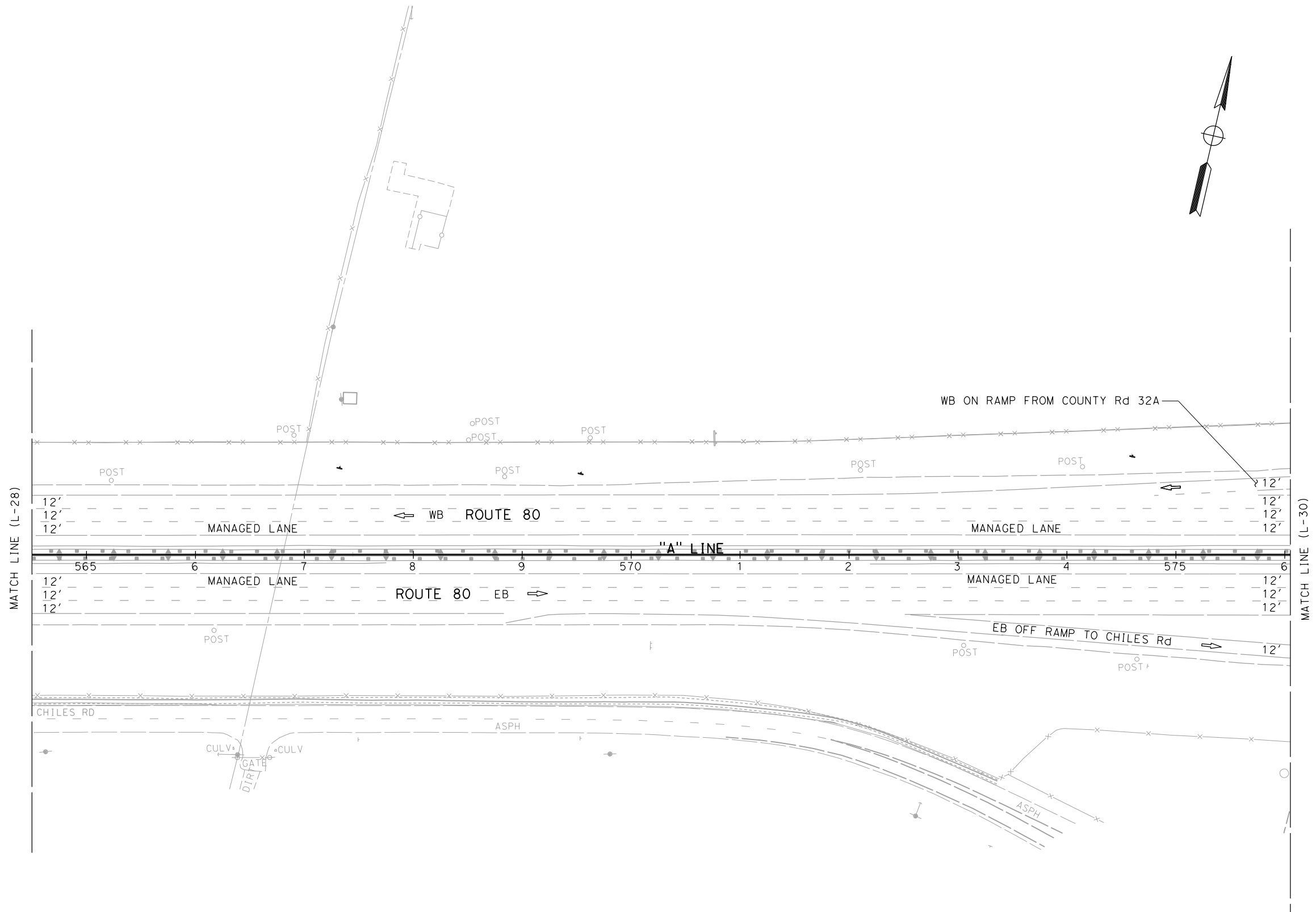
PLANS APPROVAL DATE _____

THE STATE OF CALIFORNIA OR ITS OFFICERS OR AGENTS SHALL NOT BE RESPONSIBLE FOR THE ACCURACY OR COMPLETENESS OF SCANNED COPIES OF THIS PLAN SHEET.

REGISTERED PROFESSIONAL ENGINEER
No. _____
Exp. _____
CIVIL
STATE OF CALIFORNIA



STATE OF CALIFORNIA - DEPARTMENT OF TRANSPORTATION	FUNCTIONAL SUPERVISOR	CALCULATED-DESIGNED BY	REVISOR
Caltrans	MONIKA PEDIGO	XXXX - XXXX	XXXX - XXXX
03 DESIGN		CHECKED BY	DATE REVISED



ALTERNATIVE 7B
LAYOUT
SCALE: 1" = 50'
L-29

LAST REVISION | DATE PLOTTED => 4/4/2023
01-26-23 | TIME PLOTTED => 8:50:07 AM

Dist	COUNTY	ROUTE	POST MILES TOTAL PROJECT	SHEET No.	TOTAL SHEETS
04	Sol	80	40.7/R44.7		
03	Yol,Sac	80,50	VAR		

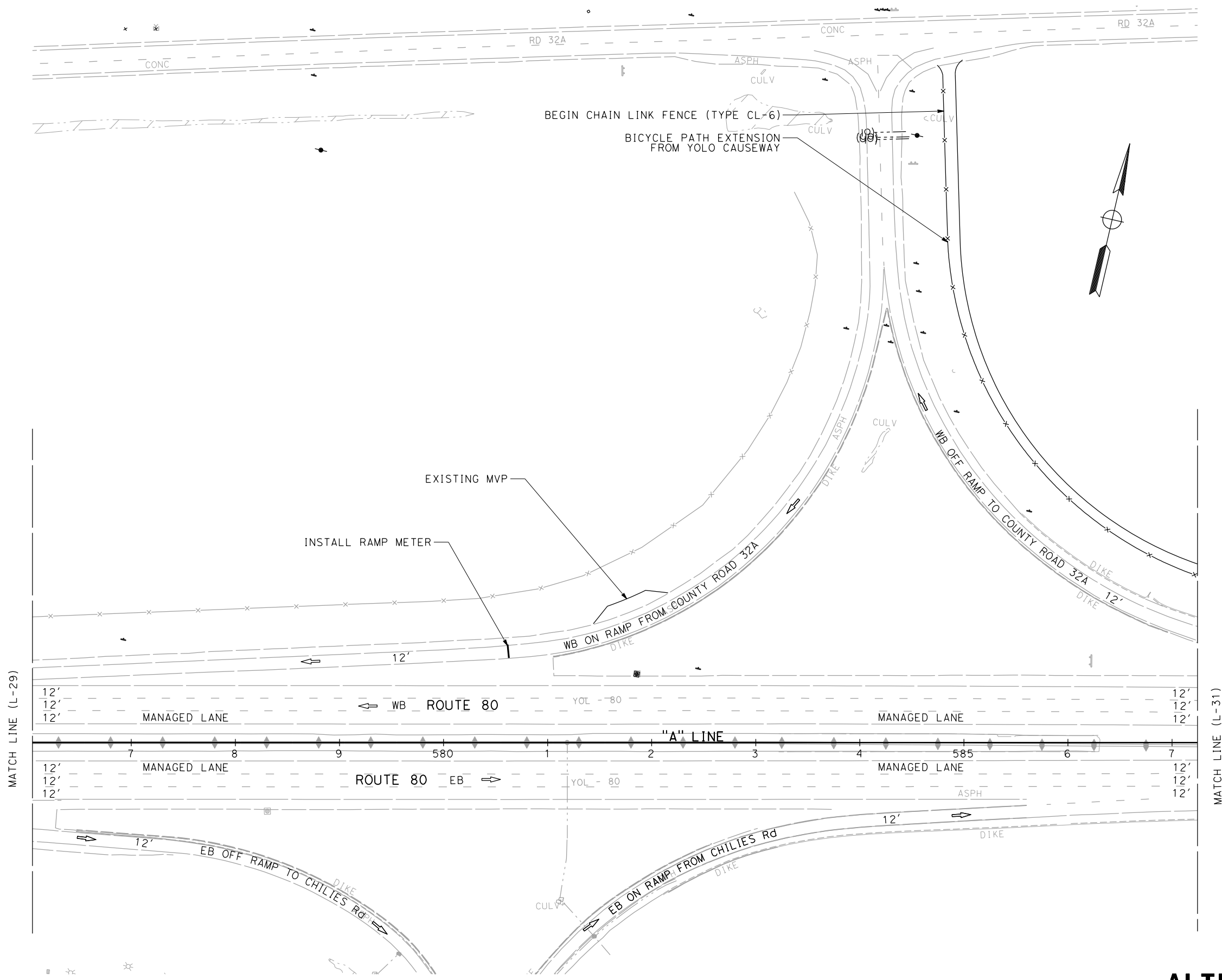
DRAFT

REGISTERED CIVIL ENGINEER DATE

PLANS APPROVAL DATE

THE STATE OF CALIFORNIA OR ITS OFFICERS OR AGENTS SHALL NOT BE RESPONSIBLE FOR THE ACCURACY OR COMPLETENESS OF SCANNED COPIES OF THIS PLAN SHEET.

PROFESSIONAL ENGINEER No. Exp. CIVIL STATE OF CALIFORNIA



ALTERNATIVE 7B
LAYOUT
 SCALE: 1" = 50'
L-30

STATE OF CALIFORNIA - DEPARTMENT OF TRANSPORTATION	FUNCTIONAL SUPERVISOR	REVISOR	DATE
Caltrans	MONIKA PEDIGO	XXXX - XXXX	XXXX - XXXX
03 DESIGN	CHECKED BY	CALCULATED-DESIGNED BY	DATE REVISOR

LAST REVISION DATE PLOTTED => 4/4/2023 01-26-23 TIME PLOTTED => 8:50:09 AM

Dist	COUNTY	ROUTE	POST MILES TOTAL PROJECT	SHEET No.	TOTAL SHEETS
04	Sol	80	40.7/R44.7		
03	Yol, Sac	80,50	VAR		

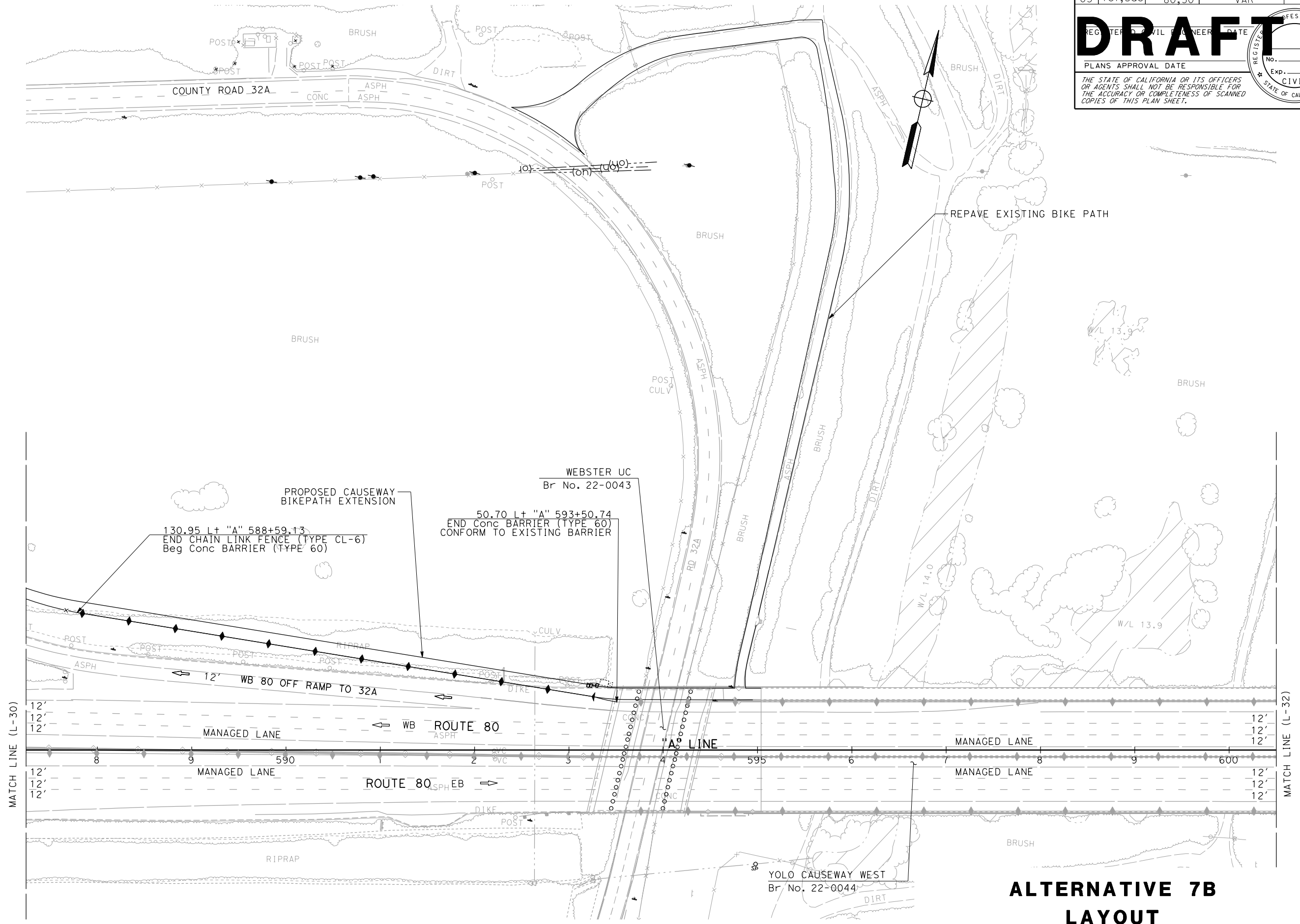
DRAFT

REGISTERED CIVIL ENGINEER DATE

PLANS APPROVAL DATE

THE STATE OF CALIFORNIA OR ITS OFFICERS OR AGENTS SHALL NOT BE RESPONSIBLE FOR THE ACCURACY OR COMPLETENESS OF SCANNED COPIES OF THIS PLAN SHEET.

REGISTERED PROFESSIONAL ENGINEER
No. _____
Exp. _____
CIVIL
STATE OF CALIFORNIA



**ALTERNATIVE 7B
LAYOUT
SCALE: 1" = 50'
L-31**

STATE OF CALIFORNIA - DEPARTMENT OF TRANSPORTATION	FUNCTIONAL SUPERVISOR	DESIGNED BY	REVISOR
03 DESIGN	MONIKA PEDIGO	CHECKED BY	DATE REVISION
Caltrans			

Dist	COUNTY	ROUTE	POST MILES TOTAL PROJECT	SHEET No.	TOTAL SHEETS
04	Sol	80	40.7/R44.7		
03	Yol,Sac	80,50	VAR		

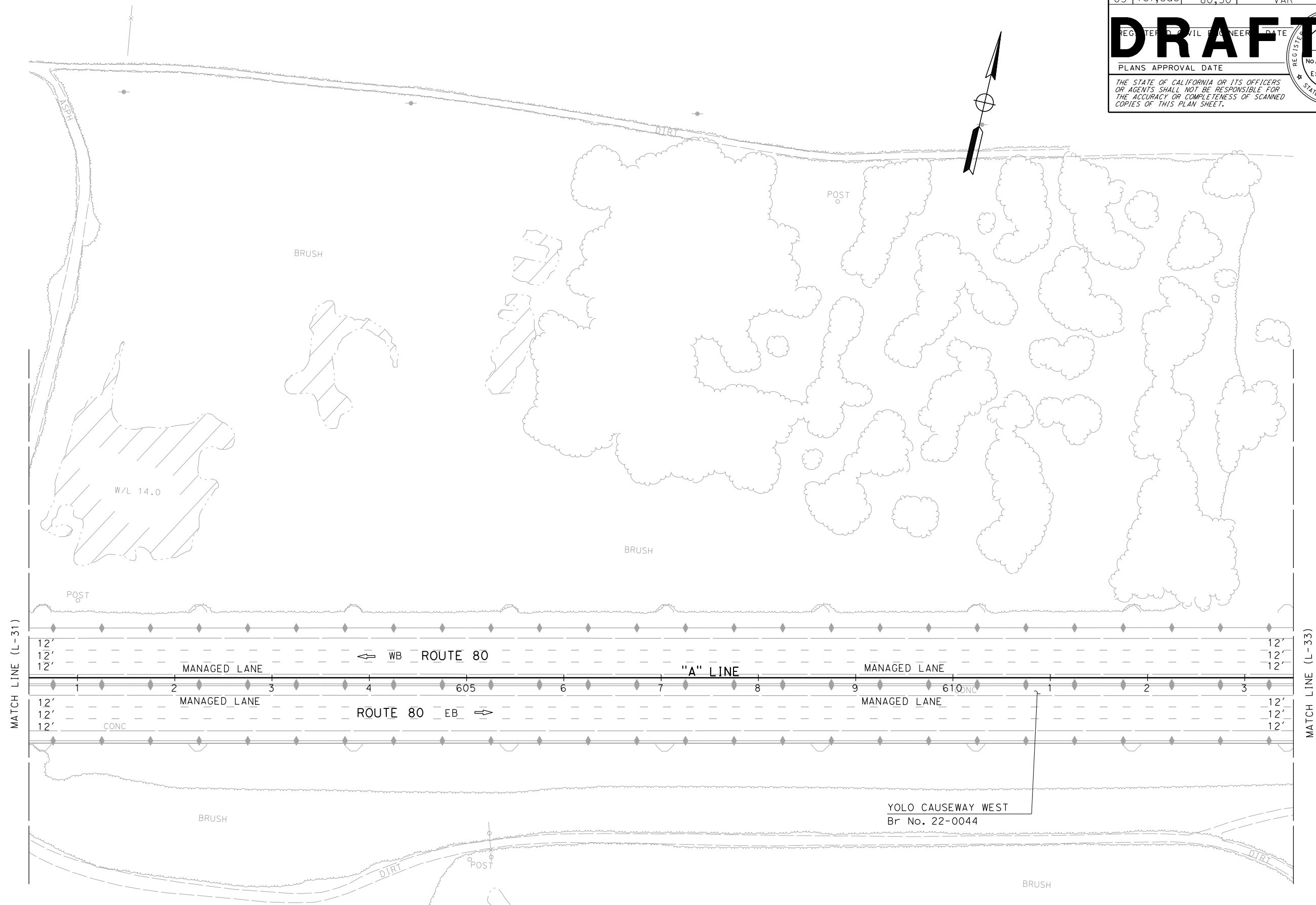
DRAFT

REGISTERED CIVIL ENGINEER DATE

PLANS APPROVAL DATE

THE STATE OF CALIFORNIA OR ITS OFFICERS OR AGENTS SHALL NOT BE RESPONSIBLE FOR THE ACCURACY OR COMPLETENESS OF SCANNED COPIES OF THIS PLAN SHEET.

REGISTERED PROFESSIONAL ENGINEER
No. _____
Exp. _____
CIVIL
STATE OF CALIFORNIA



STATE OF CALIFORNIA - DEPARTMENT OF TRANSPORTATION	FUNCTIONAL SUPERVISOR	CALCULATED-DESIGNED BY	REVISOR
Caltrans	MONIKA PEDIGO	CHECKED BY	DATE REVISOR
03 DESIGN			

**ALTERNATIVE 7B
LAYOUT
SCALE: 1" = 50'
L-32**

LAST REVISION | DATE PLOTTED => 4/4/2023
01-26-23 | TIME PLOTTED => 8:50:13 AM

Dist	COUNTY	ROUTE	POST MILES TOTAL PROJECT	SHEET No.	TOTAL SHEETS
04	Sol	80	40.7/R44.7		
03	Yol, Sac	80,50	VAR		

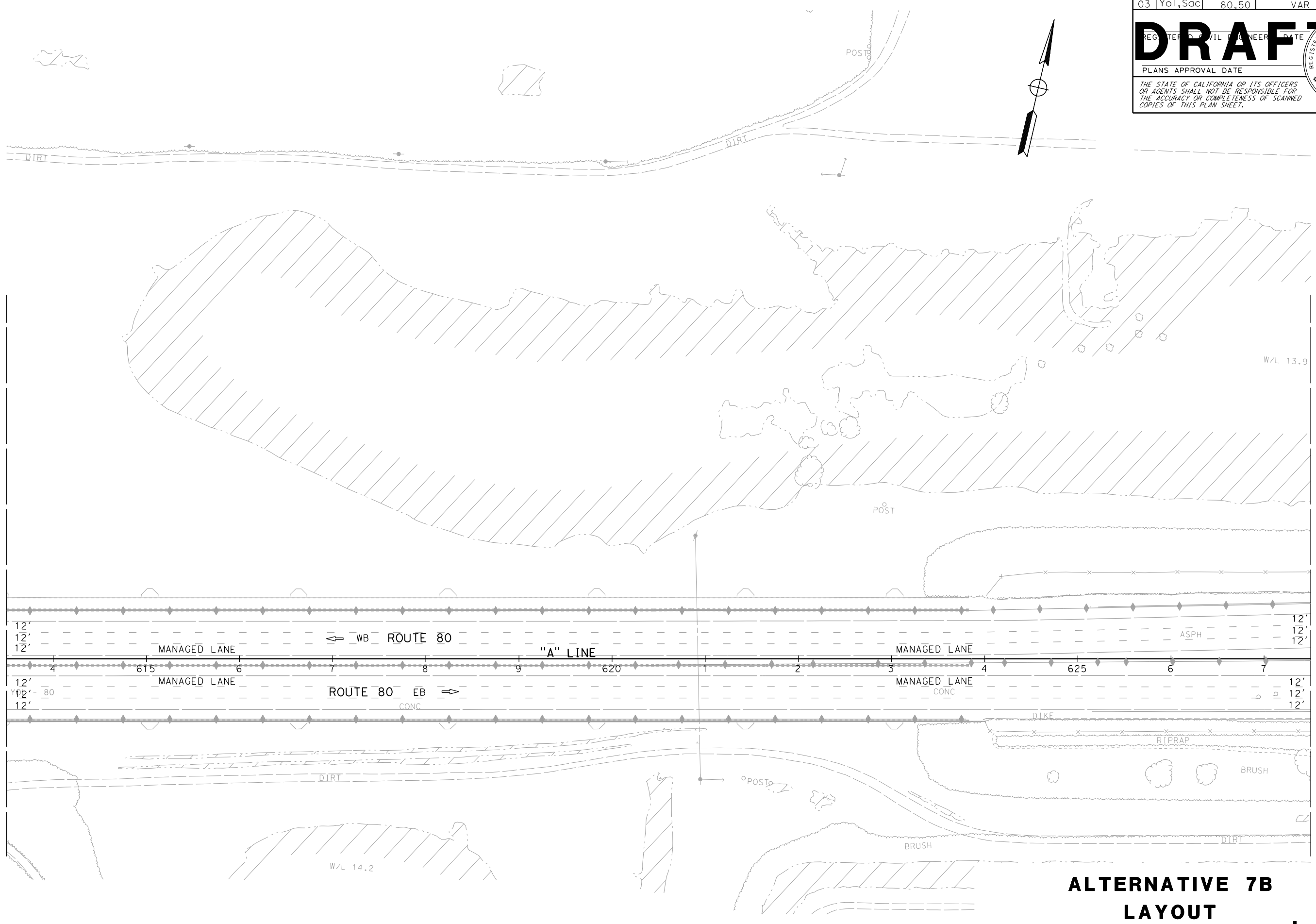
DRAFT

REGISTERED CIVIL ENGINEER DATE _____

PLANS APPROVAL DATE _____

THE STATE OF CALIFORNIA OR ITS OFFICERS OR AGENTS SHALL NOT BE RESPONSIBLE FOR THE ACCURACY OR COMPLETENESS OF SCANNED COPIES OF THIS PLAN SHEET.

REGISTERED PROFESSIONAL ENGINEER
No. _____
Exp. _____
CIVIL
STATE OF CALIFORNIA



STATE OF CALIFORNIA - DEPARTMENT OF TRANSPORTATION
Caltrans
03 DESIGN
 FUNCTIONAL SUPERVISOR
 MONIKA PEDIGO

**ALTERNATIVE 7B
 LAYOUT
 SCALE: 1" = 50'
 L-33**

LAST REVISION | DATE PLOTTED => 4/4/2023
 01-26-23 | TIME PLOTTED => 8:50:14 AM

Dist	COUNTY	ROUTE	POST MILES TOTAL PROJECT	SHEET No.	TOTAL SHEETS
04	Sol	80	40.7/R44.7		
03	Yol,Sac	80,50	VAR		

DRAFT

REGISTERED CIVIL ENGINEER DATE _____

PLANS APPROVAL DATE _____

PROFESSIONAL ENGINEER No. _____ Exp. _____ CIVIL STATE OF CALIFORNIA

THE STATE OF CALIFORNIA OR ITS OFFICERS OR AGENTS SHALL NOT BE RESPONSIBLE FOR THE ACCURACY OR COMPLETENESS OF SCANNED COPIES OF THIS PLAN SHEET.



STATE OF CALIFORNIA - DEPARTMENT OF TRANSPORTATION - **03 DESIGN**

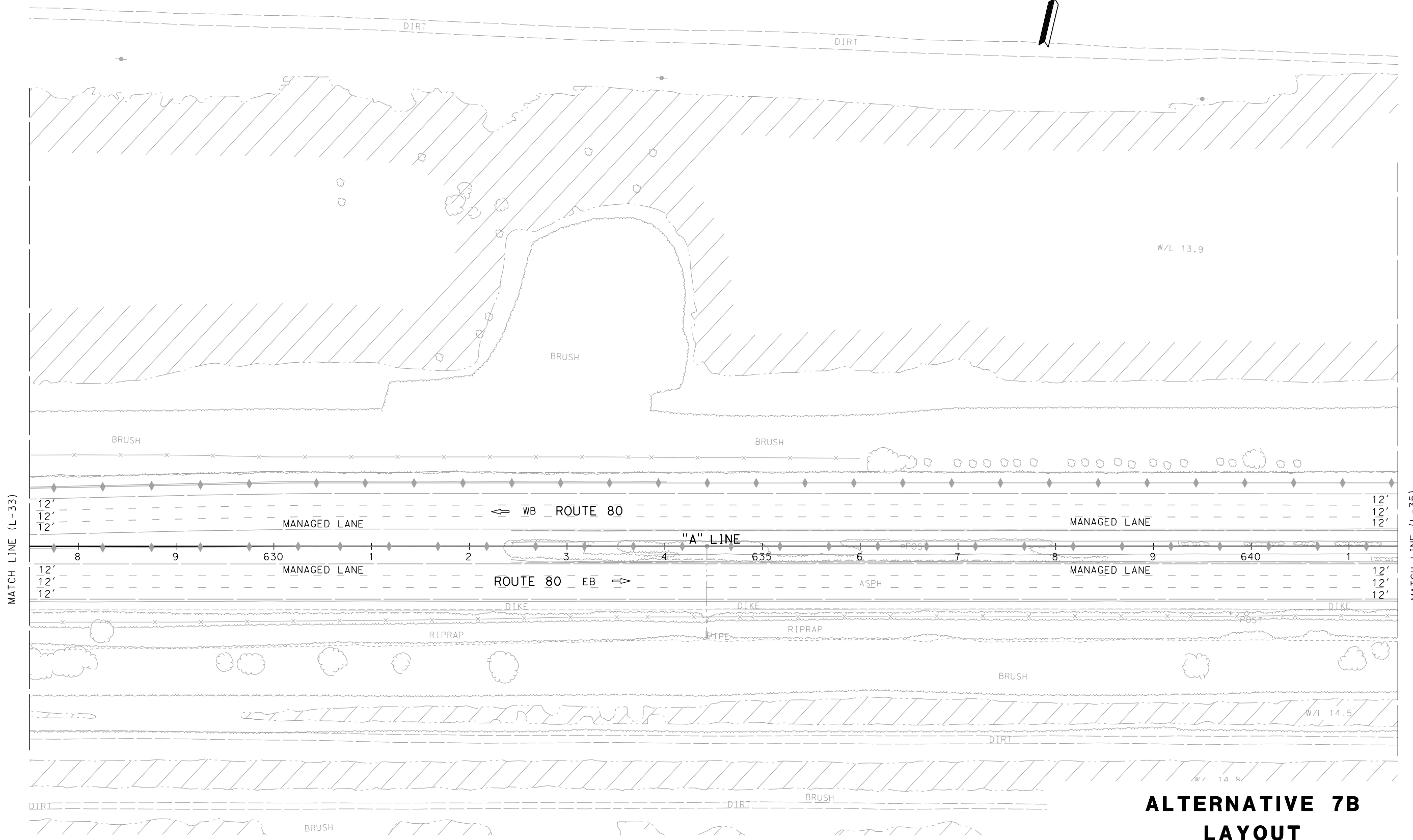
FUNCTIONAL SUPERVISOR: MONIKA PEDIGO

REVISOR: REVISED BY: DATE REVISED:

CALCULATED-DESIGNED BY: CHECKED BY:

xxxx - xxxx

xxxx - xxxx



ALTERNATIVE 7B LAYOUT

SCALE: 1" = 50'

L-34

STATE OF CALIFORNIA - DEPARTMENT OF TRANSPORTATION
Caltrans **03 DESIGN**

FUNCTIONAL SUPERVISOR
 MONIKA PEDIGO

CALCULATED-DESIGNED BY
 CHECKED BY

XXXX - XXXX
 XXXX - XXXX

REVISED BY
 DATE REVISED

BORDER LAST REVISED 7/2/2010

USERNAME =>
 DGN FILE => ... \3H900-A1+-7B_LayOut-35.dgn

RELATIVE BORDER SCALE
 IS IN INCHES



UNIT 0328

PROJECT NUMBER & PHASE

0000000001

Dist	COUNTY	ROUTE	POST MILES TOTAL PROJECT	SHEET No.	TOTAL SHEETS
04	Sol	80	40.7/R44.7		
03	Yol,Sac	80,50	VAR		

DRAFT


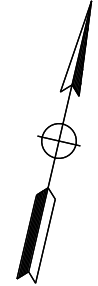
REGISTERED CIVIL ENGINEER DATE

PLANS APPROVAL DATE

No. _____ Exp. _____

CIVIL

THE STATE OF CALIFORNIA OR ITS OFFICERS OR AGENTS SHALL NOT BE RESPONSIBLE FOR THE ACCURACY OR COMPLETENESS OF SCANNED COPIES OF THIS PLAN SHEET.



**ALTERNATIVE 7B
 LAYOUT**
 SCALE: 1" = 50'
L-35

LAST REVISION DATE PLOTTED => 4/4/2023
 01-26-23 TIME PLOTTED => 8:50:17 AM

Dist	COUNTY	ROUTE	POST MILES TOTAL PROJECT	SHEET No.	TOTAL SHEETS
04	Sol	80	40.7/R44.7		
03	Yol,Sac	80,50	VAR		

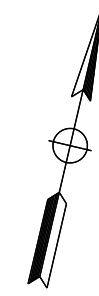
DRAFT

REGISTERED CIVIL ENGINEER DATE _____

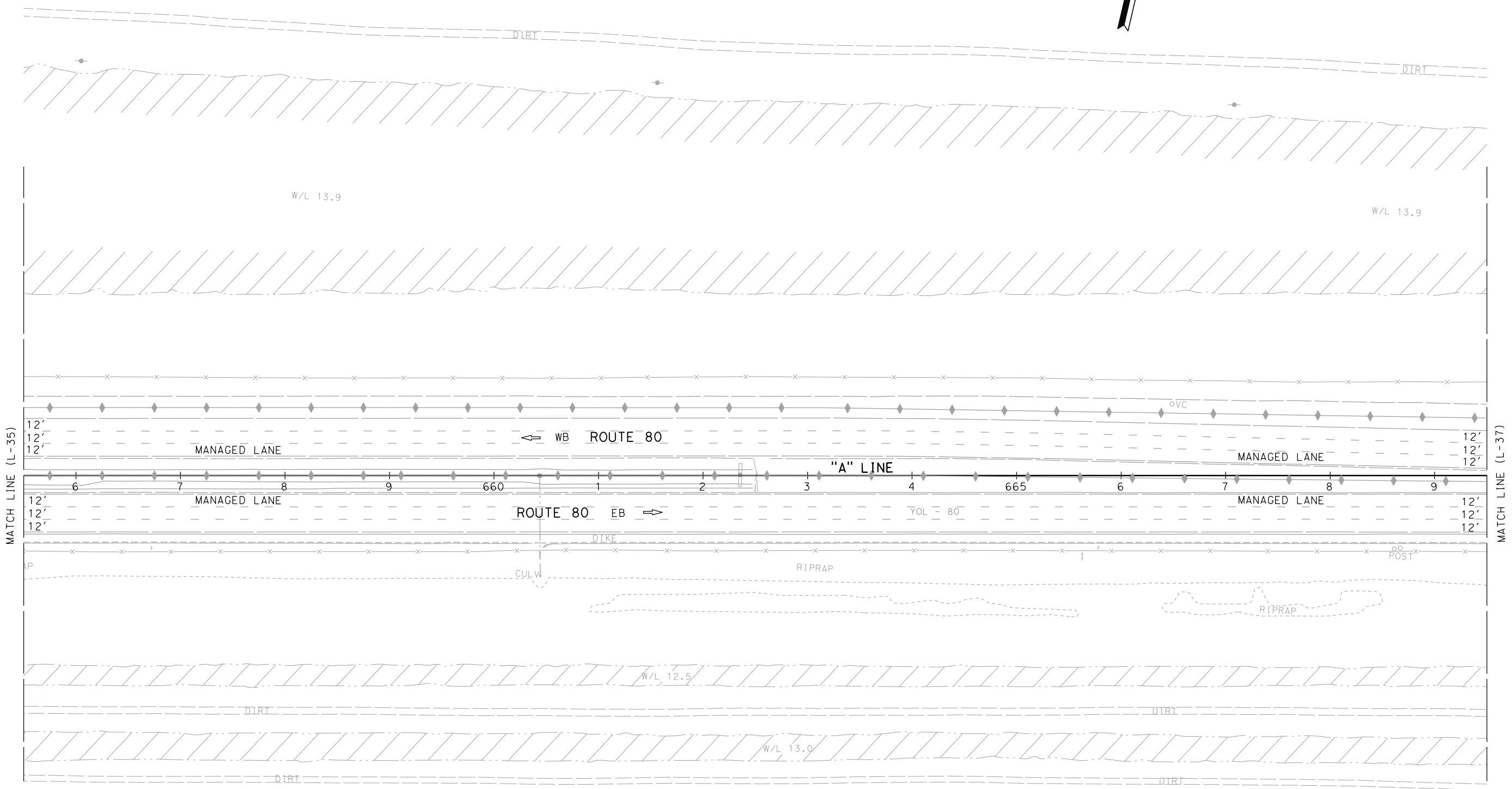
PLANS APPROVAL DATE _____

THE STATE OF CALIFORNIA OR ITS OFFICERS OR AGENTS SHALL NOT BE RESPONSIBLE FOR THE ACCURACY OR COMPLETENESS OF SCANNED COPIES OF THIS PLAN SHEET.

REGISTERED PROFESSIONAL ENGINEER
No. _____
Exp. _____
CIVIL
STATE OF CALIFORNIA



o POST
o POST



STATE OF CALIFORNIA - DEPARTMENT OF TRANSPORTATION
Caltrans
03 DESIGN
FUNCTIONAL SUPERVISOR
MONIKA PEDIGO
CALCULATED-DESIGNED BY
CHECKED BY
REVISOR BY
DATE REVISOR
XXXX - XXXX
XXXX - XXXX

**ALTERNATIVE 7B
LAYOUT
SCALE: 1" = 50'
L-36**

LAST REVISION | DATE PLOTTED => 4/4/2023
01-26-23 | TIME PLOTTED => 8:50:19 AM

Dist	COUNTY	ROUTE	POST MILES TOTAL PROJECT	SHEET No.	TOTAL SHEETS
04	Sol	80	40.7/R44.7		
03	Yol,Sac	80,50	VAR		

DRAFT

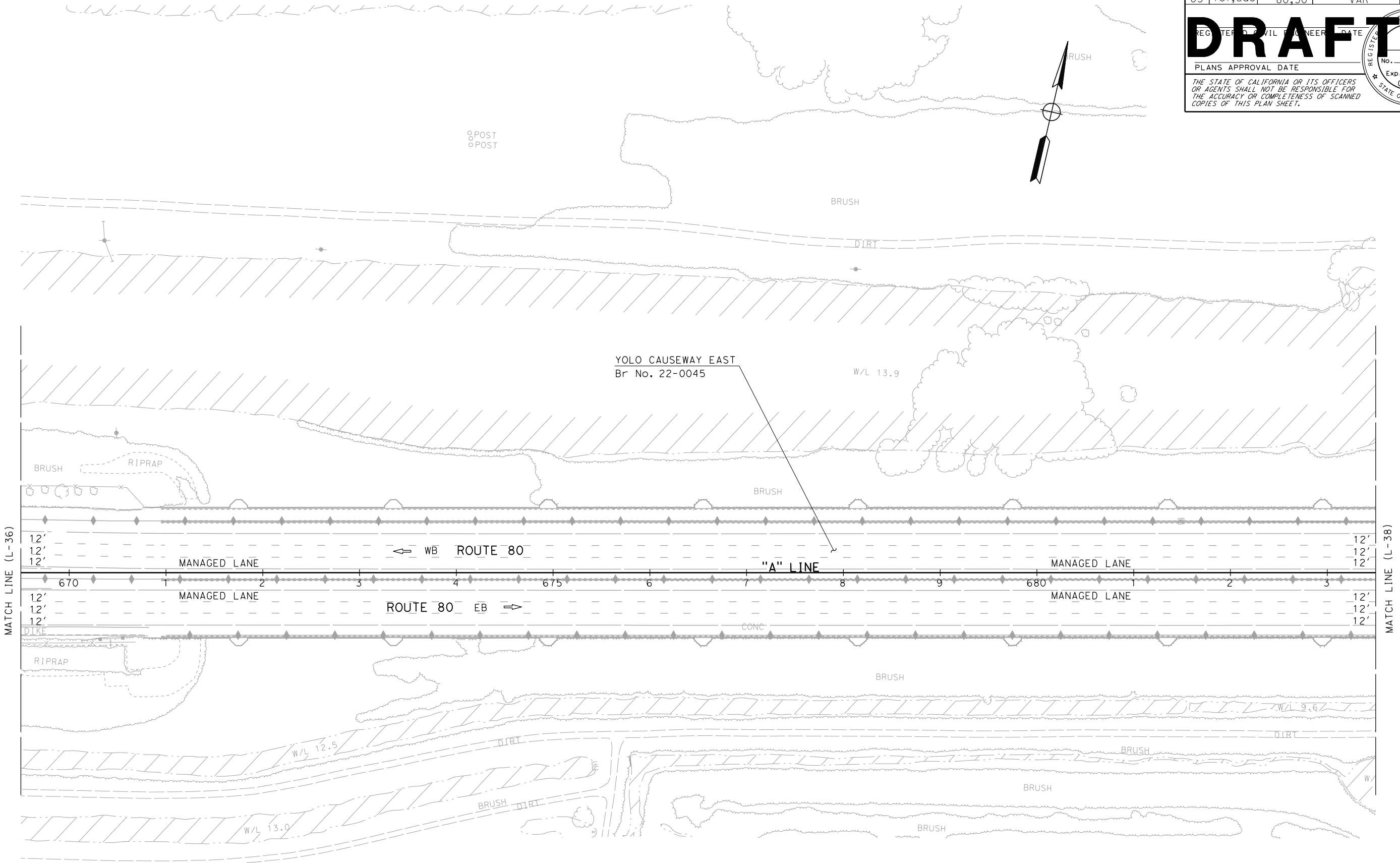
REGISTERED CIVIL ENGINEER DATE _____

PLANS APPROVAL DATE _____

THE STATE OF CALIFORNIA OR ITS OFFICERS OR AGENTS SHALL NOT BE RESPONSIBLE FOR THE ACCURACY OR COMPLETENESS OF SCANNED COPIES OF THIS PLAN SHEET.

REGISTERED PROFESSIONAL ENGINEER
No. _____
Exp. _____
CIVIL
STATE OF CALIFORNIA

STATE OF CALIFORNIA - DEPARTMENT OF TRANSPORTATION	FUNCTIONAL SUPERVISOR	REVISOR	DATE
Caltrans	MONIKA PEDIGO	XXXX - XXXX	XXXX - XXXX
03 DESIGN	CALCULATED-DESIGNED BY	CHECKED BY	



ALTERNATIVE 7B
LAYOUT
SCALE: 1" = 50'
L-37

LAST REVISION DATE PLOTTED => 4/4/2023
01-26-23 TIME PLOTTED => 8:50:20 AM

Dist	COUNTY	ROUTE	POST MILES TOTAL PROJECT	SHEET No.	TOTAL SHEETS
04	Sol	80	40.7/R44.7		
03	Yol, Sac	80, 50	VAR		

DRAFT

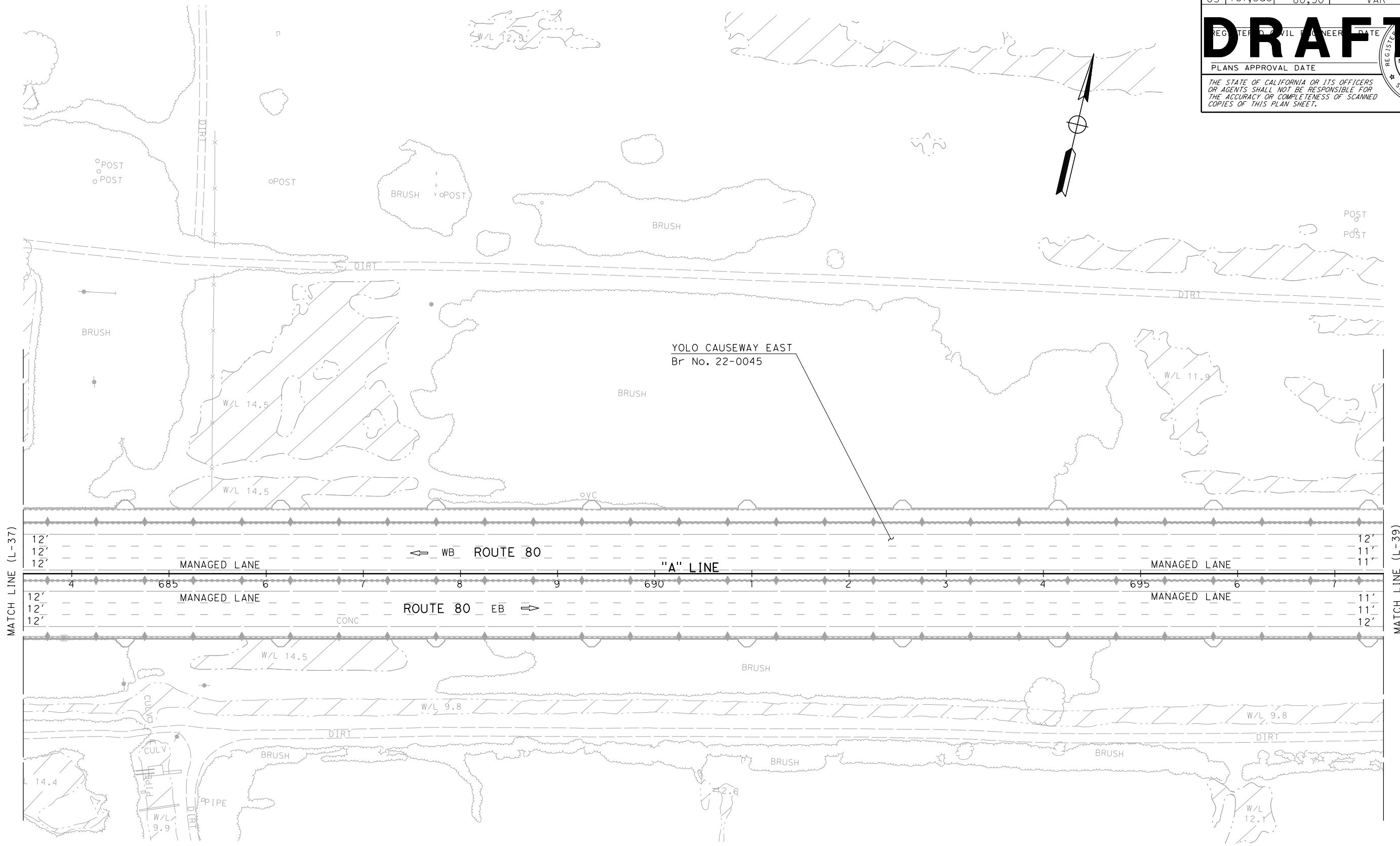
REGISTERED CIVIL ENGINEER DATE

PLANS APPROVAL DATE

THE STATE OF CALIFORNIA OR ITS OFFICERS OR AGENTS SHALL NOT BE RESPONSIBLE FOR THE ACCURACY OR COMPLETENESS OF SCANNED COPIES OF THIS PLAN SHEET.

REGISTERED PROFESSIONAL ENGINEER
No. _____
Exp. _____
CIVIL
STATE OF CALIFORNIA

STATE OF CALIFORNIA - DEPARTMENT OF TRANSPORTATION	FUNCTIONAL SUPERVISOR	REVISOR	DATE
Caltrans	MONIKA PEDIGO	XXXX - XXXX	XXXX - XXXX
03 DESIGN	CALCULATED-DESIGNED BY	CHECKED BY	



ALTERNATIVE 7B
LAYOUT
SCALE: 1" = 50'
L-38

LAST REVISION DATE PLOTTED => 4/4/2023 01-26-23 TIME PLOTTED => 8:50:23 AM

Dist	COUNTY	ROUTE	POST MILES TOTAL PROJECT	SHEET No.	TOTAL SHEETS
04	Sol	80	40.7/R44.7		
03	Yol,Sac	80,50	VAR		


DRAFT

REGISTERED CIVIL ENGINEER DATE _____

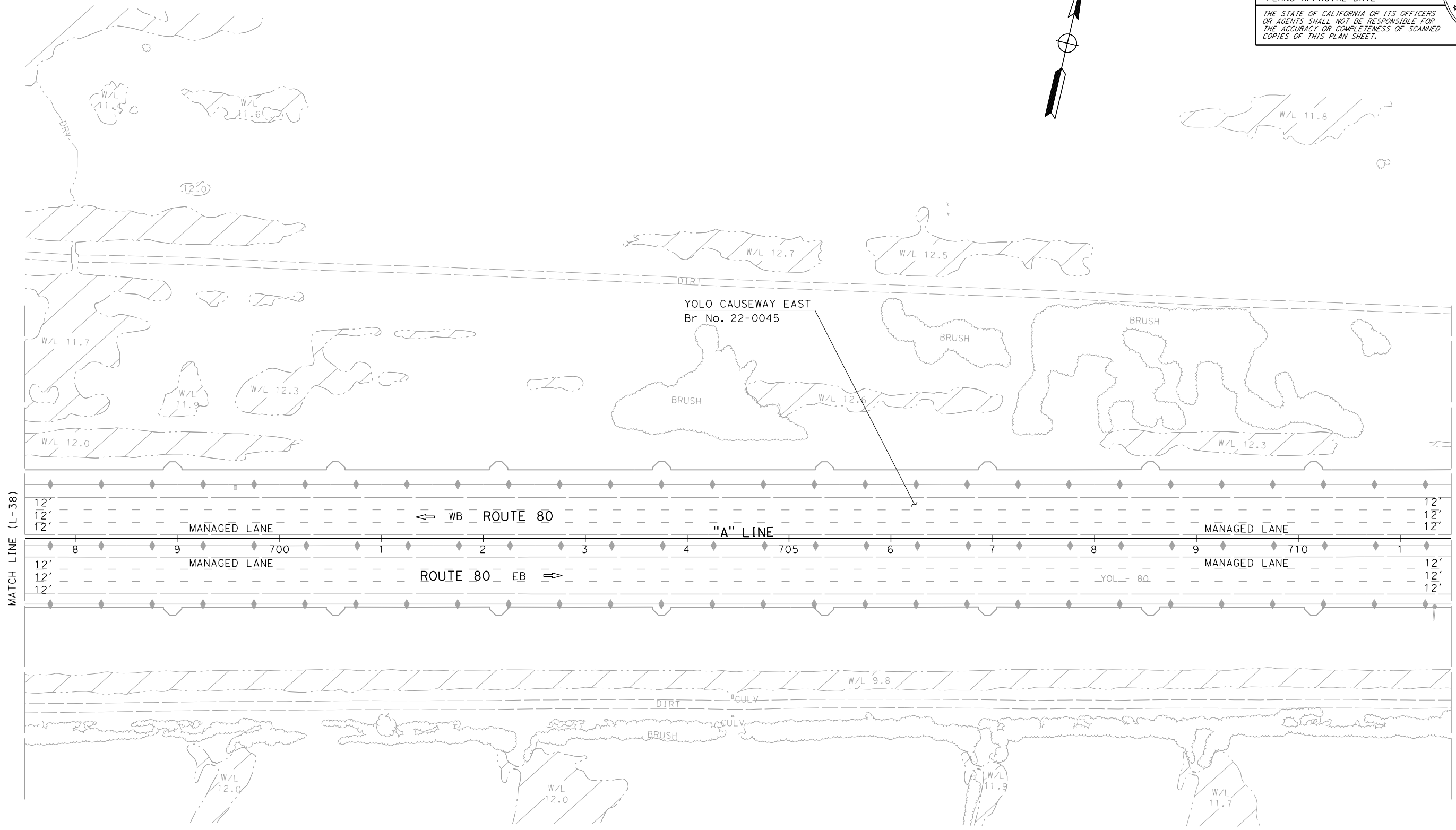
PLANS APPROVAL DATE _____

THE STATE OF CALIFORNIA OR ITS OFFICERS OR AGENTS SHALL NOT BE RESPONSIBLE FOR THE ACCURACY OR COMPLETENESS OF SCANNED COPIES OF THIS PLAN SHEET.

REGISTERED PROFESSIONAL ENGINEER
No. _____
Exp. _____
CIVIL
STATE OF CALIFORNIA



STATE OF CALIFORNIA - DEPARTMENT OF TRANSPORTATION
Caltrans
 03 DESIGN
 FUNCTIONAL SUPERVISOR
 MONIKA PEDIGO
 REVISIONS:
 REVISION NO. | DATE | BY | DESCRIPTION
 XXXX - XXXX
 XXXX - XXXX
 CALCULATED-DESIGNED BY
 CHECKED BY
 USERNAME =>
 DGN FILE => ... \3H900-A1+7B_LayOut-39.dgn



ALTERNATIVE 7B
LAYOUT
 SCALE: 1" = 50'
L-39

LAST REVISION | DATE PLOTTED => 4/4/2023
 01-26-23 | TIME PLOTTED => 8:50:25 AM

Dist	COUNTY	ROUTE	POST MILES TOTAL PROJECT	SHEET No.	TOTAL SHEETS
04	Sol	80	40.7/R44.7		
03	Yol,Sac	80,50	VAR		

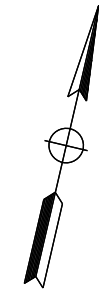
DRAFT

REGISTERED CIVIL ENGINEER DATE _____

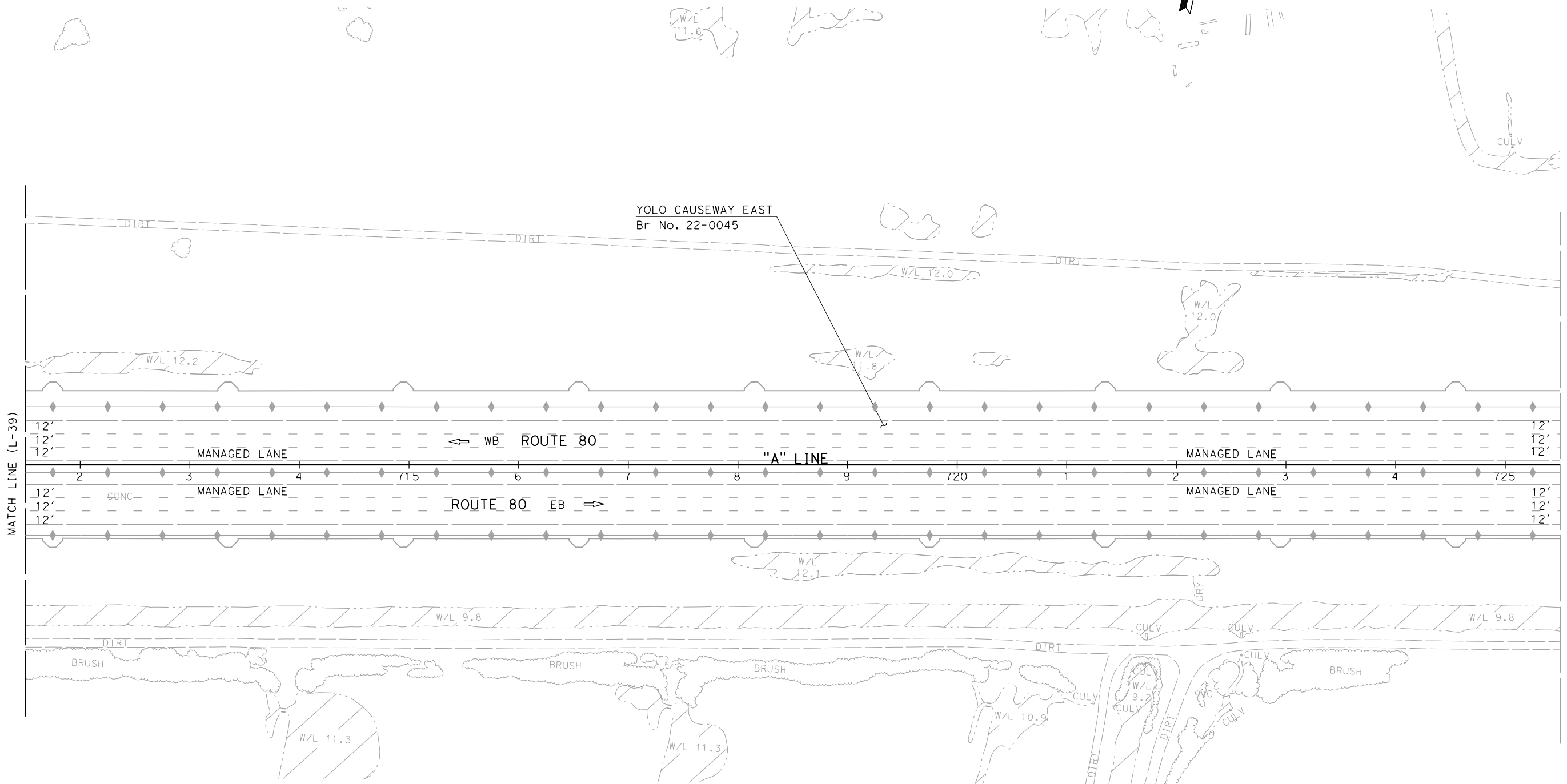
PLANS APPROVAL DATE _____

THE STATE OF CALIFORNIA OR ITS OFFICERS OR AGENTS SHALL NOT BE RESPONSIBLE FOR THE ACCURACY OR COMPLETENESS OF SCANNED COPIES OF THIS PLAN SHEET.

REGISTERED PROFESSIONAL ENGINEER
No. _____
Exp. _____
CIVIL
STATE OF CALIFORNIA



STATE OF CALIFORNIA - DEPARTMENT OF TRANSPORTATION	FUNCTIONAL SUPERVISOR	DESIGNED BY	REVISOR
Caltrans	MONIKA PEDIGO	XXXX - XXXX	XXXX - XXXX
03 DESIGN	CHECKED BY	DATE REVISION	DATE REVISION



ALTERNATIVE 7B
LAYOUT
SCALE: 1" = 50'
L-40

LAST REVISION | DATE PLOTTED => 4/4/2023
01-26-23 | TIME PLOTTED => 8:50:28 AM

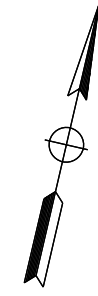

Dist	COUNTY	ROUTE	POST MILES TOTAL PROJECT	SHEET No.	TOTAL SHEETS
04	Sol	80	40.7/R44.7		
03	Yol,Sac	80,50	VAR		

DRAFT

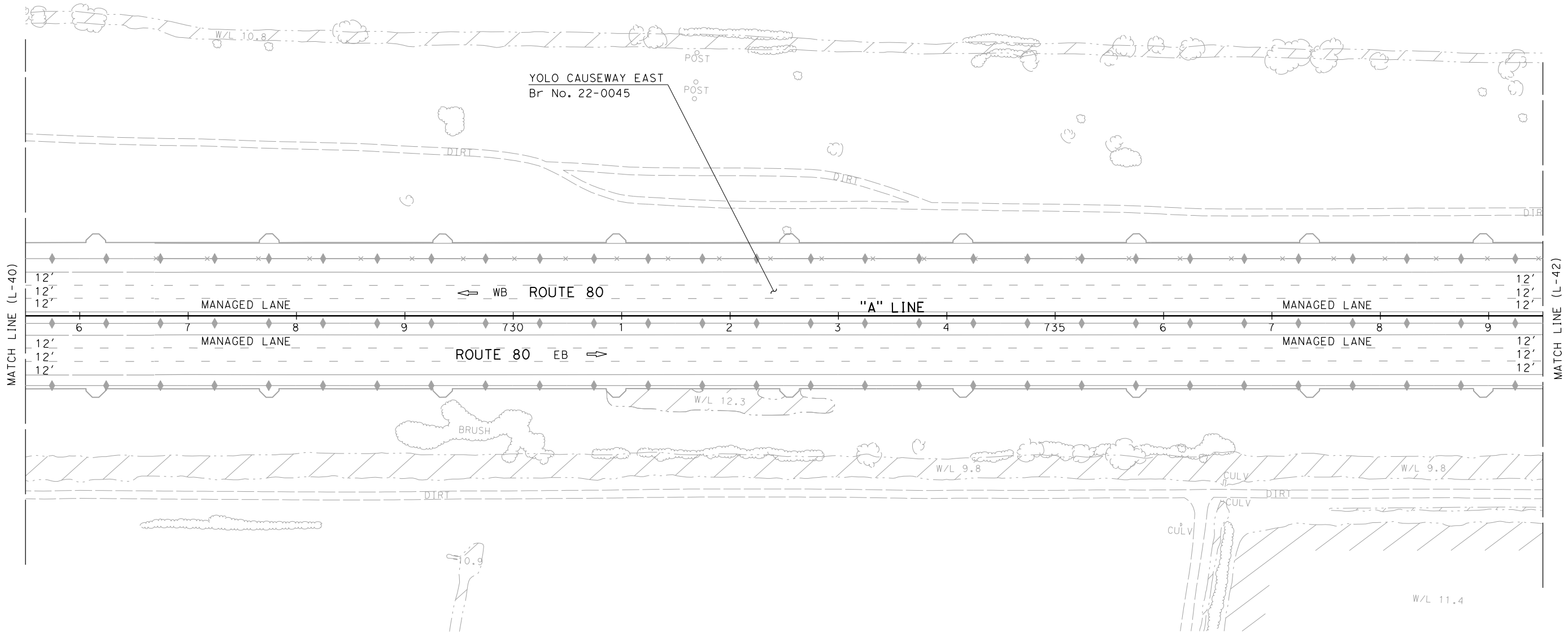
REGISTERED CIVIL ENGINEER DATE _____

PLANS APPROVAL DATE _____

THE STATE OF CALIFORNIA OR ITS OFFICERS OR AGENTS SHALL NOT BE RESPONSIBLE FOR THE ACCURACY OR COMPLETENESS OF SCANNED COPIES OF THIS PLAN SHEET.



x	REVISOR	DATE	REVISION
x	REVISOR	DATE	REVISION
x	REVISOR	DATE	REVISION
x	REVISOR	DATE	REVISION
x	REVISOR	DATE	REVISION
x	REVISOR	DATE	REVISION
x	REVISOR	DATE	REVISION
x	REVISOR	DATE	REVISION
x	REVISOR	DATE	REVISION
x	REVISOR	DATE	REVISION
x	REVISOR	DATE	REVISION
x	REVISOR	DATE	REVISION
x	REVISOR	DATE	REVISION
x	REVISOR	DATE	REVISION
x	REVISOR	DATE	REVISION
x	REVISOR	DATE	REVISION
x	REVISOR	DATE	REVISION
x	REVISOR	DATE	REVISION
x	REVISOR	DATE	REVISION
x	REVISOR	DATE	REVISION
x	REVISOR	DATE	REVISION



**ALTERNATIVE 7B
LAYOUT
SCALE: 1" = 50'
L-41**

Dist	COUNTY	ROUTE	POST MILES TOTAL PROJECT	SHEET No.	TOTAL SHEETS
04	Sol	80	40.7/R44.7		
03	Yol,Sac	80,50	VAR		

DRAFT

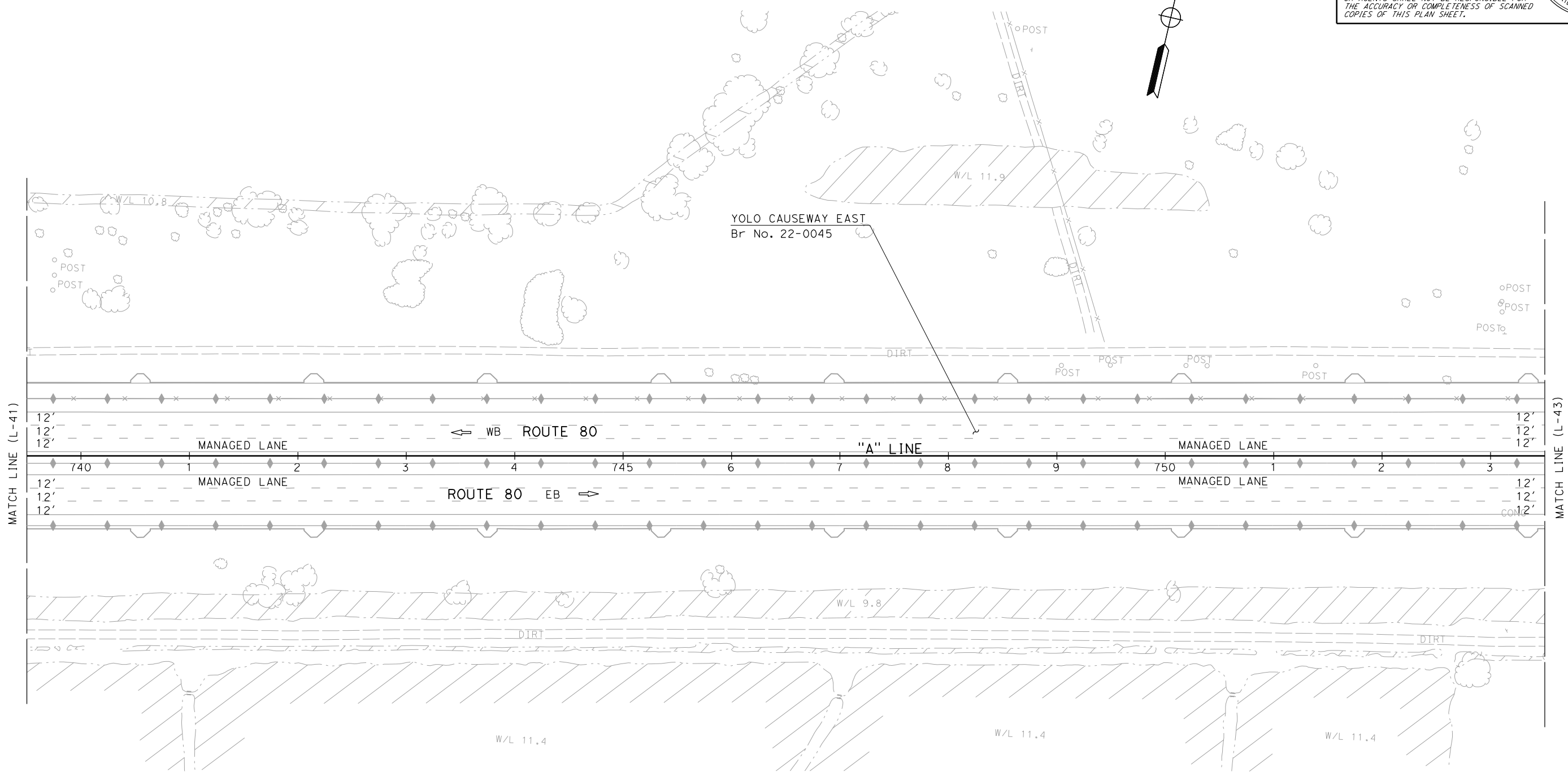
REGISTERED CIVIL ENGINEER DATE _____

PLANS APPROVAL DATE _____

THE STATE OF CALIFORNIA OR ITS OFFICERS OR AGENTS SHALL NOT BE RESPONSIBLE FOR THE ACCURACY OR COMPLETENESS OF SCANNED COPIES OF THIS PLAN SHEET.

REGISTERED PROFESSIONAL ENGINEER
No. _____
Exp. _____
CIVIL
STATE OF CALIFORNIA

STATE OF CALIFORNIA - DEPARTMENT OF TRANSPORTATION	FUNCTIONAL SUPERVISOR	CALCULATED-DESIGNED BY	REVISED BY
Caltrans	MONIKA PEDIGO	XXXX - XXXX	DATE REVISED
03 DESIGN		XXXX - XXXX	



ALTERNATIVE 7B
LAYOUT
SCALE: 1" = 50'
L-42

LAST REVISION DATE PLOTTED => 4/4/2023 01-26-23 TIME PLOTTED => 8:50:34 AM

Dist	COUNTY	ROUTE	POST MILES TOTAL PROJECT	SHEET No.	TOTAL SHEETS
04	Sol	80	40.7/R44.7		
03	Yol, Sac	80,50	VAR		

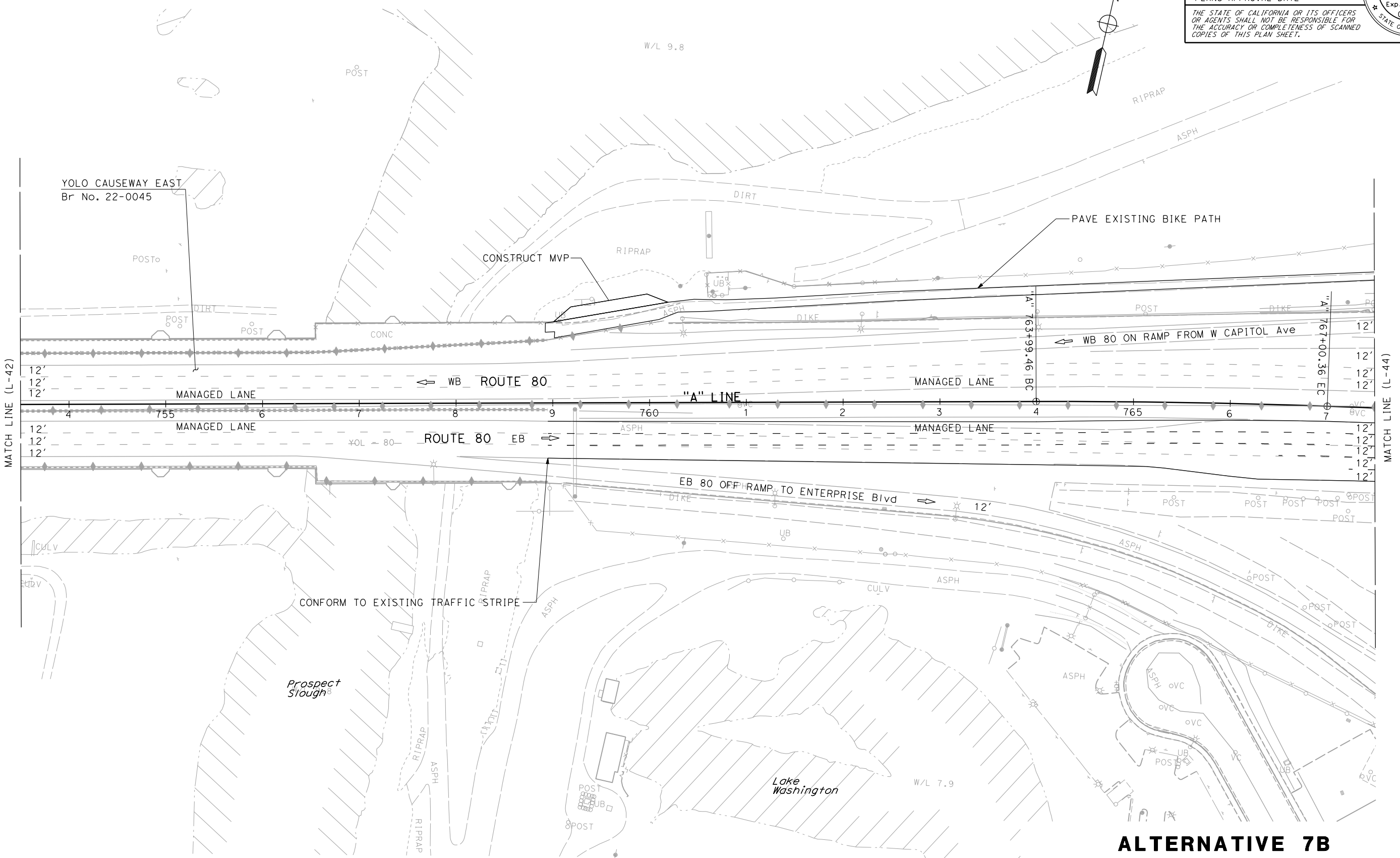

DRAFT

REGISTERED CIVIL ENGINEER DATE _____

PLANS APPROVAL DATE _____

THE STATE OF CALIFORNIA OR ITS OFFICERS OR AGENTS SHALL NOT BE RESPONSIBLE FOR THE ACCURACY OR COMPLETENESS OF SCANNED COPIES OF THIS PLAN SHEET.

REGISTERED PROFESSIONAL ENGINEER
No. _____
Exp. _____
CIVIL
STATE OF CALIFORNIA



MATCH LINE (L-42)

MATCH LINE (L-44)

STATE OF CALIFORNIA - DEPARTMENT OF TRANSPORTATION
Caltrans
03 DESIGN
FUNCTIONAL SUPERVISOR: MONIKA PEDIGO
CALCULATED/DESIGNED BY: XXXX - XXXX
CHECKED BY: XXXX - XXXX
REVISED BY: _____ DATE REVISED: _____

**ALTERNATIVE 7B
LAYOUT
SCALE: 1" = 50'
L-43**

LAST REVISION | DATE PLOTTED => 4/4/2023
01-26-23 TIME PLOTTED => 8:50:37 AM

STATE OF CALIFORNIA - DEPARTMENT OF TRANSPORTATION - **03 DESIGN**



FUNCTIONAL SUPERVISOR
MONIKA PEDIGO

CALCULATED-DESIGNED BY
CHECKED BY

XXXX - XXXX
XXXX - XXXX

REVISED BY
DATE REVISED

Dist	COUNTY	ROUTE	POST MILES TOTAL PROJECT	SHEET No.	TOTAL SHEETS
04	Sol	80	40.7/R44.7		
03	Yol,Sac	80,50	VAR		

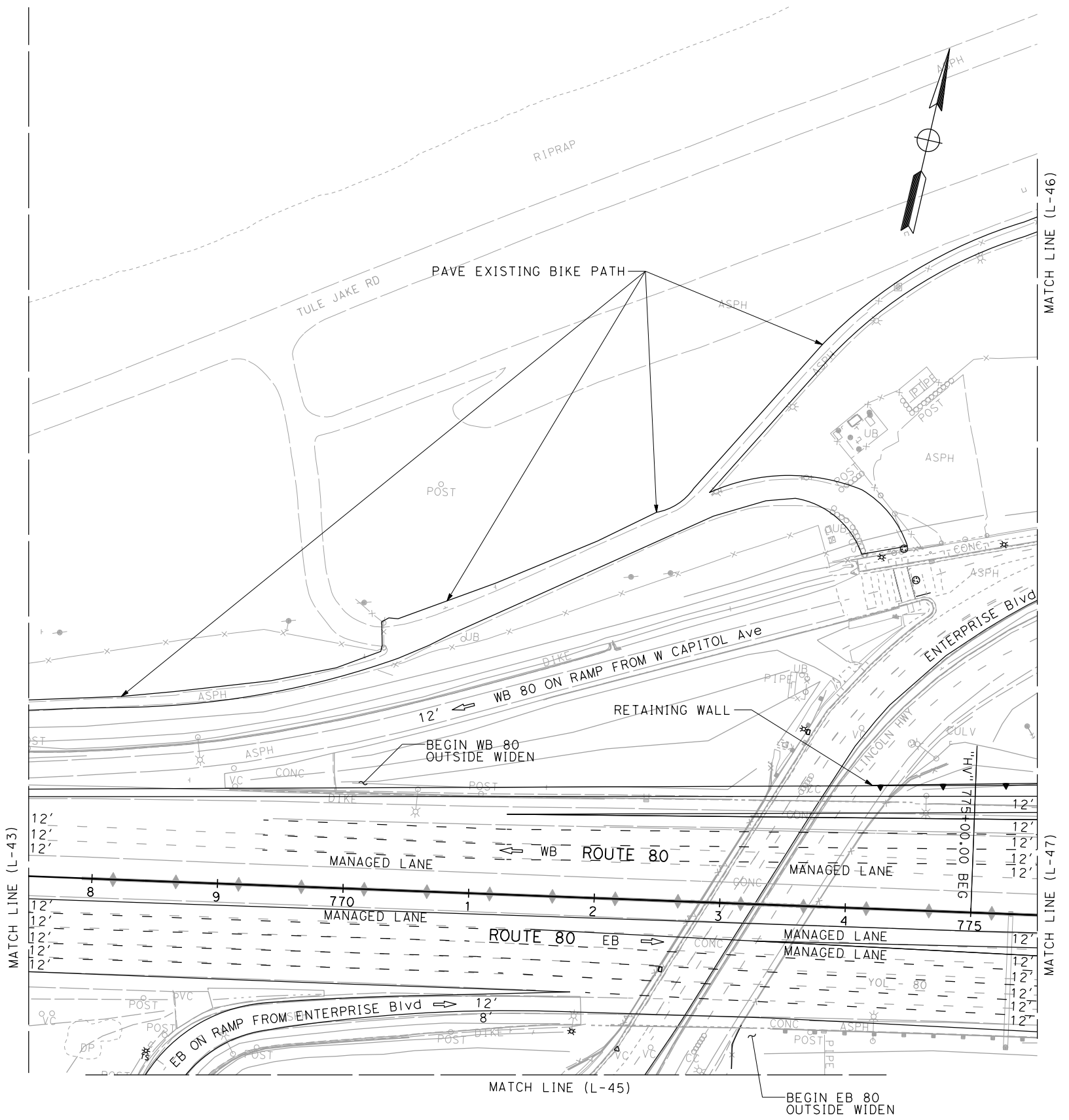
DRAFT

REGISTERED CIVIL ENGINEER DATE

PLANS APPROVAL DATE

THE STATE OF CALIFORNIA OR ITS OFFICERS OR AGENTS SHALL NOT BE RESPONSIBLE FOR THE ACCURACY OR COMPLETENESS OF SCANNED COPIES OF THIS PLAN SHEET.

REGISTERED PROFESSIONAL ENGINEER
No. _____
Exp. _____
CIVIL
STATE OF CALIFORNIA



**ALTERNATIVE 7B
LAYOUT**
SCALE: 1" = 50'
L-44

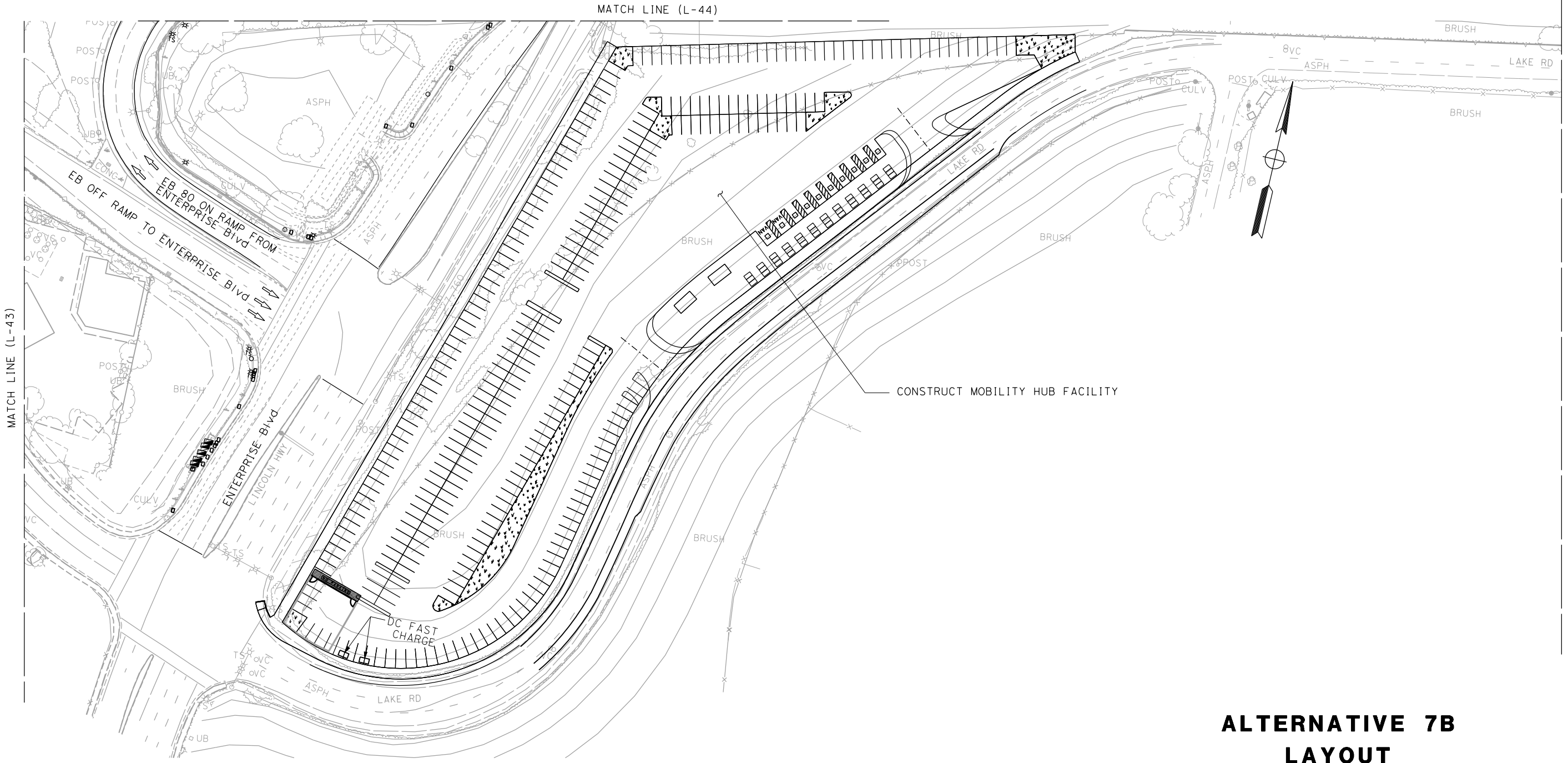
LAST REVISION | DATE PLOTTED => 4/4/2023
01-26-23 TIME PLOTTED => 8:50:43 AM

Dist	COUNTY	ROUTE	POST MILES TOTAL PROJECT	SHEET No.	TOTAL SHEETS
04	Sol	80	40.7/R44.7		
03	Yol,Sac	80,50	VAR		

DRAFT		REGISTERED PROFESSIONAL ENGINEER
REG. NO.	DATE	
No.	Exp.	
PLANS APPROVAL DATE		

THE STATE OF CALIFORNIA OR ITS OFFICERS OR AGENTS SHALL NOT BE RESPONSIBLE FOR THE ACCURACY OR COMPLETENESS OF SCANNED COPIES OF THIS PLAN SHEET.

STATE OF CALIFORNIA - DEPARTMENT OF TRANSPORTATION	FUNCTIONAL SUPERVISOR	CALCULATED-DESIGNED BY	REVISOR
Caltrans	MONIKA PEDIGO	CHECKED BY	DATE REVISOR
03 DESIGN			



ALTERNATIVE 7B
LAYOUT
 SCALE: 1" = 50'
L-45

LAST REVISION | DATE PLOTTED => 4/4/2023
 01-26-23 | TIME PLOTTED => 8:50:47 AM

Dist	COUNTY	ROUTE	POST MILES TOTAL PROJECT	SHEET No.	TOTAL SHEETS
04	Sol	80	40.7/R44.7		
03	Yol,Sac	80,50	VAR		

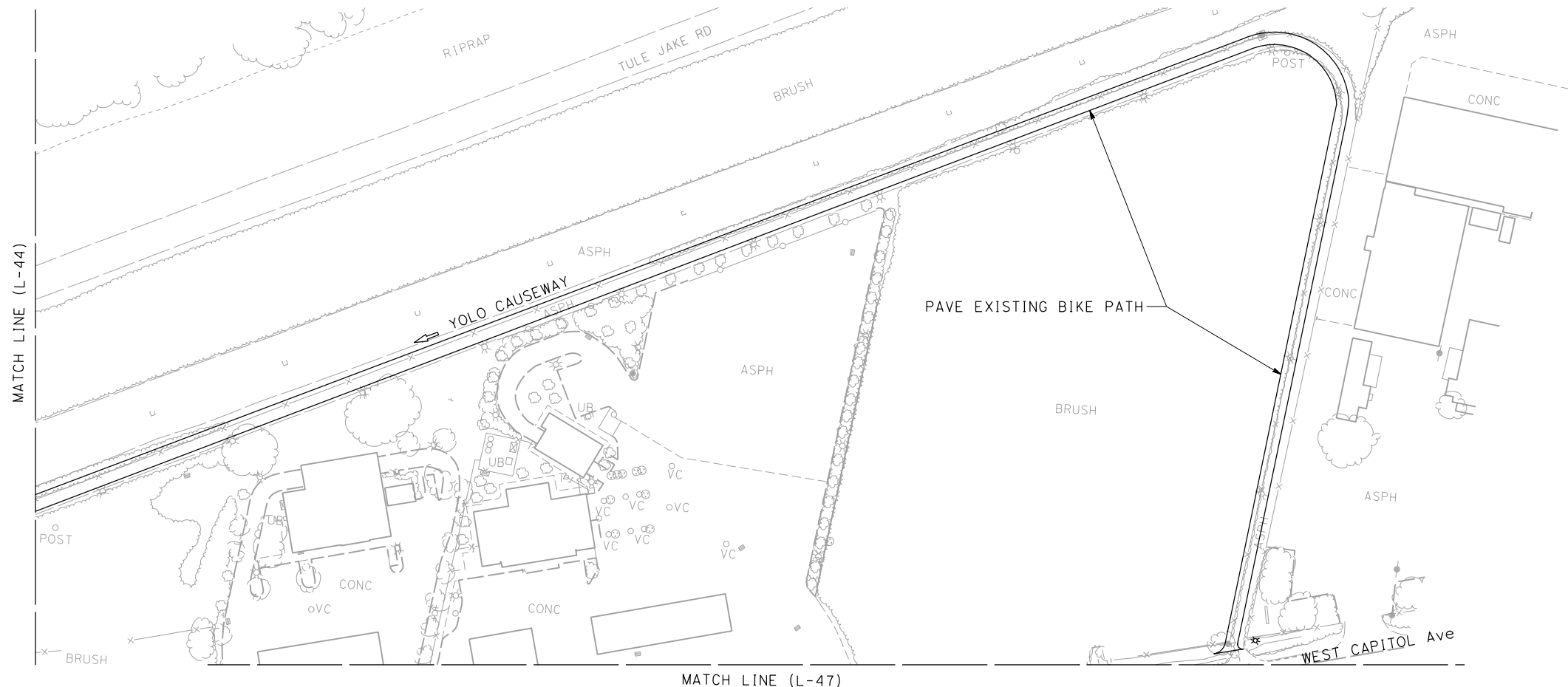
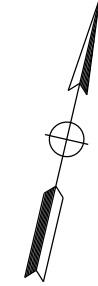
DRAFT

REGISTERED CIVIL ENGINEER DATE

PLANS APPROVAL DATE

THE STATE OF CALIFORNIA OR ITS OFFICERS OR AGENTS SHALL NOT BE RESPONSIBLE FOR THE ACCURACY OR COMPLETENESS OF SCANNED COPIES OF THIS PLAN SHEET.

REGISTERED PROFESSIONAL ENGINEER
No. _____
Exp. _____
CIVIL
STATE OF CALIFORNIA



MATCH LINE (L-48)

STATE OF CALIFORNIA - DEPARTMENT OF TRANSPORTATION	FUNCTIONAL SUPERVISOR	REVISOR	DATE
Caltrans	MONIKA PEDIGO	XXXX - XXXX	XXXX - XXXX
03 DESIGN			
CALCULATED-DESIGNED BY	CHECKED BY		

ALTERNATIVE 7B
LAYOUT
SCALE: 1" = 50'
L-46

LAST REVISION | DATE PLOTTED => 4/4/2023
01-26-23 | TIME PLOTTED => 8:50:50 AM

Dist	COUNTY	ROUTE	POST MILES TOTAL PROJECT	SHEET NO.	TOTAL SHEETS
04	Sol	80	40.7/R44.7		
03	Yol,Sac	80,50	VAR		

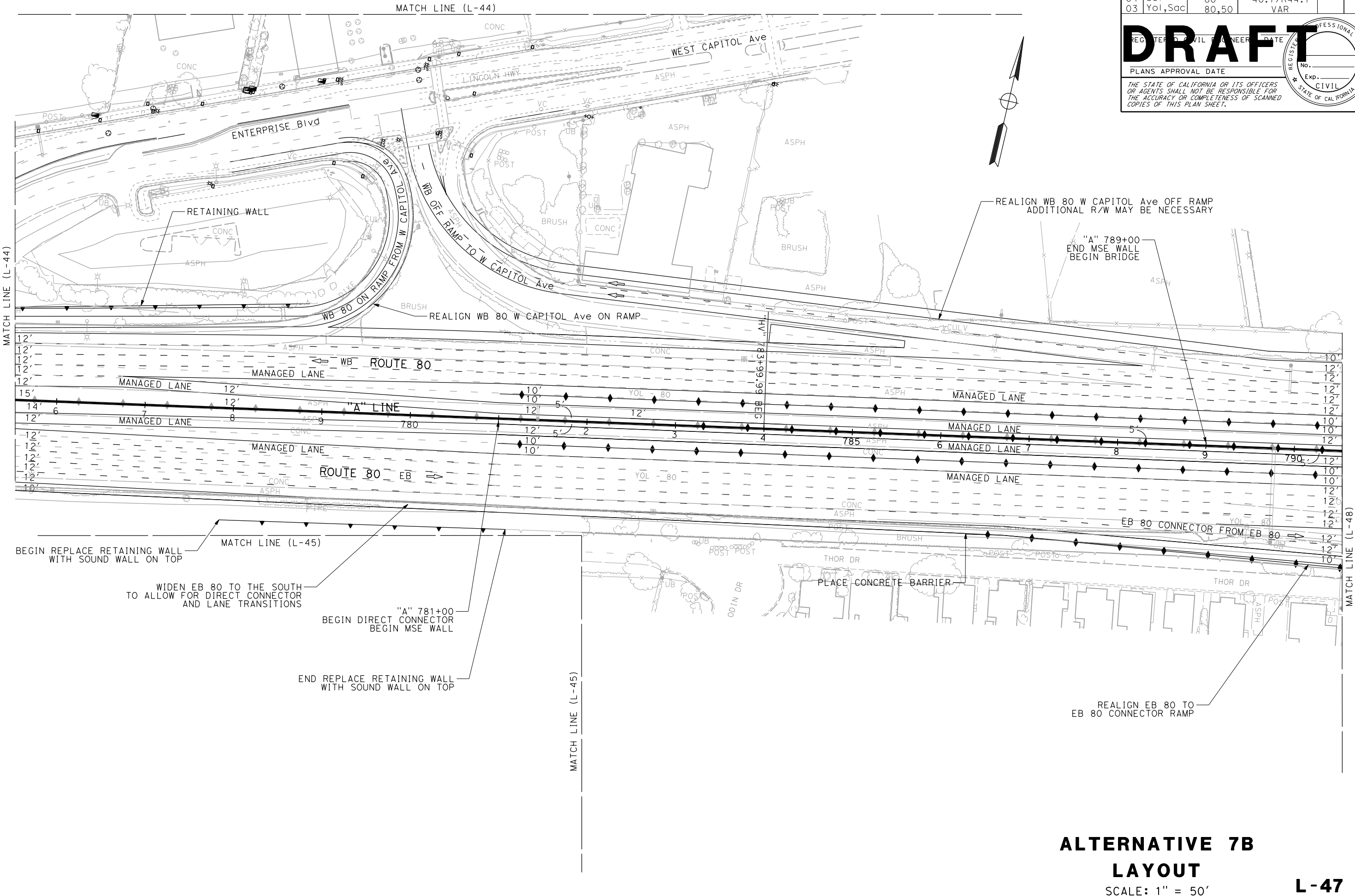
DRAFT

REGISTERED CIVIL ENGINEER DATE

PLANS APPROVAL DATE

THE STATE OF CALIFORNIA OR ITS OFFICERS OR AGENTS SHALL NOT BE RESPONSIBLE FOR THE ACCURACY OR COMPLETENESS OF SCANNED COPIES OF THIS PLAN SHEET.

PROFESSIONAL ENGINEER No. Exp. CIVIL STATE OF CALIFORNIA



ALTERNATIVE 7B
LAYOUT
 SCALE: 1" = 50' **L-47**

STATE OF CALIFORNIA - DEPARTMENT OF TRANSPORTATION
Caltrans
03 DESIGN


REVISOR BY
 DATE REVISOR

DESIGNED BY
 CHECKED BY

FUNCTIONAL SUPERVISOR
 MONIKA PEDIGO

DATE PLOTTED => 4/4/2023
 TIME PLOTTED => 10:48:58 AM

BORDER LAST REVISED 7/2/2010
 USERNAME =>
 DGN FILE => ... \3H900-A1+-7B_LayOut-47.dgn



UNIT 0328 PROJECT NUMBER & PHASE 0000000001

FUNCTIONAL SUPERVISOR MONIKA PEDIGO	CALCULATED-DESIGNED BY	REVISOR	DATE
	CHECKED BY	REVISOR	DATE
	XXXX - XXXX	XXXX - XXXX	
	XXXX - XXXX	XXXX - XXXX	

Dist	COUNTY	ROUTE	POST MILES TOTAL PROJECT	SHEET No.	TOTAL SHEETS
04	Sol	80	40.7/R44.7		
03	Yol, Sac	80,50	VAR		

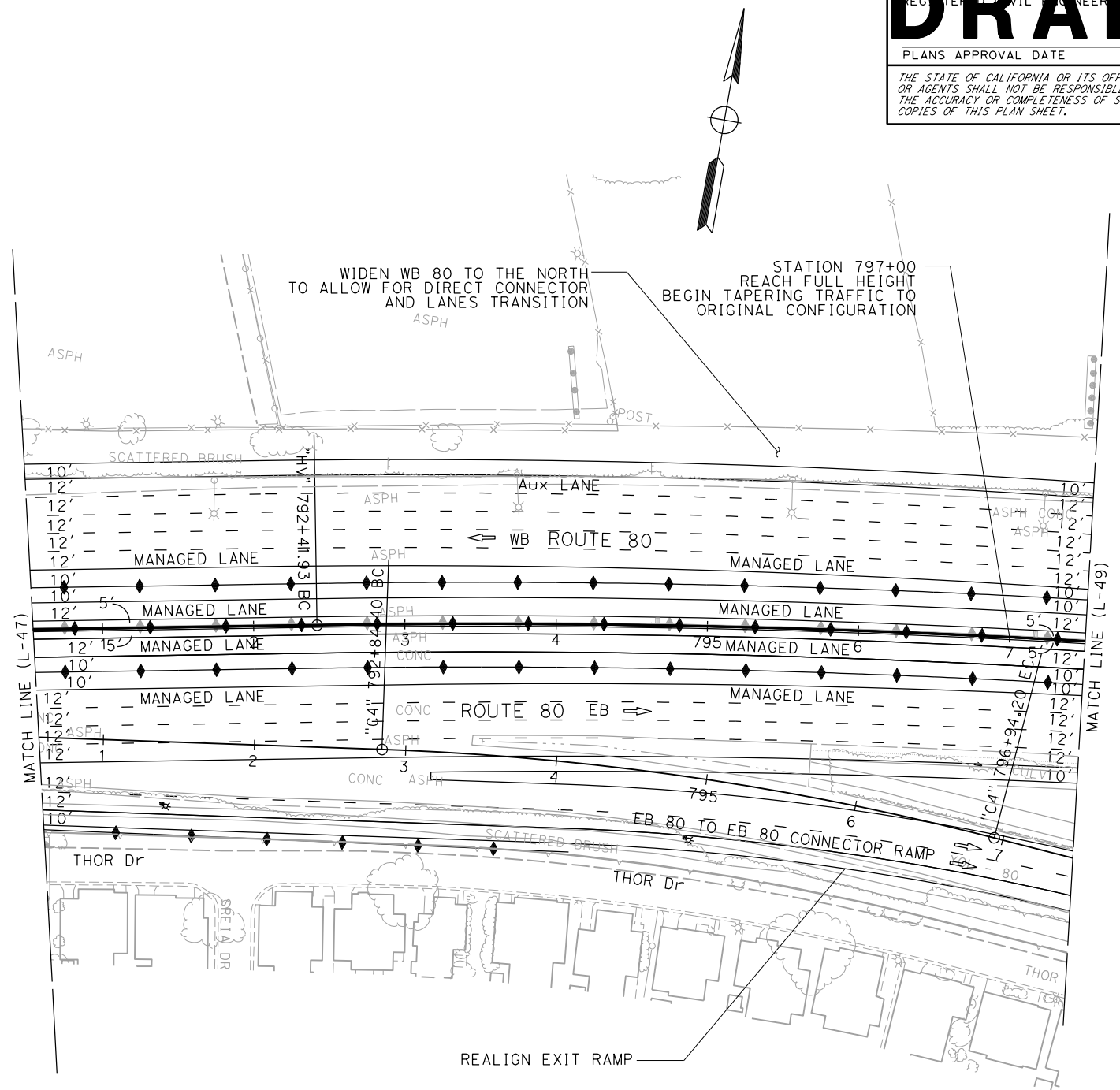
DRAFT

REGISTERED CIVIL ENGINEER DATE

PLANS APPROVAL DATE

THE STATE OF CALIFORNIA OR ITS OFFICERS OR AGENTS SHALL NOT BE RESPONSIBLE FOR THE ACCURACY OR COMPLETENESS OF SCANNED COPIES OF THIS PLAN SHEET.

REGISTERED PROFESSIONAL ENGINEER
 No. _____
 Exp. _____
 CIVIL
 STATE OF CALIFORNIA



**ALTERNATIVE 7B
 LAYOUT
 SCALE: 1" = 50'
 L-48**

LAST REVISION | DATE PLOTTED => 4/4/2023
 01-26-23 | TIME PLOTTED => 8:51:32 AM

Dist	COUNTY	ROUTE	POST MILES TOTAL PROJECT	SHEET No.	TOTAL SHEETS
04	SoI	80	40.7/R44.7		
03	Yol,Sac	80,50	VAR		

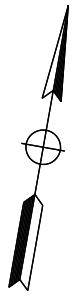
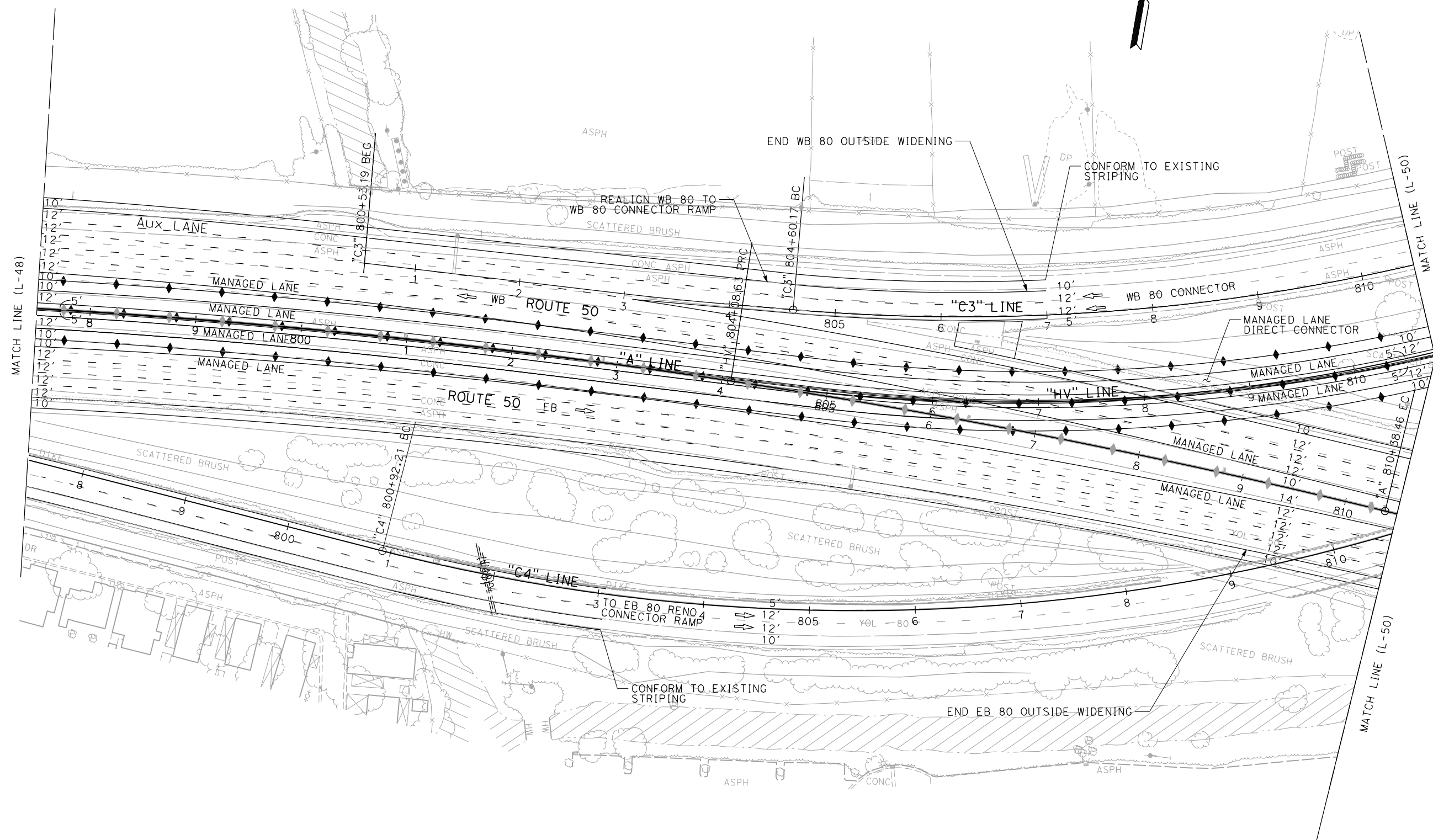
DRAFT

REGISTERED CIVIL ENGINEER DATE

PLANS APPROVAL DATE

THE STATE OF CALIFORNIA OR ITS OFFICERS OR AGENTS SHALL NOT BE RESPONSIBLE FOR THE ACCURACY OR COMPLETENESS OF SCANNED COPIES OF THIS PLAN SHEET.

REGISTERED PROFESSIONAL ENGINEER No. Exp. CIVIL STATE OF CALIFORNIA



**ALTERNATIVE 7B
LAYOUT**
SCALE: 1" = 50'

L-49

STATE OF CALIFORNIA - DEPARTMENT OF TRANSPORTATION	FUNCTIONAL SUPERVISOR	DESIGNED BY	REVISOR
Caltrans	MONIKA PEDIGO	XXXX - XXXX	XXXX - XXXX
03 DESIGN	CHECKED BY	DATE REVISION	DATE REVISION

LAST REVISION DATE PLOTTED => 4/4/2023 01-26-23 TIME PLOTTED => 8:51:35 AM

Dist	COUNTY	ROUTE	POST MILES TOTAL PROJECT	SHEET No.	TOTAL SHEETS
04	Sol	80	40.7/R44.7		
03	Yol,Sac	80,50	VAR		

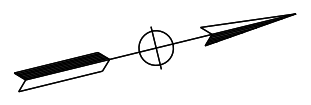
DRAFT

REGISTERED CIVIL ENGINEER DATE

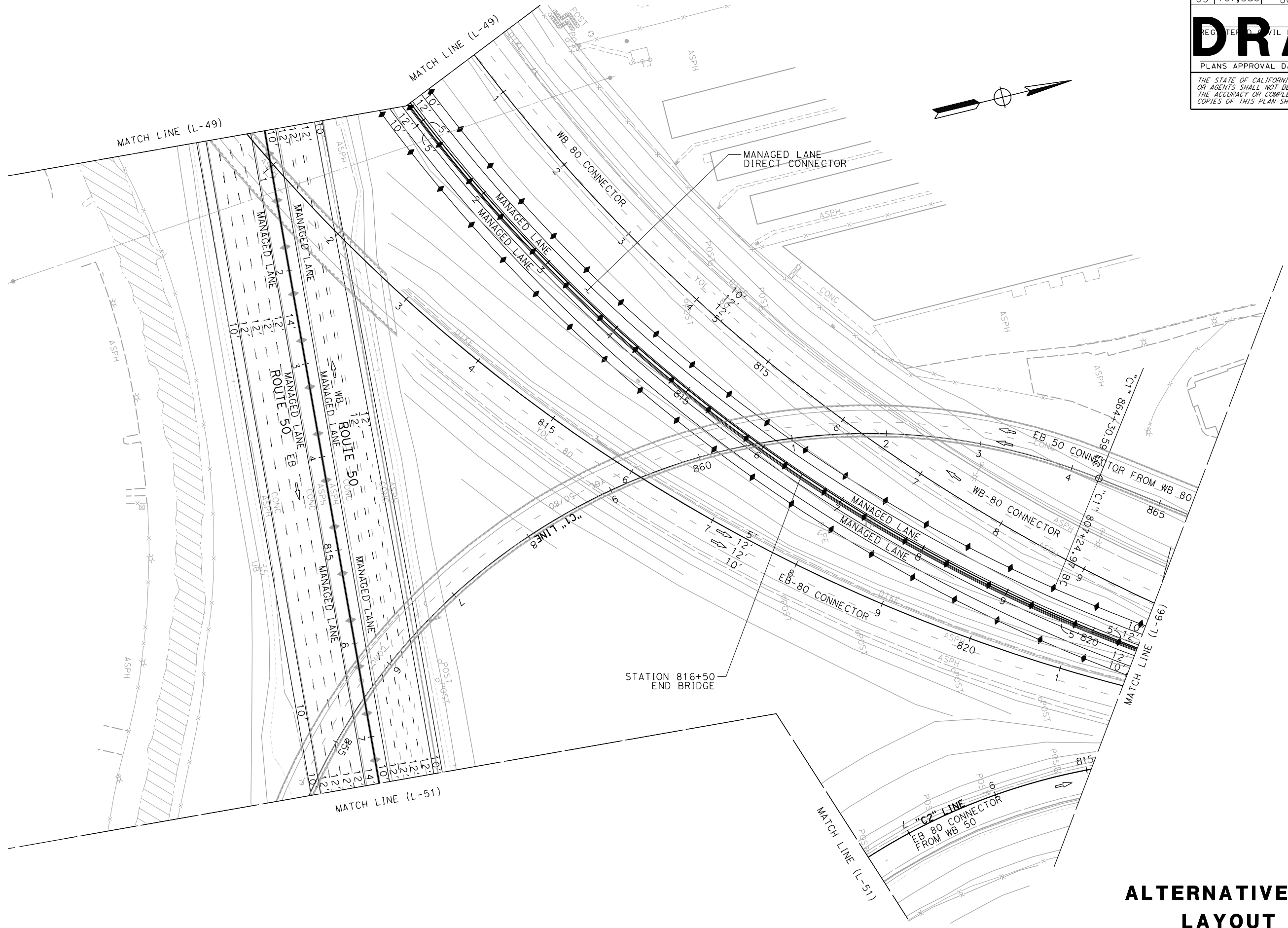
PLANS APPROVAL DATE

THE STATE OF CALIFORNIA OR ITS OFFICERS OR AGENTS SHALL NOT BE RESPONSIBLE FOR THE ACCURACY OR COMPLETENESS OF SCANNED COPIES OF THIS PLAN SHEET.

PROFESSIONAL ENGINEER No. Exp. CIVIL STATE OF CALIFORNIA



STATE OF CALIFORNIA - DEPARTMENT OF TRANSPORTATION	FUNCTIONAL SUPERVISOR	REVISOR	DATE
Caltrans	MONIKA PEDIGO	XXXX - XXXX	XXXX - XXXX
03 DESIGN			



ALTERNATIVE 7B LAYOUT
SCALE: 1" = 50' **L-50**

LAST REVISION DATE PLOTTED => 4/4/2023 01-26-23 TIME PLOTTED => 8:51:38 AM

Dist	COUNTY	ROUTE	POST MILES TOTAL PROJECT	SHEET No.	TOTAL SHEETS
04	Sol	80	40.7/R44.7		
03	Yol,Sac	80,50	VAR		

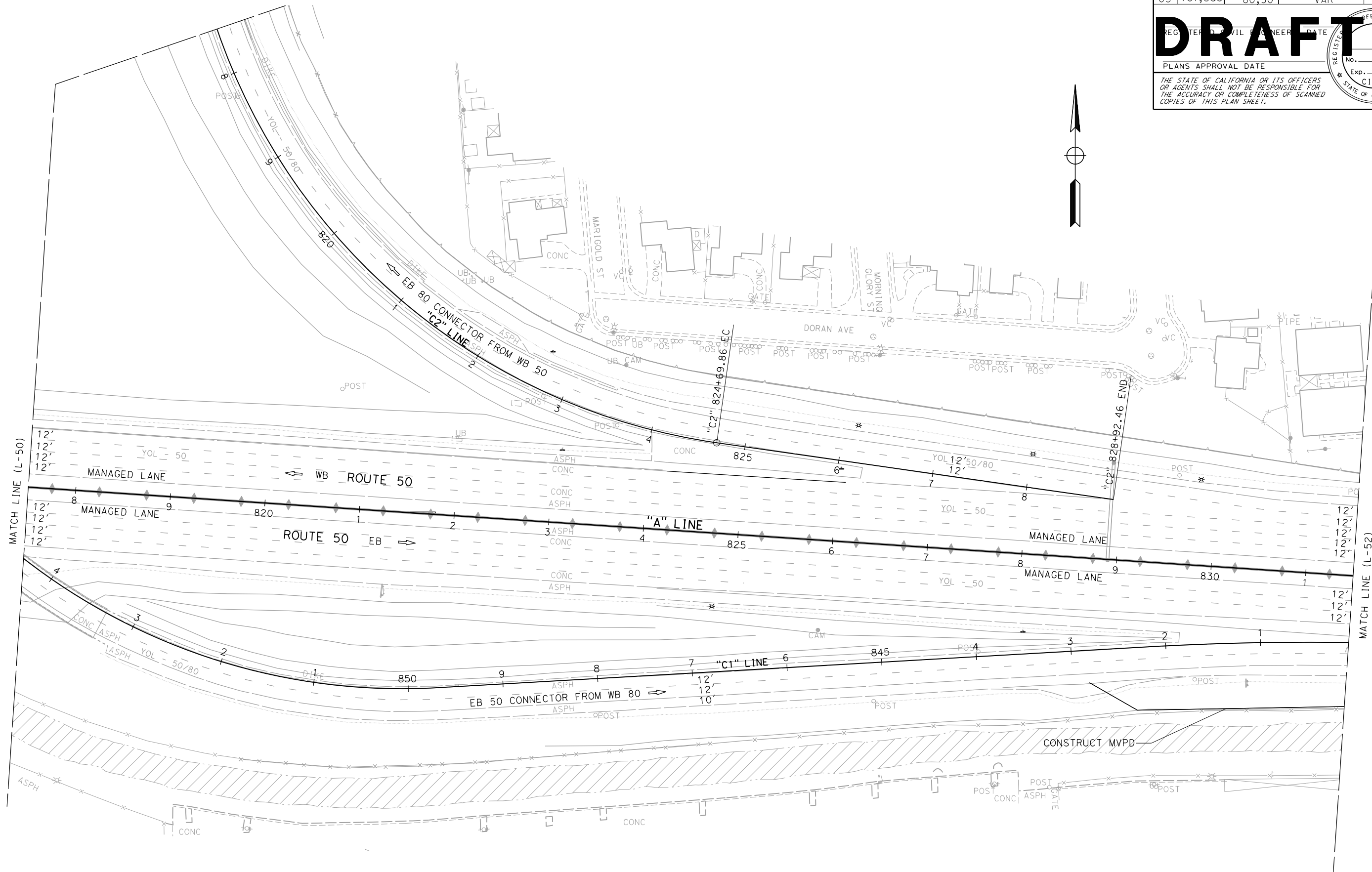
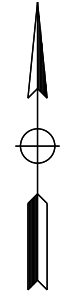
DRAFT

REGISTERED CIVIL ENGINEER DATE

PLANS APPROVAL DATE

THE STATE OF CALIFORNIA OR ITS OFFICERS OR AGENTS SHALL NOT BE RESPONSIBLE FOR THE ACCURACY OR COMPLETENESS OF SCANNED COPIES OF THIS PLAN SHEET.

PROFESSIONAL ENGINEER No. Exp. CIVIL STATE OF CALIFORNIA



STATE OF CALIFORNIA - DEPARTMENT OF TRANSPORTATION	FUNCTIONAL SUPERVISOR	CALCULATED-DESIGNED BY	REVISOR
Caltrans	MONIKA PEDIGO	CHECKED BY	DATE REVISOR
03 DESIGN			

ALTERNATIVE 7B LAYOUT
SCALE: 1" = 50'
L-51

LAST REVISION DATE PLOTTED => 4/4/2023 01-26-23 TIME PLOTTED => 8:51:41 AM

Dist	COUNTY	ROUTE	POST MILES TOTAL PROJECT	SHEET No.	TOTAL SHEETS
04	Sol	80	40.7/R44.7		
03	Yol,Sac	80,50	VAR		

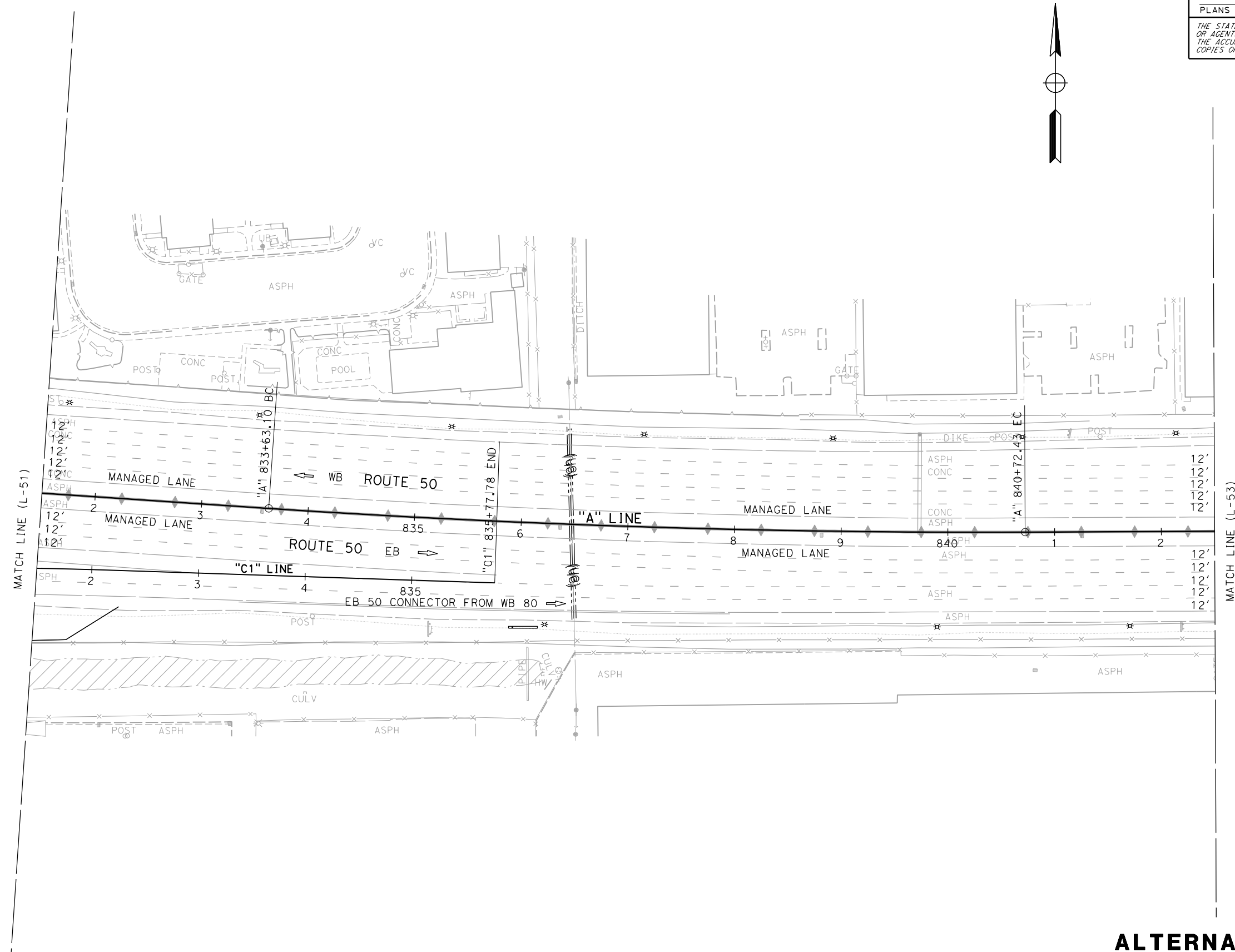
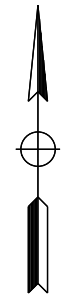
DRAFT

REGISTERED CIVIL ENGINEER DATE

PLANS APPROVAL DATE

THE STATE OF CALIFORNIA OR ITS OFFICERS OR AGENTS SHALL NOT BE RESPONSIBLE FOR THE ACCURACY OR COMPLETENESS OF SCANNED COPIES OF THIS PLAN SHEET.

REGISTERED PROFESSIONAL ENGINEER
No. _____
Exp. _____
CIVIL
STATE OF CALIFORNIA



STATE OF CALIFORNIA - DEPARTMENT OF TRANSPORTATION	FUNCTIONAL SUPERVISOR	CALCULATED-DESIGNED BY	REVISOR
Caltrans	MONIKA PEDIGO	CHECKED BY	DATE REVISOR
03 DESIGN			

**ALTERNATIVE 7B
LAYOUT
SCALE: 1" = 50'
L-52**

LAST REVISION DATE PLOTTED => 4/4/2023 01-26-23 TIME PLOTTED => 8:51:43 AM

Dist	COUNTY	ROUTE	POST MILES TOTAL PROJECT	SHEET No.	TOTAL SHEETS
04	Sol	80	40.7/R44.7		
03	Yol, Sac	80,50	VAR		

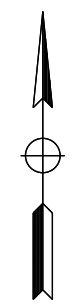
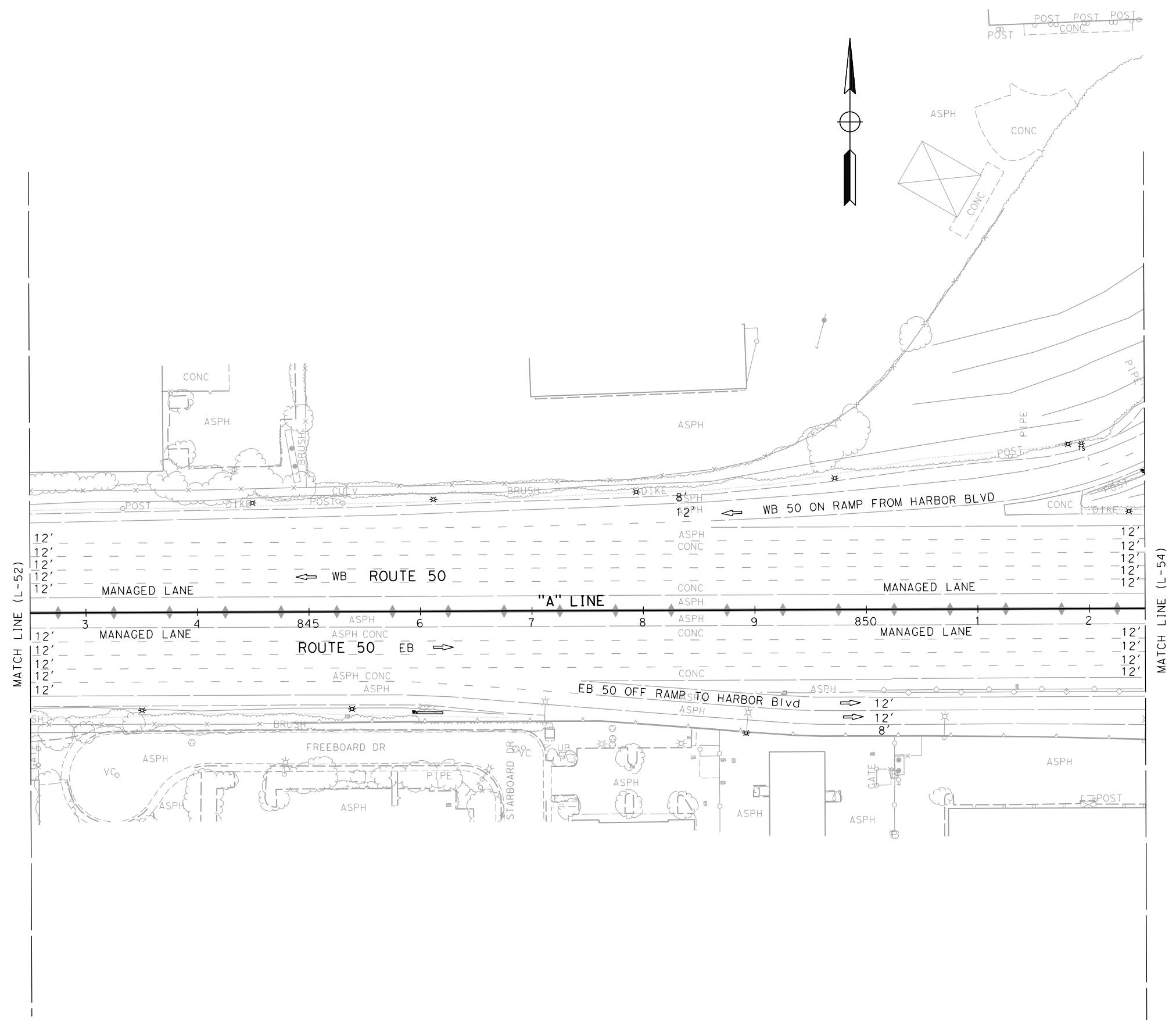
DRAFT

REGISTERED CIVIL ENGINEER DATE _____

PLANS APPROVAL DATE _____

THE STATE OF CALIFORNIA OR ITS OFFICERS OR AGENTS SHALL NOT BE RESPONSIBLE FOR THE ACCURACY OR COMPLETENESS OF SCANNED COPIES OF THIS PLAN SHEET.

PROFESSIONAL ENGINEER No. _____ Exp. _____ CIVIL STATE OF CALIFORNIA

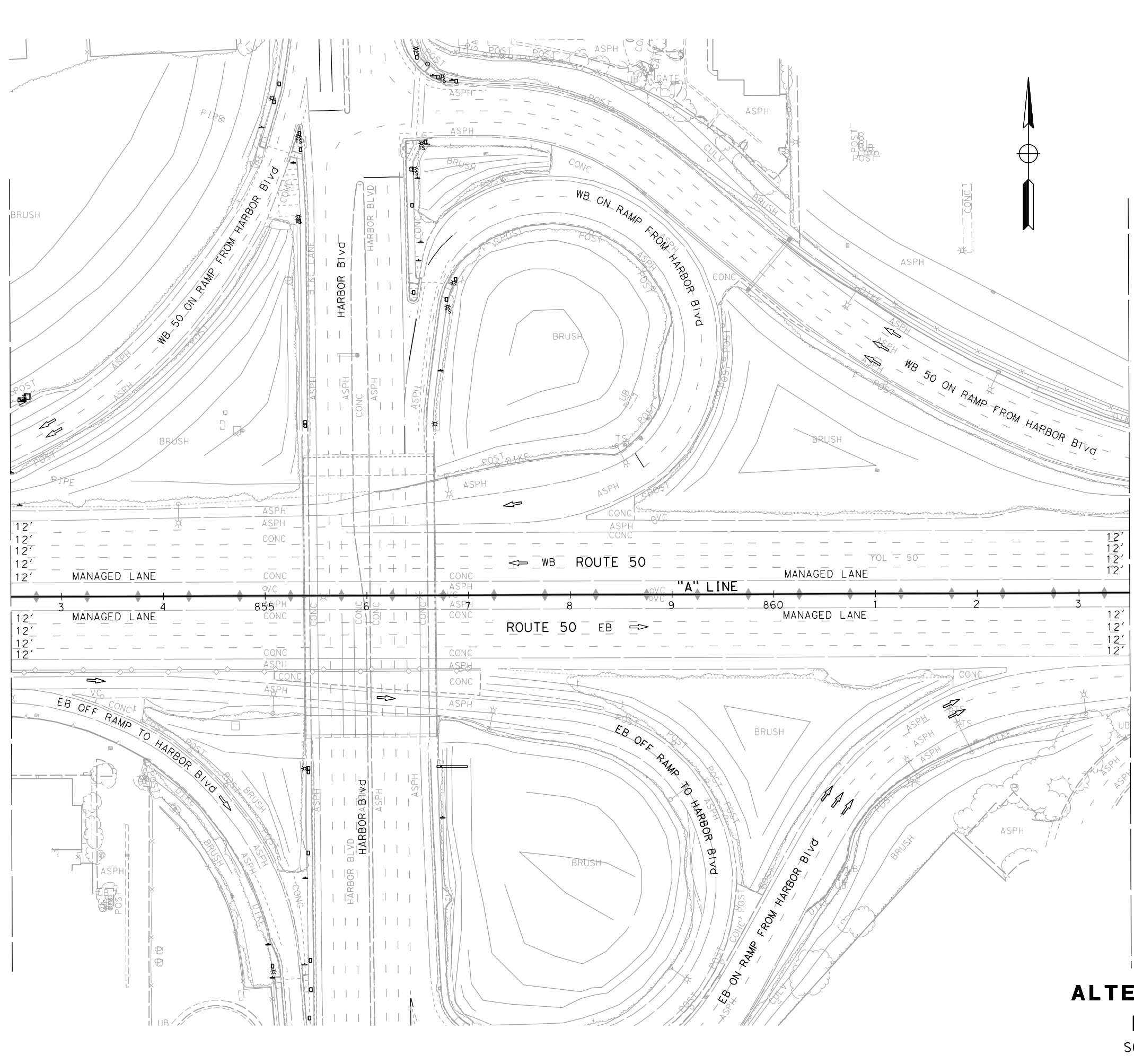


STATE OF CALIFORNIA - DEPARTMENT OF TRANSPORTATION	FUNCTIONAL SUPERVISOR	DESIGNED BY	REVISOR
Caltrans	MONIKA PEDIGO	CHECKED BY	DATE
03 DESIGN			

ALTERNATIVE 7B
LAYOUT
 SCALE: 1" = 50'
L-53

LAST REVISION DATE PLOTTED => 4/4/2023 01-26-23 TIME PLOTTED => 8:51:44 AM

FUNCTIONAL SUPERVISOR MONIKA PEDIGO	CALCULATED-DESIGNED BY CHECKED BY	REVISOR DATE	REVISIONS
			XXXX - XXXX XXXX - XXXX



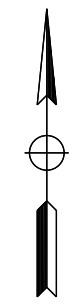
Dist	COUNTY	ROUTE	POST MILES TOTAL PROJECT	SHEET No.	TOTAL SHEETS
04	Sol	80	40.7/R44.7		
03	Yol, Sac	80,50	VAR		

DRAFT

REGISTERED CIVIL ENGINEER
 No. _____
 Exp. _____
 CIVIL
 STATE OF CALIFORNIA

PLANS APPROVAL DATE _____

THE STATE OF CALIFORNIA OR ITS OFFICERS OR AGENTS SHALL NOT BE RESPONSIBLE FOR THE ACCURACY OR COMPLETENESS OF SCANNED COPIES OF THIS PLAN SHEET.



ALTERNATIVE 7B
LAYOUT
 SCALE: 1" = 50'
L-54

LAST REVISION | DATE PLOTTED => 4/4/2023
 01-26-23 | TIME PLOTTED => 8:51:46 AM

Dist	COUNTY	ROUTE	POST MILES TOTAL PROJECT	SHEET No.	TOTAL SHEETS
04	Sol	80	40.7/R44.7		
03	Yol, Sac	80,50	VAR		

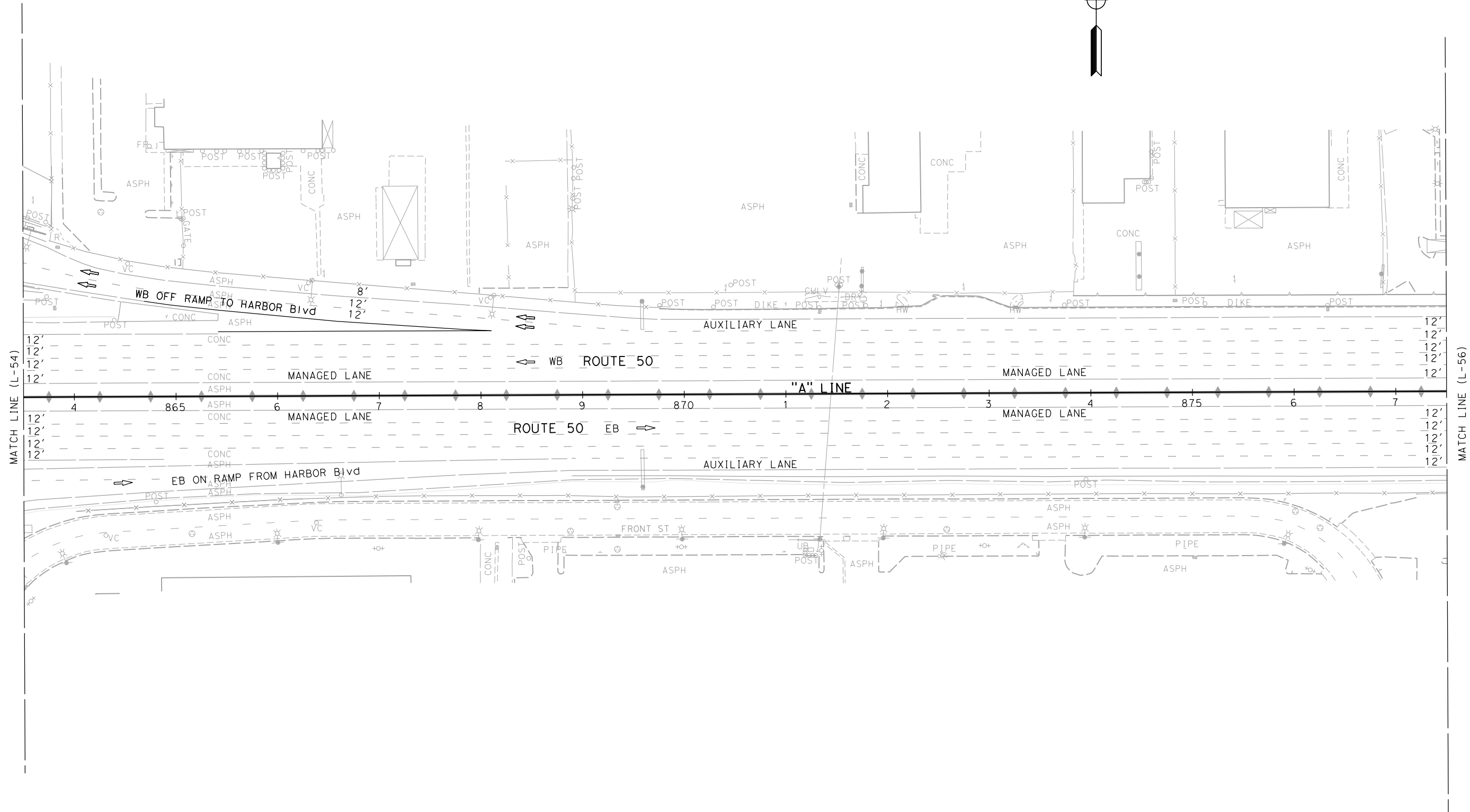
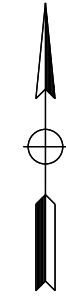
DRAFT

REGISTERED CIVIL ENGINEER DATE

PLANS APPROVAL DATE

THE STATE OF CALIFORNIA OR ITS OFFICERS OR AGENTS SHALL NOT BE RESPONSIBLE FOR THE ACCURACY OR COMPLETENESS OF SCANNED COPIES OF THIS PLAN SHEET.

REGISTERED CIVIL ENGINEER No. Exp. CIVIL STATE OF CALIFORNIA



STATE OF CALIFORNIA - DEPARTMENT OF TRANSPORTATION	FUNCTIONAL SUPERVISOR	REVISOR	DATE
Caltrans	MONIKA PEDIGO	XXXX - XXXX	XXXX - XXXX
03 DESIGN	CHECKED BY	CALCULATED-DESIGNED BY	DATE REVISOR

ALTERNATIVE 7B
LAYOUT
 SCALE: 1" = 50'
L-55

LAST REVISION DATE PLOTTED => 4/4/2023
 01-26-23 TIME PLOTTED => 8:51:47 AM

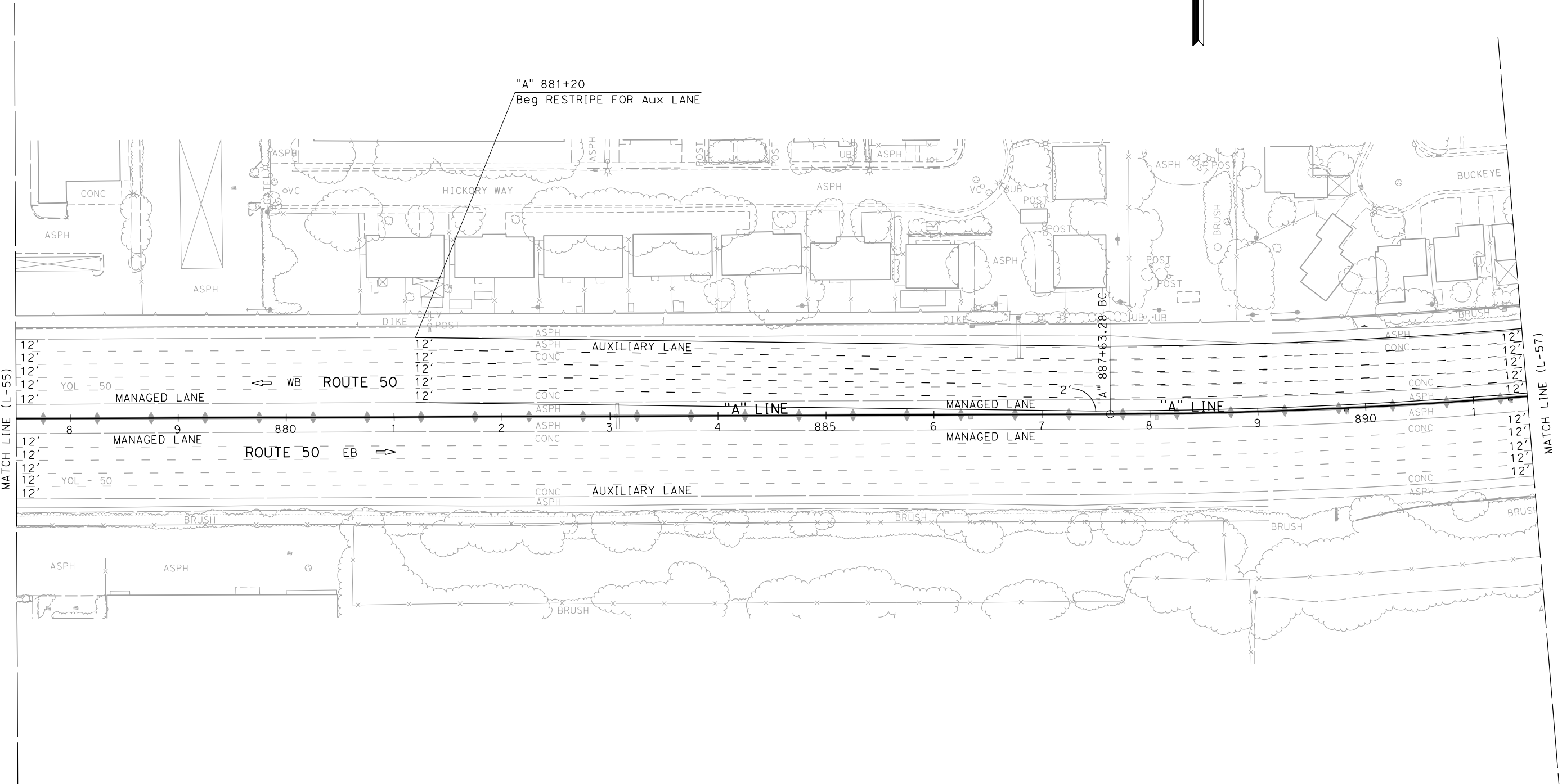
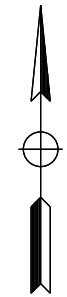
Dist	COUNTY	ROUTE	POST MILES TOTAL PROJECT	SHEET No.	TOTAL SHEETS
04	Sol	80	40.7/R44.7		
03	Yol, Sac	80,50	VAR		

DRAFT

REGISTERED CIVIL ENGINEER DATE

PLANS APPROVAL DATE

THE STATE OF CALIFORNIA OR ITS OFFICERS OR AGENTS SHALL NOT BE RESPONSIBLE FOR THE ACCURACY OR COMPLETENESS OF SCANNED COPIES OF THIS PLAN SHEET.



STATE OF CALIFORNIA - DEPARTMENT OF TRANSPORTATION

03 DESIGN

Caltrans

FUNCTIONAL SUPERVISOR: MONIKA PEDIGO

REVISOR: REVISED BY DATE

CHECKED BY: CHECKED BY

DESIGNED BY: DESIGNED BY

DATE: DATE

ALTERNATIVE 7B

LAYOUT

SCALE: 1" = 50'

L-56

Dist	COUNTY	ROUTE	POST MILES TOTAL PROJECT	SHEET No.	TOTAL SHEETS
04	Sol	80	40.7/R44.7		
03	Yol,Sac	80,50	VAR		

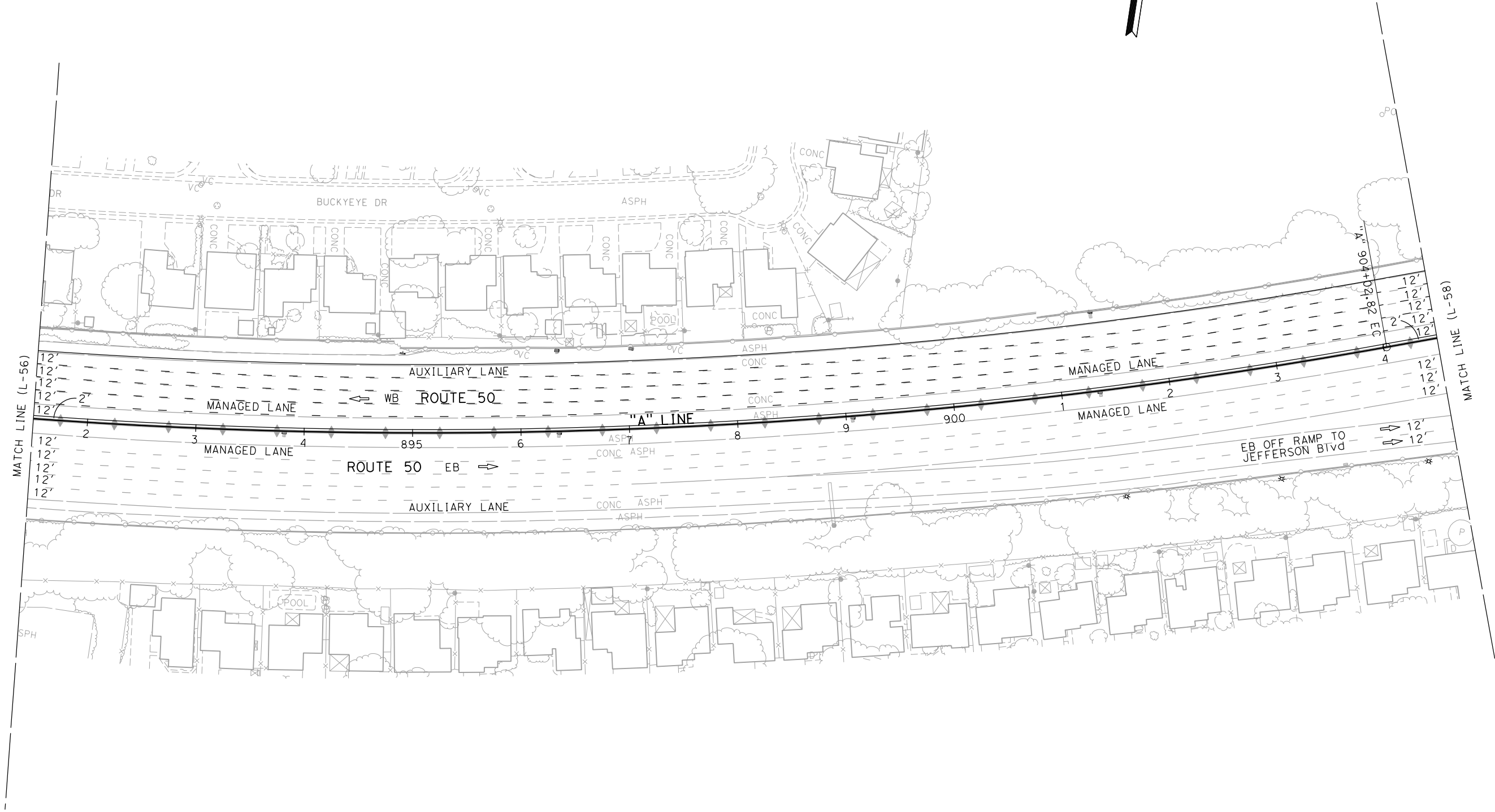
DRAFT

REGISTERED CIVIL ENGINEER DATE _____

PLANS APPROVAL DATE _____

THE STATE OF CALIFORNIA OR ITS OFFICERS OR AGENTS SHALL NOT BE RESPONSIBLE FOR THE ACCURACY OR COMPLETENESS OF SCANNED COPIES OF THIS PLAN SHEET.

REGISTERED PROFESSIONAL ENGINEER
No. _____
Exp. _____
CIVIL
STATE OF CALIFORNIA



STATE OF CALIFORNIA - DEPARTMENT OF TRANSPORTATION
Caltrans
03 DESIGN
 FUNCTIONAL SUPERVISOR: MONIKA PEDIGO
 REVISIONS: REVISION BY, DATE, REVISION BY, DATE
 CALCULATED/DESIGNED BY: XXXX - XXXX
 CHECKED BY: XXXX - XXXX

**ALTERNATIVE 7B
 LAYOUT
 SCALE: 1" = 50'
 L-57**

Dist	COUNTY	ROUTE	POST MILES TOTAL PROJECT	SHEET No.	TOTAL SHEETS
04	Sol	80	40.7/R44.7		
03	Yol, Sac	80,50	VAR		

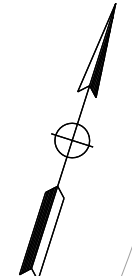
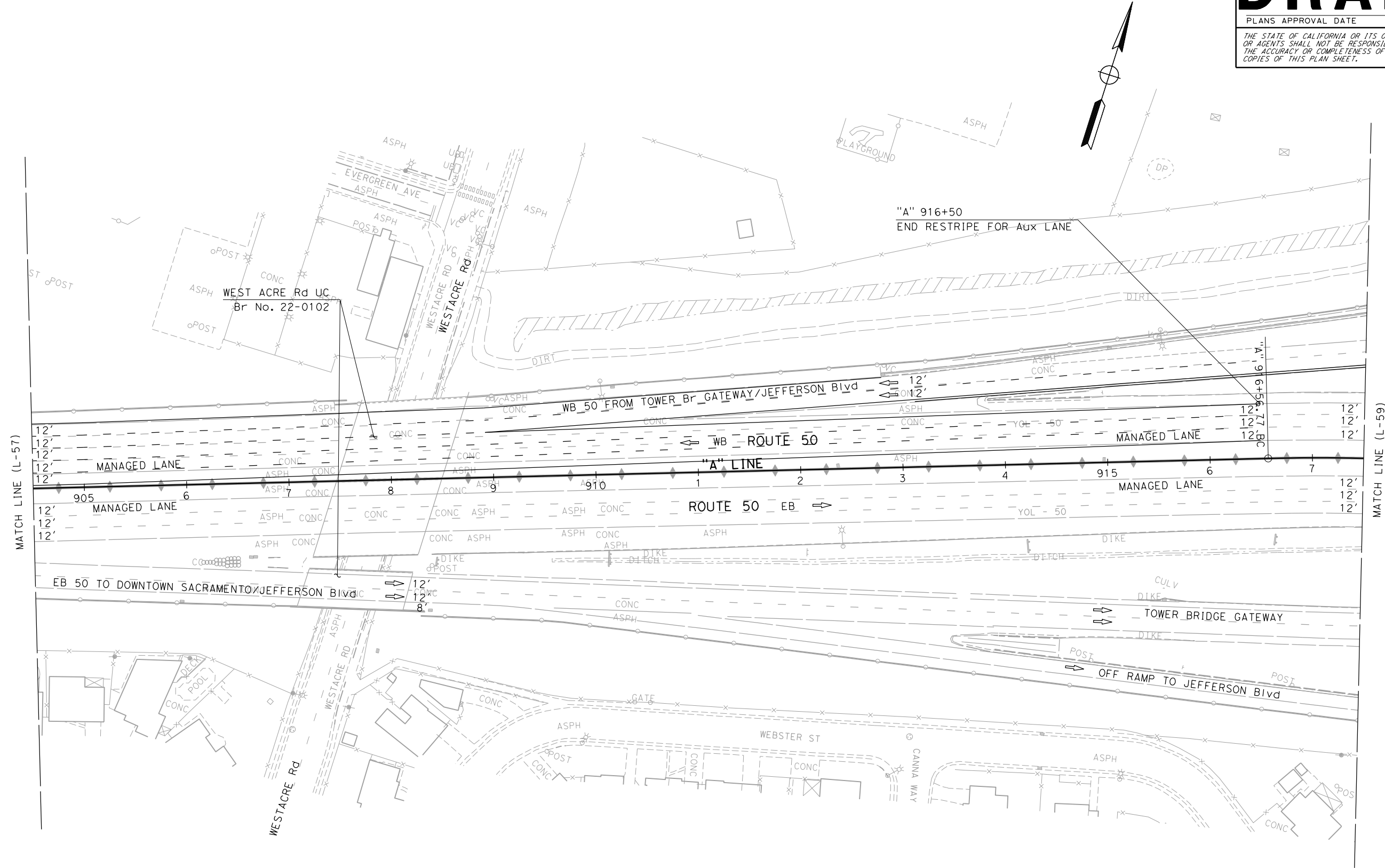
DRAFT

REGISTERED CIVIL ENGINEER DATE _____

PLANS APPROVAL DATE _____

THE STATE OF CALIFORNIA OR ITS OFFICERS OR AGENTS SHALL NOT BE RESPONSIBLE FOR THE ACCURACY OR COMPLETENESS OF SCANNED COPIES OF THIS PLAN SHEET.

REGISTERED PROFESSIONAL ENGINEER
No. _____
Exp. _____
CIVIL
STATE OF CALIFORNIA



STATE OF CALIFORNIA - DEPARTMENT OF TRANSPORTATION	FUNCTIONAL SUPERVISOR	DESIGNED BY	REVISOR
Caltrans	MONIKA PEDIGO	CHECKED BY	DATE REVISOR
03 DESIGN			

**ALTERNATIVE 7B
LAYOUT**
SCALE: 1" = 50'
L-58

LAST REVISION DATE PLOTTED => 4/4/2023
01-26-23 TIME PLOTTED => 8:51:52 AM

Dist	COUNTY	ROUTE	POST MILES TOTAL PROJECT	SHEET No.	TOTAL SHEETS
04	Sol	80	40.7/R44.7		
03	Yol, Sac	80,50	VAR		

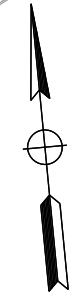
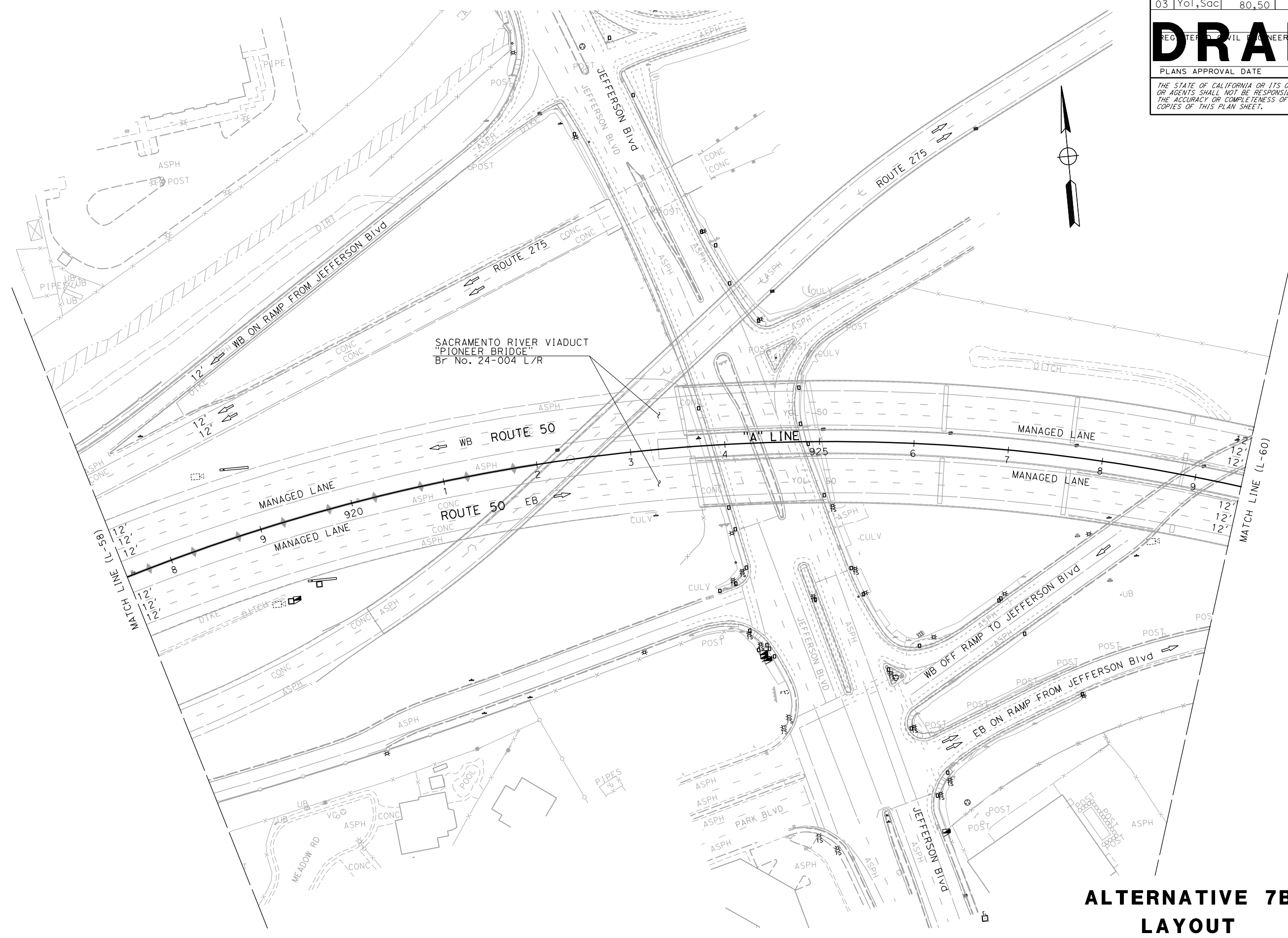
DRAFT

REGISTERED CIVIL ENGINEER DATE

PLANS APPROVAL DATE

THE STATE OF CALIFORNIA OR ITS OFFICERS OR AGENTS SHALL NOT BE RESPONSIBLE FOR THE ACCURACY OR COMPLETENESS OF SCANNED COPIES OF THIS PLAN SHEET.

REGISTERED PROFESSIONAL ENGINEER
No. _____
Exp. _____
CIVIL
STATE OF CALIFORNIA



STATE OF CALIFORNIA - DEPARTMENT OF TRANSPORTATION	FUNCTIONAL SUPERVISOR	CALCULATED-DESIGNED BY	REVISED BY
Caltrans	MONIKA PEDIGO	CHECKED BY	DATE REVISD
03 DESIGN			

**ALTERNATIVE 7B
LAYOUT**
SCALE: 1" = 50'

L-59

LAST REVISION | DATE PLOTTED => 4/4/2023
01-26-23 | TIME PLOTTED => 8:51:59 AM

Dist	COUNTY	ROUTE	POST MILES TOTAL PROJECT	SHEET No.	TOTAL SHEETS
04	Sol	80	40.7/R44.7		
03	Yol,Sac	80,50	VAR		

DRAFT 58

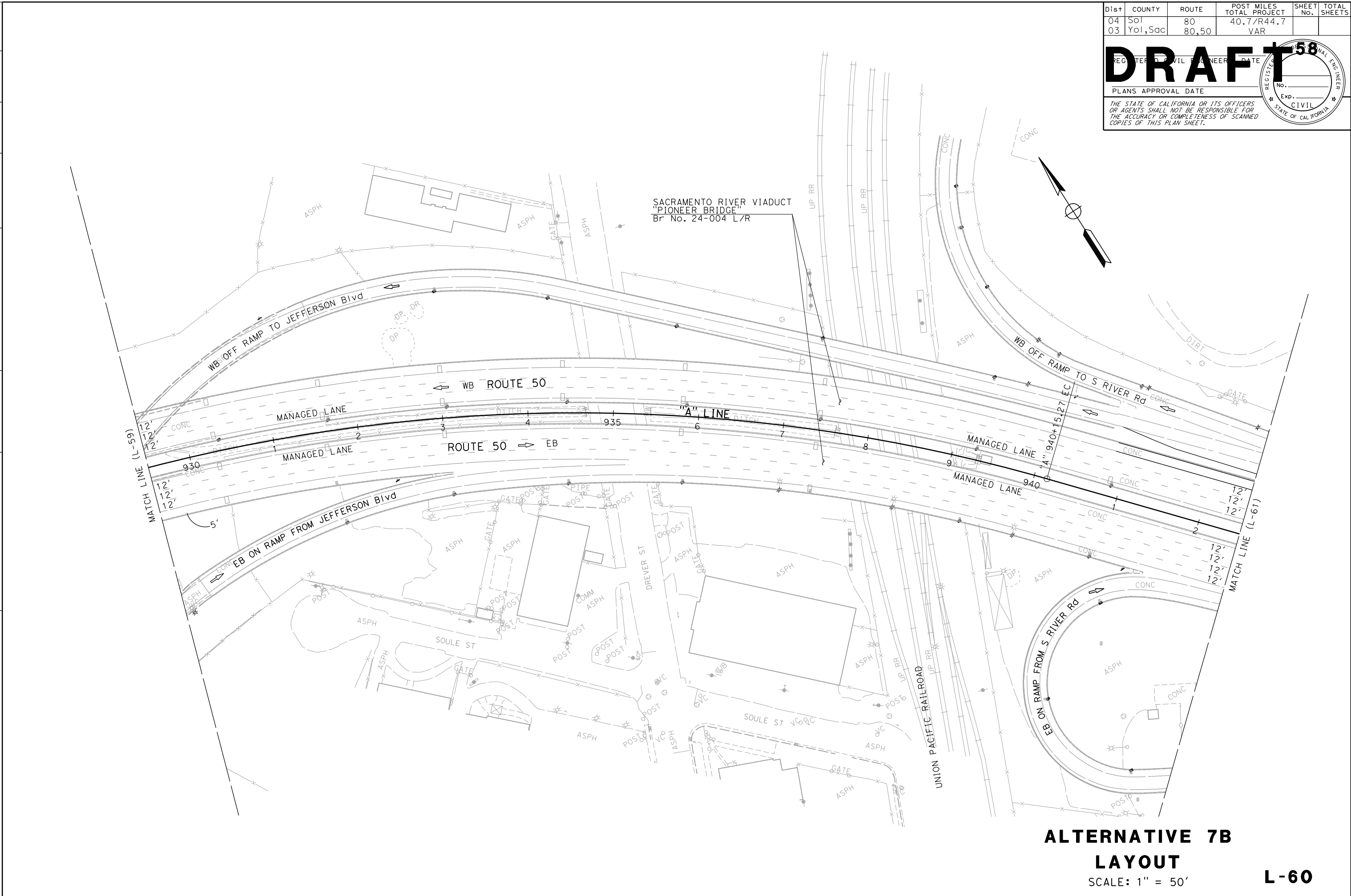
REGISTERED CIVIL ENGINEER DATE

PLANS APPROVAL DATE

THE STATE OF CALIFORNIA OR ITS OFFICERS OR AGENTS SHALL NOT BE RESPONSIBLE FOR THE ACCURACY OR COMPLETENESS OF SCANNED COPIES OF THIS PLAN SHEET.

REG. NO. _____
Exp. _____
CIVIL
STATE OF CALIFORNIA

STATE OF CALIFORNIA - DEPARTMENT OF TRANSPORTATION	FUNCTIONAL SUPERVISOR	REVISOR	DATE
Caltrans	MONIKA PEDIGO	XXXX - XXXX	XXXX - XXXX
03 DESIGN			



ALTERNATIVE 7B
LAYOUT
SCALE: 1" = 50'
L-60

LAST REVISION DATE PLOTTED => 4/4/2023 01-26-23 TIME PLOTTED => 8:51:56 AM

Dist	COUNTY	ROUTE	POST MILES TOTAL PROJECT	SHEET No.	TOTAL SHEETS
04	Sol	80	40.7/R44.7		
03	Yol,Sac	80,50	VAR		

DRAFT

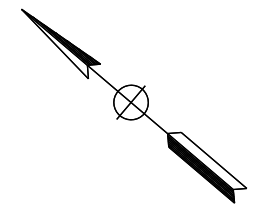
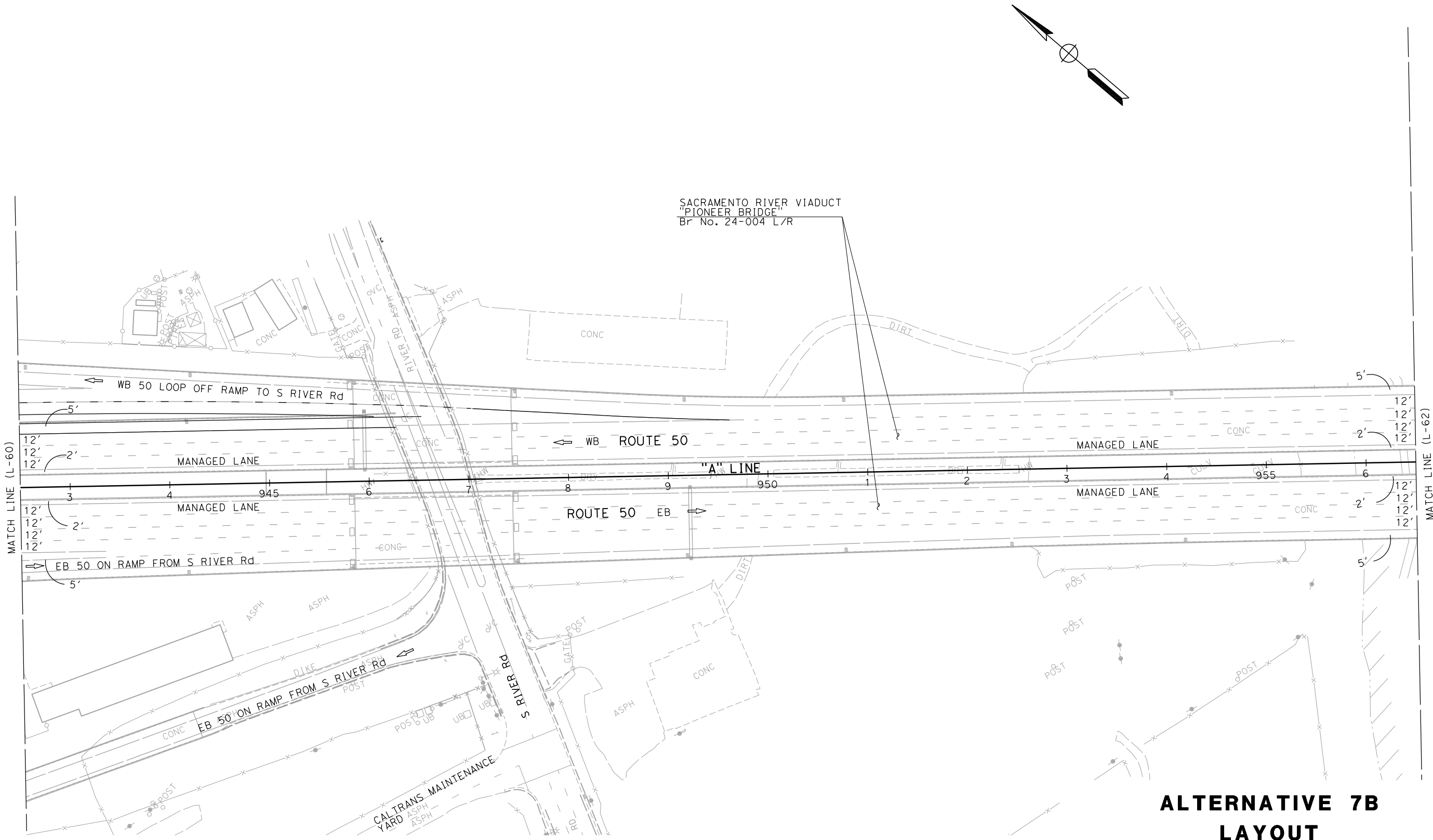
REGISTERED CIVIL ENGINEER DATE

PLANS APPROVAL DATE

THE STATE OF CALIFORNIA OR ITS OFFICERS OR AGENTS SHALL NOT BE RESPONSIBLE FOR THE ACCURACY OR COMPLETENESS OF SCANNED COPIES OF THIS PLAN SHEET.

REGISTERED PROFESSIONAL ENGINEER
No. _____
Exp. _____
CIVIL
STATE OF CALIFORNIA

STATE OF CALIFORNIA - DEPARTMENT OF TRANSPORTATION	FUNCTIONAL SUPERVISOR	REVISOR	DATE
Caltrans	MONIKA PEDIGO	XXXX - XXXX	XXXX - XXXX
03 DESIGN			



**ALTERNATIVE 7B
LAYOUT
SCALE: 1" = 50'
L-61**

LAST REVISION DATE PLOTTED => 4/4/2023 01-26-23 TIME PLOTTED => 8:51:58 AM

Dist	COUNTY	ROUTE	POST MILES TOTAL PROJECT	SHEET No.	TOTAL SHEETS
04	Sol	80	40.7/R44.7		
03	Yol,Sac	80,50	VAR		

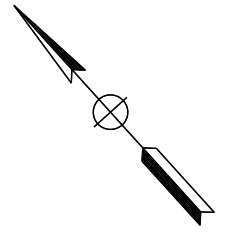
DRAFT

REGISTERED CIVIL ENGINEER DATE

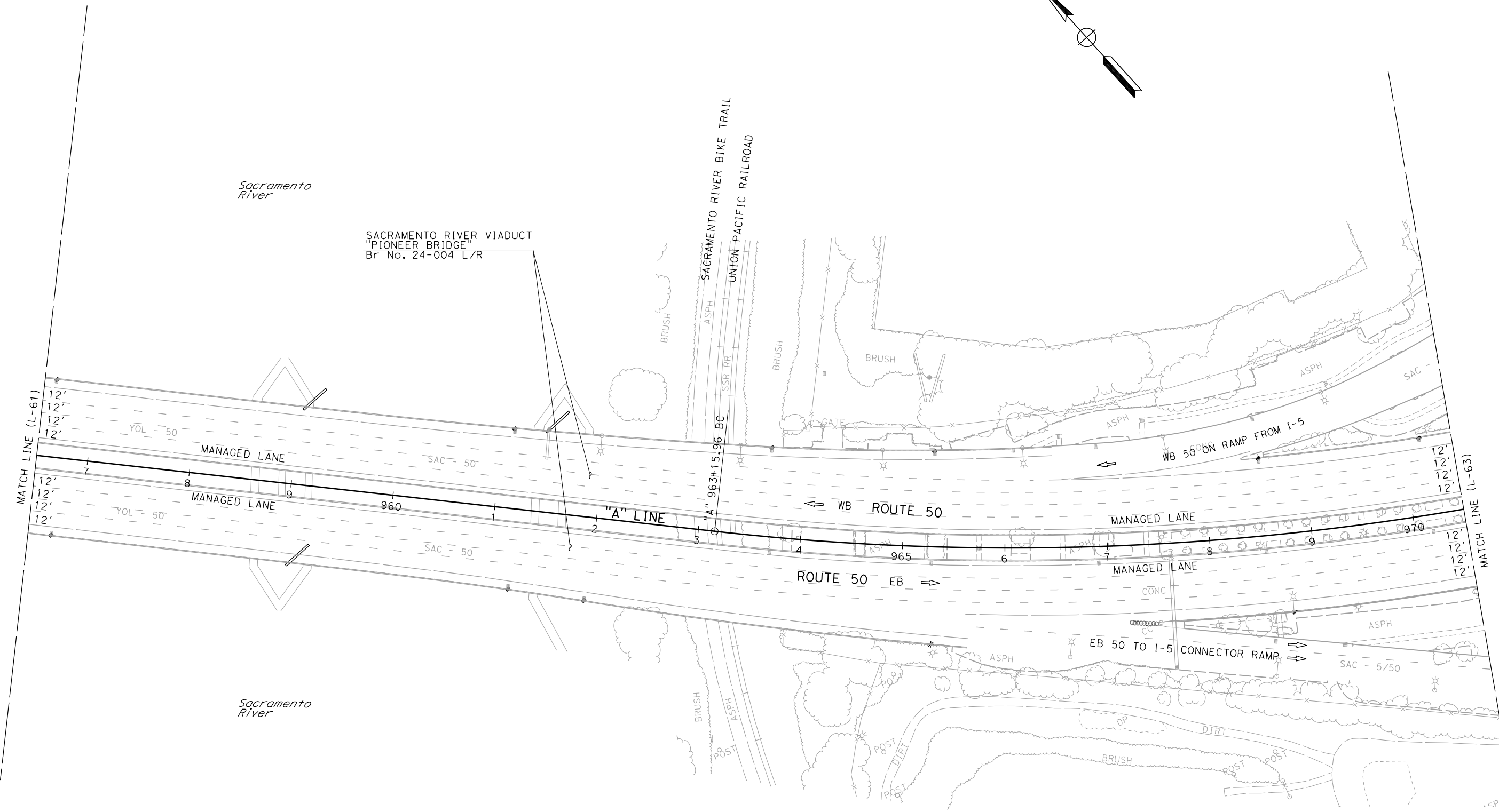
PLANS APPROVAL DATE

THE STATE OF CALIFORNIA OR ITS OFFICERS OR AGENTS SHALL NOT BE RESPONSIBLE FOR THE ACCURACY OR COMPLETENESS OF SCANNED COPIES OF THIS PLAN SHEET.

REGISTERED PROFESSIONAL ENGINEER
No. _____
Exp. _____
CIVIL
STATE OF CALIFORNIA



STATE OF CALIFORNIA - DEPARTMENT OF TRANSPORTATION	FUNCTIONAL SUPERVISOR	REVISOR	DATE
Caltrans	MONIKA PEDIGO	XXXX - XXXX	XXXX - XXXX
03 DESIGN	CHECKED BY	REVISOR	DATE
		XXXX - XXXX	XXXX - XXXX



**ALTERNATIVE 7B
LAYOUT**
SCALE: 1" = 50' **L-62**

LAST REVISION DATE PLOTTED => 4/4/2023 01-26-23 TIME PLOTTED => 8:51:59 AM

STATE OF CALIFORNIA - DEPARTMENT OF TRANSPORTATION
Caltrans
03 DESIGN

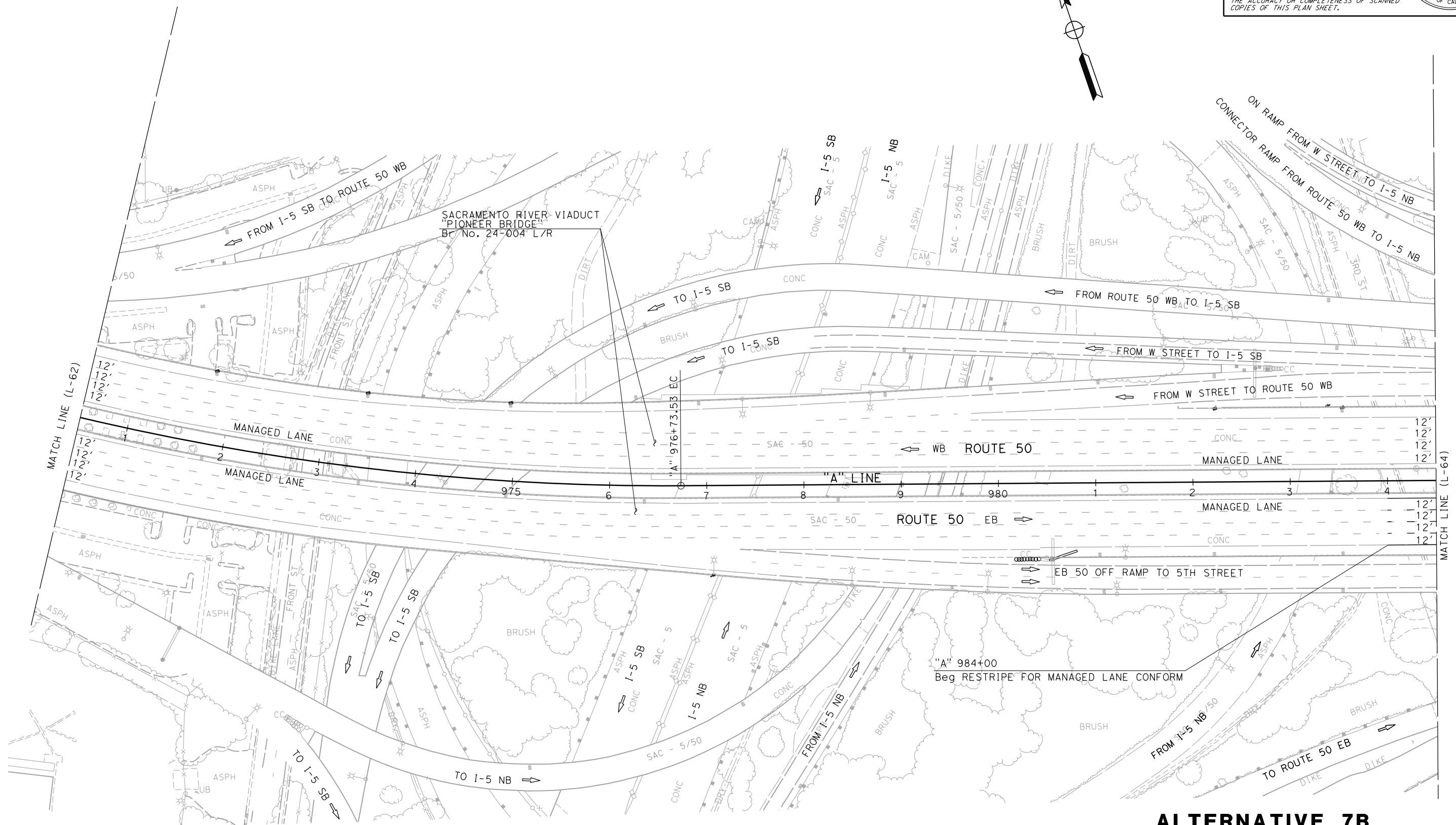
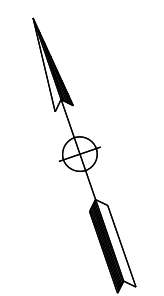
FUNCTIONAL SUPERVISOR: MONIKA PEDIGO
 CALCULATED/DESIGNED BY: XXXX - XXXX
 CHECKED BY: XXXX - XXXX
 REVISED BY: _____ DATE REVISED: _____

Dist	COUNTY	ROUTE	POST MILES TOTAL PROJECT	SHEET No.	TOTAL SHEETS
04 03	Sol Yol, Sac	80 80,50	40.7/R44.7 VAR		

DRAFT

REGISTERED CIVIL ENGINEER DATE: _____
 PLANS APPROVAL DATE: _____
 No. _____ Exp. _____
 CIVIL
 STATE OF CALIFORNIA

THE STATE OF CALIFORNIA OR ITS OFFICERS OR AGENTS SHALL NOT BE RESPONSIBLE FOR THE ACCURACY OR COMPLETENESS OF SCANNED COPIES OF THIS PLAN SHEET.



**ALTERNATIVE 7B
 LAYOUT
 SCALE: 1" = 50'
 L-63**

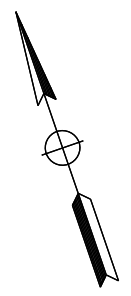
Dist	COUNTY	ROUTE	POST MILES TOTAL PROJECT	SHEET No.	TOTAL SHEETS
04	Sol	80	40.7/R44.7		
03	Yol,Sac	80,50	VAR		

DRAFT

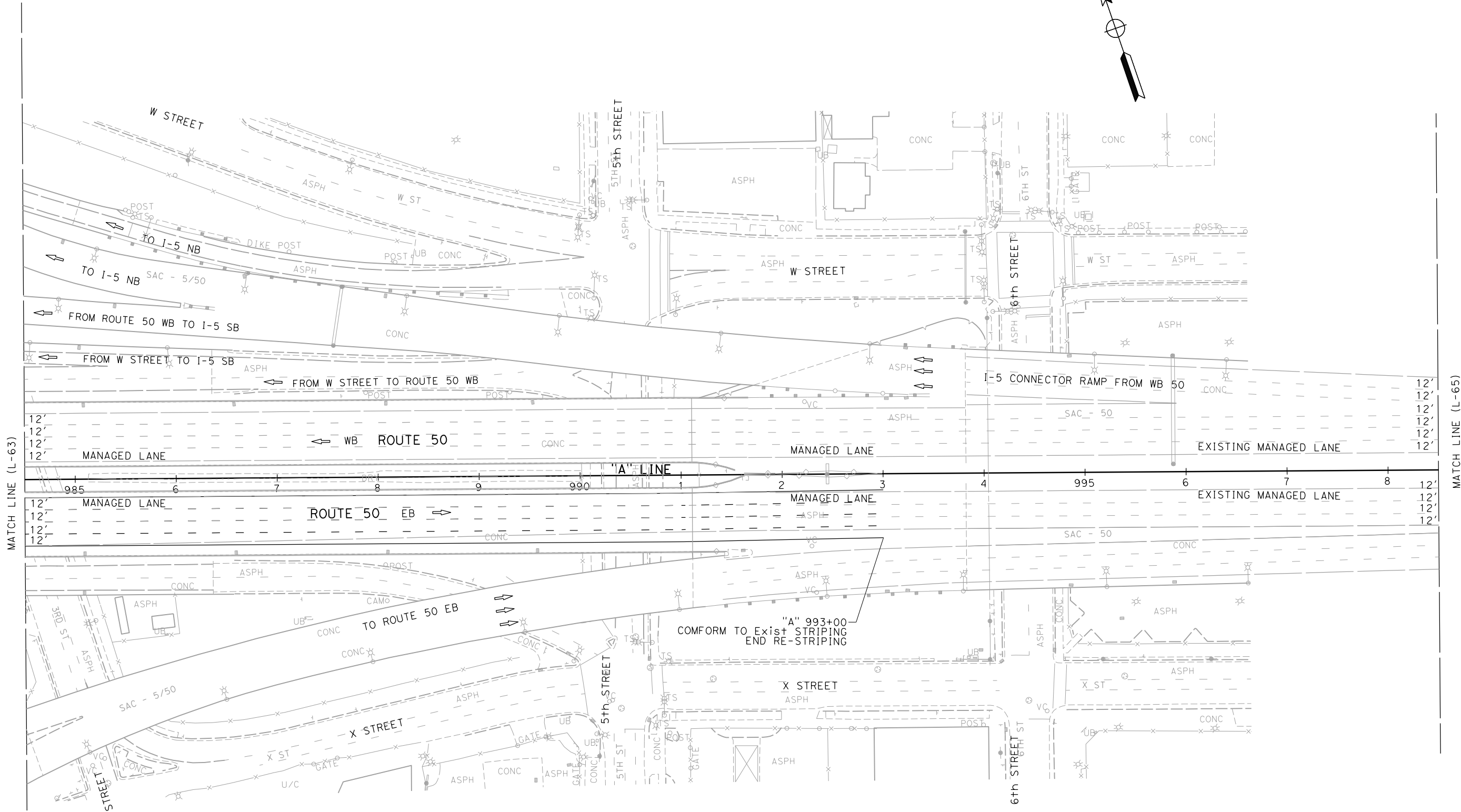
REGISTERED CIVIL ENGINEER DATE

PLANS APPROVAL DATE

THE STATE OF CALIFORNIA OR ITS OFFICERS OR AGENTS SHALL NOT BE RESPONSIBLE FOR THE ACCURACY OR COMPLETENESS OF SCANNED COPIES OF THIS PLAN SHEET.



STATE OF CALIFORNIA - DEPARTMENT OF TRANSPORTATION	FUNCTIONAL SUPERVISOR	REVISOR	DATE
Caltrans	MONIKA PEDIGO	XXXX - XXXX	XXXX - XXXX
		CALCULATED-DESIGNED BY	CHECKED BY
03 DESIGN			



ALTERNATIVE 7B
LAYOUT
 SCALE: 1" = 50'
L-64

Dist	COUNTY	ROUTE	POST MILES TOTAL PROJECT	SHEET No.	TOTAL SHEETS
04	Sol	80	40.7/R44.7		
03	Yol, Sac	80,50	VAR		

DRAFT

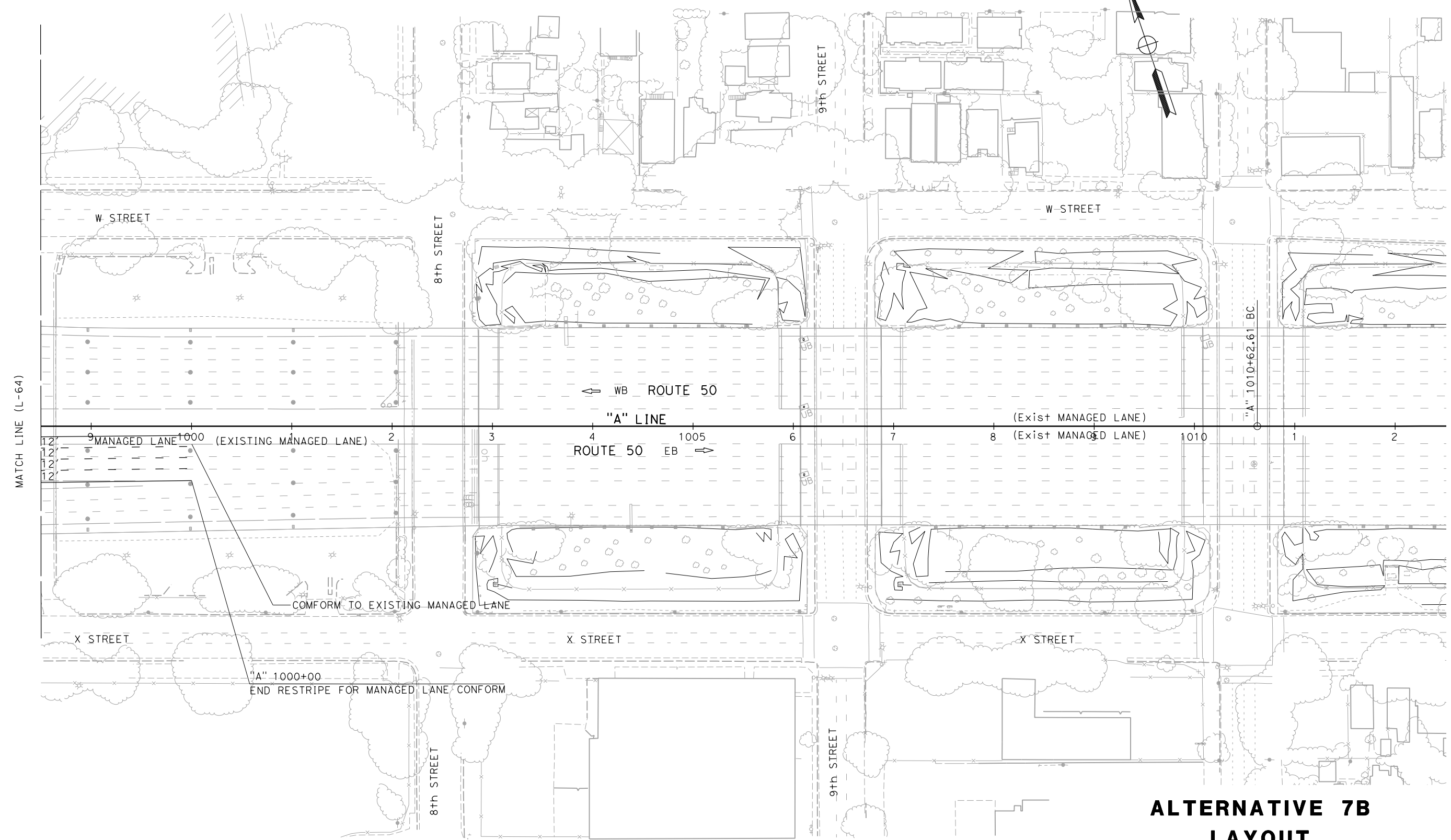
REGISTERED CIVIL ENGINEER DATE

PLANS APPROVAL DATE

THE STATE OF CALIFORNIA OR ITS OFFICERS OR AGENTS SHALL NOT BE RESPONSIBLE FOR THE ACCURACY OR COMPLETENESS OF SCANNED COPIES OF THIS PLAN SHEET.

REGISTERED PROFESSIONAL ENGINEER
No. _____
Exp. _____
CIVIL
STATE OF CALIFORNIA

STATE OF CALIFORNIA - DEPARTMENT OF TRANSPORTATION	FUNCTIONAL SUPERVISOR	REVISOR	DATE
Caltrans	MONIKA PEDIGO	XXXX - XXXX	XXXX - XXXX
03 DESIGN	CHECKED BY	DESIGNED BY	DATE



**ALTERNATIVE 7B
LAYOUT**
SCALE: 1" = 50'
L-65

LAST REVISION DATE PLOTTED => 4/4/2023
01-26-23 TIME PLOTTED => 8:52:16 AM

Dist	COUNTY	ROUTE	POST MILES TOTAL PROJECT	SHEET No.	TOTAL SHEETS
04	Sol	80	40.7/R44.7		
03	Yol,Sac	80,50	VAR		

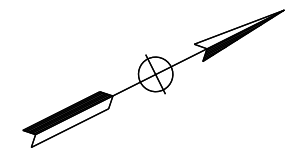
DRAFT

REGISTERED CIVIL ENGINEER DATE

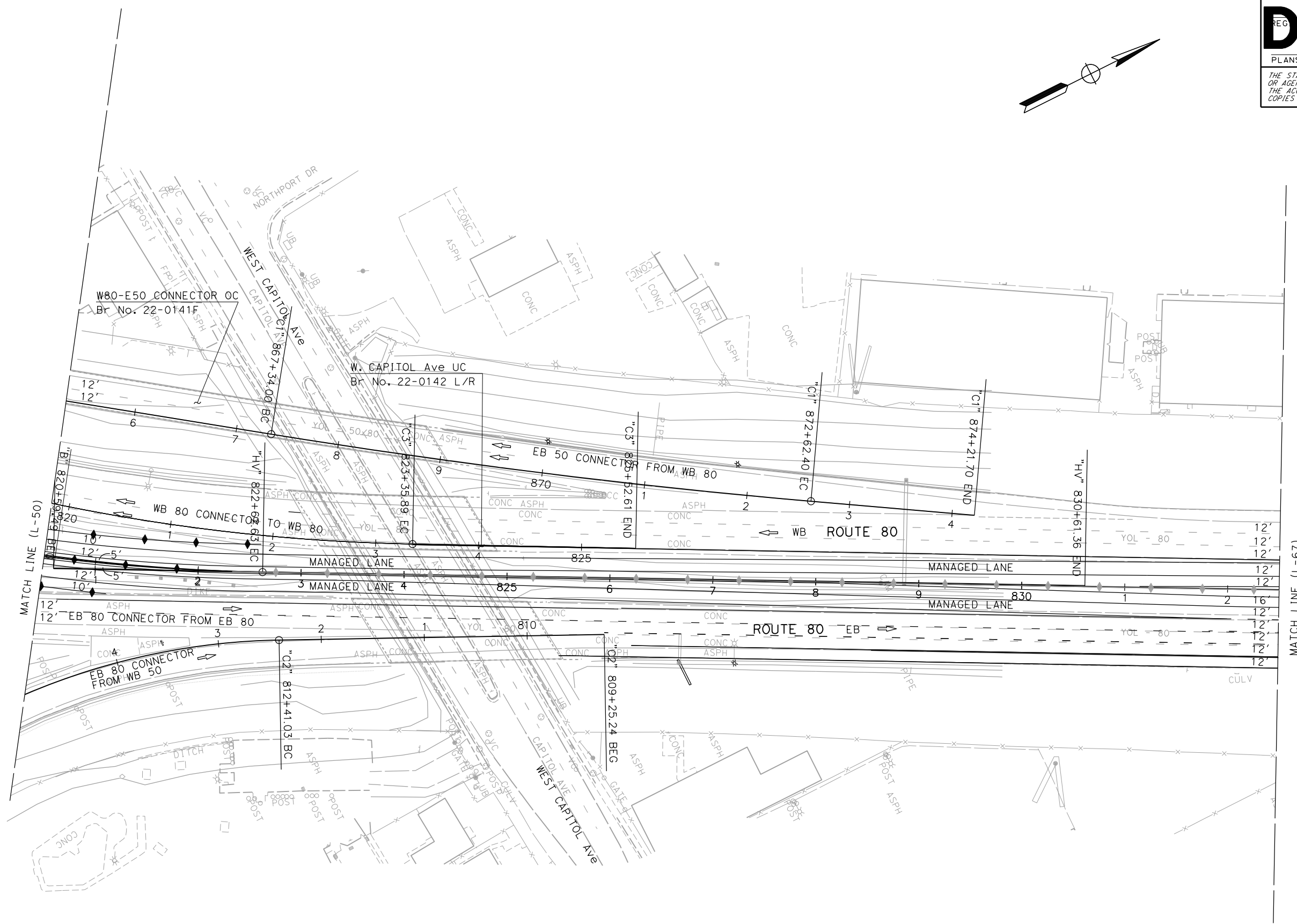
PLANS APPROVAL DATE

THE STATE OF CALIFORNIA OR ITS OFFICERS OR AGENTS SHALL NOT BE RESPONSIBLE FOR THE ACCURACY OR COMPLETENESS OF SCANNED COPIES OF THIS PLAN SHEET.

PROFESSIONAL ENGINEER No. Exp. CIVIL STATE OF CALIFORNIA



STATE OF CALIFORNIA - DEPARTMENT OF TRANSPORTATION	FUNCTIONAL SUPERVISOR	CALCULATED-DESIGNED BY	REVISOR BY
Caltrans	MONIKA PEDIGO	CHECKED BY	DATE REVISOR
03 DESIGN			



ALTERNATIVE 7B
LAYOUT
 SCALE: 1" = 50'
L-66

LAST REVISION DATE PLOTTED => 4/4/2023 01-26-23 TIME PLOTTED => 8:52:21 AM

Dist	COUNTY	ROUTE	POST MILES TOTAL PROJECT	SHEET No.	TOTAL SHEETS
04	Sol	80	40.7/R44.7		
03	Yol,Sac	80,50	VAR		

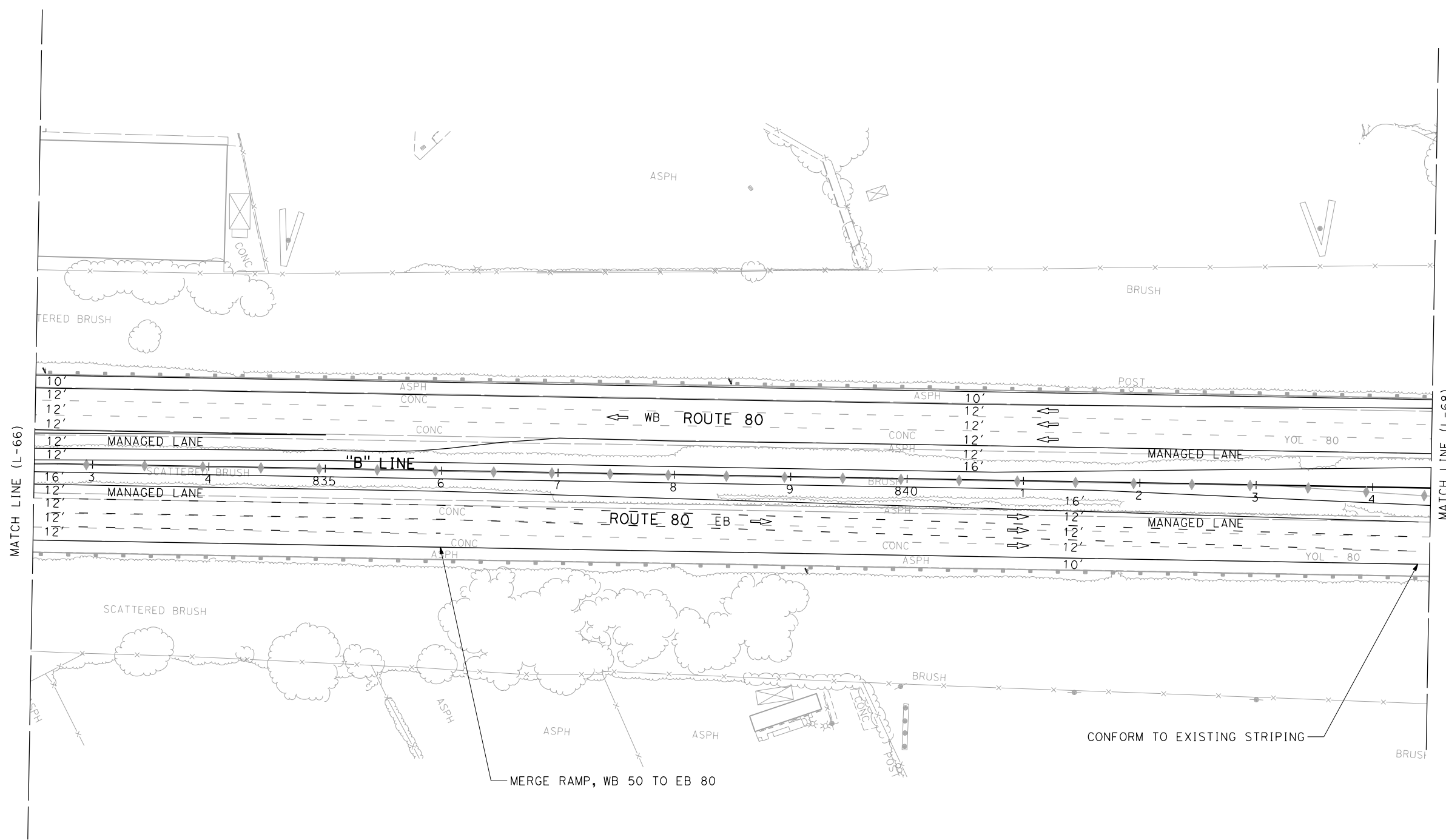
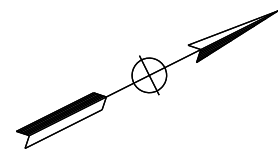
DRAFT

REGISTERED CIVIL ENGINEER DATE

PLANS APPROVAL DATE

THE STATE OF CALIFORNIA OR ITS OFFICERS OR AGENTS SHALL NOT BE RESPONSIBLE FOR THE ACCURACY OR COMPLETENESS OF SCANNED COPIES OF THIS PLAN SHEET.

PROFESSIONAL ENGINEER No. Exp. CIVIL STATE OF CALIFORNIA



STATE OF CALIFORNIA - DEPARTMENT OF TRANSPORTATION	FUNCTIONAL SUPERVISOR	REVISOR	DATE
Caltrans	MONIKA PEDIGO	XXXX - XXXX	XXXX - XXXX
03 DESIGN			

ALTERNATIVE 7B
LAYOUT
 SCALE: 1" = 50'
L-67

LAST REVISION | DATE PLOTTED => 4/4/2023
 01-26-23 | TIME PLOTTED => 8:52:24 AM

Dist	COUNTY	ROUTE	POST MILES TOTAL PROJECT	SHEET No.	TOTAL SHEETS
04	Sol	80	40.7/R44.7		
03	Yol,Sac	80,50	VAR		

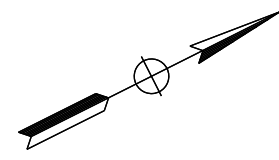
DRAFT

REGISTERED CIVIL ENGINEER DATE _____

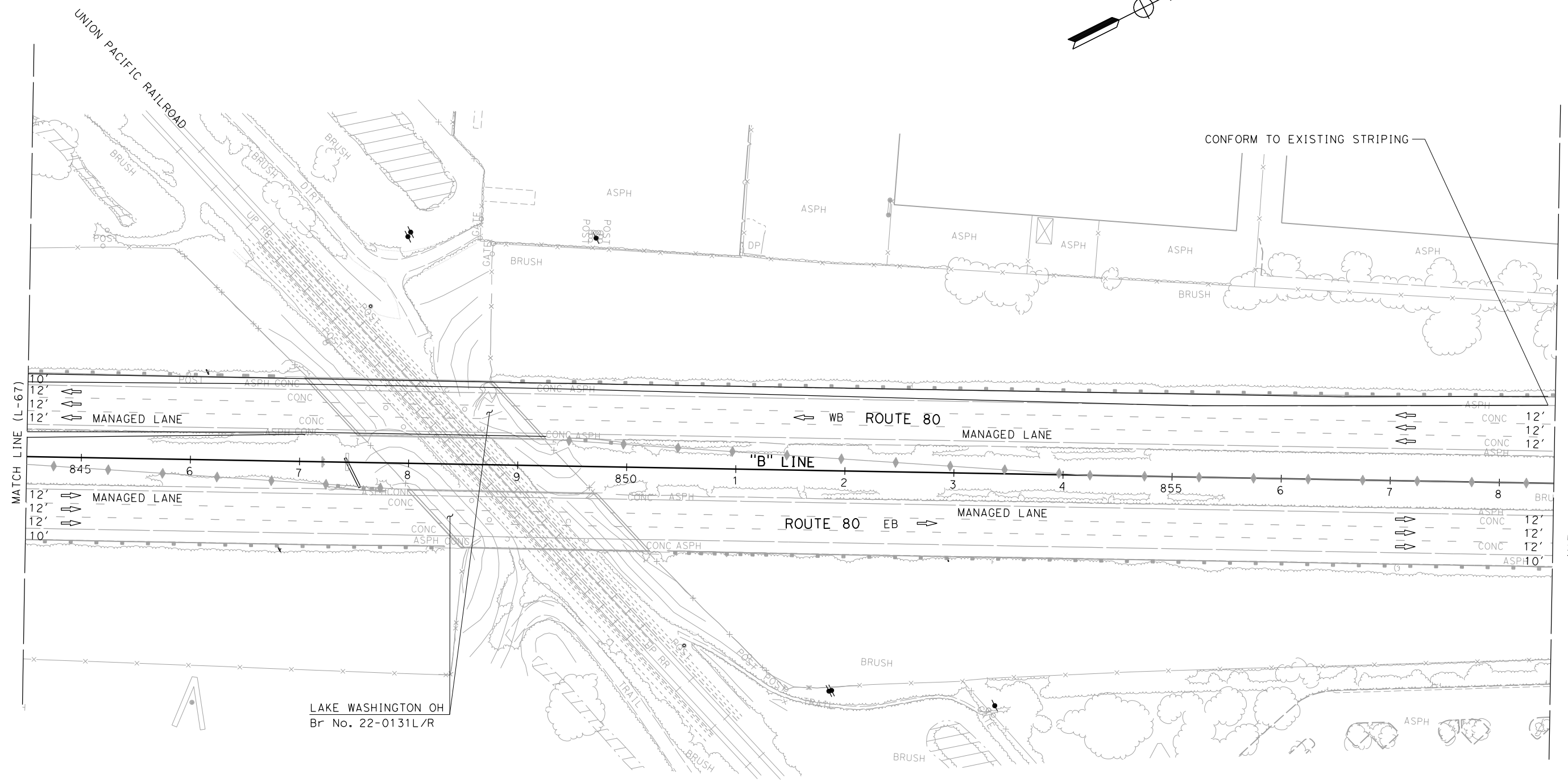
PLANS APPROVAL DATE _____

THE STATE OF CALIFORNIA OR ITS OFFICERS OR AGENTS SHALL NOT BE RESPONSIBLE FOR THE ACCURACY OR COMPLETENESS OF SCANNED COPIES OF THIS PLAN SHEET.

PROFESSIONAL ENGINEER No. _____ Exp. _____ CIVIL STATE OF CALIFORNIA



STATE OF CALIFORNIA - DEPARTMENT OF TRANSPORTATION	FUNCTIONAL SUPERVISOR	CALCULATED-DESIGNED BY	REVISED BY
Caltrans	MONIKA PEDIGO	CHECKED BY	DATE REVISIED
03 DESIGN			

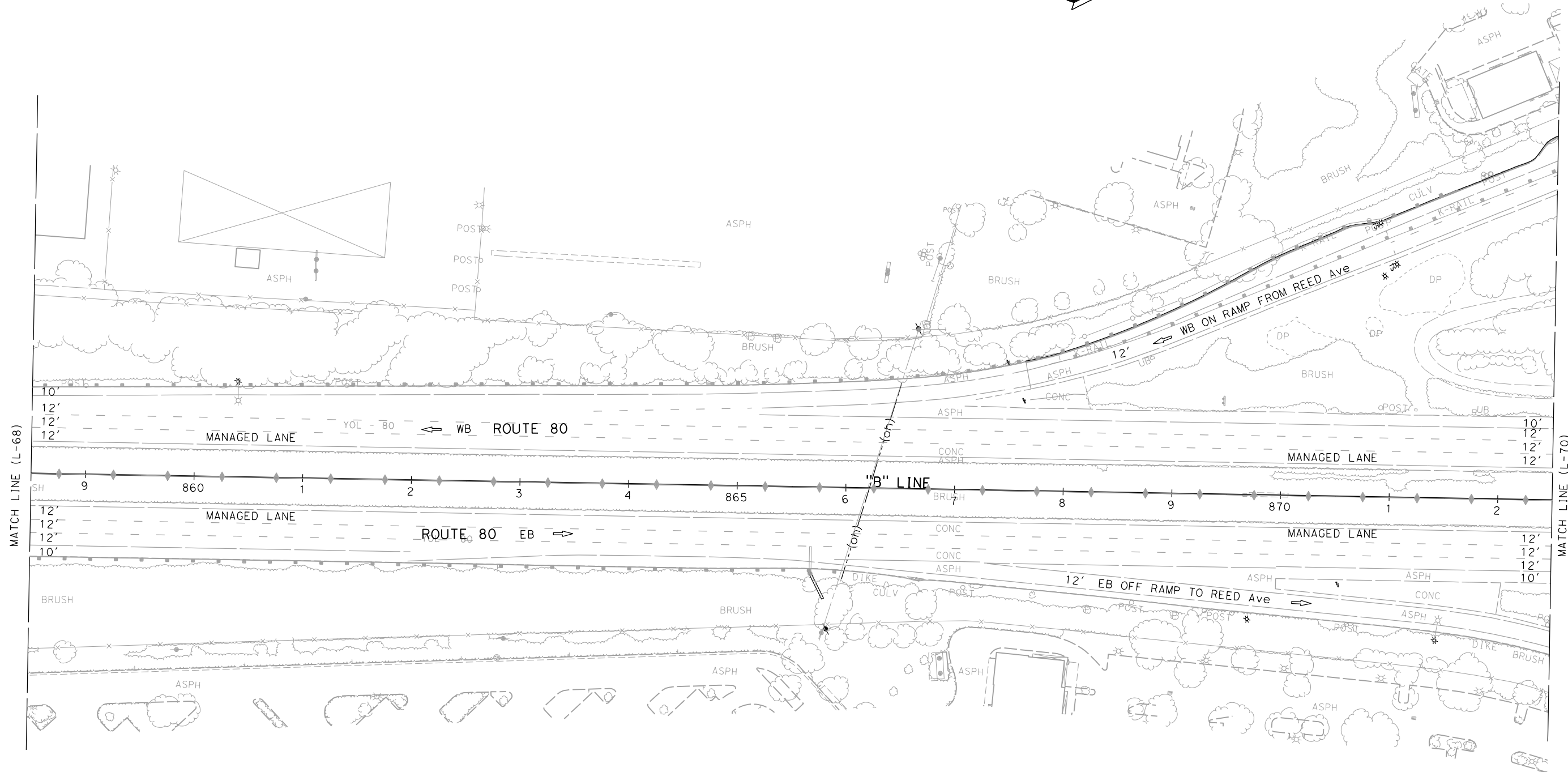


**ALTERNATIVE 7B
LAYOUT**
SCALE: 1" = 50' **L-68**

LAST REVISION | DATE PLOTTED => 4/4/2023 01-26-23 TIME PLOTTED => 8:52:25 AM

Dist	COUNTY	ROUTE	POST MILES TOTAL PROJECT	SHEET No.	TOTAL SHEETS
04	Sol	80	40.7/R44.7		
03	Yol, Sac	80,50	VAR		

DRAFT
 REGISTERED CIVIL ENGINEER
 PLANS APPROVAL DATE
 THE STATE OF CALIFORNIA OR ITS OFFICERS OR AGENTS SHALL NOT BE RESPONSIBLE FOR THE ACCURACY OR COMPLETENESS OF SCANNED COPIES OF THIS PLAN SHEET.



**ALTERNATIVE 7B
 LAYOUT**
 SCALE: 1" = 50' **L-69**

Dist	COUNTY	ROUTE	POST MILES TOTAL PROJECT	SHEET No.	TOTAL SHEETS
04	Sol	80	40.7/R44.7		
03	Yol, Sac	80, 50	VAR		

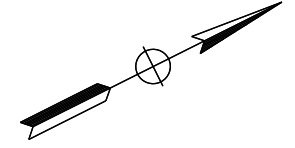
DRAFT

REGISTERED CIVIL ENGINEER DATE

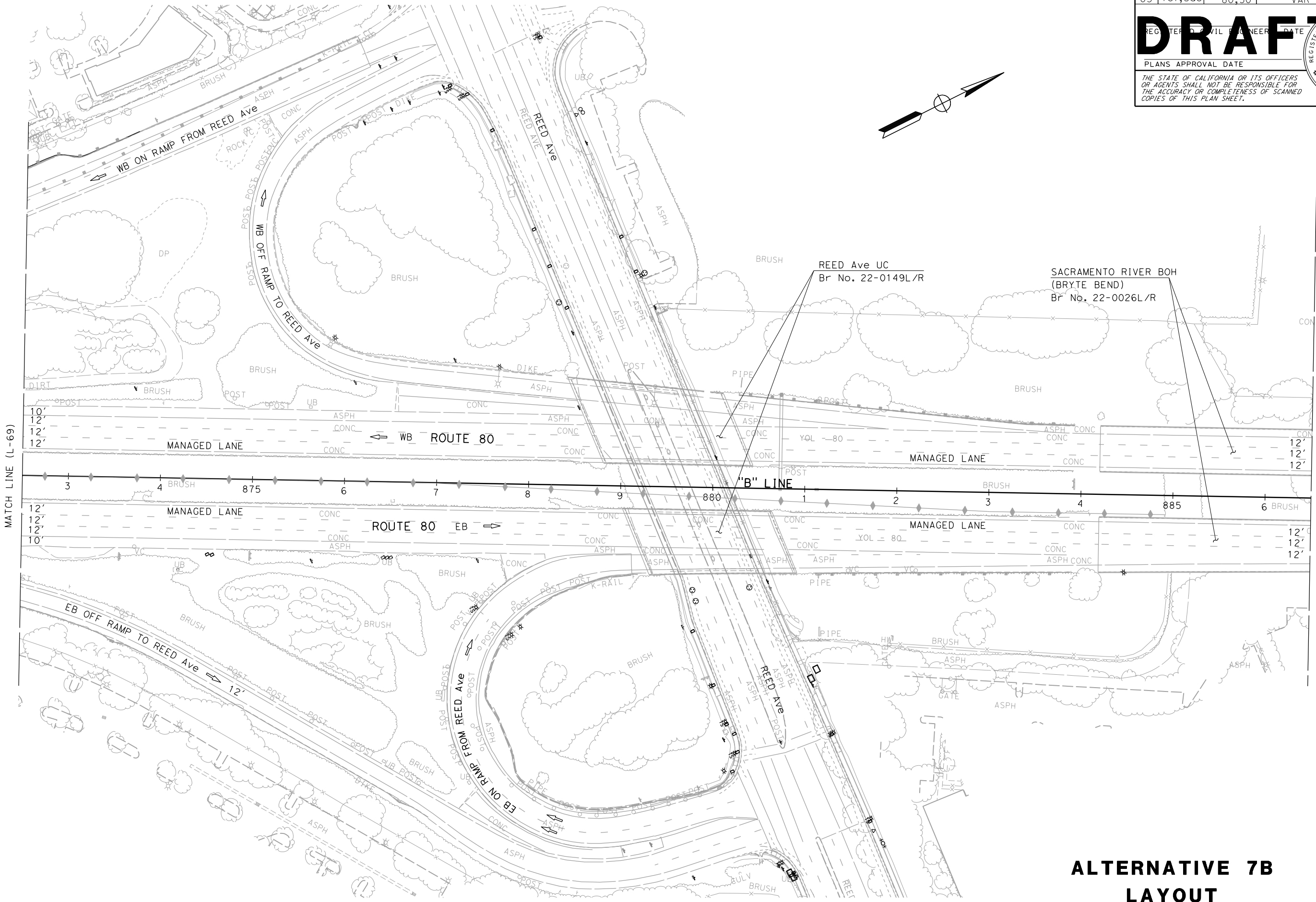
PLANS APPROVAL DATE

THE STATE OF CALIFORNIA OR ITS OFFICERS OR AGENTS SHALL NOT BE RESPONSIBLE FOR THE ACCURACY OR COMPLETENESS OF SCANNED COPIES OF THIS PLAN SHEET.

PROFESSIONAL ENGINEER No. Exp. CIVIL STATE OF CALIFORNIA



STATE OF CALIFORNIA - DEPARTMENT OF TRANSPORTATION	FUNCTIONAL SUPERVISOR	DESIGNED BY	REVISOR
Caltrans	MONIKA PEDIGO	XXXX - XXXX	XXXX - XXXX
03 DESIGN	CHECKED BY	DATE REVISION	DATE REVISION



**ALTERNATIVE 7B
LAYOUT
SCALE: 1" = 50'
L-70**

LAST REVISION DATE PLOTTED => 4/4/2023 01-26-23 TIME PLOTTED => 8:52:29 AM

Dist	COUNTY	ROUTE	POST MILES TOTAL PROJECT	SHEET No.	TOTAL SHEETS
04	Sol	80	40.7/R44.7		
03	Yol,Sac	80,50	VAR		

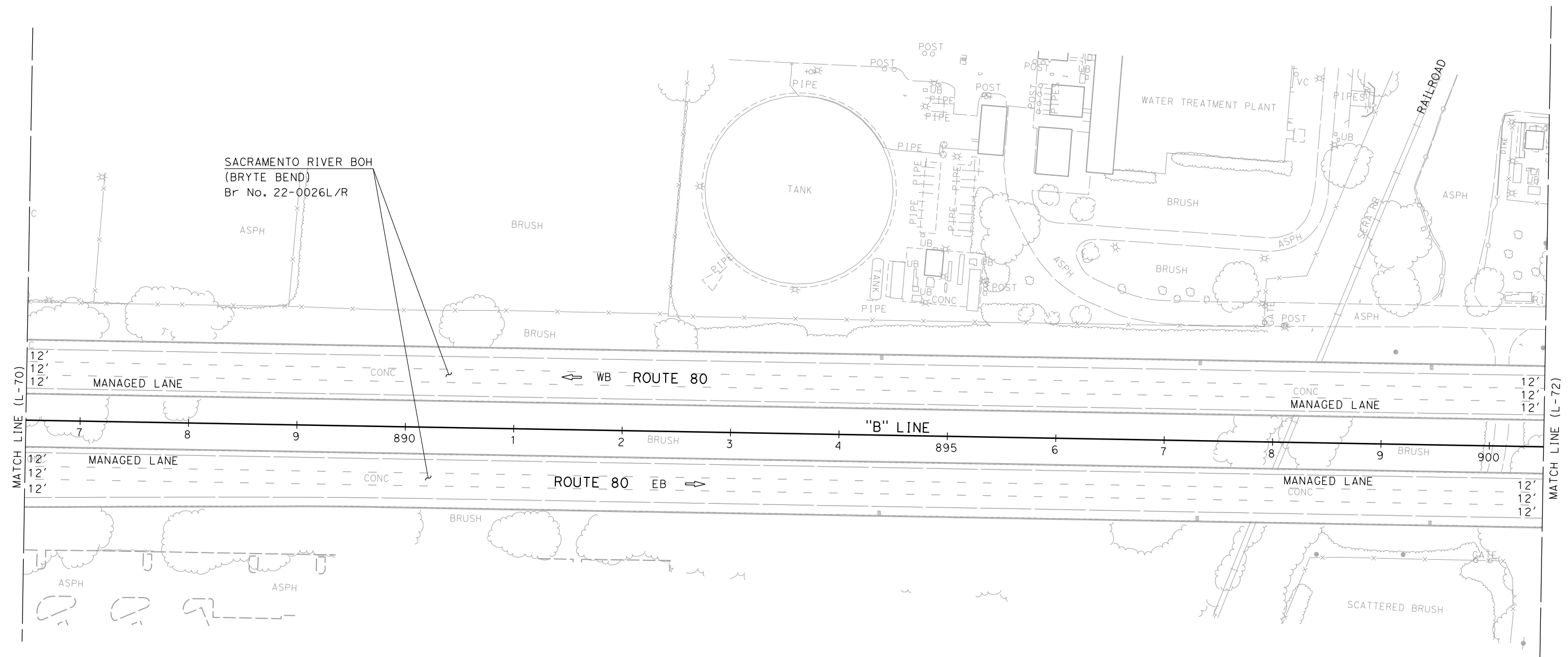
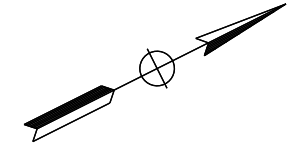
DRAFT

REGISTERED CIVIL ENGINEER DATE

PLANS APPROVAL DATE

THE STATE OF CALIFORNIA OR ITS OFFICERS OR AGENTS SHALL NOT BE RESPONSIBLE FOR THE ACCURACY OR COMPLETENESS OF SCANNED COPIES OF THIS PLAN SHEET.

REGISTERED PROFESSIONAL ENGINEER
No. _____
Exp. _____
CIVIL
STATE OF CALIFORNIA

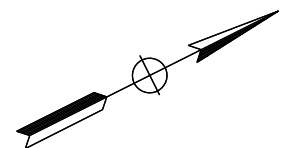
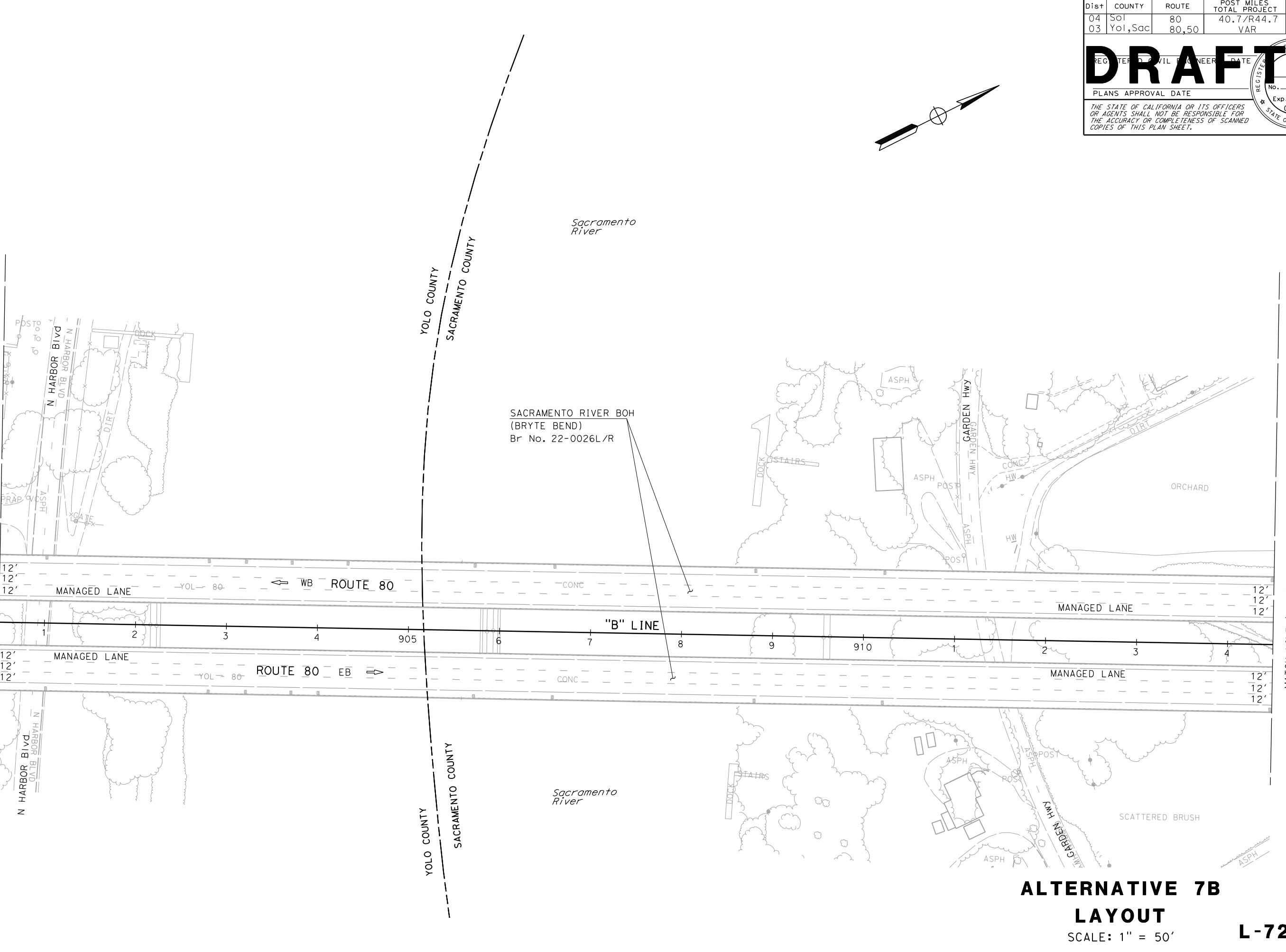


STATE OF CALIFORNIA - DEPARTMENT OF TRANSPORTATION	FUNCTIONAL SUPERVISOR	CALCULATED-DESIGNED BY	REVISOR
Caltrans	MONIKA PEDIGO	CHECKED BY	DATE REVISOR
03 DESIGN			

**ALTERNATIVE 7B
LAYOUT
SCALE: 1" = 50'
L-71**

LAST REVISION | DATE PLOTTED => 4/4/2023 01-26-23 | TIME PLOTTED => 8:52:31 AM

FUNCTIONAL SUPERVISOR MONIKA PEDIGO	CHECKED BY	REVISOR BY
DESIGNED BY	XXXX - XXXX	DATE REVISOR
CHECKED BY	XXXX - XXXX	DATE REVISOR



Dist	COUNTY	ROUTE	POST MILES TOTAL PROJECT	SHEET No.	TOTAL SHEETS
04	Sol	80	40.7/R44.7		
03	Yol,Sac	80,50	VAR		

DRAFT

REGISTERED CIVIL ENGINEER DATE

PLANS APPROVAL DATE

THE STATE OF CALIFORNIA OR ITS OFFICERS OR AGENTS SHALL NOT BE RESPONSIBLE FOR THE ACCURACY OR COMPLETENESS OF SCANNED COPIES OF THIS PLAN SHEET.

REGISTERED PROFESSIONAL ENGINEER No. Exp. CIVIL STATE OF CALIFORNIA

ALTERNATIVE 7B LAYOUT
 SCALE: 1" = 50'
L-72

LAST REVISION DATE PLOTTED => 4/4/2023 01-26-23 TIME PLOTTED => 8:52:32 AM

Dist	COUNTY	ROUTE	POST MILES TOTAL PROJECT	SHEET No.	TOTAL SHEETS
04	Sol	80	40.7/R44.7		
03	Yol,Sac	80,50	VAR		

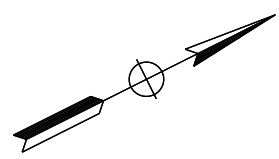
DRAFT

REGISTERED CIVIL ENGINEER DATE

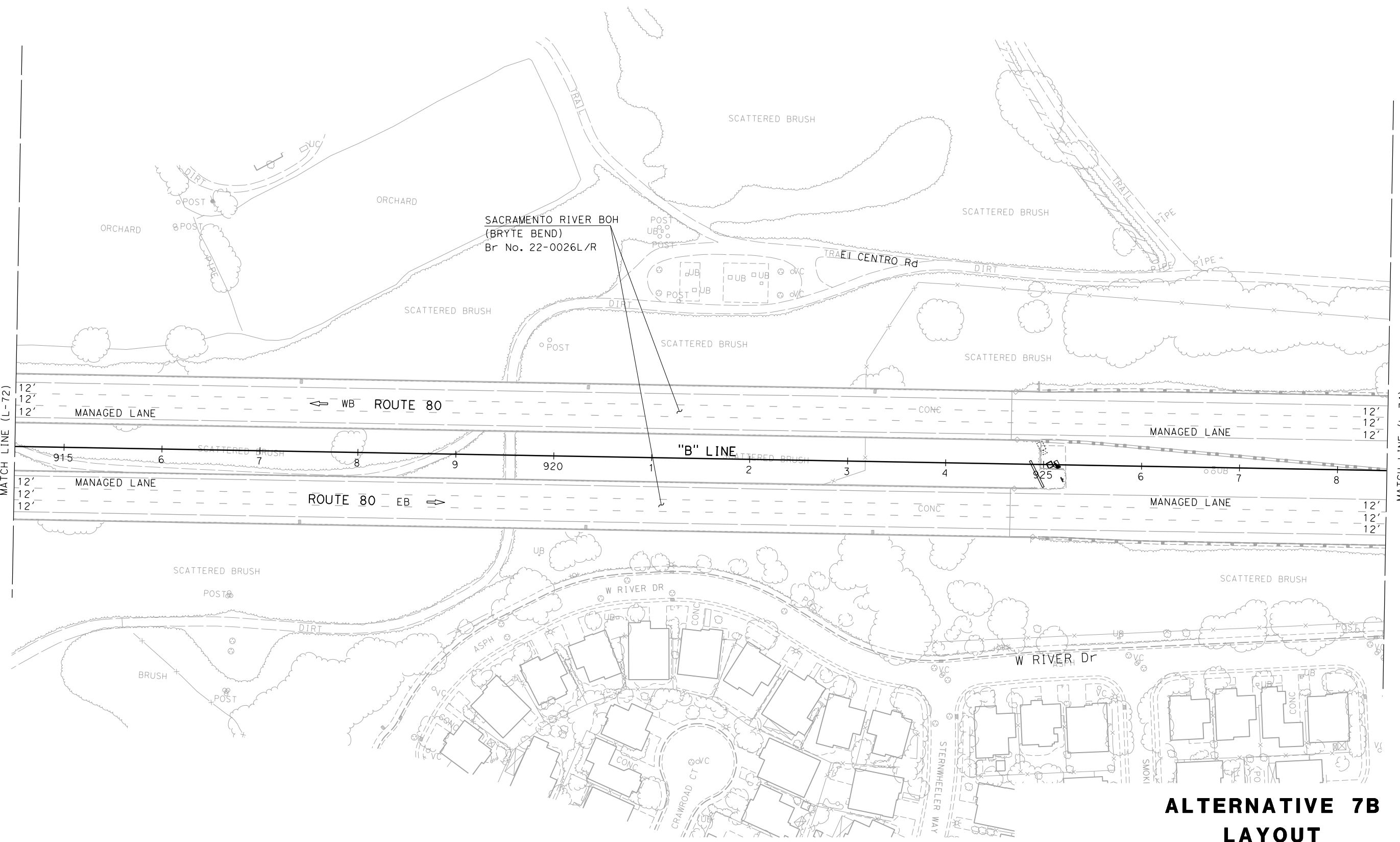
PLANS APPROVAL DATE

THE STATE OF CALIFORNIA OR ITS OFFICERS OR AGENTS SHALL NOT BE RESPONSIBLE FOR THE ACCURACY OR COMPLETENESS OF SCANNED COPIES OF THIS PLAN SHEET.

PROFESSIONAL ENGINEER No. Exp. CIVIL STATE OF CALIFORNIA



STATE OF CALIFORNIA - DEPARTMENT OF TRANSPORTATION	FUNCTIONAL SUPERVISOR	REVISOR	DATE
Caltrans	MONIKA PEDIGO	XXXX - XXXX	XXXX - XXXX
03 DESIGN	CALCULATED-DESIGNED BY	CHECKED BY	DATE



ALTERNATIVE 7B LAYOUT

SCALE: 1" = 50'

L-73

Dist	COUNTY	ROUTE	POST MILES TOTAL PROJECT	SHEET No.	TOTAL SHEETS
04	Sol	80	40.7/R44.7		
03	Yol,Sac	80,50	VAR		

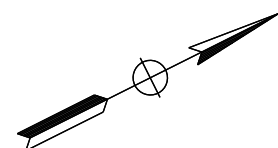
DRAFT

REGISTERED CIVIL ENGINEER DATE

PLANS APPROVAL DATE

THE STATE OF CALIFORNIA OR ITS OFFICERS OR AGENTS SHALL NOT BE RESPONSIBLE FOR THE ACCURACY OR COMPLETENESS OF SCANNED COPIES OF THIS PLAN SHEET.

PROFESSIONAL ENGINEER No. Exp. CIVIL STATE OF CALIFORNIA



STATE OF CALIFORNIA - DEPARTMENT OF TRANSPORTATION

Caltrans

03 DESIGN

FUNCTIONAL SUPERVISOR: MONIKA PEDIGO

REVISOR: XXXX - XXXX

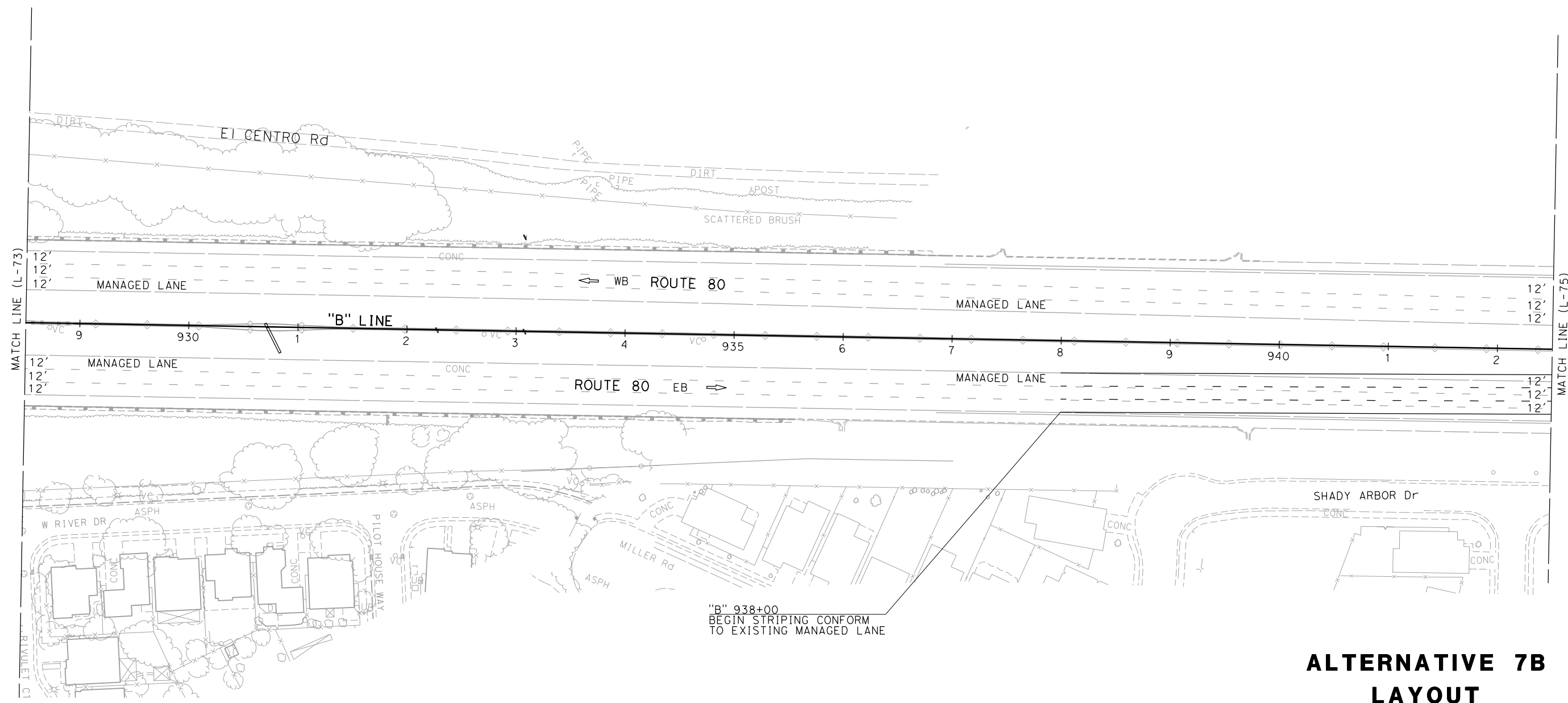
CHECKED BY: XXXX - XXXX

DESIGNED BY: XXXX - XXXX

DATE REVISOR: XXXX - XXXX

DATE CHECKED: XXXX - XXXX

DATE DESIGNED: XXXX - XXXX



ALTERNATIVE 7B

LAYOUT

SCALE: 1" = 50'

L-74

Dist	COUNTY	ROUTE	POST MILES TOTAL PROJECT	SHEET No.	TOTAL SHEETS
04	Sol	80	40.7/R44.7		
03	Yol,Sac	80,50	VAR		

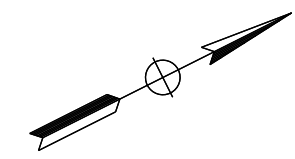
DRAFT

REGISTERED CIVIL ENGINEER DATE

PLANS APPROVAL DATE

PROFESSIONAL ENGINEER No. Exp. CIVIL STATE OF CALIFORNIA

THE STATE OF CALIFORNIA OR ITS OFFICERS OR AGENTS SHALL NOT BE RESPONSIBLE FOR THE ACCURACY OR COMPLETENESS OF SCANNED COPIES OF THIS PLAN SHEET.



STATE OF CALIFORNIA - DEPARTMENT OF TRANSPORTATION

Caltrans

03 DESIGN

FUNCTIONAL SUPERVISOR MONIKA PEDIGO

REVISOR: XXXX - XXXX

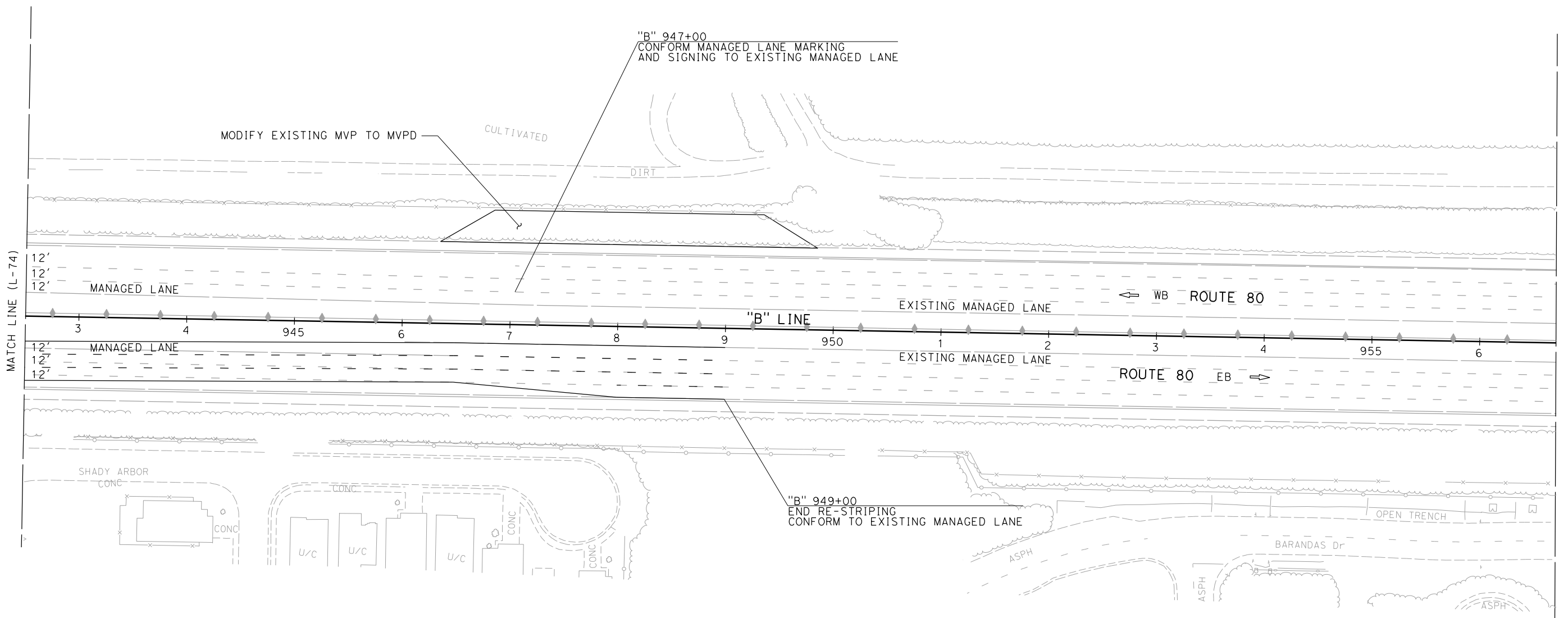
DESIGNER: XXXX - XXXX

CHECKED BY

DESIGNED BY

REVISOR: XXXX - XXXX

DATE REVISOR



ALTERNATIVE 7B

LAYOUT

SCALE: 1" = 50'

L-75

Dist	COUNTY	ROUTE	POST MILES TOTAL PROJECT	SHEET No.	TOTAL SHEETS
04	Sol	80	40.7/R44.7		
03	Yol,Sac	80,50	VAR		

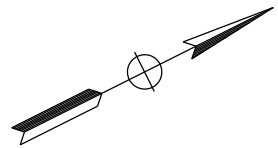
DRAFT

REGISTERED CIVIL ENGINEER DATE _____

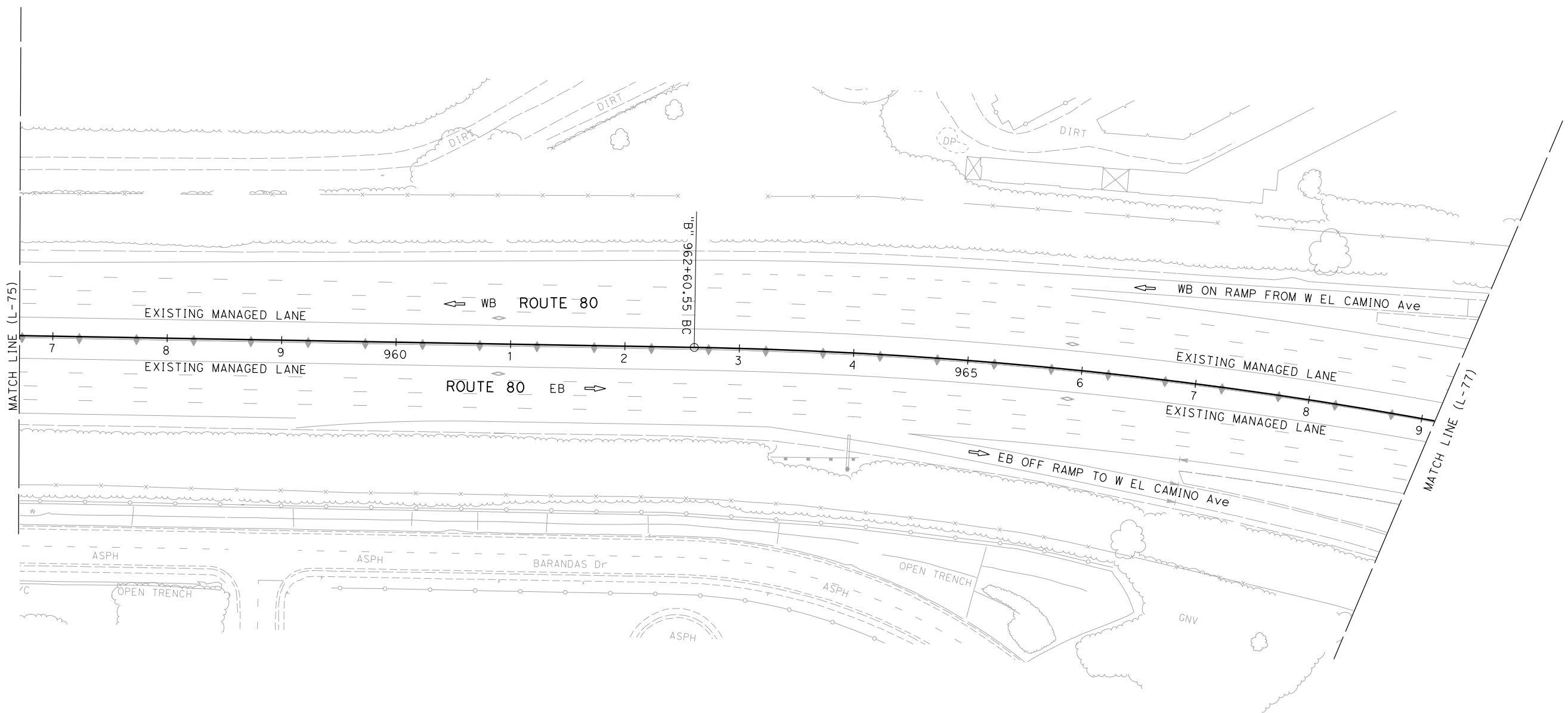
PLANS APPROVAL DATE _____

THE STATE OF CALIFORNIA OR ITS OFFICERS OR AGENTS SHALL NOT BE RESPONSIBLE FOR THE ACCURACY OR COMPLETENESS OF SCANNED COPIES OF THIS PLAN SHEET.

REGISTERED PROFESSIONAL ENGINEER
No. _____
Exp. _____
CIVIL
STATE OF CALIFORNIA



STATE OF CALIFORNIA - DEPARTMENT OF TRANSPORTATION	FUNCTIONAL SUPERVISOR	REVISOR	DATE
Caltrans	MONIKA PEDIGO	XXXX - XXXX	XXXX - XXXX
03 DESIGN			



ALTERNATIVE 7B
LAYOUT
SCALE: 1" = 50'
L-76

LAST REVISION | DATE PLOTTED => 4/4/2023
01-26-23 | TIME PLOTTED => 8:52:42 AM

Dist	COUNTY	ROUTE	POST MILES TOTAL PROJECT	SHEET No.	TOTAL SHEETS
04	Sol	80	40.7/R44.7		
03	Yol, Sac	80,50	VAR		

DRAFT

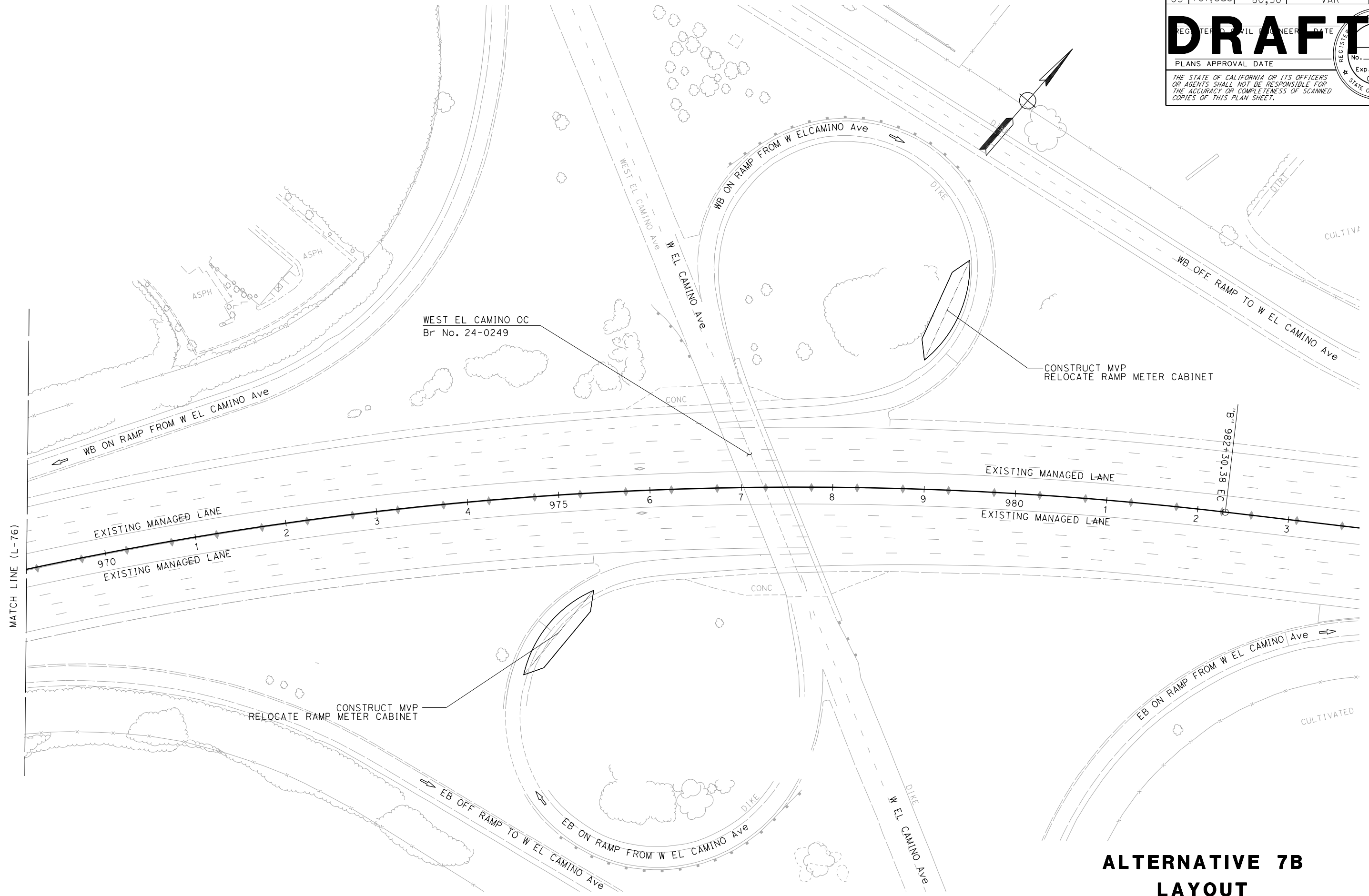
REGISTERED CIVIL ENGINEER DATE

PLANS APPROVAL DATE

THE STATE OF CALIFORNIA OR ITS OFFICERS OR AGENTS SHALL NOT BE RESPONSIBLE FOR THE ACCURACY OR COMPLETENESS OF SCANNED COPIES OF THIS PLAN SHEET.

PROFESSIONAL ENGINEER
No. _____
Exp. _____
CIVIL
STATE OF CALIFORNIA

STATE OF CALIFORNIA - DEPARTMENT OF TRANSPORTATION	FUNCTIONAL SUPERVISOR	CALCULATED-DESIGNED BY	REVISOR BY
Caltrans	MONIKA PEDIGO	XXXX - XXXX	XXXX - XXXX
03 DESIGN		CHECKED BY	DATE REVISOR



**ALTERNATIVE 7B
LAYOUT**
SCALE: 1" = 50'
L-77

