

PLACER COUNTY

Airport Land Use Compatibility Plans

Containing Individual Plans for:

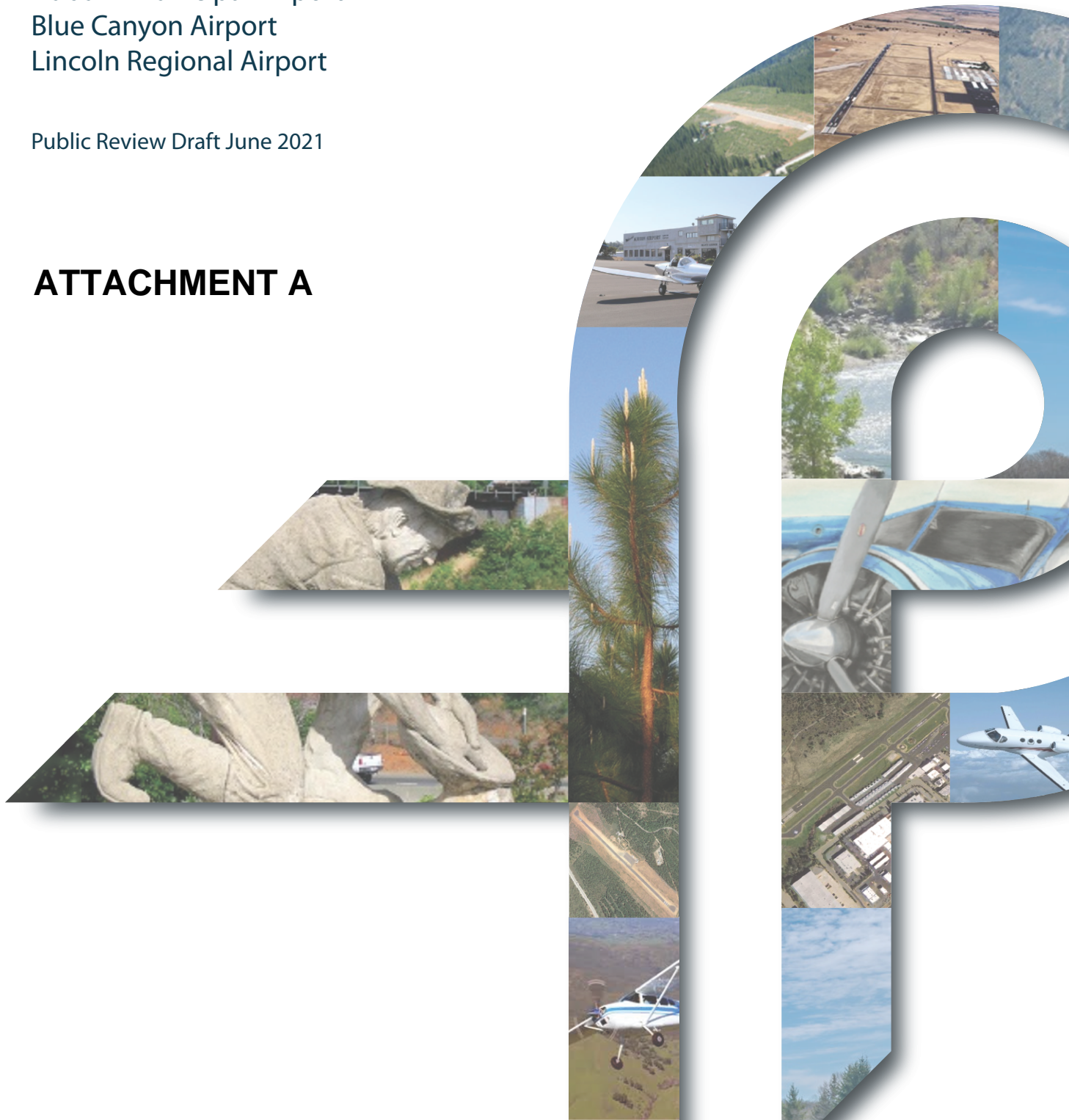
Auburn Municipal Airport

Blue Canyon Airport

Lincoln Regional Airport

Public Review Draft June 2021

ATTACHMENT A



Placer County Airport Land Use Compatibility Plans

Containing Individual Compatibility Plan for:
Auburn Municipal Airport
Blue Canyon Airport
Lincoln Regional Airport

Public Review Draft – June 2021



PLACER COUNTY
AIRPORT LAND USE
COMMISSION

Prepared for
Placer County
Transportation Planning Agency

Designated as
Placer County
Airport Land Use Commission

Prepared by

**Mead
& Hunt**

Windsor, California
www.meadhunt.com

Placer County AIRPORT LAND USE COMPATIBILITY PLAN

*Placer County Transportation Planning Agency
Board of Directors / Airport Land Use Commission*

Sandy Amara, Councilmember, City of Auburn
Trinity Burruss, Councilmember, City of Colfax
Paul Joiner, Councilmember, City of Lincoln
Brian Baker, Councilmember, Town of Loomis
Jim Holmes, District 3 Supervisor, Placer County
Suzanne Jones, District 4 Supervisor, Placer County
Ken Broadway, Councilmember, City of Rocklin
Bruce Houdesheldt, Councilmember, City of Roseville
Dan Wilkins, Citizen Representative

Staff

Mike Luken, Executive Director
Luke McNeel-Caird, Deputy Executive Director
David Melko, Senior Transportation Planner
Solvi Sabol, Administrative Assistant

Prepared for:



PLACER COUNTY
AIRPORT LAND USE
COMMISSION

Placer County
Airport Land Use Commission
299 Nevada Street
Auburn, CA 95603

*2021 ALUCP Update
Project Development Team (PDT) Members*

County of Placer

Planning Services Division

Alexander Fisch, Supervising Planner
Patrick Dobbs, Senior Planner
Angel Green, Senior Planner

Community Development Resource Agency

Shawna Purvines, Deputy Director
Gregg McKenzie, Placer County Conservation Program
Administrator

City of Auburn

Chris Ciardella, City Engineer
Tonya Ward, Senior Planner

City of Lincoln

Steve Prosser, Community Development Director
Roland Neufeld, Environmental Services Manager
Jim Bermudez, Planning Manager
Ray Leftwich, Public Works Director/City Engineer

Sacramento Area Council of Governments

Greg Chew, Senior Planner

Caltrans Division of Aeronautics

Robert Fiore, Aviation Planner

Prepared by:



Mead & Hunt, Inc.
1360 19th Hole Drive,
Suite 200
Windsor, CA 95492

Mead & Hunt, Inc., Aviation Services

Maranda Thompson, Project Manager
Ken Brody, Senior Project Planner
Lisa Harmon, Environmental Planner
Marieke Armstrong, Environmental Planner

Angela Archibeque, Planner
Cheyenne Engelstad, Planning Technician
Todd Eroh, Senior Technician
Krista Robertson, Project Editor

Table of Contents

CHAPTER 1 INTRODUCTION

OVERVIEW	1-1
AIRPORT LAND USE COMMISSION REQUIREMENTS.....	1-2
ALUC Powers and Duties.....	1-3
ALUC Limitations	1-3
AIRPORT LAND USE COMPATIBILITY PLAN REQUIREMENTS	1-3
ALUCP Guidelines.....	1-3
ALUCP Relationship to Airport Master Plans.....	1-4
ALUCP Airport Activity Forecasts.....	1-5
ALUCP IMPLEMENTATION REQUIREMENTS	1-5
Relationship of the ALUC to County and City Governments of Placer County	1-5
General Plan Consistency.....	1-6
Overruling ALUC Decisions	1-7
Project Referrals.....	1-7
COMPATIBILITY PLANNING IN PLACER COUNTY	1-8
Placer County ALUC	1-8
Airport Plans for Placer County Airports	1-8
<i>Auburn Municipal Airport</i>	1-8
<i>Blue Canyon Airport</i>	1-9
<i>Lincoln Regional Airport</i>	1-9
ALUCP Development Process.....	1-9
ALUCP Contents	1-10
ALUCP Adoption Process.....	1-10
<i>Exhibit</i>	
1A Location Map	1-13

CHAPTER 2 PROCEDURAL POLICIES

2.1. DEFINITIONS.....	2-1
2.1.1 Actions/Projects/Proposals	2-1
2.1.2 Aeronautics Act	2-1
2.1.3 Airport.....	2-1
2.1.4 Airport Influence Area/Referral Area.....	2-1
2.1.5 Airport Land Use Commission (ALUC).....	2-1
2.1.6 Airport Land Use Commission Executive Director.....	2-1
2.1.7 Airport Proximity Disclosure.....	2-2
2.1.8 Airspace Critical Protection Zone.....	2-2
2.1.9 Airspace Height Review Overlay Zone.....	2-2
2.1.10 Airspace Protection Surfaces/Plans/Zones	2-2
2.1.11 ALUCP/Compatibility Plan	2-2
2.1.12 Aviation-Related Use	2-2
2.1.13 Avigation Easement	2-2
2.1.14 Building Regulations	2-2

2.1.15	Community Noise Equivalent Level (CNEL).....	2-2
2.1.16	Compatibility Zone	2-3
2.1.17	Density	2-3
2.1.18	Existing Land Use	2-3
2.1.19	Existing Nonconforming Use.....	2-3
2.1.20	Federal Aviation Regulations Part 77 (Part 77).....	2-3
2.1.21	Handbook.....	2-3
2.1.22	Infill	2-3
2.1.23	Intensity.....	2-3
2.1.24	Local Agency.....	2-3
2.1.25	Major Land Use Action	2-3
2.1.26	Mandatory Land Use Actions.....	2-4
2.1.27	Minor Land Use Actions	2-4
2.1.28	Noise Impact Area	2-4
2.1.29	Noise-Sensitive Land Uses.....	2-4
2.1.30	Object Free Area (OFA)	2-4
2.1.31	Occupancy Load Factor	2-4
2.1.32	Overrule	2-4
2.1.33	Reconstruction.....	2-4
2.1.34	Recorded Overflight Notification.....	2-5
2.1.35	Redevelopment	2-5
2.1.36	Risk-Sensitive Land Uses.....	2-5
2.1.37	Wildlife Attractant	2-5
2.1.38	Wildlife Hazard.....	2-5
2.1.39	Wildlife Hazard Critical Zone.....	2-5
2.2.	GENERAL APPLICABILITY	2-5
2.2.1	PCALUC.....	2-5
2.2.2	ALUCPs for Individual Airports in Placer County	2-5
2.2.3	Basic Purpose.....	2-6
2.2.4	Effective Date	2-6
2.2.5	Use by PCALUC	2-7
2.2.6	Use by Affected Local Agencies.....	2-7
2.2.7	Fees.....	2-8
2.2.8	Examples.....	2-8
2.2.9	Inter-Agency Coordination in Placer County.....	2-8
2.2.10	Impacts on Nevada County	2-9
2.2.11	Impacts from Neighboring Airports	2-9
2.3.	GEOGRAPHIC SCOPE.....	2-10
2.3.1	Airport Influence Area.....	2-10
2.3.2	Airport Growth Assumptions	2-11
2.3.3	Referral Areas.....	2-11
2.4.	ACTIONS ALWAYS SUBJECT TO ALUC REVIEW.....	2-11
2.4.1	Mandatory Referral of Local Agency Planning Actions	2-11
2.5.	ACTIONS SUBJECT TO ALUC REVIEW BEFORE LOCAL AGENCY ATTAINS GENERAL PLAN CONSISTENCY	2-12
2.5.1	Interim Mandatory Referral of Major Land Use Actions.....	2-12
2.5.2	Major Land Use Actions.....	2-12
2.6.	REFERRAL PROCESS AFTER LOCAL AGENCY ATTAINS GENERAL PLAN CONSISTENCY	2-14

2.6.1 Voluntary Referral of Major Land Use Actions..... 2-14

2.6.2 Submittal of Environmental Documents..... 2-14

2.7. LIMITATIONS OF THIS ALUCP 2-15

2.7.1 Airport Operations..... 2-15

2.7.2 Federal, State and Tribal Entities 2-15

2.7.3 Existing Land Uses..... 2-15

2.7.4 Development by Right..... 2-16

2.8. GENERAL PCALUC REVIEW PROCESS..... 2-16

2.8.1 Timing of Referral 2-16

2.8.2 Responsibilities for Consistency Analysis 2-17

2.8.3 Public Input..... 2-17

2.8.4 Fees 2-17

2.9. REVIEW PROCESS FOR GENERAL PLANS, SPECIFIC PLANS, ZONING
ORDINANCES, AND BUILDING REGULATIONS..... 2-18

2.9.1 Required Submittal Information 2-18

2.9.2 Initial PCALUC Review of General Plan Consistency 2-18

2.9.3 Subsequent Reviews of Major Land Use Actions..... 2-18

2.9.4 Identification of Infill Areas..... 2-18

2.9.5 PCALUC Action Choices 2-18

2.9.6 Response Time..... 2-19

2.10. REVIEW PROCESS FOR MAJOR LAND USE ACTIONS 2-19

2.10.1 Required Submittal Information 2-19

2.10.2 Review by PCALUC Executive Director..... 2-20

2.10.3 Appeal of PCALUC Executive Director’s Action..... 2-21

2.10.4 PCALUC Action Choices 2-21

2.10.5 Response Time..... 2-21

2.10.6 Subsequent Reviews of Related Major Land Use Actions 2-22

2.11. REVIEW PROCESS FOR AIRPORT MASTER PLANS AND DEVELOPMENT
PLANS 2-23

2.11.1 Required Submittal Information for Airport Actions 2-23

2.11.2 PCALUC Action Choices for Plans of Existing Airports 2-24

2.11.3 PCALUC Action Choices for Plans of New Airports or Heliports 2-24

2.11.4 Response Time..... 2-24

2.12. PROCESS FOR OVERRULING THE ALUC..... 2-24

2.12.1 PCALUC Determination of “Inconsistent”..... 2-24

2.12.2 Overruling of PCALUC by Local Agency..... 2-25

2.12.3 PCALUC Comments on Proposed Overruling..... 2-25

CHAPTER 3 COUNTYWIDE COMPATIBILITY POLICIES

3.1. CRITERIA FOR REVIEW OF GENERAL PLANS, SPECIFIC PLANS, ZONING
ORDINANCES, AND BUILDING REGULATIONS..... 3-1

3.1.1 Statutory Requirement 3-1

3.1.2 Elimination of Conflicts 3-1

3.1.3 Establishment of Review Process 3-2

3.1.4 Land Use Conversion 3-2

3.2. CRITERIA FOR REVIEW OF LAND USE ACTIONS..... 3-2

3.2.1 Evaluating Compatibility of New Land Uses..... 3-2

3.2.2 Compatibility Criteria Tables 3-3

3.2.3	Compatibility Policy Map	3-4
3.2.4	Special Conditions Exception.....	3-4
3.2.5	Rare Special Events Exception.....	3-5
3.3.	NOISE COMPATIBILITY POLICIES.....	3-7
3.3.1	Maximum Acceptable Exterior Noise Exposure.....	3-7
3.3.2	Maximum Acceptable Interior Noise Levels.....	3-7
3.3.3	Noise-Sensitive Land Uses.....	3-8
3.3.4	Noise Criteria for Mixed-Use Development	3-8
3.4.	SAFETY COMPATIBILITY POLICIES.....	3-9
3.4.1	Residential Development Density Criteria.....	3-9
3.4.2	Nonresidential Development Intensity Criteria	3-10
3.4.3	Methodology for Calculation of Sitewide Average Intensity	3-11
3.4.4	Methodology for Calculation of Single-Acre Intensity	3-16
3.4.5	Long-Term Changes in Occupancy	3-16
3.4.6	Sites Split by Two or More Compatibility Zones	3-16
3.4.7	Transferring Residential Density or Nonresidential Intensity	3-17
3.4.8	Safety Criteria for Mixed-Use Development.....	3-18
3.4.9	Risk-Sensitive Land Uses.....	3-18
3.4.10	Open Land.....	3-20
3.5.	AIRSPACE PROTECTION COMPATIBILITY POLICIES	3-22
3.5.1	Evaluating Airspace Protection/Object Height Compatibility for New Development.....	3-22
3.5.2	Object Height Criteria	3-22
3.5.3	Criteria Addressing Wildlife Hazards	3-23
3.5.4	Criteria Addressing Other Flight Hazards	3-25
3.5.5	Requirements for FAA Notification of Proposed Construction.....	3-25
3.5.6	PCALUC Review.....	3-26
3.6.	OVERFLIGHT COMPATIBILITY POLICIES.....	3-28
3.6.1	Recorded Overflight Notification.....	3-28
3.6.2	Airport Proximity Disclosure.....	3-28
3.7.	CRITERIA FOR SPECIAL CIRCUMSTANCES	3-29
3.7.1	Avigation Easement Dedication.....	3-29
3.7.2	Infill	3-30
3.7.3	Existing Nonconforming Uses.....	3-31
3.7.4	Reconstruction	3-32
3.8.	REVIEW CRITERIA FOR AIRPORT PLANS OF EXISTING AIRPORTS	3-33
3.8.1	Substance of Review	3-33
3.8.2	Noise Impacts of Airport Expansion	3-33
3.8.3	Consistency Determination.....	3-33
3.9.	REVIEW CRITERIA FOR PROPOSED NEW AIRPORTS AND HELIPORTS.....	3-34
3.9.1	Substance of Review	3-34
3.9.2	Airport/Land Use Relationship.....	3-34
 <i>Exhibits</i>		
1	Floor Area Ratio Calculation Example	3-13
2	Total Occupancy Calculation Example.....	3-15
3	Split by Compatibility Zone.....	3-17
4	Transferring Usage Intensity.....	3-17

CHAPTER 4 AUBURN MUNICIPAL AIRPORT COMPATIBILITY POLICIES AND MAPS

4.1. EVALUATING LAND USE CONSISTENCY 4-1
 4.1.1 Evaluating Compatibility of New Development 4-1
 4.1.2 Compatibility Policy Table 4-1
 4.1.3 Compatibility Policy Map 4-1
 4.1.4 Airspace Protection Surfaces Map 4-1
 4.2. MAP DETERMINANTS..... 4-1
 4.2.1 Airport Runway Configuration Assumptions 4-1
 4.2.2 Compatibility Policy Map Boundary Determinants 4-2
 4.2.3 Airspace Protection Policy Map Boundary Determinants 4-4
 4.3. SPECIAL CONDITIONS POLICIES 4-4
 4.3.1 Applicability 4-4
 4.3.2 Sutter Auburn Faith Hospital (SAFH) 4-4
 4.3.3 Placer County Government Center (PCGC)..... 4-4
 4.3.4 Placer County Infill Green Zone (IGZ)..... 4-5

Table

AUB-4A Basic Compatibility Criteria 4-7

*Maps**

AUB-4A Compatibility Policy Map ff 4-12
 AUB-4B Airspace Protection Surfaces Map ff 4-12

**ff - Front facing, maps follow noted page number*

CHAPTER 5 BLUE CANYON AIRPORT COMPATIBILITY POLICIES AND MAPS

5.1. EVALUATING LAND USE CONSISTENCY 5-1
 5.1.1 Evaluating Compatibility of New Development 5-1
 5.1.2 Compatibility Policy Table 5-1
 5.1.3 Compatibility Policy Map 5-1
 5.1.4 Airspace Protection Surfaces Map 5-1
 5.2. MAP DETERMINANTS..... 5-1
 5.2.1 Airport Runway Configuration Assumptions 5-1
 5.2.2 Compatibility Policy Map Boundary Determinants 5-1
 5.2.3 Inter-Agency Coordination for Blue Canyon Airport..... 5-3

Table

BLU-5A Basic Compatibility Criteria 5-5

Maps

BLU-5A Compatibility Policy Map ff 5-12
 BLU-5B Airspace Protection Surfaces Map ff 5-12

CHAPTER 6 LINCOLN REGIONAL AIRPORT COMPATIBILITY POLICIES AND MAPS

6.1. EVALUATING LAND USE CONSISTENCY 6-1
 6.1.1 Evaluating Compatibility of New Development 6-1
 6.1.2 Compatibility Policy Table 6-1

6.1.3 Compatibility Policy Map 6-1

6.1.4 Airspace Protection Surfaces Map 6-1

6.2. MAP DETERMINANTS..... 6-1

6.2.1 Airport Runway Configuration Assumptions 6-1

6.2.2 Compatibility Policy Map Boundary Determinants 6-2

6.2.3 Airspace Protection Policy Map Boundary Determinants 6-4

6.3 SPECIAL CONDITIONS POLICIES 6-4

6.3.1 Applicability..... 6-4

6.3.2 Lincoln Wastewater Treatment Facility..... 6-4

6.3.3 Designated Conservation Areas on Airport Property..... 6-4

6.3.4 Application of Wildlife Hazard Policy..... 6-5

Table

LIN-6A Basic Compatibility Criteria 6-7

Maps

LIN-6A Compatibility Policy Map ff 6-14

LIN-6B Airspace Protection Surfaces Map ff 6-14

CHAPTER 7 BACKGROUND DATA: AUBURN MUNICIPAL AIRPORT AND ENVIRONS

INTRODUCTION 7-1

AIRPORT MASTER PLAN AND AIRPORT LAYOUT PLAN STATUS..... 7-1

 Airfield Configuration..... 7-1

 Aircraft Traffic Patterns..... 7-2

 Aircraft Activity and Forecasts 7-3

SURROUNDING LAND USES 7-3

EXHIBITS..... 7-4

Exhibits

AUB-7A Airport Features Summary..... 7-7

AUB-7B-1 Airport Layout Plan ff 7-8

AUB-7B-2 Airport Data Sheet..... ff 7-8

AUB-7C Airport Activity Data Summary 7-9

AUB-7D Compatibility Factors Map: Noise and Safety ff 7-10

AUB-7E Compatibility Factors Map: Airspace and Overflight..... ff 7-10

AUB-7F Compatibility Factors Map: Wildlife Hazards..... ff 7-10

AUB-7G Airport Environs Information 7-11

AUB-7H Planned Land Uses: County and City..... ff 7-12

AUB-7I Aerial..... ff 7-12

CHAPTER 8 BACKGROUND DATA: BLUE CANYON AIRPORT AND ENVIRONS

INTRODUCTION 8-1

AIRPORT MASTER PLAN AND AIRPORT LAYOUT PLAN STATUS..... 8-1

 Airfield Configuration..... 8-1

 Aviation Forecasts 8-1

 Aircraft Traffic Patterns..... 8-2

SURROUNDING LAND USES 8-2

EXHIBITS 8-2

Exhibits

BLU-8A Airport Features Summary..... 8-5

BLU-8B 2003 Airport Layout Plan ff 8-6

BLU-8C Airport Activity Data Summary 8-7

BLU-8D Compatibility Factors Map: Noise and Safety ff 8-8

BLU-8E Compatibility Factors Map: Airspace and Overflight..... ff 8-8

BLU-8F Airport Environs Information 8-9

BLU-8G General Plan Land Uses..... ff 8-10

BLU-8H Aerial..... ff 8-10

CHAPTER 9 BACKGROUND DATA: LINCOLN REGIONAL AIRPORT AND ENVIRONS

INTRODUCTION 9-1

AIRPORT MASTER PLAN AND AIRPORT LAYOUT PLAN STATUS 9-1

 Airfield Configuration..... 9-1

 Aircraft Activity and Forecasts 9-2

 Aircraft Traffic Patterns..... 9-2

SURROUNDING LAND USES 9-2

EXHIBITS..... 9-3

Exhibits

LIN-9A Airport Features Summary..... 9-5

LIN-9B-1 Airport Layout Plan ff 9-6

LIN-9B-2 Airport Layout Plan – Data Sheet ff 9-6

LIN-9C Airport Activity Data Summary 9-7

LIN-9D Compatibility Factors Map: Noise and Safety ff 9-8

LIN-9E Compatibility Factors Map: Airspace and Overflight..... ff 9-8

LIN-9F Wildlife Hazards ff 9-8

LIN-9G Airport Environs Information 9-9

LIN-9H Planned Land Uses: County ff 9-10

LIN-9I Planned Land Uses: City ff 9-10

LIN-9J Aerial..... ff 9-10

APPENDICES

A State Laws Related to Airport Land Use Planning

B Title 14 Code of Federal Regulations Part 77

Figure B1 – CFR Part 77 Imaginary Surfaces

Figure B2 – CFR Part 77 Notification

Figure B3 – Online Submittal of Form 7460-1

C Airport Land Use Compatibility Concepts

Figure C1 – Noise Footprints of Selected Aircraft

Table C1 – Safety Zone Aircraft Accident Risk Characteristic

Figure C2 – General Aviation Accident Distribution Contours, All Arrivals

Figure C3 – General Aviation Accident Distribution Contours, All Departures

D Methods for Determining Concentrations of People

Table D1 – Occupant Load Factors

Table D2 – Sample People-Per-Acre Calculations

E Wildlife Hazard Management Background and Policy Approach

F Public Outreach Plan

G General Plan Consistency Checklist

H Sample Implementation Documents

Figure H1 – Avigation Easements

Table H1 – Sample Airport Combining Zone Components

Table H2 – Typical Avigation Easement

Table H3 – Sample Recorded Overflight Notification

I Project Referral Process and Form

Exhibit 1 – Actions Always Subject to PCALUC Review

Exhibit 2 – Major Land Use Actions Subject to PCALUC Review

J Glossary of Terms

ATTACHMENTS

(To be inserted following adoption)

- A** Adoption Resolution No. [REDACTED] – Placer County Airport Land Use Compatibility Plan Project Review Fee Schedule
- B** Adoption Resolution No. [REDACTED] – Negative Declarations/Initial Studies for Placer County Airport Land Use Compatibility Plans for Auburn Municipal and Lincoln Regional Airports
- C** Adoption Resolution No. [REDACTED] – Placer County Airport Land Use Compatibility Plans for Auburn Municipal and Lincoln Regional Airports
- D** Notices of Determination – Auburn Municipal and Lincoln Regional Airports
- E** Notice of Exemption – Blue Canyon Airport

Chapter **1**

Introduction

Introduction

OVERVIEW

This 2021 *Placer County Airport Land Use Compatibility Plan (ALUCP)* updates the *ALUCP* adopted by the Placer County Airport Land Use Commission (PCALUC) in 2014. The Placer County Transportation Planning Agency (PCTPA) functions as the PCALUC for three public-use airports in Placer County:

- Auburn Municipal Airport
- Blue Canyon Airport
- Lincoln Regional Airport

This document contains an individual *Compatibility Plan* for each of these three airports. The need for the update arose primarily because of new airport layout plans (ALPs) for the Auburn and Lincoln airports recently adopted by the cities of Auburn and Lincoln, respectively. These new ALPs necessitated modification to the compatibility zone boundaries depicted in Chapters 4 (for Auburn Municipal Airport) and 6 (for Lincoln Regional Airport). Limited modifications to the countywide *ALUCP* policies, primarily the procedural policies in Chapter 2, have also been made. While this 2021 update makes no changes to the compatibility zone boundaries or policies for Blue Canyon Airport included in Chapter 5, the modifications to the Chapter 2 procedural policies and Chapter 3 compatibility policies nevertheless also apply to this airport.

As adopted by the PCALUC, the basic function of this *ALUCP* is to promote compatibility between the three airports and future land use development in the surrounding areas. The plan accomplishes this function through establishment of a set of compatibility criteria applicable to new development around each airport. Additionally, the *ALUCP* serves as a tool for use by the PCALUC in fulfilling its duty to review plans, regulations and Major Land Use Actions of local agencies for consistency with the *ALUCP* criteria. Airport development plans, including plans for any new heliport anywhere in the county, are also subject to review by the PCALUC. However, neither this *ALUCP* nor the PCALUC have authority over existing land uses or over the operation of the airports.

The Airport Influence Area for each of the airports, as defined herein, extends roughly 1.5 to 4 miles from the airport runways. These influence areas encompass lands within three local government jurisdictions in Placer County:

- County of Placer
- City of Auburn
- City of Lincoln

These three local government jurisdictions—together with, any city, special district, school district, or community college district in Placer County that exists or may be established or expanded into any of the three Airport Influence Areas defined by this *ALUCP*—are subject to the provisions of the plan.¹

Portions of the Blue Canyon Airport Influence Area also affect lands within the jurisdiction of two other government entities: the County of Nevada and the U.S. Forest Service. The authority of the PCALUC does not extend to federal, state, tribal, or neighboring county lands in accordance with the provisions of the state ALUC statutes. Thus, the compatibility policies for Blue Canyon Airport remain strictly advisory for these agencies.

Likewise, aircraft operations at four airports in adjacent counties affect lands within Placer County (see Exhibit 1A). The authority of the PCALUC does not extend into these counties as compatibility planning for these airports is done by other ALUCs. Nevertheless, the policies of this *ALUCP* address the importance of inter-agency coordination on airport land use compatibility matters.² These airports are:

- Truckee-Tahoe Airport which straddles the Placer and Nevada County boundary. Airport land use compatibility planning matters for the Truckee-Tahoe Airport are the responsibility of the Truckee-Tahoe ALUC, a special two-county ALUC. The Nevada County Transportation Commission (NCTC) serves as the ALUC staff.
- Sacramento International Airport and McClellan Field in Sacramento County and Beale Air Force Base in Yuba County. The Sacramento Area Council of Governments (SACOG) functions as the ALUC for Sacramento, Sutter, Yolo and Yuba counties in accordance with the designated body provisions of the Public Utilities Code.³ Though also members of SACOG, the counties of Placer and El Dorado have their own ALUCs.

AIRPORT LAND USE COMMISSION REQUIREMENTS

The creation of ALUCs and the preparation of compatibility plans are requirements of the California State Aeronautics Act.⁴ Provisions for creation of ALUCs were first established under state law in 1967 (see Appendix A for a copy of the current statutes). With limited exceptions, an ALUC is required in every county in the state. Furthermore, a compatibility plan is required for each public-use and military airport in the state even in instances where an ALUC is not established.

Many of the procedures that govern how ALUCs operate are defined by state law. Statutory provisions in the Public Utilities Code establish the requirements for ALUC adoption of compatibility plans, which airports must have these plans, and some of the steps involved in plan adoption. The law also dictates the requirements for airport land use compatibility reviews by the ALUC. For example, the law specifies the types of actions that local jurisdictions must refer for ALUC review.

The PCALUC augments the statutory requirements with Rules of Procedure of its own. The current version was last updated in August 2014. The rules focus on powers and duties, compatibility plan preparation, and other matters specific to the PCALUC. Because the PCALUC functions under the PCTPA and has the same members, rules concerning the selection of officers, conduct of meetings, and similar topics are addressed by referring to the corresponding articles of the PCTPA Bylaws.

¹ *Public Utilities Code Section 21670(f)*.

² See Chapter 2, Policy 2.2.10.

³ *Public Utilities Code Section 21670.1*.

⁴ *Public Utilities Code Section 21670 et seq.*

ALUC Powers and Duties

Although the law has been amended numerous times since its original adoption, the fundamental purpose of ALUCs to promote land use compatibility around airports has remained unchanged. As expressed in the present statutes, this purpose is:

“...to protect public health, safety, and welfare by ensuring the orderly expansion of airports and the adoption of land use measures that minimize the public’s exposure to excessive noise and safety hazards within areas around public airports to the extent that these areas are not already devoted to incompatible uses.”⁵

The compatibility plans that ALUCs adopt are the basic tools they use to achieve this purpose. The ultimate objective of ALUCs, though, is to ensure that land use actions taken by local agencies also adhere to this purpose. ALUCs pursue this objective by reviewing the general plans, specific plans, zoning ordinances, building regulations, and certain individual development actions of local agencies for consistency with the policies and criteria in the applicable compatibility plan.

ALUCs also review airport operators’ proposed master plans and other airport development plans—such as, proposed nonaviation development of airport property that does not directly serve the flying public—to determine if those plans are consistent with the compatibility plan or if modifications should be made to the compatibility plan to reflect current airport planning.

ALUC Limitations

Two specific limitations on the powers of ALUCs are set in the statutes. First, as indicated above, is that ALUCs have no authority over areas “already devoted to incompatible uses.”⁶ The common interpretation of this clause is that ALUCs have no jurisdiction over existing land uses even if those uses are incompatible with airport activities. An ALUC cannot, for example, require that an existing incompatible use be converted to something compatible.

The second explicit limitation is that ALUCs have no “jurisdiction over the operation of any airport.”⁷ This limitation includes anything concerning the configuration of runways and other airport facilities, the types of aircraft operating at the airport, or where they fly.

AIRPORT LAND USE COMPATIBILITY PLAN REQUIREMENTS

ALUCP Guidelines

With respect to airport land use compatibility criteria, the statutes say little however. Instead, a section of the law enacted in 1994 refers to another document, the *California Airport Land Use Planning Handbook (Handbook)* published by the California Department of Transportation (Caltrans), Division of Aeronautics. Specifically, the statutes say that, when preparing compatibility plans for individual airports, designated bodies functioning as ALUCs, such as the PCTPA functioning as the PCALUC, “shall be guided by information”⁸ in the *Handbook*. The *Handbook* is not regulatory in nature, however, and it does

⁵ *Public Utilities Code Section 21670(a)(2)*.

⁶ *Public Utilities Code Section 21674(a)*.

⁷ *Public Utilities Code Section 21674(e)*.

⁸ *Public Utilities Code Section 21674.7(a)*.

not constitute formal state policy except to the extent that it explicitly refers to state laws. Rather, its guidance is intended to serve as the starting point for compatibility planning around individual airports.

The policies and maps in this *ALUCP* rely upon the guidance provided by the current edition of the *Handbook* (October 2011). The October 2011 edition of the *Handbook* is available for downloading from the Division of Aeronautics web site (<https://dot.ca.gov/-/media/dot-media/programs/aeronautics/documents/californiaairportlanduseplanninghandbook-a11y.pdf>).

An additional function of the *Handbook* is established elsewhere in California state law. The Public Resources Code creates a tie between the *Handbook* and the California Environmental Quality Act (CEQA). The Public Resources Code requires lead agencies to use the *Handbook* as “a technical resource” when preparing CEQA documents assessing airport-related noise and safety impacts of projects located in the vicinity of airports.⁹

ALUCP Relationship to Airport Master Plans

ALUCPs are distinct from airport master plans, airport layout plans and other types of airport development plans, but they are closely connected to them. An airport layout plan is a drawing showing existing facilities and planned improvements. Airport master plans primarily address on-airport issues. The purpose of airport master plans is to assess the demand for airport facilities and to guide the development necessary to meet those demands. A typical airport master plan includes an airport layout plan, but also provides textual background data, a discussion of forecasts, and an examination of alternatives along with a detailed description of the proposed development. Airport layout plans and airport master plans are prepared for and adopted by the entity that owns and/or operates the airport. Most large, publicly owned airports have an airport master plan, but many smaller or private airports do not.

In contrast to airport layout plans and airport master plans, the focus of which is normally on on-airport concerns, airport land use compatibility plans mostly address off-airport issues. The major purpose of a compatibility plan is to ensure that incompatible development does not occur on lands surrounding the airport. Compatibility plans are required to reflect the planned airport development and anticipated activity at least 20 years into the future. The responsibility for preparation and adoption of compatibility plans lies with each county’s ALUC.

The principal connection between the two types of plans stems from the California Public Utilities Code.¹⁰ The statutes require that ALUC plans must be based upon a long-range airport master plan adopted by the airport owner/proprietor or, if such a plan does not exist or is outdated for a particular airport, an airport layout plan may be used with the acceptance of the Division of Aeronautics.

The connection works in both directions, however. While a compatibility plan must be based upon an airport master plan, the statutes require that any proposed modification to an airport master plan be submitted to the ALUC to determine whether the proposal is consistent with the compatibility plan.¹¹ Provided that the off-airport compatibility implications of the proposed modifications are adequately addressed in the master plan, the outcome of this process usually is that the ALUCP will need to be updated to mirror the new master plan.

⁹ *Public Resources Code Section 21096.*

¹⁰ *Public Utilities Code Section 21675(a).*

¹¹ *Public Utilities Code Section 21676(c).*

ALUCP Airport Activity Forecasts

In addition to the requirement that a compatibility plan be based upon the adopted airport master plan or state-approved airport layout plan, the Public Utilities Code says that a compatibility plan must reflect “the anticipated growth of the airport during at least the next 20 years.”¹² Frequently, unless the master plan is very recent, its forecasts cannot be directly used because they do not cover the requisite 20-year time period. A final forecasting factor therefore is one pointed out in the *Handbook*:

“For compatibility planning, however, 20 years may be shortsighted. For most airports, a lifespan of more than 20 years can reasonably be presumed. Moreover, the need to avoid incompatible land use development will exist for as long as an airport exists. Once development occurs near an airport, it is virtually impossible—or, at the very least, costly and time consuming—to modify the land uses to ones that are more compatible with airport activities.” (*Handbook*, p. 3-5.)

Chapters 7 through 9 of this document describe the activity forecasts upon which the *ALUCPs* for Auburn Municipal, Blue Canyon, and Lincoln Regional Airports are based.

ALUCP IMPLEMENTATION REQUIREMENTS

Relationship of the ALUC to County and City Governments of Placer County

The fundamental relationship between the PCALUC and the governments of Placer County and the cities affected by this *ALUCP* is set by the Public Utilities Code. For the most part, ALUCs act independently from the local land use jurisdictions. The PCALUC is not simply an advisory body for the Board of Supervisors or City Councils in the manner that their respective planning commissions are. Within the bounds defined by state law, the decisions of the PCALUC are final and are independent of the Placer County Board of Supervisors or City Councils. The PCALUC does not need county or city approval in order to adopt this *ALUCP* or to carry out PCALUC land use project review responsibilities. The PCALUC must, however, consult with the involved agencies when establishing Airport Influence Area boundaries.¹³

The responsibility for implementation of the PCALUC-adopted *ALUCP*, however, rests with the affected local agencies. In accordance with the Government Code,¹⁴ Placer County and cities affected by the *ALUCP* must each make its general plan and any applicable specific plans consistent with the *ALUCP* policies. Alternatively, local agencies in the county can undertake the series of steps listed in the Public Utilities Code and described later in this chapter to overrule the *ALUC* policies.

The other responsibility of local agencies is to refer their plans and certain other proposed land use actions to the PCALUC for review so that the PCALUC can determine whether those actions are consistent with the *ALUCP*. Proposed adoption or amendment of general plans, specific plans, zoning ordinances, and building regulations always must be referred to the PCALUC. However, Major Land Use Actions, such as those associated with individual development proposals, are subject to PCALUC review only until such time as the local agency’s general plan and specific plans have been made consistent with the PCALUC’s plan or the local agency has overruled the PCALUC.

¹² *Public Utilities Code Section 21675(a)*.

¹³ *Public Utilities Code Section 21675(c)*.

¹⁴ *Government Code Section 65302.3*.

General Plan Consistency

As noted above, state law requires each local agency having jurisdiction over land uses within an ALUC's planning area to modify its general plan and any affected specific plans to be consistent with the compatibility plan. The law says that the local agency must take this action within 180 days of when the ALUC adopts or amends its plan.¹⁵ The only other course of action available to local agencies is to overrule the ALUC using the process outlined in the next section.

A general plan does not need to be identical with the ALUC plan in order to be consistent with it. To meet the consistency test, a general plan must do two things:

- It must specifically address compatibility planning issues, either directly or through reference to a zoning ordinance or other policy document; and
- It must avoid direct conflicts with compatibility planning criteria.

Compatibility planning issues can be reflected in a general plan in any, or a combination, of several ways:

- **Incorporate Policies into Existing General Plan Elements**—One method of achieving the necessary planning consistency is to modify existing general plan elements. For example, airport land use noise policies could be inserted into the noise element, safety policies could be placed into a safety element and the primary compatibility criteria and associated maps plus the procedural policies might fit into the land use element. With this approach, direct conflicts would be eliminated and the majority of the mechanisms and procedures to ensure compliance with compatibility criteria could be fully incorporated into a local jurisdiction's general plan.
- **Adopt a General Plan Airport Element**—Another approach is to prepare a separate airport element of the general plan. Such a format may be advantageous when a community's general plan also needs to address on-airport development and operational issues. Modification of other plan elements to provide cross referencing and eliminate conflicts would still be necessary.
- **Adopt ALUCP as Stand-Alone Document**—Jurisdictions selecting this option would simply adopt as a local policy document the relevant portions of the ALUCP. Changes to the community's existing general plan would be minimal. Policy reference to the separate ALUCP document would need to be added and any direct land use or other conflicts with compatibility planning criteria would have to be removed. Limited discussion of compatibility planning issues could be included in the general plan, but the substance of most compatibility policies would appear only in the stand-alone document.
- **Adopt Airport Combining District or Overlay Zoning Ordinance**—This approach is similar to the stand-alone document except that the local jurisdiction would not explicitly adopt the ALUCP as policy. Instead, the compatibility policies would be restructured as an airport combining or overlay zoning ordinance. A combining zone serves as an overlay of standard community-wide land use zones and modifies or limits the uses permitted by the underlying zone. Flood hazard combining zoning is a common example. An airport combining zone ordinance can serve as a convenient means of bringing various airport compatibility criteria into one place. The airport-related height-limit zoning that many jurisdictions have adopted as a means of protecting airport airspace is a form of combining district zoning. Noise and safety compatibility criteria, together with procedural policies, would need to be added to create a complete airport compatibility zoning ordinance. Other than where direct conflicts need to be eliminated from the local plans, implementation of the compatibility policies would be accomplished solely through the zoning ordinance. Policy reference to airport compatibility in the general plan could be as simple as mentioning support for the airport land use

¹⁵ *Government Code Section 65302.3(b).*

commission and stating that policy implementation is by means of the combining zone. (An outline of topics which could be addressed in an airport combining zone is included in Appendix F.)

Overruling ALUC Decisions

If an ALUC has determined that a local agency’s general plan is inconsistent with the ALUCP and the local agency wishes to adopt the general plan anyway, then it must overrule the ALUC. The statutes are explicit in defining the steps involved in the overrule process. This same process also applies if the local agency intends to overrule the ALUC with regard to a finding of inconsistency on proposed adoption or approval of a specific plan, zoning ordinance or building regulation; or an individual development proposal for which ALUC review is mandatory; or airport master plan.¹⁶

The steps that a local agency in Placer County must take to overrule the PCALUC are set by state law and court decisions and are summarized below. Further discussion is contained in the *Handbook*.

Specific Findings by Local Agency—When overruling the PCALUC, the local agency must make specific findings that the proposed action is consistent with the purposes of the ALUC statutes as set forth in the Public Utilities Code.¹⁷ Such findings may not be adopted as a matter of opinion, but must be supported by substantial evidence. Specifically, the governing body of the local agency must make specific findings that the proposed project will not:

- Impair the orderly, planned expansion of the airport;
- Adversely affect the utility or capacity of the airport (such as by reducing instrument approach procedure minimums); or
- Expose the public to excessive noise and safety hazards.

Notification and Voting Requirements—In accordance with the ALUC statutes, the local agency must do all of the following:

- Provide to the ALUC and the California Division of Aeronautics a copy of the proposed decision and findings to overrule the ALUC at least 45 days prior to the hearing date.
- Hold a public hearing on the matter. The public hearing shall be publicly noticed consistent with the agency’s established procedures.
- Include in the public record of any final decision to overrule the ALUC any comments received from the ALUC, California Division of Aeronautics, Federal Aviation Administration (FAA), or public.
- Make a decision to overrule the ALUC by a two-thirds vote of its governing body.

Liability—The ALUC statutes indicate that if a local agency other than the airport owner overrules the ALUC, the agency owning and operating the airport “shall be immune from liability for damages to property or personal injury caused by or resulting directly or indirectly from the local agency’s decision to overrule the ALUC’s compatibility determination or recommendation”¹⁸

Project Referrals

In addition to the types of land use actions for which referral to the ALUC is mandatory in accordance with state law—adoption or amendment of general plans, specific plans, zoning ordinances, or building

¹⁶ *Public Utilities Code Sections 21676(a), (b), and (c).*

¹⁷ *Public Utilities Code Section 21670.*

¹⁸ *See Public Utilities Code Sections 21678 and 21675.1(f).*

codes affecting land within an Airport Influence Area—the Placer County *ALUCP* specifies other Major Land Use Actions that either must or should be submitted for review. These “major land use actions” are defined in Chapter 2. Beginning when the *ALUCP* is adopted by the PCALUC and continuing until such time as local agencies have made the necessary modifications to their general plans, all of these major land use actions are to be referred to the commission for review. After local agencies have made their general plans consistent with the *ALUCP*, the PCALUC requests that these major land use actions continue to be submitted on a voluntary basis. These procedures must be indicated in the local agency’s general plan or other implementing policy document in order for the general plan to be considered fully consistent with the *ALUCP*.

COMPATIBILITY PLANNING IN PLACER COUNTY

Placer County ALUC

An airport land use commission was first established for Placer County in 1985. Initially, the Sierra Planning Organization (SPO)—a four-county council of governments and economic development agency consisting of El Dorado, Nevada, Placer, and Sierra counties and most of the cities within them—functioned as the ALUC. In its ALUC role, SPO operated under the name “Foothill Airport Land Use Commission.”

At the urging of Placer County and the cities of Auburn and Lincoln, PCTPA assumed the PCALUC responsibility in January 1997. The desire for greater local control over airport land use planning matters was the principal factor which prompted the change in designation. PCTPA already had certain countywide airport planning duties as the designated regional transportation planning agency for all of Placer County except the Tahoe Basin. Moreover, the governing board of PCTPA consists of elected officials from the three airport-owning entities in the county along with representatives from the four other cities in the county.

The PCALUC operates under the “Designated Body” format described by the ALUC statutes.¹⁹ The PCTPA Executive Director serves as the PCALUC Executive Director with support from the agency staff.

Airport Plans for Placer County Airports

The three airports addressed by this *ALUCP* are all public-use general aviation facilities. In accordance with state law, the current and planned physical features and operational characteristics of each airport having implications for land use compatibility have been taken into account in the preparation of this *ALUCP*. The airport plan status differs for each of the three airports in Placer County.

Auburn Municipal Airport

Auburn Municipal Airport is a general aviation facility owned by the City of Auburn and operated by the City’s Department of Public Works. The Auburn City Council adopted a master plan for Auburn Municipal Airport in July 2007. Since publication of the master plan, several revisions have been made to the accompanying ALP drawing. Most of these revisions merely reflect completed and minor proposed construction projects and have no compatibility planning implications. The most recent ALP, dated

¹⁹ See *Public Utilities Code Sections 21670.1(a)*.

October 2018 and approved by the FAA in April 2019, is more significant, however. As described in Chapter 7, the 2019 ALP calls for increasing the runway length from the current 3,700 feet to 4,300 feet by adding to each end. This runway design change directly affects the airport's compatibility zone boundaries and is the impetus for this 2021 amendment to the 2014 *ALUCP*. The 2019 ALP was approved by the Caltrans Division of Aeronautics for compatibility planning purposes in April 2019.

Blue Canyon Airport

Blue Canyon Airport is a public-use general aviation facility owned by Placer County and operated by the county's Department of Transportation. The airport plays an important role in providing emergency access to the mountainous and remote Blue Canyon area.

No airport master plan exists for Blue Canyon Airport. An ALP drawing was approved June 2003 by the California Division of Aeronautics for State permitting purposes. This ALP was accepted by the Caltrans Division of Aeronautics on January 2013 as the basis of this *Blue Canyon Airport Land Use Compatibility Plan (ALUCP)*. The information contained in the 2003 ALP and supplemental data provided by airport personnel serve as the foundation for this *ALUCP*. The *ALUCP* reflects a 2,900-foot-long runway, visual approaches and an activity forecast of 2,000 annual operations over the 20-year planning period. Detailed background data pertaining to Blue Canyon Airport is presented in Chapter 8.

No changes have been made to the compatibility policies (Chapter 5) or background data (Chapter 8) for Blue Canyon Airport as part of this 2021 amendment to the 2014 *ALUCP*. As such, both chapters reflect the adoption date of February 26, 2014.

Lincoln Regional Airport

Lincoln Regional Airport/Karl Harder Field is a general aviation facility owned and operated by the City of Lincoln. The Lincoln City Council adopted a master plan for the airport in May 2007. Since publication of the master plan, minor amendments have been made to the ALP. The current ALP was approved by the FAA in June 2020. Relative to the 2008 ALP which served as the basis for the Lincoln Regional Airport section of the 2014 *ALUCP*, the one significant change from a compatibility planning standpoint is the type of approach to the south (Runway 33) end of the runway. This change results in a larger runway protection zone and thus the need for this 2021 amendment to the 2014 *ALUCP*. Detailed background data pertaining to Lincoln Regional Airport is presented in Chapter 9.

ALUCP Development Process

Major influences on the decision to prepare an updated *ALUCP* were the new ALPs for Auburn Municipal and Lincoln Regional Airports.

As required by California state law, the *Handbook* provides guidance for the compatibility policies set forth in this *ALUCP*. The *Handbook* was used both to structure and define compatibility criteria and to establish the procedures to be followed by the PCALUC and local agencies in implementation of the criteria.

As noted above, the aeronautical data serving as the foundation of this *ALUCP* is based upon an approved airport master plan or airport layout plan showing existing and proposed airport improvements over the requisite 20-year planning timeframe. With respect to aircraft activity projections, the *ALUCP* again relies upon data obtained from each airport regarding historic, current, and projected operations. The activity forecasts are based on data obtained from current airport master plans and/or airport managers.

Similar to what was done for the 2014 *ALUCP*, a technical advisory committee—this time called a Project Development Team (PDT)—was established specifically for the 2021 *ALUCP* update project. The PDT membership consisted of PCTPA/ALUC staff, airport and planning staff from the cities of Auburn and Lincoln, plus outside-the-county representation from Caltrans and the Sacramento Area Council of Governments. The PDT assisted with providing airport and land use data, reviewing discussion papers and draft materials, and providing technical input for consideration in the administrative draft plan. Additionally, the PDT was charged with keeping their respective local jurisdictions informed of the *ALUCP* update progress.

ALUCP Contents

This *ALUCP* is organized into nine chapters and a set of appendices. The intent of this introductory chapter is to set the overall context of airport land use compatibility planning in general and for Placer County in particular. The most important components of the plan are found in Chapters 2 through 4. Chapters 2 and 3 present PCALUC procedural policies and compatibility policies applicable uniformly to each of the three addressed airports. Chapters 4 through 6 contain the airport-specific compatibility maps and criteria for each airport together with individual policies for that airport. Chapters 7 through 9 present airport and land use background information regarding each of the airports in alphabetical sequence.

Also included in this document are a set of appendices containing a copy of state statutes concerning airport land use commissions and other general information pertaining to airport land use compatibility planning. This material is mostly taken from other sources and does not represent PCALUC policy except where cited as such in Chapters 2 through 6—specifically the state ALUC statutes and certain other laws (Appendix A) and Federal Aviation Regulations Part 77 (Appendix B).

ALUCP Adoption and Amendment Process

Although contained within this single volume, this *ALUCP* consists of three separate *ALUCPs*, one for each airport addressed. With the adoption of the *ALUCPs* for Auburn Municipal and Lincoln Regional Airports, an Initial Study was prepared in accordance with the California Environmental Quality Act (CEQA). The purpose of each Initial Study was to identify the potential environmental impacts associated with the implementation of the *ALUCP* following adoption. The issues addressed by each Initial Study included those identified in the 2007 California Supreme Court decision in *Muzzy Ranch Company v. Solano County Airport Land Use Commission*, such as an assessment of the potential displacement of future residential and nonresidential land use development.

Since the revisions to the procedural policies in Chapter 2 and countywide compatibility policies in Chapter 3 that have been made in this 2021 *ALUCP* also apply to Blue Canyon Airport, the PCALUC also took action to adopt these chapters for the *ALUCP* for Blue Canyon Airport. However, the countywide policy revisions were made for clarity purposes only and have no environmental impact. The airport-specific compatibility policies and criteria in Chapter 5 and background data in Chapter 8 for Blue Canyon Airport remain as adopted in February 2014. Therefore, a Notice of Exemption was filed for the Blue Canyon Airport pursuant to the common sense exemption provided under CEQA Section 15061(b)(3) indicating that the project has no potential for causing a significant effect on the environment.

The Initial Studies, associated Negative Declarations, and Notice of Exemption associated with each *ALUCP* were circulated for a 30-day public review period that extended from June 24 through July 26. Written comments provided on the *ALUCP* and associated CEQA document during this timeframe were used to guide a final set of revisions to this *ALUCP*.

Additionally, two virtual public workshops on the draft 2021 *ALUCP* were held on July 14 and 15, 2021; one focused on the *ALUCP* for Auburn Municipal Airport and the other on the *ALUCP* for Lincoln Regional Airport. Both workshops were publicized by means of block advertisements in local papers. Additionally, individual notices were sent to approximately 11,000 owners of property in the two Airport Influence Areas.

The PCALUC held a formal public hearing on the draft *ALUCP* on September __, 2021. The PCALUC will considered comments offered in writing during the document review phase and at the hearings, then formally adopted the *ALUCP* for each airport on September __, 2021. Upon adoption, the 2021 *ALUCP* will replace the *Placer County Airport Land Use Compatibility Plan* originally adopted in October 2000 and amended in February 2014.

A copy the *Placer County Airport Land Use Compatibility Plan* (Adopted September __, 2021) and associated CEQA documents are available for review and comment on the PCTPA website (<https://pctpa.net/alucp/>).

This page left intentionally blank

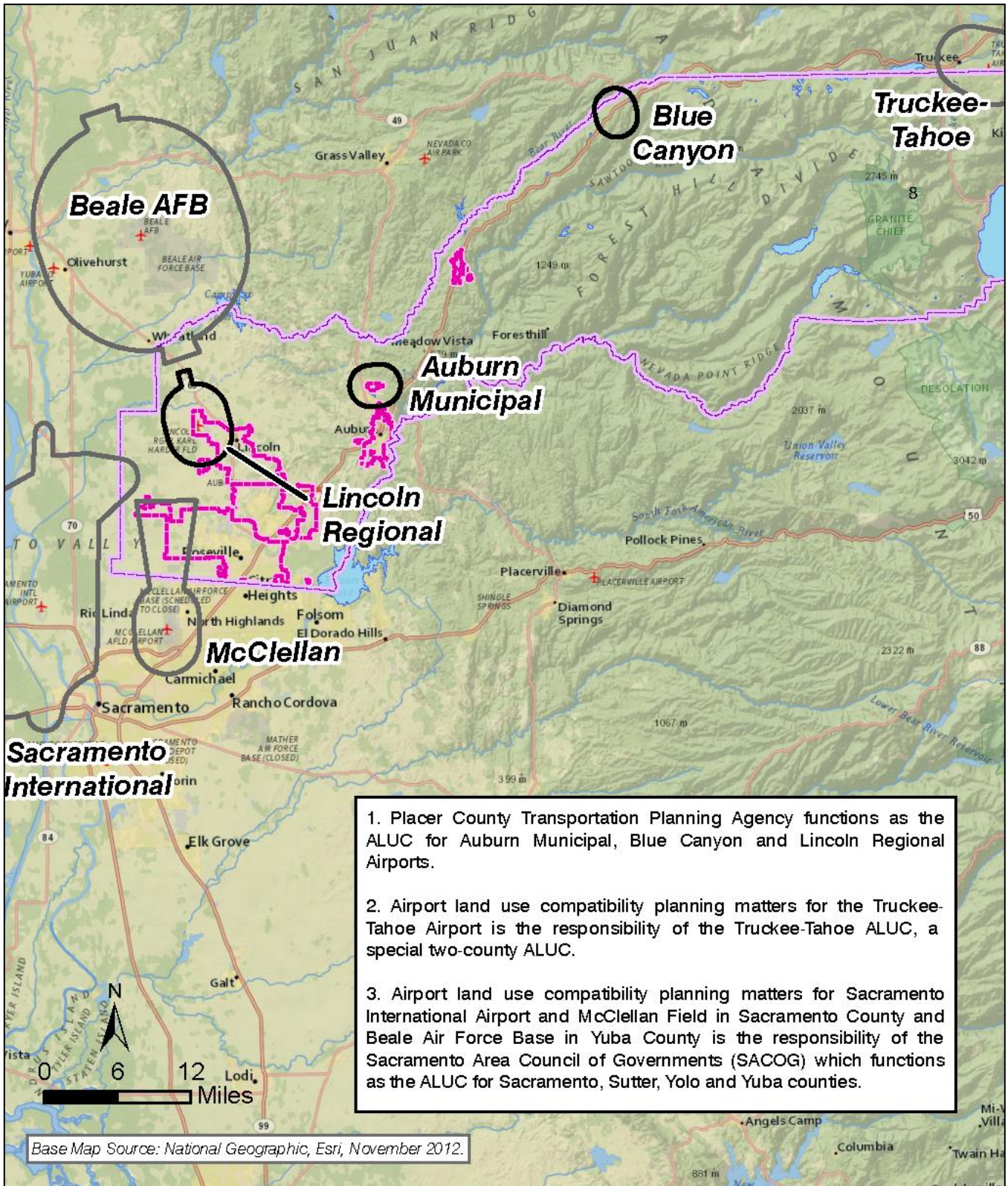


Exhibit 1A
Location Map

This page left intentionally blank

Chapter **2**

Procedural Policies

Procedural Policies

2.1. DEFINITIONS

The following definitions apply for the purposes of the policies set forth in this *Placer County Airport Land Use Compatibility Plan (ALUCP)*. Where these terms apply to the policies appearing in Chapters 2 through 6, they are shown in *italics*. General terms pertaining to airport and land use planning are defined in the *Glossary* (Appendix J).

- 2.1.1. *Actions/Projects/Proposals*: Terms similar in meaning and all referring to the types of airport and land use planning and development activities (permanent or temporary), either publicly or privately sponsored, that are subject to the provisions of this *ALUCP*. Other terms within similar meaning include *Land Use Planning Actions*, *Airport Planning Actions*, *Major Land Use Actions*, *Airport Development Actions*.
- 2.1.2. *Aeronautics Act*: Except as indicated otherwise, the article of the California Public Utilities Code (Section 21670 *et seq.*) pertaining to airport land use commissions and airport land use compatibility plans (also known as the *California State Aeronautics Act*).
- 2.1.3. *Airport*: Auburn Municipal Airport, Blue Canyon Airport, Lincoln Regional Airport or any new public-use or military airport that may be created within the western Placer County area under jurisdiction of the Placer County Airport Land Use Commission. Truckee Tahoe Airport, although it lies partially within Placer County, is not among the airports whose land use compatibility is governed by the PCALUC—it has its own separate airport land use commission.
- 2.1.4. *Airport Influence Area/Referral Area*: An area, as delineated herein, in which current or future airport-related noise, overflight, safety, or airspace protection factors may significantly affect land uses or necessitate restrictions on those uses. The *Airport Influence Area* constitutes the *Referral Area* within which certain *Airport Actions* and *Land Use Actions* are subject to PCALUC review to determine consistency with the policies herein.
- 2.1.5. *Airport Land Use Commission (ALUC)*: The Placer County Transportation Planning Agency (PCTPA) or a legally established successor agency acting in its capacity as the Placer County Airport Land Use Commission (PCALUC) for the western portion of Placer County.
- 2.1.6. *Airport Land Use Commission Executive Director*: The Executive Director of PCTPA or a person designated by the Executive Director with the concurrence of the PCTPA Chairperson.

- 2.1.7. *Airport Proximity Disclosure*: A form of buyer awareness documentation required by California state law and applicable to many transactions involving residential real estate including previously occupied dwellings. The disclosure notifies a prospective purchaser that the property is located in proximity to an *Airport* and may be subject to annoyances and inconveniences associated with the flight of aircraft to, from, and around the *Airport*. See Policy 3.6.2 for applicability. Also see Policy 2.1.34 for a related buyer awareness tool, *Recorded Overflight Notification*.
- 2.1.8. *Airspace Critical Protection Zone*: The Code of Federal Regulations Title 14 Part 77 (*CFR Part 77*) primary surface and the area beneath portions of the approach and transitional surfaces to where these surfaces intersect with the horizontal surface together with the *Airspace Height Review Overlay Zone*. See details in Policy 3.5.1(b).
- 2.1.9. *Airspace Height Review Overlay Zone*: Areas of land in the vicinity of an *Airport* where the ground lies above a *CFR Part 77* surface or less than 35 feet beneath such surface. See details in Policy 3.5.1(c).
- 2.1.10. *Airspace Protection Surfaces/Plans/Zones*: Imaginary surfaces in the airspace surrounding the *Airport* defined in accordance with criteria set forth in *CFR Part 77*.¹ These surfaces establish the maximum height that objects on the ground can reach without potentially creating constraints or hazards to the use of the airspace by aircraft approaching, departing, or maneuvering in the vicinity of the *Airport*. The *Airspace Protection Surfaces* are depicted in the *Airspace Protection Plans* for each *Airport* addressed by this *ALUCP* and are presented in Chapters 4, 5, and 6.
- 2.1.11. *ALUCP/Compatibility Plan*: This document, the *Placer County Airport Land Use Compatibility Plan*, which includes the individual *ALUCPs* for Auburn Municipal Airport, Blue Canyon Airport, and Lincoln Regional Airport.
- 2.1.12. *Aviation-Related Use*: Any facility or activity directly associated with the air transportation of persons or cargo or the operation, storage, or maintenance of aircraft at an airport or heliport. Such uses specifically include, but are not limited to, runways, taxiways, and their associated protection areas defined by the Federal Aviation Administration, together with aircraft aprons, hangars, fixed base operations facilities, terminal buildings, etc. Hotels or other commercial/industrial facilities on airport property do not qualify as an *Aviation-Related Use*.
- 2.1.13. *Avigation Easement*: An easement that conveys rights associated with aircraft overflight of a property, including but not limited to creation of noise and limits on the height of structures and trees, etc. (see Policy 3.7.1).
- 2.1.14. *Building Regulations*: Terminology used in state ALUC statutes. Also known as “building codes,” a set of rules that specify the standards for constructed objects such as buildings and nonbuilding structures.
- 2.1.15. *Community Noise Equivalent Level (CNEL)*: The noise metric adopted by the State of California for land use planning purposes, including describing airport noise impacts. The noise impacts are typically depicted by a set of contours, each of which represents points having the same *CNEL* value (see Section 0 for policies regarding maximum acceptable *CNELs* for new development near *Airports*).

¹ See Policy 2.1.20.

- 2.1.16. *Compatibility Zone*: Any of the zones depicted in the *Compatibility Policy Map* for each *Airport* in Chapters 4, 5, and 6 for the purposes of assessing land use compatibility within an *Airport Influence Area* defined herein (see Policy 3.2.3).
- 2.1.17. *Density*: The number of dwelling units per acre. *Density* is used in this *ALUCP* as the measure by which proposed residential development is evaluated for compliance with noise and safety compatibility criteria (compare *Intensity*). *Density* is calculated on the basis of the overall site size (i.e., total acreage of the site).
- 2.1.18. *Existing Land Use*: A land use that, as of the effective date of this *ALUCP* (see Policy 2.2.4), either physically exists or for which *Local Agency* commitments to the proposal have been obtained entitling the *Project* to move forward (see Policy 2.7.3).
- 2.1.19. *Existing Nonconforming Use*: An *Existing Land Use* that does not comply with the compatibility criteria set forth in this *ALUCP*. See Policies 2.7.3(d) and 3.7.3 for criteria applicable to *Land Use Actions* involving *Nonconforming Uses*.
- 2.1.20. *Federal Aviation Regulations Part 77 (Part 77)*: The part of Federal Aviation Regulations (FAR) as set forth in Title 14, Code of Federal Regulations, Part 77 (*CFR Part 77*), *Safe, Efficient Use and Preservation of the Navigable Airspace*, that deals with objects affecting navigable airspace in the vicinity of airports. Objects that exceed the *CFR Part 77* height limits constitute airspace obstructions (see Section 3.5). *CFR Part 77* establishes standards for identifying obstructions to navigable airspace, sets forth requirements for notice to the FAA of certain proposed construction or alteration, and provides for aeronautical studies of obstructions to determine their effect on the safe and efficient use of airspace. (See Appendix B of this *ALUCP* for the text of *CFR Part 77*; also see *Glossary*).
- 2.1.21. *Handbook*: The *California Airport Land Use Planning Handbook (Handbook)* published by California Department of Transportation (Caltrans), Division of Aeronautics in October 2011. The *Handbook* provides guidance to *ALUCs* for the preparation, adoption, and amendment of *ALUCPs*.
- 2.1.22. *Infill*: Development of vacant or underutilized land (e.g., redevelopment or expansion of existing facilities) within areas that are already largely developed or used more intensively. See Policy 3.7.2 for criteria used to identify *Infill* areas for the purposes of this *ALUCP*.
- 2.1.23. *Intensity*: The number of people per acre. *Intensity* is used in this *ALUCP* as the measure by which most proposed *Nonresidential Development* is evaluated for compliance with safety compatibility criteria (compare *Density*). Sitewide average *Intensity* is calculated on the basis of the overall site size (i.e., total acreage of the site).
- 2.1.24. *Local Agency*: Any county, city, or other local governmental entity such as a special district, school district, or community college district—including any future city or district—having any jurisdictional territory lying within an *Airport Influence Area* as defined herein for the three *Airports* covered by this *ALUCP*. These entities are subject to the provisions of this *ALUCP* (see Policy 2.2.6).
- 2.1.25. *Major Land Use Action*: *Actions* related to proposed land uses for which compatibility with *Airport* activity is a particular concern, but for which PCALUC review is not always mandatory under state law. These types of *Actions* are listed in Policy 2.5.2.

- 2.1.26. *Mandatory Land Use Action*: *Actions* that require mandatory review by PCALUC. Pursuant to State law, these types of *Actions* include General Plan Amendments, Zoning Amendments, Specific Plans, Special District Facility Master Plans, Building Code changes and airport planning projects (i.e., Airport Master Plans). A complete list of these types of *Actions* is located in Policy 2.4.1.
- 2.1.27. *Minor Land Use Actions*: *Actions* that involve a discretionary entitlement but are not defined as a *Mandatory* or *Major Land Use Action*. These types of *Actions* do not require PCALUC review unless submitted to the PCALUC on a voluntary basis.
- 2.1.28. *Noise Impact Area*: The area within which the noise impacts (measured in terms of *CNEL*) generated by an *Airport* may represent a land use compatibility concern. The noise impact areas for the Auburn, Blue Canyon, and Lincoln *Airports* are presented in **Chapters 4, 5, and 6**, respectively.
- 2.1.29. *Noise-Sensitive Land Uses*: Land uses for which the associated primary activities, whether indoor or outdoor, are susceptible to disruption by loud noise events. The most common types of noise sensitive land uses include, but are not limited to: residential, hospitals, nursing facilities, intermediate care facilities, educational facilities, libraries, museums, places of worship, child-care facilities, and certain types of passive recreational parks and open space.
- 2.1.30. *Object Free Area (OFA)*: An area on the ground surrounding an airport runway within which the Federal Aviation Administration (FAA) prohibits all objects except certain ones necessary for aircraft navigation or maneuvering. The *OFA* dimensions to be applied for the purposes of this *ALUCP* are as established by the FAA.
- 2.1.31. *Occupancy Load Factor*: The number of square feet of building floor area occupied per person under typical peak-period usage. These numbers are used in **Tables 4A, 5A, and 6A** to aid in determining the *Intensity* of various land uses.
- 2.1.32. *Override*: An *Action* that a *Local Agency* can take in accordance with provisions of state law if the *Local Agency* wishes to proceed with adoption or amendment of a general plan or specific plan, adoption or approval of a zoning ordinance or building regulation, approval or modification of a facility master plan, or modification of an airport master plan² or, under conditions specified in Policy 2.5.1, a *Major Land Use Action*³ affecting the *Airport Influence Area* in spite of a PCALUC finding that the *Land Use Action* is inconsistent with this *ALUCP*. See Section 2.12 for process required to *Override* the PCALUC. Similar *Override* provisions are also available to the agency owning an *Airport* if the PCALUC were to find a proposed airport master plan inconsistent with the *ALUCP*.
- 2.1.33. *Reconstruction*: The rebuilding of an *Existing Nonconforming* structure that has been fully or partially destroyed as a result of a calamity (not planned *Reconstruction* or *Redevelopment*). See Policy 3.7.4.

² *Public Utilities Code Sections 21676(a), (b), and (c).*

³ *Public Utilities Code Section 21676.5(a).*

- 2.1.34. *Recorded Overflight Notification*: A form of buyer awareness documentation recorded in the chain of title of a property stating that the property may be subject to annoyances and inconveniences associated with the flight of aircraft to, from, and around a nearby airport. Unlike an *Avigation Easement* (see Policy 2.1.13), a *Recorded Overflight Notification* does not convey property rights from the property owner to the *Airport* and does not restrict the height of objects. See Policy 3.6.1 for applicability. Also see Policy 3.6.2 for a related buyer awareness tool, *Airport Proximity Disclosure*.
- 2.1.35. *Redevelopment*: Any new construction that replaces the existing use of a site, particularly at a *Density* or *Intensity* greater than that of the *Existing Land Use*. *Redevelopment Projects* are subject to the provisions of this *ALUCP* to the same extent as other forms of proposed development.
- 2.1.36. *Risk-Sensitive Land Uses*: Land uses that represent special safety concerns irrespective of the number of people associated with the use (see Policy 3.4.9). Specifically: uses with vulnerable occupants; hazardous materials storage; or critical community infrastructure.
- 2.1.37. *Wildlife Attractant*: Any human-made structure, land-use practice, or human-made or natural geographic feature that can attract or sustain potentially hazardous wildlife within the approach or departure airspace or an *Airport's* air operations area.
- 2.1.38. *Wildlife Hazard*: A land use feature and location that creates the potential to attract wildlife that may collide with aircraft or cause aircraft damage or injuries/loss of human life.
- 2.1.39. *Wildlife Hazard Critical Zone*: The recommended separation area between air operations areas and potential wildlife hazard attractants as defined in the *ALUCP* based on airport-specific conditions and FAA guidance.

2.2. GENERAL APPLICABILITY

- 2.2.1. *PCALUC*: The Placer County Transportation Planning Agency (PCTPA) is designated as the Airport Land Use Commission for Placer County in accordance with the provisions of California State law.⁴
- 2.2.2. *ALUCPs for Individual Airports in Placer County*: With limited exceptions, California law requires an *ALUCP* for each public-use and military airport in the state. This document, the *Placer County Airport Land Use Compatibility Plan (ALUCP)* contains the individual *ALUCP* for each of the three existing public-use *Airports* located on the western slope of Placer County.
- (a) The three general aviation airports covered by this *ALUCP* are:
- (1) Auburn Municipal Airport owned and operated by the City of Auburn, Department of Public Works.
 - (2) Blue Canyon Airport owned and operated by the County of Placer County, Department of Public Works.
 - (3) Lincoln Regional Airport owned and operated by the City of Lincoln, Department of Public Works.

⁴ *Public Utilities Code Sections 21670 and 21670.1*. The *PCALUC* operates under the *Rules and Procedures* adopted by Resolution 97-01, as amended by Resolution 14-04.

- (b) The policies in this document are divided into five chapters. The policies in Chapters 2 and 3 together with the respective airport-specific policies in Chapters 4, 5, and 6 comprise the *ALUCP* for each *Airport*.
 - (1) Chapter 2 prescribes the procedures that the *PCALUC* and *Local Agencies* within Placer County will follow in addressing airport land use compatibility matters.
 - (2) Chapter 3 contains compatibility criteria and policies applicable uniformly to each of the three *Airports*.
 - (3) Chapter 4 provides airport-specific land use compatibility policies for Auburn Municipal Airport; Chapter 5 provides airport-specific land use compatibility policies for Blue Canyon Airport; and Chapter 6 provides airport-specific land use compatibility policies for Lincoln Regional Airport. The policies in each of these chapters consist of two maps plus compatibility criteria unique to that particular airport.
- (c) This *ALUCP* also provides procedures by which the *PCALUC* shall review proposals for new airports or heliports (see Policies 2.11 and 3.9)
- (d) There are no military airports in the county.

2.2.3. *Basic Purpose:* The basic purpose of this *ALUCP* is to establish procedures and criteria applicable to airport land use planning in the vicinity of the airports under jurisdiction of the *PCALUC*. The *ALUCP* is prepared in accordance with the requirements of the *Aeronautics Act* and guidance provided in the *Handbook* published by the California Department of Transportation Division of Aeronautics in October 2011.⁵

2.2.4. *Effective Date:* The policies herein are effective as of the following dates:

- (a) The effective date for the updated procedural policies in this chapter and countywide basic compatibility criteria in Chapter 3 is [month/date], 2021 which is the date of the policies adoption by the *PCALUC*. These policies apply to all three *Airports*: Auburn Municipal Airport, Blue Canyon Airport, and Lincoln Regional Airport.
- (b) The effective date for the policies in Chapters 4, 5, and 6 applicable to each *Airport* individually is the date of adoption of those policies:
 - (1) Auburn Municipal Airport (Chapter 4) – [month/date], 2021.
 - (2) Blue Canyon Airport (Chapter 5) – February 26, 2014. The Chapter 5 policies included herein are unchanged from the original 2014 adoption.
 - (3) Lincoln Regional Airport (Chapter 6 – [month/date], 2021.
- (c) The previous *ALUCPs* for the three *Airports* addressed by this *ALUCP*—also referred to as the *Placer County Airport Land Use Compatibility Plan*—were adopted by the *PCALUC* on February 26, 2014.
 - (1) The 2014 *ALUCP* for each *Airport* shall remain in effect until the *PCALUC* adopts the respective *ALUCP* for each *Airport* contained in this document.
 - (2) If the present *ALUCP* for one or more individual *Airports* should be invalidated by court action, the earlier plan for the affected *Airport(s)* shall again become effective. The *ALUCP* for each unaffected *Airport*, as contained within this document, shall remain in effect.

⁵ *Public Utilities Code Section 21670 et seq.*

- (d) Any *Project* or phase of a *Project* that has received *Local Agency* approvals sufficient to qualify it as an *Existing Land Use* (see Policies 2.1.18 and 2.7.3) prior to the date of the *PCALUC*'s adoption of the respective *ALUCP* shall not be required to comply with the policies herein. Rather, the policies of the earlier plans (2014 *ALUCP*) shall apply.

2.2.5. *Use by PCALUC:* The *PCALUC* shall:

- (a) Formally adopt this *ALUCP*⁶ and amend it as necessary to reflect current *Airport* plans.⁷
- (b) When a *Land Use Action* or *Airport Action* is referred for review as provided by Section 2.4, make a determination as to whether such *Action* is consistent with the criteria set forth in this *ALUCP*.

2.2.6. *Use by Affected Local Agencies:*

- (a) The policies of this *ALUCP* shall apply to each of the following affected *Local Agencies* (see Policy 2.1.24) in western Placer County having jurisdiction over lands within all or parts of an *Airport Influence Area* defined by this *ALUCP*; specifically:
- (1) County of Placer.
 - (2) City of Auburn.
 - (3) City of Lincoln.
 - (4) Any future city within Placer County that may be incorporated and have territory within an *Airport Influence Area*.
 - (5) Any existing or future special districts, school districts or community college districts within Placer County to the extent that the district boundaries extend into an *Airport Influence Area*.
- (b) The County of Placer, each of the affected cities and any future city shall:
- (1) Modify its respective general plan, applicable specific plan(s), zoning ordinance and building regulations to be consistent with the policies in the *ALUCP*.⁸
 - (2) Utilize the *ALUCP*, either directly or as reflected in the appropriately modified general plan, specific plan, and zoning ordinance, when making planning decisions regarding proposed development of lands with an *Airport Influence Area*.
 - (3) Refer proposed *Land Use Actions* for review by the *PCALUC* as specified by Policies 2.4.1 and 2.5.1 herein.
- (c) As *Airport* owners, the County of Placer, the City of Auburn, and the City of Lincoln shall refer proposed airport master plans, airport layout plans and other airport improvement plans for the Blue Canyon Airport, Auburn Municipal Airport, and Lincoln Airport, respectively, to the *PCALUC* for review (see Policy 2.4.1(b)).

⁶ In accordance with *Public Utilities Code Section 21674(c)*.

⁷ In accordance with *Public Utilities Code Section 21675(a)*.

⁸ *Public Utilities Code Section 21676(a)* specifically requires general plan consistency. Because specific plans and zoning ordinances are also subject to *PCALUC* review, the consistency requirement also extends to them. Also, Government Code Section 65302.3(a) requires that "The general plan, and any applicable specific plan, shall be amended, as necessary, within 180 days of any amendment to the plan required under Section 21675 of the Public Utilities Code." Discussion regarding practical aspects of this time limit can be found in the 2011 Caltrans *Handbook* on page 6-2.

- (d) Special districts, school districts, and community college districts shall:
- (1) Apply the policies of this *ALUCP* when creating facility master plans and making other planning decisions regarding the proposed development of lands under their control with an *Airport Influence Area*.
 - (2) Refer proposed *Land Use Actions* for review by the *PCALUC* as specified by Policies 2.4.1 and 2.5.1 herein.
- (e) Entities proposing construction of a new public or private airport or heliport for which a State Airport Permit is required must submit the proposed plans to the *PCALUC* for land use compatibility review (see Policy 2.4.1(b)(3)).⁹
- (f) All affected *Local Agencies* preparing an environmental document for any project within an *Airport Influence Area* shall address the compatibility criteria contained in this *ALUCP* in addition to referencing guidance from the *Handbook*.¹⁰
- 2.2.7. *Fees*: Fees shall be established by the *PCALUC* for the purpose of defraying costs of providing *PCALUC* services.¹¹ Any fees established by the *PCALUC* may be reviewed annually by the *PCALUC* or upon recommendation of the *PCALUC Executive Director* and adjusted as necessary.
- 2.2.8. *Examples*: Where an example is used in this *ALUCP*, such example or examples are provided for purposes of illustration only and any such example or set of examples are not intended nor shall such be construed as an exhaustive list of the subject matter to which it corresponds.
- 2.2.9. *Inter-Agency Coordination in Placer County*: The *PCALUC* encourages the *Local Agencies* in Placer County to coordinate with each other on airport land use compatibility matters. Specifically:
- (a) Each entity owning an *Airport* in Placer County is advised to notify the *PCALUC* and affected *Local Agencies* in Placer County when preparing or amending *Airport* plans and development activities.
 - (b) The *Local Agencies* in Placer County are advised to notify the *PCALUC* and the entity owning an affected *Airport* regarding *Land Use Actions* that may impact *Airport* operations.
 - (c) The *PCALUC* shall notify the affected *Local Agencies* in Placer County when updating the *ALUCP*.

⁹ Required by *Public Utilities Code Sections 21661.5, 21664.5, and 21676(c)* and *California Code of Regulations Title 21 Sections 3525 et seq.* This requirement applies to special-use airports and heliports such as hospital heliports. Agricultural airports, most personal-use airports in unincorporated areas, and certain other airports are exempt as specified in *Code of Regulations Section 3533*. The code defines a special-use airport or heliport as one that is “not open to the general public, access to which is controlled by the owner in support of commercial activities, public service operations and/or personal use.” A personal-use airport or heliport is one that is “limited to the noncommercial activities of an individual owner or family and occasional invited guests.”

¹⁰ The California Environmental Quality Act (CEQA) requires environmental documents for projects situated within an Airport Influence Area to evaluate whether the project would expose people residing or working in the project area to excessive levels of airport-related noise or to airport-related safety hazards (Public Resources Code Section 21096). In the preparation of such environmental documents, the law specifically requires that the *California Airport Land Use Planning Handbook* published by the California Division of Aeronautics be utilized as a technical resource.

¹¹ *Public Utilities Code Section 21671.5(f)* allows for ALUCs to charge fees for project reviews.

2.2.10. *Impacts on Nevada County:* A small portion of the *Airport Influence Area* for Blue Canyon Airport extends into Nevada County. The authority of the *PCALUC* does not extend into Nevada County as airport land use compatibility matters are the responsibility of the Nevada County Transportation Commission (NCTC) which serves as the ALUC for Nevada County. Therefore, the policies of this *ALUCP* are strictly advisory with respect to lands in Nevada County. In the spirit of airport land use compatibility planning, the *PCALUC* encourages inter-agency coordination amongst the County of Nevada, Nevada County ALUC, *PCALUC*, and the County of Placer. Specifically:

- (a) The County of Placer, as the owner of Blue Canyon Airport, is advised to coordinate with the County of Nevada and Nevada County ALUC, as well as the *PCALUC*, when preparing or amending *Airport* plans and development activities (see Policy 2.4.1(b)).
- (b) The *PCALUC* agrees to coordinate with the Nevada County ALUC and County of Nevada when preparing or amending the *ALUCP* for Blue Canyon Airport.
- (c) The County of Nevada is requested to address airport impacts from Blue Canyon Airport in its general plan, specific plan, or other policy document and to use the airport’s *ALUCP* as a reference. The County is also requested to consult with the manager of the Blue Canyon Airport and the *PCALUC* regarding *Land Use Actions* that may impact *Airport* operations.

2.2.11. *Impacts from Neighboring Airports:* This *ALUCP* acknowledges that airport impacts from airports in neighboring counties extend into and affect jurisdictions of Placer County.

- (a) **Table 2A** below identifies each of the neighboring airports, the entity owning the airport, the associated ALUC, the airport impacts that extend into Placer County and the *Local Agencies* of Placer County impacted by operations at the airport.

Airport	Airport Owner	Associated ALUC	Airport Impact	Affected Placer County Jurisdiction
Beale Air Force Base	U.S. Air Force	SACOG ¹²	Airspace, Overflight	Placer County, Lincoln
McClellan Field	Sacramento County	SACOG	Airspace, Overflight	Placer County, Roseville
Sacramento International Airport	Sacramento County	SACOG	Overflight	Placer County, Roseville
Truckee Tahoe Airport	Truckee Tahoe Airport District	Truckee Tahoe ALUC ¹³	Noise, Safety, Airspace, Overflight	Placer County

¹² The Sacramento Area Council of Governments (SACOG) functions as the *ALUC* for Sacramento, Sutter, Yolo and Yuba counties. Sacramento International Airport and McClellan Field are located in Sacramento County and Beale Air Force Base is located in Yuba County.

¹³ Airport land use compatibility planning matters for the Truckee Tahoe Airport, which straddles the Placer and Nevada County boundary, are the responsibility of the Truckee Tahoe Airport Land Use Commission, a special two-county ALUC. The Nevada County Transportation Commission (NCTC) serves as the ALUC staff.

- (b) In the spirit of airport land use compatibility planning, the PCALUC encourages these agencies to coordinate with each other on airport land use compatibility matters. Specifically:
- (1) The entity owning a public-use or military airport in a neighboring county is requested to coordinate with the affected jurisdictions of Placer County when preparing or amending airport plans and development activities.
 - (2) The entity serving as the ALUC for a neighboring airport is requested to coordinate with the PCALUC and affected *Local Agencies* in Placer County when preparing or amending an ALUCP.
 - (3) Each affected *Local Agency* in Placer County is advised to address airport impacts from a neighboring airport in its general plan, specific plan, or other policy document and to use the airport's *ALUCP* as a reference. The *Local Agencies* in Placer County are also advised to consult with the manager of the airport regarding *Land Use Actions* that may impact the airport operations.

2.3. GEOGRAPHIC SCOPE

2.3.1. *Airport Influence Area*: The influence area of each *Airport* addressed by this *ALUCP* encompasses all lands on which the uses could be negatively affected by current or future aircraft operations at the *Airport* as well as lands on which the uses could negatively affect *Airport* usage and thus necessitate restriction on those uses.¹⁴

- (a) In delineating the *Airport Influence Area* for each *Airport*, the geographic extents of four types of compatibility concerns are considered. The *Compatibility Zones* depicted in the *Compatibility Policy Maps* presented in Chapters 4, 5, and 6 for Auburn Municipal Airport, Blue Canyon Airport, and Lincoln Regional Airport, respectively, consider all four compatibility factors in a composite manner.
- (1) Noise: Locations exposed to potentially disruptive levels of aircraft noise.
 - (2) Safety: Areas where the risk of an aircraft accident poses heightened safety concerns for people and property on the ground.
 - (3) Airspace Protection: Places where height and various other land use characteristics need to be restricted in order to prevent creation of physical, visual, or electronic hazards to flight within the airspace required for operation of aircraft to and from the *Airport*.
 - (4) Overflight: Locations where aircraft overflying can be intrusive and annoying to many people.
- (b) Other impacts sometimes created by airports (e.g., air pollution, automobile traffic, etc.) are not addressed herein and are not factors that the *PCALUC* shall consider in reviewing land use projects.

¹⁴ The basis for delineating the *Airport Influence Area* is set by state law in *Business and Professions Code Section 11010*.

- 2.3.2. *Airport Growth Assumptions:* The *Airport Influence Area* for each *Airport* covered by this *ALUCP* reflects the existing configuration of the *Airport*, planned airfield improvements and projected aircraft activity covering the requisite 20-year planning horizon.¹⁵ Chapters 7 through 9 document the aeronautical assumptions for each *Airport* upon which this *ALUCP* is based.
- 2.3.3. *Referral Areas:* The *Airport Influence Area* for each *Airport* covered by this *ALUCP* constitutes the *Referral Area* within which certain *Land Use Actions* and *Airport Actions* are subject to *PCALUC* review to determine consistency with the *ALUCP*. See Section 2.4 for the types of *Actions* subject to *PCALUC* review.

2.4. ACTIONS ALWAYS SUBJECT TO PCALUC REVIEW

- 2.4.1. *Mandatory Referral of Local Agency Planning Actions:* Prior to approving the types of *Planning Actions* indicated in Paragraphs (a) and (b), the *Local Agency* always must refer the *Planning Action* to the *PCALUC* for determination of consistency with this *ALUCP*.¹⁶
- (a) *Land Use Planning Actions* always requiring *PCALUC* review include:
- (1) *Local Agency* adoption or approval of any new general plan, specific plan, or facility master plan or any amendment thereto that affects lands within an *Airport Influence Area*.
 - (2) *Local Agency* adoption or approval of a zoning ordinance or building regulation, including any proposed change or variance to any such ordinance or regulation, that (1) affects land within an *Airport Influence Area* and (2) involves the types of airport impact concerns listed in Policy 2.3.1(a).
 - (3) Amendments to general plans, specific plans, zoning ordinance or building regulation that have general applicability throughout the community or specifically to lands within an *Airport Influence Area* require referral to the *PCALUC* for review. The *PCALUC Executive Director* is authorized on behalf of the *PCALUC* to provide comments on *Land Use Planning Actions* involving parcel-specific amendments (e.g., zoning variance associated with a development proposal).
 - (4) *Land Use Actions* for which a Special Conditions Exception is being sought under Policy 3.2.4.
- (b) *Airport Planning Actions* always requiring *PCALUC* review:
- (1) Adoption or modification of a master plan (see Sections 2.11 and 3.8).¹⁷
 - (2) Any proposal for “expansion” of an *Airport* covered by this *ALUCP* if such expansion will require an amended Airport Permit from the State of California (see Sections 2.11 and 3.8). As used in the statutes, “expansion” primarily includes construction of a new runway, extension or realignment of an existing runway, or related acquisition of land.¹⁸

¹⁵ *Public Utilities Code Section 21675(a).*

¹⁶ *Public Utilities Code Section 21676(b).*

¹⁷ *Public Utilities Code Section 21676(c).*

¹⁸ *Public Utilities Code Section 21664.5* defines “airport expansion” as being “construction of a new runway,” “extension or realignment of an existing runway,” “acquisition of clear zones [runway protection zones] or of any interest in land for the purpose of [either of the above],” or “any other expansion of the airport’s physical facilities for the purpose of accomplishing or which are related to the purpose of [any of the above].”

- (3) Any proposal for a new airport or heliport whether for public use, special use or personal use must be submitted for *PCALUC* review if the facility requires a State Airport Permit (see Sections 2.11 and 3.9).¹⁹

2.5. ACTIONS SUBJECT TO PCALUC REVIEW BEFORE LOCAL AGENCY ATTAINS GENERAL PLAN CONSISTENCY

- 2.5.1. *Interim Mandatory Referral of Major Land Use Actions:* Before a *Local Agency* either makes its general plan, specific plans, zoning ordinance or district facilities master plan consistent with the *ALUCP* or *Overrules* the *PCALUC* as provided by law, the *Local Agency* must refer all *Major Land Use Actions* (see list in Policy 2.5.2) to the *PCALUC* for review.
- 2.5.2. *Major Land Use Actions:* Under the conditions indicated in Policy 2.5.1, state law allows *ALUCs* to require *Local Agencies* to refer all actions, regulations, and permits involving land within an *Airport Influence Area* to the *PCALUC* for review.²⁰ Rather than reviewing “all actions, regulations and permits,” the *PCALUC* has opted to review a select list of *Major Land Use Actions*. They are:
 - (a) Any of the following types of *Land Use Actions* proposed for land within *Compatibility Zones A, B1, B2, C1, or C2*:
 - (1) Expansion of the sphere of influence of a city or special district.
 - (2) Pre-zoning associated with future annexation of land to a city.
 - (3) Infrastructure or other capital improvements (e.g., water, sewer, or roads) that would promote urban uses in undeveloped or agricultural areas to the extent that such uses are not reflected in a previously reviewed general plan or specific plan.
 - (4) Land acquisition by a *Local Agency* for any building intended to accommodate the public (for example, a school or hospital).
 - (5) Development agreements or amendments to such agreements.
 - (6) Nonaviation use of off-airport land within *Compatibility Zone A* (see Policy 2.1.12 for definition of an *Aviation-Related Use*).
 - (7) Residential development, including land divisions, consisting of 5 or more dwelling units or parcels.
 - (8) Nonresidential development having a building floor area of 10,000 square feet or greater.
 - (9) Development of a *Project* (temporary or permanent) expected to attract a congregation of people (including employees, customers/visitors) to outdoor activities at the project site. For the purposes of this policy, a congregation of people is deemed to occur if, during a typical busy period, there would be more people present on the site than the number of people indicated as the maximum sitewide average intensity (people/acre) established for each *Compatibility Zone* at each *Airport* (see Basic Compatibility Criteria **Tables AUB-4A, BLU-5A and LIN-6A**).²¹

¹⁹ See Footnote 9.

²⁰ *Public Utilities Code Section 21676.5(a)*.

²¹ For example, more than 70 total occupants at any time during a normal busy period for a land use proposed to be located in Auburn Municipal Airport *Compatibility Zone B2*.

- (10) *Redevelopment* (see Policy 2.1.35) if the *Project* is of a type listed in Paragraphs (1) through (9) of this policy.
 - (11) *Infill* development proposed for an individual site under Policy 3.7.2(e)(2), not within an *Infill* area defined in accordance with Policy 3.7.2(e)(1).
- (b) Any of the following types of *Land Use Actions* proposed for land anywhere within any portion of an *Airport Influence Area*:
- (1) Objects (including buildings, antennas, and other structures) that receives a determination of anything other than “not a hazard to air navigation” by the Federal Aviation Administration in accordance with *CFR Part 77* of the Federal Aviation Regulations (see Appendix B).
 - (2) Objects having a height of more than:
 - 35 feet within *Compatibility Zone B1, B2, or C1* for Blue Canyon Airport, or an *Airspace Height Review Overlay Zone* for Auburn Municipal Airport;
 - 70 feet within *Compatibility Zone C1* or inner portions of *Zone D* for Blue Canyon Airport; or
 - 150 feet within *Compatibility Zones C2 or D* of any Airport.
 - (3) *Projects* having the potential to create electrical or visual hazards to aircraft in flight, including:
 - Electrical interference with radio communications or navigational signals;
 - Lighting that could be mistaken for *Airport* lighting;
 - Glare in the eyes of pilots of aircraft using the *Airport*; and
 - Impaired visibility (such as from sources of dust, steam, or smoke) near an *Airport*.
 - (4) *Projects* having the potential to create a thermal plume extending to an altitude where aircraft fly.
 - (5) *Projects* having the potential to cause an increase in the attraction of birds or other wildlife that can be hazardous to aircraft operations in the vicinity of an *Airport* or protected airspace in the *Airport* vicinity and plans having the potential to foster such conditions. Examples of proposed land use *Projects* or *Project* features that are attractive to potentially hazardous wildlife are identified in Policy 3.5.3.
- (c) Any proposed nonaviation development of *Airport* property if such development has not previously been included in an airport master plan or community general plan reviewed by the *PCALUC*. (See Policy 2.1.12 for definition of *Aviation-Related Use*.)
- (d) Any proposed construction or alteration of an object resulting in a height of greater than 200 feet above ground level regardless of location within the *PCALUC* jurisdiction.²²
- (e) Any other proposed *Land Use Action* or *Airport Action* not listed above as a *Major Land Use Action*, as determined by the *Local Agency*, involving a question of compatibility with *Airport* activities (e.g., a design review).

²² Project proponents are responsible for also notifying the FAA regarding these proposals. See Policy 3.5.5(b).

2.6. REFERRAL PROCESS AFTER LOCAL AGENCY ATTAINS GENERAL PLAN CONSISTENCY

- 2.6.1. *Voluntary Referral of Major Land Use Actions:* After a *Local Agency* has revised its general plan, specific plans, zoning ordinance or facilities master plan to be consistent with this *ALUCP* or has *Overruled* the *PCALUC*, referral of *Major Land Use Actions* for *PCALUC* review is voluntary.²³
- (a) The scope or character of certain *Major Land Use Actions*, as listed above in Policy 2.5.2, is such that their compatibility with *Airport* activity is a potential concern. Even though these *Major Land Use Actions* may be basically consistent with the local general plan or specific plan, sufficient detail may not be known to enable a full airport compatibility evaluation at the time that the general plan or specific plan is reviewed. To enable better assessment of compliance with the compatibility criteria set forth herein, the *PCALUC* requests *Local Agencies* to continue to refer *Major Land Use Actions* as listed in Policy 2.5.2 for informal review and comment. *PCALUC* review of these types of projects can serve to enhance their compatibility with *Airport* activity.
 - (b) Voluntary referral of any proposed *Major Land Use Action*, as determined by the *Local Agency*, involving a question of compatibility with *Airport* activities is optional.
 - (c) *Minor Land Use Actions* of types not included on the *Major Land Use Actions* list may also be referred on a voluntary basis.
 - (d) The *PCALUC Executive Director* is authorized on behalf of the *PCALUC* to provide comments on all *Actions* referred to the *PCALUC* on a voluntary basis.
 - (e) Because the *PCALUC* review of *Actions* referred on a voluntary basis do not represent formal consistency determinations as is the case with *Actions* referred under Policies 2.4.1, 2.5.1, or 2.4.1(b), *Local Agencies* are not required to adhere to the overruling process if they elect to approve a project without incorporating design changes or conditions recommended by the *PCALUC* or *PCALUC Executive Director*.
- 2.6.2. *Submittal of Environmental Documents:* The *PCALUC* does not have a formal responsibility to review the environmental document associated with *Land Use Actions* or *Airport Actions* referred to it for review.
- (a) The *PCALUC* authorizes the *PCALUC Executive Director* to provide comments on environmental documents submitted to the *PCALUC* for comment.
 - (b) If an environmental document has been prepared at the time that a *Land Use Action* or *Airport Action* is referred for review and the document contains information pertinent to the review, then a copy should be included with the referral (see Policy 2.9.1).

²³ Once a *Local Agency* either makes its general plan, specific plans, zoning ordinance or facilities master plan consistent with the *ALUCP* or *Overrules* the *ALUC* as provided by law, the *ALUC* no longer has authority under state law to require that all actions, regulations, and permits be referred for review. However, the *ALUC* and the local agency can agree that the *ALUC* should continue to receive, review, and comment upon individual projects.

2.7. LIMITATIONS OF THIS ALUCP

- 2.7.1. *Airport Operations*: In general, neither the *PCALUC* nor this *ALUCP* have authority over the planning and design of on-airport facilities or over *Airport* operations including where and when aircraft fly, the types of aircraft flown, and other aspects of aviation.²⁴ Exceptions to this limitation are as follows:
- (a) In accordance with state law, *PCALUC* review is required for airport master plans and certain development plans to the extent that future *Aviation-Related Uses* (see Policy 2.1.12), facilities or activities could have off-airport land use compatibility implications (see Policy 2.4.1(b)).²⁵
 - (b) Nonaviation development of *Airport* property is subject to *PCALUC* review in the same manner that *PCALUC* review is required for *Land Use Development Actions* off-*Airport* property (see Policy 2.5.2(c)). The review may take place as part of an airport master plan or on an individual development project basis (see Policy 2.4.1(b)).
- 2.7.2. *Federal, State and Tribal Entities*: Lands controlled (i.e., owned, leased, or in trust) by federal or state agencies or by Native American tribes are not subject to the provisions of the state ALUC statutes or this *ALUCP*. However, the compatibility criteria included herein are intended as recommendations to these agencies.
- 2.7.3. *Existing Land Uses*: The policies of this *ALUCP* do not apply to *Existing Land Uses*.²⁶ A land use is considered to be “existing” when one or more of the below conditions has been met prior to the effective date (see Policy 2.2.4) of this *ALUCP* by the *PCALUC*.
- (a) *Qualifying Criteria*: An *Existing Land Use* is one that either physically exists or for which *Local Agency* commitments to the proposal have been obtained in one or more of the following manners and is considered by the *PCALUC* to have a vested right:²⁷
 - (1) A valid building permit has been issued and not yet expired;
 - (2) A use permit (e.g., conditional use permit) has been approved and not yet expired;
 - (3) Other discretionary entitlement has been approved and not yet expired, including the following:²⁸
 - A tentative parcel, large lot, or subdivision map;
 - A vesting tentative parcel or subdivision map;
 - A development agreement; or
 - A recorded final subdivision map.
 - (b) *Expiration of Local Agency Commitment*: If a *Local Agency*’s commitment to a development proposal, as set forth in Paragraph (a) of this policy, expires, the proposal will no longer qualify as an *Existing Land Use*. As such, the proposal shall be subject to the policies of this *ALUCP*.

²⁴ This is an explicit limitation of state law under *Public Utilities Code Section 21674(e)*.

²⁵ *Public Utilities Code Sections 21676(c)* and *21664.5*.

²⁶ This is an explicit limitation of *Public Utilities Code Sections 21670(a)* and *21674(a)*.

²⁷ Vested means “the irrevocable right to complete construction notwithstanding an intervening change in the law that would otherwise preclude it.” ([*McCarthy v. California Tahoe Regional Planning Agency*, (1982) 129 Cal.App.3d 222, 230 (1982)].)

²⁸ According to the California Supreme Court, the right to develop becomes vested when all discretionary approvals for a project have been obtained and only ministerial (administrative) approvals remain [*AVCO Community Developers, Inc. v. South Coast Commission*, 17 Cal.3d 785, 791 (1976)]. Determination of what is a ministerial action varies by *Local Agency*.

- (c) Revisions to Approved Development: Filing of a new version of any of the approval documents listed in Paragraph (a) of this policy means that the use no longer qualifies as an *Existing Land Use* and, therefore, is subject to *PCALUC* review in accordance with the policies of Section 2.4.
- (d) Existing Nonconforming Uses: The *PCALUC* has no ability to reduce or remove *Nonconforming* or otherwise incompatible *Existing Land Uses* from the airport environs. Further, this *ALUCP* is not intended to compel local agency action to reduce or remove nonconforming or otherwise incompatible existing land uses from the airport environs. Proposed changes to uses within existing structures are not subject to *PCALUC* review unless the changes would result in an increased nonconformity with the compatibility criteria (see Policy 3.7.3). Proposed *Redevelopment* (see definition in Policy 2.1.35) is, however, subject to *PCALUC* review and conformance with the compatibility criteria the same as new development.
- (e) Determination: The *PCALUC* shall make the determination as to whether a specific project meets the qualifying criteria set forth in Paragraph (a) of this policy. Once the *PCALUC* finds that a *Local Agency's* general plan is consistent with the *ALUCP*, this determination shall be made by the *Local Agency*.

2.7.4. *Development by Right*: Nothing in this *ALUCP* prohibits:

- (a) Construction of a single-family home on a legal lot of record as of the effective date of this *ALUCP* provided that the home is not within *Compatibility Zone A* and the use is permitted by local land use regulations.
- (b) Construction of accessory dwelling units as defined by state law and local regulations.²⁹
- (c) Lot line adjustments, provided that new developable parcels would not be created and the resulting *Density* or *Intensity* of the affected property would not exceed the applicable safety criteria indicated in the *Basic Compatibility Criteria* tables for each *Airport*.
- (d) Construction or establishment of a family day care home serving 14 or fewer children either in an existing dwelling or in a new dwelling permitted by the policies of this *ALUCP*.

2.8. GENERAL PCALUC REVIEW PROCESS

2.8.1. *Timing of Referral*: The precise timing of the *PCALUC's* or *PCALUC Executive Director's* review of a proposed *Land Use Planning Action*, *Major Land Use Action*, or *Airport Action* may vary depending upon the nature of the specific project.

- (a) Referrals to the *PCALUC* should be made at the earliest reasonable point in time so that the *PCALUC's* review can be duly considered by the *Local Agency* prior to when the agency formalizes its *Actions*. Depending upon the type of *Action* and the normal scheduling of meetings, *PCALUC* review can be completed before, after, or concurrently with review by the local planning commission and other advisory bodies, but *must* be accomplished before final action by the *Local Agency*.

²⁹ *Government Code, Section 65852.2.*

- (b) Completion of a formal application with the *Local Agency* is not required prior to a *Local Agency's* referral of a proposed *Land Use Action* or *Airport Action* to the *PCALUC*. Rather, a *Project* applicant may request, and the *Local Agency* may refer, a proposed *Action* to the *PCALUC* for early consistency determination, so long as the *Local Agency* or *Project* applicant is able to provide the *PCALUC* with the required submittal information for the proposed *Action*, as specified and required in Policies 2.9.1, 2.10.1, and 2.11.1.
- 2.8.2. *Responsibilities for Consistency Analysis:* The *PCALUC* and *Local Agencies* are each responsible for analyzing a proposed *Land Use Action* or *Airport Action* for compliance with the compatibility criteria set forth in this *ALUCP*.
- (a) *Local Agency* staff may choose to initially evaluate proposed *Actions* and work with the *Local Agency/Project* applicant to bring the proposal into compliance with *ALUCP* criteria. The *PCALUC Executive Director* will provide informal input at this stage if requested.
- (b) When a proposed *Action* is formally referred to the *PCALUC*, the *PCALUC Executive Director* shall review the proposal to determine if it is consistent with the *ALUCP* policies. *Actions* of a type that require a formal consistency determination by the *PCALUC* (those listed in Policy 2.4.1) will be placed on the *PCALUC* agenda for action.
- (c) Subsequent to when a *Local Agency's* general plan and applicable specific plans have been determined by the *PCALUC* to be consistent with the *ALUCP*, the *Local Agency* and its staff are responsible for the consistency analysis of *Major Land Use Actions*. The *PCALUC Executive Director* will provide informal input if requested or if the *Local Agency* voluntarily refers the *Major Land Use Action* to the *PCALUC* for a consistency determination.
- (d) *Land Use and Airport Actions* for which referral to the *PCALUC* is mandatory regardless of the general plan and specific plan consistency status (*Actions* listed in Policy 2.4.1 and 2.4.1(b)) must continue to be referred for a formal consistency determination by the *PCALUC*.
- (e) The *Local Agency* and its staff are responsible for ensuring that a development continues to comply with *ALUCP* criteria on an on-going basis following completion of the *Project* (i.e., usage *Intensity* and height limitations in particular). This requirement also applies with regard to any conditions attached to the *Project* by the *PCALUC* in accordance with Policies 2.9.5(b), 2.10.4(b), or 2.11.2(b).
- 2.8.3. *Public Input:* Where applicable, the *PCALUC* shall provide public notice and obtain public input before acting on any plan, regulation, or other land use proposal under consideration.³⁰
- 2.8.4. *Fees:* Any applicable review fees as established by the *PCALUC* shall accompany the submittal of *Actions* for *PCALUC* or *PCALUC Executive Director* review (see also Policy 2.2.7).³¹

³⁰ *Public Utilities Code Section 21675.2(d)*.

³¹ *Public Utilities Code Section 21671.5(f)* allows for *ALUCs* to charge fees for project reviews.

2.9. REVIEW PROCESS FOR GENERAL PLANS, SPECIFIC PLANS, ZONING ORDINANCES, AND BUILDING REGULATIONS

- 2.9.1. *Required Submittal Information:* Copies of the complete text and maps of the plan, ordinance, or regulation proposed for adoption or amendment shall be submitted to the *PCALUC*. Any supporting material, such as environmental documents, assessing the proposal's consistency with the *ALUCP* should be included. If the amendment is required as part of a proposed *Major Land Use Action*, then the information listed in Policy 2.10.1 shall also be included to the extent applicable.
- 2.9.2. *Initial PCALUC Review of General Plan Consistency:* In conjunction with adoption or amendment of this *ALUCP*, the *PCALUC* shall review the general plans and specific plans of affected *Local Agencies* to determine their consistency with the *PCALUC*'s policies. Inconsistencies, if any, shall be identified.
- (a) State law³² requires that, within 180 days of the *PCALUC*'s adoption or amendment of this *ALUCP*, each *Local Agency* affected by the plan must amend its general plan and any applicable specific plan(s) to be consistent with the *PCALUC*'s *ALUCP* or, alternatively, provide required notice, adopt findings, and *Overrule* the *PCALUC* in accordance with statutory requirements.³³
 - (b) Prior to taking action on a proposed amendment of a general plan or specific plan as necessitated by Paragraph (a) of this policy, the *Local Agency* must submit a draft of the proposal to the *PCALUC* for review and approval.
- 2.9.3. *Subsequent Reviews of Related Major Land Use Actions:* Once a *Local Agency*'s general plan and applicable specific plans have been made consistent with this *ALUCP*, or the *Local Agency* has *Overruled* a *PCALUC* finding of inconsistency regarding those plans, subsequent *Land Use Development Actions* that are consistent both with those local plans and with any related ordinances and regulations also previously reviewed by the *PCALUC* are subject to *PCALUC* review only under the conditions indicated in Policies 2.4.1 and 2.5.1.
- 2.9.4. *Identification of Infill Areas:* If a *Local Agency* wishes to have its general plan show locations for *Infill* development as indicated in Policy 3.7.2, the *Local Agency* must provide the *PCALUC* a map along with supporting documentation identifying the areas it requests the *PCALUC* to consider as *Infill*. This may be done in conjunction with its referral of a general plan or specific plan amendment to the *PCALUC* in response to the requirements of Policy 2.9.2 or as part of a later update in accordance with Policy 2.9.3. The *PCALUC* shall include a determination on the *Infill* locations as part of its consistency determination regarding the general plan and/or applicable specific plan(s). Note that *Infill* also may be identified on an individual *Project* basis in accordance with Policy 3.7.2.
- 2.9.5. *PCALUC Action Choices:* When reviewing a general plan, specific plan, zoning ordinance, or building regulation for consistency with the *ALUCP*, the *PCALUC* has three choices of action:
- (a) Determine the plan, ordinance, or regulation consistent with the *ALUCP*. To make such a finding with regard to a general plan, the conditions identified in Section 3.1 must be met.

³² *Government Code Section 65302.3.*

³³ *Public Utilities Code Section 21676(b).*

- (b) Determine the plan, ordinance, or regulation consistent with the *ALUCP*, subject to conditions and/or modifications that the *PCALUC* may require. Any such conditions should be limited in scope and described in a manner that allows compliance to be clearly assessed.
 - (c) Determine the plan, ordinance, or regulation inconsistent with the *ALUCP*. In making a determination of inconsistency, the *PCALUC* shall note the specific conflicts or shortcomings upon which its determination is based.
- 2.9.6. *Response Time:* The *PCALUC* must respond to a *Local Agency's* request for a consistency determination on a general plan, specific plan, zoning ordinance, or building regulation within 60 days from the date of referral.³⁴
- (a) The date of referral is deemed to be the date on which all applicable *Project* information as specified in Policy 2.9.1 is received by the *PCALUC Executive Director* and the *PCALUC Executive Director* determines that the application for a consistency determination is complete (see Appendix I for a copy of the *PCALUC Review Application*).
 - (b) If the *PCALUC* fails to make a determination within the 60-day period, the proposed *Land Use Planning Action* shall be deemed consistent with the *ALUCP*.
 - (c) The 60-day review period may be extended if the referring *Local Agency* or project applicant agrees in writing or so states at a *PCALUC* public hearing on the *Land Use Planning Action*.
 - (d) Regardless of *PCALUC* action or failure to act, the proposed *Land Use Planning Action* must comply with other applicable local, state, and federal regulations and laws.
 - (e) The referring *Local Agency* shall be notified of the *PCALUC's* action in writing.

2.10. REVIEW PROCESS FOR MAJOR LAND USE ACTIONS

- 2.10.1. *Required Submittal Information:* A proposed *Major Land Use Action* referred for *PCALUC* (or *PCALUC Executive Director*) review shall include the following information to the extent applicable:
- (a) A completed *PCALUC Review Application* as provided in Appendix I of this *ALUCP*.
 - (b) Property location data (assessor's parcel number, street address, subdivision lot number).
 - (c) An accurately scaled map depicting the project site location in relationship to the airport boundary and runway.
 - (d) A description of the proposed use(s), current general plan and zoning designations, and the type of *Major Land Use Action* being sought from the *Local Agency* (e.g., zoning variance, special use permit, building permit).
 - (e) A detailed site plan and supporting data showing: site boundaries and size; existing uses that will remain; location of existing and proposed structures, open spaces, and water

³⁴ *Public Utilities Code Section 21676(d).*

bodies; ground elevations (above mean sea level) and elevations of tops of structures and trees. Additionally:

- (1) For residential uses, an indication of the potential or proposed number of dwelling units per acre (excluding any accessory units as defined by state law and local regulations).
 - (2) For nonresidential uses, the total floor area for each type of proposed use, the number of auto parking spaces, and, if known, the maximum number of people (employees, visitors/customers) potentially occupying the total site or portions thereof at any one time.
- (f) Identification of any features, during or following construction that would increase the attraction of birds or cause other wildlife hazards to aircraft operations at an *Airport* or in its environs (see Policy 3.5.3). Such features include, but are not limited to the following:
- (1) Open water areas.
 - (2) Sediment ponds, retention basins.
 - (3) Detention basins that hold water for more than 48 hours.
 - (4) Artificial wetlands.
- (g) Identification of any characteristics that could create electrical interference, confusing or bright lights, glare, smoke, or other electrical or visual hazards to aircraft flight.
- (h) Any environmental document (initial study, draft environmental impact report, etc.) that may have been prepared for the *Project*.
- (i) Staff reports regarding the *Project*.
- (j) Other relevant information that the *PCALUC* or *PCALUC Executive Director* determine to be necessary to enable a comprehensive review of the proposed *Major Land Use Action*.

2.10.2. *Review by PCALUC Executive Director:* The *PCALUC* delegates to the *PCALUC Executive Director* the review and decision regarding *Major Land Use Actions* referred on an interim mandatory basis under Policy 2.5.1 or on a voluntary basis under Policy 2.6.1.

- (a) The *PCALUC Executive Director* shall consult with the manager of the involved *Airport* regarding these *Actions*.
- (b) In reviewing these *Actions*, the *PCALUC Executive Director* has three choices of action:
 - (1) Find that the proposed *Project* does not contain characteristics likely to result in inconsistencies with the compatibility criteria set forth in this *ALUCP*.
 - (2) Find that, subject to compliance with such conditions as the *PCALUC Executive Director* may specify, the *Project* would not contain characteristics likely to result in inconsistencies with the compatibility criteria set forth in this *ALUCP*. Any such conditions should be limited in scope and described in a manner that allows compliance to be clearly assessed (e.g., the height of a structure).
 - (3) Find that the proposed *Project* contains characteristics that are in conflict with *ALUCP* criteria. The *PCALUC Executive Director* may reject any such *Project* or may forward it to the *PCALUC* for a formal consistency determination.
- (c) The *PCALUC Executive Director* is authorized to make findings on *Projects* under Paragraphs (b)(1) and (b)(2) above on behalf of the *PCALUC*. The *PCALUC Executive*

Director shall provide to the *PCALUC* at its next scheduled meeting a list of all such *Actions* reviewed and approved.

2.10.3. *Appeal of PCALUC Executive Director's Action:* The affected *Local Agency*, *Project* applicant, *Airport* owner, or other interested party may appeal to the *PCALUC* a finding made by the *PCALUC Executive Director* on a *Major Land Use Action* reviewed in accordance with Policy 2.10.2. The *PCALUC* shall then review the proposed *Major Land Use Action*, the *PCALUC Executive Director's* finding, and information supporting the appeal and make a final determination regarding the proposed *Major Land Use Action's* consistency with the *ALUCP*. Any appeal of the *PCALUC Executive Director's* finding must be submitted, together with applicable fees, within 10 days of the date when the finding was issued.

2.10.4. *PCALUC Action Choices:* The *PCALUC* has three choices of action when making consistency determinations on *Major Land Use Actions* reviewed in accordance with Policies 2.5.1 or 2.10.3:

- (a) Determine the *Project* consistent with the *ALUCP*.
- (b) Determine the *Project* consistent with the *ALUCP*, subject to compliance with such conditions as the *PCALUC* may specify. Any such conditions should be limited in scope and described in a manner that allows compliance to be clearly assessed (e.g., the height of a structure).
- (c) Determine the *Project* inconsistent with the *ALUCP*. In making a determination of inconsistency, the *PCALUC* shall note the specific conflicts upon which the determination is based.

2.10.5. *Response Time:* In responding to *Major Land Use Actions* referred for review, the policy of the *PCALUC* is that:

- (a) When a *Major Land Use Action* is referred for review on a mandatory basis as required by Policy 2.5.1:
 - (1) The date of referral is deemed to be the date on which all applicable *Project* information as specified in Policy 2.10.1 is received by *PCALUC Executive Director*, required fees have been paid, and the *PCALUC Executive Director* determines that the application for a consistency determination is complete (see Appendix I for a copy of the *PCALUC Review Application*).
 - (2) Reviews by the *PCALUC Executive Director* shall be completed within 14 days of the date of referral.
 - (3) Reviews of *Projects* forwarded or appealed to the *PCALUC* for a consistency determination shall be completed within 60 days of the date of the appeal.³⁵
 - (4) If the *PCALUC Executive Director* or the *PCALUC* fail to make a determination within the above time periods, the proposed *Major Land Use Action* shall be deemed consistent with the *ALUCP*.
- (b) When a *Major Land Use Action* is referred on a voluntary basis in accordance with Policy 2.6.1, review by the *PCALUC Executive Director* and/or the *PCALUC* should be

³⁵ For *Major Land Use Actions*, this 60-day limit is not a statutory requirement, but is set by the *PCALUC* to be consistent with Policy 2.9.6 and *Public Utilities Code Section 21676(d)* regarding general plans, specific plans, zoning ordinances, and building regulations.

completed in a timely manner enabling the comments to be considered by decision-making bodies of the referring *Local Agency*.

- (c) Regardless of action or failure to act on the part of the *PCALUC Executive Director* or the *PCALUC*, the proposed *Major Land Use Action* must comply with other applicable local, state, and federal laws and regulations.
- (d) The referring *Local Agency* shall be notified of the *PCALUC Executive Director's* and/or the *PCALUC's* action in writing.

2.10.6. *Subsequent Reviews of Related Major Land Use Actions:* Once a *Project* has been found consistent with the *ALUCP*, it generally need not be referred for review at subsequent stages of the planning process (e.g., for a use permit after a zoning change has been reviewed). However, additional *PCALUC* review is required if any of the following are true:

- (a) At the time of the original *PCALUC* review, the *Project* information available was only sufficient to determine consistency with compatibility criteria at a planning level of detail, not at the *Project* design level. For example, the proposed land use designation indicated in a general plan, specific plan, or zoning amendment may have been found consistent, but information on site layout, maximum *Intensity* limits, building heights, and other such factors that may also affect the consistency determination for a *Project* may not have yet been known.
- (b) The design of the *Project* subsequently changes in a manner that affects previously considered compatibility issues and could raise questions as to the validity of the earlier finding of consistency. Proposed changes warranting a new review include, but are not limited to, the following:
 - (1) For residential uses, any increase in the number of dwelling units;
 - (2) For nonresidential uses, a change in the types of proposed uses, any increase in the total floor area, and/or a change in the allocation of floor area among different types of uses in a manner that could result in an increase in the *Intensity* of use (more people on the site) to a level exceeding the criteria set forth in this *ALUCP*;
 - (3) Any increase in the height of structures or other design features such that the height limits established herein would be exceeded or exceeded by a greater amount;
 - (4) Major site design changes (such as incorporation of clustering or modifications to the configuration of open land areas proposed for the site) if site design was a factor in the initial project review;
 - (5) Any significant change to a proposed project for which a special exception was granted in accordance with Policy 3.2.4;
 - (6) Any new design features that would create visual hazards (e.g., certain types of lights, sources of glare, and sources of dust, steam, or smoke);
 - (7) Any new equipment or features that would create electronic hazards or cause interference with aircraft communications or navigation; and/or
 - (8) Addition of features that could attract wildlife that is potentially hazardous to aircraft operations.
- (c) At the time of original *PCALUC* review, conditions were placed on the *Project* that require subsequent *PCALUC* review.
- (d) The *Local Agency* concludes that further review is warranted.

2.11. REVIEW PROCESS FOR AIRPORT MASTER PLANS AND DEVELOPMENT PLANS

2.11.1. *Required Submittal Information for Airport Actions:* An airport master plan or development plan for an existing or new *Airport* or heliport referred to the *PCALUC* for review shall contain sufficient information to enable the *PCALUC* to adequately assess the noise, safety, airspace protection, and overflight impacts of *Airport* activity upon surrounding land uses.

- (a) When a new or amended master plan is the subject of the *PCALUC* review, the noise, safety, airspace protection, and overflight impacts should be addressed in the plan report and/or in an accompanying environmental document. Proposed changes in *Airport* facilities and usage that could have land use compatibility implications should be noted.
- (b) For *Airport* development plans, the relationship to a previously adopted master plan or other approved plan for the *Airport* should be indicated—specifically, whether the proposed development implements an adopted/approved plan or represents an addition or change to any such previous plan. Any environmental document prepared for the *Project* should be included in the submittal.
- (c) For either airport master plans or development plans, the following specific information should be included to the extent applicable:
 - (1) A layout plan drawing of the proposed facility or improvements showing the location of:
 - Property boundaries;
 - Runways or helicopter takeoff and landing areas;
 - Runway or helipad protection zones; and
 - Aircraft or helicopter approach/departure flight routes.
 - (2) A revised map of the *Airspace Protection Surfaces* as defined by *CFR Part 77* if the proposal would result in changes to these surfaces. Maps reflecting the current and future configurations of the *Airspace Protection Surfaces* for the three *Airports* covered by this *ALUCP* are included in Chapters 4, 5, and 6.
 - (3) Updated activity forecasts, including the number of operations by each type of aircraft proposed to use the facility, the percentage of day versus night operations, and the distribution of takeoffs and landings for each runway direction. The effects of the proposed development on the forecast *Airport* usage indicated in Chapters 7 through 9 of this *ALUCP* should be described.
 - (4) Proposed flight track locations and projected noise contours. Differences from the flight track data and noise contours presented in Chapters 7 through 9 of this *ALUCP* should be described.
 - (5) A map showing existing and planned land uses in the areas affected by aircraft activity associated with implementation of the proposed master plan or development plan.
 - (6) Identification and proposed mitigation of impacts on surrounding land uses to the extent that those impacts would be greater than indicated by the compatibility factors depicted in the *Airport* exhibits presented in Chapters 7 through 9.

2.11.2. *PCALUC Action Choices for Plans of Existing Airports*: When reviewing a proposed new or revised airport master plan or new development plans for the *Airports* addressed by this *ALUCP*, the *PCALUC* has three action choices (see Policy 3.8.1 for policies pertaining to the substance of the *PCALUC* review of plans for existing *Airports*):

- (a) Determine the *Airport* plan consistent with the *ALUCP*.
- (b) Determine the *Airport* plan consistent with the *ALUCP* with the condition that the *ALUCP* be modified to reflect the assumptions and proposals of the *Airport* plan.
- (c) Determine the *Airport* plan inconsistent with the *ALUCP*. In making a determination of inconsistency, the *PCALUC* shall note the specific conflicts upon which the determination is based.

2.11.3. *PCALUC Action Choices for Plans of New Airports or Heliports*: When reviewing proposals for new public use or private use airports or heliports, the *PCALUC* has two action choices (see Policy 3.9.1 for policies pertaining to the substance of the *PCALUC* review of plans for new *Airports*):

- (a) Approve the proposal as being consistent with the specific review criteria listed in Section 3.9 and, if required, either adopt an *ALUCP* for that facility or establish the intent to do so at a later date. State law requires adoption of an *ALUCP* if the airport or heliport will be a public-use facility.³⁶
- (b) Disapprove the proposal on the basis that the noise, safety, airspace protection, and overflight impacts it would have on surrounding land uses are not adequately mitigated.

2.11.4. *Response Time*: The *PCALUC* must respond to the referral of an airport master plan or development plan within 60 days from the date of referral.³⁷

- (a) The date of referral is deemed to be the date on which all applicable project information as specified in Policy 2.11.1 is received by *PCALUC Executive Director* and the *PCALUC Executive Director* determines that the application for a consistency determination is complete (see Appendix I for a copy of the *PCALUC* Review Application).
- (b) If the *PCALUC* fails to make a determination within the specified period, the proposed *Airport Action* shall be deemed consistent with the *ALUCP*.
- (c) Regardless of *PCALUC* action or failure to act, the proposed *Airport Action* must comply with other applicable local, state, and federal regulations and laws.
- (d) The *Airport* owner shall be notified of the *PCALUC*'s action in writing.

2.12. PROCESS FOR OVERRULING THE PCALUC

2.12.1. *PCALUC Determination of "Inconsistent"*: If the *PCALUC* determines that a proposed *Land Use Action or Airport Action* is inconsistent with this *ALUCP*, the *PCALUC* must notify the *Local Agency* and shall indicate the reasons for the inconsistency determination.

³⁶ *Public Utilities Code Section 21675(a)*.

³⁷ *Public Utilities Code Section 21676(d)*.

2.12.2. *Overruling of PCALUC by Local Agency:*

- (a) If a *Local Agency* wishes to proceed with a proposed *Land Use Action* or *Airport Action* that the *PCALUC* has determined to be inconsistent with the *ALUCP*, or if the *Local Agency* wishes to ignore a condition for consistency, the *Local Agency* must *Overrule* the *PCALUC* determination in accordance with the provisions of state law.³⁸
- (b) The *Overruling* process applies only to determinations made by the *PCALUC*, not ones made by the *PCALUC Executive Director* in accordance with Policy 2.10.2. Disagreements over determinations made by the *PCALUC Executive Director* are first to be appealed to the *PCALUC* (see Policy 2.10.3).

2.12.3. *PCALUC Comments on Proposed Overruling:* The *PCALUC* may provide comments on the proposed overruling decision. The *PCALUC* delegates to the *PCALUC Executive Director* the authority to provide comments.

³⁸ See *Public Utilities Code Section 21670(a), 21676 and 21676.5* for specific procedures for overruling an ALUC. Further guidance is provided in the *California Airport Land Use Handbook* published by the California Division of Aeronautics (see beginning on page 5-15 of the 2011 edition). Chapter 1 of this *ALUCP* also summarizes the *Overrule* process to be followed by a *Local Agencies* in Placer County.

This page left intentionally blank

Chapter **3**

**Countywide Compatibility
Policies**

Countywide Compatibility Policies

3.1. CRITERIA FOR REVIEW OF GENERAL PLANS, SPECIFIC PLANS, ZONING ORDINANCES, AND BUILDING REGULATIONS

- 3.1.1. *Statutory Requirement*: State law requires that each *Local Agency* having territory within an *Airport Influence Area* modify its general plan and any applicable specific plan to be consistent with the compatibility plan for the particular airport unless it takes the steps required to *Overrule* the *PCALUC*. In order for a general plan to be considered consistent with this *ALUCP*, the requirements listed in Policies 3.1.2 and 3.1.3 following must be met.¹
- 3.1.2. *Elimination of Conflicts*: No direct conflicts can exist between the two plans.
- (a) Direct conflicts primarily involve general plan land use designations that do not meet the *Density* or *Intensity* criteria specified in the *Basic Compatibility Criteria* table for each *Airport*. In addition, conflicts with regard to other policies—height limitations in particular—may exist.
 - (b) A general plan cannot be found inconsistent with the *ALUCP* because of land use designations that reflect *Existing Land Uses* even if those designations conflict with the compatibility criteria of this *ALUCP*. General plan land use designations that merely echo the *Existing Land Uses* are exempt from requirements for general plan consistency with the *ALUCP*.²
 - (c) Proposed *Redevelopment* or other changes to *Existing Land Uses* are not exempt from compliance with this *ALUCP* and are subject to *PCALUC* review in accordance with Policies 2.5.2(a)(10) and 2.7.3(d). To ensure that *Nonconforming Uses* do not become more nonconforming, general plans or implementing documents must include policies setting limitations on expansion and *Reconstruction* of *Nonconforming Uses* located within an *Airport Influence Area* consistent with Policies 3.7.3 and 3.7.4.
 - (d) To be consistent with the *ALUCP*, a general plan and/or implementing ordinance also must include provisions ensuring long-term compliance with the compatibility criteria. For example, future reuse of a building must not result in a usage *Intensity* that exceeds the applicable standard or other limit set by the *PCALUC* (see Policy 3.4.5).

¹ See Chapter 1 and Appendix G for additional guidance.

² This exemption derives from state law which proscribes *ALUC* authority over *Existing Land Uses*.

- 3.1.3. *Establishment of Review Process: Local Agencies* must define the process they will follow when reviewing proposed land use development within an *Airport Influence Area* to ensure that the development will be consistent with the policies set forth in this *ALUCP*.
- (a) The process established must ensure that the proposed development is consistent with the land use or zoning designation indicated in the *Local Agency's* general plan, specific plan, zoning ordinance, and/or other development regulations that the *PCALUC* has previously found consistent with this *ALUCP* and that the development's subsequent use or reuse will remain consistent with the policies herein over time. Additionally, consistency with other applicable compatibility criteria—e.g., usage *Intensity*, height limitations, *Avigation Easement* dedication—must be assessed.
 - (b) The review process may be described either within the general plan or specific plan(s) themselves or in implementing ordinances. Local jurisdictions have the following choices for satisfying this review process requirement:
 - (1) Sufficient detail can be included in the general plan or specific plan(s) and/or referenced implementing ordinances and regulations to enable the local jurisdiction to assess whether a proposed development fully meets the compatibility criteria specified in the applicable *ALUCP* (this means both that the compatibility criteria be identified and that project review procedures be described);
 - (2) The *ALUCP* can be adopted by reference (in this case, the project review procedure must be described in a separate policy document or memorandum of understanding presented to and approved by the *PCALUC*); and/or
 - (3) The general plan can indicate that all *Land Use Actions*, or a list of *Land Use Action* types agreed to by the *PCALUC*, shall be submitted to the *PCALUC* for review in accordance with the policies of Section 2.4.
- 3.1.4. *Land Use Conversion:* The compatibility of uses in the *Airport Influence Areas* shall be preserved to the maximum feasible extent. Particular emphasis should be placed on preservation of existing agricultural and open space uses.
- (a) The conversion of land from existing or planned agricultural, industrial, or commercial use to residential uses within *Compatibility Zones A, B1, B2, and C1* is strongly discouraged.
 - (b) In *Compatibility Zone C2*, general plan amendments (as well as other discretionary actions such as rezoning, subdivision approvals, use permits, etc.) which would convert land to residential use or increase the density of residential uses should be subject to careful consideration of overflight impacts.

3.2. CRITERIA FOR REVIEW OF LAND USE ACTIONS

- 3.2.1. *Evaluating Compatibility of New Land Uses:* The compatibility of proposed land uses within an *Airport Influence Area* shall be evaluated in accordance with:
- (a) The general policies set forth in Sections 0 through 3.7 of this Chapter addressing noise, safety, airspace protection, overflight impacts and special circumstances.
 - (b) The airport-specific policies provided for each *Airport* and presented in:
 - (1) Chapter 4 for Auburn Municipal Airport
 - (2) Chapter 5 for Blue Canyon Airport

- (3) Chapter 6 for Lincoln Regional Airport
 - (c) The Basic Compatibility Criteria table provided for each *Airport*:
 - (1) Chapter 4, **Table AUB-4A** for Auburn Municipal Airport
 - (2) Chapter 5, **Table BLU-5A** for Blue Canyon Airport
 - (3) Chapter 6, **Table LIN-6A** for Lincoln Regional Airport
 - (d) The Compatibility Policy Map provided for each Airport:
 - (1) Chapter 4, **Map AUB-4A** for Auburn Municipal Airport
 - (2) Chapter 5, **Map BLU-5A** for Blue Canyon Airport
 - (3) Chapter 6, **Map LIN-6A** for Lincoln Regional Airport
 - (e) The Airspace Protection Surfaces Map provided for each *Airport*:
 - (1) Chapter 4, **Map AUB-4B** for Auburn Municipal Airport
 - (2) Chapter 5, **Map BLU-5B** for Blue Canyon Airport
 - (3) Chapter 6, **Map LIN-6B** for Lincoln Regional Airport
- 3.2.2. *Compatibility Criteria Tables*: The *Basic Compatibility Criteria* table provided for each *Airport* lists general land use categories and indicates each use as being either “normally compatible,” “conditional,” or “incompatible” depending upon the *Compatibility Zone(s)* in which it is located.
- (a) These terms are defined to mean the following:
 - (1) “Normally Compatible” means that normal examples of the use are presumed to comply with the noise, safety, airspace protection, and overflight criteria set forth in this Chapter. Atypical examples of a use may require review to ensure compliance with usage *Intensity*, lot coverage, and height limit criteria.
 - (2) “Conditional” means that the proposed land use is compatible if the indicated usage *Intensity*, open land, and other listed conditions are met. Complex *Projects* with this determination may require more detailed evaluation using the specific noise, safety, airspace protection, and overflight compatibility policies set forth in Sections 0 through 3.6 and criteria for special circumstances outlined in Section 3.7 of this Chapter. For the purposes of these criteria, “avoid” is intended as cautionary guidance, not a prohibition of the use.
 - (3) “Incompatible” means that the use should not be permitted under any normal circumstances. Limited exceptions are possible for site-specific special circumstances (see Policy 3.2.3(b)).
 - (b) Land uses not specifically listed in the *Basic Compatibility Criteria* tables shall be evaluated using the criteria for similar listed uses. The *Occupancy Load Factor* (square feet per person) listed for many nonresidential uses can be used as a comparative guide in this regard. In all cases, proposed nonresidential uses must meet the *Intensity* criteria listed in the *Basic Compatibility Criteria* table header. *Project* proponents are encouraged to provide information regarding the land use category into which they intend their *Project* to belong as well as their calculations regarding the *Project’s* expected total occupancy.
 - (c) Multiple land use categories and the compatibility criteria associated with them may apply to a *Project*.

- (d) Each land use type in mixed-use developments shall individually comply with the criteria in the *Basic Compatibility Criteria* table for each airport. Mixed-use developments shall be evaluated in accordance with Policies 3.3.4 and 3.4.8.
 - (e) For details regarding usage *Intensity* and open land criteria indicated in the *Basic Compatibility Criteria* table for each *Airport* see the safety compatibility criteria in Section 3.4.
- 3.2.3. *Compatibility Policy Map:* The *Compatibility Zones* depicted in the *Compatibility Policy Map* for each *Airport* takes into account all four compatibility concerns in a composite manner—noise, safety, airspace protection, and overflight.
- (a) Chapters 4 through 6 identify the relative contributions of noise, safety, airspace protection, and overflight factors to the delineation of each of the *Compatibility Zones*.
 - (b) The individual compatibility factors can be used to help assess how heavily each compatibility factor should be weighed when evaluating a proposed *Project* in a particular zone. It also can serve to suggest what types of modifications to the *Project* might make the proposal acceptable given the *Project's* degree of sensitivity to a particular compatibility factor (for example, knowing that a *Noise-Sensitive Land Use* is in a high-noise area may indicate a need for sound attenuation in the structure, whereas a safety-sensitive land use in a high-risk area may need to be altered to reduce the number of people present). Chapters 7 through 9 depict the individual compatibility factors for each *Airport*.
- 3.2.4. *Special Conditions Exception:* The policies and criteria set forth in this *ALUCP* are intended to be applicable to all locations within an *Airport Influence Area*. However, there may be specific situations where a normally incompatible use can be considered compatible because of terrain, specific location, or other extraordinary factors or circumstances related to the site. After due consideration of all the factors involved in such situations and consultation with *Airport* management, the PCALUC may find a normally incompatible use to be acceptable.
- (a) In considering any such exceptions, the PCALUC shall take into account the potential for the use of a building to change over time (see Policy 3.4.5). A building could have planned low-intensity use initially, but later be converted to a higher-intensity use. *Local Agency* permit language or other mechanisms to ensure continued compliance with the usage *Intensity* criteria must be put in place.
 - (b) In considering any such exceptions, the PCALUC shall also take into account the need for special measures to reduce the risks to building occupants in the event that the building is struck by an aircraft.
 - (1) Such measures must provide a clear, demonstrable, and permanent overall improvement in safety.
 - (2) To the extent not otherwise required by applicable building codes, added building design features that may enhance safety include, but are not limited to, the following:
 - Using concrete walls;
 - Limiting the number and size of windows;
 - Upgrading the strength of the building roof;
 - Avoiding skylights;
 - Enhancing the fire sprinkler system;

- Limiting buildings to a single story; and
 - Increasing the number of emergency exits.
- (3) The *Project* applicant must provide documentation describing which of these features are proposed to be added in the building design and how these additional features differ from the otherwise applicable building codes.
- (4) If a requested Special Conditions Exception seeks to allow an increase in the number of building occupants beyond the limits set by this *ALUCP*, an emergency evacuation plan, reviewed and endorsed by the local Fire Marshall, shall be established and included with the documentation submitted to the PCALUC.
- (c) In reaching a decision, the PCALUC shall make specific findings as to why the exception is being made and that the land use will neither create a safety hazard to people on the ground or aircraft in flight nor result in excessive noise exposure for the proposed use. Findings also shall be made as to the nature of the extraordinary circumstances that warrant the policy exception.
- (d) The burden for demonstrating that special conditions apply to a particular development proposal rests with the *Project* proponent and/or referring *Local Agency*, not with the PCALUC.
- (e) The granting of a Special Conditions Exception shall be considered site specific and shall not be generalized to include other sites.
- (f) Approval of a special site conditions exception shall require a majority approval of the PCALUC members present and voting on the matter.
- (g) Airport-Specific Special Conditions Policies:
- (1) Special conditions are acknowledged by the PCALUC in the adoption of this *ALUCP* for the following *Airports* in Placer County:
- Auburn Municipal Airport (see Section 4.3)
 - Lincoln Regional Airport (see Section 6.3)
- (2) These special conditions result in establishment of *Compatibility Zone* boundaries and/or compatibility criteria different in character from the zones and criteria applicable to other *Airports* in the county. These special policies are not to be generalized or considered as precedent applicable to other locations near the same *Airport* or to the environs of other *Airports* addressed by this *ALUCP*.
- 3.2.5. *Rare Special Events Exception*: The PCALUC, PCALUC Executive Director, or the involved *Local Agency* (once its general plan, applicable specific plans, and zoning ordinance have been made consistent with the *ALUCP*) may make exceptions for “Conditional” or “Incompatible” land uses associated with rare special events (e.g., an air show at the airport, street fair, golf tournament) for which a facility is not designed and normally not used and for which extra safety precautions can be taken as appropriate.

NOISE COMPATIBILITY POLICIES BACKGROUND INFORMATION

The following Noise Compatibility Policies Background Information has been considered in formulating the noise compatibility criteria in this section, but is provided for informational purposes only and does not itself constitute *ALUCP* policy. For additional discussion of noise compatibility concepts, see Appendix C.

Policy Objective

The purpose of noise compatibility policies is to avoid establishment of *Noise-Sensitive Land Uses* in the portions of the airport environs that are exposed to significant levels of aircraft noise.

Measures of Noise Exposure

As is standard practice in California, this *ALUCP* uses the *Community Noise Equivalent Level (CNEL)* metric as the primary basis for evaluating the degree to which lands around the airport are exposed to airport-related noise. *CNEL* is a cumulative noise metric in that it takes into account not just the loudness of individual noise events, but also the number of events over time. Cumulative exposure to aircraft noise is depicted by a set of contours, each of which represents points having the same *CNEL* value.

The noise contours for each airport covered by this *ALUCP* are presented in Chapters 7 through 9 and reflect the airport activity levels documented in these chapters. The noise contours represent the greatest annualized noise impact, measured in terms of *CNEL*, which is anticipated to be generated by the aircraft operating at the airport over the planning time frame.

Factors Considered in Setting Noise Compatibility Policies

Factors considered in setting the policies in this section include the following:

- Established state regulations and guidelines, including noise compatibility recommendations in the *California Airport Land Use Planning Handbook (2011)*.
- FAA guidance regarding noise effects on people (see <https://www.faa.gov/noise/>).
- Ambient noise levels in the community, as well as noise from other transportation noise sources. Ambient noise levels influence the potential intrusiveness of aircraft noise upon a particular land use and vary greatly between rural, suburban, and urban communities.
- The extent to which noise would intrude upon and interrupt the activity associated with a particular use. Susceptibility to speech interference or sleep disturbance as a result of single-event noise levels is a factor in this regard. Noise levels above approximately 65 dBA are sufficient to cause speech interference. Highly *Noise-Sensitive Land Uses* include residences, schools, libraries, and outdoor theaters.
- The extent to which the land use activity itself generates noise.
- The extent of outdoor activity, particularly noise-sensitive activities, associated with a particular land use.
- The extent to which indoor uses associated with a particular land use may be made compatible with application of sound attenuation. (Typical new building construction provides sufficient insulation to attenuate outdoor-to-indoor noise by at least 20 dB.)

3.3. NOISE COMPATIBILITY POLICIES

3.3.1. *Maximum Acceptable Exterior Noise Exposure:* To minimize *Noise-Sensitive* development in noisy areas around an *Airport*, new land use development shall be restricted in accordance with the following.

- (a) The maximum *CNEL* considered normally acceptable for residential uses in the vicinity of an *Airport* is 60 dB. The *CNEL* 60 dB contour is one of the factors considered in establishing the *Compatibility Zone* boundaries and residential *Density* criteria. For the purposes of implementing this policy:
 - (1) No new dwelling shall be permitted within *Compatibility Zone A*.
 - (2) Except as allowed by right in accordance with Policy 2.7.4, the maximum *Density* of residential uses in *Compatibility Zones B1, B2 and C1* shall be as indicated in Policy 3.4.1(b).
 - (3) Within *Compatibility Zones C2 and D*, the *Density* of new residential development is not limited.
 - (4) A parcel on which residential uses are permitted by right in accordance with Policy 2.7.4 and by local land use regulations within *Compatibility Zones B1, B2 or C1* shall locate the dwelling outside of the zones when feasible or locate the dwelling a maximum distance from the extended runway centerline.
- (b) New nonresidential development shall be deemed incompatible in locations where the airport-related noise exposure would be highly disruptive to the specific land use.
 - (1) Highly *Noise-Sensitive Land Uses* are flagged with a symbol (→) in the *Basic Compatibility Criteria* table for each *Airport*.
 - (2) Caution must be exercised with regard to approval of outdoor uses—the potential for aircraft noise to disrupt the activity shall be taken into account.
 - (3) Uses that are primarily indoor are acceptable if sound attenuation is provided in accordance with Policy 3.3.2 and as noted in the *Basic Compatibility Criteria* table for each airport.

3.3.2. *Maximum Acceptable Interior Noise Levels:* To minimize disruption of indoor activities by aircraft noise, new structures within *Compatibility Zones B1, B2 and C1* shall incorporate sound attenuation design features sufficient to meet the interior noise level criteria specified by this policy. All future structures outside of these *Compatibility Zones* are presumed to meet the interior noise level requirement with no special added construction techniques.³

- (a) For the following land uses, the aircraft-related interior noise level shall be no greater than *CNEL* 45 dB by ensuring a noise level reduction (NLR) of 25 dB in *Compatibility Zones B1 and B2* and an NLR of 20 dB in *Compatibility Zone C1*.
 - (1) Any habitable room of single or multi-family residences (including family day care homes with 14 or fewer children);
 - (2) Hotels, motels, and other long-term and short-term lodging;
 - (3) Hospitals, nursing homes and other congregate care facilities;
 - (4) Places of worship, meeting halls, theaters, and mortuaries; and

³ A typical mobile home has an exterior-to-interior noise level reduction (NLR) of at least 15 dB with windows closed. Wood frame buildings constructed to meet current standards for energy efficiency typically have an NLR of at least 20 dB with windows closed.

- (5) Schools, libraries, and museums.
 - (b) When structures are part of a proposed *Land Use Action*, evidence that proposed structures will be designed to comply with the criteria in Paragraph (a) of this policy shall be submitted to the involved *Local Agency* as part of the building permit process. The calculations should assume that windows are closed. The *Local Agency* shall be responsible for assuring compliance.
 - (c) Exceptions to the interior noise level criteria in Paragraphs (a) and (b) of this Policy may be allowed where evidence is provided that the indoor noise generated by the use itself exceeds the listed criteria.
- 3.3.3. *Noise-Sensitive Land Uses*: Single-event noise levels should be considered when evaluating the compatibility of highly *Noise-Sensitive Land Uses* such as residences, schools, libraries, and outdoor theaters (see Policy 2.1.28). Susceptibility to speech interference and sleep disturbance are among the factors that make certain land uses noise sensitive. The compatibility evaluations in the *Basic Compatibility Criteria* table for each *Airport* take into account single-event noise concerns.
- (a) The *PCALUC* may require acoustical studies or on-site noise measurements to assist in determining the compatibility of *Land Use Actions* involving *Noise-Sensitive Land Uses*.
 - (b) Single-event noise levels are especially important in areas that are regularly overflown by aircraft, but that do not produce significant *CNEL* contours (helicopter overflight areas are a particular example). Flight patterns for the *Airport* should be considered in the review process including in locations beyond the mapped noise contours. The flight patterns for each *Airport* covered by this *ALUCP* are provided in Chapters 7 through 9.
- 3.3.4. *Noise Criteria for Mixed-Use Development*: The residential and nonresidential components of a mixed-use development shall individually satisfy the noise criteria set forth in Policies 3.3.1, 3.3.2., and 3.3.3. if the development contains *Noise-Sensitive Land Uses*. See Policy 3.4.8 for applicable safety criteria.

SAFETY COMPATIBILITY POLICIES BACKGROUND INFORMATION

The following Safety Compatibility Policies Background Information has been considered in formulating the safety compatibility criteria in this section, but is provided for informational purposes only and does not itself constitute *ALUCP* policy. For additional discussion of safety compatibility concepts, see Appendix C.

Policy Objective

The intent of land use safety compatibility policies is to minimize the risks associated with an off-airport aircraft accident or emergency landing. The policies focus on reducing the potential consequences of such events should they occur. Risks both to people and property in the vicinity of an *Airport* and to people on board the aircraft are considered (land use features that can be the *cause* of an aircraft accident are addressed under Airspace Protection, Section 3.5).

Measures of Risk Exposure

This *ALUCP* evaluates the risk that potential aircraft accidents pose to lands and people around the *Airport* in terms of two parameters: where aircraft accidents are most likely to occur near the *Airport*; and the potential consequences if an accident occurs in one of those locations.

- The accident likelihood is measured in terms of the geographic distribution of where accidents have historically occurred around other airports having similar types of activity. Because aircraft accidents are infrequent occurrences, the pattern of accidents at any one airport cannot be used to predict where future accidents are most likely to happen around that airport. Reliance must be placed on data about aircraft

accident locations at comparable airports nationally, refined with respect to information about the characteristics of aircraft use at the individual airport.

- The consequences component of the risk considers the number of people in harm's way and their ability to escape harm. For most nonresidential development, potential consequences are measured in terms of the usage *Intensity*—the number of people per acre on the site. Local development standards (e.g., floor area ratios, parking requirements) and building code occupancies can be used to calculate nonresidential usage *Intensities*. For residential development, *Density*—the number of dwelling units per acre—is substituted for *Intensity*. Additional criteria are applicable to specific types of uses.

Factors Considered in Setting Safety Compatibility Policies

Factors considered in setting the policies in this section include the following:

- The runway length, approach categories, normal flight patterns, and aircraft fleet mix at the *Airport*. These factors are reflected in the *Compatibility Zones* shapes and sizes.
- The locations, delineated with respect to each *Airport's* runway, where aircraft accidents typically occur near airports and the relative concentration of accidents within these locations. The most stringent land use controls are applied to the areas with the greatest potential accident exposure. The risk information utilized is the general aviation accident data and analyses contained in the *California Airport Land Use Planning Handbook*. The *Handbook* guidance regarding safety compatibility forms the basis for the safety component of the composite *Compatibility Zones* established for each *Airport* and the maximum usage intensities (people per acre) criteria indicated in Policy 3.4.2 and in the *Basic Compatibility Criteria* table for each *Airport*.
- Nonresidential intensities are limited in terms of both the average number of people on a site and the congregation of people in a 1.0-acre area. The average acre limit reduces the overall number of people in areas of risk, whereas the 1.0-acre limit protects against the consequences of an out-of-control aircraft striking where people are gathered. See further discussion in 2011 *Handbook*, page 4-27.
- *Handbook* guidance regarding residential densities in rural and suburban areas. Residential *Density* limitations cannot be equated to the usage *Intensity* limitations for nonresidential uses. Consistent with pervasive societal views and as suggested by the *Handbook* guidelines, a greater degree of protection is warranted for residential uses.
- The presence of certain land use characteristics that represent safety concerns regardless of the number of people present; specifically: vulnerable occupants (children, elderly, disabled), hazardous materials, and critical community infrastructure.
- The extent to which development covers the ground and thus limits the options of where the pilot of an aircraft in distress can attempt an emergency landing.
- The extent to which the occupied parts of a *Project* site are concentrated in a small area. Concentrated high intensities heighten the risk to occupants if an aircraft should it strike the location where the development is concentrated. To guard against this risk, limitations on the maximum concentrations of dwellings or people in a small area of a large *Project* site are appropriate.

3.4. SAFETY COMPATIBILITY POLICIES

3.4.1. *Residential Development Density Criteria*: Proposed residential development shall be evaluated in accordance with the following criteria:

- (a) Residential *Density* shall be measured in terms of dwelling units per acre (du/ac).
- (b) The maximum allowable residential *Density* within each *Compatibility Zone* shall be as indicated in:
 - (1) **Table AUB-4A**, *Basic Compatibility Criteria*, Auburn Municipal Airport (see Chapter 4);
 - (2) **Table BLU-5A**, *Basic Compatibility Criteria*, Blue Canyon Airport (see Chapter 5);
 - (3) **Table LIN-6A**, *Basic Compatibility Criteria*, Lincoln Regional Airport (see Chapter 6).

- (c) All residential uses must comply with both the “sitewide average” and “single-acre” usage *Density* limits indicated for each *Compatibility Zone*.
 - (1) The “sitewide average” *Density* equals the total number of dwelling units divided by the site size in acres (i.e., the total acreage of the *Project* site) which may include multiple parcels.
 - (2) The “single-acre” *Density* equals the number of dwelling units in any single acre of the *Project*.
- (d) Clustering of residential development within single acre anywhere on a *Project* site shall be limited as follows:
 - (1) Within *Compatibility Zone A*, residential development is not permitted.
 - (2) Within *Compatibility Zones B1, B2, and C1*, clustering shall be limited to no more than 1.5 times the average *Density* as indicated in **Tables AUB-4A, BLU-5A, and LIN-6A** for the respective zone.
- (e) Within *Compatibility Zones B1 and B2*, dwellings shall be located outside of the zones where feasible or, if such siting is not feasible, then the maximum practical distance from the extended runway centerline.
- (f) See Policy 3.4.8 with regard to calculating the *Density* of mixed-use development.
- (g) *Density* bonuses and other bonuses or allowances that *Local Agencies* may provide for affordable housing developed in accordance with the provisions of state and/or local law or regulation shall be included when calculating residential densities. The overall *Density* of a development project, including any bonuses or allowances, must comply with the allowable *Density* criteria of this *ALUCP*.
- (h) Exceptions to *Density* criteria:
 - (1) The *Density* limits shall not prevent construction of a single-family home on a legal lot of record as of the effective date of this *ALUCP* provided that the home is not within *Compatibility Zone A* and the use is permitted by local land use regulations (see Policy 2.7.4 in Chapter 2).
 - (2) Accessory dwelling units, as defined by state law and local regulations, shall be excluded from *Density* calculations.
 - (3) One caretaker unit is allowed on a property where the principal use is nonresidential (e.g., a mini-storage facility).
 - (4) A family day care home serving 14 or fewer children may be established in any existing dwelling or in any new dwelling permitted by the policies of this *ALUCP*.⁴

3.4.2. *Nonresidential Development Intensity Criteria*: Nonresidential development shall be evaluated in accordance with the following criteria:

- (a) The usage *Intensity* (people per acre) limit indicated in the *Basic Compatibility Criteria* table for each *Compatibility Zone* is the fundamental criterion against which the safety compatibility of most nonresidential land uses shall be measured. Other criteria may be applicable to *Risk-Sensitive Land Uses* (see Policy 3.4.9).
- (b) The maximum allowable nonresidential *Intensity* within each *Compatibility Zone* shall be as indicated in:

⁴ *Health and Safety Code, Section 1596.78.*

- (1) **Table AUB-4A**, *Basic Compatibility Criteria*, Auburn Municipal Airport (see Chapter 4);
 - (2) **Table BLU-5A**, *Basic Compatibility Criteria*, Blue Canyon Airport (see Chapter 5);
 - (3) **Table LIN-6A**, *Basic Compatibility Criteria*, Lincoln Regional Airport (see Chapter 6).
- (c) All nonresidential uses must comply with both the “sitewide average” and “single-acre” usage *Intensity* limits indicated for each *Compatibility Zone* in:
- (1) The “sitewide average” *Intensity* equals the total number of people expected to be on the entire site divided by the site size in acres (i.e., the total acreage of the *Project* site) which may include multiple parcels (see Policy 3.4.3 for calculation methodology).
 - (2) The “single-acre” *Intensity* equals the number of people expected to occupy the most intensively used 1.0-acre area(s) of the site (see Policy 3.4.4 for calculation methodology).
- (d) Usage *Intensity* calculations shall include all people (e.g., employees, customers/visitors) who may be on the property at any single point in time, whether indoors or outdoors. The usage *Intensity* criteria of this *ALUCP* are based upon a normal busy-period occupancy, not on the highest attainable occupancy.⁵
- (e) Each component use within a nonresidential development that has multiple types of uses shall comply with the usage *Intensity* criteria in the *Basic Compatibility Criteria* tables for each *Airport*.
- (f) For *Intensity* criteria pertaining to mixed-use projects having both residential and nonresidential components, see Policy 3.4.8.
- (g) No new structures intended to be regularly occupied are allowed in *Compatibility Zone A*.
- (h) The need to calculate the usage *Intensity* of a particular proposed *Project* for compliance with the *Intensity* criteria is to be governed by the following:
- (1) Land use categories indicated as “Normally Compatible” for a particular *Compatibility Zone* are presumed to meet the *Intensity* criteria indicated for the *Compatibility Zone*. Calculation of the usage *Intensity* is not required unless the particular *Project* proposal represents an atypical example of the usage type.
 - (2) Calculation of the usage *Intensity* must be done for all proposed *Projects* where the land use category for the particular *Compatibility Zone* is indicated as “Conditional” and the additional criteria column says “Ensure *Intensity* criteria met.”
 - (3) Land use categories indicated as “Conditional” for the particular *Compatibility Zone*, but the criteria are other than “Ensure *Intensity* criteria met,” calculation of the usage *Intensity* is not necessary for typical examples of the use. However, the proposed *Project* must comply with the other criteria listed for the applicable land use category.
- 3.4.3. *Methodology for Calculation of Sitewide Nonresidential Average Intensity*: Various methods are available by which usage *Intensities* may be calculated (additional guidance is found in Appendix D).

⁵ This number will typically be lower than the absolute maximum number of occupants the facility can accommodate (such as would be used in determining compliance with building and fire codes).

(a) Calculation Using Floor Area Ratio.⁶ The floor area ratio methodology is intended as an aid in calculating the usage *Intensity* of nonresidential uses. The indicated floor area ratios do not take precedence over the requirement for all *Projects* to comply with the *Intensity* limit stated for the respective *Compatibility Zones*.

(1) Basis of floor area ratio criteria.

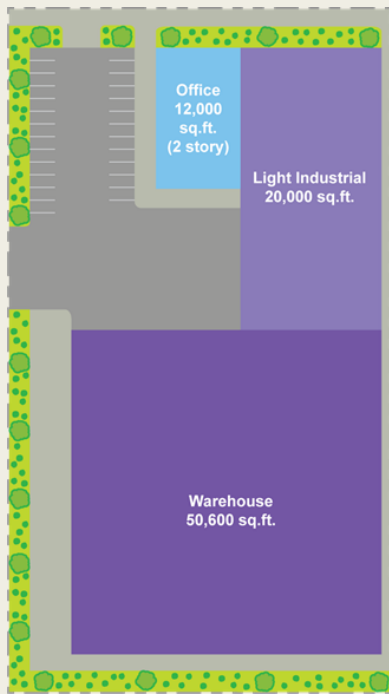
- The maximum acceptable floor area ratio for most nonresidential land use categories is listed for *Compatibility Zones* where the acceptability of the use is “Conditional.”
- The floor area ratio limit listed for each use category directly corresponds with the maximum acceptable usage *Intensity* for the zone and the indicated typical Occupancy Load Factor (floor area square footage per person) for the use during a typical busy period. The allowable floor area ratio in a particular *Compatibility Zone* thus varies from one land use category to another.
- If a higher or lower Occupancy Load Factor can be documented for a particular *Project*, then the allowable floor area ratio would be correspondingly lower or higher.

(2) Application of FAR criteria:

- For single-use *Projects* (e.g., industrial facility), a *Project* may be tested for compliance by directly comparing the proposed floor area ratio of the *Project* with the maximum floor area ratio limit indicated for the land use category and *Compatibility Zone*. If the proposed floor area ratio exceeds the floor area ratio limit, the *Project* shall be deemed incompatible unless modified to ensure compliance with the *Intensity* criteria.
- For *Projects* involving multiple nonresidential land use categories (e.g., office and retail), the total floor area ratio of the building should first be calculated. If this number exceeds the allowable floor area ratio for any of the component uses, then each component use can be assigned a share of the overall *Project* site that differs from the component use’s share of the total *Project* floor area so that each component use will fall within its floor area ratio limit (see **Exhibit 1** for example).

⁶ Floor Area Ratio equals the total floor area of a project in square feet divided by the square footage of the site. For multi-floor buildings the square footage of all floors is counted.

Exhibit 1: Floor Area Ratio Calculation Example



In this example, compliance of a proposed warehouse facility with sitewide *Intensity* limits is calculated using the Floor Area Ratios listed for each component use in **Tables AUB-4A, BLU-5A, and LIN-6A, Compatibility Zone Criteria**. Compliance with single-acre *Intensity* limits will need to be calculated separately using the method noted in **Exhibit 2**.

This example is based on criteria and data in **Table AUB-4A**.

Compatibility Zone C1 Criteria

Intensity Limits

Max. Sitewide Average:	100 people per acre
Max. Single-Acre:	300 people per acre

Allowable Floor Area Ratios

Office:	0.49
Light Industrial, Low Intensity:	0.56
Warehouse:	1.61

Project Specific Data

Site Acreage:	3 acres (130,680 s.f.)
Total Bldg Footprint:	76,600 s.f.
Total Bldg Floor Area:	82,600 s.f.
Office:	12,000 s.f.
Light Industrial:	20,000 s.f.
Warehouse:	50,600 s.f.

Floor Area Ratio Calculation

$$\text{Total Bldg: } \frac{82,600 \text{ s.f.}}{130,680 \text{ s.f.}} = 0.63 \text{ FAR}$$

The above calculation assumes each use has a proportional share of the property size. However, 0.63 exceeds FAR Limit for Office and Light Industrial uses. Therefore, these uses' assumed share of the site must be adjusted to be within the FAR limit.

$$\text{Office: } \frac{12,000 \text{ s.f.}}{0.49 \text{ FAR limit}} = 24,490 \text{ s.f. of site}$$

$$\text{Lt-Indus.: } \frac{20,000 \text{ s.f.}}{0.56 \text{ FAR limit}} = 35,714 \text{ s.f. of site}$$

The remainder of the site can then be allocated to the Warehouse use and checked for compliance with the FAR limit.

$$\begin{aligned} \text{Warehouse Site: } & 130,680 \text{ s.f. (total site)} \\ & - 24,490 \text{ s.f. (Office share of site)} \\ & - 35,714 \text{ s.f. (Lt. Indus. share of site)} \\ & = 70,476 \text{ s.f. (remainder for Warehouse)} \end{aligned}$$

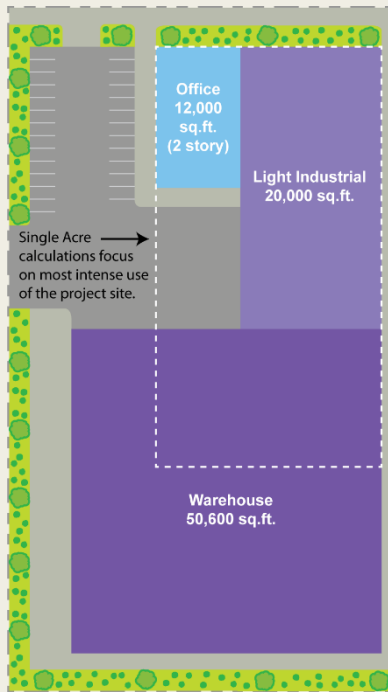
$$\text{Warehouse FAR: } \frac{50,600 \text{ s.f.}}{70,476 \text{ s.f.}} = 0.72$$

The resulting 0.74 FAR for the Warehouse's share of the site complies with the 1.61 FAR limit for this use. Therefore, all uses can meet the FAR limits for the respective use and the overall *Project* is consistent with ALUCP criteria.

- (3) Calculation Where Floor Area Ratio Is Not Indicated. Where occupancy load factors are not indicated or if the indicated Occupancy Load Factor is not applicable to a particular proposal or component thereof, then the number of occupants must be estimated in another manner (see Paragraphs (b) through (e)).
- Floor area ratios are not listed for uses that are “Incompatible” within a specific zone because these uses either are either typically incapable of meeting the usage *Intensity* limits or are incompatible for other reasons.
 - Floor area ratios are not shown for uses that are “Normally Compatible” within a particular zone as these uses are presumed to be capable of meeting the usage *Intensity* limits.
- (b) Calculation Using Fixed Seating: For uses having fixed seating for customers (for example, restaurants and theaters), occupancy shall equal the total number of seats plus the number of employees on site.
- (c) Calculation Using Vehicle Parking Requirements: For many commercial and industrial uses, the occupancy can be estimated by considering the number of parking spaces required by the *Local Agency* and multiplying by the average occupancy per vehicle. This method is not suitable for land uses where many users arrive on foot, or by bicycle, transit, or other means of transportation (see Appendix D.)
- (d) Calculation Using Occupancy Load Factors: For most other uses, the typical Occupancy Load Factor indicated for the use shall be applied.⁷ The Occupancy Load Factor is the assumed approximate number of square feet occupied by each person in that use. Dividing the square footage of the building or component use by the Occupancy Load Factor for that use yields the number of occupants (see **Exhibit 2** for example).
- (1) For *Projects* involving a mixture of uses in a building, the Occupancy Load Factor for each component use shall be applied to give the occupancy for that use, then the component occupancies are added to determine total occupancy.
 - (2) If the *Project* applicant can document a higher or lower Occupancy Load Factor for a particular use, then the *PCALUC* may use that number in lieu of the number in the *Basic Compatibility Criteria* table for each *Airport*. In considering any such exceptions, the *PCALUC* shall also take into account the potential for the use of a building to change over time (see Policy 3.4.5).
- (e) Calculation Using Building and Fire Codes: This method is essentially the same as the Occupancy Load Factor method in that the codes provide a square footage per person for various types of building uses. Building and Fire Codes, though, are based on a maximum, never to be exceeded, number of occupants rather than the average busy period that is the basis for airport land use compatibility planning (see Appendix D). As such, the total occupancy calculated using these codes must be reduced by a set factor—50 percent for most uses—to provide a number consistent with the indicated *Intensity* limit for each *Compatibility Zone*.

⁷ Occupancy Load Factors are based on information from various sources and are intended to represent busy-period usage for typical examples of the land use category. They can be used as a factor in determining the appropriate land use category for unlisted uses or atypical examples of a use.

Exhibit 2: Total Occupancy Calculation Example



In this example, both the sitewide and single-acre *Intensity* of a proposed warehouse facility are calculated using the common Occupancy Load Factors (number of square feet per person) information in **Tables AUB-4A, BLU-5A, and LIN-6A, Compatibility Zone Criteria** together with project specifications. The results are then compared with the maximum sitewide and single-acre *Intensity* limits in the respective table to determine consistency of the *Project* with the safety criteria.

This example is based on criteria and data in **Table AUB-4A.**

Compatibility Zone C1 Criteria

Intensity Limits

- Max. Sitewide Average: 100 people per acre
- Max. Single-Acre: 300 people per acre

Common Occupancy Load Factors

- Office: approx. 215 s.f. per person
- Lt. Industrial, Low Intensity: approx. 350 s.f. per person
- Warehouse: approx. 1,000 s.f. per person

Project Specific Data

- Site Acreage: 3 acres (130,680 s.f.)
- Total Bldg Footprint: 76,600 s.f.
- Total Bldg Floor Area: 82,600 s.f.
- Office: 12,000 s.f.
- Light Industrial: 20,000 s.f.
- Warehouse: 50,600 s.f.

Total Occupancy Calculation

Office:	$\frac{12,000 \text{ s.f.}}{215 \text{ s.f. per person}}$	= 56 people
Lt. Indus.:	$\frac{20,000 \text{ s.f.}}{350 \text{ s.f. per person}}$	= 57 people
Warehouse:	$\frac{50,600 \text{ s.f.}}{1,000 \text{ s.f. per person}}$	= 51 people
Total:		= 164 people

Intensity Results

Sitewide Average Intensity (average number of people per acre for the site)

$$\frac{\text{Total people} = 164 \text{ people}}{\text{Site Acreage} = 3 \text{ acres}} = 55 \text{ people per acre}$$

Single-Acre Intensity (the highest concentration of people anticipated to be in an area approx. 1.0 acre in size)

A 1-acre area encompasses all of the Office and Light Industrial uses plus 23% of the Warehouse

$$\frac{\text{Total people} = 56 + 57 + (0.23 \cdot 51) \text{ people}}{\text{Single-Acre} = 1 \text{ acre}} = 125 \text{ people in 1.0 acre area}$$

The results of the *Intensity* calculations indicate that the proposed development satisfies the sitewide and single-acre *Intensity* criteria.

- 3.4.4. *Methodology for Calculation of Single-Acre Intensity:* The single-acre *Intensity* of a proposed *Project* shall be calculated by determining the total number of people expected to be within any 1.0-acre portion of the site, typically the most intensively used building or part of a building. Calculation of the single-acre *Intensity* depends upon the building footprint and site sizes and the distribution of activities on the site.
- (a) For *Projects* with sites less than 1.0 acre, the single-acre *Intensity* equals the total number of people on the site divided by the site size in acres.
 - (b) For *Projects* with sites larger than 1.0 acre and a building footprint less than 1.0 acre, the single-acre *Intensity* equals the total number of building occupants unless the *Project* includes substantial outdoor occupancy in which case such usage should be taken into account.
 - (c) For *Projects* having both site size and building footprint of more than 1.0 acre, the single-acre *Intensity* shall normally be calculated as the total number of building occupants divided by the building footprint in acres. This calculation assumes that the occupancy of the building is evenly distributed. However, if the occupancy of the building is concentrated in one area—the office area of a large warehouse, for example—then all occupants of that area shall be included in the single-acre calculation. See **Exhibit 2** for example.
 - (d) The 1.0-acre areas to be evaluated shall normally match the building footprints provided that the buildings are generally rectangular (reasonably close to square) and not elongated in shape and, for buildings larger than 1.0 acre, may represent a portion of the building.
 - (e) If a building has multiple floors, then the total number of occupants on all floors falling within the 1.0-acre footprint shall be counted.
- 3.4.5. *Long-Term Changes in Occupancy:* In evaluating compliance of a proposed nonresidential *Project* with the usage *Intensity* criteria in Policy 3.4.2(b), the *PCALUC* shall take into account the potential for the use of a building to change over time. A building could have planned low-intensity use initially, but later be converted to a higher-intensity use. *Local Agencies* must provide permit language or other mechanisms to ensure continued compliance with the usage *Intensity* criteria. (Note that this provision applies only to new development and *Redevelopment—Projects* for which discretionary *Local Agency* action is required—not to tenant improvements or other changes to existing buildings for which local approval is ministerial.)
- 3.4.6. *Sites Split by Two or More Compatibility Zones:* For the purposes of evaluating consistency with the compatibility criteria in the *Basic Compatibility Criteria* table for each *Airport*, a *Project* shall be evaluated as follows:
- (a) Any parcel that is split by *Compatibility Zone* boundaries shall be considered as if it were multiple parcels divided at the *Compatibility Zone* boundary line. See **Exhibit 3** for example.
 - (b) The criteria for the *Compatibility Zone* where the proposed building(s) or areas of outdoor congregation of people are located shall apply.

Exhibit 3: Split by Compatibility Zones

In this example, the restaurant and office uses are split between Compatibility Zones B2 and C1. When determining compliance with the Zone B2 *Intensity* limits, only the portions of the uses in Zone B2, together with the retail use that is fully in Zone B2 are considered and the site size is the 3.5 acres in Zone B2.

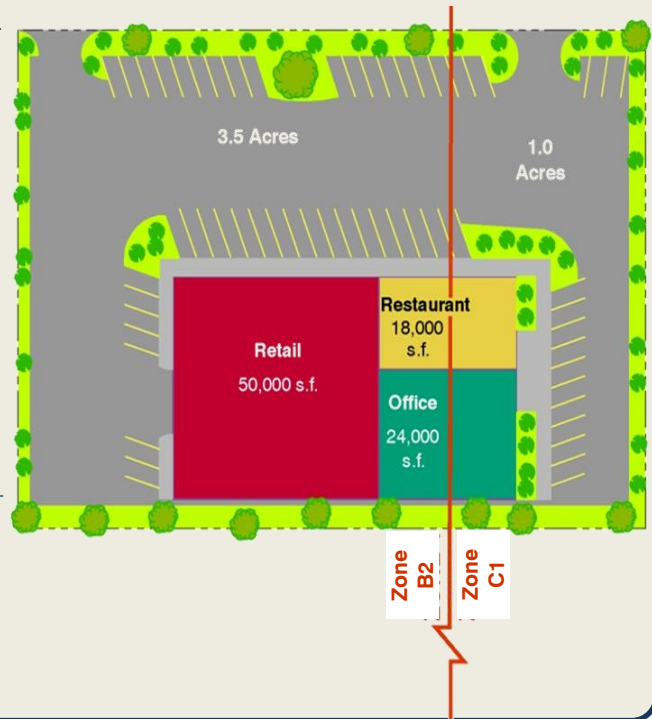
Compatibility Zone B2

Retail:	$\frac{50,000 \text{ s.f.}}{170 \text{ s.f. per person}}$	= 294 people
Restaurant:	$\frac{50\% \text{ of } 18,000 \text{ s.f.}}{60 \text{ s.f. per person}}$	= 150 people
Office:	$\frac{50\% \text{ of } 24,000 \text{ s.f.}}{215 \text{ s.f. per person}}$	= 56 people
Total Occupancy		= 500 people
Intensity:	$\frac{500 \text{ people}}{3.5 \text{ acres}}$	= 143 people/acre*

* Would exceed Zone B2 sitewide average limit of 70 people/acre

Compatibility Zone C1

A similar analysis is required for the uses in Zone C1.



3.4.7. *Transferring Residential Density or Nonresidential Intensity:* When a *Project* site is split by a *Compatibility Zone*, modification of the *Project* site plan so as to transfer the allowed *Density* of residential development or *Intensity* of nonresidential development from the more restricted portion to the less restricted portion is encouraged. The purpose of this policy is to move people outside of the higher-risk zones.

- (a) This full or partial reallocation of *Density* or *Intensity* is permitted even if the resulting *Intensity* in the less restricted area would then exceed the sitewide average *Density* or *Intensity* limits that apply within that *Compatibility Zone* (see **Exhibit 4**). However, transferring of *Density* or *Intensity* to a zone in which the proposed use is listed as incompatible is not allowed.
- (b) The single-acre *Intensity* criterion for the zone to which the use is transferred must still be satisfied.

Exhibit 4: Transferring Usage Intensity

An example of transferring usage *Intensity* to the less restrictive compatibility zone is provided below. This example is based on criteria and data in **Table AUB-4A**.

Intensity Criteria

Max. Sitewide Average (Max. Single-Acre)

- Zone B1 = 40 people/acre (80 people/single acre)
- Zone B2 = 70 people/acre (210 people/single acre)

Project Site

Total Site Acreage: 3 acres

- Zone B1: 1.0 acre
- Zone B2: 2.0 acres

Allowable Intensity Based on Criteria

Zone B1: 40 people/acre x 1.0 acre = 40 people
 Zone B2: 70 people/acre x 2.0 acres = 140 people
Total Allowable Intensity on Site: 180 people

Transferring Intensity from Zone B1 to Zone B2

Zone B1: 0 people
 Zone B2: 180 people (includes 40 people from Zone B1)
 Although 180 people in 2.0 acres exceeds 140 people allowed under Zone B2 criteria (70 people/acre x 2.0 acres = 140 people), it is allowable under usage *Intensity* transfer policy as it does not exceed the single-acre *Intensity* limit of 210 people.

3.4.8. *Safety Criteria for Mixed-Use Development: Projects* involving a mixture of residential and nonresidential uses shall be evaluated as follows:

- (a) Where the residential and nonresidential uses are proposed to be situated on separate parts of the *Project* site, the *Project* shall be evaluated as separate developments. Each component of the *Project* must meet the criteria for the respective land use category in the *Basic Compatibility Criteria* table for each *Airport*. Specifically, the residential *Density* shall be calculated with respect to the area(s) to be devoted to residential development and the nonresidential *Intensity* calculated with respect to the area(s) proposed for nonresidential uses. This provision means that the residential *Density* cannot be averaged over the entire *Project* site when nonresidential uses will occupy some of the area. The same limitation applies in reverse—that is, the nonresidential *Intensity* cannot be averaged over an area that includes residential uses.
- (b) *Projects* in which residential uses are proposed to be located in conjunction with nonresidential uses in the same or nearby buildings on the same site must meet both residential *Density* and nonresidential *Intensity* criteria. The number of dwelling units shall not exceed the *Density* limits indicated in the *Basic Compatibility Criteria* table for each *Airport*. Additionally, the normal occupancy of the residential component shall be added to that of the nonresidential portion and the total occupancy shall be evaluated with respect to the nonresidential usage *Intensity* criteria. The *PCALUC* may make exceptions to this provision if the residential and nonresidential components of the *Project* would clearly not be simultaneously occupied to their maximum intensities.
- (c) Mixed-use development shall not be allowed where the residential component would be situated in a *Compatibility Zone* where residential development is indicated as “Incompatible” in the *Basic Compatibility Criteria* table for each *Airport*.

3.4.9. *Risk-Sensitive Land Uses*: Certain types of land uses represent special safety concerns irrespective of the number of people associated with those uses. Land uses of particular concern and the nature of the concern are listed below along with the criteria applicable to these uses. These uses and criteria are also indicated in the *Basic Compatibility Criteria* table for each *Airport*. In some cases, these uses are not allowed in portions of an *Airport* environs regardless of the number of occupants associated with the use. In other instances, these uses should be avoided—that is, allowed only if an alternative site outside the zone would not serve the intended function. When the use is allowed, special measures should be taken to minimize hazards to the facility and occupants if the facility were to be struck by an aircraft.

- (a) *Uses Having Vulnerable Occupants*: These uses are ones in which the majority of occupants are children, elderly, and/or disabled—people who have reduced effective mobility or may be unable to respond to emergency situations.
 - (1) The primary uses in this category include, but are not limited to the following:
 - Children’s schools (grades K–12).
 - Day care centers (facilities with more than 14 children⁸).
 - In-patient hospitals, mental hospitals, nursing homes, and similar medical facilities where patients remain overnight.
 - Congregate care facilities including retirement homes, assisted living, intermediate care facilities, and adult daycare facilities.

⁸ As defined in *Health and Safety Code, Section 1596.78*.

- Penal institutions.
 - Emergency shelters.
- (2) Criteria for new or expanded facilities of these types are as follows:
- Uses having vulnerable occupants are incompatible within *Compatibility Zones A, B1, B2, C1* and *C2*. New sites or facilities or expansion of existing sites or facilities shall be prohibited.
 - All of the above uses shall be allowed within *Compatibility Zone D*.
- (b) Hazardous Materials Storage: Materials that are flammable, explosive, corrosive, or toxic constitute special safety compatibility concerns to the extent that an aircraft accident could cause release of the materials and thereby pose dangers to people and property in the vicinity.
- (1) Facilities in this category include, but are not limited to the following:
- First Group Facilities: Facilities such as oil refineries and chemical plants that manufacture, process, and/or store bulk quantities of hazardous materials generally for shipment elsewhere.
 - Second Group Facilities: Facilities associated with otherwise compatible land uses where hazardous materials are stored in smaller quantities primarily for on-site use.
- (2) Criteria for new facilities in the first group are as follows:
- Facilities in the first group are incompatible in *Compatibility Zones A, B1, B2, C1, and C2*. New sites, new facilities, or expansion of existing sites or facilities shall be prohibited.
 - In *Compatibility Zone D*, facilities are allowed only if alternative sites outside *Zone D* would not serve the intended function.
- (3) Criteria for new facilities in the second group are as follows:
- Bulk storage of hazardous materials for on-site use shall be prohibited in *Compatibility Zones A, B1, and B2*.
 - In *Compatibility Zones B1 and B2*, only the following is allowed: 1) On-Airport storage of aviation fuel and other aviation-related flammable materials; 2) storage of nonaviation fuel or other flammable materials in underground tanks (e.g., gas stations); and 3) storage of up to 6,000 gallons of nonaviation flammable materials in aboveground tanks.
 - In *Compatibility Zones C1 and C2*, bulk storage of hazardous materials should be avoided, but storage of smaller amounts for near-term on-site use is acceptable. Permitting agencies should evaluate the need for special measures to minimize hazards if the facility should be struck by an aircraft.
 - All facilities must comply with the *Intensity* limits set forth in Policy 3.4.2(b) and other criteria noted in the *Basic Compatibility Criteria Table* for each airport.
 - All of the above uses shall be allowed within *Compatibility Zone D*.
- (c) Critical Community Infrastructure: This category pertains to facilities the damage or destruction of which would cause significant adverse effects to public health and welfare well beyond the immediate vicinity of the facility.
- (1) These facilities include, but are not limited to the following:

- Public safety facilities such as police and fire stations.
- Communications facilities including emergency communications, broadcast, and cell phone towers.
- Primary, peaker, and renewable energy power plants, electrical substations, and other utilities.

(2) Criteria for new or expanded facilities of these types are as follows:

- Public safety facilities are incompatible in *Compatibility Zones A* and *B1*. No new sites or facilities or expansion of existing sites or facilities shall be allowed. In *Compatibility Zone B2*, public safety facilities shall be allowed only if the facility serves or has an airport-related function. In *Compatibility Zones C1* and *C2*, creation or expansion of these types of facilities shall be allowed only if an alternative site outside of these zones would not serve the intended function of the facility. Public safety facilities shall be allowed within *Compatibility Zone D*.
- Communications facilities are incompatible in *Compatibility Zones A, B1, and B2*. No new sites or facilities or expansion of existing sites or facilities shall be allowed. In *Compatibility Zones C1* and *C2*, creation or expansion of these types of facilities shall be allowed only if an alternative site outside of these zones would not serve the intended function of the facility. Structures shall be located a maximum distance from the extended runway centerline and comply with airspace protection criteria (e.g., height, thermal plumes) set forth in Section 3.5 of this *ALUCP*. Communication facilities shall be allowed within *Compatibility Zone D*.
- Primary power plants are incompatible in the entire *Airport Influence Area* except that they may be allowed in *Compatibility Zone D* if an alternative site outside of these zones would not serve the intended function of the facility. Peaker plants, renewable energy power plants, electrical substations and other utilities are incompatible in *Compatibility Zones A, B1 and B2*. No new sites or facilities or expansion of existing sites or facilities shall be allowed in *Compatibility Zones C1* and *C2* provided that the structures are located a maximum distance from the extended runway centerline and comply with the height limit, electrical interference, glare, visible and thermal plume, and other criteria contained in the airspace protection section, Section 3.5 of this *ALUCP*.

3.4.10. *Open Land*: In the event that a light aircraft is forced to land away from an *Airport*, the risks to the people on board can best be minimized by providing as much open land area as possible within the airport vicinity. This concept is based upon the fact that the majority of light aircraft accidents and incidents occurring away from an airport runway are controlled emergency landings in which the pilot has reasonable opportunity to select the landing site.

(a) To qualify as open land, an area should be:

- (1) Free of most structures and other major obstacles such as walls, large trees, or poles (greater than 4 inches in diameter, measured 4 feet above the ground), and overhead wires.
- (2) Have minimum dimensions of approximately 75 feet by 300 feet.

(b) Roads and automobile parking lots are acceptable as open land areas if they meet the above criteria.

- (c) Open land requirements for each *Compatibility Zone* are to be applied with respect to the entire zone. Individual parcels may be too small to accommodate the minimum-size open area requirement. Consequently, the identification of open land areas must initially be accomplished at the general plan or specific plan level or as part of large (10 acres or more) development *Projects*.
- (d) Clustering of development and providing contiguous landscaped and parking areas is encouraged as a means of increasing the size of open land areas provided that the clustering does not exceed single-acre limits as indicated in Policy 3.4.1(d) for residential development and Policy 3.4.2(b) for nonresidential development. Clustering of development should be located a maximum distance from the extended runway centerline.
- (e) Building envelopes and the *Airport Compatibility Zones* should be indicated on all development plans and tentative maps for *Projects* located within an *Airport Influence Area*. Portraying this information is intended to assure that individual development *Projects* provide the open land areas identified in the applicable general plan, specific plan, or other large-scale plan.

AIRSPACE PROTECTION COMPATIBILITY POLICIES BACKGROUND INFORMATION

The following Airspace Protection Compatibility Policies Background Information has been considered in formulating the Airspace Protection Compatibility policies in this section, but is provided for informational purposes only and does not itself constitute *ALUCP* policy. For additional discussion of airspace protection concepts, see Appendix C.

Policy Objective

Airspace protection compatibility policies seek to prevent creation of land use features that can pose hazards to the airspace required by aircraft in flight and have the potential for causing an aircraft accident.

Measures of Hazards to Airspace

Three categories of hazards to airspace are a concern: physical, visual, and electronic.

- *Physical hazards* include tall structures that have the potential to intrude upon protected airspace as well as land use features that have the potential to attract birds or other potentially hazardous wildlife to the airport area.
- *Visual hazards* include certain types of lights, sources of glare, and sources of dust, steam, or smoke.
- *Electronic hazards* are ones that may cause interference with aircraft communications or navigation.

Factors Considered in Setting Airspace Protection / Object Height Compatibility Policies

The *ALUCP* airspace protection policies rely upon the regulations and standards enacted by the Federal Aviation Administration (FAA) and the State of California. The FAA has well defined standards by which potential hazards to flight, especially airspace obstructions, can be assessed. The following FAA regulations and documents, and any later versions of these documents, are specifically relevant.

- Code of Federal Regulations (CFR) Part 77, *Safe, Efficient Use and Preservation of the Navigable Airspace* (provides standards regarding FAA notification of proposed objects and height limits of objects near airports).
- FAA Advisory Circular 150/5300-13, *Airport Design* (provides standards regarding safety-related areas in the immediate vicinity of runways).
- Advisory Circular 70/7460-1K, *Obstruction Marking and Lighting* (sets standards for how essential marking and lighting should be designed).

These regulations and standards do not give the FAA authority to prevent the creation of hazards to flight. That authority rests with state and local agencies. The State of California has enacted regulations enabling state and local agencies to enforce the FAA standards. The *ALUCP* policies are intended to help implement the federal and state regulations.

Factors Considered in Setting Airspace Protection / Wildlife Hazard Compatibility Policies

Natural features and agricultural practices may include open water and food sources that are attractive to wildlife, especially waterfowl and other bird species. The *ALUCP* relies upon the wildlife hazard guidelines established by the FAA in the following Advisory Circulars:

- FAA Advisory Circular 150/5200-33C, *Hazardous Wildlife Attractants on or near Airports* (provides guidance on types of attractants to be avoided).
- FAA Advisory Circular 150/5200-34A, *Construction or Establishment of Landfills near Public Airports* (sets guidelines on proximity of these facilities to airports).

3.5. AIRSPACE PROTECTION COMPATIBILITY POLICIES

3.5.1. *Evaluating Airspace Protection / Object Height Compatibility for New Development:* The object height compatibility of proposed land uses within the *Airport Influence Area* shall be evaluated in accordance with the policies in this section, including the *Airspace Protection Surfaces Map* provided in Chapters 4 through 6 for Auburn Municipal Airport, Blue Canyon Airport, and Lincoln Regional Airport, respectively.

- (a) The airspace protection / height limit surfaces depicted in each *Airspace Protection Surfaces Map* are drawn in accordance with *CFR Part 77, Subpart C*, and reflect the runway length, runway end locations, and approach type for each end of the runway.
- (b) The *Airspace Critical Protection Zone* consists of the *CFR Part 77* primary surface and the area beneath portions of the approach and transitional surfaces to where these surfaces intersect with the horizontal surface together with the *Height Review Overlay Zone*.
- (c) The *Airspace Height Review Overlay Zone* encompasses locations where the ground elevation exceeds or is within 35 feet beneath an *Airspace Protection Surface* as defined by *CFR Part 77* for the *Airport*. This zone applies only to the Auburn Municipal Airport, as the terrain around Blue Canyon and Lincoln Regional Airports does not meet these qualifications.

3.5.2. *Object Height Criteria:* The criteria for determining the acceptability of a *Project* with respect to height shall be based upon the standards set forth in *CFR Part 77, Subpart C, Safe, Efficient Use and Preservation of the Navigable Airspace*, and applicable airport design standards published by the FAA. Additionally, where an FAA aeronautical study of a proposed object has been required as described in Policy 3.5.5, the results of that study shall be taken into account by the *PCALUC*.

- (a) Except as provided in Paragraphs (b) and (c) of this policy, no object, including a mobile object such as a vehicle or temporary object such as construction crane, shall have a height that would result in penetration of an *Airspace Protection Surface*. Any object that penetrates one of these surfaces is, by FAA definition, deemed an obstruction.⁹
- (b) Objects not situated within an *Airspace Critical Protection Zone* (see Policy 3.5.1(b)) may be allowed to have heights that penetrate the *Airspace Protection Surfaces* defined by *CFR Part 77* criteria under the following conditions:
 - (1) The maximum allowable height for these objects is 35 feet above ground level.
 - (2) The height of all objects is subject to *Local Agency* zoning limits.
- (c) Unless located in an *Airspace Critical Protection Zone*, a proposed object having a height that exceeds any of the *Airport's Airspace Protection Surfaces* shall be allowed only if *all* of the following apply:
 - (1) As the result of an aeronautical study, the FAA determines that the object would not be a hazard to air navigation.
 - (2) FAA or other expert analysis conducted under the auspices of the *PCALUC* or the *Airport* operator concludes that, despite being an airspace obstruction (not necessarily a hazard), the object would not cause any of the following:
 - An increase in the ceiling or visibility minimums of the *Airport* for an existing or planned instrument procedure (a planned procedure is one that is formally on file with the FAA);
 - A reduction of the established operational efficiency and capacity of the *Airport*, such as by causing the usable length of the runway to be reduced; or
 - Conflict with the visual flight rules (VFR), airspace used for the airport traffic pattern or en route navigation to and from the *Airport*.
 - (3) Marking and lighting of the object will be installed as directed by the FAA aeronautical study or the California Division of Aeronautics and in a manner consistent with FAA standards in effect at the time the construction is proposed.¹⁰
 - (4) An *Avigation Easement* is dedicated to the jurisdiction owning the *Airport* in accordance with Policy 3.7.1.
 - (5) The proposed project/plan complies with all other policies of this *ALUCP*.

3.5.3. *Criteria Addressing Wildlife Hazards*: Proposed land uses or land use features that could attract potentially hazardous wildlife to the airport vicinity or could interfere with aircraft during takeoff, in flight, or landing at the Auburn Municipal and Lincoln Regional airports shall be restricted as indicated in this policy (this policy does not apply to Blue Canyon Airport). Any proposed land use that could attract wildlife to an *Airport Influence Area* is a potential concern. Federal regulations and guidance identify specific land uses that the Federal Aviation Administration deems incompatible near airports.¹¹

⁹ An obstruction may or may not be a hazard. The purpose of FAA aeronautical studies is to determine whether an obstruction is a hazard and, if so, what remedy is recommended. The FAA's remedies are limited to making changes to the airspace and an airport's approach procedures, but it also can indicate an objection to proposed structures that it deems to be a hazard.

¹⁰ Advisory Circular 70/7460-1J, *Obstruction Marking and Lighting*, or any later FAA guidance.

¹¹ The FAA rules and regulations include, but are not limited to: Public Law 106-181 (Wendell H. Ford Aviation Investment and Reform Act for the 21st Century, known as AIR 21), Section 503; 40 CFR 258, *Criteria for Municipal Solid Waste Landfills*, Section 258.10, Airport Safety; Advisory Circular 150/5200-33C, *Hazardous Wildlife Attractants On or Near Airports*; Advisory

- (a) The *PCALUC*'s role and policy with regard to regulating wildlife hazards in areas around the above Airports is limited to new development as well as general plans, specific plans, master plans, and zoning ordinances that set standards for new development. As stated in Policy 2.7.3, the *PCALUC* has no authority to regulate existing land uses. This includes land uses such as agriculture that can have characteristics attractive to hazardous wildlife. Crop selection and other routine agricultural activities that do not involve construction or otherwise constitute a land use *Project* and do not need *Local Agency* approval are not subject to *PCALUC* authority and the policies of this *ALUCP*.
- (b) Proposed land uses or site features, as listed in Paragraph (d) of this policy, that have the potential to attract potentially hazardous wildlife shall be prohibited within *Compatibility Zone A* and shall be avoided within the remainder of the *Wildlife Hazard Critical Zone* shown on the Airspace Protection Maps for Auburn Municipal Airport (**Map AUB-4B**) and Lincoln Regional Airport (**Map LIN-6B**).
- (c) For the purposes of this policy, "avoid" means that the use or feature is acceptable only if an alternative site with similar characteristics located outside the *Wildlife Hazard Critical Zone* is not feasible and appropriate measures can be provided to minimize an increase in the attraction of hazardous wildlife above what exists in the absence of the *Project*.
- (d) The land uses and site features subject to this policy include, but are not limited to:
 - (1) New or expanded waste disposal facilities, such as new landfills, landfill expansions, and waste transfer stations.
 - (2) New or expanded water management facilities having the potential to hold exposed surface water for more than 48 hours following the design storm. Such facilities include stormwater management/water quality treatment ponds, settling ponds, artificial marshes, ornamental ponds, fountains, etc. In the event that detention exceeds 48 hours, measures should be incorporated to minimize the facility's attractiveness to potentially hazardous wildlife.
 - (3) New or expanded wetland including mitigation sites.
 - (4) New or expanded open areas designed specifically to attract wildlife or create habitat. Such uses include conservation areas, wildlife preserves, and mitigation areas, as well as uses designed primarily for other purposes; for example, golf courses.
 - (5) New, expanded, or enhanced structures or architectural features that could provide nesting, shelter, or perching opportunities for raptors and large birds unless the attractiveness of these features is reduced through the application of nets, bird spikes, or other deterrents. Communication towers, signs, light standards are examples of structures of this type.
 - (6) Landscaping plans associated with new *Projects* or land uses that provide for planting of new trees to create dense and contiguous canopy or plant materials that provide food sources, such as fruit, nuts, or berries.

Circular 150/5200-34A, *Construction or Establishment of Landfills near Public Airports*; and any subsequent applicable FAA guidance.

- (e) Proposed master site plans, landscaping plans, conservation plans, and other planning or legal documents associated with the *Major Land Use Actions* listed in Policy 2.5.2 shall indicate that the uses and features listed in Paragraph (d) of this policy are to be prohibited within Compatibility Zone A and avoided within the remainder of the *Wildlife Hazard Critical Zone*.
- (f) Certain natural features that occur within the *Wildlife Hazard Critical Zone* are the focus of habitat conservation and restoration efforts identified by the Placer County Conservation Plan. These include segments of Auburn Ravine, Raccoon Creek, Doty Ravine, etc. Plans to restore portions of these natural features may include areas within the *Wildlife Hazard Critical Zone*, and, as such, should consider measures to minimize their attractiveness to potentially hazardous wildlife through such items as plant materials, open water areas, etc.
- (g) The *PCALUC Executive Director* and *Local Agencies* should consult airport management, an FAA-qualified Airport Wildlife Biologist, FAA Wildlife Hazard Management regulations and guidance, and the USDA Wildlife Hazards Program for guidance regarding implementation of this policy.¹² Resources are provided in Appendix E of this *ALUCP*.

3.5.4. *Criteria Addressing Other Flight Hazards:* Land uses that may cause visual or electronic hazards to aircraft in flight or taking off or landing at the airport shall not be allowed within the *Airport Influence Area* unless the uses are consistent with FAA rules and regulations.

- (a) Specific characteristics to be avoided include:
 - (1) Sources of glare (such as from mirrored or other highly reflective structures or building features) or bright lights (including search lights and laser light displays);
 - (2) Distracting lights that could be mistaken for airport lights;
 - (3) Sources of dust, steam, or smoke that may impair pilots' vision;
 - (4) Sources of steam or other emissions that cause thermal plumes or other forms of unstable air;
 - (5) Sources of electrical interference with aircraft communications or navigation.
- (b) To resolve any uncertainties with regard to the significance of the above types of flight hazards, *Local Agencies* should consult with FAA officials, the California Division of Aeronautics, and Airport management.

3.5.5. *Requirements for FAA Notification of Proposed Construction:* Project proponents are responsible for notifying the FAA about proposed construction that may affect navigable airspace.¹³ The following is *ALUCP* policy on this topic.

¹² FAA and the Caltrans Division of Aeronautics recommend that airport operators, local planners, and developers work together to take into account whether the proposed land uses will increase wildlife hazards in the airport vicinity, and the agencies recommend the establishment of a wildlife hazard working group to facilitate communication, cooperation and coordination between the airport and surrounding communities and to encourage landowners and lease-holders to control wildlife hazards. Such a group could assist the ALUC in evaluating the potential of a proposed project to increase risk to aircraft operations.

¹³ *CFR Part 77* requires that a project proponent submit notification of a proposal to the FAA where required by the provisions of *CFR Part 77*, Subpart B. *Public Utilities Code Sections 21658 and 21659* likewise include this requirement. FAA notification requirements apply to all objects including structures, antennas, trees, mobile objects, and temporary objects such as construction cranes. The FAA will conduct an "aeronautical study" of the object(s) and determine whether the object(s) would be of a height that would constitute a hazard to air navigation. (See Appendix B of this *Compatibility Plan* for a copy of *CFR Part 77*

- (a) The *Local Agency* having jurisdiction over the *Project* site should inform the *Project* proponent of the requirements for notification to the FAA. Reference to FAA notification requirements is included in this policy for informational purposes only, not as an *ALUCP* policy.
- (b) FAA review is required for any proposed structure more than 200 feet above the surface level of its site. All such proposals also shall be submitted to the *PCALUC* for review regardless of where within the jurisdiction of the *PCALUC* they would be located.¹⁴
- (c) Any proposed development *Project* that includes construction of a structure or other object and that is required to be submitted to the *PCALUC* for a consistency review in accordance with Policies 2.5.1 or 2.5.2 shall include a copy of the completed *CFR Part 77* notification form (Form 7460-1) submitted to the FAA, if applicable, and of the resulting FAA findings from its aeronautical study (i.e., notice of determination letter). A proposed *Project* may be referred to the *PCALUC* in advance of the completion of the FAA aeronautical study. However, the completed aeronautical study must be forwarded to the *PCALUC* when available but before issuance of a construction permit and the *PCALUC* may reconsider its previous consistency determination if the FAA study provides new information and airspace protection was a factor in the *PCALUC*'s determination.

3.5.6. *PCALUC Review*: The requirement for notification to the FAA shall not by itself trigger an airport compatibility review of an individual *Project* by the *PCALUC*. If the general plan of the *Local Agency* in which the *Project* is to be located has been determined by the *PCALUC* to be consistent with this *ALUCP*, then no *PCALUC* review is required. If the general plan has not been made consistent, then the proposed *Project* must be referred to the *PCALUC* for review if it qualifies as a *Major Land Use Action* (see Policy 2.5.2).

and online procedures for filing Form 7460-1.) FAA notification is required at least 45 days before the start date of the proposed construction or the date an application for a construction permit is filed, whichever is earliest. FAA notification is required under the following circumstances:

- (a) The project contains proposed structures or other objects that exceed the height standards defined in *CFR Part 77*, Subpart B. Objects shielded by nearby taller objects are exempted in accordance with *CFR Part 77*, Paragraph 77.15. Note that notification to the FAA under *CFR Part 77*, Subpart B, is required even for certain proposed construction that does not exceed the height limits allowed by Subpart C of the regulations. As presented in Chapters 5 through 7, the FAA notification area extends beyond the *Airport Influence Area*. The Subpart B notification airspace surface extends outward and upward at a slope of 50 to 1 for a horizontal distance of 10,000 or 100 to 1 for a horizontal distance of 20,000 feet from the nearest point on any runway.
- (b) Any proposal for construction or alteration of a structure, including antennas, taller than 200 feet above the ground level at the site regardless of proximity to any airport.

¹⁴ Also, in accordance with *CFR Part 77*, Paragraph 77.9(a), notification to the FAA is required for “Any construction or alteration that is more than 200 ft. AGL at its site.”

OVERFLIGHT COMPATIBILITY POLICIES BACKGROUND INFORMATION

The following Overflight Compatibility Policies Background Information has been considered in formulating the Overflight Compatibility policies in this section, but is provided for informational purposes only and does not itself constitute *ALUCP* policy. For additional discussion of overflight compatibility concepts, see Appendix C.

Policy Objective

Noise from individual aircraft operations, especially by comparatively loud aircraft, can be intrusive and annoying in locations beyond the limits of the noise exposure areas addressed by the policies in Section 3.3. Sensitivity to aircraft overflight varies from one person to another.

The policies in this section serve primarily to establish the form and requirements for notification about airport proximity and aircraft overflight to be given in conjunction with *Local Agency* approval of new *Residential Development* and with certain real estate transactions involving existing *Residential Development*. Overflight policies do not apply to *Nonresidential Development*.

Measures of Overflight Exposure

The loudness and frequency of occurrence of individual aircraft noise events are key determinants of where airport proximity and aircraft overflight notification is warranted. Single-event noise levels are especially important in areas that are overflown regularly by aircraft, but that do not produce significant *CNEL* contours.

Locations where aircraft regularly fly at approximately the traffic pattern altitude—1,000 feet above ground level—or lower are considered to be within the *Airports'* overflight impact area. Note that the flight altitude above ground level will be more or less than this amount depending upon the terrain below. Areas of high terrain beneath the traffic patterns are exposed to comparatively greater noise levels, a factor that is considered in the overflight policies.

Factors Considered in Setting Overflight Compatibility Policies

Factors considered in establishing overflight compatibility policies include the following:

- Unlike the function of the noise, safety, and airspace protection compatibility policies in this *ALUCP*, overflight compatibility policies do not restrict the manner in which land can be developed or used. The policies serve only to establish the form and requirements for notification about airport proximity and aircraft overflights to be given in conjunction with *Local Agency* approval of new development and with certain real estate transactions involving existing development.
- To be most effective, overflight policies should establish notification requirements for transactions involving existing residential land uses, not just future residential development. However, the only function of the *ALUCP* with regard to *Existing Land Uses* is to define the boundaries within which *Airport Proximity Disclosure* in conjunction with real estate transactions should be provided as specified under state law. Other than setting the disclosure boundary, the policies in this section apply only to new residential development.
- State *Airport Proximity Disclosure* law applies to existing development, but not to all transactions. [California state statutes (*Business and Professional Code Section 11010* and *Civil Code Sections 1102.6, 1103.4, and 1353*) require that, as part of many residential real estate transactions, information be disclosed regarding whether the property is situated within an *Airport Influence Area*. These state requirements apply to the sale or lease of newly subdivided lands and condominium conversions and to the sale of certain existing residential property. In general, *Airport Proximity Disclosure* is required with existing residential property transfer only when certain natural conditions (earthquake, fire, or flood hazards) warrant disclosure.]
- Need for continuity of notification to future property owners and tenants. To the extent that this *ALUCP* sets notification requirements for new development, notifications should be in a form that runs with the land and is provided to prospective future owners and tenants.
- To avoid inappropriateness of *Avigation Easement* dedication solely for buyer awareness purposes. *Avigation Easements* involve conveyance of property rights from the property owner to the party owning the easement and are thus best suited to locations where land use restrictions for noise, safety, or airspace protection purposes are necessary. Property rights conveyance is not needed for buyer awareness purposes.

3.6. OVERFLIGHT COMPATIBILITY POLICIES

3.6.1. *Recorded Overflight Notification*: As a condition for PCALUC approval of a residential land use Project within *Compatibility Zones C1* or *C2*, an *Overflight Notification* shall be recorded in the chain of title of the property.

- (a) The notification shall be of a format similar to that indicated in Appendix H and shall contain the following language dictated by state law with regard to *Airport Proximity Disclosure* in conjunction with real estate transfer:

NOTICE OF AIRPORT IN VICINITY: This property is presently located in the vicinity of an airport, within what is known as an airport influence area. For that reason, the property may be subject to some of the annoyances or inconveniences associated with proximity to airport operations (for example: noise, vibration, or odors). Individual sensitivities to those annoyances can vary from person to person. You may wish to consider what airport annoyances, if any, are associated with the property before you complete your purchase and determine whether they are acceptable to you.

- (b) The notification shall be evident to prospective purchasers of the property and shall appear on the property deed.
- (c) A *Recorded Overflight Notification* is not required where an *Avigation Easement* dedication is required as the *Avigation Easement* accomplishes the notification function (see Policy 3.7.1).
- (d) Recording of an overflight notification is not required for nonresidential development.

3.6.2. *Airport Proximity Disclosure*: State law requires that notice disclosing information about the presence of a nearby airport be given to prospective buyers of certain residential real estate within an *Airport Influence Area*. The statutes define an *Airport Influence Area* as “the area in which current or future airport-related noise, overflight, safety, or airspace protection factors may significantly affect land uses or necessitate restrictions on those uses as determined by an airport land use commission.”¹⁵ *ALUCP* criteria with regard to *Airport Proximity Disclosure* are as follows:

- (a) For existing residences:
- (1) *Airport Proximity Disclosure* as part of real estate transactions involving existing residences is a matter between private parties. Neither this *ALUCP* nor *Local Agencies* have authority to mandate that *Airport Proximity Disclosure* be provided and neither the *ALUCP* nor *Local Agencies* have enforcement responsibilities with regard to this disclosure.
 - (2) The sole responsibility of *Local Agencies* with regard to *Airport Proximity Disclosure* for existing residences is to recommend the boundary of the area within which the disclosure is deemed appropriate and to provide this information to local title companies and real estate agents. The *Airport Influence Area* defined herein for each of the three *Airports* covered by this *ALUCP* establishes the area in which *Airport Proximity Disclosure* is recommended.

¹⁵ See *California Business and Professions Code Section 11010(b)* and *Civil Code Section 1353(a)*.

- (3) *Airport Proximity Disclosure* should be provided as part of *all* real estate transactions (sale, lease, or rental) involving residential property anywhere within the *Airport Influence Area*.
- (b) For proposed residential *Projects*:
 - (1) The disclosure provisions of state law are deemed mandatory for new residential *Projects* anywhere within the *Airport Influence Area* and shall continue in effect as *ALUCP* criteria even if the state law is made less stringent or rescinded. The disclosure shall be of a format similar to that indicated in Appendix H and shall contain the language dictated by state law (see Policy 3.6.1(a)).
 - (2) Signs providing the notice included in Policy 3.6.1(a) and a map of the *Airport Influence Area* shall be prominently posted in the real estate sales office and/or other key locations at any new residential *Project* within the *Airport Influence Area*.

3.7. CRITERIA FOR SPECIAL CIRCUMSTANCES

- 3.7.1. *Avigation Easement Dedication*: As a condition for approval of *Projects* that are subject to the review provisions of this *ALUCP* and that meet the conditions in Paragraphs (a) and (b) of this policy, the property owner shall be required to dedicate an *Avigation Easement* to the *Local Agency* owning the *Airport*.
- (a) *Avigation Easement* dedication is required for all off-airport *Projects* situated on a site that lies completely or partially within any of the following portions of an *Airport Influence Area*:
 - (1) Within *Compatibility Zones A, B1, or B2*.
 - (2) Within the *Airspace Critical Protection Zone* as defined in Policy 3.5.1(b).
 - (3) Within the *Airspace Height Review Overlay Zone* as defined by Policy 3.5.1(c).
 - (b) *Avigation Easement* dedication shall be required for any proposed *Project*, including an *Infill Project*, for which discretionary *Local Agency* approval is required. *Avigation Easement* dedication is not required for ministerial approvals such as building permits or *Actions* associated with modification of existing single-family residences.
 - (c) The *Avigation Easement* shall:
 - (1) Provide the right of flight in the airspace above the property;
 - (2) Allow the generation of noise and other impacts associated with aircraft overflight;
 - (3) Restrict the height of structures, trees and other objects in accordance with the policies in Section 3.5 and the *Airspace Protection Surfaces Map* provided in Chapters 4 through 6 for Auburn Municipal Airport, Blue Canyon Airport, and Lincoln Regional Airport, respectively;
 - (4) Permit access to the property for the removal or aeronautical marking of objects exceeding the established height limit; and
 - (5) Prohibit electrical interference, glare, and other potential hazards to flight from being created on the property.
 - (d) An example of an *Avigation Easement* is provided in Appendix H. The *PCALUC* recognizes that the language included in this example may require modification to address site-specific conditions.

3.7.2. *Infill*: Where land uses not in conformance with the criteria set forth in this *ALUCP* exist at the time of the plan’s effective date, an *Infill Project* (see Policy 2.1.22) of similar land uses may be allowed to occur in that area even if the proposed land use is otherwise incompatible with respect to the compatibility criteria for that location.

(a) *Infill Projects* are only permitted in *Compatibility Zones C1, C2 and D*.

(b) To qualify as *Infill* development, a *Project* site must either:

(1) Be part of a cohesive area, defined by the *Local Agency* and approved by the *PCALUC*, within which at least 65% of the uses were developed prior to the *ALUCP*'s effective date with uses not in conformance with the plan; or

(2) Meet *all* of the following conditions:

- Already be served with streets, water, sewer, and other infrastructure;
- Have at least 65% of the site’s perimeter bounded (disregarding roads) by existing uses similar to, or more intensive than, those proposed;
- Be no larger than 20 acres;
- Not extend the perimeter of the *Infill* area defined by the surrounding, already developed, incompatible uses;
- Cannot previously have been set aside as open land in accordance with Policy 3.4.10 unless replacement open land is provided within the same *Compatibility Zone*; and
- Must be consistent with the *Local Agency*'s zoning regulations governing the existing, already developed, surrounding area.

(c) In locations that qualify as *Infill* under Paragraph (b) above:

(1) For *Infill* residential *Projects* in *Compatibility Zone C1*, the average development *Density* (dwelling units per acre) of the site shall not exceed the median *Density* represented by all existing residential lots that lie fully or partially within a distance of 300 feet from the boundary of the defined *Infill* area or site.

(2) For *Infill* nonresidential *Projects*, the average usage *Intensity* (the number of people per acre) of the site’s proposed use shall not exceed the lesser of:

- The median *Intensity* of all existing nonresidential uses that lie fully or partially within a distance of 300 feet from the boundary of the defined *Infill* area; or
- Double the average sitewide *Intensity* permitted in accordance with the criteria for that location as indicated in **Tables AUB-4A, BLU-5A, and LIN-6A**.

Example: If the zone allows an average sitewide *Intensity* of 100 people per acre and the median average of nearby existing uses is 150 people per acre, the *Infill* development would be limited to 150 people per acre rather than 200 (double the average sitewide *Intensity* limit).

(d) The single-acre *Intensity* limits for nonresidential *Projects* described listed in **Tables AUB-4A, BLU-5A, and LIN-6A** are applicable to *Infill Projects*. Also, the sound attenuation and *Avigation Easement* dedication requirements set by Policies 3.3.2 and 3.7.1 shall apply to *Infill Projects*.

(e) The preference of this policy is that all parcels eligible for *Infill* should be identified at one time by the *Local Agency*.

- (1) The *Local Agency* is responsible for identifying, in its general plan or other adopted planning document approved by the *PCALUC*, the qualifying locations that lie within that *Agency's* boundaries. This action may take place in conjunction with the process of amending a general plan for consistency with the *ALUCP* or may be submitted by the *Local Agency* for consideration by the *PCALUC* at the time of initial adoption of this *ALUCP*.
- (2) If a map identifying locations suitable for *Infill* has not been submitted by the *Local Agency* and approved by the *PCALUC* or the site of an individual *Project* proposal does not fall within the identified *Infill* area, the *PCALUC* may evaluate the *Project* when referred for review under Policy 2.5.1 to determine whether it would meet the qualifying conditions listed in Paragraph (b) plus the applicable provisions in Paragraphs (c) and (d) of this policy.
- (3) In either case, the burden for demonstrating that an area or an individual site qualifies as *Infill* rests with the affected *Local Agency* and/or *Project* proponent and is not the responsibility of the *PCALUC*.

3.7.3. *Existing Nonconforming Uses*: Proposed changes to *Existing Nonconforming Uses* (including a parcel or building) that are not in conformance with the criteria in this *ALUCP* shall be limited as follows:

(a) Residential uses.

- (1) A *Nonconforming* residential land use may be continued, sold, leased, or rented without restriction and is not subject to this *ALUCP* or *PCALUC* review.
- (2) A *Nonconforming* single-family dwelling may be maintained, remodeled, reconstructed (see Policy 3.7.4), or expanded in size. The lot line of an existing single-family residential parcel may be adjusted. Also, a new single-family residence may be constructed on an existing lot in accordance with Policy 2.7.4 (Development by Right). However:
 - Any remodeling, *Reconstruction*, or expansion must not increase the number of dwelling units. For example, a bedroom could be added to an existing residence, but an additional dwelling unit could not be built on the parcel unless that unit is an accessory dwelling unit as defined by state and local laws.
 - Any increase in height must comply with the policies in Section 3.5 (Airspace Protection Compatibility Policies).
 - A single-family residential parcel may not be divided for the purpose of allowing additional dwellings to be constructed.
- (3) *Nonconforming* multi-family residential dwellings may be maintained, remodeled, or reconstructed (see Policy 3.7.4(a)). The size of individual dwelling units may be increased, but additional dwelling units may not be added.
- (4) The sound attenuation and *Avigation Easement* dedication requirements set by Policies 3.3.2 and 3.7.1 shall apply.

(b) Nonresidential uses (other than children's schools):

- (1) A *Nonconforming* nonresidential use may be continued, sold, leased, or rented without restriction or *PCALUC* review provided that no discretionary *Local Agency* approval (such as a conditional use permit) is required.
- (2) *Nonconforming* nonresidential facilities may be maintained, altered, or, if required by state law, reconstructed (see Policy 3.7.4). However, any such work:

- Must not result in expansion of either the portion of the site devoted to the *Nonconforming Use* or the floor area of the buildings; and
 - Must not result in an increase in the usage *Intensity* (people per acre) above the levels existing at the time of adoption of this *ALUCP*.
 - Must not increase the storage or use of hazardous materials.
- (3) The sound attenuation and *Avigation Easement* dedication requirements set by Policies 3.3.2 and 3.7.1 shall apply.
- (c) Children’s schools (including grades K-12, day care centers with more than 14 children, and school libraries):
- (1) Land acquisition for new schools or expansion of existing school sites is not permitted in *Compatibility Zones A, B1, B2, C1, or C2*.
 - (2) Replacement or expansion of buildings at existing schools is not allowed in *Compatibility Zones A, B1, B2, C1, or C2*, except that one-time expansion accommodating no more than 50 students is permitted in *Compatibility Zones C1 and C2*. This limitation does not preclude work required for normal maintenance or repair.
 - (3) The sound attenuation and *Avigation Easement* dedication requirements set by Policies 3.3.2 and 3.7.1 shall apply.

3.7.4. *Reconstruction*: An *Existing Nonconforming* development that has been fully or partially destroyed as the result of a calamity or natural catastrophe, and would not otherwise be reconstructed but for such event, may be rebuilt only under the following conditions:¹⁶

- (a) Single-family or multi-family residential *Nonconforming Uses* may be rebuilt provided that the *Reconstruction* does not result in more dwelling units than existed on the parcel at the time of the damage. Addition of an accessory dwelling unit to a single-family residence is permitted if in accordance with state law and local regulations.
- (b) A nonresidential *Nonconforming Use* may be rebuilt provided that the *Reconstruction* does not increase the floor area of the previous structure or result in an increased usage *Intensity* (people per acre).
- (c) *Reconstruction* under Paragraphs (a) or (b) above:
 - (1) Must have a permit deemed complete by the *Local Agency* within the time frame established by that *Agency*.
 - (2) Shall incorporate sound attenuation features to the extent required by Policy 3.3.2.
 - (3) Shall require dedication of an *Avigation Easement* to the *Local Agency* owning the *Airport* if required under Policy 3.7.1.
 - (4) Shall record an *Overflight Notification* in the chain of title of the property if required by Policy 3.6.1.
 - (5) Shall comply with *CFR Part 77* requirements (see Section 3.5).
- (d) *Reconstruction* in accordance with Paragraphs (a), (b), and (c) above shall not be permitted in *Compatibility Zone A* or where it would be in conflict (not in conformance) with the general plan or zoning ordinance of the *Local Agency*.

¹⁶ *Reconstruction* differs from *Redevelopment* (see Policy 2.1.35 for definition) that is subject to the provisions of this *ALUCP*.

- (e) Nothing in the above policies is intended to preclude work required for normal maintenance and repair.

3.8. REVIEW CRITERIA FOR AIRPORT PLANS OF EXISTING AIRPORTS

3.8.1. *Substance of Review:* In accordance with state law, any new or amended airport master plan or expansion *Project* for the *Airports* addressed in this *ALUCP* is subject to *PCALUC* review for consistency with the *ALUCP* (see Policy 2.4.1(b)). In conducting any such review, the *PCALUC* shall evaluate whether the *Airport* plan would result in greater noise, safety, airspace protection, or overflight impacts than indicated in this *ALUCP*. Attention should specifically focus on:

- (a) Proposals for facilities or procedures not assumed herein, specifically:
 - (1) Construction of a new runway or helicopter takeoff and landing area.
 - (2) Change in the length, width, or landing threshold location of an existing runway.
 - (3) Establishment of an instrument approach procedure that changes the approach capabilities at a particular runway end.
 - (4) Modification of the flight tracks associated with existing visual or instrument operations procedures.
- (b) Proposed changes in the role or character of use of the *Airport*.
- (c) New activity forecasts that are: (1) significantly higher than those used in developing the respective *Airport* noise contours presented in Chapters 7 through 9; or (2) assume a higher proportion of larger or noisier aircraft.

3.8.2. *Noise Impacts of Airport Expansion:* Any proposed expansion of *Airport* facilities that would result in a significant increase in cumulative noise exposure (measured in terms of *CNEL*) shall include measures to reduce the exposure to a less-than-significant level. For the purposes of this *ALUCP*, a noise increase shall be considered significant by the *PCALUC* if:

- (a) In locations having an existing ambient noise level of *CNEL* 60 dB or less, the *Project* would increase the noise level by 3.0 dB or more.
- (b) In locations having an existing ambient noise level of more than *CNEL* 60 dB, the *Project* would increase the noise level by 1.5 dB or more.

3.8.3. *Consistency Determination:* The *PCALUC* shall determine whether the proposed *Airport* plan or expansion *Project* is consistent with this *ALUCP*. The *PCALUC* shall base its determination of consistency on:

- (a) Findings that the proposed development and forecasts identified in the *Airport* plan or *Project* would not result in greater noise, safety, airspace protection, or overflight impacts on surrounding land uses than are assumed in this *ALUCP*.
- (b) Consideration of:
 - (1) Mitigation measures incorporated into the plan or *Project* to reduce any increases in the noise, safety, airspace protection, and overflight impacts to a less-than-significant level in accordance with provisions of the California Environmental Quality Act (CEQA); or

- (2) In instances where the impacts cannot be reduced to a less-than-significant level, a statement of overriding considerations approved by the *Airport* owner in accordance with provisions of CEQA.
- (c) A determination that any nonaviation development proposed for locations within the airport boundary (excluding federal, tribal or state-owned property) will be consistent with the compatibility criteria and policies indicated in this *ALUCP* with respect to that *Airport* (see Policy 2.1.12 for definition of aviation-related use).

3.9. REVIEW CRITERIA FOR PROPOSED NEW AIRPORTS AND HELIPORTS

- 3.9.1. *Substance of Review*: In reviewing proposals for new airports and heliports, the *PCALUC* shall focus on the noise, safety, airspace protection, and overflight impacts upon surrounding land uses.
 - (a) Other types of environmental impacts (e.g., air quality, water quality, natural habitats, vehicle traffic, etc.) are not within the scope of *PCALUC* review.
 - (b) The *PCALUC* shall evaluate the adequacy of the proposed facility design (in terms of federal and state standards) only to the extent that the design affects surrounding land use.
 - (c) The *PCALUC* must base its review on the proposed airfield design. The *PCALUC* does not have the authority to require alterations to the airfield design.
- 3.9.2. *Airport/Land Use Relationship*: The review shall examine the relationships between existing and planned land uses in the vicinity of the proposed airport or heliport and the impacts that the proposed facility would have upon these land uses. Questions to be considered should include:
 - (a) Would the existing or planned land uses be considered incompatible with the airport or heliport if the later were already in existence?
 - (b) What measures are included in the airport or heliport proposal to mitigate the noise, safety, airspace protection, and overflight impacts on surrounding land uses? Such measures might include: (1) location of flight tracks so as to minimize the impacts; (2) other operational procedures to minimize impacts; (3) installation of noise barriers or structural noise insulation; (4) acquisition of property interests (fee title or easements) on the impacted land.

Auburn Municipal Airport Compatibility Policies and Maps

Auburn Municipal Airport Compatibility Policies and Maps

4.1. EVALUATING LAND USE CONSISTENCY

- 4.1.1. *Evaluating Compatibility of New Development*: The compatibility of proposed land uses within the Auburn Municipal *Airport Influence Area* shall be evaluated in accordance with:
- (a) The specific noise, safety, airspace protection, overflight, and other compatibility policies set forth in Chapter 3;
 - (b) The criteria listed in **Table AUB-4A**, *Basic Compatibility Criteria*, and
 - (c) The *Compatibility Zones* depicted on the *Compatibility Policy Map (Map AUB-4A)* in this chapter.
- 4.1.2. *Compatibility Policy Table*: **Table AUB-4A**, *Basic Compatibility Criteria*, lists general land use categories and indicates each use as being “normally compatible,” “conditional,” or “incompatible” depending upon the compatibility zone in which it is located. See Policy 3.2.2(a) for the meaning of these terms.
- 4.1.3. *Compatibility Policy Map*: The *Compatibility Zones* for Auburn Municipal Airport are presented in **Map AUB-4A** and the map is to be used in conjunction with the criteria set forth in **Table AUB-4A**, *Basic Compatibility Criteria* and the additional policies listed in Section 4.3 of this Chapter.
- 4.1.4. *Airspace Protection Surfaces Map*: The *Airspace Protection Surfaces Map* for Auburn Municipal Airport is presented in **Map AUB-4B** and is to be used in conjunction with the airspace protection policies set forth in Section 3.5 of Chapter 3.

4.2. MAP DETERMINANTS

- 4.2.1. *Airport Runway Configuration Assumptions*: **Map AUB-4A** and **Map AUB-4B** are based upon the Auburn Municipal Airport runway configuration indicated on the Airport Layout Plan approved by the City of Auburn in 2018 and submitted by the city and approved by the Federal Aviation Administration in 2019. The runway configuration includes a proposed extension of the runway as described in Chapter 7.

4.2.2. *Compatibility Policy Map Boundary Determinants:* The *Compatibility Zone* boundaries for Auburn Municipal Airport represent a composite of four compatibility factors: noise, safety, airspace protection and overflight concerns.¹ The *Airport's* runway length, approach categories, normal flight patterns, and aircraft fleet mix influence the shape and size of the *Compatibility Zones*.² The magnitude of the *Airport* impacts occurring within each *Compatibility Zone* is described below.

- (a) *Compatibility Zone A* includes the *Airport* runways and immediately adjacent areas wherein uses are restricted to aeronautical functions in accordance with Federal Aviation Administration (FAA) standards and state guidance provided in the 2011 *California Airport Land Use Planning Handbook (Handbook)*. The lateral limits of *Compatibility Zone A* is defined by CFR Part 77 primary surface boundaries as indicated on the 2007 *Airspace Protection Surfaces Map (AUB-4B)*. The length of *Compatibility Zone A* is set to encompass both the existing and proposed runway protection zone (RPZ) located at each end of the runway as depicted on the 2018 Airport Layout Plan. RPZ dimensions are defined by FAA airport design standards and take into account the runway approach type and the type of aircraft the runway is intended to accommodate. In terms of risk, *Compatibility Zone A* encompasses the areas covered by the generic Safety Zone 1 provided in the 2011 *Handbook*. *Compatibility Zone A* is characterized as an area exposed to high risk of an aircraft accident as well as subject to high aircraft noise levels. The *Community Noise Equivalent Level (CNEL)* exceeds 65 dB within much of *Compatibility Zone A*. *Compatibility Zone A* lies entirely on *Airport* property.
- (b) *Compatibility Zone B1* encompasses the portions of the runway approach/departure areas adjacent to and beyond the ends of the RPZs (*Compatibility Zone A*). The length of the zone is primarily determined by the type of approach procedure existing or planned at each runway end. The potential for larger aircraft to operate at the *Airport* once the runway is extended is also considered. Noise levels and risks are both high in these areas. Cumulative noise levels are generally at least *CNEL* 55 dB. Also, noise produced by individual aircraft operations is often high enough to disrupt many land use activities. In terms of risk, *Compatibility Zone B1* encompasses the majority of the areas covered by *Handbook* Safety Zone 2 and portions of Zones 3 and 4. Risk levels are high because of the proximity of *Compatibility Zone B1* to the runway ends and because these areas are overflowed by aircraft at low altitudes—typically only 200 to 400 feet above the runway elevation. At the west end of the runway, the zone bends southward to reflect the 20° left turn which aircraft are encouraged to make when taking off from Runway 25. The length at the west end recognizes that ground elevations are well below the runway elevation, thus if an aircraft were forced to make an emergency landing after takeoff, the landing spot would likely be farther from the runway than would be the case if the ground did not slope down from the runway end. Additionally, restrictions on the height of objects (generally not less than 50 feet) may be required for airspace protection purposes. *Zone B1* encompasses most of the future *CNEL* 60 dB contour.

¹ Appendix C provides the basic concepts and rationale for addressing the four compatibility concerns.

² Chapter 7 summarizes the aeronautical data influencing the geographic extents of the four compatibility factors.

- (c) *Compatibility Zone B2* extends laterally from and along the length of the runway. Sideline aircraft noise is the key factor in this area, both cumulative and single-event. Run-up noise may also be a concern in some locations. The zone width is generally set so as to encompass the *CNEL* 60 dB contour. Risk is also a factor, but less so than in *Compatibility Zone B1*. The zone width encompasses *Handbook* Safety Zone 5. Height restrictions may be required as well.
- (d) *Compatibility Zone C1* covers the extended approach/departure corridor and also includes land beneath the primary traffic pattern. This zone is affected by moderate degrees of both noise and risk. Cumulative noise levels exceed *CNEL* 55 dB in portions of *Compatibility Zone C1* and noise from individual aircraft operations is disruptive to *Noise-Sensitive Land Uses*. Aircraft overfly this area at or below the traffic pattern altitude of 1,000 feet above the airport elevation. According to the data presented in the *Caltrans Handbook*, 40% to 50% of off-runway, airport-related, general aviation aircraft accidents occur within *Compatibility Zones B1* and *C1* for comparable airports. *Compatibility Zone C1* also encompasses the remaining portions of *Handbook* Safety Zones 3 and 4 and the inner portions of Zone 6. Portions of *Compatibility Zone C1* lie beneath the *CFR Part 77* transitional surface airspace — restrictions may be required on tall objects (ones greater than 100 feet high). *Zone C1* includes the majority of the *CNEL* 55 dB contour plus locations beneath the *Airport's* only straight-in instrument approach procedure (Runway 7) and the predominantly used (south-side) traffic pattern for visual procedures. The edges of these areas fall close to well-defined roads and property lines, thus for convenience the zone boundaries are shown on these geographic features.
- (e) *Compatibility Zone C2* encompasses areas routinely overflowed by aircraft approaching and departing the *Airport*, but less frequently or at higher altitudes than the areas within *Compatibility Zone C1*. *Zone C2* contains the north-side traffic pattern plus additional areas on the south-side of the *Airport* where aircraft fly wide traffic patterns and within the common arrival and departure corridor to the west. *Compatibility Zone C2* also encompasses the outer portions of *Handbook* Safety Zone 6 and remaining portions of the *CNEL* 55 dB contour. Annoyance associated with aircraft overflights is the major concern within *Compatibility Zone C2* as aircraft typically overfly these areas at an altitude of 1,000 to 1,500 feet above ground level on visual approaches or as low as 601 feet above the airport elevation under when utilizing the circle to land procedure. Noise from individual aircraft overflights may adversely affect certain land uses. Safety is a concern only with regard to uses involving high concentrations of people and particularly risk-sensitive uses such as schools and hospitals.
- (f) *Compatibility Zone D* includes areas sometimes overflowed by aircraft arriving and departing the *Airport*. Hazards to flight are the only compatibility concern. The outer limits of the zone coincide with the outer edge of the conical surface defined by *CFR Part 77* for the *Airport*. Except on high terrain, height limits are no less than 150 feet within this area.
- (g) *Airspace Height Review Overlay Zone* includes areas of land in the vicinity of the *Airport* where the ground lies above the *CFR Part 77* surfaces or less than 35 feet beneath such surface.

(h) *Airport Influence Area* encompasses all of the above zones. The outer boundary coincides with the outer edge of the *CFR Part 77* conical surface boundary.³

4.2.3. *Airspace Protection Policy Map Boundary Determinants*: The area associated with wildlife attractants and policies developed to address wildlife attractants in the *ALUCP* considers FAA guidance which recommends a separation of 10,000 feet between an air operations area and the nearest hazardous wildlife attractant. The outer boundary of the conical surface associated with Auburn Municipal Airport, as defined by *14 CFR Part 77*, constitutes the *Airport Influence Area* and nearly coincides with the FAA separation criteria. Therefore, the *Airport Influence Area* is used to designate the *Wildlife Hazard Critical Area* and the wildlife hazard policies set forth in Chapter 3 apply throughout the *Airport Influence Area*.

4.3. SPECIAL CONDITIONS POLICIES

4.3.1. *Applicability*: In accordance with Policy 3.2.4(g) of Chapter 3, the *PCALUC* acknowledges special conditions regarding particular land uses in the Auburn Municipal *Airport Influence Area*. These special conditions warrant establishment of compatibility criteria different in character from the criteria applicable to other portions of the *Compatibility Zones*. These special policies are not to be generalized or considered as precedent applicable to other locations near the Auburn Municipal Airport or to the environs of other *Airports* addressed by this *ALUCP*.

4.3.2. *Sutter Auburn Faith Hospital (SAFH)*: The criteria set forth in **Table AUB-4A** notwithstanding, hospitals and nursing homes shall not be prohibited within that portion of *Compatibility Zones C1* and *C2* which includes the existing hospital property and adjacent parcels designated as Sutter Auburn Faith Hospital on the Auburn Municipal Airport Compatibility Policy Map (**AUB-4A**).⁴

(a) Any new structures to be used as a hospital or nursing home shall be limited to no more than two aboveground habitable floors and, to the extent feasible, shall incorporate other design features which would help protect the building occupants in the event of an aircraft crash (for example, minimizing extensive glass areas in exterior walls).

(b) This special policy shall apply only to the area indicated and not to any other locations within the Auburn Municipal Airport environs or the environs of other *Airports* addressed by this *ALUCP*.

4.3.3. *Placer County Government Center (PCGC)*: On March 27, 2019, the *PCALUC* reviewed the *Placer County Government Center Master Plan*, including the Illustrated Master Plan drawing dated November 16, 2019, and accompanying documentation, and found the plan to be consistent with the 2014 *ALUCP* for Auburn Municipal Airport.

(a) The approval included the following two conditions which shall remain in effect as part of this 2021 updated *ALUCP*:

³ Chapter 2, Policy 2.1.4 defines the term “*Airport Influence Area*.”

⁴ **Table AUB-4A** lists In-Patient Medical, including hospitals, mental hospitals, and nursing homes, as incompatible land uses in *Compatibility Zones A, B1, B2, C1, and C2*. Out-Patient Medical land uses, including health care centers, clinic, doctors’ offices, and other medical-related uses not involving overnight stays are incompatible only in *Compatibility Zones A and B1*. In *Compatibility Zones B2, C1, and C2* these uses are conditionally compatible; that is, they are acceptable if they meet the intensity criteria for the *Compatibility Zone* in which they are located.

- (1) For the proposed Multi-family Residential in Compatibility Zone C2, an overflight notification shall be recorded in the chain of title of the property. Notification shall also be evident to all prospective tenants of the proposed Multi-family Residential.
 - (2) For proposed development in Compatibility Zone D, an airport proximity disclosure notice shall be posted and disclosed to prospective tenants.
- (b) The PCGC Master Plan includes a set of Development Standards intended to implement the Master Plan. The Development Standards set forth permitted uses as well as site and building standards such as height, density, coverage, setbacks, circulation and parking, signage, etc. The goal of the Development Standards is to establish prescriptive site and building regulations intended to ensure consistent implementation of the PCGC Master Plan, County standards, and consistency with the *ALUCP*. The Development Standards would allow for streamlining only when a project is found to be consistent.
- (1) To that end, the County will allow some uses with the approval of Design Review if the County deems the project to be consistent with the Development Standards.
 - (2) *ALUCP* consistency review is also triggered for all projects that are proposed within portions of the PGCG campus that contain the AO [Airport Overflight] Zone District.
- (c) As required under Policy 2.10.6 herein, any changes to the PCGC site plan, to the density or intensity of individual development projects, or to other features that could result in inconsistencies with *ALUCP* criteria shall be referred for PCALUC *Executive Director* and/or PCALUC review.

4.3.4. *Placer County Infill Green Zone (IGZ)*: On November 3, 2020, the Placer County Board of Supervisors adopted a Resolution to nominate and adopt Infill Green Zones as part of the Sacramento Area Council of Governments (SACOG) Green Means Go Program. The program’s objectives are to accelerate infill development, reduce vehicle trips, increase electric vehicle trips, and incentivize local development and housing production. Placer County intends to prioritize development of infill housing, such as multi-family housing and income-qualified housing, in the Infill Green Zones. Portions of the North Auburn Infill Green Zone fall within the western portion of the Auburn Municipal *Airport Influence Area* and inside *Compatibility Zones B1* and *C1* where multi-family residential is prohibited under the criteria set forth in **Table AUB-4A**, *Basic Compatibility Criteria*.

- (a) The criteria set forth in **Table AUB-4A** notwithstanding, multi-family residential uses shall be conditionally compatible within that portion of *Compatibility Zone C1* which is designated as an Infill Green Zone (IGZ) in the Auburn Municipal Airport Compatibility Policy Map (**Map AUB-4A**). Alternatively, new development in the IGZ can be solely non-residential, subject to the criteria for the specific use proposed. Two IGZ subzones are provided:
- (1) Within the Infill Green Zone—Multi-Family Residential (IGZ-MFR) subzone, which is located west of Highway 49, multi-family residential uses shall be considered conditionally compatible provided that such *Projects* achieve densities of at least 10 dwelling units per acre, but not greater than 20 dwelling units per acre. Any infill proposal of greater than 20 dwelling units per acre must seek a Special Conditions Exception from the PCALUC in accordance with Policy 3.2.4.
 - (2) . Note that this zone overlaps the Sutter Auburn Faith Hospital special exception zone (see Policy 4.3.2) and that the policies for both zones apply.

- (3) Within the Infill Green Zone—Mixed-Use Residential (IGZ/MUR) subzone, which is located east of Highway 49 and south of Rock Creek Road, multi-family residential uses shall be considered conditionally compatible if integrated in a single building or site of a mixed-use development including non-residential uses such as office, commercial and institutional. Mixed-use residential *Projects* must satisfy the intensity limits set forth in **Table AUB-4A** and safety criteria for mixed-use developments set forth in Policy 3.4.8. Additionally, mixed-use residential *Projects* must achieve densities in the range of 10 to 20 dwelling units per acre. Any infill proposal of greater than 20 dwelling units per acre must seek a Special Conditions Exception from the PCALUC in accordance with Policy 3.2.4.
- (b) As a condition of approval, all multi-family residential and mixed-use residential *Projects* must incorporate the following conditions:
 - (1) To enhance rapid egress capabilities in the event of an aircraft accident affecting the building, new structures to be used as standalone multi-family developments or as part of mixed-use residential developments shall be limited to no more than three aboveground floors (e.g., three-story building with residential uses on all three floors or commercial on the first floor and residences on the top two floors).
 - (2) To the extent feasible, and at the discretion of the local Fire Marshall, new multi-family structures shall incorporate other design features that would help protect the building occupants in the event of an aircraft striking the building. Examples of such building design features are described in Policy 3.2.4.
 - (3) A *Recorded Overflight Notification* shall be recorded in the chain of title of the property. Notification shall also be evident to all prospective tenants (lessees or renters) of the proposed multi-family dwelling.
 - (4) All proposed multi-family residential *Projects* must, as determined by Placer County, also satisfy the County’s land use criteria for its Infill Green Zones (e.g., located within ½-mile of a public transit stop, children’s school, hospital, or shopping center).
- (c) This special policy shall apply only to the area indicated and not to any other locations within the Auburn Municipal Airport environs or the environs of other *Airports* addressed by this *ALUCP*. *Infill Projects* proposed under Policy 3.7.2 on properties adjacent to the Infill Green Zones (IGZs) may not consider the multi-family residential densities permitted in these special exception areas as qualifications for increased densities.

Intensity Criteria ¹	Compatibility Zones						Intensity Criteria Interpretation
	A	B1	B2	C1	C2	D	
Max. Sitewide Average Intensity (people/acre) Max. Single-Acre Intensity (people/acre)	0	40	70	100	200	no limit	› All nonresidential development shall satisfy both sitewide and single-acre intensity limits
Open Land Requirement ²	all remain'g	30%	no req.	20%	10%	no req.	› See <i>Policy 3.4.10</i> for application
Land Use Category	Legend (see last page of table for interpretation)						Additional Criteria
› Multiple land use categories may apply to a project › Land uses not specifically listed shall be evaluated using the criteria for similar uses › Typical occupancy Load Factor [approx. # s.f./person] indicated for certain uses ³	Normally Compatible	Conditional	Incompatible				› Conditions listed below apply to uses listed as "Conditional" (yellow) for a particular zone › Numbers in yellow cells are Floor Area Ratios (FARs) based on typical occupancy load factor indicated for that use and average intensity limit indicated for zone
<i>General Characteristics</i>							
Any use having more than 1 habitable floor ⁴							B1, B2: Limited to no more than 2 habitable floors C1: Limited to no more than 3 habitable floors
Any use having structures (including poles or antennas) or trees 35 to 150 feet in height							B1, B2, C1: Ensure airspace obstruction does not occur B1, B2, Height Review Overlay Zone: Airspace review required for objects >35 feet C1: Airspace review required for objects >70 feet
Any use having structures (including poles, antennas, or cranes) or trees more than 150 feet in height							C2, D: Ensure airspace obstruction does not occur; airspace review required for objects >150 feet
Any use having the potential to cause an increase in the attraction of birds or other wildlife							C1, C2, D: Avoid use or provide mitigation consistent with FAA rules and regulations ⁵
Any use creating visual or electronic hazards to flight ⁶							
<i>Outdoor Uses (no or limited indoor activities)</i>							
Constructed/Enhanced Land/Water Features: woods, brush lands, wetlands, reservoirs, detention/retention ponds ✳							C1, C2, D: Avoid new features that attract birds or provide mitigation consistent with FAA regulations ⁵
Agriculture (except residences and confined livestock): field crops, orchards/tree farms, vineyards, open pasture, or range land ➔✳							A: Not allowed in OFA ⁷ All: Avoid new features that attract birds or provide mitigation consistent with FAA regulations ⁵ ; exercise caution with uses involving noise-sensitive animals
Confined Livestock Uses: feed lots, stockyards, breeding, fish hatcheries, horse/riding stables, poultry and dairy farms ➔✳							B1, B2, C1, C2, D: Avoid new features that attract birds or provide mitigation consistent with FAA regulations ⁵ ; exercise caution with uses involving noise-sensitive animals
Outdoor Major Assembly Facilities (capacity ≥1,000 people): spectator-oriented outdoor stadiums, amphitheaters, fairgrounds, race tracks, water parks, zoos ➔							D: Allowed only if alternative site outside zone would not serve intended function; exercise caution if clear audibility by users is essential

Table AUB-4A

Basic Compatibility Criteria

Auburn Municipal Airport

Intensity Criteria ¹	Compatibility Zones						Intensity Criteria Interpretation
	A	B1	B2	C1	C2	D	
Max. Sitewide Average Intensity (people/acre) Max. Single-Acre Intensity (people/acre)	0	40	70	100	200	no limit	› All nonresidential development shall satisfy both sitewide and single-acre intensity limits
Open Land Requirement ²	all remain'g	30%	no req.	20%	10%	no req.	› See <i>Policy 3.4.10</i> for application
Land Use Category	Legend (see last page of table for interpretation)						Additional Criteria
› Multiple land use categories may apply to a project › Land uses not specifically listed shall be evaluated using the criteria for similar uses › Typical occupancy Load Factor [approx. # s.f./person] indicated for certain uses ³	Normally Compatible	Conditional	Incompatible				› Conditions listed below apply to uses listed as "Conditional" (yellow) for a particular zone › Numbers in yellow cells are Floor Area Ratios (FARs) based on typical occupancy load factor indicated for that use and average intensity limit indicated for zone
Outdoor Large Assembly Facilities (capacity 300 to 999 people): spectator-oriented outdoor stadiums, amphitheaters →							C2: Ensure intensity criteria met; not allowed if intended primarily for use by children; exercise caution if clear audibility by users is essential
Outdoor Group Recreation (limited spectator stands): athletic fields, water recreation facilities (community pools), picnic areas →							C1, C2: Ensure intensity criteria met; not allowed if intended primarily for use by children; exercise caution if clear audibility by users is essential
Outdoor Non-Group Recreation (small/low-intensity): golf courses (except clubhouse), tennis courts, shooting ranges, bocci courts, trails, passive regional/community parks with minimal recreational facilities →*							B1, B2, C1: Ensure intensity criteria met; not allowed if intended primarily for use by children; exercise caution if clear audibility by users is essential
Local/Community Parks: neighborhood parks, community parks, playgrounds →							B1, B2: Must have little or no permanent recreational facilities (ball fields, etc.); exercise caution if clear audibility by users is essential
Camping: campgrounds, recreational vehicle/motor home parks →							C1: Ensure intensity criteria met; avoid if disruption by aircraft noise unacceptable
Cemeteries (except chapels)							B1, B2, C1: Ensure intensity criteria met; avoid if disruption by aircraft noise unacceptable
Residential and Lodging Uses							
Single-Family Residential: individual dwellings, townhouses, mobile homes, bed and breakfast inns →							B1, B2: 1 du/10 acres (average density); 4 du/single acre ⁸ ; CNEL 45 dB max. interior noise level C1: 1 du/2 acres (average density); 4 du/single acre ⁸ B1: B2, C1: Locate dwelling max. distance from extended runway centerline where feasible
Multi-Family Residential: townhouses, apartments condominiums →							
Long-Term Lodging (>30 nights): extended-stay hotels, dormitories →							
Short-Term Lodging (≤30 nights): hotels, motels, other transient lodging [approx. 200 s.f./person]				0.46	0.92		C1, C2: Ensure intensity criteria met
Short-Term Group Lodging: hostels, emergency/homeless shelters, farmworker housing [approx. 100 s.f./person]			0.16	0.23	0.46		B2, C1, C2: Ensure intensity criteria met

Table AUB-4A, continued

Intensity Criteria ¹	Compatibility Zones						Intensity Criteria Interpretation
	A	B1	B2	C1	C2	D	
Max. Sitewide Average Intensity (people/acre) Max. Single-Acre Intensity (people/acre)	0	40	70	100	200	no limit	› All nonresidential development shall satisfy both sitewide and single-acre intensity limits
Open Land Requirement ²	all remain'g	30%	no req.	20%	10%	no req.	› See <i>Policy 3.4.10</i> for application
Land Use Category	Legend (see last page of table for interpretation)						Additional Criteria
› Multiple land use categories may apply to a project › Land uses not specifically listed shall be evaluated using the criteria for similar uses › Typical occupancy Load Factor [approx. # s.f./person] indicated for certain uses ³	Normally Compatible	Conditional	Incompatible				› Conditions listed below apply to uses listed as "Conditional" (yellow) for a particular zone › Numbers in yellow cells are Floor Area Ratios (FARs) based on typical occupancy load factor indicated for that use and average intensity limit indicated for zone
Congregate Care: retirement homes, assisted living/residential care facilities, intermediate care facilities, group homes (youth/adult) →							
<i>Educational and Institutional Uses</i>							
Family day care homes (≤14 children) ⁹ →							B1, B2: CNEL 45 dB max. interior noise level
Children's Schools: K-12, day care centers (>14 children), libraries →							
Adult Education classroom space: adult schools, colleges, universities [approx. 40 s.f./person]			0.06	0.09	0.18		B2, C1, C2: Ensure intensity criteria met
Indoor Major Assembly Facilities (capacity ≥1,000 people): auditoriums, conference centers, resorts, concert halls, indoor arenas							D: Allowed only if alternative site outside zone would not serve intended function; exercise caution if clear audibility by users is essential
Indoor Large Assembly Facilities (capacity 300 to 999 people): movie theaters, places of worship, cemetery chapels, mortuaries [approx. 15 s.f./person]				0.03	0.07		C1, C2: Ensure intensity criteria met
Indoor Small Assembly Facilities (capacity <300 people): community libraries; art galleries; museums; exhibition space, community/senior centers → [approx. 100 s.f./person]			0.16	0.23	0.46		B2, C1, C2: Ensure intensity criteria met; not allowed if intended primarily for use by children; avoid outdoor spaces intended for noise-sensitive activities
Indoor Recreation: gymnasiums, club houses, athletic clubs, dance studios, sports complexes (indoor soccer), health clubs, spas [approx. 60 s.f./person]			0.10	0.14	0.28		B2, C1, C2: Ensure intensity criteria met; not allowed if intended primarily for use by children
In-Patient Medical: hospitals, mental hospitals, nursing homes →							C1, C2: See Policy 4.3.2 for special criteria related to Sutter Auburn Faith Hospital
Out-Patient Medical: health care centers, clinics, adult day care centers [approx. 240 s.f./person]			0.39	0.55	1.10		B2, C1, C2: Ensure intensity criteria met B2: CNEL 45 dB max. interior noise level
Penal Institutions: prisons, reformatories							
Public Safety Facilities: police, fire stations							B2: Allowed only if airport serving C1, C2: Allowed only if site outside zone would not serve intended function; ensure intensity criteria met

Table AUB-4A, continued

Intensity Criteria ¹	Compatibility Zones						Intensity Criteria Interpretation
	A	B1	B2	C1	C2	D	
Max. Sitewide Average Intensity (people/acre) Max. Single-Acre Intensity (people/acre)	0	40	70	100	200	no limit	› All nonresidential development shall satisfy both sitewide and single-acre intensity limits
Open Land Requirement ²	all remain'g	30%	no req.	20%	10%	no req.	› See <i>Policy 3.4.10</i> for application
Land Use Category	Legend (see last page of table for interpretation)						Additional Criteria
› Multiple land use categories may apply to a project › Land uses not specifically listed shall be evaluated using the criteria for similar uses › Typical occupancy Load Factor [approx. # s.f./person] indicated for certain uses ³	Normally Compatible		Conditional	Incompatible			› Conditions listed below apply to uses listed as "Conditional" (yellow) for a particular zone › Numbers in yellow cells are Floor Area Ratios (FARs) based on typical occupancy load factor indicated for that use and average intensity limit indicated for zone
<i>Commercial, Office, and Service Uses</i>							
Major Retail (capacity >300 people per building): regional shopping centers, 'big box' retail, supermarket [approx. 110 s.f./person]				0.23	0.46		C1, C2: Ensure intensity criteria met
Local Retail (≤300 people per building): community/neighborhood shopping centers, grocery stores [approx. 170 s.f./person]			0.27	0.39			B2, C1: Ensure intensity criteria met
Eating/Drinking Establishments: restaurants, bars, fast-food dining [approx. 60 s.f./person]		0.06	0.10	0.14	0.28		B1, B2, C1, C2: Ensure intensity criteria met B1: Locate structure max. distance from extended runway centerline where feasible
Limited Retail/Wholesale: furniture, automobiles, heavy equipment, building materials, hardware, lumber yards, nurseries [approx. 250 s.f./person]		0.23	0.40	0.57	1.15		B1, B2, C1, C2: Ensure intensity criteria met B1: Locate structure max. distance from extended runway centerline where feasible
Offices: professional services, doctors, finance, banks, civic; radio, television and recording studios, office space associated with other listed uses [approx. 215 s.f./person]		0.20	0.35	0.49	0.99		B1, B2, C1: Ensure intensity criteria met B1: Locate structure max. distance from extended runway centerline where feasible
Personal and Miscellaneous Services: barbers, car washes, print shops [approx. 200 s.f./person]		0.18	0.32	0.46	0.92		B1, B2, C1, C2: Ensure intensity criteria met
Fueling Facilities: gas stations, trucking and other transportation fueling facilities							B1, B2, C1: Ensure intensity criteria met B1, B2: Store fuel underground or in above-ground storage tanks with combined max. capacity of 6,000 gallons B1: Locate structure max. distance from extended runway centerline where feasible
<i>Industrial, Manufacturing, and Storage Uses</i>							
Hazardous Materials Production and Storage (flammable, explosive, corrosive, or toxic): oil refineries, chemical plants							D: Allowed only if alternative site outside zone would not serve intended function; generation of steam or thermal plumes not allowed
Heavy Industrial							C2, D: Bulk storage of hazardous materials allowed only for on-site use; permitting agencies to evaluate possible need for special measures to minimize hazards if struck by aircraft; generation of steam or thermal plumes not allowed

Table AUB-4A, continued

Intensity Criteria ¹	Compatibility Zones						Intensity Criteria Interpretation
	A	B1	B2	C1	C2	D	
Max. Sitewide Average Intensity (people/acre) Max. Single-Acre Intensity (people/acre)	0	40	70	100	200	no limit	› All nonresidential development shall satisfy both sitewide and single-acre intensity limits
Open Land Requirement ²	all remain'g	30%	no req.	20%	10%	no req.	› See <i>Policy 3.4.10</i> for application
Land Use Category	Legend (see last page of table for interpretation)						Additional Criteria
› Multiple land use categories may apply to a project › Land uses not specifically listed shall be evaluated using the criteria for similar uses › Typical occupancy Load Factor [approx. # s.f./person] indicated for certain uses ³	Normally Compatible		Conditional	Incompatible			› Conditions listed below apply to uses listed as "Conditional" (yellow) for a particular zone › Numbers in yellow cells are Floor Area Ratios (FARs) based on typical occupancy load factor indicated for that use and average intensity limit indicated for zone
Light Industrial, High Intensity: food products preparation, electronic equipment, bottling plant [approx. 200 s.f./person]			0.32	0.46	0.92		B2, C1, C2: Ensure intensity criteria are met; bulk storage of hazardous (flammable, explosive, corrosive, or toxic) materials allowed only for on-site use; permitting agencies to evaluate possible need for special measures to minimize hazards if struck by aircraft
Light Industrial, Low Intensity: machine shops, wood products, auto repair [approx. 350 s.f./person]		0.32	0.56	0.80			B1, B2, C1: Ensure intensity criteria are met; bulk storage of hazardous (flammable, explosive, corrosive, or toxic) materials allowed only for on-site use; permitting agencies to evaluate possible need for special measures to minimize hazards if struck by aircraft
Research and Development Laboratories [approx. 300 s.f./person]		0.28	0.48	0.69	1.38		B1, B2, C1, C2: Ensure intensity criteria are met; bulk storage of hazardous (flammable, explosive, corrosive, or toxic) materials allowed only for on-site use; permitting agencies to evaluate possible need for special measures to minimize hazards if struck by aircraft B1: Locate structure max. distance from extended runway centerline where feasible
Indoor Storage: wholesale sales, distribution centers, warehouses, mini/other indoor storage, barns, greenhouses [approx. 1,000 s.f./person]		0.92	1.61				B1, B2: Ensure intensity criteria are met; ensure airspace obstruction does not occur
Outdoor Storage: public works yards, automobile dismantling							B1: Ensure intensity criteria are met; ensure airspace obstruction does not occur
Mining and Extraction *							B1, B2, C1, C2: Generation of dust clouds, smoke, steam plumes not allowed; ensure airspace obstruction does not occur
<i>Transportation, Communication, and Utilities</i>							
Airport Terminals: airline, general aviation							
Transportation Stations: Rail/bus stations; taxi, trucking and other transportation terminals							B1, B2, C1: Ensure intensity criteria met; ensure airspace obstruction does not occur
Transportation Routes: road and rail transit lines, rights-of-way, bus stops							B1: Avoid road intersections if traffic congestion occurs; ensure airspace obstruction does not occur

Table AUB-4A, continued

Intensity Criteria ¹	Compatibility Zones						Intensity Criteria Interpretation
	A	B1	B2	C1	C2	D	
Max. Sitewide Average Intensity (people/acre) Max. Single-Acre Intensity (people/acre)	0	40	70	100	200	no limit	› All nonresidential development shall satisfy both sitewide and single-acre intensity limits
Open Land Requirement ²	all remain'g	30%	no req.	20%	10%	no req.	› See <i>Policy 3.4.10</i> for application
Land Use Category	Legend (see last page of table for interpretation)						Additional Criteria
› Multiple land use categories may apply to a project › Land uses not specifically listed shall be evaluated using the criteria for similar uses › Typical occupancy Load Factor [approx. # s.f./person] indicated for certain uses ³	Normally Compatible	Conditional	Incompatible				› Conditions listed below apply to uses listed as "Conditional" (yellow) for a particular zone › Numbers in yellow cells are Floor Area Ratios (FARs) based on typical occupancy load factor indicated for that use and average intensity limit indicated for zone
Auto Parking: surface lots, structures							B1: Ensure airspace obstruction does not occur
Communications Facilities: broadcast and cell towers, emergency communications * *							C1, C2: Allowed only if site outside zone would not serve intended public function; locate structures max. distance from extended runway centerline; ensure all facilities and associated power lines meet airspace protection criteria (height, thermal plumes, glare, etc.)
Power Plants: primary, peaker, renewable energy, bio-energy * *							C1, C2: Peaker and renewable energy plants allowed if structures located max. distance from extended runway centerline D: Primary plants allowed only if site outside zone would not serve intended public function; locate structures max. distance from extended runway centerline All: Ensure all facilities and associated power lines meet airspace protection criteria (height, thermal plumes, glare, etc.)
Electrical Substations * *							C1, C2: Locate structure max. distance from extended runway centerline; ensure all facilities and associated power lines meet airspace protection criteria (height, thermal plumes, glare, etc.)
Wastewater Facilities: treatment, disposal * *							C1, C2: Allowed only if site outside zone would not serve intended public function; avoid new features that attract birds or provide mitigation consistent with FAA regulations ⁵
Solid Waste Disposal Facilities: landfill, incineration * *							D: Allowed only if site outside zone would not serve intended public function; avoid new features that attract birds or provide mitigation consistent with FAA regulations ⁵
Solid Waste Transfer Facilities, Recycle Centers * *							D: Allowed only if site outside zone would not serve intended public function; avoid new features that attract birds or provide mitigation consistent with FAA regulations ⁵

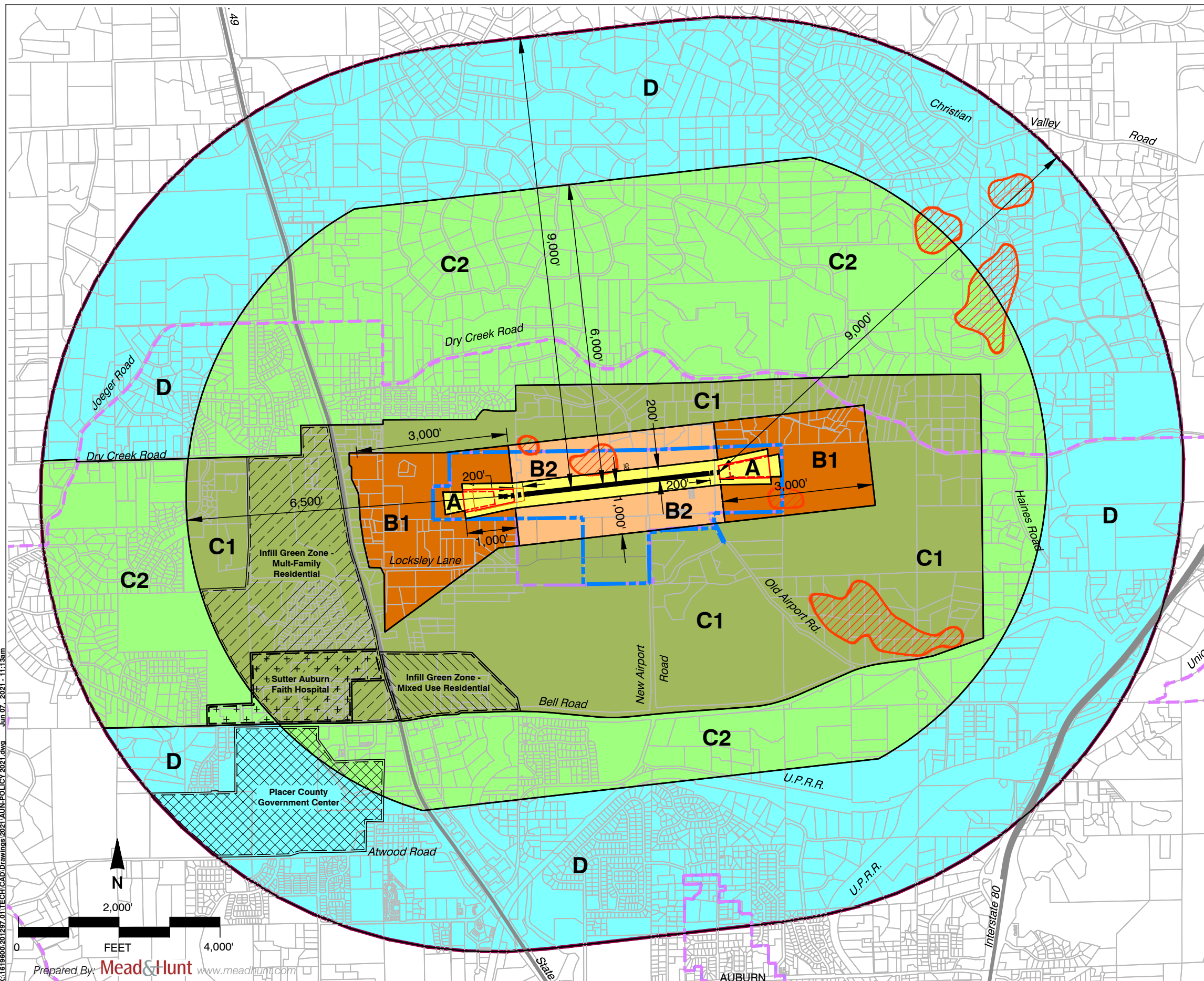
Table AUB-4A, continued

Land Use Acceptability		Interpretation/Comments
	<i>Normally Compatible</i>	Normal examples of the use are compatible with noise, safety, and airspace protection criteria. Atypical examples may require review to ensure compliance with usage intensity, lot coverage, and height limit criteria.
	<i>Conditional</i>	Use is compatible if indicated usage intensity, lot coverage, and other listed conditions are met. For the purposes of these criteria, “avoid” is intended as cautionary guidance, not a prohibition of the use.
	<i>Incompatible</i>	Use should not be permitted under any normal circumstances.
Notes		
<p>➔ Indicates land use that is or may be highly noise sensitive. Exercise caution with regard to approval of outdoor uses—evaluate potential for aircraft noise to disrupt the activity. Indoor uses may require addition of sound attenuation to structure. See Section 3.3 for criteria.</p> <p>☛ Indicates land use that may attract birds, generate dust, produce smoke or steam plumes, create electronic interference, or otherwise pose hazards to flight. See <i>Policies 3.5.3</i> and <i>3.5.4</i> for criteria.</p> <p>¹ Intensity criteria apply to all nonresidential uses including ones shown as “Normally Compatible” (green) and “Conditional” (yellow). Usage intensity calculations shall include all people (e.g., employees, customers/visitors) who may be on the property at any single point in time, whether indoors or outdoors (see <i>Policy 3.4.2</i>). Exceptions can be made for rare special events (e.g., an air show at the airport, street fair) for which a facility is not designed and normally not used and for which extra safety precautions can be taken as appropriate (see <i>Policy 3.2.5</i>). The usage intensities shall be calculated in accordance with the methodologies cited in <i>Policies 3.4.3</i> and <i>3.4.4</i>.</p> <p>² Open land requirements are intended to be applied with respect to an entire zone (see <i>Policy 3.4.10</i>). This is typically accomplished as part of a local general plan or specific plan, but may also apply to large (10 acres or more) development projects.</p> <p>³ Occupancy Load Factors [approx. number of square feet per person] cited for many listed land use categories are based on information from various sources and are intended to represent “typical busy-period” usage (or “peak” usage) for typical examples of the land use category. These Occupancy Load Factors differ from those provided in the California Building Code (CBC), as the CBC considers the absolute maximum number of people that can be safely accommodated in a building. See <i>Policy 3.4.3(a)(2)</i>.</p> <p>⁴ The intent of this criterion is to facilitate evacuation of a building if it were to be hit by an aircraft. It is separate from the height limits set for airspace protection purposes.</p> <p>⁵ No proposed new, expanded, or enhanced land use or land use feature shall be allowed that would create an increased attraction for wildlife and that is inconsistent with FAA rules and regulations including, but not limited to, FAA Advisory Circular 150/5200-33B, <i>Hazardous Wildlife Attractants On or Near Airports</i> and Advisory Circular 150/5200-34A, <i>Construction or Establishment of Landfills near Public Airports</i>. Of particular concern are landfills and certain recreational or agricultural uses that attract large flocks of birds which pose bird strike hazards to aircraft in flight. See <i>Policy 3.5.3</i>.</p> <p>⁶ Specific characteristics to be avoided include: sources of glare (such as from mirrored or other highly reflective structures or building features) or bright lights (including search lights and laser light displays); distracting lights that could be mistaken for airport lights; sources of dust, steam, or smoke that may impair pilots’ vision; sources of steam or other emissions that cause thermal plumes or other forms of unstable air; and sources of electrical interference with aircraft communications or navigation. See <i>Policy 3.5.4</i>.</p> <p>⁷ Object Free Area (OFA): Dimensions are established by FAA airport design standards for the runway. See <i>Airport</i> maps in Chapter 7.</p> <p>⁸ Clustering of residential development is permitted. However, no single acre of a project site shall exceed the indicated number of dwelling units per acre. See <i>Policy 3.4.10(d)</i>.</p> <p>⁹ Family day care home means a home that regularly provides care, protection, and supervision for 14 or fewer children, in the provider’s own home, for periods of less than 24 hours per day. Small family day care homes provide care for eight or fewer children and large family day care homes provide care for 7 to 14 children (Health and Safety Code Section 1596.78).</p>		

Table AUB-4A, continued

This page left intentionally blank

Table AUB-4A, continued



Legend

Boundary Lines

- Placer County Limits (outside map view)
- Auburn City Limits
- Auburn Sphere of Influence
- Airport Property Line
- Existing Runway (3,700 ft.)
- Future Runway (4,300 ft.)

Compatibility Zones (Proposed 2021)¹

- Airport Influence Area
- Zone A
- Zone B1
- Zone B2
- Zone C1
- Zone C2
- Zone D
- Height Review Overlay Zone²

See Special Conditions Policy Section 4.3

- Sutter Auburn Faith Hospital
- Placer County Government Center
- Infill Green Zone - Mixed Use Residential
- Infill Green Zone - Multi-Family Residential

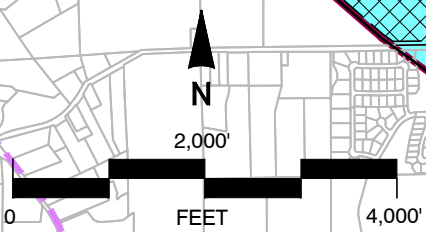
- Notes:**
1. This ALUCP utilizes composite compatibility zones addressing four compatibility concerns: noise, safety, overflight and airspace protection.
 2. Height Review Overlay Zone encompasses locations where the ground elevation exceeds or is within 35 feet beneath the Airspace Protection Surfaces defined by FAR Part 77.
 3. Longitudinal dimensions measure from end of primary surface, 200' from ends of runway.

**Auburn Municipal Airport
Land Use Compatibility Plan
(Public Review Draft, June 2021)**

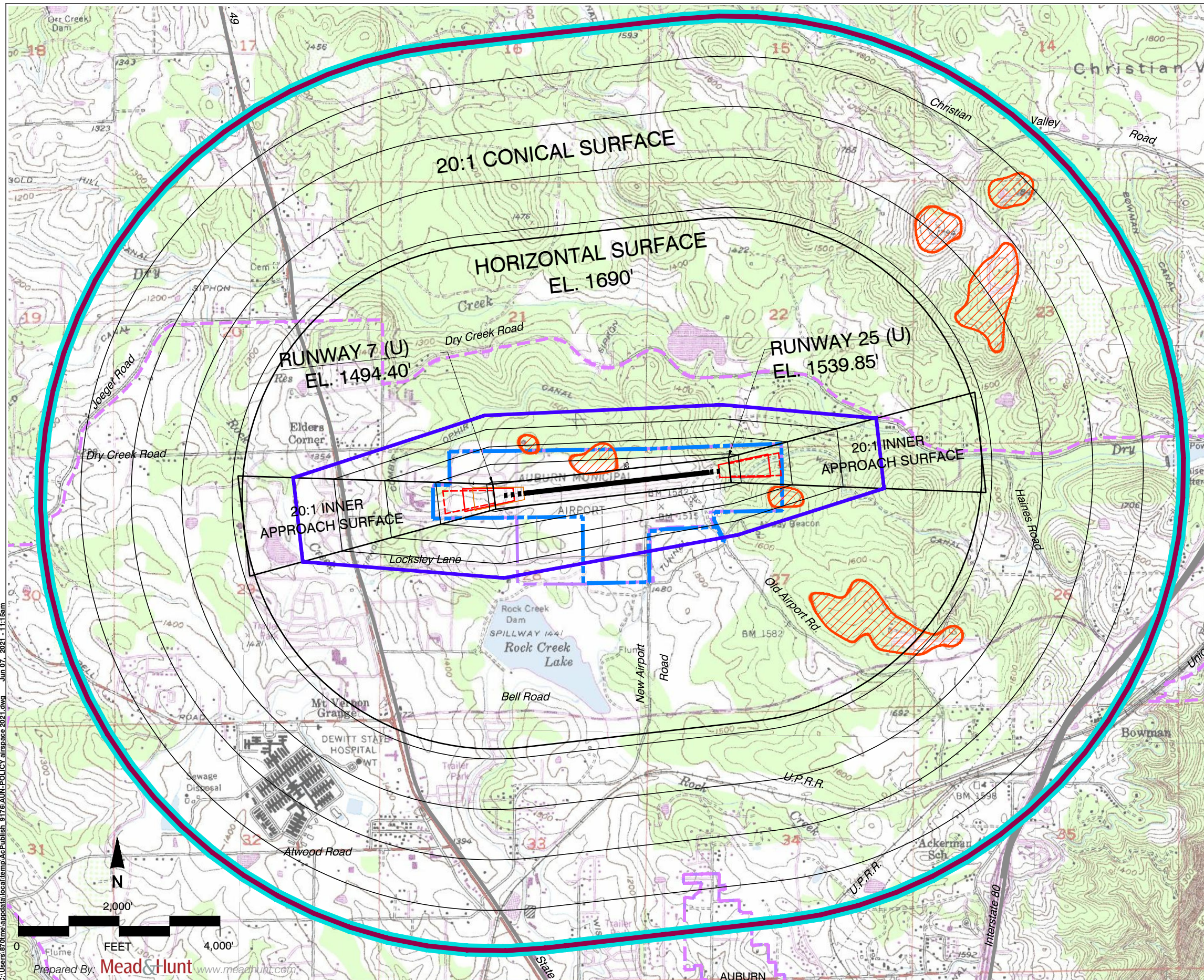
Map AUB-4A

**Compatibility Policy Map
Auburn Municipal Airport**

X:\1619600\201297_01\TECHCAD\Drawings\2021\AUN-POLICY 2021.dwg Jun 07, 2021 - 11:13am



Prepared By: **Mead & Hunt** www.meadhunt.com



Legend

Boundary Lines

- Placer County Limits (outside map view)
- Auburn City Limits
- Auburn Sphere of Influence
- Airport Property Line
- Existing Runway (3,700 ft.)
- Future Runway (4,300 ft.)

Compatibility Zones (Proposed 2021)

- Airport Influence Area
- Airspace Critical Protection Zone
- Wildlife Hazard Critical Zone
- Airspace Height Review Overlay Zone¹

Notes:

1. Airspace Height Review Overlay Zone is a component of the Airspace Critical Protection Zone. This zone encompasses locations where the ground elevation exceeds or is within 35 feet beneath the Airspace Protection Surfaces defined by CFR Part 77.

**Auburn Municipal Airport
Land Use Compatibility Plan
(Public Review Draft, June 2021)**

Map AUB-4B

Airspace Protection Map
Auburn Municipal Airport

C:\Users\670me\AppData\Local\Temp\Asx\Publish_9176\AUN-POLICY airspace 2021.dwg Jun 07, 2021 - 11:15am

Blue Canyon Airport Compatibility Policies and Maps

*Chapter reflects adoption date of
February 26, 2014,
as no changes have been made as
part of this 2021 ALUCP update.*

Blue Canyon Airport Compatibility Policies and Maps

5.1. EVALUATING LAND USE CONSISTENCY

- 5.1.1. *Evaluating Compatibility of New Development:* The compatibility of proposed land uses within the Blue Canyon *Airport Influence Area* shall be evaluated in accordance with:
- The specific noise, safety, airspace protection, overflight, and other compatibility policies set forth in Chapter 3;
 - The criteria listed in **Table BLU-5A**, *Basic Compatibility Criteria*, and
 - The *Compatibility Zones* depicted on the *Compatibility Policy Map (Map BLU-5A)* in this chapter.
- 5.1.2. *Compatibility Policy Table:* **Table BLU-5A**, *Basic Compatibility Criteria*, lists general land use categories and indicates each use as being “normally compatible,” “conditional,” or “incompatible” depending upon the compatibility zone in which it is located. See Policy 3.2.2(a) for the meaning of these terms.
- 5.1.3. *Compatibility Policy Map:* The *Compatibility Zones* for Blue Canyon Airport are presented in **BLU-5A** and are to be used in conjunction with the criteria set forth in **Table BLU-5A** and the additional policies listed in Section 5.2.3 of this Chapter.
- 5.1.4. *Airspace Protection Surfaces Map:* The *Airspace Protection Surfaces Map* for Blue Canyon Airport is presented in **Map BLU-5B** and is to be used in conjunction with the airspace protection policies set forth in Section 3.5 of Chapter 3.

5.2. MAP DETERMINANTS

- 5.2.1. *Airport Runway Configuration Assumptions:* **Map BLU-5A** and **Map BLU-5B** are based upon the Blue Canyon Airport runway configuration indicated in the Airport Layout Plan drawing dated June 2003 submitted by the County and approved by the Caltrans Division of Aeronautics for State permitting purposes. The runway configuration and visual approaches shown in the Airport Layout Plan are the same as the existing conditions.
- 5.2.2. *Compatibility Policy Map Boundary Determinants:* The *Compatibility Zone* boundaries for Blue Canyon represent a composite of four compatibility factors: noise, safety, airspace

protection and overflight concerns.¹ The *Airport's* runway length, approach categories, normal flight patterns, and aircraft fleet mix influence the shape and size of the *Compatibility Zones*.² The magnitude of the *Airport* impacts occurring within each *Compatibility Zone* is described below.

- (a) *Compatibility Zone A* includes the *Airport* runways and immediately adjacent areas wherein uses are restricted to aeronautical functions in accordance with Federal Aviation Administration (FAA) standards and state guidance provided in the 2011 *California Airport Land Use Planning Handbook (Handbook)*. The lateral limits of *Compatibility Zone A* are defined by the runway *Object Free Area (OFA)* which is 125 feet from the runway centerline. *Compatibility Zone A* extends 1,200 feet beyond each runway end to encompass the runway protection zone (RPZ). RPZ dimensions are defined by FAA airport design standards and take into account the runway approach type and the type of aircraft the runway is intended to accommodate. In terms of risk, *Compatibility Zone A* encompasses the areas covered by the generic Safety Zone 1 provided in the 2011 *Handbook* and is characterized as an area exposed to high risk of an aircraft accident. Given the low level of aircraft activity at Blue Canyon Airport, the area within *Compatibility Zone A* is not subject to high aircraft noise levels. The *Community Noise Equivalent Level (CNEL)* exceeds 45 dB within much of *Compatibility Zone A*. Portions of *Compatibility Zone A* extend off-airport.
- (b) *Compatibility Zone B1* encompasses the portions of the runway approach/departure areas adjacent to and beyond the ends of the RPZ (*Compatibility Zone A*). In terms of risk, *Compatibility Zone B1* encompasses the majority of the areas covered by *Handbook* Safety Zone 2 and portions of Zones 3 and 4. Risk levels are high because of the proximity of *Compatibility Zone B1* to the runway ends and because these areas are overflowed by aircraft at low altitudes—typically only 200 to 400 feet above the runway elevation. Additionally, restrictions on the height of objects (generally not less than 50 feet) may be required for airspace protection purposes. *Compatibility Zone B1* is narrower than at other *Airports* in the county in recognition of the low aircraft activity volume at Blue Canyon Airport. Included are locations underlying the inner approach/departure surface defined by *CFR Part 77* where aircraft may be less than 200 feet above the runway elevation when on approach to landings.
- (c) *Compatibility Zone B2* extends laterally from and along the length of the nearest runway. Sideline aircraft noise is the key factor in this area, both cumulative and single-event. Run-up noise may also be a concern in some locations. The zone width is generally set so as to encompass the *CNEL* 60 dB contour. Risk is also a factor, but less so than in *Compatibility Zone B1*. The zone width encompasses *Handbook* Safety Zone 5. Height restrictions may be required as well. *Compatibility Zone B2* provides a buffer zone laterally from the runway in recognition of the fact that a small degree of risk is present in this area.

¹ Appendix C provides the basic concepts and rationale for addressing the four compatibility concerns.

² Chapter 8 summarizes the aeronautical data influencing the geographic extents of the four compatibility factors.

- (d) *Compatibility Zone C1* covers the extended approach/departure corridor and also includes land beneath the primary traffic patterns. This zone is affected by moderate degrees of both noise and risk. Cumulative noise levels exceed *CNEL* 55 dB in portions of *Compatibility Zone C1* and noise from individual aircraft operations is disruptive to *Noise-Sensitive Land Uses*. Aircraft overfly in this area is at or below the traffic pattern altitude of 1,000 feet above the runway elevation. According to the data presented in the *Caltrans Handbook*, 40% to 50% of off-runway, airport-related, general aviation aircraft accidents occur within *Compatibility Zones B1* and *C1* for comparable airports. *Compatibility Zone C1* also encompasses the remaining portions of *Handbook Safety Zones 3* and *4* and the inner portions of *Zone 6*. Portions of *Compatibility Zone C1* lie beneath the Federal Aviation Regulations Part 77 transitional surface airspace — restrictions may be required on tall objects (ones greater than 100 feet high). *Compatibility Zone C1* includes additional locations beneath the approach surface defined by *CFR Part 77*. The *Airport* has insufficient activity to warrant extending the zone to include the airport traffic pattern.
- (e) *Compatibility Zone C2* is not established for this airport because of the low activity level.
- (f) *Compatibility Zone D* includes areas sometimes overflowed by aircraft arriving and departing the *Airport*. Hazards to flight are the only compatibility concern. The outer limits of the zone coincide with the outer edge of the conical surface defined by *CFR Part 77*. Height limits are no less than 150 feet within this area.
- (g) *Airport Influence Area* encompasses all of the above zones. The outer boundary coincides with the outer edge of the *CFR Part 77* conical surface boundary.³

5.2.3. *Inter-Agency Coordination for Blue Canyon Airport:* This *ALUCP* acknowledges that airport impacts from Blue Canyon Airport extend into Nevada County and federal lands of the U.S. Forest Service. Specifically:

- (a) The Blue Canyon *Airport Influence Area* extends into portions of Nevada County located north of the *Airport*. See Chapter 2, Policy 2.2.9 regarding inter-county coordination.
- (b) The *Compatibility Zones* encompass lands owned by the U.S. Forest Service. The authority of the *PCALUC* does not extend to federal lands (see Chapter 2, Policy 2.7.2).
- (c) Although the *PCALUC*'s authority does not extend into Nevada County or federal lands of the U.S. Forest Service, the compatibility criteria of this *ALUCP* are intended as recommendations to these agencies.

³ Chapter 2, Policy 2.1.4 defines the term “*Airport Influence Area*.”

This page left intentionally blank

Intensity Criteria ¹	Compatibility Zones ²					Intensity Criteria Interpretation
	A	B1	B2	C1	D	
Max. Sitewide Average Intensity (people/acre) Max. Single-Acre Intensity (people/acre)	0 0	25 50	50 100	75 150	no limit	> All nonresidential development shall satisfy both sitewide and single-acre intensity limits
Open Land Requirement ³	all remain'g	30%	no req.	20%	no req.	> See <i>Policy 3.4.10</i> for application
Land Use Category	Legend (see last page of table for interpretation)					Additional Criteria
<ul style="list-style-type: none"> > Multiple land use categories may apply to a project > Land uses not specifically listed shall be evaluated using the criteria for similar uses > Typical occupancy Load Factor [approx. # s.f./person] indicated for certain uses⁴ 	Normally Compatible	Conditional	Incompatible	<ul style="list-style-type: none"> > Conditions listed below apply to uses listed as "Conditional" (yellow) for a particular zone > Numbers in yellow cells are Floor Area Ratios (FARs) based on typical occupancy load factor indicated for that use and average intensity limit indicated for zone 		
<i>General Characteristics</i>						
Any use having more than 1 habitable floor ⁵						B1, B2: Limited to no more than 2 habitable floors C1: Limited to no more than 3 habitable floors
Any use having structures (including poles or antennas) or trees 35 to 150 feet in height						B1, B2, C1: Ensure airspace obstruction does not occur B1, B2, C1: Airspace review required for objects > 35 feet D (inner portions): Airspace review required for objects > 70 feet
Any use having structures (including poles, antennas, or cranes) or trees more than 150 feet in height						D (outer portions): Ensure airspace obstruction does not occur; airspace review required for objects > 150 feet
Any use having the potential to cause an increase in the attraction of birds or other wildlife						C1, D: Avoid use or provide mitigation consistent with FAA rules and regulations ⁶
Any use creating visual or electronic hazards to flight ⁷						
<i>Outdoor Uses (no or limited indoor activities)</i>						
Natural Land Areas: woods, brush lands, desert						A: Objects above runway elevation not allowed in OFA ⁸ A, B1, B2: Vegetation must be clear of airspace surfaces
Water: flood plains, wetlands, lakes, reservoirs, rivers, detention/retention ponds ✱						A: Objects above runway elevation not allowed in OFA ⁸ All: Avoid new features that attract birds or provide mitigation consistent with FAA regulations ⁶
Agriculture (except residences and livestock): field crops, orchards, vineyards, pasture, range land ✱						A: Not allowed in OFA ⁸ All: Avoid new features that attract birds or provide mitigation consistent with FAA regulations ⁶
Livestock Uses: feed lots, stockyards, breeding, fish hatcheries, horse/riding stables, poultry and dairy farms →✱						B1, B2, C1, D: Avoid new features that attract birds or provide mitigation consistent with FAA regulations ⁶ ; exercise caution with uses involving noise-sensitive animals
Outdoor Major Assembly Facilities (capacity ≥ 1,000 people): spectator-oriented outdoor stadiums, amphitheaters, fairgrounds, race tracks, water parks, zoos →						D: Allowed only if alternative site outside zone would not serve intended function; exercise caution if clear audibility by users is essential

Table BLU-5A

Basic Compatibility Criteria

Blue Canyon Airport

Intensity Criteria ¹	Compatibility Zones ²					Intensity Criteria Interpretation
	A	B1	B2	C1	D	
Max. Sitewide Average Intensity (people/acre) Max. Single-Acre Intensity (people/acre)	0	25	50	75	no limit	› All nonresidential development shall satisfy both sitewide and single-acre intensity limits
Open Land Requirement ³	all remain'g	30%	no req.	20%	no req.	› See <i>Policy 3.4.10</i> for application
Land Use Category	Legend (see last page of table for interpretation)					Additional Criteria
› Multiple land use categories may apply to a project › Land uses not specifically listed shall be evaluated using the criteria for similar uses › Typical occupancy Load Factor [approx. # s.f./person] indicated for certain uses ⁴	Normally Compatible	Conditional	Incompatible			› Conditions listed below apply to uses listed as "Conditional" (yellow) for a particular zone › Numbers in yellow cells are Floor Area Ratios (FARs) based on typical occupancy load factor indicated for that use and average intensity limit indicated for zone
Outdoor Large Assembly Facilities (capacity 300 to 999 people): spectator-oriented outdoor stadiums, amphitheaters →						
Outdoor Group Recreation (limited spectator stands): athletic fields, water recreation facilities (community pools), picnic areas →						C1: Ensure intensity criteria met; not allowed if intended primarily for use by children; exercise caution if clear audibility by users is essential
Outdoor Non-Group Recreation (small/low-intensity): golf courses (except clubhouse), tennis courts, shooting ranges →*						B1, B2, C1: Ensure intensity criteria met; not allowed if intended primarily for use by children; exercise caution if clear audibility by users is essential
Local Parks: neighborhood parks, playgrounds →						B1, B2: Must have little or no permanent recreational facilities (ball fields, etc.); exercise caution if clear audibility by users is essential
Camping: campgrounds, recreational vehicle/motor home parks →						C1: Ensure intensity criteria met; avoid if disruption by aircraft noise unacceptable
Cemeteries (except chapels)						B1, B2, C1: Ensure intensity criteria met; avoid if disruption by aircraft noise unacceptable
Residential and Lodging Uses						
Single-Family Residential: individual dwellings, townhouses, mobile homes, bed and breakfast inns →						B1, B2: 1 du/10 acres (average density); 4 du/single acre ⁵ ; CNEL 45 dB max. interior noise level C1: 1 du/2 acres (average density); 4 du/single acre ⁶ B1: B2, C1: Locate dwelling max. distance from extended runway centerline where feasible
Multi-Family Residential: townhouses, apartments condominiums →						
Long-Term Lodging (>30 nights): extended-stay hotels, dormitories →						
Short-Term Lodging (≤30 nights, except conference/assembly facilities): hotels, motels, other transient lodging [approx. 200 s.f./person]				0.34		C1: Ensure intensity criteria met
Congregate Care: retirement homes, assisted living/residential care facilities, intermediate care facilities →						

Table BLU-5A, continued

Intensity Criteria ¹	Compatibility Zones ²					Intensity Criteria Interpretation
	A	B1	B2	C1	D	
Max. Sitewide Average Intensity (people/acre) Max. Single-Acre Intensity (people/acre)	0 0	25 50	50 100	75 150	no limit	› All nonresidential development shall satisfy both sitewide and single-acre intensity limits
Open Land Requirement ³	all remain'g	30%	no req.	20%	no req.	› See <i>Policy 3.4.10</i> for application
Land Use Category	Legend (see last page of table for interpretation)					Additional Criteria
› Multiple land use categories may apply to a project › Land uses not specifically listed shall be evaluated using the criteria for similar uses › Typical occupancy Load Factor [approx. # s.f./person] indicated for certain uses ⁴	Normally Compatible		Conditional	Incompatible		› Conditions listed below apply to uses listed as "Conditional" (yellow) for a particular zone › Numbers in yellow cells are Floor Area Ratios (FARs) based on typical occupancy load factor indicated for that use and average intensity limit indicated for zone
Educational and Institutional Uses						
Family day care homes (≤14 children) ¹⁰ →						B1, B2: CNEL 45 dB max. interior noise level
Children's Schools: K-12, day care centers (>14 children), libraries →						
Adult Education classroom space: adult schools, colleges, universities [approx. 40 s.f./person]			0.05	0.07		B2, C1: Ensure intensity criteria met
Indoor Major Assembly Facilities (capacity ≥1,000 people): auditoriums, conference centers, resorts, concert halls, indoor arenas						D: Allowed only if alternative site outside zone would not serve intended function; exercise caution if clear audibility by users is essential
Indoor Large Assembly Facilities (capacity 300 to 999 people): movie theaters, places of worship, cemetery chapels, mortuaries [approx. 15 s.f./person]				0.03		C1: Ensure intensity criteria met
Indoor Small Assembly Facilities (capacity <300 people): community libraries; art galleries; museums; exhibition space, community/senior centers, emergency/homeless shelters → [approx. 100 s.f./person]			0.11	0.17		B2, C1: Ensure intensity criteria met; not allowed if intended primarily for use by children; avoid outdoor spaces intended for noise-sensitive activities
Indoor Recreation: gymnasiums, club houses, athletic clubs, dance studios, sports complexes (indoor soccer), health clubs, spas [approx. 60 s.f./person]			0.07	0.10		B2, C1: Ensure intensity criteria met; not allowed if intended primarily for use by children
In-Patient Medical: hospitals, mental hospitals, nursing homes →						
Out-Patient Medical: health care centers, clinics [approx. 240 s.f./person]			0.28	0.41		B2, C1: Ensure intensity criteria met B2: CNEL 45 dB max. interior noise level
Penal Institutions: prisons, reformatories						
Public Safety Facilities: police, fire stations						B2: Allowed only if airport serving C1: Allowed only if site outside zone would not serve intended function; ensure intensity criteria met
Commercial, Office, and Service Uses						
Major Retail (capacity >300 people per building): regional shopping centers, 'big box' retail, supermarket [approx. 110 s.f./person]				0.19		C1: Ensure intensity criteria met

Table BLU-5A, continued

Intensity Criteria ¹	Compatibility Zones ²					Intensity Criteria Interpretation
	A	B1	B2	C1	D	
Max. Sitewide Average Intensity (people/acre) Max. Single-Acre Intensity (people/acre)	0	25	50	75	no limit	› All nonresidential development shall satisfy both sitewide and single-acre intensity limits
Open Land Requirement ³	all remain'g	30%	no req.	20%	no req.	› See <i>Policy 3.4.10</i> for application
Land Use Category	Legend (see last page of table for interpretation)					Additional Criteria
› Multiple land use categories may apply to a project › Land uses not specifically listed shall be evaluated using the criteria for similar uses › Typical occupancy Load Factor [approx. # s.f./person] indicated for certain uses ⁴	Normally Compatible	Conditional	Incompatible			› Conditions listed below apply to uses listed as “Conditional” (yellow) for a particular zone › Numbers in yellow cells are Floor Area Ratios (FARs) based on typical occupancy load factor indicated for that use and average intensity limit indicated for zone
Local Retail (≤300 people per building): community/neighborhood shopping centers, grocery stores [approx. 170 s.f./person]			0.20	0.29		B2, C1: Ensure intensity criteria met
Eating/Drinking Establishments: restaurants, bars, fast-food dining [approx. 60 s.f./person]		0.03	0.07	0.10		B1, B2, C1: Ensure intensity criteria met B1: Locate structure max. distance from extended runway centerline where feasible
Limited Retail/Wholesale: furniture, automobiles, heavy equipment, building materials, hardware, lumber yards, nurseries[approx. 250 s.f./person]		0.14	0.29	0.43		B1, B2, C1: Ensure intensity criteria met B1: Locate structure max. distance from extended runway centerline where feasible
Offices: professional services, doctors, finance, banks, civic; radio, television and recording studios, office space associated with other listed uses [approx. 215 s.f./person]		0.12	0.25	0.37		B1, B2, C1: Ensure intensity criteria met B1: Locate structure max. distance from extended runway centerline where feasible
Personal and Miscellaneous Services: barbers, car washes, print shops [approx. 200 s.f./person]		0.11	0.23	0.34		B1, B2, C1: Ensure intensity criteria met
Fueling Facilities: gas stations, trucking and other transportation fueling facilities						B1, B2, C1: Ensure intensity criteria met B1, B2: Store fuel underground or in above-ground storage tanks with combined max. capacity of 6,000 gallons
<i>Industrial, Manufacturing, and Storage Uses</i>						
Hazardous Materials Production and Storage (flammable, explosive, corrosive, or toxic): oil refineries, chemical plants						D: Allowed only if alternative site outside zone would not serve intended function; generation of steam or thermal plumes not allowed
Heavy Industrial						D: Bulk storage of hazardous materials allowed only for on-site use; permitting agencies to evaluate possible need for special measures to minimize hazards if struck by aircraft; generation of steam or thermal plumes not allowed
Light Industrial, High Intensity: food products preparation, electronic equipment, bottling plant [approx. 200 s.f./person]		0.11	0.23	0.34		B1, B2, C1: Ensure intensity criteria are met; bulk storage of hazardous (flammable, explosive, corrosive, or toxic) materials allowed only for on-site use; permitting agencies to evaluate possible need for special measures to minimize hazards if struck by aircraft

Table BLU-5A, continued

Intensity Criteria ¹	Compatibility Zones ²					Intensity Criteria Interpretation
	A	B1	B2	C1	D	
Max. Sitewide Average Intensity (people/acre) Max. Single-Acre Intensity (people/acre)	0 0	25 50	50 100	75 150	no limit	> All nonresidential development shall satisfy both sitewide and single-acre intensity limits
Open Land Requirement ³	all remain'g	30%	no req.	20%	no req.	> See <i>Policy 3.4.10</i> for application
Land Use Category	Legend (see last page of table for interpretation)					Additional Criteria
<ul style="list-style-type: none"> > Multiple land use categories may apply to a project > Land uses not specifically listed shall be evaluated using the criteria for similar uses > Typical occupancy Load Factor [approx. # s.f./person] indicated for certain uses⁴ 	Normally Compatible	Conditional	Incompatible	<ul style="list-style-type: none"> > Conditions listed below apply to uses listed as "Conditional" (yellow) for a particular zone > Numbers in yellow cells are Floor Area Ratios (FARs) based on typical occupancy load factor indicated for that use and average intensity limit indicated for zone 		
Light Industrial, Low Intensity: machine shops, wood products, auto repair [approx. 350 s.f./person]		0.20	0.40	0.60		B1, B2, C1: Ensure intensity criteria are met; bulk storage of hazardous (flammable, explosive, corrosive, or toxic) materials allowed only for on-site use; permitting agencies to evaluate possible need for special measures to minimize hazards if struck by aircraft
Research and Development Laboratories [approx. 300 s.f./person]		0.17	0.34	0.52		B1, B2, C1: Ensure intensity criteria are met; bulk storage of hazardous (flammable, explosive, corrosive, or toxic) materials allowed only for on-site use; permitting agencies to evaluate possible need for special measures to minimize hazards if struck by aircraft
Indoor Storage: wholesale sales, distribution centers, warehouses, mini/other indoor storage, barns, greenhouses [approx. 1,000 s.f./person]		0.57	1.15			B1, B2: Ensure intensity criteria are met; ensure airspace obstruction does not occur
Outdoor Storage: public works yards, automobile dismantling						B1: Ensure intensity criteria are met; ensure airspace obstruction does not occur
Mining and Extraction *						B1, B2, C1: Generation of dust clouds, smoke, steam plumes not allowed; ensure airspace obstruction does not occur
<i>Transportation, Communication, and Utilities</i>						
Airport Terminals: airline, general aviation						
Transportation Stations: Rail/bus stations; taxi, trucking and other transportation terminals						B1, B2, C1: Ensure intensity criteria met; ensure airspace obstruction does not occur
Transportation Routes: road and rail transit lines, rights-of-way, bus stops						B1: Avoid road intersections if traffic congestion occurs; ensure airspace obstruction does not occur
Auto Parking: surface lots, structures						B1: Ensure airspace obstruction does not occur

Table BLU-5A, continued

Intensity Criteria ¹	Compatibility Zones ²					Intensity Criteria Interpretation
	A	B1	B2	C1	D	
Max. Sitewide Average Intensity (people/acre) Max. Single-Acre Intensity (people/acre)	0	25	50	75	no limit	> All nonresidential development shall satisfy both sitewide and single-acre intensity limits
Open Land Requirement ³	all remain'g	30%	no req.	20%	no req.	> See <i>Policy 3.4.10</i> for application
Land Use Category	Legend (see last page of table for interpretation)					Additional Criteria
> Multiple land use categories may apply to a project > Land uses not specifically listed shall be evaluated using the criteria for similar uses > Typical occupancy Load Factor [approx. # s.f./person] indicated for certain uses ⁴	Normally Compatible	Conditional	Incompatible			> Conditions listed below apply to uses listed as "Conditional" (yellow) for a particular zone > Numbers in yellow cells are Floor Area Ratios (FARs) based on typical occupancy load factor indicated for that use and average intensity limit indicated for zone
Communications Facilities: broadcast and cell towers, emergency communications *						C1: Allowed only if site outside zone would not serve intended public function; locate structures max. distance from extended runway centerline; ensure all facilities and associated power lines meet airspace protection criteria (height, thermal plumes, glare, etc.)
Power Plants: primary, peaker, renewable energy, bio-energy *						C1: Peaker and renewable energy plants allowed if structures located max. distance from extended runway centerline D: Primary plants allowed only if site outside zone would not serve intended public function; locate structures max. distance from extended runway centerline All: Ensure all facilities and associated power lines meet airspace protection criteria (height, thermal plumes, glare, etc.)
Electrical Substations *						C1: Locate structure max. distance from extended runway centerline; ensure all facilities and associated power lines meet airspace protection criteria (height, thermal plumes, glare, etc.)
Wastewater Facilities: treatment, disposal *						C1: Allowed only if site outside zone would not serve intended public function; avoid new features that attract birds or provide mitigation consistent with FAA regulations ⁶
Solid Waste Disposal Facilities: landfill, incineration *						D: Allowed only if site outside zone would not serve intended public function; avoid new features that attract birds or provide mitigation consistent with FAA regulations ⁶
Solid Waste Transfer Facilities, Recycle Centers *						D: Allowed only if site outside zone would not serve intended public function; avoid new features that attract birds or provide mitigation consistent with FAA regulations ⁶

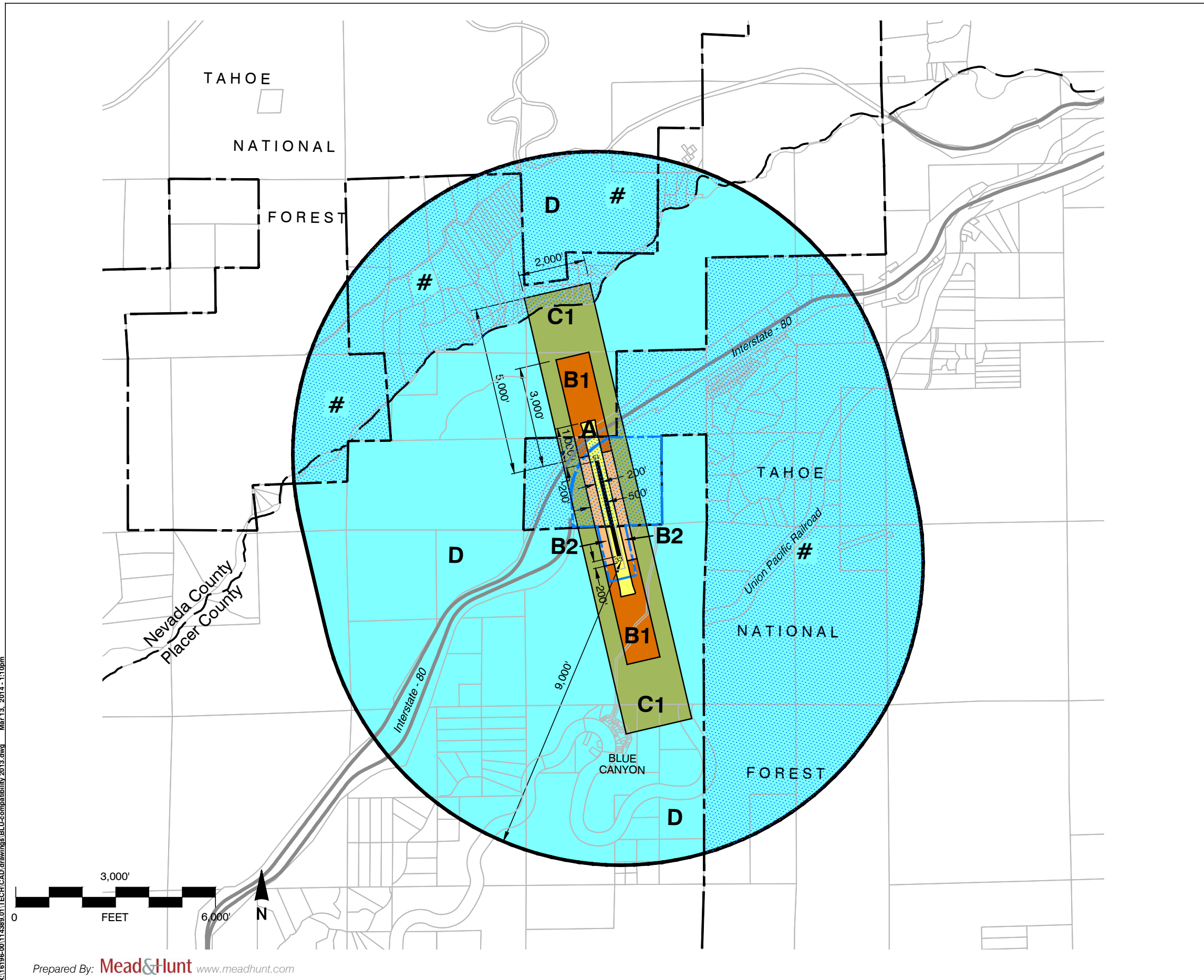
Table BLU-5A, continued

Land Use Acceptability		Interpretation/Comments
	<i>Normally Compatible</i>	Normal examples of the use are compatible with noise, safety, and airspace protection criteria. Atypical examples may require review to ensure compliance with usage intensity, lot coverage, and height limit criteria.
	<i>Conditional</i>	Use is compatible if indicated usage intensity, lot coverage, and other listed conditions are met. For the purposes of these criteria, “avoid” is intended as cautionary guidance, not a prohibition of the use.
	<i>Generally Incompatible</i>	Use should not be permitted under any circumstances.
Notes		
<p>➔ Indicates land use that is or may be highly noise sensitive. Exercise caution with regard to approval of outdoor uses—evaluate potential for aircraft noise to disrupt the activity. Indoor uses may require addition of sound attenuation to structure. See Section 3.1 for criteria.</p> <p>● Indicates land use that may attract birds, generate dust, produce smoke or steam plumes, create electronic interference, or otherwise pose hazards to flight. See <i>Policy 3.5.3(a)</i> for criteria.</p> <p>¹ Intensity criteria apply to all nonresidential uses including ones shown as “Normally Compatible” (green) and “Conditional” (yellow). Usage intensity calculations shall include all people (e.g., employees, customers/visitors) who may be on the property at any single point in time, whether indoors or outdoors (see <i>Policy 3.4.2(e)</i>). Exceptions can be made for rare special events (e.g., an air show at the airport, street fair) for which a facility is not designed and normally not used and for which extra safety precautions can be taken as appropriate (see <i>Policy 3.2.5</i>). The usage intensities shall be calculated in accordance with the methodologies cited in <i>Policy 3.4.3</i> and <i>3.4.4</i>.</p> <p>² <i>Compatibility Zone C2</i> is not established for Blue Canyon Airport given the low level of aircraft activity.</p> <p>³ Open land requirements are intended to be applied with respect to an entire zone (see <i>Policy 3.4.10</i>). This is typically accomplished as part of a local general plan or specific plan, but may also apply to large (10 acres or more) development projects.</p> <p>⁴ Occupancy Load Factors [approx. number of square feet per person] cited for many listed land use categories are based on information from various sources and are intended to represent “typical busy-period” usage (or “peak” usage) for typical examples of the land use category. These Occupancy Load Factors differ from those provided in the California Building Code (CBC), as the CBC considers the absolute maximum number of people that can be safely accommodated in a building. See <i>Policy 3.4.3(a)(2)</i>.</p> <p>⁵ The intent of this criterion is to facilitate evacuation of a building if it were to be hit by an aircraft. It is separate from the height limits set for airspace protection purposes.</p> <p>⁶ No proposed use shall be allowed that would create an increased attraction for wildlife and that is inconsistent with FAA rules and regulations including, but not limited to, FAA Advisory Circular 150/5200-33B, <i>Hazardous Wildlife Attractants On or Near Airports</i> and Advisory Circular 150/5200-34A, <i>Construction or Establishment of Landfills near Public Airports</i>. Of particular concern are landfills and certain recreational or agricultural uses that attract large flocks of birds which pose bird strike hazards to aircraft in flight. See <i>Policy 3.5.3(a)(6)</i>.</p> <p>⁷ Specific characteristics to be avoided include: sources of glare (such as from mirrored or other highly reflective structures or building features) or bright lights (including search lights and laser light displays); distracting lights that could be mistaken for airport lights; sources of dust, steam, or smoke that may impair pilots’ vision; sources of steam or other emissions that cause thermal plumes or other forms of unstable air; and sources of electrical interference with aircraft communications or navigation. See <i>Policy 3.5.3(a)</i>.</p> <p>⁸ Object Free Area (OFA): Dimensions are established by FAA airport design standards for the runway. See <i>Airport</i> maps in Chapters 7 through 9.</p> <p>⁹ Clustering of residential development is permitted. However, no single acre of a project site shall exceed the indicated number of dwelling units per acre. See <i>Policy 3.4.10(d)</i>.</p> <p>¹⁰ Family day care home means a home that regularly provides care, protection, and supervision for 14 or fewer children, in the provider’s own home, for periods of less than 24 hours per day. Small family day care homes provide care for eight or fewer children and large family day care homes provide care for 7 to 14 children (Health and Safety Code Section 1596.78).</p>		

Table BLU-5A, continued

This page left intentionally blank

Table BLU-5A, continued



Legend

Boundary Lines

- Placer County Limits
- Tahoe National Forest
- Existing Airport Property Line
- Future Airport Property Line
- Existing Runway 15-33 (2,900 ft.)

Compatibility Zones (Adopted 2014)¹

- Airport Influence Area
- Zone A
- Zone B1
- Zone B2
- Zone C1
- Zone D
- # See Inter-Agency Coordination Policy 5.2.3.

Notes:

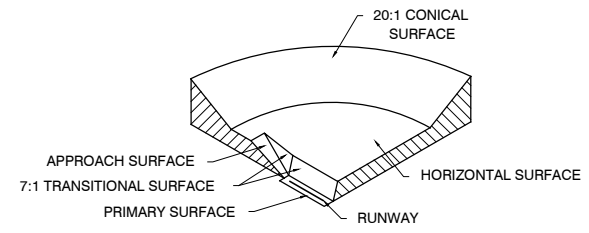
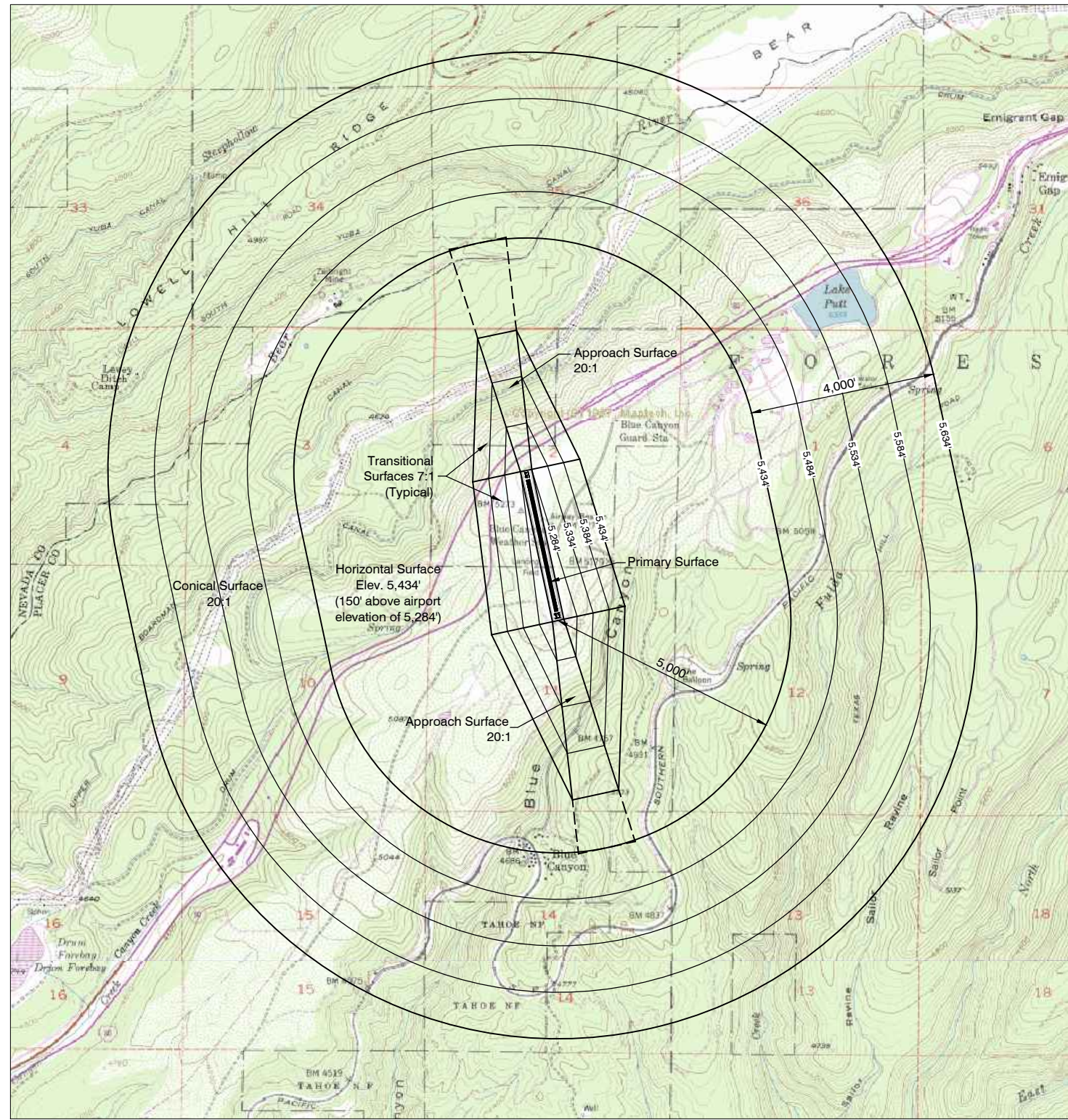
1. This ALUCP utilizes composite compatibility zones addressing four compatibility concerns: noise, safety, overflight and airspace protection.
2. Longitudinal dimensions measure from end of primary surface, 200' from ends of runway.

Blue Canyon Airport
Land Use Compatibility Plan
 (Adopted February 26, 2014)

Map BLU-5A

Compatibility Policy Map
 Blue Canyon Airport

X:\161916-00\114389.01\TECH\CAD\drawings\BLU-compatibility 2013.dwg Mar 13, 2014 - 1:10pm



TYPICAL FAR PART 77 SURFACES

Blue Canyon Airport
Land Use Compatibility Plan
 (Adopted February 26, 2014)

Map BLU-5B

Airspace Protection Surfaces Map
 Blue Canyon airport



C:\Users\970me\appdata\local\temp\AcPublish_3648\BLU-airspace.dwg Mar 12, 2014 - 2:51 pm

Lincoln Regional Airport Compatibility Policies and Maps

Lincoln Regional Airport Compatibility Policies and Maps

6.1. EVALUATING LAND USE CONSISTENCY

- 6.1.1. *Evaluating Compatibility of New Development:* The compatibility of proposed land uses within the Lincoln Regional *Airport Influence Area* shall be evaluated in accordance with:
- (a) The specific noise, safety, airspace protection, overflight, and other compatibility policies set forth in Chapter 3;
 - (b) The criteria listed in **Table LIN-6A**, *Basic Compatibility Criteria*, and
 - (c) The *Compatibility Zones* depicted on the *Compatibility Policy Map (Map LIN-6A)* in this chapter.
- 6.1.2. *Compatibility Policy Table:* **Table LIN-6A**, *Basic Compatibility Criteria*, lists general land use categories and indicates each use as being “normally compatible,” “conditional,” or “incompatible” depending upon the compatibility zone in which it is located. See Policy 3.2.2(a) for the meaning of these terms.
- 6.1.3. *Compatibility Policy Map:* The *Compatibility Zones* for Lincoln Regional Airport are presented in **Map LIN-6A** and are to be used in conjunction with the criteria set forth in **Table LIN-6A** and the additional policies listed in Policy 6.3 of this Chapter.
- 6.1.4. *Airspace Protection Surfaces Map:* The *Airspace Protection Surfaces Map* for Lincoln Regional Airport is presented in **Map LIN-6B** and is to be used in conjunction with the airspace protection policies set forth in Section 3.5 of Chapter 3.

6.2. MAP DETERMINANTS

- 6.2.1. *Airport Runway Configuration Assumptions:* **Map LIN-6A** and **Map LIN-6B** are based upon the Lincoln Regional Airport runway configuration indicated in the Airport Master Plan report adopted by the City of Lincoln in 2007 and the Airport Layout Plan drawing dated June 2020 submitted by the city and approved by the Federal Aviation Administration. These plans propose a 1,000-foot northerly extension of the existing runway together with construction of a 3,350-foot parallel secondary runway on the east side of the existing

primary runway. Also shown on the 2020 Airport Layout Plan is a future increase in the width of the Runway 15 (south) RPZ (see discussion in Chapter 9) reflecting a proposed change in the instrument approach minimums.

6.2.2. *Compatibility Policy Map Boundary Determinants:* The *Compatibility Zone* boundaries for Lincoln Regional Airport represent a composite of four compatibility factors: noise, safety, airspace protection and overflight concerns.¹ The *Airport's* runway length, approach categories, normal flight patterns, and aircraft fleet mix influence the shape and size of the *Compatibility Zones*.² The magnitude of the *Airport* impacts occurring within each *Compatibility Zone* is described below.

- (a) *Compatibility Zone A* includes the *Airport* runways and immediately adjacent areas wherein uses are restricted to aeronautical functions in accordance with Federal Aviation Administration (FAA) standards and state guidance provided in the 2011 *California Airport Land Use Planning Handbook (Handbook)*. *Compatibility Zone A* encompasses the area adjacent to and at the ends of the future runway system, which includes the proposed northerly extension of the primary runway and future parallel runway. The width is based upon *CFR Part 77* primary surface requirements as shown on the current Lincoln Regional Airport Airspace Protection Surfaces Map (**Map LIN-6B**). The length contains the existing and future runway protection zone (RPZ) of each runway as depicted in the 2020 Airport Layout Plan. RPZ dimensions are defined by FAA airport design standards and take into account the runway approach type and the type of aircraft the runway is intended to accommodate. In terms of risk, *Compatibility Zone A* encompasses the areas covered by the generic Safety Zone 1 provided in the 2011 *Handbook*. *Compatibility Zone A* is characterized as an area exposed to high risk of an aircraft accident as well as subject to high aircraft noise levels. The *Community Noise Equivalent Level (CNEL)* exceeds 65 dB within much of *Compatibility Zone A*.
- (b) *Compatibility Zone B1* encompasses the portions of the runway approach/departure areas adjacent to and beyond the ends of the RPZ (*Compatibility Zone A*). The length of the zone is primarily determined by the type of approach procedure existing or planned at each runway end. Noise levels and risks are both high in these areas. Cumulative noise levels are generally at least *CNEL* 55 dB. Also, noise produced by individual aircraft operations is often high enough to disrupt many land use activities. In terms of risk, *Compatibility Zone B1* encompasses the majority of the areas covered by *Handbook* Safety Zone 2 and portions of Zone 3. At the south end of the airport, *Compatibility Zone B1* includes all of *Handbook* Safety Zone 2 for a medium general aviation runway and 80% of Safety Zone 2 for a long general aviation runway. *Compatibility Zone B1* excludes 20% of Safety Zone 2 for the following reasons:
 - Safety Zone 2 assumes approach visibility minimums of less than $\frac{3}{4}$ mile. The airport's nonprecision instrument approach is anticipated to remain at visibility minimums of no less than 1 mile.
 - Landings on Runway 33 are anticipated to comprise less than 15% of total annual airport operations.

¹ Appendix C provides the basic concepts and rationale for addressing the four compatibility concerns.

² Chapter 9 summarizes the aeronautical data influencing the geographic extents of the four compatibility factors.

- The majority of operations (85%) are conducted from north to south. Aircraft are anticipated to reach sufficient altitude before reaching Highway 65 thus minimizing safety hazards and overflight annoyance. The proposed runway extension will also enable departing aircraft to be at a higher altitude over the communities south of Highway 65.
- A significant amount of light general aviation traffic is anticipated to shift to the parallel runway if/when it is constructed.
- The portion of Safety Zone 2 beyond *Compatibility Zone B1* primarily encompasses Highway 65, the future highway interchange and anticipated highway commercial uses.

Risk levels are high because of the proximity of *Compatibility Zone B1* to the runway ends and because these areas are overflowed by aircraft at low altitudes—typically only 200 to 400 feet above the runway elevation. The length of the zone is primarily set with respect to the point at which aircraft pass *below* 300 feet above the ground when approaching the runway on a straight-in instrument approach. This distance also encompasses the *CNEL* 60 dB contour. Additionally, restrictions on the height of objects (generally not less than 50 feet) may be required for airspace protection purposes. *Compatibility Zone B1* reflect both noise and safety concerns consistent with the types of instrument approach procedures established at the *Airport*, the types of aircraft which operate there, and the projected volume of aircraft activity.

- (c) *Compatibility Zone B2* consists of two areas adjacent to *Compatibility Zone A*, one on each side of the runways. The length of the zone is based on the length of the future runways. The width of the zone takes into account the future runway and is set so as to generally contain the future *CNEL* 60 dB contour. Sideline aircraft noise is the key factor in this area, both cumulative and single-event. Run-up noise may also be a concern in some locations. Risk is also a factor, but less so than in *Compatibility Zone B1*. The zone also encompasses *Handbook* Safety Zone 5. Height restrictions may be required for airspace protection purposes.
- (d) *Compatibility Zone C1* covers the extended approach/departure corridor and lands adjacent to *Compatibility Zone B2* lateral of the runway. This zone is affected by moderate degrees of both noise and risk. Cumulative noise levels exceed *CNEL* 55 dB in portions of *Compatibility Zone C1* and noise from individual aircraft operations is disruptive to *Noise-Sensitive Land Uses*. Aircraft overfly this area at or below the traffic pattern altitude of 1,000 feet above the runway elevation. According to the data presented in the *Caltrans Handbook*, 40% to 50% of off-runway, airport-related, general aviation aircraft accidents occur within *Compatibility Zones B1* and *C1* for comparable airports. *Compatibility Zone C1* also encompasses the remaining portions of *Handbook* Safety Zones 3 and 4 and the inner portions of Zone 6. Extensions of the zone are established to the north and south because aircraft on instrument approaches may overfly these areas at altitudes under 600 feet above the ground. Portions of *Compatibility Zone C1* lie beneath the *CFR Part 77* transitional surface airspace—restrictions may be required on tall objects (ones greater than 100 feet high). Noise from individual aircraft operations is a factor in these locations.
- (e) *Compatibility Zone C2* encompasses east and west traffic patterns for the primary runway, as well as the pattern for the potential future parallel runway. The zone includes locations along the pattern entry routes and beneath wide patterns flown by large aircraft. *Compatibility Zone C2* encompasses the outer portions of *Handbook* Safety Zone

6. Aircraft typically overfly these areas at an altitude of 1,000 to 1,500 feet above ground level on visual approaches. Annoyance associated with aircraft overflights is the major concern within *Compatibility Zone C2*. Although the zone lies outside the *CNEL 55 dB* contour, noise from individual aircraft overflights may adversely affect certain land uses. Safety is a concern only with regard to uses involving high concentrations of people and particularly risk-sensitive uses such as schools and hospitals.

(f) *Compatibility Zone D* areas are sometimes overflown by aircraft arriving and departing the *Airport*. Hazards to flight are the only compatibility concern. The outer limits of the zone coincide with the outer edge of the conical surface defined by *CFR Part 77* for the airport. Height limits are no less than 150 feet within this area.

(g) *Airport Influence Area* encompasses all of the above zones. The outer boundary coincides with the outer edge of the *CFR Part 77* conical surface boundary.³

6.2.3. *Airspace Protection Policy Map Boundary Determinants*: The area associated with wildlife attractants and policies developed to address wildlife attractants in the *ALUCP* considers FAA guidance which recommends a separation of 10,000 feet between an air operations area and the nearest hazardous wildlife attractant. The Lincoln Regional Airport horizontal surface, as defined by *14 CFR Part 77*, encompasses nearly all of the area identified by the FAA's separation criteria. For ease in implementation of the *ALUCP*, the horizontal surface boundary is used to designate the *Wildlife Hazard Critical Zone* and the area within which wildlife hazard management policies set forth in Chapter 3 apply to Lincoln Regional Airport.

6.3. SPECIAL CONDITIONS POLICIES

6.3.1. *Applicability*: In accordance with Policy 3.2.3(b) of Chapter 3, the *PCALUC* acknowledges special conditions regarding particular land uses in the Lincoln Regional *Airport Influence Area*. These special conditions warrant establishment of compatibility criteria different in character from the criteria applicable to other portions of the *Compatibility Zones*. These special policies are not to be generalized or considered as precedent applicable to other locations near the same *Airport* or to the environs of other *Airports* addressed by this *ALUCP*.

6.3.2. *Lincoln Wastewater Treatment Facility*: The municipal wastewater treatment facility located south of Moore Road within the outer end of *Compatibility Zone D* (some 2.3 miles south of the *Airport*) is deemed to be consistent with the Policy 3.5.4(a)(5) in Chapter 3 of this *ALUCP* regarding avoidance of land uses which increase the attraction of birds. This finding is based upon the city's intent to maintain the facility so as to minimize its attraction of birds to the extent feasible.

6.3.3. *Designated Conservation Areas on Airport Property*: The Placer County Conservation Plan (PCCP) designates portions of the northern and southern ends of airport property for potential acquisition and creation of wildlife habitat. In accordance with FAA guidance, the establishment of conservation easements for listed species or species of concern on airport property, including areas not used for aeronautical purposes, shall be considered an incompatible land use.

³ Chapter 2, Policy 2.1.4 defines the term "*Airport Influence Area*."

- 6.3.4. *Application of Wildlife Hazard Policy:* Policy 3.5.3 regarding *Wildlife Attractants*, is not applicable within the portions of the Lincoln Regional Airport *Influence Area* beyond the *Wildlife Hazard Critical Zone*. Nevertheless, when preparing plans for land uses and land use features that could attract hazardous wildlife to this outer portion of the *Airport Influence Area*, *Project* proponents should consider current Federal Aviation Administration and other federal regulations and guidelines regarding potential attractants.

This page left intentionally blank

Intensity Criteria ¹	Compatibility Zones						Intensity Criteria Interpretation
	A	B1	B2	C1	C2	D	
Max. Sitewide Average Intensity (people/acre) Max. Single-Acre Intensity (people/acre)	0 0	60 120	100 300	150 450	300 1,200	no limit	› All nonresidential development shall satisfy both sitewide and single-acre intensity limits
Open Land Requirement ²	all remain'g	25%	no req.	15%	10%	no req.	› See <i>Policy 3.4.10</i> for application
Land Use Category	Legend (see last page of table for interpretation)						Additional Criteria
› Multiple land use categories may apply to a project › Land uses not specifically listed shall be evaluated using the criteria for similar uses › Typical occupancy Load Factor [approx. # s.f./person] indicated for certain uses ³	Normally Compatible	Conditional	Incompatible				› Conditions listed below apply to uses listed as "Conditional" (yellow) for a particular zone › Numbers in yellow cells are Floor Area Ratios (FARs) based on typical occupancy load factor indicated for that use and average intensity limit indicated for zone
<i>General Characteristics</i>							
Any use having more than 1 habitable floor ⁴							B1, B2: Limited to no more than 2 habitable floors C1: Limited to no more than 3 habitable floors
Any use having structures (including poles or antennas) or trees 35 to 150 feet in height							B1, B2, C1: Ensure airspace obstruction does not occur B1, B2: Airspace review required for objects >35 feet C1: Airspace review required for objects >70 feet
Any use having structures (including poles, antennas, or cranes) or trees more than 150 feet in height							C2, D: Ensure airspace obstruction does not occur; airspace review required for objects >150 feet
Any use having the potential to cause an increase in the attraction of birds or other wildlife							C1, C2, D: Avoid use or provide mitigation consistent with FAA rules and regulations ⁵
Any use creating visual or electronic hazards to flight ⁶							
<i>Outdoor Uses (no or limited indoor activities)</i>							
Constructed/Enhanced Land/Water Features: woods, brush lands, wetlands, reservoirs, detention/retention ponds * →*							C1, C2, D: Avoid new features that attract birds or provide mitigation consistent with FAA regulations ⁵
Agriculture (except residences and confined livestock): field crops, orchards/tree farms, vineyards, open pasture or range land →* →*							A: Not allowed in OFA ⁷ A, B1, B2, C1, C2, D: Avoid new features that attract birds or provide mitigation consistent with FAA regulations ⁵ ; exercise caution with uses involving noise-sensitive animals
Confined Livestock Uses: feed lots, stockyards, breeding, fish hatcheries, horse/riding stables, poultry and dairy farms →* →*							B1, B2, C1, C2, D: Avoid new features that attract birds or provide mitigation consistent with FAA regulations ⁵ ; exercise caution with uses involving noise-sensitive animals
Outdoor Major Assembly Facilities (capacity ≥1,000 people): spectator-oriented outdoor stadiums, amphitheaters, fairgrounds, race tracks, water parks, zoos → →							C2, D: Allowed only if alternative site outside zone would not serve intended function; ensure intensity criteria met; exercise caution if clear audibility by users is essential

Table LIN-6A

Basic Compatibility Criteria

Lincoln Regional Airport

Intensity Criteria ¹	Compatibility Zones						Intensity Criteria Interpretation
	A	B1	B2	C1	C2	D	
Max. Sitewide Average Intensity (people/acre) Max. Single-Acre Intensity (people/acre)	0 0	60 120	100 300	150 450	300 1,200	no limit	▶ All nonresidential development shall satisfy both sitewide and single-acre intensity limits
Open Land Requirement ²	all remain'g	25%	no req.	15%	10%	no req.	▶ See <i>Policy 3.4.10</i> for application
Land Use Category	Legend (see last page of table for interpretation)						Additional Criteria
<ul style="list-style-type: none"> ▶ Multiple land use categories may apply to a project ▶ Land uses not specifically listed shall be evaluated using the criteria for similar uses ▶ Typical occupancy Load Factor [approx. # s.f./person] indicated for certain uses³ 	Normally Compatible	Conditional	Incompatible				<ul style="list-style-type: none"> ▶ Conditions listed below apply to uses listed as "Conditional" (yellow) for a particular zone ▶ Numbers in yellow cells are Floor Area Ratios (FARs) based on typical occupancy load factor indicated for that use and average intensity limit indicated for zone
Outdoor Large Assembly Facilities (capacity 300 to 999 people): spectator-oriented outdoor stadiums, amphitheaters →							C2: Ensure intensity criteria met; not allowed if intended primarily for use by children; exercise caution if clear audibility by users is essential
Outdoor Group Recreation (limited spectator stands): athletic fields, water recreation facilities (community pools), picnic areas →							C1, C2: Ensure intensity criteria met; not allowed if intended primarily for use by children; exercise caution if clear audibility by users is essential
Outdoor Non-Group Recreation (small/low-intensity): golf courses (except clubhouse), tennis courts, shooting ranges, bocci courts, trails, passive regional/community parks with minimal recreational facilities →*							B1, B2, C1: Ensure intensity criteria met; not allowed if intended primarily for use by children; exercise caution if clear audibility by users is essential
Local/Community Parks: neighborhood parks, community parks, playgrounds →							B1, B2: Must have little or no permanent recreational facilities (ball fields, etc.); exercise caution if clear audibility by users is essential
Camping: campgrounds, recreational vehicle/motor home parks →							C1: Ensure intensity criteria met; avoid if disruption by aircraft noise unacceptable
Cemeteries (except chapels)							B1, B2, C1: Ensure intensity criteria met; avoid if disruption by aircraft noise unacceptable
<i>Residential and Lodging Uses</i>							
Single-Family Residential: individual dwellings, townhouses, mobile homes, bed and breakfast inns →							B1, B2: 1 du/10 acres (average density); 4 du/single acre ⁸ ; CNEL 45 dB max. interior noise level C1: 1 du/2 acres (average density); 4 du/single acre ⁸ B1: B2, C1: Locate dwelling max. distance from extended runway centerline where feasible
Multi-Family Residential: townhouses, apartments condominiums →							
Long-Term Lodging (>30 nights): extended-stay hotels, dormitories →							C1: Ensure intensity criteria met
Short-Term Lodging (≤30 nights): hotels, motels, other transient lodging [approx. 200 s.f./person]				0.69	1.38		C1, C2: Ensure intensity criteria met
Short-Term Group Lodging: hostels, emergency/homeless shelters, farmworker housing [approx. 100 s.f./person]			0.23	0.34	0.69		B2, C1, C2: Ensure intensity criteria met

Table LIN-6A, continued

Intensity Criteria ¹	Compatibility Zones						Intensity Criteria Interpretation
	A	B1	B2	C1	C2	D	
Max. Sitewide Average Intensity (people/acre) Max. Single-Acre Intensity (people/acre)	0 0	60 120	100 300	150 450	300 1,200	no limit	› All nonresidential development shall satisfy both sitewide and single-acre intensity limits
Open Land Requirement ²	all remain'g	25%	no req.	15%	10%	no req.	› See <i>Policy 3.4.10</i> for application
Land Use Category	Legend (see last page of table for interpretation)						Additional Criteria
› Multiple land use categories may apply to a project › Land uses not specifically listed shall be evaluated using the criteria for similar uses › Typical occupancy Load Factor [approx. # s.f./person] indicated for certain uses ³	Normally Compatible	Conditional	Incompatible				› Conditions listed below apply to uses listed as "Conditional" (yellow) for a particular zone › Numbers in yellow cells are Floor Area Ratios (FARs) based on typical occupancy load factor indicated for that use and average intensity limit indicated for zone
Congregate Care: retirement homes, assisted living/residential care facilities, intermediate care facilities, group homes (youth/adult) →							C2: Ensure intensity criteria met
<i>Educational and Institutional Uses</i>							
Family day care homes (≤14 children) ⁹ →							B1, B2: CNEL 45 dB max. interior noise level
Children's Schools: K-12, day care centers (> 14 children), libraries →							C2: Allowed only if alternative site outside zone would not serve intended function; ensure intensity criteria met; exercise caution if clear audibility by users is essential
Adult Education classroom space: adult schools, colleges, universities [approx. 40 s.f./person]			0.09	0.14	0.28		B2, C1, C2: Ensure intensity criteria met
Indoor Major Assembly Facilities (capacity ≥ 1,000 people): auditoriums, conference centers, resorts, concert halls, indoor arenas							C2, D: Allowed only if alternative site outside zone would not serve intended function; ensure intensity criteria met; exercise caution if clear audibility by users is essential
Indoor Large Assembly Facilities (capacity 300 to 999 people): movie theaters, places of worship, cemetery chapels, mortuaries [approx. 15 s.f./person]				0.05	0.10		C1, C2: Ensure intensity criteria met
Indoor Small Assembly Facilities (capacity < 300 people): community libraries; art galleries; museums; exhibition space, community/senior centers, emergency/homeless shelters → [approx. 100 s.f./person]			0.23	0.34	0.69		B2, C1, C2: Ensure intensity criteria met; not allowed if intended primarily for use by children; avoid outdoor spaces intended for noise-sensitive activities
Indoor Recreation: gymnasiums, club houses, athletic clubs, dance studios, sports complexes (indoor soccer), health clubs, spas [approx. 60 s.f./person]			0.14	0.21	0.41		B2, C1, C2: Ensure intensity criteria met; not allowed if intended primarily for use by children
In-Patient Medical: hospitals, mental hospitals, nursing homes →							C2: Allowed only if alternative site outside zone would not serve intended function; ensure intensity criteria met; exercise caution if clear audibility by users is essential
Out-Patient Medical: health care centers, clinics, adult day care centers [approx. 240 s.f./person]			0.55	0.83	1.65		B2, C1, C2: Ensure intensity criteria met B2: CNEL 45 dB max. interior noise level

Table LIN-6A, continued

Intensity Criteria ¹	Compatibility Zones						Intensity Criteria Interpretation
	A	B1	B2	C1	C2	D	
Max. Sitewide Average Intensity (people/acre) Max. Single-Acre Intensity (people/acre)	0 0	60 120	100 300	150 450	300 1,200	no limit	› All nonresidential development shall satisfy both sitewide and single-acre intensity limits
Open Land Requirement ²	all remain'g	25%	no req.	15%	10%	no req.	› See <i>Policy 3.4.10</i> for application
Land Use Category	Legend (see last page of table for interpretation)						Additional Criteria
› Multiple land use categories may apply to a project › Land uses not specifically listed shall be evaluated using the criteria for similar uses › Typical occupancy Load Factor [approx. # s.f./person] indicated for certain uses ³	Normally Compatible	Conditional	Incompatible				› Conditions listed below apply to uses listed as "Conditional" (yellow) for a particular zone › Numbers in yellow cells are Floor Area Ratios (FARs) based on typical occupancy load factor indicated for that use and average intensity limit indicated for zone
Penal Institutions: prisons, reformatories							
Public Safety Facilities: police, fire stations							B2: Allowed only if airport serving C1: Allowed only if site outside zone would not serve intended function; ensure intensity criteria met
<i>Commercial, Office, and Service Uses</i>							
Major Retail (capacity >300 people per building): regional shopping centers, 'big box' retail, supermarket [approx. 110 s.f./person]				0.38	0.76		C1, C2: Ensure intensity criteria met
Local Retail (≤300 people per building): community/neighborhood shopping centers, grocery stores [approx. 170 s.f./person]			0.39	0.59			B2, C1: Ensure intensity criteria met
Eating/Drinking Establishments: restaurants, bars, fast-food dining [approx. 60 s.f./person]		0.08	0.14	0.21	0.41		B1, B2, C1, C2: Ensure intensity criteria met B1: Locate structure max. distance from extended runway centerline where feasible
Limited Retail/Wholesale: furniture, automobiles, heavy equipment, building materials, hardware, lumber yards, nurseries [approx. 250 s.f./person]		0.34	0.57	0.86	1.72		B1, B2, C1, C2: Ensure intensity criteria met B1: Locate structure max. distance from extended runway centerline where feasible
Offices: professional services, doctors, finance, banks, civic; radio, television and recording studios, office space associated with other listed uses [approx. 215 s.f./person]		0.30	0.49	0.74	1.48		B1, B2, C1: Ensure intensity criteria met B1: Locate structure max. distance from extended runway centerline where feasible
Personal and Miscellaneous Services: barbers, car washes, print shops [approx. 200 s.f./person]		0.28	0.46	0.69	1.38		B1, B2, C1, C2: Ensure intensity criteria met
Fueling Facilities: gas stations, trucking and other transportation fueling facilities							B1, B2, C1: Ensure intensity criteria met B1, B2: Store fuel underground or in above-ground storage tanks with combined max. capacity of 6,000 gallons B1: Locate structure max. distance from extended runway centerline where feasible

Table LIN-6A, continued

Intensity Criteria ¹	Compatibility Zones						Intensity Criteria Interpretation
	A	B1	B2	C1	C2	D	
Max. Sitewide Average Intensity (people/acre) Max. Single-Acre Intensity (people/acre)	0 0	60 120	100 300	150 450	300 1,200	no limit	› All nonresidential development shall satisfy both sitewide and single-acre intensity limits
Open Land Requirement ²	all remain'g	25%	no req.	15%	10%	no req.	› See <i>Policy 3.4.10</i> for application
Land Use Category	Legend (see last page of table for interpretation)						Additional Criteria
› Multiple land use categories may apply to a project › Land uses not specifically listed shall be evaluated using the criteria for similar uses › Typical occupancy Load Factor [approx. # s.f./person] indicated for certain uses ³	Normally Compatible	Conditional	Incompatible				› Conditions listed below apply to uses listed as "Conditional" (yellow) for a particular zone › Numbers in yellow cells are Floor Area Ratios (FARs) based on typical occupancy load factor indicated for that use and average intensity limit indicated for zone
<i>Industrial, Manufacturing, and Storage Uses</i>							
Hazardous Materials Production and Storage (flammable, explosive, corrosive, or toxic): oil refineries, chemical plants							D: Allowed only if alternative site outside zone would not serve intended function; generation of steam or thermal plumes not allowed
Heavy Industrial							C2, D: Bulk storage of hazardous materials allowed only for on-site use; permitting agencies to evaluate possible need for special measures to minimize hazards if struck by aircraft; generation of steam or thermal plumes not allowed
Light Industrial, High Intensity: food products preparation, electronic equipment, bottling plant [approx. 200 s.f./person]			0.46	0.69	1.38		B2, C1, C2: Ensure intensity criteria are met; bulk storage of hazardous (flammable, explosive, corrosive, or toxic) materials allowed only for on-site use; permitting agencies to evaluate possible need for special measures to minimize hazards if struck by aircraft
Light Industrial, Low Intensity: machine shops, wood products, auto repair [approx. 350 s.f./person]		0.48	0.80	1.21			B1, B2, C1: Ensure intensity criteria are met; bulk storage of hazardous (flammable, explosive, corrosive, or toxic) materials allowed only for on-site use; permitting agencies to evaluate possible need for special measures to minimize hazards if struck by aircraft
Research and Development Laboratories [approx. 300 s.f./person]		0.41	0.59	0.76	1.72		B1, B2, C1, C2: Ensure intensity criteria are met; bulk storage of hazardous (flammable, explosive, corrosive, or toxic) materials allowed only for on-site use; permitting agencies to evaluate possible need for special measures to minimize hazards if struck by aircraft B1: Locate structure max. distance from extended runway centerline where feasible
Indoor Storage: wholesale sales, distribution centers, warehouses, mini/other indoor storage, barns, greenhouses [approx. 1,000 s.f./person]		1.38	2.30				B1, B2: Ensure intensity criteria are met; ensure airspace obstruction does not occur
Outdoor Storage: public works yards, automobile dismantling							B1: Ensure intensity criteria are met; ensure airspace obstruction does not occur

Table LIN-6A, continued

Intensity Criteria ¹	Compatibility Zones						Intensity Criteria Interpretation
	A	B1	B2	C1	C2	D	
Max. Sitewide Average Intensity (people/acre) Max. Single-Acre Intensity (people/acre)	0 0	60 120	100 300	150 450	300 1,200	no limit	› All nonresidential development shall satisfy both sitewide and single-acre intensity limits
Open Land Requirement ²	all remain'g	25%	no req.	15%	10%	no req.	› See <i>Policy 3.4.10</i> for application
Land Use Category	Legend (see last page of table for interpretation)						Additional Criteria
› Multiple land use categories may apply to a project › Land uses not specifically listed shall be evaluated using the criteria for similar uses › Typical occupancy Load Factor [approx. # s.f./person] indicated for certain uses ³	Normally Compatible	Conditional	Incompatible				› Conditions listed below apply to uses listed as "Conditional" (yellow) for a particular zone › Numbers in yellow cells are Floor Area Ratios (FARs) based on typical occupancy load factor indicated for that use and average intensity limit indicated for zone
Mining and Extraction *							B1, B2, C1, C2: Generation of dust clouds, smoke, steam plumes not allowed; ensure airspace obstruction does not occur
<i>Transportation, Communication, and Utilities</i>							
Airport Terminals: airline, general aviation							
Transportation Stations: Rail/bus stations; taxi, trucking and other transportation terminals							B1, B2, C1: Ensure intensity criteria met; ensure airspace obstruction does not occur
Transportation Routes: road and rail transit lines, rights-of-way, bus stops							B1: Avoid road intersections if traffic congestion occurs; ensure airspace obstruction does not occur
Auto Parking: surface lots, structures							B1: Ensure airspace obstruction does not occur
Communications Facilities: broadcast and cell towers, emergency communications *							C1, C2: Allowed only if site outside zone would not serve intended public function; locate structures max. distance from extended runway centerline; ensure all facilities and associated power lines meet airspace protection criteria (height, thermal plumes, glare, etc.)
Power Plants: primary, peaker, renewable energy, bio-energy *							C1, C2: Peaker and renewable energy plants allowed if structures located max. distance from extended runway centerline D: Primary plants allowed only if site outside zone would not serve intended public function; locate structures max. distance from extended runway centerline All: Ensure all facilities and associated power lines meet airspace protection criteria (height, thermal plumes, glare, etc.)
Electrical Substations *							C1, C2: Locate structure max. distance from extended runway centerline; ensure all facilities and associated power lines meet airspace protection criteria (height, thermal plumes, glare, etc.)

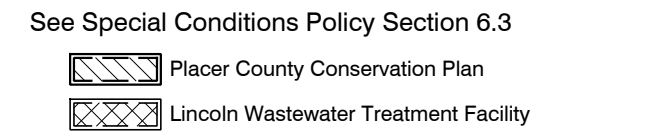
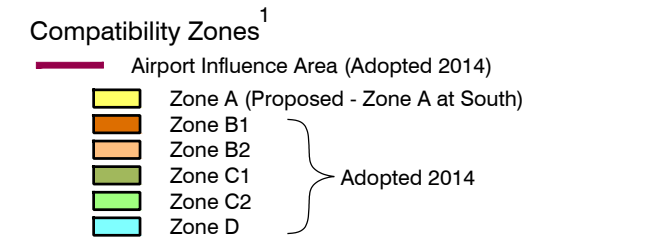
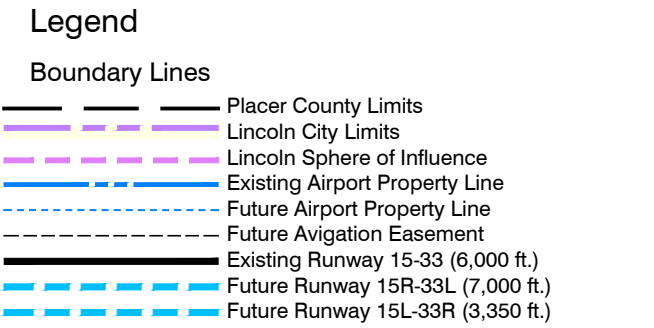
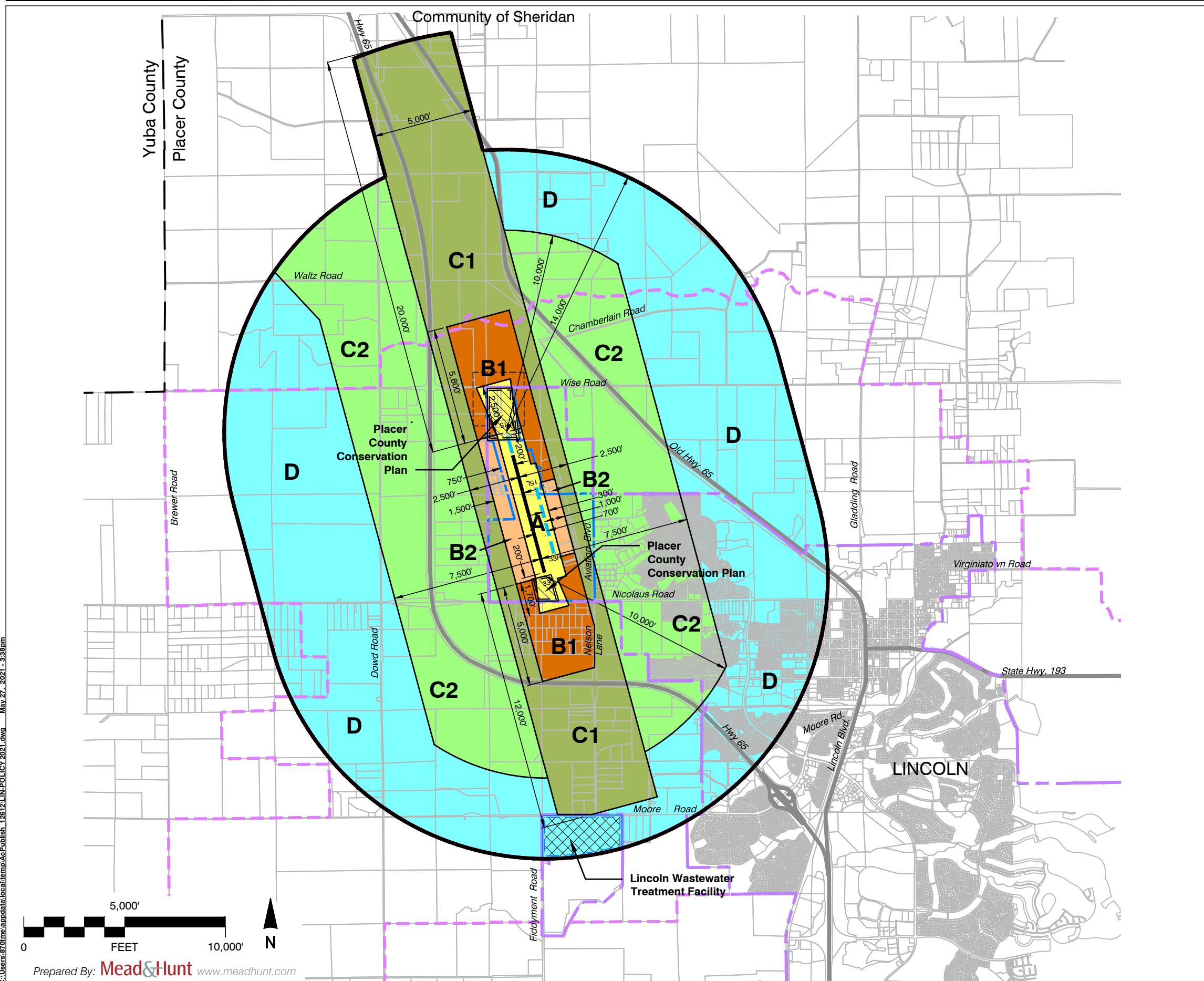
Table LIN-6A, continued

Intensity Criteria ¹	Compatibility Zones						Intensity Criteria Interpretation
	A	B1	B2	C1	C2	D	
Max. Sitewide Average Intensity (people/acre) Max. Single-Acre Intensity (people/acre)	0	60	100	150	300	no limit	▶ All nonresidential development shall satisfy both sitewide and single-acre intensity limits
Open Land Requirement ²	all remain'g	25%	no req.	15%	10%	no req.	▶ See <i>Policy 3.4.10</i> for application
Land Use Category	Legend (see last page of table for interpretation)						Additional Criteria
▶ Multiple land use categories may apply to a project ▶ Land uses not specifically listed shall be evaluated using the criteria for similar uses ▶ Typical occupancy Load Factor [approx. # s.f./person] indicated for certain uses ³	Normally Compatible	Conditional	Incompatible				▶ Conditions listed below apply to uses listed as "Conditional" (yellow) for a particular zone ▶ Numbers in yellow cells are Floor Area Ratios (FARs) based on typical occupancy load factor indicated for that use and average intensity limit indicated for zone
Wastewater Facilities: treatment, disposal							C1, C2: Allowed only if site outside zone would not serve intended public function; avoid new features that attract birds or provide mitigation consistent with FAA regulations ⁵
Solid Waste Disposal Facilities: landfill, incineration							D: Allowed only if site outside zone would not serve intended public function; avoid new features that attract birds or provide mitigation consistent with FAA regulations ⁵
Solid Waste Transfer Facilities, Recycle Centers							D: Allowed only if site outside zone would not serve intended public function; avoid new features that attract birds or provide mitigation consistent with FAA regulations ⁵

Table LIN-6A, continued

Land Use Acceptability		Interpretation/Comments
	<i>Normally Compatible</i>	Normal examples of the use are compatible with noise, safety, and airspace protection criteria. Atypical examples may require review to ensure compliance with usage intensity, lot coverage, and height limit criteria.
	<i>Conditional</i>	Use is compatible if indicated usage intensity, lot coverage, and other listed conditions are met. For the purposes of these criteria, “avoid” is intended as cautionary guidance, not a prohibition of the use.
	<i>Incompatible</i>	Use should not be permitted under any normal circumstances.
Notes		
<p>➔ Indicates land use that is or may be highly noise sensitive. Exercise caution with regard to approval of outdoor uses—evaluate potential for aircraft noise to disrupt the activity. Indoor uses may require addition of sound attenuation to structure. See Section 3.3 for criteria.</p> <p>✳ Indicates land use that may attract birds, generate dust, produce smoke or steam plumes, create electronic interference, or otherwise pose hazards to flight. See <i>Policies 3.5.3</i> and <i>3.5.4</i> for criteria.</p> <p>¹ Intensity criteria apply to all nonresidential uses including ones shown as “Normally Compatible” (green) and “Conditional” (yellow). Usage intensity calculations shall include all people (e.g., employees, customers/visitors) who may be on the property at any single point in time, whether indoors or outdoors (see <i>Policy 3.4.2</i>). Exceptions can be made for rare special events (e.g., an air show at the airport, street fair) for which a facility is not designed and normally not used and for which extra safety precautions can be taken as appropriate (see <i>Policy 3.2.5</i>). The usage intensities shall be calculated in accordance with the methodologies cited in <i>Policies 3.4.3</i> and <i>3.4.4</i>.</p> <p>² Open land requirements are intended to be applied with respect to an entire zone (see <i>Policy 3.4.10</i>). This is typically accomplished as part of a local general plan or specific plan, but may also apply to large (10 acres or more) development projects.</p> <p>³ Occupancy Load Factors [approx. number of square feet per person] cited for many listed land use categories are based on information from various sources and are intended to represent “typical busy-period” usage (or “peak” usage) for typical examples of the land use category. These Occupancy Load Factors differ from those provided in the California Building Code (CBC), as the CBC considers the absolute maximum number of people that can be safely accommodated in a building. See <i>Policy 3.4.3(a)(2)</i>.</p> <p>⁴ The intent of this criterion is to facilitate evacuation of a building if it were to be hit by an aircraft. It is separate from the height limits set for airspace protection purposes.</p> <p>⁵ No proposed new, expanded, or enhanced land use or land use feature shall be allowed that would create an increased attraction for wildlife and that is inconsistent with FAA rules and regulations including, but not limited to, FAA Advisory Circular 150/5200-33B, <i>Hazardous Wildlife Attractants On or Near Airports</i> and Advisory Circular 150/5200-34A, <i>Construction or Establishment of Landfills near Public Airports</i>. Of particular concern are landfills and certain recreational or agricultural uses that attract large flocks of birds which pose bird strike hazards to aircraft in flight. See <i>Policy 3.5.3</i>.</p> <p>⁶ Specific characteristics to be avoided include: sources of glare (such as from mirrored or other highly reflective structures or building features) or bright lights (including search lights and laser light displays); distracting lights that could be mistaken for airport lights; sources of dust, steam, or smoke that may impair pilots’ vision; sources of steam or other emissions that cause thermal plumes or other forms of unstable air; and sources of electrical interference with aircraft communications or navigation. See <i>Policy 3.5.4</i>.</p> <p>⁷ Object Free Area (OFA): Dimensions are established by FAA airport design standards for the runway. See <i>Airport</i> maps in Chapter 9.</p> <p>⁸ Clustering of residential development is permitted. However, no single acre of a project site shall exceed the indicated number of dwelling units per acre. See <i>Policy 3.4.10(d)</i>.</p> <p>⁹ Family day care home means a home that regularly provides care, protection, and supervision for 14 or fewer children, in the provider’s own home, for periods of less than 24 hours per day. Small family day care homes provide care for eight or fewer children and large family day care homes provide care for 7 to 14 children (Health and Safety Code Section 1596.78).</p>		

Table LIN-6A, continued

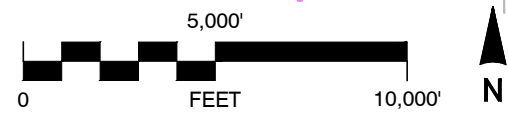


- Notes:**
1. This ALUCP utilizes composite compatibility zones addressing four compatibility concerns: noise, safety, overflight and airspace protection.
 2. Longitudinal dimensions measure from end of primary surface, 200' from ends of runway.

**Lincoln Regional Airport
Land Use Compatibility Plan**
(Public Review Draft, June 2021)

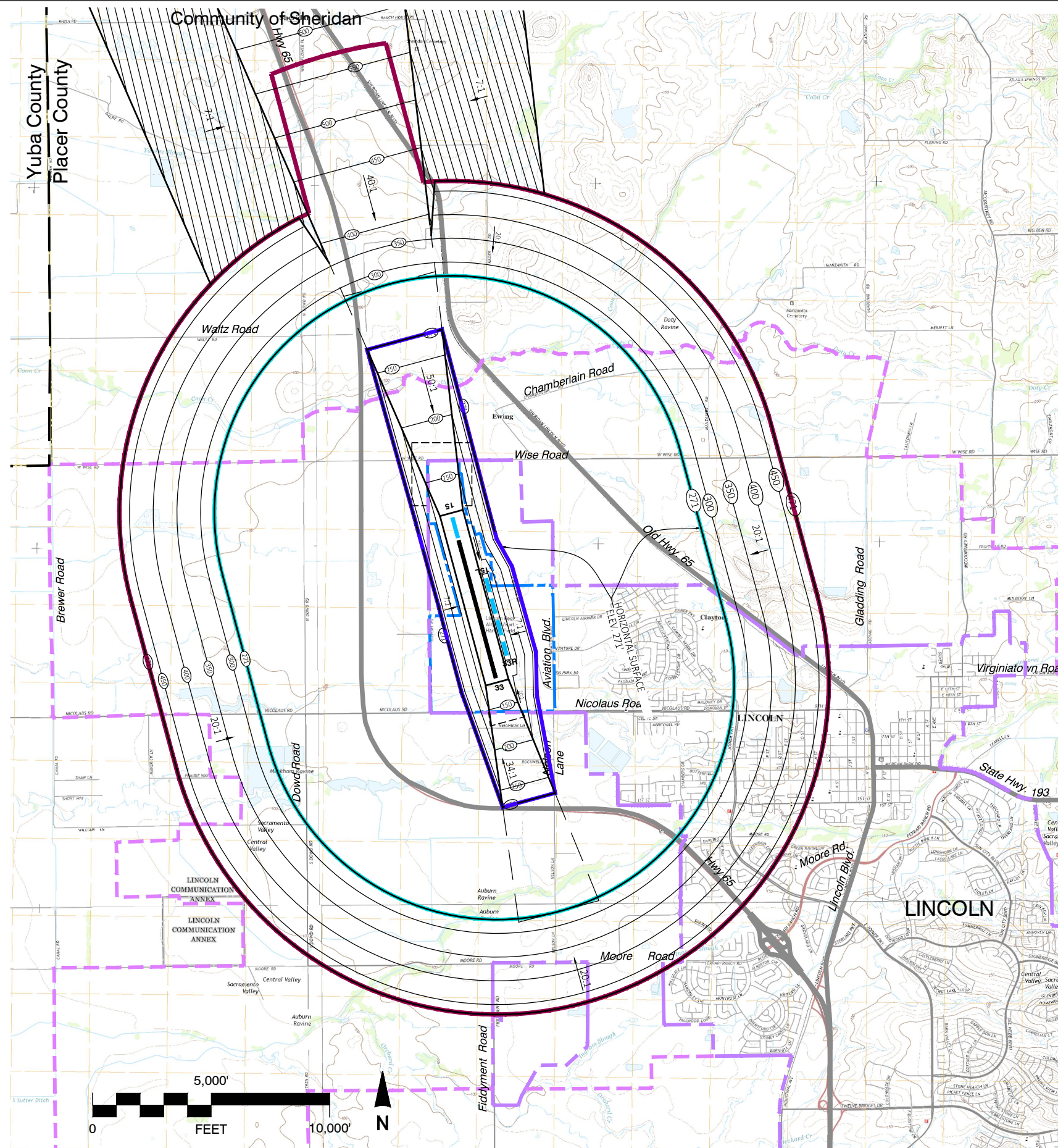
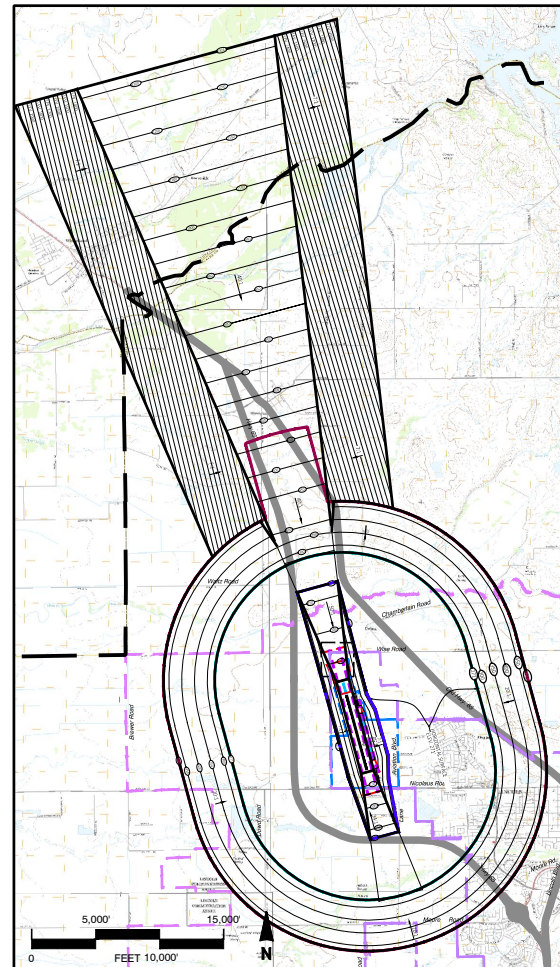
Map LIN-6A

Compatibility Policy Map
Lincoln Regional Airport



Prepared By: **Mead&Hunt** www.meadhunt.com

C:\Users\670me\AppData\Local\Temp\AsPublish_12612\LIN-POLICY_2021.dwg May 27, 2021 - 3:38pm



- ### Legend
- Boundary Lines**
- Placer County Limits
 - Lincoln City Limits
 - Lincoln Sphere of Influence
 - Existing Airport Property Line
 - Future Airport Property Line
 - Future Avigation Easement
 - Existing Runway 15-33 (6,000 ft.)
 - Future Runway 15R-33L (7,000 ft.)
 - Future Runway 15L-33R (3,350 ft.)
- Compatibility Zones**
- Airport Influence Area (Adopted 2014)
 - Airspace Critical Protection Zone (Adopted 2014)
 - Wildlife Hazard Critical Zone (Proposed 2021)

**Lincoln Regional Airport
Land Use Compatibility Plan**
(Public Review Draft, June 2021)

Map LIN-6B

Airspace Protection Map
Lincoln Regional Airport

C:\Users\870me\AppData\Local\Temp\Asp\Publish_12612\LIN-POLICY airspace 2021.dwg May 27, 2021 - 3:43pm

Chapter **7**

Background Data:
*Auburn Municipal Airport
and Environs*

Background Data: Auburn Municipal Airport and Environs

INTRODUCTION

Auburn Municipal Airport is a 253-acre general aviation facility serving the City of Auburn and surrounding areas in the counties of Placer, El Dorado, Nevada, and Sacramento. The airport is owned and operated by the City of Auburn.

The City of Auburn is situated in the foothills of the Sierra Nevada Mountains approximately 35 miles northeast of Sacramento. Auburn Municipal Airport is located 3.5 miles north of the city center in a noncontiguous, incorporated island surrounded by unincorporated lands of Placer County.

AIRPORT MASTER PLAN AND AIRPORT LAYOUT PLAN STATUS

The Auburn City Council adopted a master plan for Auburn Municipal Airport in July 2007. Since publication of the master plan, updates have been made to the Airport Layout Plan (ALP) drawing to reflect recent and newly proposed construction projects. The current ALP was approved by the Federal Aviation Administration (FAA) in April 2019. The information contained on the 2019 ALP, together with supplemental information provided in the 2007 master plan and by airport personnel form the foundation for this *Auburn Municipal Airport Land Use Compatibility Plan (ALUCP)*.

Airfield Configuration

The Airport consists of a single 3,700-foot east/west runway designated Runway 7-25. Both runway ends have Runway Protection Zones (RPZs) that meet the Federal Aviation Administration standards for B-I (Small). This standard is intended to accommodate aircraft having an approach speed less than 121 knots, wingspans less than 49 feet, tail heights less than 20 feet, and maximum takeoff weights less than 12,500 pounds. The airport's building area and aircraft parking aprons are located south of the airfield.

Short-term improvements planned for the airport include obstacle removal of existing and future, ultimate design, Part 77 Airspace obstructions adjacent to the Airport. The obstacles around the Airport are primarily on the north and south on areas of rising terrain. The ALP narrative report states the City of Auburn will work to mitigate the obstructions as funding becomes available.

The 2007 master plan includes a substantial analysis of extending the existing runway further to the west, east or combination of both. The intention was to address the future needs of the Airport by extending the current 3,700-foot-long runway to an optimal 4,300 feet. The City Council ultimately did not include that extension in the 2007 master plan as it did not seem economically feasible at the time. However, in preparing the 2019 ALP update, the City decided to add the runway extension as a proposed long-term project.

The proposed runway extension is shown on the updated ALP to reassess the feasibility of extending the existing runway to accommodate slightly larger and faster planes and meet the future aviation needs for the region. The updated fleet mix forecast indicates an increasing number of operations by reciprocating twin-engine and jet aircraft that have higher approach speeds, wingspans, and runway length requirements. While not expected to operate in sufficient numbers to become the critical design aircraft for the Airport, the aircraft can be more demanding on facilities. Larger and faster aircraft that exceed the current design group are not prohibited from operating at the Airport and the runway length needed for landing and takeoff is still at the pilot's discretion. Corporate or charter jet aircraft are often limited by insurance requirements for a minimum runway length of 5,000 feet. However, operators of privately owned jets have greater flexibility in choice of runway length and pilots may choose to operate on the proposed 4,300-foot length or even the current 3,700-foot length.

The increase in runway length is proposed to be achieved by adding pavement to both ends of the runway, but the runway thresholds marking the beginning of where aircraft land on the runway are not planned to be moved. The result is a displaced threshold at each end of the runway. An aircraft landing from the west on Runway 7 would still touch down at the same point as currently but would have an additional 211 feet of pavement at the east end of the runway available for landing distance. Similarly, an aircraft landing on Runway 25 would also touch down in the same point as now but have an additional 390 feet available for landing.

The extensions at each end, together with the creation of displaced thresholds, result in separate Approach and Departure RPZs at each end of the runway. The Approach RPZs will be positioned relative to the displaced thresholds, thus remaining where they are now. The Departure RPZs will shift to the new ends of the runway. The shift in Departure RPZs translates into greater area that must be free of people and structures, but they remain entirely on the Airport property so the 2019 ALP does not propose property acquisition. However, the shift in the departure surfaces will lower the protected slope that must be free of obstacles. As a result, there is an increase in the number of existing obstacles, and terrain that penetrates the airspace. The change is noted on the 2019 updated ALP airspace and obstacle data sheet.

Aircraft Traffic Patterns

For fixed-wing aircraft, Runways 7 and 25 both have a standard left-hand pattern, thus creating traffic patterns both north and south of the runway. However, because over 90% of aircraft operations are on Runway 25 (east to west), the predominant traffic pattern is the one on the south.

In lieu of a dedicated heliport, helicopters approach and depart using the runway. The predominant traffic pattern for helicopters is south of the Airport, making right-hand turns to land on Runway 7 or left turns to Runway 25.

For noise abatement purposes, aircraft departing to the west on Runway 25 are requested, if speed and altitude permit, to make a 20° left turn at the end of the runway to avoid a convalescent home and mobile park situated west of the Airport.

The Airport has one instrument approach procedure, RNAV (GPS) RWY 7. This approach allows for a straight in approach to Runway 7 or a circling approach to either Runway 7 or 25. The straight in procedure to Runway 7 has three categories and associated visibility minimums depending upon the type of approach instrumentation used: 1) visibility minimums of 1¼ mile with a decision height of 316 feet above touchdown zone elevation, or 2) 1¾ mile visibility minimums with a decision height of 436 feet above touchdown zone elevation, or 3) Visibility minimums of 1-mile with a decision height of 568 feet above touchdown zone elevation. The circling approach has visibility minimums as low as 1 mile and a decision height of 662 feet above airport elevation. Aircraft utilizing the circling approach may circle the airport any distance desired so long as the runway can be seen at a distance no closer than 1 mile from the runway. The circling approach is not permitted at night.

The proposed runway extensions may have a minor effect on the traffic patterns, specifically on departure altitudes. The runway length is increased by adding pavement at each end, but the threshold and the associated touchdown zone remain the same. Aircraft on approach are required to land beyond the threshold, so approach paths will remain the same. However, this is not true for departing aircraft.

Aircraft can begin their takeoff roll prior to the runway displaced threshold markings and will have a larger safety margin during an aborted takeoff. For example, an aircraft departing to the west on Runway 25 would have an additional 211 feet of runway prior to the threshold markings available to begin the takeoff run. Should the aircraft have a malfunction that requires the pilot to stop prior to rotation, the aircraft would have an additional 390 feet at the far end for roll out and stopping. Having additional runway for the beginning of the takeoff roll means the aircraft will rotate and takeoff sooner than existing runway conditions permit and be at higher altitude during departure climb out. The longer runway surface would also allow aircraft to depart with more useful load than can be safely carried out now. Traffic patterns for approaching aircraft are not expected to change.

Traffic patterns for departing aircraft will have an increase in altitude during climb out relative to existing conditions. The changing departure patterns will not be significant enough to be noticed visually as altitude difference will be a matter of a few feet.

Aircraft Activity and Forecasts

The 2019 Airport Layout Plan contains the most recent information regarding current and forecast airport activity. Airport personnel indicate that the base year (2015) airport activity level is approximately 70,000 annual operations. This activity level is consistent with the base year level presented in the 2007 Master Plan for 2004/2005. The updated 20-year forecast of 78,750 annual operations is representative of the growth potential at Auburn Municipal Airport. The ALP forecast serves as the basis of this *ALUCP*. Exhibit 4D contains additional details regarding existing and forecast airport activity.

SURROUNDING LAND USES

Auburn Municipal Airport is situated within the city limits, but in a noncontiguous segment some 1.5 miles beyond the northern edge of the remainder of the city. The city's sphere of influence encompasses all of the intervening land plus additional areas on all sides of the airport. At present, though, the Airport environs fall primarily within unincorporated Placer County jurisdiction. No large-scale annexation is anticipated within the foreseeable future.

Surrounding lands contain a mixture of residential, industrial, and commercial uses and open space. The most intensive development is to the west along Grass Valley Highway (State Highway 49), ¾ mile west of the existing runway end. Various commercial uses, a hospital and a mobile home park lie along the

highway corridor. Major uses to the south include a reservoir and a golf course. Areas to the north and east consist mostly of rural residential uses, a convalescent home and some undeveloped land. An aqueduct, owned and operated by Pacific Gas and Electric Company, traverses the eastern side of the Airport property. Schools, places of worship, and various public facilities also exist within the Airport environs. Planned land uses reflect existing land use patterns.

EXHIBITS

The following exhibits illustrate the compatibility factors and background information which serve as the basis for this *ALUCP*.

Exhibit 7A: Airport Features Summary—Presents information pertaining to the airport configuration, operational characteristics, and applicable planning documents.

Exhibit 7B-1 and 7B-2: 2019 Airport Layout Plan and Data Sheet —The FAA-approved ALP depicting the airport configuration and airport building areas.

Exhibit 7C: Airport Activity Summary—Presents existing and forecast activity levels for the airport provided in the 2019 ALP Narrative Report and 2007 Master Plan, and brought forward for this *ALUCP* purposes.

Exhibits 7D and 7E: Compatibility Factors—Depicts the extents of the four compatibility factors upon which the compatibility zones for Auburn Municipal Airport were derived. The four compatibility factors are defined by:

- *Noise* – Future noise contours reflecting a forecasted aircraft activity level of 75,600 annual operations.
- *Overflight* – Primary traffic patterns reflecting where aircraft and helicopters operating at Auburn Municipal Airport routinely fly.
- *Safety* – Generic safety zones for a short general aviation runway as provided in the *California Airport Land Use Planning Handbook* (October 2011). The proposed increase in runway length to greater than 3,999 feet will trigger a change to a medium general aviation runway category and result in an increase in the safety zone dimension recommended by the *Handbook*.
- *Airspace Protection* – FAA notification and obstruction surfaces (category A, non-precision, 20:1 approach slope) as defined by Code of Federal Regulation (CFR) Part 77, *Safe, Efficient Use, and Preservation of the Navigable Airspace*. Airspace surfaces reflecting the future runway length of 4,300 feet has been prepared for this *ALUCP*.
- *Compatibility Zones* – Policy zones developed for this *ALUCP* are based on the above four factors. Airport-specific considerations used to develop these zones are summarized in Chapter 4.

Exhibit 7F: Compatibility Factors: Wildlife Hazards—Depicts the extents of the FAA-designated separations for wildlife attractants in accordance with FAA Advisory Circular 150/5200-33C, *Hazardous Wildlife Attractants on or near Airports* (February 2020). Also identifies existing and planned reserve areas provided in the Placer County Conservation Program (PCCP).

Exhibit 7G: Airport Environs Information—Summarizes information about current and planned land uses in the environs of the Auburn Municipal Airport. Airport land use compatibility policies contained in the County’s and City’s general plans are also summarized.

Exhibit 7H: General Plan Land Use Designations—Shows planned land use designations as reflected in the 2013 and 1993 adopted general plan land use diagrams, as amended, for Placer County and the City of Auburn, respectively. Planned city land use designations for the unincorporated areas within the city’s sphere of influence are consistent with the county’s designations shown on the map.

Exhibit 7I: Aerial—An aerial photo of the airport environs.

This page left intentionally blank

GENERAL INFORMATION

- *Airport Ownership:* City of Auburn
- *Property Size*
 - › Fee title: 253 acres; adjacent 40-acre industrial park also city owned
 - › Avigation easements: None
- *Airport Classification:* General Aviation
- *Airport Elevation:* 1,539 ft. MSL (surveyed)

BUILDING AREA*Location*

- › South side of runway

Aircraft Parking Capacity

- › 123 paved tiedown spaces
- › 102 hangar spaces
- › 3 helicopter spaces

Services

- › Self-serve general aviation and jet fuel available 24 hours per day
- › Aircraft repairs; avionics sales and services
- › Aircraft rental; flight instruction; pilot supplies
- › Scenic flights; rental cars; restaurant
- › Bottled and bulk oxygen

RUNWAY/TAXIWAY DESIGN**Runway 7/25**

- *Airport Reference Code:* B-I (small)
- *Critical Aircraft:* Cessna 414 Chancellor
- *Dimensions:* 3,699 ft. long, 75 ft. wide
- *Runway OFA Width:* 250 ft.
- *Pavement Strength* (main landing gear configuration)
 - › 30,000 lbs. (single wheel)
- *Effective Gradient:* 1.24% (rising to east)
- *Runway Lighting:* Medium-Intensity Runway edge Lighting(MIRLS) (pilot controlled); Runway End Identifier Lights(REILs)
- *Runway Markings:* Nonprecision
- *Primary Taxiways:* Full-length parallel taxiway on south

APPROACH PROTECTION*Runway Protection Zones (RPZs) Based on B-I (small) with visibility min. ≥ 1 mile as depicted on 2019 ALP*

- › Runway 7: 250 ft. inner width, 450 ft. outer width, 1,000 ft. long; all on airport property
- › Runway 25: 250 ft. inner width, 450 ft. outer width, 1,000 ft. long; all on airport property

Approach Obstacles

- › Runway 7: 4 ft. hill, 342 ft. from runway end, 35:1 slope to clear
- › Runway 25: 10 ft. hill, 425 ft. from runway end, 90 ft. off centerline, 22:1 slope to clear

TRAFFIC PATTERNS AND APPROACH PROCEDURES*Airplane Traffic Patterns*

- Runway 7/25: Left traffic
- Pattern Altitude: 1,000 ft. AGL

Helicopter Traffic Patterns

- Runway 7/25: Traffic pattern south of airport (east of Highway 49 and north of Bell Road); right turns to Runway 7 and left turns to Runway 25
- Pattern Altitude: 580 ft. AGL

Ultralight Activity: On and in airport environs

- FAR Part 77 Category
- Runway 7: Nonprecision [A(NP)]
- Runway 25: Visual [A(V)]

Instrument Approaches

- Runway 7 RNAV (GPS): LPV 1¼ mile visibility, 316 ft AGL minimum descent altitude; LNAV/VNAV 1¼ mile visibility, 436 ft AGL minimum descent altitude; LNAV 1 mile minimum visibility, 568 ft AGL minimum descent altitude; circling (1 mile visibility, 662 ft. AGL minimum descent height)

Visual Navigational Aids

- Airport: Rotating beacon
- Runway 7: 2-light PAPI on left
- Runway 25: 2-light PAPI on left

Noise Abatement Procedures

- Runway 25: Departures make 20° left turn at runway end to avoid overflight of convalescent hospital and mobile home park

AIRPORT PLANNING DOCUMENTS*Airport Master Plan*

- Adopted by Auburn City Council July 2007

Airport Layout Plan

- Approved by FAA October 2018
- Accepted by Caltrans Division of Aeronautics for basis of this ALUCP (January 2021)

PROPOSED FACILITY IMPROVEMENTS*Airfield*

- 390 ft. westward extension of Runway 7 with 590 ft. displaced threshold
- 211 ft. eastward extension of Runway 25 with 211 ft. displaced threshold
- Establish non-precision approach to Runway 25
- Airspace obstruction removal
- Access road to north east hangar apron development area

Building Area

- New GA Terminal Building
- Redevelop core area

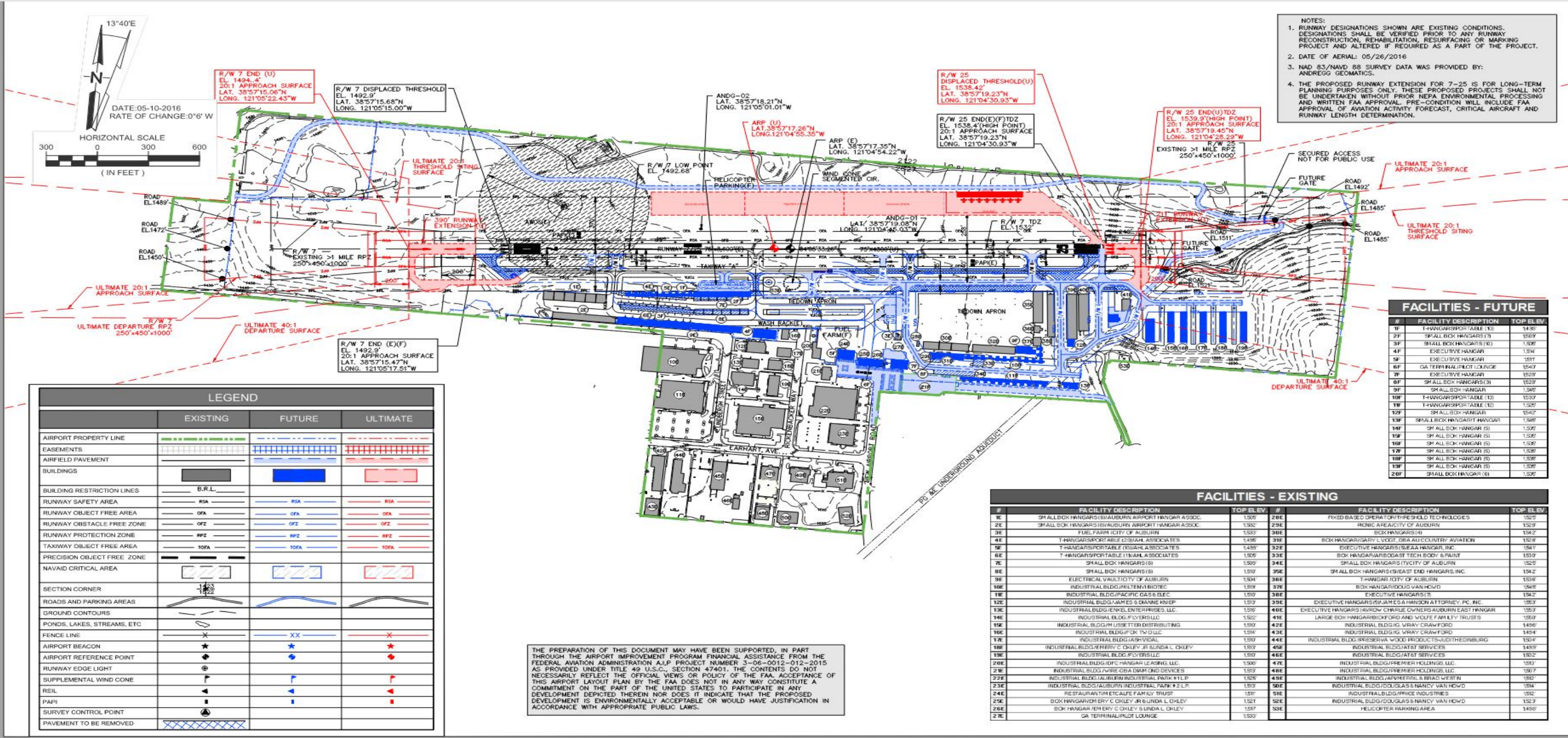
Source: Data Compiled by Mead & Hunt, 2014; Amended September 2020

Exhibit 7A

Airport Features Summary

Auburn Municipal Airport

This page left intentionally blank



- NOTES:
1. RUNWAY DESIGNATIONS SHOWN ARE EXISTING CONDITIONS. DESIGNATIONS SHALL BE VERIFIED PRIOR TO ANY RUNWAY RECONSTRUCTION, REHABILITATION, RESURFACING OR MARKING PROJECT AND ALTERED IF REQUIRED AS A PART OF THE PROJECT.
 2. DATE OF AERIAL: 05/26/2016
 3. NAD 83/NAVD 88 SURVEY DATA WAS PROVIDED BY: ANDREGG GEOMATICS.
 4. THE PROPOSED RUNWAY EXTENSION FOR 7-25 IS FOR LONG-TERM PLANNING PURPOSES ONLY. THESE PROPOSED PROJECTS SHALL NOT BE UNDERTAKEN WITHOUT PRIOR NEPA ENVIRONMENTAL PROCESSING AND WRITTEN FAA APPROVAL. PRE-CONDITION WILL INCLUDE FAA APPROVAL OF AVIATION ACTIVITY FORECAST, CRITICAL AIRCRAFT AND RUNWAY LENGTH DETERMINATION.



	EXISTING	FUTURE	ULTIMATE
AIRPORT PROPERTY LINE	[Symbol]	[Symbol]	[Symbol]
EASEMENTS	[Symbol]	[Symbol]	[Symbol]
AIRFIELD PAVEMENT	[Symbol]	[Symbol]	[Symbol]
BUILDINGS	[Symbol]	[Symbol]	[Symbol]
BUILDING RESTRICTION LINES	B.R.L.	[Symbol]	[Symbol]
RUNWAY SAFETY AREA	RSA	RSA	RSA
RUNWAY OBJECT FREE AREA	OFA	OFA	OFA
RUNWAY OBSTACLE FREE ZONE	OFZ	OFZ	OFZ
RUNWAY PROTECTION ZONE	RPZ	RPZ	RPZ
TAXIWAY OBJECT FREE AREA	TOFA	TOFA	TOFA
PRECISION OBJECT FREE ZONE	[Symbol]	[Symbol]	[Symbol]
NAVAID CRITICAL AREA	[Symbol]	[Symbol]	[Symbol]
SECTION CORNER	[Symbol]	[Symbol]	[Symbol]
ROADS AND PARKING AREAS	[Symbol]	[Symbol]	[Symbol]
GROUND CONTOURS	[Symbol]	[Symbol]	[Symbol]
PONDS, LAKES, STREAMS, ETC	[Symbol]	[Symbol]	[Symbol]
FENCE LINE	X	XX	X
AIRPORT BEACON	★	★	★
AIRPORT REFERENCE POINT	●	●	●
RUNWAY EDGE LIGHT	⊙	⊙	⊙
SUPPLEMENTAL WIND CONE	⊙	⊙	⊙
REIL	◀	◀	◀
PAPI	▲	▲	▲
SURVEY CONTROL POINT	⊙	⊙	⊙
PAVEMENT TO BE REMOVED	[Symbol]	[Symbol]	[Symbol]

#	FACILITY DESCRIPTION	TOP ELEV.
1F	T-HANGARSPORTABLE (1)	1492
2F	SMALL BOX HANGAR (1)	1509
3F	SMALL BOX HANGAR (1)	1506
4F	EXECUTIVE HANGAR	1514
5F	EXECUTIVE HANGAR	1511
6F	GA TERMINAL PILOT LOUNGE	1547
7F	EXECUTIVE HANGAR	1539
8F	SMALL BOX HANGAR (1)	1529
9F	SMALL BOX HANGAR	1542
10F	T-HANGARSPORTABLE (1)	1537
11F	T-HANGARSPORTABLE (1)	1520
12F	SMALL BOX HANGAR	1542
13F	SMALL BOX HANGAR HANGAR	1548
14F	SMALL BOX HANGAR (1)	1532
15F	SMALL BOX HANGAR (1)	1535
16F	SMALL BOX HANGAR (1)	1530
17F	SMALL BOX HANGAR (1)	1538
18F	SMALL BOX HANGAR (1)	1536
19F	SMALL BOX HANGAR (1)	1536
20F	SMALL BOX HANGAR (1)	1532

#	FACILITY DESCRIPTION	TOP ELEV.	#	FACILITY DESCRIPTION	TOP ELEV.
21E	SMALL BOX HANGAR (1) AUBURN AIRPORT HANGAR A300C	1505	20E	FIXED BASED OPERATOR (FB) OLD TECHNOLOGIES	1525
22E	SMALL BOX HANGAR (1) AUBURN AIRPORT HANGAR A300C	1502	21E	ROVIC AREA CITY OF AUBURN	1528
30E	FUEL FACILITY CITY OF AUBURN	1438	30E	BOX HANGAR (1)	1512
40E	T-HANGARSPORTABLE (1) BIAH ASSOCIATES	1498	31E	BOX HANGAR (1) VDOT, ORA ALL COUNTRY AVIATION	1528
50E	T-HANGARSPORTABLE (1) BIAH ASSOCIATES	1499	32E	EXECUTIVE HANGAR (1) SEA HANGAR, INC.	1541
60E	T-HANGARSPORTABLE (1) BIAH ASSOCIATES	1505	33E	BOX HANGAR (1) BODDST TECH BODY & PAINT	1539
70E	SMALL BOX HANGAR (1)	1509	34E	SMALL BOX HANGAR (1) CITY OF AUBURN	1525
80E	SMALL BOX HANGAR (1)	1510	35E	SMALL BOX HANGAR (1) SHEAST END HANGAR, INC.	1542
90E	ELECTRICAL VAULT CITY OF AUBURN	1534	36E	T-HANGAR (1) CITY OF AUBURN	1538
100E	INDUSTRIAL BLDG (1) MILTEMBIOTECH	1519	37E	BOX HANGAR (1) DODD VAN HOWD	1545
110E	INDUSTRIAL BLDG (1) PACIFIC GAS & ELECT	1510	38E	EXECUTIVE HANGAR (1)	1542
120E	INDUSTRIAL BLDG (1) JAMES S DANNE RENOV	1513	39E	EXECUTIVE HANGAR (1) JAMES S DANNE ATTORNEY, P.C. INC.	1533
130E	INDUSTRIAL BLDG (1) ENKEL ENTERPRISES, LLC	1526	40E	EXECUTIVE HANGAR (1) WARD CHARLE OWNERS AUBURN EAST HANGAR	1553
140E	INDUSTRIAL BLDG (1) FLYERS LLC	1522	41E	LARGE BOX HANGAR (1) BICKFORD AND WOLFE FAMILY TRUSTS	1550
150E	INDUSTRIAL BLDG (1) USBETTER DISTRIBUTING	1510	42E	INDUSTRIAL BLDG (1) WRAY CRAWFORD	1496
160E	INDUSTRIAL BLDG (1) FOX TMO LLC	1514	43E	INDUSTRIAL BLDG (1) WRAY CRAWFORD	1494
170E	INDUSTRIAL BLDG (1) ASPIRIVAL	1510	44E	INDUSTRIAL BLDG (1) PRESERVA WOOD PRODUCTS (1) THE DUNBURG	1504
180E	INDUSTRIAL BLDG (1) EMERY C OKLEY, JR & LINDA L OKLEY	1513	45E	INDUSTRIAL BLDG (1) AT&T SERVICES	1499
190E	INDUSTRIAL BLDG (1) FLYERS LLC	1510	46E	INDUSTRIAL BLDG (1) AT&T SERVICES	1522
200E	INDUSTRIAL BLDG (1) CPC HANGAR LEASING, LLC	1536	47E	INDUSTRIAL BLDG (1) PREMIER HOLDINGS, LLC	1513
210E	INDUSTRIAL BLDG (1) WIRE ORA DIAM AND DEVICES	1513	48E	INDUSTRIAL BLDG (1) PREMIER HOLDINGS, LLC	1517
220E	INDUSTRIAL BLDG (1) AUBURN INDUSTRIAL PARK #1 L.P.	1525	49E	INDUSTRIAL BLDG (1) APPELLE & BRAD VESTIN	1522
230E	INDUSTRIAL BLDG (1) AUBURN INDUSTRIAL PARK #2 L.P.	1513	50E	INDUSTRIAL BLDG (1) DOUGLAS & NANCY VAN HOWD	1541
240E	RESTAURANT (1) ET CAUPE FAMILY TRUST	1511	51E	INDUSTRIAL BLDG (1) PRICE INDUSTRIES	1512
250E	BOX HANGAR (1) EMERY C OKLEY, JR & LINDA L OKLEY	1521	52E	INDUSTRIAL BLDG (1) DOUGLAS & NANCY VAN HOWD	1523
260E	BOX HANGAR (1) EMERY C OKLEY, JR & LINDA L OKLEY	1517	53E	HELICOPTER PARKING AREA	1490
270E	GA TERMINAL PILOT LOUNGE	1533			

THE PREPARATION OF THIS DOCUMENT MAY HAVE BEEN SUPPORTED, IN PART THROUGH THE AIRPORT IMPROVEMENT PROGRAM FINANCIAL ASSISTANCE FROM THE FEDERAL AVIATION ADMINISTRATION A.I.P PROJECT NUMBER 3-06-0012-012-2015 AS PROVIDED UNDER TITLE 49 U.S.C., SECTION 47401. THE CONTENTS DO NOT NECESSARILY REFLECT THE OFFICIAL VIEWS OR POLICY OF THE FAA. ACCEPTANCE OF THIS AIRPORT LAYOUT PLAN BY THE FAA DOES NOT IN ANY WAY CONSTITUTE A COMMITMENT ON THE PART OF THE UNITED STATES TO PARTICIPATE IN ANY DEVELOPMENT DEPICTED THEREIN NOR DOES IT INDICATE THAT THE PROPOSED DEVELOPMENT IS ENVIRONMENTALLY ACCEPTABLE OR WOULD HAVE JUSTIFICATION IN ACCORDANCE WITH APPROPRIATE PUBLIC LAWS.

JACOBS
707 17TH STREET
SUITE 2400
DENVER, COLORADO 80202
PHONE (303) 820-5240

The City of **AUBURN**
CALIFORNIA

SPONSOR APPROVAL
CITY OF AUBURN
DATED: _____

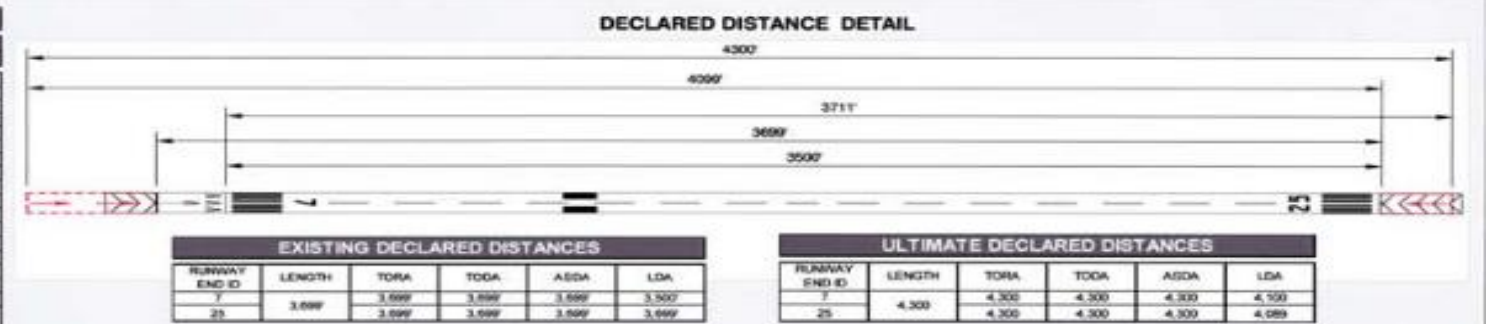
AP PROJECT NUMBER: 3-06-0012-012-2015
REV: _____
JACOBS PROJECT NUMBER: WXXX2306
DATE: 02/01/18
DESIGNED: DCC DRAWN: DCC CHECKED: JKS APPROVED: JAR
DRAWING PATH NAME: J:\AUN\Planning\XXX\Plans\
REFERENCE DRAWING PATH NAME: J:\AUN\Planning\XXX-ALP\Xrefs\

ISSUE RECORD				
NO.	BY	DATE	DESCRIPTION	CKD

AIRPORT LAYOUT PLAN (ULTIMATE)

AIRPORT LAYOUT PLAN (ULTIMATE)
SHEET 3 OF 13

RUNWAY DATA TABLE						
RUNWAY DATA	EXISTING	RUNWAY 7 FUTURE	ULTIMATE	EXISTING	RUNWAY 25 FUTURE	ULTIMATE
RUNWAY DESIGN CODE (RDC)	B-III-3000	SAME	SAME	B-III-3000	SAME	SAME
APPROACH REFERENCE CODE (ARC)	8/25/5/5	SAME	SAME	8/25/5/5	SAME	SAME
PAVEMENT SURFACE TYPE	ASPHALT	SAME	SAME	ASPHALT	SAME	SAME
PAVEMENT SURFACE TREATMENT	NON-GROOVED	SAME	SAME	NON-GROOVED	SAME	SAME
PAVEMENT STRENGTH		SAME	SAME		SAME	SAME
SINGLE WHEEL GEAR (LBS)	30,000	SAME	SAME	30,000	SAME	SAME
TOTAL WHEEL GEAR (LBS)	75	SAME	SAME	75	SAME	SAME
EFFECTIVE GRADIENT	-1.23%	SAME	SAME	1.23%	SAME	SAME
WIND COVERAGE		SAME	SAME		SAME	SAME
10.5 KNOTS	98.46%	SAME	SAME	98.46%	SAME	SAME
15 KNOTS	98.21%	SAME	SAME	98.21%	SAME	SAME
RUNWAY LENGTH	3,669.27'	SAME	4,300.00'	3,669.27'	SAME	4,300.00'
RUNWAY WIDTH	75'	SAME	75'	75'	SAME	75'
FAR PART 77 APPROACH CATEGORY	NON-PRECISION A (NP)	SAME	SAME	VISUAL (AV)	SAME	SAME
APPROACH TYPE	NON-PRECISION (ANAV)	SAME	SAME	VISUAL	SAME	SAME
APPROACH SURFACE SLOPE	20:1	SAME	SAME	20:1	SAME	SAME
APPROACH VISIBILITY MINIMUMS	1 STATUTE MILE	SAME	SAME	VISUAL	SAME	SAME
NAVARO:	"AIRPORT BEACON, LIGHTED WIND CONE, SEGMENTED CIRCLE WINDING TEE, "PAPL" "	SAME	"AIRPORT BEACON, LIGHTED WIND CONE, SEGMENTED CIRCLE WINDING TEE, "PAPL" "	"AIRPORT BEACON, LIGHTED WIND CONE, SEGMENTED CIRCLE WINDING TEE, "PAPL" "	SAME	"AIRPORT BEACON, LIGHTED WIND CONE, SEGMENTED CIRCLE WINDING TEE, "PAPL" "
RUNWAY LIGHTING	MFL	SAME	SAME	MFL	SAME	AWOS-B, REELS
RUNWAY MARKING	NON-PRECISION	SAME	SAME	NON-PRECISION	SAME	SAME
RUNWAY OBJECT FREE AREA (TOFA)		SAME	SAME		SAME	SAME
LENGTH BEYOND RUNWAY	240'	SAME	240'	240'	SAME	240'
WIDTH	250'	SAME	250'	250'	SAME	250'
RUNWAY SAFETY AREA (RSA)		SAME	SAME		SAME	SAME
LENGTH BEYOND RUNWAY	240'	SAME	240'	240'	SAME	240'
WIDTH	120'	SAME	120'	120'	SAME	120'
RUNWAY OBSTACLE FREE ZONE (ROFZ)		SAME	SAME		SAME	SAME
LENGTH BEYOND RUNWAY	200'	SAME	200'	200'	SAME	200'
WIDTH	250'	SAME	250'	250'	SAME	250'
PRECISION OBSTACLE FREE ZONE (POFZ)		SAME	SAME		SAME	SAME
LENGTH BEYOND RUNWAY	NONE	SAME	NONE	NONE	SAME	SAME
WIDTH	NONE	SAME	NONE	NONE	SAME	SAME
RUNWAY PROTECTION ZONE (RPZ)		SAME	SAME		SAME	SAME
LENGTH	1000'	SAME	1000'	1000'	SAME	1000'
INNER WIDTH	250'	SAME	250'	250'	SAME	250'
OUTER WIDTH	450'	SAME	450'	450'	SAME	450'
RUNWAY END COORDINATES	LATITUDE: N39° 57' 15.47" LONGITUDE: W121° 09' 17.57"	SAME	LATITUDE: N39° 57' 15.06" LONGITUDE: W121° 09' 22.42"	LATITUDE: N39° 57' 15.23" LONGITUDE: W121° 04' 30.93"	SAME	LATITUDE: N39° 57' 16.45" LONGITUDE: W121° 04' 28.29"
RUNWAY ELEVATIONS		SAME			SAME	
END ELEVATION	1,482.0'	SAME	1,487.0'	1,538.4'	SAME	1,540.0'
DISPLACED THRESHOLD ELEVATION	1,482.0'	SAME	N/A	1,538.4'	SAME	1,538.4'
TOUCH-DOWN ZONE ELEVATION	1,524.8'	SAME	N/A	1,538.4'	SAME	1,538.4'
INTERSECTION	N/A	SAME	N/A	N/A	SAME	N/A
HIGH POINT	1,538.4'	SAME	1,540.0'	1,538.4'	SAME	1,540.0'
LOW POINT	1,482.0'	SAME	1,482.0'	1,482.0'	SAME	1,482.0'
DISPLACED THRESHOLD	YES	SAME	NONE	NONE	SAME	YES
THRESHOLD STRIP SURFACE (TSS)	20:1	SAME	20:1	20:1	SAME	20:1
RUNWAY DEPARTURE SURFACE (YES OR N/A)	YES	SAME	YES	YES	SAME	YES
PERSONNEL SURVEY	VERTICALLY-GUIDED	SAME	SAME	VERTICALLY-GUIDED	SAME	SAME
LINE OF SIGHT VIOLATIONS (YES/NO)	NO	SAME	SAME	NO	SAME	SAME






TAXIWAY DATA TABLE			
TAXIWAY DATA	EXISTING	TAXIWAY A FUTURE	ULTIMATE
TAXIWAY DESIGN GROUP (TDG)	TOD-A	SAME	SAME
TAXIWAY WIDTH	30'	SAME	SAME
TAXIWAY LIGHTING	MFL	SAME	SAME
TAXIWAY SAFETY AREA (RSA)		SAME	SAME
WIDTH	40'	SAME	SAME
OBJECTS LOCATED INSIDE TSA	NO	SAME	SAME
TAXIWAY OBJECT FREE AREA (TOFA)		SAME	SAME
WIDTH	80'	SAME	SAME
OBJECTS LOCATED INSIDE TOFA	YES	SAME	SAME
TAXIWAY SEPARATION		SAME	SAME
CENTERLINE TO FIREMOVABLE OBJECT	44.5'	SAME	SAME

NOTES

1. RUNWAY DESIGNATIONS SHOWN ARE EXISTING CONDITIONS. DESIGNATIONS SHALL BE VERIFIED PRIOR TO ANY RUNWAY RECONSTRUCTION, REHABILITATION, RESURFACING OR MARKING PROJECT AND ALTERED IF REQUIRED AS A PART OF THE PROJECT.
2. DATE OF AERIAL: 05/05/2016
3. NAD 83 NAVD 86 SURVEY DATA WAS PROVIDED BY:

MODIFICATIONS OF DESIGN STANDARDS					
NO.	DESCRIPTION	FAA STANDARD	EXISTING CONDITION	PROPOSED ACTION	DATE APPROVED

NON-STANDARD CONDITIONS			
ITEM	STANDARD	EXISTING	NOTES
LANES OBJECT FREE AREA	75'	<75'	MARKED AIRCRAFT HOUSINGS WILL PENETRATE OBJECT FREE AREA



AIRPORT DATA TABLE			
AIRPORT DATA	EXISTING (BY SERIAL)	FUTURE	ULTIMATE
AIRPORT REFERENCE CODE (ARC)	8/25/5/5	SAME	SAME
AIRPORT ELEVATION (MSL)	1,538.4'	SAME	SAME
AIRPORT REFERENCE POINT (NAD 83)		SAME	SAME
LATITUDE	39° 57' 17.36" N	SAME	39° 57' 17.36" N
LONGITUDE	121° 09' 34.23" W	SAME	121° 09' 34.23" W
AIRPORT MAGNETIC VARIATION (SOURCE: NOAA, 1/6/2016)	13° 40' E ± 0' 20"	CHANGING BY 0.0° W PER YEAR	CHANGING BY 0.0° W PER YEAR
MEAN MAX TEMP. (HIGHEST MONTH)	91° F	SAME	SAME
NPAS SERVICE LEVEL	GENERAL AVIATION	SAME	SAME
STATE SERVICE LEVEL	REGIONAL GENERAL AVIATION AIRPORT	SAME	SAME
CRITICAL DESIGN AIRCRAFT	CESSNA 441	SAME	SAME
TAXIWAY DESIGN GROUP (TDG)	TOD-A	SAME	SAME

JACOBS
707 17TH STREET
SUITE 2400
DENVER, COLORADO 80202
PHONE (303) 820-5240

The City of **AUBURN**
CALIFORNIA

SPONSOR APPROVAL
By: *[Signature]*
Date: 02/01/18
CITY OF AUBURN

AP PROJECT NUMBER: 3-06-0012-012-2015
JACOBS PROJECT NUMBER: WXXX2306
DATE: 02/01/18
DESIGNED: [Signature] CHECKED: [Signature] APPROVED: [Signature]

ISSUE RECORD				
NO.	BY	DATE	DESCRIPTION	CHKD

TECHNICAL DATA SHEET

SHEET 4 OF 13

BASED AIRCRAFT ^a			RUNWAY USE DISTRIBUTION ^b		
	Current	Future		Current	Future
<i>Aircraft Type</i>			<i>All Aircraft (including helicopters)</i>		
Single-Engine	187	191	Takeoffs		
Multi-Engine	14	16	Day		
Business jet	0	3	Runway 7	10%	no
Helicopter	5	9	Runway 25	90%	change
Other (Ultra-light)	2	6	Evening		
Total	208	225	Runway 7	5%	no
			Runway 25	95%	change
			Night		
			Runway 7	5%	no
			Runway 25	95%	change
			Landings		
			Day		
			Runway 7	10%	no
			Runway 25	90%	change
			Evening		
			Runway 7	50%	no
			Runway 25	50%	change
			Night		
			Runway 7	50%	no
			Runway 25	50%	change
			Touch-and-go		
			Day		
			Runway 7	10%	no
			Runway 25	90%	change
AIRCRAFT OPERATIONS ^a			FLIGHT TRACK USAGE ^b		
	Current	Future		Current	Future
<i>Total</i>			<i>All Aircraft (including helicopters)</i>		
Annual	68,770	78,750	Takeoffs		
Average Day	188	215	Runway 7, Straight Out	100%	no change
			Runway 25, 20° Left Turn	100%	no change
<i>Distribution by Aircraft Type</i>			Landings		
Single-Engine	82%	90%	Runway 7, Straight In	100%	no change
Multi-Engine	7%	6.7%	Runway 25, Left Turn	100%	no change
Turboprop	3%	<1%			
Business Jet	<1%	<1%	Touch-and-go		
Helicopter	8%	2.4%	Runway 7, Left Turn	100%	no change
Other		0.9%	Runway 25, Left Turn	100%	no change
<i>Distribution by Type of Operation</i>					
Local (incl. touch-and-goes)	51%	no			
Itinerant	47%	change			
Air Taxi	2%				
TIME OF DAY DISTRIBUTION ^b					
	Current	Future			
<i>All Aircraft (including helicopters)</i>					
Day (7 am to 7pm)	90%	no			
Evening (7 pm to 10 pm)	8%	change			
Night (10 pm to 7 am)	2%				

NOTES

^a Source: Current (2019) and future (2025) aircraft activity data brought forward from the Auburn Municipal Airport Layout Plan (2019).

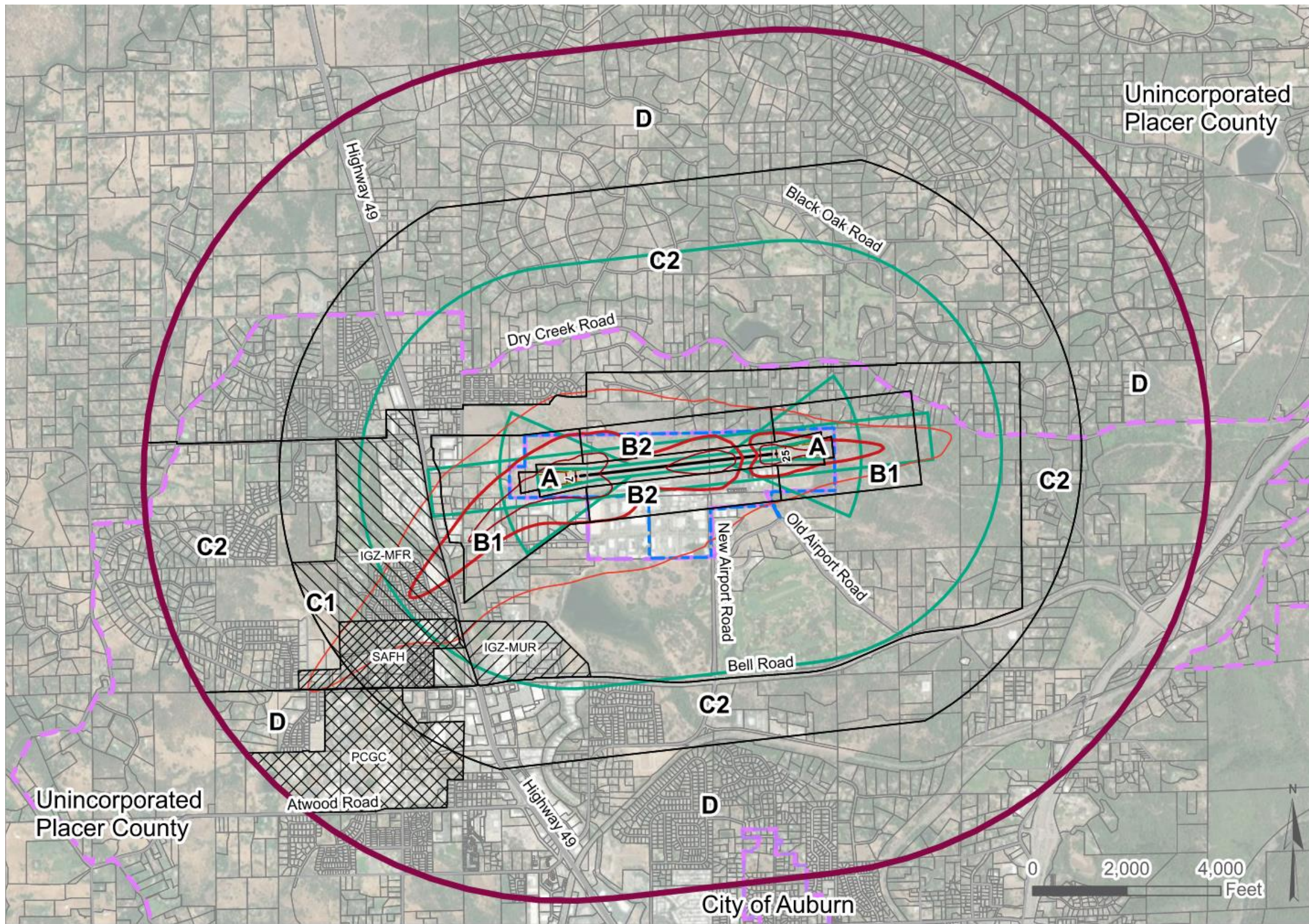
^b Source: Auburn Municipal Airport Master Plan (2007) and verified by airport management for use in this ALUCP.

Source: Data Compiled by Mead & Hunt, 2014; Amended September 2020

Exhibit 7C

Airport Activity Data Summary
Auburn Municipal Airport

This page left intentionally blank



Legend

- Airport Influence Area (Proposed 2021)
- Compatibility Policy Zones (Proposed 2021)

Noise Factors ¹

- 55 dB CNEL
- 60 dB CNEL
- 65 dB CNEL

Safety Factors

- Existing Handbook Safety Zone (Short GA Runway)²
- Future Handbook Safety Zone (Medium GA Runway)²
- Runway Protection Zone (RPZ)³
- Runway Object Free Area (ROFA)

See Special Conditions Policy 4.2.3

- Placer County Government Center (PCGC)
- Infill Green Zone - Mixed-Use Residential (IGZ-MUR)
- Infill Green Zone - Multi-Family Residential (IGZ-MFR)
- Sutter Auburn Faith Hospital (SAFH)

Boundary Lines

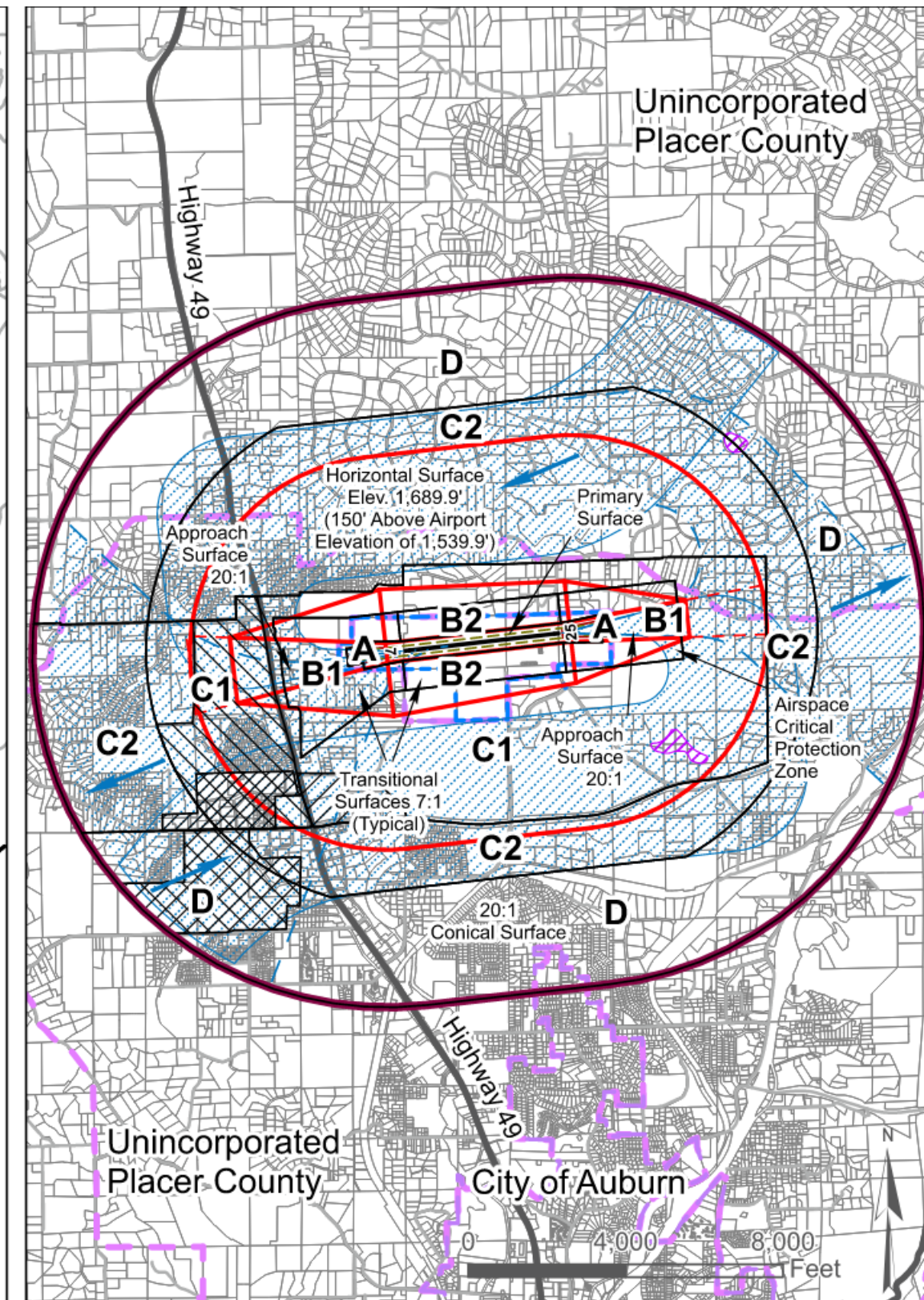
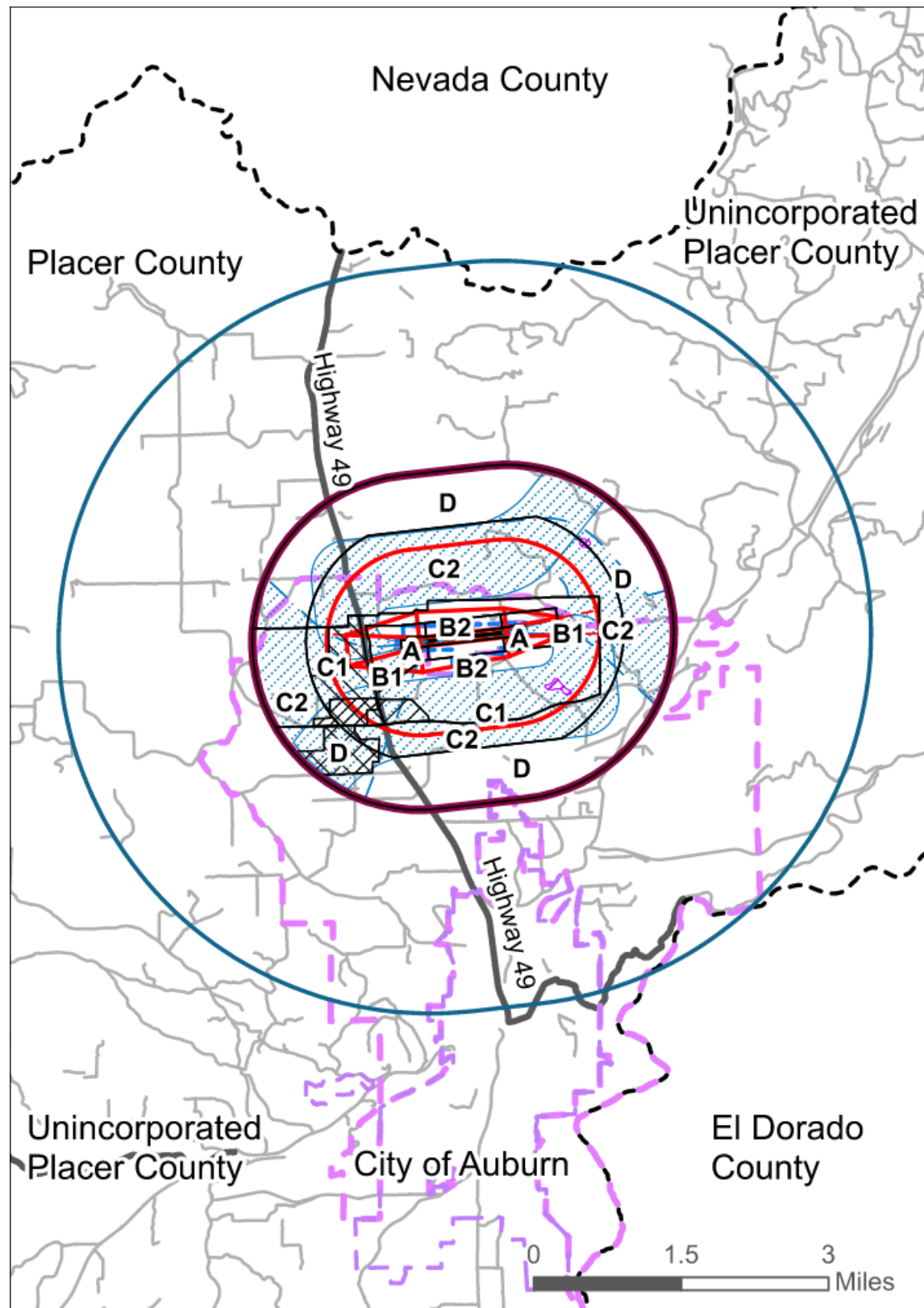
- Existing Airport Property Line
- Auburn Sphere of Influence
- Auburn City Limits
- County Boundary
- Existing Runway (3,700 ft.)
- Future Runway (4,300 ft.)
- Highways
- Roads

Notes:

1. Noise Contour Source: Auburn Municipal Airport Layout Plan (ALP) Narrative Report, 2019. Reflects a 20-year forecast of 78,750 annual operations.
2. Safety Zone Source: California Airport Land Use Planning Handbook published October 2011. Sample safety zones for a Short General Aviation Runway applied to the existing runway and Medium General Aviation Runway applied to the future runway. Safety Zone 1 modified to reflect the existing and future approach and departure RPZs as provided in the 2019 ALP.
3. RPZ Source: Auburn Municipal Airport Layout Plan (ALP), April 2019.

Exhibit 7D

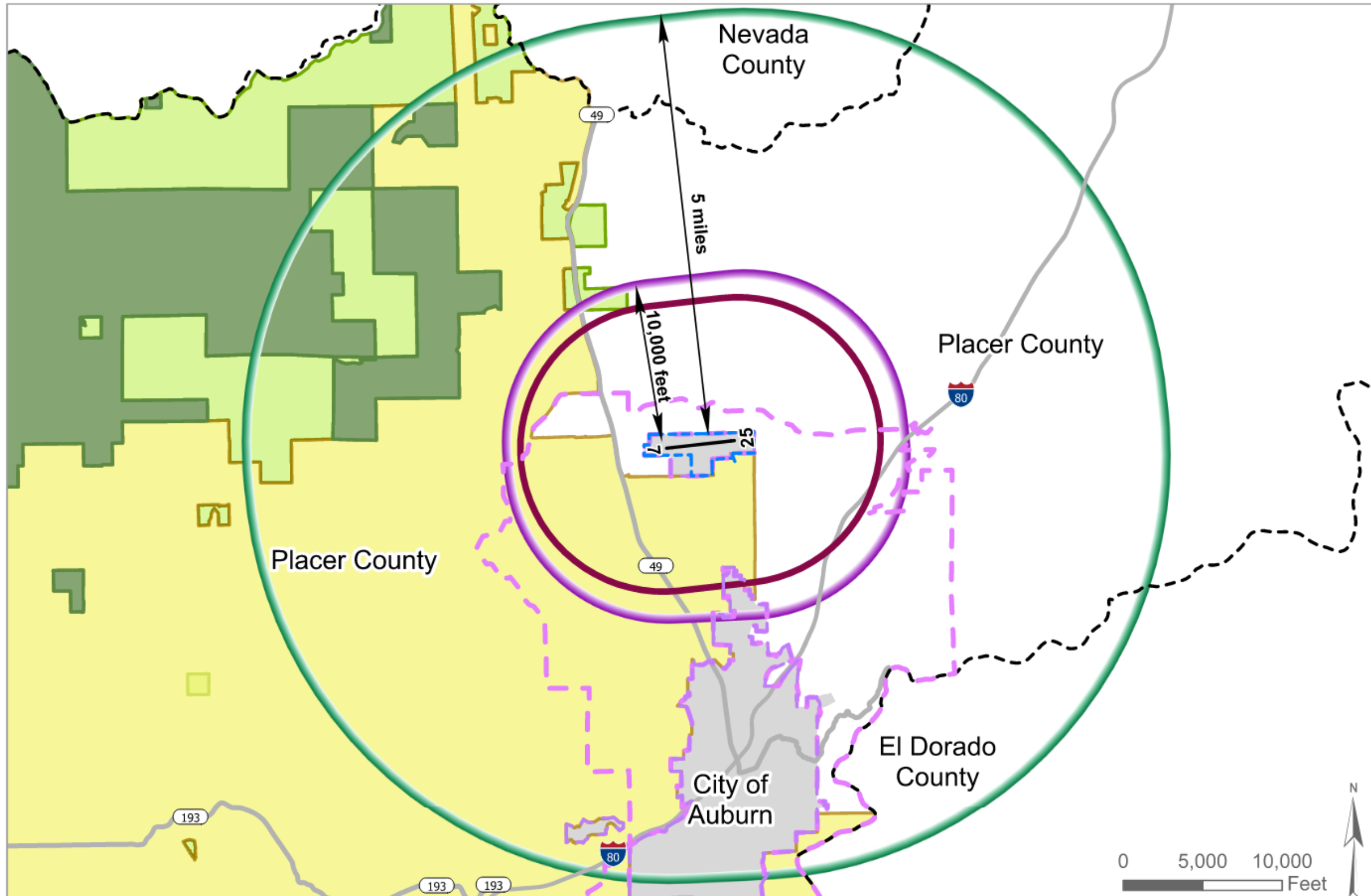
**Compatibility Factors Map:
Noise and Safety**
Auburn Municipal Airport



- Legend**
- Airport Influence Area (Proposed 2021)
 - Compatibility Policy Zones (Proposed 2021)
- Airspace Factors**
- FAA Height Notification (20,000 ft. radius; 100 to 1 slope)
 - Airspace¹
 - FAA Obstruction Surface Terrain Penetrations
- Overflight Factors²**
- General Traffic Pattern Envelope/ Flight Direction
 - Runway Object Free Area (ROFA)
 - Runway Protection Zone (RPZ)
- See Special Conditions Policy 4.2.3
- Placer County Government Center (PCGC)
 - Infill Green Zone - Mixed-Use Residential (IGZ-MUR)
 - Infill Green Zone - Multi-Family Residential (IGZ-MFR)
 - Sutter Auburn Faith Hospital (SAFH)
- Boundary Lines**
- Existing Airport Property Line
 - Auburn Sphere of Influence
 - Auburn City Limits
 - County Boundary
 - Existing Runway (3,700 ft.)
 - Future Runway (4,300 ft.)
 - Highways
 - Roads

Notes:

1. Airspace Source: Code of Federal Regulations (CFR) Part 77, Safe, Efficient Use, and Preservation of Navigable Airspace.
2. Overflight Source: Placer County Airport Land Use Compatibility Plan, 2014; revalidated September 2020.



Legend

- Compatibility Zones**
 - Airport Influence Area / Wildlife Hazard Critical Zone (Proposed 2021)¹
- Placer County Conservation Program (PCCP) Designations**
 - Existing Reserve (EXR)
 - Reserve Acquisition Area (RAA)
 - Potential Future Growth (PFG)
 - Non-Participating City
- FAA-Designated Separation for Wildlife Hazard Attractants**
 - Perimeter B (10,000 feet)²
 - Perimeter C (5 miles)³
- Boundary Lines**
 - Existing Airport Property Line
 - Auburn Sphere of Influence
 - Auburn City Limits
 - County Boundary
 - Existing Runway (3,700 ft.)
 - Future Runway (4,300 ft.)
 - Highway

Notes:

1. Wildlife Hazard Critical Zone set to coincide with CFR Part 77 conical surface and Airport Influence Area.
2. Perimeter B: Recommended 10,000-foot separation from nearest aircraft movement area at airports serving turbine-powered aircraft.
3. Perimeter C: Recommended 5-mile separation from nearest aircraft movement area to protect airspace for circling aircraft and approach/departure corridors.

Sources: FAA AC 150-5200-33C; Placer County Conservation Program Designations Map (PCCP), 2015; 14 CFR Part 77 - Safe, Efficient Use, and Preservation of the Navigable Airspace, 2020.

Exhibit 7F

**Compatibility Factors Map:
Wildlife Hazards
Auburn Municipal Airport**

AIRPORT SITE

- *Location*
 - Central Placer County
 - 3 miles north of central Auburn
- *Topography*
 - Situated in foothills of Sierra Nevada Mountain Range
 - Gently rolling terrain in airport vicinity with generally higher elevations toward east and northeast

AIRPORT ENVIRONS LAND USE JURISDICTIONS

- *County of Placer*
 - Runway approaches and traffic pattern over unincorporated Placer County
- *City of Auburn*
 - Airport property and portion of adjacent industrial land are noncontiguous with incorporated area of city
 - Nearest portion of city proper approximately 1 mile south
 - Entire area up to approximately 0.5 mile north of airport in city sphere of influence

EXISTING AIRPORT AREA LAND USES

- *General Character*
 - Predominantly rural residential to north and east
 - Urban uses to west and south
- *Runway Approaches*
 - East (Runway 25): Rural residential; open space
 - West (Runway 7): Industrial near runway end; convalescent hospital on centerline 0.4 miles from runway end; mobile home park 0.7 miles; ball fields 1.0 mile; school site 1.2 miles; residential subdivision 1.3 miles; hospital 1.1 miles southwest
- *Traffic Pattern*
 - Southwest: Mixed commercial, office and light industrial along Hwy 46; residential beyond
 - South: Park/reservoir; golf course; residential, places of worship, schools south of Bell Road
 - Southeast, North & Northeast: Rural residential

PLANNED AIRPORT AREA LAND USES

- *County of Placer*
 - Additional industrial development west, northwest, and southeast of runway; commercial to southwest
 - More low-density residential 1-2 miles west
 - Continued rural estate (4.6-acre minimum lot size) immediately east; rural residential (2.3-acre minimum lots) farther east and to north
 - Open space and golf course remain on south
- *City of Auburn*
 - Additional industrial development within city limits on both sides of runway
 - Planned land use designations for unincorporated areas within city sphere of influence mostly same as county plans

STATUS OF COMMUNITY PLANS

- *County of Placer*
 - General Plan Policy Document and General Plan Land Use Diagram approved May 21, 2013
 - Auburn/Bowman Community Plan adopted June 1994; updated 1999; addresses unincorporated area around airport
 - Housing Element Adoption Draft March 2021; PCALUC consistency determination with 2014 ALUCP obtained April 2021
 - Health and Safety Element Adoption Draft June 2021; PCALUC consistency determination with 2014 ALUCP obtained May 2021
- *City of Auburn*
 - General Plan adopted November 1993
 - Safety Element adopted May 2021; PCALUC conditionally consistent determination with 2014 ALUCP obtained December 2020
 - Housing Element Adoption Draft May 2021; PCALUC consistency determination with 2014 ALUCP obtained November 2020
 - City of Auburn Zoning Map, March 2009
 - Airport Industrial Design Control District
 - Ordinance 159 Airport Zoning, Sections 159.140-159.151

ESTABLISHED AIRPORT COMPATIBILITY MEASURES**County of Placer**

- *General Plan*
 - Requires 2,000- ft. buffer between airports and new residential development (Land Use and Circulation, Section 4.B.1)
 - County shall work with ALUC to ensure protection of airports from urban encroachment (Transportation 3.F.2)
 - Prohibits new residential and other noise-sensitive land uses in areas exposed to more than 60 dB CNEL unless mitigated to reduce impacts to outdoor activities; indoor noise level cannot exceed 45 dB CNEL; acoustical analysis required (Noise, 9.A.8)
- *Draft Safety Element*
 - Ensure new development around airports does not create safety hazards (Airport Hazards, 8.D.1); Limit land uses in airport safety zones consistent with ALUC plans (Airport Hazards, 8.D.2); Ensure development within the airport approach and departure zones complies with CFR Part 77 regulations (Airport Hazards, 8.D.3); Require future airport development plans to be compatible with existing and planned land uses that surround airports (Airport Hazards, 8.D.4.)
 - All development projects within Aircraft Overflight (AO) Combining District shall be reviewed for consistency with applicable ALUC plans (Airport Hazards, IM 8.D.1); General Plan amendments, zoning text amendments, building code amendments airport development plans, rezoning applications, and other discretionary entitlements shall be referred to the applicable ALUC (Airport Hazards IM 8.D.2)

Exhibit 7G

Airport Environs Information**Auburn Municipal Airport**

County of Placer (Continued)

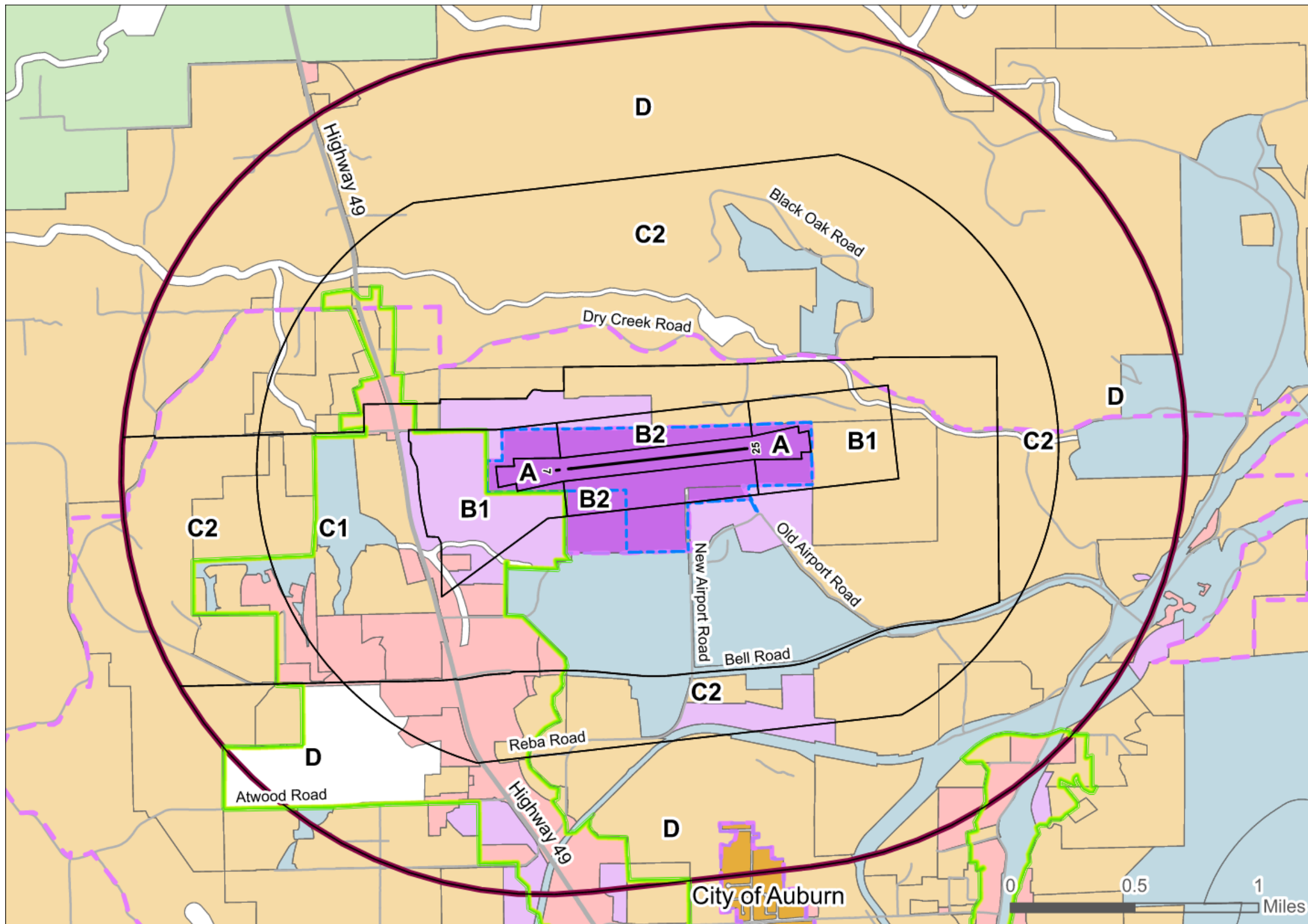
- *Housing Element*
 - Requires residential projects proposed within compatibility Zones C1 and C2 of any municipal airport to conform to the criteria set forth in Table 2A of the ALUCP (2000). Does not count potential development sites within these Zones in housing element inventory of vacant parcels (New Residential Construction, A-8)
- *Draft Housing Element*
 - Establishes Regional Housing Needs Allocation
 - Requires residential projects proposed within compatibility zones to conform to criteria set forth in the 2014 ALUCP (Airport Land Use Compatibility, HE-8)
 - Applies infill policies and provisions in the ALUCP for infill sites located in Compatibility Zones C1, C2 and D (Incentives for Infill Development, HE-8)
 - Identifies several inventory sites in Auburn Municipal Airport Influence Area
- *Auburn/Bowman Community Plan*
 - 1987 Auburn Airport Comprehensive Land Use Plan (CLUP) adopted by reference
 - Ensure that new development is consistent with CLUP (Community Goal 11)
- *Airport Overflight Combining District (17.52.030)*
 - Ordinance sets noise, safety, and height compatibility requirements and requires discretionary land use permits applications to be submitted to ALUC for review

City of Auburn

- *General Plan*
 - 1987 Auburn Airport Comprehensive Land Use Plan adopted by reference
 - City to continue participation in ALUC
 - General Plan contains same policy on new noise sensitive development as in county general plan
- *Draft Housing Element*
 - Establishes current and future housing needs and proposed actions to facilitate the provision of housing to meet those needs at all incomes
 - Establishes the Regional Housing Needs Allocation
 - Identifies housing sites within Compatibility Zone D which does not restrict residential uses
- *Safety Element*
 - Requires referral to the PCALUC for amendments to the General Plan, zoning, building code, airport development plans, rezoning, and other discretionary entitlements (Policy 9.1)
 - Requires future airport development plans to be compatible with existing and planned land uses that surround the Airport (Policy 9.2)
 - Requires compliance with 14CFR Part 77 regulations (Policy 9.3)
- *Zoning Map*
 - Designates the airport as Airport Industrial – Design Control Land Use and Residential uses in north Auburn
- *Airport Industrial Design Control District (AI-CD)*
 - Ordinance and Standards and Regulation in Auburn Airport Industrial Park sets airport-related height limits
- *Ordinance 159 Airport Zoning, Sections 159.140-159.151*
 - Establishes certain zones which include all of the land lying beneath the approach surfaces, transitional surfaces, and conical surfaces as they apply to the Airport
 - Establishes Airport Zone Height Limitations, Land Use Restrictions, permits, enforcement, planning commission, appeals, and judicial reviews

Source: Data Compiled by Mead & Hunt, 2014; Revalidated September 2020

Exhibit 7G Continued



Legend

- Airport Influence Area (Proposed 2021)
- Compatibility Zones (Proposed 2021)
- Placer County Green Means Go Zone

Generalized Planned Land Use Designations (County)¹

- Agriculture
- City of Auburn
- Commercial
- Residential
- Industrial
- Open Space

Generalized Planned Land Use Designations (City)²

- Residential
- Industrial

Boundary Lines

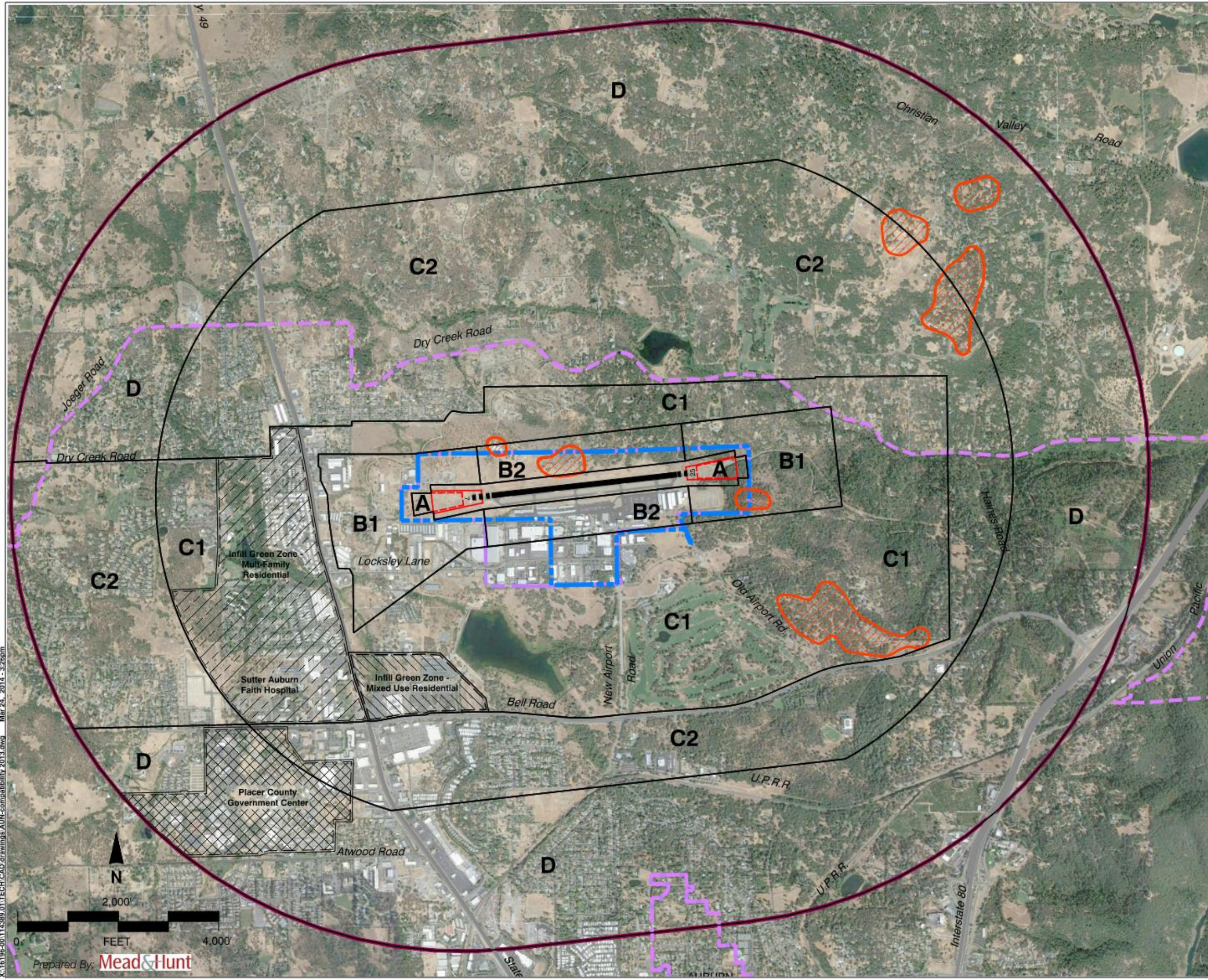
- Existing Airport Property Line
- Auburn Sphere of Influence
- Auburn City Limits
- County Boundary
- Existing Runway (3,700 ft.)
- Future Runway (4,300 ft.)
- Highways
- Roads

Notes:
 1. Planned land use designations reflect simplified Placer County General Plan Land Use Diagram (2013) as amended by Placer County open GIS data layer "GeneralPlans CommPlans", June 19, 2020. Symbology was simplified to improve readability.
 2. Planned land use designations reflect simplified City General Plan Land Use Zoning provided by the City. Symbology was simplified to improve readability.



Exhibit 7H

Planned Land Uses: County and City
 Auburn Municipal Airport



Legend

Boundary Lines

- Placer County Limits (outside map view)
- Auburn City Limits
- Auburn Sphere of Influence
- Airport Property Line
- Existing Runway 7-25 (3,700 ft.)

Compatibility Zones (Proposed 2021)

- Airport Influence Area
- Zone A
- Zone B1
- Zone B2
- Zone C1
- Zone C2
- Zone D
- Height Review Overlay Zone¹

See Special Conditions Policy Section 4.3

- Sutter Auburn Faith Hospital
- Placer County Government Center
- Infill Green Zone - Mixed Use Residential
- Infill Green Zone - Multi-Family Residential

Notes:

1. Height Review Overlay Zone encompasses locations where the ground elevation exceeds or is within 35 feet beneath the Airspace Protection Surfaces defined by FAR Part 77.

**Auburn Municipal Airport
Land Use Compatibility Plan**
(Public Review Draft, June 2021)

Exhibit 71
Aerial

X:\16195-001\14389_011\TECH\CAD\drawings\AUM-Compatibility 2013.dwg Mar 24, 2014 - 3:26pm
 Prepared By: **Mead & Hunt**

Background Data:
*Blue Canyon Airport
and Environs*

*Chapter reflects adoption date of
February 26, 2014,
as no changes have been made as
part of this 2021 ALUCP update.*

Background Data: Blue Canyon Airport and Environs

INTRODUCTION

Blue Canyon Airport serves as an important emergency landing field amid mountainous terrain. The airport has existed on the site since the 1930s or '40s. The facility was operated by the state of California prior to 1971 when it was transferred to Placer County. The County continues to operate the airport, although just a 28.41-acre parcel encompassing the south end of the runway is County-owned. The remainder of the airport is U.S. Forest Service land for which a special use permit has been issued to the County.

AIRPORT MASTER PLAN AND AIRPORT LAYOUT PLAN STATUS

No airport master plan exists for Blue Canyon Airport. An Airport Layout Plan (ALP) drawing was approved June 2003 by the California Division of Aeronautics for State permitting purposes. This ALP was accepted by the Caltrans Division of Aeronautics on January 24, 2013 as the basis of this *Blue Canyon Airport Land Use Compatibility Plan (ALUCP)*. The information contained in the 2003 ALP and supplemental data provided by airport personnel serve as the foundation for this *ALUCP*.

Airfield Configuration

Aviation facilities at Blue Canyon Airport are limited, consisting only of a 2,900-foot-long runway and a small aircraft parking apron. The Runway length of 2,900 feet is the recent result of a 200-foot runway reduction from each runway end in order to achieve Runway Safety Area compliance. This runway configuration is reflected in the 2003 ALP. Runway approaches are visual only. No changes to the configuration of the airport are anticipated.

Aircraft Forecasts

Blue Canyon Airport is open to public use, although traffic is minimal. Snow accumulation closes the field during winter months. The airport is also closed sunset to sunrise. No on-site airport personnel are present. However, those familiar with the airport estimate approximately 1,000 annual operations occur

at the airport. For the purposes of this *ALUCP*, it is assumed that those operations could double to 2,000 sometime within the 20-year planning period. Exhibit 5 contains additional details about aviation activity at the airport.

Aircraft Traffic Patterns

Blue Canyon Airport has standard left traffic patterns to both Runway 15 and 33. The predominant direction of operations is landing and taking off to the south on Runway 15. Although there is not an established helipad at the airport, California Highway Patrol and the California Department of Forestry and Fire Protection helicopters utilize the airport during summer months. The helicopters fly to and from the established runway ends and hover taxi to a parking or staging location.

SURROUNDING LAND USES

Blue Canyon Airport is situated along the western slopes of the Sierra Nevada Range half way between the City of Auburn and Town of Truckee. A significant portion of the airport environs lies within the Tahoe National Forest and is controlled by the U.S. Forest Service. Unincorporated Nevada County lies 1 mile north of the airfield. The remainder of the airport influence area includes unincorporated Placer County lands.

Land uses in the immediate vicinity of the airport are forests. Low-density residential uses lie one mile to the southwest in the community of Blue Canyon and to the northeast near Lake Putt. Additional residential uses are proposed in these areas.

EXHIBITS

The following exhibits illustrate the compatibility factors and background information which serve as the basis for this *ALUCP*.

Exhibit 8A: Airport Features Summary—Presents information pertaining to the airport configuration, operational characteristics, and applicable planning documents.

Exhibit 8B: 2003 Airport Layout Plan—The 2003 ALP depicting the airport configuration and airport building areas. This drawing was accepted by the California Division of Aeronautics as the basis of this *ALUCP* in January 2013.

Exhibit 8C: Airport Activity Summary—Presents existing and forecast activity levels for the airport.

Exhibits 8D and 8E: Compatibility Factors—Depicts the extents of the four compatibility factors upon which the compatibility zones for Blue Canyon Airport were derived. The four compatibility factors are defined by:

- › *Noise* – Future noise contours reflecting a forecasted aircraft activity level of 2,000 annual operations.
- › *Overflight* – Primary traffic patterns reflecting where aircraft operating at Blue Canyon Airport routinely fly.

- › *Safety* – Sample safety zones for a short general aviation runway as provided in the *California Airport Land Use Planning Handbook* (October 2011).
- › *Airspace Protection* – FAA notification and obstruction surfaces as defined by Federal Aviation Regulation (FAR) Part 77, *Safe, Efficient Use and Preservation of the Navigable Airspace*.
- › *Compatibility Zones* – Policy zones developed for this *ALUCP* are based on the above four factors. Airport-specific considerations used to develop these zones are summarized in Chapter 5.

Exhibit 8F: Airport Environs Information – Summarizes information about current and planned land uses in the environs of the Blue Canyon Airport. Airport land use compatibility policies contained in Placer County’s general plan are also summarized.

Exhibit 8G: General Plan Land Use Designations – Shows planned land use designations as reflected in the adopted general plan land use diagram for Placer County (2013).

Exhibit 8H: Aerial – An aerial photo of the airport environs.

This page left intentionally blank

GENERAL INFORMATION

- **Airport Ownership**
 - › Northern portion of airport, including apron, owned by U.S. Forest Service, operated by County of Placer under Special Use Permit
 - › Southern end of runway owned by County of Placer
- **Property Size**
 - › Placer County property: 28.41 ± acres
 - › Special Use Permit: 149 acres (including lands with nonaviation uses)
 - › Avigation easements: None
- **Airport Classification:** General Aviation
- **Airport Elevation:** 5,284 ft. MSL

BUILDING AREA

- **Location**
 - › Center of runway's east side
- **Aircraft Parking Capacity**
 - › No hangars
 - › 13 tiedowns on paved apron
- **Other Major Facilities**
 - › Communications antennas (Special Use Permit)
 - › Private observatory facilities (Special Use Permit)

RUNWAY/TAXIWAY DESIGN**Runway 15/33**

- **Airport Reference Code:** B-I (small)
- **Critical Aircraft:** Light twin
- **Dimensions:** 2,900 ft. long, 50 ft. wide
- **Runway OFA Width:** 250 ft.
- **Pavement Strength** (main landing gear configuration)
 - › 12,000 lbs. (single wheel)
- **Effective Gradient:** 1.2% (rising to west)
- **Runway Lighting:** Medium-intensity runway edge lighting (out of service indefinitely)
- **Runway Markings:** Basic
- **Primary Taxiways:** None; turnaround area at each end of runway and short taxiway stub for apron access

APPROACH PROTECTION

- **Runway Protection Zones (RPZs)**
 - › Runway 15: 250 ft. inner width, 450 ft. outer width, 1,000 ft. long; inner 203 ft. on airport
 - › Runway 33: 250 ft. inner width, 450 ft. outer width, 1,000 ft. long; inner 194 ft. on airport
- **Approach Obstacles**
 - › Runway 15: 20-ft. tree, 750 ft. from runway, 110 left of centerline; 27:1 slope to clear
 - › Runway 33: 15-ft. tree, 400 ft. from runway, 13:1 slope to clear; ±4-ft. brush 100 ft. from runway, 125 ft. left and right of runway centerline

TRAFFIC PATTERNS AND APPROACH PROCEDURES

- **Airplane Traffic Patterns**
 - › Runways 15 & 33: Left traffic
 - › Pattern Altitude: 1,000 ft. AGL
- **FAR Part 77 Category:** Visual [A(V)]
- **Instrument Approaches:** None
- **Visual Navigational Aids**
 - › Airport: Rotating beacon (out of service indefinitely)
 - › Runways 15 & 33: None
- **Operation Restrictions**
 - › Closed in winter due to snow and from sunset to sunrise due to out of service runway lights and trees penetrating the airspace surfaces

AIRPORT PLANNING DOCUMENTS

- **Airport Master Plan:** None
- **Airport Layout Plan**
 - › Approved by Caltrans Division of Aeronautics for State Permit purposes June 2003
 - › Accepted by Caltrans Division of Aeronautics for basis of this ALUCP on January 24, 2013
- **Placer County General Plan (adopted August 1994)**
 - › Policy 3.F.3 (Transportation and Circulation Element) supports continued use of airport as an emergency airstrip

PROPOSED FACILITY IMPROVEMENTS

- **Airfield:** None
- **Building Area:** None

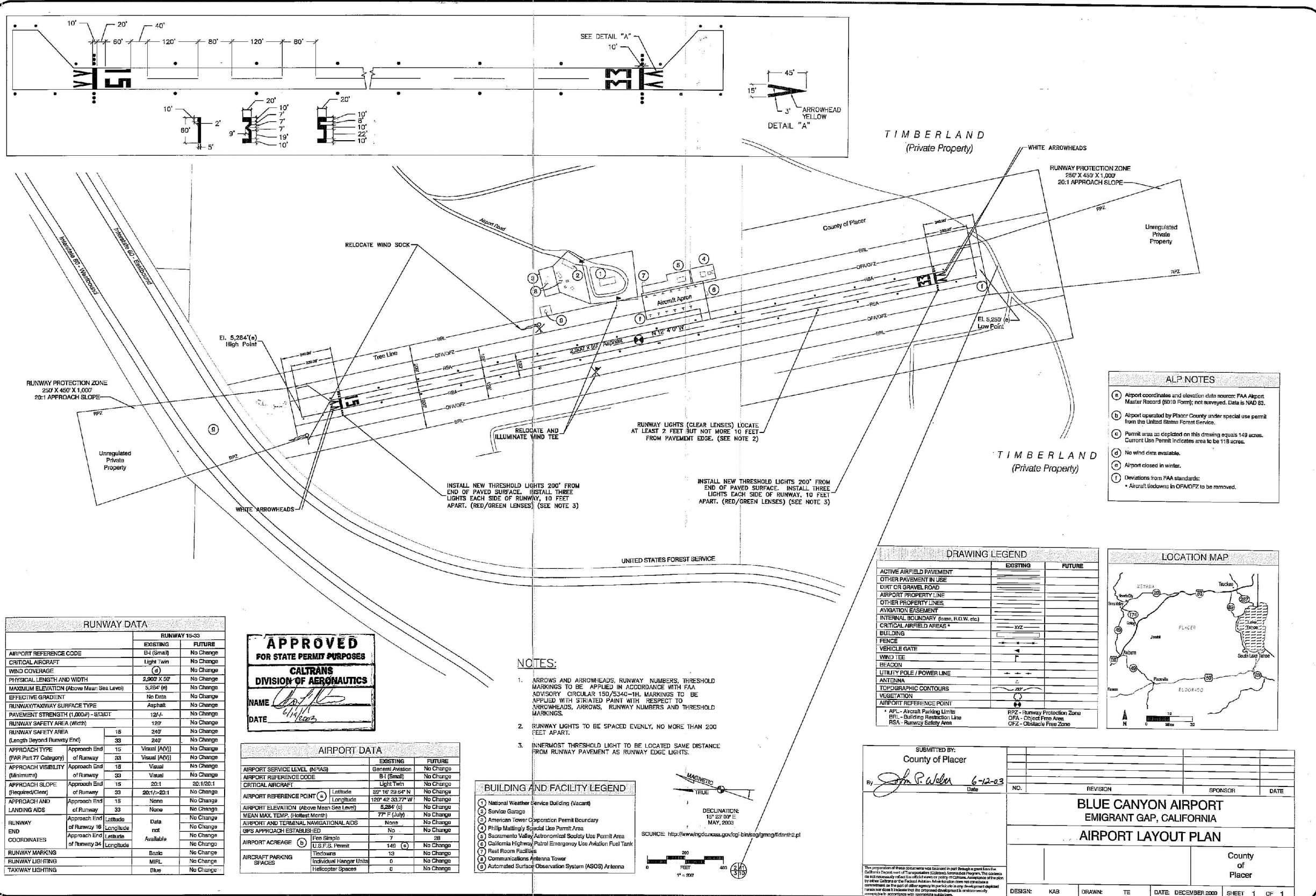
Source: Data Compiled by Mead & Hunt November 2012

Exhibit 8A

Airport Features Summary

Blue Canyon Airport

This page left intentionally blank




RUNWAY DATA			
		EXISTING	FUTURE
AIRPORT REFERENCE CODE		B4 (Small)	No Change
CRITICAL AIRCRAFT		Light Twin	No Change
WIND COVERAGE		(4)	No Change
PHYSICAL LENGTH AND WIDTH		2,900' X 50'	No Change
MAXIMUM ELEVATION (Above Mean Sea Level)		5,284' (e)	No Change
EFFECTIVE GRADIENT		No Data	No Change
RUNWAY/TAXIWAY SURFACE TYPE		Asphalt	No Change
PAVEMENT STRENGTH (F,000 PSI) - S/D/OT		12/A	No Change
RUNWAY SAFETY AREA (Width)		129'	No Change
RUNWAY SAFETY AREA (Length Beyond Runway End)		15'	240'
		33'	240'
APPROACH TYPE (FAA Part 77 Category)	Approach End of Runway	15'	Visual (AV)
	Approach End of Runway	33'	Visual (AV)
APPROACH VISIBILITY (Minimum)	Approach End of Runway	15'	Visual
	Approach End of Runway	33'	Visual
APPROACH SLOPE (Required/Clear)	Approach End of Runway	15'	20:1
	Approach End of Runway	33'	20:1/20:1
APPROACH AND LANDING AIDS	Approach End of Runway	15'	None
	Approach End of Runway	33'	None
RUNWAY END COORDINATES	Approach End of Runway 15'	Latitude	Data
	Approach End of Runway 33'	Longitude	not available
RUNWAY MARKINGS	Approach End of Runway 15'	Latitude	Data
	Approach End of Runway 33'	Longitude	not available
RUNWAY LIGHTING		Basic	No Change
TAXIWAY LIGHTING		MIRL	No Change
		Blue	No Change

APPROVED FOR STATE PERMIT PURPOSES
CALTRANS DIVISION OF AERONAUTICS
 NAME: *[Signature]*
 DATE: 6/14/2003

AIRPORT DATA			
		EXISTING	FUTURE
AIRPORT SERVICE LEVEL (NPIAS)		Greatest Aviation	No Change
AIRPORT REFERENCE CODE		B1 (Small)	No Change
CRITICAL AIRCRAFT		Light Twin	No Change
AIRPORT REFERENCE POINT	Latitude	38° 16' 29.64" N	No Change
	Longitude	120° 42' 33.77" W	No Change
AIRPORT ELEVATION (Above Mean Sea Level)		5,284' (e)	No Change
MEAN MAX TEMP. (coldest Month)		77° F (July)	No Change
AIRPORT AND TERMINAL NAVIGATIONAL AIDS		None	No Change
GPS APPROACH ESTABLISHED		No	No Change
AIRPORT ACREAGE	Fee Simple	7	38
	U.S.F.S. Permit	145 (e)	No Change
AIRCRAFT PARKING SPACES	Tiedowns	13	No Change
	Individual Hangar Units	0	No Change
	Helicopter Spaces	0	No Change

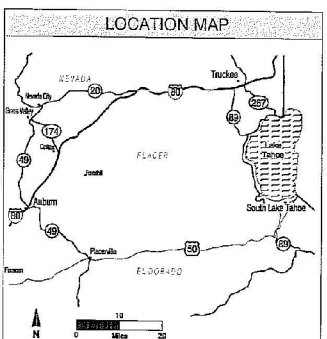
BUILDING AND FACILITY LEGEND	
1	National Weather Service Building (Vacant)
2	Service Garage
3	American Tower Corporation Permit Boundary
4	Philip Mattingly Special Use Permit Area
5	Sacramento Valley Astronomical Society Use Permit Area
6	California Highway Patrol Emergency Use Aviation Fuel Tank
7	Fuel Room Facilities
8	Communications Antenna Tower
9	Automated Surface Observation System (ASOS) Antenna

- NOTES:**
- ARROWS AND ARROWHEADS, RUNWAY NUMBERS, THRESHOLD MARKINGS TO BE APPLIED IN ACCORDANCE WITH FAA ADVISORY CIRCULAR 150/5340-1H. MARKINGS TO BE APPLIED WITH STRIATED PAINT WITH RESPECT TO ARROWHEADS, ARROWS, RUNWAY NUMBERS AND THRESHOLD MARKINGS.
 - RUNWAY LIGHTS TO BE SPACED EVENLY, NO MORE THAN 200 FEET APART.
 - INNERMOST THRESHOLD LIGHT TO BE LOCATED SAME DISTANCE FROM RUNWAY PAVEMENT AS RUNWAY EDGE LIGHTS.



- ALP NOTES**
- Airport coordinates and elevation data source: FAA Airport Master Record (5010 Form); not surveyed. Data is NAD 83.
 - Airport operated by Placer County under special use permit from the United States Forest Service.
 - Permit area as depicted on this drawing equals 149 acres. Current Use Permit indicates area to be 118 acres.
 - No wind data available.
 - Airport closed in winter.
 - Deviations from FAA standards:
 - Aircraft tiedowns in OFA/OFZ to be removed.

DRAWING LEGEND		
	EXISTING	FUTURE
ACTIVE AIRFIELD PAVEMENT	[Symbol]	[Symbol]
OTHER PAVEMENT IN USE	[Symbol]	[Symbol]
DIRT OR GRAVEL ROAD	[Symbol]	[Symbol]
AIRPORT PROPERTY LINE	[Symbol]	[Symbol]
OTHER PROPERTY LINES	[Symbol]	[Symbol]
AVIGATION EASEMENT	[Symbol]	[Symbol]
INTERNAL BOUNDARY (fence, H.O.W. etc.)	[Symbol]	[Symbol]
CRITICAL AIRFIELD AREAS *	[Symbol]	[Symbol]
BUILDING	[Symbol]	[Symbol]
FENCE	[Symbol]	[Symbol]
VEHICLE GATE	[Symbol]	[Symbol]
WIND TEE	[Symbol]	[Symbol]
BEACON	[Symbol]	[Symbol]
LIMITY POLE / POWER LINE	[Symbol]	[Symbol]
ANTENNA	[Symbol]	[Symbol]
TOPOGRAPHIC CONTOURS	[Symbol]	[Symbol]
VEGETATION	[Symbol]	[Symbol]
AIRPORT REFERENCE POINT	[Symbol]	[Symbol]



SUBMITTED BY: County of Placer
 By: *[Signature]* Date: 6-12-03

NO.	REVISION	SPONSOR	DATE

BLUE CANYON AIRPORT EMIGRANT GAP, CALIFORNIA
AIRPORT LAYOUT PLAN

County of Placer

DESIGN: KAB DRAWN: TE DATE: DECEMBER 2000 SHEET 1 OF 1

C:\Users\870me\AppData\Local\Temp\AcPublish_23676\BU-airport\layout-ACTUAL.dwg Mar 12, 2014 - 1:19pm

BASED AIRCRAFT^a

	Current	Future
<i>Aircraft Type</i>		
Single Engine	0	0
Multi Engine Piston	0	0
Turboprop	0	0
Turbojet	0	0
Helicopters	0	0
Total	0	0

AIRPORT ACTIVITY^a

	Current	Future
<i>Total</i>		
Annual	1,000	2,000
Average Day	3	5
<i>Distribution by Aircraft Type</i>		
Single-Engine	84%	
Twin-Engine Piston	1%	no change
Turboprop	0%	change
Business Jet	0%	
Helicopter	15%	
<i>Distribution by Type of Operation</i>		
Local (incl. touch-and-goes)	<1%	no change
Itinerant	100%	change

TIME OF DAY DISTRIBUTION^a

	Current	Future
<i>All Aircraft</i>		
Day (7 am to 7pm)	95%	no change
Evening (7 pm to 10 pm)	5%	
Night (10 pm to 7 am)	0%	

RUNWAY USE DISTRIBUTION^a

	Current	Future
<i>All Aircraft</i>		
<i>Takeoffs</i>		
Runway 15	80%	no change
Runway 33	20%	
<i>Landings</i>		
Runway 15	80%	no change
Runway 33	20%	

NOTES

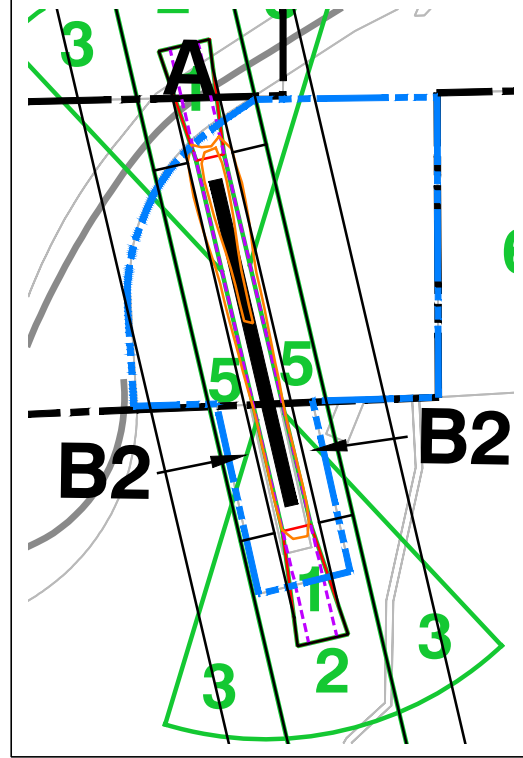
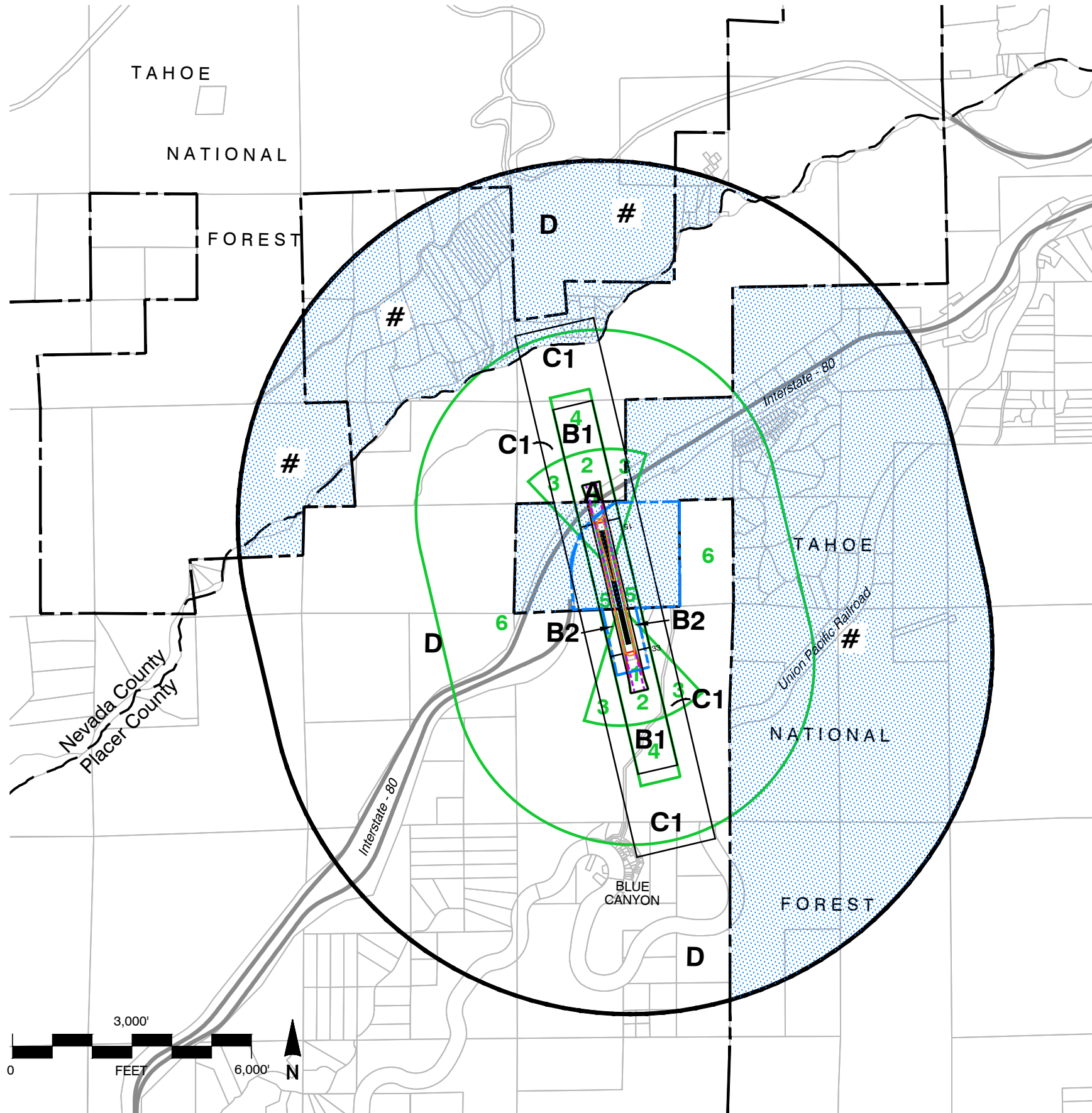
^a Source: Current (2012) and future (2033) aircraft activity data brought forward from the Placer County Airport Land Use Compatibility Plan (October 2000) and verified by airport management for use in this ALUCP.

Exhibit 8C

Airport Activity Summary

Blue Canyon Airport

This page left intentionally blank



Legend

Boundary Lines

- Placer County Limits
- - - Tahoe National Forest
- Existing Airport Property Line
- - - Future Airport Property Line
- Existing Runway 15-33 (2,900 ft.)
- Airport Influence Area (Adopted 2014)
- Compatibility Policy Zones (Adopted 2014)
- # See Special Conditions Policy 5.2.3.

Runway Factors¹

- Runway Protection Zone (RPZ)
- - - Runway Object Free Area (ROFA)

Noise Factors²

- 50 dB CNEL } 2,000 Annual Operations (entirely on airport property)

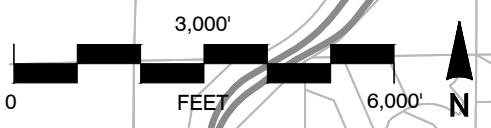
Safety Factors

- Generic Safety Zones (Short General Aviation Runway)³
 - Zone 1, Runway Protection Zone
 - Zone 2, Inner Approach/Departure Zone
 - Zone 3, Inner Turning Zone
 - Zone 4, Outer Approach/Departure Zone
 - Zone 5, Sideline Zone
 - Zone 6, Traffic Pattern Zone

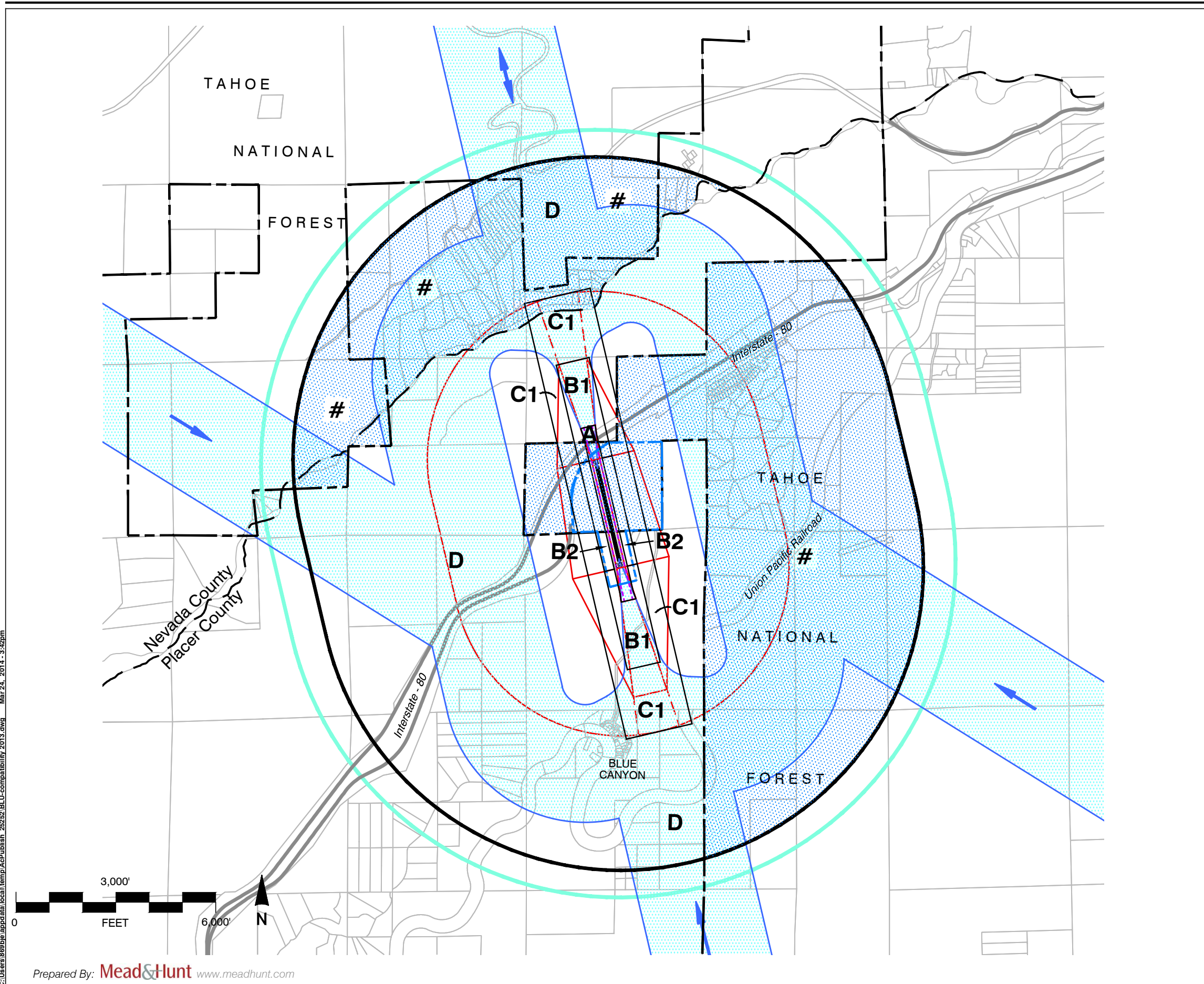
- Notes:**
1. Source: Blue Canyon Airport Layout Plan, approved June 2003.
 2. Source: Placer County Airport Land Use Compatibility Plan, adopted October 2000 and airport management.
 3. Source: California Airport Land Use Planning Handbook published October 2011. Zone 1 modified to reflect RPZs.

**Blue Canyon Airport
Land Use Compatibility Plan
(Adopted February 26, 2014)**

**Exhibit 8D
Compatibility Factors Map:
Noise and Safety
Blue Canyon Airport**



C:\Users\6699be\AppData\Local\Temp\AcP\publish_252529\BLU-compatibility_2013.dwg Mar 24, 2014 - 3:43pm



Legend

Boundary Lines

- Placer County Limits
- - - Tahoe National Forest
- Existing Airport Property Line
- - - Future Airport Property Line
- Existing Runway 15-33 (2,900 ft.)
- Airport Influence Area (Adopted 2014)
- Compatibility Policy Zones (Adopted 2014)
- # See Special Conditions Policy 5.2.3.

Runway Factors¹

- ▭ Runway Protection Zone (RPZ)
- - - Runway Object Free Area (ROFA)

Airspace Factors²

- FAA Height Notification Boundary (10,000 ft. radius; 50 to 1 slope)
- FAA Obstruction Surfaces³

Overflight Factors

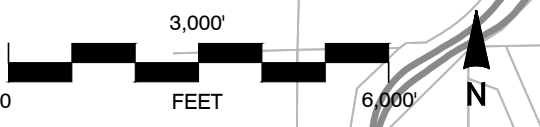
- ➔ General Traffic Pattern Envelope/Flight Direction³ (approximately 80% of aircraft overflights estimated to occur within these limits)

- Notes:**
1. Source: Blue Canyon Airport Layout Plan, approved June 2003.
 2. Source: Federal Aviation Regulation (FAR) Part 77, Safe, Efficient Use and Preservation of Navigable Airspace (January 2011).
 3. Source: Placer County Airport Land Use Compatibility Plan, adopted October 2000 and airport management.

**Blue Canyon Airport
Land Use Compatibility Plan
(Adopted February 26, 2014)**

**Exhibit 8E
Compatibility Factors Map:
Airspace and Overflight
Blue Canyon Airport**

C:\Users\j699\appdata\local\temp\AcP\publish_252525\BLU-compatibility_2013.dwg Mar 24, 2014 - 3:42pm



AIRPORT SITE

- *Location*
 - › Northeast Placer County
 - › Nevada County line 1 mile north
- *Topography*
 - › Situated at 5,284 ft. elevation in Sierra Nevada mountains midway between Auburn and Truckee
 - › Airport sits on ridge line; steep terrain all around, but no elevations above airport within 2± miles

AIRPORT ENVIRONS LAND USE JURISDICTIONS

- *County of Placer*
 - › Majority of airport and much of surrounding is federal land within Tahoe National Forest
 - › Remainder of airport vicinity is unincorporated county jurisdiction

EXISTING AIRPORT AREA LAND USES

- *General Character*
 - › Forest
- *Runway Approaches*
 - › North (Runway 15): Interstate 80 730 ft. north of runway end; privately owned forest lands north of freeway; Bear River 0.3 miles beyond runway end
 - › South (Runway 33): Forested slopes descending to Union Pacific Railroad line and tiny community of Blue Canyon 1 mile from runway end
- *Traffic Pattern*
 - › Forest in all directions
 - › Low density residential subdivision 1 mile northeast of airport near Lake Putt

PLANNED AIRPORT AREA LAND USES

- *County of Placer*
 - › Agriculture/timberland land use designations (10- to 80-acre lot sizes) in immediate airport vicinity
 - › Rural residential (1- to 10-acre lot sizes) and low density residential (3.1-5.1 du/acre) land use designations for community of Blue Canyon to south and residential subdivision to northeast near Lake Putt

STATUS OF COMMUNITY PLANS

- *County of Placer*
 - › General Plan Policy Document and General Plan Land Use Diagram approved May 21, 2013

ESTABLISHED AIRPORT COMPATIBILITY MEASURES**County of Placer**

- *General Plan*
 - › Requires 2,000- ft. buffer between airports and new residential development (Land Use and Circulation, Section 4.B.1.)
 - › County shall work with ALUC to ensure protection of airports from urban encroachment (Transportation 3.F.2.)
 - › Ensure new development around airports does not create safety hazards (Airport Hazards, 8.D.1); Limit land uses in airport safety zones consistent with ALUC plans (Airport Hazards, 8.D.2)
 - › Ensure development within the airport approach and departure zones complies with FAR Part 77 regulations (Airport Hazards, 8.D.3)
 - › All development projects within airport overflight zone to be reviewed for consistency with ALUC plan (Airport Hazards, 8.8)
 - › Prohibits new residential and other noise-sensitive land uses in areas exposed to more than 60 dB CNEL unless mitigated to reduce impacts to outdoor activities; indoor noise level cannot exceed 45 dB CNEL; acoustical analysis required (Noise, 9.A.8)
- *Airport Overflight Combining District (17.52.030)*
 - › Ordinance sets noise, safety, and height compatibility requirements and requires discretionary land use permits applications to be submitted to ALUC for review

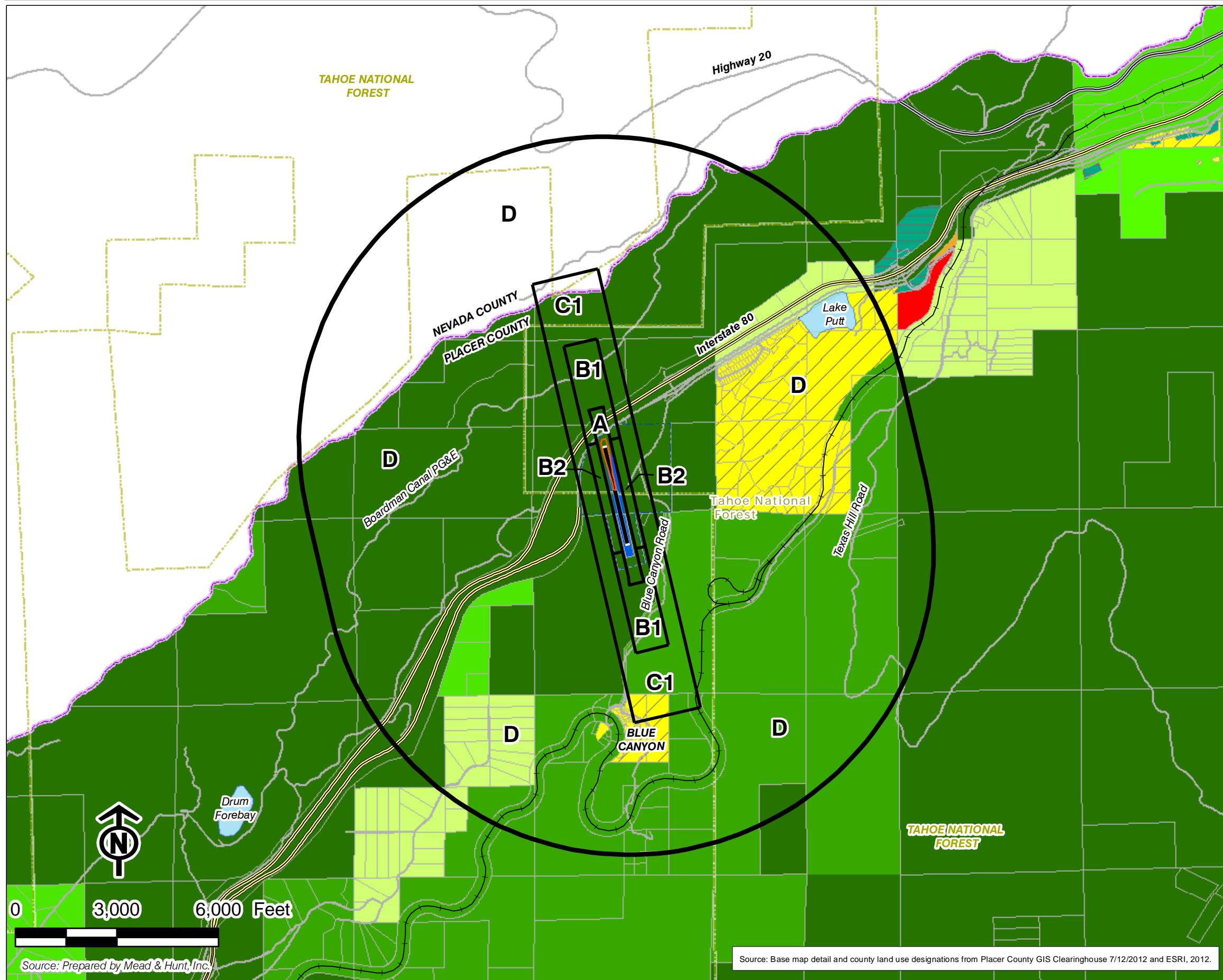
Source: Data Compiled by Mead & Hunt November 2012

Exhibit 8F

Airport Environs Information

Blue Canyon Airport

This page left intentionally blank



- Legend**
- Placer County Boundary
 - U.S. Forest Service
 - Existing Airport Property Line
 - Existing Runway 15-33 (2,900 ft.)
 - Airport Influence Area (Adopted 2014)
 - Compatibility Policy Zones (Adopted 2014)
- Planned Land Use Designations (County)**¹
- Agriculture/Timberland - 10 Ac. Min.
 - Agriculture/Timberland - 20 Ac. Min.
 - Agriculture/Timberland - 40 Ac. Min.
 - Agriculture/Timberland - 80 Ac. Min.
 - General Commercial
 - Low Density Residential 10,000 Sq. Ft. - 1 Ac. Min. (1-5 DU)
 - Medium Density Residential 3,500 - 10,000 Sq. Ft.
 - Open Space
 - Public Facility
 - Rural Residential 1 - 10 Ac. Min.
 - Tourist/Resort Commercial 6,000 - 20,000 Sq. Ft.

Notes

1. Planned land use designations reflect Placer County General Plan Land Use Diagram (2013). Only designations that appear in map view are listed in legend.



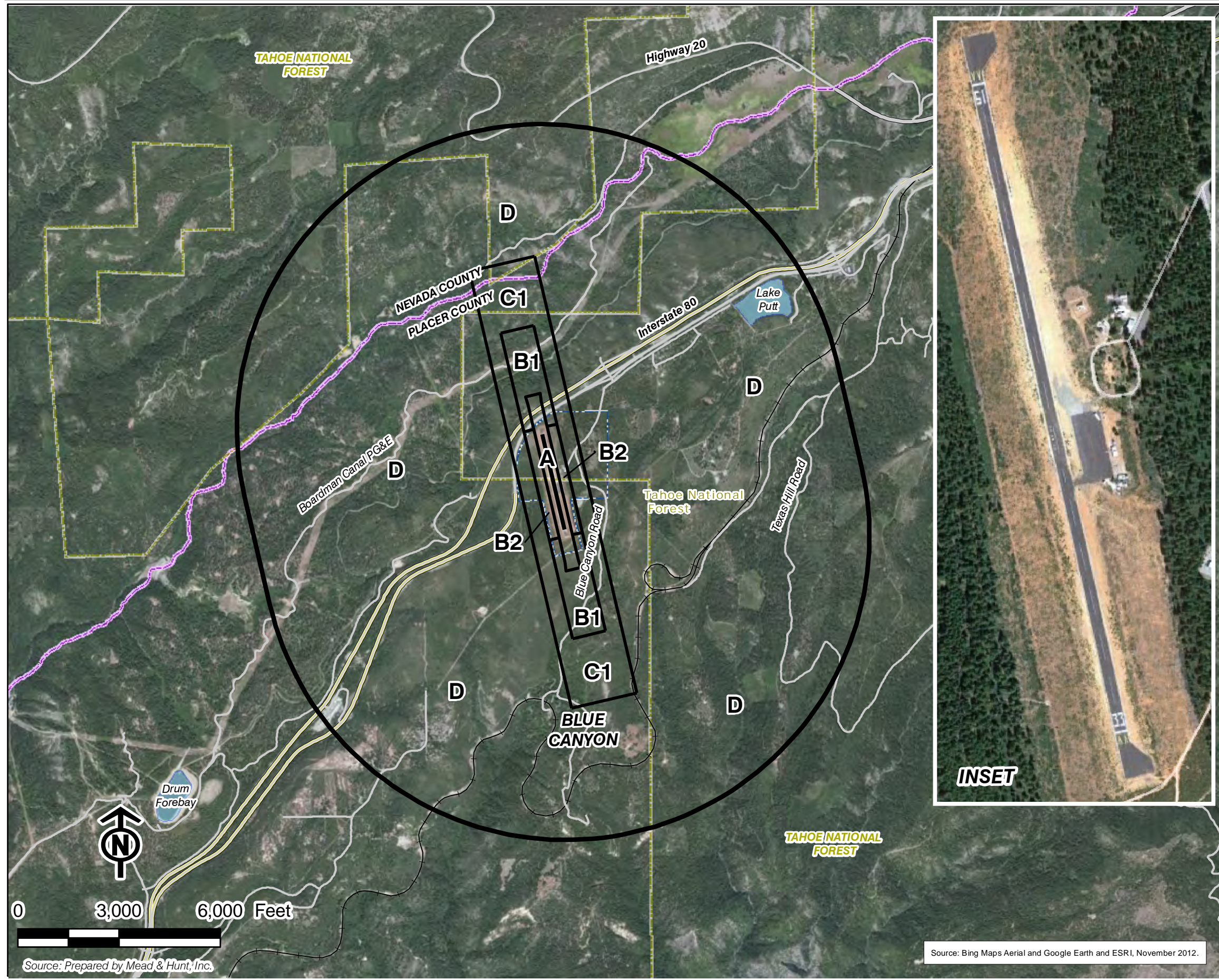
Blue Canyon Airport
Land Use Compatibility Plan
 (Adopted February 26, 2014)

Exhibit 8G

General Plan Land Uses
 Blue Canyon Airport

Source: Prepared by Mead & Hunt, Inc.

Source: Base map detail and county land use designations from Placer County GIS Clearinghouse 7/12/2012 and ESRI, 2012.



- Legend**
- Placer County Boundary
 - U.S. Forest Service
 - Existing Airport Property Line
 - Existing Runway 15-33 (2,900 ft.)
 - Airport Influence Area (Adopted 2014)
 - Compatibility Policy Zones (Adopted 2014)

Blue Canyon Airport
Land Use Compatibility Plan
 (Adopted February 26, 2014)

Exhibit 8H

Aerial
 Blue Canyon Airport

Source: Bing Maps Aerial and Google Earth and ESRI, November 2012.

Source: Prepared by Mead & Hunt, Inc.

Chapter 9

Background Data:
*Lincoln Regional Airport
and Environs*

Background Data: Lincoln Regional Airport and Environs

INTRODUCTION

Lincoln Regional Airport/Karl Harder Field is a former military training airfield built during World War II on a mile-square section of open rangeland some three miles west of central Lincoln. After the war, title to the property was turned over to the City of Lincoln. For a period of time, the Airport was operated by the Lincoln Airport Authority under a joint powers agreement between the City and Placer County. Today, Lincoln Regional Airport is under the sole control of the City.

AIRPORT MASTER PLAN AND AIRPORT LAYOUT PLAN STATUS

The Lincoln City Council adopted a master plan for Lincoln Regional Airport in May 2007. Since publication of the master plan, minor amendments have been made to the Airport Layout Plan (ALP). The current Airport Layout Plan (ALP) was approved by the Federal Aviation Administration (FAA) in June 2020. The information contained on the 2020 ALP, together with supplemental information provided in the 2007 master plan and by Airport personnel, forms the foundation for this *Lincoln Regional Airport Land Use Compatibility Plan* (ALUCP).

Airfield Configuration

As originally constructed, Lincoln Regional Airport consisted of four runways – three in triangular arrangement and a fourth running through the center – each some 4,000 feet long by 300 feet wide. By the early 1970s, all but the center runway were closed. In the early 1980s, additional property was acquired and the one runway was extended northward to its present length of 6,000 feet.

Current plans call for another northerly runway extension of 1,000 feet and the eventual construction of a shorter, parallel runway east of the existing runway. Additional improvements include a full-length parallel taxiway on the west side of the existing runway to serve future aviation development. Relocation of the heliport with a total of six parking spaces to an area west of Runway 33 is also proposed. Compared to the 2007 Master Plan, the 2020 ALP shows a larger runway protection zone (RPZ) for Runway 33, increasing from 14 acres to 49 acres. The larger RPZ exceeds the FAA's standards for existing conditions but appropriately sized for future runway conditions. This ALUCP reflects the larger RPZ for both

existing and future conditions consistent with the FAA-approved 2020 ALP. Lastly, the 2020 ALP reflects future aviation easement acquisitions for the areas underlying the existing and future RPZs.

Aircraft Activity and Forecasts

Lincoln Regional Airport is home to some 295 based aircraft including 4 helicopters, and serves a major air transportation role not only for the immediate Lincoln area, but also for the northeastern Sacramento metropolitan region.

The 2020 ALP Narrative Report contains the most recent detailed information regarding existing and forecast aircraft operations. The Report indicates that existing activity levels have remained at about 75,000 annual operations with a forecast of 87,000 annual operations. However, for land use planning purposes, the City of Lincoln sets noise standards for land uses in the vicinity of the Airport according to the noise modeling conducted for the 2007 master plan forecast of 138,000 annual operations. As such, the master plan forecast noise contours are used as the basis of this ALUCP. Exhibit 6C contains additional detailed information about existing and forecast Airport operations.

Aircraft Traffic Patterns

For fixed-wing aircraft, Runways 15 and 33 both have a standard left-hand pattern, thus creating traffic patterns both east and west of the runway. The predominant direction of operations is landing and taking off to the south on Runway 15. Therefore, the primary traffic pattern is located east of the Airport.

Once the shorter parallel runway is constructed and the heliport is relocated, it is anticipated that Runway 15R and Runway 33R would utilize right traffic patterns. This would in effect separate air traffic between the two runways. Aircraft using the longest runway (Runway 15R/33L) would operate west of the Airport and aircraft using Runway 15L/33R would operate east of the Airport.

SURROUNDING LAND USES

Lincoln Regional Airport is situated in the northwestern limits of the City of Lincoln. The City's sphere of influence encompasses nearly all of the land within the airport influence area. At present, though, the majority of the Airport environs fall within unincorporated Placer County jurisdiction.

Lands in the Airport environs are mostly dedicated to dryland farming and livestock grazing with residences widely scattered. The Lincoln Air Center, located within the City limits, occupies the adjoining square mile to the east. The Center consists of an industrial park on the western half of the property and residential uses in the eastern portion about a mile lateral of the Airport runway. The only other concentration of residential development is within County jurisdiction immediately south of the runway where several dozen homes are situated in a long-established subdivision comprised of five-acre lots.

With the construction of the Highway 65 Bypass west of the Airport, urbanization is anticipated to move westward and surround the Airport. The City's general plan reflects Village and Special Use Districts within the City's sphere of influence. These planned land use designations allow mixed-use residential and commercial projects. General plan policies require specific plans for these areas and limit future development to be consistent with the 2000 ALUCP.

EXHIBITS

The following exhibits illustrate the compatibility factors and background information which serve as the basis for this ALUCP.

Exhibit 9A: Airport Features Summary—Presents information pertaining to the Airport configuration, operational characteristics, and applicable planning documents.

Exhibits 9B-1 and 9B-2: 2020 Airport Layout Plan and Data Sheet—The FAA-approved ALP depicting the Airport configuration and Airport building areas.

Exhibit 9C: Airport Activity Summary—Presents existing and forecast activity levels for the Airport as reflected in the 2007 Master Plan and 2020 ALP Narrative Report and brought forward for ALUCP purposes.

Exhibits 9D and 9E: Compatibility Factors—Depicts the extents of the four compatibility factors upon which the compatibility zones for Lincoln Regional Airport were derived. The four compatibility factors are defined by:

- *Noise* – Future noise contours reflecting the 2007 master plan forecast of 138,000 annual operations.
- *Overflight* – Primary traffic patterns reflecting where aircraft and helicopters operating at Lincoln Regional Airport currently and will in the future routinely fly.
- *Safety* – A composite of several sample safety zones provided in the *California Airport Land Use Planning Handbook* (October 2011) applied to the existing and future airfield configurations in the following manner:
 - Safety zones for a medium general aviation runway were applied to the existing airfield configuration as the majority of the operations are by small- and medium-sized aircraft.
 - Safety zones for a large general aviation runway were applied to the future airfield configuration.
 - Safety zones for a short general aviation runway were applied to the future parallel runway.
 - Safety Zone 1 reflects the existing and future RPZs from the 2020 ALP.
- *Airspace Protection* – FAA notification and obstruction surfaces as defined by Code of Federal Regulation (CFR) Part 77, *Safe, Efficient Use, and Preservation of the Navigable Airspace*.

Compatibility Zones—Policy zones developed for this ALUCP are based on the above four factors. Airport-specific considerations used to develop these zones are summarized in Chapter 6.

Exhibit 9F: Compatibility Factors: Wildlife Hazards—Depicts the extents of the FAA-designated separations for wildlife attractants in accordance with FAA Advisory Circular 150/5200-33C, *Hazardous Wildlife Attractants on or near Airports* (February 2020). Also identifies existing and planned reserve areas provided in the Placer County Conservation Program (PCCP).

Exhibit 9G: Airport Environs Information—Summarizes information about current and planned land uses in the environs of the Lincoln Regional Airport. Airport land use compatibility policies contained in the County’s and City’s general plans are also summarized.

Exhibits 9H and 9I: General Plan Land Use Designations—Shows planned land use designations as reflected in the 2013 and 2008 general plan land use diagrams, as amended, for Placer County and the City of Lincoln, respectively.

Exhibit 9J: Aerial—An aerial photo of the Airport environs.

This page left intentionally blank

GENERAL INFORMATION

- Airport Ownership: City of Lincoln
- Property Size
 - › Fee title: 725 acres
 - › Avigation easement: None existing, 100 acres future
- Airport Classification: General Aviation Reliever
- Airport Elevation: 121 ft. MSL (surveyed)

BUILDING AREA

- Location
 - › East side of runway
- Aircraft Parking Capacity
 - › 165 tiedown spaces on apron
 - › 220 hangar spaces
- Services
 - › Self-serve general aviation and jet fuel available 24 hours per day or by truck
 - › Aircraft repairs; avionics sales and services; interior refurbishing
 - › Aircraft rental; hangar leasing and sales; flight instruction; pilot supplies
 - › Helicopter repair
 - › Skydiving; rental cars

RUNWAY/TAXIWAY DESIGN

Runway 15/33

- Airport Reference Code: B-I
- Critical Aircraft: Citation I
- Dimensions: 6,001 ft. long, 100 ft. wide
- Runway OFA Width: 800 ft.
- Pavement Strength (main landing gear configuration)
 - › 36,000 lbs. (single wheel)
 - › 50,000 lbs. (dual wheel)
- Effective Gradient: 0.18%
- Runway Lighting:
 - › Medium-Intensity Runway edge Lights (MIRLs) and Runway End Identifier Lights (REILS) (pilot controlled)
 - › Medium-intensity approach lighting system (MALSR) on Runway 15
- Runway Markings
 - › Runway 15: Precision
 - › Runway 33: Nonprecision
- Primary Taxiways: Full-length parallel east of runway

Heliport

- Location: Helipad and helicopter parking located east of runway near aircraft parking apron
- Dimensions: 60 ft. long, 60 ft. wide
- Lighting: helipad perimeter lights (pilot controlled)

APPROACH PROTECTION

- Runway Protection Zones (RPZs)
 - › Runway 15: 1,000 ft. inner width, 1,750 outer width, 2,500 ft. long (50:1 approach slope); majority on-airport property
 - › Runway 33: 1000 ft. inner width, 1,510 outer width, 1,700 ft. long (34:1 approach slope); more than two-thirds on airport property
- Approach Obstruction
 - › Runway 15: 25-ft. tree, 710 ft. from runway end, 32:1 slope to clear
 - › Runway 33: 40-ft. trees, 1,400 ft. from runway end, 35:1 slope to clear
- Heliport Protection Zones (Existing/Future): 1,000 ft. inner width, 1,750 outer width, 2,500 ft. long (8:1 approach slope); all on airport and clear of obstructions

TRAFFIC PATTERNS AND APPROACH PROCEDURES

- Airplane Traffic Patterns
 - › Runway 15/33: Left traffic
 - › Runway 15/33: Left traffic
 - › Pattern Altitude: 1,000 ft. AGL
- FAR Part 77 Category
 - › Runway 15: Precision [PIR]
 - › Runway 33: Nonprecision [C]
 - › Runway 15: Visual
 - › Runway 33: Visual
- Instrument Approaches

Type	Visibility (miles)	Min. Descent Height (ft. AGL)
› Runway 15 ILS:		
Precision	1/2	200
Circling	1	399
› Runway 15 RNAV(GPS):		
Precision	1/2	200
Circling	1	399
› Runway 33 RNAV(GPS):		
Nonprecision	1	359
- Visual Navigational Aids
 - › Airport: Rotating beacon
 - › Runway 15: 4-light PAPI on left, MALSR
 - › Runway 33: 4-light PAPI on left
- Helicopter Traffic Patterns: Left traffic and 1,000 ft. AGL pattern altitude
- Operational Restrictions: None

(continued on next page)

Exhibit 9A

Airport Features Summary
Lincoln Regional Airport

AIRPORT PLANNING DOCUMENTS

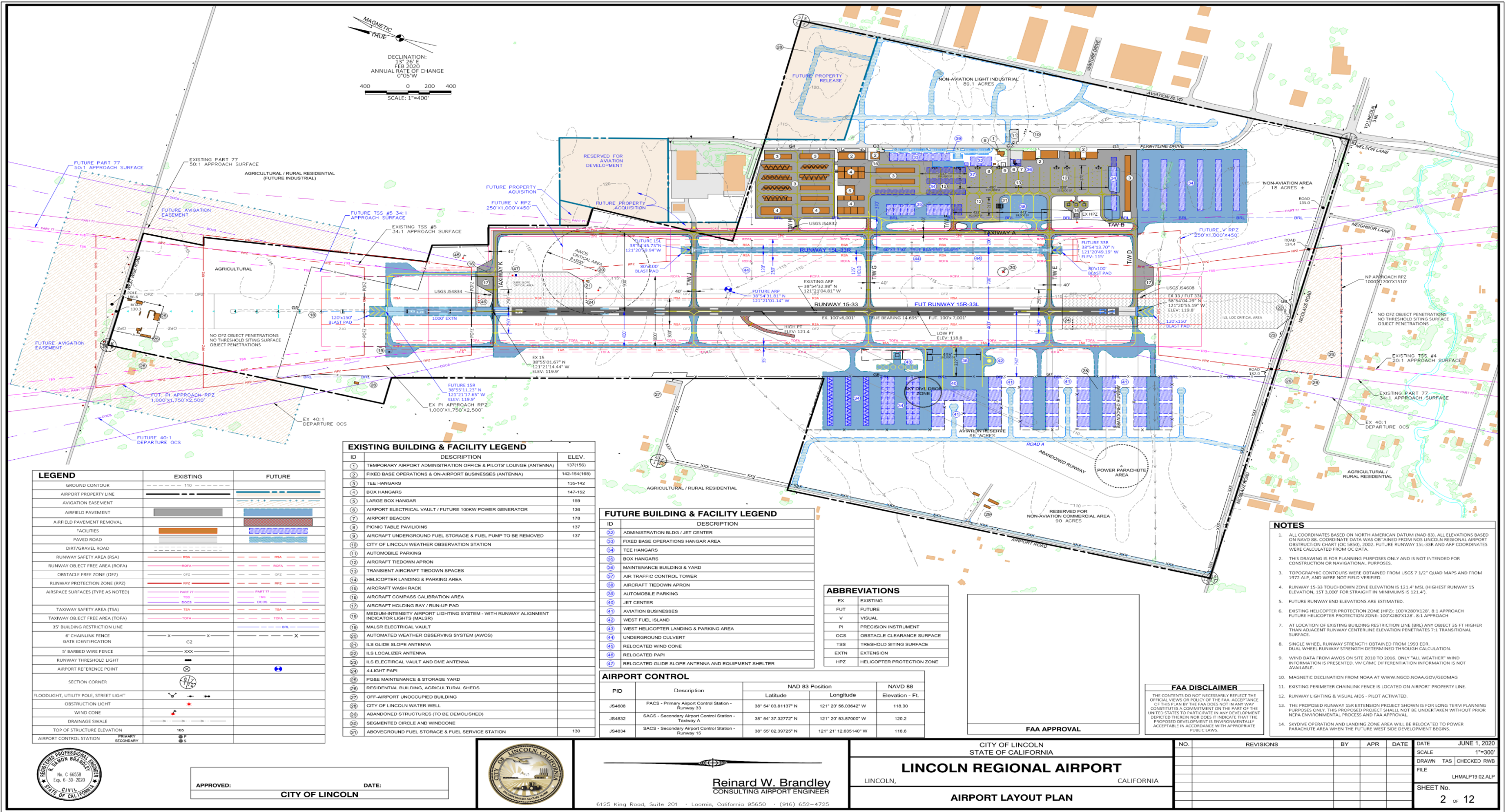
- *Airport Master Plan*
 - › Adopted by Lincoln City Council May 2007
- *Airport Layout Plan*
 - › Approved by FAA June 2020
 - › Accepted by Caltrans Division of Aeronautics for basis of this ALUCP (January 2021)

PROPOSED FACILITY IMPROVEMENTS

- *Airfield*
 - › Extend primary runway 1,000 ft. north for future runway length of 7,001 ft.; upgrade FAA airport reference code/runway design code to B-II (Citation V)
 - › Construct lighted, 3,350-ft. long by 60-ft. wide parallel runway 700 ft. east of existing primary runway; FAA runway design code A-I (small) (Cessna Centurion), 250 ft. wide Runway OFA, 20,000 lbs. (single wheel) pavement strength, MIRL runway lighting, basic/visual runway markings
 - › Construct full-length parallel taxiway on west side of runway to serve future aviation development
 - › Relocate helipad and parking spaces from southeast position to new site southwest of runway
- *Approach Protection*
 - › Acquire aviation easements for remaining existing and future Runway 15 RPZs plus surrounding buffer area
 - › Acquire aviation easement for remaining Runway 33 RPZ (14 acres)
- *Building Area*
 - › New building area southwest of runway including sites for new FBO facilities, hangars, and a large parking apron

Source: Data Compiled by Mead & Hunt, 2014; Amended September 2020

Exhibit 9A, continued



LEGEND	EXISTING	FUTURE
GROUND CONTOUR	--- 110 ---	---
AIRPORT PROPERTY LINE	---	---
AVIGATION EASEMENT	---	---
AIRFIELD PAVEMENT	---	---
AIRFIELD PAVEMENT REMOVAL	---	---
FACILITIES	---	---
PAVED ROAD	---	---
DIRT/GRAVEL ROAD	---	---
RUNWAY SAFETY AREA (RSA)	---	---
RUNWAY OBJECT FREE AREA (ROFA)	---	---
OBSTACLE FREE ZONE (OFZ)	---	---
RUNWAY PROTECTION ZONE (RPZ)	---	---
AIRSPACE SURFACES (TYPE AS NOTED)	---	---
TAXIWAY SAFETY AREA (TSA)	---	---
TAXIWAY OBJECT FREE AREA (TOFA)	---	---
35' BUILDING RESTRICTION LINE	---	---
6' CHAINLINK FENCE GATE IDENTIFICATION	---	---
5' BARBED WIRE FENCE	---	---
RUNWAY THRESHOLD LIGHT	---	---
AIRPORT REFERENCE POINT	---	---
SECTION CORNER	---	---
FLOODLIGHT, UTILITY POLE, STREET LIGHT	---	---
OBSTRUCTION LIGHT	---	---
WIND CONE	---	---
DRAINAGE SWALE	---	---
TOP OF STRUCTURE ELEVATION	---	---
AIRPORT CONTROL STATION	---	---

ID	DESCRIPTION	ELEV.
(1)	TEMPORARY AIRPORT ADMINISTRATION OFFICE & PILOTS' LOUNGE (ANTENNA)	137(156)
(2)	FIXED BASE OPERATIONS & ON-AIRPORT BUSINESSES (ANTENNA)	142-154(168)
(3)	TEE HANGARS	135-142
(4)	BOX HANGARS	147-152
(5)	LARGE BOX HANGAR	159
(6)	AIRPORT ELECTRICAL VAULT / FUTURE 100KW POWER GENERATOR	136
(7)	AIRPORT BEACON	178
(8)	PICNIC TABLE PAVILIONS	137
(9)	AIRCRAFT UNDERGROUND FUEL STORAGE & FUEL PUMP TO BE REMOVED	137
(10)	CITY OF LINCOLN WEATHER OBSERVATION STATION	
(11)	AUTOMOBILE PARKING	
(12)	AIRCRAFT TIEDOWN APRON	
(13)	TRANSIENT AIRCRAFT TIEDOWN SPACES	
(14)	HELICOPTER LANDING & PARKING AREA	
(15)	AIRCRAFT WASH RACK	
(16)	AIRCRAFT COMPASS CALIBRATION AREA	
(17)	AIRCRAFT HOLDING BAY / RUN-UP PAD	
(18)	MEDIUM-INTENSITY AIRPORT LIGHTING SYSTEM - WITH RUNWAY ALIGNMENT INDICATOR LIGHTS (MALSR)	
(19)	MALSR ELECTRICAL VAULT	
(20)	AUTOMATED WEATHER OBSERVING SYSTEM (AWOS)	
(21)	I.LS GLIDE SLOPE ANTENNA	
(22)	I.LS LOCALIZER ANTENNA	
(23)	I.LS ELECTRICAL VAULT AND DME ANTENNA	
(24)	4-LIGHT PAPI	
(25)	POSSIBLE MAINTENANCE & STORAGE YARD	
(26)	RESIDENTIAL BUILDING, AGRICULTURAL SHEDS	
(27)	OFF-AIRPORT UNOCCUPIED BUILDING	
(28)	CITY OF LINCOLN WATER WELL	
(29)	ABANDONED STRUCTURES (TO BE DEMOLISHED)	
(30)	SEGMENTED CIRCLE AND WINDCONE	
(31)	ABOVEGROUND FUEL STORAGE & FUEL SERVICE STATION	130

ID	DESCRIPTION
(32)	ADMINISTRATION BLDG / JET CENTER
(33)	FIXED BASE OPERATIONS HANGAR AREA
(34)	TEE HANGARS
(35)	BOX HANGARS
(36)	MAINTENANCE BUILDING & YARD
(37)	AIR TRAFFIC CONTROL TOWER
(38)	AIRCRAFT TIEDOWN APRON
(39)	AUTOMOBILE PARKING
(40)	JET CENTER
(41)	AVIATION BUSINESSES
(42)	WEST FUEL ISLAND
(43)	WEST HELICOPTER LANDING & PARKING AREA
(44)	UNDERGROUND CULVERT
(45)	RELOCATED WIND CONE
(46)	RELOCATED PAPI
(47)	RELOCATED GLIDE SLOPE ANTENNA AND EQUIPMENT SHELTER

AIRPORT CONTROL				
PID	Description	NAD 83 Position		NAVD 88
		Latitude	Longitude	Elevation - Ft.
JS4608	PACS - Primary Airport Control Station - Runway 33	38° 54' 03.81137" N	121° 20' 56.03642" W	118.00
JS4832	SACS - Secondary Airport Control Station - Taxiway A	38° 54' 37.32772" N	121° 20' 53.87000" W	120.2
JS4834	SACS - Secondary Airport Control Station - Runway 15	38° 55' 02.39725" N	121° 21' 12.63514" W	118.6

ABBREVIATIONS	
EX	EXISTING
FUT	FUTURE
V	VISUAL
PI	PRECISION INSTRUMENT
OC	OBSTACLE CLEARANCE SURFACE
TSS	TRESHOLD SITING SURFACE
EXTN	EXTENSION
HPZ	HELICOPTER PROTECTION ZONE

- NOTES**
- ALL COORDINATES BASED ON NORTH AMERICAN DATUM (NAD 83). ALL ELEVATIONS BASED ON NAVD 88. COORDINATE DATA WAS OBTAINED FROM NOS LINCOLN REGIONAL AIRPORT OBSTRUCTION CHART (OC 3850, 2002). FUTURE RUNWAY 15L AND ARP COORDINATES WERE CALCULATED FROM OC DATA.
 - THIS DRAWING IS FOR PLANNING PURPOSES ONLY AND IS NOT INTENDED FOR CONSTRUCTION OR NAVIGATIONAL PURPOSES.
 - TOPOGRAPHIC CONTOURS WERE OBTAINED FROM USGS 7 1/2" QUAD MAPS AND FROM 1972 ALP, AND WERE NOT FIELD VERIFIED.
 - RUNWAY 15-33 TOUCHDOWN ZONE ELEVATION IS 121.4' MSL. HIGHEST RUNWAY 15 ELEVATION, 1ST 3,000' FOR STRAIGHT IN MINIMUMS IS 121.4'.
 - FUTURE RUNWAY END ELEVATIONS ARE ESTIMATED.
 - EXISTING HELICOPTER PROTECTION ZONE (HPZ): 100'X280'X128'. 8:1 APPROACH FUTURE HELICOPTER PROTECTION ZONE: 100'X280'X128'. 8:1 APPROACH
 - AT LOCATION OF EXISTING BUILDING RESTRICTION LINE (BRL) ANY OBJECT 35 FT HIGHER THAN ADJACENT RUNWAY CENTRALLINE ELEVATION PENETRATES P-1 TRANSITIONAL SURFACE.
 - SINGLE WHEEL RUNWAY STRENGTH OBTAINED FROM 1993 EDR. DUAL WHEEL RUNWAY STRENGTH DETERMINED THROUGH CALCULATION.
 - WIND DATA FROM AWOS ON SITE 2010 TO 2016. ONLY "ALL WEATHER" WIND INFORMATION IS PRESENTED. VMC/RMC DIFFERENTIATION INFORMATION IS NOT AVAILABLE.
 - MAGNETIC DECLINATION FROM NOAA AT WWW.NSICD.NOAA.GOV/GEOMAG
 - EXISTING PERIMETER CHAINLINK FENCE IS LOCATED ON AIRPORT PROPERTY LINE.
 - RUNWAY LIGHTING & VISUAL AIDS - PILOT ACTIVATED.
 - THE PROPOSED RUNWAY 15R EXTENSION PROJECT SHOWN IS FOR LONG TERM PLANNING PURPOSES ONLY. THIS PROPOSED PROJECT SHALL NOT BE UNDERTAKEN WITHOUT PRIOR NEPA ENVIRONMENTAL PROCESS AND FAA APPROVAL.
 - SKYDIVE OPERATION AND LANDING ZONE AREA WILL BE RELOCATED TO POWER PARACHUTE AREA WHEN THE FUTURE WEST SIDE DEVELOPMENT BEGINS.

FAA DISCLAIMER
 THE CONTENTS DO NOT NECESSARILY REFLECT THE OFFICIAL VIEWS OR POLICY OF THE FAA. ACCEPTANCE OF THIS PLAN BY THE FAA DOES NOT IN ANY WAY CONSTITUTE A COMMITMENT ON THE PART OF THE UNITED STATES TO PARTICIPATE IN ANY DEVELOPMENT DESCRIBED THEREIN NOR DOES IT INDICATE THAT THE PROPOSED DEVELOPMENT IS ENVIRONMENTALLY ACCEPTABLE IN ACCORDANCE WITH APPROPRIATE PUBLIC LAWS.



APPROVED: _____ DATE: _____
 CITY OF LINCOLN



Reinard W. Brandley
 CONSULTING AIRPORT ENGINEER
 6125 King Road, Suite 201 - Loomis, California 95650 - (916) 652-4725

CITY OF LINCOLN STATE OF CALIFORNIA		NO. _____		REVISIONS		BY _____		APR _____		DATE _____		DATE _____		JUNE 1, 2020	
LINCOLN, CALIFORNIA		FAA APPROVAL		FILE		LHMLP19.02.ALP		SHEET No.		2		OF		12	
		LINCOLN REGIONAL AIRPORT AIRPORT LAYOUT PLAN		DRAWN TAS		CHECKED RWB		FILE		LHMLP19.02.ALP		SHEET No.		2	

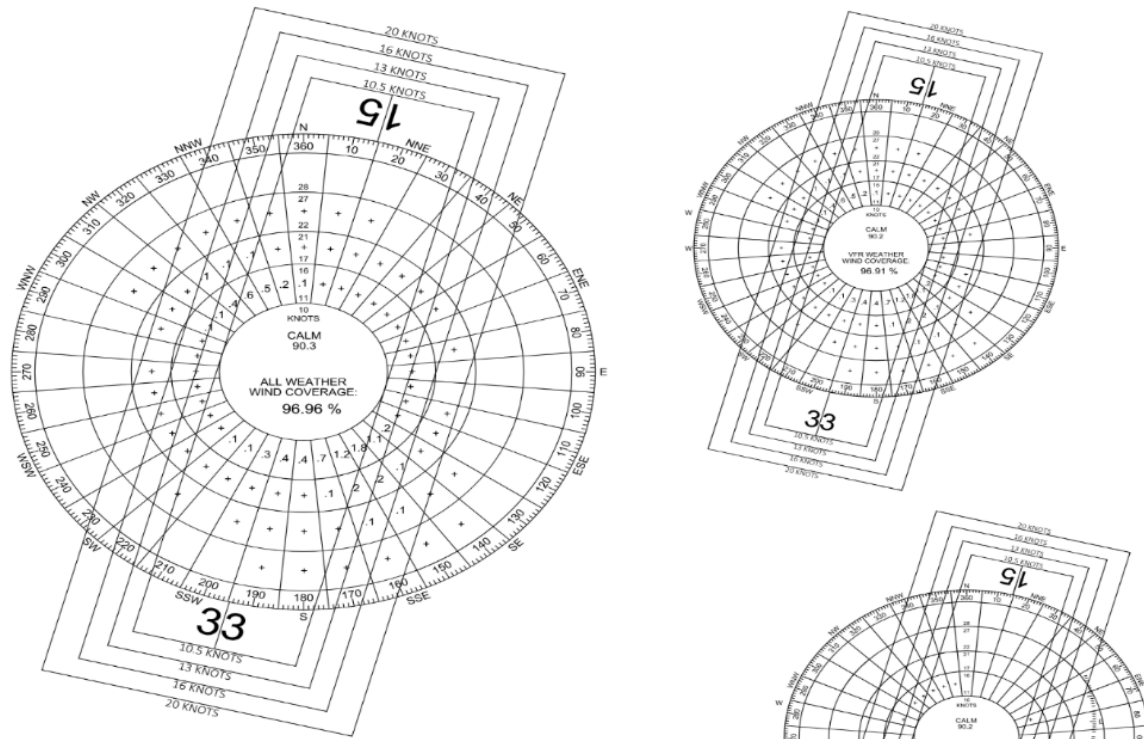
Source: Lincoln Regional Airport Layout Plan, May 2008. Map not to scale.

Exhibit 9B-1

Airport Layout Plan

Lincoln Regional Airport

RUNWAY DATA TABLE	RUNWAY 15 - 33		RUNWAY 15L - 33R		FAA STANDARDS		
	EXISTING (15-33)	FUTURE (15R-33L)	EXISTING (15L-33R)	FUTURE (15L-33R)	B-I	B-II	A-1 SMALL
AIRPORT REFERENCE CODE (ARC)	B-I	B-II	A-1 SMALL	A-1 SMALL	B-I	B-II	A-1 SMALL
APPROACH VISIBILITY MINIMUMS	<3/4 --- <1 MILE	<3/4 --- <1 MILE	VISUAL	VISUAL	<3/4 MILE	<3/4 MILE	VISUAL
FAR PART 77 CATEGORY RUNWAY	PIR --- NP/D	PIR --- NP/D	B/VISUAL --- B/VISUAL	B/VISUAL			
RUNWAY DESIGN CODE (RDC)	B/II/2400	B/II/2400	A/ SMALL/VIS	A/ SMALL/VIS			
APPROACH REFERENCE CODE (APRC)	D/VI/2400 --- D/VI/4000	D/VI/2400 --- D/VI/4000	B/IS/ VISUAL	B/IS/ VISUAL			
DESIGN AIRCRAFT	CESSNA CITATION I	CESSNA CITATION V	CESSNA CENTURION	CESSNA CENTURION			
DESIGN AIRCRAFT MAIN GEAR WIDTH (MGW)	15.92 FT.	17.58 FT.	36.75 FT.	36.75 FT.			
WINGSPAN OF CRITICAL DESIGN AIRCRAFT (FT.)	47.08 FT.	52.17 FT.	75 FT.	75 FT.			
APPROACH SPEED OF CRITICAL DESIGN AIRCRAFT	107 KNOTS	107 KNOTS	107 KNOTS	107 KNOTS			
MAXIMUM CERTIFIED TAKEOFF WEIGHT OF CRITICAL DESIGN AIRCRAFT (LBS)	11,850 LBS.	16,300 LBS.	4000 LBS.	4000 LBS.			
MAXIMUM CERTIFIED LANDING WEIGHT OF CRITICAL DESIGN AIRCRAFT (LBS)	11,350 LBS.	15,600 LBS.	3800 LBS.	3800 LBS.			
PERCENTAGE WIND COVERAGE							
10.5 KNOT CROSSWIND	PERCENT 96.8	PERCENT 96.8	PERCENT 96.8	PERCENT 96.8			
13 KNOT CROSSWIND	PERCENT 98.86	PERCENT 98.86	PERCENT 98.86	PERCENT 98.86			
16 KNOT CROSSWIND	PERCENT 99.72	PERCENT 99.72	PERCENT 99.72	PERCENT 99.72			
20 KNOT CROSSWIND	PERCENT 99.96	PERCENT 99.96	PERCENT 99.96	PERCENT 99.96			
MAXIMUM RUNWAY GRADIENT	PERCENT 0.18	PERCENT 0.18	PERCENT 0.18	PERCENT 0.18			
NORTH QUARTER OF RUNWAY GRADIENT (R/W 15)	PERCENT 0.06	PERCENT 0.06	PERCENT 0.06	PERCENT 0.06			
SOUTH QUARTER OF RUNWAY GRADIENT (R/W 33)	PERCENT 0.05	PERCENT 0.05	PERCENT 0.05	PERCENT 0.05			
RUNWAY LENGTH	6001 FT.	7001 FT.	3350 FT.	3350 FT.			
RUNWAY DISPLACED LENGTH	0 FT.	0 FT.	0 FT.	0 FT.			
RUNWAY WIDTH	100 FT.	100 FT.	60 FT.	60 FT.	100	100	60
SHOULDER WIDTH	0 FT.	10 FT.	0 FT.	0 FT.			
RUNWAY PAVEMENT SURFACE	ASPHALT	ASPHALT	ASPHALT	ASPHALT			
PAVEMENT DESIGN STRENGTH	40 S, 55 D	40 S, 55 D	20 S	20 S			
PAVEMENT CLASSIFICATION NUMBER (PCN)	11 F/B/Y/T	11 F/B/Y/T					
RUNWAY MARKING	P	P					
RUNWAY LIGHTING	MIRL	MIRL					
BLAST PAD WIDTH	0 FT.	120 FT.	80 FT.	80 FT.	120	120	80
BLAST PAD LENGTH	0 FT.	150 FT.	60 FT.	60 FT.	150	150	60
CROSSWIND COMPONENT	10.5 KNOTS	13 KNOTS	10.5 KNOTS	10.5 KNOTS	10.5	13	10.5
RUNWAY SAFETY AREA - LENGTH BEYOND DEPARTURE END	600 FT.	240 FT.	600 FT.	600 FT.	240	600	240
RUNWAY SAFETY AREA - LENGTH PRIOR TO THRESHOLD	600 FT.	600 FT.	240 FT.	240 FT.	600	600	240
RUNWAY SAFETY AREA - WIDTH	300 FT.	300 FT.	120 FT.	120 FT.	300	300	120
RUNWAY OBJECT FREE AREA - LENGTH BEYOND RUNWAY END	600 FT.	600 FT.	240 FT.	240 FT.	600	600	240
RUNWAY OBJECT FREE AREA - LENGTH PRIOR TO THRESHOLD	600 FT.	600 FT.	240 FT.	240 FT.	600	600	240
RUNWAY OBJECT FREE AREA - WIDTH	800 FT.	800 FT.	250 FT.	250 FT.	800	800	250
THRESHOLD SITING SURFACE	TYPE #5 34:1 --- TYPE #4 20:1	TYPE #5 34:1 --- TYPE #4 20:1	TYPE #2 20:1	TYPE #2 20:1	200	200	200
RUNWAY OBSTACLE FREE ZONE - LENGTH BEYOND RUNWAY END	200 FT.	200 FT.	200 FT.	200 FT.	200	200	200
RUNWAY OBSTACLE FREE ZONE - WIDTH	400 FT.	400 FT.	250 FT.	250 FT.	400	400	250
PRECISION OBSTACLE FREE ZONE - LENGTH	200 --- N/A	200 --- N/A	200	200	200	200	200
PRECISION OBSTACLE FREE ZONE - WIDTH	800 --- N/A	800 --- N/A	800	800	800	800	800
APPROACH RUNWAY PROTECTION ZONE - LENGTH	2500 --- 1700	2500 --- 1700	1000	1000	2500	2500	1000
APPROACH RUNWAY PROTECTION ZONE - INNER WIDTH	1000 --- 1000	1000 --- 1000	250	250	1000	1000	250
APPROACH RUNWAY PROTECTION ZONE - OUTER WIDTH	1750 --- 1510	1750 --- 1510	450	450	1750	1750	450
APPROACH RUNWAY PROTECTION ZONE - ACRES	78.914 --- 48.978	78.914 --- 48.978	8.035	8.035	78.914	78.914	8.035
DEPARTURE RUNWAY PROTECTION ZONE - LENGTH	1000	1000	1000	1000	1000	1000	1000
DEPARTURE RUNWAY PROTECTION ZONE - INNER WIDTH	500	500	250	250	500	500	250
DEPARTURE RUNWAY PROTECTION ZONE - OUTER WIDTH	700	700	450	450	700	700	450
DEPARTURE RUNWAY PROTECTION ZONE - ACRES	13.770	13.770	8.035	8.035	13.770	13.770	8.035
RUNWAY CENTERLINE TO PARALLEL RUNWAY CENTERLINE	700 FT.	700 FT.	700 FT.	700 FT.	700	700	700
RUNWAY CENTERLINE TO HOLDING POSITION	250 FT.	250 FT.	125 FT.	125 FT.	250	250	125
RUNWAY CENTERLINE TO PARALLEL TAXIWAY/TAXILANE CENTERLINE	900 FT.	900 FT.	250 FT.	250 FT.	900	900	250
RUNWAY CENTERLINE TO AIRCRAFT PARKING AREA	1088 FT.	1088 FT.	388 FT.	388 FT.	1088	1088	388
TAXIWAY DESIGN GROUP (TDG)	1099	1099	399	399	1099	1099	399
TAXIWAY WIDTH	40 FT.	40 FT.	35 FT.	35 FT.	40	40	35
TAXIWAY EDGE SAFETY MARGIN	7.5 FT.	7.5 FT.	7.5 FT.	7.5 FT.	7.5	7.5	7.5
TAXIWAY SHOULDER WIDTH	0 FT.	15 FT.	15 FT.	15 FT.	0	15	15
TAXIWAY PAVEMENT SURFACE	ASPHALT	ASPHALT	ASPHALT	ASPHALT			
TAXIWAY PAVEMENT DESIGN STRENGTH	40 S, 55 D	40 S, 55 D	40 S, 55 D	40 S, 55 D			
TAXIWAY LIGHTING	MITL	MITL					
TAXIWAY SAFETY AREA - WIDTH	79 FT.	79 FT.	49 FT.	49 FT.	79	79	49
TAXIWAY OBJECT FREE AREA - WIDTH	89 FT.	131 FT.	89 FT.	89 FT.	89	131	89
TAXILANE OBJECT FREE AREA - WIDTH	79 FT.	115 FT.	79 FT.	79 FT.	79	115	79
TAXIWAY CENTERLINE TO PARALLEL TAXIWAY/TAXILANE CENTERLINE	143 FT.	143 FT.	70 FT.	70 FT.	143	143	70
TAXIWAY CENTERLINE TO FIXED OR MOVABLE OBJECT	180 FT.	180 FT.	44.5 FT.	44.5 FT.	180	180	44.5
TAXILANE CENTERLINE TO FIXED OR MOVABLE OBJECT	57.5 FT.	57.5 FT.	39.5 FT.	39.5 FT.	57.5	57.5	39.5
TAXIWAY WINGTIP CLEARANCE	26 FT.	26 FT.	20 FT.	20 FT.	26	26	20
TAXILANE WINGTIP CLEARANCE	18 FT.	18 FT.	18 FT.	18 FT.	18	18	18



AVERAGE HOURLY WIND WIND COVERAGE

TIME PERIOD	R/W 15-33		
	10.5 Kts	13 Kts	20 Kts
ALL WEATHER	96.96%	98.97%	99.76%
IFR WEATHER	97.64%	99.24%	99.85%
VFR WEATHER	96.91%	98.95%	99.76%

SOURCE: LINCOLN REGIONAL/ KARL HARDER FIELD AWOS LINCOLN, CALIFORNIA 257,481 ALL WEATHER OBSERVATIONS 3/2010 - 12/2019

AIRPORT DATA TABLE	EXISTING	FUTURE
AIRPORT ELEVATION	121.4	121.4
AIRPORT REFERENCE POINT (ARP) COORDINATES	38°54'32.98"N 121°21'04.81"W	38°54'31.81"N 121°21'01.14"W
AIRPORT NAVIGATIONAL AIDS	BEACON, GPS, ILS, DME, LOC	BEACON, GPS, ILS, DME, LOC
MEAN MAX. TEMP. (HOTTEST MONTH)	95° F (JULY)	95° F (JULY)
AIRPORT MAGNETIC DECLINATION NOAA.GOV 2/2020	13°26' E AT 0°S/W PER YEAR	
NPIAS SERVICE LEVEL	REGIONAL	REGIONAL
AIRPORT REFERENCE CODE (ARC)	B-I	B-II

EXISTING NON-STANDARD CONDITIONS AC 150/5300-13A

DESCRIPTION	EXISTING	FAA STANDARD	PROPOSED ACTION	APPROVAL DATE	AIRSPACE CASE No.

DECLARED DISTANCES	RUNWAY 15-33		RUNWAY 15L-33R	
	EXISTING 15-33	FUTURE 15R-33L	EXISTING 15L-33R	FUTURE 15L-33R
TAKEOFF RUN AVAILABLE	6001 --- 6001	7001 --- 7001	3250 --- 3250	3250 --- 3250
TAKEOFF DISTANCE AVAILABLE	6001 --- 6001	7001 --- 7001	3250 --- 3250	3250 --- 3250
ACCELERATE STOP DISTANCE AVAILABLE	6001 --- 6001	7001 --- 7001	3250 --- 3250	3250 --- 3250
LANDING DISTANCE AVAILABLE	6001 --- 6001	7001 --- 7001	3250 --- 3250	3250 --- 3250

NOTE: DECLARED DISTANCES NOT ANTICIPATED OR PLANNED.

RUNWAY END DATA	RUNWAY 15-33		RUNWAY 15L-33R	
	EXISTING 15-33	FUTURE 15R-33L	EXISTING 15L-33R	FUTURE 15L-33R
RUNWAY	15 --- 33	15R --- 33L	15L --- 33R	15L --- 33R
RUNWAY END COORDINATES (NAD 83)	38°55'1.67"N --- 38°54'4.29"W 121°21'14.44"W --- 121°20'55.19"W	38°55'11.23"N --- 38°54'4.29"N 121°21'17.65"W --- 121°20'55.19"W	38°54'45.73"N --- 38°54'13.70"W 121°20'59.94"W --- 121°20'49.19"W	38°54'45.73"N --- 38°54'13.70"W 121°20'59.94"W --- 121°20'49.19"W
APPROACH SURFACE SLOPE - TSS	34:1 --- 20:1	34:1 --- 20:1	20:1 --- 20:1	20:1 --- 20:1
DEPARTURE SURFACE SLOPE - OCS	40:1	40:1		
NAVIGATIONAL AIDS	BEACON, ILS, DME, GPS --- GPS	BEACON, ILS, DME, GPS, --- GPS	GPS --- GPS	GPS --- GPS
VISUAL AIDS	PAPI, MALSR --- PAPI	PAPI, MALSR --- PAPI	PAPI --- PAPI	PAPI --- PAPI
APPROACH VISIBILITY MINIMUMS	<3/4 MILE --- <1 MILE	<3/4 MILE --- <1 MILE	VISUAL --- VISUAL	VISUAL --- VISUAL
TOUCHDOWN ZONE ELEVATION	121.4 --- 120.6	121.4 --- 120.6	119.8 --- 117.4	119.8 --- 117.4
RUNWAY HIGHEST ELEVATION	121.4	121.4	119.8	119.8
RUNWAY LOWEST ELEVATION	118.8	118.8	115	115
THRESHOLD SITING SURFACE PENETRATIONS	NONE	NONE	NONE	NONE
OBSTACLE CLEARANCE SURFACE PENETRATIONS	NONE	NONE	NONE	NONE
FAR PART 77 CATEGORY RUNWAY	PIR --- NP/D	PIR --- NP/D	B/VISUAL --- B/VISUAL	B/VISUAL --- B/VISUAL



Reinard W. Brandley
CONSULTING AIRPORT ENGINEER
6125 King Road, Suite 201 • Loomis, California 95650 • (916) 652-4725

CITY OF LINCOLN STATE OF CALIFORNIA		NO.		REVISIONS		BY	APR	DATE	DATE	JUNE 1, 2020
LINCOLN REGIONAL AIRPORT		LINCOLN, CALIFORNIA		DRAWN TAS		CHECKED RWB		SCALE NONE		
AIRPORT LAYOUT PLAN DATA TABLES				FILE UHMLP19.03.DATATBL5		SHEET No.		3 of 12		

Source: Lincoln Regional Airport Layout Plan, May 2008. Map not to scale.

BASED AIRCRAFT ^A			RUNWAY USE DISTRIBUTION ^A		
	Current	Future		Current	Future
<i>Aircraft Type</i>			<i>Single-Engine Aircraft</i>		
Single-Engine	267	303	Takeoffs		
Multi-Engine	24	60	Runway 15(R)	85%	0%
Business Jet	0	31	Runway 33(L)	15%	0%
Helicopters	4	4	Runway 15L	—	85%
Total	291	398	Runway 33R	—	15%
<hr/>			<i>Landings</i>		
AIRCRAFT OPERATIONS ^A			Runway 15(R)		
	Current	Future	Runway 33(L)	85%	0%
<i>Total</i>			Runway 15L	15%	0%
Annual	75,387	138,000	Runway 15L	—	85%
Average Day	206	378	Runway 33R	—	15%
<i>Distribution by Aircraft Type</i>			<i>Twin-Engine Reciprocating</i>		
Single-Engine Fixed Prop	47%	50%	Takeoffs		
Single-Engine Variable Prop	36%	26%	Runway 15(R)	85%	42.5%
Twin-Engine Reciprocating	4%	7%	Runway 33(L)	15%	7.5%
Twin-Engine Turboprop	4%	8%	Runway 15L	—	42.5%
Business Jet	3%	8%	Runway 33R	—	7.5%
Helicopter	<1%	1%	<i>Landings</i>		
<i>Distribution by Type of Operation</i>			Runway 15(R)	85%	42.5%
Local (incl. touch-and-goes)	50%	no change	Runway 33(L)	15%	7.5%
Itinerant	50%	change	Runway 15L	—	42.5%
<hr/>			Runway 33R	—	7.5%
TIME OF DAY DISTRIBUTION ^A			<i>Turboprops</i>		
	Current	Future	Takeoffs		
<i>All Aircraft</i>			Runway 15(R)	85%	68%
Day (7 am to 7pm)	88%	no change	Runway 33(L)	15%	12%
Evening (7 pm to 10 pm)	8%	change	Runway 15L	—	17%
Night (10 pm to 7 am) 4%			Runway 33R	—	3%
<hr/>			<i>Landings</i>		
			Runway 15(R)	85%	68%
			Runway 33(L)	15%	12%
			Runway 15L	—	17%
			Runway 33R	—	3%
			<i>Jets</i>		
			Takeoffs		
			Runway 15(R)	85%	85%
			Runway 33(L)	15%	15%
			Runway 15L	—	0%
			Runway 33R	—	0%
			<i>Landings</i>		
			Runway 15(R)	85%	85%
			Runway 33(L)	15%	15%
			Runway 15L	—	0%
			Runway 33R	—	0%
			<i>Helicopters</i>		
			Takeoffs and Landings		
			Runway 15(R)	85%	0%
			Runway 33(L)	15%	0%
			Runway 15L	—	85%
			Runway 33R	—	15%

NOTES:

^A Source: Current (2019) and future (2033) aircraft activity data brought forward from the Lincoln Regional Airport Master Plan Update (2007) and Aircraft Noise Assessment Study (2007). Numbers may not equal 100% due to rounding. The Airport Layout Plan Update (2020) revised future traffic counts to 87,000 for facility planning purposes only.

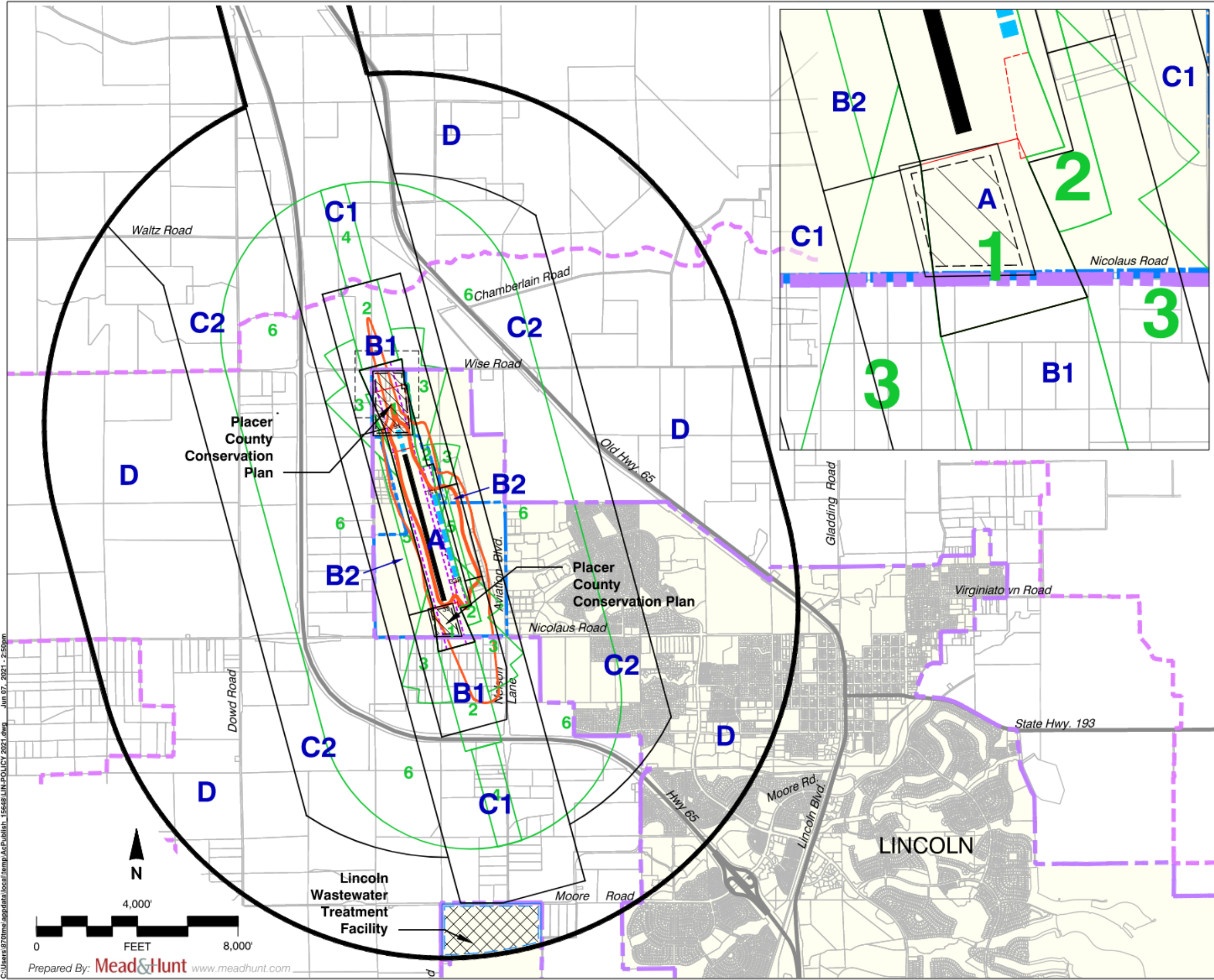
Source: Data Compiled by Mead & Hunt, 2014; Amended September 2020

Exhibit 9C

Airport Activity Data Summary

Lincoln Regional Airport

This page left intentionally blank



Legend

Boundary Lines

- Placer County Limits (outside map view)
- Lincoln City Limits
- Lincoln Sphere of Influence
- Existing Airport Property Line
- Future Airport Property Line
- Future Avigation Easement
- Existing Runway 15-33 (6,000 ft.)
- Future Runway 15R-33L (7,000 ft.)
- Future Runway 15L-33R (3,350 ft.)
- Airport Influence Area (Adopted 2014)
- Compatibility Policy Zones (Adopted 2014; Proposed - Zone A at South)

See Special Conditions Policy Section 6.3

- Placer County Conservation Plan
- Lincoln Wastewater Treatment Facility

Runway Factors¹

- Runway Protection Zone (RPZ)
- Runway Object Free Area (ROFA)

Noise Factors²

- 65 dB CNEL
- 60 dB CNEL

138,000 Annual Operations

Safety Factors

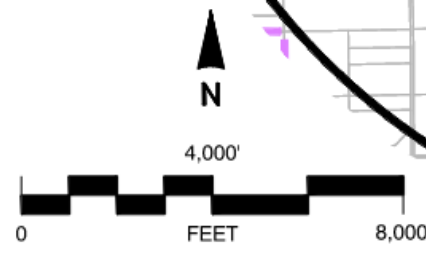
Generic Safety Zones (Composite)³

- Zone 1, Runway Protection Zone
- Zone 2, Inner Approach/Departure Zone
- Zone 3, Inner Turning Zone
- Zone 4, Outer Approach/Departure Zone
- Zone 5, Sideline Zone
- Zone 6, Traffic Pattern Zone

Notes:

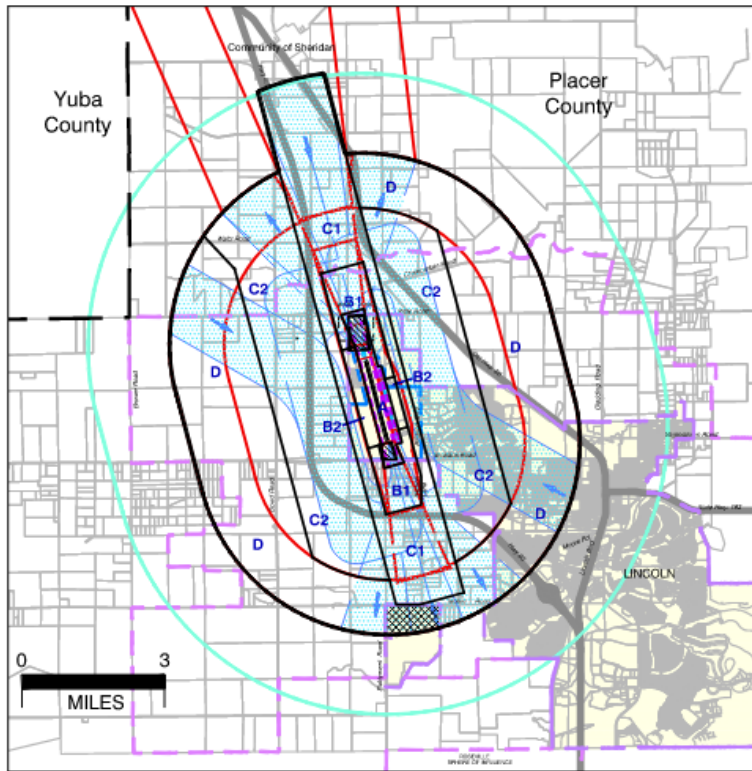
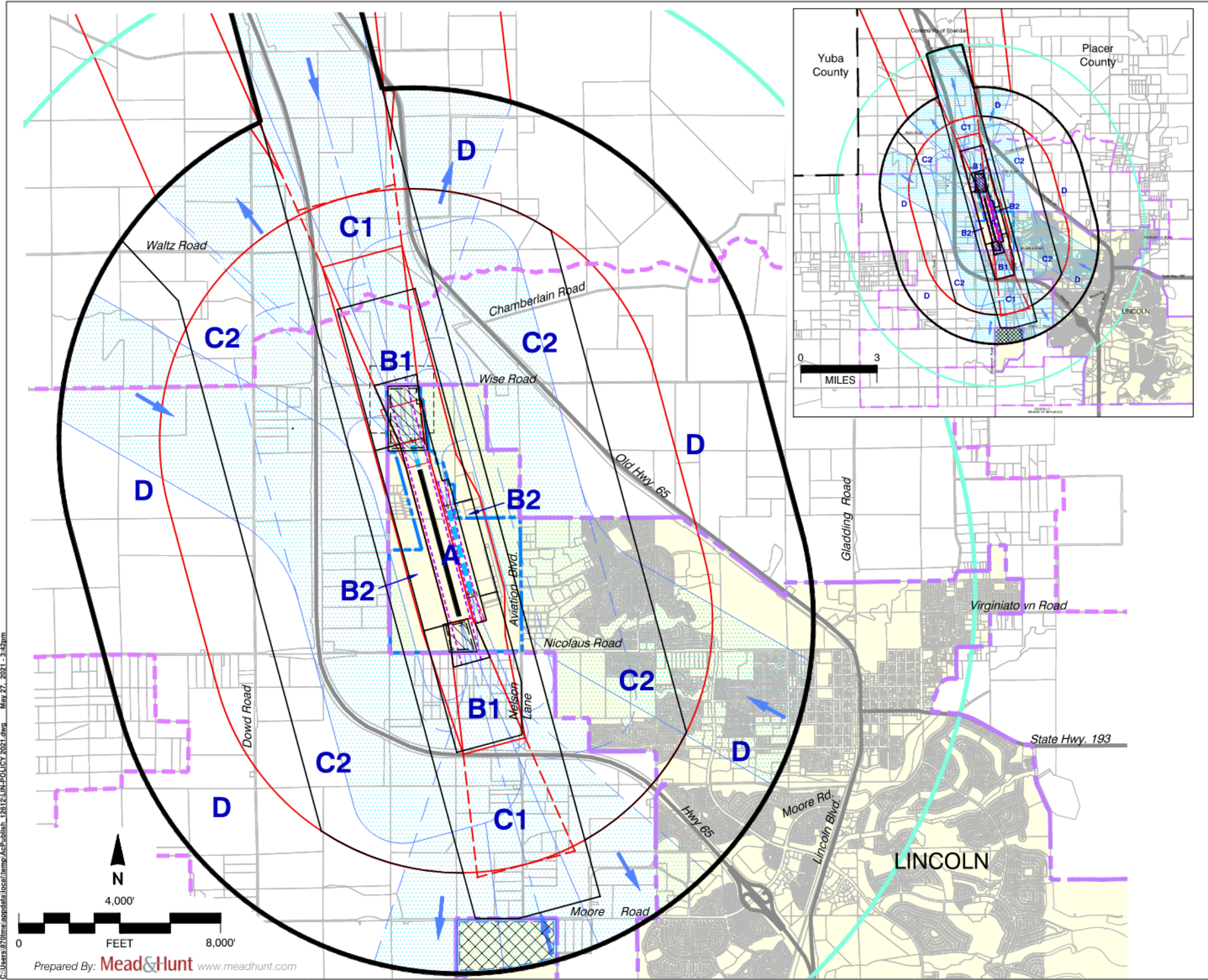
- Source: Lincoln Regional Airport Layout Plan, approved June 2020.
- Source: Lincoln Regional Airport Master Plan, adopted May 2007.
- Source: California Airport Land Use Planning Handbook published October 2011. Generic safety zones are a composite of safety zones for Short, Medium and Long General Aviation Runways applied to future Runway 15L-33R, Existing Runway 15-33 and Future Runway 15R-33L, respectively. Zone 1 modified to reflect RPZs.

**Lincoln Regional Airport
Land Use Compatibility Plan
(Public Review Draft, June 2021)**



C:\Users\j270m\appdata\local\temp\AcPublish_15648\LN-POLICY 2021.dwg Jun 07, 2021 - 2:50pm

C:\Users\870me\appdata\local\temp\AcPublish_12612\LIN-POLICY_2021.dwg May 27, 2021 3:42pm



- Legend**
- Boundary Lines**
- Placer County Limits
 - Lincoln City Limits
 - Lincoln Sphere of Influence
 - Existing Airport Property Line
 - Future Airport Property Line
 - Future Avigation Easement
 - Existing Runway 15-33 (6,000 ft.)
 - Future Runway 15R-33L (7,000 ft.)
 - Future Runway 15L-33R (3,350 ft.)
 - Airport Influence Area (Adopted 2014)
 - Compatibility Policy Zones (Adopted 2014; Proposed - Zone A at South)

See Special Conditions Policy Section 6.3

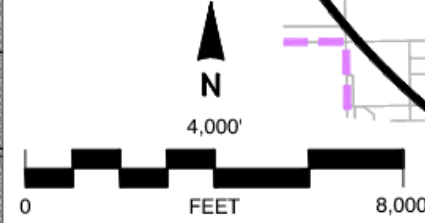
- Placer County Conservation Plan
- Lincoln Wastewater Treatment Facility

- Runway Factors¹**
- Runway Protection Zone (RPZ)
 - Runway Object Free Area (ROFA)

- Airspace Factors²**
- FAA Height Notification Surface (20,00 ft. radius; 100 to 1 slope)
 - FAA Obstruction Surfaces

- Overflight Factors³**
- General Traffic Pattern Envelope/Flight Direction (approximately 80% of aircraft overflights estimated to occur within these limits)

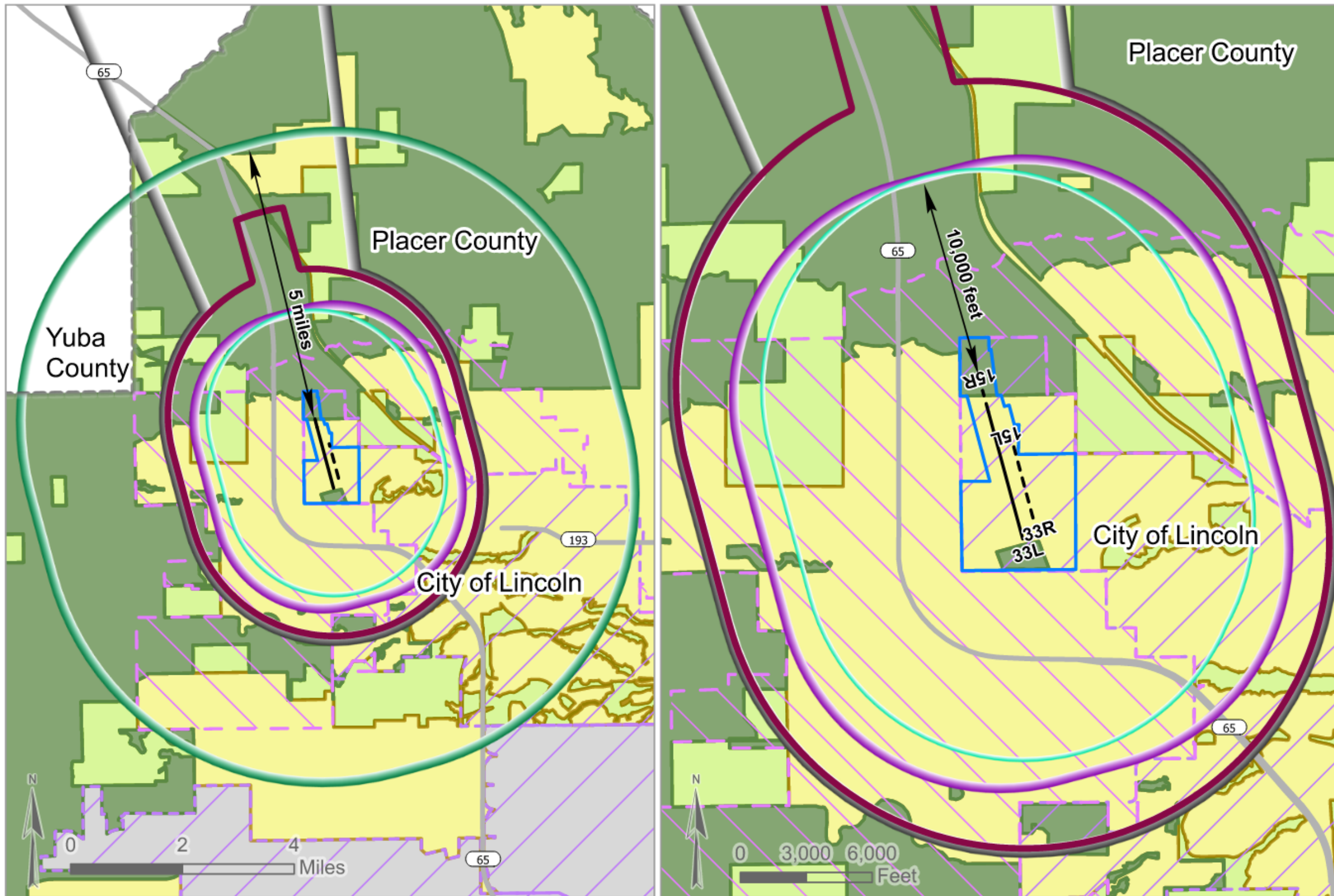
- Notes:**
1. Source: Lincoln Regional Airport Layout Plan, approved June 2020.
 2. Source: Federal Aviation Regulation (FAR) Part 77, Safe, Efficient Use and Preservation of Navigable Airspace (January 2011).
 3. Source: Placer County Airport Land Use Compatibility Plan, adopted October 2000 and airport management.



Prepared By: **Mead&Hunt** www.meadhunt.com

**Lincoln Regional Airport
Land Use Compatibility Plan**
(Public Review Draft, June 2021)

Exhibit 9E
**Compatibility Factors Map:
Airspace and Overflight**
Lincoln Regional Airport



- Legend**
- Compatibility Zones**
- Airport Influence Area (Adopted 2014)
 - Wildlife Hazard Critical Zone (Proposed 2021)¹
 - Part 77 Obstruction Surface (Conical Surface and portion of Precision Approach Surface)
- Placer County Conservation Program (PCCP) Designations**
- Existing Reserve (EXR)
 - Reserve Acquisition Area (RAA)
 - Potential Future Growth (PFG)
 - Non-Participating City
- FAA-Designated Separation for Wildlife Hazard Attractants**
- Perimeter B (10,000 feet)²
 - Perimeter C (5 miles)³
- Boundary Lines**
- Airport Property Boundary
 - Lincoln Sphere of Influence
 - County Boundary
 - Lincoln City Limits
 - Existing Runway 15/33 (6,000 ft.)
 - Future Runway 15R/33L (7,000 ft.) & 15L/33R (3,350 ft.)
 - Highway

Notes:

1. Boundary based on Part 77 Horizontal Surface.
2. Perimeter B: Recommended 10,000-foot separation from nearest aircraft movement area at airports serving turbine-powered aircraft.
3. Perimeter C: Recommended 5-mile separation from nearest aircraft movement area to protect airspace for circling aircraft and approach/ departures corridors.

Sources: FAA AC 150-5200-33C; Placer County Conservation Program Designations Map (PCCP), 2015; 14 CFR Part 77 - Safe, Efficient Use, and Preservation of the Navigable Airspace, 2020.

AIRPORT SITE

- *Location*
 - Western Placer County
 - Northwestern corner of Lincoln city limits, 3 miles from city center
- *Topography*
 - Situated eastern edge of Sacramento Valley
 - Land in vicinity is relatively flat
 - Highway 65 Bypass 1 mile west of airport

AIRPORT ENVIRONS LAND USE JURISDICTIONS

- *County of Placer*
 - Lands north, west and south of airport within unincorporated county jurisdiction
- *City of Lincoln*
 - Airport and some adjacent private property in city limits
 - Most of area to east inside city
 - Majority of unincorporated land in vicinity of airport in city sphere of influence

EXISTING AIRPORT AREA LAND USES

- *General Character*
 - Predominantly agricultural and open pasture lands
 - Industrial uses inside city to east
- *Runway Approaches*
 - North (Runway 15): Open rangeland; community of Sheridan located 4.5 miles from airport
 - South (Runway 33): Rural residential 0.5 mile from runway end; agriculture beyond
- *Traffic Pattern*
 - Northeast: Open rangeland
 - East: Light industrial and undeveloped property; residential area 1 mile from runway
 - West: Agricultural land

PLANNED AIRPORT AREA LAND USES

- *County of Placer*
 - Continued rural residential (1 to 10-acre lots) south of airport
 - Continued residential development in community of Sheridan north of airport
 - New business/industrial park planned
 - Other areas north, west and south of airport continue to be designated agriculture (20- to 80-acre lots); but Highway 65 Bypass west of airport anticipated to promote growth in area

- *City of Lincoln*
 - Industrial development planned to east and west, both on and off airport property
 - Continued residential development 1 mile east and west of airport
 - Planned development along Highway 65 Bypass of 198.4 acre proposed SPA bordered by Nicolaus Rd to north, Nelson Lane to west, Hwy 65 bypass to south and City of Lincoln to east. (City of Lincoln Land Use 4.10.1.1)

STATUS OF COMMUNITY PLANS

- *County of Placer*
 - General Plan Policy Document and General Plan Land Use Diagram approved May 21, 2013
 - Sheridan Community Plan adopted in 1976; update completed in January 2016.
 - Housing Element Adoption Draft March 2021; PCALUC consistency determination with 2014 ALUCP obtained April 2021
 - Health and Safety Element Adoption Draft June 2021; PCALUC consistency determination with 2014 ALUCP obtained May 2021
- *City of Lincoln*
 - General Plan and Land Use Diagram March 2008
 - Housing Element adopted November 2013
 - Housing Element Adoption Draft February 2021; PCALUC consistency determination with 2014 ALUCP obtained January 2021
 - Health and Safety Element Public Review Draft December 2020; PCALUC conditionally consistent determination with 2014 ALUCP obtained January 2021
 - Village 5 Specific Plan approved January 2018; PCALUC conditionally consistent determination with 2014 ALUCP obtained December 2016
 - Village 7 Specific Plan approved June 2010; amended 2016; PCALUC consistency determination with 2000 ALUCP obtained September 2016
 - SUD-B Northeast Quadrant Specific Plan approved March 2019; PCALUC conditionally consistent determination with 2014 ALUCP obtained December 2018
 - Lincoln Code of Ordinances, Title 18 Lincoln Municipal Airport Hazard Zone and Title 20 Lincoln Municipal Airport
 - Lincoln Land Use Circulation Map
 - Lincoln Zoning Map, October 2012

ESTABLISHED AIRPORT COMPATIBILITY MEASURES**County of Placer**

- *General Plan*
 - Requires 2,000- ft. buffer between airports and new residential development (Land Use and Circulation, Section 4.B.1.)

Exhibit 9G

Airport Environs Information

Lincoln Regional Airport

**ESTABLISHED AIRPORT COMPATIBILITY MEASURES
(CONTINUED)**

County of Placer (Continued)

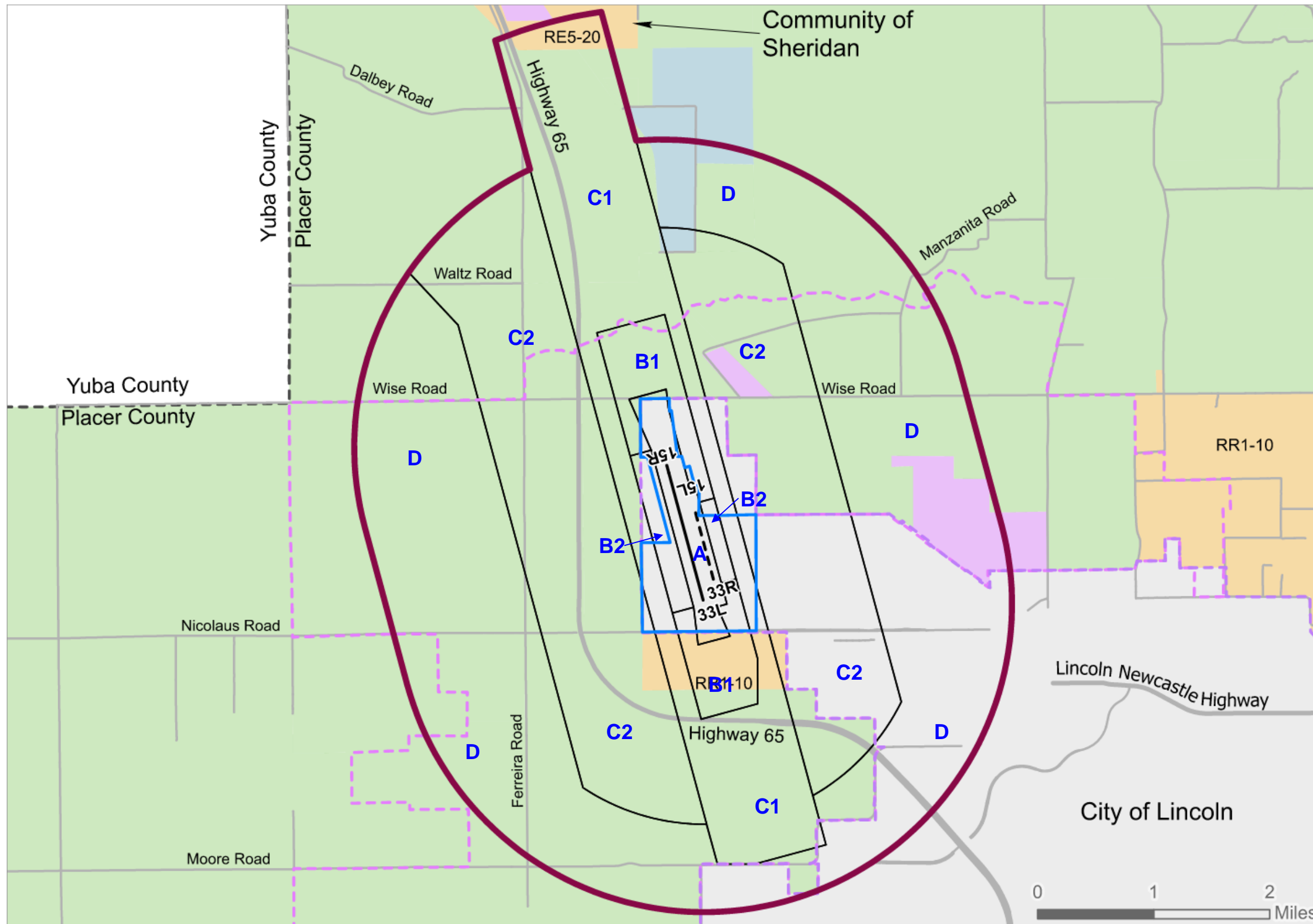
- *General Plan (Continued)*
 - County shall work with ALUC to ensure protection of airports from urban encroachment (Transportation 3.F.2.)
 - Prohibits new residential and other noise-sensitive land uses in areas exposed to more than 60 dB CNEL unless mitigated to reduce impacts to outdoor activities; indoor noise level cannot exceed 45 dB CNEL; acoustical analysis required (Noise, 9.A.8)
- *Draft Safety Element*
 - Ensure new development around airports does not create safety hazards (Airport Hazards, 8.D.1); Limit land uses in airport safety zones consistent with ALUC plans (Airport Hazards, 8.D.2); Ensure development within the airport approach and departure zones complies with CFR Part 77 regulations (Airport Hazards, 8.D.3); Require future airport development plans to be compatible with existing and planned land uses that surround airports (Airport Hazards, 8.D.4.)
 - All development projects within Aircraft Overflight (AO) Combining District shall be reviewed for consistency with applicable ALUC plans (Airport Hazards, IM 8.D.1); General Plan amendments, zoning text amendments, building code amendments airport development plans, rezoning applications, and other discretionary entitlements shall be referred to the applicable ALUC (Airport Hazards IM 8.D.2)
- *Housing Element*
 - Requires residential projects proposed within compatibility Zones C1 and C2 of any municipal airport to conform to the criteria set forth in Table 2A of the ALUCP (2000). Does not count potential development sites within these Zones in housing element inventory of vacant parcels (New Residential Construction, A-8)
- *Draft Housing Element*
 - Establishes Regional Housing Needs Allocation
 - Requires residential projects proposed within compatibility zones to conform to criteria set forth in the 2014 ALUCP (Airport Land Use Compatibility, HE-A-8)
 - Applies infill policies and provisions in the ALUCP for infill sites located in Compatibility Zones C1, C2 and D (Incentives for Infill Development, HE-8)
 - No housing inventory sites identified in Lincoln Regional Airport Influence Area
- *Sheridan Community Plan*
 - No compatibility policies pertaining to Lincoln Regional Airport
- *Airport Overflight Combining District (17.52.030)*
 - Ordinance sets noise, safety, and height compatibility requirements and requires discretionary land use permits applications to be submitted to ALUC for review

City of Lincoln

- *General Plan*
 - Adopted 2014 Placer County Airport Land Use Compatibility Plan (ALUCP) and any subsequent amendments by reference (Page 4-2)
 - Adopted airport buffer to protect airport from encroachment of incompatible uses; requires developers to file an avigation easement with City if project is within ALUCP boundary (LU-2.10)
- *Housing Element*
 - Identifies community's housing needs, goals, objectives, policies, and programs with regard to housing production, rehabilitation and conservation
 - Establishes Regional Housing Needs Allocation
- *Draft Housing Element*
 - Establishes Regional Housing Needs Allocation
 - Identifies SUD-B as potential housing site
- *Draft Health and Safety Element*
 - Restricts new development from creating airport safety hazards; Limits land uses in airport safety zones to ensure compatibility in terms of location, height, residential density, non-residential intensity, and noise; Exceptions allowed only as provided in applicable ALUCP (HS-4.1)
 - Requires development to comply with CFR Part 77 airspace regulations (HS-4.2)
 - Encourages Lincoln Regional Airport to share information with airports and communities of Placer County and Greater Sacramento Area (HS-4.3)
- *Village 5 and 7 Specific Plans*
 - Guides future development of land south of the airport in city's sphere of influence; both plans reference the Placer County ALUCP
- *SUD-B Northeast Quadrant Specific Plan*
 - Policy goal is to arrange and create a vibrant community and region serving commercial areas and locations for residential uses that are well incorporated with future highway development and protection of Lincoln Municipal Airport
 - Special Use Districts allow for a mix of residential and commercial land uses
 - General plan requires specific plans for these areas and for future development to be consistent with ALUCP
- *Airport Hazard Zone (18.70.010 to 18.70.040)*
 - Ordinance sets requirements addressing airspace hazards (physical, visual and electronic)
- *Lincoln Land Use Circulation Map*
 - Includes 2014 ALUCP Compatibility Zones and Special Conditions Policy 6.2.3, Municipal Wastewater Treatment Facility

Source: Data Compiled by Mead & Hunt, 2014; Amended September 2020

Exhibit 9G, Continued



Legend

- Airport Influence Area (Adopted 2014)
- Compatibility Policy Zones (Adopted 2014; Proposed - Zone A at South)

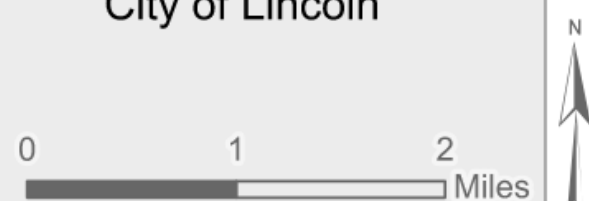
Generalized Planned County Land Use Designations¹

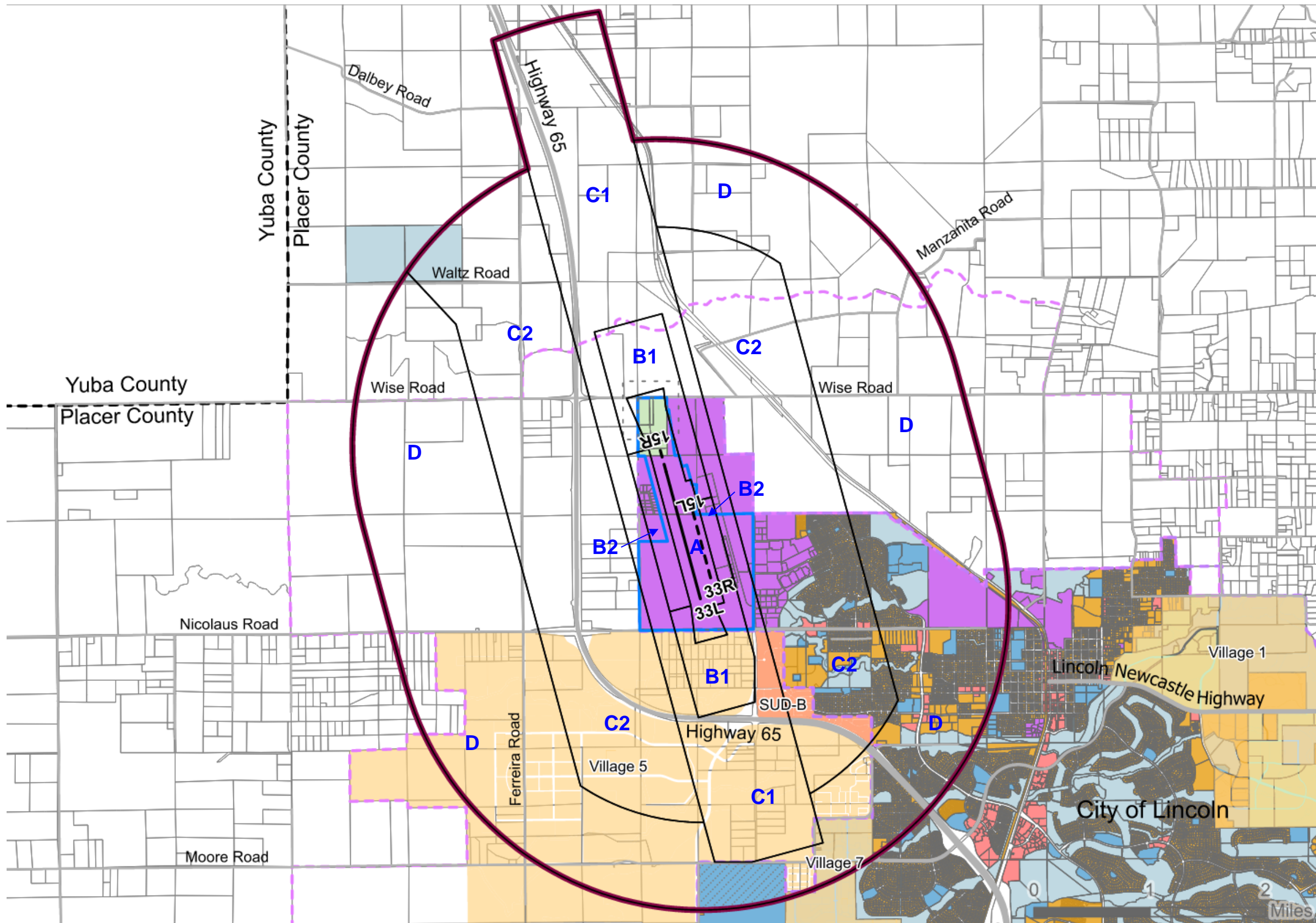
- Agriculture
- Industrial
- City of Lincoln
- Open Space
- Residential

Boundary Lines

- Existing Airport Property Line
- Lincoln Sphere of Influence
- County Boundary
- Existing Runway 15/33 (6,000 ft.)
- Future Runway 15R/33L (7,000 ft.) & 15L/33R (3,350 ft.)
- Highway
- Roads

Notes:
 1. Planned land use designations reflect simplified Placer County General Plan Land Use Diagram (2013) as amended by Placer County open GIS data layer "GeneralPlans CommPlans", June 19, 2020. Symbology was simplified to improve readability.



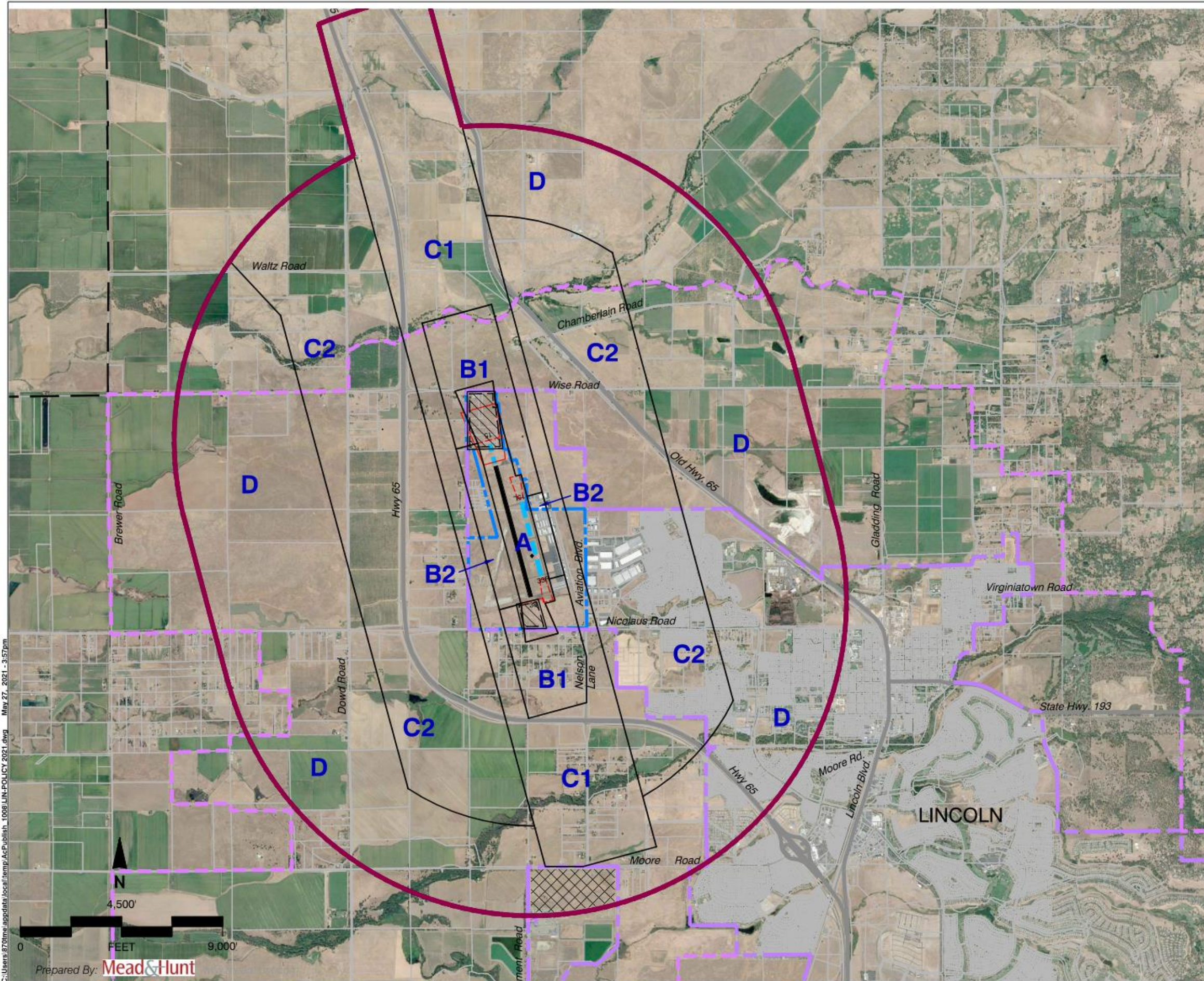


Legend

- Airport Influence Area (Adopted 2014)
- Compatibility Policy Zones (Adopted 2014; Proposed - Zone A at South)
- Generalized Planned City Land Use Designations¹**
 - Agriculture
 - Commercial
 - Residential
 - Industrial
 - Open Space
 - Public
 - Village
 - Special Use District B (SUB-D)
- Boundary Lines**
 - Existing Airport Property Line
 - Lincoln Sphere of Influence
 - Lincoln City Limits
 - County Boundary
 - Future Avigation Easement
 - Existing Runway 15/33 (6,000 ft.)
 - Future Runway 15R/33L (7,000 ft.) & 15L/33R (3,350 ft.)
 - Highway
 - Roads

Notes:
 1. Planned land use designations reflect simplified City of Lincoln Zoning Map (October 2012) and Village and SUD-B data provided by the City. Symbology was simplified to improve readability.





Legend

Boundary Lines

- Placer County Limits
- Lincoln City Limits
- Lincoln Sphere of Influence
- Existing Airport Property Line
- Future Airport Property Line
- Future Avigation Easement
- Existing Runway 15-33 (6,000 ft.)
- Future Runway 15R-33L (7,000 ft.)
- Future Runway 15L-33R (3,350 ft.)

Compatibility Zones

- Airport Influence Area (Adopted 2014)
- Zone A (Proposed - Zone A at South)
- Zone B1
- Zone B2
- Zone C1
- Zone C2
- Zone D

Adopted 2014

See Special Conditions Policy Section 6.3

- Placer County Conservation Plan
- Lincoln Wastewater Treatment Facility

Notes:

- Source: Google Earth 2020.

**Lincoln Regional Airport
Land Use Compatibility Plan
(Public Review Draft, June 2021)**

Exhibit 9J
Aerial

C:\Users\j70me\appdata\local\temp\AsPublish_1009\LIN-POLICY 2021.dwg - May 27, 2021 - 3:57pm



Appendices

Appendix A

State Laws Related to Airport Land Use Planning

State Laws Related to Airport Land Use Planning

TABLE OF CONTENTS

(as of January 2021)

Public Utilities Code

Sections

21670 – 21679.5	Airport Land Use Commission	A-3 (complete article)
21402 – 21403	Regulation of Aeronautics	A-16 (excerpts pertaining to rights of aircraft flight)
21655, 21658, 21659	Regulation of Obstructions	A-17 (excerpts)
21661.5, 21664.5	Regulation of Airports	A-19 (excerpts pertaining to approval of new airports and airport expansion)

Government Code

Sections

65302.3	Authority for and Scope of General Plans	A-20 (excerpts pertaining to general plans consistency with airport land use plans)
65943 – 65945.7	Application for Development Projects	A-21 (excerpts referenced in State Aeronautics Act)
66030 – 66031	Mediation and Resolution of Land Use Disputes	A-26 (excerpts applicable to ALUC decisions)
66455.9	School Site Review	A-28 (excerpts applicable to ALUCs)

Education Code

Sections

17215	School Facilities, General Provisions	A-29 (excerpts pertaining to Department of Transportation review of elementary and secondary school sites)
81033	Community Colleges, School Sites	A-30 (excerpts pertaining to Department of Transportation review of community college sites)

Public Resources Code

Sections

21096 California Environmental Quality Act, Airport Planning.....A-32
(excerpts pertaining to projects near airports)

Business and Professions Code

Sections

11010 Regulation of Real Estate Transactions, Subdivided LandsA-33
(excerpts regarding airport influence area disclosure requirements)

Civil Code

Sections

1103 – 1103.4 Disclosure of Natural Hazards upon Transfer of Residential
PropertyA-34
1353 Common Interest Developments.....A-38
(excerpts regarding airport influence area disclosure requirements)

Legislative History Summary

Airport Land Use Commission StatutesA-39

AERONAUTICS LAW
PUBLIC UTILITIES CODE
Division 9—Aviation
Part 1—State Aeronautics Act
Chapter 4—Airports and Air Navigation Facilities
Article 3.5—Airport Land Use Commission

21670. Creation; Membership; Selection

- (a) The Legislature hereby finds and declares that:
- (1) It is in the public interest to provide for the orderly development of each public use airport in this state and the area surrounding these airports so as to promote the overall goals and objectives of the California airport noise standards adopted pursuant to Section 21669 and to prevent the creation of new noise and safety problems.
 - (2) It is the purpose of this article to protect public health, safety, and welfare by ensuring the orderly expansion of airports and the adoption of land use measures that minimize the public's exposure to excessive noise and safety hazards within areas around public airports to the extent that these areas are not already devoted to incompatible uses.
- (b) In order to achieve the purposes of this article, every county in which there is located an airport which is served by a scheduled airline shall establish an airport land use commission. Every county, in which there is located an airport which is not served by a scheduled airline, but is operated for the benefit of the general public, shall establish an airport land use commission, except that the board of supervisors of the county may, after consultation with the appropriate airport operators and affected local entities and after a public hearing, adopt a resolution finding that there are no noise, public safety, or land use issues affecting any airport in the county which require the creation of a commission and declaring the county exempt from that requirement. The board shall, in this event, transmit a copy of the resolution to the Director of Transportation. For purposes of this section, "commission" means an airport land use commission. Each commission shall consist of seven members to be selected as follows:
- (1) Two representing the cities in the county, appointed by a city selection committee comprised of the mayors of all the cities within that county, except that if there are any cities contiguous or adjacent to the qualifying airport, at least one representative shall be appointed therefrom. If there are no cities within a county, the number of representatives provided for by paragraphs (2) and (3) shall each be increased by one.
 - (2) Two representing the county, appointed by the board of supervisors.
 - (3) Two having expertise in aviation, appointed by a selection committee comprised of the managers of all of the public airports within that county.
 - (4) One representing the general public, appointed by the other six members of the commission.
- (c) Public officers, whether elected or appointed, may be appointed and serve as members of the commission during their terms of public office.

- (d) Each member shall promptly appoint a single proxy to represent him or her in commission affairs and to vote on all matters when the member is not in attendance. The proxy shall be designated in a signed written instrument which shall be kept on file at the commission offices, and the proxy shall serve at the pleasure of the appointing member. A vacancy in the office of proxy shall be filled promptly by appointment of a new proxy.
- (e) A person having an “expertise in aviation” means a person who, by way of education, training, business, experience, vocation, or avocation has acquired and possesses particular knowledge of, and familiarity with, the function, operation, and role of airports, or is an elected official of a local agency which owns or operates an airport.
- (f) It is the intent of the Legislature to clarify that, for the purposes of this article that special districts, school districts and community college districts are included among the local agencies that are subject to airport land use laws and other requirements of this article.

21670.1. Action by Designated Body Instead of Commission

- (a) Notwithstanding any other provision of this article, if the board of supervisors and the city selection committee of mayors in the county each makes a determination by a majority vote that proper land use planning can be accomplished through the actions of an appropriately designated body, then the body so designated shall assume the planning responsibilities of an airport land use commission as provided for in this article, and a commission need not be formed in that county.
- (b) A body designated pursuant to subdivision (a) that does not include among its membership at least two members having expertise in aviation, as defined in subdivision (e) of Section 21670, shall, when acting in the capacity of an airport land use commission, be augmented so that body, as augmented, will have at least two members having that expertise. The commission shall be constituted pursuant to this section on and after March 1, 1988.
- (c) (1) Notwithstanding subdivisions (a) and (b), and subdivision (b) of Section 21670, if the board of supervisors of a county and each affected city in that county each makes a determination that proper land use planning pursuant to this article can be accomplished pursuant to this subdivision, then a commission need not be formed in that county.
- (2) If the board of supervisors of a county and each affected city makes a determination that proper land use planning may be accomplished and a commission is not formed pursuant to paragraph (1), that county and the appropriate affected cities having jurisdiction over an airport, subject to the review and approval by the Division of Aeronautics of the department, shall do all of the following:
 - (A) Adopt processes for the preparation, adoption, and amendment of the airport land use compatibility plan for each airport that is served by a scheduled airline or operated for the benefit of the general public.
 - (B) Adopt processes for the notification of the general public, landowners, interested groups, and other public agencies regarding the preparation, adoption, and amendment of the airport land use compatibility plans.
 - (C) Adopt processes for the mediation of disputes arising from the preparation, adoption, and amendment of the airport land use compatibility plans.
 - (D) Adopt processes for the amendment of general and specific plans to be consistent with the airport land use compatibility plans.
 - (E) Designate the agency that shall be responsible for the preparation, adoption, and amendment of each airport land use compatibility plan.

- (3) The Division of Aeronautics of the department shall review the processes adopted pursuant to paragraph (2), and shall approve the processes if the division determines that the processes are consistent with the procedure required by this article and will do all of the following:
- (A) Result in the preparation, adoption, and implementation of plans within a reasonable amount of time.
 - (B) Rely on the height, use, noise, safety, and density criteria that are compatible with airport operations, as established by this article, and referred to as the Airport Land Use Planning Handbook, published by the division, and any applicable federal aviation regulations, including, but not limited to, Part 77 (commencing with Section 77.1) of Title 14 of the Code of Federal Regulations.
 - (C) Provide adequate opportunities for notice to, review of, and comment by the general public, landowners, interested groups, and other public agencies.
- (4) If the county does not comply with the requirements of paragraph (2) within 120 days, then the airport land use compatibility plan and amendments shall not be considered adopted pursuant to this article and a commission shall be established within 90 days of the determination of noncompliance by the division and an airport land use compatibility plan shall be adopted pursuant to this article within 90 days of the establishment of the commission.
- (d) A commission need not be formed in a county that has contracted for the preparation of airport land use compatibility plans with the Division of Aeronautics under the California Aid to Airports Program (Chapter 4 (commencing with Section 4050) of) of Division 2.5 of Title 21 of the California Code of Regulations), and that submits all of the following information to the Division of Aeronautics for review and comment that the county and the cities affected by the airports within the county, as defined by the airport land use compatibility plans:
- (1) Agree to adopt and implement the airport land use compatibility plans that have been developed under contract.
 - (2) Incorporated the height, use, noise, safety, and density criteria that are compatible with airport operations as established by this article, and referred to as the Airport Land Use Planning Handbook, published by the division, and any applicable federal aviation regulations, including, but not limited to, Part 77 (commencing with Section 77.1) of Title 14 of the Code of Federal Regulations as part of the general and specific plans for the county and for each affected city.
 - (3) If the county does not comply with this subdivision on or before May 1, 1995, then a commission shall be established in accordance with this article.
- (e) (1) A commission need not be formed in a county if all of the following conditions are met:
- (A) The county has only one public use airport that is owned by a city.
 - (B) (i) The county and the affected city adopt the elements in paragraph (2) of subdivision (d), as part of their general and specific plans for the county and the affected city.
 - (ii) The general and specific plans shall be submitted, upon adoption, to the Division of Aeronautics. If the county and the affected city do not submit the elements specified in paragraph (2) of subdivision (d), on or before May 1, 1996, then a commission shall be established in accordance with this article.

21670.2. Application to Counties Having over 4 Million in Population

- (a) Sections 21670 and 21670.1 do not apply to the County of Los Angeles. In that county, the county regional planning commission has the responsibility for coordinating the airport planning of public agencies within the county. In instances where impasses result relative to this planning, an appeal may be made to the county regional planning commission by any public agency involved. The action taken by the county regional planning commission on an appeal may be overruled by a four-fifths vote of the governing body of a public agency whose planning led to the appeal.
- (b) By January 1, 1992, the county regional planning commission shall adopt the airport land use compatibility plans required pursuant to Section 21675.
- (c) Sections 21675.1, 21675.2, and 21679.5 do not apply to the County of Los Angeles until January 1, 1992. If the airport land use compatibility plans required pursuant to Section 21675 are not adopted by the county regional planning commission by January 1, 1992, Sections 21675.1 and 21675.2 shall apply to the County of Los Angeles until the airport land use compatibility plans are adopted.

21670.3 San Diego County

- (a) Sections 21670 and 21670.1 do not apply to the County of San Diego. In that county, the San Diego County Regional Airport Authority, as established pursuant to Section 170002, shall be responsible for the preparation, adoption, and amendment of an airport land use compatibility plan for each airport in San Diego County.
- (b) The San Diego County Regional Airport Authority shall engage in a public collaborative planning process when preparing and updating an airport land use compatibility plan.

21670.4. Intercounty Airports

- (a) As used in this section, “intercounty airport” means any airport bisected by a county line through its runways, runway protection zones, inner safety zones, inner turning zones, outer safety zones, or sideline safety zones, as defined by the department’s Airport Land Use Planning Handbook and referenced in the airport land use compatibility plan formulated under Section 21675.
- (b) It is the purpose of this section to provide the opportunity to establish a separate airport land use commission so that an intercounty airport may be served by a single airport land use planning agency, rather than having to look separately to the airport land use commissions of the affected counties.
- (c) In addition to the airport land use commissions created under Section 21670 or the alternatives established under Section 21670.1, for their respective counties, the boards of supervisors and city selection committees for the affected counties, by independent majority vote of each county’s two delegations, for any intercounty airport, may do either of the following:
 - (1) Establish a single separate airport land use commission for that airport. That commission shall consist of seven members to be selected as follows:
 - (A) One representing the cities in each of the counties, appointed by that county’s city selection committee.
 - (B) One representing each of the counties, appointed by the board of supervisors of each county.

- (C) One from each county having expertise in aviation, appointed by a selection committee comprised of the managers of all the public airports within that county.
 - (D) One representing the general public, appointed by the other six members of the commission.
- (2) In accordance with subdivision (a) or (b) of Section 21670.1, designate an existing appropriate entity as that airport's land use commission.

21670.6. Court and Mediation Proceedings

Any action brought in the superior court relating to this article may be subject to mediation proceeding conducted pursuant to Chapter 9.3 (commencing with Section 66030) of Division I of Title 7 of the Government Code.

21671. Airports Owned by a City, District or County

In any county where there is an airport operated for the general public which is owned by a city or district in another county or by another county, one of the representatives provided by paragraph (1) of subdivision (b) of Section 21670 shall be appointed by the city selection committee of mayors of the cities of the county in which the owner of that airport is located, and one of the representatives provided by paragraph (2) subdivision (b) of Section 21670 shall be appointed by the board of supervisors of the county in which the owner of that airport is located.

21671.5. Term of Office

- (a) Except for the terms of office of the members of the first commission, the term of office of each member shall be four years and until the appointment and qualification of his or her successor. The members of the first commission shall classify themselves by lot so that the term of office of one member is one year, of two members is two years, of two members is three years, and of two members is four years. The body that originally appointed a member whose term has expired shall appoint his or her successor for a full term of four years. Any member may be removed at any time and without cause by the body appointing that member. The expiration date of the term of office of each member shall be the first Monday in May in the year in which that member's term is to expire. Any vacancy in the membership of the commission shall be filled for the unexpired term by appointment by the body which originally appointed the member whose office has become vacant. The chairperson of the commission shall be selected by the members thereof.
- (b) Compensation, if any, shall be determined by the board of supervisors.
- (c) Staff assistance, including the mailing of notices and the keeping of minutes and necessary quarters, equipment, and supplies, shall be provided by the county. The usual and necessary operating expenses of the commission shall be a county charge.
- (d) Notwithstanding any other provisions of this article, the commission shall not employ any personnel either as employees or independent contractors without the prior approval of the board of supervisors.
- (e) The commission shall meet at the call of the commission chairperson or at the request of the majority of the commission members. A majority of the commission members shall constitute a quorum for the transaction of business. No action shall be taken by the commission except by the recorded vote of a majority of the full membership.

- (f) The commission may establish a schedule of fees necessary to comply with this article. Those fees shall be charged to the proponents of actions, regulations, or permits, shall not exceed the estimated reasonable cost of providing the service, and shall be imposed pursuant to Section 66016 of the Government Code. Except as provided in subdivision (g), after June 30, 1991, a commission that has not adopted the airport land use compatibility plan required by Section 21675 shall not charge fees pursuant to this subdivision until the commission adopts the plan.
- (g) In any county that has undertaken by contract or otherwise completed airport land use compatibility plans for at least one-half of all public use airports in the county, the commission may continue to charge fees necessary to comply with this article until June 30, 1992, and, if the airport land use compatibility plans are complete by that date, may continue charging fees after June 30, 1992. If the airport land use compatibility plans are not complete by June 30, 1992, the commission shall not charge fees pursuant to subdivision (f) until the commission adopts the land use plans.

21672. Rules and Regulations

Each commission shall adopt rules and regulations with respect to the temporary disqualification of its members from participating in the review or adoption of a proposal because of conflict of interest and with respect to appointment of substitute members in such cases.

21673. Initiation of Proceedings for Creation by Owner of Airport

In any county not having a commission or a body designated to carry out the responsibilities of a commission, any owner of a public airport may initiate proceedings for the creation of a commission by presenting a request to the board of supervisors that a commission be created and showing the need therefor to the satisfaction of the board of supervisors.

21674. Powers and Duties

The commission has the following powers and duties, subject to the limitations upon its jurisdiction set forth in Section 21676:

- (a) To assist local agencies in ensuring compatible land uses in the vicinity of all new airports and in the vicinity of existing airports to the extent that the land in the vicinity of those airports is not already devoted to incompatible uses.
- (b) To coordinate planning at the state, regional, and local levels so as to provide for the orderly development of air transportation, while at the same time protecting the public health, safety, and welfare.
- (c) To prepare and adopt an airport land use compatibility plan pursuant to Section 21675.
- (d) To review the plans, regulations, and other actions of local agencies and airport operators pursuant to Section 21676.
- (e) The powers of the commission shall in no way be construed to give the commission jurisdiction over the operation of any airport.
- (f) In order to carry out its responsibilities, the commission may adopt rules and regulations consistent with this article.

21674.5. Training of Airport Land Use Commission's Staff

- (a) The Department of Transportation shall develop and implement a program or programs to assist in the training and development of the staff of airport land use commissions, after consulting with airport land use commissions, cities, counties, and other appropriate public entities.
- (b) The training and development program or programs are intended to assist the staff of airport land use commissions in addressing high priority needs, and may include, but need not be limited to, the following:
 - (1) The establishment of a process for the development and adoption of airport land use compatibility plans.
 - (2) The development of criteria for determining the airport influence area.
 - (3) The identification of essential elements that should be included in the airport land use compatibility plans.
 - (4) Appropriate criteria and procedures for reviewing proposed developments and determining whether proposed developments are compatible with the airport use.
 - (5) Any other organizational, operational, procedural, or technical responsibilities and functions that the department determines to be appropriate to provide to commission staff and for which it determines there is a need for staff training or development.
- (c) The department may provide training and development programs for airport land use commission staff pursuant to this section by any means it deems appropriate. Those programs may be presented in any of the following ways:
 - (1) By offering formal courses or training programs.
 - (2) By sponsoring or assisting in the organization and sponsorship of conferences, seminars, or other similar events.
 - (3) By producing and making available written information.
 - (4) Any other feasible method of providing information and assisting in the training and development of airport land use commission staff.

21674.7. Airport Land Use Planning Handbook

- (a) An airport land use commission that formulates, adopts or amends an airport land use compatibility plan shall be guided by information prepared and updated pursuant to Section 21674.5 and referred to as the Airport Land Use Planning Handbook published by the Division of Aeronautics of the Department of Transportation.
- (b) It is the intent of the Legislature to discourage incompatible land uses near existing airports. Therefore, prior to granting permits for the renovation or remodeling of an existing building, structure, or facility, and before the construction of a new building, it is the intent of the Legislature that local agencies shall be guided by the height, use, noise, safety, and density criteria that are compatible with airport operations, as established by this article, and referred to as the Airport Land Use Planning Handbook, published by the division, and any applicable federal aviation regulations, including, but not limited to, Part 77 (commencing with Section 77.1) of Title 14 of the Code of Federal Regulations, to the extent that the criteria has been incorporated into the plan prepared by a commission pursuant to Section 21675. This subdivision does not limit the jurisdiction of a commission as established by this article. This subdivision does not limit the

authority of local agencies to overrule commission actions or recommendations pursuant to Sections 21676, 21676.5, or 21677.

21675. Land Use Plan

- (a) Each commission shall formulate an airport land use compatibility plan that will provide for the orderly growth of each public airport and the area surrounding the airport within the jurisdiction of the commission, and will safeguard the general welfare of the inhabitants within the vicinity of the airport and the public in general. The commission airport land use compatibility plan shall include and shall be based on a long-range master plan or an airport layout plan, as determined by the Division of Aeronautics of the Department of Transportation that reflects the anticipated growth of the airport during at least the next 20 years. In formulating an airport land use compatibility plan, the commission may develop height restrictions on buildings, specify use of land, and determine building standards, including soundproofing adjacent to airports, within the airport influence area. The airport land use compatibility plan shall be reviewed as often as necessary in order to accomplish its purposes, but shall not be amended more than once in any calendar year.
- (b) The commission shall include, within its airport land use compatibility plan formulated pursuant to subdivision (a), the area within the jurisdiction of the commission surrounding any military airport for all of the purposes specified in subdivision (a). The airport land use compatibility plan shall be consistent with the safety and noise standards in the Air Installation Compatible Use Zone prepared for that military airport. This subdivision does not give the commission any jurisdiction or authority over the territory or operations of any military airport.
- (c) The airport influence area shall be established by the commission after hearing and consultation with the involved agencies.
- (d) The commission shall submit to the Division of Aeronautics of the department one copy of the airport land use compatibility plan and each amendment to the plan.
- (e) If an airport land use compatibility plan does not include the matters required to be included pursuant to this article, the Division of Aeronautics of the department shall notify the commission responsible for the plan.

21675.1. Adoption of Land Use Plan

- (a) By June 30, 1991, each commission shall adopt the airport land use compatibility plan required pursuant to Section 21675, except that any county that has undertaken by contract or otherwise completed airport land use compatibility plans for at least one-half of all public use airports in the county, shall adopt that airport land use compatibility plan on or before June 30, 1992.
- (b) Until a commission adopts an airport land use compatibility plan, a city or county shall first submit all actions, regulations, and permits within the vicinity of a public airport to the commission for review and approval. Before the commission approves or disapproves any actions, regulations, or permits, the commission shall give public notice in the same manner as the city or county is required to give for those actions, regulations, or permits. As used in this section, “vicinity” means land that will be included or reasonably could be included within the airport land use compatibility plan. If the commission has not designated an airport influence area for the airport land use compatibility plan, then “vicinity” means land within two miles of the boundary of a public airport.
- (c) The commission may approve an action, regulation, or permit if it finds, based on substantial evidence in the record, all of the following:

- (1) The commission is making substantial progress toward the completion of the airport land use compatibility plan.
 - (2) There is a reasonable probability that the action, regulation, or permit will be consistent with the airport land use compatibility plan being prepared by the commission.
 - (3) There is little or no probability of substantial detriment to or interference with the future adopted airport land use compatibility plan if the action, regulation, or permit is ultimately inconsistent with the airport land use compatibility plan.
- (d) If the commission disapproves an action, regulation, or permit, the commission shall notify the city or county. The city or county may overrule the commission, by a two-thirds vote of its governing body, if it makes specific findings that the proposed action, regulation, or permit is consistent with the purposes of this article, as stated in Section 21670.
 - (e) If a city or county overrules the commission pursuant to subdivision (d), that action shall not relieve the city or county from further compliance with this article after the commission adopts the airport land use compatibility plan.
 - (f) If a city or county overrules the commission pursuant to subdivision (d) with respect to a publicly owned airport that the city or county does not operate, the operator of the airport is not liable for damages to property or personal injury resulting from the city's or county's decision to proceed with the action, regulation, or permit.
 - (g) A commission may adopt rules and regulations that exempt any ministerial permit for single-family dwellings from the requirements of subdivision (b) if it makes the findings required pursuant to subdivision (c) for the proposed rules and regulations, except that the rules and regulations may not exempt either of the following:
 - (1) More than two single-family dwellings by the same applicant within a subdivision prior to June 30, 1991.
 - (2) Single-family dwellings in a subdivision where 25 percent or more of the parcels are undeveloped.

21675.2. Approval or Disapproval of Actions, Regulations, or Permits

- (a) If a commission fails to act to approve or disapprove any actions, regulations, or permits within 60 days of receiving the request pursuant to Section 21675.1, the applicant or his or her representative may file an action pursuant to Section 1094.5 of the Code of Civil Procedure to compel the commission to act, and the court shall give the proceedings preference over all other actions or proceedings, except previously filed pending matters of the same character.
- (b) The action, regulation, or permit shall be deemed approved only if the public notice required by this subdivision has occurred. If the applicant has provided seven days advance notice to the commission of the intent to provide public notice pursuant to this subdivision, then, not earlier than the date of the expiration of the time limit established by Section 21675.1, an applicant may provide the required public notice. If the applicant chooses to provide public notice, that notice shall include a description of the proposed action, regulation, or permit substantially similar to the descriptions which are commonly used in public notices by the commission, the location of any proposed development, the application number, the name and address of the commission, and a statement that the action, regulation, or permit shall be deemed approved if the commission has not acted within 60 days. If the applicant has provided the public notice specified in this subdivision, the time limit for action by the commission shall be extended to 60 days after the

public notice is provided. If the applicant provides notice pursuant to this section, the commission shall refund to the applicant any fees which were collected for providing notice and which were not used for that purpose.

- (c) Failure of an applicant to submit complete or adequate information pursuant to Sections 65943 to 65946, inclusive, of the Government Code, may constitute grounds for disapproval of actions, regulations, or permits.
- (d) Nothing in this section diminishes the commission’s legal responsibility to provide, where applicable, public notice and hearing before acting on an action, regulation, or permit.

21676. Review of Local General Plans

- (a) Each local agency whose general plan includes areas covered by an airport land use compatibility plan shall, by July 1, 1983, submit a copy of its plan or specific plans to the airport land use commission. The commission shall determine by August 31, 1983, whether the plan or plans are consistent or inconsistent with the airport land use compatibility plan. If the plan or plans are inconsistent with the airport land use compatibility plan, the local agency shall be notified and that local agency shall have another hearing to reconsider its airport land use compatibility plans. The local agency may propose to overrule the commission after the hearing by a two-thirds vote of its governing body if it makes specific findings that the proposed action is consistent with the purposes of this article stated in Section 21670. At least 45 days prior to the decision to overrule the commission, the local agency governing body shall provide the commission and the division a copy of the proposed decision and findings. The commission and the division may provide comments to the local agency governing body within 30 days of receiving the proposed decision and findings. If the commission or the division’s comments are not available within this time limit, the local agency governing body may act without them. The comments by the division or the commission are advisory to the local agency governing body. The local agency governing body shall include comments from the commission and the division in the final record of any final decision to overrule the commission, which may only be adopted by a two-thirds vote of the governing body.
- (b) Prior to the amendment of a general plan or specific plan, or the adoption or approval of a zoning ordinance or building regulation within the planning boundary established by the airport land use commission pursuant to Section 21675, the local agency shall first refer the proposed action to the commission. If the commission determines that the proposed action is inconsistent with the commission’s plan, the referring agency shall be notified. The local agency may, after a public hearing, propose to overrule the commission by a two-thirds vote of its governing body if it makes specific findings that the proposed action is consistent with the purposes of this article stated in Section 21670. At least 45 days prior to the decision to overrule the commission, the local agency governing body shall provide the commission and the division a copy of the proposed decision and findings. The commission and the division may provide comments to the local agency governing body within 30 days of receiving the proposed decision and findings. If the commission or the division’s comments are not available within this time limit, the local agency governing body may act without them. The comments by the division or the commission are advisory to the local agency governing body. The local agency governing body shall include comments from the commission and the division in the public record of any final decision to overrule the commission, which may only be adopted by a two-thirds vote of the governing body.
- (c) Each public agency owning any airport within the boundaries of an airport land use compatibility plan shall, prior to modification of its airport master plan, refer any proposed change to the airport

land use commission. If the commission determines that the proposed action is inconsistent with the commission's plan, the referring agency shall be notified. The public agency may, after a public hearing, propose to overrule the commission by a two-thirds vote of its governing body if it makes specific findings that the proposed action is consistent with the purposes of this article stated in Section 21670. At least 45 days prior to the decision to overrule the commission, the public agency governing body shall provide the commission and the division a copy of the proposed decision and findings. The commission and the division may provide comments to the public agency governing body within 30 days of receiving the proposed decision and findings. If the commission or the division's comments are not available within this time limit, the public agency governing body may act without them. The comments by the division or the commission are advisory to the public agency governing body. The public agency governing body shall include comments from the commission and the division in the final decision to overrule the commission, which may only be adopted by a two-thirds vote of the governing body.

- (d) Each commission determination pursuant to subdivision (b) or (c) shall be made within 60 days from the date of referral of the proposed action. If a commission fails to make the determination within that period, the proposed action shall be deemed consistent with the airport land use compatibility plan.

21676.5. Review of Local Plans

- (a) If the commission finds that a local agency has not revised its general plan or specific plan or overruled the commission by a two-thirds vote of its governing body after making specific findings that the proposed action is consistent with the purposes of this article as stated in Section 21670, the commission may require that the local agency submit all subsequent actions, regulations, and permits to the commission for review until its general plan or specific plan is revised or the specific findings are made. If, in the determination of the commission, an action, regulation, or permit of the local agency is inconsistent with the airport land use compatibility plan, the local agency shall be notified and that local agency shall hold a hearing to reconsider its plan. The local agency may propose to overrule the commission after the hearing by a two-thirds vote of its governing body if it makes specific findings that the proposed action is consistent with the purposes of this article as stated in Section 21670. At least 45 days prior to the decision to overrule the commission, the local agency governing body shall provide the commission and the division a copy of the proposed decision and findings. The commission and the division may provide comments to the local agency governing body within 30 days of receiving the proposed decision and findings. If the commission or the division's comments are not available within this time limit, the local agency governing body may act without them. The comments by the division or the commission are advisory to the local agency governing body. The local agency governing body shall include comments from the commission and the division in the final decision to overrule the commission, which may only be adopted by a two-thirds vote of the governing body.
- (b) Whenever the local agency has revised its general plan or specific plan or has overruled the commission pursuant to subdivision (a), the proposed action of the local agency shall not be subject to further commission review, unless the commission and the local agency agree that individual projects shall be reviewed by the commission.

21677. Marin County Override Provisions

Notwithstanding the two-thirds vote required by Section 21676, any public agency in the County of Marin may overrule the Marin County Airport Land Use Commission by a majority vote of its

governing body. At least 45 days prior to the decision to overrule the commission, the public agency governing body shall provide the commission and the division a copy of the proposed decision and findings. The commission and the division may provide comments to the public agency governing body within 30 days of receiving the proposed decision and findings. If the commission or the division's comments are not available within this time limit, the public agency governing body may act without them. The comments by the division or the commission are advisory to the public agency governing body. The public agency governing body shall include comments from the commission and the division in the public record of the final decision to overrule the commission, which may be adopted by a majority vote of the governing body.

21678. Airport Owner's Immunity

With respect to a publicly owned airport that a public agency does not operate, if the public agency pursuant to Section 21676, 21676.5, or 21677 overrules a commission's action or recommendation, the operator of the airport shall be immune from liability for damages to property or personal injury caused by or resulting directly or indirectly from the public agency's decision to overrule the commission's action or recommendation.

21679. Court Review

- (a) In any county in which there is no airport land use commission or other body designated to assume the responsibilities of an airport land use commission, or in which the commission or other designated body has not adopted an airport land use compatibility plan, an interested party may initiate proceedings in a court of competent jurisdiction to postpone the effective date of a zoning change, a zoning variance, the issuance of a permit, or the adoption of a regulation by a local agency, that directly affects the use of land within one mile of the boundary of a public airport within the county.
- (b) The court may issue an injunction that postpones the effective date of the zoning change, zoning variance, permit, or regulation until the governing body of the local agency that took the action does one of the following:
 - (1) In the case of an action that is a legislative act, adopts a resolution declaring that the proposed action is consistent with the purposes of this article stated in Section 21670.
 - (2) In the case of an action that is not a legislative act, adopts a resolution making findings based on substantial evidence in the record that the proposed action is consistent with the purposes of this article stated in Section 21670.
 - (3) Rescinds the action.
 - (4) Amends its action to make it consistent with the purposes of this article stated in Section 21670, and complies with either paragraph (1) or (2), whichever is applicable.
- (c) The court shall not issue an injunction pursuant to subdivision (b) if the local agency that took the action demonstrates that the general plan and any applicable specific plan of the agency accomplishes the purposes of an airport land use compatibility plan as provided in Section 21675.
- (d) An action brought pursuant to subdivision (a) shall be commenced within 30 days of the decision or within the appropriate time periods set by Section 21167 of the Public Resources Code, whichever is longer.

- (e) If the governing body of the local agency adopts a resolution pursuant to subdivision (b) with respect to a publicly owned airport that the local agency does not operate, the operator of the airport shall be immune from liability for damages to property or personal injury from the local agency's decision to proceed with the zoning change, zoning variance, permit, or regulation.
- (f) As used in this section, "interested party" means any owner of land within two miles of the boundary of the airport or any organization with a demonstrated interest in airport safety and efficiency.

21679.5. Deferral of Court Review

- (a) Until June 30, 1991, no action pursuant to Section 21679 to postpone the effective date of a zoning change, a zoning variance, the issuance of a permit, or the adoption of a regulation by a local agency, directly affecting the use of land within one mile of the boundary of a public airport, shall be commenced in any county in which the commission or other designated body has not adopted an airport land use compatibility plan, but is making substantial progress toward the completion of the airport land use compatibility plan.
- (b) If a commission has been prevented from adopting the airport land use compatibility plan by June 30, 1991, or if the adopted airport land use compatibility plan could not become effective, because of a lawsuit involving the adoption of the airport land use compatibility plan, the June 30, 1991 date in subdivision (a) shall be extended by the period of time during which the lawsuit was pending in a court of competent jurisdiction.
- (c) Any action pursuant to Section 21679 commenced prior to January 1, 1990, in a county in which the commission or other designated body has not adopted an airport land use compatibility plan, but is making substantial progress toward the completion of the airport land use compatibility plan, which has not proceeded to final judgment, shall be held in abeyance until June 30, 1991. If the commission or other designated body adopts an airport land use compatibility plan on or before June 30, 1991, the action shall be dismissed. If the commission or other designated body does not adopt an airport land use compatibility plan on or before June 30, 1991, the plaintiff or plaintiffs may proceed with the action.
- (d) An action to postpone the effective date of a zoning change, a zoning variance, the issuance of a permit, or the adoption of a regulation by a local agency, directly affecting the use of land within one mile of the boundary of a public airport for which an airport land use compatibility plan has not been adopted by June 30, 1991, shall be commenced within 30 days of June 30, 1991, or within 30 days of the decision by the local agency, or within the appropriate time periods set by Section 21167 of the Public Resources Code, whichever date is later.

AERONAUTICS LAW
PUBLIC UTILITIES CODE
Division 9, Part 1
Chapter 3—Regulation of Aeronautics
(excerpts)

21402. Ownership; Prohibited Use of Airspace

The ownership of the space above the land and waters of this State is vested in the several owners of the surface beneath, subject to the right of flight described in Section 21403. No use shall be made of such airspace which would interfere with such right of flight; provided that any use of property in conformity with an original zone of approach of an airport shall not be rendered unlawful by reason of a change in such zone of approach.

21403. Lawful Flight; Flight Within Airport Approach Zone

- (a) Flight in aircraft over the land and waters of this state is lawful, unless at altitudes below those prescribed by federal authority, or unless conducted so as to be imminently dangerous to persons or property lawfully on the land or water beneath. The landing of an aircraft on the land or waters of another, without his or her consent, is unlawful except in the case of a forced landing or pursuant to Section 21662.1. The owner, lessee, or operator of the aircraft is liable, as provided by law, for damages caused by a forced landing.
- (b) The landing, takeoff, or taxiing of an aircraft on a public freeway, highway, road, or street is unlawful except in the following cases:
 - (1) A forced landing.
 - (2) A landing during a natural disaster or other public emergency if the landing has received prior approval from the public agency having primary jurisdiction over traffic upon the freeway, highway, road, or street.
 - (3) When the landing, takeoff, or taxiing has received prior approval from the public agency having primary jurisdiction over traffic upon the freeway, highway, road or street.

The prosecution bears the burden of proving that none of the exceptions apply to the act which is alleged to be unlawful.

- (c) The right of flight in aircraft includes the right of safe access to public airports, which includes the right of flight within the zone of approach of any public airport without restriction or hazard. The zone of approach of an airport shall conform to the specifications of Part 77 of the Federal Aviation Regulations of the Federal Aviation Administration, Department of Transportation.

AERONAUTICS LAW
PUBLIC UTILITIES CODE
Division 9, Part 1
Chapter 4—Airports and Air Navigation Facilities
Article 2.7—Regulation of Obstructions
(excerpts)

21655. Proposed Site for Construction of State Building Within Two Miles of Airport Boundary

Notwithstanding any other provision of law, if the proposed site of any state building or other enclosure is within two miles, measured by air line, of that point on an airport runway, or runway proposed by an airport master plan, which is nearest the site, the state agency or office which proposes to construct the building or other enclosure shall, before acquiring title to property for the new state building or other enclosure site or for an addition to a present site, notify the Department of Transportation, in writing, of the proposed acquisition. The department shall investigate the proposed site and, within 30 working days after receipt of the notice, shall submit to the state agency or office which proposes to construct the building or other enclosure a written report of the investigation and its recommendations concerning acquisition of the site.

If the report of the department does not favor acquisition of the site, no state funds shall be expended for the acquisition of the new state building or other enclosure site, or the expansion of the present site, or for the construction of the state building or other enclosure, provided that the provisions of this section shall not affect title to real property once it is acquired.

21658. Construction of Utility Pole or Line in Vicinity of Aircraft Landing Area

No public utility shall construct any pole, pole line, distribution or transmission tower, or tower line, or substation structure in the vicinity of the exterior boundary of an aircraft landing area of any airport open to public use, in a location with respect to the airport and at a height so as to constitute an obstruction to air navigation, as an obstruction is defined in accordance with Part 77 of the Federal Aviation Regulations, Federal Aviation Administration, or any corresponding rules or regulations of the Federal Aviation Administration, unless the Federal Aviation Administration has determined that the pole, line, tower, or structure does not constitute a hazard to air navigation. This section shall not apply to existing poles, lines, towers, or structures or to the repair, replacement, or reconstruction thereof if the original height is not materially exceeded and this section shall not apply unless just compensation shall have first been paid to the public utility by the owner of any airport for any property or property rights which would be taken or damaged hereby.

21659. Hazards Near Airports Prohibited

- (a) No person shall construct or alter any structure or permit any natural growth to grow at a height which exceeds the obstruction standards set forth in the regulations of the Federal Aviation Administration relating to objects affecting navigable airspace contained in Title 14 of the Code of Federal Regulations, Part 77, Subpart C, unless a permit allowing the construction, alteration, or growth is issued by the department.

- (b) The permit is not required if the Federal Aviation Administration has determined that the construction, alteration, or growth does not constitute a hazard to air navigation or would not create an unsafe condition for air navigation. Subdivision (a) does not apply to a pole, pole line, distribution or transmission tower, or tower line or substation of a public utility.
- (c) Section 21658 is applicable to subdivision (b).

AERONAUTICS LAW
PUBLIC UTILITIES CODE
Division 9, Part 1, Chapter 4
Article 3—Regulation of Airports
(excerpts)

21661.5. City Council or Board of Supervisors and ALUC Approvals

- (a) No political subdivision, any of its officers or employees, or any person may submit any application for the construction of a new airport to any local, regional, state, or federal agency unless the plan for such construction is first approved by the board of supervisors of the county, or the city council of the city, in which the airport is to be located and unless the plan is submitted to the appropriate commission exercising powers pursuant to Article 3.5 (commencing with Section 21670) of Chapter 4 of Part 1 of Division 9, and acted upon by such commission in accordance with the provisions of such article.
- (b) A county board of supervisors or a city council may, pursuant to Section 65100 of the Government Code, delegate its responsibility under this section for the approval of a plan for construction of new helicopter landing and takeoff areas, to the county or city planning agency.

21664.5. Amended Airport Permits; Airport Expansion Defined

- (a) An amended airport permit shall be required for every expansion of an existing airport. An applicant for an amended airport permit shall comply with each requirement of this article pertaining to permits for new airports. The department may by regulation provide for exemptions from the operation of this section pursuant to Section 21661, except that no exemption shall be made limiting the applicability of subdivision (e) of Section 21666, pertaining to environmental considerations, including the requirement for public hearings in connection therewith.
- (b) As used in this section, “airport expansion” includes any of the following:
 - (1) The acquisition of runway protection zones, as defined in Federal Aviation Administration Advisory Circular 150/1500-13 [*sic.* – should be 150/5300-13], or of any interest in land for the purpose of any other expansion as set forth in this section.
 - (2) The construction of a new runway.
 - (3) The extension or realignment of an existing runway.
 - (4) Any other expansion of the airport’s physical facilities for the purpose of accomplishing or which are related to the purpose of paragraph (1), (2), or (3).
- (c) This section does not apply to any expansion of an existing airport if the expansion commenced on or prior to the effective date of this section and the expansion met the approval, on or prior to that effective date, of each governmental agency that required the approval by law.

PLANNING AND ZONING LAW
GOVERNMENT CODE
Title 7—Planning and Land Use
Division 1—Planning and Zoning
Chapter 3—Local Planning
Article 5—Authority for and Scope of General Plans
(excerpts)

65302.3. General and Applicable Specific Plans; Consistency with Airport Land Use Plans; Amendment; Nonconcurrence Findings

- (a) The general plan, and any applicable specific plan prepared pursuant to Article 8 (commencing with Section 65450), shall be consistent with the plan adopted or amended pursuant to Section 21675 of the Public Utilities Code.
- (b) The general plan, and any applicable specific plan, shall be amended, as necessary, within 180 days of any amendment to the plan required under Section 21675 of the Public Utilities Code.
- (c) If the legislative body does not concur with any of the provisions of the plan required under Section 21675 of the Public Utilities Code, it may satisfy the provisions of this section by adopting findings pursuant to Section 21676 of the Public Utilities Code.
- (d) In each county where an airport land use commission does not exist, but where there is a military airport, the general plan, and any applicable specific plan prepared pursuant to Article 8 (commencing with Section 65450), shall be consistent with the safety and noise standards in the Air Installation Compatible Use Zone prepared for that military airport.

PLANNING AND ZONING LAW

GOVERNMENT CODE

Title 7, Division 1

Chapter 4.5—Review and Approval of Development Projects

Article 3—Application for Development Projects

(excerpts)

Note: The following government code sections are referenced in Section 21675.2(c) of the ALUC statutes.

65943. Completeness of Application; Determination; Time; Specification of Parts not Complete and Manner of Completion

- (a) Not later than 30 calendar days after any public agency has received an application for a development project, the agency shall determine in writing whether the application is complete and shall immediately transmit the determination to the applicant for the development project. If the written determination is not made within 30 days after receipt of the application, and the application includes a statement that it is an application for a development permit, the application shall be deemed complete for purposes of this chapter. Upon receipt of any resubmittal of the application, a new 30-day period shall begin, during which the public agency shall determine the completeness of the application. If the application is determined not to be complete, the agency's determination shall specify those parts of the application which are incomplete and shall indicate the manner in which they can be made complete, including a list and thorough description of the specific information needed to complete the application. The applicant shall submit materials to the public agency in response to the list and description.
- (b) Not later than 30 calendar days after receipt of the submitted materials, the public agency shall determine in writing whether they are complete and shall immediately transmit that determination to the applicant. If the written determination is not made within that 30-day period, the application together with the submitted materials shall be deemed complete for the purposes of this chapter.
- (c) If the application together with the submitted materials are determined not to be complete pursuant to subdivision (b), the public agency shall provide a process for the applicant to appeal that decision in writing to the governing body of the agency or, if there is no governing body, to the director of the agency, as provided by that agency. A city or county shall provide that the right of appeal is to the governing body or, at their option, the planning commission, or both.

There shall be a final written determination by the agency of the appeal not later than 60 calendar days after receipt of the applicant's written appeal. The fact that an appeal is permitted to both the planning commission and to the governing body does not extend the 60-day period. Notwithstanding a decision pursuant to subdivision (b) that the application and submitted materials are not complete, if the final written determination on the appeal is not made within that 60-day period, the application with the submitted materials shall be deemed complete for the purposes of this chapter.

- (d) Nothing in this section precludes an applicant and a public agency from mutually agreeing to an extension of any time limit provided by this section.

(e) A public agency may charge applicants a fee not to exceed the amount reasonably necessary to provide the service required by this section. If a fee is charged pursuant to this section, the fee shall be collected as part of the application fee charged for the development permit.

(f) This section shall become operative on January 1, 2025.

(Repealed (in Sec. 9) and added by Stats. 2019, Ch. 654, Sec. 10. (SB 330) Effective January 1, 2020. Section operative January 1, 2025, by its own provisions.)

65943.5.

(a) Notwithstanding any other provision of this chapter, any appeal pursuant to subdivision (c) of Section 65943 involving a permit application to a board, office, or department within the California Environmental Protection Agency shall be made to the Secretary for Environmental Protection.

(b) Notwithstanding any other provision of this chapter, any appeal pursuant to subdivision (c) of Section 65943 involving an application for the issuance of an environmental permit from an environmental agency shall be made to the Secretary for Environmental Protection under either of the following circumstances:

(1) The environmental agency has not adopted an appeals process pursuant to subdivision (c) of Section 65943.

(2) The environmental agency declines to accept an appeal for a decision pursuant to subdivision (c) of Section 65943.

(c) For purposes of subdivision (b), “environmental permit” has the same meaning as defined in Section 72012 of the Public Resources Code, and “environmental agency” has the same meaning as defined in Section 71011 of the Public Resources Code, except that “environmental agency” does not include the agencies described in subdivisions (c) and (h) of Section 71011 of the Public Resources Code.

65944. Acceptance of Application as Complete; Requests for Additional Information; Restrictions; Clarification, Amplification, Correction, etc; Prior to Notice of Necessary Information

(a) After a public agency accepts an application as complete, the agency shall not subsequently request of an applicant any new or additional information which was not specified in the list prepared pursuant to Section 65940. The agency may, in the course of processing the application, request the applicant to clarify, amplify, correct, or otherwise supplement the information required for the application.

(b) The provisions of subdivision (a) shall not be construed as requiring an applicant to submit with an initial application the entirety of the information which a public agency may require in order to take final action on the application. Prior to accepting an application, each public agency shall inform the applicant of any information included in the list prepared pursuant to Section 65940 which will subsequently be required from the applicant in order to complete final action on the application.

(c) This section shall not be construed as limiting the ability of a public agency to request and obtain information which may be needed in order to comply with the provisions of Division 13 (commencing with Section 21000) of the Public Resources Code.

(d) (1) After a public agency accepts an application as complete, and if the project applicant has

identified that the proposed project is located within 1,000 feet of a military installation or within special use airspace or beneath a low-level flight path in accordance with Section 65940, the public agency shall provide notice of the complete application to any branch of the United States Armed Forces that has provided the Office of Planning and Research with points of contact to receive the notice.

- (2) Except for a project within 1,000 feet of a military installation, the public agency is not required to provide a copy of the application if the project is located entirely in an “urbanized area.” An urbanized area is any urban location that meets the definition used by the United State Department of Commerce’s Bureau of Census for “urban” and includes locations with core census block groups containing at least 1,000 people per square mile and surrounding census block groups containing at least 500 people per square mile.
- (e) After providing notice of the application as required in subdivision (d), and if requested by any branch of the United States Armed Forces, the public agency and the project applicant shall consult with the impacted military branch or branches to discuss the effects of the proposed project on military installations, low-level flight paths, or special use airspace, and potential alternatives and mitigation measures.
- (f) The Office of Planning and Research shall maintain on its internet website and provide notice to public agencies all of the following:
 - (1) Maps of low-level flight paths, special use airspace, and military installations.
 - (2) The military points of contact to receive notifications pursuant to subdivision (d).
 - (3) The information required in the notice of a completed application pursuant to subdivision (d). This information shall include, at a minimum, all of the following:
 - (A) The project’s specific location.
 - (B) The major physical alterations to the property on which the project will be located.
 - (C) A site place showing the location of the project on the property, as well as the massing, height, and approximate square footage, of each building that will be occupied.
 - (D) The proposed land uses by number of units or square feet using the categories in the applicable zoning ordinance.

(Amended by Stats. 2019, Ch. 142, Sec. 3. (SB 242) Effective January 1, 2020.)

65945. Notice of Proposal to Adopt or Amend Certain Plans or Ordinances by City or County, Fee; Subscription to Periodically Updated Notice as Alternative, Fee

- (a) At the time of filing an application for a development permit with a city or county, the city or county shall inform the applicant that he or she may make a written request to retrieve notice from the city or county of a proposal to adopt or amend any of the following plans or ordinances:
 - (1) A general plan.
 - (2) A specific plan.
 - (3) A zoning ordinance.
 - (4) An ordinance affecting building permits or grading permits.

The applicant shall specify, in the written request, the types of proposed action for which notice is requested. Prior to taking any of those actions, the city or county shall give notice to any applicant who has requested notice of the type of action proposed and whose development project is pending before the city or county if the city or county determines that the proposal is reasonably related to the applicant's request for the development permit. Notice shall be given only for those types of actions which the applicant specifies in the request for notification.

The city or county may charge the applicant for a development permit, to whom notice is provided pursuant to this subdivision, a reasonable fee not to exceed the actual cost of providing that notice. If a fee is charged pursuant to this subdivision, the fee shall be collected as part of the application fee charged for the development permit.

- (b) As an alternative to the notification procedure prescribed by subdivision (a), a city or county may inform the applicant at the time of filing an application for a development permit that he or she may subscribe to a periodically updated notice or set of notices from the city or county which lists pending proposals to adopt or amend any of the plans or ordinances specified in subdivision (a), together with the status of the proposal and the date of any hearings thereon which have been set.

Only those proposals which are general, as opposed to parcel-specific in nature, and which the city or county determines are reasonably related to requests for development permits, need be listed in the notice. No proposals shall be required to be listed until such time as the first public hearing thereon has been set. The notice shall be updated and mailed at least once every six weeks; except that a notice need not be updated and mailed until a change in its contents is required.

The city or county may charge the applicant for a development permit, to whom notice is provided pursuant to this subdivision, a reasonable fee not to exceed the actual cost of providing that notice, including the costs of updating the notice, for the length of time the applicant requests to be sent the notice or notices.

65945.3. Notice of Proposal to Adopt or Amend Rules or Regulations Affecting Issuance of Permits by Local Agency other than City or County; Fee

At the time of filing an application for a development permit with a local agency, other than a city or county, the local agency shall inform the applicant that he or she may make a written request to receive notice of any proposal to adopt or amend a rule or regulation affecting the issuance of development permits.

Prior to adopting or amending any such rule or regulation, the local agency shall give notice to any applicant who has requested such notice and whose development project is pending before the agency if the local agency determines that the proposal is reasonably related to the applicant's request for the development permit.

The local agency may charge the applicant for a development permit, to whom notice is provided pursuant to this section, a reasonable fee not to exceed the actual cost of providing that notice. If a fee is charged pursuant to this section, the fee shall be collected as part of the application fee charged for the development permit.

65945.5. Notice of Proposal to Adopt or Amend Regulation Affecting Issuance of Permits and Which Implements Statutory Provision by State Agency

At the time of filing an application for a development permit with a state agency, the state agency shall inform the applicant that he or she may make a written request to receive notice of any proposal to

adopt or amend a regulation affecting the issuance of development permits and which implements a statutory provision.

Prior to adopting or amending any such regulation, the state agency shall give notice to any applicant who has requested such notice and whose development project is pending before the state agency if the state agency determines that the proposal is reasonably related to the applicant's request for the development permit.

65945.7. Actions, Inactions, or Recommendations Regarding Ordinances, Rules or Regulations; Invalidity or Setting Aside Ground of Error Only if Prejudicial

No action, inaction, or recommendation regarding any ordinance, rule, or regulation subject to this Section 65945, 65945.3, or 65945.5 by any legislative body, administrative body, or the officials of any state or local agency shall be held void or invalid or be set aside by any court on the ground of any error, irregularity, informality, neglect or omission (hereinafter called "error") as to any matter pertaining to notices, records, determinations, publications, or any matters of procedure whatever, unless after an examination of the entire case, including evidence, the court shall be of the opinion that the error complained of was prejudicial, and that by reason of such error the party complaining or appealing sustained and suffered substantial injury, and that a different result would have been probable if such error had not occurred or existed. There shall be no presumption that error is prejudicial or that injury was done if error is shown.

65946. [Replaced by AB2351 Statutes of 1993]

PLANNING AND ZONING LAW
GOVERNMENT CODE
Title 7, Division 1
Chapter 9.3—Mediation and Resolution of Land Use Disputes
(excerpts)

66030.

- (a) The Legislature finds and declares all of the following:
- (1) Current law provides that aggrieved agencies, project proponents, and affected residents may bring suit against the land use decisions of state and local governmental agencies. In practical terms, nearly anyone can sue once a project has been approved.
 - (2) Contention often arises over projects involving local general plans and zoning, redevelopment plans, the California Environmental Quality Act (Division 13 (commencing with Section 21000) of the Public Resources Code), development impact fees, annexations and incorporations, and the Permit Streamlining Act (Chapter 4.5 (commencing with Section 65920)).
 - (3) When a public agency approves a development project that is not in accordance with the law, or when the prerogative to bring suit is abused, lawsuits can delay development, add uncertainty and cost to the development process, make housing more expensive, and damage California's competitiveness. This litigation begins in the superior court, and often progresses on appeal to the Court of Appeal and the Supreme Court, adding to the workload of the state's already overburdened judicial system.
- (b) It is, therefore, the intent of the Legislature to help litigants resolve their differences by establishing formal mediation processes for land use disputes. In establishing these mediation processes, it is not the intent of the Legislature to interfere with the ability of litigants to pursue remedies through the courts.

66031.

- (a) Notwithstanding any other provision of law, any action brought in the superior court relating to any of the following subjects may be subject to a mediation proceeding conducted pursuant to this chapter:
- (1) The approval or denial by a public agency of any development project.
 - (2) Any act or decision of a public agency made pursuant to the California Environmental Quality Act (Division 13 (commencing with Section 21000) of the Public Resources Code).
 - (3) The failure of a public agency to meet the time limits specified in Chapter 4.5 (commencing with Section 65920), commonly known as the Permit Streamlining Act, or in the Subdivision Map Act (Division 2 (commencing with Section 66410)).
 - (4) Fees determined pursuant to Sections 53080 to 53082, inclusive, or Chapter 4.9 (commencing with Section 65995).
 - (5) Fees determined pursuant to Chapter 5 (commencing with Section 66000).

- (6) The adequacy of a general plan or specific plan adopted pursuant to Chapter 3 (commencing with Section 65100).
 - (7) The validity of any sphere of influence, urban service area, change of organization or reorganization, or any other decision made pursuant to the Cortese-Knox-Hertzberg Local Government Reorganization Act of 2000 (Division 3 (commencing with Section 56000) of Title 5).
 - (8) The adoption or amendment of a redevelopment plan pursuant to the Community Redevelopment Law (Part 1 (commencing with Section 33000) of Division 24 of the Health and Safety Code).
 - (9) The validity of any zoning decision made pursuant to Chapter 4 (commencing with Section 65800).
 - (10) The validity of any decision made pursuant to Article 3.5 (commencing with Section 21670) of Chapter 4 of Part 1 of Division 9 of the Public Utilities Code.
- (b) Within five days after the deadline for the respondent or defendant to file its reply to an action, the court may invite the parties to consider resolving their dispute by selecting a mutually acceptable person to serve as a mediator, or an organization or agency to provide a mediator.
 - (c) In selecting a person to serve as a mediator, or an organization or agency to provide a mediator, the parties shall consider the following:
 - (1) The council of governments having jurisdiction in the county where the dispute arose.
 - (2) Any subregional or countywide council of governments in the county where the dispute arose.
 - (3) Any other person with experience or training in mediation including those with experience in land use issues, or any other organization or agency which can provide a person with experience or training in mediation, including those with experience in land use issues.
 - (d) If the court invites the parties to consider mediation, the parties shall notify the court within 30 days if they have selected a mutually acceptable person to serve as a mediator. If the parties have not selected a mediator within 30 days, the action shall proceed. The court shall not draw any implication, favorable or otherwise, from the refusal by a party to accept the invitation by the court to consider mediation. Nothing in this section shall preclude the parties from using mediation at any other time while the action is pending.

PLANNING AND ZONING LAW
GOVERNMENT CODE
Title 7—Planning and Land Use
Division 2—Subdivisions
Chapter 3—Procedure
Article 3—Review of Tentative Map by Other Agencies
(excerpts)

66455.9.

Whenever there is consideration of an area within a development for a public school site, the advisory agency shall give the affected districts and the State Department of Education written notice of the proposed site. The written notice shall include the identification of any existing or proposed runways within the distance specified in Section 17215 of the Education Code. If the site is within the distance of an existing or proposed airport runway as described in Section 17215 of the Education Code, the department shall notify the State Department of Transportation as required by the section and the site shall be investigated by the State Department of Transportation required by Section 17215.

EDUCATION CODE
Title 1—General Education Code Provisions
Division 1—General Education Code Provisions
Part 10.5—School Facilities
Chapter 1—School Sites
Article 1—General Provisions
(excerpts)

17215.

- (a) In order to promote the safety of pupils, comprehensive community planning, and greater educational usefulness of school sites, before acquiring title to or leasing property for a new school site, the governing board of each school district, including any district governed by a city board of education or a charter school, shall give the State Department of Education written notice of the proposed acquisition or lease and shall submit any information required by the State Department of Education if the site is within two miles, measured by air line, of that point on an airport runway or a potential runway included in an airport master plan that is nearest to the site.
- (b) Upon receipt of the notice required pursuant to subdivision (a), the State Department of Education shall notify the Department of Transportation in writing of the proposed acquisition or lease. If the Department of Transportation is no longer in operation, the State Department of Education shall, in lieu of notifying the Department of Transportation, notify the United States Department of Transportation or any other appropriate agency, in writing, of the proposed acquisition for the purpose of obtaining from the department or other agency any information or assistance that it may desire to give.
- (c) The Department of Transportation shall investigate the proposed site and, within 30 working days after receipt of the notice, shall submit to the State Department of Education a written report of its findings including recommendations concerning acquisition or lease of the site. As part of the investigation, the Department of Transportation shall give notice thereof to the owner and operator of the airport who shall be granted the opportunity to comment upon the site. The Department of Transportation shall adopt regulations setting forth the criteria by which a site will be evaluated pursuant to this section.
- (d) The State Department of Education shall, within 10 days of receiving the Department of Transportation's report, forward the report to the governing board of the school district or charter school. The governing board or charter school may not acquire title to or lease the property until the report of the Department of Transportation has been received. If the report does not favor the acquisition or lease of the property for a school site or an addition to a present school site, the governing board or charter school may not acquire title to or lease the property. If the report does favor the acquisition or lease of the property for a school site or an addition to a present school site, the governing board or charter school shall hold a public hearing on the matter prior to acquiring or leasing the site.
- (e) If the Department of Transportation's recommendation does not favor acquisition or lease of the proposed site, state funds or local funds may not be apportioned or expended for the acquisition of that site, construction of any school building on that site, or for the expansion of any existing site to include that site.
- (f) This section does not apply to sites acquired prior to January 1, 1966, nor to any additions or extensions to those sites.

EDUCATION CODE
Title 3—Postsecondary Education
Division 7—Community Colleges
Part 49—Community Colleges, Education Facilities
Chapter 1—School Sites
Article 2—School Sites
(excerpts)

81033. Investigation: Geologic and Soil Engineering Studies; Airport in Proximity

- (c) To promote the safety of students, comprehensive community planning, and greater educational usefulness of community college sites, the governing board of each community college district, if the proposed site is within two miles, measured by air line, of that point on an airport runway, or a runway proposed by an airport master plan, which is nearest the site and excluding them if the property is not so located, before acquiring title to property for a new community college site or for an addition to a present site, shall give the board of governors notice in writing of the proposed acquisition and shall submit any information required by the board of governors.

Immediately after receiving notice of the proposed acquisition of property which is within two miles, measured by air line, of that point on an airport runway, or a runway proposed by an airport master plan, which is nearest the site, the board of governors shall notify the Division of Aeronautics of the Department of Transportation, in writing, of the proposed acquisition. The Division of Aeronautics shall make an investigation and report to the board of governors within 30 working days after receipt of the notice. If the Division of Aeronautics is no longer in operation, the board of governors shall, in lieu of notifying the Division of Aeronautics, notify the Federal Aviation Administration or any other appropriate agency, in writing, of the proposed acquisition for the purpose of obtaining from the authority or other agency such information or assistance as it may desire to give.

The board of governors shall investigate the proposed site and within 35 working days after receipt of the notice shall submit to the governing board a written report and its recommendations concerning acquisition of the site. The governing board shall not acquire title to the property until the report of the board of governors has been received. If the report does not favor the acquisition of the property for a community college site or an addition to a present community college site, the governing board shall not acquire title to the property until 30 days after the department’s report is received and until the board of governors’ report has been read at a public hearing duly called after 10 days’ notice published once in a newspaper of general circulation within the community college district, or if there is no such newspaper, then in a newspaper of general circulation within the county in which the property is located.

- (d) If, with respect to a proposed site located within two miles of an operative airport runway, the report of the board of governors submitted to a community college district governing board under subdivision (c) does not favor the acquisition of the site on the sole or partial basis of the unfavorable recommendation of the Division of Aeronautics of the Department of Transportation, no state agency or officer shall grant, apportion, or allow to such community college district for expenditure in connection with that site, any state funds otherwise made available under any state law whatever for a community college site acquisition or college building

construction, or for expansion of existing sites and buildings, and no funds of the community college district or of the county in which the district lies shall be expended for such purposes; provided that provisions of this section shall not be applicable to sites acquired prior to January 1, 1966, nor any additions or extensions to such sites.

If the recommendations of the Division of Aeronautics are unfavorable, such recommendations shall not be overruled without the express approval of the board of governors and the State Allocation Board.

CALIFORNIA ENVIRONMENTAL QUALITY ACT STATUTES

PUBLIC RESOURCES CODE

Division 13—Environmental Quality

Chapter 2.6—General

(excerpts)

21096. Airport Planning

- (a) If a lead agency prepares an environmental impact report for a project situated within airport land use compatibility plan boundaries, or, if an airport land use compatibility plan has not been adopted, for a project within two nautical miles of a public airport or public use airport, the Airport Land Use Planning Handbook published by the Division of Aeronautics of the Department of Transportation, in compliance with Section 21674.5 of the Public Utilities Code and other documents, shall be utilized as technical resources to assist in the preparation of the environmental impact report as the report relates to airport-related safety hazards and noise problems.
- (b) A lead agency shall not adopt a negative declaration for a project described in subdivision (a) unless the lead agency considers whether the project will result in a safety hazard or noise problem for persons using the airport or for persons residing or working in the project area.

BUSINESS AND PROFESSIONS CODE
Division 4—Real Estate
Part 2—Regulation of Transactions
Chapter 1—Subdivided Lands
Article 2—Investigation, Regulation and Report
(excerpts)

11010.

(a) Except as otherwise provided pursuant to subdivision (c) or elsewhere in this chapter, any person who intends to offer subdivided lands within this state for sale or lease shall file with the Department of Real Estate an application for a public report consisting of a notice of intention and a completed questionnaire on a form prepared by the department.

(b) The notice of intention shall contain the following information about the subdivided lands and the proposed offering:

[Sub-Sections (1) through (12) omitted]

(13) (A) The location of all existing airports, and of all proposed airports shown on the general plan of any city or county, located within two statute miles of the subdivision. If the property is located within an airport influence area, the following statement shall be included in the notice of intention:

NOTICE OF AIRPORT IN VICINITY

This property is presently located in the vicinity of an airport, within what is known as an airport influence area. For that reason, the property may be subject to some of the annoyances or inconveniences associated with proximity to airport operations (for example: noise, vibration, or odors). Individual sensitivities to those annoyances can vary from person to person. You may wish to consider what airport annoyances, if any, are associated with the property before you complete your purchase and determine whether they are acceptable to you.

(B) For purposes of this section, an “airport influence area,” also known as an “airport referral area,” is the area in which current or future airport-related noise, overflight, safety, or airspace protection factors may significantly affect land uses or necessitate restrictions on those uses as determined by an airport land use commission.

CIVIL CODE
Division 2—Property
Part 4—Acquisition of Property
Title 4—Transfer
Chapter 2—Transfer of Real Property
Article 1.7—Disclosure of Natural Hazards Upon Transfer of Residential Property
(excerpts)

1103.

- (a) For purpose of this article, the definitions in Chapter 1 (commencing with Section 10000) of Part 1 of Division 4 of the Business and Professions Code shall apply.
- (b) Except as provided in Section 1103.1, this article applies to a sale, exchange, real property sales contract, as defined in Section 2985, lease with an option to purchase, any other option to purchase, or ground lease coupled with improvements, of any single-family residential real property.
- (c) This article shall apply to the transactions described in subdivision (b) only if the seller or his or her agent is required by one or more of the following to disclose the property’s location within a hazard zone:
 - (1) A seller’s agent for a seller of real property that is located within a special flood hazard area (any type Zone “A” or “V”) designated by the Federal Emergency Management Agency, or the seller if the seller is acting without a seller’s agent, shall disclose to any prospective buyer the fact that the property is located within a special flood hazard area if either:
 - (A) The seller, or the seller’s agent, has actual knowledge that the property is within a special flood hazard area.
 - (B) The local jurisdiction has compiled a list, by parcel, of properties that are within the special flood hazard area and a notice has been posted at the offices of the county recorder, county assessor, and county planning agency that identifies the location of the parcel list.
 - (2) ... located within an area of potential flooding... shall disclose to any prospective buyer the fact that the property is located within an area of potential flooding if either:
 - (3) ... is located within a very high fire hazard severity zone, designated pursuant to Section 51178 of the Government Code... shall disclose to any prospective buyer the fact that the property is located within a very high fire hazard severity zone and is subject to the requirements of Section 51182...
 - (4) ... is located within an earthquake fault zone, designated pursuant to Section 2622 of the Public Resources Code... shall disclose to any prospective buyer the fact that the property is located within a delineated earthquake fault zone... regarding changes to the map received by the county.
 - (5) ... is located within a seismic hazard zone, designated pursuant to Section 2696 of the Public Resources Code, or the seller if the seller is acting without an agent, shall disclose to any prospective buyer the fact that the property is located within a seismic hazard...

(6) ...is located within a state responsibility area determined by the board, pursuant to Section 4125 of the Public Resources Code, or the seller's agent, shall disclose to any prospective buyer the fact that the property is located within a wildland area that may contain substantial forest fire risks and hazards and is subject to the requirements of Section 4291 of the Public Resources Code...

(d) Any waiver of the requirements of this article is void as against public policy.

(Amended by Stats. 2018, Ch. 907, Sec. 20. (AB 1289) Effective January 1, 2019.)

1103.1.

(a) This article does not apply to the following sales:

- (1) Sales or transfers pursuant to court order, including, but not limited to, sales ordered by a probate court in administration of an estate, sales pursuant to a writ of execution, sales by any foreclosure sale, sales by a trustee in bankruptcy, sales by eminent domain, and sales resulting from a decree for specific performance.
 - (2) Sales or transfers to a mortgagee by a mortgagor or successor in interest who is in default, sales to a beneficiary of a deed of trust by a trustor or successor in interest who is in default, transfers by any foreclosure sale after default, any foreclosure sale after default in an obligation secured by a mortgage, sale under a power of sale or any foreclosure sale under a decree of foreclosure after default in an obligation secured by a deed of trust or secured by any other instrument containing a power of sale, or sales by a mortgagee or a beneficiary under a deed of trust who has acquired the real property at a sale conducted pursuant to a power of sale under a mortgage or deed of trust or a sale pursuant to a decree of foreclosure or has acquired the real property by a deed in lieu of foreclosure.
 - (3) Sales or transfers by a fiduciary in the course of the administration of a trust, guardianship, conservatorship, or decedent's estate. This exemption shall not apply to a sale if the trustee is a natural person who is a trustee of a revocable trust and the seller is a former owner of the property or an occupant in possession of the property within the preceding year.
 - (4) Sales or transfers from one coowner to one or more other coowners.
 - (5) Sales or transfers made to a spouse, or to a person or persons in the line of consanguinity of one or more of the sellers.
 - (6) Sales or transfers between spouses resulting from a judgment of dissolution of marriage or of legal separation of the parties or from a property settlement agreement incidental to that judgment.
 - (7) Sales or transfers by the Controller in the course of administering Chapter 7 (commencing with Section 1500) of Title 10 of Part 3 of the Code of Civil Procedure.
 - (8) Sales or transfers under Chapter 7 (commencing with Section 3691) or Chapter 8 (commencing with Section 3771) of Part 6 of Division 1 of the Revenue and Taxation Code.
 - (9) Sales, transfers, or exchanges to or from any governmental entity.
 - (10) The sale, creation, or transfer of any lease of any duration except a lease with an option to purchase or a ground lease coupled with improvements.
- (b) Sales and transfers not subject to this article may be subject to other disclosure requirements, including those under Sections 8589.3, 8589.4, and 51183.5 of the Government Code and Sections 2621.9, 2694, and 4136 of the Public Resources Code. In sales not subject to this article, agents may make required disclosures in a separate writing.
- (c) Notwithstanding the definition of sale in Section 10018.5 of the Business and Professions Code and Section 2079.13, the terms "sale" and "transfer," as they are used in this section, shall have their commonly understood meanings. The changes made to this section by Assembly Bill 1289 of the 2017–18 Legislative Session shall not be interpreted to change the application of the law as it read prior to January 1, 2019.

(Amended by Stats. 2020, Ch. 370, Sec. 27. (SB 1371) Effective January 1, 2021.)

1103.2.

- (a) The disclosures required by this article are set forth in, and shall be made on a copy of, the following Natural Hazard Disclosure Statement: [content omitted].
- (b) If an earthquake fault zone, seismic hazard zone, very high fire hazard severity zone, or wildland fire area map or accompanying information is not of sufficient accuracy or scale that a reasonable person can determine if the subject real property is included in a natural hazard area, the seller or seller's agent shall mark "Yes" on the Natural Hazard Disclosure Statement. The seller's agent may mark "No" on the Natural Hazard Disclosure Statement if the seller attaches a report prepared pursuant to subdivision (c) of Section 1103.4 that verifies the property is not in the hazard zone. This subdivision is not intended to limit or abridge any existing duty of the seller or the seller's agents to exercise reasonable care in making a determination under this subdivision.

[Sub-Sections (c) through (h) omitted]

[Section 1103.3 omitted]

1103.4.

- (a) Neither the seller nor any seller's agent or buyer's agent shall be liable for any error, inaccuracy, or omission of any information delivered pursuant to this article if the error, inaccuracy, or omission was not within the personal knowledge of the seller or seller's agent or buyer's agent, and was based on information timely provided by public agencies or by other persons providing information as specified in subdivision (c) that is required to be disclosed pursuant to this article, and ordinary care was exercised in obtaining and transmitting the information.
- (b) The delivery of any information required to be disclosed by this article to a prospective buyer by a public agency or other person providing information required to be disclosed pursuant to this article shall be deemed to comply with the requirements of this article and shall relieve the seller, seller's agent, and buyer's agent of any further duty under this article with respect to that item of information.
- (c) The delivery of a report or opinion prepared by a licensed engineer, land surveyor, geologist, or expert in natural hazard discovery dealing with matters within the scope of the professional's license or expertise, shall be sufficient compliance for application of the exemption provided by subdivision (a) if the information is provided to the prospective buyer pursuant to a request therefor, whether written or oral. In responding to that request, an expert may indicate, in writing, an understanding that the information provided will be used in fulfilling the requirements of Section 1103.2 and, if so, shall indicate the required disclosures, or parts thereof, to which the information being furnished is applicable. Where such a statement is furnished, the expert shall not be responsible for any items of information, or parts thereof, other than those expressly set forth in the statement.
 - (1) In responding to the request, the expert shall determine whether the property is within an airport influence area as defined in subdivision (b) of Section 11010 of the Business and Professions Code. If the property is within an airport influence area, the report shall contain the following statement:

NOTICE OF AIRPORT IN VICINITY

This property is presently located in the vicinity of an airport, within what is known as an airport influence area. For that reason, the property may be subject to some of the annoyances or inconveniences associated with proximity to airport operations

(for example: noise, vibration, or odors). Individual sensitivities to those annoyances can vary from person to person. You may wish to consider what airport annoyances, if any, are associated with the property before you complete your purchase and determine whether they are acceptable to you.

[Remainder of Article 1.7 omitted]

CIVIL CODE
Division 2, Part 4
Title 6—Common Interest Developments
Chapter 2—County Documents
Article 1—Creation
(excerpts)

1353.

- (a) (1) A declaration, recorded on or after January 1, 1986, shall contain a legal description of the common interest development, and a statement that the common interest development is a community apartment project, condominium project, planned development, stock cooperative, or combination thereof. The declaration shall additionally set forth the name of the association and the restrictions on the use or enjoyment of any portion of the common interest development that are intended to be enforceable equitable servitudes. If the property is located within an airport influence area, a declaration, recorded after January 1, 2004, shall contain the following statement:

NOTICE OF AIRPORT IN VICINITY

This property is presently located in the vicinity of an airport, within what is known as an airport influence area. For that reason, the property may be subject to some of the annoyances or inconveniences associated with proximity to airport operations (for example: noise, vibration, or odors). Individual sensitivities to those annoyances can vary from person to person. You may wish to consider what airport annoyances, if any, are associated with the property before you complete your purchase and determine whether they are acceptable to you.

- (2) For purposes of this section, an “airport influence area,” also known as an “airport referral area,” is the area in which current or future airport-related noise, overflight, safety, or airspace protection factors may significantly affect land uses or necessitate restrictions on those uses as determined by an airport land use commission.
- (3) [Omitted]
- (4) The statement in a declaration acknowledging that a property is located in an airport influence area does not constitute a title defect, lien, or encumbrance.
- (b) The declaration may contain any other matters the original signator of the declaration or the owners consider appropriate.

LEGISLATIVE HISTORY SUMMARY

PUBLIC UTILITIES CODE

Sections 21670 et seq.

Airport Land Use Commission Statutes

And Related Statutes

- 1967 Original ALUC statute enacted.
- Establishment of ALUCs required in each county containing a public airport served by a certificated air carrier.
 - The purpose of ALUCs is indicated as being to make recommendations regarding height restrictions on buildings and the use of land surrounding airports.
- 1970 Assembly Bill 1856 (Badham) Chapter 1182, Statutes of 1970—Adds provisions which:
- Require ALUCs to prepare comprehensive land use plans.
 - Require such plans to include a long-range plan and to reflect the airport’s forecast growth during the next 20 years.
 - Require ALUC review of airport construction plans (Section 21661.5).
 - Exempt Los Angeles County from the requirement of establishing an ALUC.
- 1971 The function of ALUCs is restated as being to require new construction to conform to Department of Aeronautics standards.
- 1973 ALUCs are permitted to establish compatibility plans for military airports.
- 1982 Assembly Bill 2920 (Rogers) Chapter 1041, Statutes of 1982—Adds major changes which:
- More clearly articulate the purpose of ALUCs.
 - Eliminate reference to “achieve by zoning.”
 - Require consistency between local general and specific plans and airport land use commission plans; the requirements define the process for attaining consistency, they do not establish standards for consistency.
 - Eliminate the requirement for proposed individual development projects to be referred to an ALUC for review once local general/specific plans are consistent with the ALUC’s plan.
 - Require that local agencies make findings of fact before overriding an ALUC decision.
 - Change the vote required for an override from 4/5 to 2/3.
- 1984 Assembly Bill 3551 (Mountjoy) Chapter 1117, Statutes of 1984—Amends the law to:
- Require ALUCs in all counties having an airport which serves the general public unless a county and its cities determine an ALUC is not needed.
 - Limit amendments to compatibility plans to once per year.
 - Allow individual projects to continue to be referred to the ALUC by agreement.
 - Extend immunity to airports if an ALUC action is overridden by a local agency not owning the airport.

- Provide state funding eligibility for preparation of compatibility plans through the Regional Transportation Improvement Program process.
- 1987 Senate Bill 633 (Rogers) Chapter 1018, Statutes of 1987—Makes revisions which:
- Require that a designated body serving as an ALUC include two members having “expertise in aviation.”
 - Allows an interested party to initiate court proceedings to postpone the effective date of a local land use action if a compatibility plan has not been adopted.
 - Delete *sunset* provisions contained in certain clauses of the law. Allows reimbursement for ALUC costs in accordance with the Commission on State Mandates.
- 1989 Senate Bill 255 (Bergeson) Chapter 54, Statutes of 1989—
- Sets a requirement that comprehensive land use plans be completed by June 1991.
 - Establishes a method for compelling ALUCs to act on matters submitted for review.
 - Allows ALUCs to charge fees for review of projects.
 - Suspends any lawsuits that would stop development until the ALUC adopts its plan or until June 1, 1991.
- 1989 Senate Bill 235 (Alquist) Chapter 788, Statutes of 1989—Appropriates \$3,672,000 for the payment of claims to counties seeking reimbursement of costs incurred during fiscal years 1985-86 through 1989-90 pursuant to state-mandated requirement (Chapter 1117, Statutes of 1984) for creation of ALUCs in most counties. This statute was repealed in 1993.
- 1990 Assembly Bill 4164 (Mountjoy) Chapter 1008, Statutes of 1990—Adds section 21674.5 requiring the Division of Aeronautics to develop and implement a training program for ALUC staffs.
- 1990 Assembly Bill 4265 (Clute) Chapter 563, Statutes of 1990—With the concurrence of the Division of Aeronautics, allows ALUCs to use an airport layout plan, rather than a long-range airport master plan, as the basis for preparation of a compatibility plan.
- 1990 Senate Bill 1288 (Beverly) Chapter 54, Statutes of 1990—Amends Section 21670.2 to give Los Angeles County additional time to prepare compatibility plans and meet other provisions of the ALUC statutes.
- 1991 Senate Bill 532 (Bergeson) Chapter 140, Statutes of 1991—
- Allows counties having half of their compatibility plans completed or under preparation by June 30, 1991, an additional year to complete the remainder.
 - Allows ALUCs to continue to charge fees under these circumstances.
 - Fees may be charged only until June 30, 1992, if plans are not completed by then.
- 1993 Senate Bill 443 (Committee on Budget and Fiscal Review) Chapter 59, Statutes of 1993—Amends Section 21670(b) to make the formation of ALUCs permissive rather than mandatory as of June 30, 1993. (Note: Section 21670.2 which assigns responsibility for coordinating the airport planning of public agencies in Los Angeles County is not affected by this amendment.)
- 1994 Assembly Bill 2831 (Mountjoy) Chapter 644, Statutes of 1994 —Reinstates the language in Section 21670(b) mandating establishment of ALUCs, but also provides for an alternative airport land use planning process. Lists specific actions which a county and affected cities must take in order for such alternative process to receive Caltrans approval. Requires that

ALUCs be guided by information in the Caltrans *Airport Land Use Planning Handbook* when formulating airport land use plans.

- 1994 Senate Bill 1453 (Rogers) Chapter 438, Statutes of 1994—Amends California Environmental Quality Act (CEQA) statutes as applied to preparation of environmental documents affecting projects in the vicinity of airports. Requires lead agencies to use the *Airport Land Use Planning Handbook* as a technical resource when assessing the airport-related noise and safety impacts of such projects.
- 1997 Assembly Bill 1130 (Oller) Chapter 81, Statutes of 1997—Added Section 21670.4 concerning airports whose planning boundary straddles a county line.
- 2000 Senate Bill 1350 (Rainey) Chapter 506, Statutes of 2000—Added Section 21670(f) clarifying that special districts are among the local agencies to which airport land use planning laws are intended to apply.
- 2001 Assembly Bill 93 (Wayne) Chapter 946, Statutes of 2001—Added Section 21670.3 regarding San Diego County Regional Airport Authority’s responsibility for airport planning within San Diego County.
- 2002 Assembly Bill 3026 (Committee on Transportation) Chapter 438, Statutes of 2002—Changes the term “comprehensive land use plan” to “airport land use compatibility plan.”
- 2002 Assembly Bill 2776 (Simitian) Chapter 496, Statutes of 2002—Requires information regarding the location of a property within an airport influence area be disclosed as part of certain real estate transactions effective January 1, 2004.
- 2002 Senate Bill 1468 (Knight) Chapter 971, Statutes of 2002—Changes ALUC preparation of airport land use compatibility plans for military airports from optional to required. Requires that the plans be consistent with the safety and noise standards in the Air Installation Compatible Use Zone for that airport. Requires that the general plan and any specific plans be consistent with these standards where there is military airport, but an airport land use commission does not exist.
- 2003 Assembly Bill 332 (Mullin) Chapter 351, Statutes of 2003—Clarifies that school districts and community college districts are subject to compatibility plans. Requires local public agencies to notify ALUC and Division of Aeronautics at least 45 days prior to deciding to overrule the ALUC.
- Adds that prior to granting building construction permits, local agencies shall be guided by the criteria established in the *Airport Land Use Planning Handbook* and any related federal aviation regulations to the extent that the criteria has been incorporated into their airport land use compatibility plan.
- 2004 Senate Bill 1223 (Committee on Transportation) Chapter 615, Statutes of 2004—Technical revisions eliminating most remaining references to the term “comprehensive land use plan” and replacing it with “airport land use compatibility plan.” Also replaces the terms “planning area” and “study area” with “airport influence area.”
- 2005 Assembly Bill 1358 (Mullin) Chapter 29, Statutes of 2005—Requires a school district to notify the Department of Transportation before leasing property for a new school site. Also makes these provisions applicable to charter schools.

- 2007 Senate Bill 10 (Kehoe) Chapter 287, Statutes of 2007—The San Diego County Regional Airport Authority Reform Act of 2007. Restructures the airport authority established in 2001 by AB 93 (Wayne), with a set of goals related to governance, accountability, planning and operations at San Diego International Airport.
- 2009 Assembly Bill 45 (Blakeslee) Chapter 404, Statutes of 2009—Requires small wind energy systems installed near airports to comply with all applicable Federal Aviation Administration requirements, including Subpart B of Part 77. These systems are not allowed to locate in vicinity of an airport if they are prohibited by a comprehensive land use plan or any implementing regulations adopted by an Airport Land Use Commission.
- 2010 Senate Bill 1333 (Yee) Chapter 329, Statutes of 2010—If a local government requires dedication of an avigation easement to the owner or operator of the airport as a condition of approval of a noise-sensitive project, the avigation easement must be granted prior to the issuance of the building permit. Also requires that a termination clause be included in the avigation easement if the project is not built or the permit has expired or been revoked.
- 2012 Assembly Bill 805 (Torres) Chapter 180, Statutes of 2012—Recodifies the Common Interest Development Act which requires a recorded disclosure statement if a common interest development is located within an airport influence area.
- 2012 Assembly Bill 1486 (Lara) Chapter 690, Statutes of 2012—Exempts from CEQA the design, construction and maintenance of certain structures and equipment of the Los Angeles Regional Interoperable Communications System (LA-RICS). However, any new antenna would be required to comply with applicable state and federal height restrictions and any height limits established by an applicable airport land use compatibility plan.
- 2013 Assembly Bill 1058 (Chavez) Chapter 83, Statutes of 2013—Modifies the process by which directors are appointed to the San Diego County Regional Airport Authority; the entity responsible for preparing, adopting and amending airport land use compatibility plans for each airport in San Diego County.
- 2013 Assembly Bill 758 (Block) Chapter 606, Statutes of 2013—Provides the City of Coronado with 540 days, instead of the standard 180 days, of any amendment to the airport land use compatibility plan to amend its general plan and any applicable specific plan.

This page left intentionally blank

Appendix B

Title 14 Code of Federal Regulations Part 77

Title 14 Code of Federal Regulations Part 77 Safe, Efficient Use and Preservation of the Navigable Airspace

Current as of January 2021

Subpart A

GENERAL

77.1 Purpose.

This part establishes:

- (a) The requirements to provide notice to the FAA of certain proposed construction, or the alteration of existing structures;
- (b) The standards used to determine obstructions to air navigation, and navigational and communication facilities;
- (c) The process for aeronautical studies of obstructions to air navigation or navigational facilities to determine the effect on the safe and efficient use of navigable airspace, air navigation facilities or equipment; and
- (d) The process to petition the FAA for discretionary review of determinations, revisions, and extensions of determinations.

77.3 Definitions.

For the purpose of this part:

“Non-precision instrument runway” means a runway having an existing instrument approach procedure utilizing air navigation facilities with only horizontal guidance, or area type navigation equipment, for which a straight-in non-precision instrument approach procedure has been approved, or planned, and for which no precision approach facilities are planned, or indicated on an FAA planning document or military service military airport planning document.

Planned or proposed airport is an airport that is the subject of at least one of the following documents received by the FAA:

- (1) Airport proposals submitted under 14 CFR Part 157.
- (2) Airport Improvement Program requests for aid.
- (3) Notices of existing airports where prior notice of the airport construction or alteration was not provided as required by 14 CFR Part 157.
- (4) Airport layout plans.
- (5) DOD proposals for airports used only by the U.S. Armed Forces.

- (6) DOD proposals on joint-use (civil-military) airports.
- (7) Completed airport site selection feasibility study.

“Precision instrument runway” means a runway having an existing instrument approach procedure utilizing an Instrument Landing System (ILS), or a Precision Approach Radar (PAR). It also means a runway for which a precision approach system is planned and is so indicated by an FAA-approved airport layout plan; a military service approved military airport layout plan; any other FAA planning document, or military service military airport planning document.

“Public use airport” is an airport available for use by the general public without a requirement for prior approval of the airport owner or operator.

“Seaplane base” is considered to be an airport only if its sea lanes are outlined by visual markers.

“Utility runway” means a runway that is constructed for and intended to be used by propeller driven aircraft of 12,500 pounds maximum gross weight and less.

“Visual runway” means a runway intended solely for the operation of aircraft using visual approach procedures, with no straight-in instrument approach procedure and no instrument designation indicated on an FAA-approved airport layout plan, a military service approved military airport layout plan, or by any planning document submitted to the FAA by competent authority.

Subpart B

NOTICE REQUIREMENTS

77.5 Applicability.

- (a) If you propose any construction or alteration described in §77.9, you must provide adequate notice to the FAA of that construction or alteration.
- (b) If requested by the FAA, you must also file supplemental notice before the start date and upon completion of certain construction or alterations that are described in §77.9.
- (c) Notice received by the FAA under this subpart is used to:
 - (1) Evaluate the effect of the proposed construction or alteration on safety in air commerce and the efficient use and preservation of the navigable airspace and of airport traffic capacity at public use airports;
 - (2) Determine whether the effect of proposed construction or alteration is a hazard to air navigation;
 - (3) Determine appropriate marking and lighting recommendations, using FAA Advisory Circular 70/7460-1, Obstruction Marking and Lighting;
 - (4) Determine other appropriate measures to be applied for continued safety of air navigation; and
 - (5) Notify the aviation community of the construction or alteration of objects that affect the navigable airspace, including the revision of charts, when necessary.

77.7 Form and time of notice.

- (a) If you are required to file notice under §77.9, you must submit to the FAA a completed FAA Form 7460–1, Notice of Proposed Construction or Alteration. FAA Form 7460–1 is available at FAA regional offices and on the Internet.
- (b) You must submit this form at least 45 days before the start date of the proposed construction or alteration or the date an application for a construction permit is filed, whichever is earliest.
- (c) If you propose construction or alteration that is also subject to the licensing requirements of the Federal Communications Commission (FCC), you must submit notice to the FAA on or before the date that the application is filed with the FCC.
- (d) If you propose construction or alteration to an existing structure that exceeds 2,000 ft. in height above ground level (AGL), the FAA presumes it to be a hazard to air navigation that results in an inefficient use of airspace. You must include details explaining both why the proposal would not constitute a hazard to air navigation and why it would not cause an inefficient use of airspace.
- (e) The 45-day advance notice requirement is waived if immediate construction or alteration is required because of an emergency involving essential public services, public health, or public safety. You may provide notice to the FAA by any available, expeditious means. You must file a completed FAA Form 7460–1 within 5 days of the initial notice to the FAA. Outside normal business hours, the nearest flight service station will accept emergency notices.

77.9 Construction or alteration requiring notice.

If requested by the FAA, or if you propose any of the following types of construction or alteration, you must file notice with the FAA of:

- (a) Any construction or alteration that is more than 200 ft. AGL at its site.
- (b) Any construction or alteration that exceeds an imaginary surface extending outward and upward at any of the following slopes:
 - (1) 100 to 1 for a horizontal distance of 20,000 ft. from the nearest point of the nearest runway of each airport described in paragraph (d) of this section with its longest runway more than 3,200 ft. in actual length, excluding heliports.
 - (2) 50 to 1 for a horizontal distance of 10,000 ft. from the nearest point of the nearest runway of each airport described in paragraph (d) of this section with its longest runway no more than 3,200 ft. in actual length, excluding heliports.
 - (3) 25 to 1 for a horizontal distance of 5,000 ft. from the nearest point of the nearest landing and takeoff area of each heliport described in paragraph (d) of this section.
- (c) Any highway, railroad, or other traverse way for mobile objects, of a height which, if adjusted upward 17 feet for an Interstate Highway that is part of the National System of Military and Interstate Highways where overcrossings are designed for a minimum of 17 feet vertical distance, 15 feet for any other public roadway, 10 feet or the height of the highest mobile object that would normally traverse the road, whichever is greater, for a private road, 23 feet for a railroad, and for a waterway or any other traverse way not previously mentioned, an amount equal to the height of the highest mobile object that would normally traverse it, would exceed a standard of paragraph (a) or (b) of this section.
- (d) Any construction or alteration on any of the following airports and heliports:

- (1) A public use airport listed in the Airport/Facility Directory, Alaska Supplement, or Pacific Chart Supplement of the U.S. Government Flight Information Publications;
 - (2) A military airport under construction, or an airport under construction that will be available for public use;
 - (3) An airport operated by a Federal agency or the DOD.
 - (4) An airport or heliport with at least one FAA-approved instrument approach procedure.
- (e) You do not need to file notice for construction or alteration of:
- (1) Any object that will be shielded by existing structures of a permanent and substantial nature or by natural terrain or topographic features of equal or greater height, and will be located in the congested area of a city, town, or settlement where the shielded structure will not adversely affect safety in air navigation;
 - (2) Any air navigation facility, airport visual approach or landing aid, aircraft arresting device, or meteorological device meeting FAA-approved siting criteria or an appropriate military service siting criteria on military airports, the location and height of which are fixed by its functional purpose;
 - (3) Any construction or alteration for which notice is required by any other FAA regulation.
 - (4) Any antenna structure of 20 feet or less in height, except one that would increase the height of another antenna structure.

77.11 Supplemental notice requirements.

- (a) You must file supplemental notice with the FAA when:
 - (1) The construction or alteration is more than 200 feet in height AGL at its site; or
 - (2) Requested by the FAA.
- (b) You must file supplemental notice on a prescribed FAA form to be received within the time limits specified in the FAA determination. If no time limit has been specified, you must submit supplemental notice of construction to the FAA within 5 days after the structure reaches its greatest height.
- (c) If you abandon a construction or alteration proposal that requires supplemental notice, you must submit notice to the FAA within 5 days after the project is abandoned.
- (d) If the construction or alteration is dismantled or destroyed, you must submit notice to the FAA within 5 days after the construction or alteration is dismantled or destroyed.

Subpart C

**STANDARDS FOR DETERMINING OBSTRUCTIONS TO
AIR NAVIGATION OR NAVIGATIONAL AIDS OR FACILITIES**

77.13 Applicability.

This subpart describes the standards used for determining obstructions to air navigation, navigational aids, or navigational facilities. These standards apply to the following:

- (a) Any object of natural growth, terrain, or permanent or temporary construction or alteration, including equipment or materials used and any permanent or temporary apparatus.
- (b) The alteration of any permanent or temporary existing structure by a change in its height, including appurtenances, or lateral dimensions, including equipment or material used therein.

77.15 Scope.

- (a) This subpart describes standards used to determine obstructions to air navigation that may affect the safe and efficient use of navigable airspace and the operation of planned or existing air navigation and communication facilities. Such facilities include air navigation aids, communication equipment, airports, Federal airways, instrument approach or departure procedures, and approved off-airway routes.
- (b) Objects that are considered obstructions under the standards described in this subpart are presumed hazards to air navigation unless further aeronautical study concludes that the object is not a hazard. Once further aeronautical study has been initiated, the FAA will use the standards in this subpart, along with FAA policy and guidance material, to determine if the object is a hazard to air navigation.
- (c) The FAA will apply these standards with reference to an existing airport facility, and airport proposals received by the FAA, or the appropriate military service, before it issues a final determination.
- (d) For airports having defined runways with specially prepared hard surfaces, the primary surface for each runway extends 200 feet beyond each end of the runway. For airports having defined strips or pathways used regularly for aircraft takeoffs and landings, and designated runways, without specially prepared hard surfaces, each end of the primary surface for each such runway shall coincide with the corresponding end of the runway. At airports, excluding seaplane bases, having a defined landing and takeoff area with no defined pathways for aircraft takeoffs and landings, a determination must be made as to which portions of the landing and takeoff area are regularly used as landing and takeoff pathways. Those determined pathways must be considered runways, and an appropriate primary surface as defined in §77.19 will be considered as longitudinally centered on each such runway. Each end of that primary surface must coincide with the corresponding end of that runway.
- (e) The standards in this subpart apply to construction or alteration proposals on an airport (including heliports and seaplane bases with marked lanes) if that airport is one of the following before the issuance of the final determination:

- (1) Available for public use and is listed in the Airport/Facility Directory, Supplement Alaska, or Supplement Pacific of the U.S. Government Flight Information Publications; or
- (2) A planned or proposed airport or an airport under construction of which the FAA has received actual notice, except DOD airports, where there is a clear indication the airport will be available for public use; or,
- (3) An airport operated by a Federal agency or the DOD; or,
- (4) An airport that has at least one FAA-approved instrument approach.

77.17 Obstruction standards.

- (a) An existing object, including a mobile object, is, and a future object would be an obstruction to air navigation if it is of greater height than any of the following heights or surfaces:
 - (1) A height of 499 feet AGL at the site of the object.
 - (2) A height that is 200 feet AGL, or above the established airport elevation, whichever is higher, within 3 nautical miles of the established reference point of an airport, excluding heliports, with its longest runway more than 3,200 feet in actual length, and that height increases in the proportion of 100 feet for each additional nautical mile from the airport up to a maximum of 499 feet.
 - (3) A height within a terminal obstacle clearance area, including an initial approach segment, a departure area, and a circling approach area, which would result in the vertical distance between any point on the object and an established minimum instrument flight altitude within that area or segment to be less than the required obstacle clearance.
 - (4) A height within an en route obstacle clearance area, including turn and termination areas, of a Federal Airway or approved off-airway route, that would increase the minimum obstacle clearance altitude.
 - (5) The surface of a takeoff and landing area of an airport or any imaginary surface established under §77.19, 77.21, or 77.23. However, no part of the takeoff or landing area itself will be considered an obstruction.
- (b) Except for traverse ways on or near an airport with an operative ground traffic control service furnished by an airport traffic control tower or by the airport management and coordinated with the air traffic control service, the standards of paragraph (a) of this section apply to traverse ways used or to be used for the passage of mobile objects only after the heights of these traverse ways are increased by:
 - (1) 17 feet for an Interstate Highway that is part of the National System of Military and Interstate Highways where overcrossings are designed for a minimum of 17 feet vertical distance.
 - (2) 15 feet for any other public roadway.
 - (3) 10 feet or the height of the highest mobile object that would normally traverse the road, whichever is greater, for a private road.
 - (4) 23 feet for a railroad.

- (5) For a waterway or any other traverse way not previously mentioned, an amount equal to the height of the highest mobile object that would normally traverse it.

77.19 Civil airport imaginary surfaces.

The following civil airport imaginary surfaces are established with relation to the airport and to each runway. The size of each such imaginary surface is based on the category of each runway according to the type of approach available or planned for that runway. The slope and dimensions of the approach surface applied to each end of a runway are determined by the most precise approach procedure existing or planned for that runway end.

- (a) Horizontal surface. A horizontal plane 150 feet above the established airport elevation, the perimeter of which is constructed by Swinging arcs of a specified radii from the center of each end of the primary surface of each runway of each airport and connecting the adjacent arcs by lines tangent to those arcs. The radius of each arc is:
- (1) 5,000 feet for all runways designated as utility or visual;
 - (2) 10,000 feet for all other runways. The radius of the arc specified for each end of a runway will have the same arithmetical value. That value will be the highest determined for either end of the runway. When a 5,000-foot arc is encompassed by tangents connecting two adjacent 10,000-foot arcs, the 5,000-foot arc shall be disregarded on the construction of the perimeter of the horizontal surface.
- (b) Conical surface. A surface extending outward and upward from the periphery of the horizontal surface at a slope of 20 to 1 for a horizontal distance of 4,000 feet.
- (c) Primary surface. A surface longitudinally centered on a runway. When the runway has a specially prepared hard surface, the primary surface extends 200 feet beyond each end of that runway; but when the runway has no specially prepared hard surface, the primary surface ends at each end of that runway. The elevation of any point on the primary surface is the same as the elevation of the nearest point on the runway centerline. The width of the primary surface is:
- (1) 250 feet for utility runways having only visual approaches.
 - (2) 500 feet for utility runways having non-precision instrument approaches.
 - (3) For other than utility runways, the width is:
 - (i) 500 feet for visual runways having only visual approaches.
 - (ii) 500 feet for non-precision instrument runways having visibility minimums greater than three-fourths statute mile.
 - (iii) 1,000 feet for a non-precision instrument runway having a non-precision instrument approach with visibility minimums as low as three-fourths of a statute mile, and for precision instrument runways.
 - (iv) The width of the primary surface of a runway will be that width prescribed in this section for the most precise approach existing or planned for either end of that runway.
- (d) Approach surface. A surface longitudinally centered on the extended runway centerline and extending outward and upward from each end of the primary surface. An approach surface is

applied to each end of each runway based upon the type of approach available or planned for that runway end.

- (1) The inner edge of the approach surface is the same width as the primary surface and it expands uniformly to a width of:
 - (i) 1,250 feet for that end of a utility runway with only visual approaches;
 - (ii) 1,500 feet for that end of a runway other than a utility runway with only visual approaches;
 - (iii) 2,000 feet for that end of a utility runway with a non-precision instrument approach;
 - (iv) 3,500 feet for that end of a non-precision instrument runway other than utility, having visibility minimums greater than three-fourths of a statute mile;
 - (v) 4,000 feet for that end of a non-precision instrument runway, other than utility, having a non-precision instrument approach with visibility minimums as low as three-fourths statute mile; and
 - (vi) 16,000 feet for precision instrument runways.
 - (2) The approach surface extends for a horizontal distance of:
 - (i) 5,000 feet at a slope of 20 to 1 for all utility and visual runways;
 - (ii) 10,000 feet at a slope of 34 to 1 for all non-precision instrument runways other than utility; and
 - (iii) 10,000 feet at a slope of 50 to 1 with an additional 40,000 feet at a slope of 40 to 1 for all precision instrument runways.
 - (3) The outer width of an approach surface to an end of a runway will be that width prescribed in this subsection for the most precise approach existing or planned for that runway end.
- (e) Transitional surface. These surfaces extend outward and upward at right angles to the runway centerline and the runway centerline extended at a slope of 7 to 1 from the sides of the primary surface and from the sides of the approach surfaces. Transitional surfaces for those portions of the precision approach surface which project through and beyond the limits of the conical surface, extend a distance of 5,000 feet measured horizontally from the edge of the approach surface and at right angles to the runway centerline.

77.21 Department of Defense (DOD) airport imaginary surfaces.

- (a) Related to airport reference points. These surfaces apply to all military airports. For the purposes of this section, a military airport is any airport operated by the DOD.
 - (1) Inner horizontal surface. A plane that is oval in shape at a height of 150 feet above the established airfield elevation. The plane is constructed by scribing an arc with a radius of 7,500 feet about the centerline at the end of each runway and interconnecting these arcs with tangents.

- (2) Conical surface. A surface extending from the periphery of the inner horizontal surface outward and upward at a slope of 20 to 1 for a horizontal distance of 7,000 feet to a height of 500 feet above the established airfield elevation.
 - (3) Outer horizontal surface. A plane, located 500 feet above the established airfield elevation, extending outward from the outer periphery of the conical surface for a horizontal distance of 30,000 feet.
- (b) Related to runways. These surfaces apply to all military airports.
- (1) Primary surface. A surface located on the ground or water longitudinally centered on each runway with the same length as the runway. The width of the primary surface for runways is 2,000 feet. However, at established bases where substantial construction has taken place in accordance with a previous lateral clearance criteria, the 2,000-foot width may be reduced to the former criteria.
 - (2) Clear zone surface. A surface located on the ground or water at each end of the primary surface, with a length of 1,000 feet and the same width as the primary surface.
 - (3) Approach clearance surface. An inclined plane, symmetrical about the runway centerline extended, beginning 200 feet beyond each end of the primary surface at the centerline elevation of the runway end and extending for 50,000 feet. The slope of the approach clearance surface is 50 to 1 along the runway centerline extended until it reaches an elevation of 500 feet above the established airport elevation. It then continues horizontally at this elevation to a point 50,000 feet from the point of beginning. The width of this surface at the runway end is the same as the primary surface, it flares uniformly, and the width at 50,000 is 16,000 feet.
 - (4) Transitional surfaces. These surfaces connect the primary surfaces, the first 200 feet of the clear zone surfaces, and the approach clearance surfaces to the inner horizontal surface, conical surface, outer horizontal surface or other transitional surfaces. The slope of the transitional surface is 7 to 1 outward and upward at right angles to the runway centerline.

77.23 Heliport imaginary surfaces.

- (a) Primary surface. The area of the primary surface coincides in size and shape with the designated take-off and landing area. This surface is a horizontal plane at the elevation of the established heliport elevation.
- (b) Approach surface. The approach surface begins at each end of the heliport primary surface with the same width as the primary surface, and extends outward and upward for a horizontal distance of 4,000 feet where its width is 500 feet. The slope of the approach surface is 8 to 1 for civil heliports and 10 to 1 for military heliports.
- (c) Transitional surfaces. These surfaces extend outward and upward from the lateral boundaries of the primary surface and from the approach surfaces at a slope of 2 to 1 for a distance of 250 feet measured horizontally from the centerline of the primary and approach surfaces.

Subpart D

AERONAUTICAL STUDIES AND DETERMINATIONS

77.25 Applicability.

- (a) This subpart applies to any aeronautical study of a proposed construction or alteration for which notice to the FAA is required under §77.9.
- (b) The purpose of an aeronautical study is to determine whether the aeronautical effects of the specific proposal and, where appropriate, the cumulative impact resulting from the proposed construction or alteration when combined with the effects of other existing or proposed structures, would constitute a hazard to air navigation.
- (c) The obstruction standards in subpart C of this part are supplemented by other manuals and directives used in determining the effect on the navigable airspace of a proposed construction or alteration. When the FAA needs additional information, it may circulate a study to interested parties for comment.

77.27 Initiation of studies.

The FAA will conduct an aeronautical study when:

- (a) Requested by the sponsor of any proposed construction or alteration for which a notice is submitted; or
- (b) The FAA determines a study is necessary.

77.29 Evaluating aeronautical effect.

- (a) The FAA conducts an aeronautical study to determine the impact of a proposed structure, an existing structure that has not yet been studied by the FAA, or an alteration of an existing structure on aeronautical operations, procedures, and the safety of flight. These studies include evaluating:
 - (1) The impact on arrival, departure, and en route procedures for aircraft operating under visual flight rules;
 - (2) The impact on arrival, departure, and en route procedures for aircraft operating under instrument flight rules;
 - (3) The impact on existing and planned public use airports;
 - (4) Airport traffic capacity of existing public use airports and public use airport development plans received before the issuance of the final determination;
 - (5) Minimum obstacle clearance altitudes, minimum instrument flight rules altitudes, approved or planned instrument approach procedures, and departure procedures;
 - (6) The potential effect on ATC radar, direction finders, ATC tower line-of-sight visibility, and physical or electromagnetic effects on air navigation, communication facilities, and other surveillance systems;

- (7) The aeronautical effects resulting from the cumulative impact of a proposed construction or alteration of a structure when combined with the effects of other existing or proposed structures.
- (b) If you withdraw the proposed construction or alteration or revise it so that it is no longer identified as an obstruction, or if no further aeronautical study is necessary, the FAA may terminate the study.

77.31 Determinations.

- (a) The FAA will issue a determination stating whether the proposed construction or alteration would be a hazard to air navigation, and will advise all known interested persons.
- (b) The FAA will make determinations based on the aeronautical study findings and will identify the following:
 - (1) The effects on VFR/IFR aeronautical departure/arrival operations, air traffic procedures, minimum flight altitudes, and existing, planned, or proposed airports listed in §77.15(e) of which the FAA has received actual notice prior to issuance of a final determination.
 - (2) The extent of the physical and/or electromagnetic effect on the operation of existing or proposed air navigation facilities, communication aids, or surveillance systems.
- (c) The FAA will issue a Determination of Hazard to Air Navigation when the aeronautical study concludes that the proposed construction or alteration will exceed an obstruction standard and would have a substantial aeronautical impact.
- (d) A Determination of No Hazard to Air Navigation will be issued when the aeronautical study concludes that the proposed construction or alteration will exceed an obstruction standard but would not have a substantial aeronautical impact to air navigation. A Determination of No Hazard to Air Navigation may include the following:
 - (1) Conditional provisions of a determination.
 - (2) Limitations necessary to minimize potential problems, such as the use of temporary construction equipment.
 - (3) Supplemental notice requirements, when required.
 - (4) Marking and lighting recommendations, as appropriate.
- (e) The FAA will issue a Determination of No Hazard to Air Navigation when a proposed structure does not exceed any of the obstruction standards and would not be a hazard to air navigation.

77.33 Effective period of determinations.

- (a) The effective date of a determination not subject to discretionary review under §77.37(b) is the date of issuance. The effective date of all other determinations for a proposed or existing structure is 40 days from the date of issuance, provided a valid petition for review has not been received by the FAA. If a valid petition for review is filed, the determination will not become final, pending disposition of the petition.

- (b) Unless extended, revised, or terminated, each Determination of No Hazard to Air Navigation issued under this subpart expires 18 months after the effective date of the determination, or on the date the proposed construction or alteration is abandoned, whichever is earlier.
- (c) A Determination of Hazard to Air Navigation has no expiration date.

77.35 Extensions, terminations, revisions and corrections.

- (a) You may petition the FAA official that issued the Determination of No Hazard to Air Navigation to revise or reconsider the determination based on new facts or to extend the effective period of the determination, provided that:
 - (1) Actual structural work of the proposed construction or alteration, such as the laying of a foundation, but not including excavation, has not been started; and
 - (2) The petition is submitted at least 15 days before the expiration date of the Determination of No Hazard to Air Navigation.
- (b) A Determination of No Hazard to Air Navigation issued for those construction or alteration proposals not requiring an FCC construction permit may be extended by the FAA one time for a period not to exceed 18 months.
- (c) A Determination of No Hazard to Air Navigation issued for a proposal requiring an FCC construction permit may be granted extensions for up to 18 months, provided that:
 - (1) You submit evidence that an application for a construction permit/license was filed with the FCC for the associated site within 6 months of issuance of the determination; and
 - (2) You submit evidence that additional time is warranted because of FCC requirements; and
 - (3) Where the FCC issues a construction permit, a final Determination of No Hazard to Air Navigation is effective until the date prescribed by the FCC for completion of the construction. If an extension of the original FCC completion date is needed, an extension of the FAA determination must be requested from the Obstruction Evaluation Service (OES).
 - (4) If the Commission refuses to issue a construction permit, the final determination expires on the date of its refusal.

Subpart E

PETITIONS FOR DISCRETIONARY REVIEW

77.37 General.

- (a) If you are the sponsor, provided a substantive aeronautical comment on a proposal in an aeronautical study, or have a substantive aeronautical comment on the proposal but were not given an opportunity to state it, you may petition the FAA for a discretionary review of a determination, revision, or extension of a determination issued by the FAA.
- (b) You may not file a petition for discretionary review for a Determination of No Hazard that is issued for a temporary structure, marking and lighting recommendation, or when a proposed structure or alteration does not exceed obstruction standards contained in subpart C of this part.

77.39 Contents of a petition.

- (a) You must file a petition for discretionary review in writing and it must be received by the FAA within 30 days after the issuance of a determination under §77.31, or a revision or extension of the determination under §77.35.
- (b) The petition must contain a full statement of the aeronautical basis on which the petition is made, and must include new information or facts not previously considered or presented during the aeronautical study, including valid aeronautical reasons why the determination, revisions, or extension made by the FAA should be reviewed.
- (c) In the event that the last day of the 30-day filing period falls on a weekend or a day the Federal government is closed, the last day of the filing period is the next day that the government is open.
- (d) The FAA will inform the petitioner or sponsor (if other than the petitioner) and the FCC (whenever an FCC-related proposal is involved) of the filing of the petition and that the determination is not final pending disposition of the petition.

77.41 Discretionary review results.

- (a) If discretionary review is granted, the FAA will inform the petitioner and the sponsor (if other than the petitioner) of the issues to be studied and reviewed. The review may include a request for comments and a review of all records from the initial aeronautical study.
- (b) If discretionary review is denied, the FAA will notify the petitioner and the sponsor (if other than the petitioner), and the FCC, whenever a FCC-related proposal is involved, of the basis for the denial along with a statement that the determination is final.
- (c) After concluding the discretionary review process, the FAA will revise, affirm, or reverse the determination.

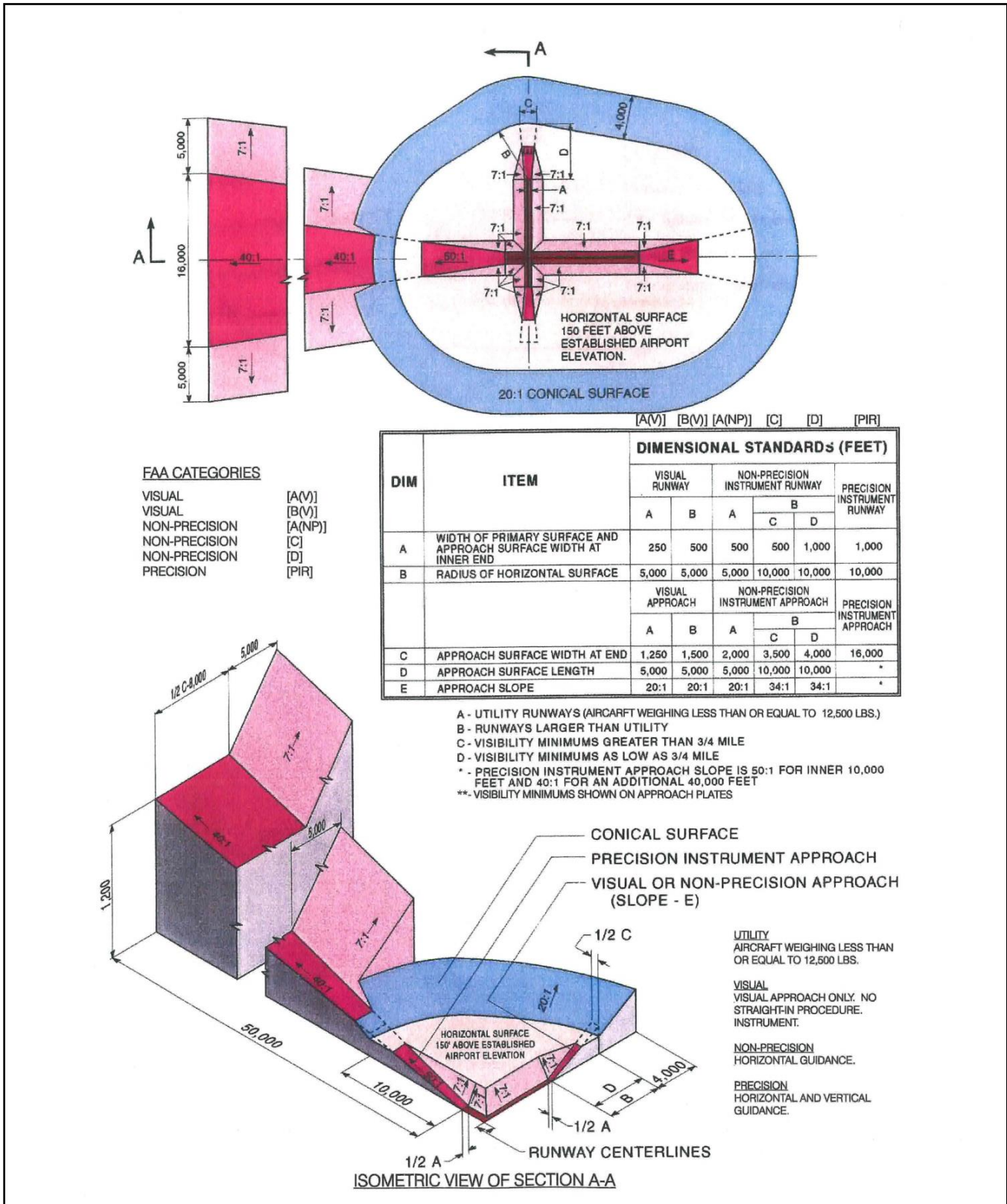


Figure B1

CFR Part 77 Imaginary Surfaces

Figure B3

Online Submittal of Form 7460-1: Notice of Proposed Construction or Alteration

Historically a paper form called a “7460-1” was required to be submitted to the FAA for any project proposed on airport property and certain projects near airports. Recently, the FAA has moved from paper forms to an on-line system of evaluating the effects of a proposed project on the national airspace system.

- The on-line system can be accessed at <https://oeaaa.faa.gov>.

This new system allows project proponents to submit and track their proposal as it progresses through the FAA evaluation process.

The purpose of this guidance is to supplement and clarify the FAA user guide for the 7460 website.

- available at: https://oeaaa.faa.gov/oeaaa/external/content/OEexternal_Guide_v3.1.pdf

We recommend that the user first read the entire guide provided by the FAA, and then use this document to clarify some of the more complicated aspects of the online 7460 system.

When a project must be submitted to the FAA

CFR Title 14 Part 77.13 states that any person/organization who intends to sponsor any of the following construction or alterations must notify the Administrator of the FAA:

- Any construction or alteration exceeding 200 ft. above ground level
- Any construction or alteration:
 - within 20,000 ft. of a public use or military airport which exceeds a 100:1 surface from any point on the runway of each airport with at least one runway more than 3,200 ft.
 - within 10,000 ft. of a public use or military airport which exceeds a 50:1 surface from any point on the runway of each airport with its longest runway no more than 3,200 ft.
 - within 5,000 ft. of a public use heliport which exceeds a 25:1 surface
- Any highway, railroad or other traverse way whose prescribed adjusted height would exceed the above noted standards
- When requested by the FAA
- Any construction or alteration located on a public use airport or heliport regardless of height or location.

The FAA has been continuously improving the oe/aaa website to be more user friendly and increase the on-line functionality. The look and feel of the website may change in the future, but the majority of the content should remain as is.

Create an account

Before accessing the features of the website, the user will be required to create a username and password to access the website.

Obstruction Evaluation
Version 2010.1.0

Home

FAA OE/AAA Offices

View Determined Cases

View Proposed Cases

View Supplemental Notices (Form 7460-2)

View Circularized Cases

Search Archives

Download Archives

Circle Search for Cases

Circle Search for Airports

Discretionary Review FAQs

Notice Criteria Tool

DoD Preliminary Screening Tool

Distance Calculation Tool

OE/AAA Account

Login

New User Registration

Information Resources

FAA Acronyms

Forms

Regulatory Policy

Obstruction Evaluation / Airport Airspace Analysis (OE/AAA)

[faa.gov Tools](#) | [Print this page](#)


In administering Title 14 of the Code of Federal Regulations CFR Part 77, the prime objectives of the FAA are to promote air safety and the efficient use of the navigable airspace. To accomplish this mission, aeronautical studies are conducted based on information provided by proponents on an FAA Form 7460-1, Notice of Proposed Construction or Alteration.

[Advisory Circular 70/7460-1K](#), Obstruction Marking and Lighting, describes the standards for marking and lighting structures such as buildings, chimneys, antenna towers, cooling towers, storage tanks, supporting structures of overhead wires, etc.

OE/AAA Filing Process

If your organization is planning to sponsor any construction or alterations which may affect navigable airspace, you must file a **Notice of Proposed Construction or Alteration** (Form 7460-1) with the FAA.

CLICK HERE
for Instructions on how to E-file
your proposal with the FAA



If construction or alteration IS NOT LOCATED on an airport:	If construction or alteration IS LOCATED on an airport:
<p>You may file forms 7460-1 and 7460-2 electronically via this website - New User Registration.</p> <p style="text-align: center;">or</p> <p>You may file forms 7460-1 and 7460-2 via US Postal Mail to:</p> <p>Mail Processing Center Federal Aviation Administration Southwest Regional Office Obstruction Evaluation Service, AJR-322 2601 Meacham Boulevard Fort Worth, TX 76193</p> <p>Questions? Please contact the appropriate representative.</p>	<p>You may file forms 7460-1 electronically via this website - New User Registration.</p> <p style="text-align: center;">or</p> <p>Find the FAA Airports Region / District Office having jurisdiction over the airport on which the construction is located, and file to that address.</p>

Once a user has created an account, they will be able to log in and will be directed to the OE/AAA Portal Page. This page displays a summary of any projects which have been entered into the website, categorized by off-airport and on-airport projects.

Adding a Sponsor

Before a user can enter project specific information, a project sponsor must be created. A sponsor is the person who is ultimately responsible for the construction or alteration. All FAA correspondence will be addressed to the sponsor. The sponsor could be the airport manager for projects proposed by the airport, or the developer proposing off airport construction. To create a sponsor contact, click “Add New Sponsor” on the “portal” page. From there the user can add sponsors for various projects.

<p align="center">My Account</p> <p>Name: User Name: Login Time: IP Address:</p> <p>Actions: What's New Update Account Information Change Password Logout</p>	<p align="center">Off Airport Construction (includes on Military Airport)</p> <p>My Cases (Off Airport) Add New Case (Off Airport) My Sponsors Add New Sponsor Air Traffic Areas of Responsibility</p> <p>My Cases by Status:</p> <table border="1"> <tr><td>Draft</td><td>0</td></tr> <tr><td>Accepted</td><td>0</td><td>Extension Request</td></tr> <tr><td>Add Letter</td><td>0</td></tr> <tr><td>Work in Progress</td><td>0</td></tr> <tr><td>Determined</td><td>0</td></tr> <tr><td>Circularized</td><td>0</td></tr> <tr><td>Terminated</td><td>0</td></tr> <tr><td>All</td><td>0</td></tr> </table> <p>Draft: Cases that have been saved by the user but have not been submitted to the FAA. Accepted: Cases that have been submitted to the FAA. Add Letter: Cases that have been reviewed by the FAA and require additional information from the user. Work in Progress: Cases that are being evaluated by the FAA. Determined: Cases that have a completed aeronautical study and an FAA determination. Terminated: Cases that are no longer valid. Please allow the FAA a minimum of 30 days to complete a study. Click here to contact the appropriate representative.</p>	Draft	0	Accepted	0	Extension Request	Add Letter	0	Work in Progress	0	Determined	0	Circularized	0	Terminated	0	All	0	<p align="center">On Airport Construction (excludes on Military Airport)</p> <p>My Cases (On Airport) Add New Case (On Airport) My Sponsors Add New Sponsor ← Airports Regional Contacts</p> <p>My Cases by Status:</p> <table border="1"> <tr><td>Draft</td><td>0</td></tr> <tr><td>Waiting</td><td>0</td></tr> <tr><td>Accepted</td><td>179</td></tr> <tr><td>Add Letter</td><td>0</td></tr> <tr><td>Work In Progress</td><td>64</td></tr> <tr><td>Determined</td><td>4</td></tr> <tr><td>Terminated</td><td>0</td></tr> <tr><td>Deleted</td><td>0</td></tr> <tr><td>All</td><td>247</td></tr> </table> <p>Draft: Cases that have been saved by the user but have not been submitted to the FAA. Waiting: Cases that have not been submitted to the FAA and are waiting for an action from the user, either to verify the map or attach a sketch. Accepted: Cases that have been submitted to the FAA. Add Letter: Cases that have been reviewed by the FAA and require additional information from the user. Work in Progress: Cases that are being evaluated by the FAA. Determined: Cases that have completed a aeronautical study and an FAA determination. Terminated: Cases that are no longer valid.</p> <p>NOTE: Please use this section for filing on-airport constructions electronically.</p>	Draft	0	Waiting	0	Accepted	179	Add Letter	0	Work In Progress	64	Determined	4	Terminated	0	Deleted	0	All	247
Draft	0																																				
Accepted	0	Extension Request																																			
Add Letter	0																																				
Work in Progress	0																																				
Determined	0																																				
Circularized	0																																				
Terminated	0																																				
All	0																																				
Draft	0																																				
Waiting	0																																				
Accepted	179																																				
Add Letter	0																																				
Work In Progress	64																																				
Determined	4																																				
Terminated	0																																				
Deleted	0																																				
All	247																																				
<p align="center">Email Notifications</p> <p>Circularized Case Notification</p>	<p align="center">Help</p> <p>OE/AAA Support Desk Phone: 202-580-7500 Email: oeaaa_helpdesk@cghitech.com</p>	<p align="center">Documents</p> <ul style="list-style-type: none"> OE/AAA System User Guide FAA Acronyms 																																			

When the user selects “Add New Sponsor”, they will be presented with the following screen:

Add New Sponsor

- The Sponsor can be you, your company, or your client. The sponsor is the person or business ultimately responsible for the construction or alteration. The sponsor appears as the addressee on all correspondence from the FAA.
- Please populate the following form to add or update a Sponsor.
- Required fields indicated with *

* Sponsor Name:

* Attention Of:

* Address:

Address2:

* City:

* State:

-OR-

* Non-US State:

* Country:

* Zip / Post Code:

* Phone: - - ext.

* Fax: - -

* Email:

NOTE: The party submitting information through the FAA website **DOES NOT** have to be the same as the sponsor. Often, a consultant or other party under direction from the sponsor makes the submittal through the website

Creating a New Submittal

There are two options for creating a new 7460 submittal. Again on the left side, either click “Add New Case (off airport)” or “Add New Case (on airport)”

The screenshot displays the OE/AAA Portal Page. On the left is a navigation sidebar with the following items:

- Obstruction Evaluation
Version 2010.1.0
- Home
- FAA OE/AAA Offices
- View Determined Cases
- View Proposed Cases
- View Supplemental Notices (Form 7460-2)
- View Circularized Cases
- Search Archives
- Download Archives
- Circle Search for Cases
- Circle Search for Airports
- Discretionary Review FAQs
- Notice Criteria Tool
- DoD Preliminary Screening Tool
- Distance Calculation Tool
- OE/AAA Account
- Portal Page
- My Cases (Off Airport)
- My Cases (On Airport)
- My Sponsors
- Add New Case (Off Airport)
- Add New Case (On Airport)
- Update User Account
- What's New
- Change Password
- Logout

The main content area is titled "OE/AAA Portal Page" and contains a "My Account" section with the following information:

Name:
User Name:
Login Time:
IP Address:

Actions:
[What's New](#)
[Update Account Information](#)
[Change Password](#)
[Logout](#)

At the bottom of the page, there is an "Email Notifications" section with a link for [Circularized Case Notification](#).

Two red arrows in the image point to the "Add New Case (Off Airport)" and "Add New Case (On Airport)" links in the sidebar.

There are some differences in the required fields for “on airport” vs. “off airport” but the differences are minor and self-explanatory. One tip: for off airport submittals there is a field for “requested marking/lighting”. If the user does not have a preference, select other from the pull down menu and in the “other field” state “no preference”.

Notice of Proposed Construction or Alteration - Off Airport

faa.gov

Sponsor (person, company, etc. proposing this action)
 * Sponsor:

Construction / Alteration Information

* Notice Of:

* Duration:

if Temporary : Months: Days:

Work Schedule - Start: (mm/dd/yyyy)

Work Schedule - End: (mm/dd/yyyy)

State Filing:

Structure Summary

* Structure Type:

* Structure Name:

FCC Number:

Prior ASN: - -

Structure Details

* Latitude: ° ' " N

* Longitude: ° ' " W

* Horizontal Datum:

* Site Elevation (SE): (nearest foot)

* Structure Height (AGL): (nearest foot)

* Requested Marking/Lighting:

Other :

Audio Visual Warning System(AVWS): Yes

* Current Marking/Lighting:

Other :

* Nearest City:

* Nearest State:

* Description of Location:

* Description of Proposal:

Common Frequency Bands

	Low Freq	High Freq	Freq U
<input type="checkbox"/>	806	824	M
<input type="checkbox"/>	824	849	M
<input type="checkbox"/>	851	866	M
<input type="checkbox"/>	869	894	M
<input type="checkbox"/>	896	901	M
<input type="checkbox"/>	901	902	M
<input type="checkbox"/>	930	931	M
<input type="checkbox"/>	931	932	M
<input type="checkbox"/>	932	932.5	M
<input type="checkbox"/>	935	940	M
<input type="checkbox"/>	940	941	M
<input type="checkbox"/>	1850	1910	M
<input type="checkbox"/>	1930	1990	M
<input type="checkbox"/>	2305	2310	M
<input type="checkbox"/>	2345	2360	M

Specific Frequencies

[Add Specific Frequency](#)

Additional Location(s)

[Add New Location\(s\)](#)


Accurate lat/long and site elevation is critical for an accurate airspace determination.

It is recommended that survey quality data be obtained from a recent survey, a GPS unit, or worst case, scaled from a topo quad.

- The most common “notice of” is construction. Select from pull down menu.
- Latitude and longitude must be entered for the structure/construction activity.
- Most 7460 submittals will require multiple points with lat/long unless the 7460 is for a pole/tower/ or other single point object. Buildings and construction areas all require points indicating the extents of the building or area. More information is provided below on how to add additional points to a submittal.
- There is a field to describe the activity taking place. In some complex activities the field does not provide enough room for the required text. An additional explanatory letter can be attached. Additional information is provided in this section on how to add a letter or document to the submittal.
- Red asterisks indicate the required fields.
- Unless there has been a previous aeronautical study for this submittal leave the “prior study” fields blank.
- Only select “common frequency bands” if the proposed structure will transmit a signal.

If the submittal is a building or construction area that is more than a single lat/long point the user must save the data first. Click save at the bottom of the page. This will bring up a summary screen of the case. To add more points click “clone” under the heading “actions”.

Notice of Proposed Construction or Alteration - Off Airport



faa.gov Tools:  Print this page

Project Name: TEST1-000119804-09

Sponsor: test10

Project Summary : TEST1-000119804-09

[Add Another Case to this Project](#)

Structure	City, State	Lat/Long	Map	Actions
sadv Draft	edfv, TX	30° 30' 30.00" N 95° 30' 30.00" W	 Verify Map	Delete Clone Upload a PDF
sadv Draft	edfv, TX	30° 30' 3.00" N 95° 41' 1.00" W	 Verify Map	Delete Clone Upload a PDF
sadv Draft	edfv, TX	30° 30' 30.00" N 95° 1' 1.00" W	 Verify Map	Delete Clone Upload a PDF
sadv Draft	edfv, TX	30° 30' 9.00" N 94° 4' 7.00" W	 Verify Map	Delete Clone Upload a PDF
sadv Draft	edfv, TX	30° 30' 15.00" N 95° 41' 4.00" W	 Verify Map	Delete Clone Upload a PDF

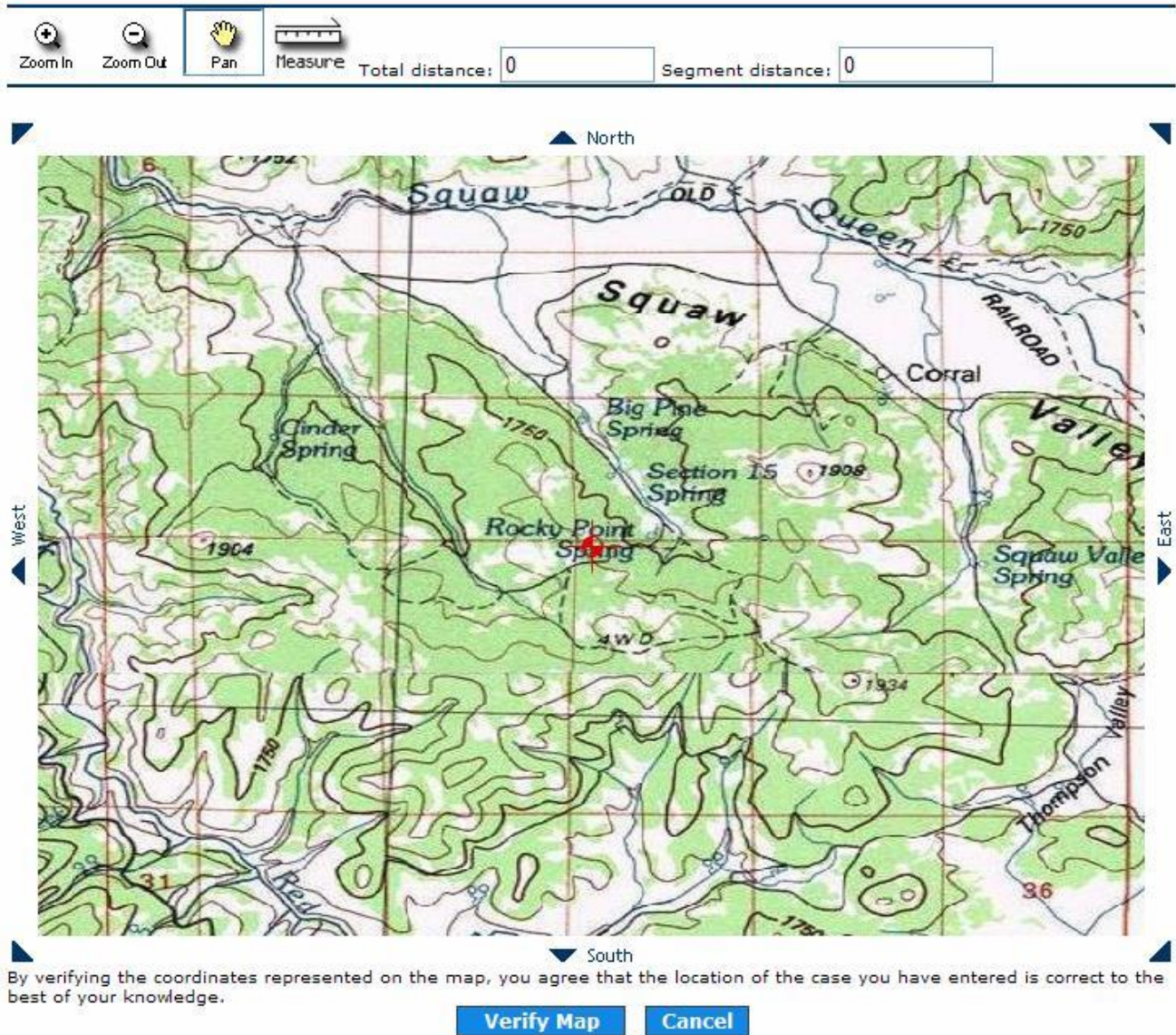
To submit this project, you must verify the coordinates of each case listed above.

The clone tool copies all the relevant information to a new page where an additional lat/long and elevation can be entered. However, the clone process does not number the various points of a proposed project. When entering the details for a point (see Image 5) it is helpful if the user assigns a number to the point and references the total number of points for the project (e.g. point 2 of 20). The numbering can be included in the project “description/remarks” field for each point.

It should be noted that each individual point associated with a project (e.g. each corner of a building) is evaluated individually, thus the importance of including a numbering system (2 of 20) in the text/description box.

Once done, click “save” again. Now the user will see two records under the “project summary” heading. Continue this process of cloning for all the remaining points.

Once all the points have been entered, each point must be verified. There is a red X with the words “verify map” indicating the user has not verified the location. Click Verify Map, a popup will display the lat/long point on a topo map and the user must verify that it is in the correct location. After clicking “verify map” on the popup, the red X will become a blue checkmark. It seems to be more efficient to enter all of the points associated with a project and then return to verify each point on the map at one time.



All on-airport project submittals must have a “project sketch” included. Under the “actions” column select “upload a PDF”. Once you have uploaded a sketch for all the points associated with the project the red X under “sketch” will turn to a green check mark. Off-airport projects do not require a “project sketch”, but the user can still upload one for informational purposes.

If the user needs to add any other information such as an explanatory letter, clicking on “upload a PDF” will allow the user to upload more documents, although only one at a time. Keep in mind that if additional PDFs or information are being provided, like the project sketch it must be uploaded to every point associated with the project.

Once the maps have been verified and sketches uploaded for all points associated with the case, the user will be able to submit the 7460 to the FAA for review.

Status of Submitted Projects

To check the status of a submittal, click on either “my cases (off airport)” or “my cases (on airport)” to see a list of what has been submitted. Each of the multiple points associated with one project will be listed as if they are separate, although still associated. The points will have a status:

ALL of My Cases (Off Airport)

faa.gov Tools: [Print this page](#)

All Cases	Filter by Case Status	Cases Requiring Action
Show All Cases (31)	Draft (15) Accepted (0) Work in Progress (0) Determined (0) Circularized (0) Terminated (16)	7460-2 Required (0) Add Letter (0)

Records 1 to 20 of 31

Page 1 of 2

[Next page →](#)

Project Name	Structure Name	ASN	Status	Date Accepted	Date Determined	City	State
CITY -000038834-06	Test	2007-ASW-11935-OE	Terminated	12/27/2007	12/27/2007	Test	TX
CITY -000059482-07	sdv		Draft			ljkvnasd	AS
CITY -000059483-07			Draft			1WADC	TX
CITY -000060676-07	Clearing		Draft			Loackhaven	PA
GLYN -000102789-08	Belgrade		Draft			Memphis	TN
TEST -000017393-05			Draft			Test	TX
TEST -000017393-05			Draft			Test	VA
TEST -000026823-05	-2 Test	2005-ASW-5900-OE	Terminated	10/24/2005	01/26/2006	Test	TX
TEST-000042518-06			Draft			Test	PW
TEST-000054890-06			Draft			Miami	HI
TEST-000062979-07	Test	2007-ASW-2891-OE	Terminated	03/31/2007	03/31/2007	Test	TX
TEST-000068585-07	Test	2007-ASW-4498-OE	Terminated	06/06/2007	06/06/2007	Test	TX
TEST-000070702-07	Test	2007-AAL-169-OE	Terminated	06/28/2007	06/28/2007	test	AK
TEST-000073196-07	Test	2007-ASW-6665-OE	Terminated	07/28/2007	07/28/2007	Test	TX
TEST-000076148-07	Test Case	2007-ASW-7840-OE	Terminated	08/30/2007	09/24/2007	Test	TX
TEST-000080619-07	Test	2007-ASW-9818-OE	Terminated	10/25/2007	10/25/2007	Test	TX
TEST-000089176-08	Test	2008-ASW-1637-OE	Terminated	02/28/2008	02/28/2008	Test	TX
TEST-000100444-08	test	2008-ASW-5488-OE	Terminated	08/04/2008	08/04/2008	Test	TX
TEST-000102395-08	test	2008-ASW-5898-OE	Terminated	08/28/2008	10/03/2008	Test	TX
TEST-000104649-08	test	2008-ASW-6317-OE	Terminated	10/03/2008	10/09/2008	test	TX

Rows per Page: 20

[Next page →](#)

Records 1 to 20 of 31

Page: 1 2

Page 1 of 2

Project Status Definitions:

Draft: Cases that have been saved by the user but have not been submitted to the FAA.

Waiting: Cases that have not been submitted to the FAA and are waiting for an action from the user, either to verify the map or attach a sketch.

Accepted: Cases that have been submitted to the FAA.

Add Letter: Cases that have been reviewed by the FAA and require additional information from the user.

Work in Progress: Cases that are being evaluated by the FAA.

Determined: Cases that have a completed aeronautical study and an FAA determination.

Terminated: Cases that are no longer valid.

These definitions are also shown at the bottom of the summary screen.

This page left intentionally blank

Appendix C

Airport Land Use Compatibility Concepts

Airport Land Use Compatibility Concepts

INTRODUCTION

This appendix provides basic information regarding the concepts and rationale used to develop the compatibility policies and maps set forth in Chapters 2 through 6 of this *Placer County Airport Land Use Compatibility Plan (ALUCP)*. Some of the material is excerpted directly from the *California Airport Land Use Planning Handbook (Handbook)* published by the California Division of Aeronautics in January 2011. Other portions are based upon concepts that evolved from technical input obtained during review and discussion of preliminary drafts of key policies.

State law requires that airport land use commissions “be guided by” the information presented in the *Handbook*. Despite the statutory reference to it, though, the *Handbook* does not constitute formal state policy or regulation. Indeed, adjustment of the guidelines to fit the circumstances of individual airports is suggested by the *Handbook*. The *Handbook* guidance does not supersede or otherwise take precedence over the policies adopted by the Placer County Transportation Planning Agency (PCTPA), acting in its capacity as the Placer County Airport Land Use Commission (*PCALUC*), in this *ALUCP*. Furthermore, this appendix itself does not constitute *PCALUC* policy. If the material herein conflicts in any manner with the actual policy language or maps, the policies and maps prevail.

As outlined in the *Handbook*, the noise and safety compatibility concerns of ALUCs fall into four categories. This *ALUCP* refers to these categories as “factors” and establishes compatibility zones that consider all four factors in a composite manner:

- *Noise*: As defined by cumulative noise exposure contours describing noise from aircraft operations near an airport.
- *Overflight*: The impacts of routine aircraft flight over a community.
- *Safety*: From the perspective of minimizing the risks of aircraft accidents beyond the runway environment.
- *Airspace Protection*: Accomplished by limits on the height of structures and other objects in the airport vicinity and restrictions on other uses that potentially pose hazards to flight.

The documentation in the remainder of this appendix is organized under these four categories. Under each of the four compatibility category headings, the discussion is organized around four topics:

- *Compatibility Objective*: The objective to be sought by establishment and implementation of the compatibility policies;
- *Measurement*: The scale on which attainment of the objectives can be measured;
- *Compatibility Strategies*: The types of strategies which, when formulated as compatibility policies, can be used to accomplish the objectives; and

- *Basis for Setting Criteria:* The factors which should be considered in setting the respective compatibility criteria.

NOISE

Noise is perhaps the most basic airport land use compatibility concern. Certainly, it is the most noticeable form of airport impact.

Compatibility Objective

The purpose of noise compatibility policies is to avoid establishment of new noise-sensitive land uses in the portions of an airport environs that are exposed to significant levels of aircraft noise, taking into account the characteristics of the airport and the community surrounding the airport.

Measurement

For the purposes of airport land use compatibility planning, noise generated by the operation of aircraft to, from, and around an airport is primarily measured in terms of the cumulative noise levels of all aircraft operations. In California, the cumulative noise level metric established by state regulations, including for measurement of airport noise, is the Community Noise Equivalent Level (CNEL). Cumulative noise level metrics measure the noise levels of all aircraft operating at an airport on an average day (1/365) of the year. The calculations take into account not only the number of operations of each aircraft type and the noise levels they produce, but also their distribution geographically (the runways and flight tracks used) and by time of day. To reflect an assumed greater community sensitivity to nighttime and evening noise, the CNEL metric counts events during these periods as being louder than actually measured.

Cumulative noise level metrics provide a single measure of the average sound level in decibels (dB) to which any point near an airport is exposed over the course of a day. Although the maximum noise levels produced by individual aircraft are a major component of the calculations, cumulative noise level metrics do not explicitly measure these peak values. Cumulative noise levels are usually illustrated on airport area maps as contour lines connecting points of equal noise exposure. Mapped noise contours primarily show areas of significant noise exposures—ones affected by high concentrations of aircraft takeoffs and landings.

For civilian airports, noise contours are typically calculated using the Federal Aviation Administration's Integrated Noise Model (INM) computer program. Inputs to this model are of two basic types: standardized data regarding aircraft performance and noise levels generated (this data can be adjusted for a particular airport if necessary); and airport-specific data including aircraft types and number of operations, time of day of aircraft operations, runway usage distribution, and the location and usage of flight tracks. Airport elevation and surrounding topographic data can also be entered. For airports with airport traffic control towers, some of these inputs can be obtained from recorded data. Noise monitoring and radar flight tracking data available for airports in metropolitan areas are other sources of valuable information. At most airports, though, the individual input variables must be estimated.

Compatibility Strategies

The basic strategy for achieving noise compatibility in an airport’s vicinity is to limit development of land uses that are particularly sensitive to noise. The most acceptable land uses are ones that either involve few people (especially people engaged in noise-sensitive activities) or generate significant noise levels themselves (such as other transportation facilities or some industrial uses).

California state law regards any residential land uses as normally incompatible where the noise exposure exceeds 65 dB CNEL (although the state airport noise regulations explicitly apply only to identified “noise problem airports” in the context of providing the ability of these airports to operate under a noise variance from the State, the *Handbook* and other state guidelines extend this criterion to all airports as discussed below). This standard, however, is set with respect to high-activity airports, particularly major air carrier airports, in urban locations, where ambient noise levels are generally higher than in suburban and rural areas. As also discussed below and as provided in the *Handbook*, a lower threshold of incompatibility is often appropriate at certain airports, particularly around airports in suburban or rural locations where the ambient noise levels are lower than those found in more urban areas.

In places where the noise exposure is not so severe as to warrant exclusion of new residential development, the ideal strategy is to have very low densities—that is, parcels large enough that the dwelling can be placed in a less impacted part of the property. In urban areas, however, this strategy is seldom viable. The alternative for such locations is to encourage high-density, multi-family residential development with little, if any, outdoor areas, provided that the 65 dB CNEL standard and limitations based upon safety are not exceeded. Compared to single-family subdivisions, ambient noise levels are typically higher in multi-family developments, outdoor living space is less, and sound insulation features can be more easily added to the buildings. All of these factors tend to make aircraft noise less intrusive.

Sound insulation is an important requirement for residential and other noise-sensitive indoor uses in high noise areas. The California Building Code requires that sufficient acoustic insulation be provided in any habitable rooms of new hotels, motels, dormitories, dwellings other than detached single-family residences to assure that aircraft noise is reduced to an interior noise level of 45 dB CNEL or less. To demonstrate compliance with this standard, an acoustical analysis must be done for any residential structure proposed to be located where the annual CNEL exceeds 60 dB. This *ALUCP* extends the 45 dB CNEL interior noise limit standard to single-family dwellings. The *ALUCP* further requires dedication of an aviation easement (see later discussion in this appendix) as a condition for development approval in locations where these standards come into play.

Basis for Setting Criteria

Compatibility criteria related to cumulative noise levels are well-established in federal and state laws and regulations. The California Airport Noise Regulations (California Code of Regulations Section 5000 *et seq.*) states that:

“The level of noise acceptable to a reasonable person residing in the vicinity of an airport is established as a community noise equivalent level (CNEL) value of 65 dB for purposes of these regulations. This criterion level has been chosen for reasonable persons residing in urban residential areas where houses are of typical California construction and may have windows partially open. It has been selected with reference to speech, sleep and community reaction.”

No airport declared by a county’s board of supervisors as having a “noise problem” is to operate in a manner that result in incompatible uses being located within the 65 dB CNEL contour. Incompatible

uses are defined as being: residences of all types; public and private schools; hospitals and convalescent homes; and places of worship. However, these uses are not regarded as incompatible where acoustical insulation necessary to reduce the interior noise level to 45 dB CNEL has been installed or the airport proprietor has acquired an aviation easement for aircraft noise.

As noted in the regulations, the 65 dB CNEL standard is set with respect to urban areas. For many airports and many communities, 65 dB CNEL is too high to be considered acceptable to “reasonable persons.” Through a process called “normalization,” adjustments can be made to take into account such factors as the background noise levels of the community and previous exposure to particular noise sources. This process suggests, for example, that 60 dB CNEL may be a more suitable criterion for suburban communities not exposed to significant industrial noise and 55 dB CNEL may be appropriate for quiet suburban or rural communities remote from industrial noise and truck traffic. On the other hand, even though exceeding state standards, 70 dB CNEL may be regarded as an acceptable noise exposure in noisy urban residential communities near industrial areas and busy roads.

Industrial activity and transportation noise are undoubtedly two of the most prominent contributors to background noise levels in a community. According to a U.S. Environmental Protection Agency (EPA) study however, the variable that correlates best with ambient noise levels across a broad range of communities is population density (*Population Distribution of the United States as a Function of Outdoor Noise Level*, EPA Report No. 550/9-74-009, June 1974). This study established the following formula as a means of estimating the typical background noise level of a community:

$$DNL_{EPA} = 22 + 10 * \log(p)$$

where “p” is the population density measured in people per square statute mile.

These factors are reflected in the policies of this *ALUCP*. The *PCALUC* considers 60 dB CNEL to be the maximum normally acceptable noise exposure for new residential development near Placer County Airports. Based upon the above EPA equation, these criteria are a minimum of 5 dB above the predicted ambient noise levels in the respective communities.

Similar considerations come into play with respect to establishing maximum acceptable noise exposure for nonresidential land uses, particularly those that are noise sensitive. For schools, lodging, and other such uses, a higher noise exposure may be tolerated in noisy urban communities than in quieter suburban and rural areas. For uses that are not noise sensitive or which generate their own noise, the maximum acceptable noise exposure levels tend to be the same regardless of ambient noise conditions. The criteria listed in Chapters 3 through 6 of this *ALUCP* are set with these various factors in mind.

OVERFLIGHT

Experience at many airports has shown that noise-related concerns do not stop at the boundary of the outermost mapped CNEL contours. Many people are sensitive to the frequent presence of aircraft overhead even at low levels of noise. These reactions can mostly be expressed in the form of *annoyance*.

The *Handbook* notes that at many airports, particularly air carrier airports, complaints often come from locations beyond any of the defined noise contours. Indeed, heavily used flight corridors to and from metropolitan areas are known to generate noise complaints 50 miles or more from the associated airport. The basis for such complaints may be a desire and expectation that outside noise sources not be intrusive—or, in some circumstances, even distinctly audible—above the quiet, natural background

noise level. Elsewhere, especially in locations beneath the traffic patterns of general aviation airports, a fear factor also contributes to some individuals' sensitivity to aircraft overflights.

While these impacts may be important community concerns, the question of importance here is whether any land use planning actions can be taken to avoid or mitigate the impacts or otherwise address the concerns. Commonly, when overflight impacts are under discussion in a community, the focus is on modification of the flight routes. Indeed, some might argue that overflight impacts should be addressed solely through the aviation side of the equation—not only flight route changes, but other modifications to where, when, and how aircraft are operated. Such changes are not always possible because of terrain, aircraft performance capabilities, FAA regulations, and other factors. In any case, though, ALUCs are particularly limited in their ability to deal with overflight concerns. Most significantly, they have no authority over aircraft operations. The most they can do to bring about changes is to make requests or recommendations. Even with regard to land use, the authority of ALUCs extends only to proposed new development and the delineation of an airport's overall influence area. The authority and responsibility for implementing the *ALUCP's* policies and criteria rests with the local governments.

These limitations notwithstanding, there are steps which ALUCs can and should take to help minimize overflight impacts.

Compatibility Objective

In an idealistic sense, the compatibility objective with respect to overflight is the same as for noise: avoid new land use development that can disrupt activities and lead to annoyance and complaints. However, given the extensive geographic area over which the impacts occur, this objective is unrealistic except relatively close to the airport. A more realistic objective of overflight compatibility policies therefore is to help notify people about the presence of overflights near airports so that they can make more informed decisions regarding acquisition or lease of property in the affected areas.

Measurement

Cumulative noise metrics such as CNEL are well-suited for use in establishing land use compatibility policy criteria and are the only noise metrics for which widely accepted standards have been adopted. However, these metrics are not very helpful in determining the extent of overflight impact areas. Locations where overflight concerns may be significant are typically well beyond where noise contours can be drawn with precision. Flight tracks tend to be quite divergent and noise monitoring data is seldom available. Moreover, even if the contours could be drawn precisely, the noise levels they would indicate may not be much above the ambient noise levels.

For the purposes of airport land use compatibility planning, two other forms of noise exposure information are more useful. One measure is the momentary, maximum sound level (L_{\max}) experienced on the ground as the aircraft flies over while landing at and taking off from a runway. These noise levels can be depicted in the form of a noise "footprint" as shown in Figure C1 for a variety of airline and general aviation aircraft. Each of these footprints is broadly representative of those produced by other aircraft similar to the ones shown. The actual sound level produced by any single aircraft takeoff or landing will vary not only among specific makes and models of aircraft, but also from one operation to another of identical aircraft.

In examining the footprints, two additional points are important to note. One is the importance of the outermost contour. This noise level (65 dBA L_{\max}) is the level at which interference with speech begins

to be significant. Land uses anywhere within the noise footprint of a given aircraft would experience a noise level, even if only briefly, that could be disruptive to outdoor conversation. Indoors, with windows closed, the aircraft noise level would have to be at least 20 dBA louder to present similar impacts. A second point to note concerns the differences among various aircraft, particularly business jets. As the data shows, business jets manufactured in the 1990s are much quieter than those of 10 and 20 years earlier. The impacts of the 1990s era jets are similar to those of twin-engine piston aircraft and jets being made in the 2000s are quieter yet. At many general aviation airports, the size of the CNEL contours is driven by a relatively small number of operations by the older, noisier business jets. These aircraft are gradually disappearing from the nationwide aircraft fleet and will likely be mostly gone within 20 years, but at this point in time it is uncertain when they will be completely eliminated.

Another useful form of overflight information is a mapping of the common flight tracks used by aircraft when approaching and departing an airport. Where available, recorded radar data is an ideal source for flight track mapping. Even more revealing is to refine the simple flight track mapping with data such as the frequency of use and/or aircraft altitudes.

Compatibility Strategies

As noted above, the ideal land use compatibility strategy with respect to overflight annoyance is to avoid development of new residential and other noise-sensitive uses in the affected locations. To the extent that this approach is not practical, other strategies need to be explored.

The strategy emphasized in this *ALUCP* is to help people with above-average sensitivity to aircraft overflights—people who are highly *annoyed* by overflights—to avoid living in locations where frequent overflights occur. This strategy involves making people more aware of an airport’s proximity and its current and potential aircraft noise impacts on the community before they move to the area. This can be accomplished through buyer awareness measures such as dedication of avigation or overflight easements, recorded deed notices, and/or real estate disclosure statements. In new residential developments, posting of signs in the real estate sales office and/or at key locations in the subdivision itself can be further means of alerting the initial purchasers about the impacts (signs, however, generally do not remain in place beyond the initial sales period and therefore are of little long-term value).

A second strategy is to minimize annoyance in by promoting types of land uses that tend to mask or reduce the intrusiveness of aircraft noise. Although this strategy does not directly appear in the overflight policies of this *ALUCP*, the objectives of the plan would be well-served if local jurisdictions take this concept into consideration in their own planning efforts. To the extent that residential land uses must be located in aircraft overflight areas, multi-family residences—because they tend to have comparatively little outdoor living areas, fewer external walls through which aircraft noise can intrude, and relatively high noise levels of their own—are preferable to single-family dwellings. Particularly undesirable are “ranchette” style residential areas consisting of large (about an acre on average) lots. Such developments are dense enough to expose many people to overflight noise, yet sufficiently rural in character that background noise levels are likely to be low.

Basis for Setting Criteria

In California, the most definitive guidance on where overflight impacts are significant or what actions should be taken in response comes from a state law that took effect in January 2004. California statutes (Business and Profession Code Section 11010 and Civil Code Sections 1103 and 1353) now require most residential real estate transactions, including all involving new subdivisions, to include disclosure

that an airport is nearby. The area encompassed by the disclosure requirements is two miles from the airport or the airport influence area established by the county's airport land use commission. The law defines the airport influence area as "the area in which current or future airport-related noise, overflight, safety, or airspace protection factors may significantly affect land uses or necessitate restrictions on those uses as determined by an airport land use commission." This *ALUCP* requires that the disclosure of airport proximity be applied to all new development within both the primary and secondary airport influence areas and recommends that disclosure be provided as part of all real estate transactions involving private property, especially any sale, lease, or rental of residential property.

SAFETY

Compared to noise, safety is in many respects a more difficult concern to address in airport land use compatibility policies. A major reason for this difference is that safety policies address uncertain events that *may occur* with *occasional* aircraft operations, whereas noise policies deal with known, more or less predictable events which *do occur* with *every* aircraft operation. Because aircraft accidents happen infrequently and the time, place, and consequences of an individual accident's occurrence cannot be predicted, the concept of *risk* is central to the assessment of safety compatibility.

Compatibility Objective

The overall objective of safety compatibility criteria is to minimize the risks associated with potential off-airport aircraft accidents and emergency landings beyond the runway environment. There are two components to this objective:

- *Safety on the Ground:* The most fundamental safety compatibility component is to provide for the safety of people and property on the ground in the event of an aircraft accident near an airport.
- *Safety for Aircraft Occupants:* The other important component is to enhance the chances of survival of the occupants of an aircraft involved in an accident that takes place beyond the immediate runway environment.

Measurement

Because aircraft accidents happen infrequently, measuring the risks associated with their occurrence is difficult. It is necessary to look beyond an individual airport in order to assemble enough data to be statistically valid. It is beyond the intent of this discussion to provide statistical data about aircraft accidents. Much can be found on that topic in the *Handbook*. However, certain aspects of aircraft accidents are necessary to discuss in that they have a direct bearing on land use compatibility strategies.

From the standpoint of land use planning, two variables determine the degree of risk posed by potential aircraft accidents: frequency and consequences.

The frequency variable measures *where* and *when* aircraft accidents occur in the vicinity of an airport. More specifically, these two elements can be described as follows:

- *Spatial Element:* The spatial element describes *where* aircraft accidents can be expected to occur. Of all the accidents that take place in the vicinity of airports, what percentage occurs in any given location?

- *Time Element:* The time element adds a *when* variable to the assessment of accident frequency. In any given location around a particular airport, what is the chance that an accident will occur in a specified period of time?

Spatial Distribution of Aircraft Accidents

Of these two elements, the spatial element is the one most meaningfully applied to land use compatibility planning around an individual airport. Looking at airports nationwide, enough accidents have occurred to provide useful data regarding where they mostly occur in the environs of airports. As described below, the *Handbook* uses this data to define a set of safety zones. Additionally, the relative concentration of accidents in certain parts of the airport environs is a key consideration in the establishment of compatibility criteria applicable within those zones.

In contrast, the time element is not very useful for land use compatibility planning purposes for several reasons. First, at any given airport, the number of accidents is, with rare exceptions, too few to be statistically meaningful in determining where future accidents might occur. Secondly, a calculation of accident frequency over time depends upon the size of the area under consideration—the smaller the area examined, the less likely it is that an accident will occur in that spot. Lastly, even if the accident frequency over a period of time is calculated, there are no clear baselines with which to compare the results—is once per 100 or 1,000 years significant or not?

The *Handbook* presents a set of diagrams indicating where accidents are most likely to occur around airline and general aviation airports. Figures C2 and C3 show the spatial distribution of general aviation aircraft accidents in the vicinity of airports. (Note that these charts show data for all general aviation accidents in the *Handbook* database. Data on accidents associated with different lengths of runway is also provided, though, and is considered in delineation of the safety zones depicted in Chapters 7 through 9 of this *ALUCP*.)

The charts reveal several facts:

- About half of arrival accidents and a third of departure accidents take place within the FAA-defined runway protection zone for a runway with a low-visibility instrument approach procedure (a 2,500-foot long trapezoid, varying from 1,000 feet wide at the inner edge to 1,750 feet in width at the outer end). This fact lends validity to the importance of the runway protection zones as an area within which land use activities should be minimal.
- Although the runway protection zones represent the locations within which risk levels are highest, a significant degree of risk exists well beyond the runway protection zone boundaries. Among all near-airport (within 5 miles) accidents, over 80% are concentrated within 1.5 to 2.0 miles of a runway end.
- Arrival accidents tend to be concentrated relatively close to the extended runway centerline. Some 80% occur within a strip extending 10,000 feet from the runway landing threshold and 2,000 feet to each side of the runway centerline.
- Departure accidents are comparatively more dispersed laterally from the runway centerline, but are concentrated closer to the runway end. Many departure accidents also occur lateral to the runway itself, particularly when the runway is long. Approximately 80% of the departure accident sites lie within an area 2,500 from the runway centerline and 6,000 feet beyond the runway end or adjacent to the runway.

To provide some sense of order to the scatter of individual accident points, an analysis presented in the *Handbook* involves aggregating the accident location points (the scatter diagrams of where accidents have occurred relative to the runway) in a manner that better identifies where the accident sites are most concentrated. The results are presented as risk intensity contours—Figure C2 shows arrival accident risks and Figure C3 portrays departure accident risks. The two drawings divide the near-airport accident location points into five groups of 20% each (note that only accident sites that were not on a runway, but were within 5 miles of an airport are included in the database). The 20% contour represents the highest or most concentrated risk intensity, the 40% contour represents the next highest risk intensity, and so on up to 80%. The final 20% of the accident sites are beyond the 80% contour. Each contour is drawn so as to encompass 20% of the points within the most compact area. The contours are irregular in shape. No attempt has been made to create geometric shapes. However, the risk contours can serve as the basis for creating geometric shapes that can then be used as safety zones. The *Handbook* contains several examples.

The *Handbook* takes the additional step of translating the risk contours into several sets of generic safety zones having regular geometric shapes. Generic safety zones are illustrated for different types and lengths of runways. The shapes of these zones reflect not just the accident distribution data, but also the ways in which different phases of aircraft operations create different accident risk characteristics near an airport. For most runways, the *Handbook* suggests creation of six zones. The locations, typical dimensions, and characteristics of the accident risks within each zone are outlined in Table C1. In more general terms, the relative degree of the risk exposure in each zone can be described as listed below.

- *Zone 1* clearly is exposed to the greatest risk of aircraft accidents. For civilian airports, the dimensions of this zone are established by FAA standards. The FAA encourages airport ownership of this zone and provides specific land use standards to the extent that land is airport owned. Where the land is not airport owned, the FAA says these standards serve as recommendations.
- *Zone 2* lies beyond *Zone 1* and also has a significant degree of risk as reflected in both national and local accident location data.
- *Zone 3* has less risk than *Zone 2*, but more than *Zones 4, 5, or 6*. *Zone 3* encompasses locations where aircraft often turn at low altitude while approaching or departing the runway.
- *Zone 4* lies along the extended runway centerline beyond *Zone 2* and is especially significant at airports that have straight-in instrument approach procedures or a high volume of operations that result in an extended traffic pattern.
- *Zone 5* is a unique area lying adjacent to the runway and, for most airports, lies on airport property. The risk is comparable to *Zone 4*.
- *Zone 6* contains the aircraft traffic pattern. Although a high percentage of accidents occur within *Zone 6*, for any given runway *Zone 6* is larger than all the other zones combined. Relative to the other zones, the risks in *Zone 6* are much less, but are still greater than in locations more distant from the airport.

Although accident location data, together with information on how aircraft flight parameters affect where accidents occur, are the bases for delineation of the generic safety zones, the *Handbook* indicates that adjustments to the zone sizes and shapes must be made in recognition of airport-specific characteristics. Among these characteristics are:

- The particular mix of aircraft types operating at the airport. Larger aircraft generally are faster than smaller planes and thus fly longer and wider traffic patterns or make straight-in approaches.

- The overall volume of aircraft operations. At busy airports, a larger traffic pattern is common because aircraft have to get in sequence for landing.
- Nearby terrain or other airports. These physical features may, for example, limit a traffic pattern to a single side of the airport or dictate “nonstandard” approach and departure routes.
- Instrument approach procedures. Aircraft following these procedures typically fly long, straight-in, gradual descents to the runway. In some cases, though, an approach route may be aligned at an angle to the runway rather than straight in.
- Existence of an air traffic control tower. When a tower is present, controllers may direct or allow pilots to fly unusual routes in order to expedite traffic flow. By comparison, at relatively busy but non-towered airports, aircraft mostly follow the “standard” pattern dictated by federal aviation regulations.
- A dominant direction of traffic flow. As reflected in the *Handbook* analysis of accident locations, landing aircraft tend to follow routes directly in line with the runway during final descent and thus accident sites also are concentrated along this alignment. Departing aircraft are more likely to turn to head to their intended destination and the accident pattern is thus more dispersed. On runways where the flow of aircraft operations is almost always in one direction, this distinction in accident patterns is considered.

Radar data is particularly helpful in showing exactly where aircraft fly when approaching or departing an airport. This data can be used to further support adjustments to the safety zones based upon the above characteristics. Radar data, though, is not available for many of outlying airports. In these instances, information on normal traffic pattern locations can be obtained through contact with local flight instructors and others highly familiar with a particular airport.

Accident Consequences

The consequences variable describes *what* happens when an aircraft accident occurs. Specific measures can be defined in terms of deaths, injuries, property damage, or other such characteristics. In many respects, the consequences component of aircraft accident risk assessment is a more important variable than accident frequency. Not only can a single accident cost many lives, it can indirectly force operational changes or even airport closure.

Relatively little data is available specifically documenting the consequences of aircraft accidents. Except with regard to numbers of deaths or injuries to people on the ground, data on various aspects of aircraft accidents must be used to infer what the consequences have been. Swath size is one useful piece of information. It indicates the area over which accident debris is spread. Swath size in turn depends upon the type of aircraft and the nature of the accident: was the aircraft in controlled flight (an engine failure for example), but then collided with something on the ground or did a catastrophic event (such as a mid-air collision or stall-spin) result in the aircraft making an uncontrolled descent? For small general aviation aircraft, the swath size data suggests that a controlled emergency landing in which the aircraft occupants have a strong chance of surviving is possible in an area about the size of a football field: 75 feet by 300 feet or about 0.5 acre. For larger aircraft, the minimum flight speed is so much higher that the consequences for people on board and anyone on the ground are likely to be high regardless of the land use or terrain characteristics.

Compatibility Strategies

The relatively low numbers of deaths and injuries from aircraft accidents is sometimes cited as indicating that the risks are low. Clearly, though, the more people occupying the critical areas around airports, the greater the risks are. Aircraft accidents may be rare occurrences, but when they occur, the consequences can be severe.

From a land use compatibility perspective, it is therefore essential to avoid conditions that can lead to catastrophic results. Basically, the question is: what land use planning measures can be taken to reduce the severity of an aircraft accident if one occurs in a particular location near an airport? Although there is a significant overlap, specific strategies must consider both components of the safety compatibility objective: protecting people and property on the ground; and, primarily for general aviation airports, enhancing safety for aircraft occupants. In each case, the primary strategy is to limit the intensity of use (the number of people concentrated on the site) in locations most susceptible to an off-airport aircraft accident. This is accomplished by three types of criteria.

Density and Intensity Limitations

Establishment of criteria limiting the maximum number of dwellings or people in areas close to the airport is the most direct method of reducing the potential severity of an aircraft accident. In setting these criteria, consideration must be given to the two different forms of aircraft accidents: those in which the aircraft is descending, but is flying and under directional control of the pilot; and those in which the aircraft is out of control as it falls. Additionally, these data do not include the incidents in which the pilot made a successful emergency landing—the latter generally are categorized as “incidents” rather than as accidents and do not appear in the National Transportation Safety Board data from which the database in the *Handbook* is drawn.

Limits on usage intensity—the number of people per acre—must take into account both types of potential aircraft accidents. To the extent that accidents and incidents are of the controlled variety, then allowing high concentrations of people in a small area would be sensible, as long as intervening areas are little populated. However, concentrated populations present a greater risk for severe consequences in the event of an uncontrolled accident at that location. The policies in Chapters 3 through 6 address both of these circumstances. Limiting the average usage intensity over a site reduces the risks associated with either type of accident. In most types of land use development, though, people are not spread equally throughout the site. To minimize the risks from an uncontrolled accident, the policies also limit the extent to which people can be concentrated and development can be clustered in any small area.

Open Land Requirements

Creation of requirements for open land near an airport addresses the objective of enhancing safety for the occupants of an aircraft forced to make an emergency landing away from a runway. If sufficiently large and clear of obstacles, open land areas can be valuable for light aircraft anywhere near an airport. For large and high-performance aircraft, however, open land has little value for emergency landing purposes and is useful primarily where it is an extension of the clear areas immediately adjoining a runway.

Highly Risk-Sensitive Uses

Certain critical types of land uses—particularly schools, hospitals, and other uses in which the mobility of occupants is effectively limited—should be avoided near the ends of runways regardless of the number of people involved. Critical community infrastructure also should be avoided near airports. These

types of facilities include power plants, electrical substations, public communications facilities and other facilities, the damage or destruction of which could cause significant adverse effects to public health and welfare well beyond the immediate vicinity of the facility. Lastly, aboveground storage of large quantities of highly flammable or hazardous materials may pose high risks if involved in an aircraft accident and therefore are generally incompatible close to runway ends.

Basis for Setting Criteria

As with noise contours, risk data by itself does not answer the question of what degree of land use restrictions should be established in response to the risks. Although most ALUCs have policies that restrict certain land use activities in locations beyond the runway protection zones, the size of the area in which restrictions are established and the specific restrictions applied vary from one county to another.

Data useful in defining the geographic extent of airport safety areas was discussed above. To set safety compatibility criteria applicable within these zones presents the fundamental question of what is safe. Expressed in another way: what is an *acceptable risk*? In one respect, it may seem ideal to reduce risks to a minimum by prohibiting most types of land use development from areas near airports. However, as addressed in the *Handbook*, there are usually costs associated with such high degrees of restrictiveness. In practice, safety criteria are set on a progressive scale with the greatest restrictions established in locations with the greatest potential for aircraft accidents.

Little established guidance is available to ALUCs regarding how restrictive to make safety criteria for various parts of an airport's environs. Unlike the case with noise, there are no formal federal or state laws or regulations which set safety criteria for airport area land uses for civilian airports except within *runway protection zones* (and with regard to airspace obstructions as described separately in the next section). Federal Aviation Administration safety criteria primarily are focused on the runway and its immediate environment. Runway protection zones—then called *clear zones*—were originally established mostly for the purpose of protecting the occupants of aircraft which overrun or land short of a runway. Now, they are defined by the FAA as intended to enhance the protection of people and property on the ground.

The most useful place from which ALUCs can begin to determine appropriate safety compatibility criteria for airport environs is the *Handbook* itself. Although not regulatory in nature, state law obligates ALUCs to “be guided by” the information presented in the *Handbook*. Suggested usage intensity limitations, measured in terms of people per acre, are set forth along with other safety criteria. Reference should be made to that document for detailed description of the suggested criteria. Three risk-related variables discussed in the *Handbook* are worth noting here, however.

- *Runway Proximity*: In general, the areas of highest risk are closest to the runway ends and secondarily along the extended runway centerline. However, many common aircraft flight tracks do not follow along the runway alignment, particularly on departures. Also, where an aircraft crashes may not be along the flight path that was intended to be followed. As indicated in Figures C2 and C3, these factors affect the risk distribution.
- *Urban versus Rural Areas*: Irrespective of airports, people living in urban areas face different types of risks than those living in rural areas. The cost of avoiding risks differs between these two settings as well. The *Handbook* acknowledges these differences by indicating that usage intensities can be higher in heavily developed urban areas compared to partially undeveloped suburban areas or minimally developed rural locations, yet be equivalent in terms of the level of acceptable risk.

- *Existing versus Proposed Uses:* Another distinction in compatibility policies can be drawn between existing and proposed development. It is reasonable for safety-related policies to be established which prohibit certain types of new development while considering identical existing development to be acceptable. The *Handbook* notes that cost is an important factor in this regard. The range of risks can be divided into three levels (see page 9-15 of the *Handbook*). At the bottom of this scale are negligible and acceptable risks for which no action is necessary. At the top are intolerable risks for which action is necessary regardless of the cost. In between are risks that are significant, but tolerable. Whether action should be taken to reduce these risks depends upon the costs involved. Typically, the cost of removing an incompatible development is greater than the cost of avoiding its construction in the first place.

Preparation of this *ALUCP* has been greatly guided by the *Handbook* information. The *Handbook*, though, also recognizes the importance of tailoring compatibility plans to local circumstances. Such has been the case with the safety compatibility criteria included in this *ALUCP*.

AIRSPACE PROTECTION

Relatively few aircraft accidents are caused by land use conditions that are hazards to flight. The potential exists, however, and protecting against it is essential to airport land use safety compatibility. In addition, and importantly, land use conditions that are hazards to flight may impact the continued viability of airport operations and limit the ability of an airport to operate in the manner identified by the airport proprietor in an adopted airport master plan and airport layout plan.

Compatibility Objective

Because airspace protection is in effect a safety factor, its objective can likewise be thought of in terms of risk. Specifically, the objective is to avoid development of land use conditions that, by posing hazards to flight, can increase the risk of an accident occurring. The particular hazards of concern are:

- Airspace obstructions;
- Wildlife hazards, particularly bird strikes; and
- Land use characteristics that pose other potential hazards to flight by creating visual or electronic interference with air navigation.

The purpose of the airspace protection policies is to ensure that structures and other uses do not cause hazards to aircraft in flight in the airport vicinity. Hazards to flight include physical obstructions to the navigable airspace, wildlife hazards, particularly bird strikes and land use characteristics that create visual or electronic interference with aircraft navigation or communication. This purpose is accomplished by policies that place limits on the height of structures and other objects in the airport vicinity and restrictions on other uses that potentially pose hazards to flight.

Measurement

The measurement of requirements for airspace protection around an airport is a function of several variables including: the dimensions and layout of the runway system; the type of operating procedures established for the airport; and, indirectly, the performance capabilities of aircraft operated at the airport.

- *Airspace Obstructions:* Whether a particular object constitutes an airspace obstruction depends upon two factors: the height of the object relative to the runway elevation; and its proximity to the airport. The acceptable height of objects near an airport is most commonly determined by application of standards set forth in Federal Aviation Regulations (FAR) Part 77, *Objects Affecting Navigable Airspace*. These regulations establish a three-dimensional space in the air above an airport. Any object which penetrates this volume of airspace is considered to be an “obstruction” and may affect the aeronautical use of the airspace. Additionally, as described below, another set of airspace protection surfaces is defined by the *U.S. Standard for Terminal Instrument Procedures*, known as TERPS. Although the intended function of these standards is in design of instrument approach and departure procedures, they can be important in land use compatibility planning in situations where ground elevations near an airport exceed the FAR Part 77 criteria.
- *Wildlife and Other Hazards to Flight:* The significance of other potential hazards to flight is principally measured in terms of the hazards’ specific characteristics and their distance from the airport and/or its normal traffic patterns.

Compatibility Strategies

Compatibility strategies for the protection of airport airspace are relatively simple and are directly associated with the individual types of hazards:

- *Airspace Obstructions:* Buildings, antennas, other types of structures, and trees should be limited in height so as not to pose a potential hazard to flight.
- *Wildlife and Other Hazards to Flight:* Land uses that may create other types of hazards to flight near an airport should be avoided or modified so as not to include the offending characteristic.

Basis for Setting Criteria

The criteria for determining airspace obstructions have been long-established in FAR Part 77. Also, state of California regulation of obstructions under the State Aeronautics Act (Public Utilities Code, Section 21659) is based on FAR Part 77 criteria. A shortcoming of FAR Part 77 criteria, however, is that they often are too generic to fit the conditions specific to individual airports. The airspace protection surfaces defined in these regulations can be either more or less restrictive than appropriate for a particular airport. The surfaces can be less restrictive than essential in instances where an instrument approach procedure or its missed approach segment are not aligned with the runway. FAR Part 77 also does not take into account instrument departure procedures which, at some airports, can have critical airspace requirements. Oppositely, FAR Part 77 provides no useful guidance as to acceptable heights of objects located where the ground level already penetrates the airspace surfaces.

To define airspace protection surfaces better suited to these situations, reference must be made the TERPS standards mentioned above. These standards are used for creation of instrument approach and departure procedures. Thus they exactly match the procedures in effect at an individual airport. Unlike the FAR Part 77 surfaces, the elevations of which are set relative to the runway end elevations irrespective of surrounding terrain and obstacles, the TERPS surface elevations are directly determined by the location and elevation of critical obstacles. By design, neither the ground nor any obstacles can penetrate a TERPS surface. However, construction of a tall object that penetrates a TERPS surface can dictate immediate modifications to the location and elevation of the surfaces and directly cause minimum flight visibility and altitudes to be raised or the instrument course to be realigned. In severe instances, obstructions can force a procedure to be cancelled altogether. A significant downside to use of TERPS

surfaces for compatibility planning purposes is that they are highly complex compared to the relative simplicity of FAR Part 77 surfaces. Also, the configuration and/or elevations of TERPS surfaces can change not only in response to new obstacles, but as implementation of new navigational technologies permits additional or modified instrument procedures to be established at an airport.

The Airspace Protection Surfaces Maps presented in Chapters 4 through 6 of this *ALUCP* rely only upon FAR Part 77 criteria. Although Auburn Municipal and Lincoln Regional Airports have instrument approach procedures, their critical airspace is adequately protected by FAR Part 77 surfaces and use of TERPS is not necessary. Blue Canyon Airport only has visual approaches.

Among other hazards to flight, bird strikes no doubt represent the most widespread concern. The FAA recommends that uses known to attract birds—sanitary landfills being a primary example—be kept at least 10,000 feet away from any runway used by turbine-powered aircraft. More information regarding criteria for avoidance of uses that can attract wildlife to airports can be found in FAA Advisory Circulars 150/5200-34 and 150/5300-33.

Other flight hazards include land uses that may cause visual or electronic hazards to aircraft in flight or taking off or landing at the airport. Specific characteristics to be avoided include sources of glare or bright lights, distracting lights that could be mistaken for airport lights, sources of dust, steam, or smoke that may impair pilot visibility, and sources of electrical interference with aircraft communications or navigation.

COMBINED CRITERIA

To simplify application of the compatibility strategies outlined in this appendix, this *ALUCP* combines most of the strategies into a single set of compatibility criteria set forth in the Basic Compatibility Criteria tables in Chapters 4 through 6. The tables list a range of land use categories, then indicates whether each category is “normally compatible,” “conditional,” or “incompatible” within each of the six compatibility zones depicted on the Compatibility Policy Map for each airport in Chapters 4 through 6. As with the criteria table, the compatibility map represents a combination of each of the four types of compatibility factors: noise, safety, airspace protection, and overflight. The manner in which the airport impacts associated with these concerns were combined to form the composite compatibility zones is described in Chapters 4 through 6.

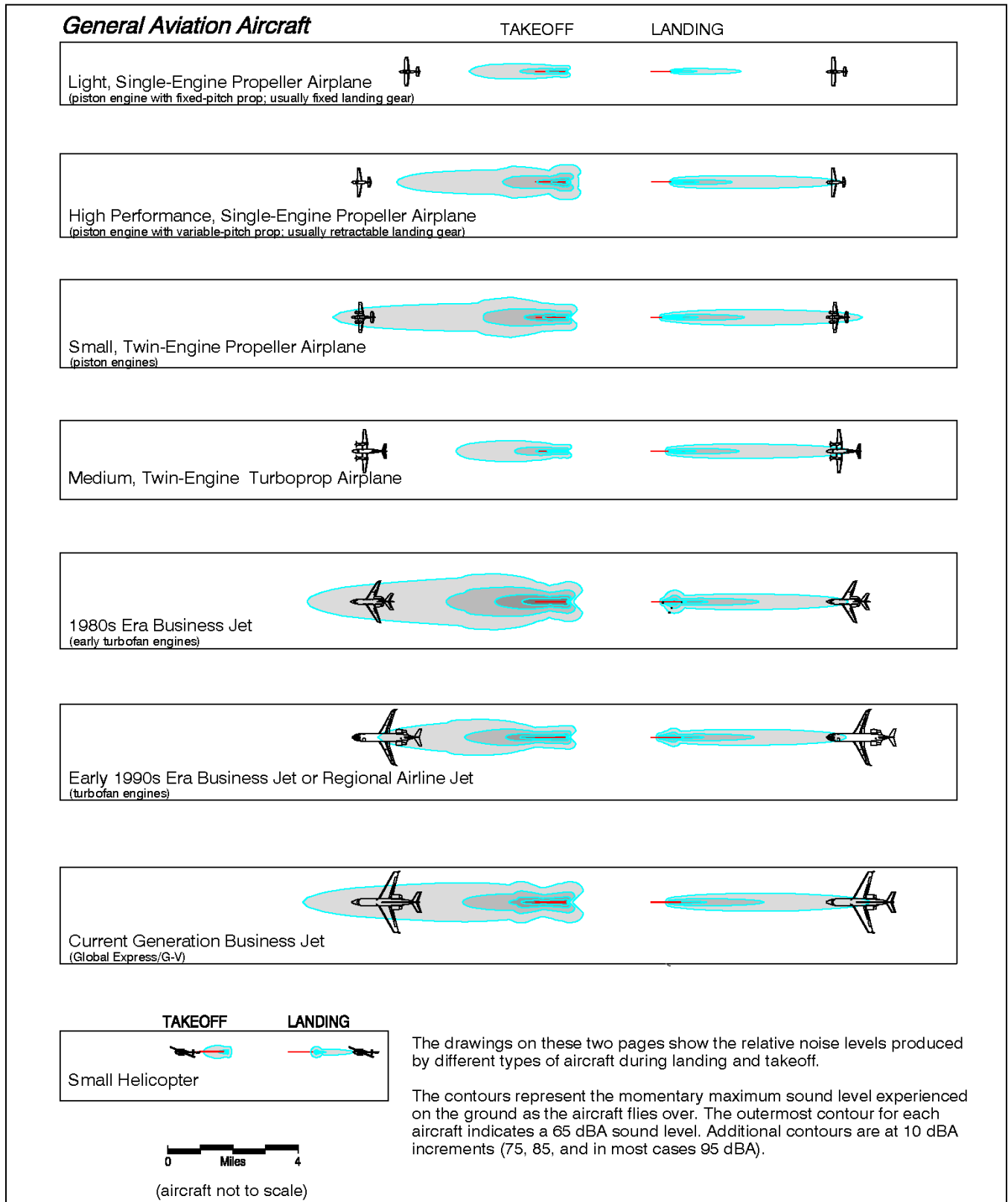


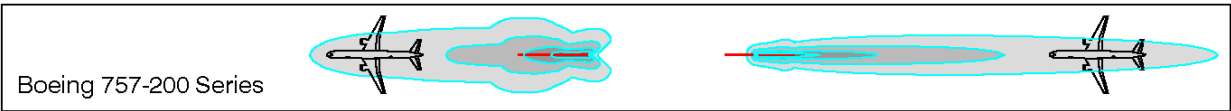
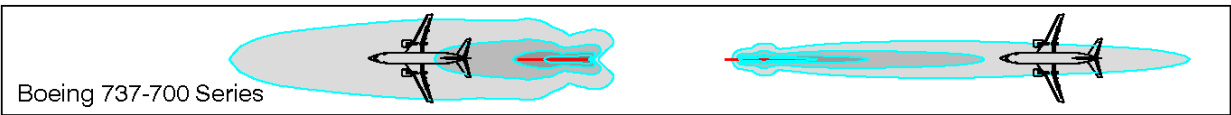
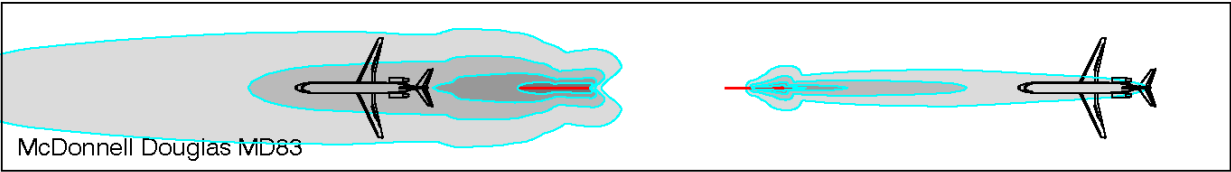
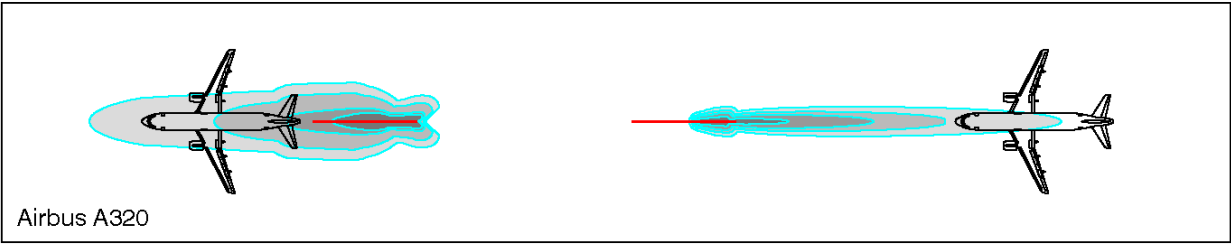
Figure C1

Noise Footprints of Selected Aircraft

Airline Aircraft

TAKEOFF

LANDING



Military Aircraft

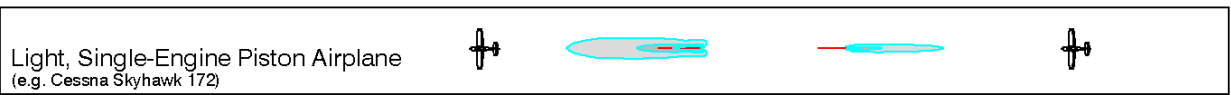
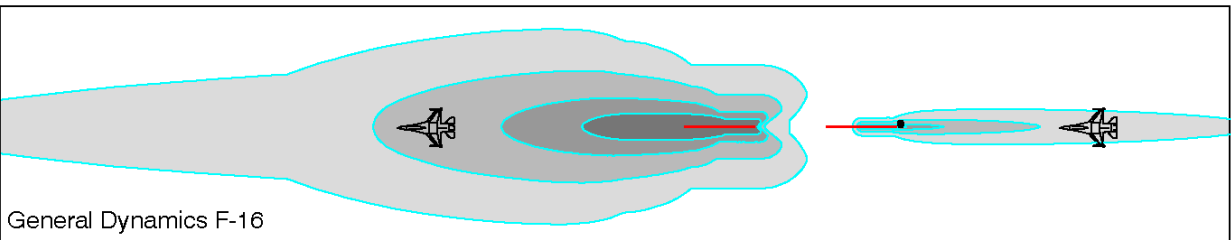
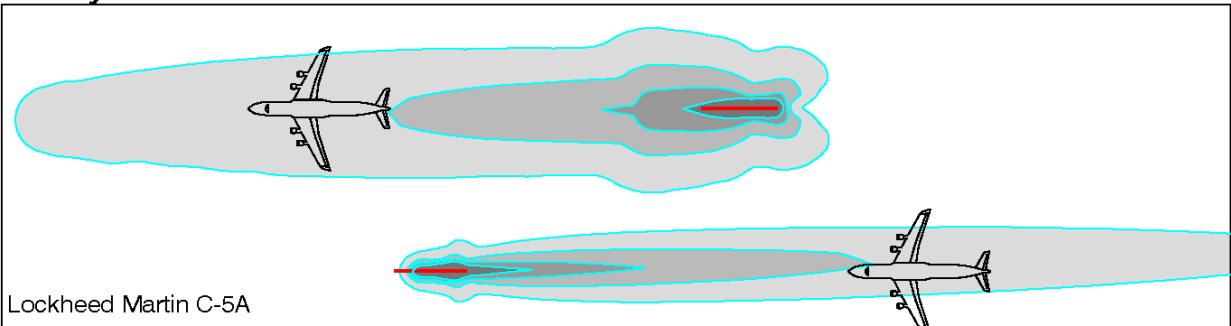


Figure C1, continued

Zone	Description	Nominal Dimensions (California Airport Land Use Planning Handbook)	Relative Risk Level	Nature of Accident Risk	% of Accidents in Zone (Handbook Database)
1	Runway Protection Zone and within Runway Primary Surface primarily on airport property; airport ownership encouraged	Depending upon approach visibility minimums: 1,200 feet minimum, 2,700 feet maximum beyond runway ends; 125 to 500 feet from centerline adjacent to runway (zone dimensions established by FAA standards) Acreage (one runway end): 8 to 79 (RPZ only)	Very High	Landing undershoots and overshoots; overruns on aborted takeoffs; loss of control on takeoff	Arrivals: 28%–56% Departures: 23%–29% Total: 33%–39%
2	Inner Safety Zone	Along extended runway centerline, to a distance of 2,000 feet minimum, 6,000 feet maximum beyond runway ends Acreage (one runway end): 44 to 114	High	Aircraft at low altitude with limited directional options in emergencies: typically under 400 feet on landing; on takeoff, engine at maximum stress	Arrivals: 9%–15% Departures: 3%–28% Total: 8%–22%
3	Inner Turning Zone	Fan-shaped area adjacent to Zone 2 extending 2,000 feet minimum, 4,000 feet maximum from runway ends Acreage (one runway end): 50 to 151	Moderate	Turns at low altitude on arrival for aircraft flying tight base leg present stall-spin potential; likely touchdown area if emergency at low altitude on takeoff, especially to left of centerline	Arrivals: 2%–6% Departures: 5%–9% Total: 4%–7%
4	Outer Safety Zone	Along extended runway centerline extending 3,500 feet minimum, 10,000 feet maximum beyond runway ends Acreage (one runway end): 35 to 92	Low to Moderate	Low altitude overflight for aircraft on straight-in approaches, especially instrument approaches; on departure, aircraft normally complete transition from takeoff power and flap settings to climb mode and begin turns to en route heading	Arrivals: 3%–8% Departures: 2%–4% Total: 2%–6%
5	Sideline Zone primarily on airport property	Adjacent to runway, 500 feet minimum, 1,000 feet maximum from centerline Acreage: varies with runway length	Low to Moderate	Low risk on landing; moderate risk from loss of directional control on takeoff, especially with twin-engine aircraft	Arrivals: 1%–3% Departures: 5%–8% Total: 3%–5%
6	Traffic Pattern Zone	Oval area around other zones: 5,000 feet minimum, 10,000 feet maximum beyond runway ends; 4,500 feet minimum, 6,000 feet maximum from runway centerline Acreage: varies with runway length	Low	Significant percentage of accidents, but spread over wide area; widely varied causes	Arrivals: 10%–21% Departures: 24%–39% Total: 18%–29%

Table C1

Safety Zone Aircraft Accident Risk Characteristic

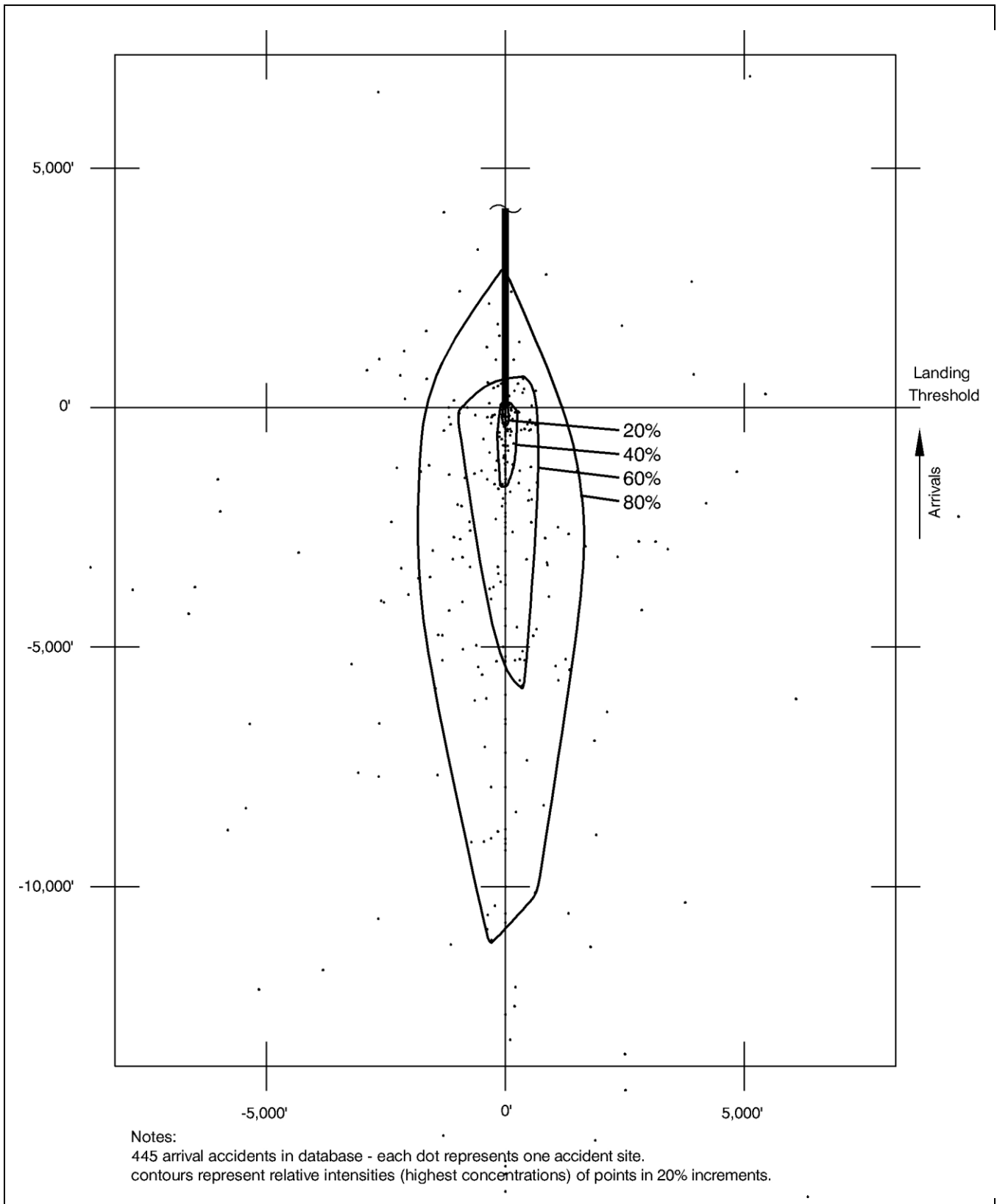


Figure C2

General Aviation Accident Distribution Contours
All Arrivals

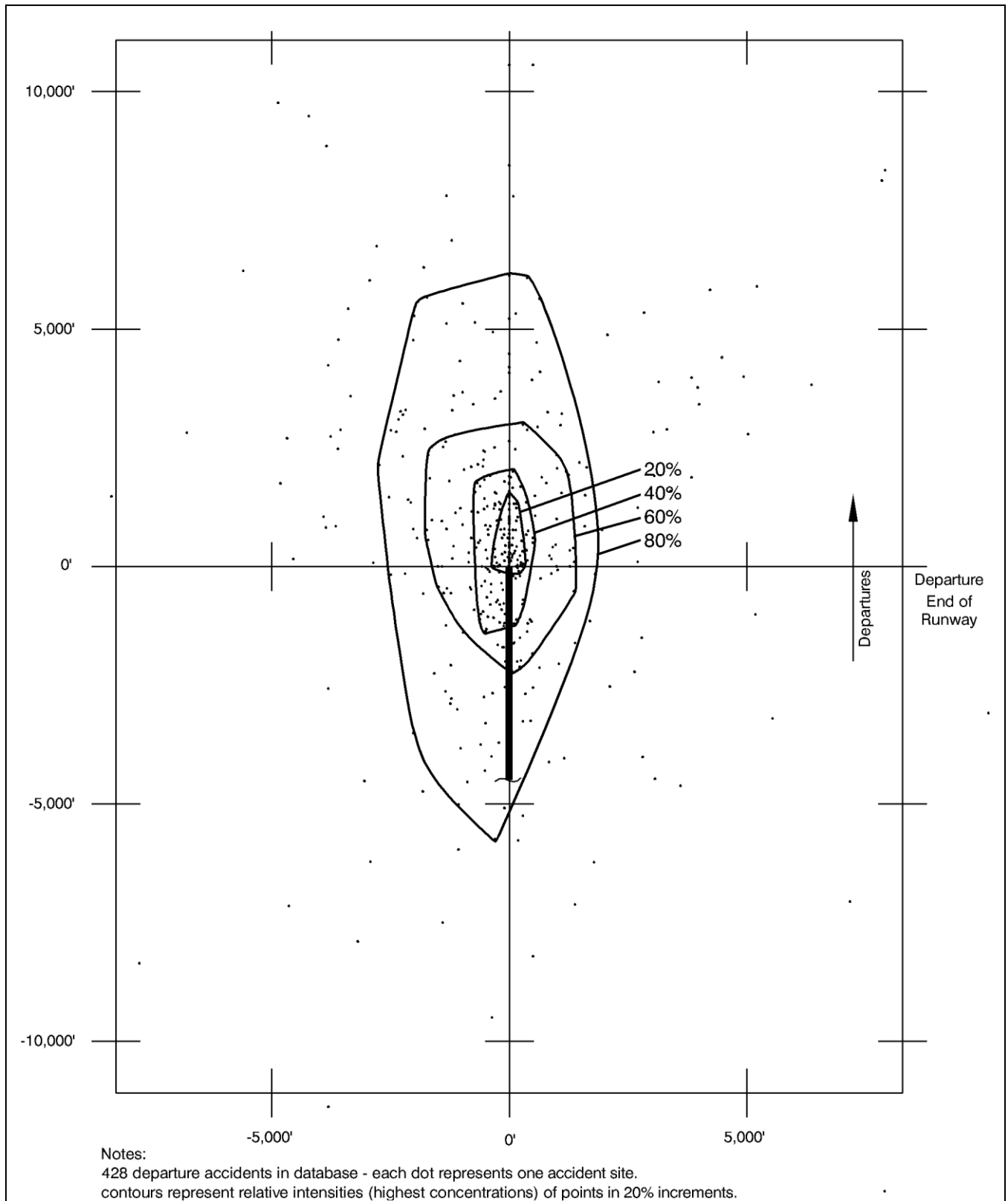


Figure C3

General Aviation Accident Distribution Contours

All Departures

Appendix D

Methods for Determining Concentrations of People

Methods for Determining Concentrations of People

INTRODUCTION

The underlying safety compatibility criterion employed in this *ALUCP* is “usage intensity”—the maximum number of people per acre that can be present in a given area at any one time. If a proposed use exceeds the maximum intensity, it is considered incompatible and thus inconsistent with compatibility planning policies. The usage intensity concept is identified in the *California Airport Land Use Planning Handbook* as the measure best suited for assessment of land use safety compatibility with airports. The *Handbook* is published by the California Division of Aeronautics and is required under state law to be used as a guide in preparation of airport land use compatibility plans.

It is recognized, though, that “people per acre” is not a common measure in other facets of land use planning. This *ALUCP* therefore also utilizes the more common measure of floor area ratio (FAR) as a means of implementing the usage intensity criteria on the local level. This appendix both provides guidance on how the usage intensity determination can be made and defines the relationships between this measure, FAR, and other measures found in land use planning.

COUNTING PEOPLE

The most difficult part about calculating a use’s intensity is estimating the number of people expected to use a particular facility under normal circumstances. All people—not just employees, but also customers and visitors—who may be on the property at a single point in time, whether indoors or outside, must be counted. The only exceptions are for rare special events, such as an air show at an airport, for which a facility is not designed and normally not used and for which extra safety precautions can be taken as appropriate.

Ideally, the actual number of people for which the facility is designed would be known. For example, the number of seats in a proposed movie theater can be determined with high accuracy once the theater size is decided. Other buildings, though, may be built as a shell and the eventual number of occupants not known until a specific tenant is found. Furthermore, even then, the number of occupants can change in the future as tenants change. Even greater uncertainty is involved with relatively open uses not having fixed seating—retail stores or sports parks, for example.

Absent clearly measurable occupancy numbers, other sources must be relied upon to estimate the number of people in a proposed development.

Survey of Similar Uses

A survey of similar uses already in existence is one option. Gathering data in this manner can be time-consuming and costly, however. Also, unless the survey sample is sufficiently large and conducted at

various times, inconsistent numbers may result. Except for uncommon uses for which occupancy levels cannot be estimated through other means, surveys are most appropriate as supplemental information.

Maximum Occupancy

A second option for estimating the number of people who will be on a site is to rely upon data indicating the maximum occupancy of a building measured in terms of Occupancy Load Factor—the number of square feet per occupant. The number of people on the site, assuming limited outdoor or peripheral uses, can be calculated by dividing the total floor area of a proposed use by the Occupancy Load Factor. The challenge of this methodology lies in establishing realistic figures for square feet per occupant. The number varies greatly from one use to another and, for some uses, has changed over time as well.

A commonly used source of maximum occupancy data is the standards set in the California Building Code (CBC). The chart reproduced as Table D1 indicates the Occupancy Load Factors for various types of uses. The CBC, though, is intended primarily for purposes of structural design and fire safety and represents a legal maximum occupancy in most jurisdictions. A CBC-based methodology consequently results in occupancy numbers that are higher than normal maximum usage in most instances. The numbers also are based upon usable floor area and do not take into account corridors, stairs, building equipment rooms, and other functions that are part of a building’s gross square footage. Surveys of actual Occupancy Load Factors conducted by various agencies have indicated that many retail and office uses are generally occupied at no more than 50% of their maximum occupancy levels, even at the busiest times of day. Therefore, the *Handbook* indicates that the number of people calculated for office and retail uses can usually be divided in half to reflect the actual occupancy levels before making the final people-per-acre determination. Even with this adjustment, the CBC-based methodology typically produces intensities at the high end of the likely range.

Another source of data on square footage per occupant comes from the facility management industry. The data is used to help businesses determine how much building space they need to build or lease and thus tends to be more generous than the CBC standards. The numbers vary not only by the type of facility, as with the CBC, but also by type of industry. The following are selected examples of square footage per *employee* gathered from a variety of sources.

- Call centers 150 – 175
- Typical offices 180 – 250
- Law, finance, real estate offices 300 – 325
- Research & development, light industry 300 – 500
- Health services 500

The numbers above do not take into account the customers who may also be present for certain uses. For retail business, dining establishments, theaters, and other uses where customers outnumber employees, either direct measures of occupancy—the number of seats, for example—or other methodologies must be used to estimate the potential number of people on the site.

Parking Space Requirements

For many jurisdictions and a wide variety of uses, the number of people present on a site can be calculated based upon the number of automobile parking spaces that are required. Certain limitations

and assumptions must be considered when applying this methodology, however. An obvious limitation is that parking space requirements can be correlated with occupancy numbers only where nearly all users arrive by private vehicle rather than by public transportation, walking, or other method. Secondly, the jurisdiction needs to have a well-defined parking ordinance that lists parking space requirements for a wide range of land uses. For most uses, these requirements are typically stated in terms of the number of parking spaces that must be provided per 1,000 square feet of gross building size or a similar ratio. Lastly, assumptions must be made with regard to the average number of people who will arrive in each car.

Both of the critical ratios associated with this methodology—parking spaces to building size and occupants to vehicles—vary from one jurisdiction to another even for the same types of uses. Research of local ordinances and other sources, though, indicates that the following ratios are typical.

- ▶ **Parking Space Ratios**—These examples of required parking space requirements are typical of those found in ordinances adopted by urban and suburban jurisdictions. The numbers are ratios of spaces required per 1,000 square feet of gross floor area. Gross floor area is normally measured to the outside surfaces of a building and includes all floor levels as well as stairways, elevators, storage, and mechanical rooms.

▪ Small Restaurants	10.0
▪ Medical Offices	4.0 – 5.7
▪ Shopping Centers	4.0 – 5.0
▪ Health Clubs	3.3 – 5.0
▪ Business Professional Offices	3.3 – 4.0
▪ Retail Stores	3.0 – 3.5
▪ Research & Development	2.5 – 4.0
▪ Manufacturing	2.0 – 2.5
▪ Furniture, Building Supply Stores	0.7 – 1.0

- ▶ **Vehicle Occupancy**—Data indicating the average number of people occupying each vehicle parking at a particular business or other land use can be found in various transportation surveys. The numbers vary both from one community or region to another and over time, thus current local data is best if available. The following data represent typical vehicle occupancy for different trip purposes.

▪ Work	1.05 – 1.2
▪ Education	1.2 – 2.0
▪ Medical	1.5 – 1.7
▪ Shopping	1.5 – 1.8
▪ Dining, Social, Recreational	1.7 – 2.3

USAGE INTENSITY RELATIONSHIP TO OTHER DEVELOPMENT MEASURES

Calculating Usage Intensities

Once the number of people expected in a particular development—both over the entire site and within individual buildings—has been estimated, the usage intensity can be calculated. The criteria in Chapters 3 through 6 of this *ALUCP* are measured in terms of the average intensity over the entire project site.

The average intensity is calculated by dividing the total number of people on the site by the site size. A 10-acre site expected to be occupied by as many as 1,000 people at a time, thus would have an average intensity of 100 people per acre. The site size equals the total size of the parcel or parcels to be developed.

Having calculated the usage intensities of a proposed development, a comparison can be made with the criteria set forth in the *ALUCP* to determine whether the proposal is consistent or inconsistent with the policies.

Comparison with Floor Area Ratio

As noted earlier, usage intensity or people per acre is not a common metric in land use planning. Floor area ratio or FAR—the gross square footage of the buildings on a site divided by the site size—is a more common measure in land use planning. Some counties and cities adopt explicit FAR limits in their zoning ordinance or other policies. Those that do not set FAR limits often have other requirements such as, a maximum number of floors a building can have, minimum setback distances from the property line, and minimum number of parking spaces. These requirements effectively limit the floor area ratio as well.

To facilitate local jurisdiction implementation, the safety compatibility criteria in the Basic Compatibility Criteria tables in Chapters 4 through 6 have been structured around FAR measures to determine usage intensity limits for many types of nonresidential land use development. To utilize FAR in this manner, a critical additional piece of information is necessary to overcome the major shortcoming of FAR as a safety compatibility measure. The problem with FAR is that it does not directly correlate with risks to people because different types of buildings with the same FAR can have vastly different numbers of people inside—a low-intensity warehouse versus a high-intensity restaurant, for example. For FAR to be applied as a factor in setting development limitations, assumptions must be made as to how much space each person (employees and others) in the building will occupy. The Safety Compatibility Criteria table therefore indicates the assumed Occupancy Load Factor for various land uses. Mathematically, the relationship between usage intensity and FAR is:

$$\text{FAR} = \frac{\text{(allowable usage intensity)} \times \text{(Occupancy Load Factor)}}{43,560}$$

where *usage intensity* is measured in terms of people per acre and *Occupancy Load Factor* as square feet per person.

Selection of the usage intensity, occupancy level, and FAR numbers that appear in the Basic Compatibility Criteria table was done in an iterative manner that considered each of the components both separately and together. Usage intensities were initially set with respect to guidelines provided in the *California Airport Land Use Planning Handbook*. Occupancy levels were derived from the CBC, but

were adjusted based upon additional research from both local and national sources in the manner discussed earlier in this appendix. The FAR limits were initially calculated from these other two numbers using the formula above.

Comparison with Parking Space Requirements

As discussed above, many jurisdictions have adopted parking space requirements that vary from one land use type to another. Factoring in an estimated vehicle occupancy rate for various land uses as described earlier, the Occupancy Load Factor can be calculated. For example, a typical parking space requirement for office uses is 4.0 spaces per 1,000 square feet or 1 space per 250 square feet. If each vehicle is assumed to be occupied by 1.1 persons, the equivalent Occupancy Load Factor would be 1 person per 227 square feet. This number falls squarely within the range noted above that was found through separate research of norms used by the facility management industry.

As an added note, the Occupancy Load Factor of 215 square feet per person indicated in the Basic Compatibility Criteria table for office uses is slightly more conservative than the above calculation produces. This means that, for a given usage intensity standard, the FAR limit in the table is slightly more restrictive than would result from a higher Occupancy Load Factor.

Function of Space	Floor area per occupant (sq. ft.)
Accessory storage areas, mechanical equipment room	300 gross
Agricultural building	300 gross
Aircraft hangars	500 gross
Airport terminal	
Baggage claim	20 gross
Baggage handling	300 gross
Concourse	100 gross
Waiting areas	15 gross
Assembly	
Gaming floors (keno, slots, etc.)	11 gross
Assembly with fixed seats	See Section 1004.7
Assembly without fixed seats	
Concentrated (chairs only-not fixed)	15 net
Standing space	5 net
Unconcentrated (tables and chairs)	7 net
Bowling centers, allow 5 persons for each lane including 15 feet of runway, and for additional areas	7 net
Business areas	100 gross
Courtrooms-other than fixed seating areas	40 net
Day care	35 net
Dormitories	50 gross
Educational	
Classroom area	20 net
Shops and other vocational room areas	50 net
Exercise rooms	50 gross
H-5 Fabrication and manufacturing areas	200 gross
Industrial areas	100 gross
Institutional areas	
Inpatient treatment areas	240 gross
Outpatient treatment areas	100 gross
Sleeping areas	120 gross
Kitchens, commercial	200 gross
Laboratory	
Educational	50 net
Laboratories, non-educational	100 net
Laboratory suite	200 gross
Library	
Reading rooms	50 net
Stack area	100 gross
Locker rooms	50 gross
Mercantile	
Areas on other floors	60 gross
Basement and grade floor areas	30 gross
Storage, stock, shipping areas	300 gross
Parking garages	200 gross
Residential	200 gross
Skating rinks, swimming pools	
Rink and pool	50 gross
Decks	15 gross
Stages and platforms	15 net
Warehouses	500 gross

Source: California Building Code (2007), Table 1004.1.1

Table D1

Occupant Load Factors

California Building Code

Example 1

Proposed Development: Two office buildings, each two stories and containing 20,000 square feet of floor area per building. Site size is 3.0 net acres. Counting a portion of the adjacent road, the gross area of the site is 3.5± acres.

A. Calculation Based on Parking Space Requirements

For office uses, assume that a county or city parking ordinance requires 1 parking space for every 300 square feet of floor area. Data from traffic studies or other sources can be used to estimate the average vehicle occupancy. For the purposes of this example, the typical vehicle occupancy is assumed to equal 1.5 people per vehicle.

The average usage intensity would therefore be calculated as follows:

- 1) 40,000 sq. ft. floor area x 1.0 parking space per 300 sq. ft. = 134 required parking spaces
- 2) 134 parking spaces x 1.5 people per space = 201 people maximum on site
- 3) 201 people ÷ 3.5 acres gross site size = 57 people per acre average for the site

B. Calculation Based on Uniform Building Code

Using the UBC (Table D1) as the basis for estimating building occupancy yields the following results for the above example:

- 1) 40,000 sq. ft. bldg. ÷ 100 sq. ft./occupant = 400 people max. bldg. occupancy (under UBC)
- 2) 400 max. bldg. occupancy x 50% adjustment = 200 people maximum on site
- 3) 200 people ÷ 3.5 acres gross site size = 57 people per acre average for the site

C. Calculation of Single Acre Intensity

Assuming that occupancy of each building is relatively equal throughout, but that there is some separation between the buildings and outdoor uses are minimal, the usage intensity for a single acre would be estimated to be:

- 1) 20,000 sq. ft. bldg. ÷ 2 stories = 10,000 sq. ft. bldg. footprint
- 2) 10,000 sq. ft. bldg. footprint ÷ 43,560 sq. ft. per acre = 0.23 acre bldg. footprint
- 3) Building footprint < 1.0 acre; therefore maximum people in 1 acre = bldg. occupancy = 100 people per single acre (i.e., 200 people max. on site ÷ 2 bldgs.)

Conclusions: In this instance, both methodologies yield the same results. The 57 people per average acre and the 100 people per single acre results must be compared with the intensity limits provided in the Basic Compatibility Criteria tables in Chapters 4, 5, and 6. For Auburn Municipal Airport, the proposed use would meet the *Compatibility Zones B2, C1, C2, and D* criteria for maximum usage intensity criteria averaged over the entire site (70, 100, 200, and unlimited people/acre, respectively). The maximum single-acre intensity of 100 people also would meet the criteria for these zones (210, 300, 800, and unlimited, respectively).

Table D2**Sample People-Per-Acre Calculations**

Example 2

Proposed Development: Single-floor furniture store containing 24,000 square feet of floor area on a site of 2.0 gross acres and the net acreage (less internal roadways) is 1.7 acres.

A. Calculation Based on Parking Space Requirements

For furniture stores, assume that a county or city parking ordinance requires 1 parking space per 1,500 square feet of use area. Assuming 1.5 people per automobile results in the following intensity estimates:

The average usage intensity would be:

- 1) 24,000 sq. ft. bldg. x 1.0 parking space per 1,500 sq. ft. = 16 required parking spaces
- 2) 16 parking spaces x 1.5 people per space = 24 people maximum on site
- 3) 24 people ÷ 2.0 acres gross site size = 12 people per acre average for the site

B. Calculation Based on Uniform Building Code

For the purposes of the UBC-based methodology, the furniture store is assumed to consist of 50% retail sales floor (at 30 square feet per occupant) and 50% warehouse (at 500 square feet per occupant). Usage intensities would therefore be estimated as follows:

- 1) 12,000 sq. ft. retail floor area ÷ 30 sq. ft./occupant = 400 people max. occupancy in retail area
- 2) 12,000 sq. ft. warehouse floor area ÷ 500 sq. ft./occupant = 24 people max. occupancy in warehouse area
- 3) Maximum occupancy under UBC assumptions = 400 + 24 = 424 people
- 4) Assuming typical peak occupancy is 50% of UBC numbers = 212 people maximum on site
- 5) 212 people ÷ 2.0 acres = 106 people per acre average for the site

C. Calculation for Single Acre Intensity

With respect to the single-acre intensity criteria, the entire building occupancy would again be within less than 1.0 acre, thus yielding the same intensity of 24 or 212 people per single acre.

Again assuming a relatively balanced occupancy throughout the building and that outdoor uses are minimal, the usage intensity for a single acre would be estimated to be:

- 1) 24,000 sq. ft. bldg. footprint ÷ 43,560 sq. ft. per acre = 0.55 acre bldg. footprint
- 3) Building footprint < 1.0 acre; therefore maximum people in 1 acre = bldg. occupancy = 24 or 212 people per single acre under parking space or UBC methodology, respectively

Conclusions: In this instance, the two methods produce very different results. The occupancy estimate of 30 square feet per person is undoubtedly low for a furniture store even after the 50% adjustment. On the other hand, the 12 people-per-acre estimate using the parking requirement methodology appears low, but is probably closer to being realistic. Unless better data is available from surveys of similar uses, this proposal should reasonably be considered compatible within most compatibility zones, except *Zone A* and possibly *Zone B1*.

Table D2, Continued

Appendix E

Wildlife Hazard Management Background and Policy Approach

Wildlife Hazard Management Background and Policy Approach

1. WILDLIFE STRIKES TO AIRCRAFT: AN OVERVIEW

Aircraft collisions with birds and other wildlife (wildlife strikes) have become an increased aviation safety concern in recent years. Nationwide, wildlife strikes were responsible for the deaths of 292 people and the destruction of 271 aircraft from 1988 to 2019 (FAA and USDA, 2021). Slightly more than one-third of strikes occurred at or near ground level during takeoff, taxiing, or landing, and approximately two-thirds occurred while aircraft were airborne.

The Federal Aviation Administration (FAA) developed the National Wildlife Strike Database in 1990 to compile data on wildlife strikes. The data indicate that the number of strikes reported annually to the FAA has increased more than nine times, from 1,850 strikes in 1990 to a record high of 17,228 strikes in 2019 (data for 2020 are not yet available.) Specific reasons associated with the increased number of strikes include:

- Increased populations of large birds, such as the Canada goose and red-tailed hawk;
- Increased air traffic;
- The use of quieter, more efficient aircraft; and
- Adaptation of wildlife to humans and urban populations (FAA and USDA, 2021).

Although the number of damaging strikes that occurred near commercial-service airports has generally decreased since 2000, the rate of damaging strikes at general aviation (GA) airports has increased. From 2000 to 2019, the rate of damaging strikes associated with commercial aircraft declined by 7 percent, while the rate of damaging strikes for GA aircraft rose by 57 percent. Of the 73 strikes that resulted in a destroyed aircraft from 1990 to 2019, approximately 56 percent occurred at or near GA airports (FAA and USDA, 2021).

The FAA warns that data in the National Wildlife Strike Database should be used with caution: with the exception of FAA air traffic control tower staff, wildlife strike reporting is voluntary. The FAA estimates that fewer than 20% of all wildlife strikes that occurred at U.S. airports before 2008 were reported. Even with more recent bird strike events, the FAA estimates that less than 40 percent are reported. In addition, wildlife strikes that result in minor aircraft damage and do not cause a crash are frequently unreported.

The amount of damage associated with a strike is directly associated with body mass of the wildlife. In 2019, bird species were associated with 94 percent of the strikes, with waterfowl, gulls, and raptors associated with the most damaging strikes. Although non-avian wildlife comprises only 6 percent of the strikes, they can be particularly damaging to aircraft because of the size of the wildlife involved. Artiodactyls (mainly deer) and carnivores (predominantly coyotes) are the mammals associated with the greatest number of damaging strikes (FAA and USDA, 2021).

Placer County Incident/Accident History

Aircraft incidents/accidents at or near both the Auburn Municipal Airport and Lincoln Regional Airport have various causes, not just wildlife strikes. However, there is no comprehensive database documenting these mishaps. In addition to the FAA, the National Transportation Safety Board (NTSB) and the Airport Owners and Pilots Association (AOPA) each maintain separate databases. The data in these databases are collected for different purposes, gathered and compiled in different ways, and cover different timespans. A review of each source indicates that the same event is rarely identified by more than one source.

Combined data from current FAA and NTSB databases identify 24 mishaps associated with Lincoln and 38 associated with Auburn. Of these, 16 percent of the mishaps at Lincoln and 8 percent of those at Auburn were attributed to wildlife strikes (NTSB 2021; FAA 2021). One-third of the wildlife strikes were associated with hawks, one strike was associated with a pigeon, and the remainder of the strikes were associated with unidentified birds of various sizes. A 2012 strike at Lincoln with an unknown large bird resulted in substantial aircraft damage (FAA 2021).

2. REGULATORY BACKGROUND AND GUIDANCE

Both Auburn Municipal and Lincoln Regional are federally obligated airports that receive FAA funds to support operations or undertake capital improvements. An airport sponsor that accepts federal funds must agree to 39 obligations, known as “grant assurances,” which require the sponsor to maintain and operate its facilities safely, efficiently, and in accordance with specified conditions (FAA 2020a). Four of these grant assurances are associated with wildlife hazard management. Relevant portions of each are excerpted below.

No. 19 - Operation and Maintenance. The airport and all facilities which are necessary to serve the aeronautical users of the airport ... shall be operated at all times in a safe and serviceable condition and in accordance with the minimum standards as may be required or prescribed by applicable Federal, state and local agencies for maintenance and operation....

No. 20. Hazard Removal and Mitigation. It [Airport Sponsor] will take appropriate action to assure that such terminal airspace as is required to protect instrument and visual operations to the airport (including established minimum flight altitudes) will be adequately cleared and protected by removing, lowering, relocating, marking, or lighting or otherwise mitigating existing airport hazards and by preventing the establishment or creation of future airport hazards.

No. 21. Compatible Land Use. It [Airport Sponsor] will take appropriate action, to the extent reasonable, including the adoption of zoning laws, to restrict the use of land adjacent to or in the immediate vicinity of the airport to activities and purposes compatible with normal airport operations, including landing and takeoff of aircraft...

No. 34. Policies, Standards, and Specifications. It [Airport Sponsor] will carry out the project in accordance with policies, standards, and specifications approved by the Secretary

including, but not limited to, the advisory circulars listed in the current FAA Advisory Circulars (ACs) for AIP projects....

In short, wildlife hazard management is risk management. In accordance with these grant assurances, sponsors must implement wildlife hazard management measures to operate their airports safely, identify and remove wildlife hazards, and take action to prevent the development of new wildlife attractants in the airport vicinity.

Additional regulations and guidance apply to airports in California. The Caltrans Division of Aeronautics (Division) considers aviation safety during airport permitting and during airport safety and compliance inspections. Pursuant to Public Utilities Code (PUC) Section 21668, the Division can revoke an airport permit if the site may no longer be safely used by the general public “because of a change in physical or legal conditions whether on or off the airport site” (Caltrans, 2021). Such conditions can include the presence of wildlife attractants or features that could attract potentially hazardous wildlife, such as large or dense stands of trees, open water, etc. Airport sponsors that fail to remove these attractants can face operational limitations up to and including closure of their airport.

In its guidance to ALUCs, the Caltrans Division of Aeronautics published the *California Airport Land Use Planning Handbook* (Handbook) (Caltrans, 2011). The Handbook provides guidance for developing compatibility policies to implement federal regulations, and it references FAA documents and advisory circulars including AC 150/5200-33B, *Wildlife Hazard Attractants On or Near Airports*. Section 4.5 of the Handbook identifies wildlife as a hazard to flight that should be addressed in the development of airspace protection policies (Caltrans, 2011).

3. FEDERAL GUIDANCE ON WILDLIFE HAZARDS AND WILDLIFE HAZARD MANAGEMENT

FAA Advisory Circular (AC) 150/5200-33B, which Caltrans cites, and the more recent version, 150/5200-33C, provide airport operators with specific guidance that covers areas extending beyond airport boundaries and recognizes the synergistic relationship between wildlife hazards, airport operations, and nearby land uses. The AC identifies the types of land uses or features known to attract potentially hazardous wildlife and identifies a “critical zone” for wildlife hazards.

3.1 Critical Zone for Wildlife Management

Data provided in the FAA National Wildlife Strike Database indicate that 97 percent of wildlife strikes associated with GA aircraft occur at altitudes below 3,500 feet above ground level (AGL). More than one-third (36 percent) of all wildlife strikes occur on the ground as aircraft take off, taxi, or land (see **Table 1**). Such strikes involve both avian and non-avian species. Approximately 61 percent of wildlife strikes occur with avian species at altitudes between 500 and 3,500 feet AGL and outside of airport boundaries, which underscores the need to consider the land uses beyond airport boundaries.

Table 1: Height of Wildlife Strikes Above Ground Level General Aviation Aircraft (1990 to 2018)	
Height Above Ground Level (AGL)	Percent of Strikes to General Aviation Aircraft
0 feet AGL (on the ground)	36%
<500 feet AGL	72%
<1,000 feet AGL	78%
<3,000 feet AGL	90%
<3,500 feet AGL	97%
>3,500 feet	3%

Source:
 FAA AC 150/5200-33C, “Wildlife Hazard Attractants On or Near Airports (2020b). Available at: https://www.faa.gov/documentLibrary/media/Advisory_Circular/150-5200-33C.pdf
 FAA and USDA. 2021. Wildlife Strikes to Civil Aircraft in the United States 1990 to 2019 (2019). Available at https://www.faa.gov/airports/airport_safety/wildlife/media/Wildlife-Strike-Report-1990-2018.pdf

AC 150/5200-33C identifies separation distances between potential wildlife attractants and the nearest location of the air operations area (AOA). The size of this area is larger for airports that serve turbine-powered aircraft than for airports that accommodate only piston-powered aircraft. Both Auburn Municipal Airport and Lincoln Regional Airport sell jet fuel; therefore, the two separation distances or “perimeters” that apply to these airports as defined by the AC are:

- **Perimeter B.** For airports serving turbine-powered aircraft, the FAA recommends a separation distance of 10,000 feet between the aircraft operations area and hazardous wildlife attractants.
- **Perimeter C.** In addition to Perimeter B, the FAA recommends that a 5-mile separation be applicable to all airports to protect approach, departure, and circling airspace. Special attention should be given to hazardous wildlife attractants that could cause hazardous wildlife movement into or across the approach or departure airspace.

3.2 Hazardous Wildlife Attractants

Potentially hazardous wildlife species use natural or created habitats on or near an airport to obtain food, water, shelter, or nesting habitat. The FAA urges regulatory agencies and planning and zoning agencies to evaluate proposed new land uses and prevent the creation of those uses that attract or sustain hazardous wildlife within the separation distances associated with Perimeters B and C. Specific land uses identified by AC 150/5200-33C that could attract potentially hazardous wildlife include, but are not limited to:

- **Waste Disposal Facilities:** Municipal solid waste landfills, waste transfer stations, compost operations, underwater discharge of food waste, and recycling centers.
- **Water Management Facilities:** Drinking water intake and treatment facilities, storm water and wastewater treatment facilities, wastewater discharge/sludge disposal facilities, retention and settling ponds, recreational and ornamental ponds and fountains, ponds associated with mining activities, and artificial marshes.

- **Wetlands:** Natural and manmade wetlands including mitigation banks.
- **Agricultural Activities:** Crop production, especially corn, wheat, and other small grains; confined livestock operations; freshwater aquaculture activities.
- **Golf Courses and Open Areas:** Areas under conservation easements, parks, wildlife management areas, and other land uses designed specifically to attract wildlife.
- **Landscaping:** Vegetation that provides food (seeds, fruits, nuts, or berries), roosting, and/or nesting. Landscape maintenance, such as mowing, can also attract wildlife.
- **Structures/Structural Features:** Flat rooftops and protected areas suitable for nesting; light posts, cellular communications towers, navigation aids, etc. that provide loafing/hunting perches for raptors.

In addition to the specific land uses and features identified above, synergistic effects can occur when two or more different land uses create a wildlife corridor directly through the airport or its surrounding airspace (e.g., wetlands on opposite sides of the runway).

3.3 Guidance on Habitat for State and Federally Listed Species

AC 150/5200-33C specifically addresses habitat for state- and federally listed species on and near airports.

- **State-listed threatened and endangered species and species of concern.** The FAA recognizes that not all state-listed species or species of concern may pose a direct threat to aviation safety. However, some species may pose an indirect threat because they could attract other wildlife species or because they support prey species that are attractive to hazardous species (e.g., rodent populations that may attract raptors). As a result, habitat management practices that benefit state-listed species and species of special concern may attract potential hazardous wildlife to the airport environs. On-site habitat and wildlife management practices designed to benefit wildlife that directly or indirectly pose new safety hazards are incompatible with safe aircraft operations. The FAA does not support the creation of habitat conservation areas on airport property.
- **Federally listed species' habitat concerns.** The FAA must balance efforts to protect federally listed species with its primary mission of maintaining a safe and efficient airport system. As such, the FAA does not support the creation, conservation, or enhancement of habitat or refuges to attract endangered species on airports. Further, the FAA states that the designation of critical habitat for listed species on airport lands may be an incompatible land use that could limit future airport growth or improvements. Depending on the listed species, the designation of critical habitat within the separation distances could create a land use conflict through the creation of a hazardous wildlife attractant.

In addition to the discussion of listed species, the FAA also warns against the creation of wildlife attractants as the result of synergistic effects, such as when land uses, taken together, create a wildlife corridor directly through the airport and/or surrounding land uses.

3.4 Land Use and Wildlife Hazard Management

The FAA recommends that airport sponsors identify and remove potential wildlife hazards on their property, monitor off-site areas to identify existing wildlife attractants, and work with local agencies to prevent the creation of new land uses that could attract potentially hazardous wildlife. As previously mentioned, the FAA-recommended separation distances for wildlife hazards includes the area within 5 miles of the AOA.

Although wildlife strikes are considered an airspace issue, wildlife hazards are best managed by considering the land uses beneath the airspace through which aircraft travel at low altitudes. Perimeter C, which includes the area within 5 miles of the AOA, generally encompasses the area above which aircraft pass from takeoff until reaching an altitude of 3,500 feet AGL or when descending through this altitude on landing approach. Airport sponsors face several challenges in the management and review of land uses within 5 miles of the AOA:

- Airport operators rarely own the area encompassed by the FAA’s separation criteria;
- The separation areas frequently span multiple jurisdictions and planning areas;
- The open space near GA airports—especially those outside of population centers—is often attractive to large infrastructure facilities that are not desirable near population centers (e.g., landfills, wastewater treatment plants, etc.); and
- The land within the separation areas may be governed by other plans or policies that may not be consistent with aviation safety needs and goals (e.g., general plans, community development plans, habitat conservation plans, etc.).

4. POLICY APPROACH

4.1 Policy Considerations

An important consideration associated with the inclusion of wildlife hazard management policies in this ALUCP update is the Placer County Conservation Program (PCCP) adopted by the Placer County Board of Supervisors in September 2020. The PCCP and its component plans—the Habitat Conservation Plan (HCP), the Natural Community Conservation Plan (NCCP), and the County Aquatic Resources Program (CARP)—address approximately 201,000 acres in western Placer County, including land in the vicinity of both Auburn Municipal and Lincoln Regional airports.

The PCCP places the lands into three categories:

- **Potential Future Growth Area (PFG):** Areas in which the majority of future urban growth will occur. PFG-designated lands with high conservation value, including lands along stream systems, may be used for the development of designated reserve areas.
- **Existing Reserves and Protected Areas (EXR):** Lands including private mitigation banks and public lands used primarily for biological resource conservation.

- **Reserve Acquisition Area (RAA):** Areas that are the principal conservation focus of the PCCP and where the County will concentrate its efforts to acquire property to create additional EXR depending upon the availability and interest of willing property owners. Property owners in the RAA will have options to conserve land through easements or fee title, receive compensation for permanent protection of resources, or continue doing what they were doing.

As shown on **Exhibit 7F** in Chapter 7, the PCCP designates a portion of the land within the Auburn AIA as PFG. This area lies to the west and southwest of the airport. No EXR or RAA lands fall within the AIA, although a small area of EXR lies within Perimeter B just to the northwest of the AIA. The remainder of the AIA north and east of the airport is outside of the PCCP boundary.

All land within the AIA of Lincoln Regional Airport falls within the area addressed by the PCCP (**Exhibit 9F** in Chapter 9). Approximately two-thirds of the area, particularly to the south and southwest of the airport and within the Lincoln city limits to the east, is designated as PFG. Two large blocks of land east and west of the airport, as well as several smaller sites, are established as EXR. To the north, including lands on the north end of airport property, is an extensive area of RAA.

In accordance with the State Aeronautics Act and as described in ALUCP Policy 2.7.3(d), the PCALUC has no authority over existing land uses and no ability to reduce or remove existing non-conforming or otherwise incompatible existing land uses from the airport environment. Therefore, the PCALUC has no ability to affect land uses within areas already designated as EXR.

While the purchase of land designated as PFG or RAA and maintaining it in an “as is” condition/use would not constitute a major land use change under ALUCP policies, acquisition of land within these areas for the creation of additional EXR has the potential to create new wildlife attractants in the vicinity of both the Auburn and Lincoln airports. Activities such as the creation or expansion of a mitigation bank, the construction and designation of a restoration area, and the designation of critical habitat would be considered a major land use change that may be subject to PCALUC review as well as environmental review under the California Environmental Quality Act (CEQA).

4.2 Geographic Extent of Wildlife Hazard Management Policy Application

Few airports are able to manage wildlife hazards throughout the area extending 5 miles from the AOA, and the policies of this ALUCP do not attempt to do so. Rather, the ALUCP policies focus on the most critical area for reducing wildlife hazards near each airport’s associated airspace and the FAA recommendations pertaining to Perimeter B (e.g., 10,000-foot separation) to the extent possible.

- **Auburn Municipal Airport.** The ALUCP planning boundary or *Airport Influence Area (AIA)* for Auburn coincides with the outer edge of the conical surface as defined by Title 14, Code of Federal Regulations (CFR) Part 77, *Safe, Efficient Use, and Preservation of the Navigable Airspace*. This surface extends 9,000 feet from the runway primary surface (**Exhibit 7F**). As shown, this boundary is smaller than the FAA-defined 10,000-foot Perimeter B by less than 1,000 feet because the two boundaries are measured from different places on the airport. To coincide with airport-specific conditions and ease of ALUCP policy implementation, the wildlife the *Wildlife Hazard Critical Zone* boundary for Auburn matches the conical surface boundary.

- **Lincoln Regional Airport.** The AIA for Lincoln Regional Airport extends to the outer edge of the *CFR Part 77* conical surface. Because of the precision instrument approach capability in place at Lincoln, the distance to this boundary extends 14,000 feet from the runway primary surface, which is nearly 4,000 feet beyond the FAA-defined Perimeter B (see **Exhibit 9F**). More closely matching the 10,000-foot separation distance of Perimeter B is the Part 77 horizontal surface boundary which is only slightly smaller than Perimeter B (as with Auburn, the two boundaries are measured from different points on the airport). Therefore, the Wildlife Hazard Critical Zone boundary for the Lincoln Regional Airport coincides with the area beneath the horizontal surface and encompasses only a portion of the AIA.

4.3 Approach to Compatibility Policies

Policies addressing wildlife hazards and land uses known to attract potentially hazardous wildlife are revised in this ALUCP from the policies in the 2014 ALUCP. The intent of these revisions is to more clearly describe the manner in which the PCALUC will interpret and apply FAA guidance in recognition of objectives set forth in the PCCP and other local plans.

- **Major Land Use Actions.** In Section 2.5, the 2014 ALUCP contained a list of *Major Land Use Actions* subject to PCALUC review under the circumstances described that section. With regard to hazardous wildlife, the list included *Projects* “having the potential to cause an increase in the attraction of birds or other wildlife that can be hazardous to aircraft operations in the vicinity of an airport.” Several examples were provided, but the list is not comprehensive. Rather than expanding upon the examples under the Section 2.5 policy, a more extensive discussion and set of examples are now contained in Section 3.5 which addresses airspace protection.
- **Criteria for Addressing Wildlife Hazards.** The 2014 ALUCP mentioned hazardous wildlife as one of several airspace protection concerns not associated with the height of objects. The previous Policy 3.5.3 briefly noted that “Any proposed use that creates an increased attraction for wildlife and that is inconsistent with FAA rules and regulations” is not to be allowed in an *Airport Influence Area*. Reference is given in a footnote as to where the applicable FAA rules and regulations can be found. As stated above, application of the FAA rules and regulations to airports in Placer County needs to be fine-tuned to recognize local conditions and plans. To more clearly define ALUCP policy regarding land uses having the potential to attract hazardous wildlife, a new, expanded, and separate policy regarding is now included in the Airspace Protection Compatibility Section (Section 3.5).
- **Compatibility Policies and Maps for Individual Airports.** Chapters 4 and 6 contain compatibility maps and airport-specific policies for the Auburn Municipal Airport and Lincoln Regional Airport, respectively. The *Wildlife Hazard Critical Zone* boundary for each of these airports is now shown on the Airspace Protection Surfaces maps, **Map AUB-4D** for Auburn and **Map LIN 6D** for Lincoln. Also included for each airport is a policy indicating the factors, as described above, used to define that airport’s *Wildlife Hazard Critical Zone* boundary.

REFERENCES

- California Department of Transportation (Caltrans), Division of Aeronautics. 2021. Airport Permits. Sacramento, California. Accessed February 2021. Available at: <https://dot.ca.gov/programs/aeronautics/airport-permits>)
- _____. 2011. *California Airport Land use Planning Handbook*. Sacramento, California. Accessed February 2021. Available at: <https://dot.ca.gov/-/media/dot-media/programs/aeronautics/documents/californiaairportlanduseplanninghandbook-a11y.pdf>
- National Transportation Safety Board. 2021. Aviation Accident Database and Synopses. Accident/Incident Information. Washington, D.C. Accessed February 2021. Available at: <https://www.nts.gov/layouts/nts.aviation/index.aspx>
- United States Department of Transportation, Federal Aviation Administration (FAA). 2021. FAA Wildlife Strike Database. Washington, D.C. Accessed February 2021. Available at: <https://wildlife.faa.gov/search>
- _____. 2020a. Airport Sponsors Assurances. Washington, D.C. Accessed February 2021. Available at: https://www.faa.gov/airports/aip/grant_assurances/media/airport-sponsor-assurances-aip-2020.pdf
- _____. 2020b. Advisory Circular 150/5200-33C, Hazardous Wildlife Attractants On or Near Airports. Washington, D.C. Accessed February 2021. Available at: https://www.faa.gov/documentLibrary/media/Advisory_Circular/150-5200-33C.pdf
- United States Department of Transportation, Federal Aviation Administration (FAA) and United States Department of Agriculture, Wildlife Services (USDA), 2021. Wildlife Strikes to Civil Aircraft in the United States 1990-2019. Serial Report No. 26. Office of Airport Safety and Standards. Washington, D.C. Accessed February 2021. Available at: https://www.faa.gov/airports/airport_safety/wildlife/media/Wildlife-Strike-Report-1990-2019.pdf

This page left intentionally blank

Appendix F

Public Outreach Plan

Public Outreach Plan

OVERVIEW

The purpose of this Public Outreach Plan is to document the stakeholder and public outreach efforts that will be undertaken as part of the Placer County Airport Land Use Compatibility Plan (PCALUCP) update. The PCALUCP update includes amending the individual plans for Auburn Municipal and Lincoln Regional Airports. Only minor procedural policy changes are being made for Blue Canyon Airport. Notification requirements related to land use actions reviewed by the Placer County Airport Land Use Commission (PCALUC) are not discussed herein, but a notification checklist will be developed for these types of PCALUC project reviews as part of the PCALUCP update and included as an appendix to the document. This Public Outreach Plan, amended after adoption of the ALUCP to reflect actual outreach events and dates, will also be included as an appendix in the PCALUCP update.

This Public Outreach Plan addresses the following topic areas:

- Purpose, objectives, and guiding principles of the Public Outreach Plan
- Identification of affected agencies, stakeholder groups, and neighborhoods for targeted outreach
- Strategies for encouraging public participation
- Approach to documenting community engagement

PCALUC Statutes

California law¹ establishes requirements for the creation of Airport Land Use Commissions (ALUCs) and processes by which ALUCs prepare, adopt, and amend Airport Land Use Compatibility Plans (ALUCPs). The ALUC statutes provide three alternative ALUC formats:

- **Standard Format ALUC:** A standard, single-purpose or stand-alone ALUC comprised of seven members.²
- **Designated Body:** A designated body, such as a city planning commission or regional transportation agency, that assumes the ALUC responsibilities.³
- **Designated Agencies:** A county and each affected city approved by Caltrans Division of Aeronautics responsible for addressing airport land use compatibility matters in their respective land use planning and permitting processes.⁴

¹ *Public Utilities Code (PUC) Section 21670 et seq.*

² *PUC Section 21670(b)*

³ *PUC Section 21670.1(a)*

⁴ *PUC Section 21670.1(c) – formerly known as an alternative process*

The Placer County Transportation Planning Agency, acting in its capacity as the Placer County ALUC, is considered a “Designated Body” under the ALUC statutes. The ALUC statutes do not specify public notification requirements for standard-format ALUCs or Designated Bodies. However, several provisions from other ALUC formats as well as from elsewhere in the ALUC statutes provide guidance on proper public outreach and notification processes. Relevant excerpts are listed below with key language underlined:

- Designated Agency shall: “Adopt processes for the notification of the general public, landowners, interested groups, and other public agencies regarding the preparation, adoption, and amendment of the airport land use compatibility plans.⁵”
- Division of Aeronautics shall review the Designated Agency’s processes to determine that they will: “Provide adequate opportunities for notice to, review of, and comment by the general public, landowners, interested groups, and other public agencies.⁶”
- When preparing or amending an ALUCP: “The airport influence area shall be established by the commission after hearing and consultation with the involved agencies.”⁷
- During the period prior to ALUCP adoption: “Before the commission approves or disapproves any actions, regulations, or permits, the commission shall give public notice in the same manner as the city or county is required to give for those actions, regulations, or permits.⁸”
- Approval or Disapproval of Actions: “Nothing in this section [concerning review of proposed land use actions] diminishes the commission's legal responsibility to provide, where applicable, public notice and hearing before acting on an action, regulation, or permit.⁹”

Planning Practices

Public outreach concerning adoption of an ALUCP is largely dictated by California’s Ralph M. Brown Act.¹⁰ The Brown Act applies to decision bodies, including ALUCs, and sets requirements for advance posting of agendas and providing information regarding potential actions.

To the extent that the Brown Act provides flexibility regarding the nature of notification and outreach to the public, common practice is for ALUCs to utilize standards established by the county in which the ALUC is based. Common practice among ALUCs includes:

- At the outset of plan preparation, establishing an advisory group with representation from local agencies.
- Contacting and getting input from major stakeholders, including owners of large properties affected by the ALUCP and pilot groups, if any exist.
- Holding a public workshop in the airport vicinity during the latter phases of plan preparation.
- Holding a formal public hearing prior to plan adoption, as mandated by ALUC statutes¹¹.

⁵ PUC Section 21670.1(c)(2)(B)

⁶ PUC Section 21670.1(c)(3)(C)

⁷ PUC Section 21675(e)

⁸ PUC Section 21675.1(b)

⁹ PUC Section 21675.2(d)

¹⁰ Government Code Sec. 54950 et. Seq.

¹¹ See Footnote 7.

Notification practices among ALUCs also vary. Common practice includes:

- Publishing notices in newspapers of largest general circulation. Most ALUCPs affect a large number of parcels and thus are similar to general plans and do not require individual notices, only notices in the newspaper of largest circulation from among the newspapers of general circulation in the project area.
- Individually noticing owners of commercial and other developable properties for which the plan would establish new development limitations.
- Residential property owners affected only by height limits and aircraft overflight notification requirements are not typically notified individually, although some ALUCs do so.

PCALUCP PUBLIC OUTREACH PLAN

This section presents the proposed public outreach plan for the PCALUCP update.

Purpose and Objective

The purpose of this Public Outreach Plan is to develop a public outreach program that is consistent with the intent of state law and that provides opportunities for the involved agencies, stakeholders, and public to provide meaningful input in the PCALUCP update. Since the PCALUC statutes are not prescriptive in how notification is to be conducted, the objective of this Public Outreach Plan is to establish a clear process that PCALUC staff will follow to involve and notify interested parties of the PCALUCP update.

PCALUCP Stakeholders

To have a successful outreach program, it is important to know and understand the different audiences that will be interested in the PCALUCP update and to identify the aspects of the project that will be important to each stakeholder group. Involved agencies and known stakeholder groups are described below.

Affected Agencies

The PCALUC statutes specify that local agencies are subject to airport land use laws and requirements.¹² Local agencies in Placer County include:

- **Airport Operators:** Auburn Municipal Airport operated by the City of Auburn, Blue Canyon Airport operated by the County of Placer, and Lincoln Regional Airport operated by the City of Lincoln.
- **Local Jurisdictions:** County of Placer and Cities of Auburn and Lincoln.
- **Districts:** School Districts, Community College Districts, and Special Districts (e.g., Hospital, Irrigation, Resource Conservation, and Utility Districts).

¹² PUC Section 21670(f)

Community Stakeholders

Known stakeholder groups in Placer County include:

- **Airport Pilot Groups:** Pilot groups will be interested in the PCALUCP update from an aviation perspective. Typical interests include accuracy of airport data included in the PCALUCP and proposed protections to mitigate encroachment of incompatible land uses. There are three known local pilot groups/airport committees:
 - Auburn Aviation Association – a group of aviation enthusiasts based at Auburn Municipal Airport.
 - Lincoln Airport Committee – an advisory body to the City Council that advises the Council on matters related to the airport. The Airport Committee meets monthly.
 - Lincoln Regional Aviation Association (LRAA) – a chapter of the California Pilots Association.
- **Development Community:** Real estate developers with property interests in the vicinity of the airports will be interested in the compatibility criteria that may apply to their projects. A list of developers that have been involved in PCALUC-related matters is maintained by PCTPA/PCALUC staff.
- **Administrators of Large Facilities/Programs:** Several large development centers or program areas exist within the airport influence areas for Auburn Municipal and Lincoln Regional Airports. The Administrators of these programs, which are listed below, will have an interest in any development restrictions that may apply to their facilities or programs.
 - Auburn Recreation District
 - Sutter Auburn Faith Hospital
 - Placer County Government Center
 - Placer County Conservation Program
 - Lincoln Water Treatment Facility
- **Community Advisory Groups:** Municipal Advisory Councils (MACs) were established by the Placer County Board of Supervisors to advise them on matters of concern which relate to the area served. It is a forum where information about land use, transportation and general county information is shared, discussed and where the MAC members may make recommendations on those topics and more. The following MACs cover fall within the PCALUCP airport influence areas:
 - North Auburn Municipal Advisory Council
 - Sheridan Municipal Advisory Council
 - Rural Lincoln Municipal Advisory Council
- **PCALUC Interested Parties:** PCALUC staff maintains a contact list of organizations and individuals that have indicated an interest in being notified of certain PCALUC-related matters.

General Public

The term “general public” is intended to capture community members that live and work within vicinity of the airport who are not specifically represented by one of the above stakeholders. Notification of property owners within the proposed airport influence area is important, particularly in areas where new zones are proposed or where restrictions are proposed to increase.

PCALUCP Engagement Strategies

At a minimum, the Public Outreach Plan needs to satisfy state law requirements. Beyond that, the plan should also inform owners of property that are constrained by the current PCALUCP, or would be further constrained by the PCALUCP update, about the ongoing planning process. Early public engagement provides interested parties the opportunity to be involved in the planning process and can help prevent delays in the adoption process by avoiding the need for additional engagement requested late in the planning process.

This PCALUCP Public Outreach Plan defines several strategies designed to encourage participation by local agencies, stakeholders, and the public in the PCALUCP update. These strategies are described below.

Project Development Team

As required by state law, changes to the Auburn Municipal or Lincoln Regional airport influence areas defined by the PCALUC must be made “in consultation with the affected jurisdictions.”¹³

County counsel in various counties have interpreted “consultation” differently. At least one County counsel has interpreted this to mean consultation with the elected officials. In other counties, the interpretation has been that consultation with staff of the affected jurisdictions is sufficient.

Mead & Hunt recommends a middle-ground approach which includes the following:

- Establishing a Project Development Team to involve the staff from the affected jurisdictions; and
- Offering to make presentations to the elected bodies or designated review bodies (e.g., planning commission) of the affected agencies, which they can decline if they choose.

For this PCALUCP update, a Project Development Team is established with representatives from the following affected agencies:

- **City of Auburn:** Owns and operates Auburn Municipal Airport and has land use jurisdiction for the incorporated area adjacent to the south side of the airport.
- **City of Lincoln:** Owns and operates Lincoln Regional Airport and has land use jurisdiction for the incorporated areas south and east of the airport.
- **County of Placer:** Has land use authority for the unincorporated portions of Placer County within the airport influence areas surrounding Auburn Municipal Airport and north and west of

¹³ See Footnote 7.

Lincoln Regional Airport. The County also operates the Blue Canyon Airport for which no compatibility policy changes are being made as part of the PCALUCP update.

Other agencies invited to participate in the Project Development Team include:

- **Caltrans Division of Aeronautics (Division):** The Division publishes the California Airport Land Use Planning Handbook (Handbook), which establishes statewide guidelines for airport land use compatibility planning based on the State Aeronautics Act. The Division's Regional Land Use Planner is invited to participate in the Project Development Team meetings.
- **Sacramento Area Council of Governments (SACOG):** The SACOG Board of Directors serves as the Airport Land Use Commission (ALUC) for Sacramento, Sutter, Yolo, and Yuba counties. These counties border the northwestern and southwestern portions of Placer County.
- **Nevada County Transportation Commission (NCTC):** The NCTC Board accepted designation as the Airport Land Use Commission (ALUC) for the Nevada County Airport and also authorized its staff to support the Truckee Tahoe Airport Land Use Commission (TTALUC). The Truckee Tahoe Airport is an intercounty airport situated in both Nevada County and Placer County, therefore a special ALUC with representation from both counties was formed. Nevada County is located north of Placer County.

The purpose of the Project Development Team is to guide the overall development of the PCALUCP update by providing airport and land use background data and technical guidance and by acting as a sounding board for key concepts and policies as they evolve. The Project Development Team also serves as a resource to identify key stakeholders that should be involved in the development of the PCALUCP update effort. Lastly, an important role for the Project Development Team is to keep their respective local agencies and decision-making bodies informed of the PCALUCP update progress.

A total of four Project Development Team meetings are included in the PCALUCP Public Outreach Plan. The first meeting was held at the beginning of the planning effort. The purpose of the kickoff meeting was to obtain input from the involved agencies on important agency objectives, points of interests, and expectations for the planning effort. An overview of the project work plan, key milestones, stakeholder touchpoints, and anticipated focus areas of the project was also described. Subsequent meetings are to be held at key intervals of the planning process leading up to the release of the public draft PCALUCP. These intermediate meetings will be used to discuss, examine, and reach consensus on key changes to be incorporated into the PCALUCP update.

Stakeholder Meetings

Community stakeholder outreach is essential for communitywide acceptance of the PCALUCP update. The greatest value of the public outreach effort comes from focusing on the key stakeholders, those whose property could be impacted by the PCALUCP update.

Separate from the Project Development Team meetings, holding one-on-one meetings with key stakeholders (e.g., elected bodies, designated review bodies, major landowners, pilot groups, etc.) is necessary to inform interested parties of the project and address any concerns regarding the PCALUCP update. These sessions will be used to address any critical conflicts between the draft PCALUCP and contemplated development in the vicinity of the two airports. Often, refinements and

adjustments can be made to an ALUCP that will significantly reduce stakeholder concerns but will not compromise the overall objectives of that plan.

A total of four Community Stakeholder meetings are included in the PCALUCP Public Outreach Plan.

Public Workshops

Two public workshops are included in the PCALUCP Public Outreach Plan. The public workshops will be held during the formal 30-day circulation period of the Public Draft PCALUCP and CEQA documents. One workshop will be held near the Auburn Municipal Airport and the other near Lincoln Regional Airport. It is anticipated that the public workshops will be hosted at the respective airport (e.g., pilot lounge or conference room) or held at city hall.

The public workshops are intended to be informational meetings concerning the ongoing PCALUCP efforts. The workshops will begin as an open house with various materials available for review and then continue with a brief presentation and a question-and-answer session. The workshop format will allow for a more open exchange of thoughts on the draft PCALUCP than can easily be accommodated during a formal public hearing process.

If necessary, the public workshops will be changed to an online/virtual format if in-person gatherings are not yet allowed at the time. A virtual public workshop is anticipated to include the following elements:

- Project-specific webpage on the ALUC's website (<http://pctpa.net/aluc/aluc/>).
- Electronic sign-in form to identify community members interested in the PCALUCP update.
- Copy of the proposed PCALUCP document and associated CEQA document for download by the public.
- On-demand recording of the proposed PCALUCP presentation which will be available during the 30-day public review period.
- Digital comment form to enable community members to submit comments on the proposed PCALUCP and CEQA document.

Notification Under CEQA

For this PCALUCP update, preparation and adoption of a Negative Declaration is anticipated to satisfy the requirements of the California Environmental Quality Act (CEQA). A Negative Declaration is a written statement briefly describing the reasons that a proposed project will not have a significant effect on the environment and does not require the preparation of an environmental impact report (EIR).

The CEQA generally requires state and local government agencies to inform decision makers and the public about the potential environmental impacts of proposed projects and to reduce those environmental impacts to the extent feasible. A key feature of the CEQA process is the opportunity for the public to review and provide input on the environmental documents prepared under CEQA.

The typical CEQA review process for Negative Declarations includes issuance of the following notices:

- **Notice of Completion:** A brief notice filed with the Governor’s Office of Planning and Research (OPR), which runs the State Clearinghouse, whenever a public agency has completed an environmental document. The Notice of Completion specifies the start and end dates of the public review period and initiates the state level review of the CEQA documents.
- **Notice of Intent/Public Hearing Notice:** A notice indicating the intent of the lead agency (e.g., ALUC) to adopt a Negative Declaration. The notice is provided to the public, responsible agencies, trustee agencies, and the county clerk prior to adoption by the lead agency.

The Notice of Intent must specify the following:

- A brief description of the project.
- Start and end dates for the review period. The typical review period for Negative Declarations is 30 days.
- Date, time, and place of any scheduled public meetings or hearing to be held by the lead agency on the proposed project.
- Addresses where copies of the proposed Negative Declaration and associated reference documents are available for review.

The Notice of Intent must adhere to the following procedures:

- Must be mailed to the last known name and address of all organizations and individuals who have previously requested such notice in writing.
- Must give notice by at least one of the following procedures to allow the public an opportunity to review:
 - Publication at least one time in a newspaper of general circulation in the area affected by the proposed project. If more than one area is affected, the notice shall be published in the newspaper of largest circulation from among the newspapers of general circulation in those areas.
 - Posting of notice by the lead agency on and off site in the area where the project is to be located.
 - Direct mailing to the owners and occupants of property contiguous to the project. Owners of such property shall be identified as shown on the latest equalized assessment roll.
- **Notice of Determination:** A brief notice filed with the County Clerk within five working days of the public agency approves or determines to carry out a project which is subject to the requirements of CEQA.

Due to the Covid-19 pandemic, two state executive orders (Executive Order N-54-20 and N-80-20) have modified the above-stated processes. Relevant excerpts are provided below with key text underlined:

- Due to physical distancing protocols, it may be impossible or impracticable for lead agencies, responsible agencies, and project applicants to adhere to certain public filing and notice requirements under the California Environmental Quality Act.

- In the event that any lead agency, responsible agency, or project applicant...would otherwise have been required to publicly post or file materials concerning the project with any county clerk, or otherwise make such materials available to the public, the lead agency, responsible agency, or project applicant (as applicable) shall do all of the following:
 - Post such materials on the relevant agency's or applicant's public-facing website for the same period of time that physical posting would otherwise be required;
 - Submit all materials electronically to the State Clearinghouse CEQAnet Web Portal; and
 - Engage in outreach to any individuals and entities known by the lead agency, responsible agency, or project applicant to be parties interested in the project in the manner contemplated by the Public Resources Code sections 21100 et seq. and California Code of Regulations, Title 14, sections 15000 et seq. In addition to the foregoing, lead agencies, responsible agencies, and project applicants are also encouraged to pursue additional methods of public notice and outreach as appropriate for particular projects and communities.

For this PCALUCP update, the following public notice and outreach methods will be employed:

- Electronically submit the Notice of Completion and associated environmental documents to the State Clearinghouse to initiate review by state agencies. Caltrans Division of Aeronautics will be specifically identified as a recipient of the environmental documents.
- Publish the Notice of Intent to Adopt the Negative Declaration for the PCALUCP update in a newspaper of general circulation, including the following:
 - Auburn Journal
 - Lincoln News Messenger
 - Lincoln eBulletin (emailed newsletter, ebulletin@lincolnca.gov)
- Mail the Notice of Intent to all property owners in the proposed airport influence area. The notice will acknowledge that most parcels are not affected by the PCALUCP update.
- Mail targeted notices directly to the property owners where the proposed PCALUCP is anticipated to increase airport land use compatibility restrictions on the underlying properties. The notice will identify the types of restrictions that would apply within the proposed compatibility zone expansion areas and include a map of the affected area. To reduce printing costs, a black/white map of the affected areas will be prepared.
- Mail or email the Notice of Intent to the PCALUC's Interest Parties list (organizations and individuals who have previously requested such notice).
- Provide electronic copies and/or hardcopies of the proposed PCALUCP and associated environmental documents to PCTPA offices, planning departments of the affected jurisdictions, local libraries, and county clerk.
- Make available electronic copies of the proposed PCALUCP and associated environmental documents on the ALUC's website (<http://pctpa.net/aluc/aluc/>).
- Submit the Notice of Determination electronically or as a hardcopy to the county clerk.

PCALUC Meetings

The PCALUCP includes three touchpoints with the PCALUC.

- **ALUC Executive Report:** To formally initiate the PCALUCP update, the PCALUC Director provided an executive report to the commission describing the focus areas for the PCALUCP update, makeup of the Project Development Team, and timeline for completing the project.
- **ALUC Workshop:** Before the draft PCALUCP is formally released for public review, ALUC staff and the project consultant will conduct a workshop with the ALUC during a regularly scheduled PCTPA Board meeting. The ALUC workshop will be open to the public [in person or online]. The purpose of the workshop will be to inform the ALUC and community of the PCALUCP update and to obtain important feedback from stakeholders on proposed changes to the land use compatibility criteria contained within the PCALUCP. This meeting will also be used to outline the findings of the environmental review.
- **ALUC Adoption Hearing:** Approval of the draft PCALUCP and associated CEQA documents will require formal action by the PCALUC following a public hearing. Mead & Hunt understands that PCTPA staff will be making the presentation to the PCALUC. PCTPA staff will summarize the comments received and revisions proposed for the draft PCALUCP and associated CEQA documents at the PCALUC hearing. Mead & Hunt will support PCTPA staff efforts by providing input and comments on PCTPA staff's presentation and meeting materials. Mead & Hunt attendance is anticipated.

Documenting Public Engagement

For this PCALUCP update, comments from the involved agencies, community stakeholders, and public will be tracked in the following manner:

- **Project Development Team:** Written and verbal comments from the Project Development Team will be documented and considered in the development of the proposed PCALUCP.
- **Community Stakeholders:** Written and verbal comments provided by community stakeholders early in the planning process will be documented and considered in the development of the proposed PCALUCP. Comments obtained after the public draft PCALUCP is released for public review will be tracked in a comment-response matrix and presented at the PCALUC public hearing.
- **Project Workshops:** Comment cards will be made available at the public workshops if held in person or on the Project Website described below if workshops are held virtually. Written and verbal comments obtained during the PCALUC and airport workshops will be tracked in a comment-response matrix and presented at the PCALUC public hearing.
- **Project Website:** When the public draft PCALUCP is made available on the ALUC website, an electronic comment card will be created to allow the public to submit comments and questions on the public draft PCALUCP (see example below). Written comments will be tracked in a comment-response matrix and presented at the PCALUC public hearing.

- **Comment Responses:** Brief responses to the written and verbal comments collected during the 30-day public review period will be provided in the comment-response matrix. The responses will identify recommended changes to the draft PCALUCP resulting from the comment. A list of all recommended revisions to the draft PCALUCP and CEQA documents will be noted in a formal addendum. The comment-response matrix and addendum will be presented at the PCALUC public hearing.

Project Schedule

The planning effort for the PCALUCP update covers an anticipated 18-month duration. The PCALUCP update began in July 2020 and is anticipated to be completed in December 2021. A copy of the 18-month project schedule is attached. Key public and stakeholder outreach milestones for 2021 are noted below.

- Project Startup Announcement to PCALUC (held by PCTPA/PCALUC Executive Director) – July 2020
- PDT Meetings (two held) – September and November 2020
- PDT Meetings (two remaining) – March and May 2021
- Stakeholder Meetings (two remaining) – Through July 2021
- Draft PCALUCP Presentation to PCALUC (seek authorization to release draft PCALUCP and associated CEQA document for 30-day public review) – June 23, 2021 (tentative)
- Airport Workshops (one each at Auburn Municipal and Lincoln Regional Airports or virtual workshop series) – June/July 2021
- PCALUC Adoption Hearing (seek acceptance of CEQA Negative Declaration and approval of the proposed PCALUCP) – September 2021

This page left intentionally blank

Appendix G

General Plan Consistency Checklist

General Plan Consistency Checklist

This checklist is intended to assist local agencies with modifications necessary to make their local plans and other local policies consistent with the ALUCP. It is also designed to facilitate ALUC reviews of these local plans and policies. The list will need to be modified to reflect the policies of each individual ALUC and is not intended as a state requirement.

COMPATIBILITY CRITERIA

General Plan Document

The following items typically appear directly in a general plan document. Amendment of the general plan will be required if there are any conflicts with the ALUCP.

- **Land Use Map**—No direct conflicts should exist between proposed new land uses indicated on a general plan land use map and the ALUC land use compatibility criteria.
 - Residential densities (dwelling units per acre) should not exceed the set limits.
 - Proposed nonresidential development needs to be assessed with respect to applicable intensity limits (see below).
 - No new land uses of a type listed as specifically prohibited should be shown within affected areas.
- **Noise Element**—General plan noise elements typically include criteria indicating the maximum noise exposure for which residential development is normally acceptable. This limit must be made consistent with the equivalent ALUCP criteria. Note, however, that a general plan may establish a different limit with respect to aviation-related noise than for noise from other sources (this may be appropriate in that aviation-related noise is sometimes judged to be more objectionable than other types of equally loud noises).

Zoning or Other Policy Documents

The following items need to be reflected either in the general plan or in a separate policy document such as a combining zone ordinance. If a separate policy document is adopted, modification of the general plan to achieve consistency with the ALUCP may not be required. Modifications would normally be needed only to eliminate any conflicting language which may be present and to make reference to the separate policy document

- **Intensity Limitations on Nonresidential Uses**—ALUCPs may establish limits on the usage intensities of commercial, industrial, and other nonresidential land uses. This can be done by duplication of the performance-oriented criteria—specifically, the number of people per acre—indicated in the ALUCP. Alternatively, ALUCs may create a detailed list of land uses which are allowable and/or not allowable within each compatibility zone. For certain land uses, such a list may need to include limits on building sizes, floor area ratios, habitable floors, and/or other design parameters which are equivalent to the usage intensity criteria.
- **Identification of Prohibited Uses**—ALUCPs may prohibit schools, day care centers, assisted living centers, hospitals, and other uses within a majority of an airport's influence area. The facilities often are permitted or conditionally permitted uses within many commercial or industrial land use designations.
- **Open Land Requirements**—ALUCP requirements, if any, for assuring that a minimum amount of open land is preserved in the airport vicinity must be reflected in local policies. Normally, the locations which are intended to be maintained as open land would be identified on a map with the total acreage within each compatibility zone indicated. If some of the area included as open land is private property, then policies must be established which assure that the open land will continue to exist as the property develops. Policies specifying the required characteristics of eligible open land should also be established
- **Infill Development**—If an ALUCP contains infill policies and a jurisdiction wishes to take advantage of them, the lands that meet the qualifications must be shown on a map.

Zoning or Other Policy Documents, Continued

- **Height Limitations and Other Hazards to Flight**—To protect the airport airspace, limitations must be set on the height of structures and other objects near airports. These limitations are to be based upon FAR Part 77. Restrictions also must be established on other land use characteristics which can cause hazards to flight (specifically, visual or electronic interference with navigation and uses which attract birds). Note that many jurisdictions have already adopted an airport-related hazard and height limit zoning ordinance which, if up to date, will satisfy this consistency requirement.
- **Buyer Awareness Measures**—Besides disclosure rules already required by state law, as a condition for approval of development within certain compatibility zones, some ALUCPs require either dedication of an aviation easement to the airport proprietor or placement on deeds of a notice regarding airport impacts. If so, local agency policies must contain similar requirements.
- **Nonconforming Uses and Reconstruction**—Local agency policies regarding nonconforming uses and reconstruction must be equivalent to or more restrictive than those in the ALUCP, if any.

REVIEW PROCEDURES

In addition to incorporation of ALUC compatibility criteria, local agency implementing documents must specify the manner in which development proposals will be reviewed for consistency with the compatibility criteria.

- **Actions Always Required to be Submitted for ALUC Review**—PUC Section 21676 identifies the types of actions that must be submitted for airport land use commission review. Local policies should either list these actions or, at a minimum, note the local agency's intent to comply with the state statute.
- **Other Land Use Actions Potentially Subject to ALUC Review**—In addition to the above actions, ALUCPs may identify certain major land use actions for which referral to the ALUC is dependent upon agreement between the local agency and ALUC. If the local agency fully complies with all of the items in this general plan consistency check list or has taken the necessary steps to overrule the ALUC, then referral of the additional actions is voluntary. On the other hand, a local agency may elect not to incorporate all of the necessary compatibility criteria and review procedures into its own policies. In this case, referral of major land use actions to the ALUC is mandatory. Local policies should indicate the local agency's intentions in this regard.
- **Process for Compatibility Reviews by Local Jurisdictions**—If a local agency chooses to submit only the mandatory actions for ALUC review, then it must establish a policy indicating the procedures which will be used to assure that airport compatibility criteria are addressed during review of other projects. Possibilities include: a standard review procedure checklist which includes reference to compatibility criteria; use of a geographic information system to identify all parcels within the airport influence area; etc.
- **Variance Procedures**—Local procedures for granting of variances to the zoning ordinance must make certain that any such variances do not result in a conflict with the compatibility criteria. Any variance that involves issues of noise, safety, airspace protection, or overflight compatibility as addressed in the ALUCP must be referred to the ALUC for review.
- **Enforcement**—Policies must be established to assure compliance with compatibility criteria during the lifetime of the development. Enforcement procedures are especially necessary with regard to limitations on usage intensities and the heights of trees. An airport combining district zoning ordinance is one means of implementing enforcement requirements.

Source: California Airport Land Use Planning Handbook (October 2011)

Appendix H

Sample Implementation Documents

Sample Implementation Documents

The responsibility for implementation of the compatibility criteria set forth in the *Placer County Airport Land Use Compatibility Plan (ALUCP)* rests largely with the Placer County Transportation Planning Agency (PCTPA), acting in its capacity as the Placer County Airport Land Use Commission (PCALUC). Modification of general plans and specific plans for consistency with the *ALUCP* is the major step in this process. However, not all of the measures necessary for achievement of airport land use compatibility are necessarily included in general plans and specific plans. Other types of documents also serve to implement the *ALUCP* policies. Samples of such implementation documents are included in this appendix.

Airport Combining Zone Ordinance

As noted in Chapter 1 of this document, one option that the affected local jurisdictions can utilize to implement airport land use compatibility criteria and associated policies is adoption of an airport combining zone ordinance. An airport combining zone ordinance is a way of collecting various airport-related development conditions into one local policy document. Adoption of a combining zone is not required, but is suggested as an option. Table H1 describes some of the potential components of an airport combining zone ordinance.

Buyer Awareness Measures

Buyer awareness is an umbrella category for several types of implementation documents all of which have the objective of ensuring that prospective buyers of airport area property, particularly residential property, are informed about the airport's impact on the property. The *Placer County Airport Land Use ALUCP* policies include each of these measures.

- **Avigation Easement**—Avigation easements transfer certain property rights from the owner of the underlying property to the owner of an airport or, in the case of military airports, to a local government agency on behalf of the federal government (the U.S. Department of Defense is not authorized to accept avigation easements) (see Figure H1). This *ALUCP* requires avigation easement dedication as a condition for approval of development on property subject to high noise levels or a need to restrict heights of structures and trees to less than might ordinarily occur on the property. Specific easement dedication requirements are set forth in Chapter 3. Also, airports may require avigation easements in conjunction with programs for noise insulation of existing structures in the airport vicinity. A sample of a standard avigation easement is included in Table H2.

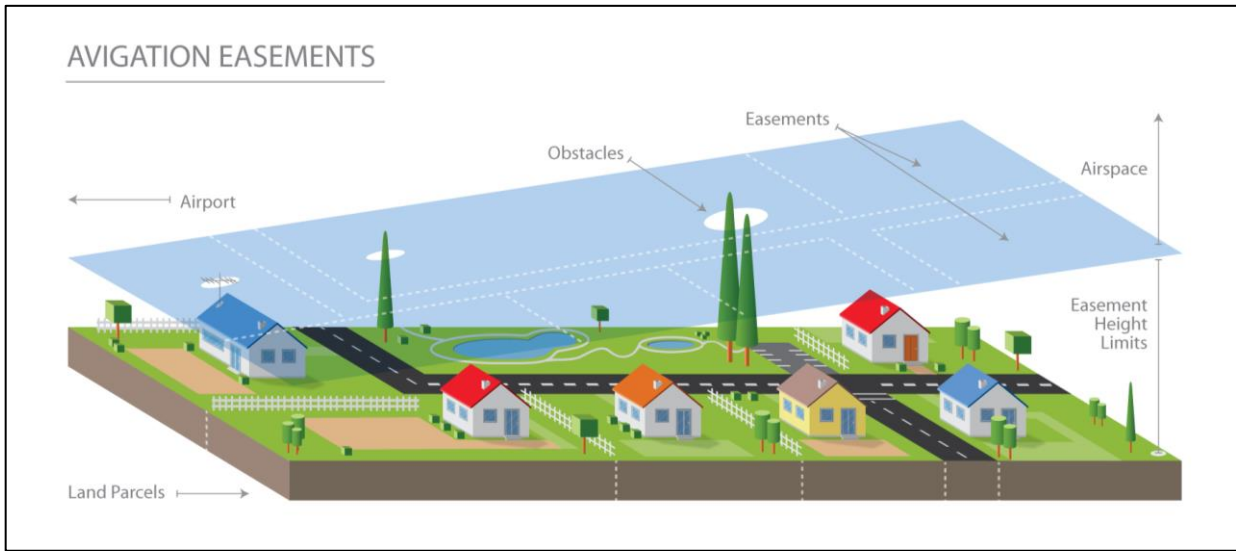


Figure H1: Avigation Easements

Source: Mead & Hunt, Inc. 2020

- **Recorded Overflight Notification**—An overflight notification informs property owners that the property is subject to aircraft overflight and generation of noise and other impacts. No restrictions on the heights of objects, requirements for marking or lighting of objects, or access to the property for these purposes are included. An overflight notification serves only as buyer acceptance of overflight conditions. Suggested wording of an overflight notification is included in Table H3. Unlike an avigation easement, overflight easement, or other type of easement, an overflight notification is not a conveyance of property rights. However, like an easement, an overflight notification is recorded on the property deed and therefore remains in effect with sale of the property to subsequent owners. Overflight notifications are generally appropriate in areas outside the 60 dB CNEL noise contour, outside Safety Zones, and within areas where the height of structures and other objects would not pose a significant potential of being airspace obstruction hazards.
- **Airport Proximity Disclosure**—A less definitive, but more all-encompassing, form of buyer awareness measure is for the ALUC and local jurisdictions to establish a policy indicating that information about and airport’s influence area should be disclosed to prospective buyers of all airport-vicinity properties prior to transfer of title. The advantage of this type of program is that it applies to previously existing land uses as well as to new development. The requirement for disclosure of information about the proximity of an airport has been present in state law for some time, but legislation adopted in 2002 and effective in January 2004 explicitly ties the requirement to the airport influence areas established by airport land use commissions (see Appendix A for excerpts from sections of the Business and Professions Code and Civil Code that define these requirements). With certain exceptions, these statutes require disclosure of a property’s location within an airport influence area under any of the following three circumstances: (1) sale or lease of subdivided lands; (2) sale of common interest developments; and (3) sale of residential real property. In each case, the disclosure statement to be used is defined by state law as follows:

NOTICE OF AIRPORT IN VICINITY

This property is presently located in the vicinity of an airport, within what is known as an airport influence area. For that reason, the property may be subject to some of the annoyances or inconveniences associated with proximity to airport operations (for example: noise, vibration, or odors). Individual sensitivities to those annoyances can vary from person to person. You may wish to consider what airport annoyances, if any, are associated with the property before you complete your purchase and determine whether they are acceptable to you.

An airport compatibility combining zoning ordinance might include some or all of the following components:

- **Airspace Protection**—A combining district can establish restrictions on the height of buildings, antennas, trees, and other objects as necessary to protect the airspace needed for operation of the airport. These restrictions should be based upon the current version of the Federal Aviation Regulations (FAR) Part 77, *Objects Affecting Navigable Airspace*, Subpart C. Additions or adjustment to take into account instrument approach (TERPS) surfaces should be made as necessary. Provisions prohibiting smoke, glare, bird attractions, and other hazards to flight should also be included.
- **FAA Notification Requirements**—Combining districts also can be used to ensure that project developers are informed about the need for compliance with the notification requirements of FAR Part 77. Subpart B of the regulations requires that the proponent of any project which exceeds a specified set of height criteria submit a Notice of Proposed Construction or Alteration (Form 7460-1) to the Federal Aviation Administration prior to commencement of construction. The height criteria associated with this notification requirement are lower than those spelled out in Part 77, Subpart C, which define airspace obstructions. The purpose of the notification is to determine if the proposed construction would constitute a potential hazard or obstruction to flight. Notification is not required for proposed structures that would be shielded by existing structures or by natural terrain of equal or greater height, where it is obvious that the proposal would not adversely affect air safety.
- **State Regulation of Obstructions**—State law prohibits anyone from constructing or altering a structure or altering a structure or permitting an object of natural growth to exceed the heights established by FAR Part 77, Subpart C, unless the FAA has determined the object would or does not constitute a hazard to air navigation (Public Utilities Code, Section 21659). Additionally, a permit from the Department of Transportation is required for any structure taller than 500 feet above the ground unless the height is reviewed and approved by the Federal Communications Commission or the FAA (Section 21656).
- **Designation of High Noise-Impact Areas**—California state statutes require that multi-family residential structures in high-noise exposure areas be constructed so as to limit the interior noise to a Community Noise Equivalent Level of no more than 45 dB. A combining district could be used to indicate the locations where special construction techniques may be necessary in order to ensure compliance with this requirement. The combining district also could extend this criterion to single-family dwellings.
- **Maximum Densities/Intensities**—Airport noise and safety compatibility criteria are frequently expressed in terms of dwelling units per acre for residential uses and people per acre for other land uses. These standards can either be directly included in a combining zone or used to modify the underlying land use designations. For residential land uses, the correlation between the compatibility criteria and land use designations is direct. For other land uses, the method of calculating the intensity limitations needs to be defined. Alternatively, a matrix can be established indicating whether each specific type of land use is compatible with each compatibility zone. To be useful, the land use categories need to be more detailed than typically provided by general plan or zoning ordinance land use designations.
- **Open Areas for Emergency Landing of Aircraft**—In most circumstances in which an accident involving a small aircraft occurs near an airport, the aircraft is under control as it descends. When forced to make an off-airport emergency landing, pilots will usually attempt to do so in the most open areas readily available. To enhance safety both for people on the ground and the occupants of the aircraft, airport compatibility plans often contain criteria requiring a certain amount of open land near airports. These criteria are most effectively carried out by planning at the general or specific plan level, but may also need to be included in a combining district so that they will be applied to development of large parcels. Adequate open areas can often be provided by clustering of development on adjacent land.
- **Areas of Special Compatibility Concern**—A significant drawback of standard general plan and zoning ordinance land use designations is that they can be changed. Uses that are currently compatible are not assured of staying that way in the future. Designation of areas of special compatibility concern would serve as a reminder that airport impacts should be carefully considered in any decision to change the existing land use designation. [A legal consideration which supports the value of this concept is that down-zoning of a property to a less intensive use is becoming more difficult. It is much better not to have inappropriately up-zoned the property in the first place.]
- **Real Estate Disclosure Policies**—The geographic extent and specific language of recommended real estate disclosure statements can be described in an airport combining zone ordinance.

Source: *California Airport Land Use Planning Handbook (January 2002)*

Table H1

Sample Airport Combining Zone Components

TYPICAL AVIGATION EASEMENT

[Airport Name]

This indenture made this ____ day of _____, 20__, between _____ hereinafter referred to as Grantor, and the [Agency Name], a political subdivision in the State of California, hereinafter referred to as Grantee.

The Grantor, for good and valuable consideration, the receipt and sufficiency of which are hereby acknowledged, does hereby grant to the Grantee, its successors and assigns, a perpetual and assignable easement over the following described parcel of land in which the Grantor holds a fee simple estate. The property which is subject to this easement is depicted as _____ on “Exhibit A” attached and is more particularly described as follows:

[Insert legal description of real property]

The easement applies to the Airspace above an imaginary plane over the real property. The plane is described as follows:

The imaginary plane above the hereinbefore described real property, as such plane is defined by Part 77 of the Code of Federal Regulations, and consists of a plane [describe approach, transition, or horizontal surface]; the elevation of said plane being based upon the [Airport Name] official airport elevation of ____ feet Above Mean Sea Level (AMSL), as determined by the Airport Layout Plan, the approximate dimensions of which said plane are described and shown on Exhibit A attached hereto and incorporated herein by reference.

The aforesaid easement and right-of-way includes, but is not limited to:

- (1) For the use and benefit of the public, the easement and continuing right to fly, or cause or permit the flight by any and all persons, or any aircraft, of any and all kinds now or hereafter known, in, through, across, or about any portion of the Airspace hereinabove described; and
- (2) The easement and right to cause or create, or permit or allow to be caused and created within all space above the existing surface of the hereinabove described real property and any and all Airspace laterally adjacent to said real property, such noise, vibration, currents and other effects of air illumination and fuel consumption as may be inherent in, or may arise or occur from or during the operation of aircraft of any and all kinds, now or hereafter known or used, for navigation of or flight in air; and
- (3) A continuing right to clear and keep clear from the Airspace any portions of buildings, structures or improvements of any kinds, and of trees or other objects, including the right to remove or demolish those portions of such buildings, structures, improvements, trees, or other things which extend into or above said Airspace, and the right to cut to the ground level and remove, any trees which extend into or above the Airspace; and
- (4) The right to mark and light, or cause or require to be marked and lighted, as obstructions to air navigation, any and all buildings, structures or other improvements, and trees or other objects, which extend into or above the Airspace; and
- (5) The right of ingress to, passage within, and egress from the hereinabove described real property, for the purposes described in subparagraphs (3) and (4) above at reasonable times and after reasonable notice.

Table H2

Typical Avigation Easement

For and on behalf of itself, its successors and assigns, the Grantor hereby covenants with the [Agency Name], for the direct benefit of the real property constituting the [Airport Name] hereinafter described, that neither the Grantor, nor its successors in interest or assigns will construct, install, erect, place or grow, in or upon the hereinabove described real property, nor will they permit or allow any building structure, improvement, tree, or other object to extend into or above the Airspace so as to constitute an obstruction to air navigation or to obstruct or interfere with the use of the easement and rights-of-way herein granted. If Grantor fails to comply with the foregoing obligations within ten (10) days after Grantee gives written notice of violation to Grantor by depositing said notice in the United States mail, Grantee may enter the above-described real property for the purposes described in subparagraphs (3) and/or (4), above, and charge Grantor for the cost thereof.

The easements and rights-of-way herein granted shall be deemed both appurtenant to and for the direct benefit of that real property which constitutes the [Airport Name], in the County of Placer, State of California; and shall further be deemed in gross, being conveyed to the Grantee for the benefit of the Grantee and any and all members of the general public who may use said easement or right-of-way, in landing at, taking off from or operating such aircraft in or about the [Airport Name], or in otherwise flying through said Airspace.

Grantor, together with its successors in interest and assigns, hereby waives its right to legal action against Grantee, its successors or assigns for monetary damages or other redress due to impacts, as described in paragraph (2) of the granted rights of easement, associated with aircraft operations in the air or on the ground at the airport, including future increases in the volume or changes in location of said operations. Furthermore, Grantee, its successors, and assigns shall have no duty to avoid or mitigate such damages through physical modification of airport facilities or establishment or modification of aircraft operational procedures or restrictions. However, this waiver shall not apply if the airport role or character of its usage (as identified in an adopted airport master plan, for example) changes in a fundamental manner which could not reasonably have been anticipated at the time of the granting of this easement and which results in a substantial increase in the in the impacts associated with aircraft operations. Also, this grant of easement shall not operate to deprive the Grantor, its successors or assigns of any rights which may from time to time have against any air carrier or private operator for negligent or unlawful operation of aircraft.

These covenants and agreements run with the land and are binding upon the heirs, administrators, executors, successors and assigns of the Grantor, and, for the purpose of this instrument, the real property firstly hereinabove described is the servient tenement and said [Airport Name] is the dominant tenement.

DATED:

STATE OF } _____

 } ss

COUNTY OF } _____

On _____, before me, the undersigned, a Notary Public in and for said County and State personally appeared _____, and _____ known to me to be the persons whose names are subscribed to the within instrument and acknowledged that they executed the same.

WITNESS my hand and official seal.

Notary Public

Source: Modified from California Airport Land Use Planning Handbook (January 2002)

Table H2, continued

RECORDED OVERFLIGHT NOTIFICATION

This *Overflight Notification* concerns the real property situated in the County of Placer and the City of _____, State of California, described as _____ [APN No.: _____].

This *Overflight Notification* provides notification of the condition of the above described property in recognition of, and in compliance with, CALIFORNIA BUSINESS & PROFESSIONS CODE Section 11010 and CALIFORNIA CIVIL CODE Sections 1102.6, 1103.4 and 1353, effective January 1, 2004, and related state and local regulations and consistent with policies of the Airport Land Use Commission for Placer County for overflight notification provided in the Placer County Airport Land Use Compatibility Plan.

NOTICE OF AIRPORT IN VICINITY: This property is located in the vicinity of an airport and within the airport influence area. The property may be subject to some of the annoyances or inconveniences associated with proximity to an airport and aircraft operations (for example: noise, vibration, overflights or odors). Individual sensitivities to those annoyances can vary from person to person. You should consider what airport annoyances, if any, affect the Property before you complete your purchase and whether they are acceptable to you.

The Federal Aviation Administration (FAA) has regulatory authority over the operation of aircraft in flight and on the runway and taxiway surfaces at [Airport Name]. The FAA is, therefore, exclusively responsible for airspace and air traffic management, including ensuring the safe and efficient use of navigable airspace, developing air traffic rules, assigning the use of airspace and controlling air traffic. Please contact the FAA for more detailed information regarding overflight and airspace protection issues associated with the operation of military aircraft.

The airport operator, the [Agency Name], maintains information regarding hours of operation and other relevant information regarding airport operations. Please contact your local airport operator for more detailed information regarding airport specific operational issues including hours of operation.

This *Overflight Notification* shall be duly recorded with the Placer County Assessor's Office, shall run with the Property, and shall be binding upon all parties having or acquiring any right, title or interest in the Property.

Effective Date: _____, 20__

Table H3


Sample Recorded Overflight Notification

This page left intentionally blank

Appendix I

Project Referral Process and Form

State Laws Related to Airport Land Use Planning

	<p>PLACER COUNTY AIRPORT LAND USE COMMISSION</p>	<p>PROJECT APPLICATION FOR LAND USE ACTION REVIEW</p>	<p>ALUC Identification No. _____</p>
PROJECT PROPONENT (TO BE COMPLETED BY APPLICANT)			
Date of Application _____ Applicant _____ Phone Number _____ Mailing Address _____ _____ _____			
Agent (if any) _____ Phone Number _____ Mailing Address _____ _____ _____			
PROJECT LOCATION (TO BE COMPLETED BY APPLICANT)			
<i>Attach an accurately scaled map showing the relationship of the project site to the airport boundary and runways</i>			
Street Address _____ _____ Assessor's Parcel No. _____ Parcel Size _____ Subdivision Name _____ Zoning _____ Lot Number _____ Classification _____			
PROJECT DESCRIPTION (TO BE COMPLETED BY APPLICANT)			
<i>If applicable, attach a detailed site plan showing ground elevations, the location of structures, open spaces and water bodies, and the heights of structures and trees; include additional project description data as needed</i>			
Existing Land Use _____ (describe) _____ _____ _____			
Proposed Land Use _____ (describe) _____ _____ _____			
For Residential Uses Number of Parcels or Units on Site (exclude secondary units) _____ For Other Land Uses Hours of Use _____ Number of People Maximum Number _____ On Site... Method of Calculation _____			
Height Data Height above Ground of Tallest Object (including antennas and trees) _____ ft. Highest Elevation (above sea level) of Any Object or Terrain on Site _____ ft.			
Flight Hazards Does the Project Involve Characteristics that: ■ Could Create Electrical Interference, Confusing Lights, Glare, Smoke, or Other Electrical or Visual Hazards to Aircraft Flight? <input type="checkbox"/> Yes <input type="checkbox"/> No ■ Could Attract Birds or Other Wildlife to the Airport or Vicinity? <input type="checkbox"/> Yes <input type="checkbox"/> No If Yes, Describe _____ _____			

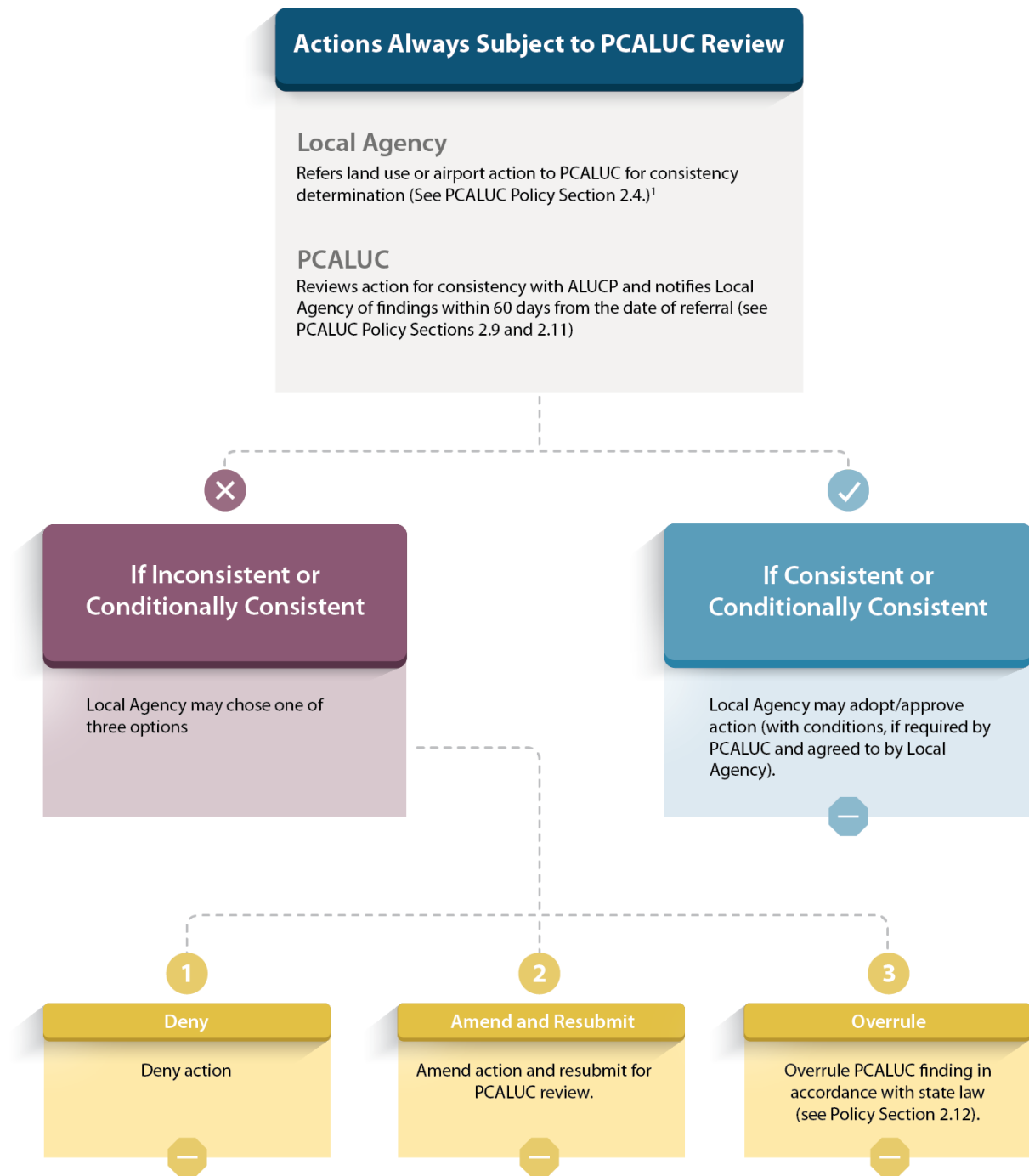
REFERRING AGENCY (TO BE COMPLETED BY SUBMITTING AGENCY STAFF)	
Date Received _____	Type of Project
Agency Name _____	<input type="checkbox"/> General Plan Amendment
Staff Contact _____	<input type="checkbox"/> Zoning Amendment or Variance
Phone Number _____	<input type="checkbox"/> Subdivision Approval
Agency's Project No. _____	<input type="checkbox"/> Use Permit
	<input type="checkbox"/> Public Facility
	<input type="checkbox"/> Other _____
Placer County Inter-Agency Coordination: Indicate neighboring agencies that have been notified of project.	
<input type="checkbox"/> County of Placer	<input type="checkbox"/> City of Auburn
	<input type="checkbox"/> City of Lincoln
	<input type="checkbox"/> Other _____
ALUC REVIEW (TO BE COMPLETED BY ALUC STAFF / ATTACH ADDITIONAL PAGES IF NECESSARY)	
Application _____	Date Received _____
Receipt _____	By _____
	Is Application Complete? <input type="checkbox"/> Yes <input type="checkbox"/> No
	If no, cite reasons _____
Airport _____	<input type="checkbox"/> Auburn Municipal
	<input type="checkbox"/> Blue Canyon
	<input type="checkbox"/> Lincoln Regional
Land Use Category/Categories _____	
Noise Compatibility	Exterior Noise Exposure (CNEL) <input type="checkbox"/> ≤ 55 <input type="checkbox"/> 55 - 60 <input type="checkbox"/> 60 - 65 <input type="checkbox"/> 65 - 70 <input type="checkbox"/> ≥ 70
	Land Use Acceptability <input type="checkbox"/> Normally Compatible <input type="checkbox"/> Conditional <input type="checkbox"/> Incompatible
	Applicable Conditions Met? <input type="checkbox"/> Yes <input type="checkbox"/> No
Safety Compatibility	Safety Zone <input type="checkbox"/> 1 <input type="checkbox"/> 2 <input type="checkbox"/> 3 <input type="checkbox"/> 4 <input type="checkbox"/> 5 <input type="checkbox"/> 6 <input type="checkbox"/> None
	Land Use Acceptability <input type="checkbox"/> Normally Compatible <input type="checkbox"/> Conditional <input type="checkbox"/> Incompatible
	Sitewide Avg. Density/Intensity Criteria Met? <input type="checkbox"/> Yes <input type="checkbox"/> No
	Single-Acre Density/Intensity Criteria Met? <input type="checkbox"/> Yes <input type="checkbox"/> No
	Other Applicable Conditions Met? <input type="checkbox"/> Yes <input type="checkbox"/> No
Airspace Protection	Height Acceptable? <input type="checkbox"/> Yes <input type="checkbox"/> No
Compatibility	FAA Notified if Applicable? <input type="checkbox"/> Yes <input type="checkbox"/> No
	Other Hazards to Flight Excluded? <input type="checkbox"/> Yes <input type="checkbox"/> No
Other Requirements	Easement/Deed Notice Required? <input type="checkbox"/> Yes <input type="checkbox"/> No
	Executed? <input type="checkbox"/> Yes <input type="checkbox"/> No
Special Site/Project	Infill Parcel? <input type="checkbox"/> Yes <input type="checkbox"/> No
Conditions	Other (describe) _____
ACTIONS TAKEN (TO BE COMPLETED BY ALUC STAFF)	
ALUC Staff _____	<input type="checkbox"/> Approve as Submitted
Action _____	Date _____
	<input type="checkbox"/> Refer to ALUC <input type="checkbox"/> Include Conditions? <input type="checkbox"/> Yes <input type="checkbox"/> No
	Conditions: _____

ALUC _____	<input type="checkbox"/> Consistent
Action _____	Date _____
	<input type="checkbox"/> Consistent with Conditions (list conditions / attach additional pages if needed)

	<input type="checkbox"/> Inconsistent (list reasons / attach additional pages if needed)

Exhibit 1: Actions Always Subject to PCALUC Review

See PCALUC Policy Sections 2.4, 2.9, and 2.11.

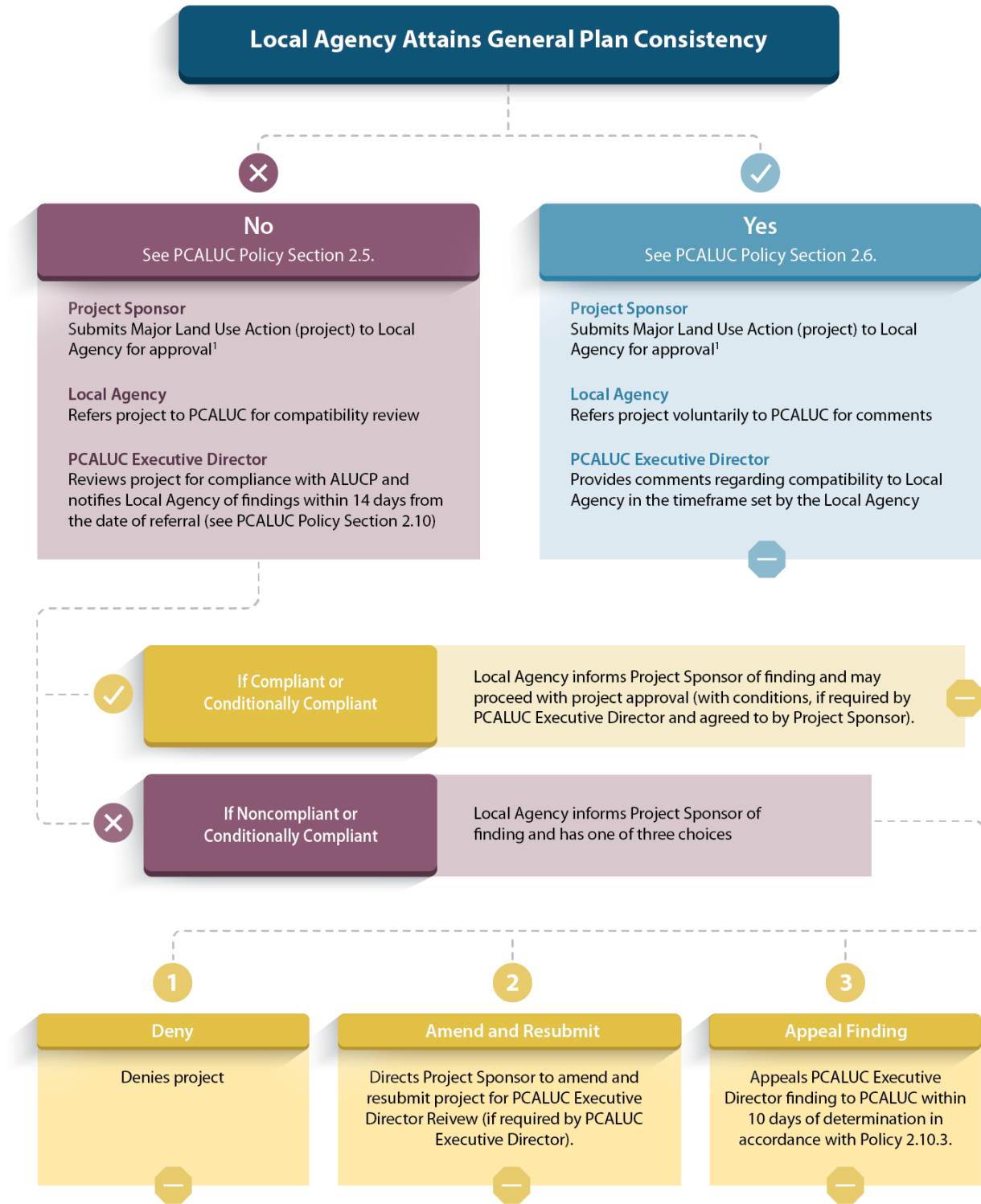


Notes

1. Actions requiring mandatory referral to the Placer County Airport Land Use Commission (PCALUC) include new or amended general plans, specific plans, facility master plans, airport master plans, zoning ordinances, rezoning of property, and building regulations, as well as Special Conditions Exceptions sought under Policy 3.2.4.
2. Source: Mead & Hunt, Inc. (June 2021).

Exhibit 2: Major Land Use Actions Subject to PCALUC Review

See PCALUC Policy Sections 2.5, 2.6, and 2.10.



Notes

- 1. If project includes a proposed rezoning, it requires mandatory referral to the Placer County Airport Land Use Commission (PCALUC) (see Exhibit 1).
- 2. Source: Mead & Hunt, Inc. (June 2021).

Appendix J

Glossary of Terms

Glossary of Terms

14 Code of Federal Regulations (CFR) Part 77: The part of Federal Aviation Regulations that deals with objects affecting navigable airspace in the vicinity of airports. Objects that exceed the Part 77 height limits constitute airspace obstructions. FAR Part 77 establishes standards for identifying obstructions to navigable airspace, sets forth requirements for notice to the FAA of certain proposed construction or alteration, and provides for aeronautical studies of obstructions to determine their effect on the safe and efficient use of airspace.

14 CFR Part 77 Surfaces: Imaginary airspace surfaces established with relation to each runway of an airport. There are five types of surfaces: (1) primary; (2) approach; (3) transitional; (4) horizontal; and (5) conical.

Above Ground Level (AGL): An elevation datum given in feet above ground level.

Accessory Dwelling Unit: An attached or a detached residential dwelling unit that provides complete independent living facilities for one or more persons and is located on a lot with a proposed or existing primary residence. It shall include permanent provisions for living, sleeping, eating, cooking, and sanitation on the same parcel as the single-family or multifamily dwelling is or will be situated. [Gov Code 65852.2]

Accident Potential Zones (APZs): A set of safety-related zones defined by AICUZ studies for areas beyond the ends of military airport runways. Typically, three types of zones are established: a clear zone closest to the runway end, then APZ I and APZ II. The potential for aircraft accidents and the corresponding need for land use restrictions is greatest with the clear zone and diminish with increased distance from the runway.

Acre: A unit of land measure equal to 43,560 square feet.

Air Carriers: The commercial system of air transportation, consisting of the certificated air carriers, air taxis (including commuters), supplemental air carriers, commercial operators of large aircraft, and air travel clubs.

Air Installation Compatible Use Zones (AICUZ): A land use compatible plan prepared by the U.S. Department of Defense for military airfields. AICUZ plans serve as recommendations to local governments bodies having jurisdiction over land uses surrounding these facilities.

Air Operations Area (AOA): All airport areas where aircraft can operate, either under their own power or while in tow. The AOA includes runways, taxiways, and apron areas.

Aircraft Accident: An occurrence incident to flight in which, as a result of the operation of an aircraft, a person (occupant or nonoccupant) receives fatal or serious injury or an aircraft receives substantial damage.

- Except as provided below, *substantial damage* means damage or structural failure that adversely affects the structural strength, performance, or flight characteristics of the aircraft, and that would normally require major repair or replacement of the affected component.

- Engine failure, damage limited to an engine, bent fairings or cowling, dented skin, small puncture holes in the skin or fabric, ground damage to rotor or propeller blades, damage to landing gear, wheels, tires, flaps, engine accessories, brakes, or wingtips are not considered substantial damage.

Aircraft Incident: A mishap associated with the operation of an aircraft in which neither fatal nor serious injuries nor substantial damage to the aircraft occurs.

Aircraft Mishap: The collective term for an aircraft accident or an incident.

Aircraft Operation: The airborne movement of aircraft at an airport or about an en route fix or at other point where counts can be made. There are two types of operations: local and itinerant. An operation is counted for each landing and each departure, such that a touch-and-go flight is counted as two operations. (FAA Stats)

Airport: An area of land or water that is used or intended to be used for the landing and taking off of aircraft, and includes its buildings and facilities if any. (FAR 1)

Airport Elevation: The highest point of an airport’s useable runways, measured in feet above mean sea level. (AIM)

Airport Land Use Commission (ALUC): A commission authorized under the provisions of California Public Utilities Code, Section 21670 et seq. and established (in any county within which a public-use airport is located) for the purpose of promoting compatibility between airports and the land uses surrounding them.

Airport Layout Plan (ALP): A scale drawing of existing and proposed airport facilities, their location on an airport, and the pertinent clearance and dimensional information required to demonstrate conformance with applicable standards.

Airport Master Plan (AMP): A long-range plan for development of an airport, including descriptions of the data and analyses on which the plan is based.

Airport Reference Code (ARC): A coding system used to relate airport design criteria to the operation and physical characteristics of the airplanes intended to operate at an airport. (Airport Design AC)

Airports, Classes of: For the purposes of issuing a Site Approval Permit, The California Department of Transportation, Division of Aeronautics classifies airports into the following categories: (CCR)

- *Agricultural Airport or Heliport:* An airport restricted to use only be agricultural aerial applicator aircraft (FAR Part 137 operators).
- *Emergency Medical Services (EMS) Landing Site:* A site used for the landing and taking off of EMS helicopters that is located at or as near as practical to a medical emergency or at or near a medical facility and
 - (1) has been designated an EMS landing site by an officer authorized by a public safety agency, as defined in PUC Section 21662.1, using criteria that the public safety agency has determined is reasonable and prudent for the safe operation of EMS helicopters and
 - (2) is used, over any twelve month period, for no more than an average of six landings per month with a patient or patients on the helicopter, except to allow for adequate medical response to a mass casualty event even if that response causes the site to be used beyond these limits, and
 - (3) is not marked as a permitted heliport as described in Section 3554 of these regulations and
 - (4) is used only for emergency medical purposes.

- *Helicopter on Offshore Oil Platform:* A heliport located on a structure in the ocean, not connected to the shore by pier, bridge, wharf, dock or breakwater, used in the support of petroleum exploration or production.
- *Personal-Use Airport:* An airport limited to the non-commercial use of an individual owner or family and occasional invited guests.
- *Public-Use Airport:* An airport that is open for aircraft operations to the general public and is listed in the current edition of the *Airport/Facility Directory* that is published by the National Ocean Service of the U.S. Department of Commerce.
- *Seaplane Landing Site:* An area of water used, or intended for use, for landing and takeoff of seaplanes.
- *Special-Use Airport or Heliport:* An airport not open to the general public, access to which is controlled by the owner in support of commercial activities, public service operations, and/or personal use.
- *Temporary Helicopter Landing Site:* A site, other than an emergency medical service landing site at or near a medical facility, which is used for landing and taking off of helicopters and
 - (1) is used or intended to be used for less than one year, except for recurrent annual events and
 - (2) is not marked or lighted to be distinguishable as a heliport and
 - (3) is not used exclusively for helicopter operations.

Ambient Noise Level: The level of noise that is all encompassing within a given environment for which a single source cannot be determined. It is usually a composite of sounds from many and varied sources near to and far from the receiver.

Annexation: The incorporation of land area into the jurisdiction of an existing city with a resulting change in the boundaries of that city.

Approach Protection Easement: A form of easement that both conveys all of the rights of an aviation easement and sets specified limitations on the type of land uses allowed to be developed on the property.

Approach Speed: The recommended speed contained in aircraft manuals used by pilots when making an approach to landing. This speed will vary for different segments of an approach as well as for aircraft weight and configuration. (AIM)

Aviation-Related Use: Any facility or activity directly associated with the air transportation of persons or cargo or the operation, storage, or maintenance of aircraft at an airport or heliport. Such uses specifically include runways, taxiways, and their associated protected areas defined by the Federal Aviation Administration, together with aircraft aprons, hangars, fixed base operations, terminal buildings, etc.

Aviation Easement: A type of easement that typically conveys the following rights:

- A right-of-way for free and unobstructed passage of aircraft through the airspace over the property at any altitude above a surface specified in the easement (usually set in accordance with FAR Part 77 criteria).
- A right to subject the property to noise, vibrations, fumes, dust, and fuel particle emissions associated with normal airport activity.
- A right to prohibit the erection or growth of any structure, tree, or other object that would enter the acquired airspace.
- A right-of-entry onto the property, with proper advance notice, for the purpose of removing, marking, or lighting any structure or other object that enters the acquired airspace.

- A right to prohibit electrical interference, glare, misleading lights, visual impairments, and other hazards to aircraft flight from being created on the property.

Based Aircraft: Aircraft stationed at an airport on a long-term basis.

California Environmental Quality Act (CEQA): Statutes adopted by the state legislature for the purpose of maintaining a quality environment for the people of the state now and in the future. The Act establishes a process for state and local agency review of projects, as defined in the implementing guidelines that may adversely affect the environment.

Ceiling: Height above the earth's surface to the lowest layer of clouds or obscuring phenomena. (AIM)

Circling Approach/Circle-to-Land Maneuver: A maneuver initiated by the pilot to align the aircraft with a runway for landing when a straight-in landing from an instrument approach is not possible or not desirable. (AIM)

Clear Zone: The military airport equivalent of runway protection zones at civilian airports.

Combining District: A zoning district that establishes development standards in areas of special concern over and above the standards applicable to basic underlying zoning districts.

Commercial Activities: Airport-related activities that may offer a facility, service or commodity for sale, hire or profit. Examples of commodities for sale are: food, lodging, entertainment, real estate, petroleum products, parts and equipment. Examples of services are: flight training, charter flights, maintenance, aircraft storage, and tiedown. (CCR)

Commercial Operator: A person who, for compensation or hire, engages in the carriage by aircraft in air commerce of persons or property, other than as an air carrier. (FAR 1)

Community Noise Equivalent Level (CNEL): The noise metric adopted by the State of California for evaluating airport noise. It represents the average daytime noise level during a 24-hour day, adjusted to an equivalent level to account for the lower tolerance of people to noise during evening and nighttime periods relative to the daytime period. (State Airport Noise Standards)

Compatible: Capable of existing together without conflict or ill effects.

Compatibility Plan: As used herein, a plan, usually adopted by an Airport Land Use Commission that sets forth policies for promoting compatibility between airports and the land uses that surround them. Often referred to as a *Comprehensive Land Use Plan (CLUP)*.

Controlled Airspace: Any of several types of airspace within which some or all aircraft may be subject to air traffic control. (FAR 1)

Day-Night Average Sound Level (DNL): The noise metric adopted by the U.S. Environmental Protection Agency for measurement of environmental noise. It represents the average daytime noise level during a 24-hour day, measured in decibels and adjusted to account for the lower tolerance of people to noise during nighttime periods. The mathematical symbol is L_{dn} .

Decibel (dB): A unit measuring the magnitude of a sound, equal to the logarithm of the ratio of the intensity of the sound to the intensity of an arbitrarily chosen standard sound, specifically a sound just barely audible to an unimpaired human ear. For environmental noise from aircraft and other transportation sources, an *A-weighted sound level* (abbreviated dBA) is normally used. The A-weighting scale adjusts the values of different sound frequencies to approximate the auditory sensitivity of the human ear.

Deed Notice: A formal statement added to the legal description of a deed to a property and on any subdivision map. As used in airport land use planning, a deed notice would state that the property is subject to aircraft overflights. Deed notices are used as a form of buyer notification as a means of ensuring that those who are particularly sensitive to aircraft overflights can avoid moving to the affected areas.

Density: The number of dwelling units per unit of land. Density usually is expressed “per acre” (e.g., a development with 100 units located on 20 acres has density of 5.0 units per acre).

Designated Body: A local government entity, such as a regional planning agency or a county planning commission, chosen by the county board of supervisors and the selection committee of city mayors to act in the capacity of an airport land use commission.

Displaced Threshold: A landing threshold that is located at a point on the runway other than the designated beginning of the runway (see *Threshold*). (AIM)

Dwelling Unit: Any building, structure or portion thereof which is occupied as, or designed or intended for occupancy as, a residence by one or more families, and any vacant land which is offered for sale or lease for the construction or location thereon of any such building, structure, or portion thereof. (HUD)

Easement: A less-than-fee-title transfer of real property rights from the property owner to the holder of the easement.

Equivalent Sound Level (L_{eq}): The level of constant sound that, in the given situation and time period, has the same average sound energy as does a time-varying sound.

Federal Aviation Regulations (FAR) Part 77: See entry for 14 Code of Federal Regulations (CFR) Part 77.

FAR Part 77 Surfaces: See entry for 14 CFR Part 77 Surfaces.

Federal Aviation Administration (FAA): The U.S. government agency that is responsible for ensuring the safe and efficient use of the nation’s airports and airspace.

Federal Aviation Regulations (FAR): Regulations formally issued by the FAA to regulate air commerce.

Findings: Legally relevant subconclusions that expose a government agency’s mode of analysis of facts, regulations, and policies, and that bridge the analytical gap between raw data and ultimate decision.

Fixed Base Operator (FBO): A business that operates at an airport and provides aircraft services to the general public including, but not limited to, sale of fuel and oil; aircraft sales, rental, maintenance, and repair; parking and tiedown or storage of aircraft; flight training; air taxi/charter operations; and specialty services, such as instrument and avionics maintenance, painting, overhaul, aerial application, aerial photography, aerial hoists, or pipeline patrol.

General Aviation: That portion of civil aviation that encompasses all facets of aviation except air carriers. (FAA Stats)

General Plan: A legal document, adopted by the legislative body of a city or county, setting forth policies regarding long-term development. California law requires the preparation of seven elements or chapters in the General Plan: Land Use, Housing, Circulation, Conservation, Open Space, Noise, and Safety. Additional elements are permitted, such as Economic Development, Urban Design, and similar local concerns.

Glide Slope: An electronic signal radiated by a component of an ILS to provide vertical guidance for aircraft during approach and landing.

Global Positioning System (GPS): A navigational system that utilizes a network of satellites to determine a positional fix almost anywhere on or above the earth. Developed and operated by the U.S. Department of Defense, GPS has been made available to the civilian sector for surface, marine, and aerial navigational use. For aviation purposes, the current form of GPS guidance provides en route aerial navigation and selected types of nonprecision instrument approaches. Eventual application of GPS as the principal system of navigational guidance throughout the world is anticipated.

Helipad: A small, designated area, usually with a prepared surface, on a heliport, airport, landing/takeoff area, apron/ramp, or movement area used for takeoff, landing, or parking of helicopters. (AIM)

Heliport: A facility used for operating, basing, housing, and maintaining helicopters. (HAI)

Infill: Development that takes place on vacant property (usually individual lots or left-over properties) within areas that are largely surrounded by existing development, especially development that is similar in character.

Instrument Approach Procedure: A series of predetermined maneuvers for the orderly transfer of an aircraft under instrument flight conditions from the beginning of the initial approach to a landing or to a point from which a landing may be made visually. It is prescribed and approved for a specific airport by competent authority (refer to *Nonprecision Approach Procedure* and *Precision Approach Procedure*). (AIM)

Instrument Flight Rules (IFR): Rules governing the procedures for conducting instrument flight. Generally, IFR applies when meteorological conditions with a ceiling below 1,000 feet and visibility less than 3 miles prevail. (AIM)

Instrument Landing System (ILS): A precision instrument approach system that normally consists of the following electronic components and visual aids: (1) Localizer; (2) Glide Slope; (3) Outer Marker; (4) Middle Marker; (5) Approach Lights. (AIM)

Instrument Operation: An aircraft operation in accordance with an IFR flight plan or an operation where IFR separation between aircraft is provided by a terminal control facility. (FAA ATA)

Instrument Runway: A runway equipped with electronic and visual navigation aids for which a precision or nonprecision approach procedure having straight-in landing minimums has been approved. (AIM)

Inverse Condemnation: An action brought by a property owner seeking just compensation for land taken for a public use against a government or private entity having the power of eminent domain. It is a remedy peculiar to the property owner and is exercisable by that party where it appears that the taker of the property does not intend to bring eminent domain proceedings.

Land Use Density: A measure of the concentration of land use development in an area. Mostly the term is used with respect to residential development and refers to the number of dwelling units per acre.

Land Use Intensity: A measure of the concentration of nonresidential land use development in an area. For the purposes of airport land use planning, the term indicates the number of people per acre attracted by the land use.

Large Airplane: An airplane of more than 12,500 pounds maximum certificated takeoff weight. (Airport Design AC)

Localizer (LOC): The component of an ILS that provides course guidance to the runway. (AIM)

Mean Sea Level (MSL): An elevation datum given in feet from mean sea level.

Minimum Descent Altitude (MDA): The lowest altitude, expressed in feet above mean sea level, to which descent is authorized on final approach or during circle-to-land maneuvering in execution of a standard instrument approach procedure where no electronic glide slope is provided. (FAR 1)

Missed Approach: A maneuver conducted by a pilot when an instrument approach cannot be completed to a landing. (AIM)

Mixed-Use: Properties on which various uses, such as office, commercial, institutional, and residential, are combined in a single building or on a single site in an integrated development project with significant functional interrelationships and a coherent physical design.

Multi-Family Dwelling Unit: A building or portion thereof designed for or occupied by two or more families living independently of each other, including duplexes, quadplexes, apartments, and condominiums.

National Transportation Safety Board (NTSB): The U.S. government agency responsible for investigating transportation accidents and incidents.

Navigational Aid (Navaid): Any visual or electronic device airborne or on the surface that provides point-to-point guidance information or position data to aircraft in flight. (AIM)

Noise Contours: Continuous lines of equal noise level usually drawn around a noise source, such as an airport or highway. The lines are generally drawn in 5-decibel increments so that they resemble elevation contours in topographic maps.

Noise Level Reduction (NLR): A measure used to describe the reduction in sound level from environmental noise sources occurring between the outside and the inside of a structure.

Nonconforming Use: An existing land use that does not conform to subsequently adopted or amended zoning or other land use development standards.

Nonprecision Approach Procedure: A standard instrument approach procedure in which no electronic glide slope is provided. (FAR 1)

Nonprecision Instrument Runway: A runway with an approved or planned straight-in instrument approach procedure that has no existing or planned precision instrument approach procedure. (Airport Design AC)

Obstruction: Any object of natural growth, terrain, or permanent or temporary construction or alteration, including equipment or materials used therein, the height of which exceed the standards established in Subpart C of Federal Aviation Regulations Part 77, *Objects Affecting Navigable Airspace*.

Overflight: Any distinctly visible and/or audible passage of an aircraft in flight, not necessarily directly overhead.

Overflight Easement: An easement that describes the right to overfly the property above a specified surface and includes the right to subject the property to noise, vibrations, fumes, and emissions. An overflight easement is used primarily as a form of buyer notification.

Overflight Zone: The area(s) where aircraft maneuver to enter or leave the traffic pattern, typically defined by the FAR Part 77 horizontal surface.

Overlay Zone: See *Combining District*.

Planning Area Boundary: An area surrounding an airport designated by an ALUC for the purpose of airport land use compatibility planning conducted in accordance with provisions of the State Aeronautics Act.

Precision Approach Procedure: A standard instrument approach procedure where an electronic glide slope is provided. (FAR 1)

Precision Instrument Runway: A runway with an existing or planned precision instrument approach procedure. (Airport Design AC)

Referral Area: The area around an airport defined by the planning area boundary adopted by an airport land use commission within which certain land use proposals are to be referred to the commission for review.

Runway Protection Zone (RPZ): An area (formerly called a *clear zone*) off the end of a runway used to enhance the protection of people and property on the ground. (Airport Design AC)

Safety Zone: For the purpose of airport land use planning, an area near an airport in which land use restrictions are established to protect the safety of the public from potential aircraft accidents.

Secondary Dwelling Unit: An attached or a detached residential dwelling unit which provides complete independent living facilities for one or more persons. It shall include permanent provisions for living, sleeping, eating, cooking, and sanitation on the same parcel as the single-family dwelling is situated. (California Department of Housing and Community Development)

Single-Event Noise: As used in herein, the noise from an individual aircraft operation or overflight.

Single Event Noise Exposure Level (SENEL): A measure, in decibels, of the noise exposure level of a single event, such as an aircraft flyby, measured over the time interval between the initial and final times for which the noise level of the event exceeds a threshold noise level and normalized to a reference duration of one second. SENEL is a noise metric established for use in California by the state Airport Noise Standards and is essentially identical to *Sound Exposure Level (SEL)*.

Site Approval Permit: A written approval issued by the California Department of Transportation authorizing construction of an airport in accordance with approved plans, specifications, and conditions. Both public-use and special-use airports require a site approval permit. (CCR)

Small Airplane: An airplane of 12,500 pounds or less maximum certificated takeoff weight. (Airport Design AC)

Sound Exposure Level (SEL): A time-integrated metric (i.e., continuously summed over a time period) that quantifies the total energy in the A-weighted sound level measured during a transient noise event. The time period for this measurement is generally taken to be that between the moments when the A-weighted sound level is 10 dB below the maximum.

Straight-In Instrument Approach: An instrument approach wherein a final approach is begun without first having executed a procedure turn; it is not necessarily completed with a straight-in landing or made to straight-in landing weather minimums. (AIM)

Structure: Something that is constructed or erected.

Taking: Government appropriation of private land for which compensation must be paid as required by the Fifth Amendment of the U.S. Constitution. It is not essential that there be physical seizure or appropriation for a *taking* to occur, only that the government action directly interferes with or substantially disturbs the owner's right to use and enjoyment of the property.

Terminal Instrument Procedures (TERPS): Procedures for instrument approach and departure of aircraft to and from civil and military airports. There are four types of terminal instrument procedures: precision approach, nonprecision approach, circling, and departure.

Threshold: The beginning of that portion of the runway usable for landing (also see *Displaced Threshold*). (AIM)

Touch-and-Go: An operation by an aircraft that lands and departs on a runway without stopping or exiting the runway. (AIM)

Traffic Pattern: The traffic flow that is prescribed for aircraft landing at, taxiing on, or taking off from an airport. The components of a typical traffic pattern are upwind leg, crosswind leg, downwind leg, base leg, and final approach. (AIM)

Visual Approach: An approach where the pilot must use visual reference to the runway for landing under VFR conditions.

Visual Flight Rules (VFR): Rules that govern the procedures for conducting flight under visual conditions. VFR applies when meteorological conditions are equal to or greater than the specified minimum—generally, a 1,000-foot ceiling and 3-mile visibility.

Visual Runway: A runway intended solely for the operation of aircraft using visual approach procedures, with no straight-in instrument approach procedure and no instrument designation indicated on an FAA-approved airport layout plan. (Airport Design AC)

Zoning: A police power measure, enacted primarily by units of local government, in which the community is divided into districts or zones within which permitted and special uses are established, as are regulations governing lot size, building bulk, placement, and other development standards. Requirements vary from district to district, but they must be uniform within districts. A zoning ordinance consists of two parts: the text and a map.

Glossary Sources

FAR 1: Federal Aviation Regulations Part 1, Definitions and Abbreviations

AIM: Aeronautical Information Manual

Airport Design AC: Federal Aviation Administration, *Airport Design* Advisory Circular 150/5300-13

CCR: California Code of Regulations, Title 21, Section 3525 et seq., *Division of Aeronautics*

FAA ATA: Federal Aviation Administration, *Air Traffic Activity*

FAA Stats: Federal Aviation Administration, *Statistical Handbook of Aviation*

HAI: Helicopter Association International

NTSB: National Transportation and Safety Board

Attachments

[To be inserted following adoption]

Attachment A

Adoption Resolution No.

Attachment B

Adoption Resolution No.

Attachment C

Adoption Resolution No.

Attachment D

Notices of Determination

Attachment E

Notice of Exemption